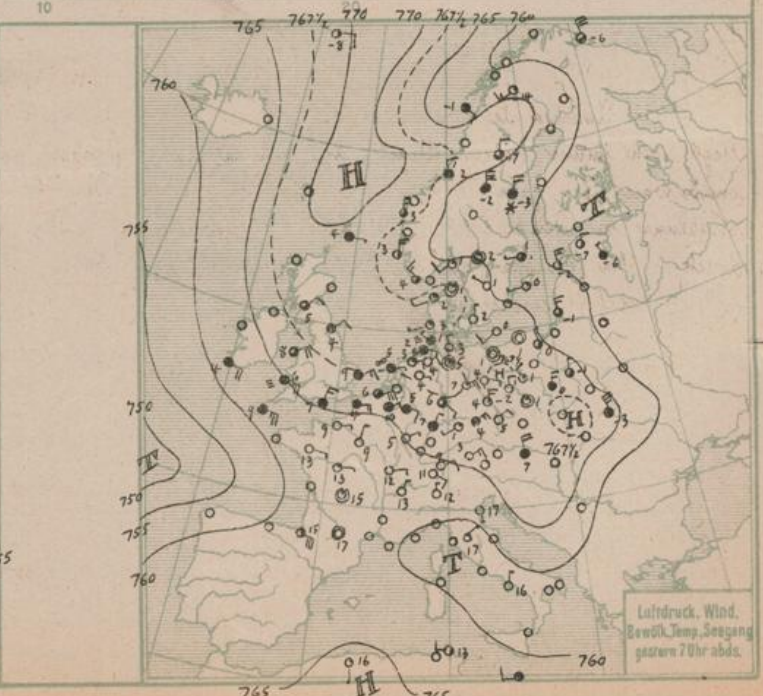
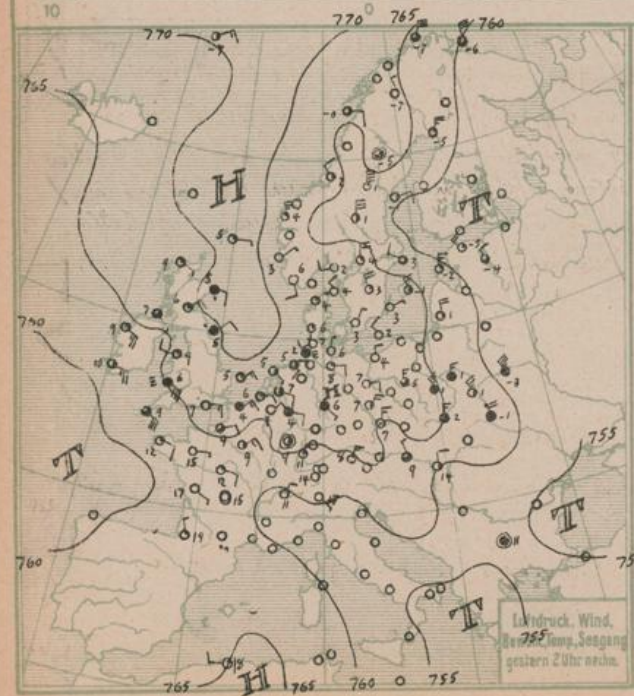
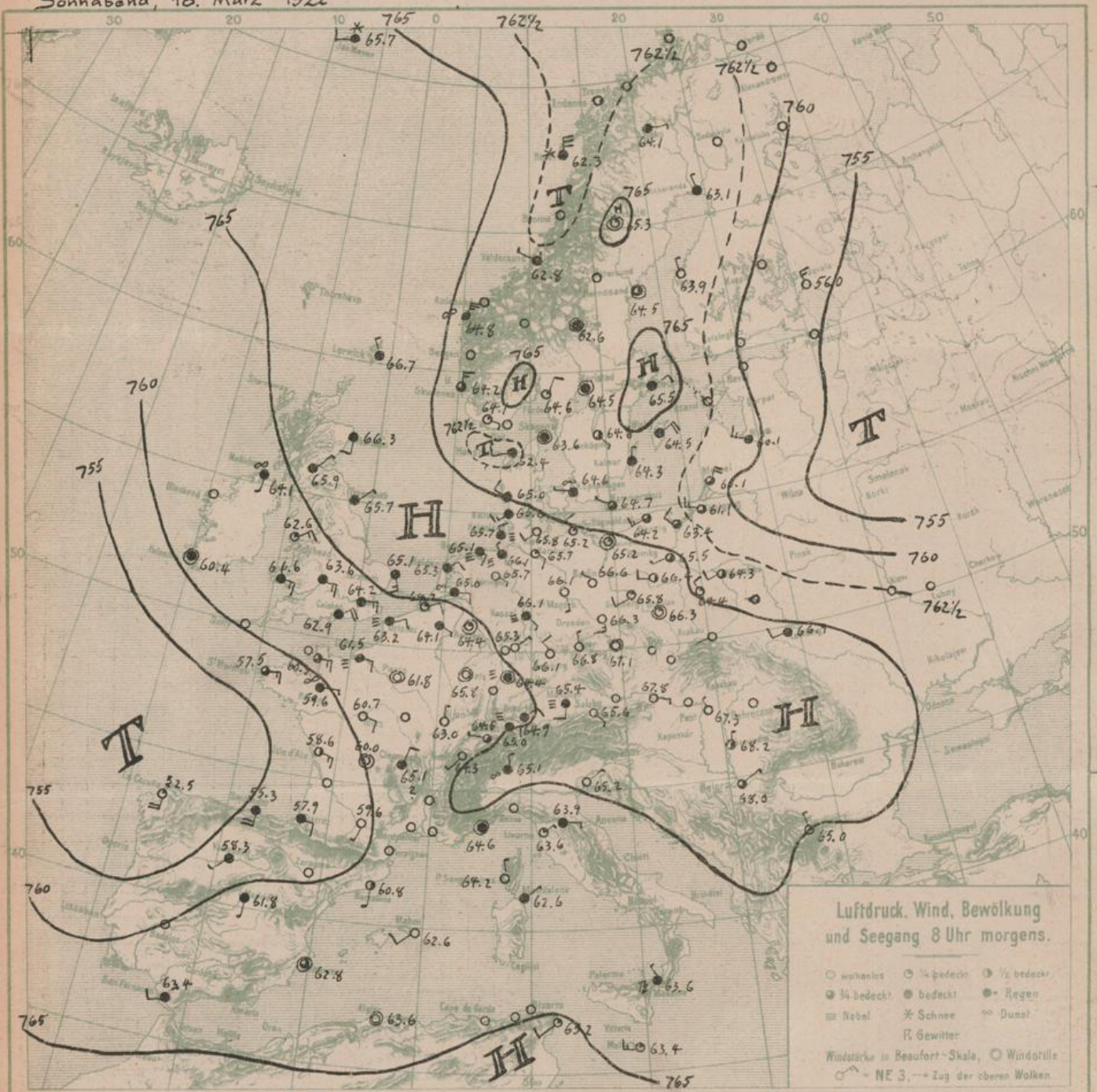


Sonnabend, 18. März 1922



STATION	NACHMITTAG					ABEND					STATION	NACHMITTAG					ABEND				
	Luftdr.	Wind	Himmel	Temp.	Luftdruck Char. u. Aend.	Luftdr.	Wind	Himmel	Temp.	Luftdruck Char. u. Aend.		Luftdr.	Wind	Himmel	Temp.	Luftdruck Char. u. Aend.	Luftdr.	Wind	Himmel	Temp.	Luftdruck Char. u. Aend.
Wien	64.1	NNW 1	3	9	0	65.2	NNW 1	4	7	+4.1	Turin	63.2	SWW 1	0	16						
Salzburg											Padua	60.7	ENE 1	0	16						
Klagenfurt											Sterowz	59.4	NE 1	0	16						
											Napez	65.0	NE 1	0	16						
											Venedig	60.8	S 1	0	17						
Zürich	63.7	N 2	0	14	-0.6	64.4	SE 2	0	11	0	Malta										
Bern	62.1	N 4	1	11	-0.6	63.7	N 1	1	12	+0.3	Madrid	62.4	W 2	1							
Greif	62.5	NNE 2	0	11	-1.1	62.1	NNE 1	0	13	+0.3	La Coruña										
Lugano	60.6	SE 1	0	17	-0.1	60.9	N 1	0	12	0											
Heider	67.6	SE 1	2	5	+0.5	67.0	ENE 1	0	5	0	Rocheport	62.6	SE 1	0	17	-0.7					
Wissingen	66.8	EHE 2	1	6	+1.2	66.1	ENE 1	3	6	+0.5	Bayonne	62.0	NNW 1	1	19	-0.4	61.8	ESE 6	2	14	0
Utrecht	67.2	ESE 2	2	7	+1.7						Bordeaux	61.3	SSW 1	1	23	-0.3	61.2	Stille	1	16	W 0
Kopenhagen	67.0	NNE 1	0	3	-0.3	67.4	N 1	0	2	0	Dijon	61.7	ENE 2	0	17	-1.2	61.8	E 1	0	12	+0.2
Skagen	68.5	NW 2	0	4	0	66.9	Stille	1	1	-0.3	Caleis	60.7	NE 3	4	4	-0.3	60.9	ENE 2	4	4	-0.7
Hanoholm	66.6	NE 1	0	4	-0.2	67.0	WSW 1	1	2	-0.8	Limoges	61.4	SE 1	0	18	-0.6	61.2	Stille	1	15	0
Blaavandshuk	68.9	S 1	1	6	+0.5	68.1	WSW 1	1	3	-0.3	St. Mathieu	62.7	ESE 2	1	12	-0.4					
Hammershus	67.1	NNW 2	0	2	0	65.0	SW 2	0	0	-0.5	Montpellier										
Abisko	65.1	NW 1	0	-7	-0.5	65.7	SW 3	1	-14	0	Paris	64.8	NE 2	2	9	-0.7	63.3	NNE 1	0	9	-0.7
Haparanda	62.0	N 5	8	-5	+0.5						Rennes	63.1	E 1	0	15	-0.8	61.3	E 1	0	13	-0.7
Stensele	65.1	Stille	3	-5	0	66.3	N 2	3	-7	+1.5	Strassburg	64.9	NNE 2	1	11	-1.1					
Oesfersund	62.3	N 8	1	1	-1.0	63.8	N 6	4	-2	0	Toulouse	61.6	NW 1	0	19	-0.9	61.2	Stille	0	17	-0.1
Hernösand	62.3	ENE 2	1	-1	-0.5	62.6	N 4	4	-3	+1.5	Tours	63.5	ESF 2	1	12	-0.7	62.8	E 1	1	13	-0.8
Sarna	64.2	N 4	2	1	-0.5						Argentan	63.6	Stille	2	11	-1.0	62.4	ESE 1	1	10	-0.3
Karlskud	65.4	N 4	1	4	-1.0	65.0	Stille	1	2	-0.8	Amiens	65.5	E 1	4	5	-0.6	64.4	E 1	1	5	-0.6
Stockholm	64.1	WSW 2	3	3	-1.4	62.8	W 1	3	1	-0.5	Cosne	62.7	Stille	0	16	-1.1	61.9	NE 1	0	13	+0.1
Jönköping	65.8	ENW 1	1	3	-0.5	64.1	WSW 1	1	0	0	Le Havre	64.9	ENE 2	3	9	-0.6	63.5	ENE 1	0	9	-0.8
Wisby	65.0	NW 3	2	-1	0																
Kalmar	64.2	NE 1	0	3	-						Metz	66.1	Stille	2	9	-0.5	62.8	ENE 1	0	5	+0.2
Spitzbergen	73.4	Stille	1	-2.6	0	72.5	L 1	-17	-0.4	Brüssel	66.4	NE 2	-	4	-0.5	65.2	ENE 2	4	10	-0.5	
Jigo	64.2	NNE 2	3	-7	+0.3					Lyon	61.8	NNW 2	0	15	-1.2	61.7	NE 1	0	13	0	
Tromsø	67.3	NW 2	2	2	-0.4	65.3	NNW 2	4	2	-0.8	Toulouse	61.9	NW 1	1	19	-0.4					
Alassand	70.7	N 5	1	4	-0.4	68.1	N 5	3	3	-0.8	Lerwick	70.8	E 1	1	5	0	69.7	E 1	4	4	0
Ökä	68.8	SSE 2	0	6	-1.2	67.4	NNW 3	4	-1.9	Renfrew	69.4	NE 3	1	6	+0.4	68.0	NE 2	3	5	-0.1	
Anders	71.8	ENE 4	0	-2.1	-0.4	71.6	NE 4	0	-2.1	Eskdalemuir											
Bergens	65.3	E 2	3	0	0	64.7	SE 2	4	-1	-0.8	Cranwell	68.8	NE 3	1	6	-0.4	67.4	NE 2	-	5	W +0.4
Brønnø											Scilly	67.0	SE 6	3	9	-0.4	61.9	ESE 5	4	9	-0.4
Vardø	59.0	N 9	8	-3	+0.5	58.3	NNW 3	6	-	-0.8	Tynemouth	67.4	NE 2	5	-0.6	68.0	NE 2	4	4	-1.5	
Skudenes											Pembroke	65.5	SE 6	6	-0.4	64.1	ESE 5	4	4	-0.8	
Dombås	64.9	NNE 2	2	0	0	64.0	WSW 2	3	-2	0	Croydon	67.3	NE 3	1	4	-0.4	66.0	ENE 4	4	4	-0.4
Sau Mayon	70.1	ENE 5	2	-7	-0.4	68.2	E 2	2	-8	-0.5	Aberdeen	70.5	ESE 2	5	-0.4						
Sarder	67.8	NNW 1	0	2	-1.0	66.9	SW 2	1	1	-1.5	Valencia	61.8	E 5	2	10	-0.8	61.3	ESE 4	4	12	-0.4
Utsire	68.6	NE 1	0	3	-	67.3	N 3	2	3	-0.8	Guernsey	64.3	ENE 4	0	9	-1.2					
Helingsfors											Stornoway	68.0	ESE 1	1	9	0					
Sordavala											Holyhead	66.3	W 2	1	9	0	65.2	ENE 4	3	8	-0.8
Kuopio											Yarmouth	67.7	NE 3	1	5	0	67.0	ENE 4	3	8	-0.4
Vasa											Blacksood	64.4	SE 5	1	9	-					
Sodankylä											Ross on Wye	66.7	E 3	0	5	-0.4	65.5	E 3	4	6	-0.8
Reval	60.5	NW 4	1	-5		60.1	N 2	2	-7	+0.1	Calshot	66.3	E 5	0	7	-0.3	65.4	NNE 3	4	7	-0.8
Dorpat	67.6	NW 2	3	-4		59.4	NW 1	4	-6		Yersey										
Pilsard	62.1	N 3	1	-2		61.1	NNW 3	1	-2	+1.0	Donaghadee	65.9	SE 1	3	7	0	63.7	ENE 4	1	8	-0.4
Hungarburg	58.1	NW 3	3	-5		58.5	NW 4	4	-7	+1.2	Malinhead	66.6	SE 1	3	7	0	65.9	ESE 2	1	7	-0.8
Posen	67.6	N 3	3	5	0	67.4	NW 2	1	1	+0.1	Sofia	57.4	Stille	4	11	-1.5					
Warschau	63.8	N 0	4	1	+0.9	65.5	N 1	3	-1	+1.0	Oran	63.5	SSE 1	0	20	-1.1	62.8	ESE 1	1	13	+0.3
Lodz	66.6	NW 5	4	1	+0.6	67.0	N 3	4	0	+1.2	Algier	64.8	-	-	-	-0.8	65.5	S 1	1	16	+0.3
Lublin	64.9	NW 5	2	1	+0.7						Constantine	64.9	NNW 2	2	16	0	65.4	Stille	3	13	+0.6
Krakau	65.0	N 3	3	2	+1.0	65.4	NNW 5	4	-3	+2.0	Bizerta										
Lemberg	67.4	NNW 4	4	-1	+1.5																
Bromberg																					
Pinsk	60.0	NW 7	4	-3	+2.5																
Tarnow	64.6	N 6	4	2	-																
Prag	65.8	N 3	0	7	0	66.8	NE 2	0	5	+1.0											
Eger						66.4	NE 3	4	4	+0.8											
Kostau						65.3	NNW 1	1	1	+2.8											
Olmütz	64.7	NE 3	0	5	+0.4	66.3	NE 1	0	5	+1.5											
Budapest	60.0	N 2	2	14	-																

BEOBSACHTUNGEN VON 2 UHR NACHTS

STATION	Luftdr.	Wind	Himmel	Temp.	Luftdruck Char. u. Aend.	Bemerkungen	STATION	Luftdr.	Wind	Himmel	Temp.	Luftdruck Char. u. Aend.	Bemerkungen
Hamburg	67.1	SE 1	0	1	-0.3		Guernsey	62.1	ENE 4	5	7	-0.8	
Lerwick	66.2	Stille	1	3	-0.8		Holyhead	64.2	E 2	0	-	0	
Pouffrey	67.8	E 2	4	3	-0.4		Yarmouth	62.1	ESE 2	4	5	+0.4	
Cranwell	68.5	ENE 3	4	3	-0.8		Blacksood	63.0	E 2	1	7	+0.4	
Billy	66.3	SE 5	4	3	-0.8		Ross on Wye	64.1	Stille	5	1	-0.4	
Malinhead	64.8	SSE 1	5	8	0		Calshot	67.4	Stille	4	5	-0.8	
Tynemouth	67.3	NNE 1	4	4	-0.8		Posen	67.5	NNW 2	0	-3	-0.4	
Pembroke	63.3	SE 5	4	6	-0.4		Watochaw	65.3	W 1	3	-2	-0.2	
Croydon	65.3	ENE 3	4	4	-0.4		Paris	62.9	Stille	0	5	+0.2	
Wick	66.6	SE 3	4	4	-0.5		Toulouse	61.3	Stille	0	7		

NACHMITTAG UND ABEND DES VORTAGES

Sonnabend, 18. März

Nr. 77 1921

DEUTSCHE STATIONEN	NACHMITTAG										ABEND								
	Zeit	Luftdruck	Wind	Himmel	Temp.	Abw. v. Mittel	Feuchtigkeit	Luftdruck Char. Aend.	Sichtw.	Witterungsverlauf	See	Zeit	Luftdruck	Wind	Himmel	Temp.	Luftdruck Char. Aend.	Witterungsverlauf	See
Borkum	2	67.1	SE 2	3	5	0	80-85	-0.3		meist bewölkt	3	7	66.8	ENE 2	1	3	-0.5	zieml. heiter	
W. Haven												7	67.6	NE 2	0	4	-0.4	meist "	
Cuxhaven												7	66.3	NNE 1	1	3	0.0	" bewölkt	
Helgoland	2	68.5	SSW 2	2	2	-2	75-100	-0.0		"	2	7	68.0	E 1	2	-0.0	" "		
Kellum	2	68.0	SW 2	0	7	+3	80-85	-0.2		zieml. heiter		7	66.0	NW 1	2	1	-0.3	zieml. heiter	
Bremen												7	66.7	NNW 1	0	6		" "	
Hamburg	2	68.0	E 2	1	8	+3	77%	-0.2	50 km	meist "		7	67.3	NE 1	1	5	-0.2	meist "	
Kiel	2	68.4	N 1	0	6	+1	75-100	-0.5		"		8	67.8	NW 1	0	3	-0.1	" "	
Wustrow												8	67.8	W 2	0	2	-0.0	meist "	
Owinemünde	2	67.5	N 2	0	4	0	50-55	-0.8		zieml. "		7	67.3	SE 1	0	1	-0.0	" "	
Rügenwaldermünde	2											7	66.7	SE 1	0	1	+0.3	meist "	
Danzig	2											7	66.3	NNW 1	3	0	-0.0	" bewölkt	
Königsberg												7							
Memel	2	67.3	N 4	2	1	0	70-75	+0.6		" "	3	7	67.0	N 3	3	-1	-0.0	zieml. heiter	
Aachen	214	69.9	E 2	4	4		70-85	-0.2		meist bewölkt		7	66.2	ESP 2	4	5	-0.2	meist bewölkt	
Löninge												7	67.3	E 1	0	4		" "	
Kassel	140	67.4	SE 1	4	6	-1	70-75	-0.2		" "		6:30	67.1	SE 1	3	6	+0.2	" "	
Magdeburg												7	67.4	NE 3	1	7	+0.4	" heiter	
Dresden	268	66.6	NNE 3	2	7	+2	50-55	-0.4		geringe Niederschl.		7:00	67.0	N 3	1	7	+0.5	meist heiter	
Berlin	2	68.0	E 2	1	7		70-75	+0.2	5 km	meist heiter		7	66.0	ESE 1	0	4	+0.1	meist heiter	
Grünberg 1/Sch.												7	67.1	N 2	0	2	+0.3	" "	
Breslau	2											7	67.0	ENE 1	1	1	+0.2	" "	
Frankfurt a/M.	2											7	66.4	NNE 1	4	7	-0.0	" bewölkt	
Mainz	2	66.5	NNE 1	4	6			-0.0				7	65.9	NE 1	4	6	-0.1	" "	
Friedrichshafen												7	63.0	NE 3	0	9	+0.0	" heiter	
Bamberg												9:17	67.3	NW 1	0	1	+0.3	" bewölkt	
Fürth	2											7							
München	2	64.2	NNE 3	0	8	+2	70-75	-0.2		Wetterleuchtgrün		7	66.2	NE 3	0	3	+0.3	zieml. heiter	

KÜSTENSTATIONEN UND FEUERSCHIFFE

List	2 p. NW 1-2, meist 1. See ruhig, Sp. SW, meist bewölkt, See ruhig.	Borkumriff	2 p. 68.1, SE 2, beschr. T. 4, W. T. 5.0, 7 p. 67.2, E 2, heiter, T. 4.
Bulk	2 p. NW 1, ENE 2, heiter, T. 4, Sp. 68.3, ENE 1, heiter, T. 5, Sp. 6-8 km	Amrumbank	2 p. SE 1, Nebel, See 2, 1/2 p. Still, Nebel, See 1.
Arkona	2 p. NW leicht, heiter, See leicht bewegt.	Adlergrund	2 p. heiter, NW leicht, See ruhig, Dunstschicht sichtbar, 1/2 p. dem heiter NW, See 2.
Bayreuth	2 p. 67.5, ENE 2, 4 bewölkt.	Bo	

HÖHEN BEOBACHTUNGEN

(Luftdruck der Bergstationen nicht auf Schwere und N-Meerespiegel reduziert)

STATION	Höhe	NACHMITTAG									ABEND						
		Zeit	Luftdr.	Wind	Himmel	Temp.	Feuchtigkeit	Luftdruck Char. Aend.	Sichtw.	Witterungsverlauf	Zeit	Luftdr.	Wind	Himmel	Temp.	Luftdruck Char. Aend.	Witterungsverlauf
Kahler Asten	852	2:30									7	67.6	E 4	1	-1	-0.0	meist heiter
Brocken	1148	2:18									7	66.5	ESE 3	1	-3	+0.5	zieml. heiter
Fichtelberg	1213	2	659.1	NNE 2	E	-2	80-85	+0.4		geringe Niederschl.	7	659.0	N 2	4	-4	+0.3	meist bewölkt
Zugspitze	2964	2:16	528.6	N 1	1	-7	70-75	+0.1		meist heiter	9:16	529.3	SE 1	4	-6	+0.3	" heiter
Säbnis	2500		562.0	NE 1	0	-2		+0.2		" bewölkt	9:30	562.1	NE 1	0	-3	-0.0	" "
Heiden	900										9:30						
Sonnblick	3106		516.7	NE 3	1	-9				zieml. heiter	6:52	518.8	NNE 2	0	-8		zieml. "
Schneekoppe	1603										9:03						

STATION	Wind in m/Sec	Seehöhe	Zeit	Boden	200	500	1000	1500	2000	2500	3000	3500	4000	4500	5000	Bemerkungen	
Lindenberg	122	3 p.		ENE 2	400	ENE 2	NNE 3	NW 3	NNW 10	N 15	NW 18	-	NW 23	-	NW 24	NW 25	c. str. cu
Bardoux	2 p.			-	SW 5	WSW 2	SS	SSE 6	-	SE	-	SE	-	SE	-		
Toulous	2 p.				NNW 6	NNW 6	VNW 4	NNW 4	-	VNW 4	-		-				
Tours	2 p.				ENE 10	E 16	E 16	ENE 14	-	ESE 10	-		-				
Tromso	2 p.							NNE 3	NNE 7	-	NNE 13	-	N 23	-			
Holyhead	2 p.							SW 3	SE 2	10	-	-	-	SE 10	-		
Streville	7 p.							NW 3	NE 6	N 3	N 4	NE 4	-	NE 4	-	E 8	
Düren	7:0							SW 2	-	SW 4	-						

AUFZEICHNUNGEN DER REGISTRIERAPPARATE ZU HAMBURG SEIT GESTERN 8 UHR MORGENS (M. E. Z.)

