

Europäischer Wetterbericht European Meteorological Bulletin Bulletin Météorologique Européen Boletín Meteorológico Europeo

Amtsblatt des Deutschen Wetterdienstes

Druck und Verlag: Deutscher Wetterdienst — Zentralamt — D 6050 Offenbach am Main, Frankfurter Straße 135, Tel.: (0611) 80621

Erscheint täglich
Bezugspreis monatlich
einschl. Porto 20,00 DM
Nachdruck nicht gestattet

Issued daily
Monthly price
including postage 20,00 DM
All rights reserved



Publié quotidiennement
Prix mensuel
port compris 20,00 DM
Reproduction interdite

Se publica diariamente
Precio de suscripción mensual
incluyendo porte 20,00 DM
Se prohíbe la reproducción

Jahrgang
Volume
Volume
Volumen

1

Montag
Monday
Lundi

1.11.1976

Zu 76.319

Number
Number
Número
Número

306

Inhalt

Bodenwetterkarte 12 MGZ
Bodenwetterkarte Nordhemisphäre 00 MGZ
500-mbar-Fläche Nordhemisphäre 00 MGZ
200-mbar-Fläche Nordhemisphäre 00 MGZ
100-mbar-Fläche Nordhemisphäre 00 MGZ
850 mbar 00 MGZ, 700 mbar 00 MGZ
Relative Topographie 500/1000 mbar 00 MGZ
300 mbar 00 MGZ
24stg. Bodendruckänderung 00 MGZ
24stg. Änderung relative Topographie
500/1000 mbar 00 MGZ
Aerologische Diagramme 00 MGZ

Content

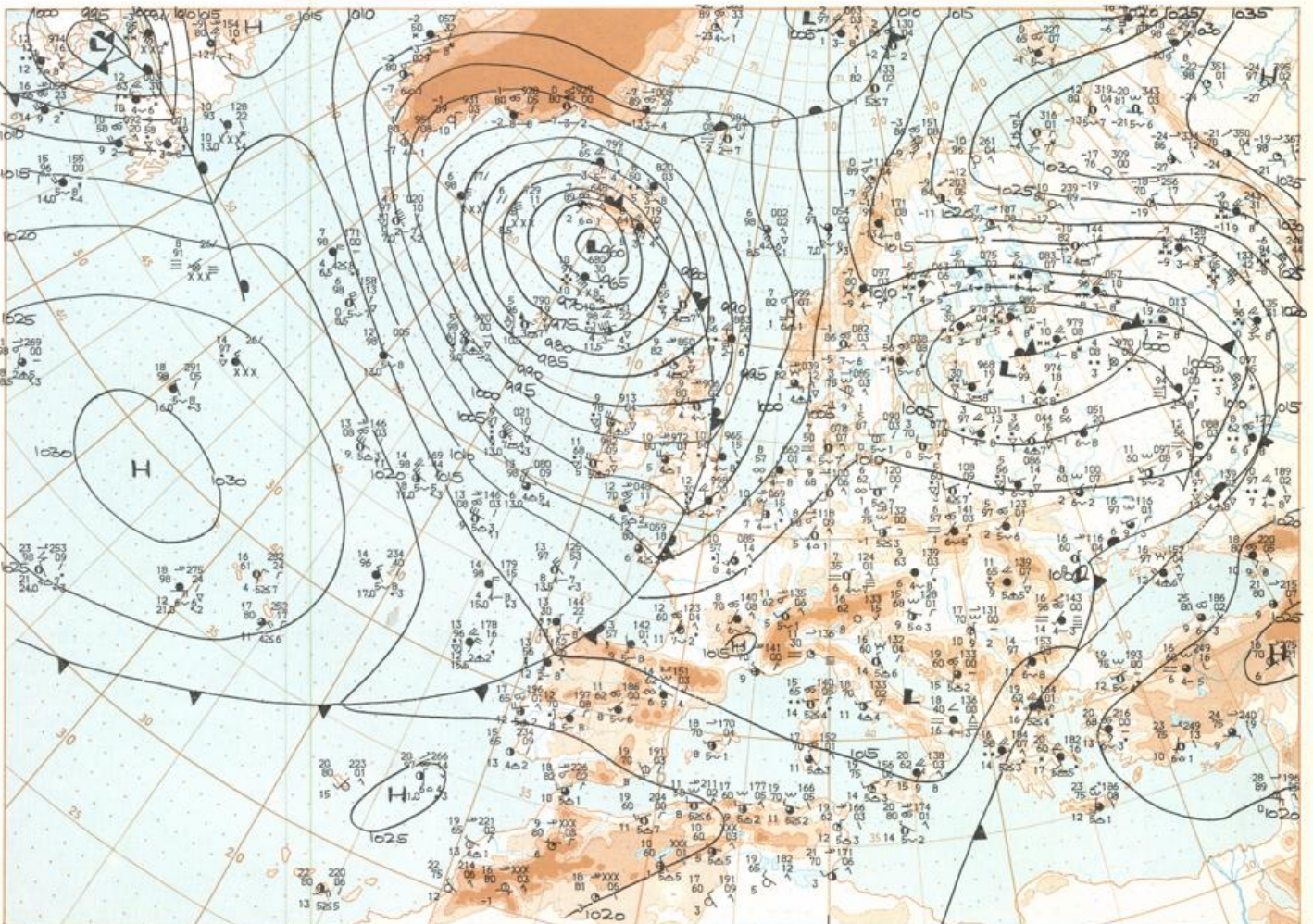
Surface chart 12 GMT
Surface chart northern hemisphere 00 GMT
500 mbar surface northern hemisphere 00 GMT
200 mbar surface northern hemisphere 00 GMT
100 mbar surface northern hemisphere 00 GMT
850 mbar 00 GMT, 700 mbar 00 GMT
Thickness chart 500/1000 mbar 00 GMT
300 mbar 00 GMT
24 hr surface pressure change 00 GMT
24 hr thickness change
500/1000 mbar 00 GMT
Aerological diagrams 00 GMT

Contenu

Carte de surface à 12 TU
Carte de surface sur l'hémisphère nord à 00 TU
Surface 500 mbar sur l'hémisphère nord à 00 TU
Surface 200 mbar sur l'hémisphère nord à 00 TU
Surface 100 mbar sur l'hémisphère nord à 00 TU
850 mbar 00 TU, 700 mbar 00 TU
Carte d'épaisseur 500/1000 mbar 00 TU
300 mbar 00 TU
Variations de pression en 24 h (niveau mer)
en mbar à 00 TU
Variations d'épaisseur 500/1000 mbar
en 24 h 00 TU
Diagrammes aérologiques 00 TU

Contenido

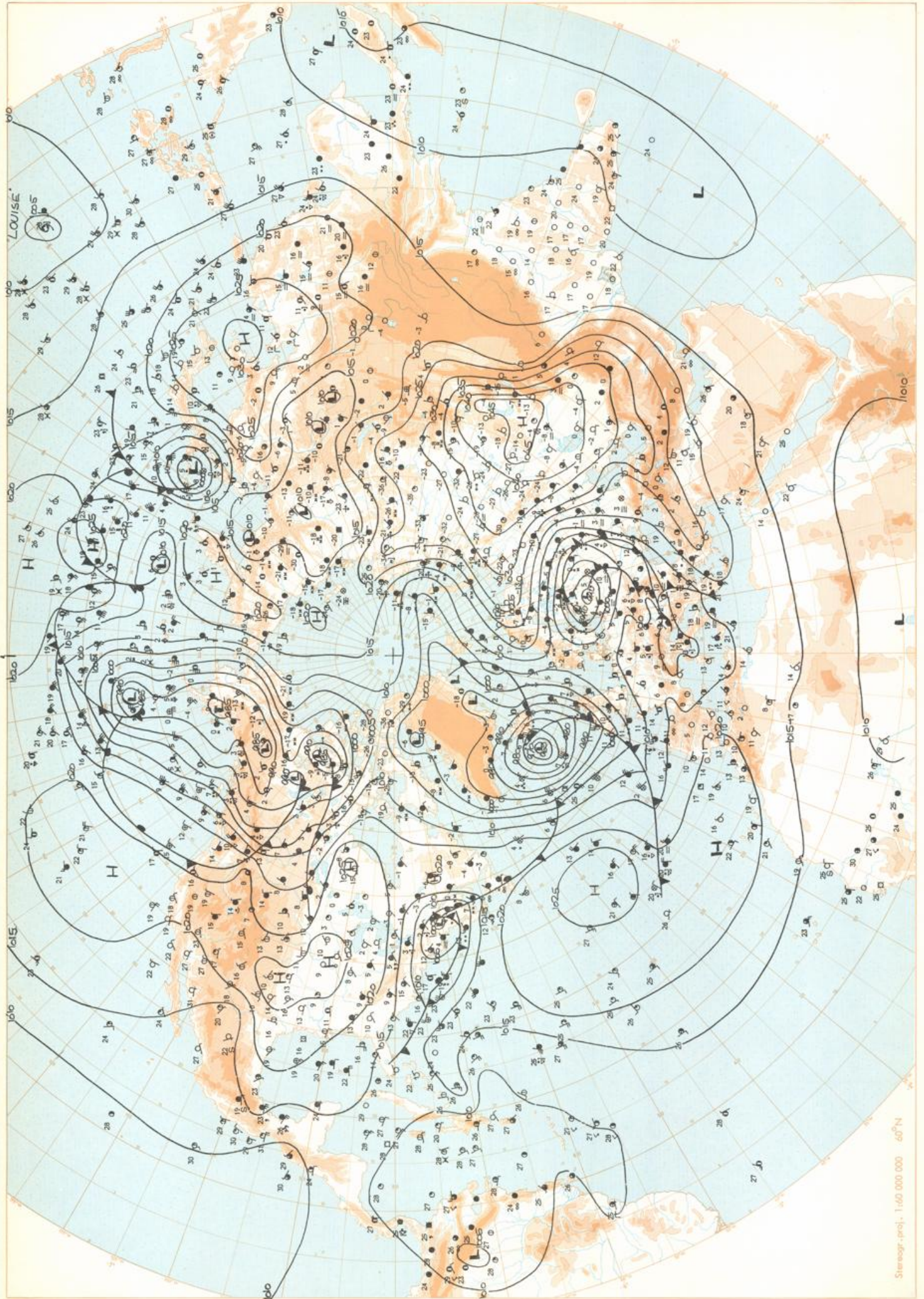
Análisis en superficie a las 12 T.M.G.
Análisis en superficie hemisferio norte a las 00 T.M.G.
Topografía de la superficie de 500 mbar hemisferio norte a las 00 T.M.G.
Topografía de la superficie de 200 mbar hemisferio norte a las 00 T.M.G.
Topografía de la superficie de 100 mbar hemisferio norte a las 00 T.M.G.
850 mbar 00 T.M.G., 700 mbar 00 T.M.G.
Relativo 500/1000 mbar 00 T.M.G.
300 mbar 00 T.M.G.
Variación de la presión del suelo 24 h en mbar a las 00 T.M.G.
Variación de espesor 500/1000 mbar en 24 h 00 T.M.G.
Diagramas aerológicos 00 T.M.G.



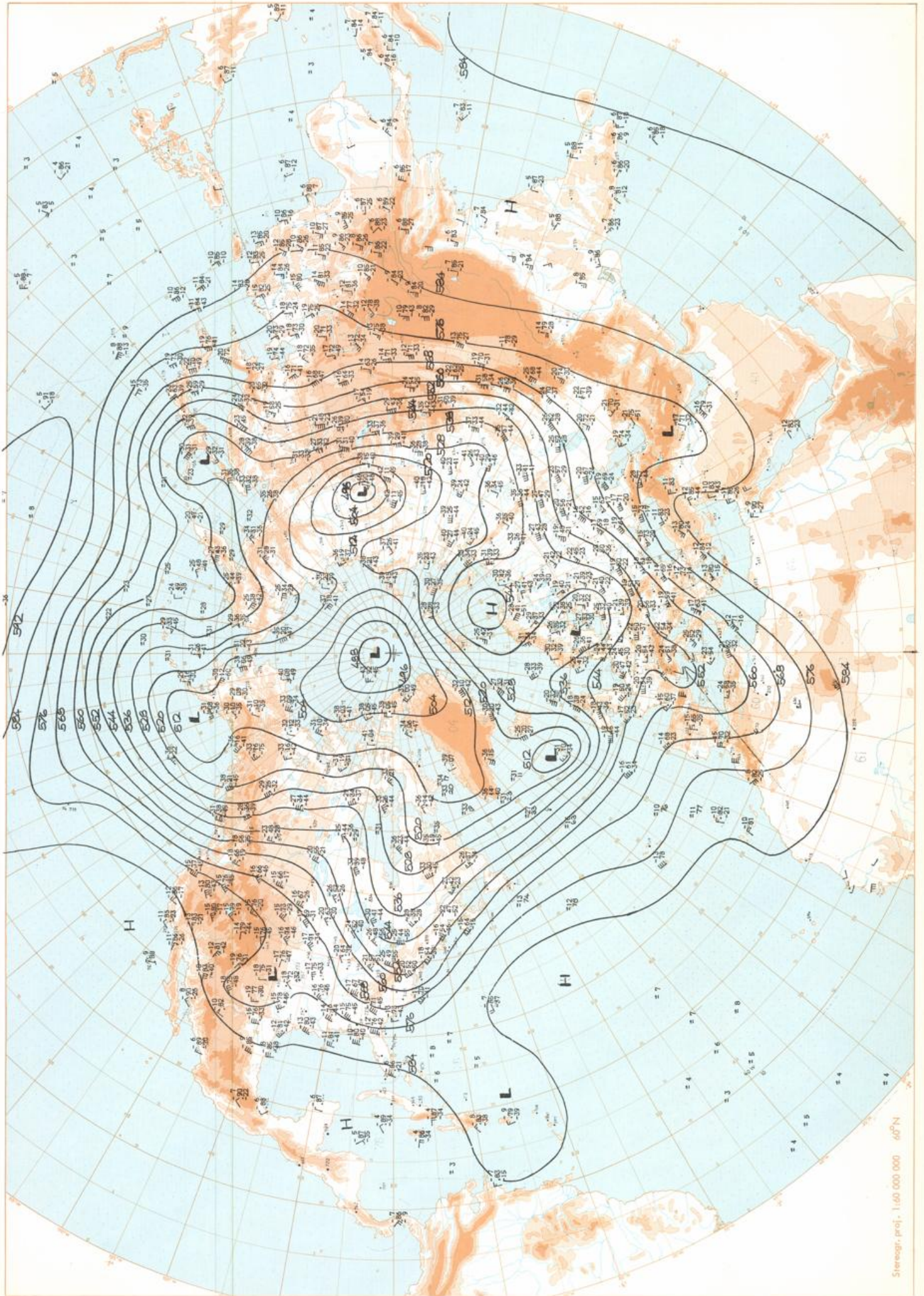
Stereogr. proj. 1:30 000 000 60°N

Surface chart 12 GMT

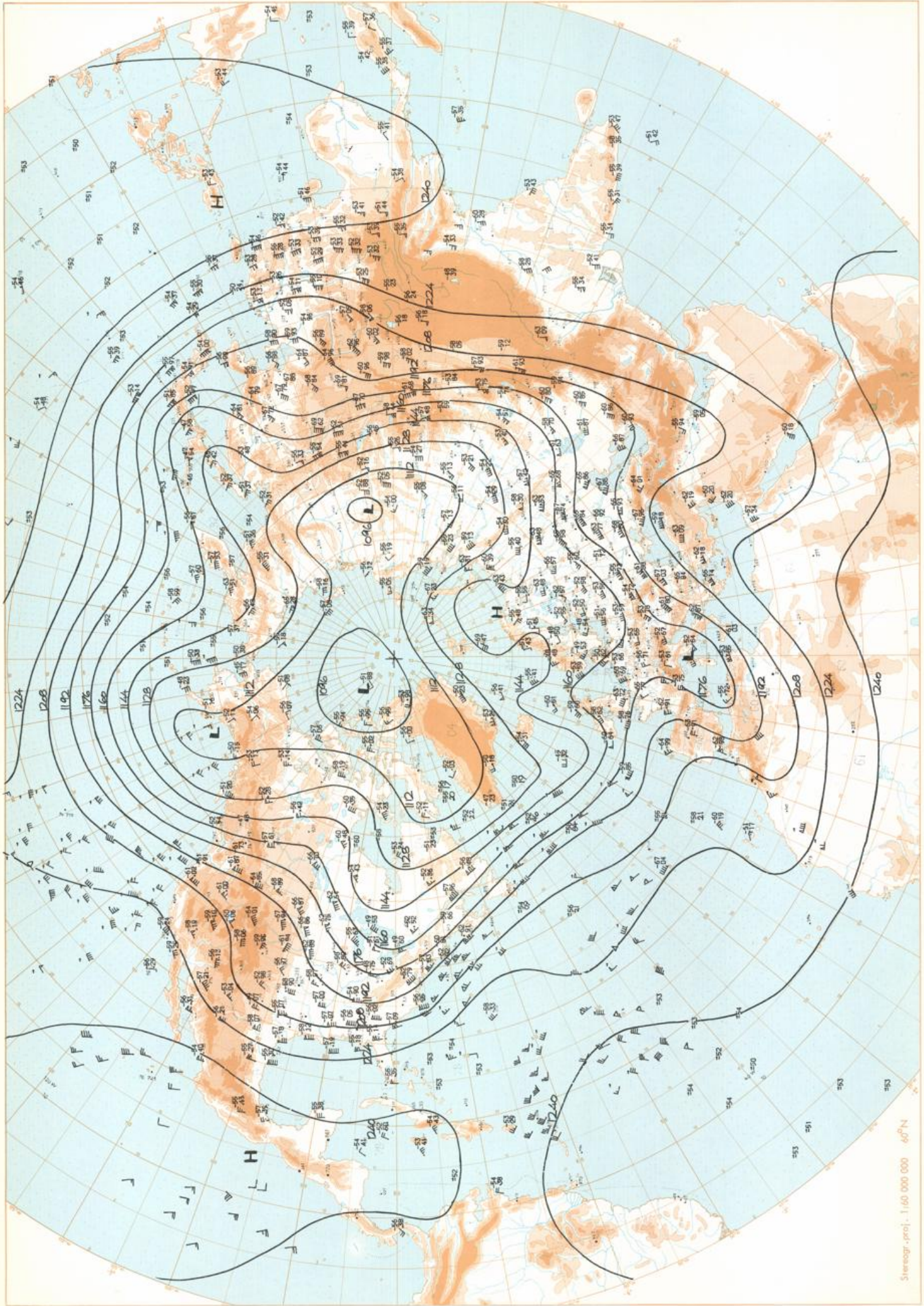
IWK



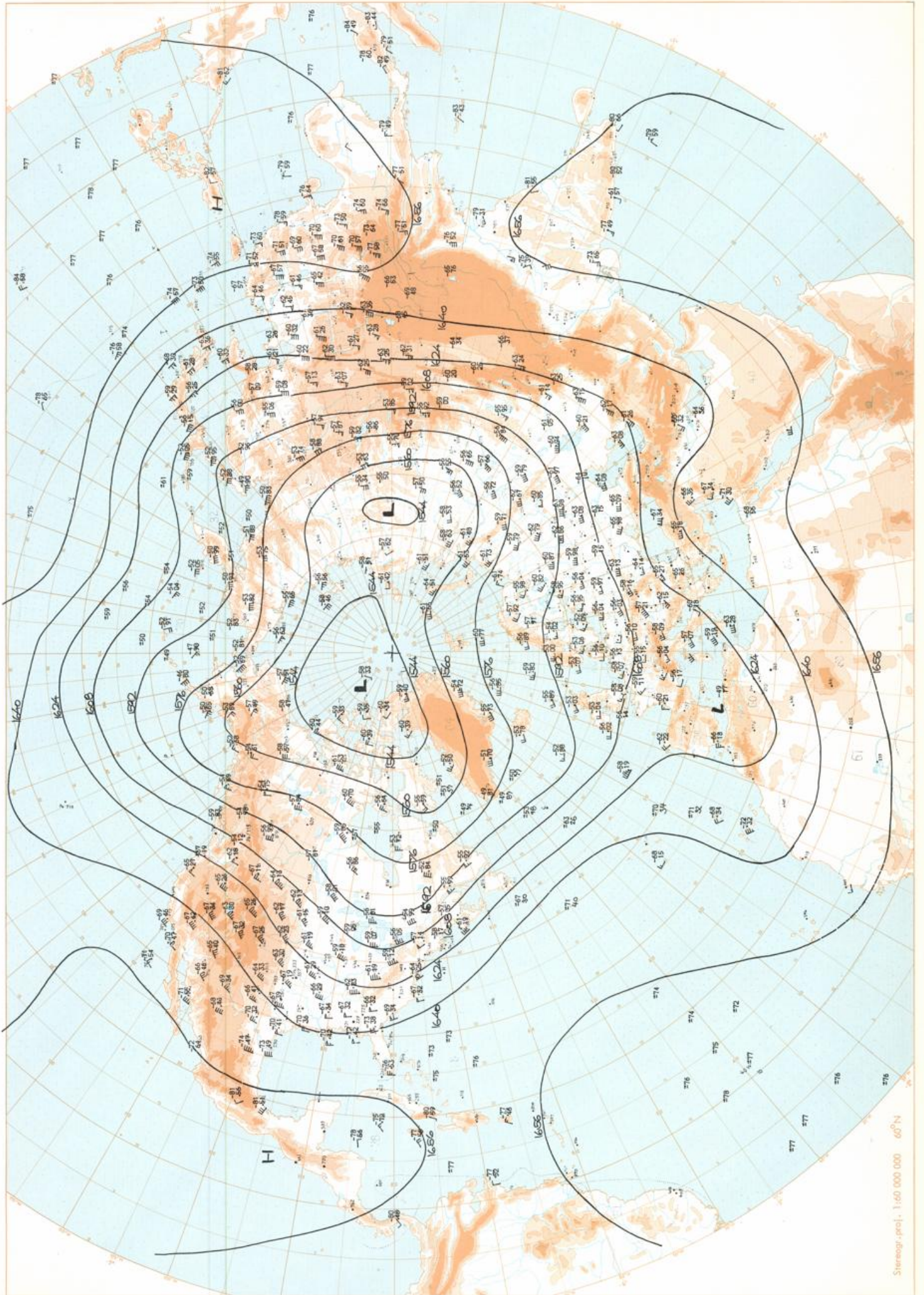
Surface chart OO GMT



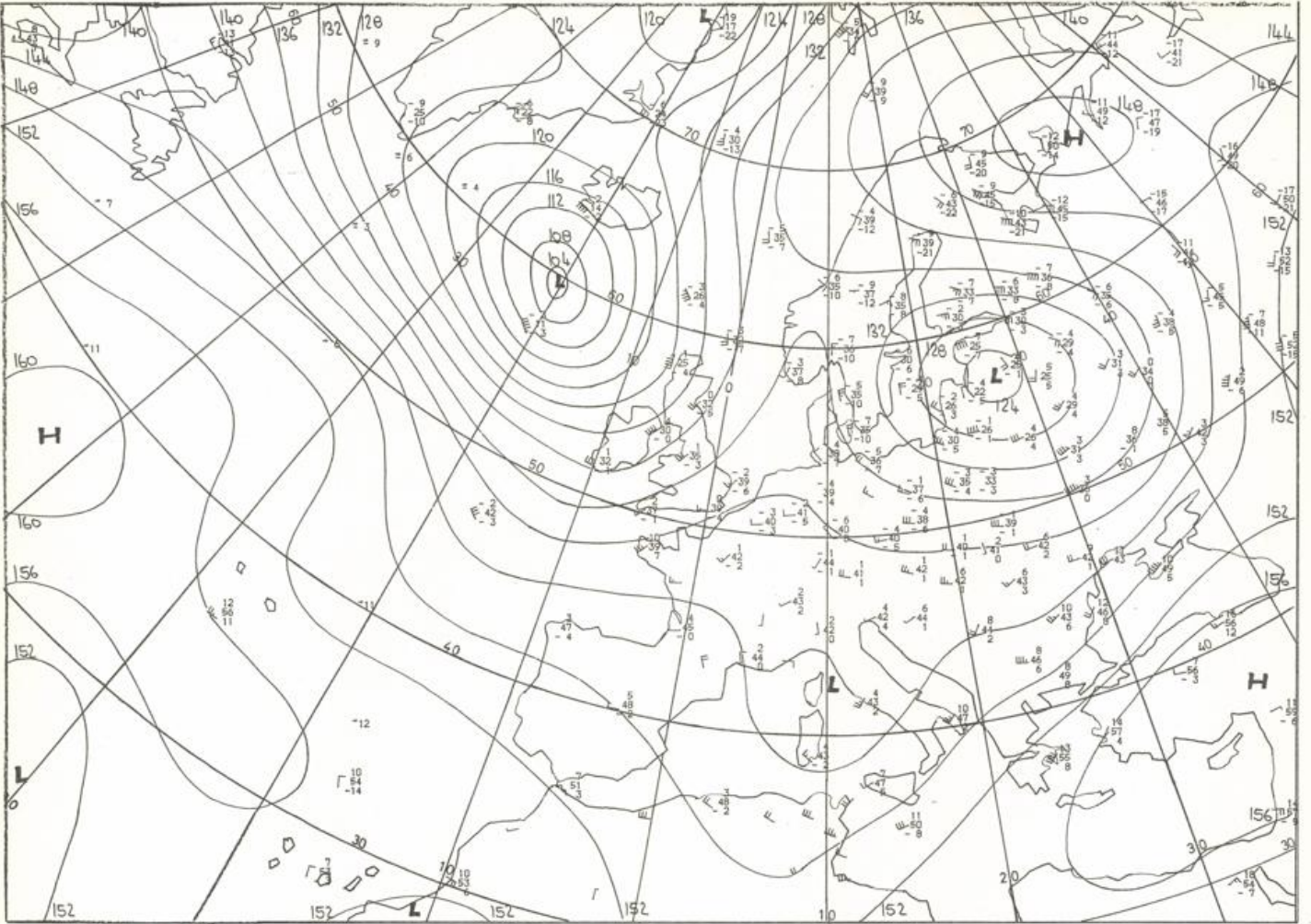
500 mbar OO GMT



200 mbar OO GMT

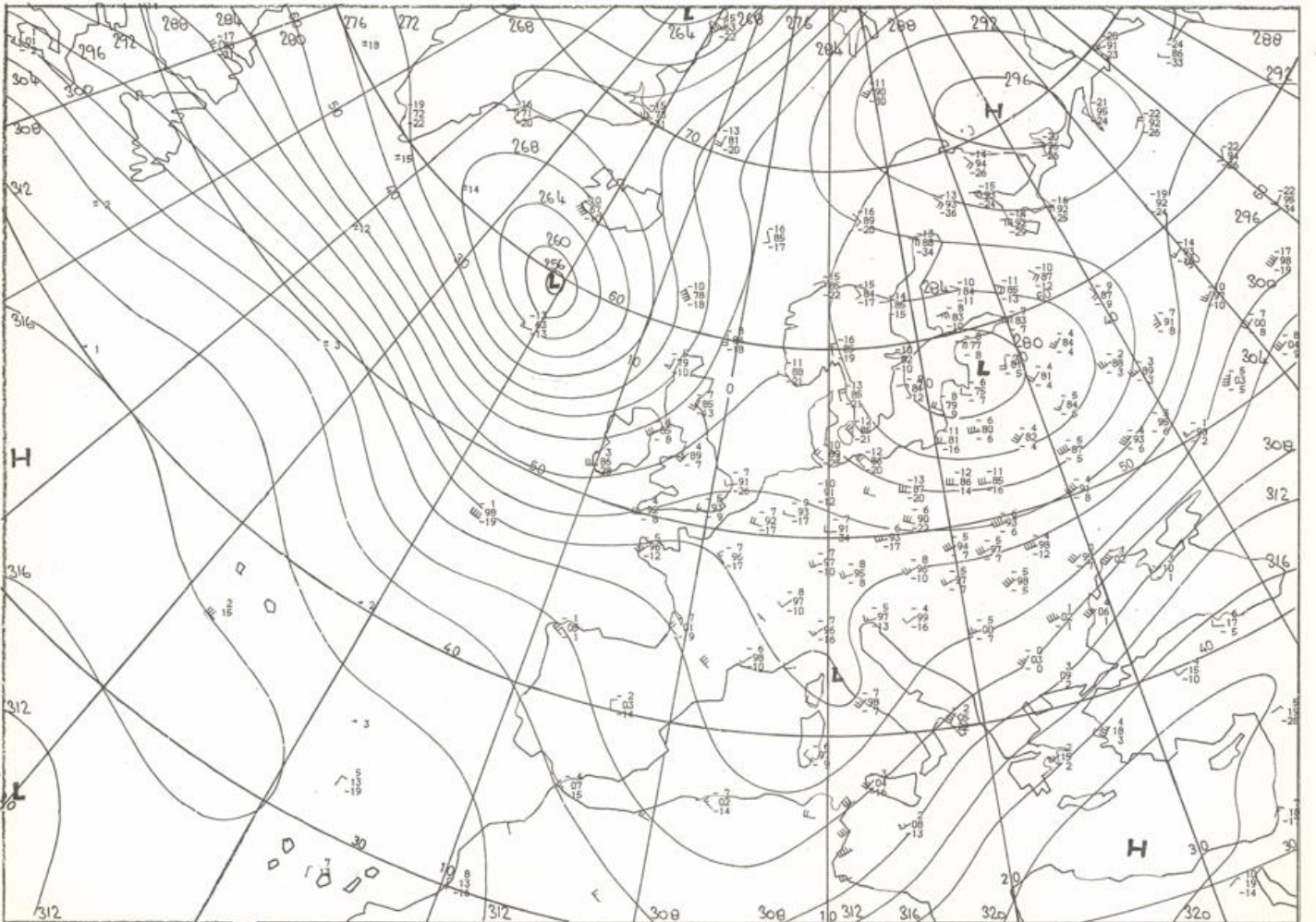


100 mbar OO GMT

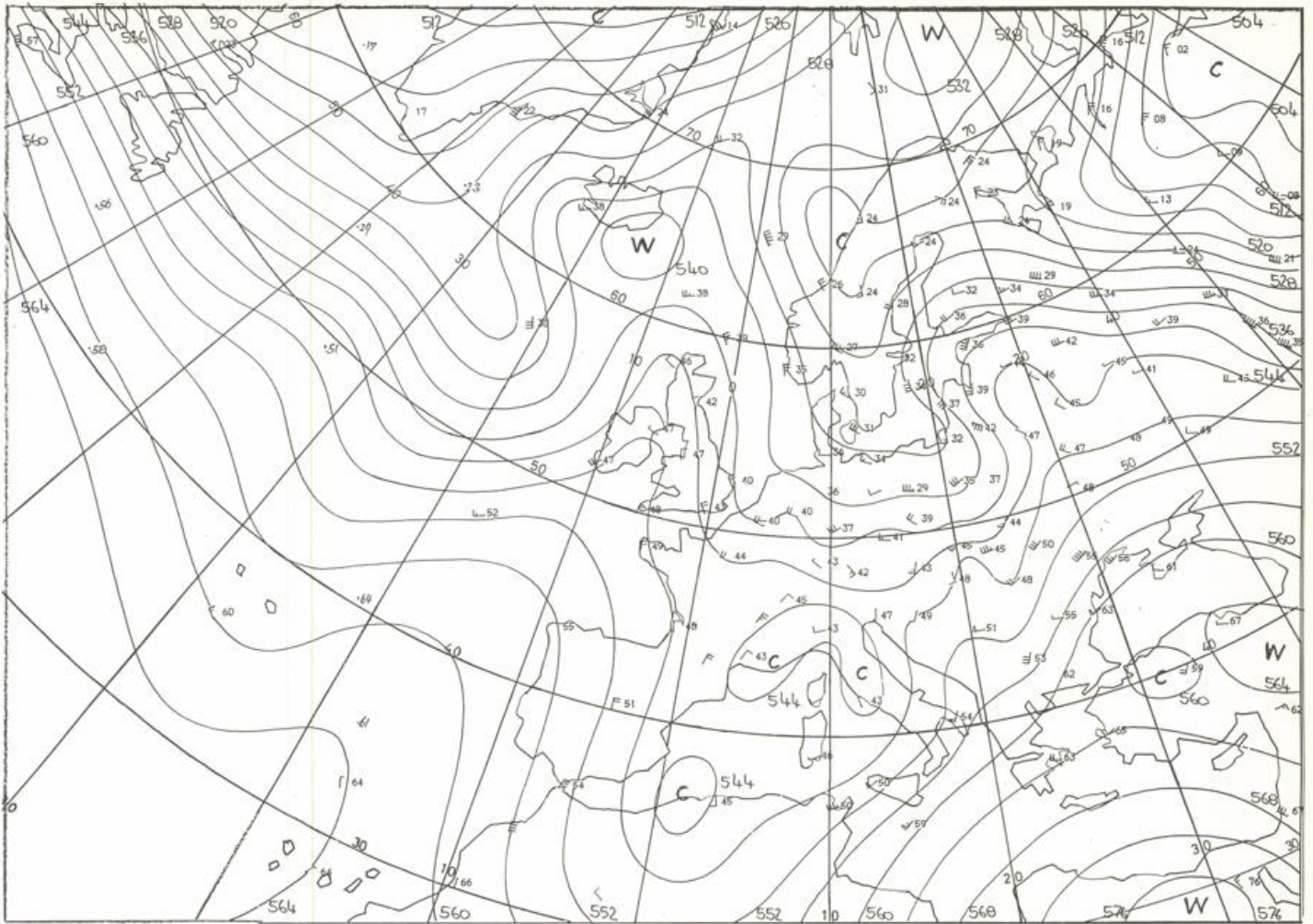


Stereogr. proj. 1:30 000 000 in 60°N

850 mbar 00 GMT

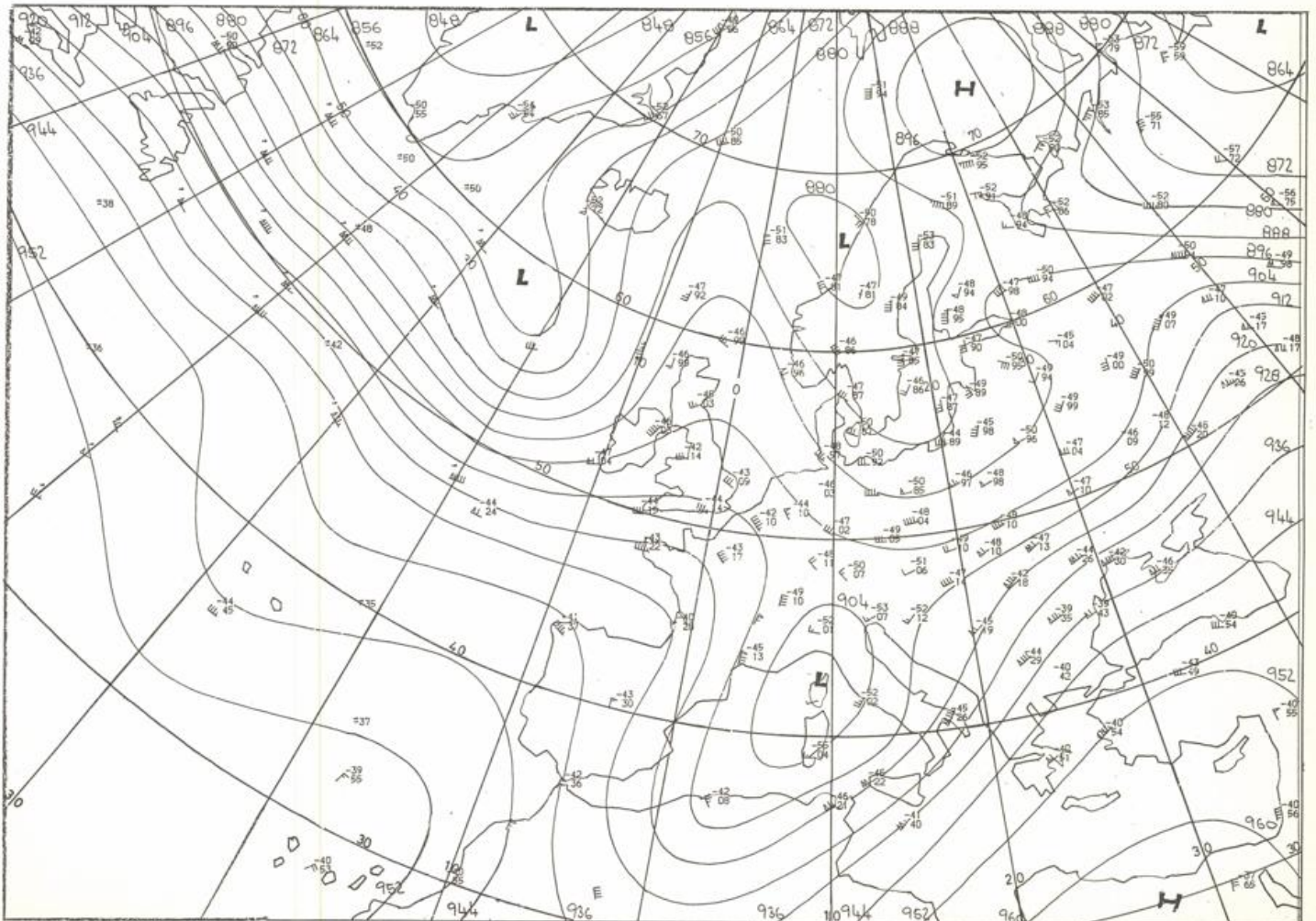


700 mbar 00 GMT

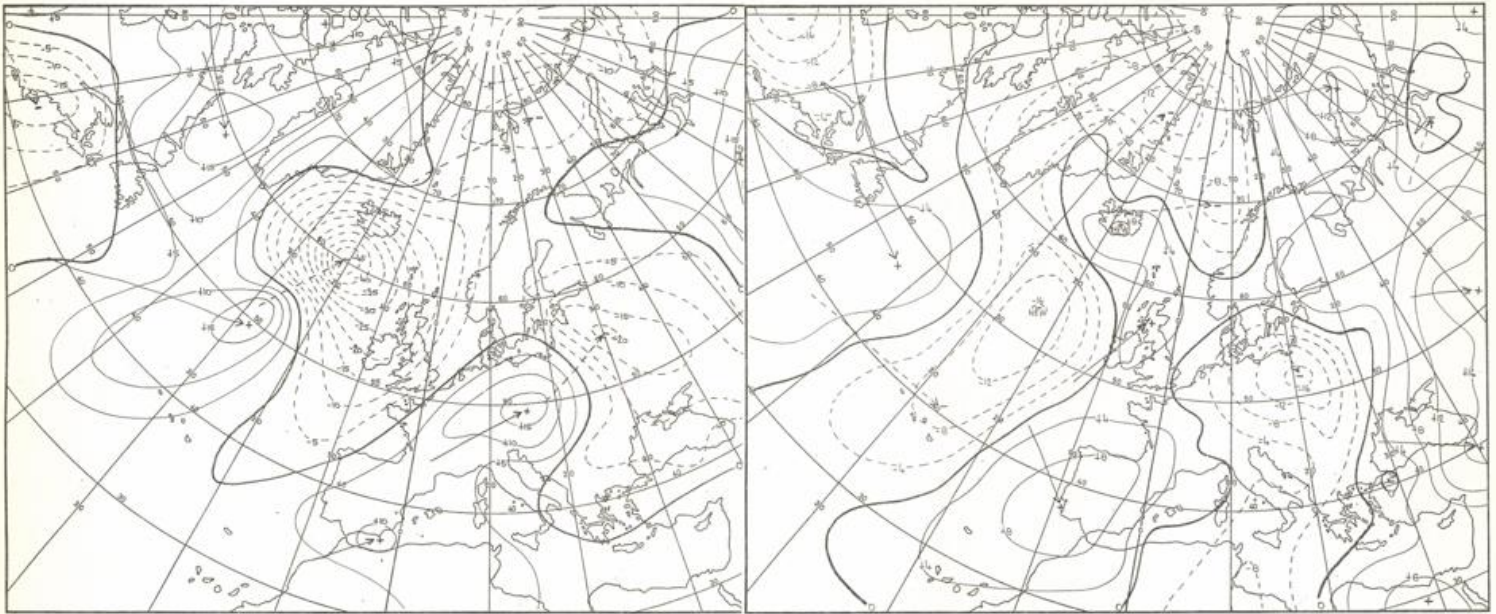


Stereogr. proj. 1:30 000 000 60°N

500/1000 mbar 00 GMT



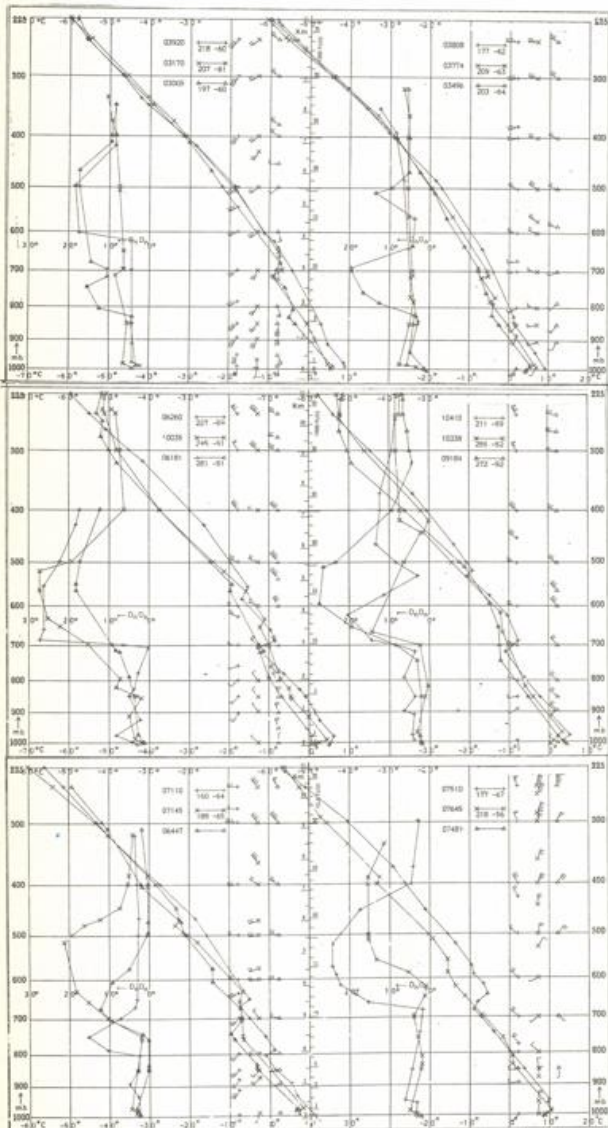
300 mbar 00 GMT



24 hr surface pressure change 00 GMT

Stereogr. proj. 1:60 000 000

24 hr thickness change 00 GMT



Aerological Diagrams 00 GMT

- 01241 Orland
- 01384 Oslo
- 01415 Stavanger
- 02077 Stockholm
- 02084 Goteborg
- 03005 Lerwick
- 03170 Shanwell
- 03496 Hemsby
- 03774 Crawley
- 03808 Camborne
- 03920 Long Kesh
- 06181 Kobenhavn
- 06260 De Bilt
- 06447 Uccle
- 06610 Payeme
- 07110 Brest
- 07145 Trappes
- 07481 Lyon
- 07510 Bordeaux
- 07645 Nimes
- 09184 Greifswald
- 09393 Lindenberg
- 09548 Meiningen
- 10035 Schleswig
- 10338 Hannover
- 10410 Essen
- 10739 Stuttgart
- 10868 München-Oberschleißheim
- 11035 Wien
- 11520 Praha-Libus
- 12374 Legionowo
- 12843 Budapest
- 13275 Beograd
- 16044 Udine
- 16080 Milano
- 16242 Roma

