

Europäischer Wetterbericht European Meteorological Bulletin Bulletin Météorologique Européen Boletín Meteorológico Europeo

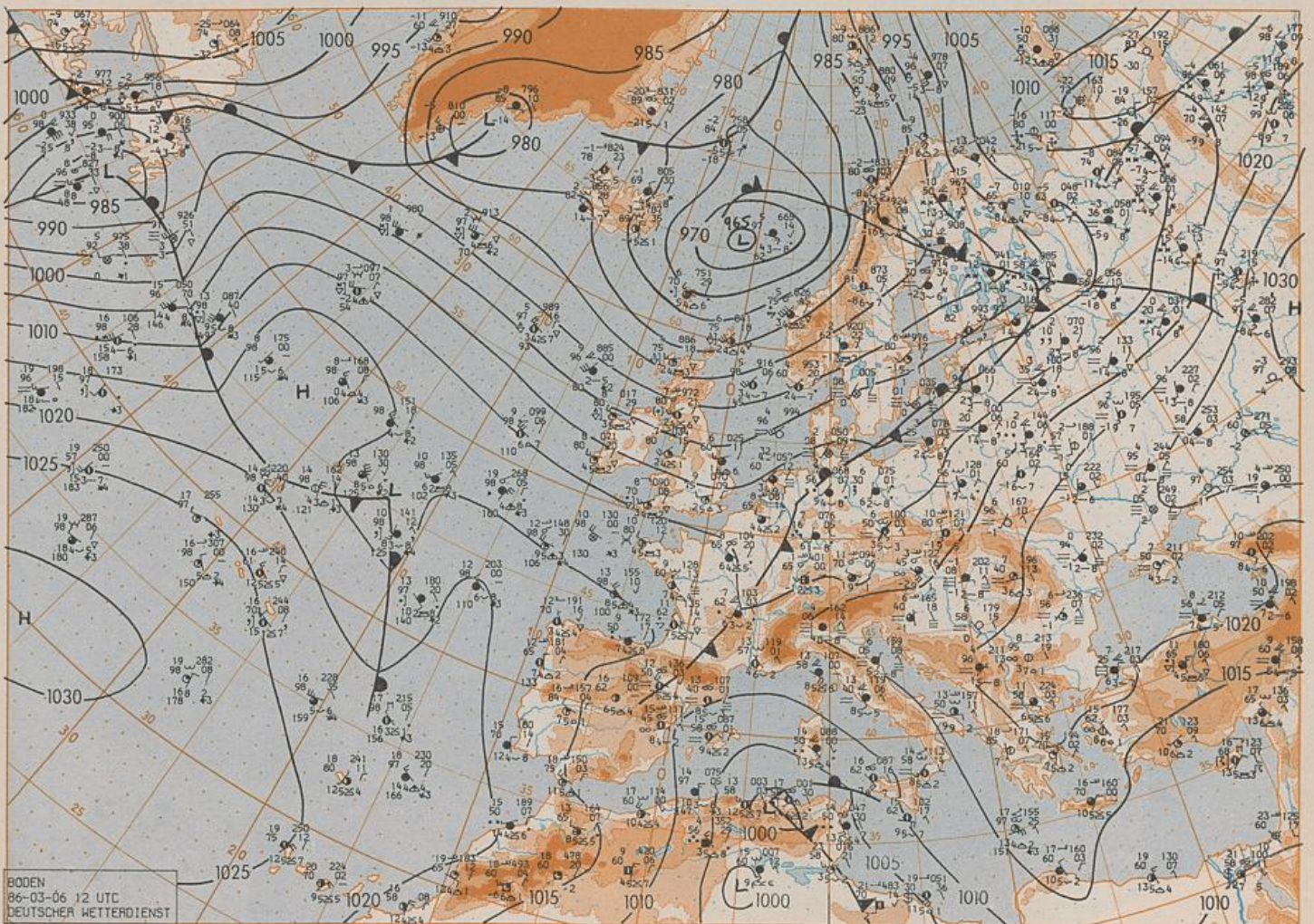
Amtsblatt des Deutschen Wetterdienstes

Druck und Verlag: Deutscher Wetterdienst — Zentralamt — D 6050 Offenbach am Main, Frankfurter Straße 135, Tel.: (06 9) 80620

| | | | |
|-------------------------------------------------|----------------------------------------|------------------------------------|------------------------------------------------------|
| Er erscheint täglich | Issued daily | Publié quotidiennement | Se publica diariamente |
| Bezugspreis monatlich 30.00 DM zuzügl. Porto | Monthly price 30.00 DM plus postage | Prix mensuel 30.00 DM plus part | Precio de suscripción mensual 30.00 DM plus parte |
| Nachdruck nicht gestattet | All rights reserved | Reproduction interdite | Se prohíbe la reproducción |

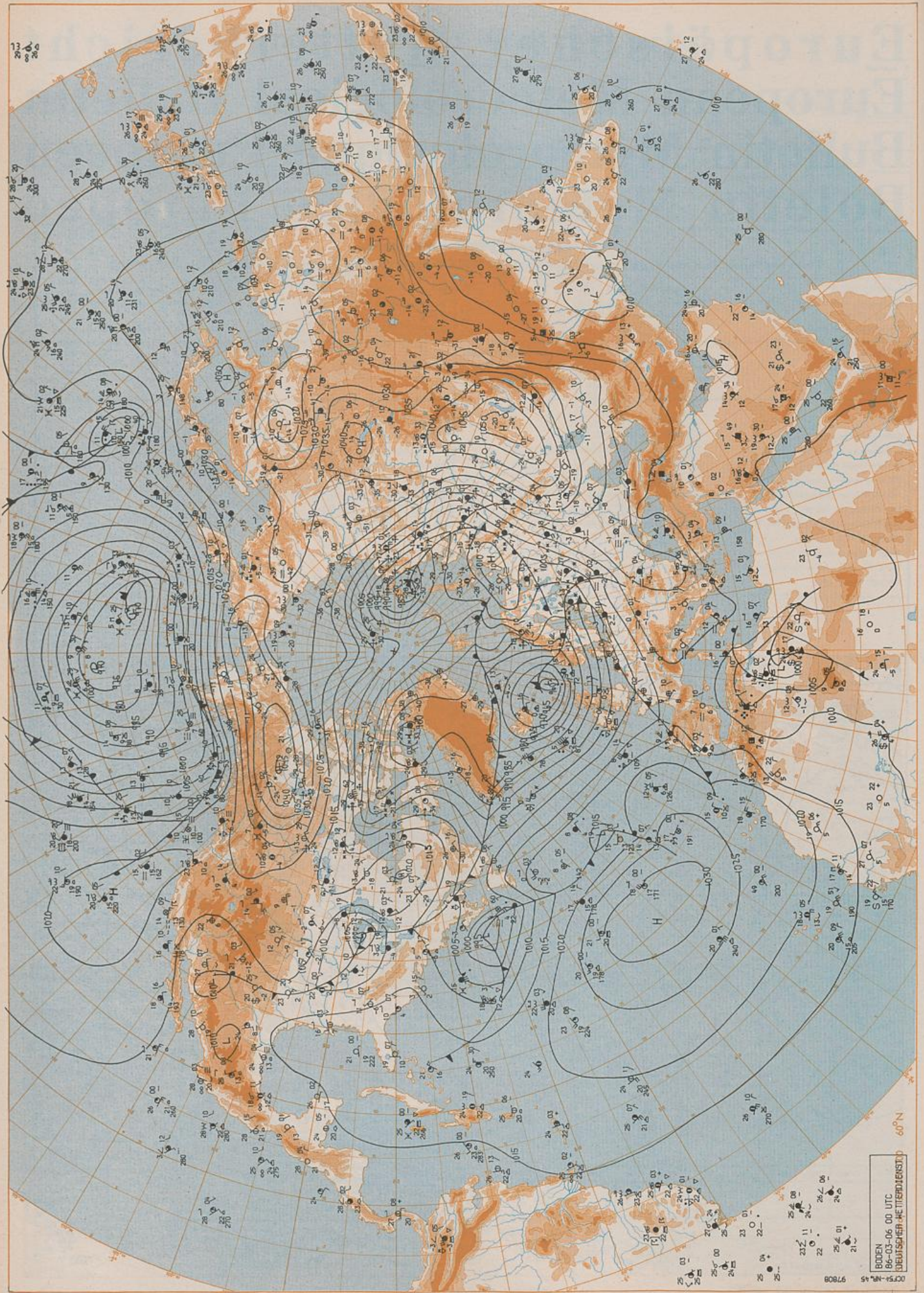
| | | | |
|-----------------------|-------------------------------------------|-----------|--------------------------------------|
| Jahrgang Volume 11 | Donnerstag Thursday Jeudi Jueves | 6.03.1986 | Nummer Number Número Número |
| Volume 11 | | | 65 |
| Volumen | | | |

| Inhalt | Content | Contenu | Contenido |
|----------------------------------------------------------|--------------------------------------------|-------------------------------------------------------------|----------------------------------------------------------------------|
| Bodenwetterkarte 12 UTC | Surface chart 12 UTC | Carte de surface à 12 UTC | Análisis en superficie a las 12 UTC |
| Bodenwetterkarte Nordhemisphäre 00 UTC | Surface chart northern hemisphere 00 UTC | Carte de surface sur l'hémisphère nord à 00 UTC | Análisis en superficie hemisferio norte a las 00 UTC |
| 500 hPa-Fläche Nordhemisphäre 00 UTC | 500 hPa surface northern hemisphere 00 UTC | Surface 500 hPa sur l'hémisphère nord à 00 UTC | Topografía de la superficie de 500 hPa hemisferio norte a las 00 UTC |
| 200 hPa-Fläche Nordhemisphäre 00 UTC | 200 hPa surface northern hemisphere 00 UTC | Surface 200 hPa sur l'hémisphère nord à 00 UTC | Topografía de la superficie de 200 hPa hemisferio norte a las 00 UTC |
| 100 hPa-Fläche Nordhemisphäre 00 UTC | 100 hPa surface northern hemisphere 00 UTC | Surface 100 hPa sur l'hémisphère nord à 00 UTC | Topografía de la superficie de 100 hPa hemisferio norte a las 00 UTC |
| 850 hPa 00 UTC, 700 hPa 00 UTC | Thickness chart 500/1000 hPa 00 UTC | Carte d'épaisseur 500/1000 hPa 00 UTC | Topografía de la superficie de 100 hPa hemisferio norte a las 00 UTC |
| Relative Topographie 500/1000 hPa 00 UTC | 300 hPa 00 UTC | Variations de pression en 24 h (niveau mer) en hPa à 00 UTC | Topografía de la superficie de 100 hPa hemisferio norte a las 00 UTC |
| 300 hPa 00 UTC | 24 hr surface pressure change 00 UTC | Variations d'épaisseur 500/1000 hPa en 24 h 00 UTC | 850 hPa 00 UTC, 700 hPa 00 UTC |
| 24stdg Bodendruckänderung 00 UTC | 24 hr thickness change | Diagrammes aérologiques 00 UTC | Relativo 500/1000 hPa 00 UTC |
| 24stdg Änderung relative Topographie 500/1000 hPa 00 UTC | Aerological diagrams 00 UTC | | 300 hPa 00 UTC |
| Aerologische Diagramme 00 UTC | | | Variación de la presión del suelo 24 h en hPa a las 00 UTC |
| | | | 300 hPa 00 UTC |
| | | | Variación de la presión del suelo 24 h en hPa a las 00 UTC |
| | | | Diagramas aerológicos 00 UTC |



BODEN
86-03-06 12 UTC
DEUTSCHER WETTERDIENST

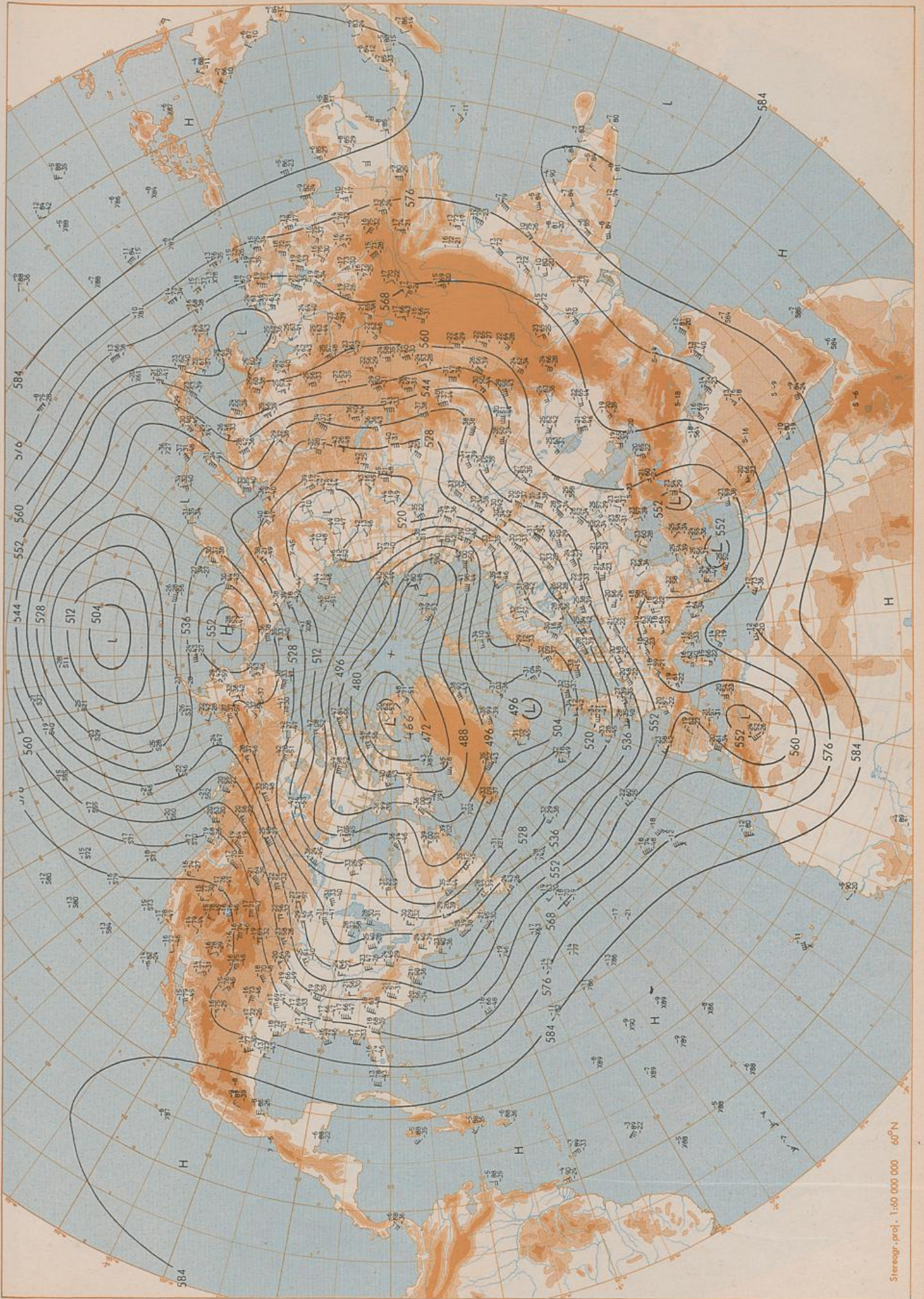
Surface chart 12 UTC



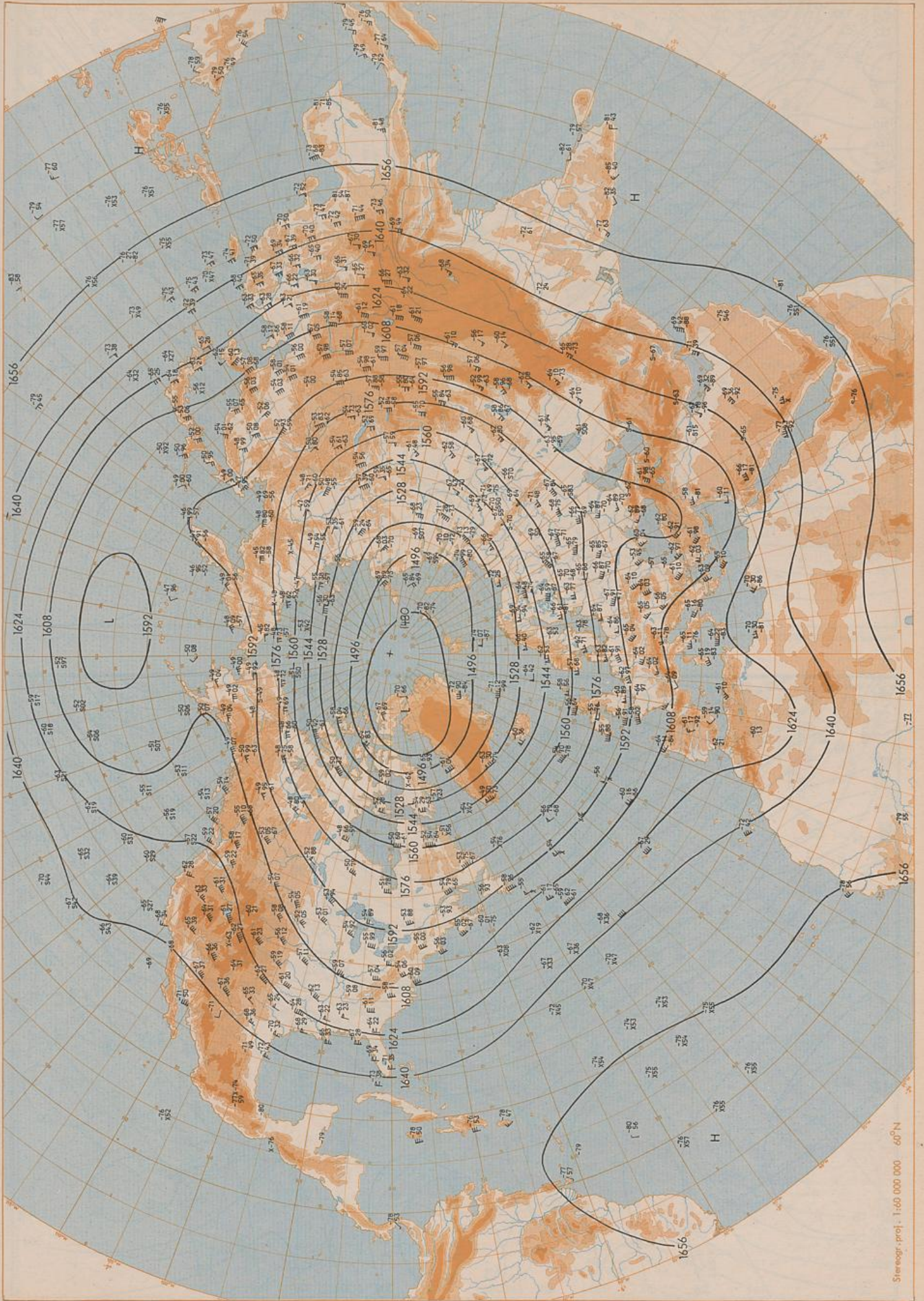
60°N

BODEN
86-03-06 00 UTC
DEUTSCHER WETTERDIENST

Surface chart 00 UTC




500 hPa 00 UTC



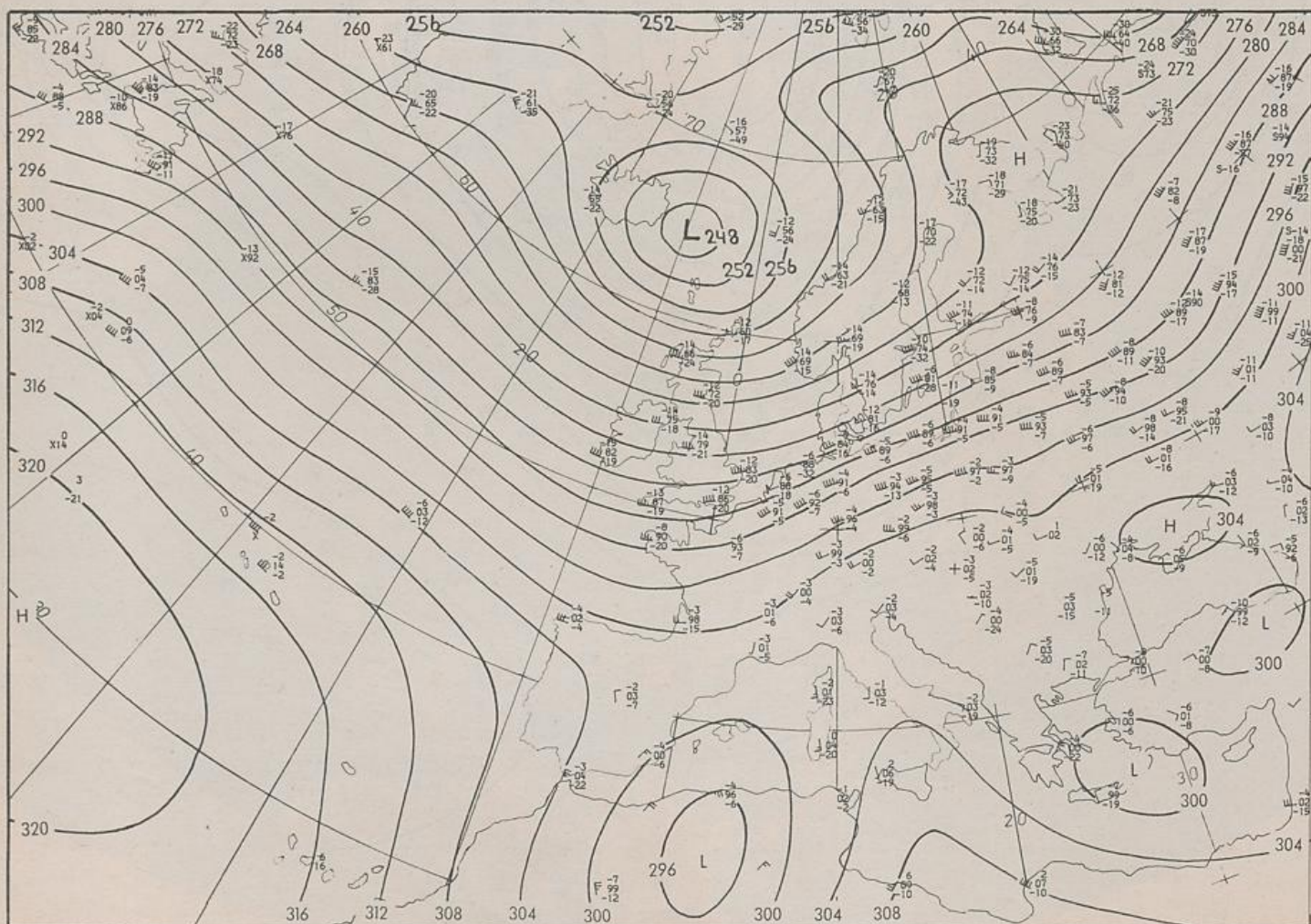
100 hPa 00 UTC

6.03.1986




Stereogr. proj. 1:30 000 000 in 60°N

850 hPa 00 UTC

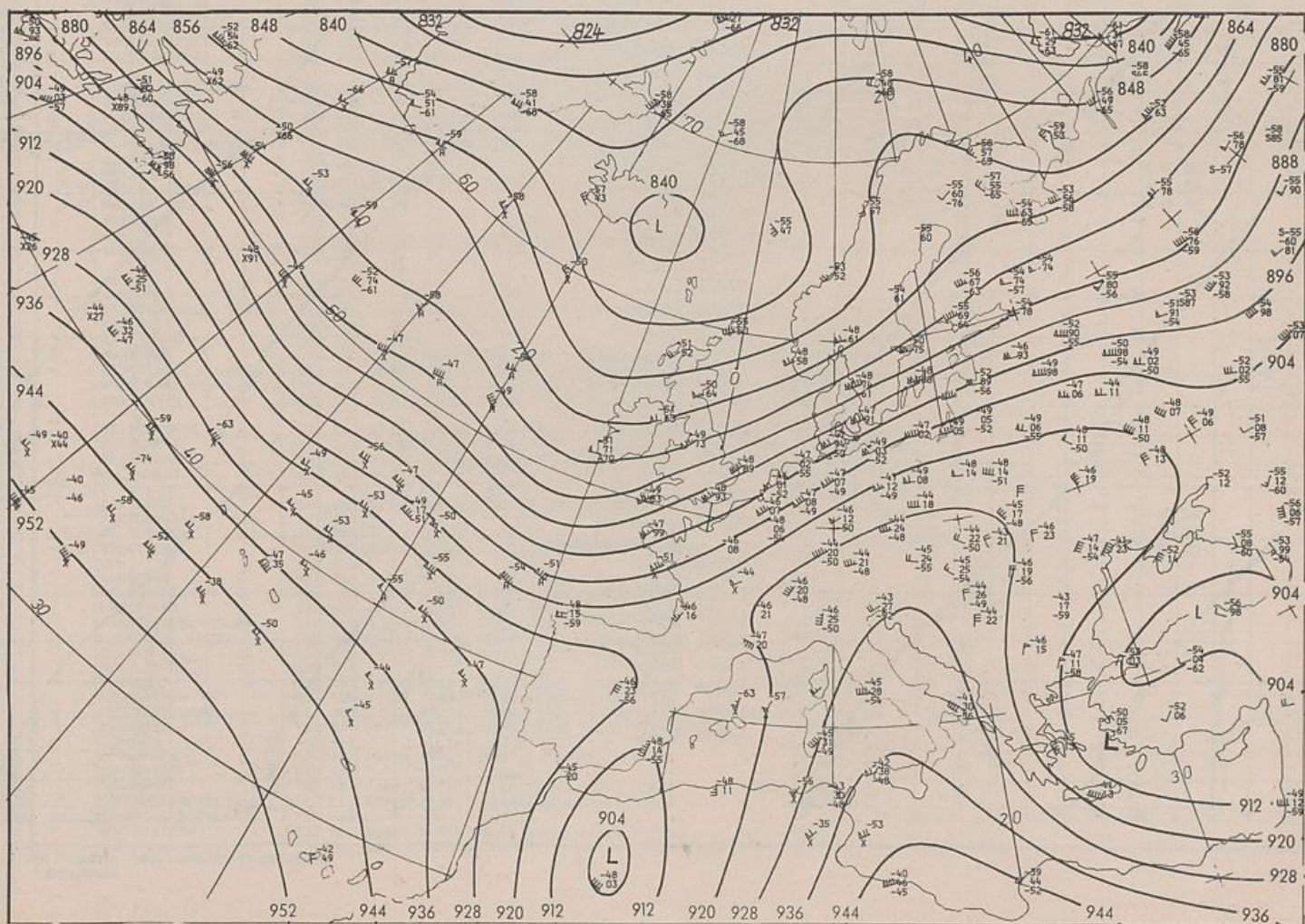


700 hPa 00 UTC

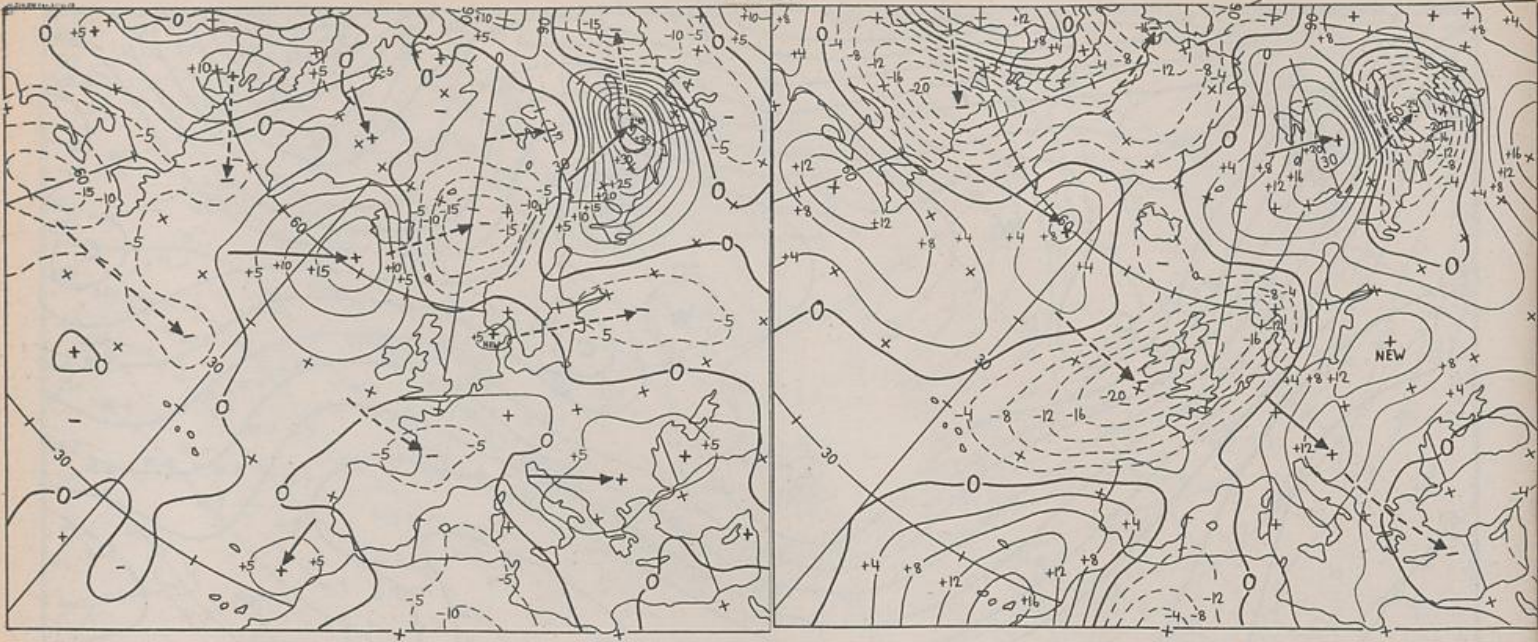


Stereogr. proj. 1:30 000 000 in 60°N

500/1000 hPa 00 UTC



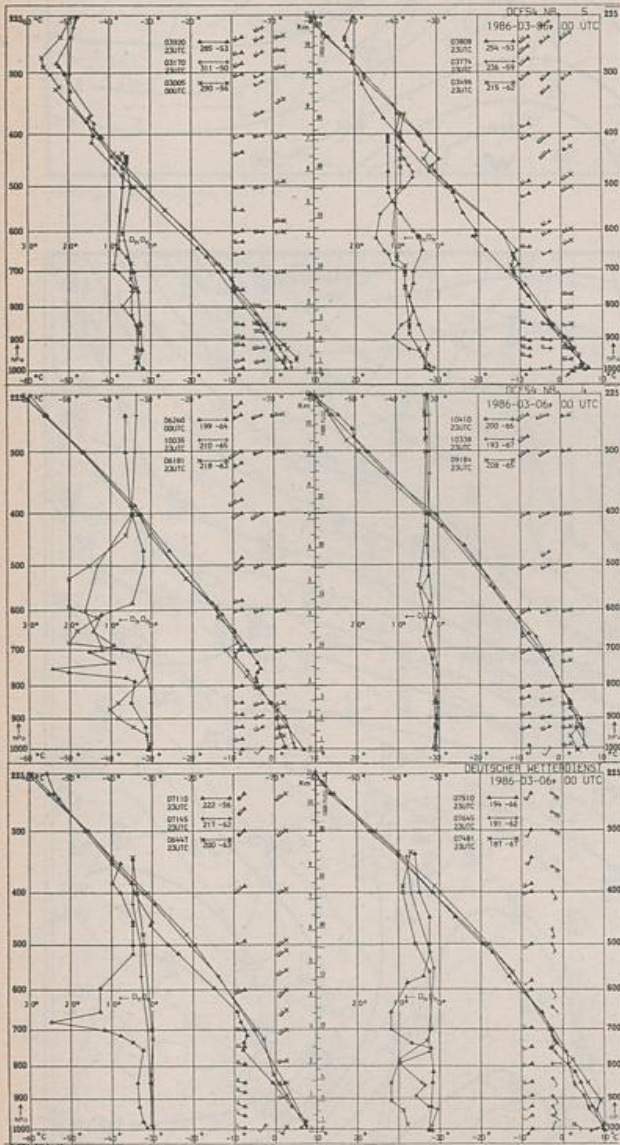
300 hPa 00 UTC



Stereogr. proj. 1:60 000 000

24 hr surface pressure change 00 UTC

24 hr thickness change 00 UTC



Aerological Diagrams 00 GMT

- 01241 Orland
- 01384 Oslo
- 01415 Stavanger
- 02465 Stockholm
- 02527 Goteborg
- 03005 Lerwick
- 03170 Shanwell
- 03496 Hemsby
- 03774 Crawley
- 03808 Camborne
- 03920 Long Kesh
- 06181 Kobenhavn
- 06260 De Bilt
- 06447 Uccle
- 06610 Payerne
- 07110 Brest
- 07145 Trappes
- 07481 Lyon
- 07510 Bordeaux
- 07645 Nimes
- 09184 Greifswald
- 09393 Lindenberg
- 09548 Meiningen
- 10035 Schleswig
- 10338 Hannover
- 10410 Essen
- 10739 Stuttgart
- 10868 München-Oberschleißheim
- 11035 Wien
- 11520 Praha-Libus
- 12374 Legionowo
- 12843 Budapest
- 13275 Beograd
- 16044 Udine
- 16080 Milano
- 16242 Roma

