

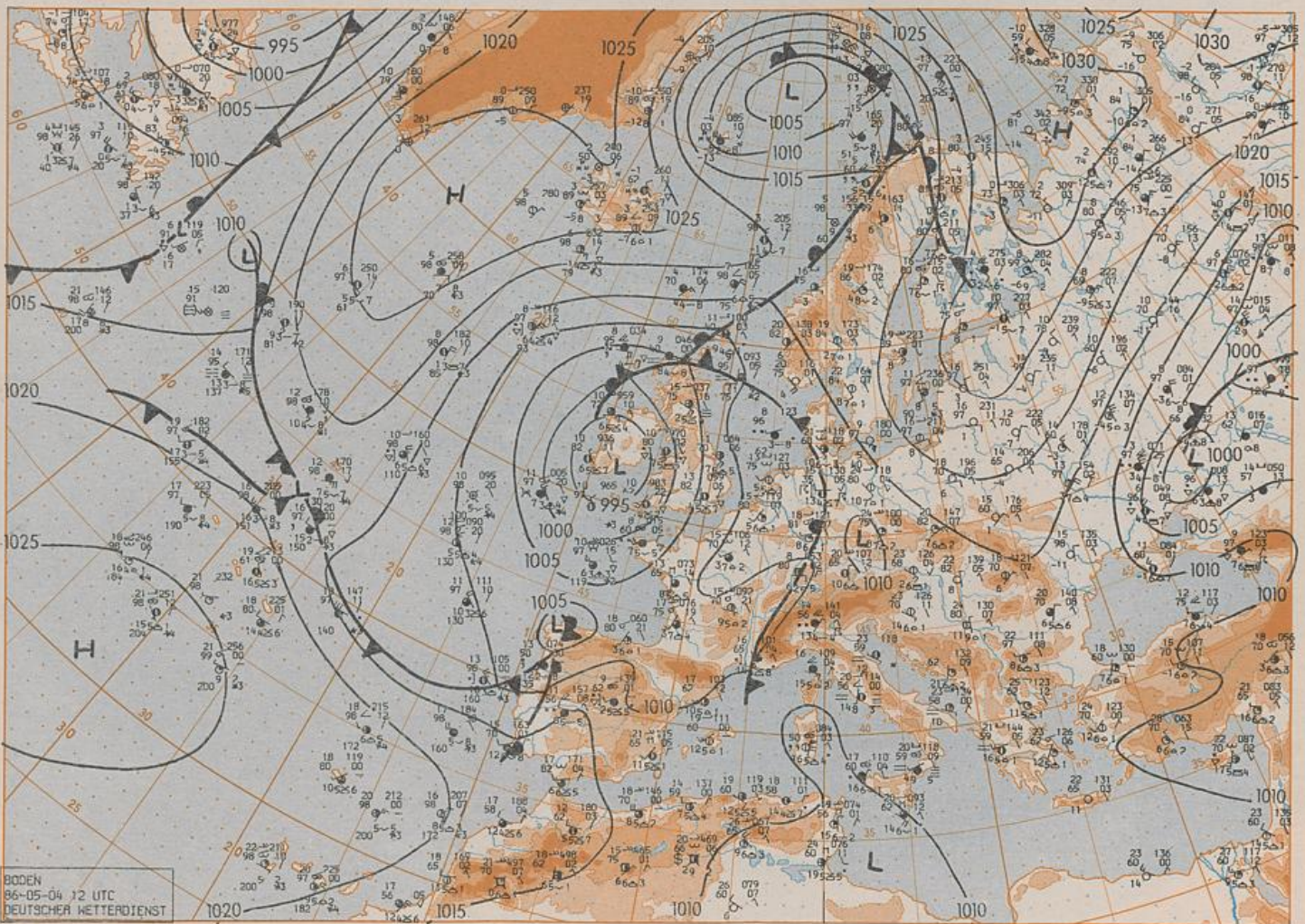
Europäischer Wetterbericht European Meteorological Bulletin Bulletin Météorologique Européen Boletín Meteorológico Europeo

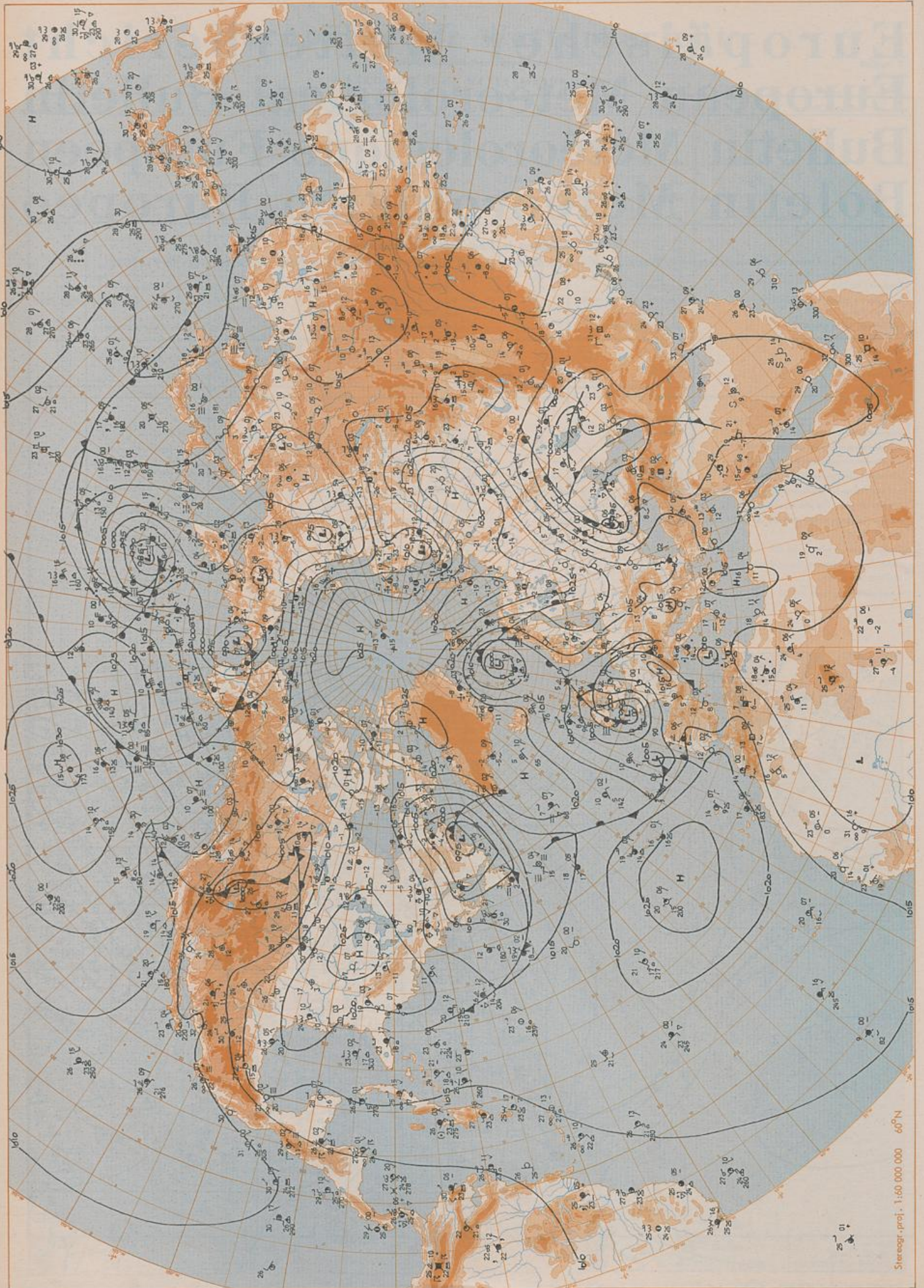
Amtsblatt des Deutschen Wetterdienstes

Druck und Verlag: Deutscher Wetterdienst — Zentralamt — D 6050 Offenbach am Main, Frankfurter Straße 135, Tel.: (06 9) 80620

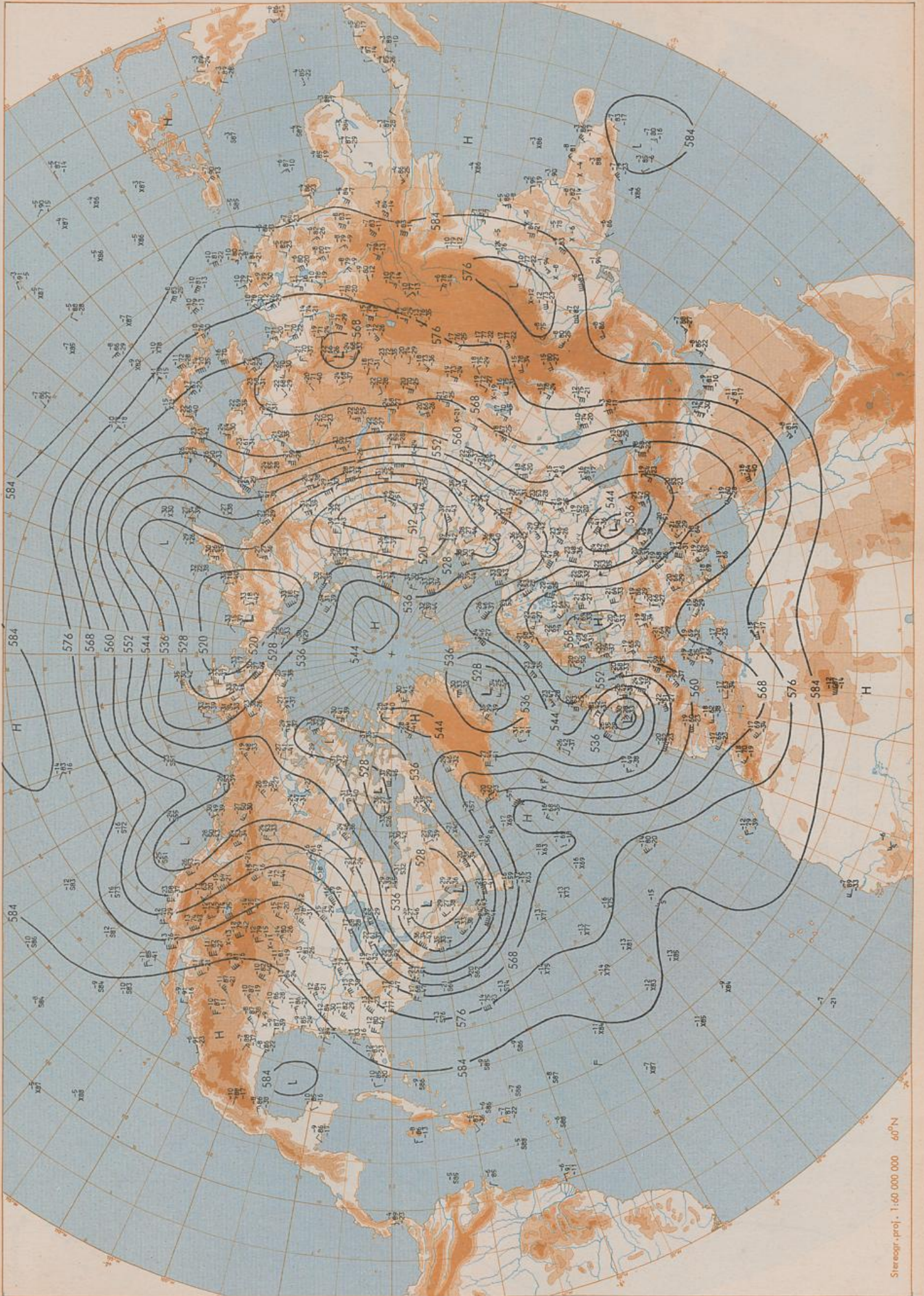
| | | | |
|---|--|--|--|
| Erscheint täglich | Issued daily | Publié quotidiennement | Se publica diariamente |
| Bezugspreis monatlich 30,00 DM zuzügl. Porto | Monthly price 30,00 DM plus postage | Prix mensuel 30,00 DM plus port | Precio de suscripción mensual 30,00 DM plus parte |
| Nachdruck nicht gestattet | All rights reserved | Reproduction interdite | Se prohíbe la reproducción |
| Jahrgang Volume Volume Volumen | 11 | Sonntag Sunday Dimanche Domingo | Nummer Number Número Número |
| | | 4.05.1986 | 124 |

| Inhalt | Content | Contenu | Contenido |
|--|--|---|--|
| Bodenwetterkarte 12 UTC | Surface chart 12 UTC | Carte de surface à 12 UTC | Análisis en superficie a las 12 UTC |
| Bodenwetterkarte Nordhemisphäre 00 UTC | Surface chart northern hemisphere 00 UTC | Carte de surface sur l'hémisphère nord à 00 UTC | Análisis en superficie hemisferio norte a las 00 UTC |
| 500 hPa-Fläche Nordhemisphäre 00 UTC | 500 hPa surface northern hemisphere 00 UTC | Surface 500 hPa sur l'hémisphère nord à 00 UTC | Topografía de la superficie de 500 hPa hemisferio norte a las 00 UTC |
| 200 hPa-Fläche Nordhemisphäre 00 UTC | 200 hPa surface northern hemisphere 00 UTC | Surface 200 hPa sur l'hémisphère nord à 00 UTC | Topografía de la superficie de 200 hPa hemisferio norte a las 00 UTC |
| 100 hPa-Fläche Nordhemisphäre 00 UTC | 100 hPa surface northern hemisphere 00 UTC | Surface 100 hPa sur l'hémisphère nord à 00 UTC | Topografía de la superficie de 100 hPa hemisferio norte a las 00 UTC |
| 850 hPa 00 UTC, 700 hPa 00 UTC | Thickness chart 500/1000 hPa 00 UTC | Carte d'épaisseur 500/1000 hPa 00 UTC | 850 hPa 00 UTC, 700 hPa 00 UTC |
| Relative Topographie 500/1000 hPa 00 UTC | 300 hPa 00 UTC | Variations de pression en 24 h (niveau mer) en hPa à 00 UTC | Relativa 500/1000 hPa 00 UTC |
| 24stäg. Bodendruckänderung 00 UTC | 24 hr. thickness change | Variations d'épaisseur 500/1000 hPa en 24 h 00 UTC | 300 hPa 00 UTC |
| 24stäg. Änderung relative Topographie | 500/1000 hPa 00 UTC | Diagrammes aérologiques 00 UTC | Variación de la presión del suelo 24 h en hPa a las 00 UTC |
| 500/1000 hPa 00 UTC | Aerological diagrams 00 UTC | | 300 hPa 00 UTC |
| Aerologische Diagramme 00 UTC | | | Variación de espesor 500/1000 hPa en 24 h 00 UTC |
| | | | Diagramas aérologicos 00 UTC |

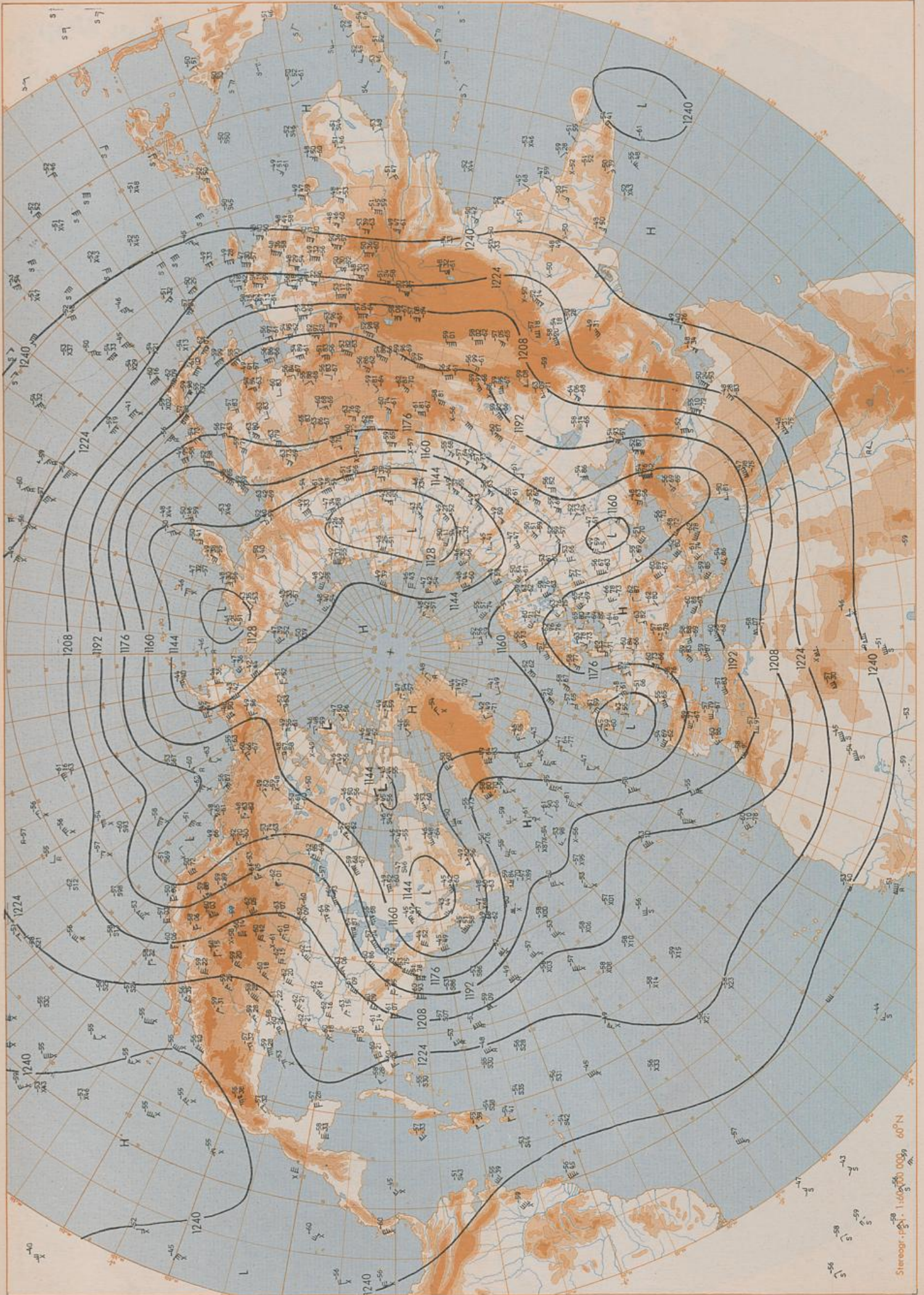


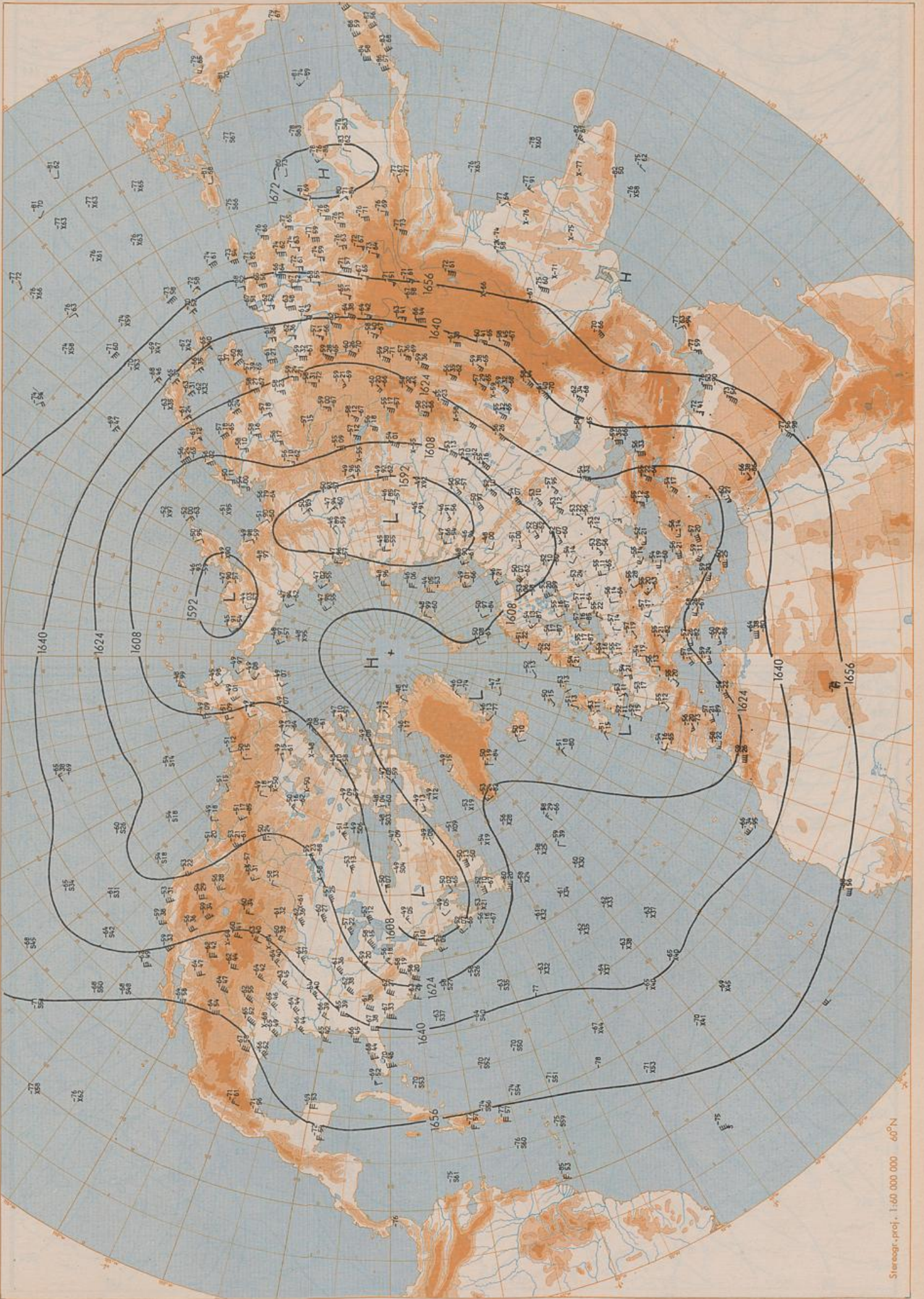


Surface chart 00 UTC



500 hPa 00 UTC

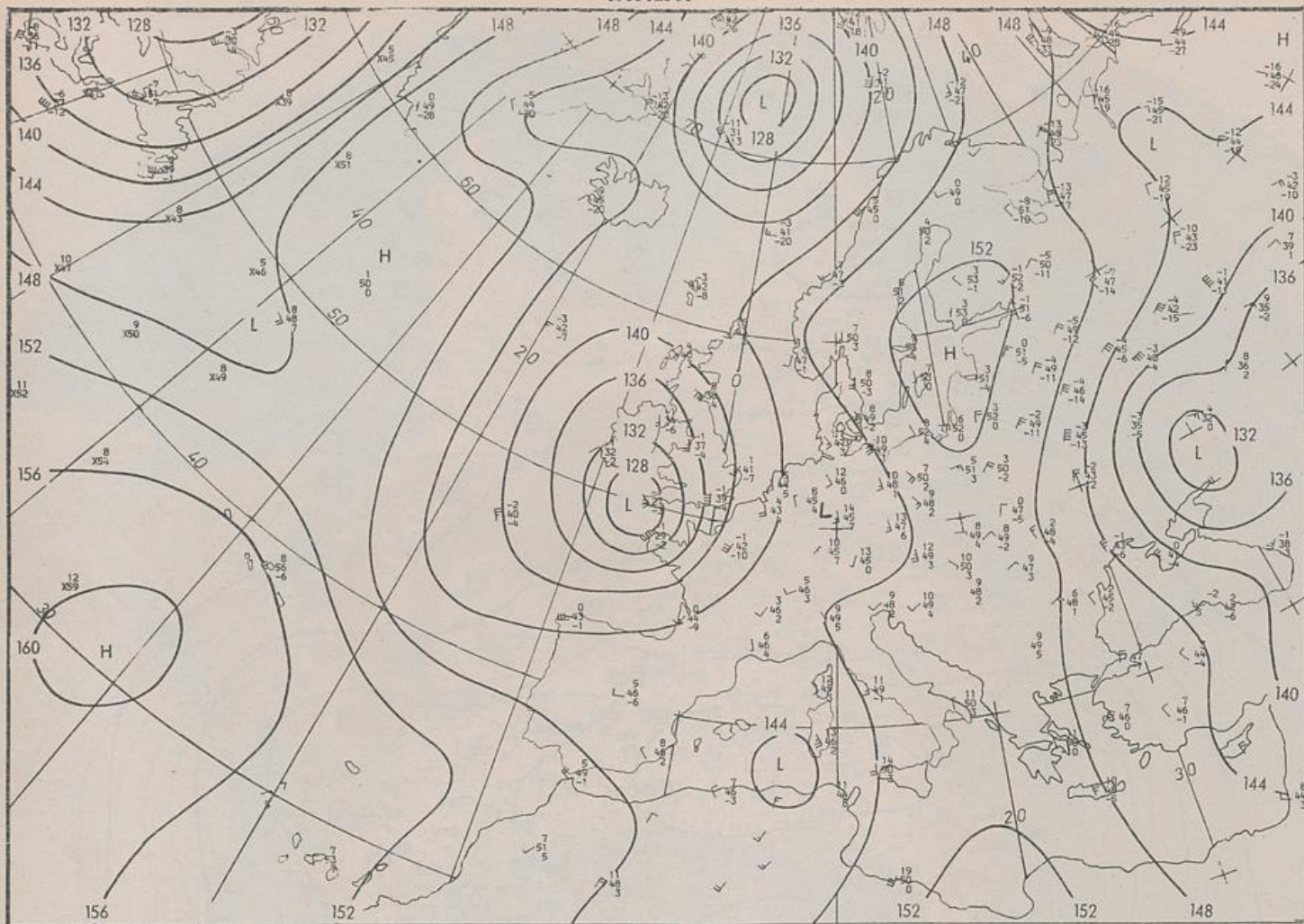




100 hPa 00 UTC

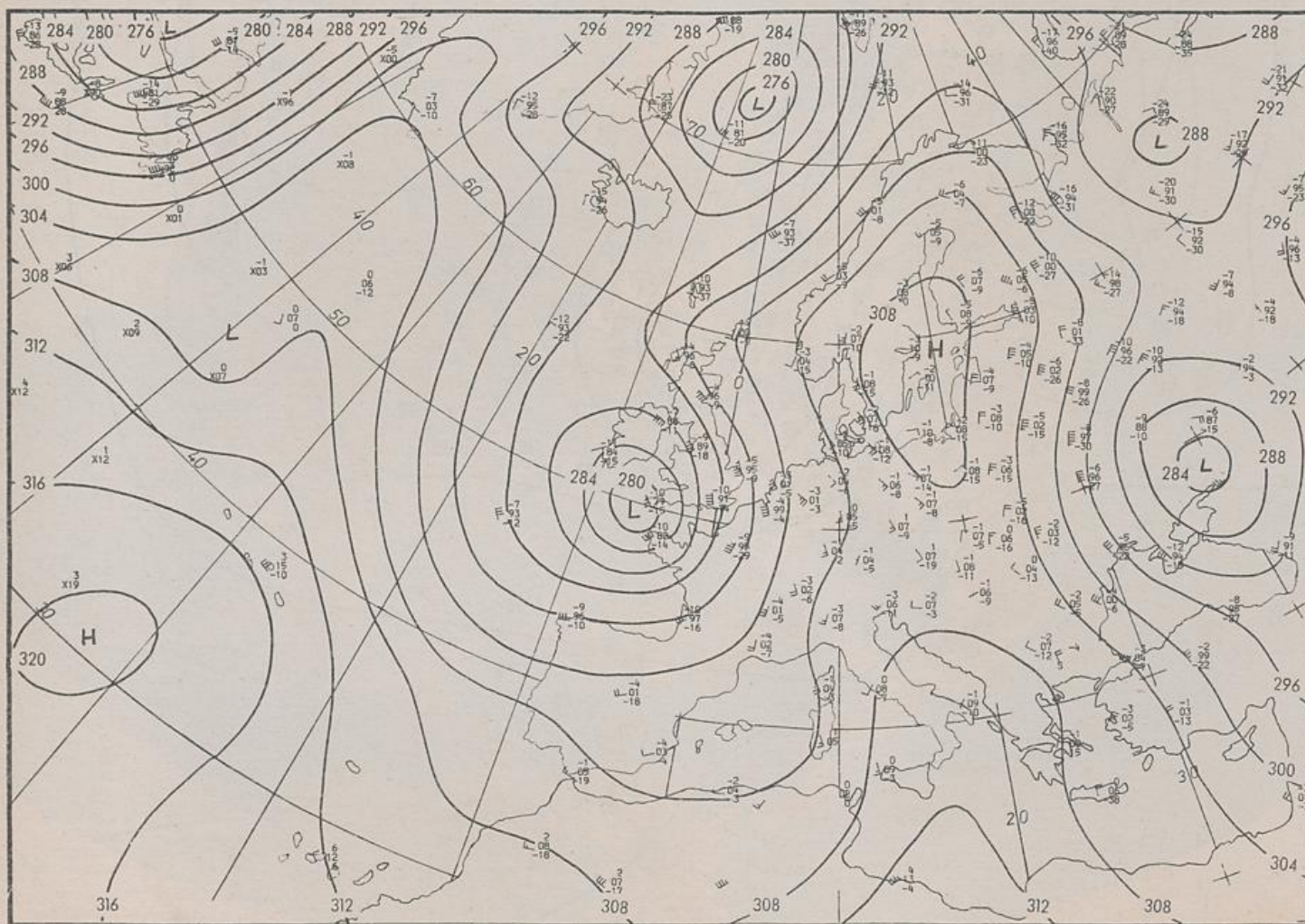
Stereogr.-proj. 1:40 000 000 60°N

4.05.1986

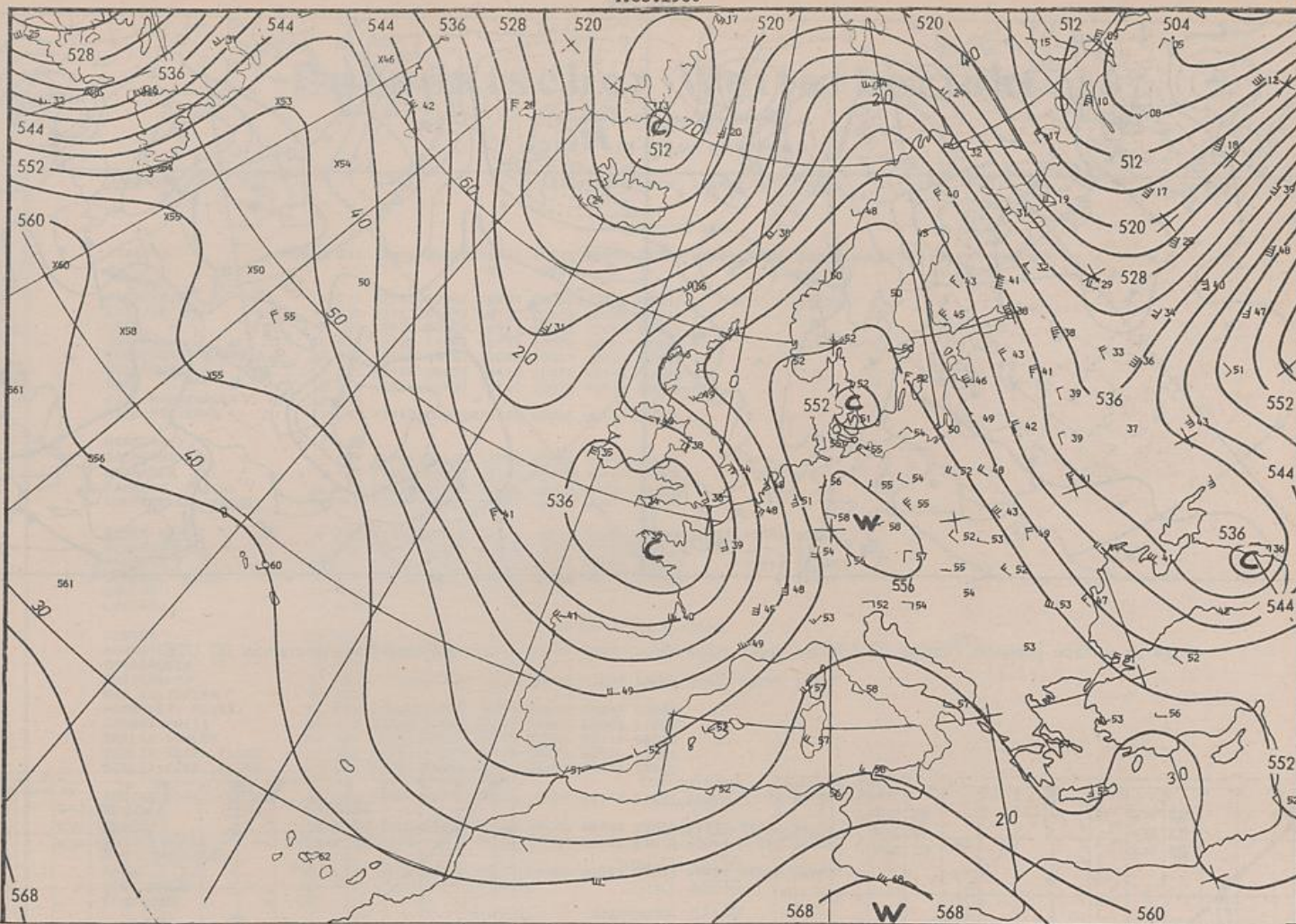


Stereogr. proj. 1:30 000 000 in 60°N

850 hPa 00 UTC

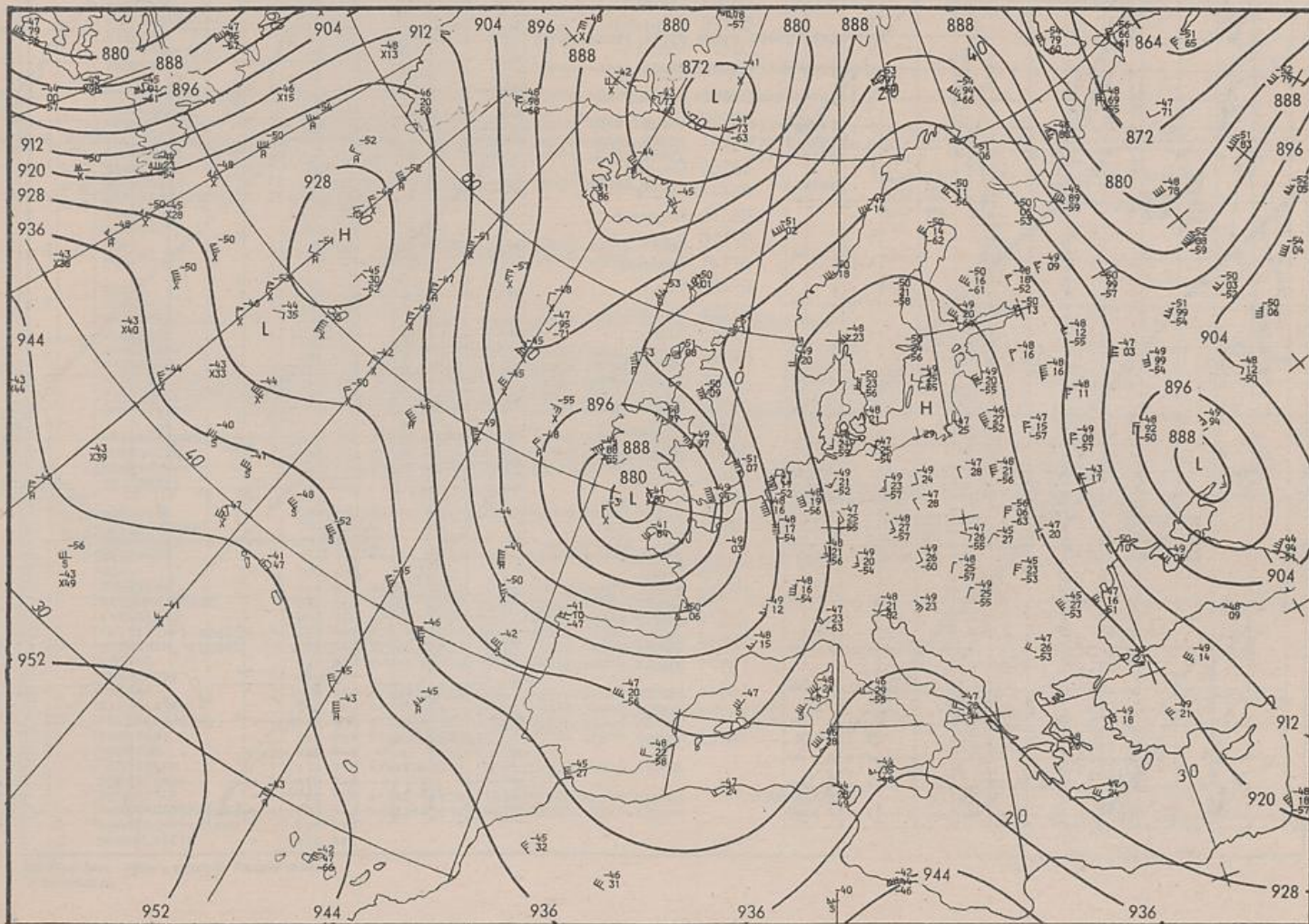


700 hPa 00 UTC



Stereogr. proj. 1:30 000 000 in 60°N

500/1000 hPa 00 UTC



300 hPa 00 UTC

