

Europäischer Wetterbericht European Meteorological Bulletin Bulletin Météorologique Européen Boletín Meteorológico Europeo

Amtsblatt des Deutschen Wetterdienstes

Druck und Verlag: Deutscher Wetterdienst - Zentralamt - Frankfurter Straße 135, Postfach 10 04 65, 6050 Offenbach a.M., Tel.: (069) 8 06 20

Erscheint täglich

Issued daily

Publié quotidiennement

Se publica diariamente

Bezugspreis monatlich 30,00 DM
zuzügl. Porto

Monthly price 30,00 DM
plus postage

Prix mensuel 30,00 DM
plus port

Precio de suscripción mensual 30,00 DM
plus porte

Nachdruck nicht gestattet

All rights reserved

Reproduction interdite

Se prohíbe la reproducción

Jahrgang 13
Volume 13
Volume
Volumen

Freitag
Friday
Vendredi
Viernes
3.06.1988

Nummer 155
Number 155
Número

Inhalt

- Bodenwetterkarte 12 UTC
- Bodenwetterkarte Nordhemisphäre 00 UTC
- 500 hPa-Fläche Nordhemisphäre 00 UTC
- 200 hPa-Fläche Nordhemisphäre 00 UTC
- 100 hPa-Fläche Nordhemisphäre 00 UTC
- 850 hPa 00 UTC, 700 hPa 00 UTC
- Relative Topographie 500/1000 hPa 00 UTC
- 300 hPa 00 UTC
- 24stdg Bodendruckänderung 00 UTC
- 24stdg Änderung relative Topographie 500/1000 hPa 00 UTC
- Aerologische Diagramme 00 UTC

Content

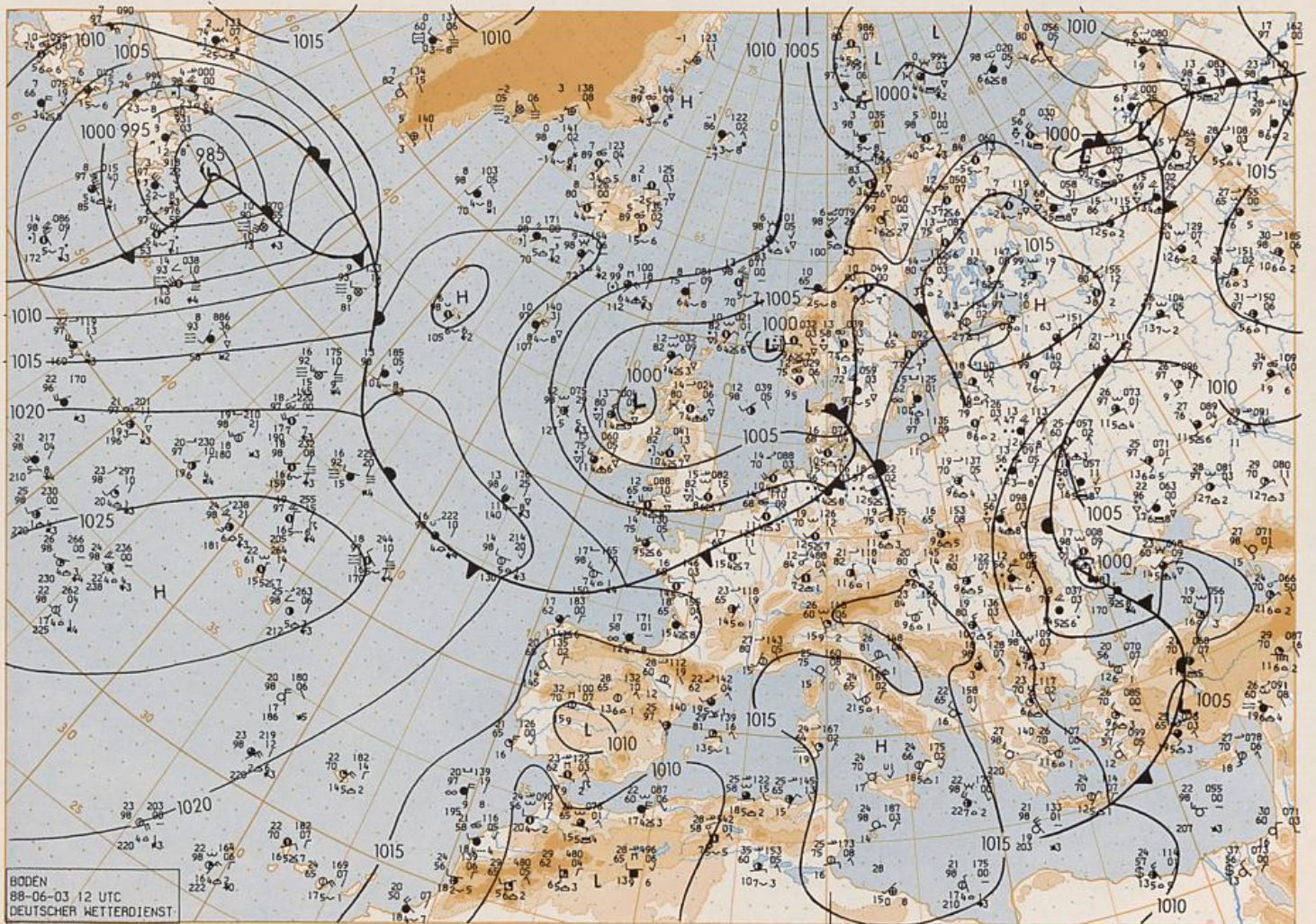
- Surface chart 12 UTC
- Surface chart northern hemisphere 00 UTC
- 500 hPa surface northern hemisphere 00 UTC
- 200 hPa surface northern hemisphere 00 UTC
- 100 hPa surface northern hemisphere 00 UTC
- 850 hPa 00 UTC, 700 hPa 00 UTC
- Thickness chart 500/1000 hPa 00 UTC
- 300 hPa 00 UTC
- 24 hr surface pressure change 00 UTC
- 24 hr thickness change 500/1000 hPa 00 UTC
- Aerological diagrams 00 UTC

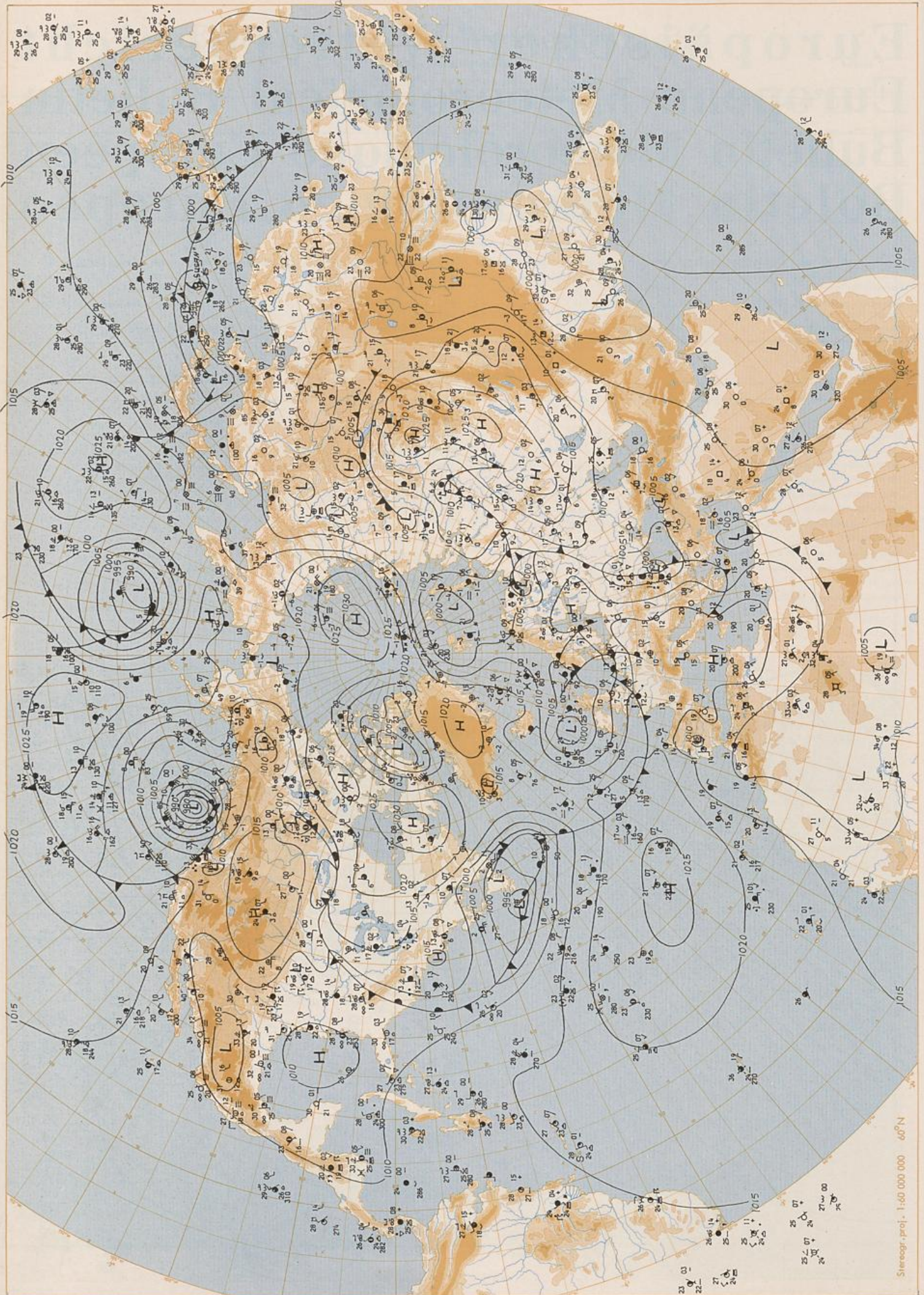
Contenu

- Carte de surface à 12 UTC
- Carte de surface sur l'hémisphère nord à 00 UTC
- Surface 500 hPa sur l'hémisphère nord à 00 UTC
- Surface 200 hPa sur l'hémisphère nord à 00 UTC
- Surface 100 hPa sur l'hémisphère nord à 00 UTC
- 850 hPa 00 UTC, 700 hPa 00 UTC
- Carte d'épaisseur 500/1000 hPa 00 UTC
- 300 hPa 00 UTC
- Variations de pression en 24 h (niveau mer) en hPa à 00 UTC
- Variations d'épaisseur 500/1000 hPa en 24 h 00 UTC
- Diagrammes aérologiques 00 UTC

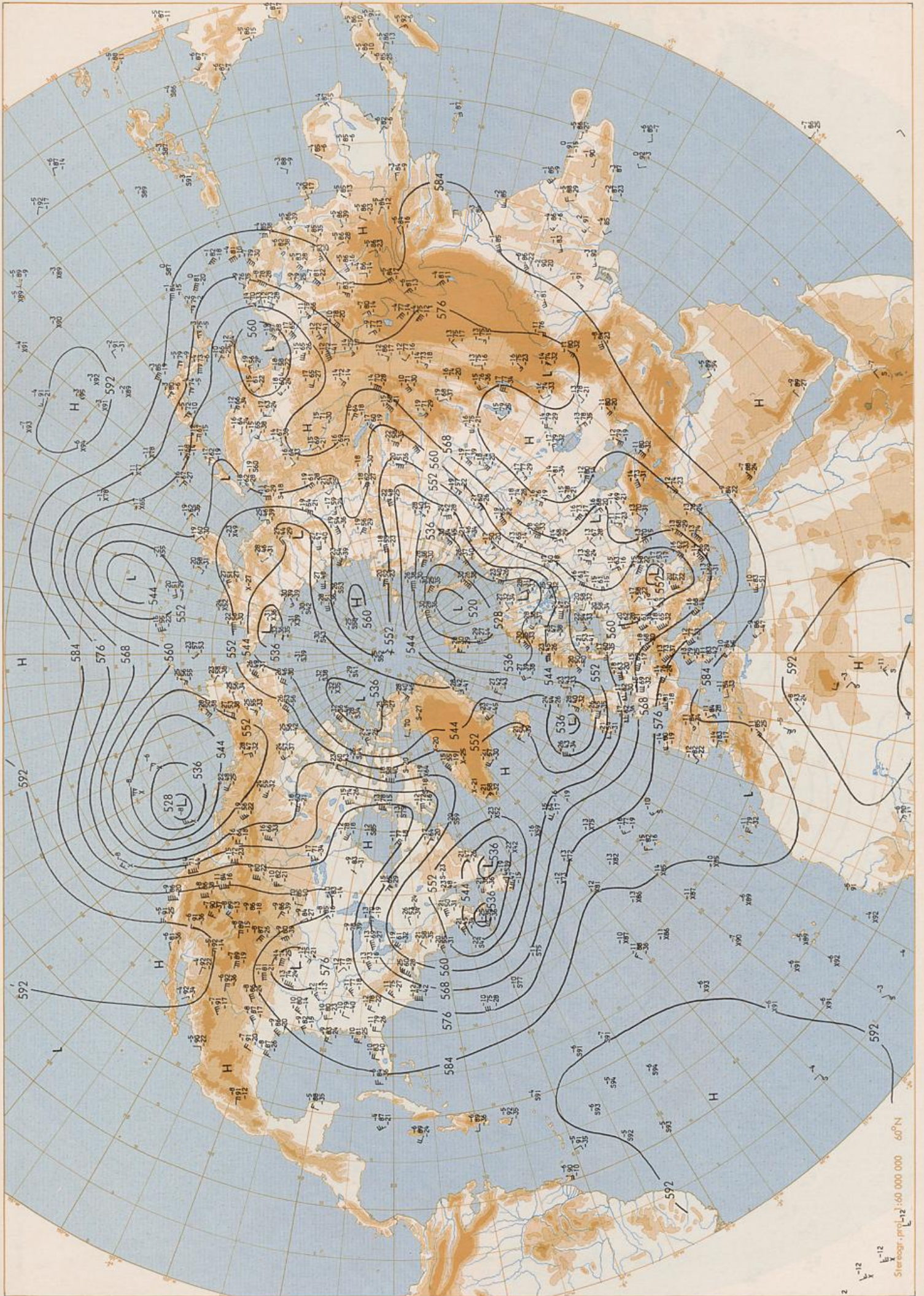
Contenido

- Análisis en superficie a las 12 UTC
- Análisis en superficie hemisferio norte a las 00 UTC
- Topografía de la superficie de 500 hPa hemisferio norte a las 00 UTC
- Topografía de la superficie de 200 hPa hemisferio norte a las 00 UTC
- Topografía de la superficie de 100 hPa hemisferio norte a las 00 UTC
- 850 hPa 00 UTC, 700 hPa 00 UTC
- Relativa 500/1000 hPa 00 UTC
- 300 hPa 00 UTC
- Variación de la presión del suelo 24 h en hPa a las 00 UTC
- Variación de espesor 500/1000 hPa en 24 h 00 UTC
- Diagramas aerológicos 00 UTC





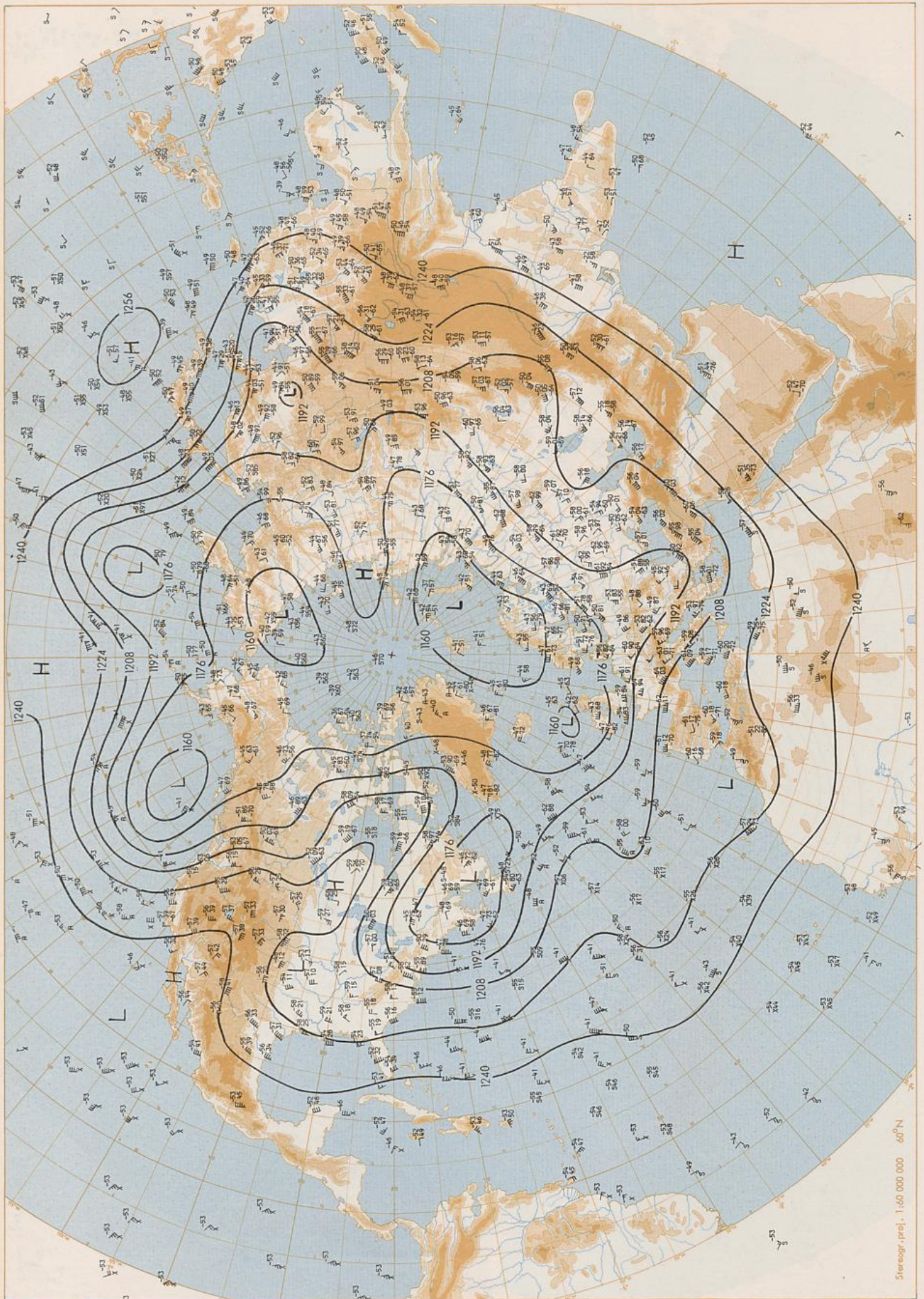
Surface chart 00 UTC



500 hPa 00 UTC

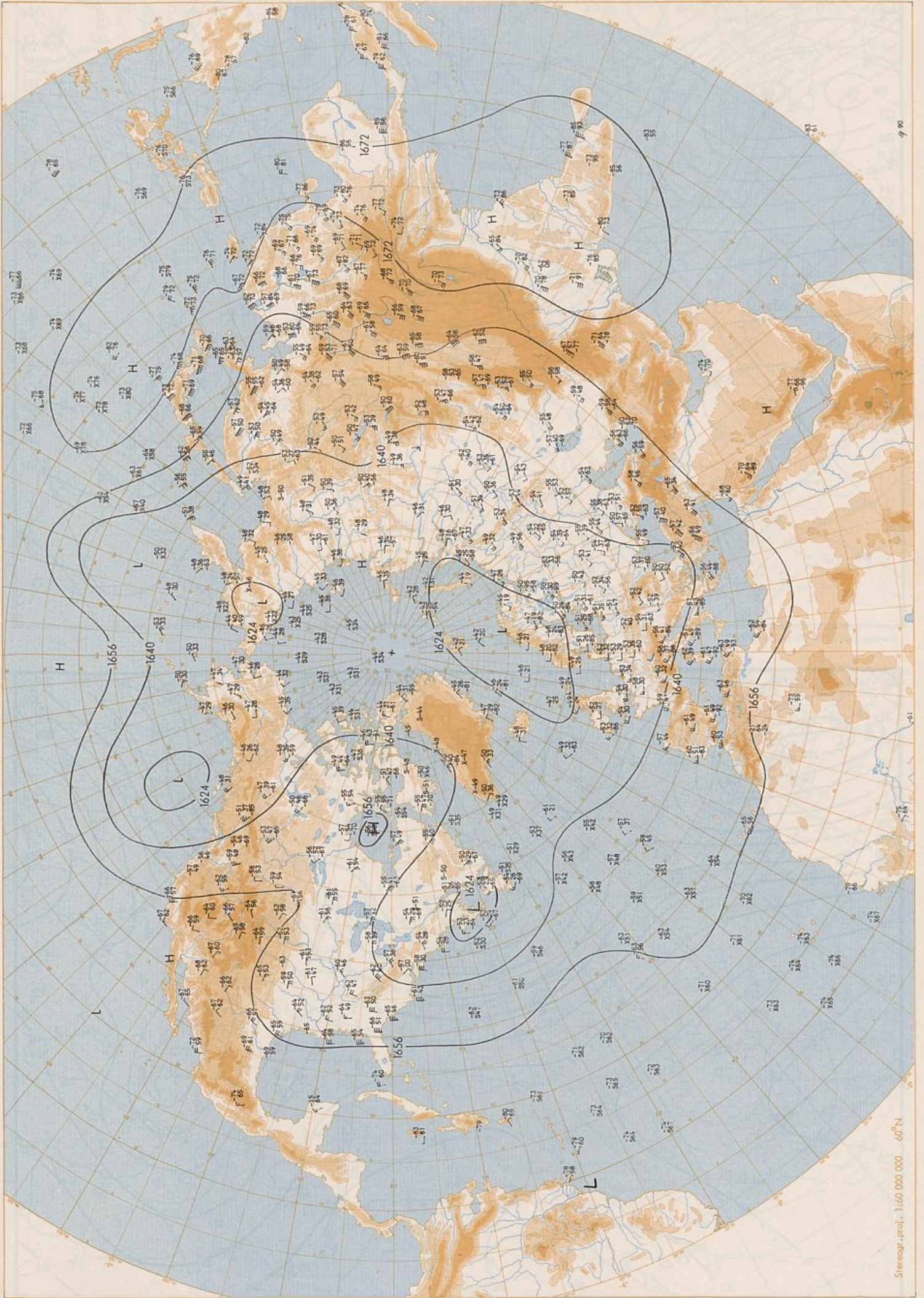
Stereogr.:proj. 1:60 000 000 60°N

2
-12
-12



200 hPa 00 UTC

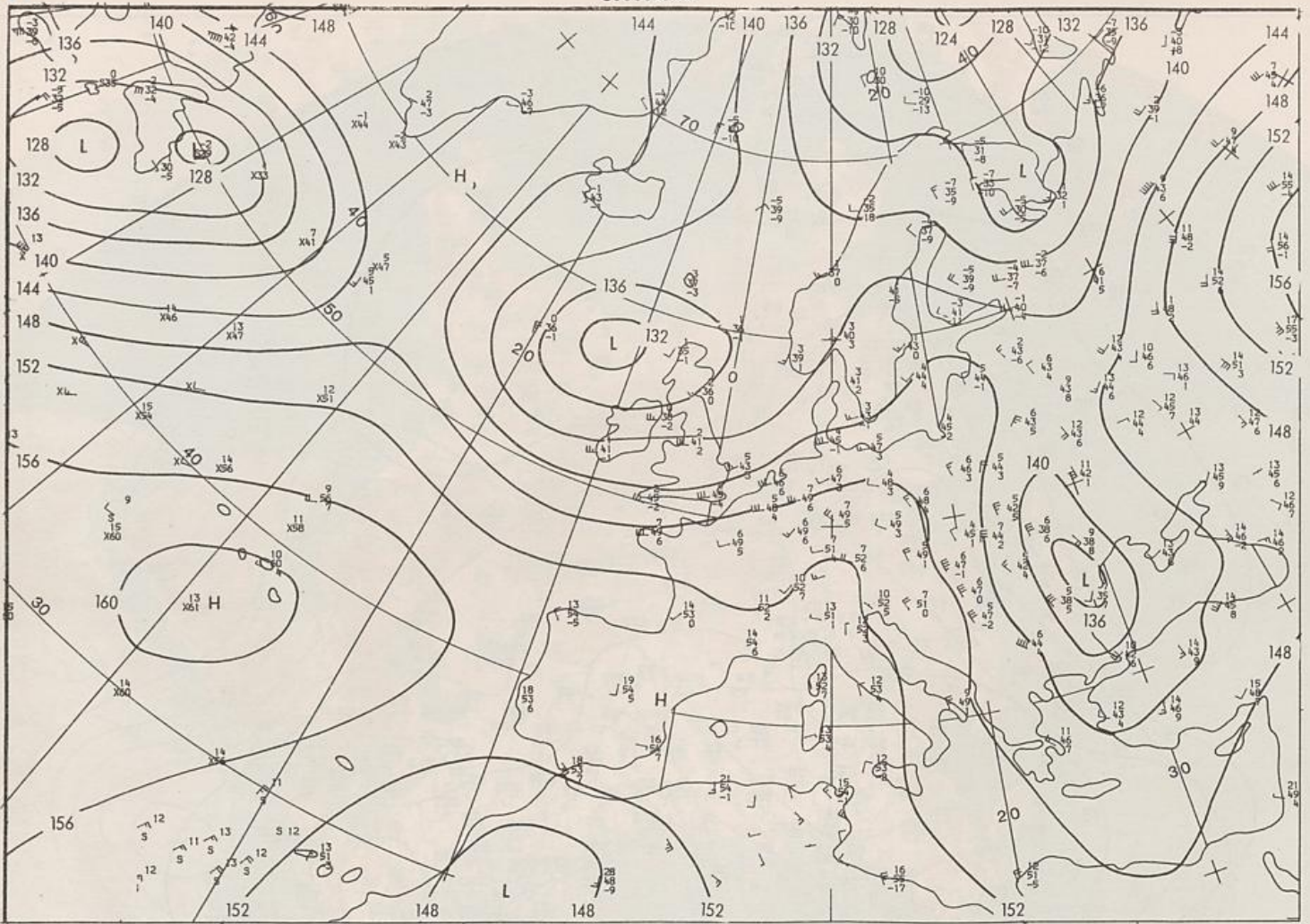
Stereogr.-proj. 1:60 000 000 60°N



100 hPa 00 UTC

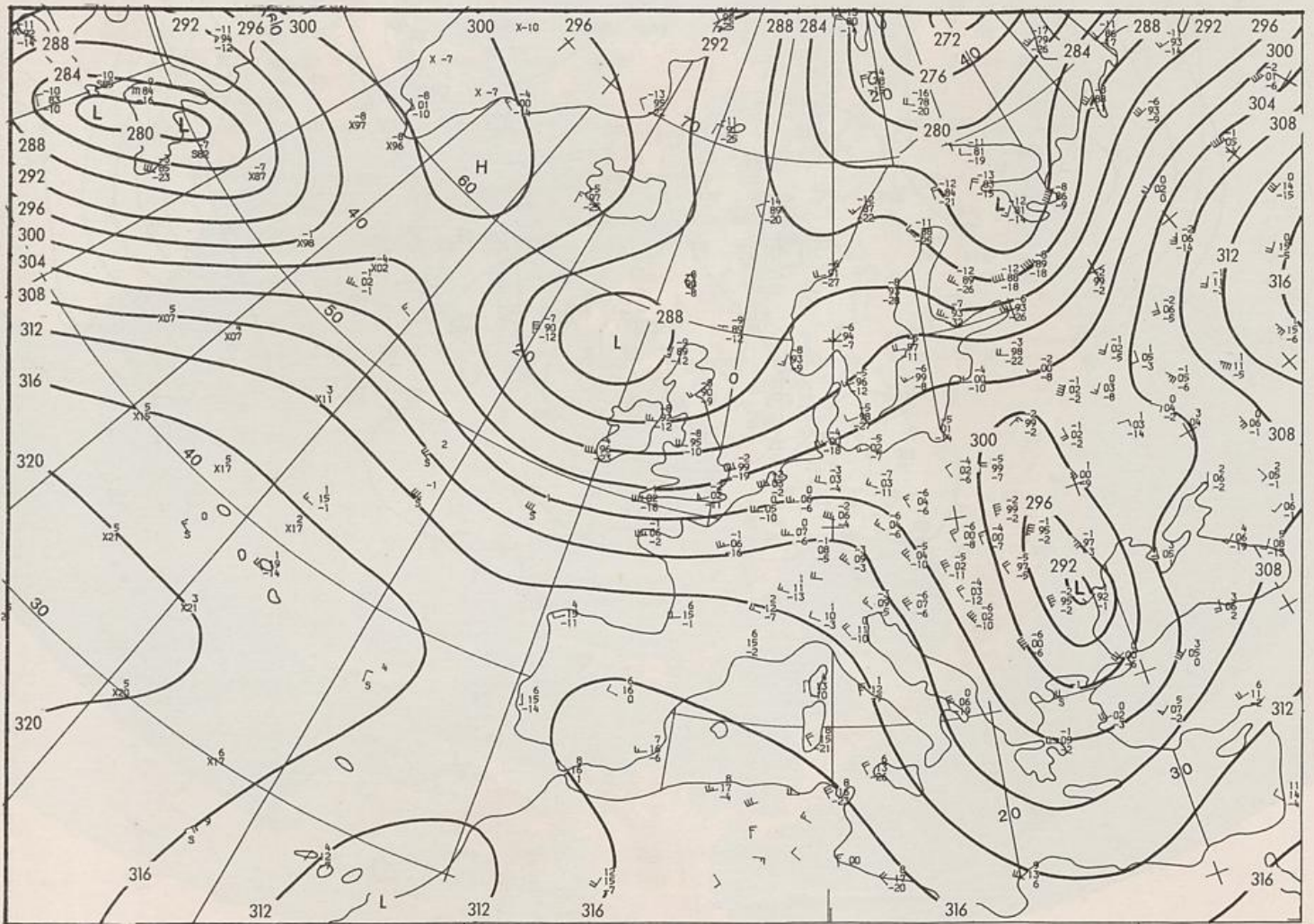
Stereogr.-proj. 1:60 000 000 60°N

3.06.1988

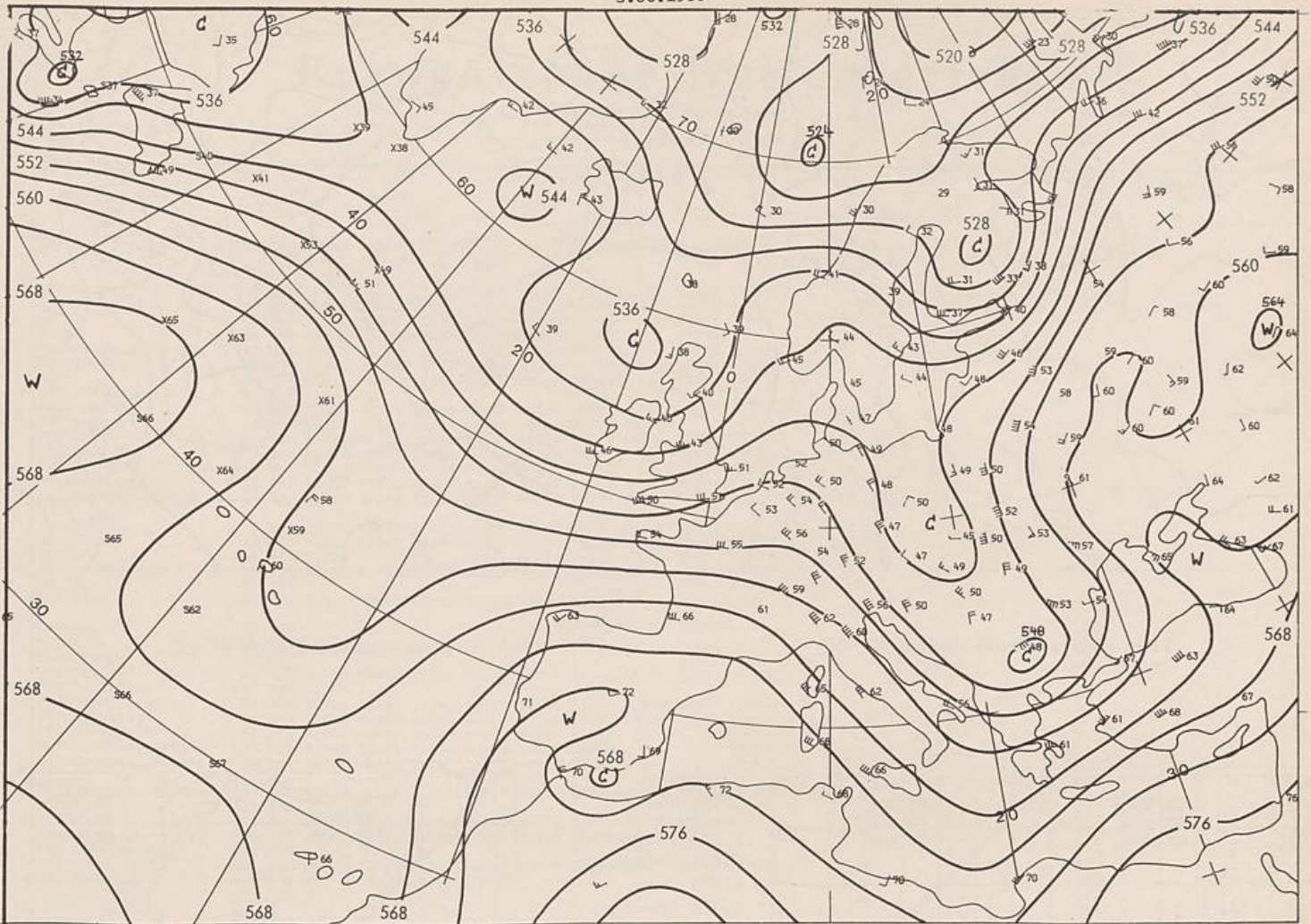


Stereogr. proj. 1:30 000 000 in 60°N

850 hPa 00 UTC

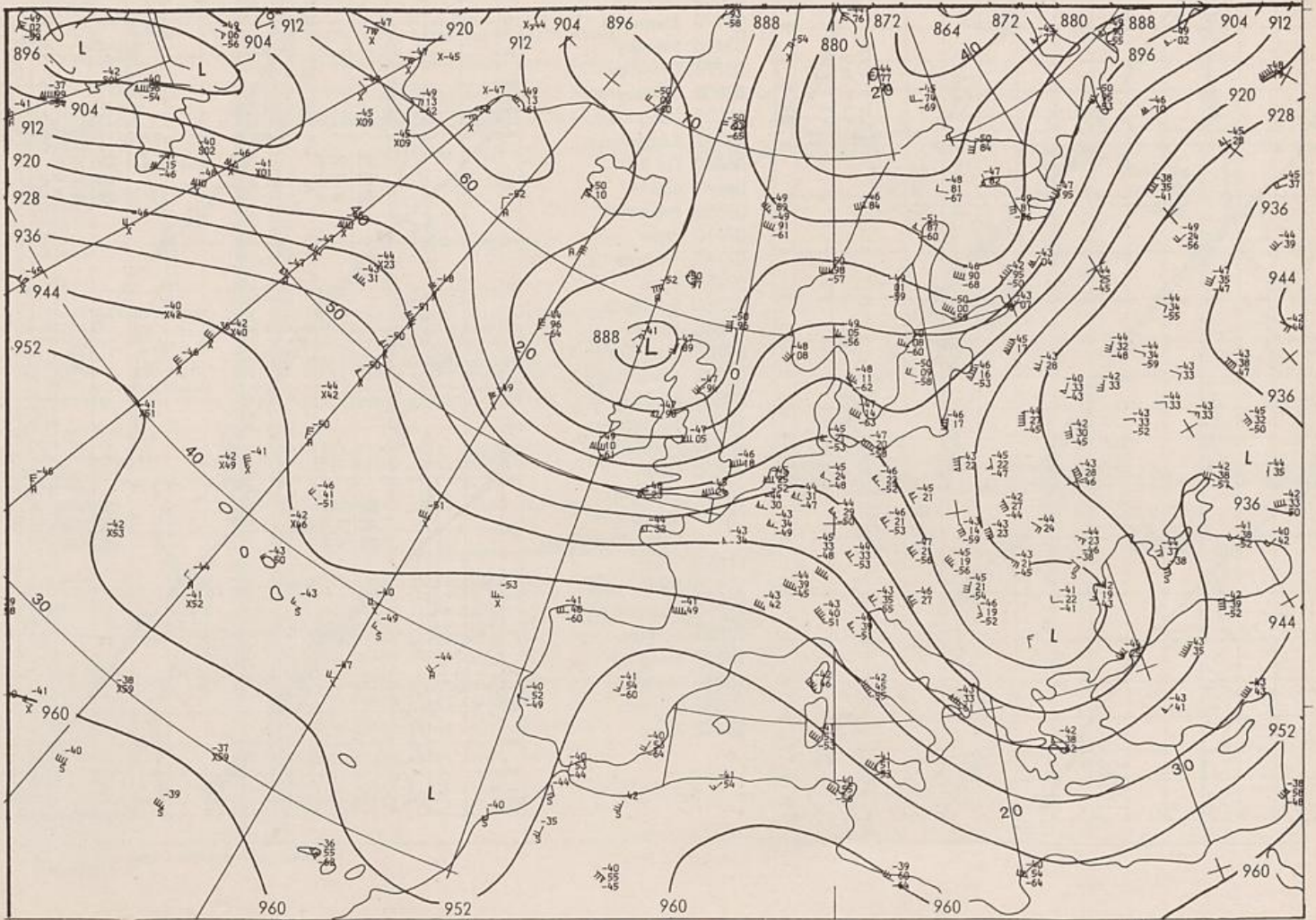


700 hPa 00 UTC

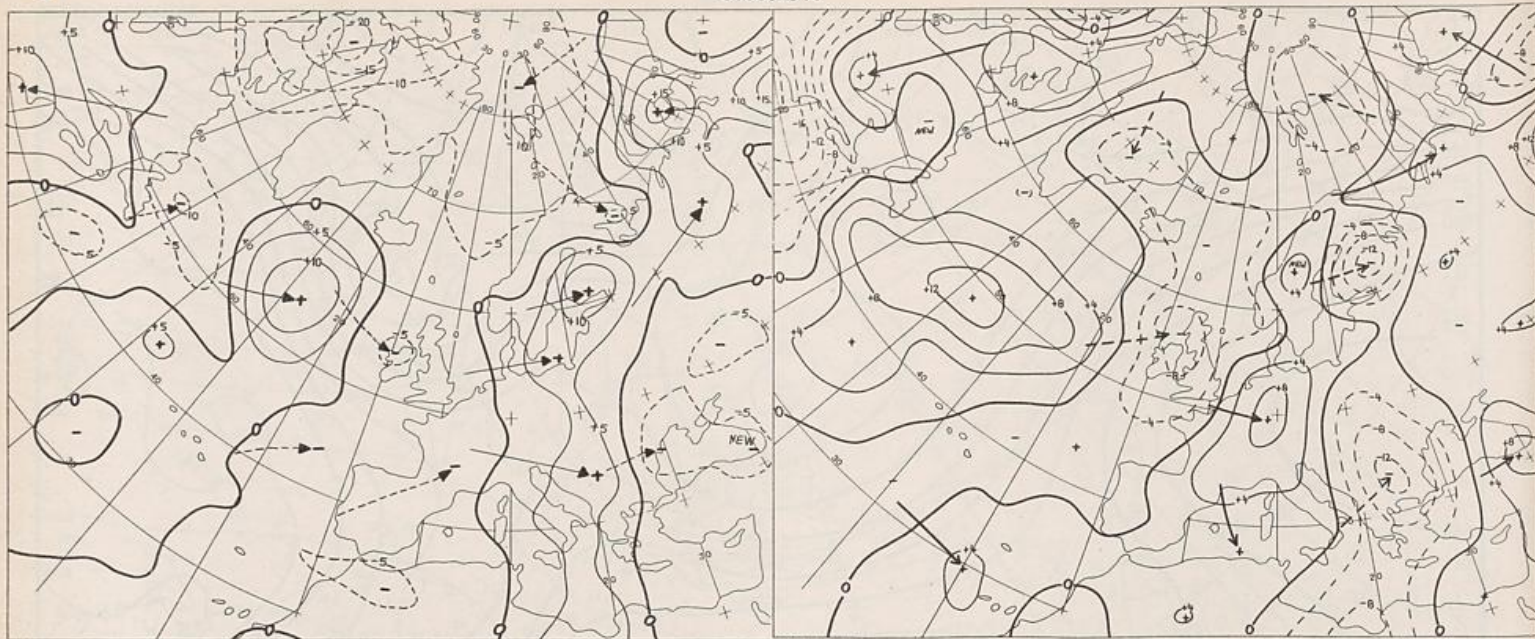


Stereogr. proj. 1:30 000 000 in 60°N

500/1000 hPa 00 UTC



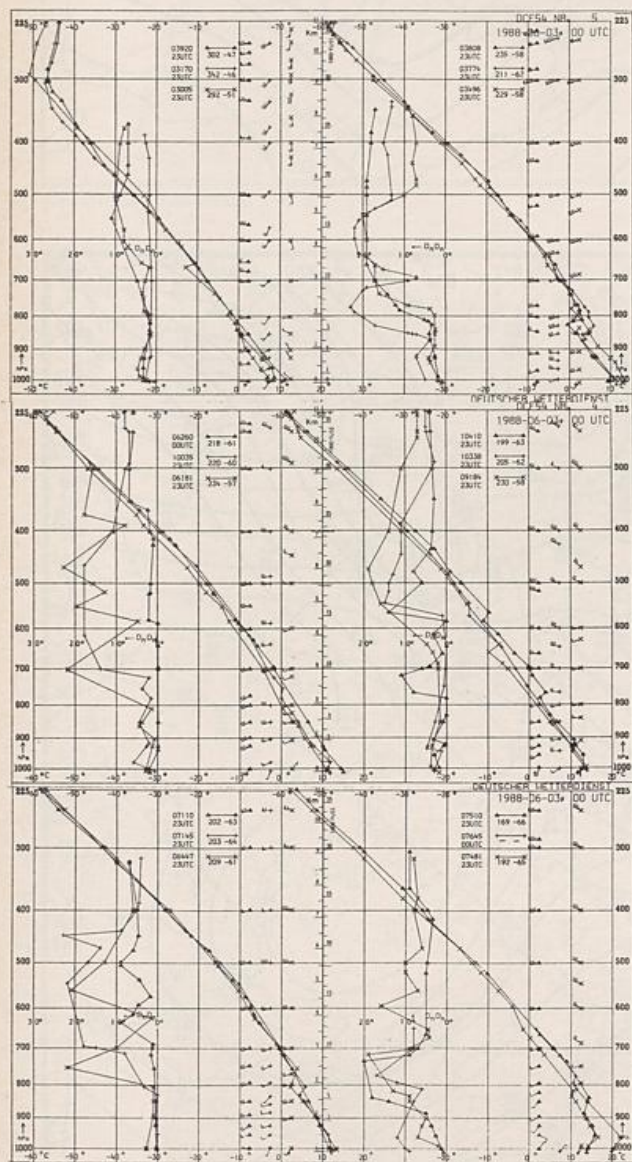
300 hPa 00 UTC



Stereogr.proj. 1:60 000 000

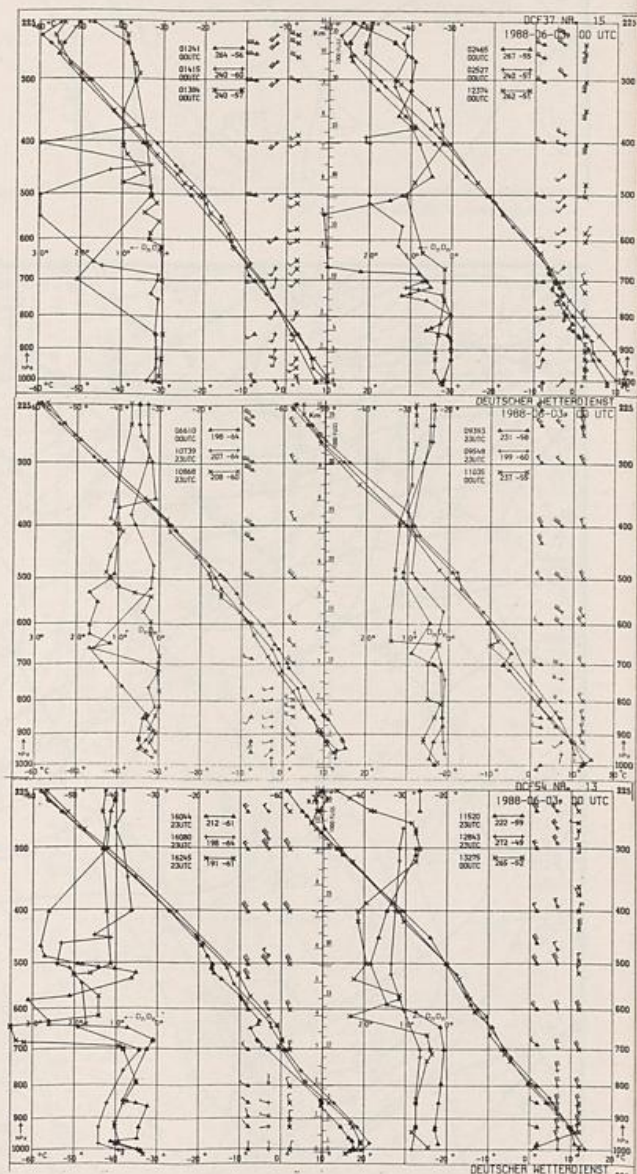
24 hr surface pressure change 00 UTC

24 hr thickness change 00 UTC



Aerological Diagrams 00 GMT

- 01241 Orland
- 01384 Oslo
- 01415 Stavanger
- 02465 Stockholm
- 02527 Goteborg
- 03005 Lerwick
- 03170 Shanwell
- 03496 Hemsby
- 03774 Crawley
- 03808 Camborne
- 03920 Long Kesh
- 06181 Kobenhavn
- 06260 De Bilt
- 06447 Uccle
- 06610 Payeme
- 07110 Brest
- 07145 Trappes
- 07481 Lyon
- 07510 Bordeaux
- 07645 Nimes
- 09184 Greifswald
- 09393 Lindenberg
- 09548 Meiningen
- 10035 Schleswig
- 10338 Hannover
- 10410 Essen
- 10739 Stuttgart
- 10868 München-Oberschleißheim
- 11035 Wien
- 11520 Praha-Libus
- 12374 Legionowo
- 12843 Budapest
- 13275 Beograd
- 16044 Udine
- 16080 Milano
- 16242 Roma



DEUTSCHER WETTERDIENST