

# Europäischer Wetterbericht European Meteorological Bulletin Bulletin Météorologique Européen Boletín Meteorológico Europeo

Amtsblatt des Deutschen Wetterdienstes

Druck und Verlag: Deutscher Wetterdienst - Zentralamt - Frankfurter Straße 135, Postfach 10 04 65, 6050 Offenbach a.M., Tel.: (069) 8 06 20

Erscheint täglich  
Bezugspreis monatlich 30.00 DM  
zuzügl. Porto  
Nachdruck nicht gestattet

Issued daily  
Monthly price 30.00 DM  
plus postage  
All rights reserved

Publié quotidiennement  
Prix mensuel 30.00 DM  
plus port  
Reproduction interdite

Se publica diariamente  
Precio de suscripción mensual 30.00 DM  
plus porte  
Se prohíbe la reproducción

Jahrgang  
Volume  
Volume  
Volumen

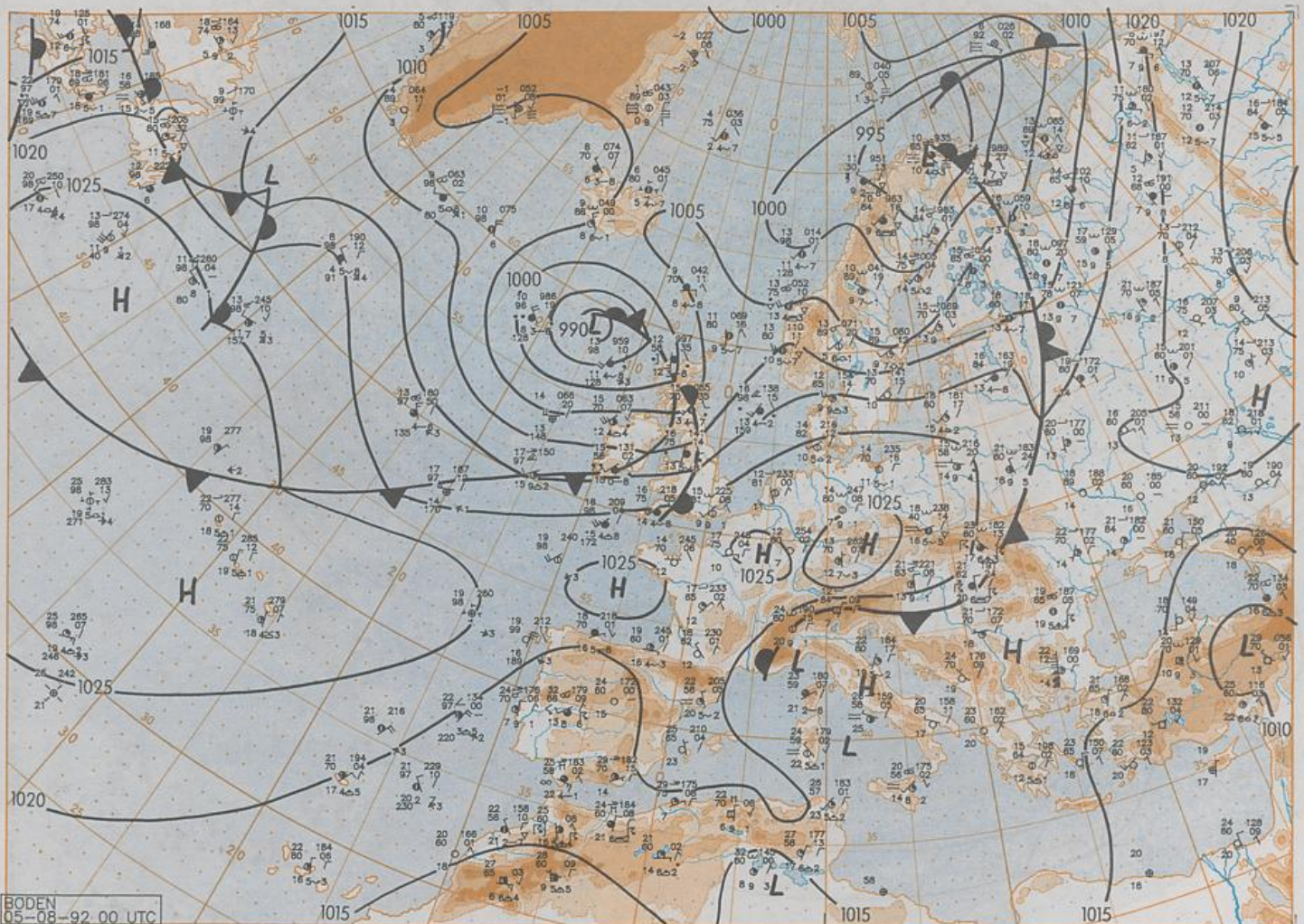
17

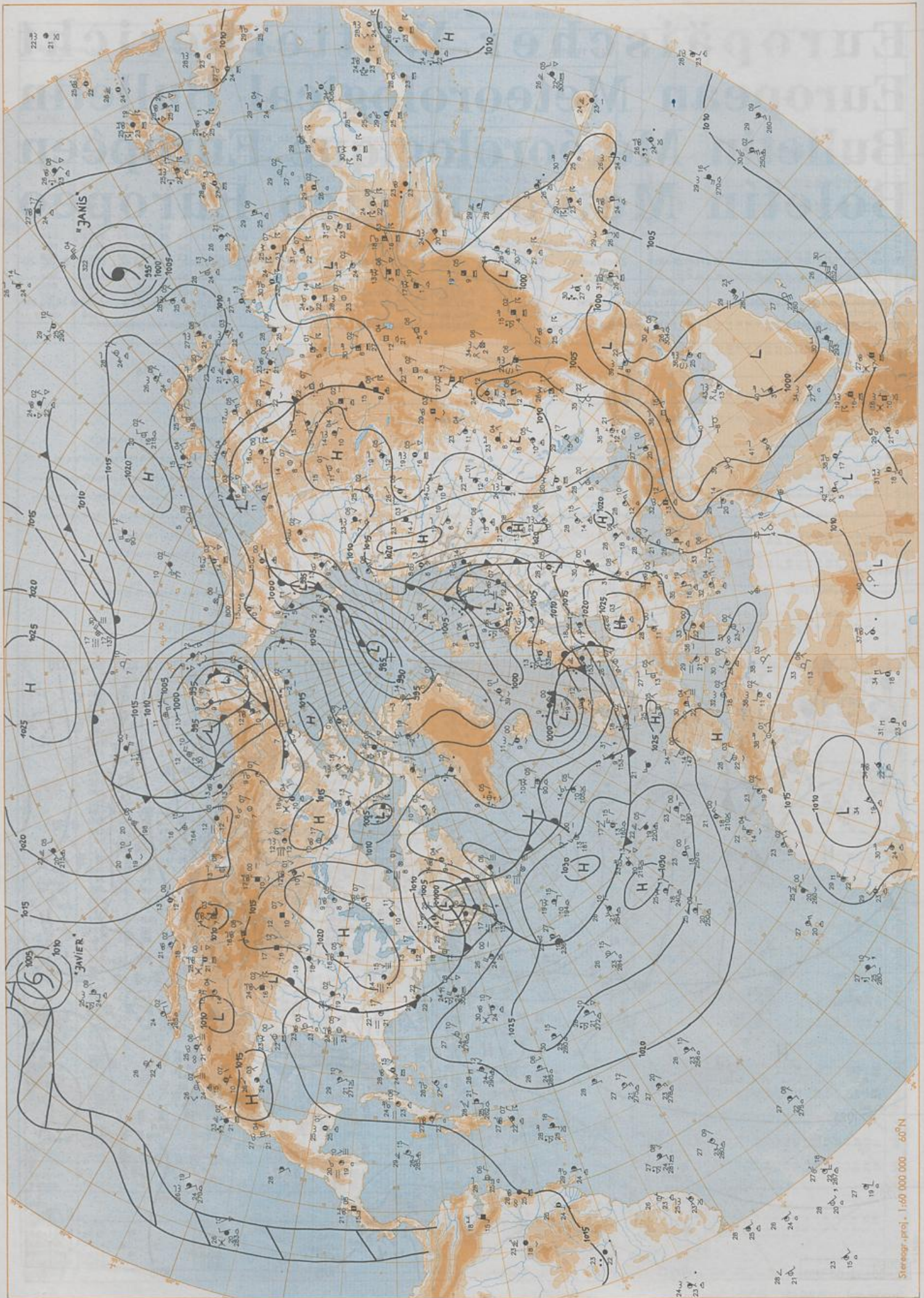
Mittwoch  
Wednesday 05.08.1992  
Mercredi  
Miércoles

Nummer  
Number  
Número  
Número

218

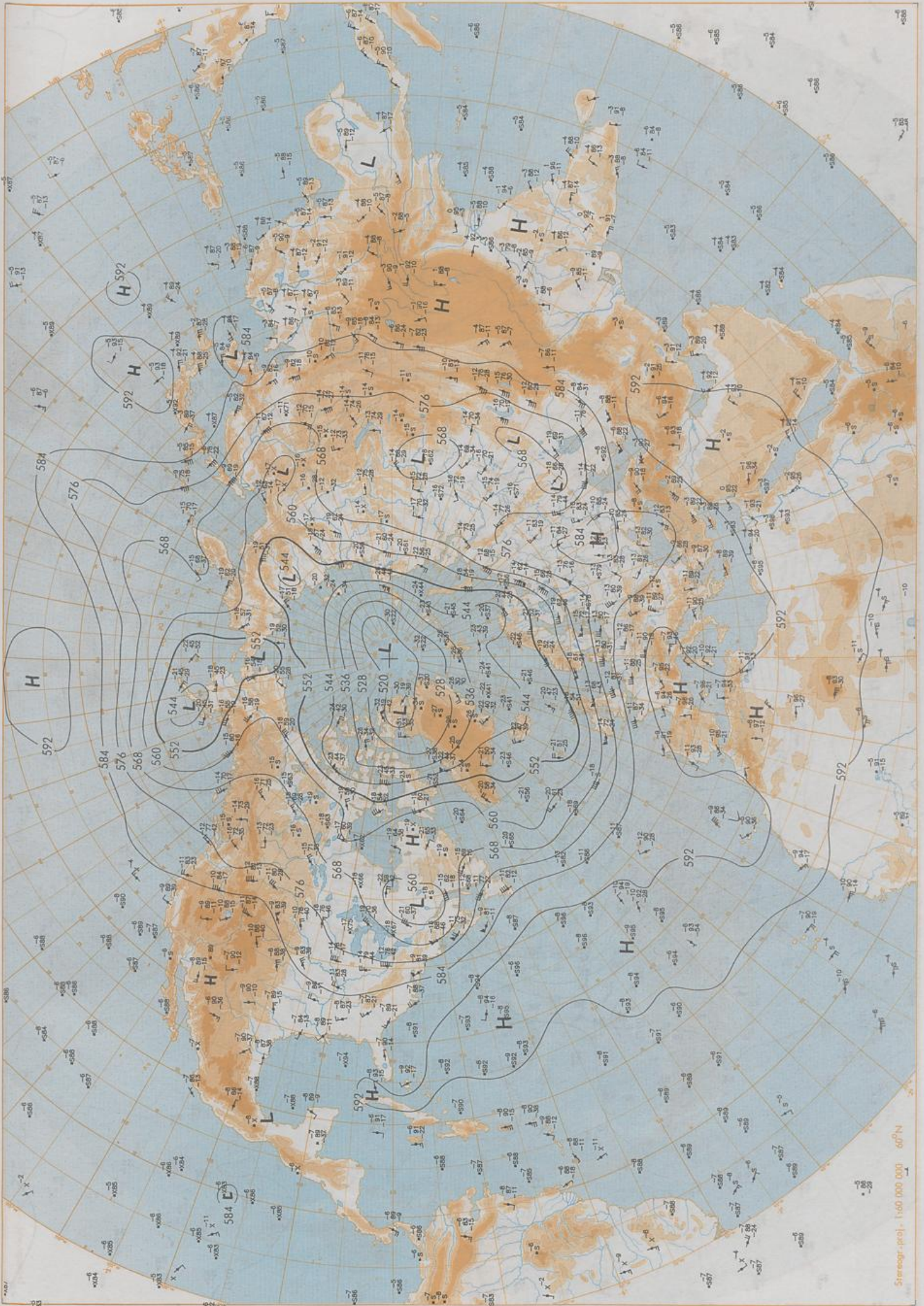
Inhalt	Content	Contenu	Contenido
Bodenwetterkarte 00 UTC	Surface chart 00 UTC	Carte de surface à 00 UTC	Análisis en superficie a las 00 UTC
Bodenwetterkarte Nordhemisphäre 12 UTC	Surface chart northern hemisphere 12 UTC	Carte de surface sur l'hémisphère nord à 12 UTC	Análisis en superficie hemisferio norte a las 12 UTC
500-hPa-Fläche Nordhemisphäre 12 UTC	500 hPa surface northern hemisphere 12 UTC	Surface 500 hPa sur l'hémisphère nord à 12 UTC	Topografía de la superficie de 500 hPa hemisferio norte de las 12 UTC
200-hPa-Fläche Nordhemisphäre 12 UTC	200 hPa surface northern hemisphere 12 UTC	Surface 200 hPa sur l'hémisphère nord à 12 UTC	Topografía de la superficie de 200 hPa hemisferio norte de las 12 UTC
100-hPa-Fläche Nordhemisphäre 12 UTC	100 hPa surface northern hemisphere 12 UTC	Surface 100 hPa sur l'hémisphère nord à 12 UTC	Topografía de la superficie de 100 hPa hemisferio norte de las 12 UTC
850-hPa 12 UTC, 700 hPa 12 UTC	850 hPa 12 UTC, 700 hPa 12 UTC	850 hPa 12 UTC, 700 hPa 12 UTC	850 hPa 12 UTC, 700 hPa 12 UTC
Relative Topographie 500/1000 hPa 12 UTC	Thickness chart 500/1000 hPa 12 UTC	Carte d'épaisseur 500/1000 hPa 12 UTC	Relativa 500/1000 hPa 12 UTC
300-hPa 12 UTC	300 hPa 12 UTC	300 hPa 12 UTC	300 hPa 12 UTC
Aerologische Diagramme 12 UTC	Aerological diagrams 12 UTC	Diagrammes aérologiques 12 UTC	Diagramas aerológicos 12 UTC





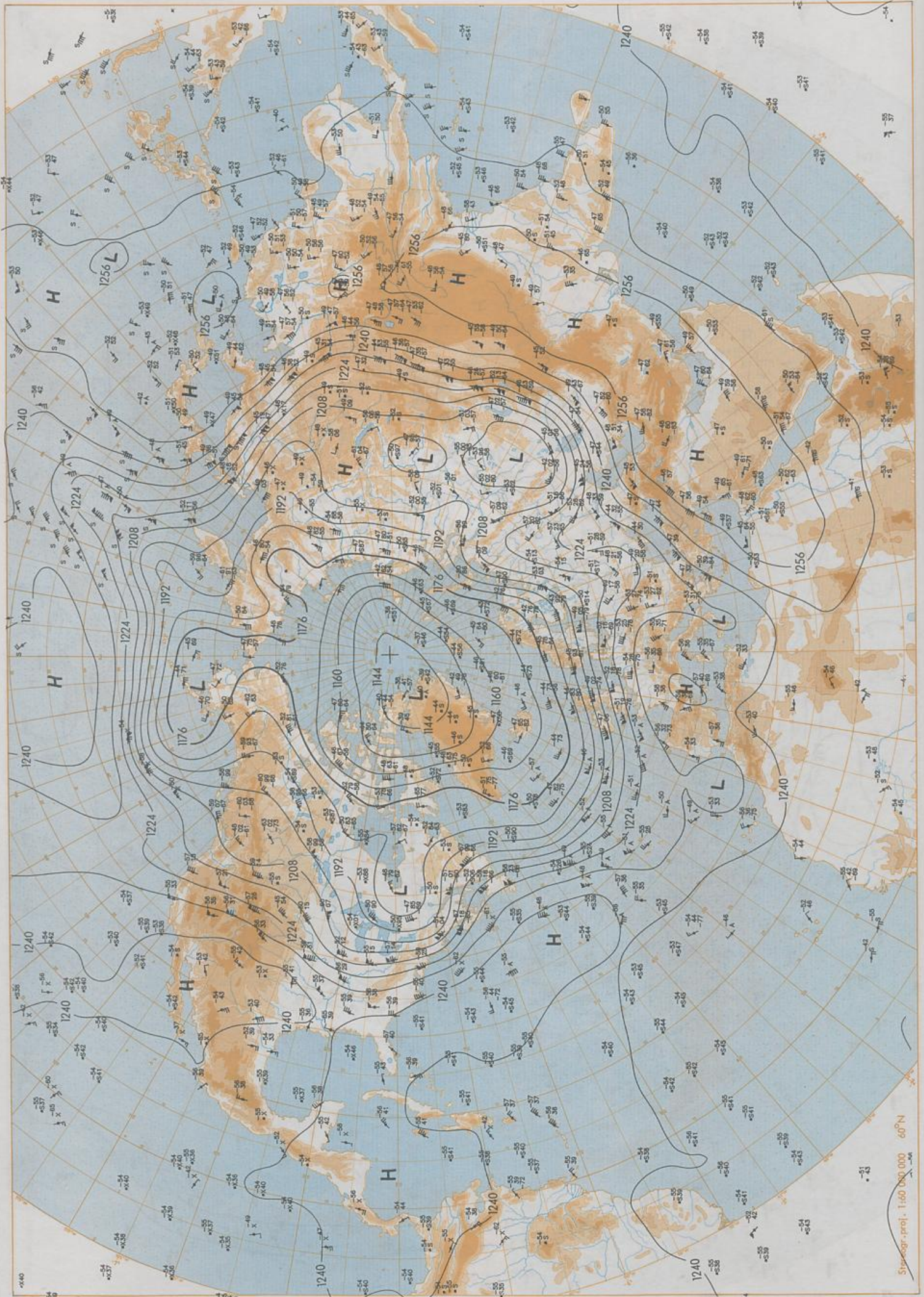
Stereogr.-proj. 1:60 000 000 60°N

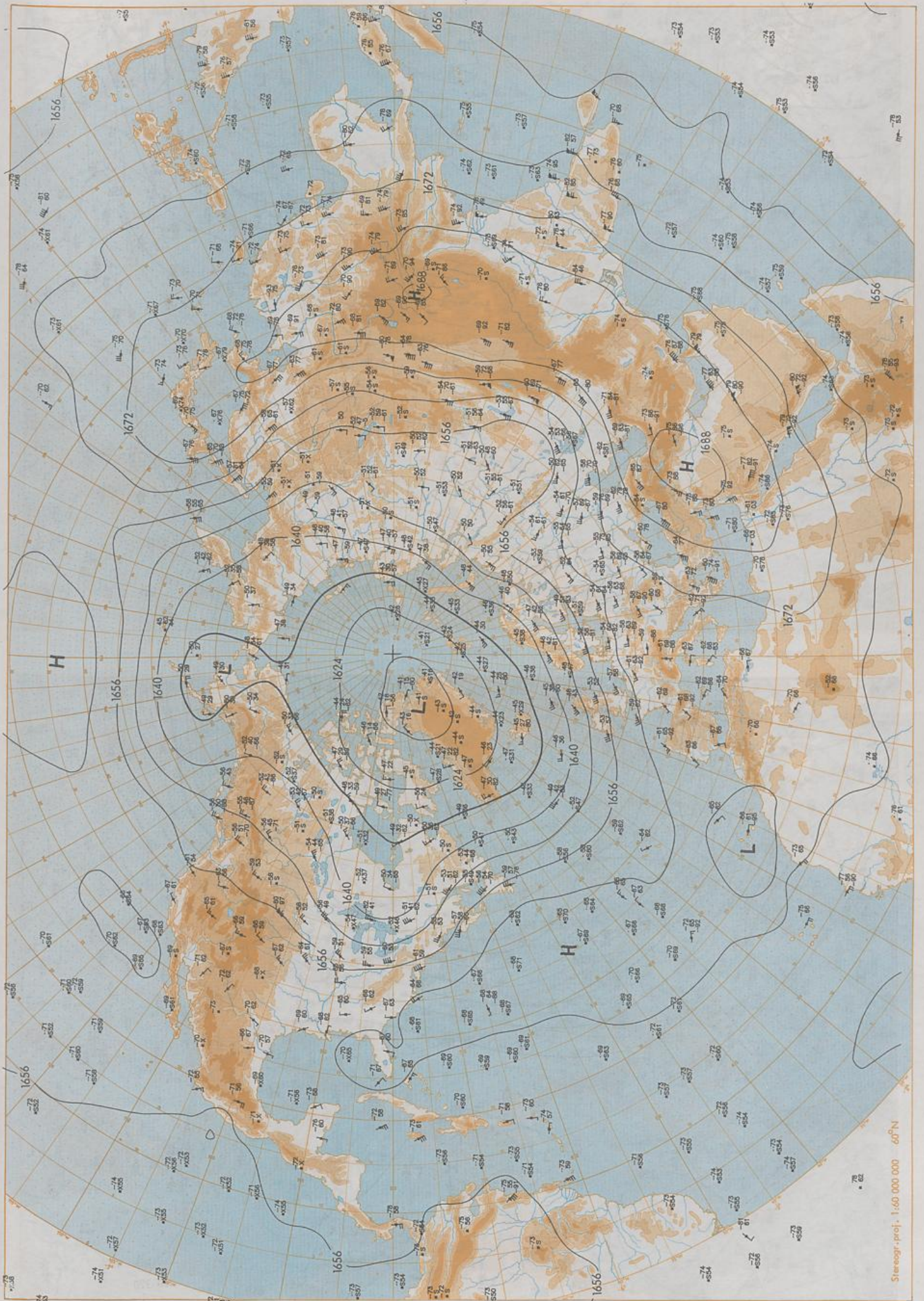
Surface chart 12 UTC



500 hPa 12 UTC

Stereographic, 1:60 000 000 60°N

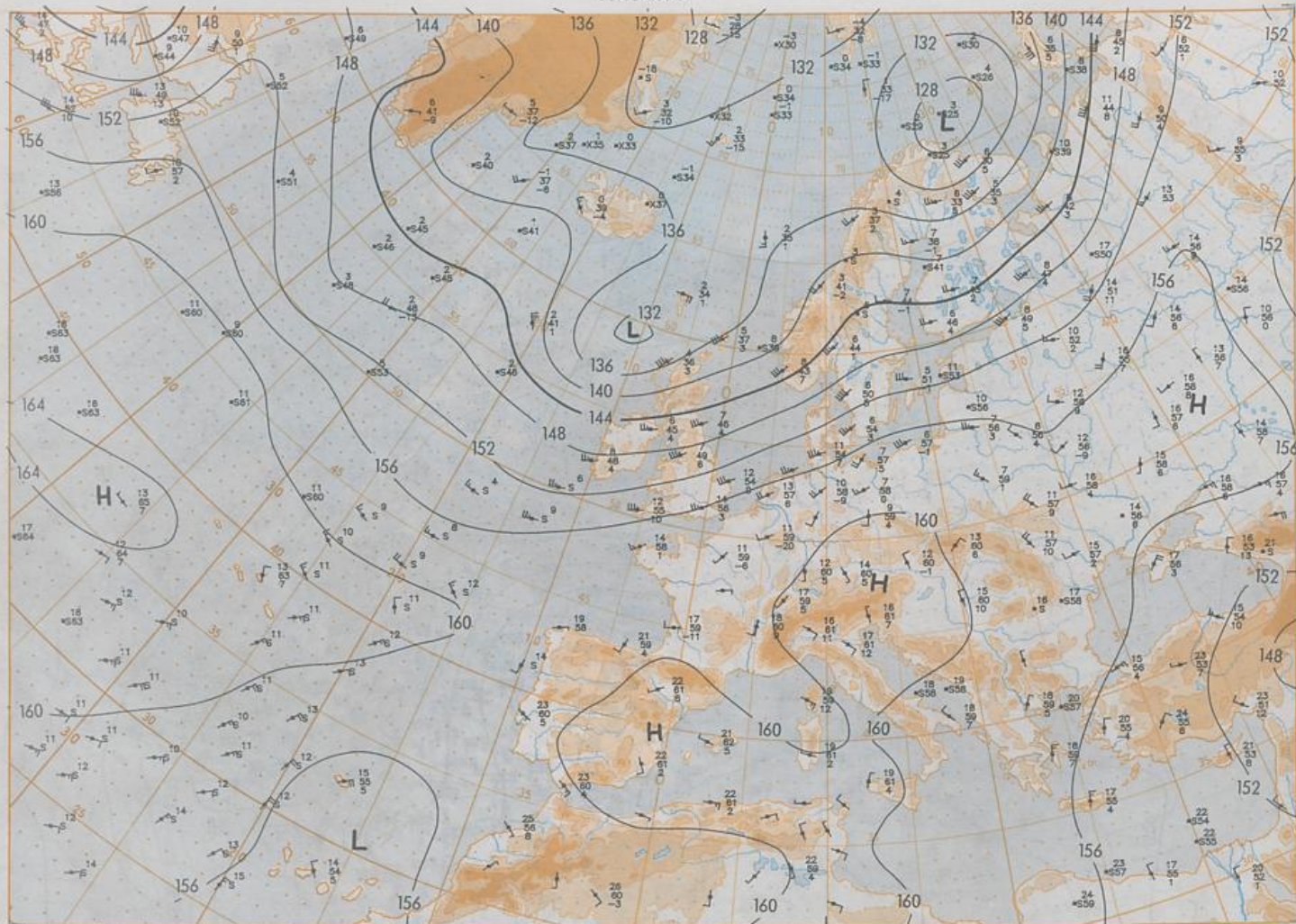




Stereogr.-proj. 1:60 000 000 60°N

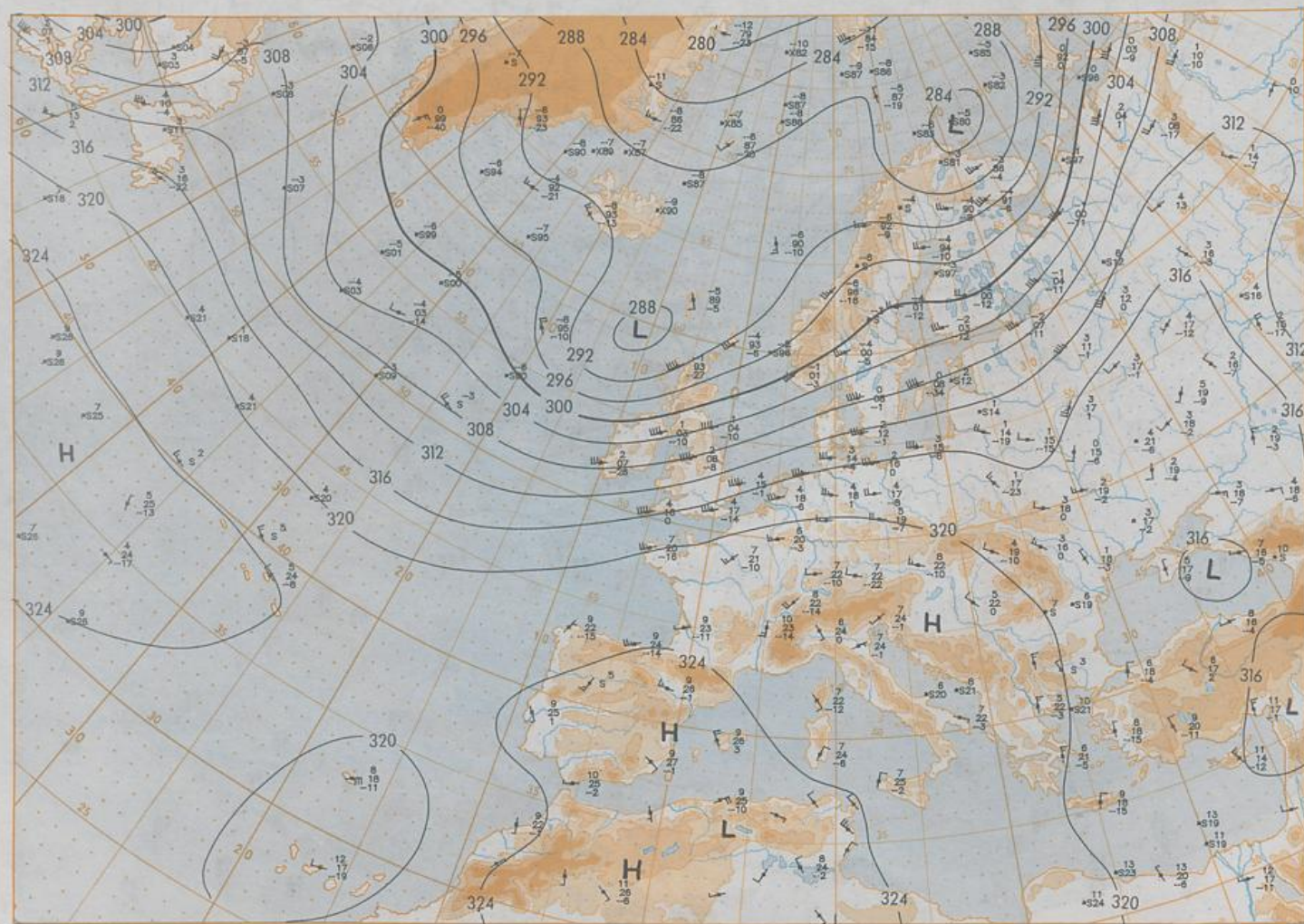
100 hPa 12 UTC

05.08.1992

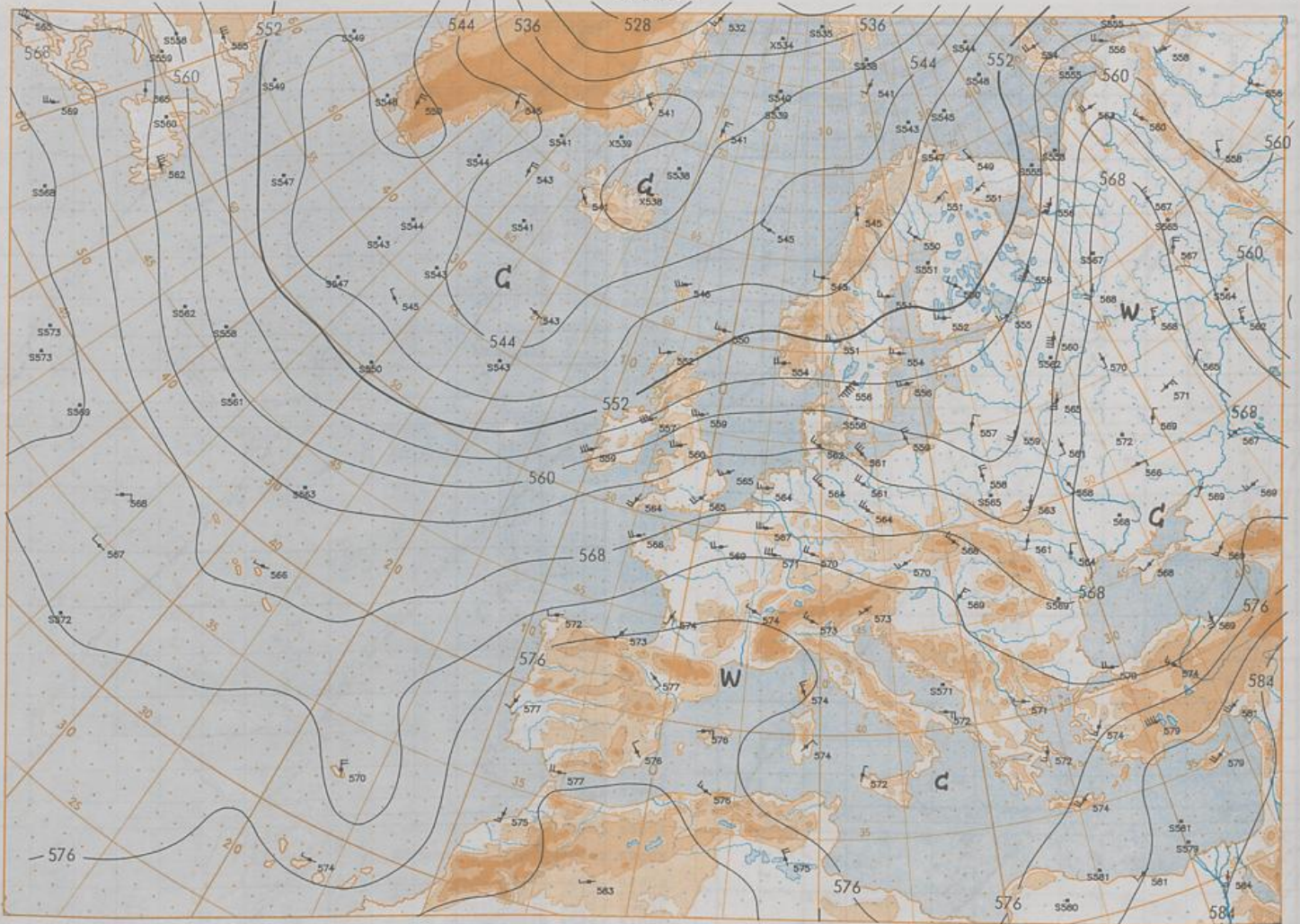


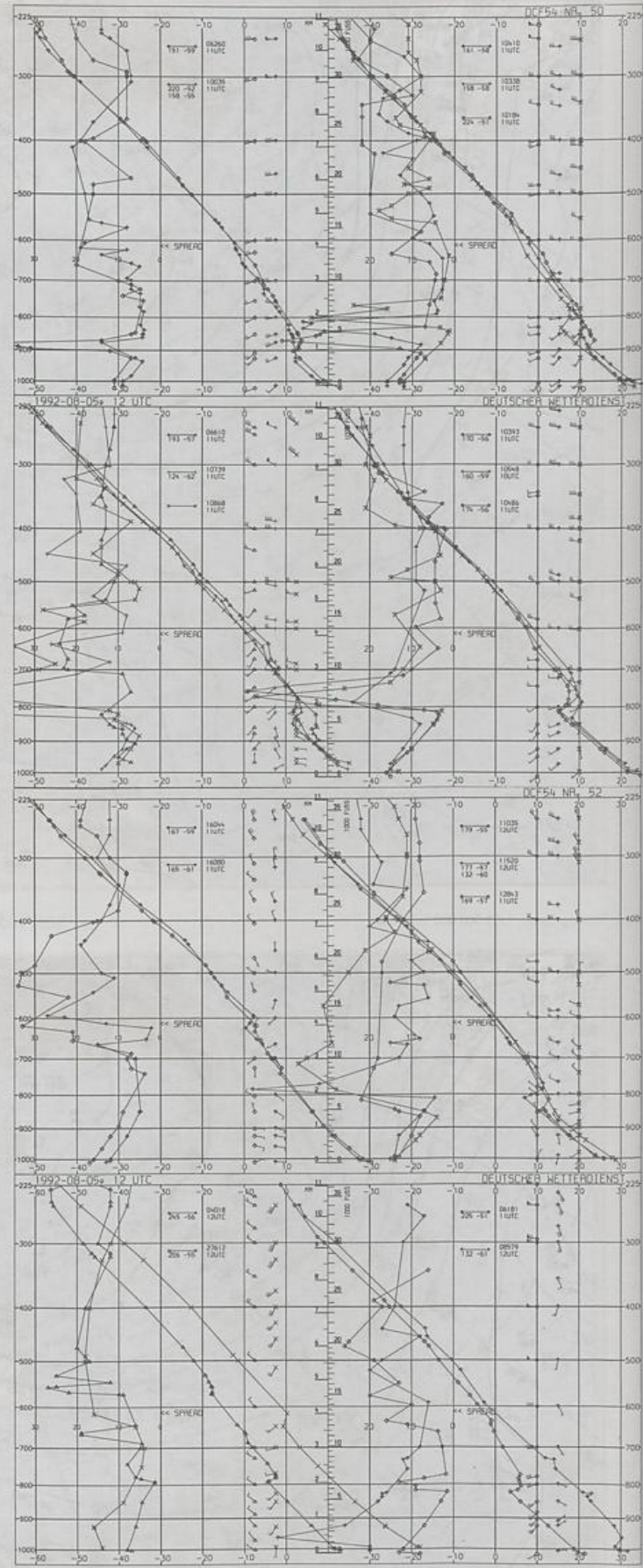
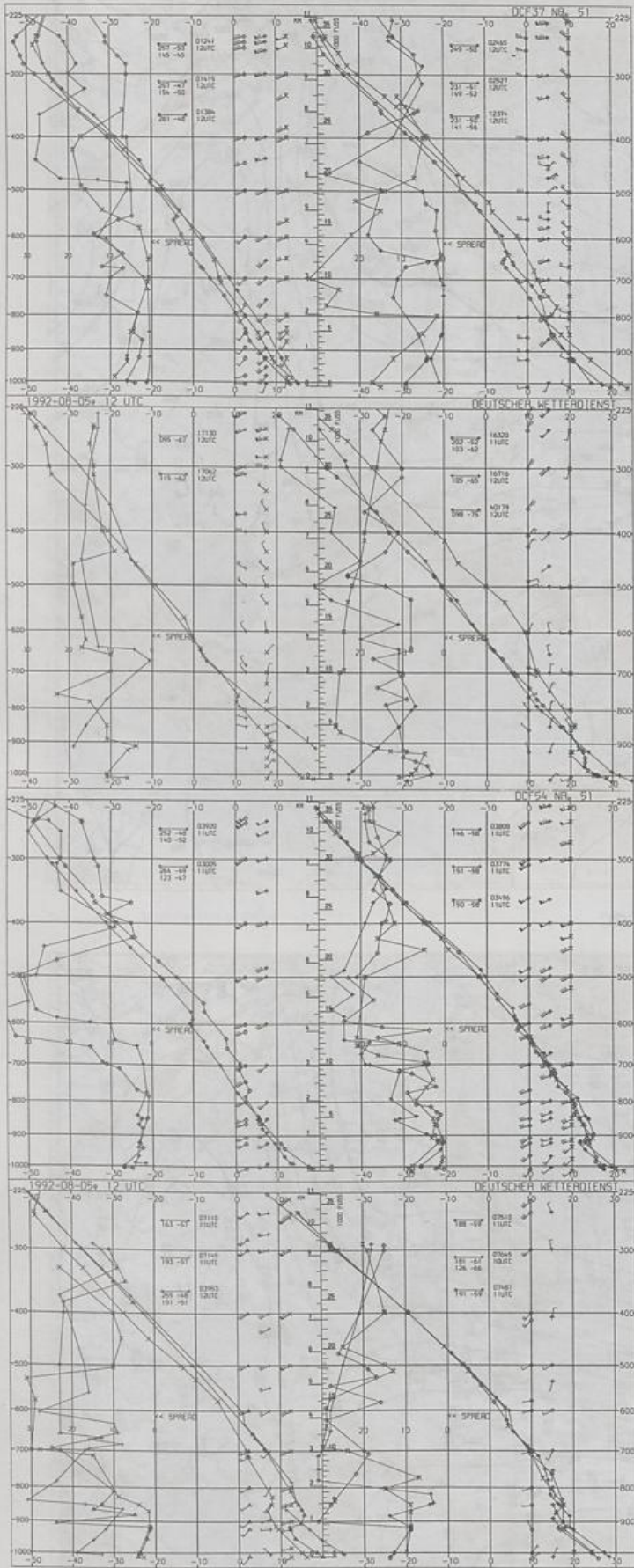
Stereogr. proj. 1:30 000 000 in 60°N

850 hPa 12 UTC



700 hPa 12 UTC





Aerological Diagrams 12 UTC

- |                 |                 |                  |                               |                   |                          |
|-----------------|-----------------|------------------|-------------------------------|-------------------|--------------------------|
| 01241 Orland    | 03774 Crawley   | 07145 Trappes    | 09393 Lindenberg              | 11035 Wien        | 16245 Roma               |
| 01384 Oslo      | 03808 Camborne  | 07481 Lyon       | 09548 Meiningen               | 11520 Praha-Libus | 16320 Brindisi           |
| 01415 Stavanger | 03920 Long Kesh | 07510 Bordeaux   | 10035 Schleswig               | 12374 Legionowo   | 16716 Athen              |
| 02465 Stockholm | 06181 Kobenhavn | 07645 Nimes      | 10338 Hannover                | 12843 Budapest    | 17062 Istanbul           |
| 02527 Goteborg  | 06260 De Bilt   | 08001 La Coruña  | 10410 Essen                   | 13275 Beograd     | 40179 Bet Dagan / Israel |
| 03005 Lerwick   | 06447 Uccle     | 08221 Madrid     | 10739 Stuttgart               | 15420 Bukarest    |                          |
| 03170 Shanwell  | 06610 Payerne   | 08495 Gibraltar  | 10868 München-Oberschleißheim | 16044 Udine       | 17130 Ankara             |
| 03496 Hemsby    | 07110 Braş      | 09184 Greifswald |                               | 16080 Milano      | 60250 Agadir             |