

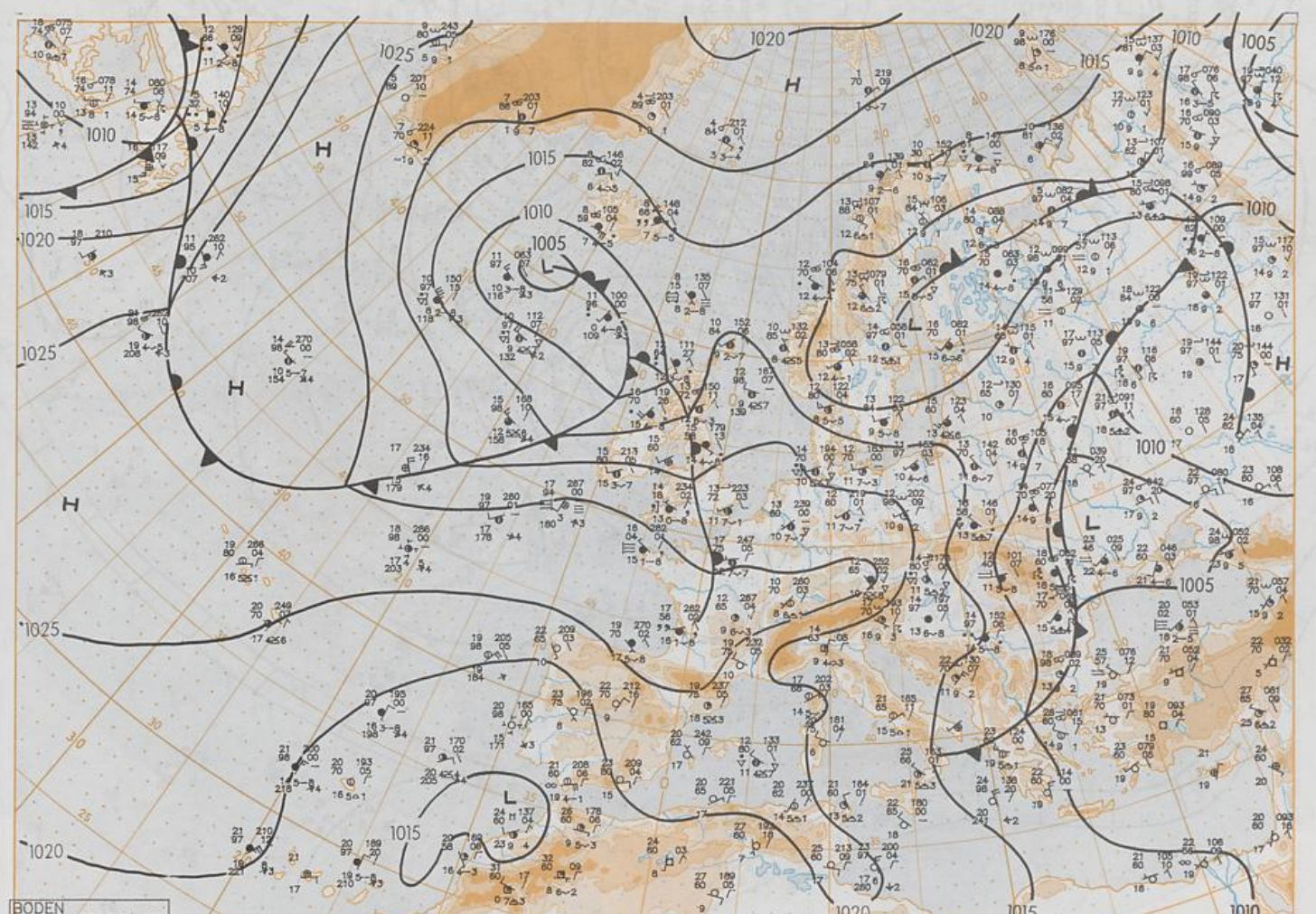
Europäischer Wetterbericht European Meteorological Bulletin Bulletin Météorologique Européen Boletín Meteorológico Europeo

Amtsblatt des Deutschen Wetterdienstes 63067 Offenbach a.M., Postfach 100465, 63004 Offenbach a.M. Tel.: (069) 8062-2284
 Druck und Verlag: Deutscher Wetterdienst - Zentralamt - Frankfurter Straße 135, Postfach 10 04 65, 6050 Offenbach a.M., Tel.: (069) 8 06 20

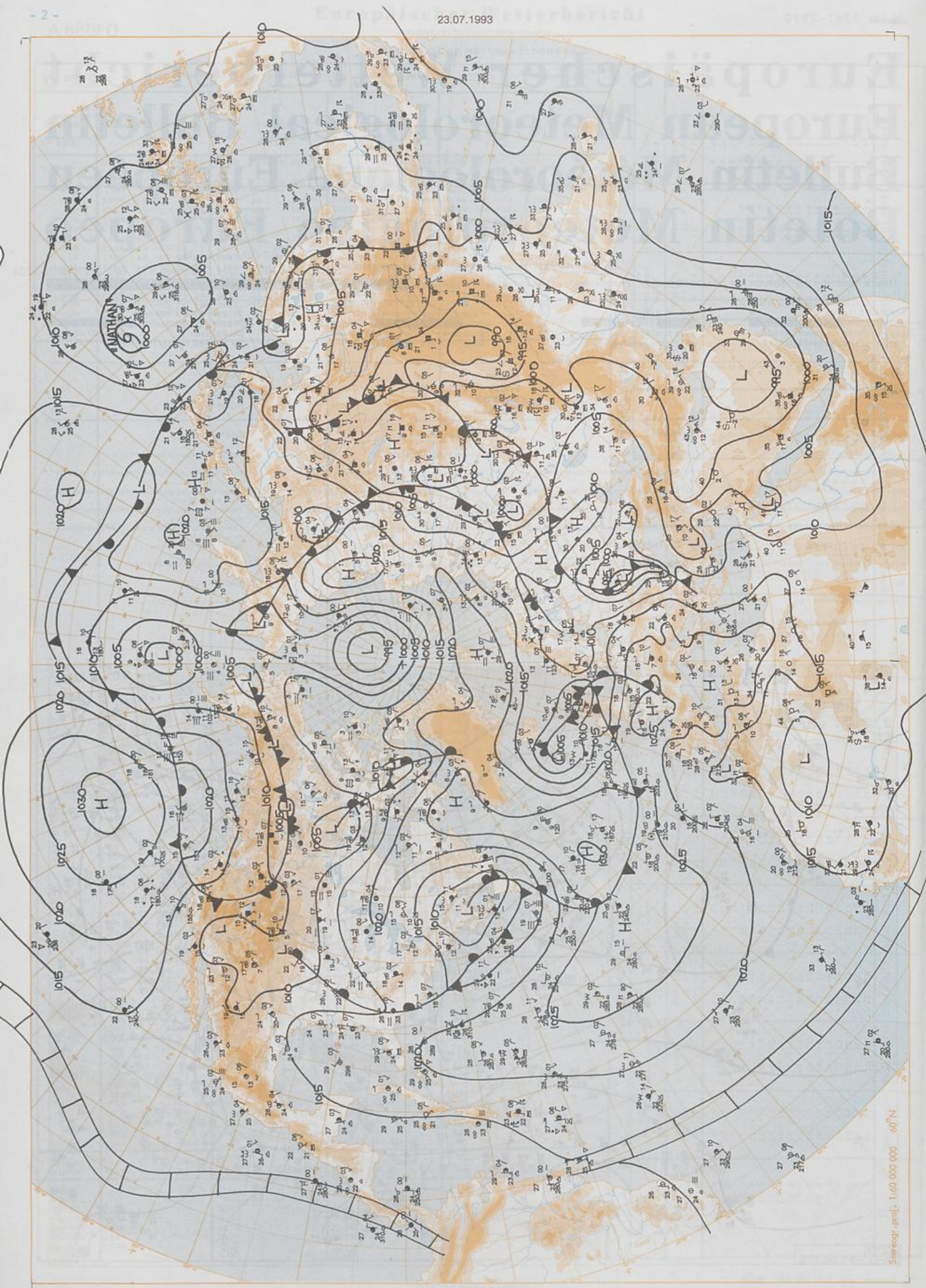
Erscheint täglich **Bezugspreis monatlich 30,00 DM** zuzügl. Porto jährlich DM 420.- Nachdruck nicht gestattet
 Issued daily **Monthly price 30,00 DM** plus postage DM 420.- All rights reserved
 Publié quotidiennement **Prix mensuel 30,00 DM** plus port annuel DM 420.- Reproduction interdite
 Se publica diariamente **Precio de suscripción mensual 30,00 DM** plus porte anual DM 420.- Se prohíbe la reproducción

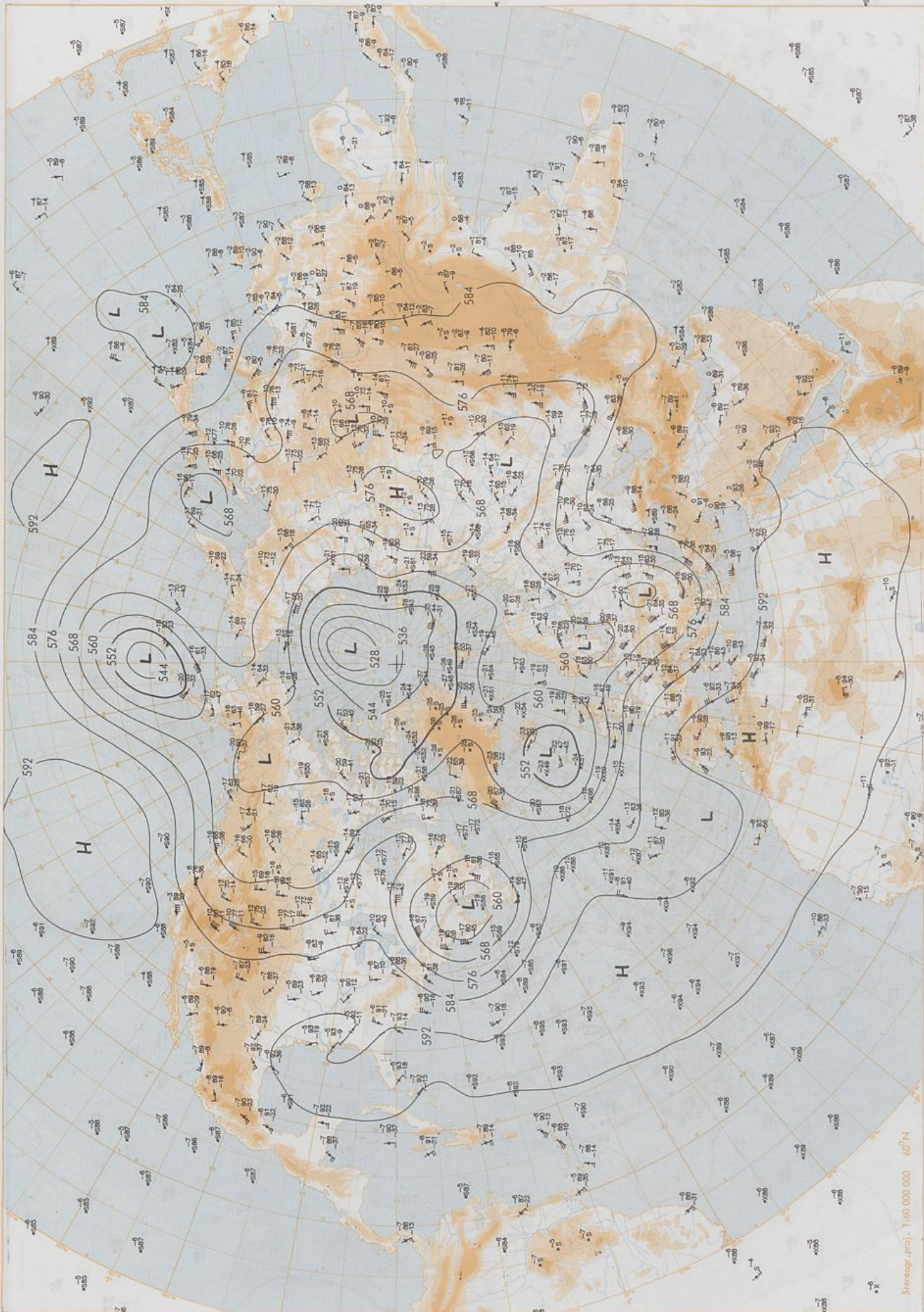
Jahrgang **18** Freitag **23.07.1993** Nummer **204**
 Volume **18** Friday **23.07.1993** Number **204**
 Volumen **18** Vendredi **23.07.1993** Numéro **204**
 Viernes **23.07.1993** Número **204**

Inhalt	Content	Contenu	Contenido
Bodenwetterkarte 00 UTC	Surface chart 00 UTC	Carte de surface à 00 UTC	Análisis en superficie a las 00 UTC
Bodenwetterkarte Nordhemisphäre 12 UTC	Surface chart northern hemisphere 12 UTC	Carte de surface sur l'hémisphère nord à 12 UTC	Análisis en superficie hemisferio norte a las 12 UTC
500-hPa-Fläche Nordhemisphäre 12 UTC	500 hPa surface northern hemisphere 12 UTC	Surface 500 hPa sur l'hémisphère nord à 12 UTC	Topografía de la superficie de 500 hPa hemisferio norte de las 12 UTC
200-hPa-Fläche Nordhemisphäre 12 UTC	200 hPa surface northern hemisphere 12 UTC	Surface 200 hPa sur l'hémisphère nord à 12 UTC	Topografía de la superficie de 200 hPa hemisferio norte de las 12 UTC
100-hPa-Fläche Nordhemisphäre 12 UTC	100 hPa surface northern hemisphere 12 UTC	Surface 100 hPa sur l'hémisphère nord à 12 UTC	Topografía de la superficie de 100 hPa hemisferio norte de las 12 UTC
850-hPa 12 UTC, 700 hPa 12 UTC	850 hPa 12 UTC, 700 hPa 12 UTC	850 hPa 12 UTC, 700 hPa 12 UTC	850 hPa 12 UTC, 700 hPa 12 UTC
Relative Topographie 500/1000 hPa 12 UTC	Thickness chart 500/1000 hPa 12 UTC	Carte d'épaisseur 500/1000 hPa 12 UTC	Relative 500/1000 hPa 12 UTC
300-hPa 12 UTC	300 hPa 12 UTC	300 hPa 12 UTC	300 hPa 12 UTC
Aerologische Diagramme 12 UTC	Aerological diagrams 12 UTC	Diagrammes aérologiques 12 UTC	Diagramas aerológicos 12 UTC



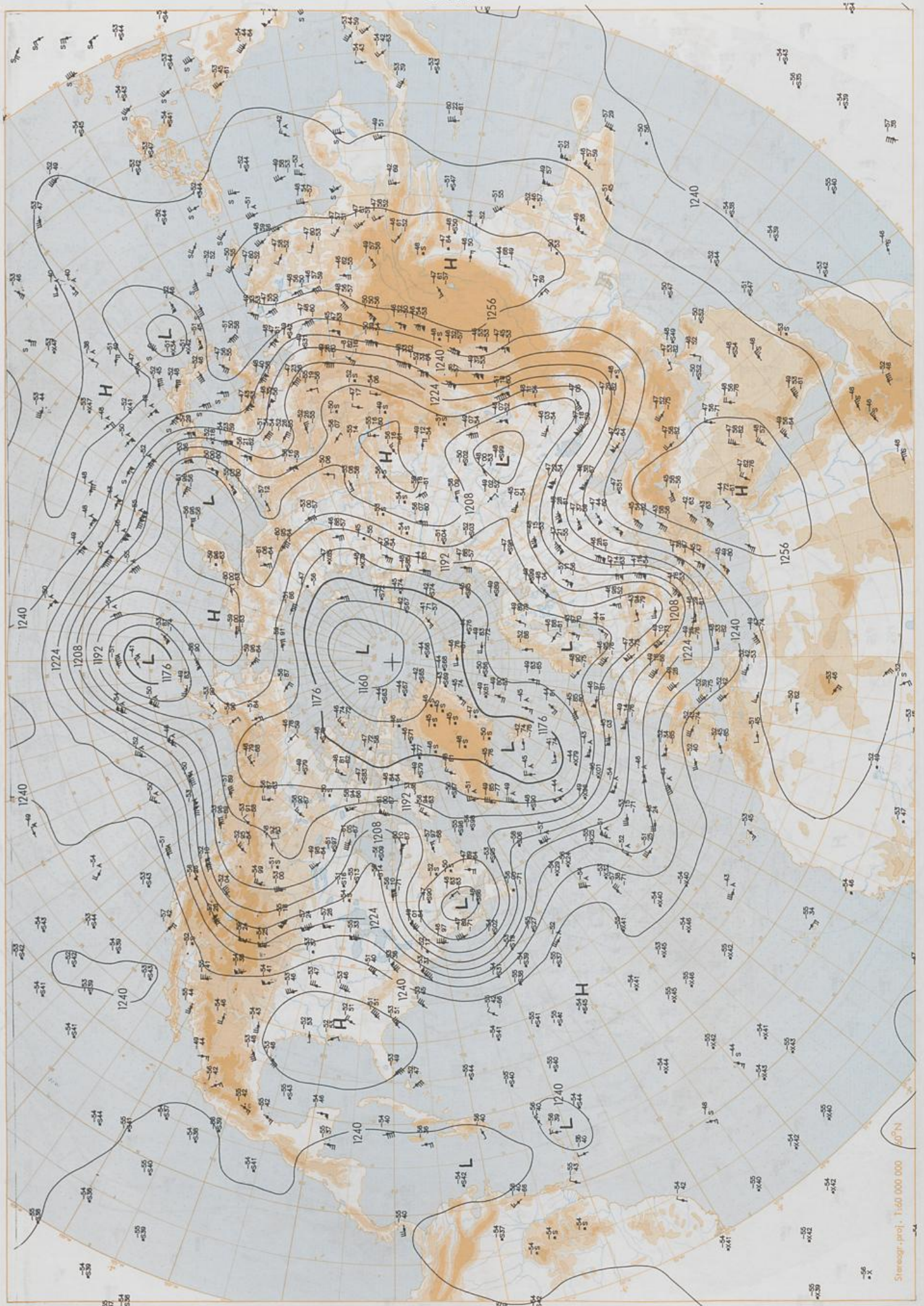
BODEN 23-07-93 00 UTC
 Stereogr. proj. 1:30 000 000 60°N
 Surface chart 00 UTC



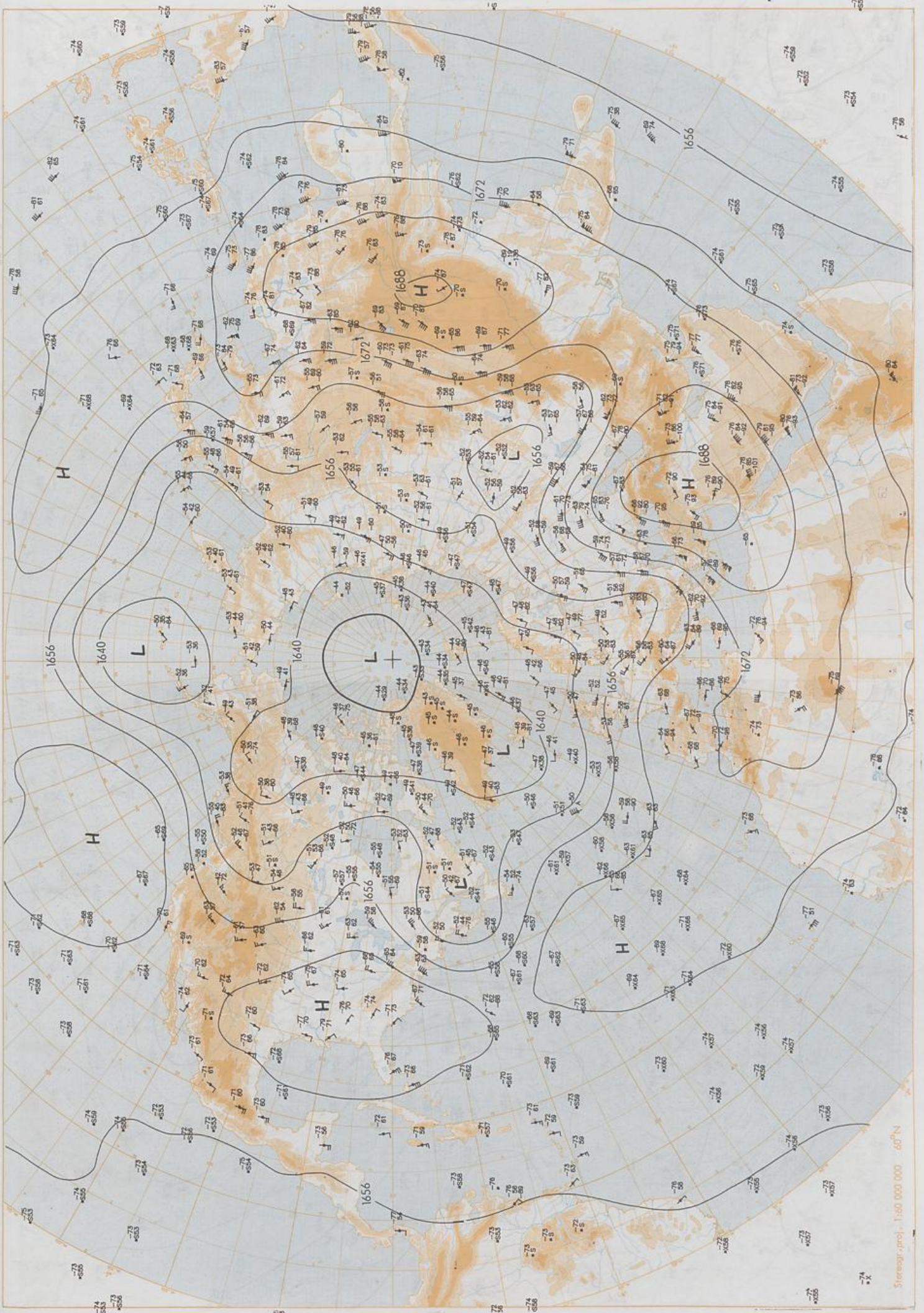


500 hPa 12 UTC

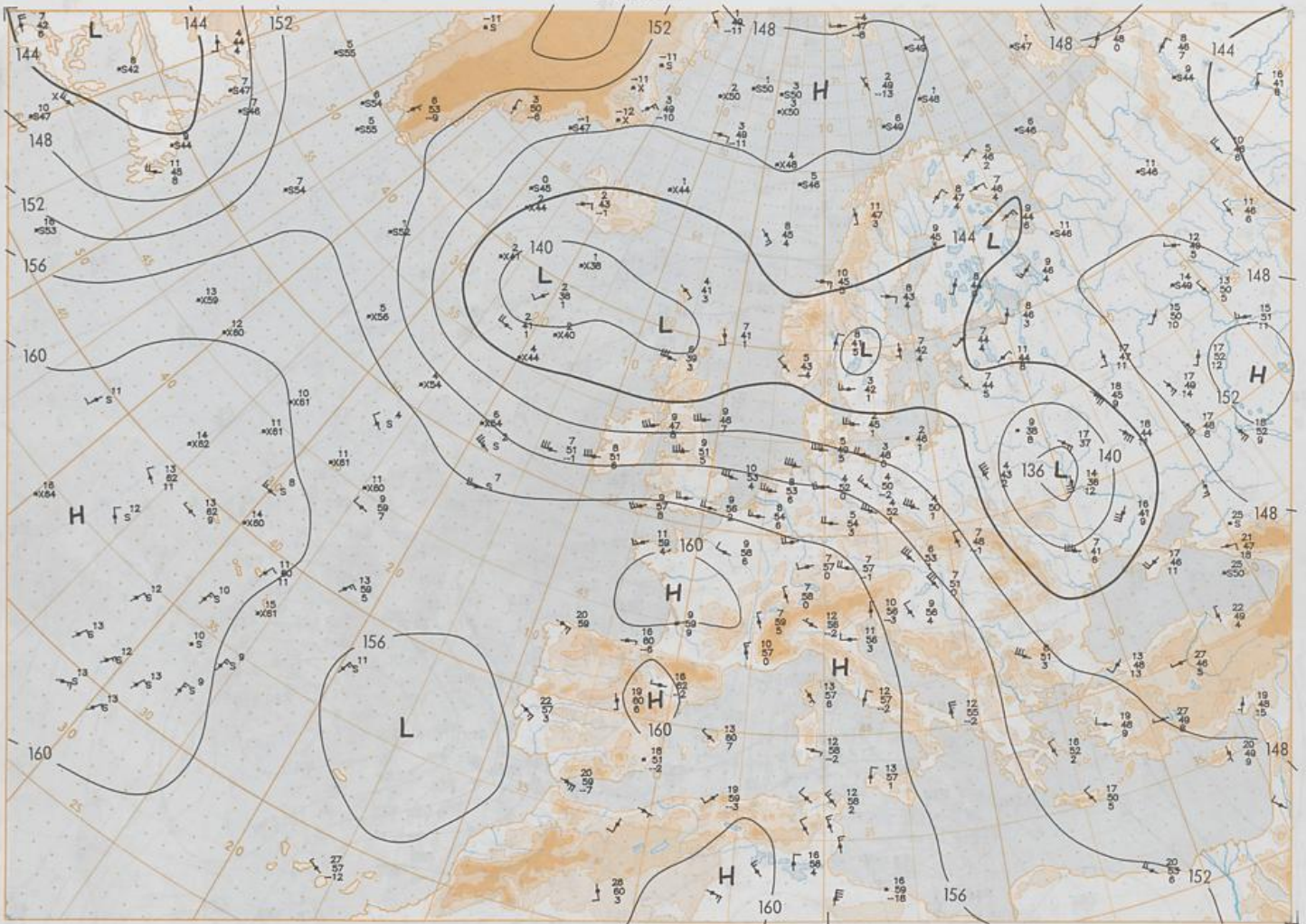
Stratocorr. proj. 1:60 000 000 60°N



200 hPa 12 UTC

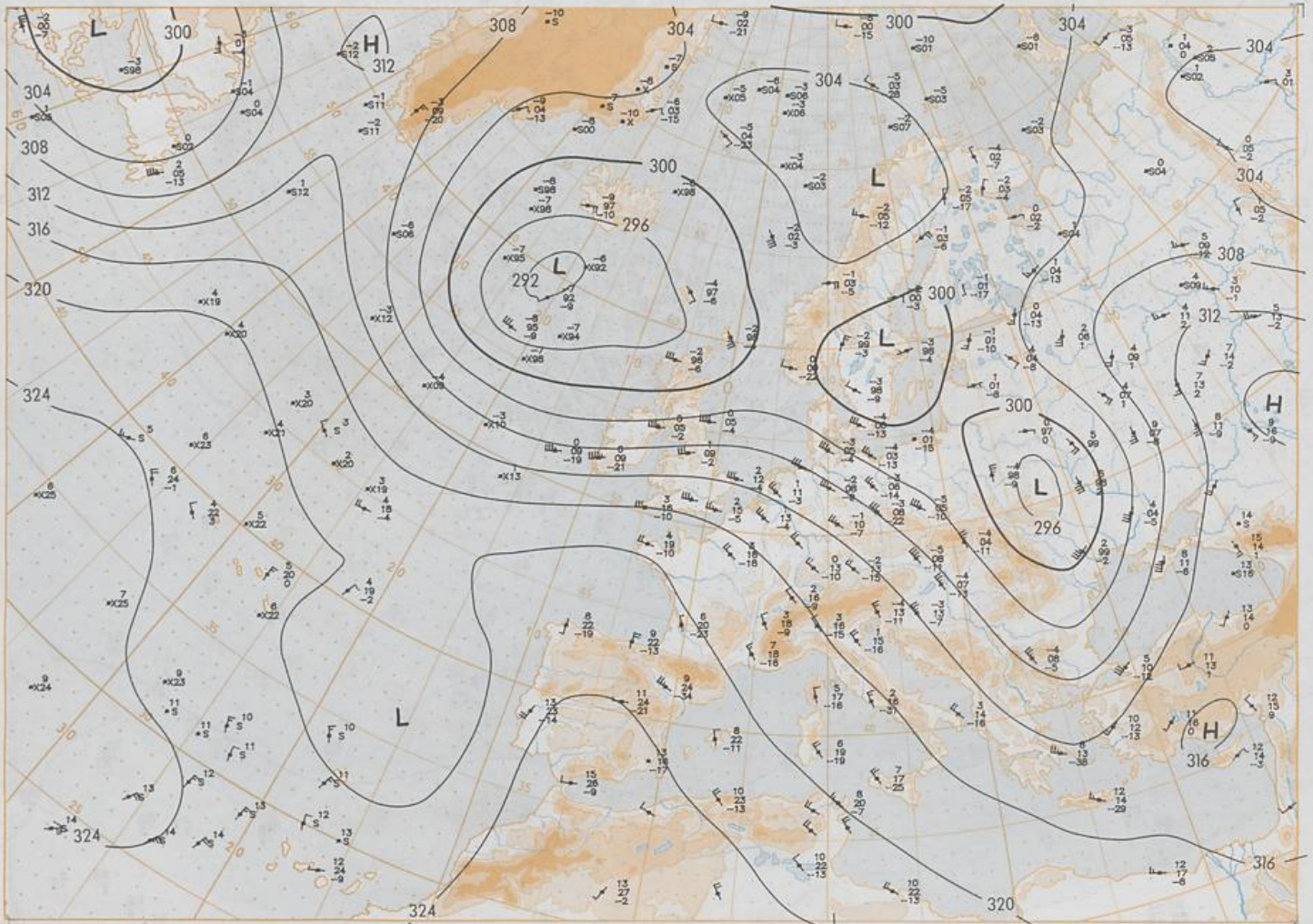


23.07.1993

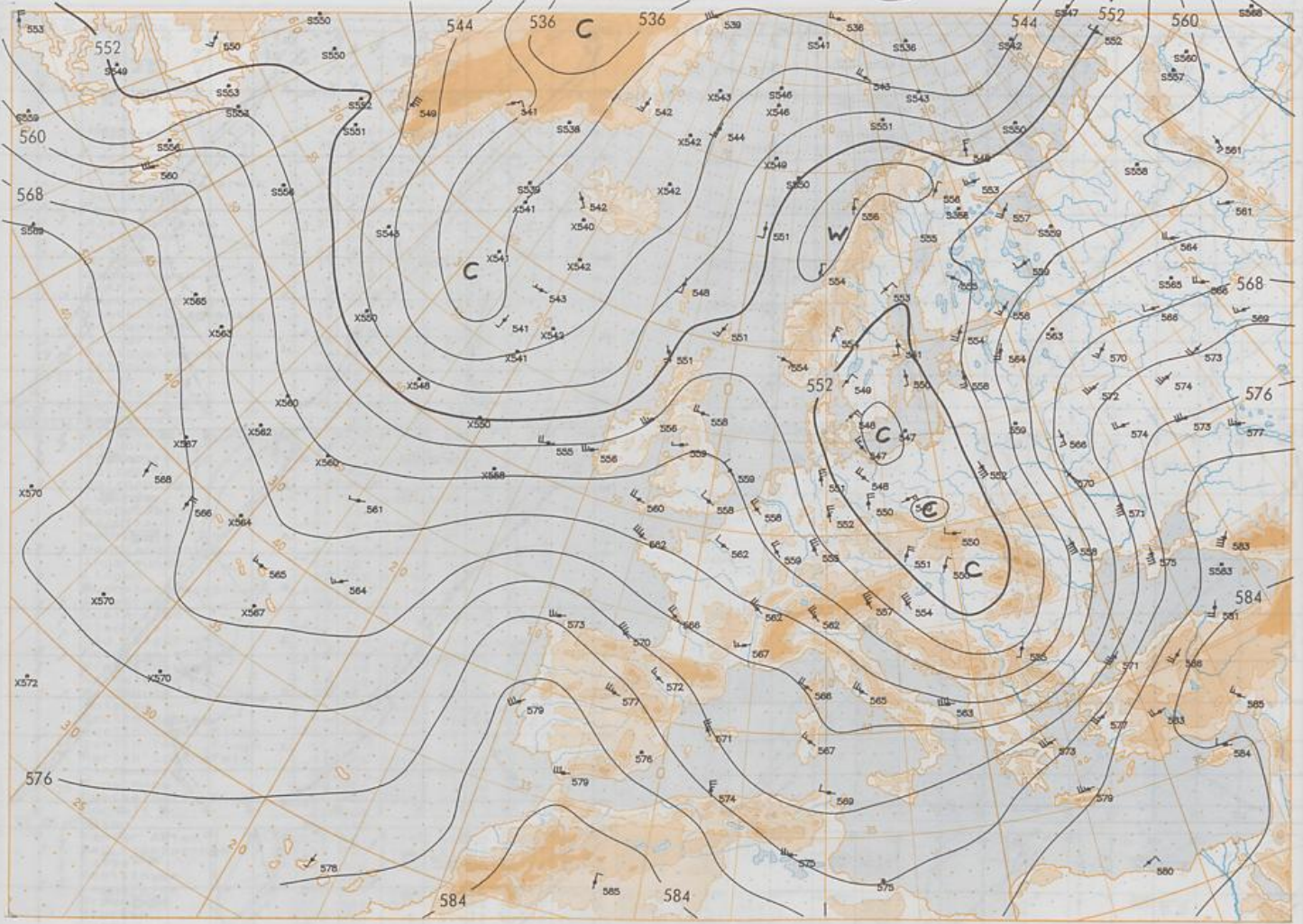


Stereogr. proj. 1:30 000 000 in ϕ° N

850 hPa 12 UTC

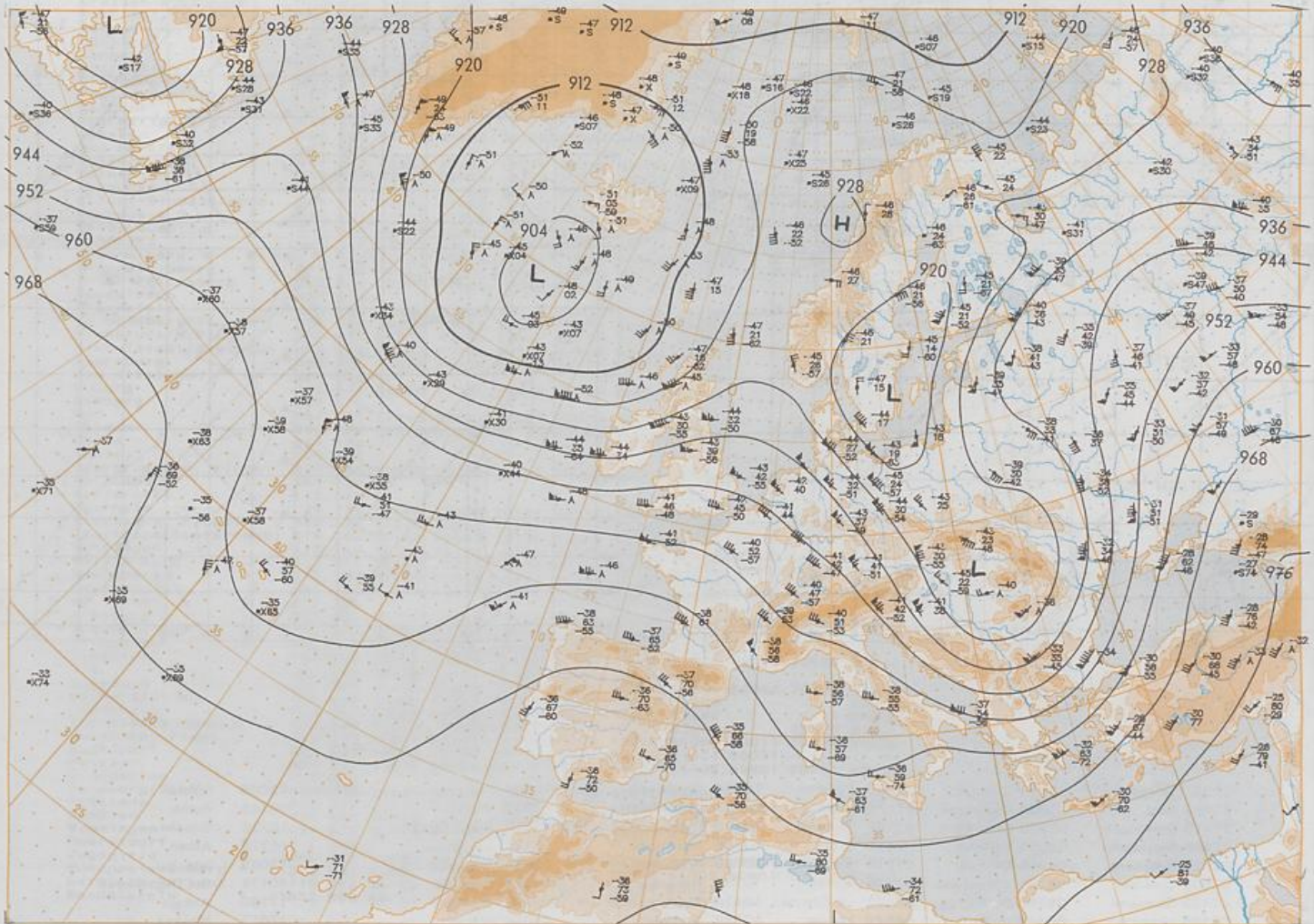


700 hPa 12 UTC

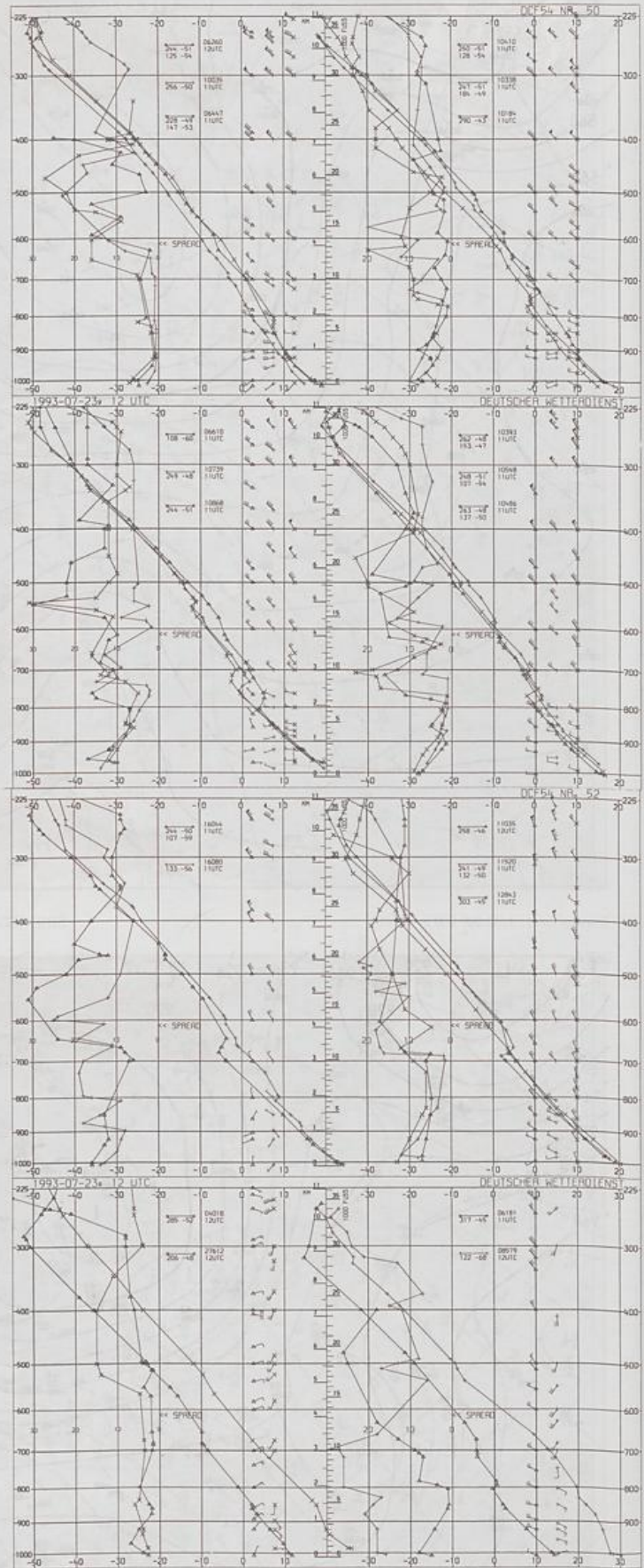
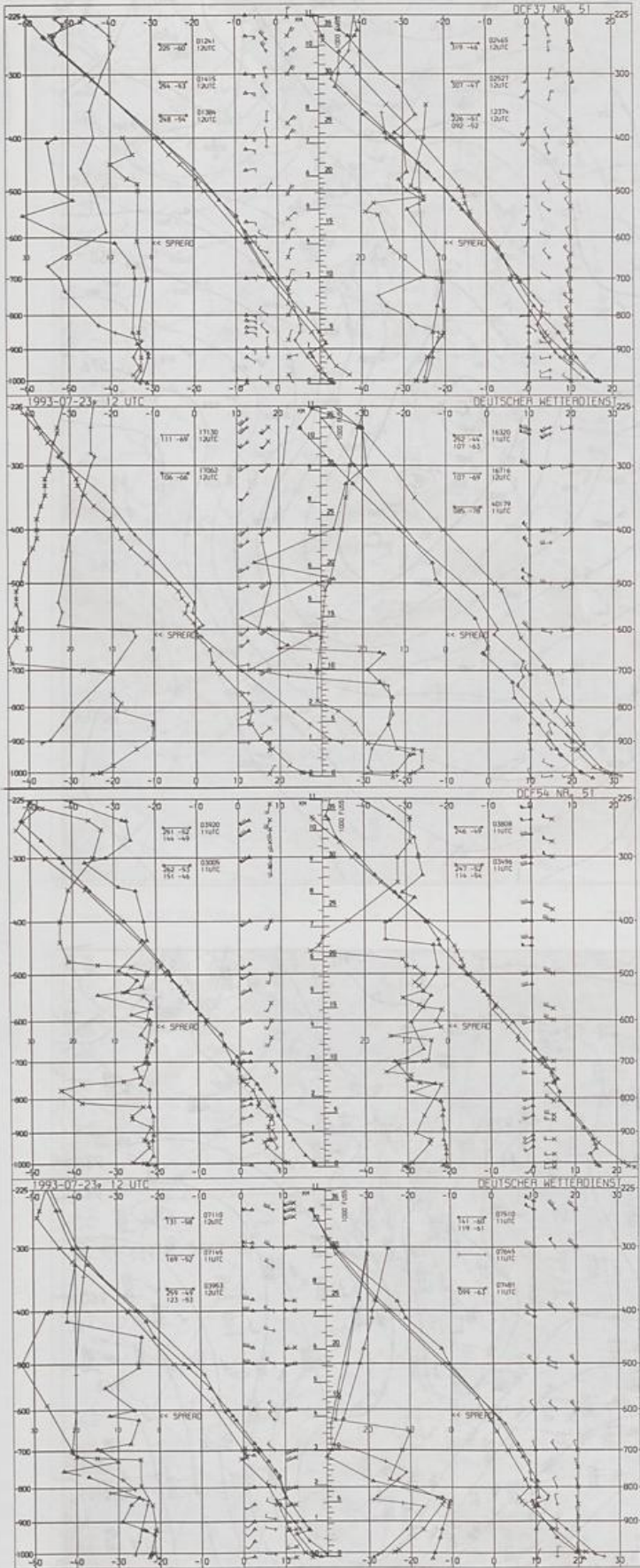


Stereogr. proj. 1:30 000 000 In 20°N

500/1000 hPa 12 UTC



300 hPa 12 UTC



Aerological
Diagrams
12 UTC

01241 Orland	03774 Crawley	08610 Payerne	10184 Greifswald	10868 München-Oberschleißheim	18080 Milano
01384 Oslo	03808 Camborne	07110 Brest	10393 Lindenbergl	11035 Wien	18245 Roma
01415 Stavanger	03920 Long Kesh	07145 Trappes	10486 Dresden-Wahnsdorf	11520 Praha-Libus	18320 Brindisi
02485 Stockholm	03953 Valentia	07481 Lyon	10548 Meiningen	12374 Legionowo	16718 Athen
02527 Goteborg	04018 Keflavik	07510 Bordeaux	10035 Schleswig	12843 Budapest	17062 Istanbul
03005 Lerwick	06181 Kobenhavn	07845 Nimes	10338 Hannover	13275 Beograd	40179 Bet Dagan/Israel
03170 Shanwell	06260 De Bilt	08001 La Coruna	10410 Essen	15420 Bukarest	17130 Ankara
03498 Hemsby	08447 Uccle	08578 Lisboa	10739 Stuttgart	18044 Udine	27812 Moskva