

Europäischer Wetterbericht European Meteorological Bulletin Bulletin Météorologique Européen Boletín Meteorológico Europeo

Amtsblatt des Deutschen Wetterdienstes

Druck und Verlag: Deutscher Wetterdienst - Zentralamt - Frankfurter Straße 135, Postfach 10 04 65, 6050 Offenbach a.M., Tel.: (069) 8 06 20

Erscheint täglich
Bezugspreis monatlich 30,00 DM
zuzügl. Porto
Nachdruck nicht gestattet

Issued daily
Monthly price 30,00 DM
plus postage
All rights reserved

Publié quotidiennement
Prix mensuel 30,00 DM
plus port
Reproduction interdite

Se publica diariamente
Precio de suscripción mensual 30,00 DM
plus porte
Se prohíbe la reproducción

Jahrgang
Volume
Volume
Volumen

18

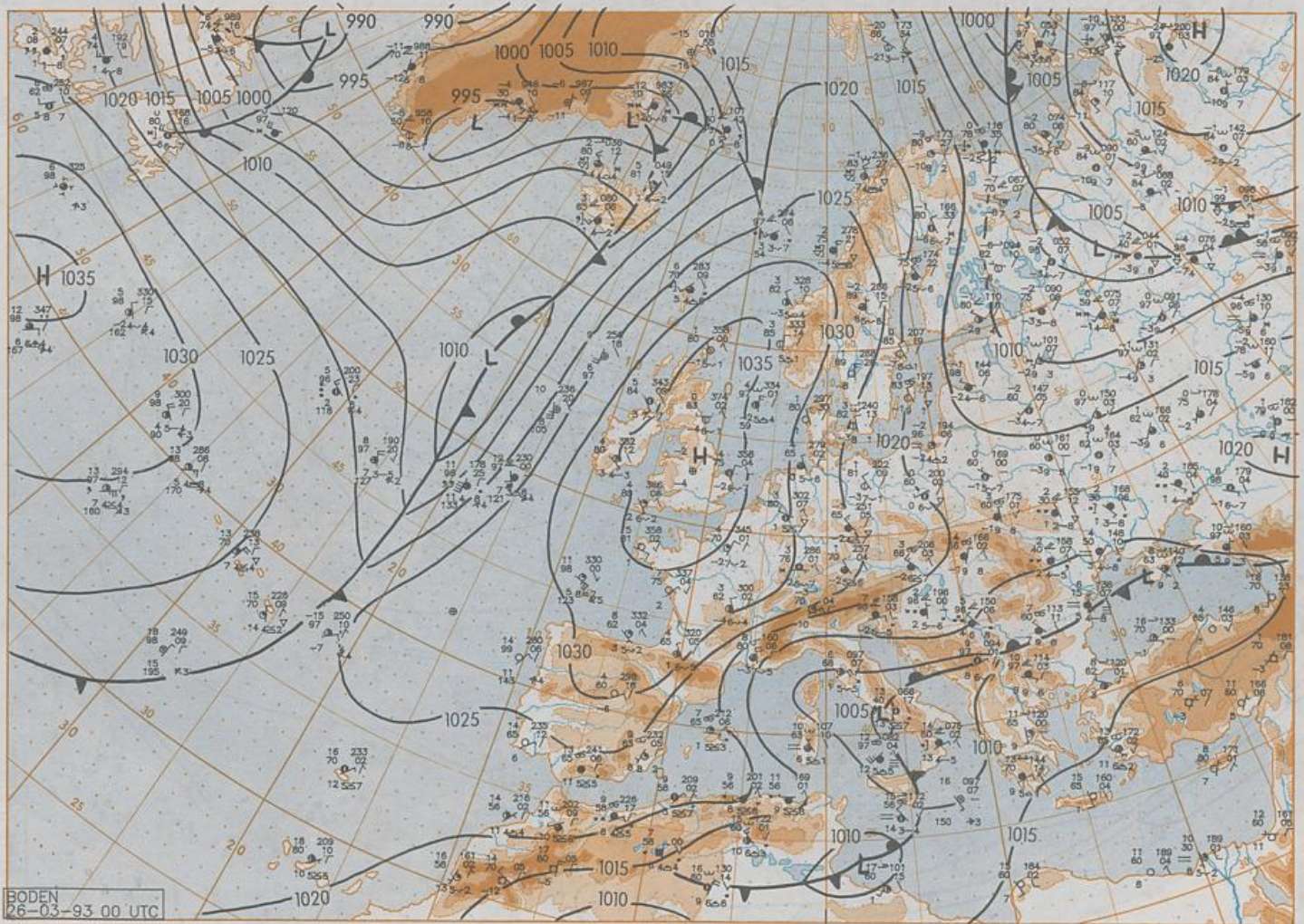
Freitag
Friday
Vendredi
Viernes

26.03.1993

Number
Number
Número
Número

85

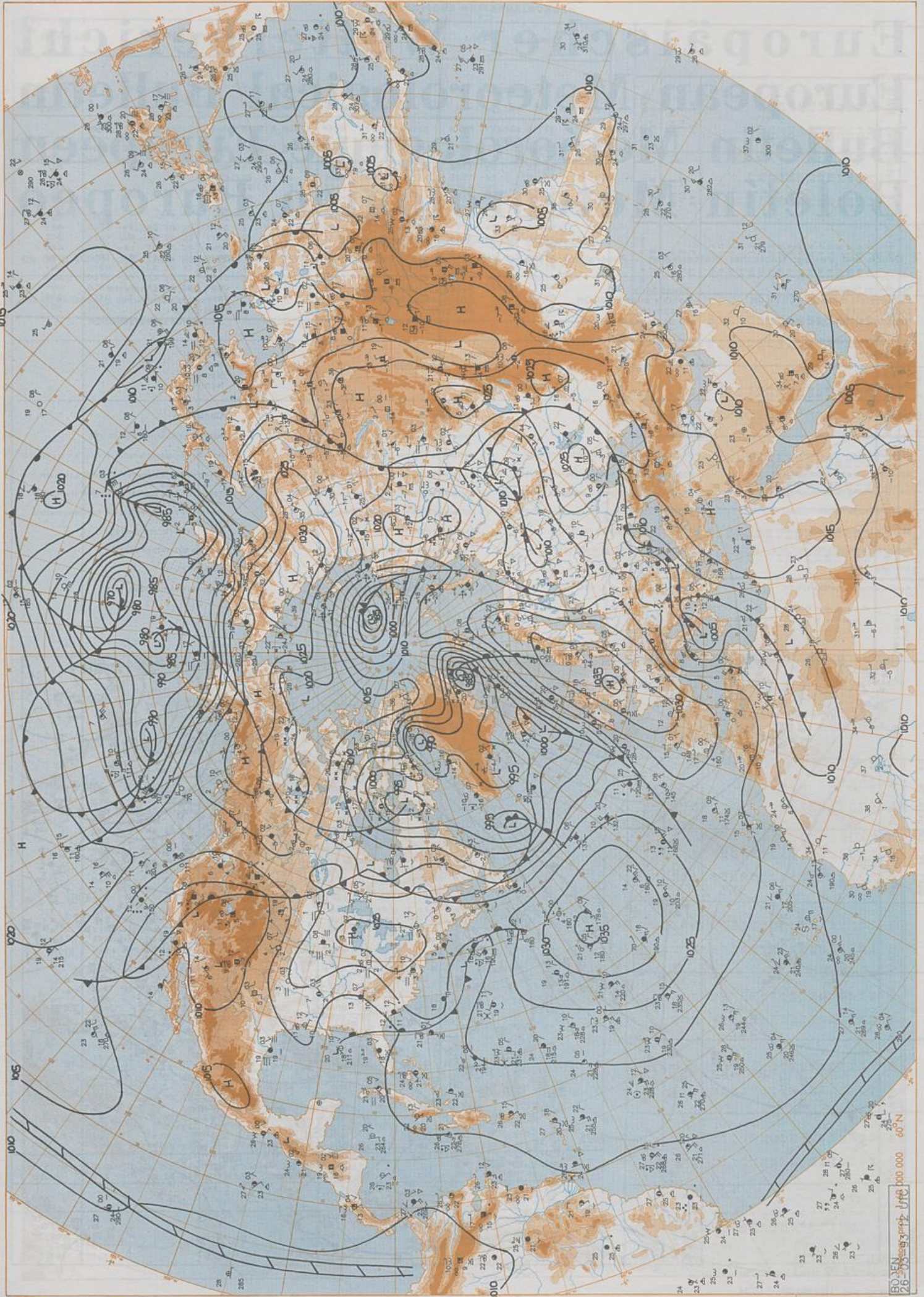
| Inhalt | Content | Contenu | Contenido |
|--|--|---|---|
| Bodenwetterkarte 00 UTC | Surface chart 00 UTC | Carte de surface à 00 UTC | Análisis en superficie a las 00 UTC |
| Bodenwetterkarte Nordhemisphäre 12 UTC | Surface chart northern hemisphere 12 UTC | Carte de surface sur l'hémisphère nord à 12 UTC | Análisis en superficie hemisferio norte a las 12 UTC |
| 500 - hPa-Fläche Nordhemisphäre 12 UTC | 500 hPa surface northern hemisphere 12 UTC | Surface 500 hPa sur l'hémisphère nord à 12 UTC | Topografía de la superficie de 500 hPa hemisferio norte de las 12 UTC |
| 200 - hPa-Fläche Nordhemisphäre 12 UTC | 200 hPa surface northern hemisphere 12 UTC | Surface 200 hPa sur l'hémisphère nord à 12 UTC | Topografía de la superficie de 200 hPa hemisferio norte de las 12 UTC |
| 100 - hPa-Fläche Nordhemisphäre 12 UTC | 100 hPa surface northern hemisphere 12 UTC | Surface 100 hPa sur l'hémisphère nord à 12 UTC | Topografía de la superficie de 100 hPa hemisferio norte de las 12 UTC |
| 850 - hPa 12 UTC, 700 hPa 12 UTC | 850 hPa 12 UTC, 700 hPa 12 UTC | 850 hPa 12 UTC, 700 hPa 12 UTC | 850 hPa 12 UTC, 700 hPa 12 UTC |
| Relative Topographie 500/1000 hPa 12 UTC | Thickness chart 500/1000 hPa 12 UTC | Carte d'épaisseur 500/1000 hPa 12 UTC | Relativa 500/1000 hPa 12 UTC |
| 300 - hPa 12 UTC | 300 hPa 12 UTC | 300 hPa 12 UTC | 300 hPa 12 UTC |
| Aerologische Diagramme 12 UTC | Aerological diagrams 12 UTC | Diagrammes aérologiques 12 UTC | Diagramas aerológicos 12 UTC |



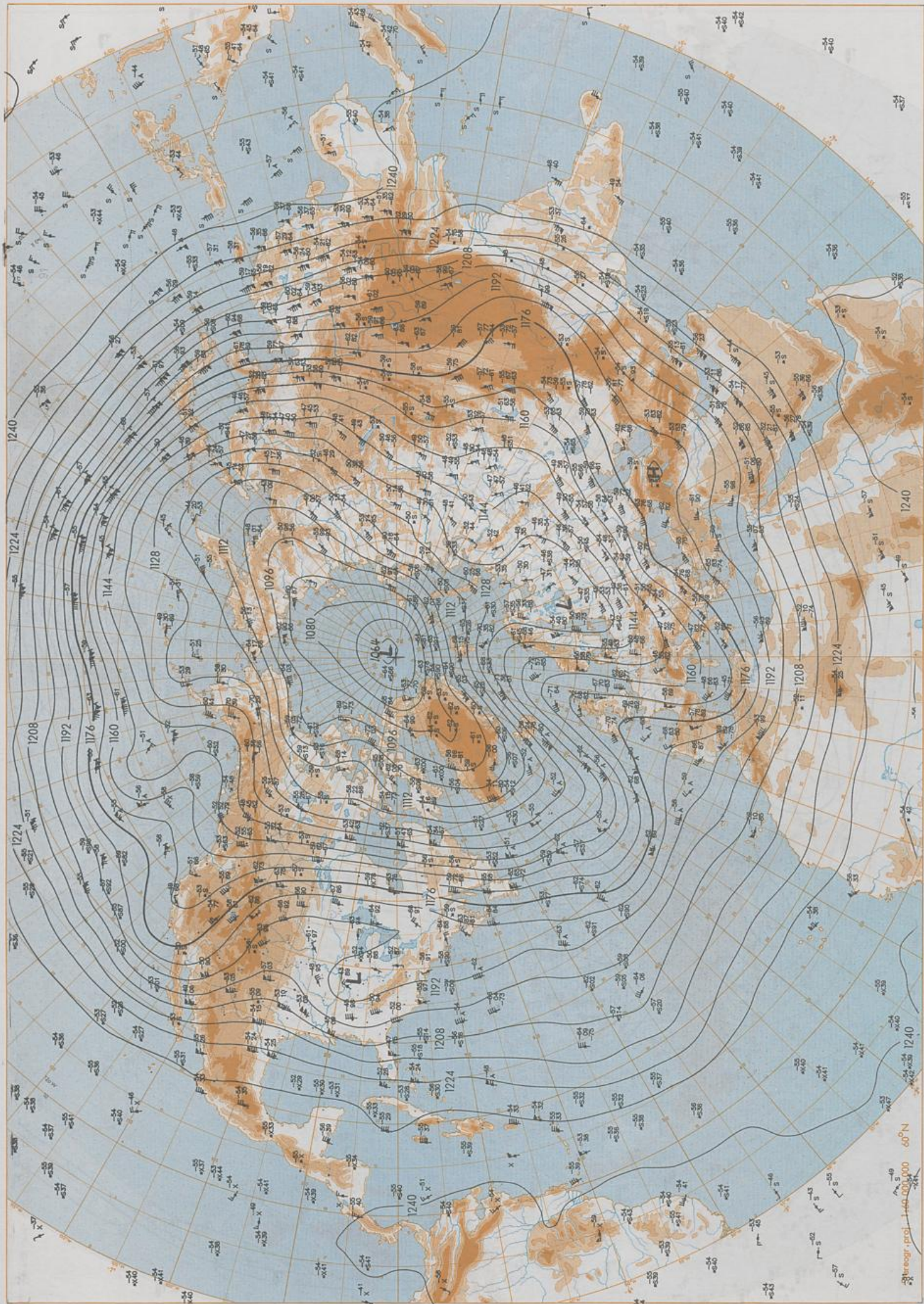
BODEN
26-03-93 00 UTC

Stereogr. proj.: 1:30 000 000 50°N

Surface chart 00 UTC

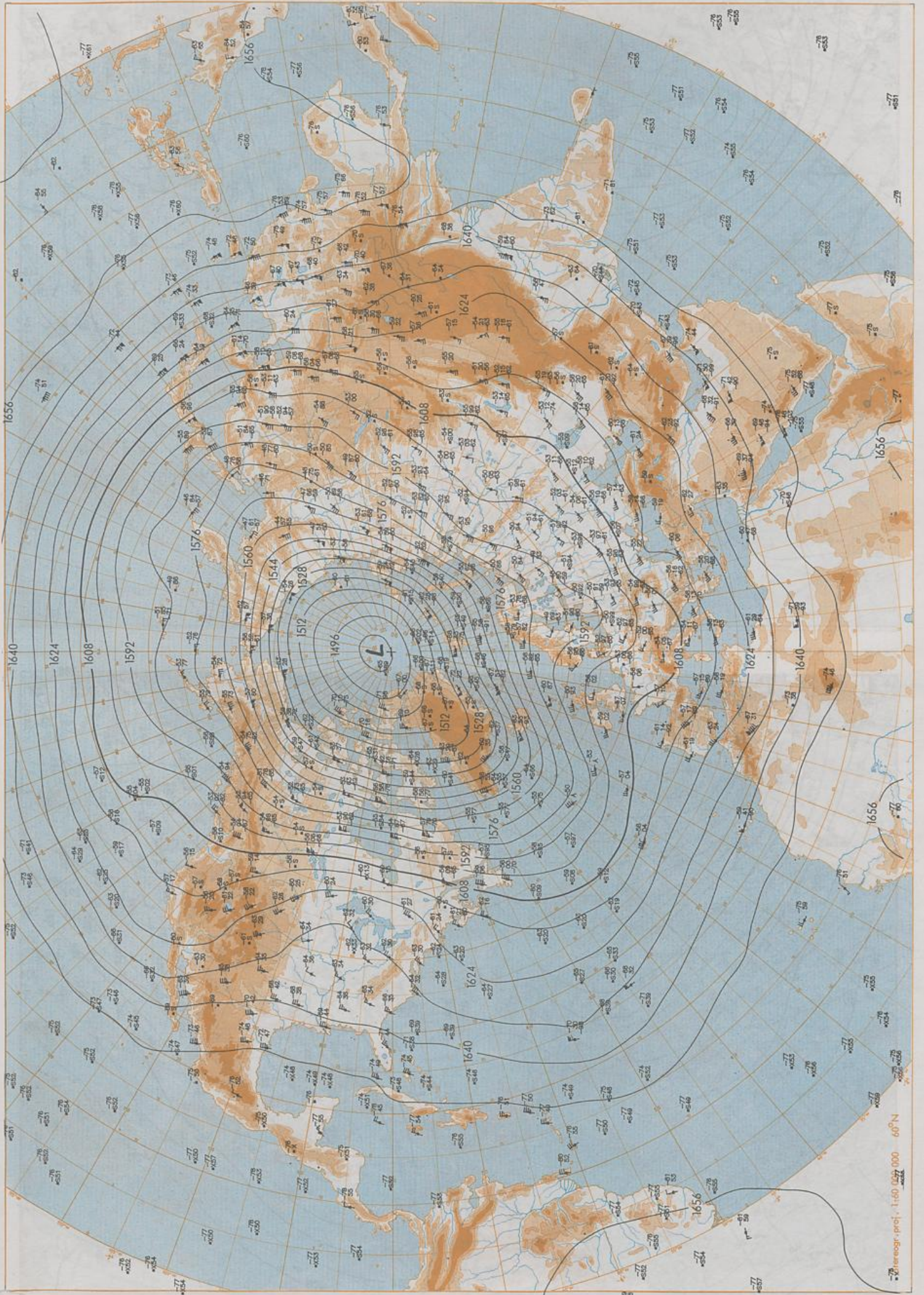


Surface chart 12 UTC



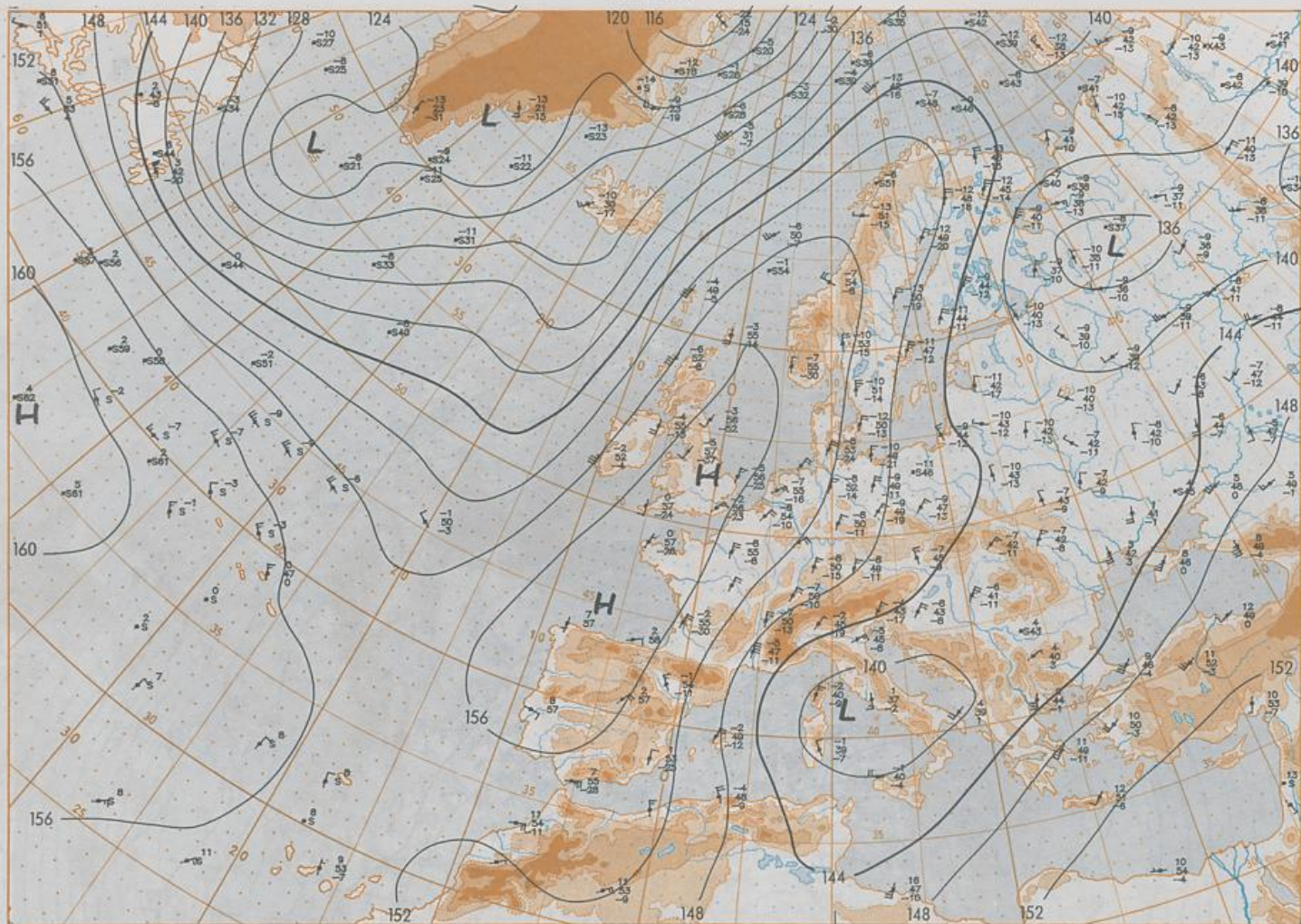
200 hPa 12 UTC

Scale: 1:40,000,000
60°N



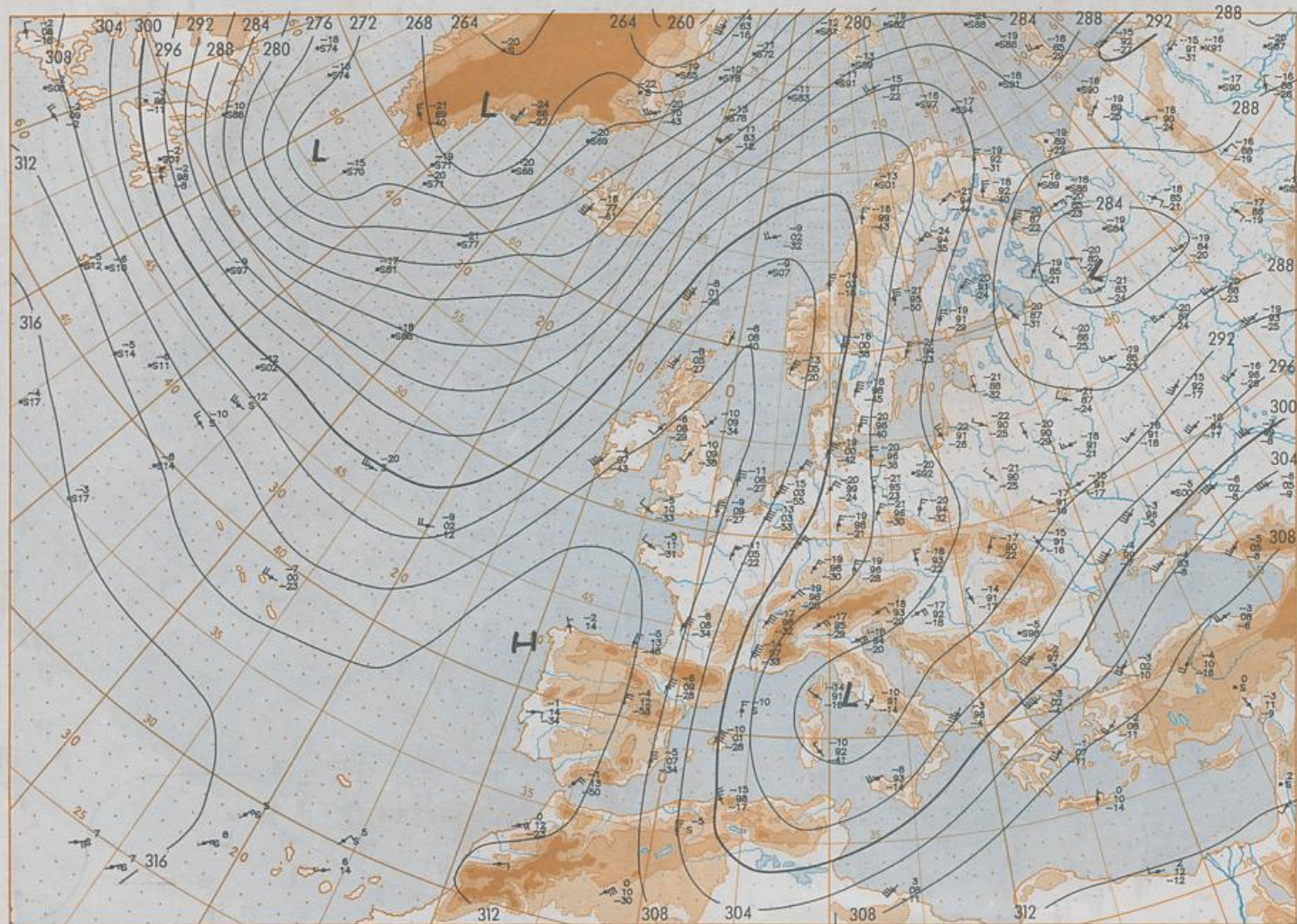
100 hPa 12 UTC

Stereogr. proj. 1:40 000 000 60°N

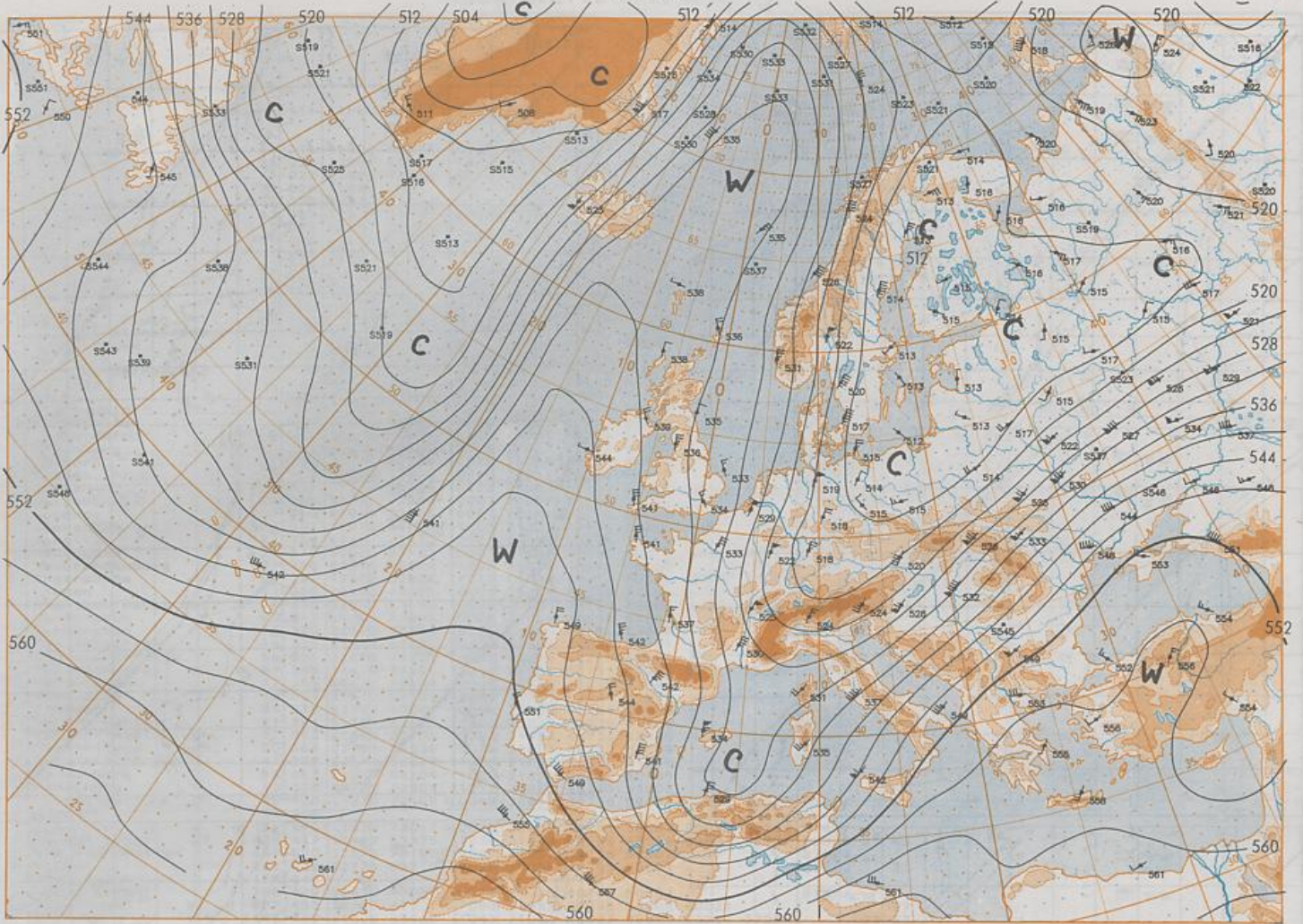


Stereogr. proj. 1:30 000 000 in 60°N

850 hPa 12 UTC

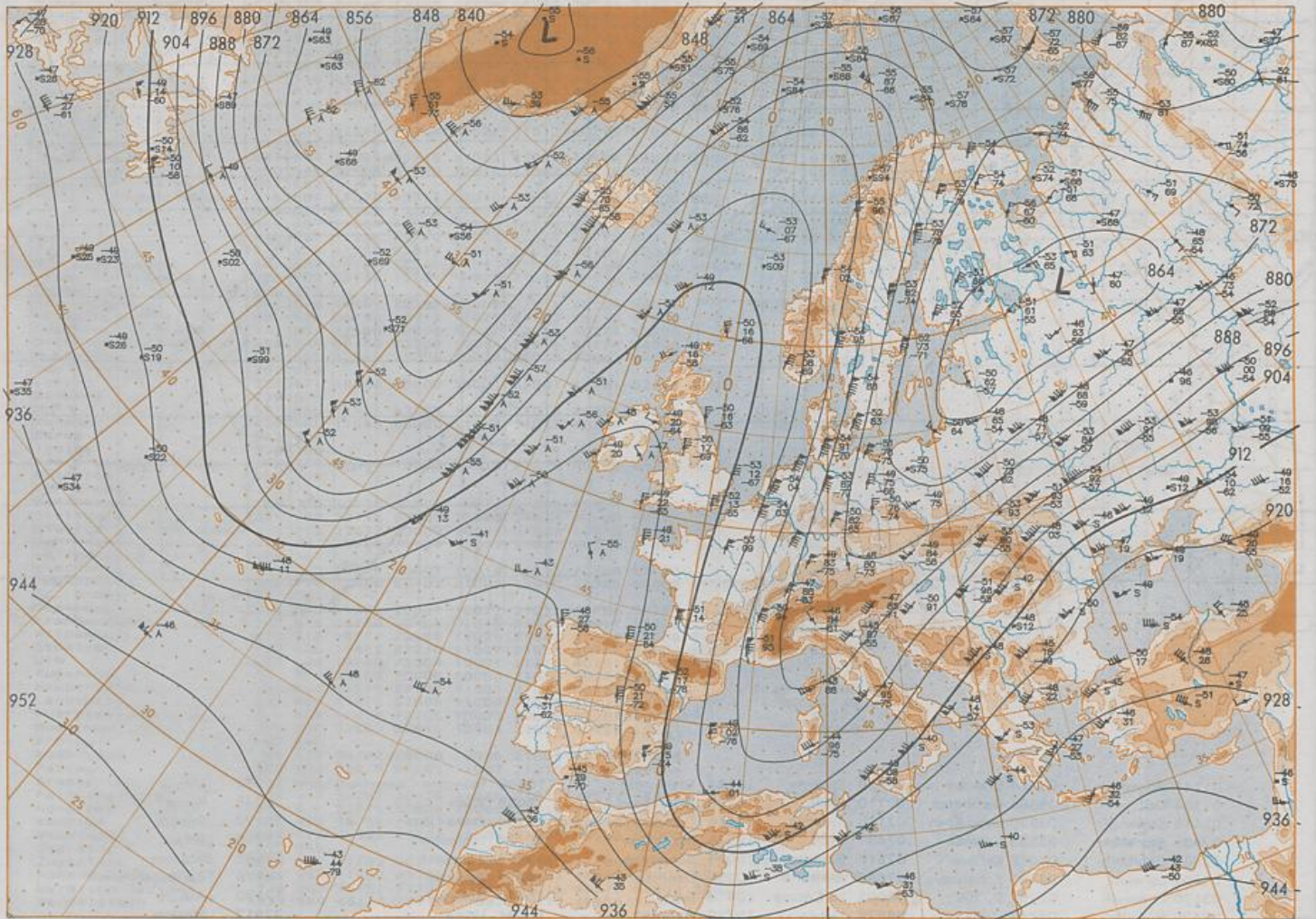


700 hPa 12 UTC

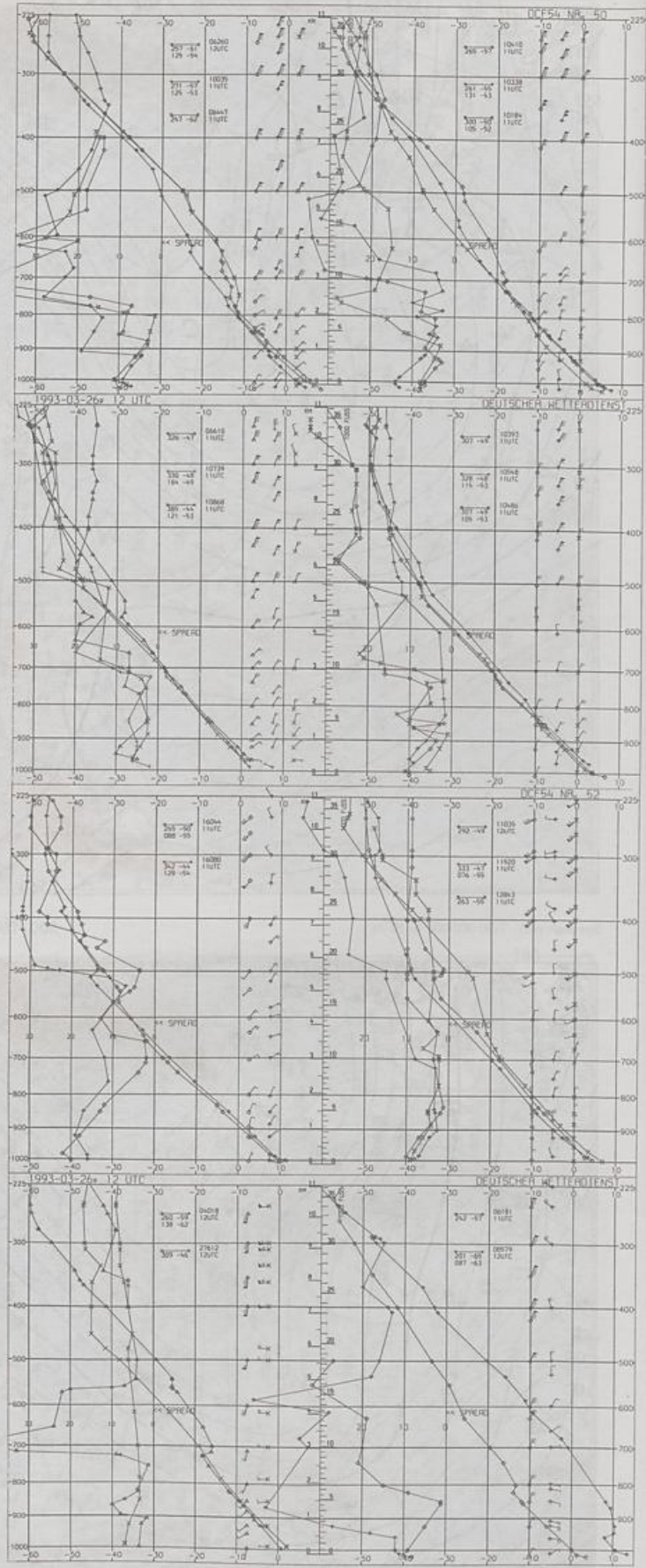



Stereogr. proj., 1:30 000 000 in 60°N

500/1000 hPa 12 UTC



300 hPa 12 UTC



Aerological
Diagrams
12 UTC

| | | | | | |
|-----------------|-----------------|-----------------|-------------------------|-------------------------------|------------------------|
| 01241 Orland | 03774 Crawley | 06610 Payerne | 10184 Greifswald | 10868 München-Oberschleißheim | 16080 Milano |
| 01384 Oslo | 03808 Camborne | 07110 Brest | 10393 Lindenberg | 11035 Wien | 16245 Roma |
| 01415 Stavanger | 03920 Long Kesh | 07145 Trappes | 10486 Dresden-Wahnsdorf | 11520 Praha-Libus | 16320 Brindisi |
| 02465 Stockholm | 03953 Valentia | 07481 Lyon | 10548 Meiningen | 12374 Legionowo | 16716 Athen |
| 02527 Göteborg | 04018 Keflavik | 07510 Bordeaux | 10035 Schleswig | 12843 Budapest | 17082 Istanbul |
| 03005 Lerwick | 06181 Kobenhavn | 07845 Nimes | 10338 Hannover | 13275 Beograd | 40179 Bet Dagan/Israel |
| 03170 Shanwell | 06260 De Bilt | 08001 La Coruna | 10410 Essen | 15420 Bukarest | 17130 Ankara |
| 03496 Hemsby | 06447 Uccle | 08579 Lisboa | 10739 Stuttgart | 16044 Udine | 27612 Moskva |