

Europäischer Wetterbericht European Meteorological Bulletin Bulletin Météorologique Européen Boletín Meteorológico Europeo

Amtsblatt des Deutschen Wetterdienstes

63067 Offenbach a.M.,

Postfach 100465, 63004 Offenbach a.M. Tel.: (069) 8062-2284

Druck und Verlag: Deutscher Wetterdienst - Zentralamt - Frankfurter Straße 135,

Postfach 10 04 65, 6050 Offenbach a.M., Tel.: (069) 8 06 20

Erscheint täglich
Bezugspreis **monatlich 30,00 DM**
zuzügl. Porto jährlich DM 420.-
Nachdruck nicht gestattet

Issued daily
Yearly **Monthly price 10,00 DM**
plus postage DM 420.-
All rights reserved

Publié quotidiennement
Prix **mensuel 30,00 DM**
plus port annuel DM 420.-
Reproduction interdite

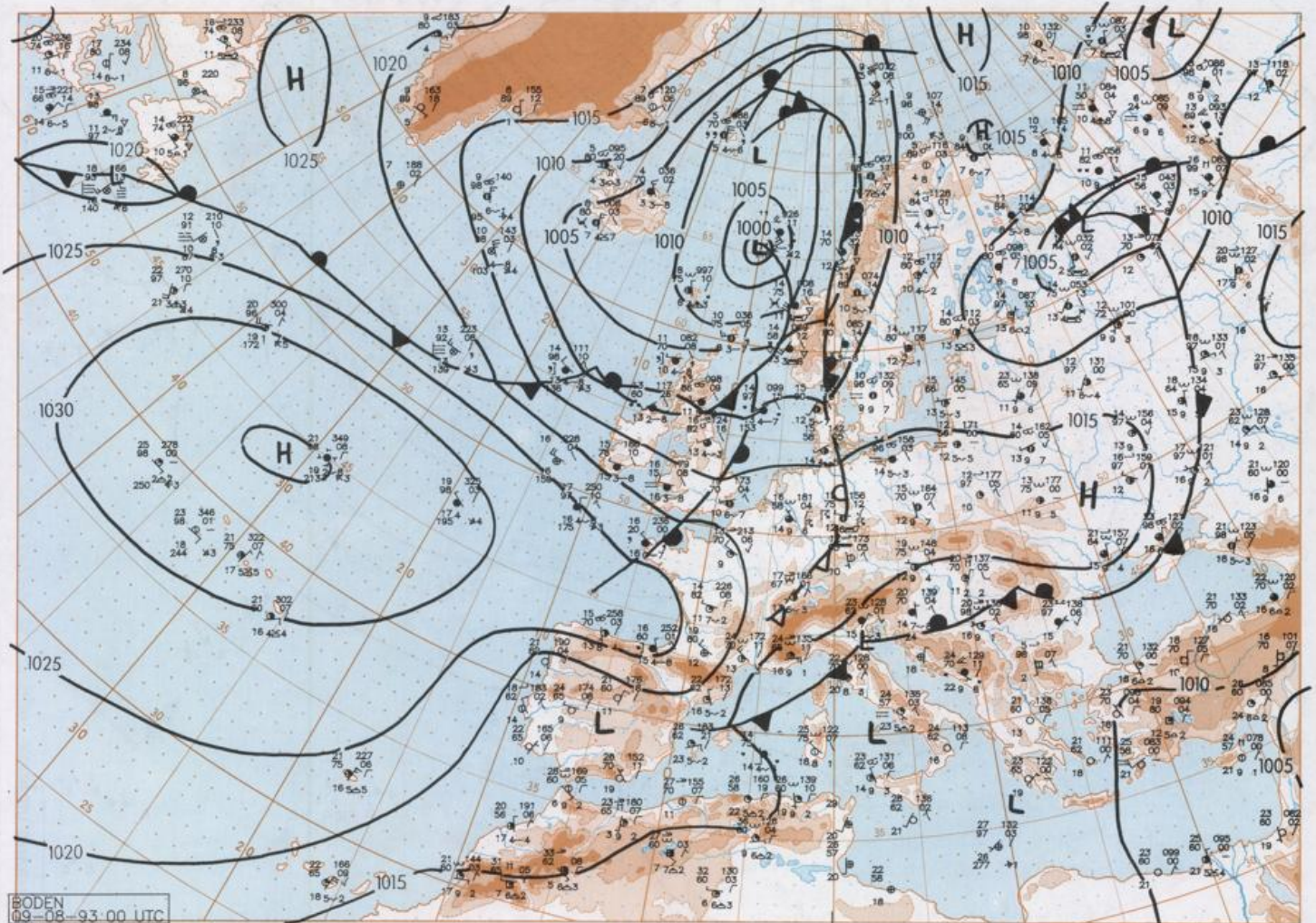
Se publica diariamente
Precio de suscripción **mensual 30,00 DM**
plus porte anual DM 420.-
Se prohíbe la reproducción

Jahrgang
Volume
Volume
Volumen
18

Montag
Monday
Lundi
Lunes
09.08.1993

Nummer
Number
Número
Número
221

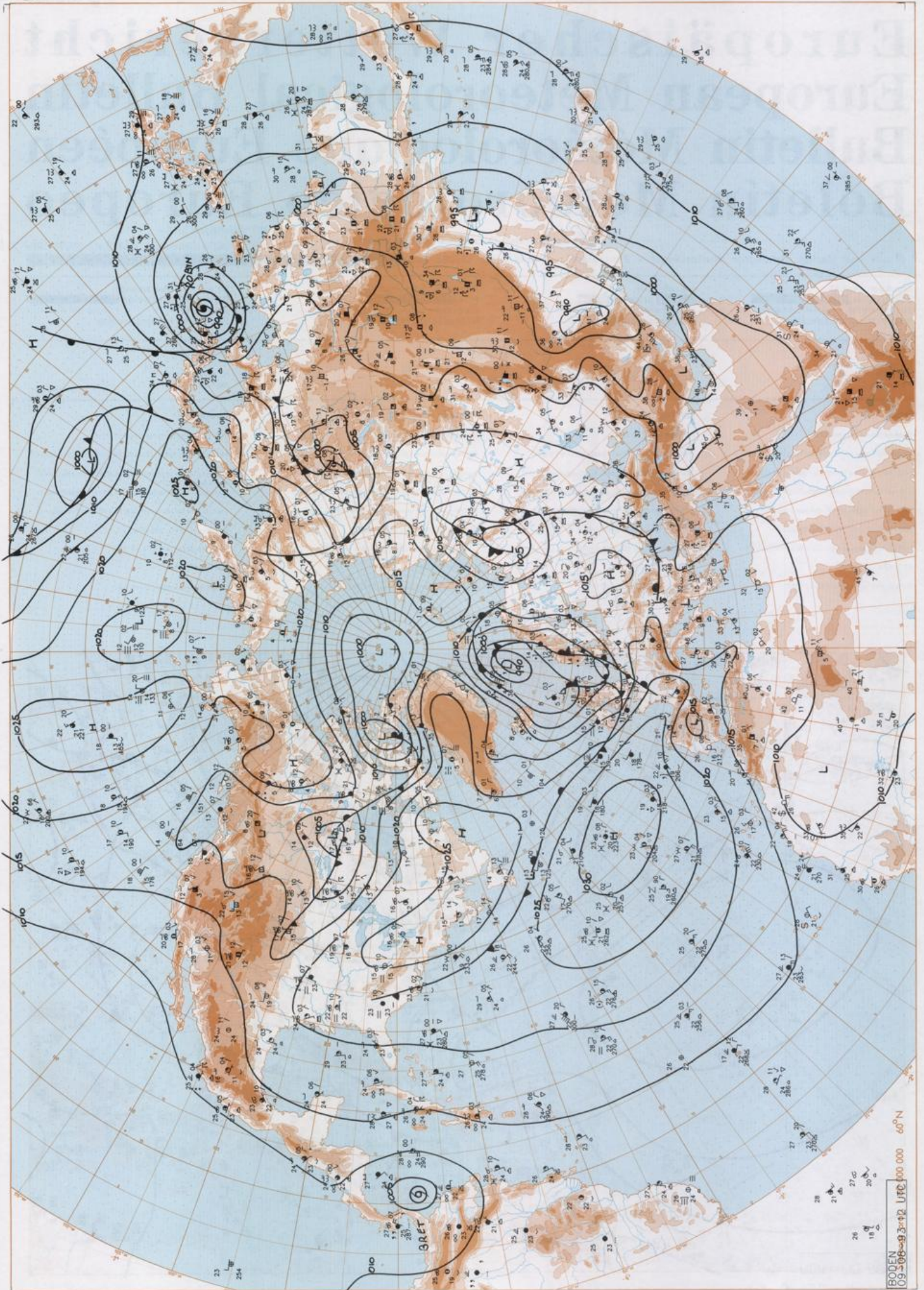
Inhalt	Content	Contenu	Contenido
Bodenwetterkarte 00 UTC	Surface chart 00 UTC	Carte de surface à 00 UTC	Análisis en superficie a las 00 UTC
Bodenwetterkarte Nordhemisphäre 12 UTC	Surface chart northern hemisphere 12 UTC	Carte de surface sur l'hémisphère nord à 12 UTC	Análisis en superficie hemisferio norte a las 12 UTC
500 - hPa-Fläche Nordhemisphäre 12 UTC	500 hPa surface northern hemisphere 12 UTC	Surface 500 hPa sur l'hémisphère nord à 12 UTC	Topografía de la superficie de 500 hPa hemisferio norte de las 12 UTC
200 - hPa-Fläche Nordhemisphäre 12 UTC	200 hPa surface northern hemisphere 12 UTC	Surface 200 hPa sur l'hémisphère nord à 12 UTC	Topografía de la superficie de 200 hPa hemisferio norte de las 12 UTC
100 - hPa-Fläche Nordhemisphäre 12 UTC	100 hPa surface northern hemisphere 12 UTC	Surface 100 hPa sur l'hémisphère nord à 12 UTC	Topografía de la superficie de 100 hPa hemisferio norte de las 12 UTC
850 - hPa 12 UTC, 700 hPa 12 UTC	850 hPa 12 UTC, 700 hPa 12 UTC	850 hPa 12 UTC, 700 hPa 12 UTC	850 hPa 12 UTC, 700 hPa 12 UTC
Relative Topographie 500/1000 hPa 12 UTC	Thickness chart 500/1000 hPa 12 UTC	Carte d'épaisseur 500/1000 hPa 12 UTC	Relative 500/1000 hPa 12 UTC
300 - hPa 12 UTC	300 hPa 12 UTC	300 hPa 12 UTC	300 hPa 12 UTC
Aerologische Diagramme 12 UTC	Aerological diagrams 12 UTC	Diagrammes aérologiques 12 UTC	Diagramas aerológicos 12 UTC



BODEN
09-08-93 00 UTC

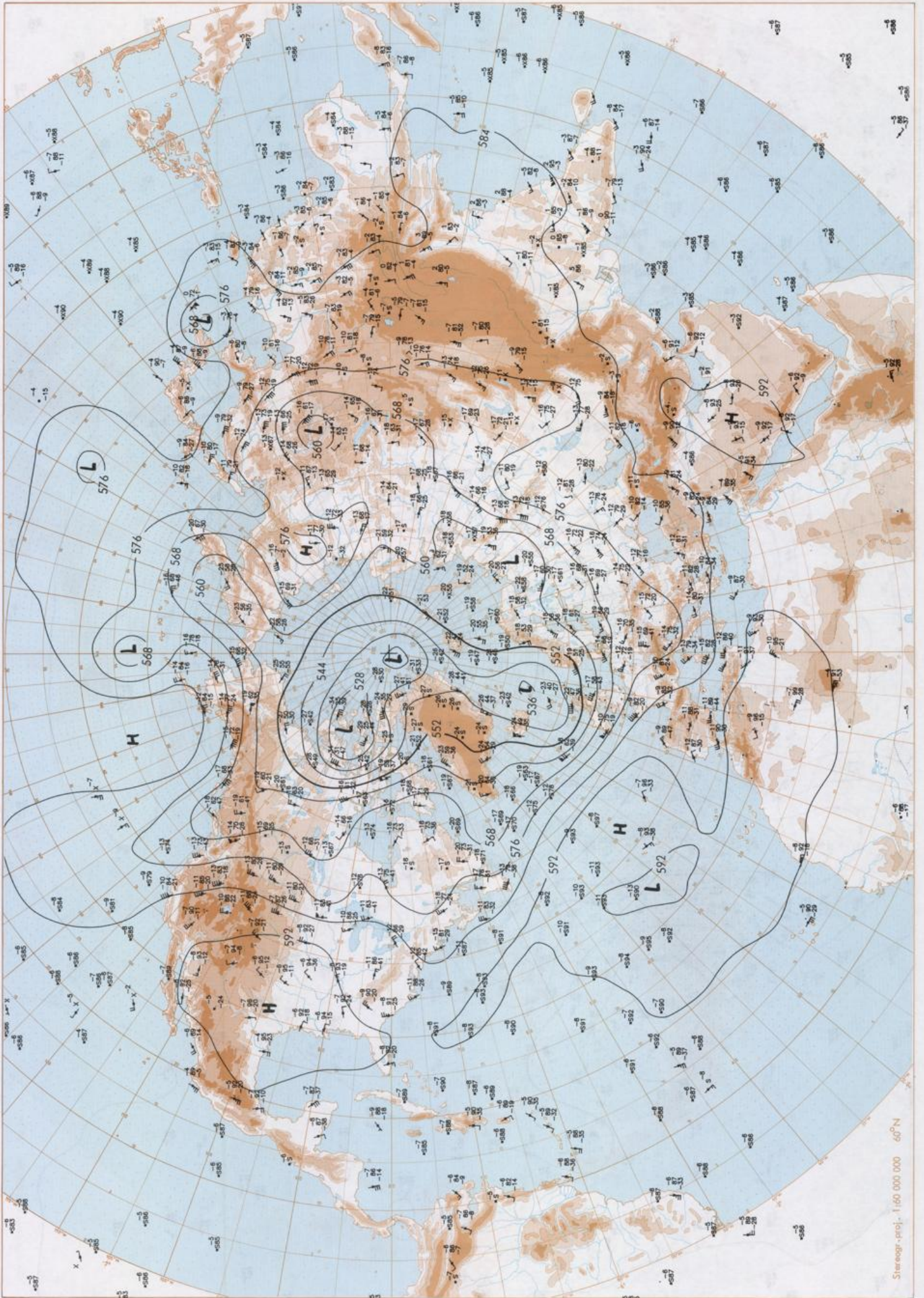
Stereogr. proj. - 1:30 000 000 60°N

Surface chart 00 UTC



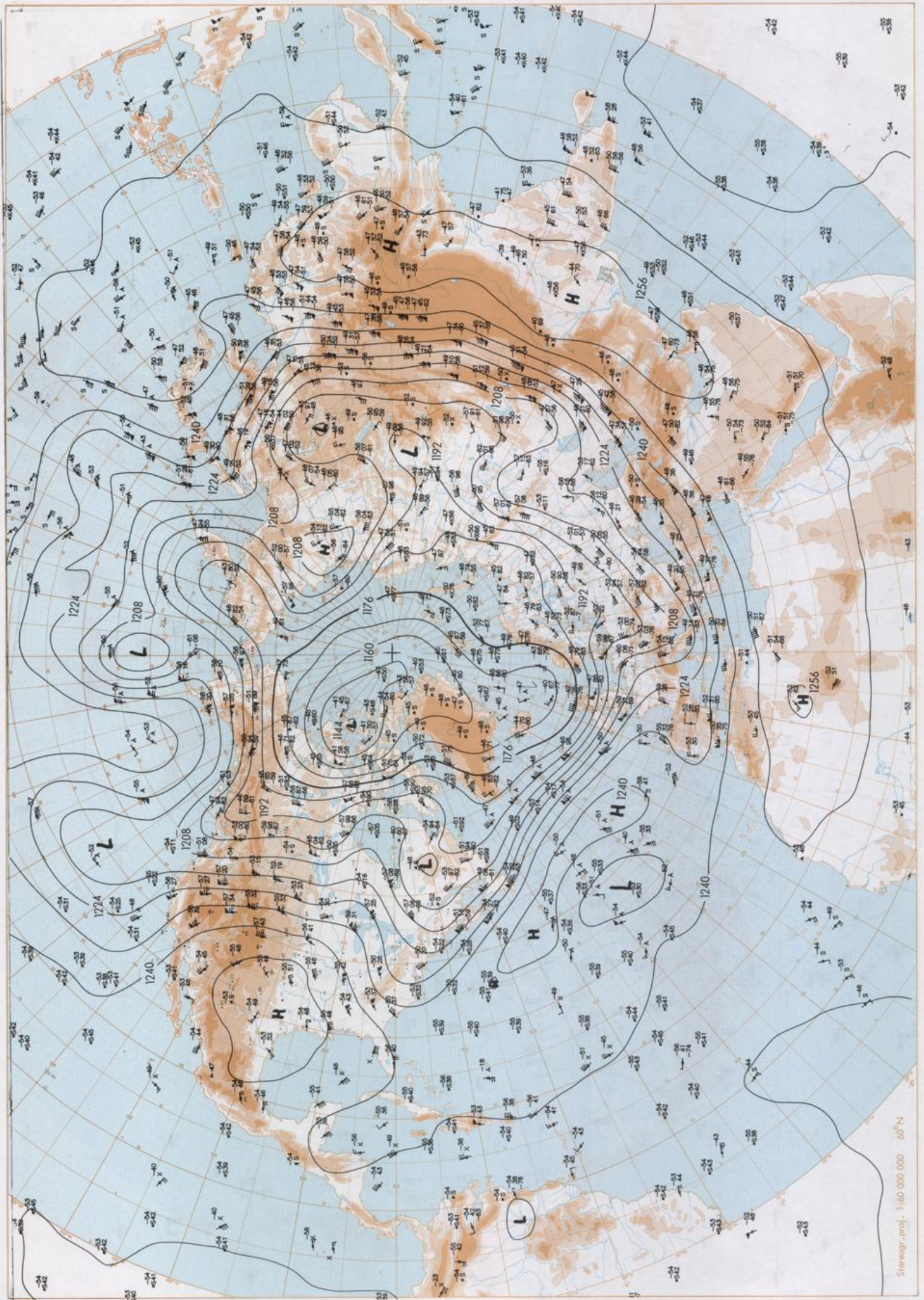
Surface chart 12 UTC

BODEN
09.08.93 3-12 UTC 1000 60°N



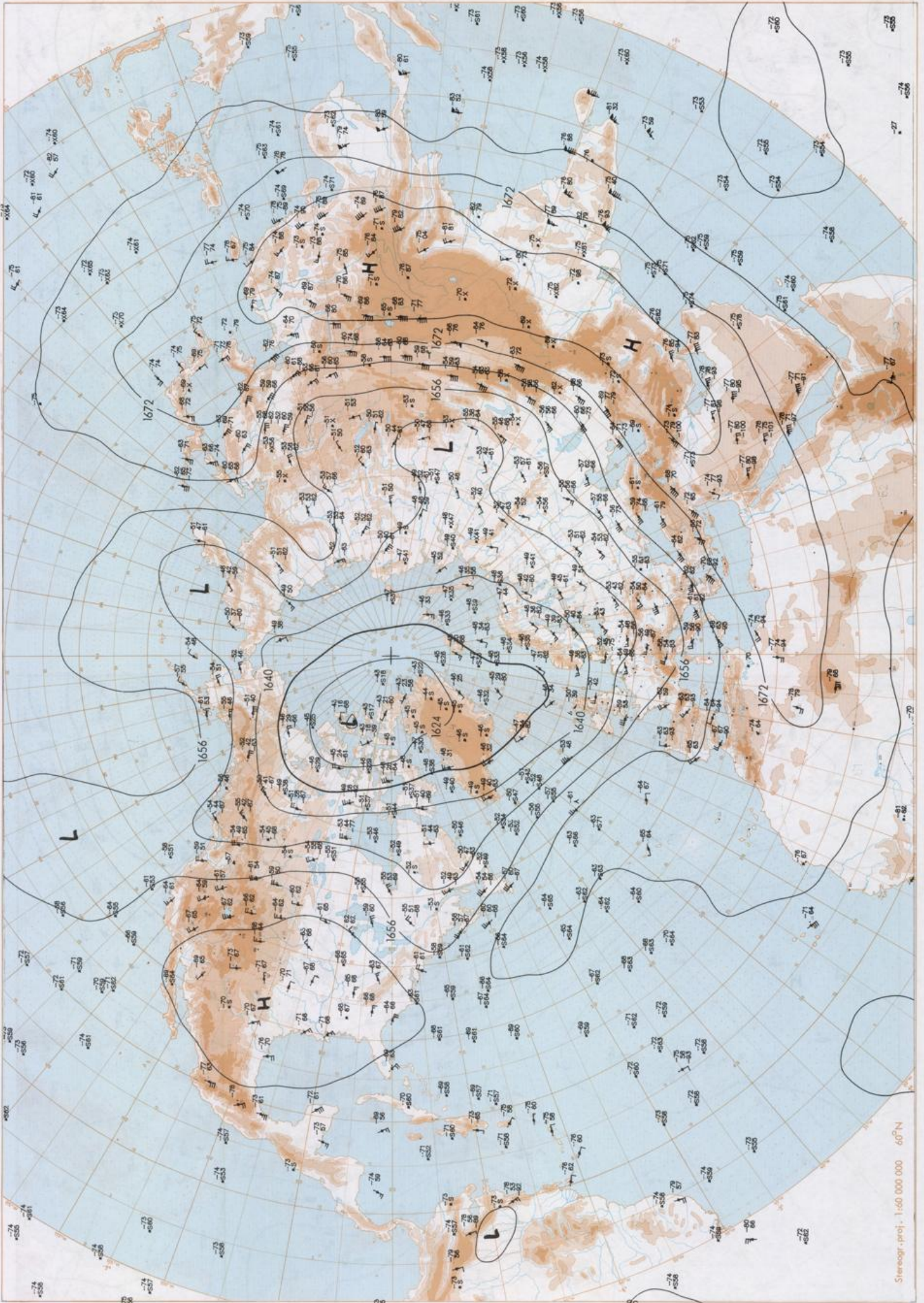
500 hPa 12 UTC

Stereogr.-proj. 1:60 000 000 60°N

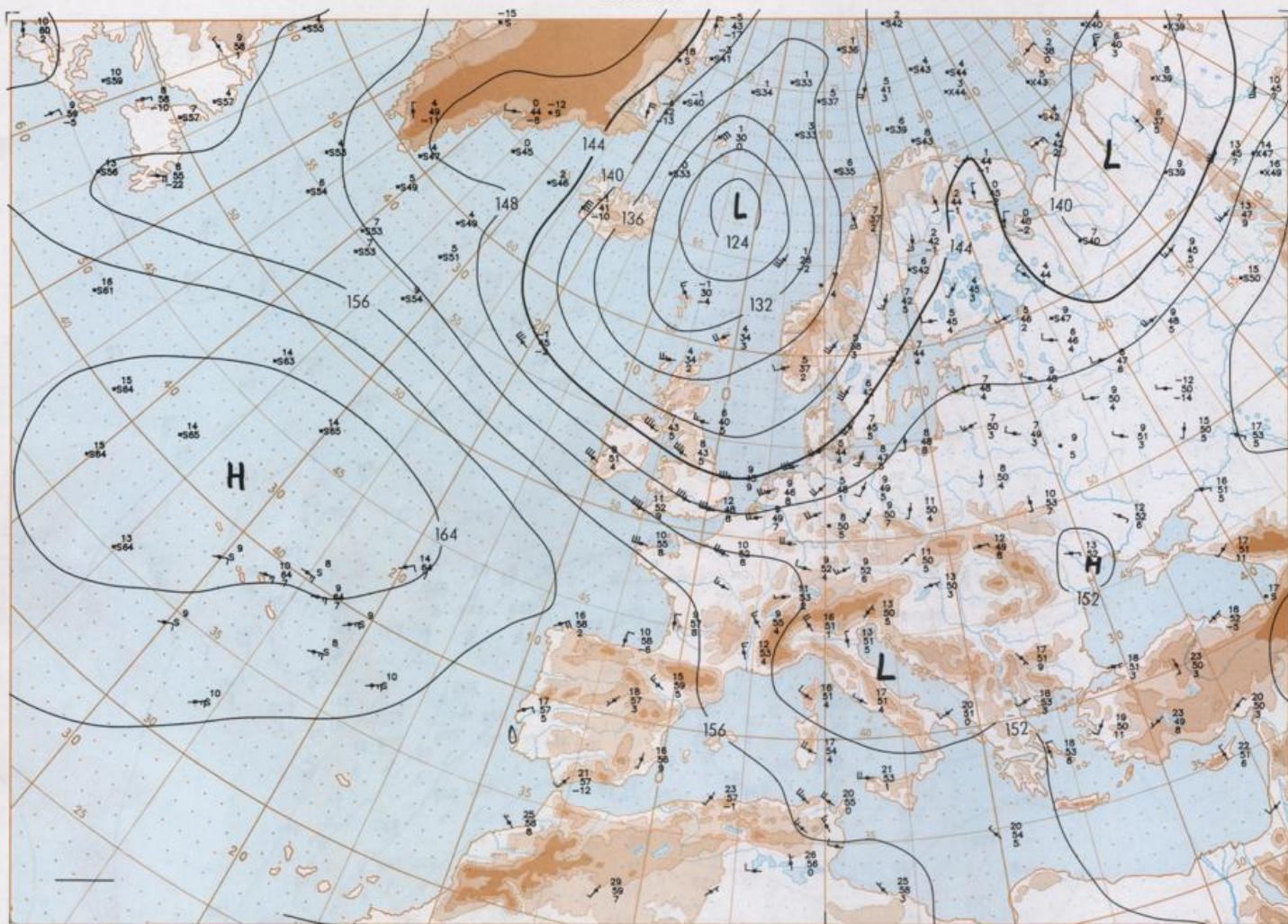


200 hPa 12 UTC

Stereogr. proj. 1:60 000 000 60°N

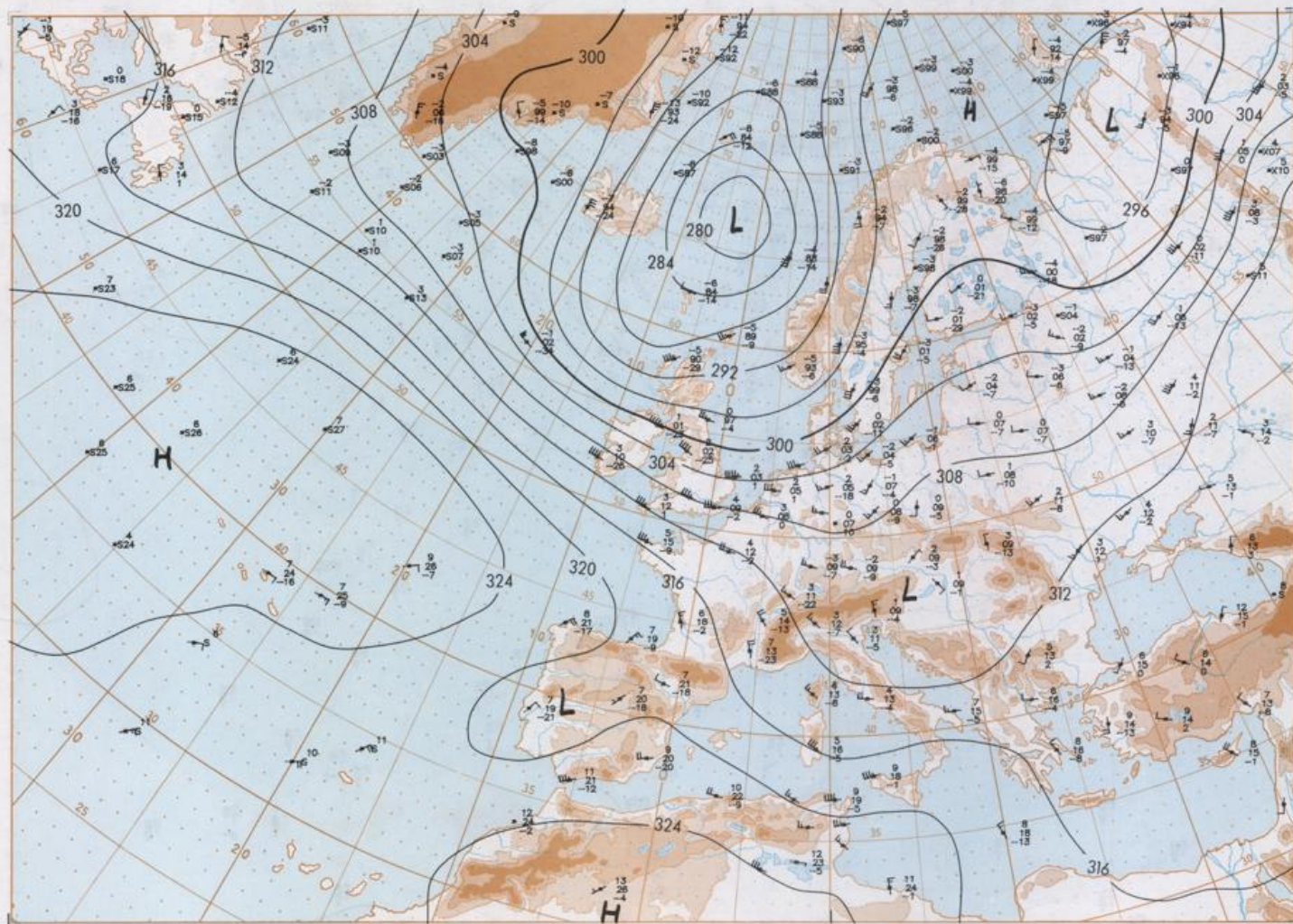


100 hPa 12 UTC

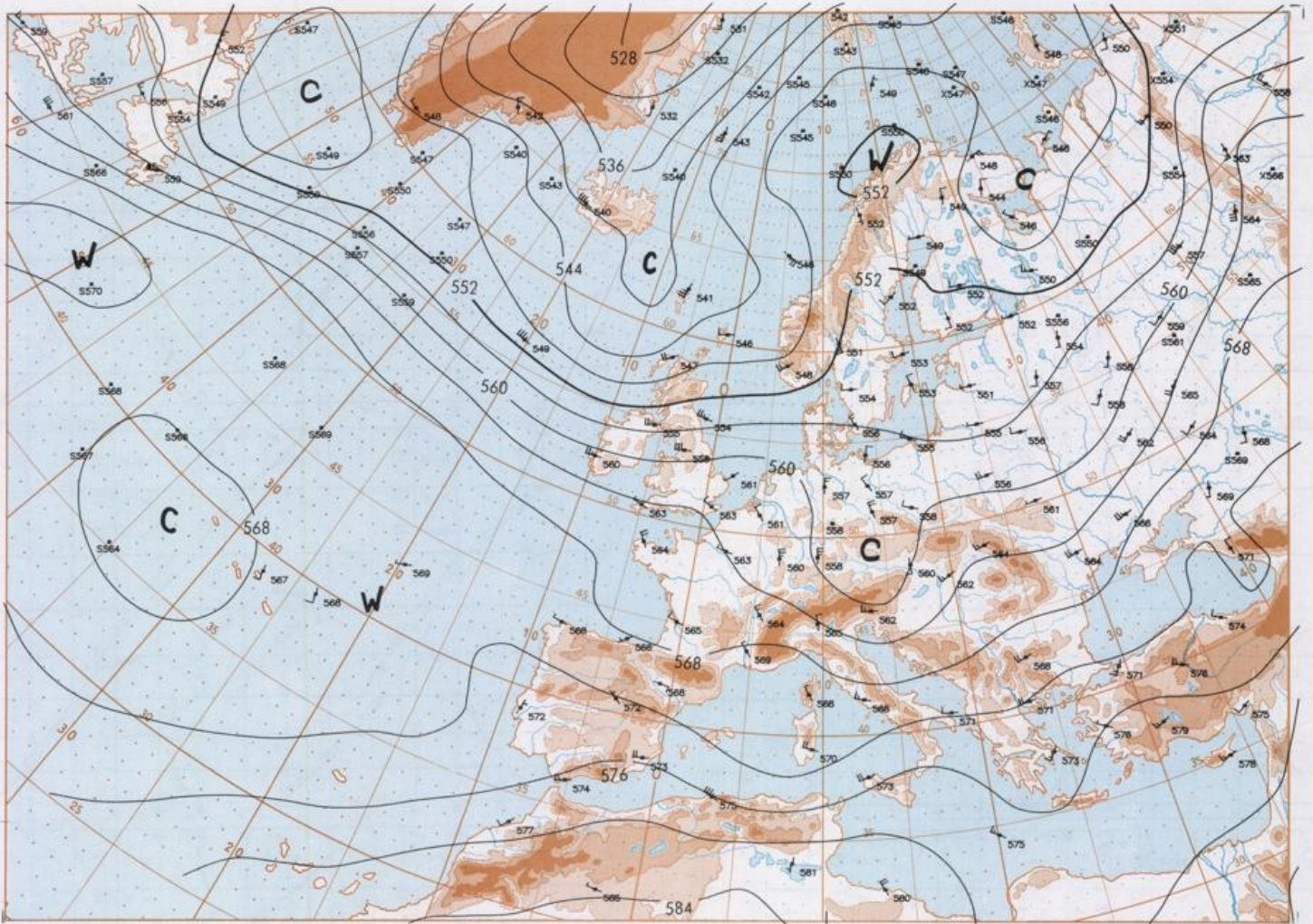


Stereogr. proj., 1:30 000 000 in 60°N

850 hPa 12 UTC

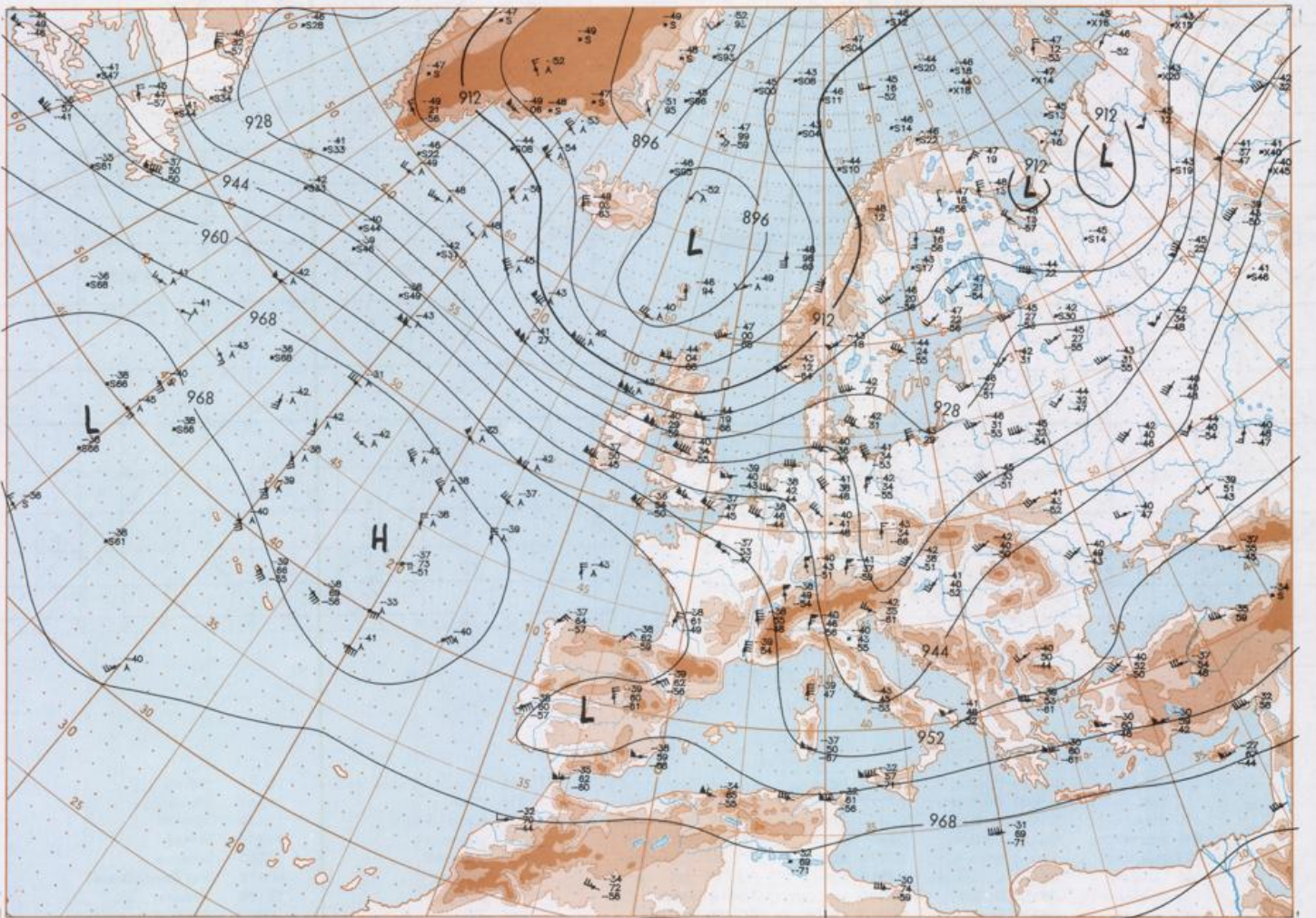


700 hPa 12 UTC

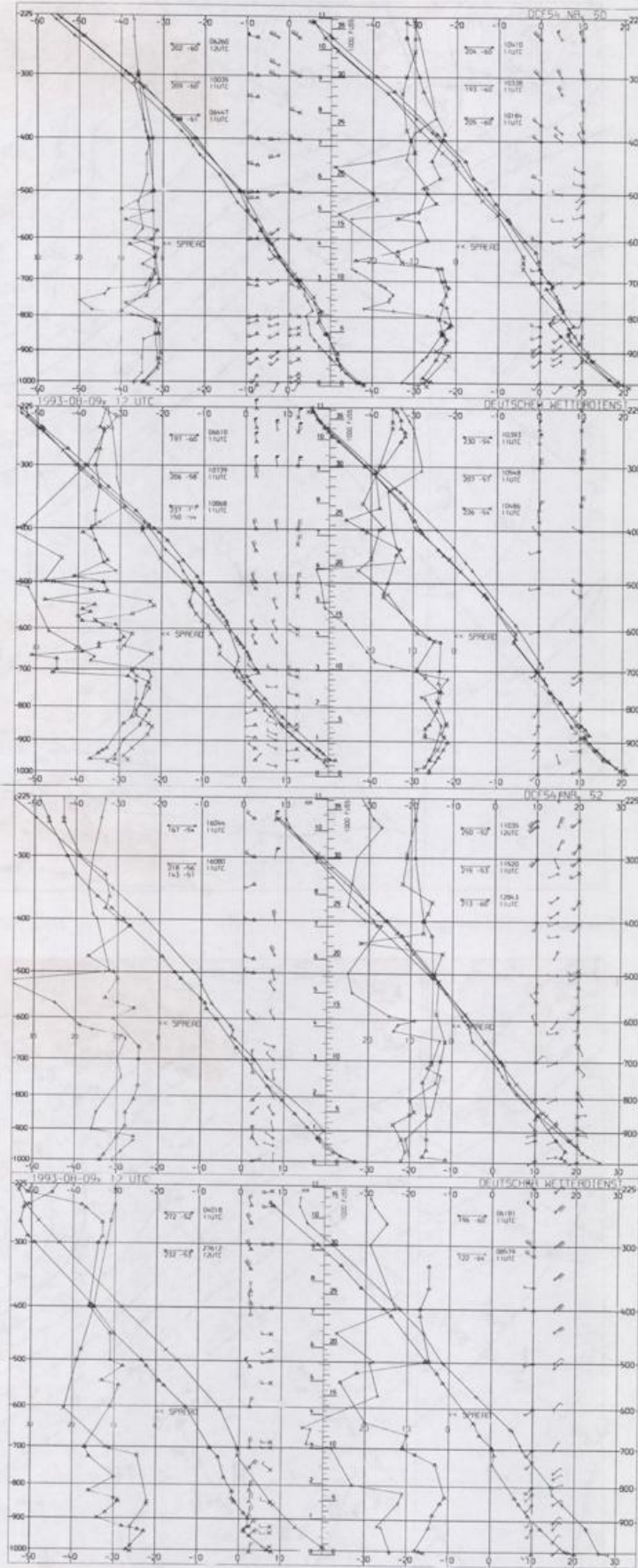
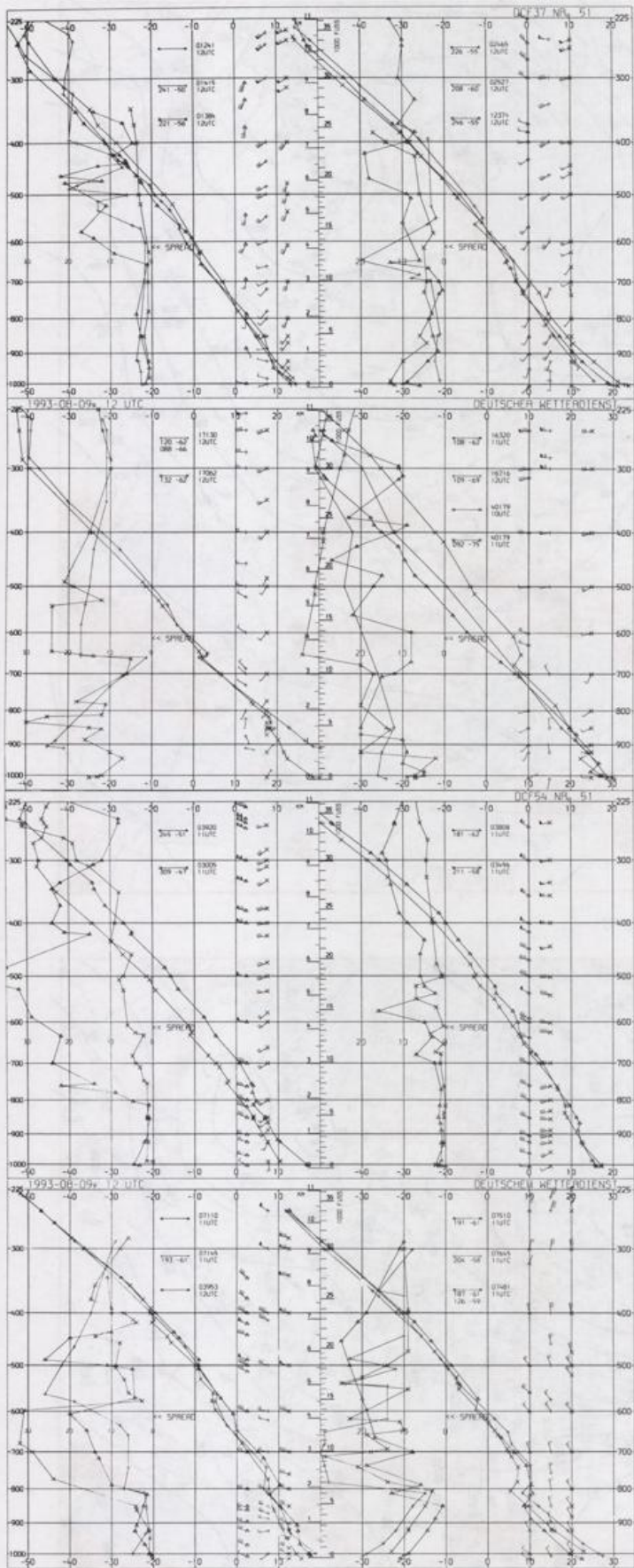


Stereogr. proj. 1:30 000 000 in 60°N

500/1000 hPa 12 UTC



300 hPa 12 UTC



Aerological
Diagrams
12 UTC

01241 Orland	03774 Crawley	06610 Payarna	10184 Greifswald	10888 München-Oberschleißheim	16080 Milano
01384 Oslo	03808 Camborne	07110 Brest	10393 Lindenberg	11035 Wien	16245 Roma
01415 Stavanger	03920 Long Keel	07145 Trappes	10486 Dresden-Wahnsdorf	11520 Praha-Libus	16320 Brindisi
02465 Stockholm	03953 Valentia	07481 Lyon	10548 Meiningen	12374 Legionowo	16716 Athen
02527 Goteborg	04018 Keflavik	07510 Bordeaux	10035 Schleswig	12843 Budapest	17062 Istanbul
03005 Lerwick	06181 Kobenhavn	07645 Nimes	10338 Hannover	13275 Beograd	40179 Bet Dagan/Israel
03170 Shanwell	06260 De Bilt	08001 La Coruna	10410 Essen	15420 Bukarest	17130 Ankara
03486 Herby	06447 Uccle	08579 Lisboa	10739 Stuttgart	16044 Udine	27612 Moskva