

# Europäischer Wetterbericht European Meteorological Bulletin Bulletin Météorologique Européen Boletín Meteorológico Europeo

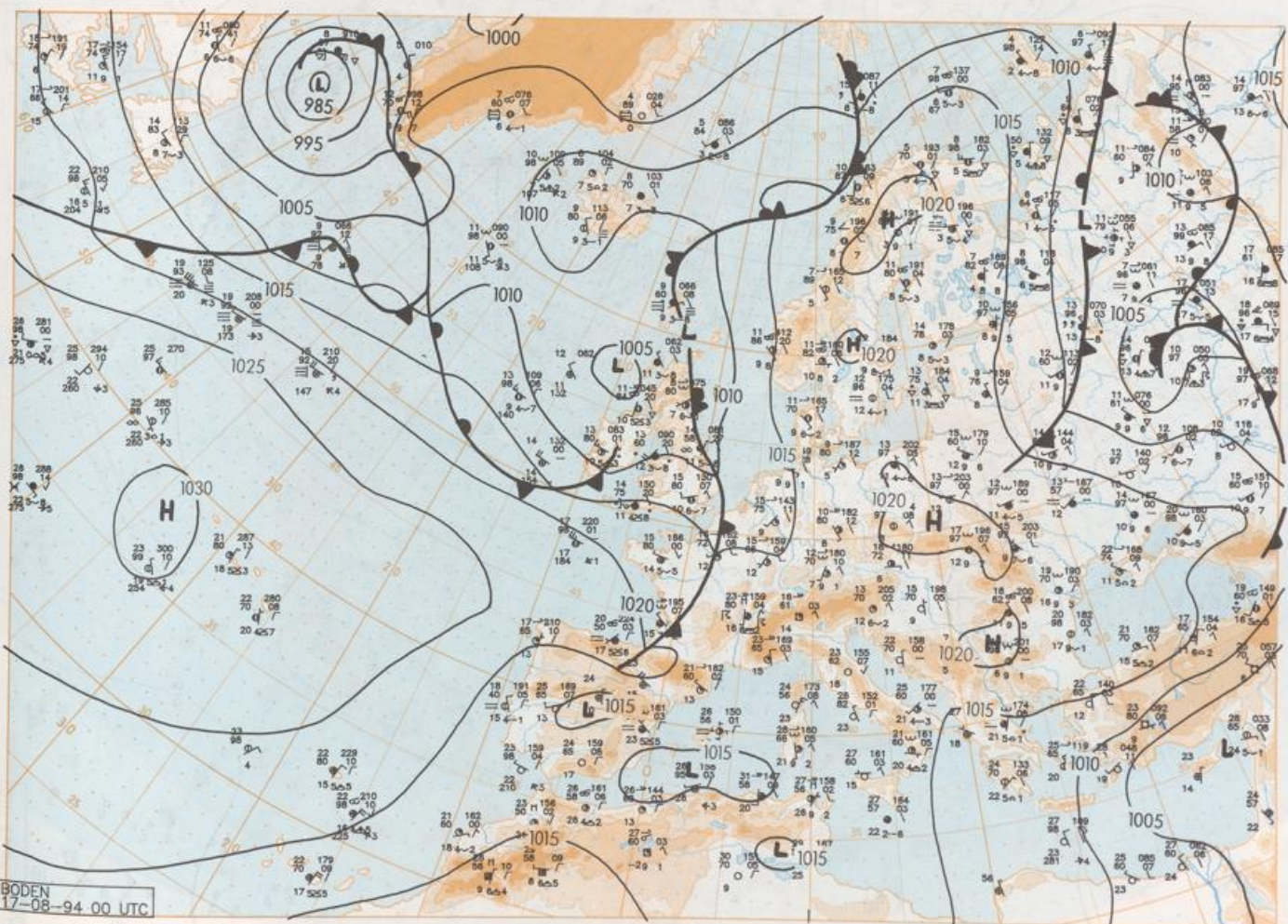
Amtsblatt des Deutschen Wetterdienstes

Druck und Verlag: Deutscher Wetterdienst - Zentralamt - Frankfurter Str. 135, 63067 Offenbach a.M., Postfach 100465, 63004 Offenbach a.M. Tel.: (069) 8062-2284

Erscheint täglich Bezugspreis jährlich DM 420.- zuzügl. Porto Nachdruck nicht gestattet	Issued daily Yearly price DM 420.- plus postage All rights reserved	Publié quotidiennement Prix annuel DM 420.- plus part Reproduction interdite	Se publica diariamente Precio de suscripción anual DM 420.- plus porte Se prohíbe la reproducción
--	--	---	--

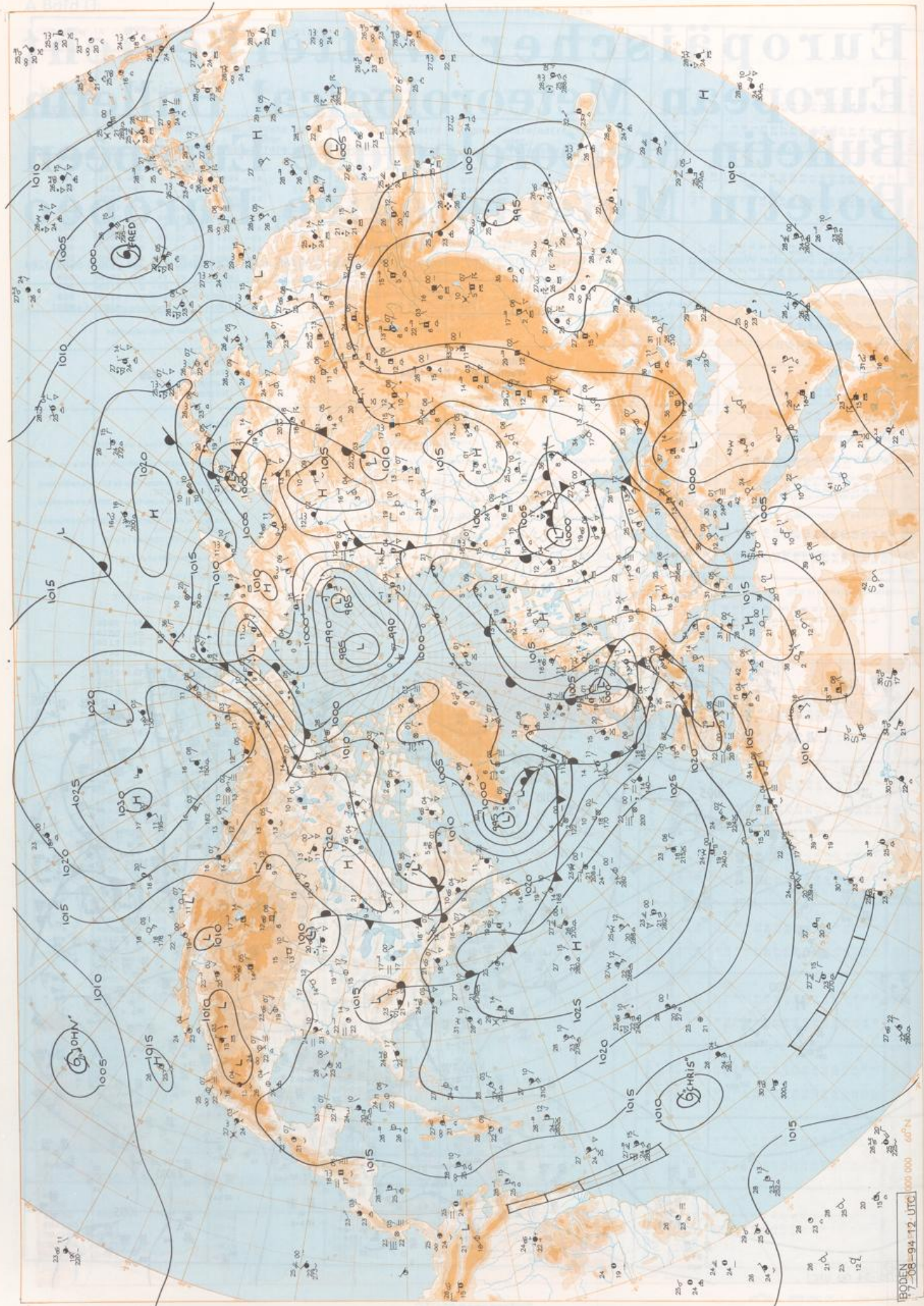
Jahrgang Volume Volume Volumen	19	Mittwoch Wednesday Mercredi Miércoles	17.08.1994	Nummer Number Número Número	229
---	----	--	------------	--------------------------------------	-----

Inhalt	Content	Contenu	Contenido
Bodenwetterkarte 00 UTC	Surface chart 00 UTC	Carte de surface à 00 UTC	Análisis en superficie a las 00 UTC
Bodenwetterkarte Nordhemisphäre 12 UTC	Surface chart northern hemisphere 12 UTC	Carte de surface sur l'hémisphère nord à 12 UTC	Análisis en superficie hemisferio norte a las 12 UTC
500-hPa-Fläche Nordhemisphäre 12 UTC	500 hPa surface northern hemisphere 12 UTC	Surface 500 hPa sur l'hémisphère nord à 12 UTC	Topografía de la superficie de 500 hPa hemisferio norte de las 12 UTC
200-hPa-Fläche Nordhemisphäre 12 UTC	200 hPa surface northern hemisphere 12 UTC	Surface 200 hPa sur l'hémisphère nord à 12 UTC	Topografía de la superficie de 200 hPa hemisferio norte de las 12 UTC
100-hPa-Fläche Nordhemisphäre 12 UTC	100 hPa surface northern hemisphere 12 UTC	Surface 100 hPa sur l'hémisphère nord à 12 UTC	Topografía de la superficie de 100 hPa hemisferio norte de las 12 UTC
850-hPa 12 UTC, 700 hPa 12 UTC	850 hPa 12 UTC, 700 hPa 12 UTC	850 hPa 12 UTC, 700 hPa 12 UTC	850 hPa 12 UTC, 700 hPa 12 UTC
Relative Topographie 500/1000 hPa 12 UTC	Thickness chart 500/1000 hPa 12 UTC	Carte d'épaisseur 500/1000 hPa 12 UTC	Relative 500/1000 hPa 12 UTC
300-hPa 12 UTC	300 hPa 12 UTC	300 hPa 12 UTC	300 hPa 12 UTC
Aerologische Diagramme 12 UTC	Aerological diagrams 12 UTC	Diagrammes aérologiques 12 UTC	Diagramas aerológicos 12 UTC

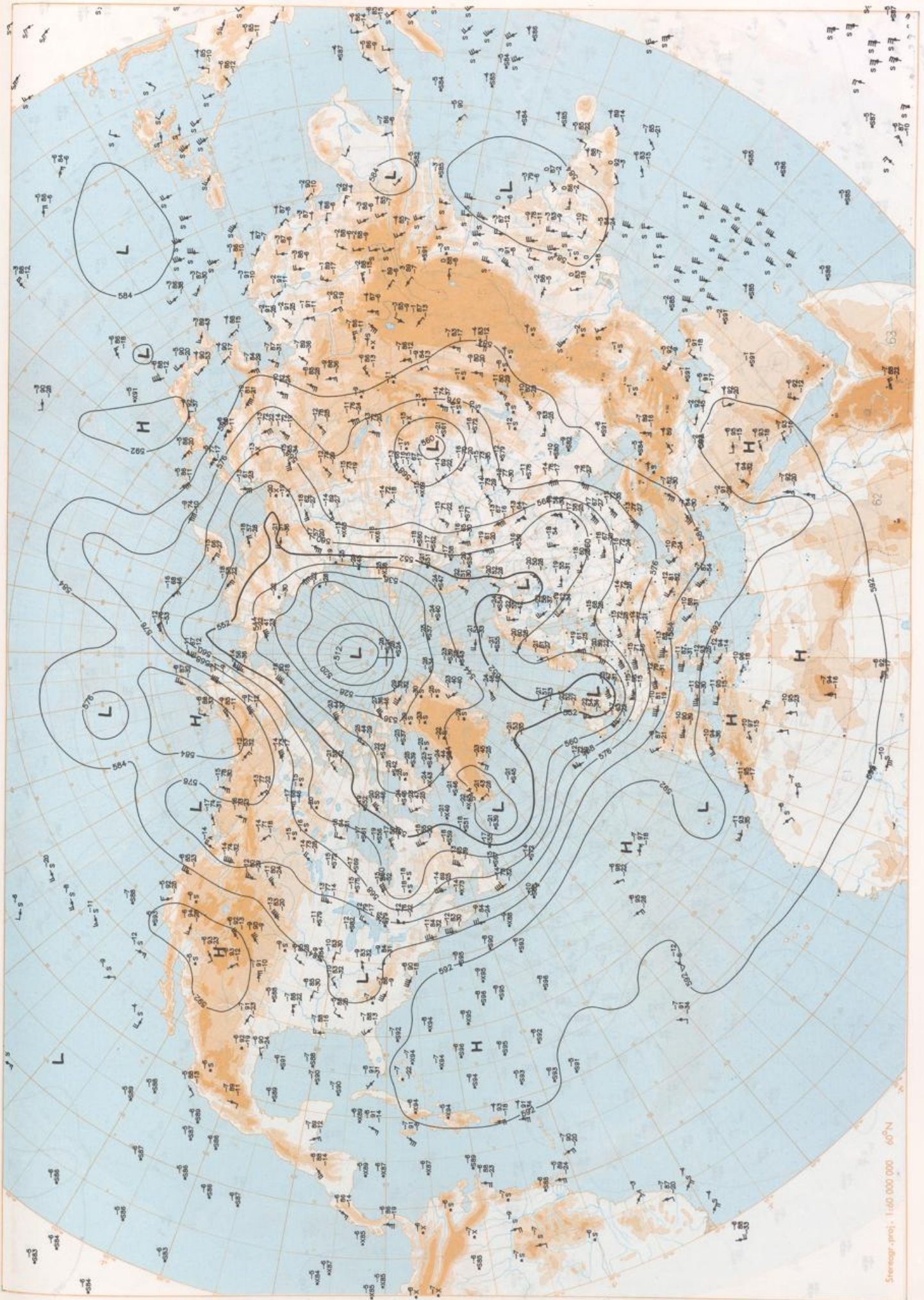


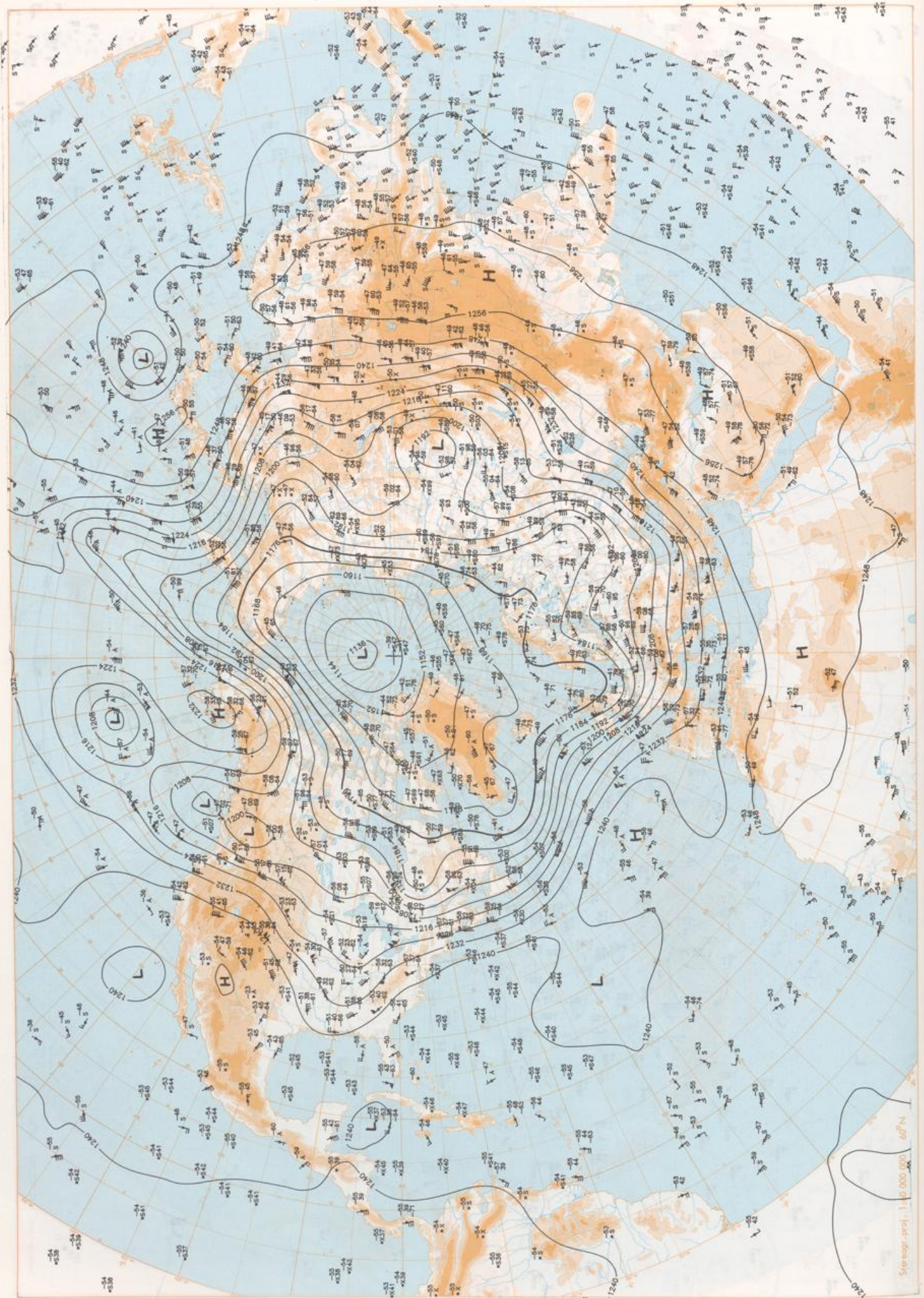
Stereogr. proj.: 1:30 000 000 60°N

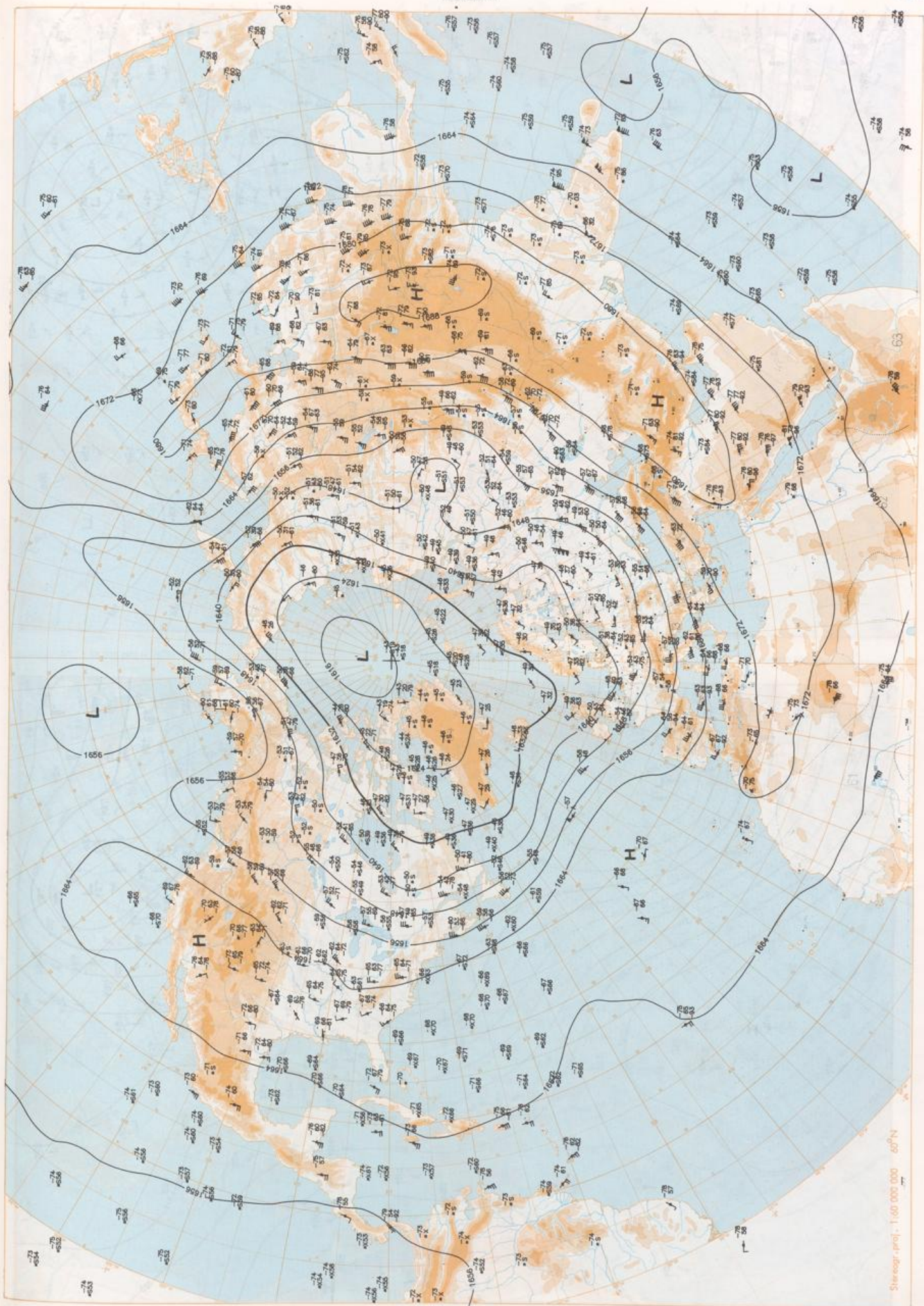
Surface chart 00 UTC



17.08.1994





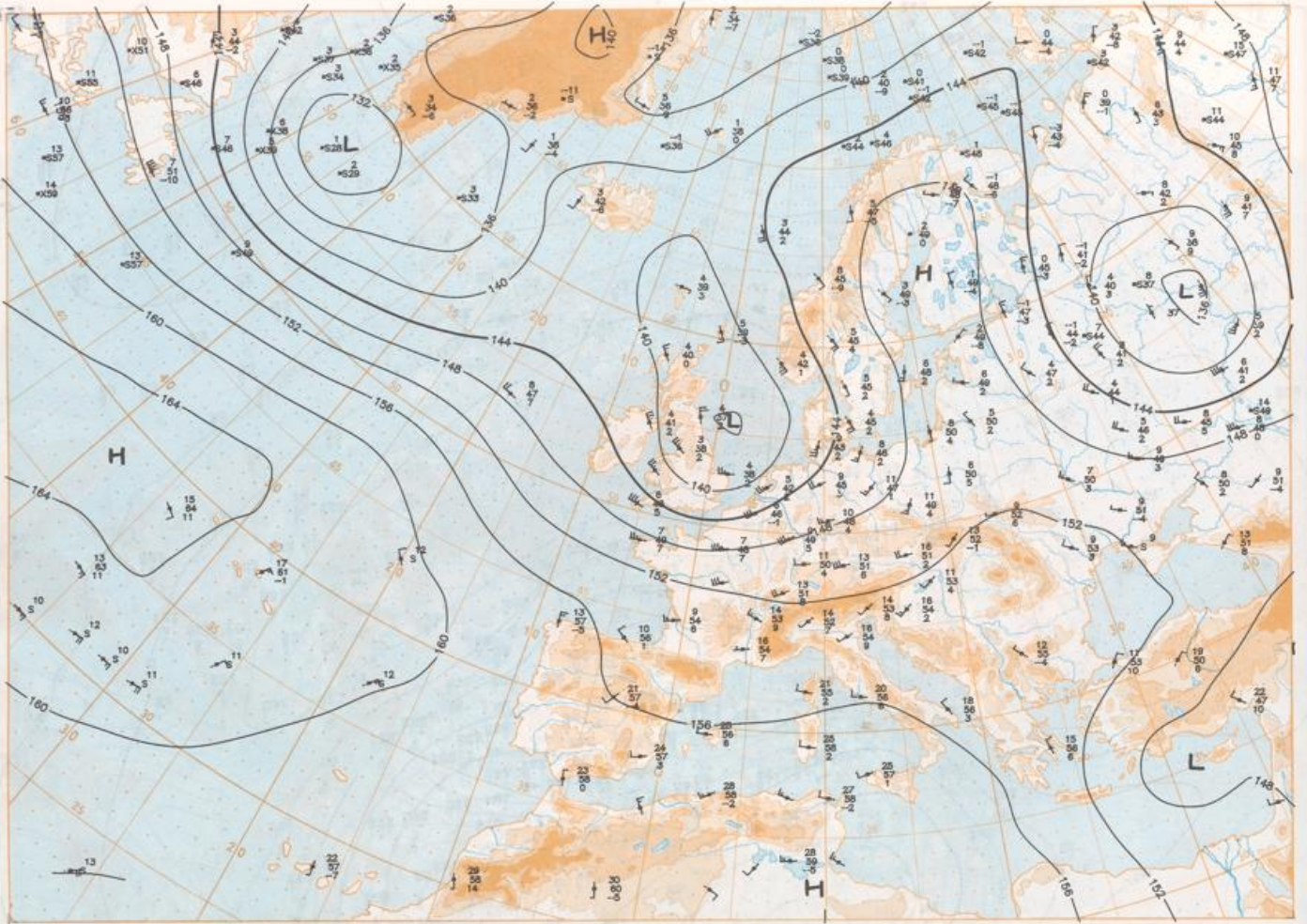


100 hPa 12 UTC

Scale: 1:10 000 000 60°N

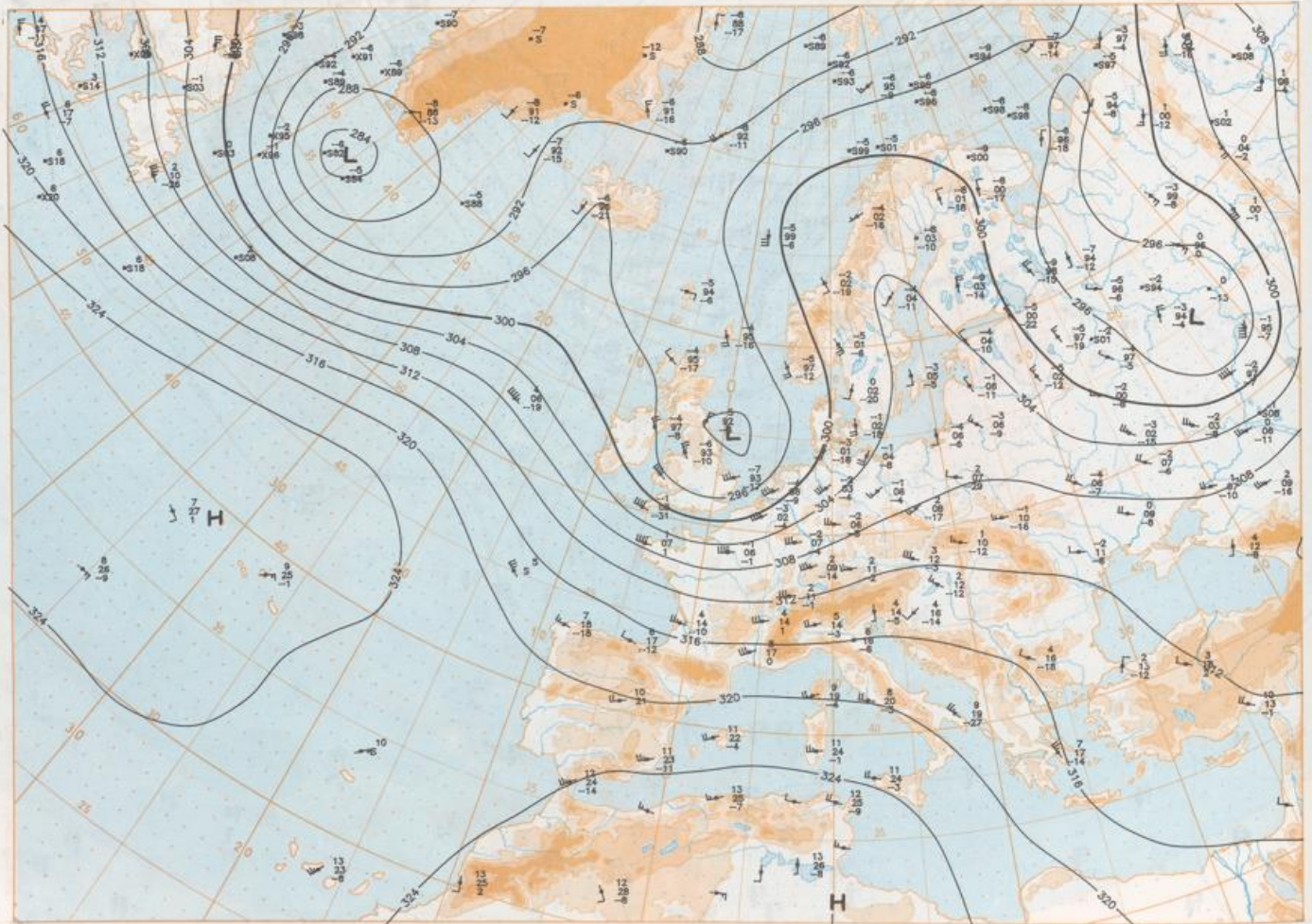
Scale: 1:10 000 000 60°N

17.08.1994

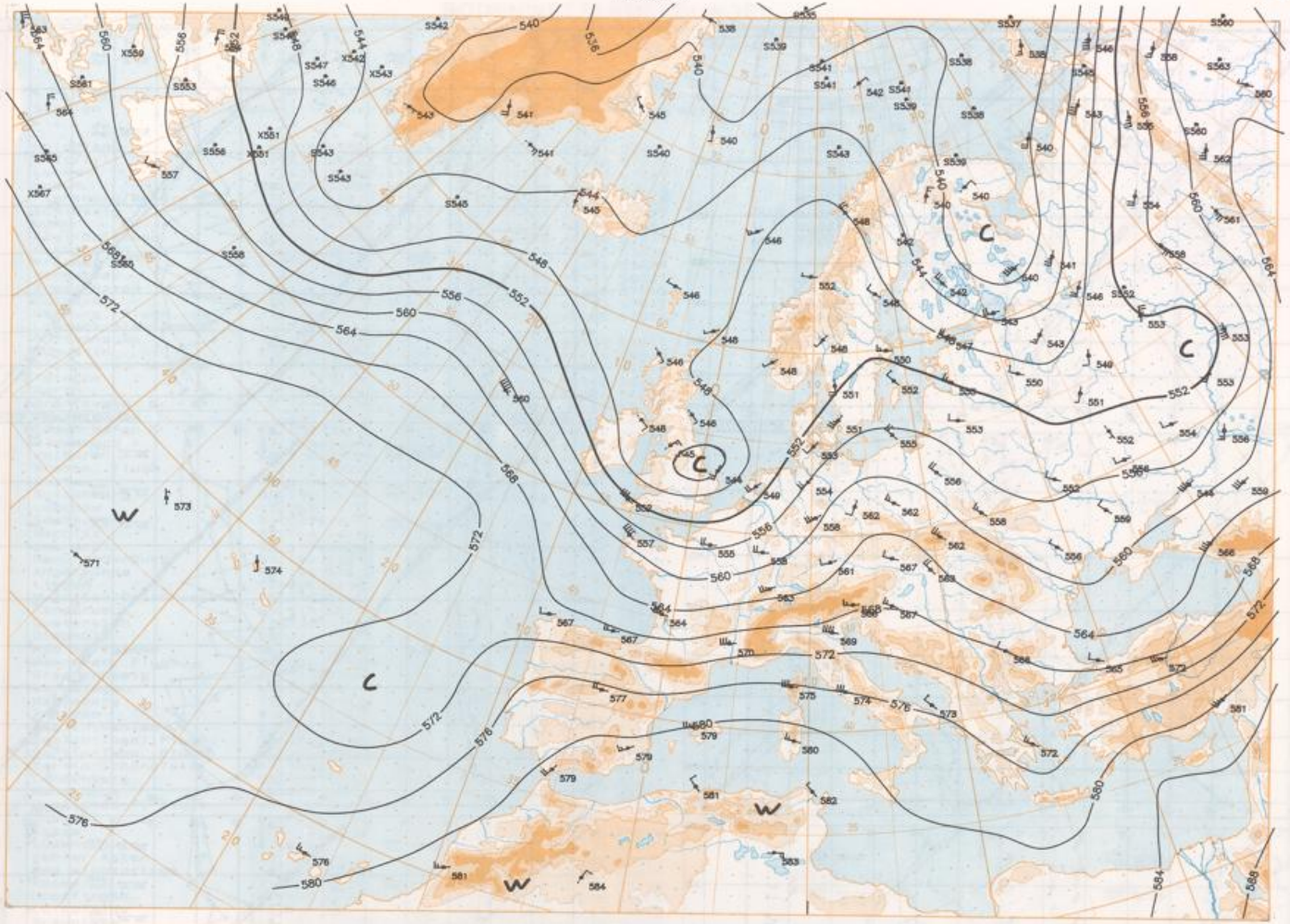


Stereogr. proj. 1:30 000 000 in 60°N

850 hPa 12 UTC

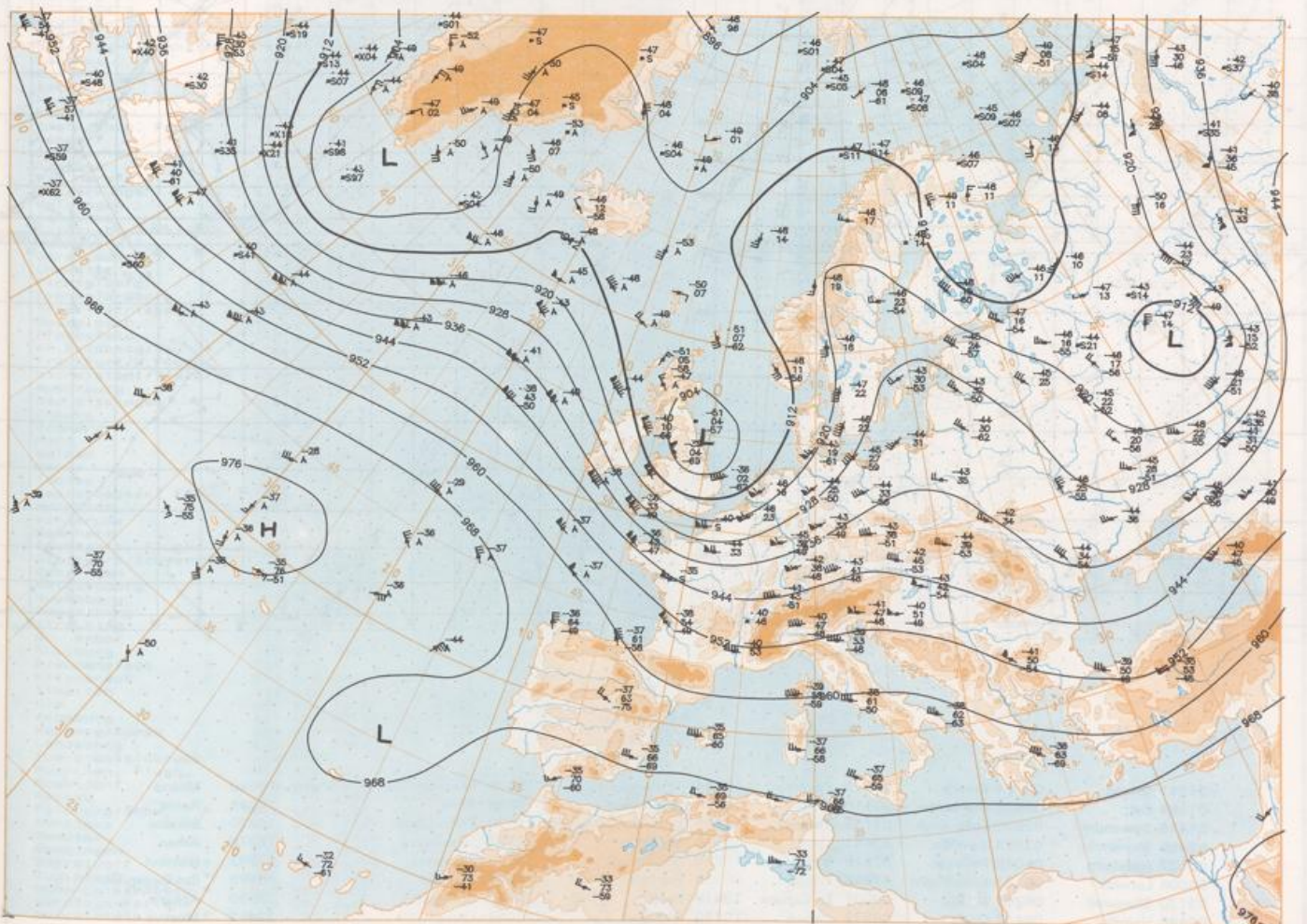


700 hPa 12 UTC

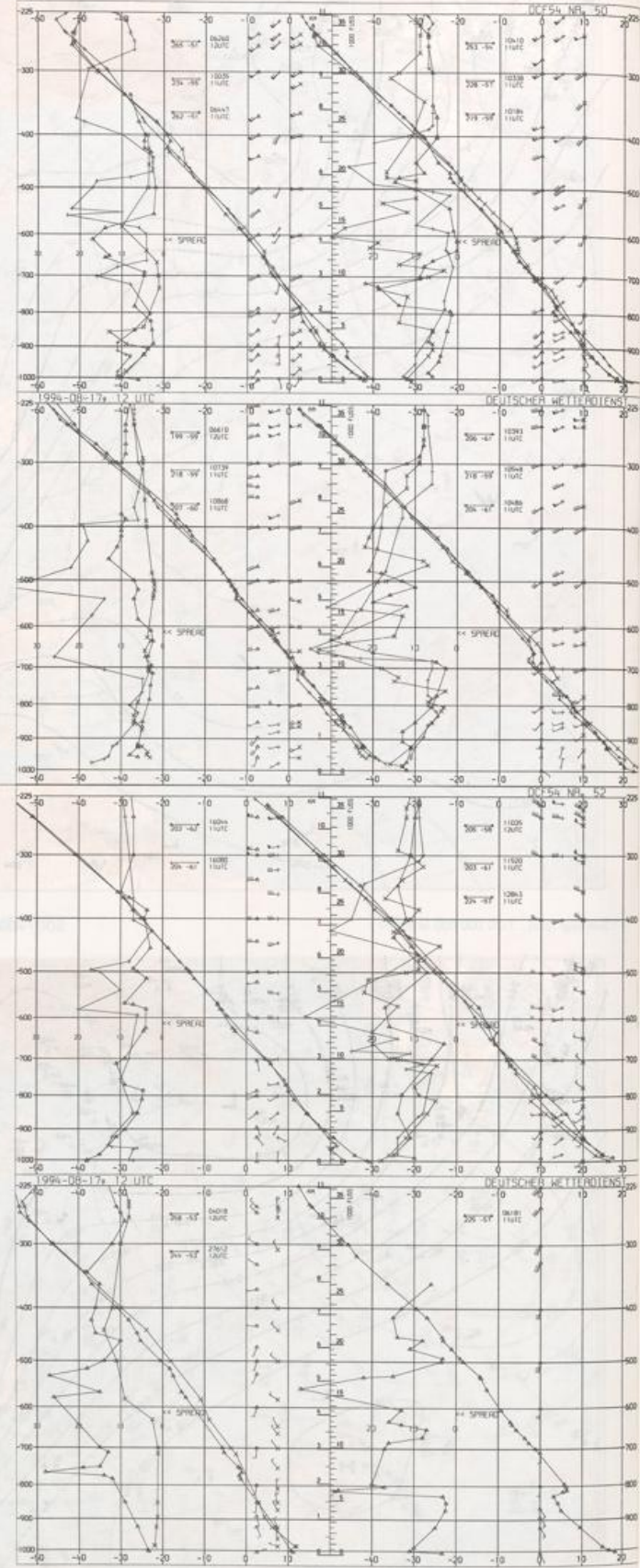
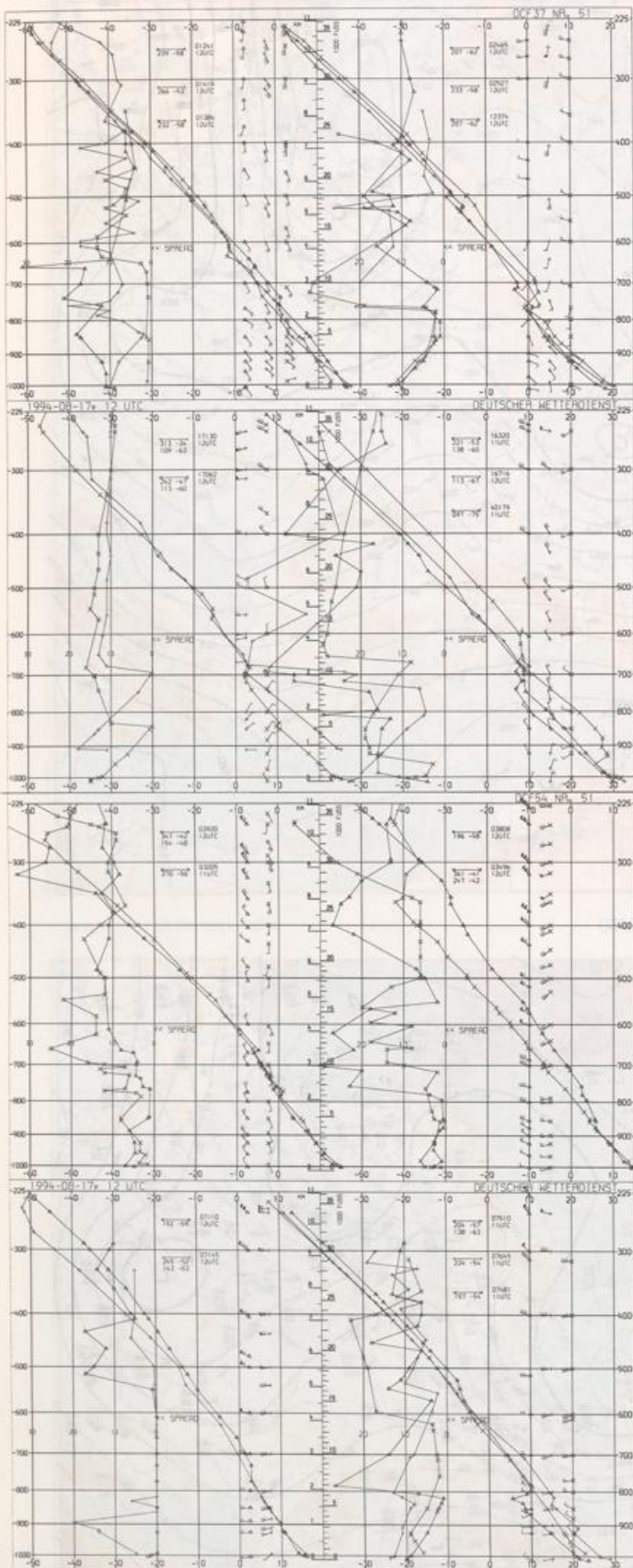


Stereogr. proj. 1:30 000 000 in 66°N

500/1000 hPa 12 UTC



300 hPa 12 UTC



Aerological  
Diagrams  
12 UTC

01241 Orland	03774 Crawley	06610 Payerne	10184 Greifswald	10868 München-Oberschleißheim	16080 Milano
01384 Oslo	03808 Camborne	07110 Brest	10393 Lindenberg	11035 Wien	16245 Roma
01415 Stavanger	03920 Long Kesh	07145 Trappes	10488 Dresden-Wahndorf	11520 Praha-Libus	16320 Brindisi
02485 Stockholm	03953 Valentia	07481 Lyon	10548 Meiningen	12374 Legionowo	16718 Athen
02527 Göteborg	04018 Keflavik	07510 Bordeaux	10035 Schleswig	12843 Budapest	17062 Istanbul
03005 Lerwick	06181 Kobenhavn	07645 Nimes	10038 Hannover	13275 Beograd	40179 Bat Dagan/Israel
03170 Shanwell	06260 De Bilt	08001 La Coruna	10410 Essen	15420 Bukarest	17130 Ankara
03498 Hemsby	06447 Uccle	08579 Lisboa	10739 Stuttgart	16044 Udine	27612 Moskva

# Europäischer Wetterbericht European Meteorological Bulletin Bulletin Météorologique Européen Boletín Meteorológico Europeo

Amtsblatt des Deutschen Wetterdienstes

Druck und Verlag: Deutscher Wetterdienst - Zentralamt - Frankfurter Str. 135, 63067 Offenbach a.M., Postfach 100465, 63004 Offenbach a.M. Tel.: (069) 8062-2284

Erscheint täglich  
Bezugspreis jährlich DM 420,-  
zuzügl. Porto  
Nachdruck nicht gestattet

Issued daily  
Yearly price DM 420,-  
plus postage  
All rights reserved

Publié quotidiennement  
Prix annuel DM 420,-  
plus port  
Reproduction interdite

Se publica diariamente  
Precio de suscripción anual DM 420,-  
plus porte  
Se prohíbe la reproducción

Jahrgang  
Volume  
Volume  
Volumen

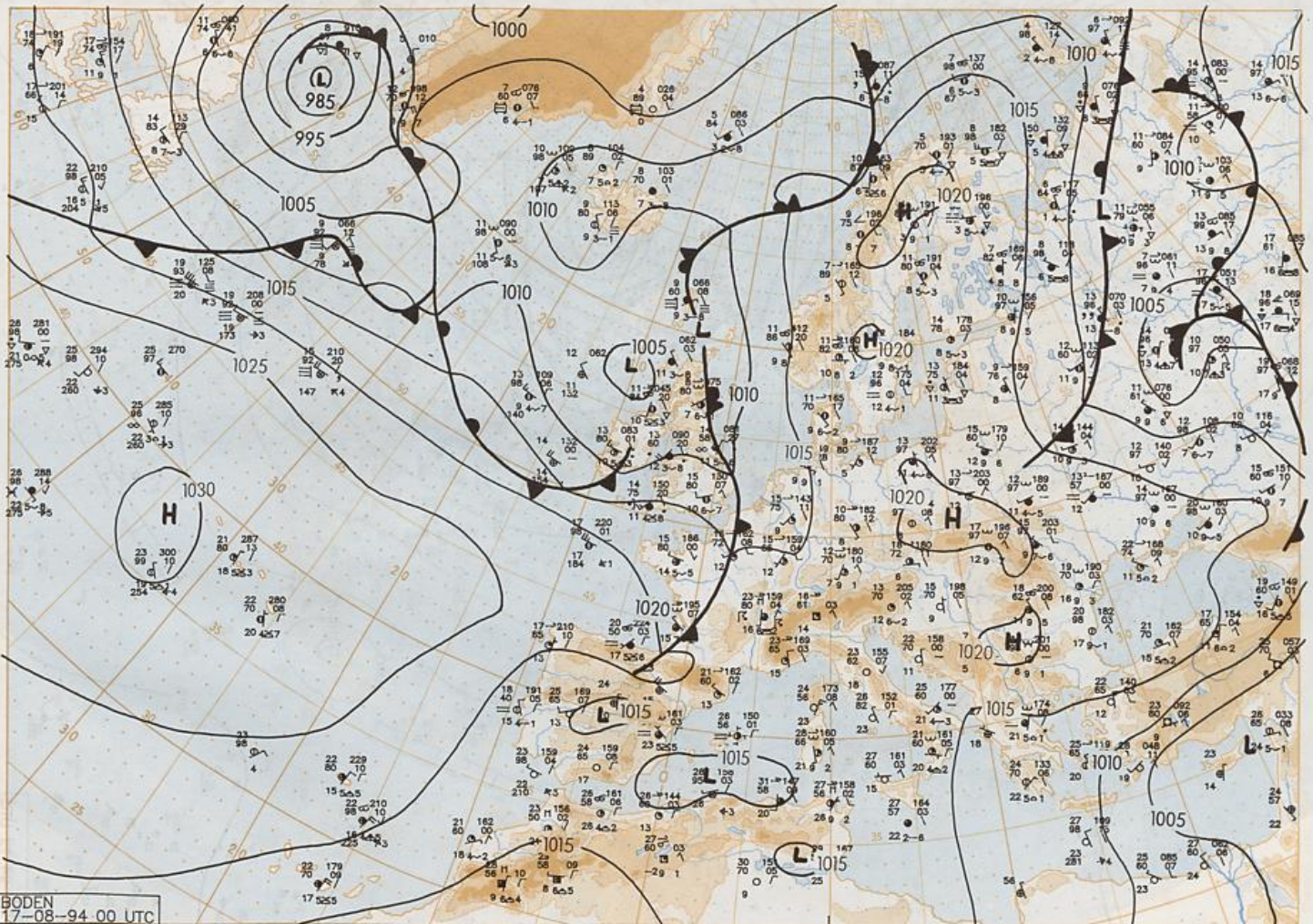
19

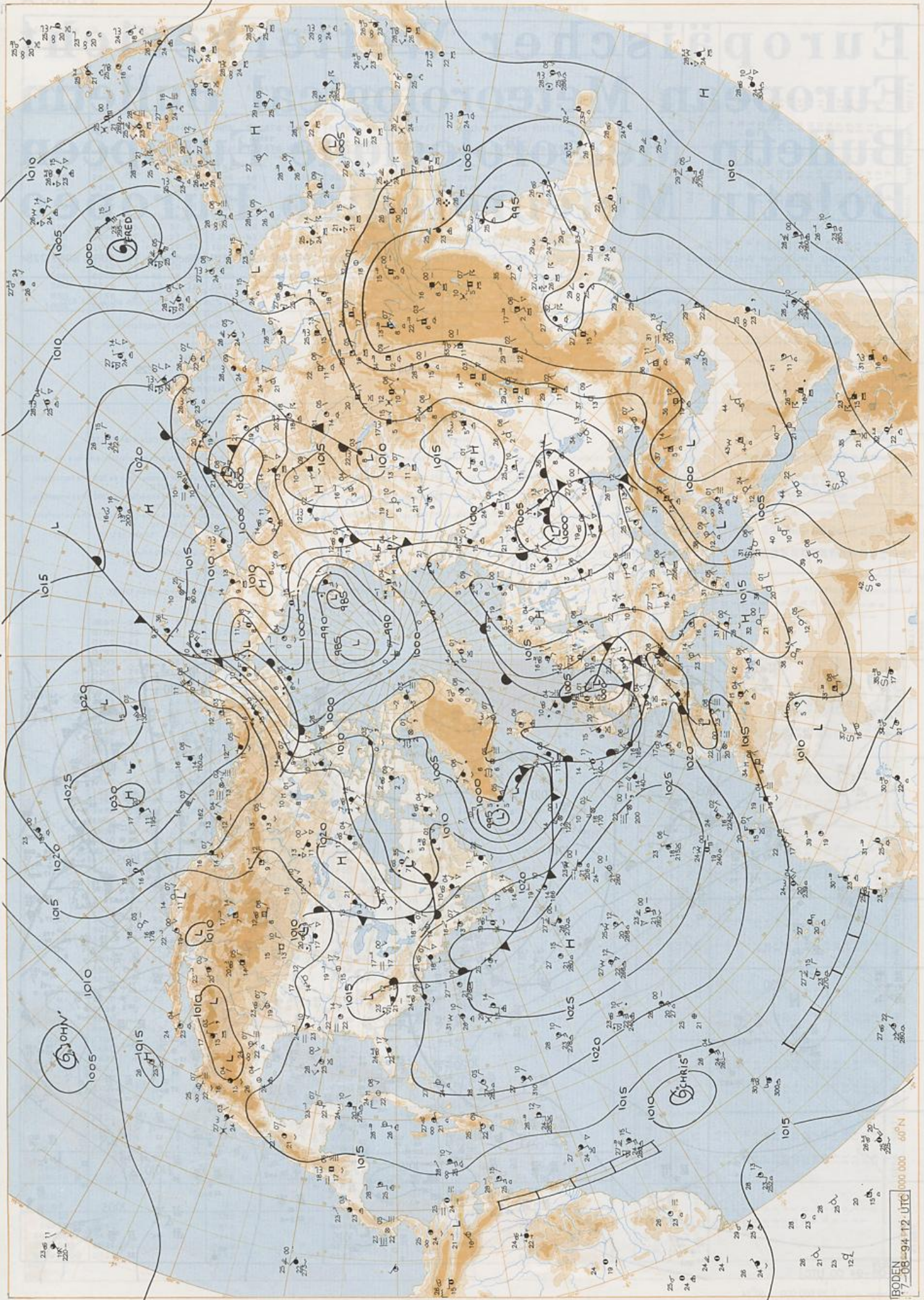
Mittwoch  
Wednesday 17.08.1994  
Mercredi  
Miércoles

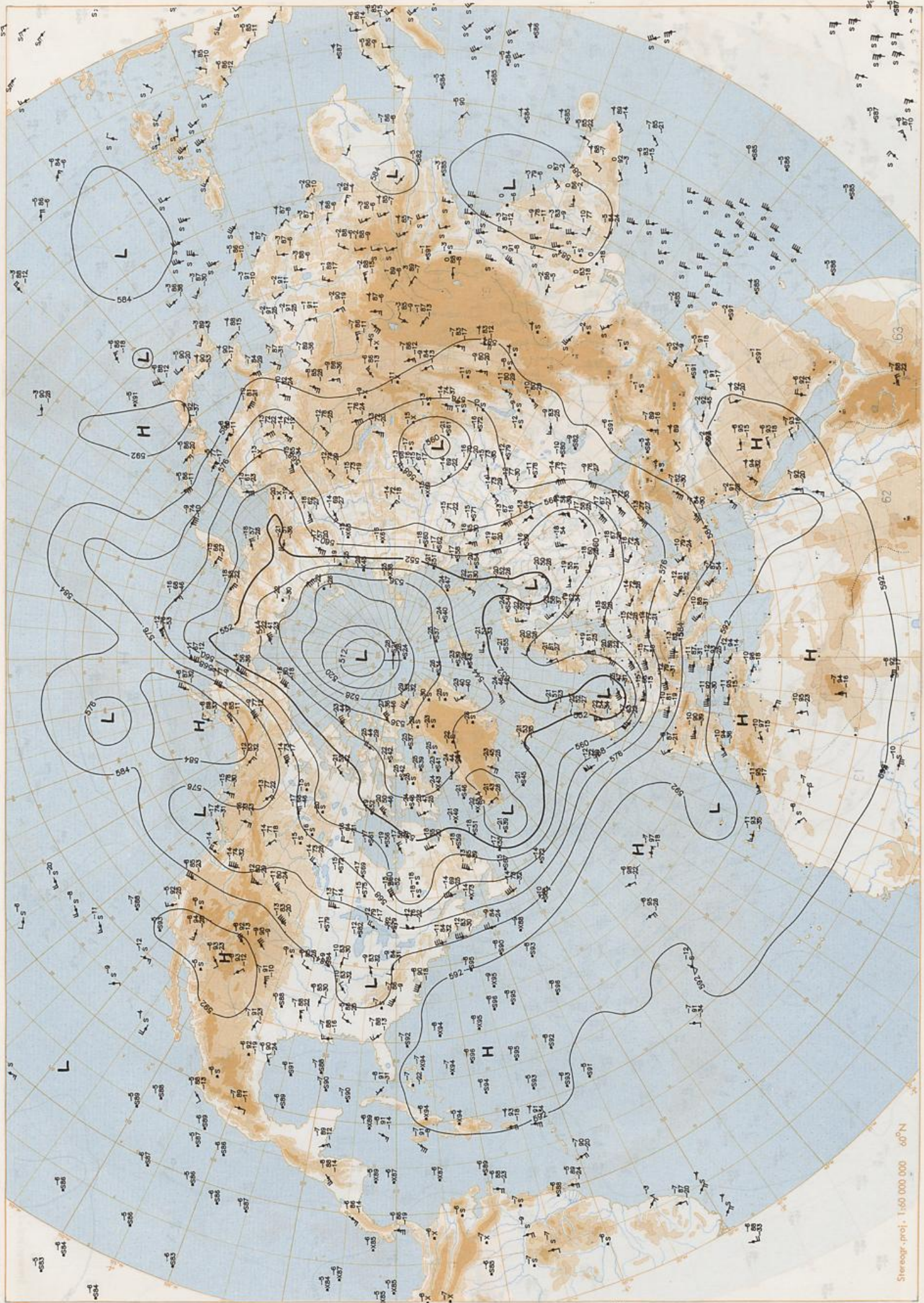
Nummer  
Number  
Número  
Número

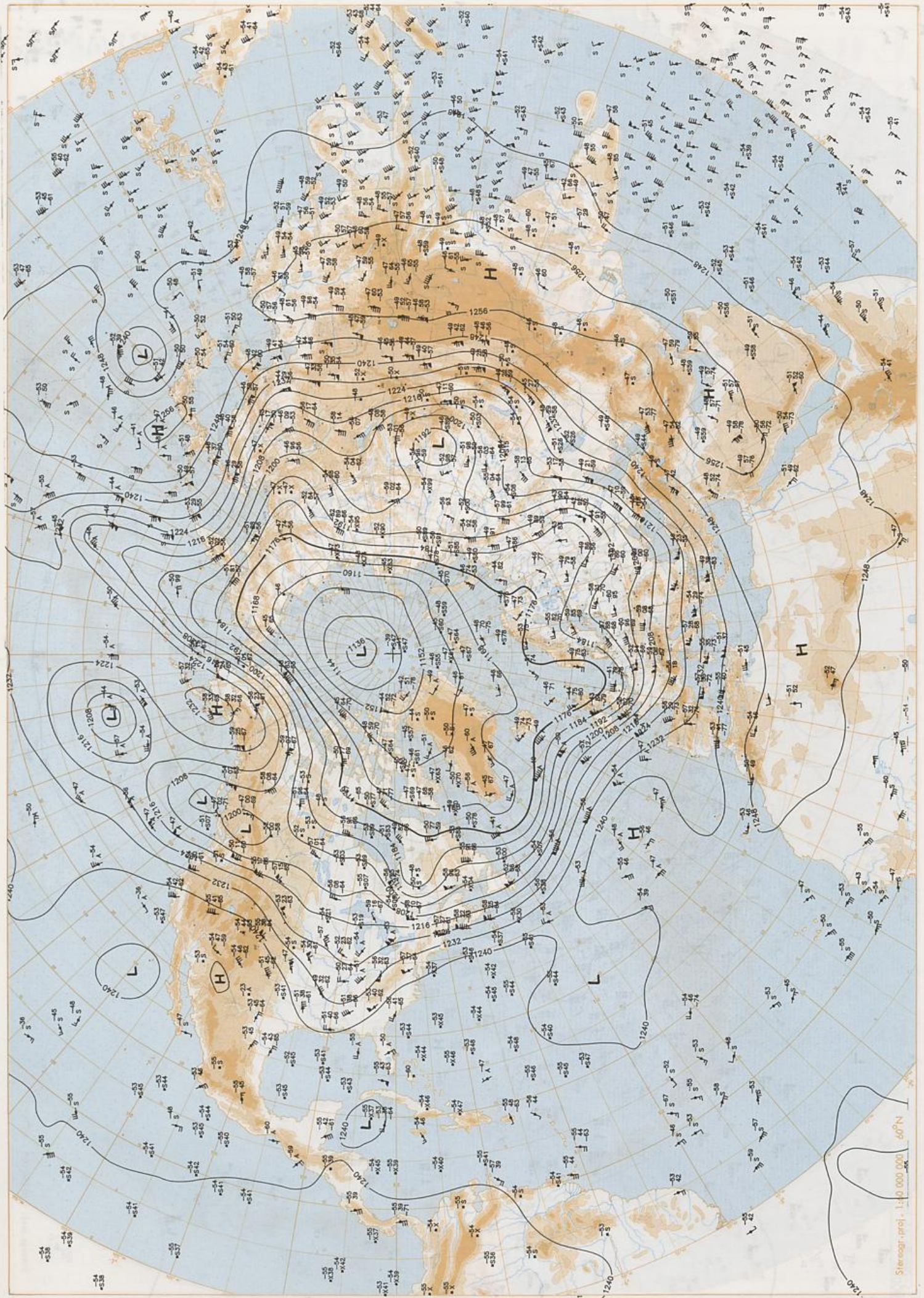
229

Inhalt	Content	Contenu	Contenido
Bodenwetterkarte 00 UTC	Surface chart 00 UTC	Carte de surface à 00 UTC	Análisis en superficie a las 00 UTC
Bodenwetterkarte Nordhemisphäre 12 UTC	Surface chart northern hemisphere 12 UTC	Carte de surface sur l'hémisphère nord à 12 UTC	Análisis en superficie hemisferio norte a las 12 UTC
500 - hPa-Fläche Nordhemisphäre 12 UTC	500 hPa surface northern hemisphere 12 UTC	Surface 500 hPa sur l'hémisphère nord à 12 UTC	Topografía de la superficie de 500 hPa hemisferio norte de las 12 UTC
200 - hPa-Fläche Nordhemisphäre 12 UTC	200 hPa surface northern hemisphere 12 UTC	Surface 200 hPa sur l'hémisphère nord à 12 UTC	Topografía de la superficie de 200 hPa hemisferio norte de las 12 UTC
100 - hPa-Fläche Nordhemisphäre 12 UTC	100 hPa surface northern hemisphere 12 UTC	Surface 100 hPa sur l'hémisphère nord à 12 UTC	Topografía de la superficie de 100 hPa hemisferio norte de las 12 UTC
850 - hPa 12 UTC, 700 hPa 12 UTC	850 hPa 12 UTC, 700 hPa 12 UTC	850 hPa 12 UTC, 700 hPa 12 UTC	850 hPa 12 UTC, 700 hPa 12 UTC
Relative Topographie 500/1000 hPa 12 UTC	Thickness chart 500/1000 hPa 12 UTC	Carte d'épaisseur 500/1000 hPa 12 UTC	Relativa 500/1000 hPa 12 UTC
300 - hPa 12 UTC	300 hPa 12 UTC	300 hPa 12 UTC	300 hPa 12 UTC
Aerologische Diagramme 12 UTC	Aerological diagrams 12 UTC	Diagrammes aérologiques 12 UTC	Diagramas aerológicos 12 UTC

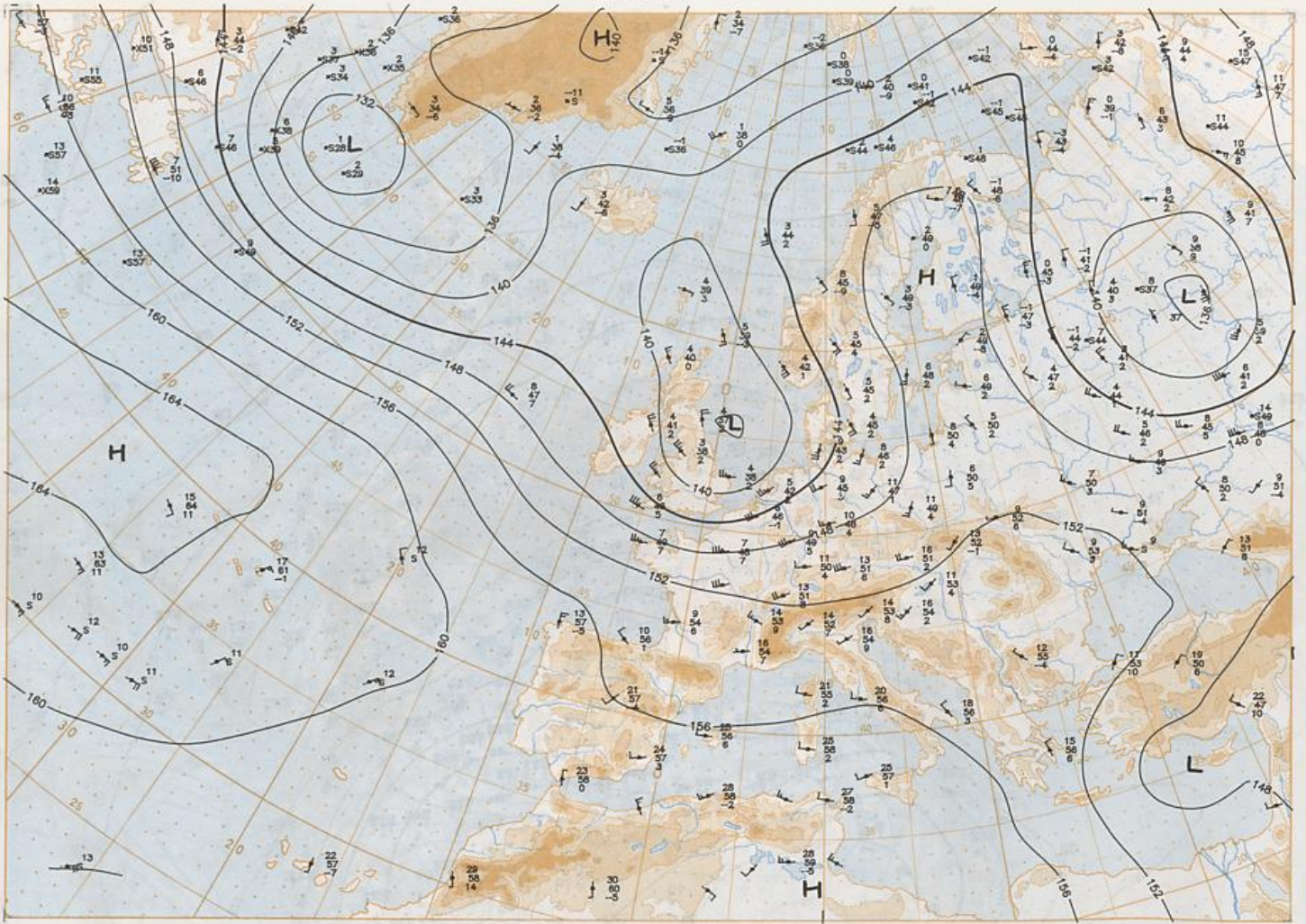






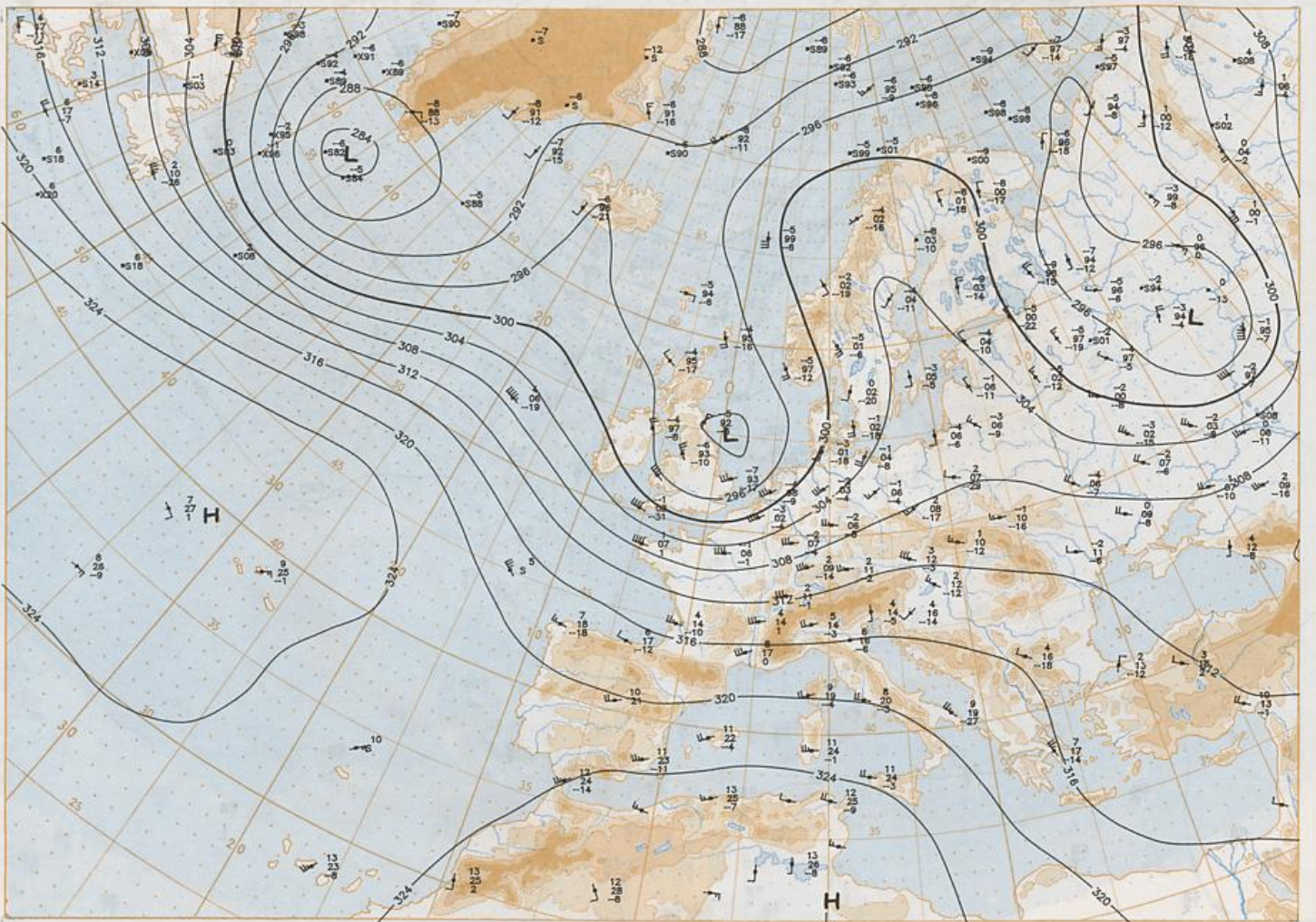




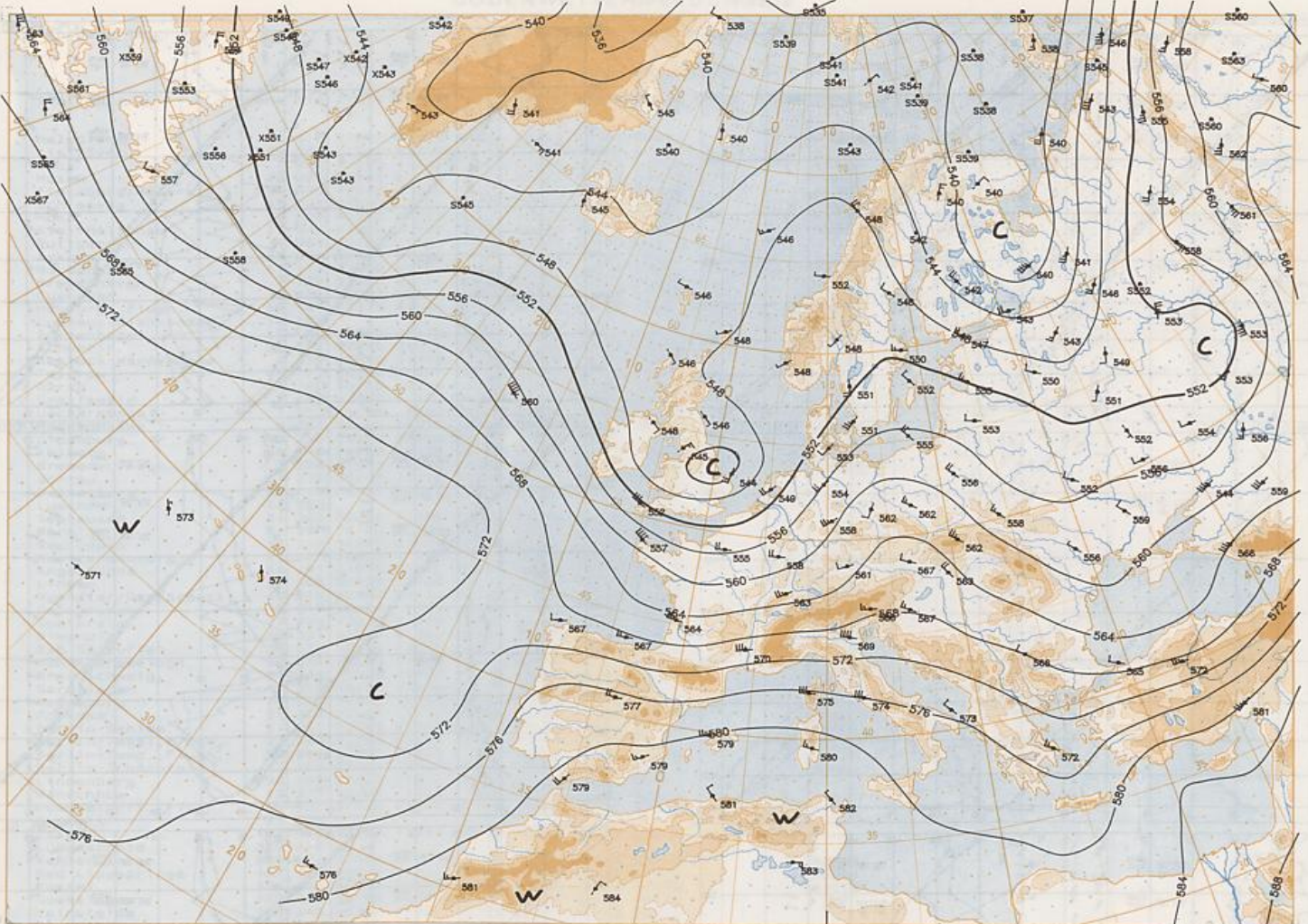


Stereogr. proj. 1:30 000 000 in 60°N

850 hPa 12 UTC

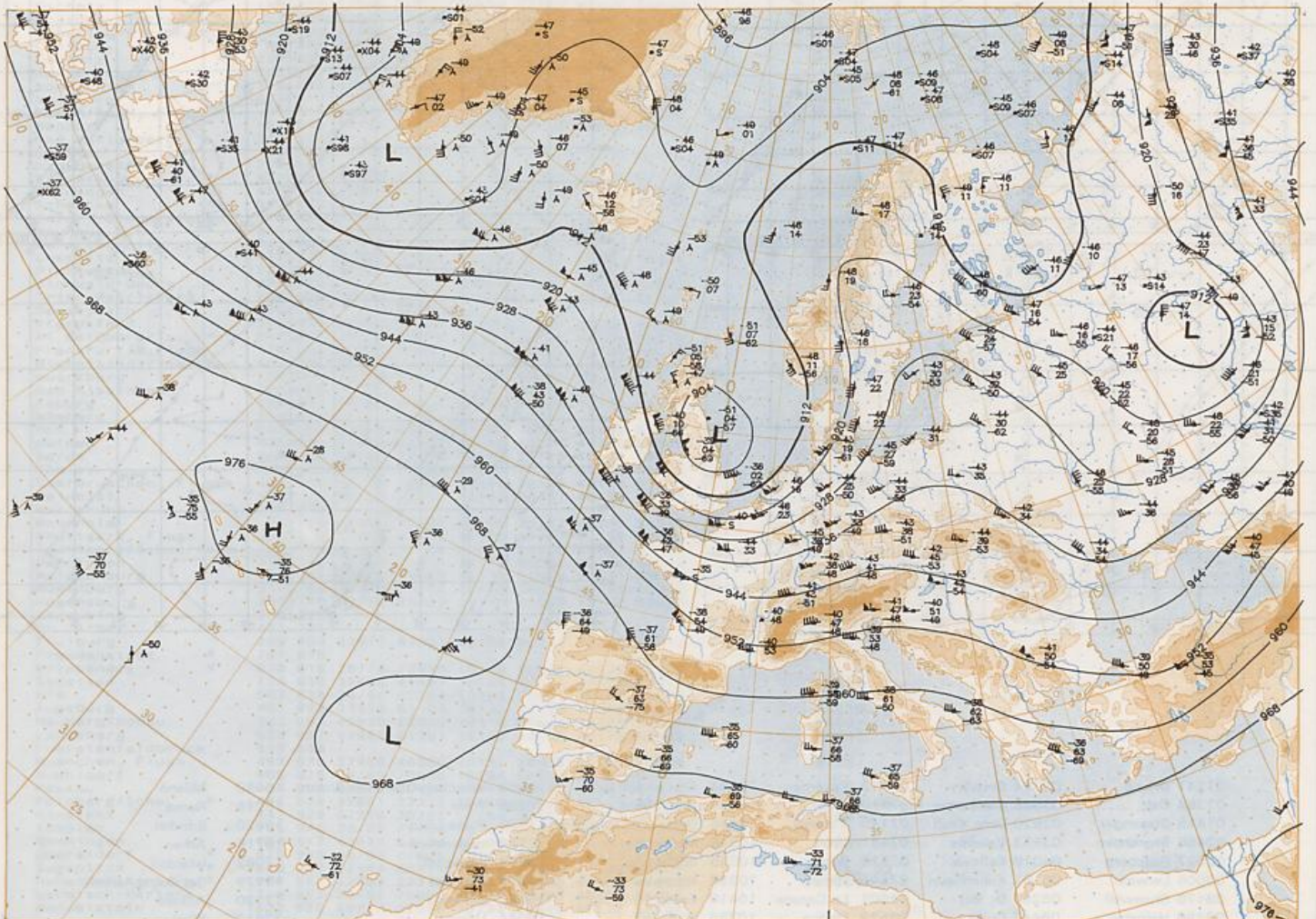


700 hPa 12 UTC

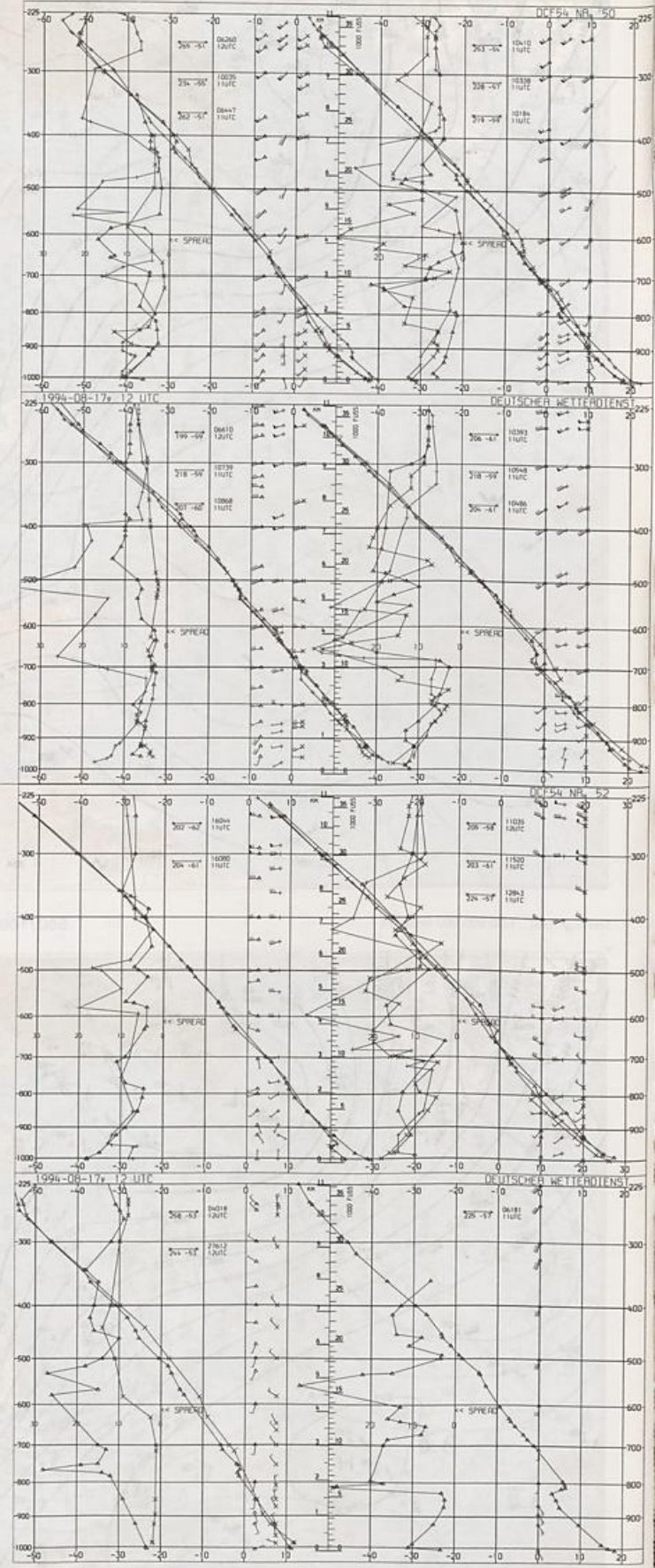
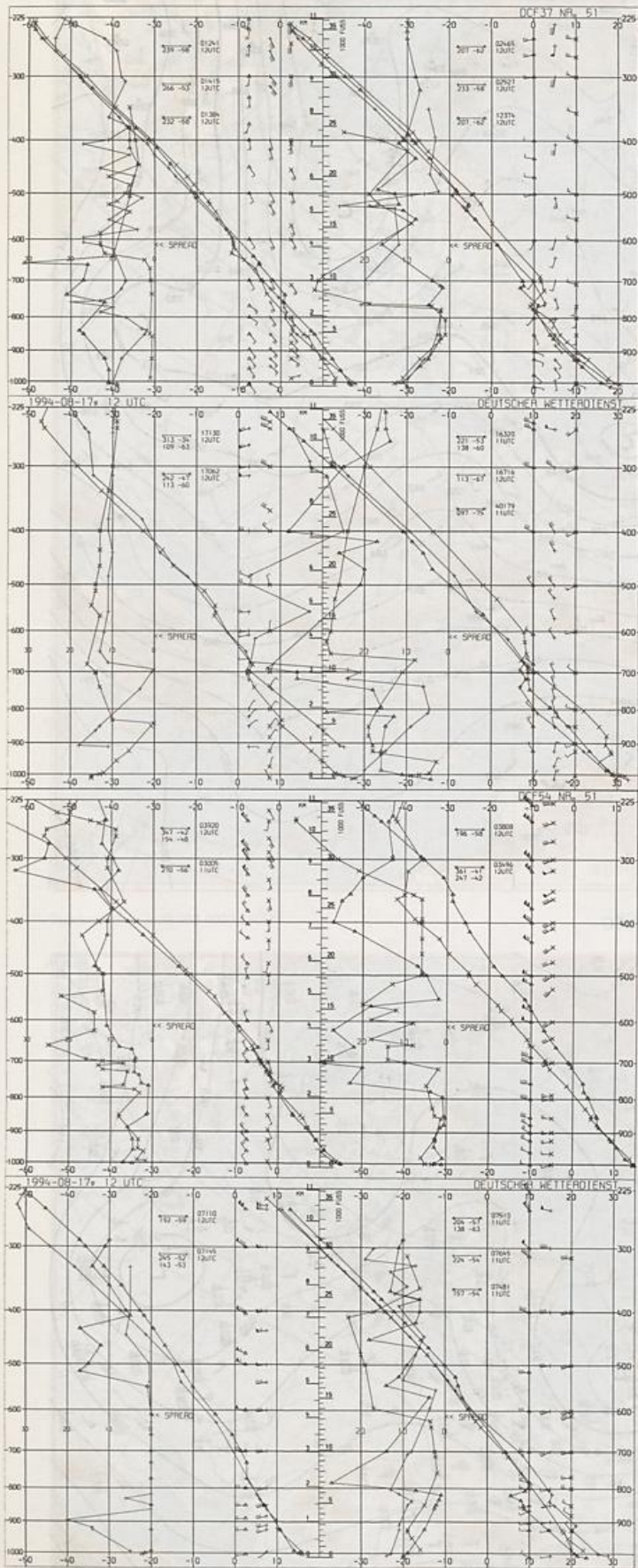


Stereogr. proj. 1:30 000 000 in 60°N

500/1000 hPa 12 UTC



300 hPa 12 UTC



Aerological  
Diagrams  
12 UTC

- |                 |                 |                 |                         |                               |                        |
|-----------------|-----------------|-----------------|-------------------------|-------------------------------|------------------------|
| 01241 Orland    | 03774 Crawley   | 06610 Payerne   | 10184 Greifswald        | 10868 München-Oberschleißheim | 16080 Milano           |
| 01384 Oslo      | 03808 Camborne  | 07110 Brest     | 10393 Lindenberg        | 11035 Wien                    | 16245 Roma             |
| 01415 Stavanger | 03920 Long Kesh | 07145 Trappes   | 10486 Dresden-Wahnsdorf | 11520 Praha-Libus             | 16320 Brindisi         |
| 02465 Stockholm | 03953 Valentia  | 07481 Lyon      | 10548 Meiningen         | 12374 Legionowo               | 16716 Athen            |
| 02527 Goteborg  | 04018 Keflavik  | 07510 Bordeaux  | 10035 Schleswig         | 12843 Budapest                | 17082 Istanbul         |
| 03005 Lerwick   | 06181 Kobenhavn | 07845 Nimes     | 10338 Hannover          | 13275 Beograd                 | 40179 Bet Dagan/Israel |
| 03170 Shanwell  | 06260 De Bilt   | 08001 La Coruna | 10410 Essen             | 15420 Bukarest                | 17130 Ankara           |
| 03496 Hemsby    | 06447 Uccle     | 08579 Lisboa    | 10739 Stuttgart         | 16044 Udine                   | 27612 Moskva           |

# Europäischer Wetterbericht European Meteorological Bulletin Bulletin Météorologique Européen Boletín Meteorológico Europeo

Amtsblatt des Deutschen Wetterdienstes

Druck und Verlag: Deutscher Wetterdienst - Zentralamt - Frankfurter Str. 135, 63067 Offenbach a.M., Postfach 100465, 63004 Offenbach a.M. Tel.: (069) 8062-2284

Erscheint täglich  
Bezugspreis jährlich DM 420,-  
zuzügl. Porto  
Nachdruck nicht gestattet

Issued daily  
Yearly price DM 420,-  
plus postage  
All rights reserved

Publié quotidiennement  
Prix annuel DM 420,-  
plus port  
Reproduction interdite

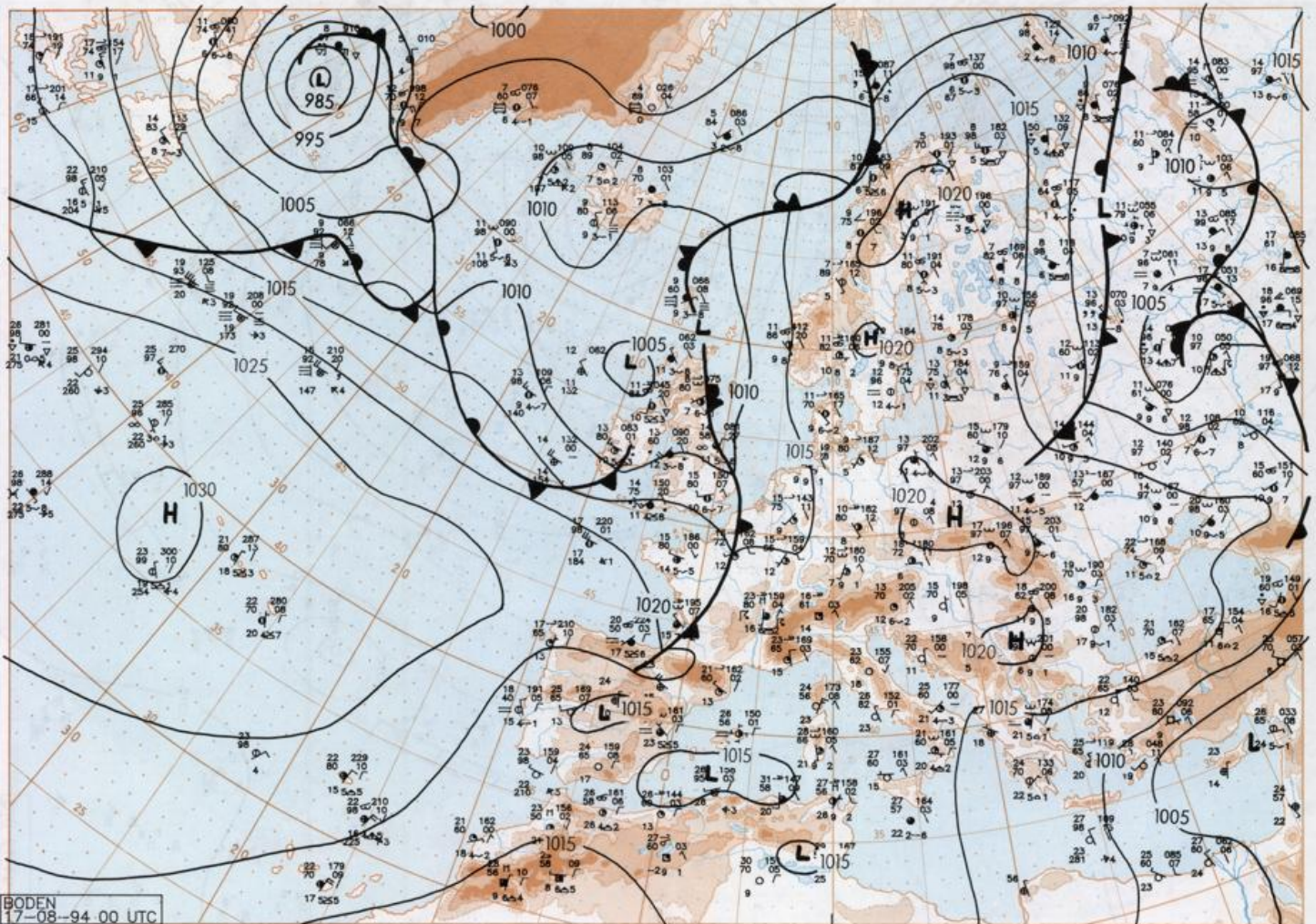
Se publica diariamente  
Precio de suscripción anual DM 420,-  
plus porte  
Se prohíbe la reproducción

Jahrgang  
Volume  
Volume  
Volumen  
19

Mittwoch  
Wednesday 17.08.1994  
Mercredi  
Miércoles

Nummer  
Number  
Número  
Número  
229

Inhalt	Content	Contenu	Contenido
Bodenwetterkarte 00 UTC	Surface chart 00 UTC	Carte de surface à 00 UTC	Análisis en superficie a las 00 UTC
Bodenwetterkarte Nordhemisphäre 12 UTC	Surface chart northern hemisphere 12 UTC	Carte de surface sur l'hémisphère nord à 12 UTC	Análisis en superficie hemisferio norte a las 12 UTC
500 - hPa-Fläche Nordhemisphäre 12 UTC	500 hPa surface northern hemisphere 12 UTC	Surface 500 hPa sur l'hémisphère nord à 12 UTC	Topografía de la superficie de 500 hPa hemisferio norte de las 12 UTC
200 - hPa-Fläche Nordhemisphäre 12 UTC	200 hPa surface northern hemisphere 12 UTC	Surface 200 hPa sur l'hémisphère nord à 12 UTC	Topografía de la superficie de 200 hPa hemisferio norte de las 12 UTC
100 - hPa-Fläche Nordhemisphäre 12 UTC	100 hPa surface northern hemisphere 12 UTC	Surface 100 hPa sur l'hémisphère nord à 12 UTC	Topografía de la superficie de 100 hPa hemisferio norte de las 12 UTC
850 - hPa 12 UTC, 700 hPa 12 UTC	850 hPa 12 UTC, 700 hPa 12 UTC	850 hPa 12 UTC, 700 hPa 12 UTC	850 hPa 12 UTC, 700 hPa 12 UTC
Relative Topographie 500/1000 hPa 12 UTC	Thickness chart 500/1000 hPa 12 UTC	Carte d'épaisseur 500/1000 hPa 12 UTC	Relativa 500/1000 hPa 12 UTC
300 - hPa 12 UTC	300 hPa 12 UTC	300 hPa 12 UTC	300 hPa 12 UTC
Aerologische Diagramme 12 UTC	Aerological diagrams 12 UTC	Diagrammes aérologiques 12 UTC	Diagramas aerológicos 12 UTC

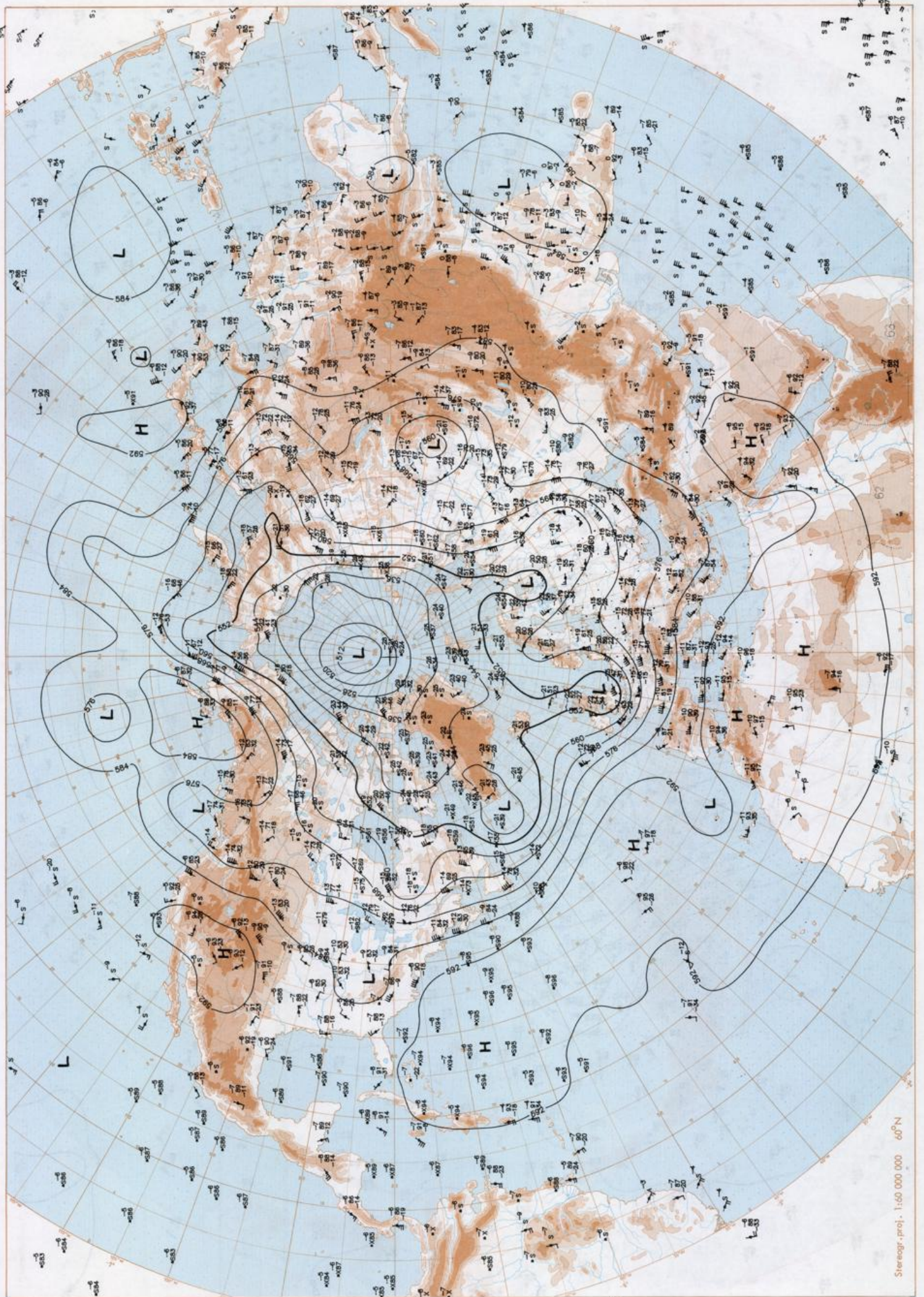


BODEN  
17-08-94 00 UTC

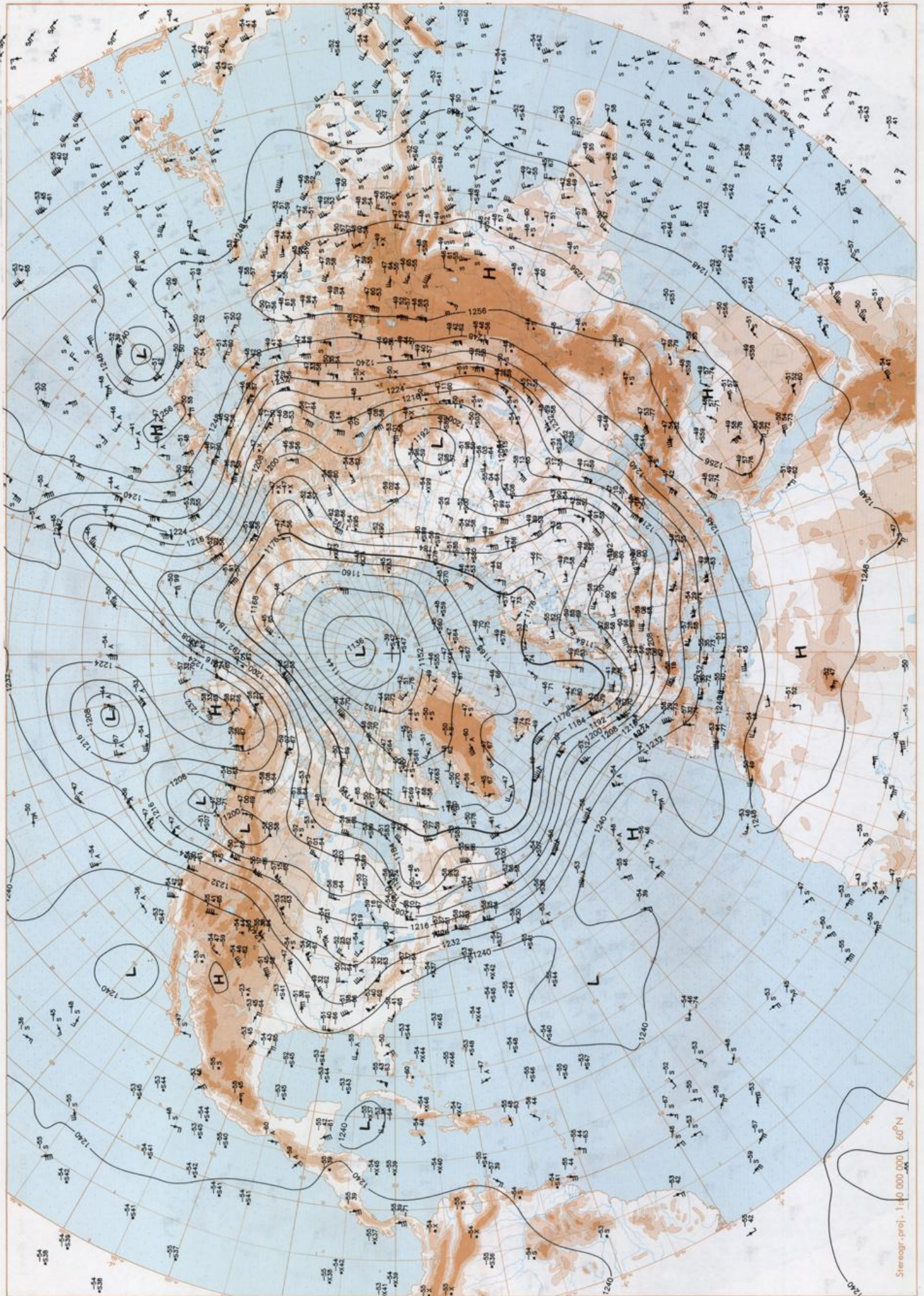
Stereogr. proj. 1:30 000 000 60°N

Surface chart 00 UTC

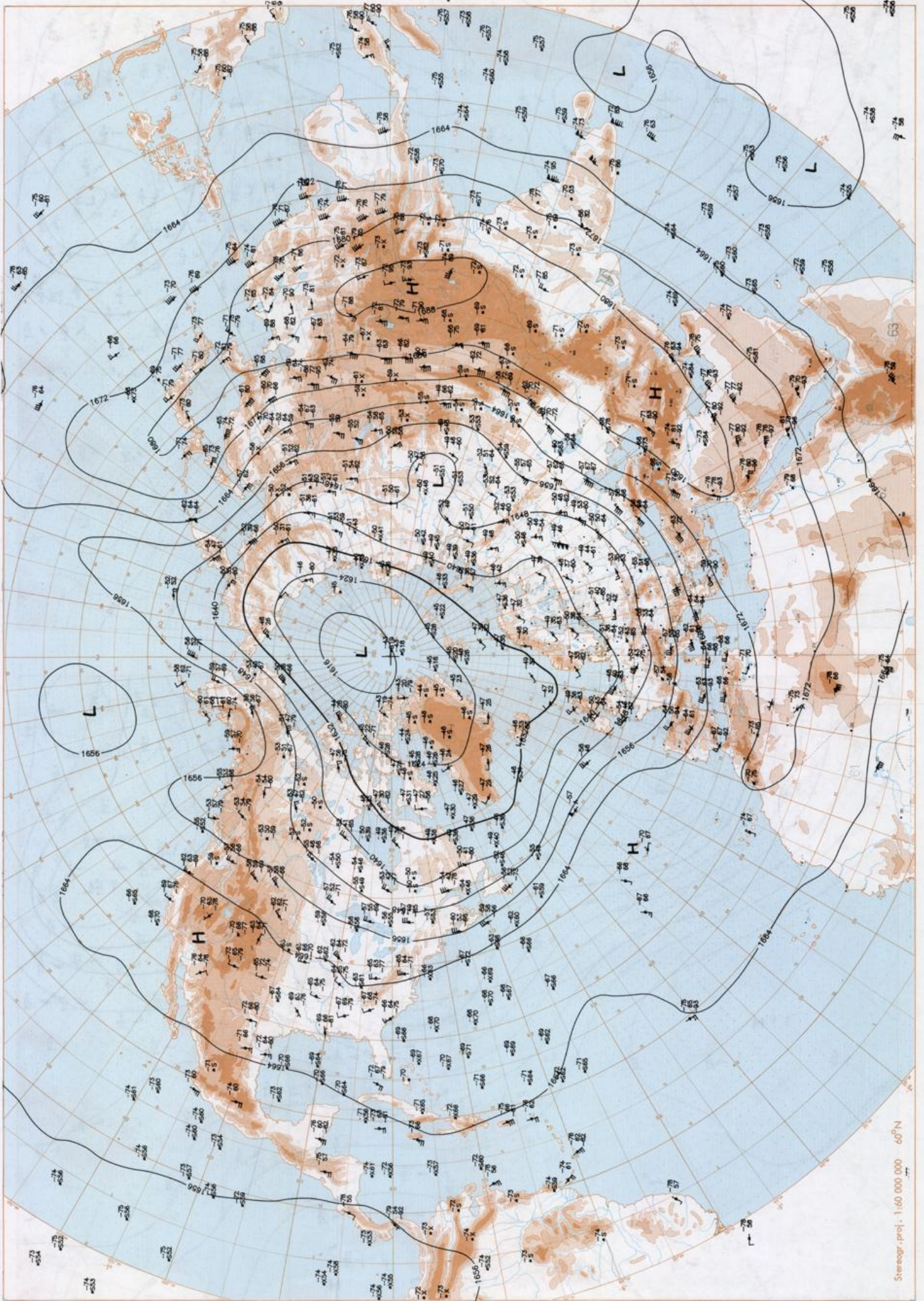




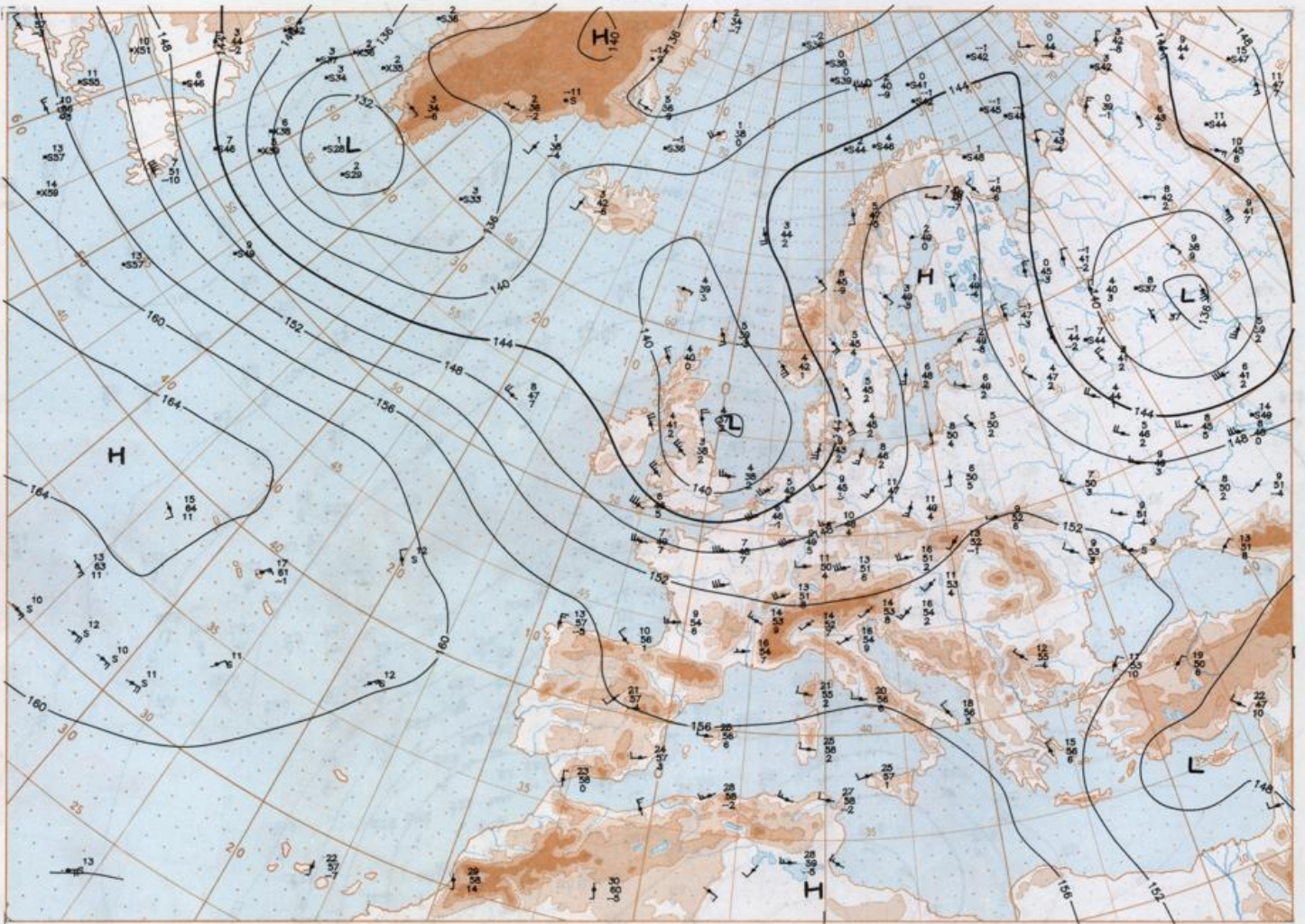
500 hPa 12 UTC



200 hPa 12 UTC

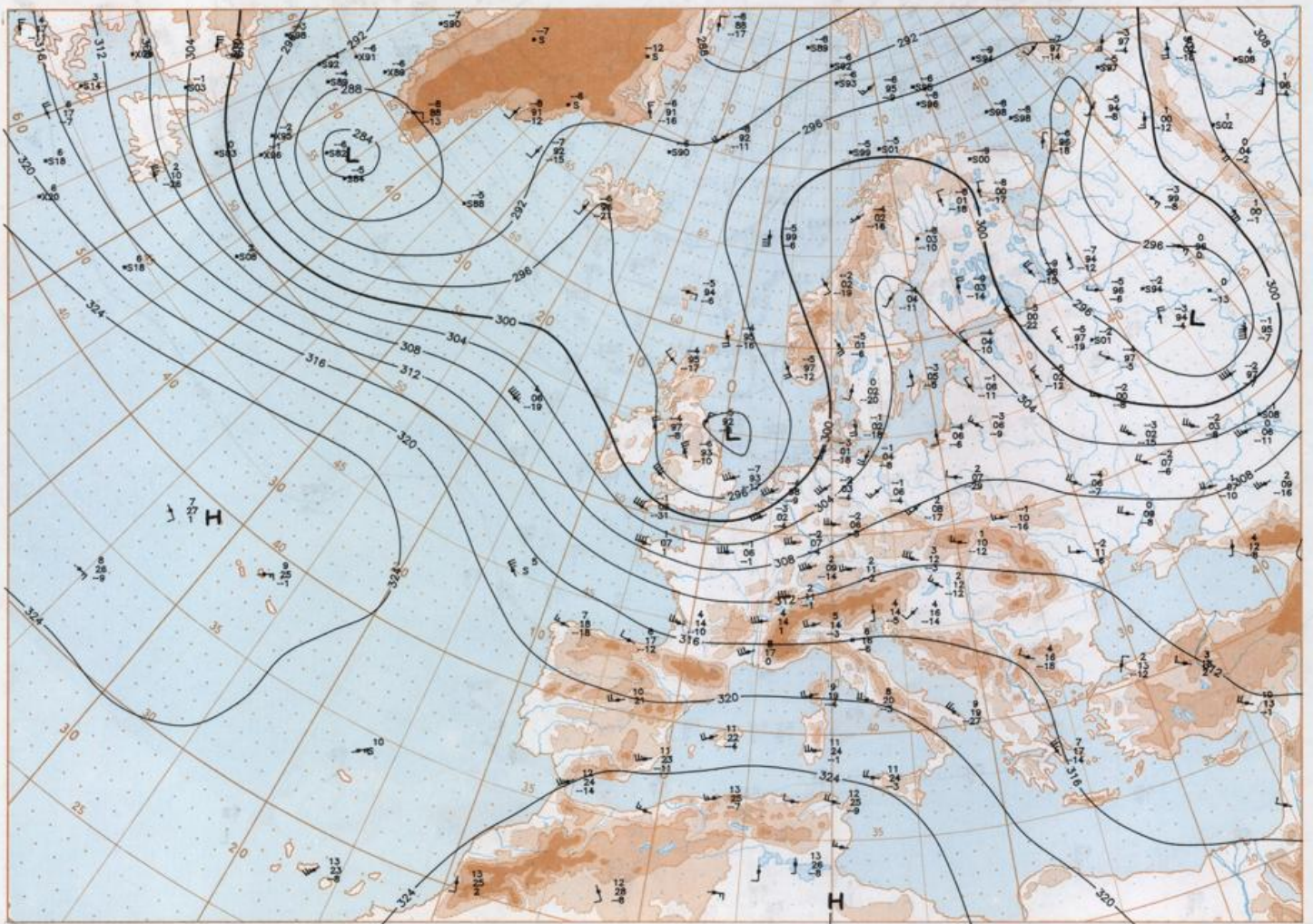


17.08.1994

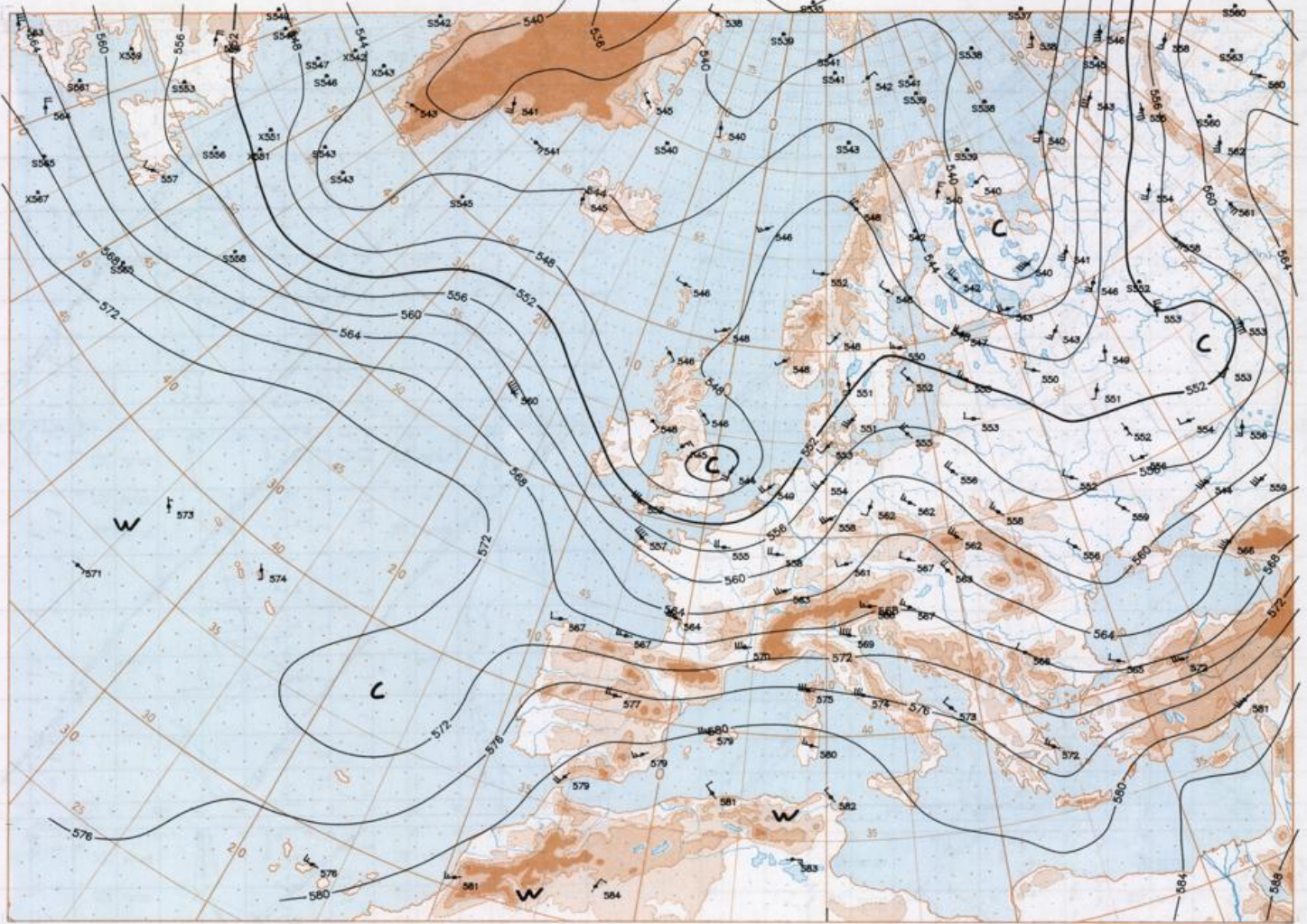


Stereogr. proj. 1:30 000 000 in 60°N

850 hPa 12 UTC

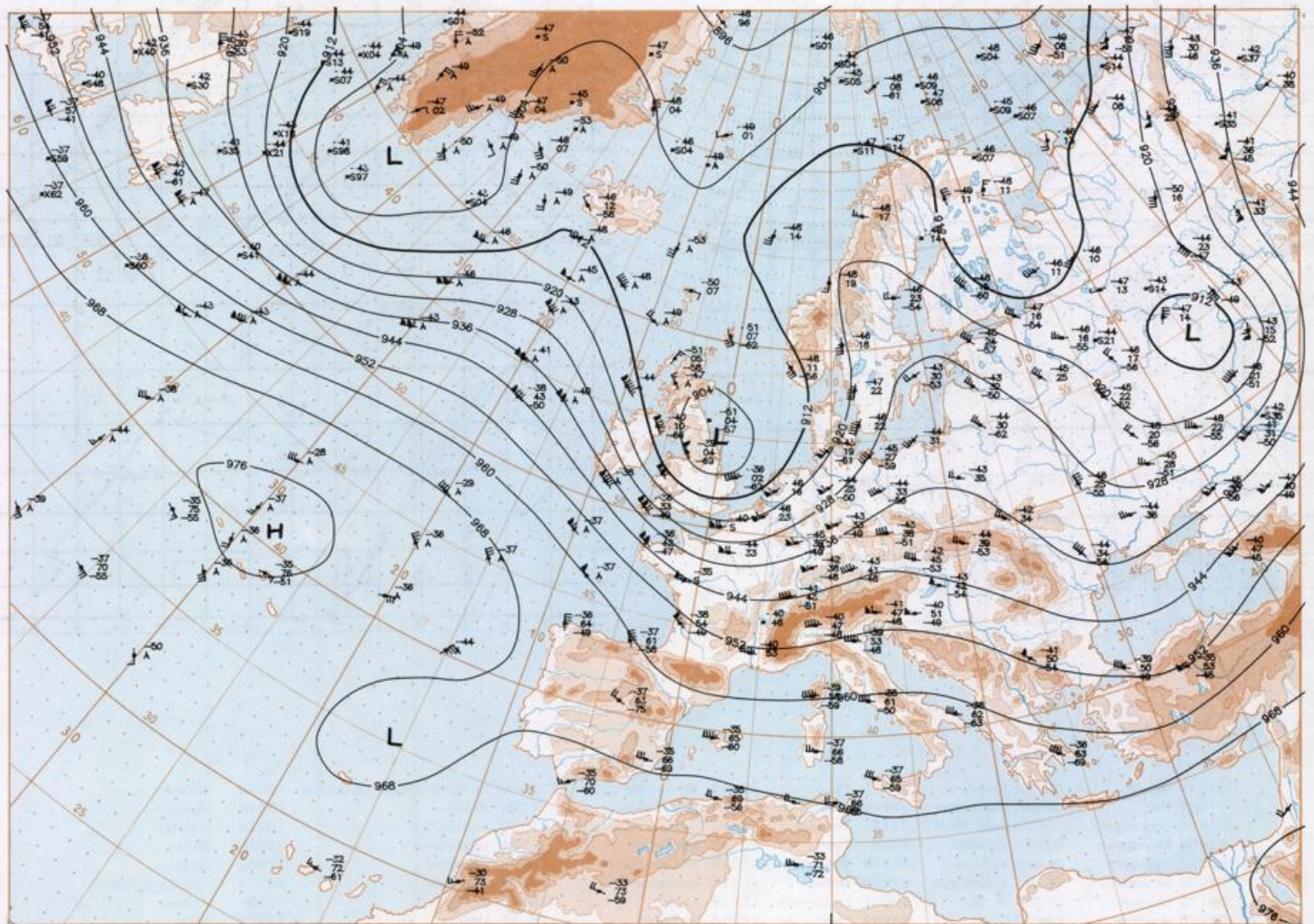


700 hPa 12 UTC

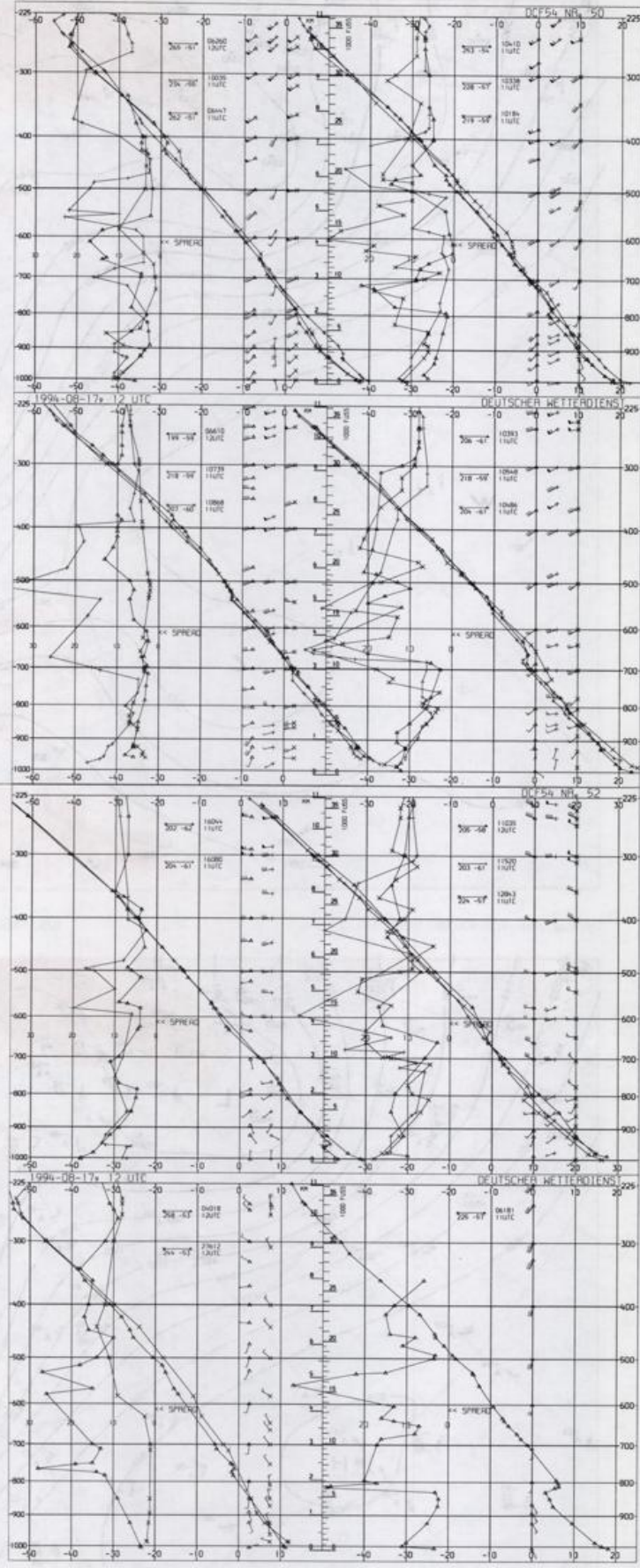
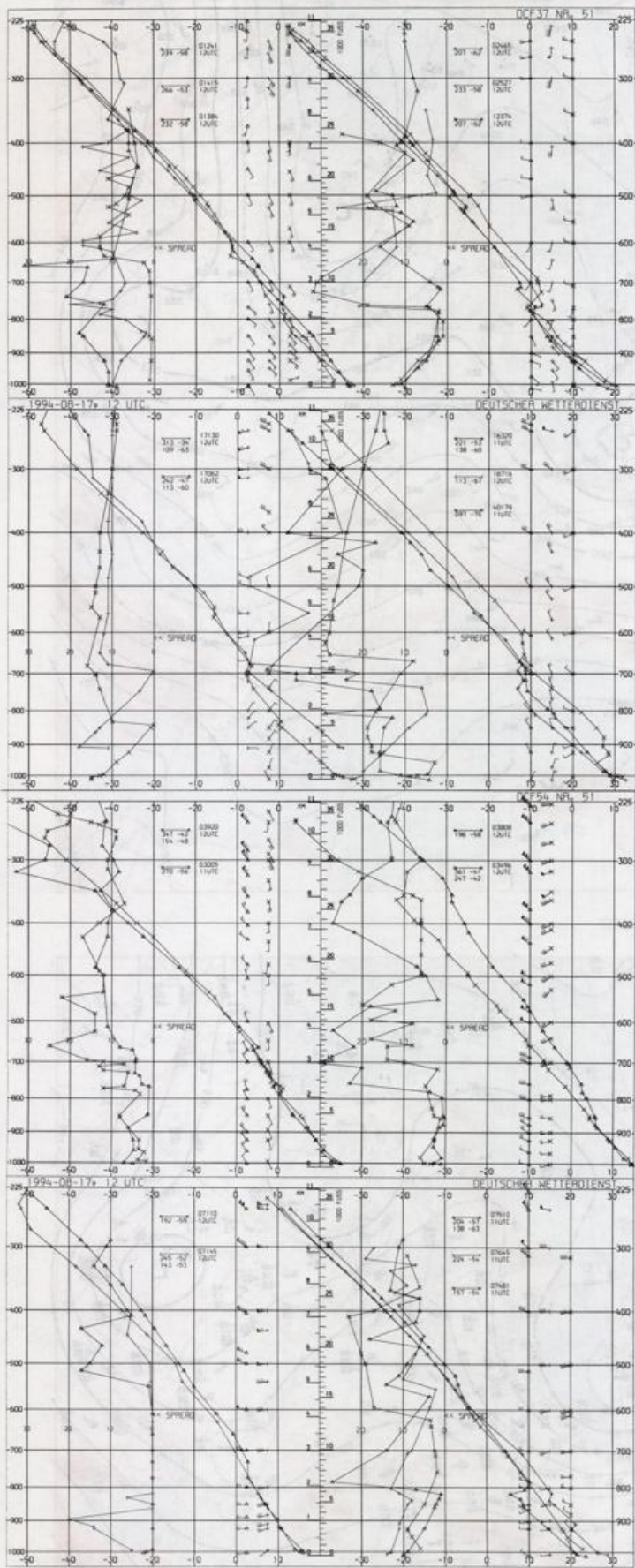


Stereogr. proj., 1:30 000 000 in 60°N

500/1000 hPa 12 UTC



300 hPa 12 UTC



Aerological Diagrams 12 UTC

- |                 |                 |                 |                         |                               |                        |
|-----------------|-----------------|-----------------|-------------------------|-------------------------------|------------------------|
| 01241 Orland    | 03774 Crawley   | 06610 Payerne   | 10184 Greifswald        | 10868 München-Oberschleißheim | 16080 Milano           |
| 01384 Oslo      | 03808 Camborne  | 07110 Brest     | 10393 Lindenberg        | 11035 Wien                    | 16245 Roma             |
| 01415 Stavanger | 03920 Long Kesh | 07145 Trappes   | 10488 Dresden-Wahnsdorf | 11520 Praha-Libus             | 16320 Brindisi         |
| 02465 Stockholm | 03953 Valencia  | 07481 Lyon      | 10548 Meiningen         | 12374 Legionowo               | 16716 Athen            |
| 02527 Goteborg  | 04018 Keflavik  | 07510 Bordeaux  | 10035 Schleswig         | 12843 Budapest                | 17062 Istanbul         |
| 03005 Lerwick   | 06181 Kobenhavn | 07645 Nimes     | 10338 Hannover          | 13275 Beograd                 | 40179 Bet Dagan/Israel |
| 03170 Shanwell  | 06260 La Coruna | 08001 La Coruna | 10410 Essen             | 15420 Bukarest                | 17130 Ankara           |
| 03496 Hemsby    | 06447 Uccle     | 08578 Liaboe    | 10739 Stuttgart         | 16044 Udine                   | 27612 Moskva           |