

# Europäischer Wetterbericht European Meteorological Bulletin Bulletin Météorologique Européen Boletín Meteorológico Europeo

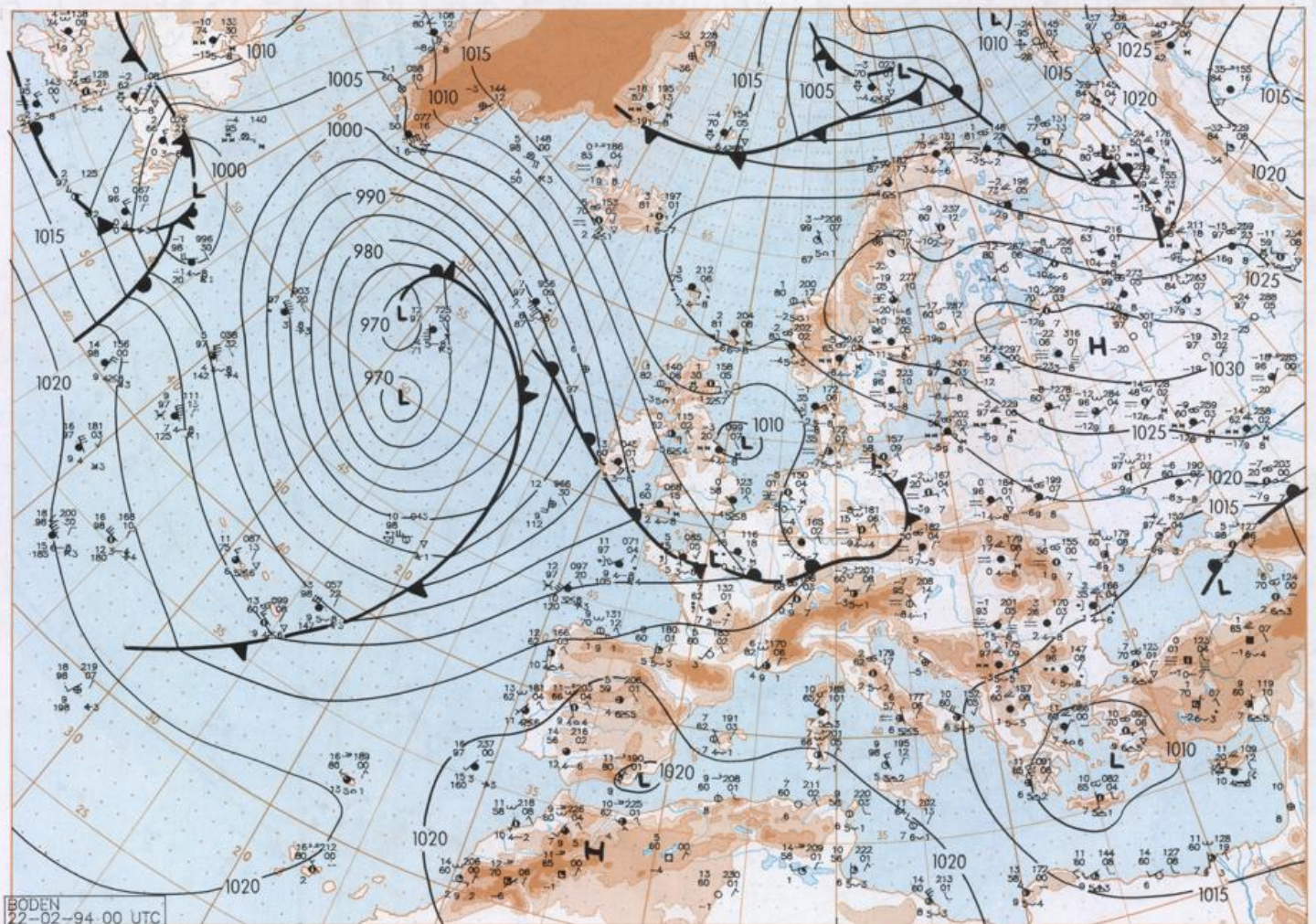
Amtsblatt des Deutschen Wetterdienstes

Druck und Verlag: Deutscher Wetterdienst -Zentralamt- Frankfurter Str. 135, 63067 Offenbach a.M., Postfach 100465, 63004 Offenbach a.M. Tel.: (069) 8062-2284

Er erscheint täglich Bezugspreis jährlich DM 420,- zuzügl. Porto Nachdruck nicht gestattet	Issued daily Yearly price DM 420,- plus postage All rights reserved	Publié quotidiennement Prix annuel DM 420,- plus port Reproduction interdite	Se publica diariamente Precio de suscripción anual DM 420,- plus portes Se prohíbe la reproducción
---	--	---	---

Jahrgang Volume Volume Volumen	19	Dienstag Tuesday Mardi Martes	22.02.1994	Nummer Number Número Número	53
---	----	--	------------	--------------------------------------	----

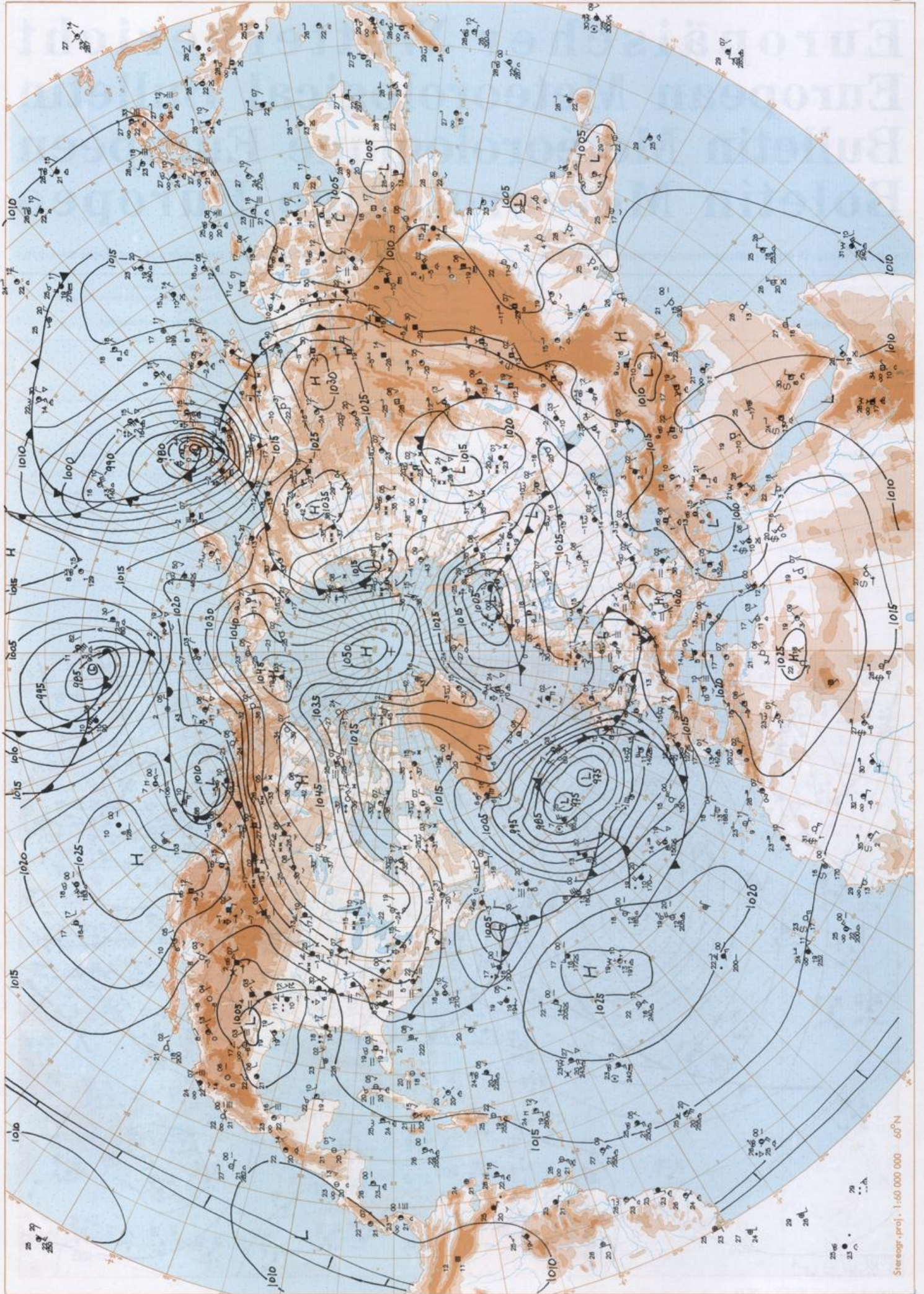
Inhalt	Content	Contenu	Contenido
Bodenwetterkarte 00 UTC	Surface chart 00 UTC	Carte de surface à 00 UTC	Análisis en superficie a las 00 UTC
Bodenwetterkarte Nordhemisphäre 12 UTC	Surface chart northern hemisphere 12 UTC	Carte de surface sur l'hémisphère nord à 12 UTC	Análisis en superficie hemisferio norte a las 12 UTC
500 - hPa-Fläche Nordhemisphäre 12 UTC	500 hPa surface northern hemisphere 12 UTC	Surface 500 hPa sur l'hémisphère nord à 12 UTC	Topografía de la superficie de 500 hPa hemisferio norte de las 12 UTC
200 - hPa-Fläche Nordhemisphäre 12 UTC	200 hPa surface northern hemisphere 12 UTC	Surface 200 hPa sur l'hémisphère nord à 12 UTC	Topografía de la superficie de 200 hPa hemisferio norte de las 12 UTC
100 - hPa-Fläche Nordhemisphäre 12 UTC	100 hPa surface northern hemisphere 12 UTC	Surface 100 hPa sur l'hémisphère nord à 12 UTC	Topografía de la superficie de 100 hPa hemisferio norte de las 12 UTC
850 - hPa 12 UTC, 700 hPa 12 UTC	850 hPa 12 UTC, 700 hPa 12 UTC	850 hPa 12 UTC, 700 hPa 12 UTC	850 hPa 12 UTC, 700 hPa 12 UTC
Relative Topographie 500/1000 hPa 12 UTC	Thickness chart 500/1000 hPa 12 UTC	Carte d'épaisseur 500/1000 hPa 12 UTC	Relativa 500/1000 hPa 12 UTC
300 - hPa 12 UTC	300 hPa 12 UTC	300 hPa 12 UTC	300 hPa 12 UTC
Aerologische Diagramme 12 UTC	Aerological diagrams 12 UTC	Diagrammes aérologiques 12 UTC	Diagramas aerológicos 12 UTC



BODEN  
22-02-94 00 UTC

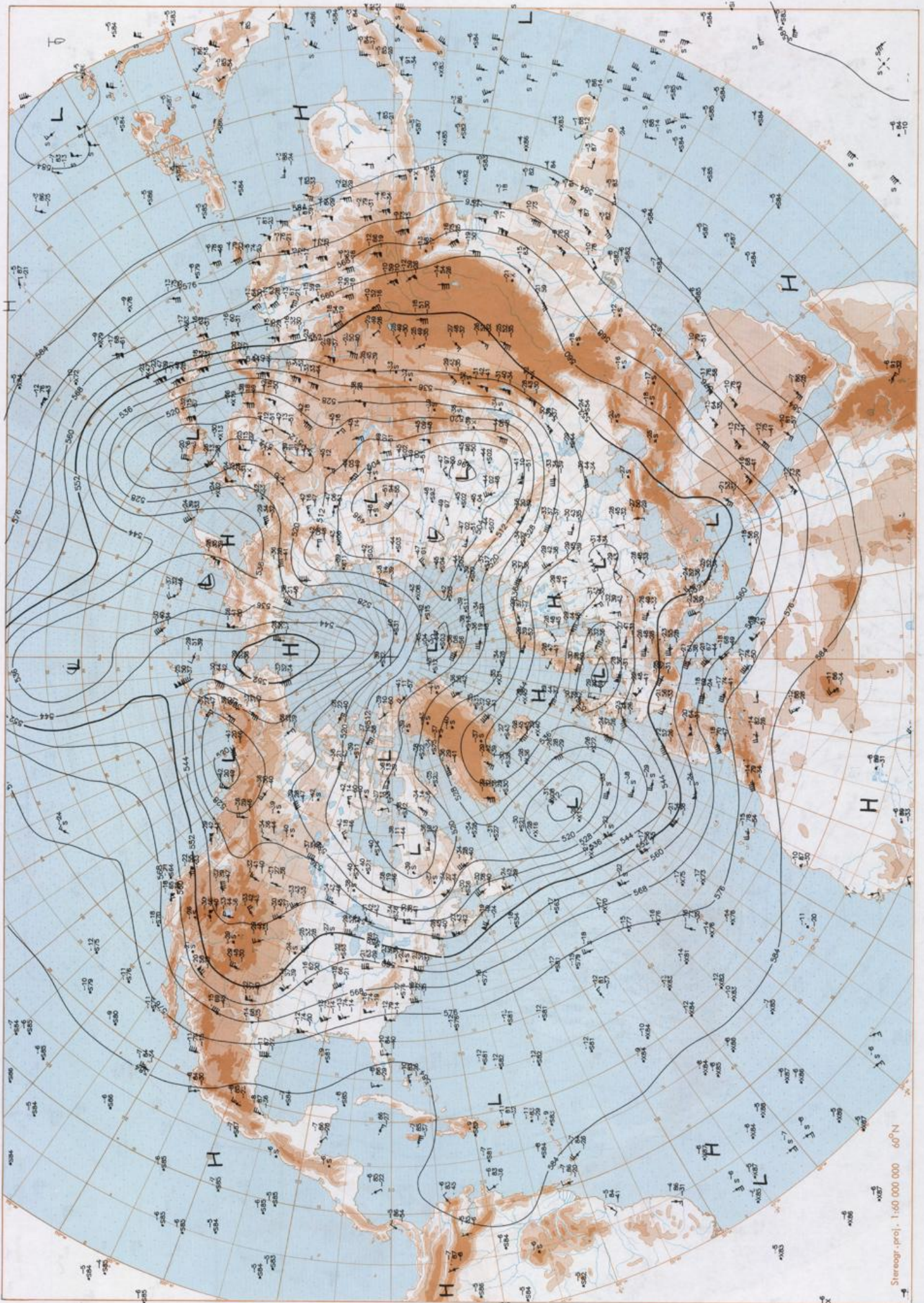
Stereogr.-proj. 1:30 000 000 60°N

Surface chart 00 UTC

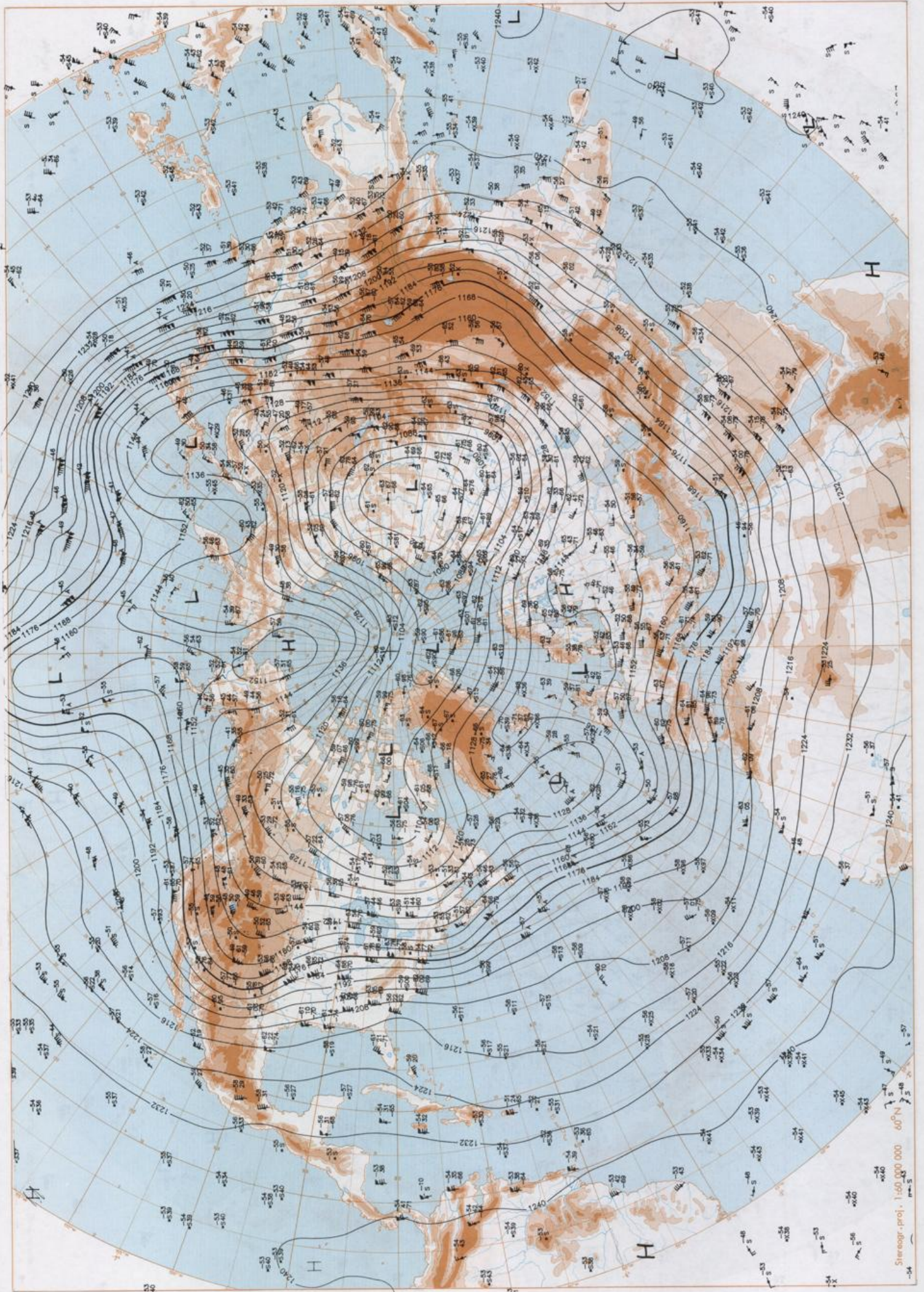


Surface chart 12 UTC

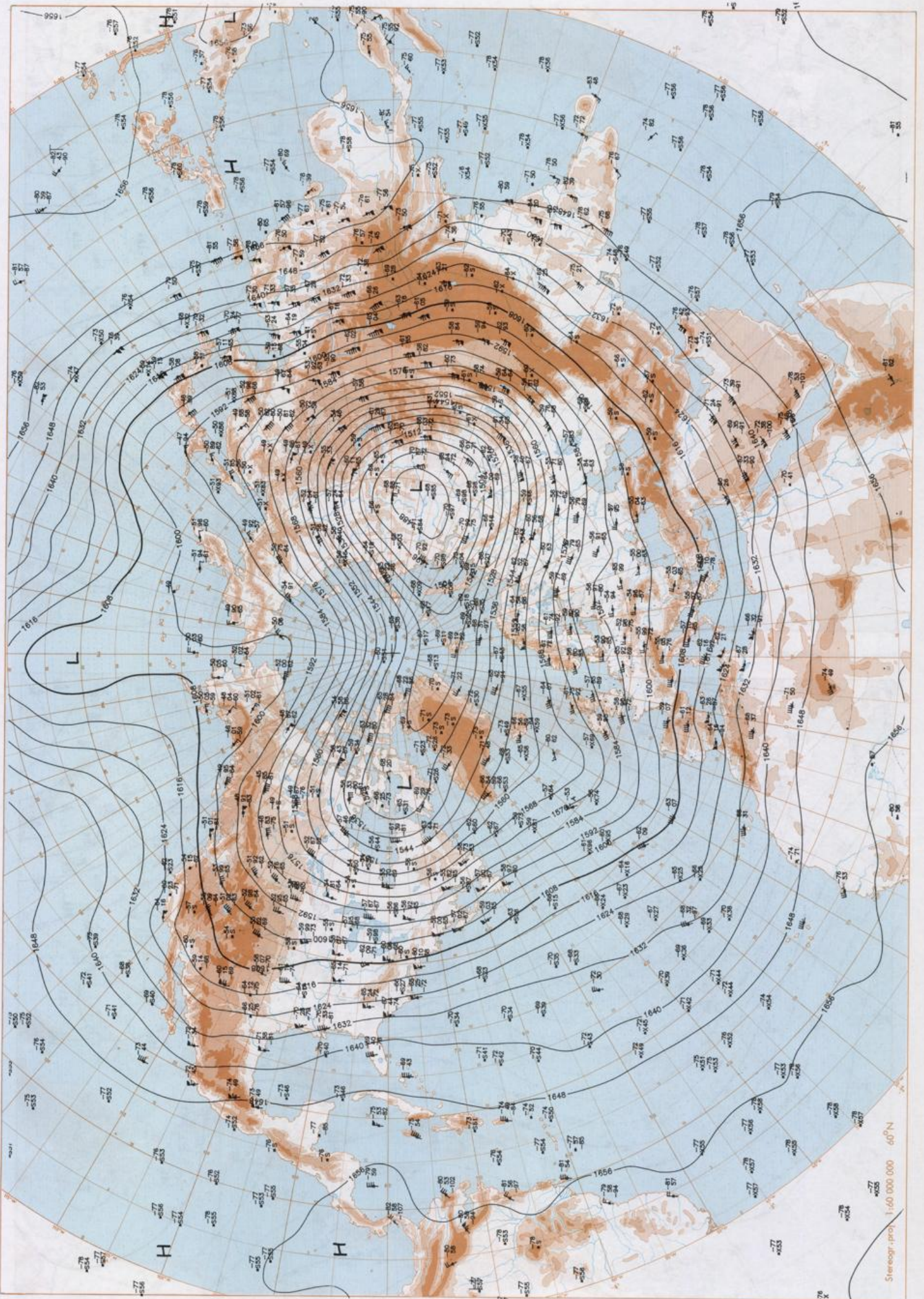
Stereogr. proj. 1:60 000 000 60°N



500 hPa 12 UTC

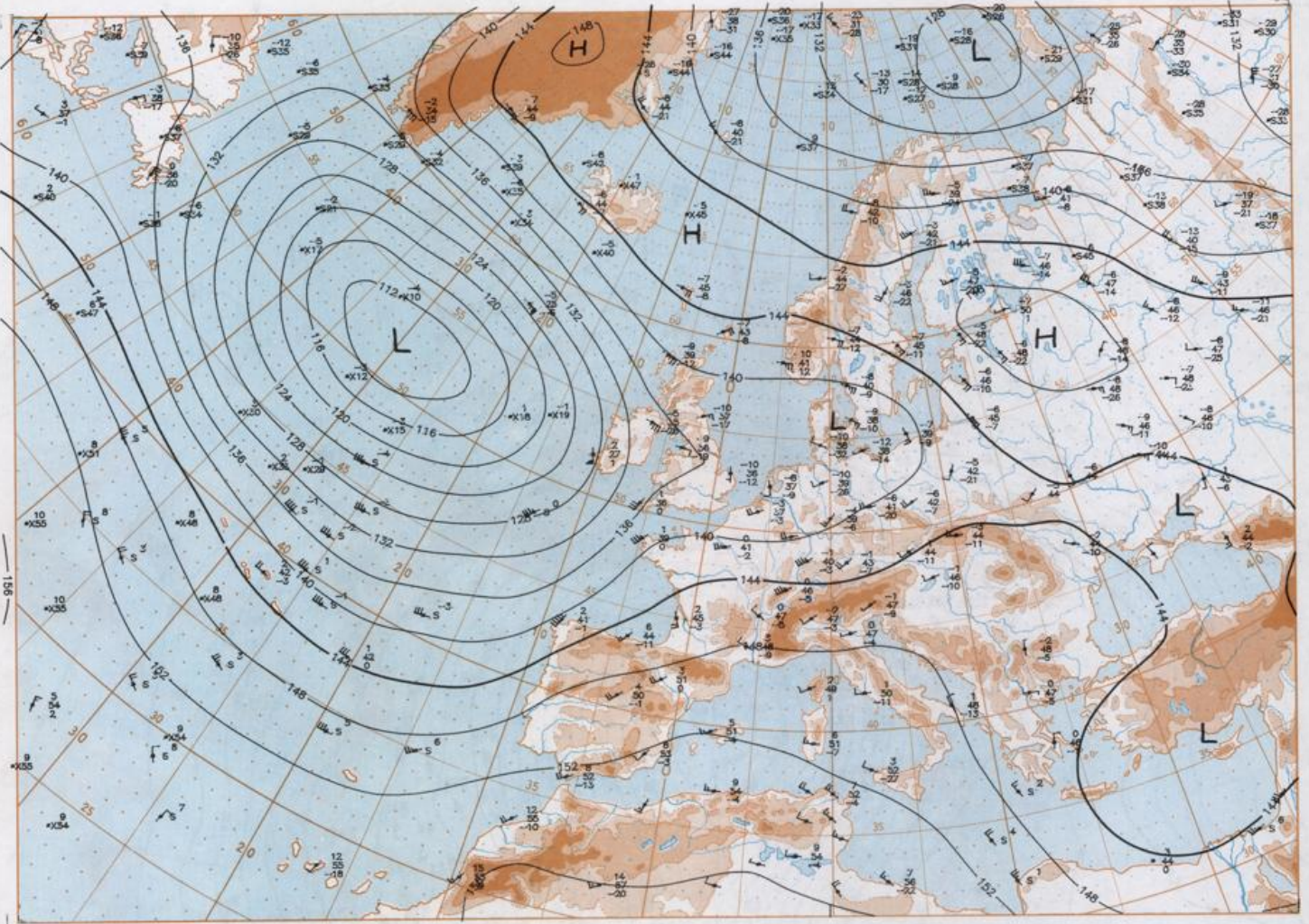


200 hPa 12 UTC



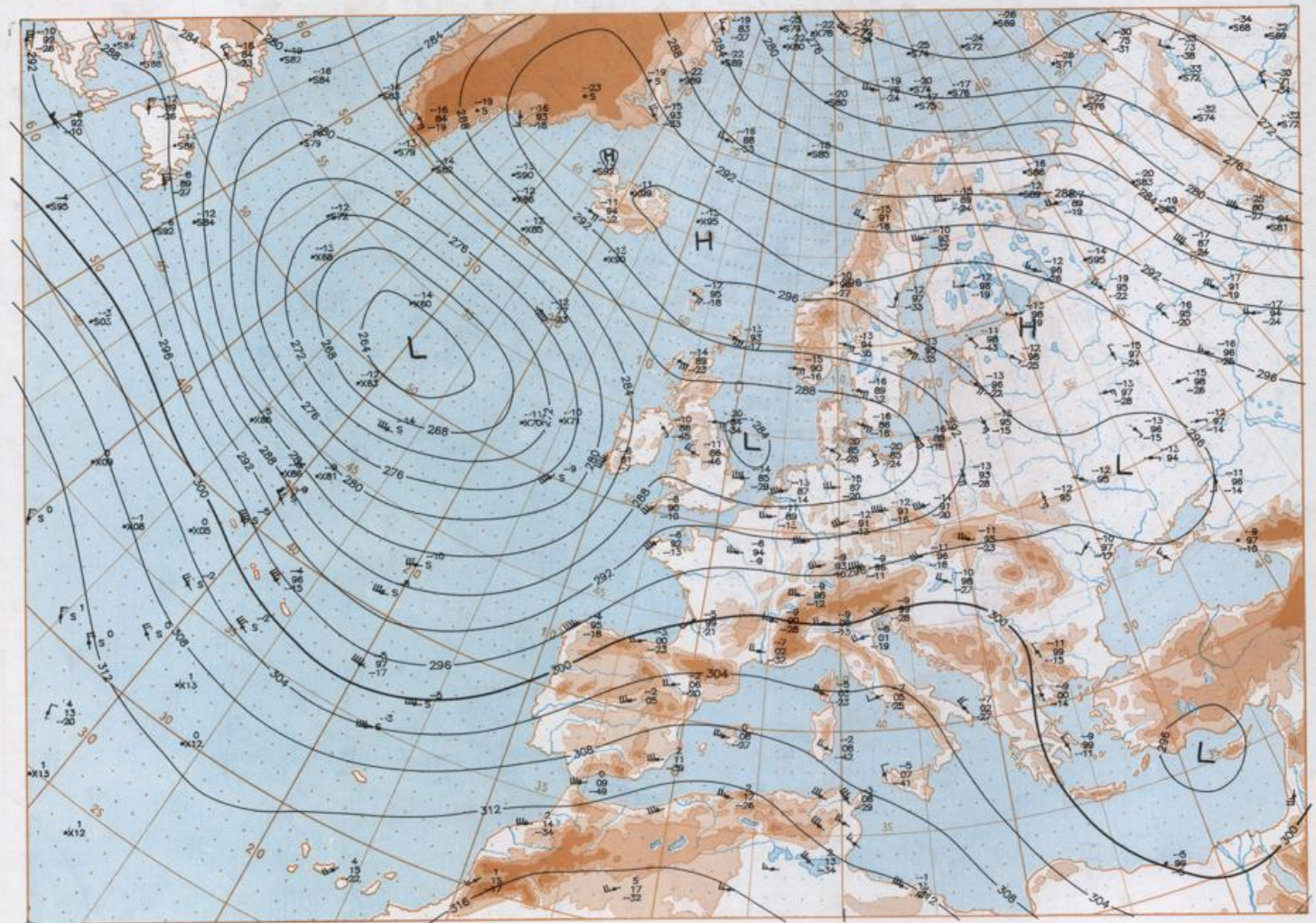
100 hPa 12 UTC

Stereogr. proj. 1:60 000 000 60°N



Stereogr. proj., 1:30 000 000 in 60°N

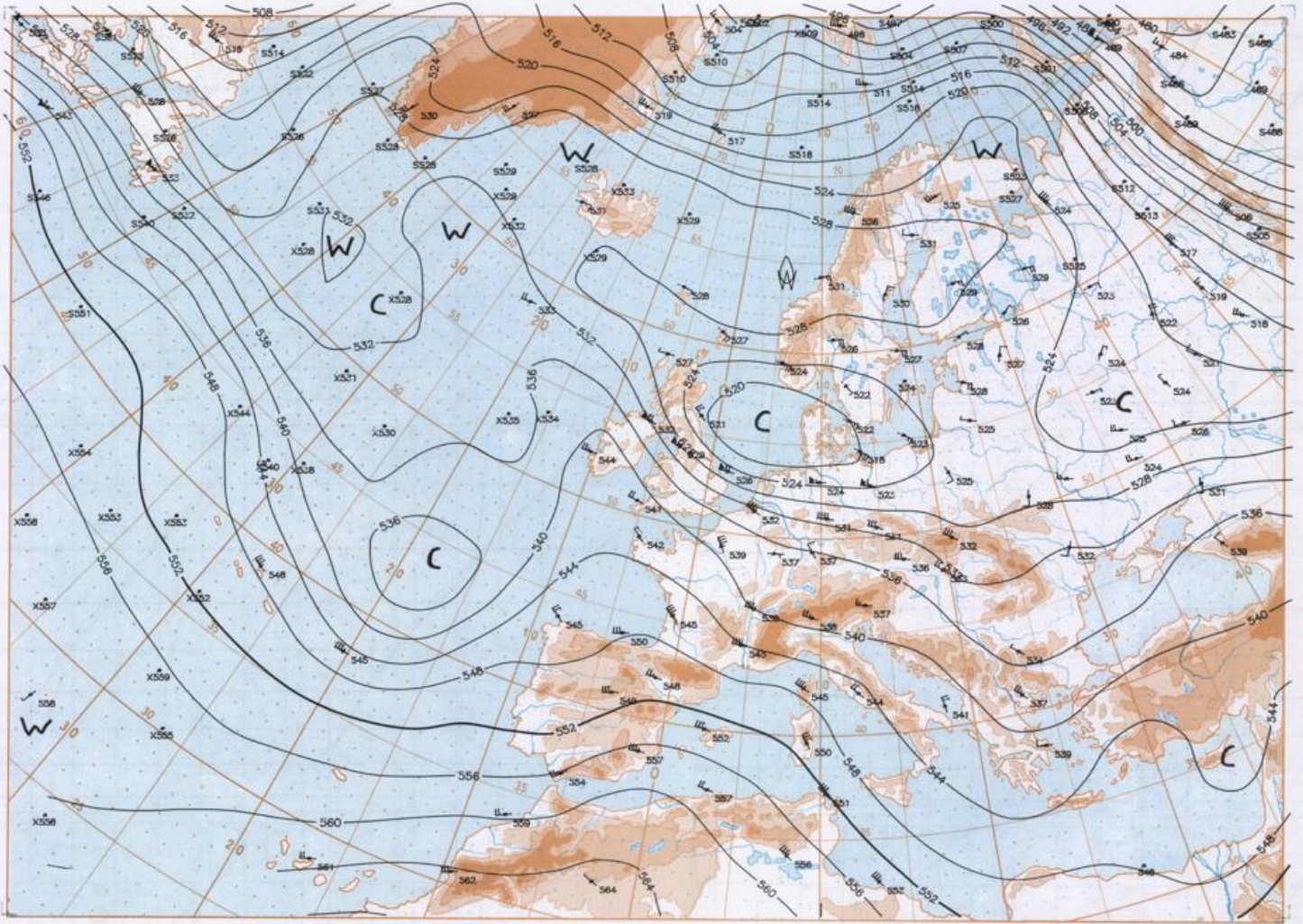
850 hPa 12 UTC



700 hPa 12 UTC

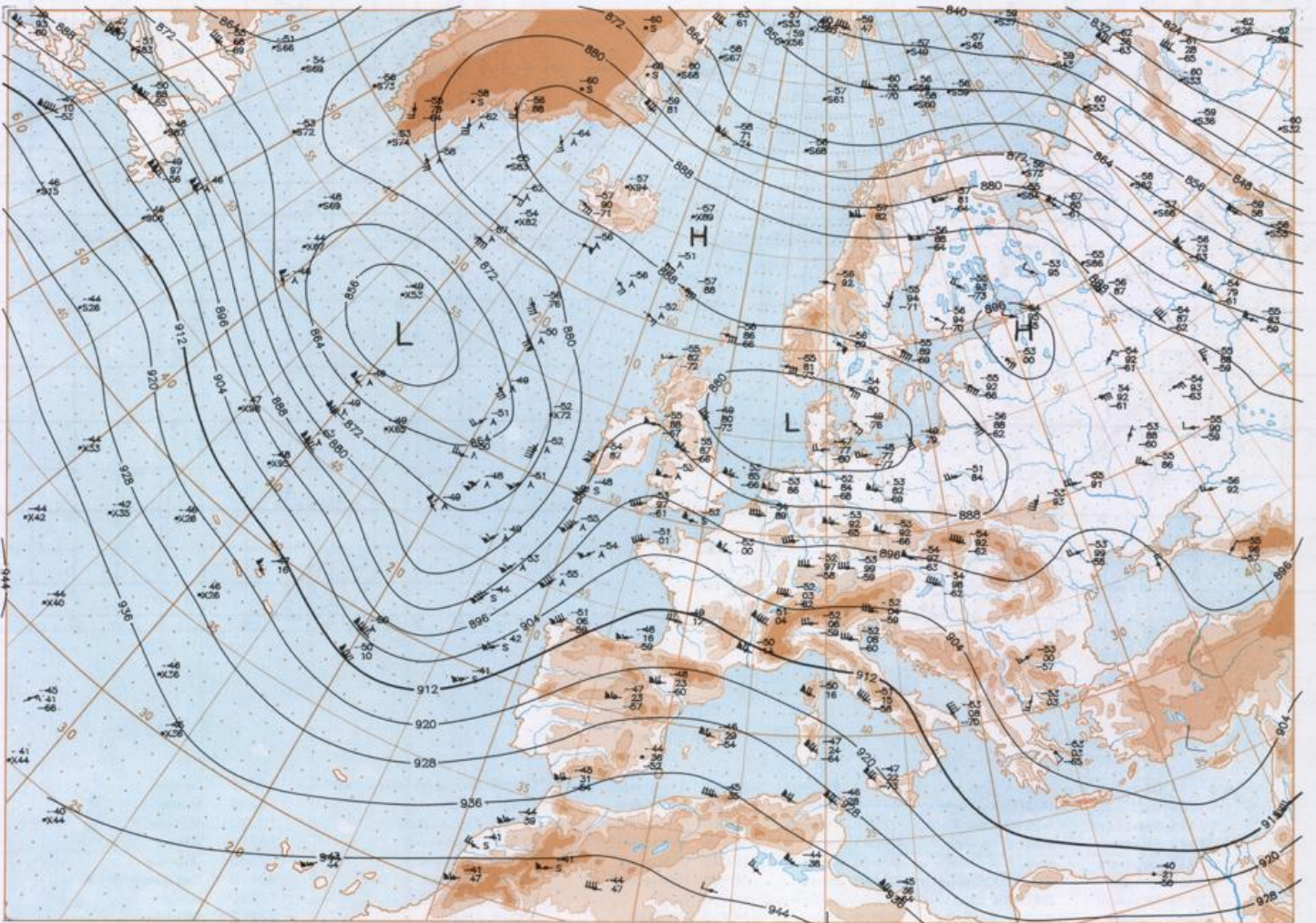
22.02.1994

-7-

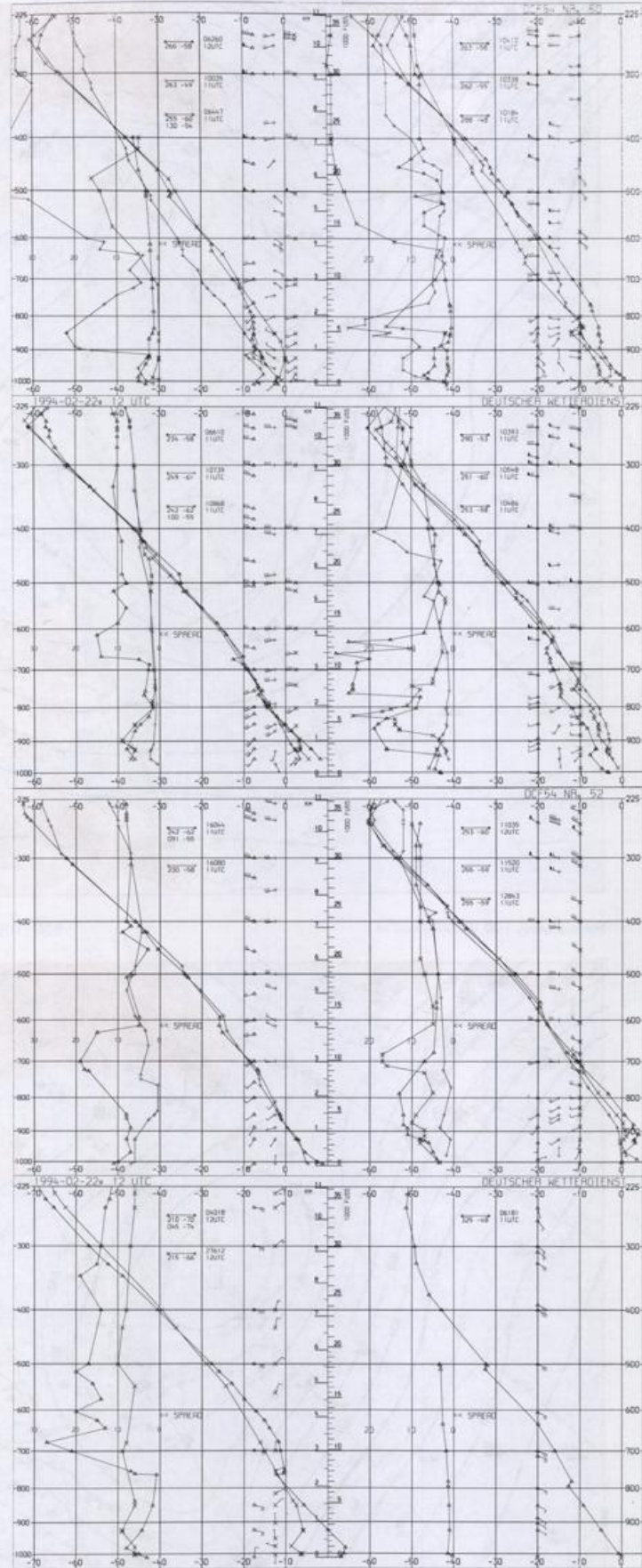
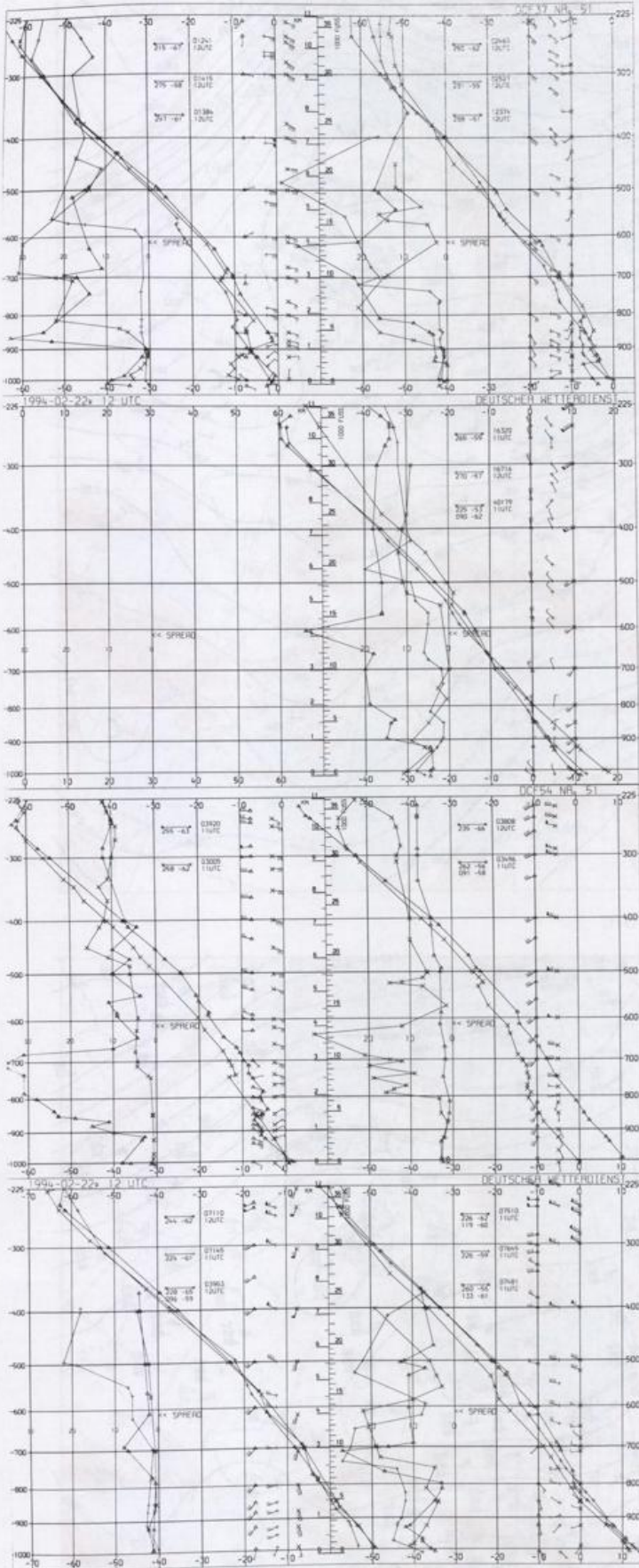


Stereogr. proj. 1:30 000 000 in 60°N

500/1000 hPa 12 UTC



300 hPa 12 UTC



Aerological  
Diagrams  
12 UTC

01241 Orland	03774 Crawley	08610 Payerna	10184 Greifswald	10888 München-Oberschleißheim	16080 Milano
01384 Oslo	03808 Camborne	07110 Brest	10393 Lindenberg	11035 Wien	16245 Roma
01415 Stavanger	03920 Lång Kesh	07145 Trappes	10488 Dresden-Wahnsdorf	11520 Praha-Libus	16320 Brindisi
02485 Stockholm	03953 Valentia	07481 Lyon	10548 Meiningen	12374 Legionowo	16716 Athen
02527 Göteborg	04018 Keflavik	07510 Bordeaux	10035 Schleswig	12843 Budapest	17062 Istanbul
03005 Lerwick	06181 Kobenhavn	07645 Nimes	10338 Hannover	13275 Beograd	40179 Bet Dagan/Israel
03170 Shanwell	06260 De Bilt	08001 La Coruna	10410 Essen	15420 Bukarest	17130 Ankara
03496 Hemeby	06447 Uccle	08578 Lieboas	10739 Stuttgart	16044 Udine	27612 Moskva