ISSN 0341-2970

D 6168 A

Europäischer Wetterbericht
European Meteorological Bulletin
Bulletin Météorologique Européen
Boletín Meteorológico Europeo

Amtsblatt des Deutschen Wetterdienstes

Druck und Verlag: Deutscher Wetterdienst -Zentralamt- Frankfurter Str. 135, 63067 Offenbach a.M., Postfach 100465, 63004 Offenbach a.M. Tel.: (069) 8062-2284

Erscheint täglich
Bezugspreis jährlich DM 420.-
zuzügl. Porto
Nachdruck nicht gestattet

Issued daily
Yearly price DM 420.-
plus postage
All rights reserved

Publié quotidiennement
Prix annuel DM 420.-
plus port
Reproduction interdite

Se publica diariamente
Precio de suscripción anual DM 420.-
plus porte
Se prohibe la reproducción

Jahrgang / Volume / Volume / Volumen: 19

Mittwoch / Wednesday / Mercredi / Miércoles: 09.03.1994

Nummer / Number / Numéro / Número: 68

Inhalt	Content	Contenu	Contenido
Bodenwetterkarte 00 UTC	Surface chart 00 UTC	Carte de surface à 00 UTC	Análisis en superficie a las 00 UTC
Bodenwetterkarte Nordhemisphäre 12 UTC	Surface chart northern hemisphere 12 UTC	Carte de surface sur l'hemisphère nord à 12 UTC	Análisis en superficie hemisferio norte a las 12 UTC
500 - hPa-Fläche Nordhemisphäre 12 UTC	500 hPa surface northern hemisphere 12 UTC	Surface 500 hPa sur l'hemisphère nord à 12 UTC	Topografia de la superficie de 500 hPa hemisferio norte de las 12 UTC
200 - hPa-Fläche Nordhemisphäre 12 UTC	200 hPa surface northern hemisphere 12 UTC	Surface 200 hPa sur l'hemisphère nord à 12 UTC	Topografia de la superficie de 200 hPa hemisferio norte de las 12 UTC
100 - hPa-Fläche Nordhemisphäre 12 UTC	100 hPa surface northern hemisphere 12 UTC	Surface 100 hPa sur l'hemisphère nord à 12 UTC	Topografia de la superficie de 100 hPa hemisferio norte de las 12 UTC
850 - hPa 12 UTC, 700 hPa 12 UTC	850 hPa 12 UTC, 700 hPa 12 UTC	850 hPa 12 UTC, 700 hPa 12 UTC	850 hPa 12 UTC, 700 hPa 12 UTC
Relative Topographie 500/1000 hPa 12 UTC	Thickness chart 500/1000 hPa 12 UTC	Carte d' épaisseur 500/1000 hPa 12 UTC	Relativa 500/1000 hPa 12 UTC
300 - hPa 12 UTC	300 hPa 12 UTC	300 hPa 12 UTC	300 hPa 12 UTC
Aerologische Diagramme 12 UTC	Aerological diagrams 12 UTC	Diagrammes aérologiques 12 UTC	Diagramas aerológicos 12 UTC

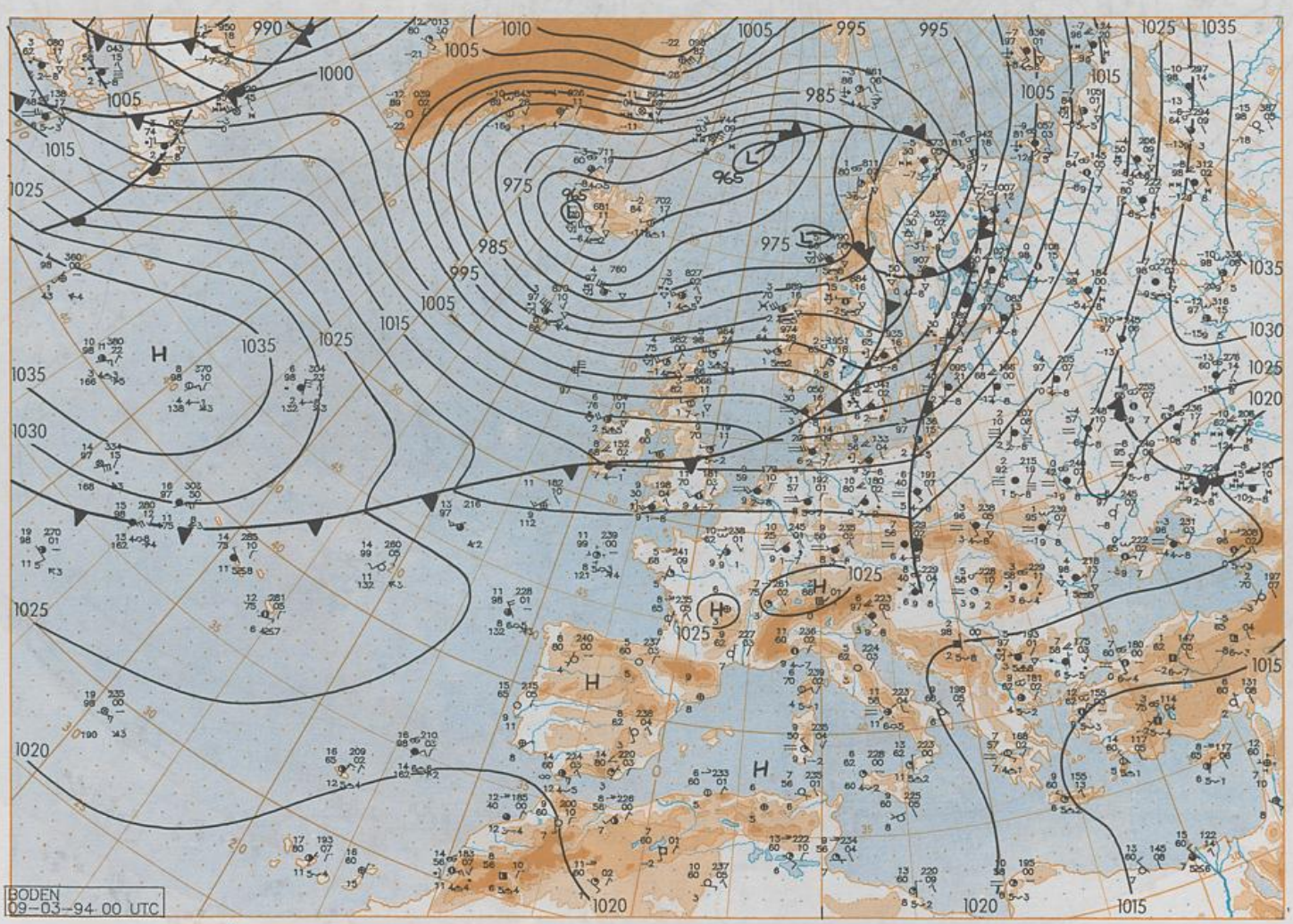

Stereogr. proj. 1:30 000 000 60°N

Surface chart 00 UTC

09.03.1994

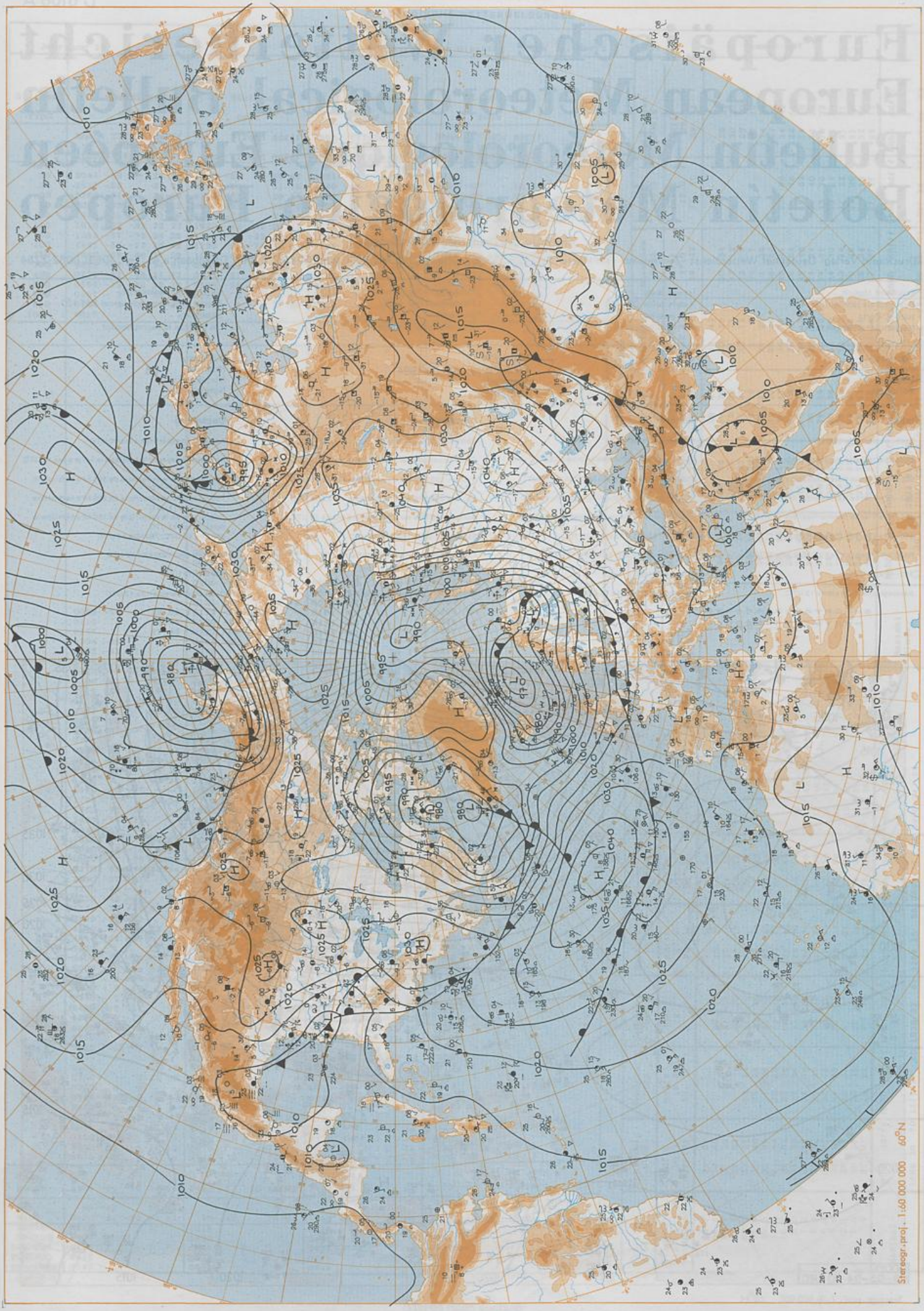

Surface chart 12 UTC

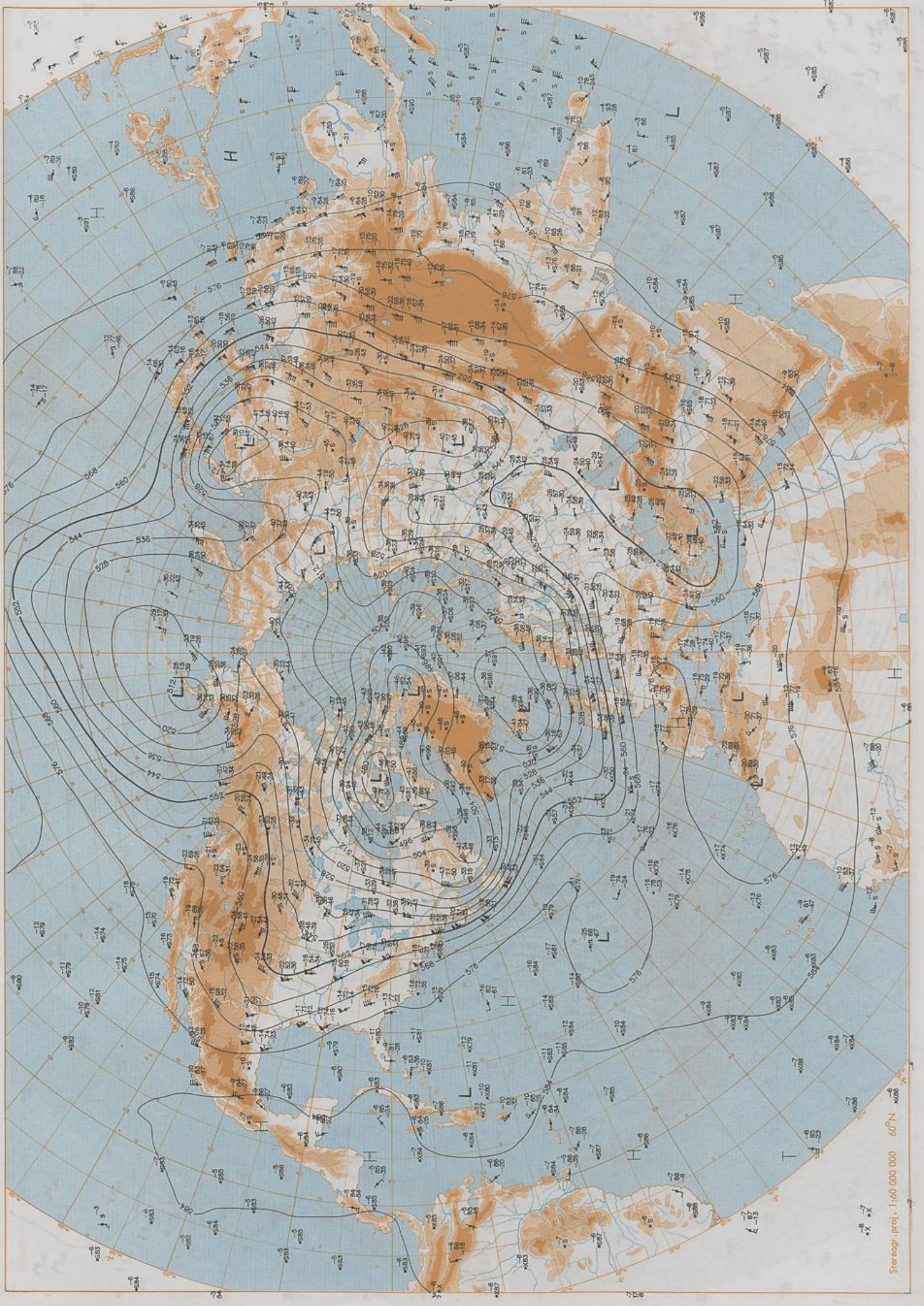

500 hPa 12 UTC

09.03.1994

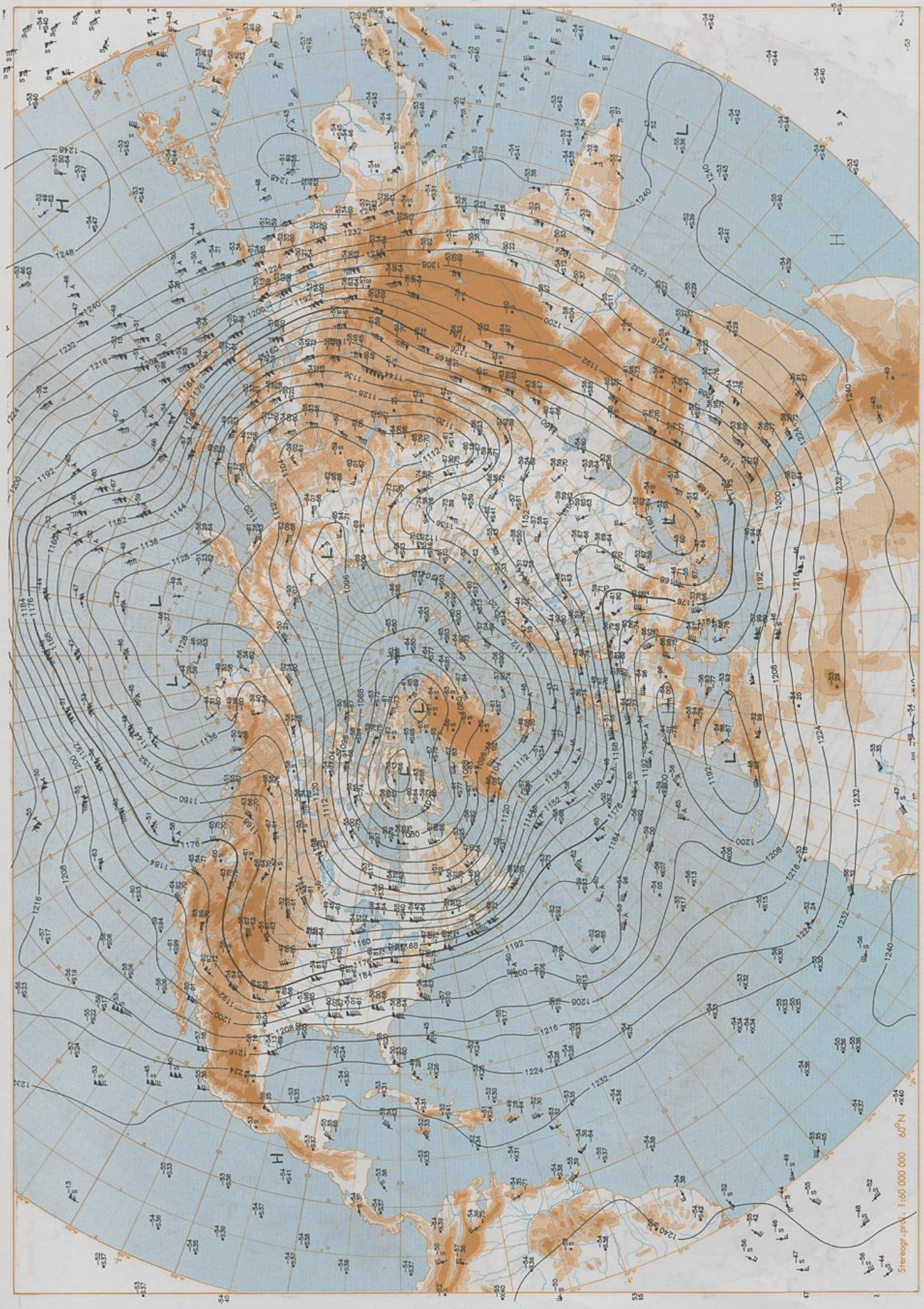

200 hPa 12 UTC

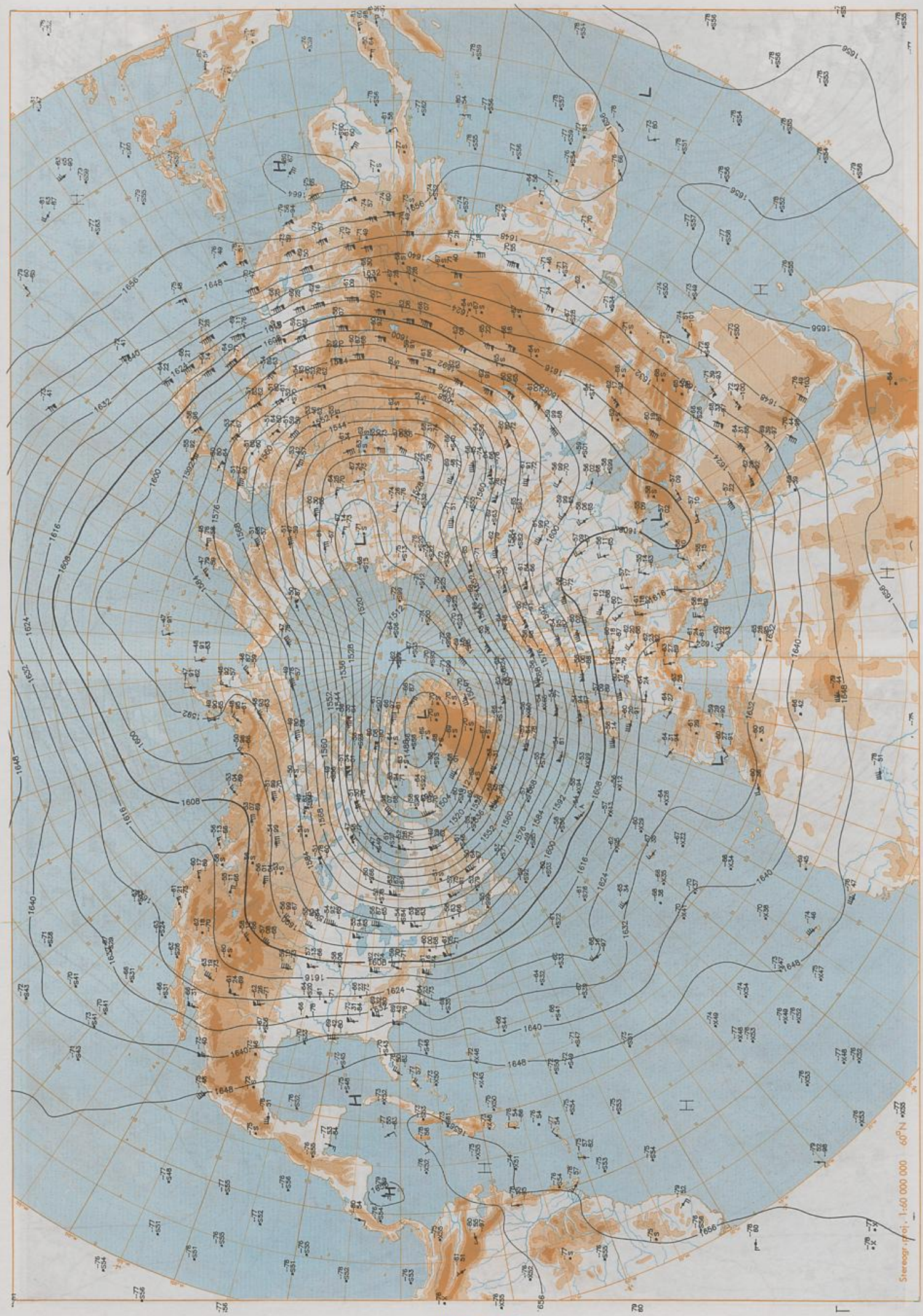

100 hPa 12 UTC

09.03.1994

Stereogr. proj. 1:30 000 000 in 60°N

850 hPa 12 UTC

700 hPa 12 UTC

Stereogr.proj. 1:30 000 000 in 60°N

500/1000 hPa 12 UTC

300 hPa 12 UTC

09.03.1994

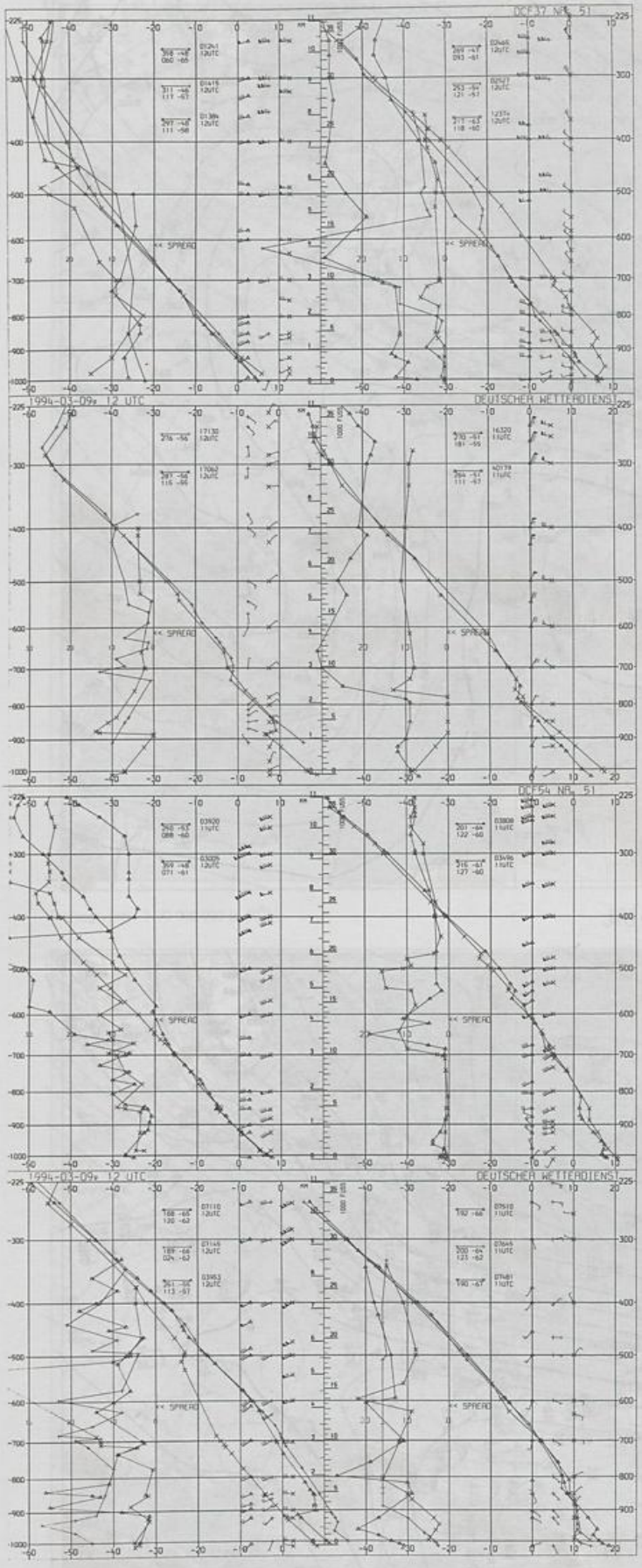

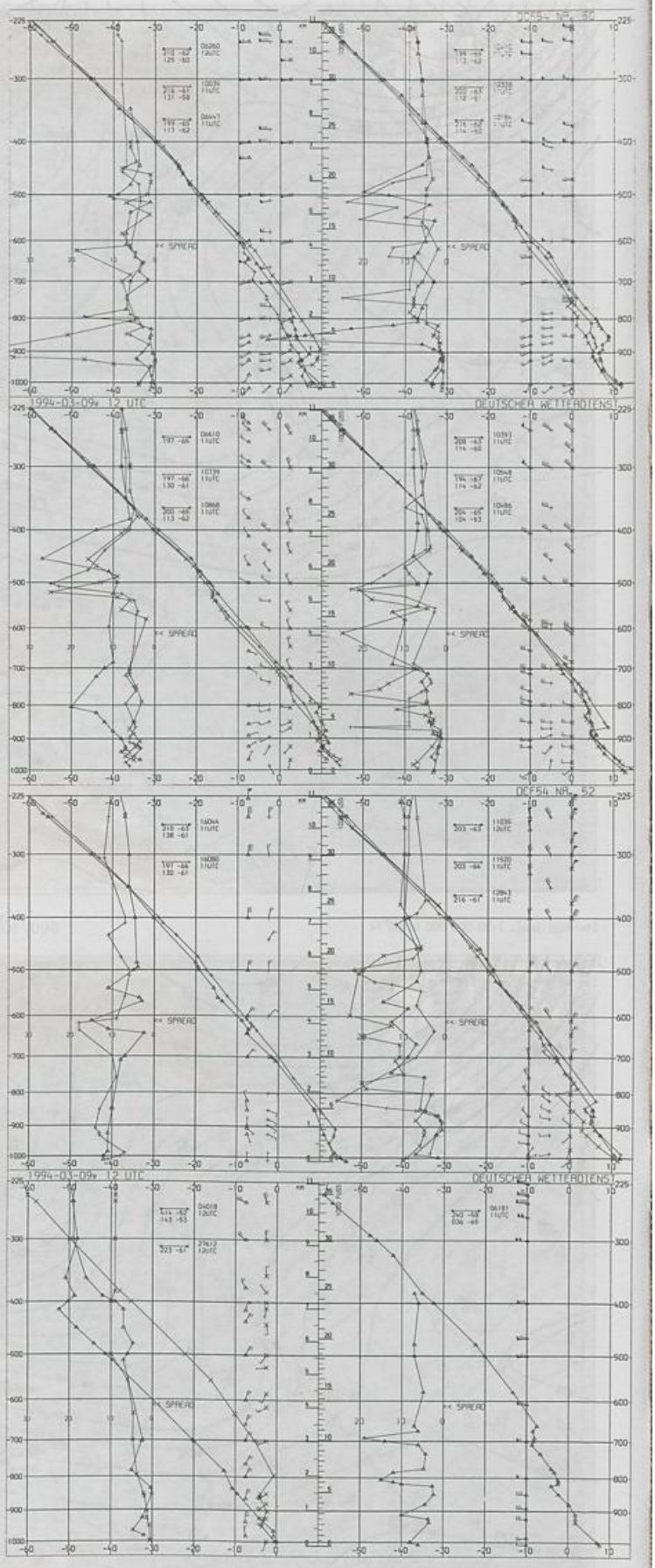

Aerological
Diagrams
12 UTC

01241	Orland	03774	Crawley	06610	Payerne	10184	Greifswald	10868	München-Oberschleißheim	16080	Milano
01384	Oslo	03808	Camborne	07110	Brest	10393	Lindenberg	11035	Wien	16245	Roma
01415	Stavanger	03920	Long Kesh	07145	Trappes	10486	Dresden-Wahnsdorf	11520	Praha-Libus	16320	Brindisi
02465	Stockholm	03953	Valentia	07481	Lyon	10548	Meiningen	12374	Legionowo	16716	Athen
02527	Goteborg	04018	Keflavik	07510	Bordeaux	10035	Schleswig	12843	Budapest	17062	Istanbul
03005	Lerwick	06181	Kobenhavn	07645	Nimes	10338	Hannover	13275	Beograd	40179	Bet Dagan/Israel
03170	Shanwell	06260	De Bilt	08001	La Coruna	10410	Essen	15420	Bukarest	17130	Ankara
03496	Hemsby	06447	Uccle	08579	Lisboa	10739	Stuttgart	16044	Udine	27612	Moskva