

Europäischer Wetterbericht European Meteorological Bulletin Bulletin Météorologique Européen Boletín Meteorológico Europeo

Amtsblatt des Deutschen Wetterdienstes

Druck und Verlag: Deutscher Wetterdienst -Zentralamt- Frankfurter Str. 135, 63067 Offenbach a.M., Postfach 100465, 63004 Offenbach a.M. Tel.: (069) 8062-2284

Erscheint täglich
Bezugspreis jährlich DM 420,-
zuzügl. Porto
Nachdruck nicht gestattet

Issued daily
Yearly price DM 420,-
plus postage
All rights reserved

Publié quotidiennement
Prix annuel DM 420,-
plus port
Reproduction interdite

Se publica diariamente
Precio de suscripción anual DM 420,-
plus porte
Se prohíbe la reproducción

Jahrgang
Volume
Volume
Volumen

19

Donnerstag
Thursday
Jeudi
Jueves

07.04.1994

Nummer
Number
Número
Número

97

Inhalt

- Bodenwetterkarte 00 UTC
- Bodenwetterkarte Nordhemisphäre 12 UTC
- 500 - hPa-Fläche Nordhemisphäre 12 UTC
- 200 - hPa-Fläche Nordhemisphäre 12 UTC
- 100 - hPa-Fläche Nordhemisphäre 12 UTC
- 850 - hPa 12 UTC, 700 hPa 12 UTC
- Relative Topographie 500/1000 hPa 12 UTC
- 300 - hPa 12 UTC
- Aerologische Diagramme 12 UTC

Content

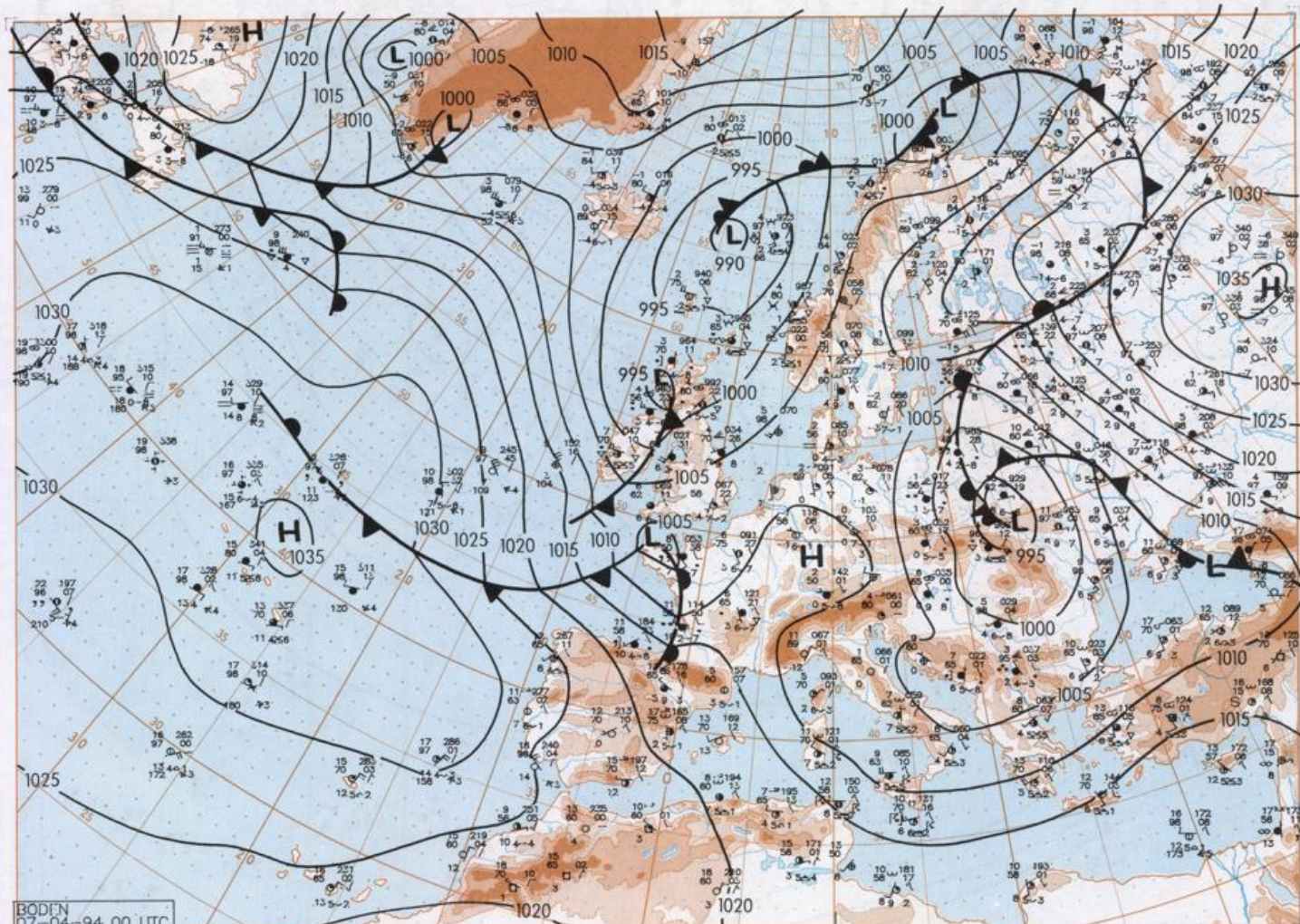
- Surface chart 00 UTC
- Surface chart northern hemisphere 12 UTC
- 500 hPa surface northern hemisphere 12 UTC
- 200 hPa surface northern hemisphere 12 UTC
- 100 hPa surface northern hemisphere 12 UTC
- 850 hPa 12 UTC, 700 hPa 12 UTC
- Thickness chart 500/1000 hPa 12 UTC
- 300 hPa 12 UTC
- Aerological diagrams 12 UTC

Contenu

- Carte de surface à 00 UTC
- Carte de surface sur l'hémisphère nord à 12 UTC
- Surface 500 hPa sur l'hémisphère nord à 12 UTC
- Surface 200 hPa sur l'hémisphère nord à 12 UTC
- Surface 100 hPa sur l'hémisphère nord à 12 UTC
- 850 hPa 12 UTC, 700 hPa 12 UTC
- Carte d'épaisseur 500/1000 hPa 12 UTC
- 300 hPa 12 UTC
- Diagrammes aérologiques 12 UTC

Contenido

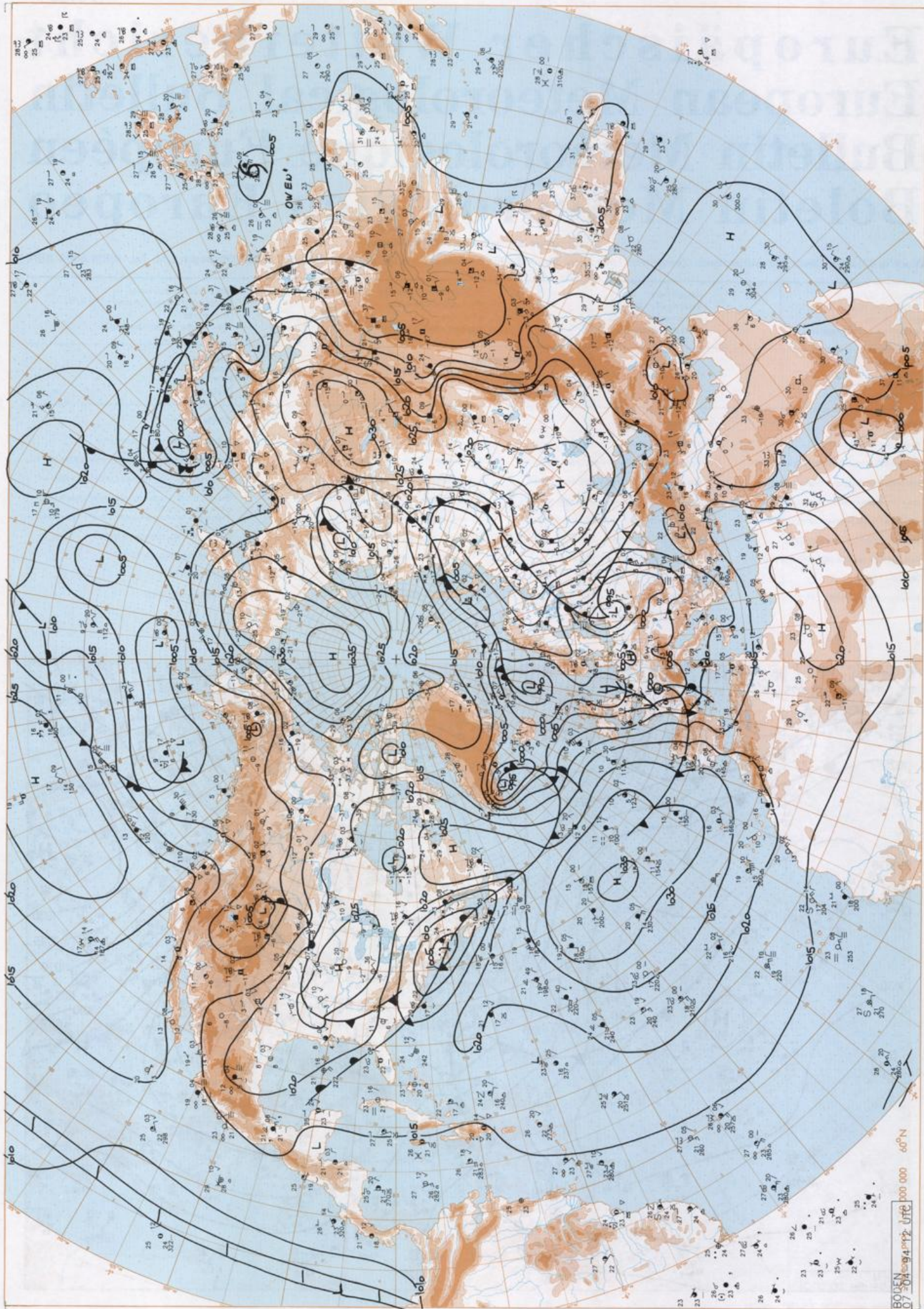
- Análisis en superficie a las 00 UTC
- Análisis en superficie hemisferio norte a las 12 UTC
- Topografía de la superficie de 500 hPa hemisferio norte de las 12 UTC
- Topografía de la superficie de 200 hPa hemisferio norte de las 12 UTC
- Topografía de la superficie de 100 hPa hemisferio norte de las 12 UTC
- 850 hPa 12 UTC, 700 hPa 12 UTC
- Relativa 500/1000 hPa 12 UTC
- 300 hPa 12 UTC
- Diagramas aerológicos 12 UTC



BODEN
07-04-94 00 UTC

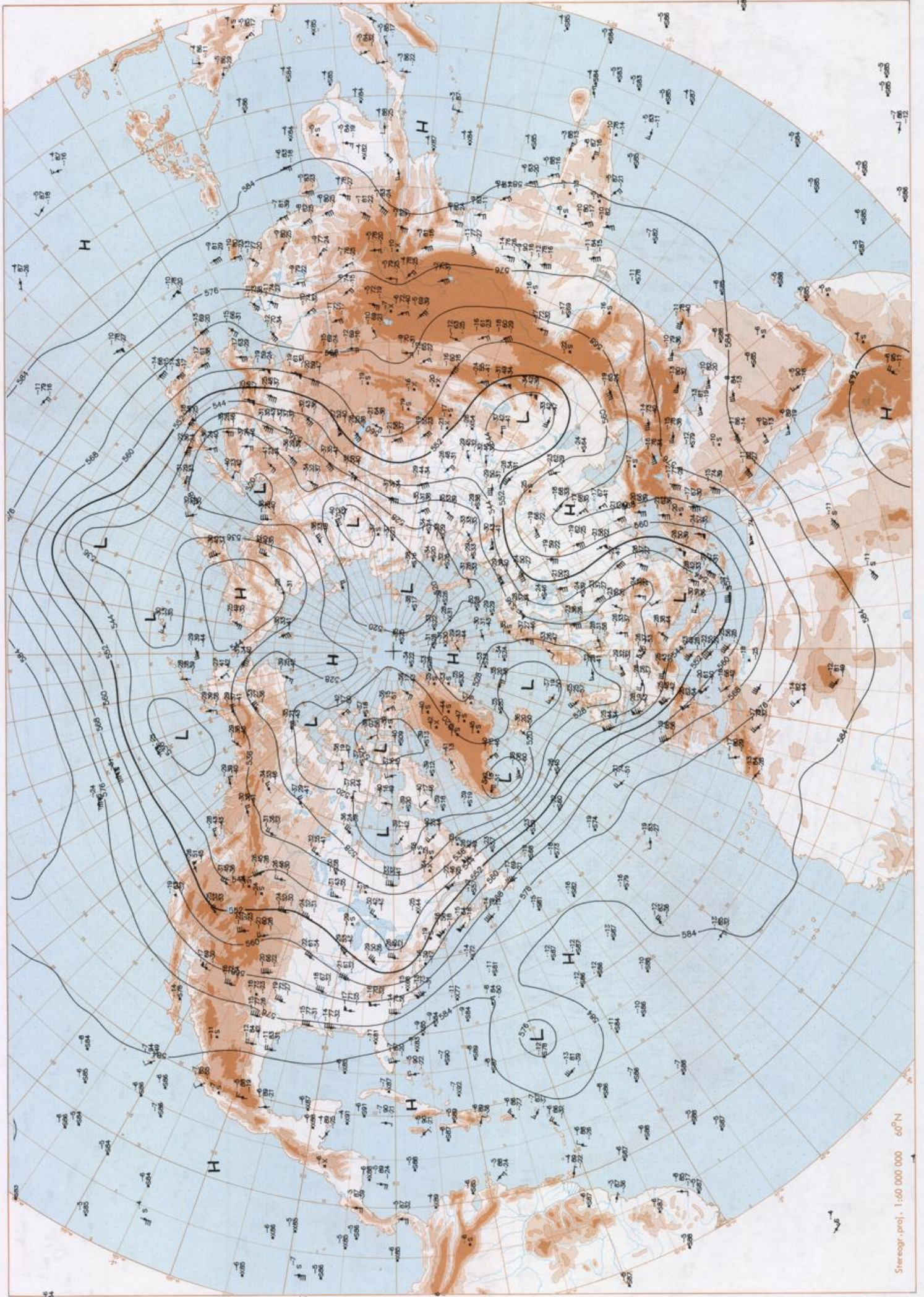
Stereogr. proj. 1:30 000 00 60°N

Surface chart 00 UTC



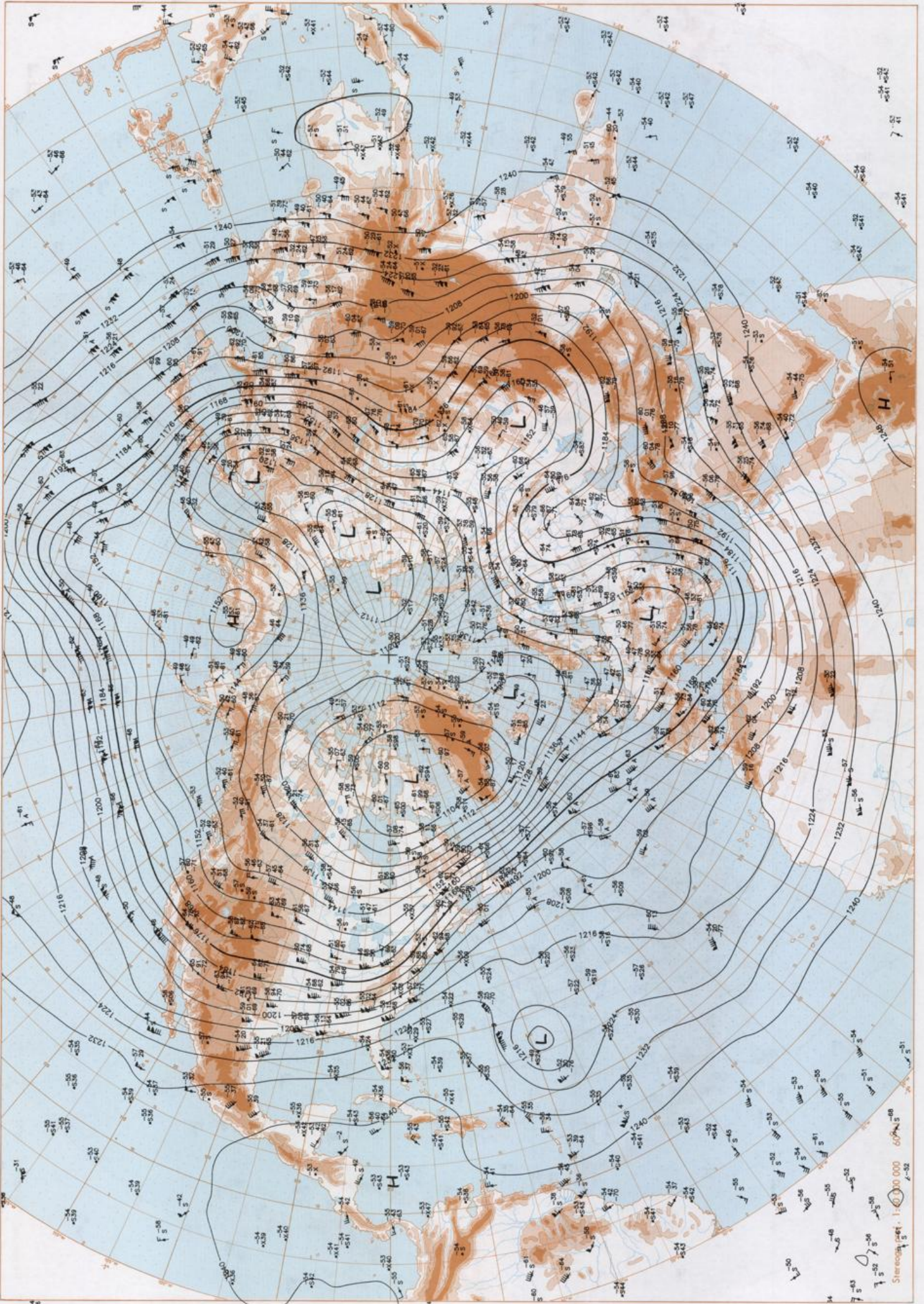
Surface chart 12 UTC

BOREN 084942 UTC 1000 000 60°N

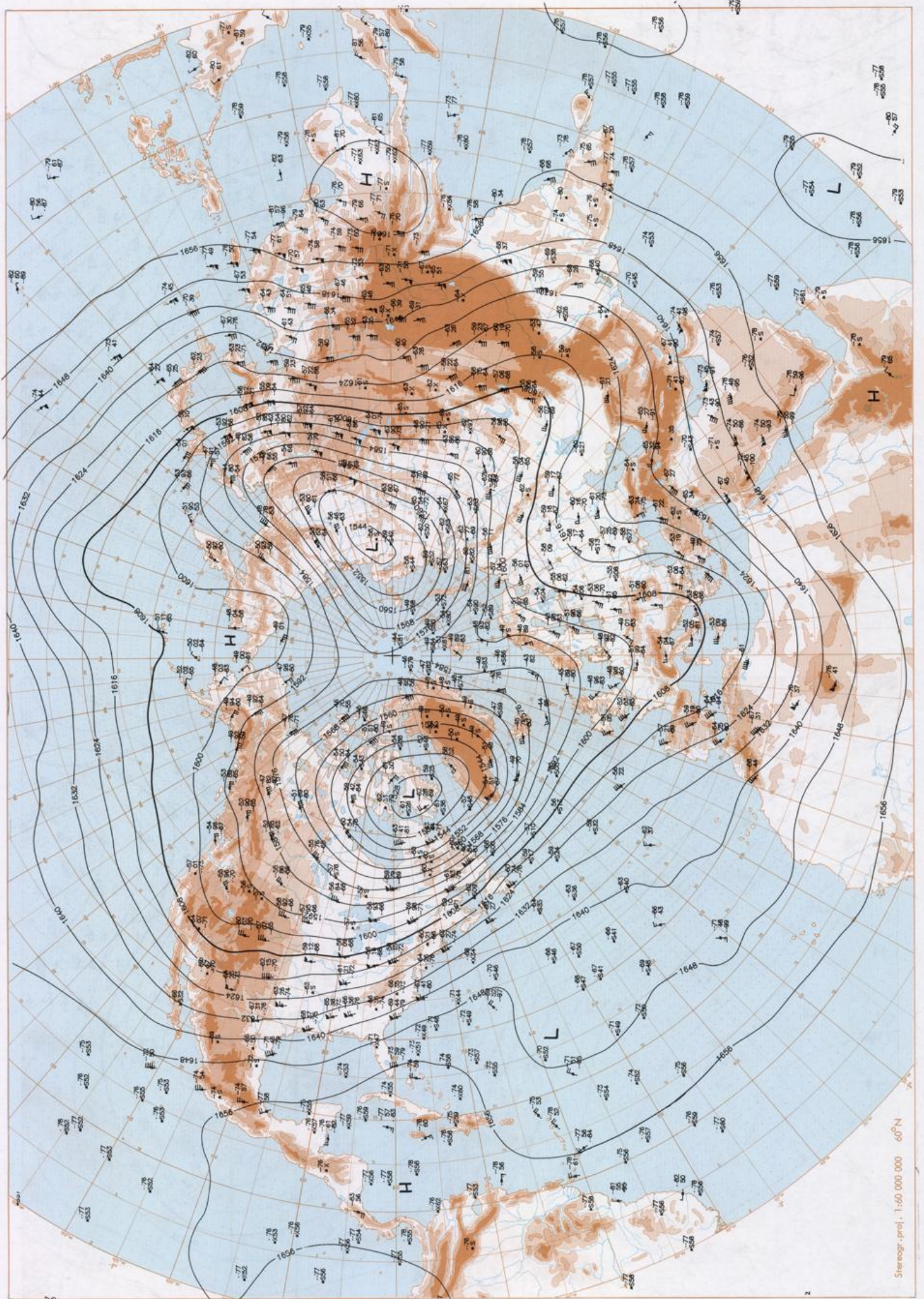


500 hPa 12 UTC

07.04.1994

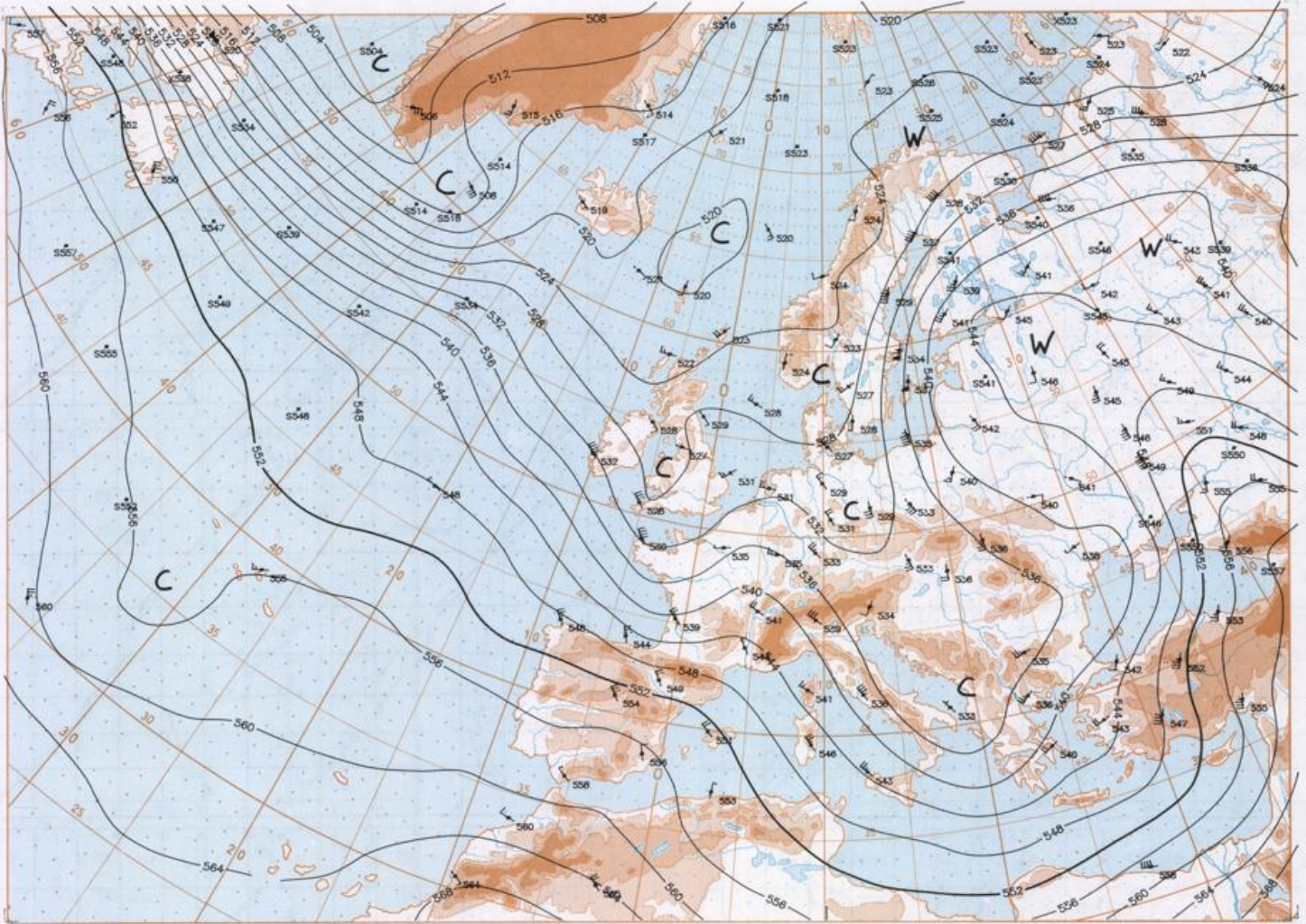


200 hPa 12 UTC



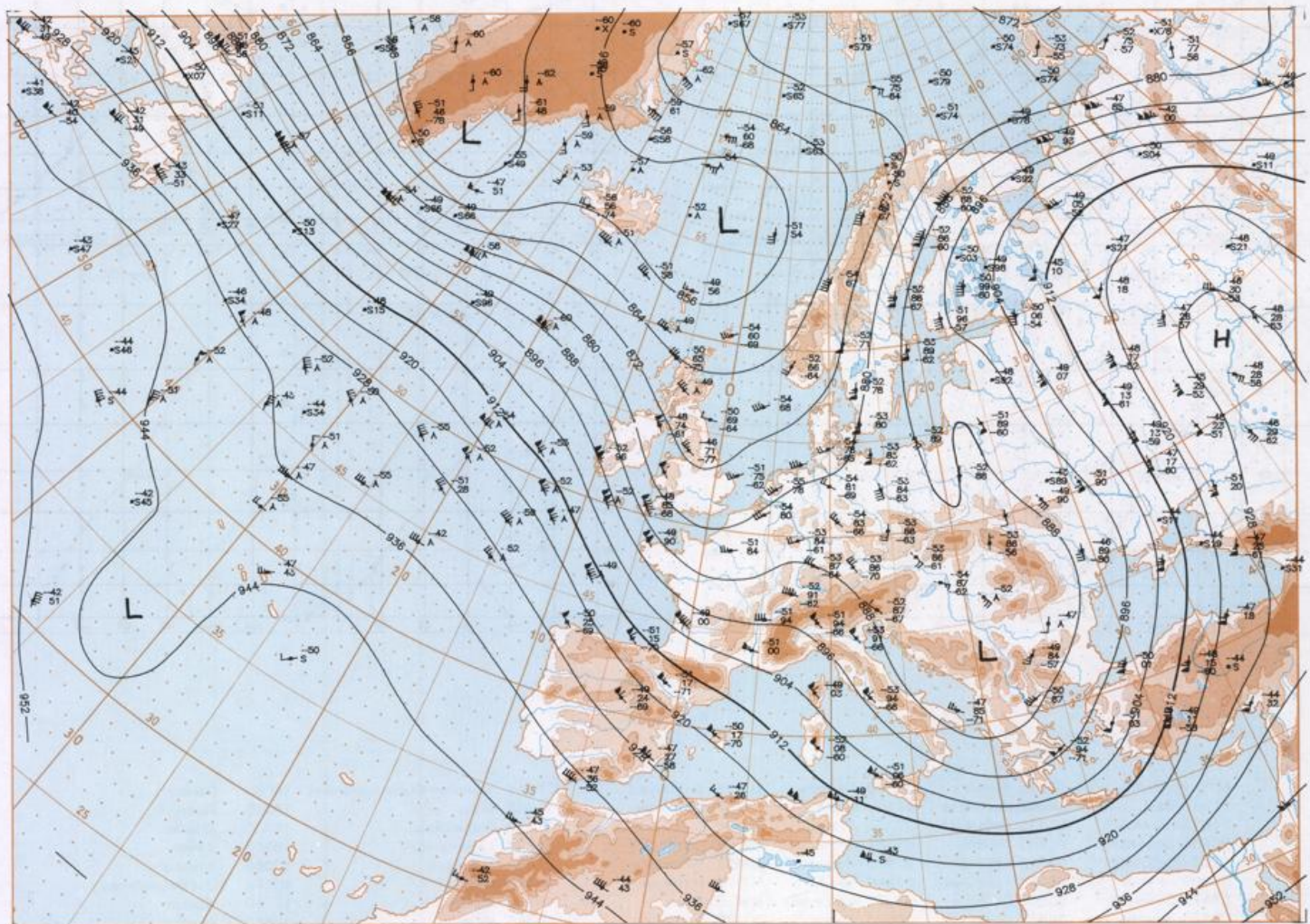
100 hPa 12 UTC

Stereogr. proj. 1:60 000 000 60°N

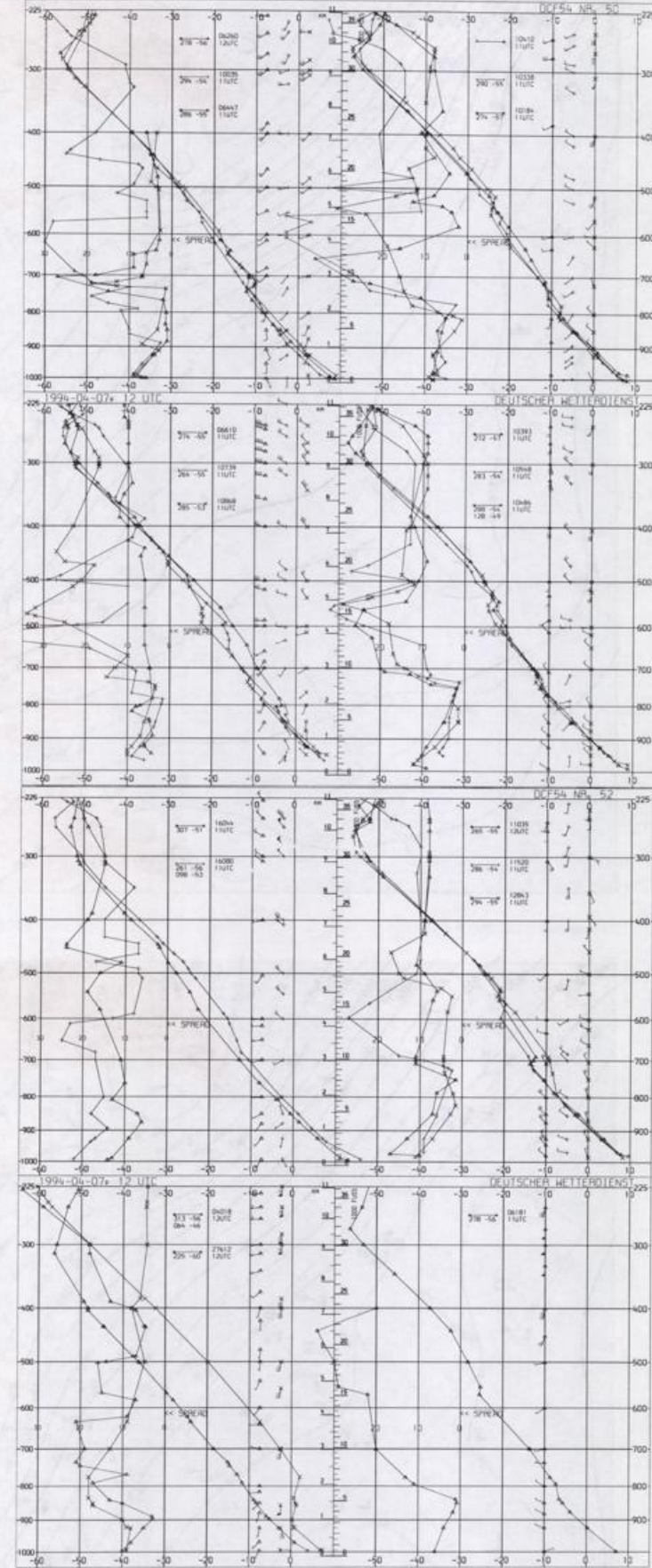
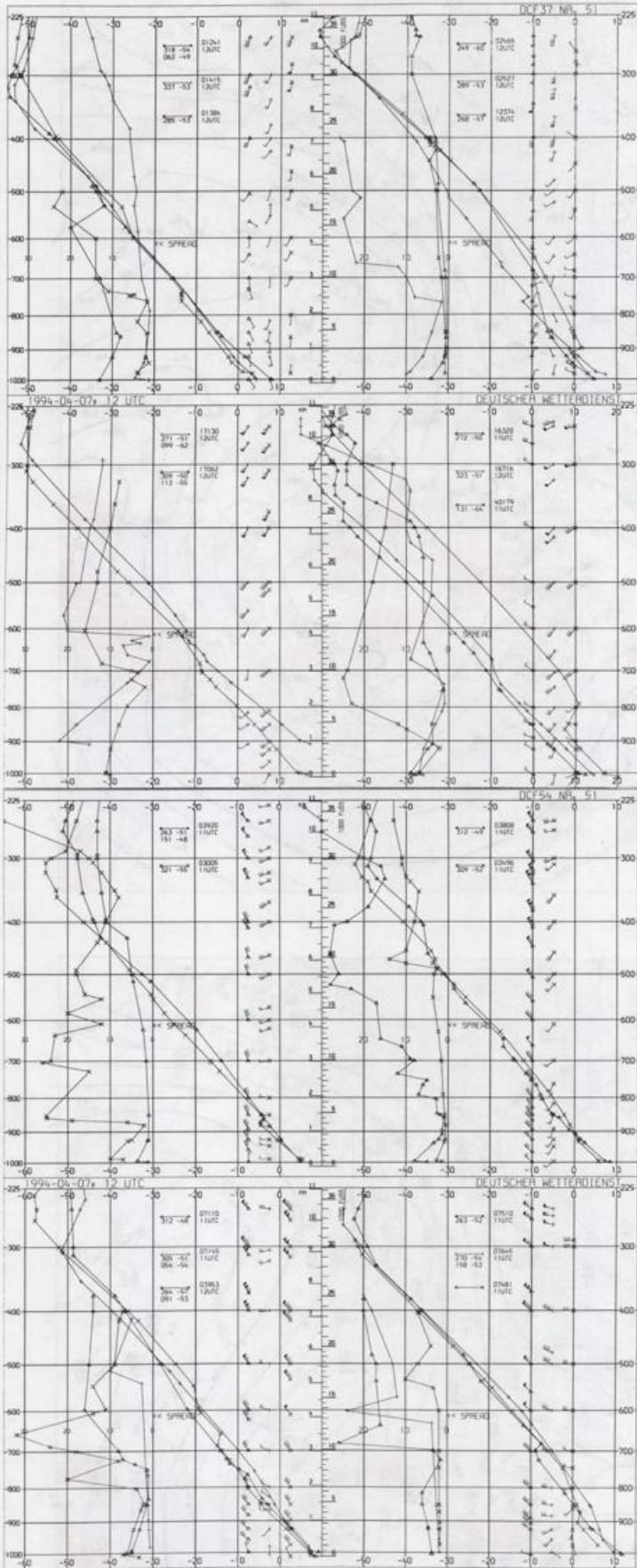


Stereogr. proj. 1:30 000 000 in 60°N

500/1000 hPa 12 UTC



300 hPa 12 UTC



Aerological Diagrams 12 UTC

- | | | | | | |
|-----------------|-----------------|-----------------|-------------------------|-------------------------------|------------------------|
| 01241 Orland | 03774 Crawley | 08610 Payerna | 10184 Greifswald | 10868 München-Oberschleißheim | 16080 Milano |
| 01384 Oslo | 03808 Camborne | 07110 Brest | 10338 Lindenberg | 11035 Wien | 16245 Roma |
| 01415 Stavanger | 03920 Long Kesh | 07145 Trappes | 10486 Dresden-Wahnsdorf | 11520 Praha-Libus | 16320 Brindisi |
| 02465 Stockholm | 03953 Valentia | 07481 Lyon | 10548 Meiningen | 12374 Legionowo | 16716 Athen |
| 02527 Göteborg | 04018 Keflavik | 07510 Bordeaux | 10035 Schleswig | 12843 Budapest | 17062 Istanbul |
| 03005 Lerwick | 06181 København | 07645 Nimes | 10338 Hannover | 13275 Beograd | 40179 Bet Dagan/Israel |
| 03170 Shanwell | 06260 De Bilt | 08001 La Coruna | 10410 Essen | 15420 Bukarest | 17130 Ankara |
| 03498 Hamsby | 08447 Uccle | 08579 Lisboa | 10739 Stuttgart | 18044 Udine | 27612 Moskva |