

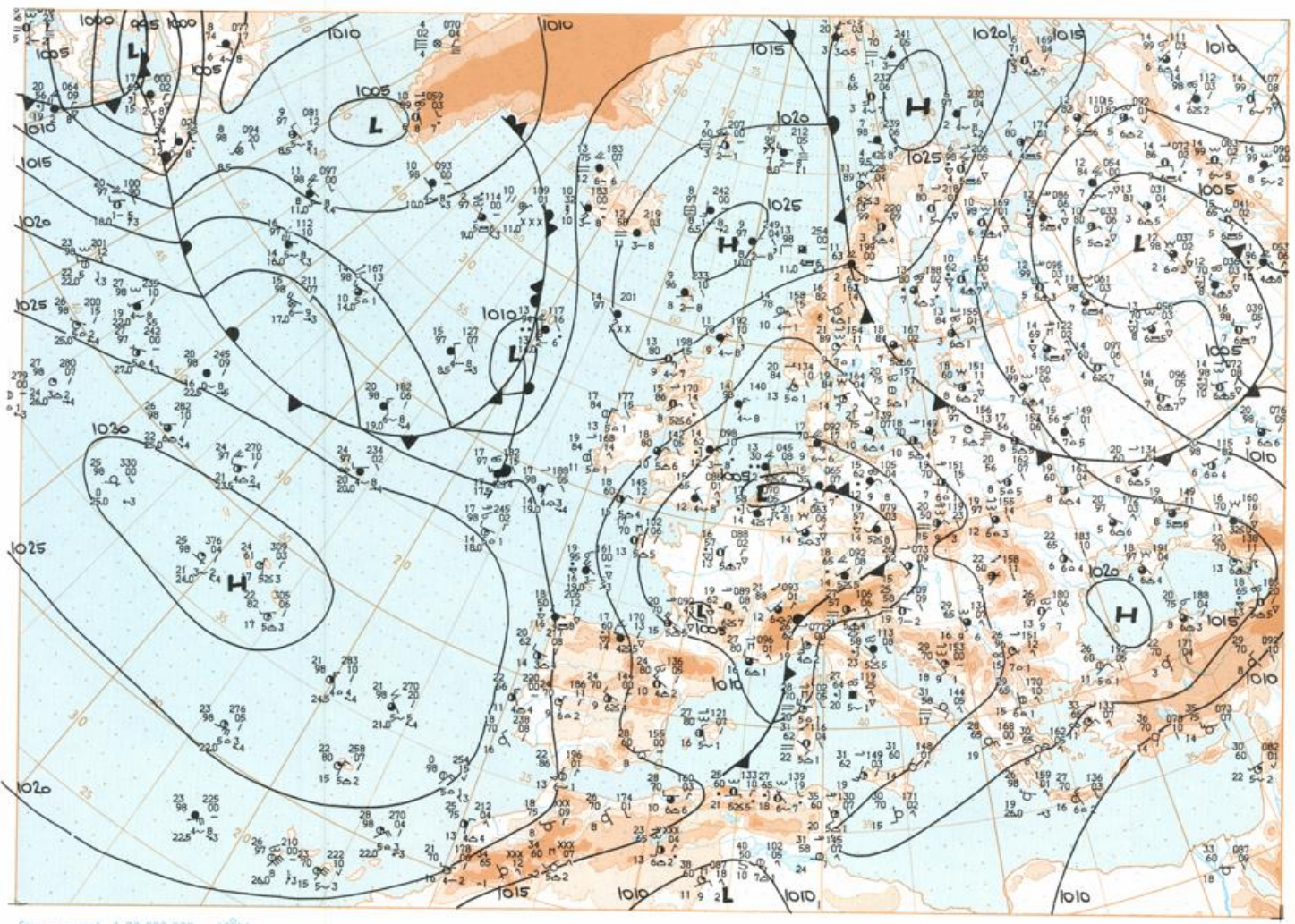
# Europäischer Wetterbericht European Meteorological Bulletin Bulletin Météorologique Européen Boletín Meteorológico Europeo

Amtsblatt des Deutschen Wetterdienstes

Druck und Verlag: Deutscher Wetterdienst — Zentralamt — D 6050 Offenbach am Main, Frankfurter Straße 135, Tel.: (0611) 80621

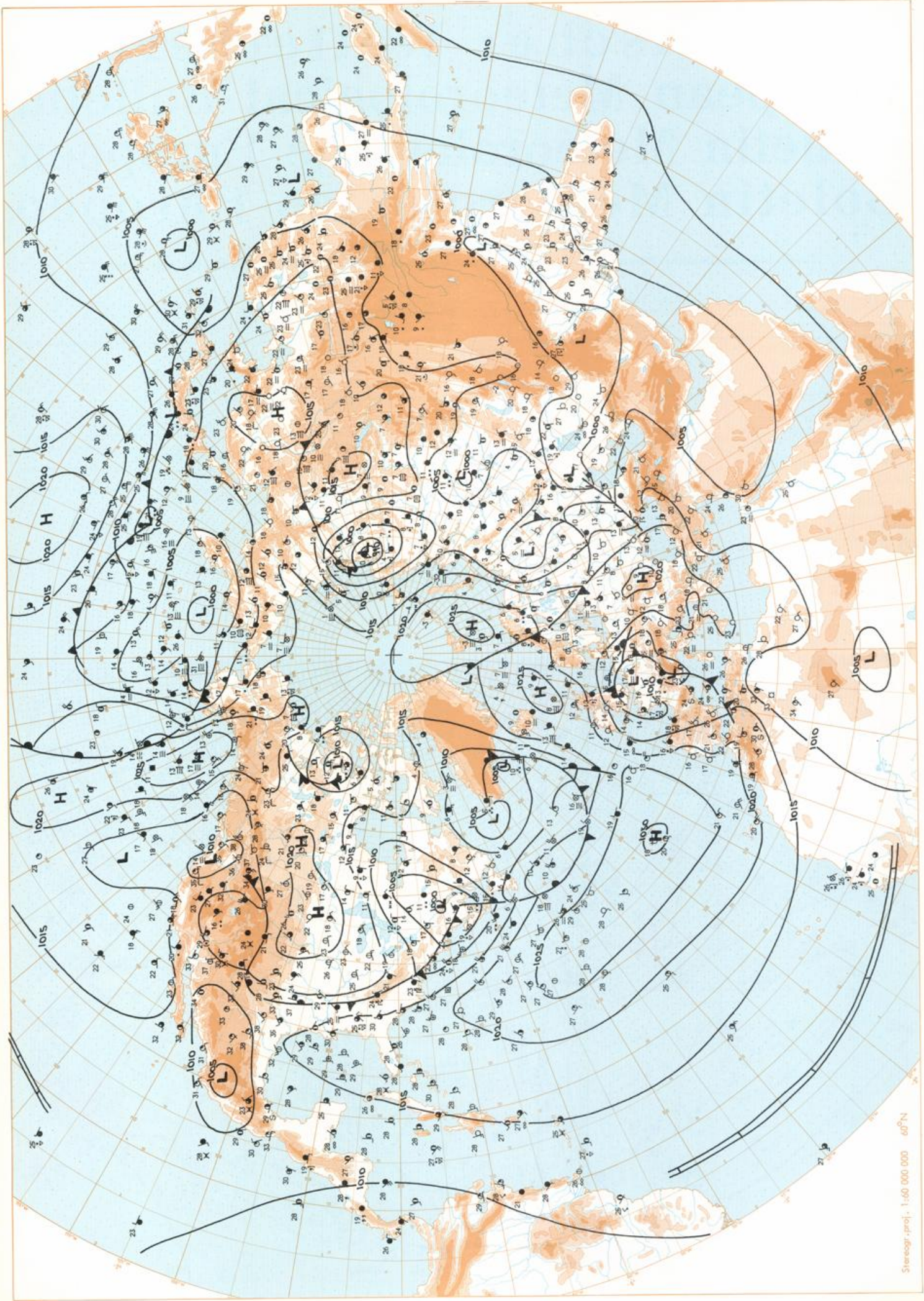
|   |   |                                    |   |
|---|---|------------------------------------|---|
| Er erscheint täglich                          | Issued daily                              | Publié quotidiennement             | Se publica diariamente                                  |
| Bezugspreis monatlich einschl. Porto 20,00 DM | Monthly price including postage 20,00 DM  | Prix mensuel port compris 20,00 DM | Precio de suscripción mensual incluyendo parte 20,00 DM |
| Nachdruck nicht gestattet                     | All rights reserved                       | Reproduction interdite             | Se prohíbe la reproducción                              |
| Jahrgang<br>Volume<br>Volumen                 | Donnerstag<br>Thursday<br>Jeudi<br>Jueves | 18. 8. 1977                        | Number<br>Number<br>Número<br>Número                    |
| 2   |   |                                    | 230   |

|   |   |   |  |
|---|---|---|--|
| Inhalt  | Contenu                                     | Contenu   | Contenido  |
| Bodenwetterkarte 12 MGZ                                   | Surface chart 12 GMT                        | Carte de surface à 12 TU                                    | Análisis en superficie a las 12 T.M.G.                                   |
| Bodenwetterkarte Nordhemisphäre 00 MGZ                    | Surface chart northern hemisphere 00 GMT    | Carte de surface sur l'hémisphère nord à 00 TU              | Análisis en superficie hemisferio norte a las 00 T.M.G.                  |
| 500-mbar-Fläche Nordhemisphäre 00 MGZ                     | 500 mbar surface northern hemisphere 00 GMT | Surface 500 mbar sur l'hémisphère nord à 00 TU              | Topografía de la superficie de 500 mbar hemisferio norte a las 00 T.M.G. |
| 200-mbar-Fläche Nordhemisphäre 00 MGZ                     | 200 mbar surface northern hemisphere 00 GMT | Surface 200 mbar sur l'hémisphère nord à 00 TU              | Topografía de la superficie de 200 mbar hemisferio norte a las 00 T.M.G. |
| 100-mbar-Fläche Nordhemisphäre 00 MGZ                     | 100 mbar surface northern hemisphere 00 GMT | Surface 100 mbar sur l'hémisphère nord à 00 TU              | Topografía de la superficie de 100 mbar hemisferio norte a las 00 T.M.G. |
| 850 mbar 00 MGZ, 700 mbar 00 MGZ                          | 850 mbar 00 GMT, 700 mbar 00 GMT            | 850 mbar 00 TU, 700 mbar 00 TU                              | 850 mbar 00 T.M.G., 700 mbar 00 T.M.G.                                   |
| Relative Topographie 500/1000 mbar 00 MGZ                 | Thickness chart 500/1000 mbar 00 GMT        | Carte d'épaisseur 500/1000 mbar 00 TU                       | Relativo 500/1000 mbar 00 T.M.G.   |
| 300 mbar 00 MGZ   | 300 mbar 00 GMT                             | 300 mbar 00 TU  | 300 mbar 00 T.M.G.   |
| 24stg. Bodendruckänderung 00 MGZ                          | 24 hr surface pressure change 00 GMT        | Variations de pression en 24 h (niveau mer) en mbar à 00 TU | Variación de la presión del suelo 24 h en mbar a las 00 T.M.G.           |
| 24stg. Änderung relative Topographie 500/1000 mbar 00 MGZ | 24 hr thickness change 500/1000 mbar 00 GMT | Variations d'épaisseur 500/1000 mbar en 24 h 00 TU          | Variación de espesor 500/1000 mbar en 24 h 00 T.M.G.                     |
| Aerologische Diagramme 00 MGZ                             | Aerological Diagrams 00 GMT                 | Diagrammes aérologiques 00 TU                               | Diagramas aerológicos 00 T.M.G.  |

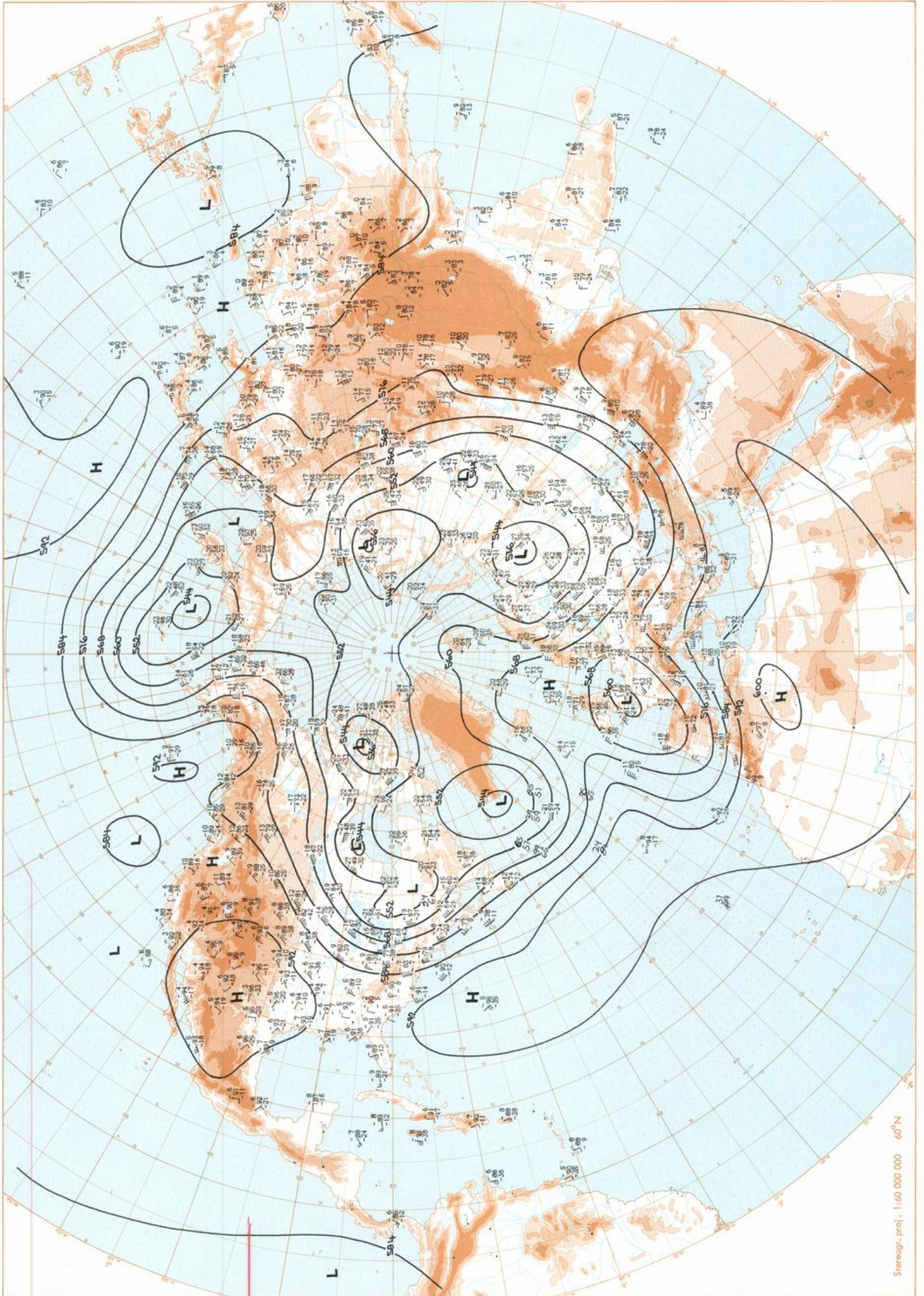


Stereogr. proj., 1:30 000 000 60°N

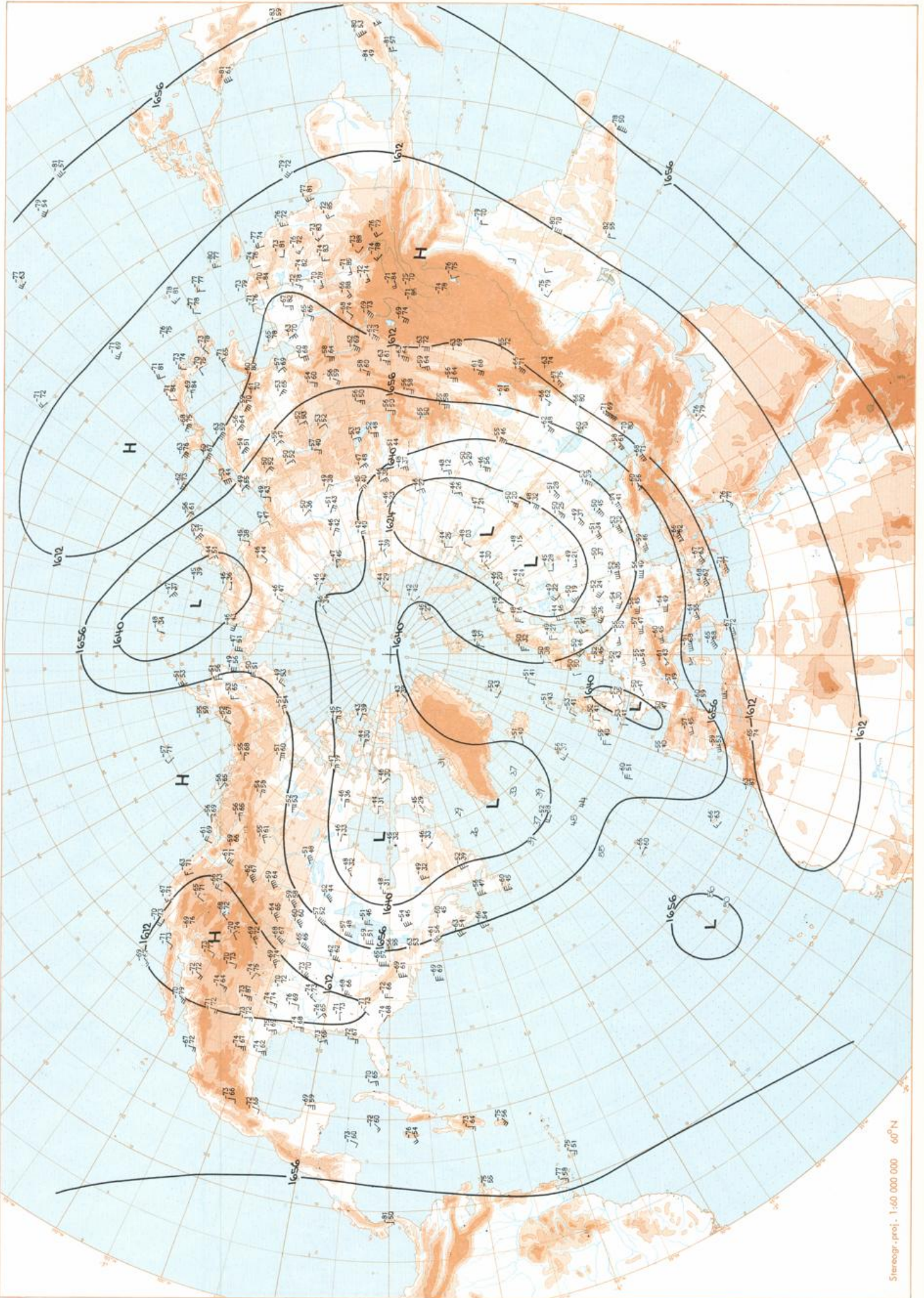
Surface chart 12 GMT



Surface chart OO GMT

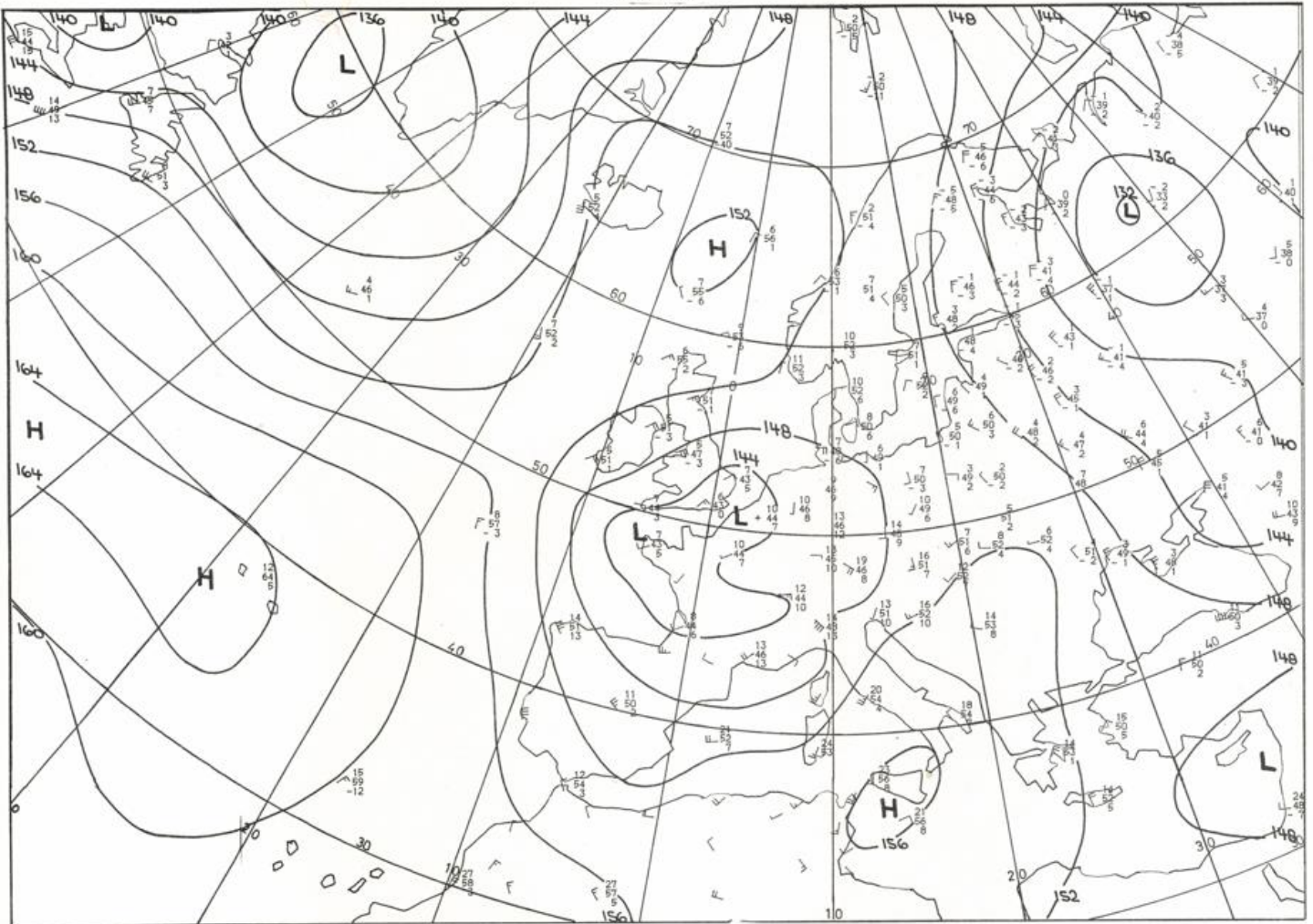






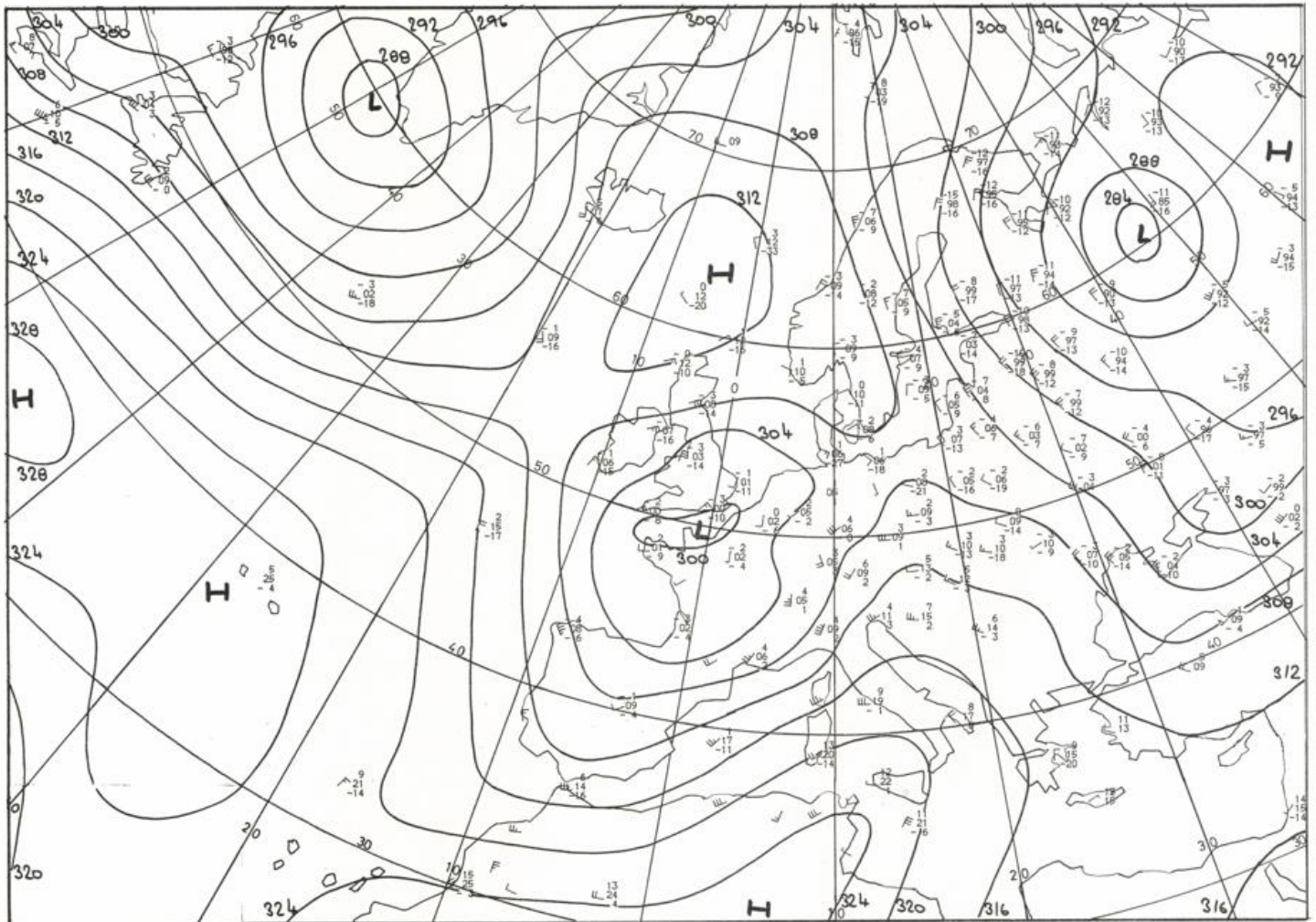
100 mbar OO GMT

Stereogr.-proj. 1:60 000 000 60°N

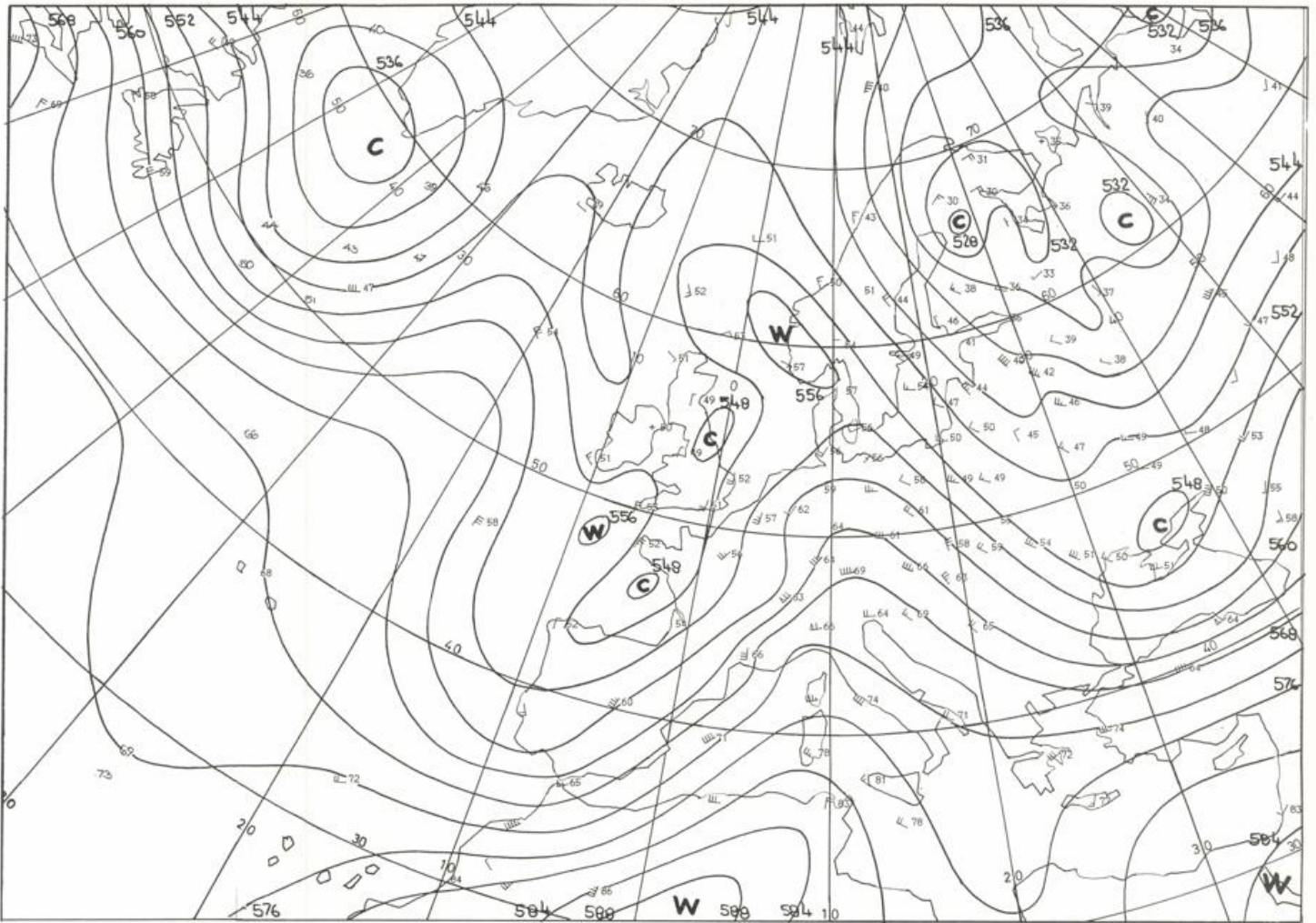


Stereogr. proj. 1:30 000 000 in 60°N

850 mbar OO GMT

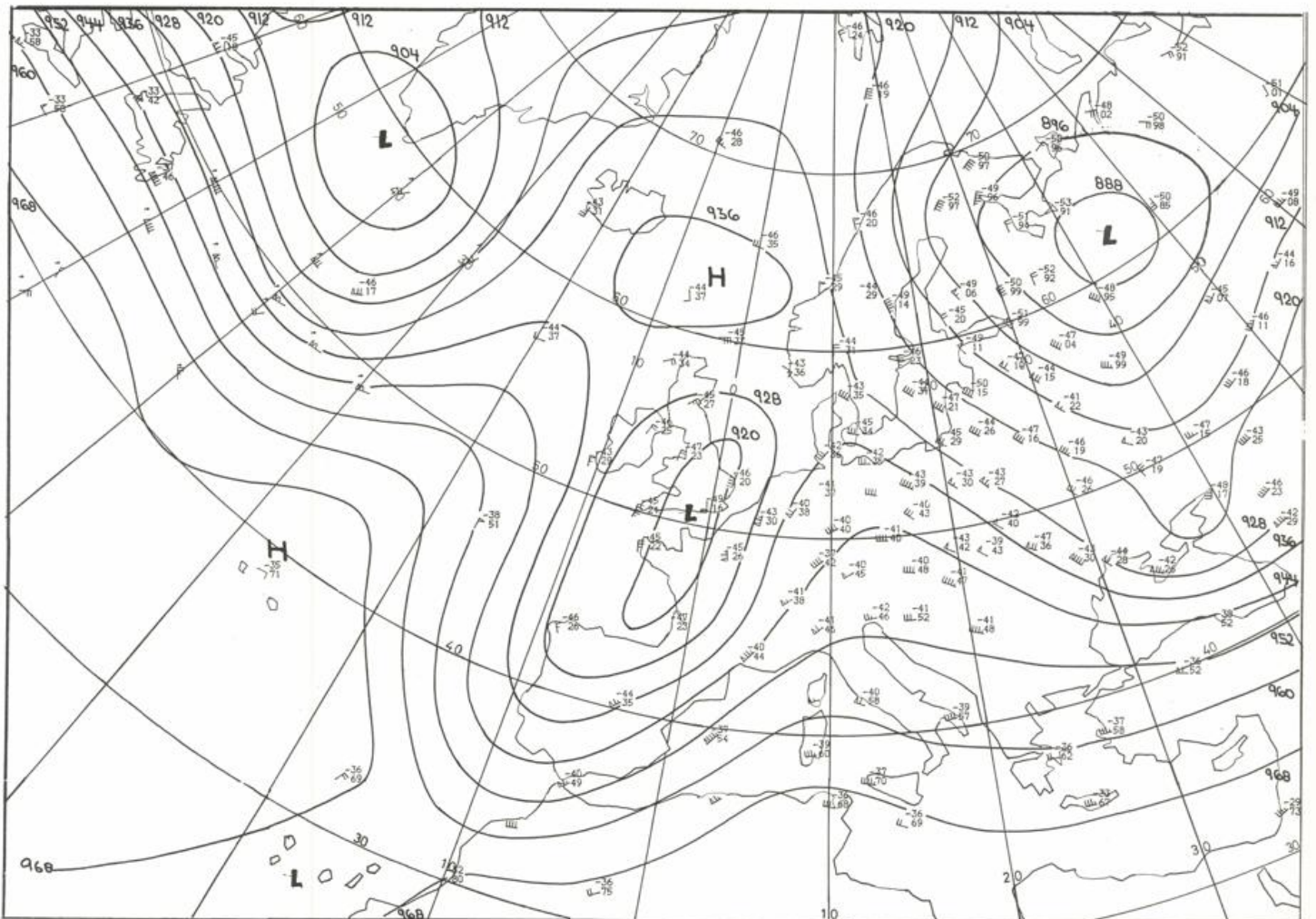


700 mbar OO GMT

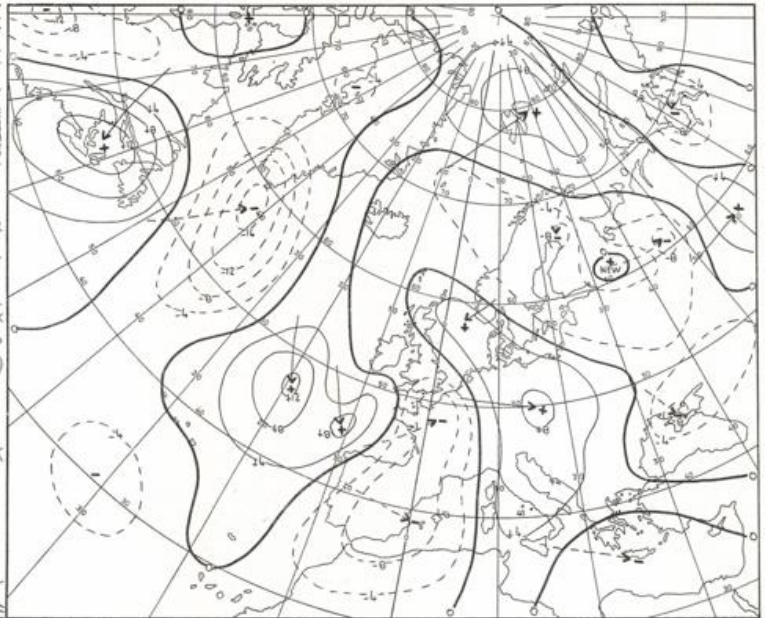
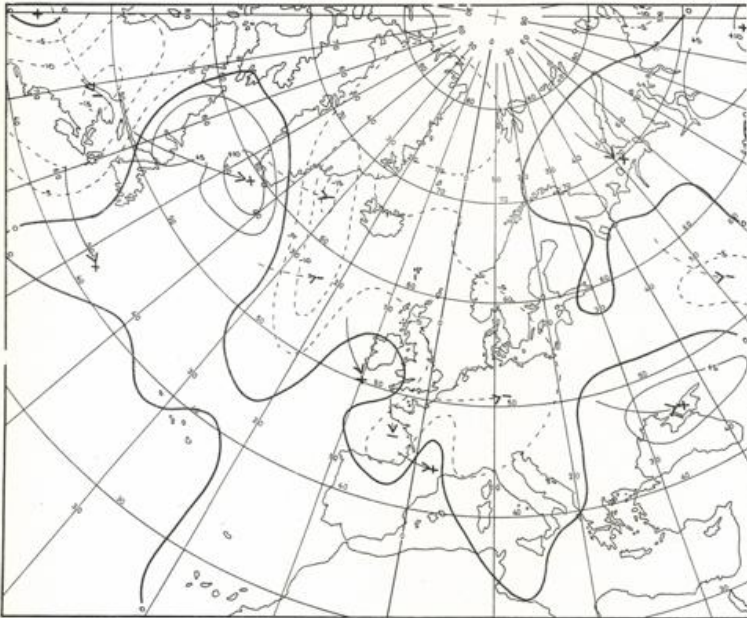


Stereogr.-proj. 1:30 000 000 60°N

500/1000 mbar OO GMT






300 mbar OO GMT



24 hr surface pressure change OO GMT


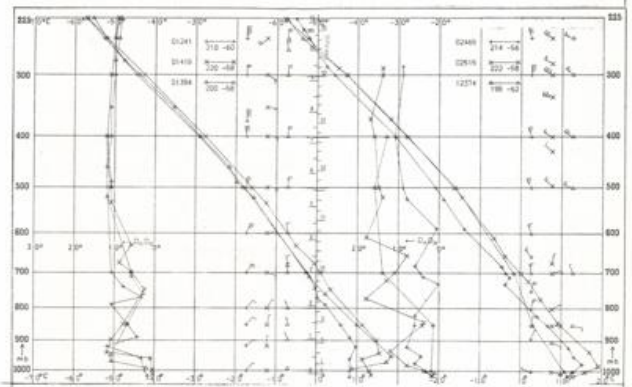
Stereogr. proj. 1:60 000 000

24 hr thickness change OO GMT



Aerological Diagrams 00 GMT

- 01241 Orland
- 01384 Oslo
- 01415 Stavanger
- 02077 Stockholm
- 02084 Goteborg
- 03005 Lerwick
- 03170 Shanwell
- 03496 Hemsby
- 03774 Crawley
- 03808 Camborne
- 03920 Long Kesh
- 06181 Kobenhavn
- 06260 De Bilt
- 06447 Uccle
- 06610 Payerne
- 07110 Brest
- 07145 Trappes
- 07481 Lyon
- 07510 Bordeaux
- 07645 Nimes
- 09184 Greifswald
- 09393 Lindenberg
- 09548 Meiningen
- 10035 Schleswig
- 10338 Hannover
- 10410 Essen
- 10739 Stuttgart
- 10868 München-Oberschleißheim
- 11035 Wien
- 11520 Praha-Libus
- 12374 Legionowo
- 12843 Budapest
- 13275 Beograd
- 16044 Udine
- 16080 Milano
- 16242 Roma



Attention: Index-numbers for stations in Sweden have been changed. Since 1 July 1977 the following Index-numbers apply:

02 465 Stockholm, 02 515 Göteborg