

# Europäischer Wetterbericht European Meteorological Bulletin Bulletin Météorologique Européen Boletín Meteorológico Europeo



## Amtsblatt des Deutschen Wetterdienstes

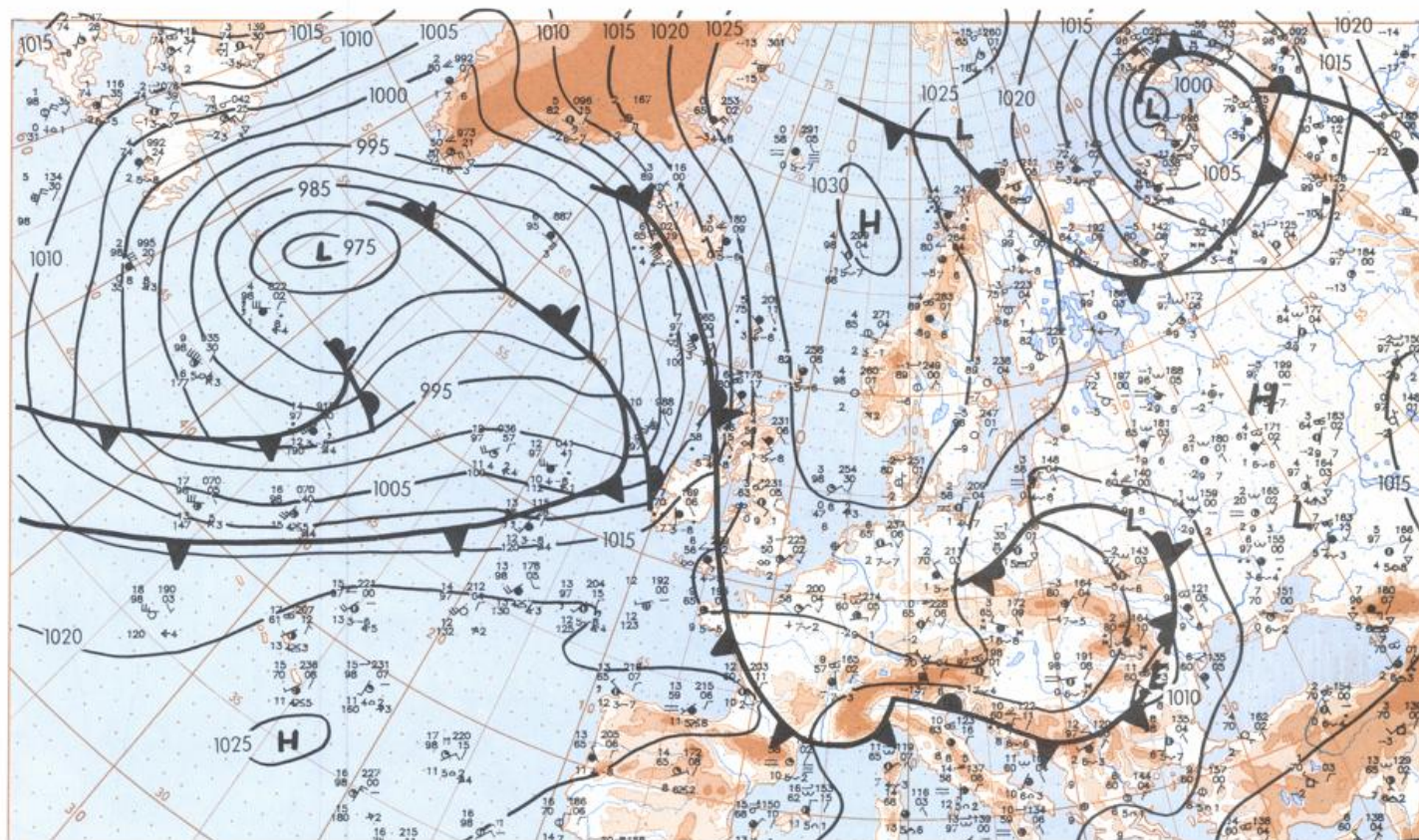
Druck und Verlag: Deutscher Wetterdienst, Frankfurter Straße 135, 63067 Offenbach · Postanschrift: 63004 Offenbach, Postfach 100465, Telefon: (0 69) 80 62-22 84

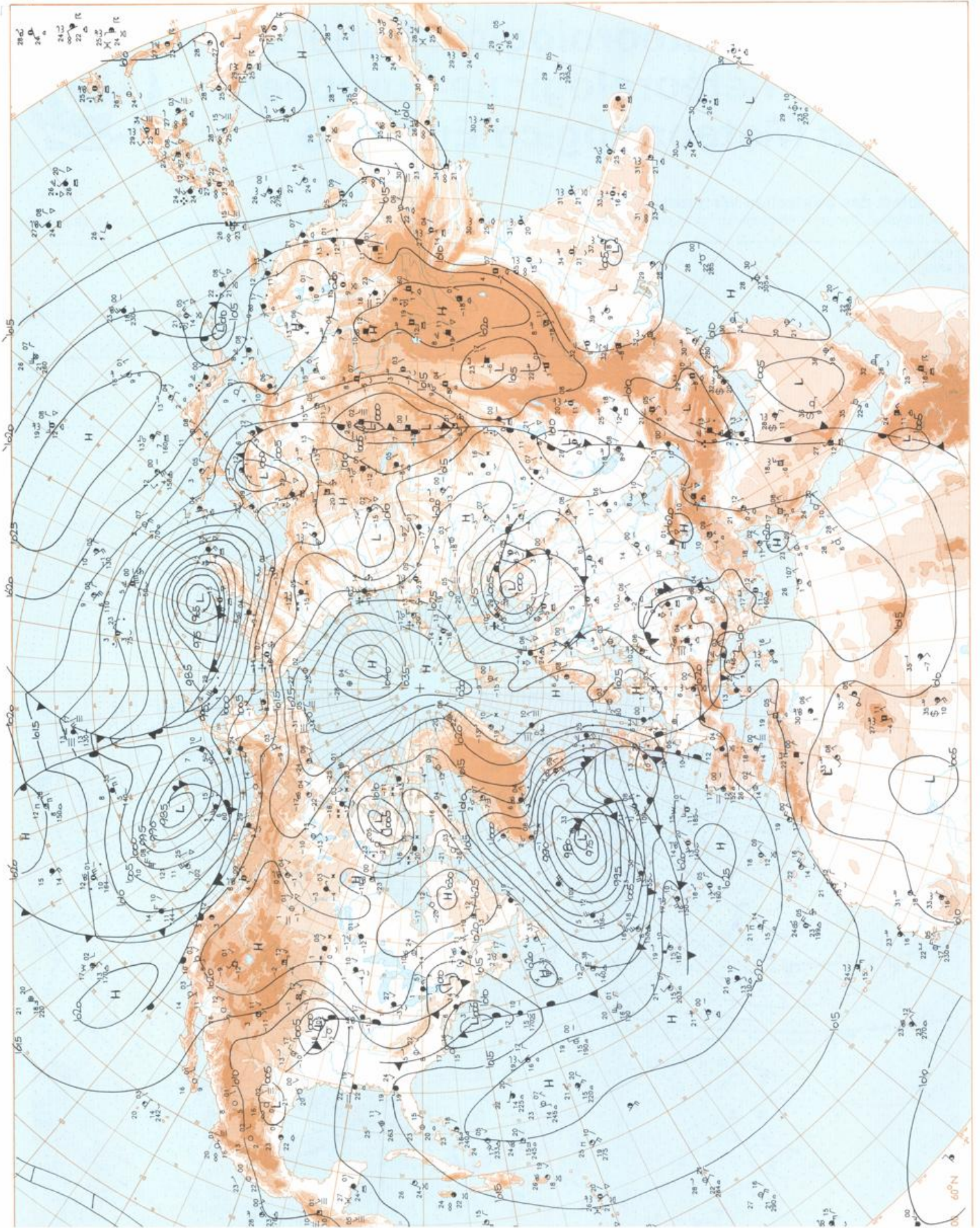
D 6168 A  
ISSN 0341-2970

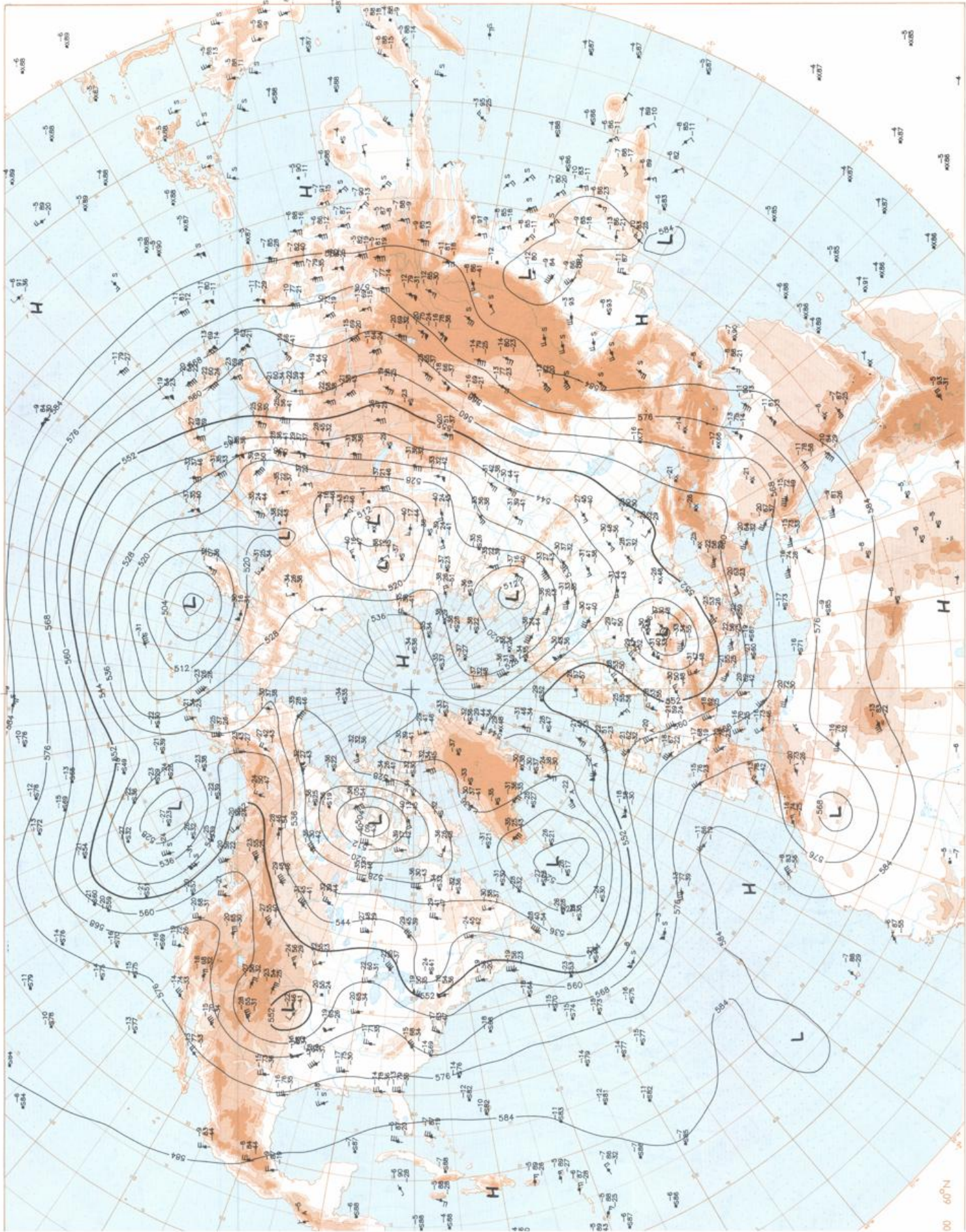
|  |  |   |  |
|--|--|---|--|
| Erscheint täglich<br>Bezugspreis jährlich DM 456.–<br>zuzügl. Porto<br>Nachdruck nicht gestattet | Issued daily<br>Yearly Price DM 456.–<br>plus postage<br>All rights reserved | Publié quotidiennement<br>Prix annuel DM 456.–<br>plus port<br>Reproduction interdite | Se publica diariamente<br>Precio de suscripción anual DM 456.–<br>plus porte<br>Se prohíbe la reproducción |
|--|--|---|--|

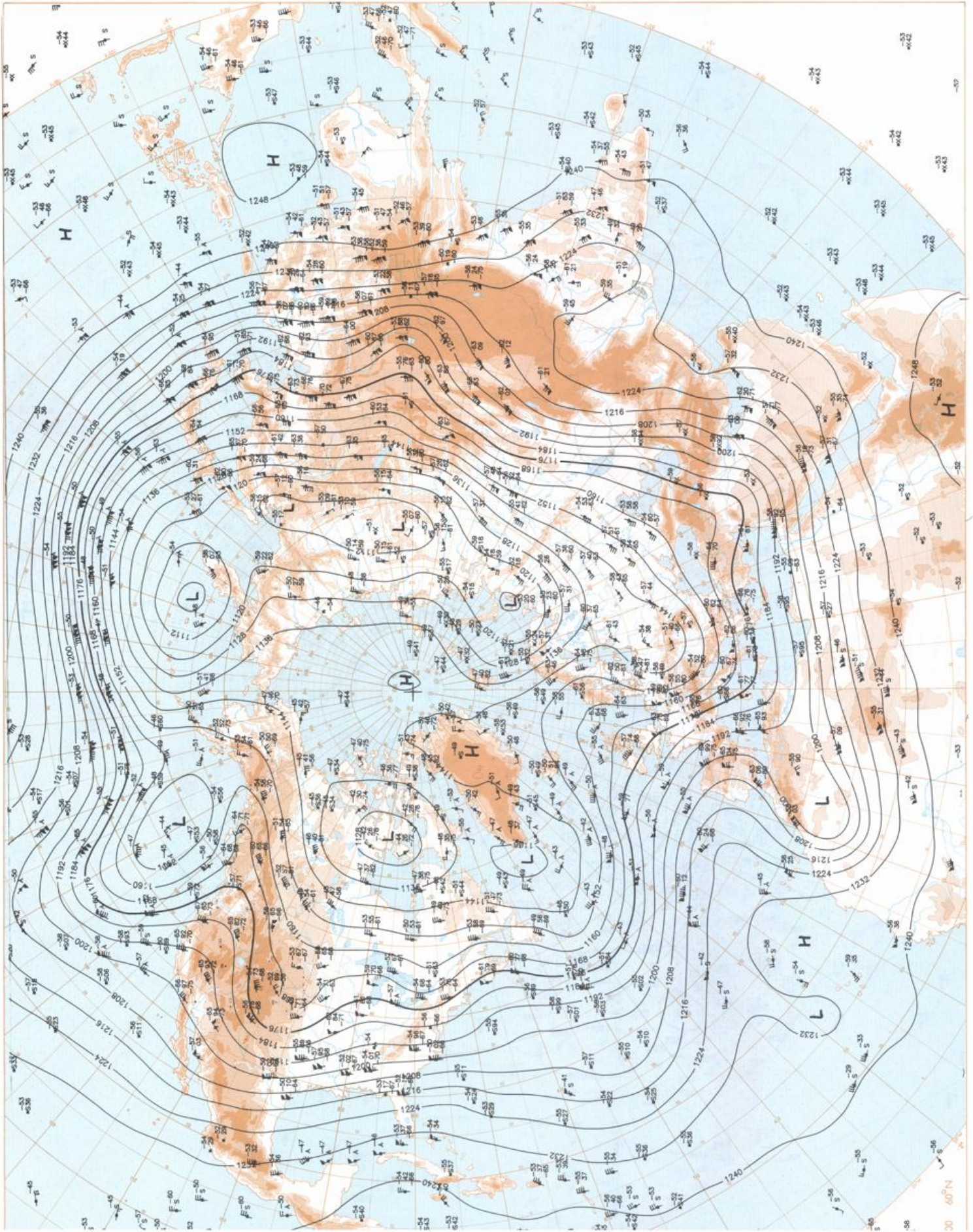
|   |    |  |            |                            |     |
|---|----|--|------------|----------------------------|-----|
| Jahrgang<br>Volume<br>Volume<br>Volumen | 21 | Sonntag<br>Sunday<br>Dimanche<br>Domingo | 14.04.1996 | Nummer<br>Number<br>Número | 105 |
|---|----|--|------------|----------------------------|-----|

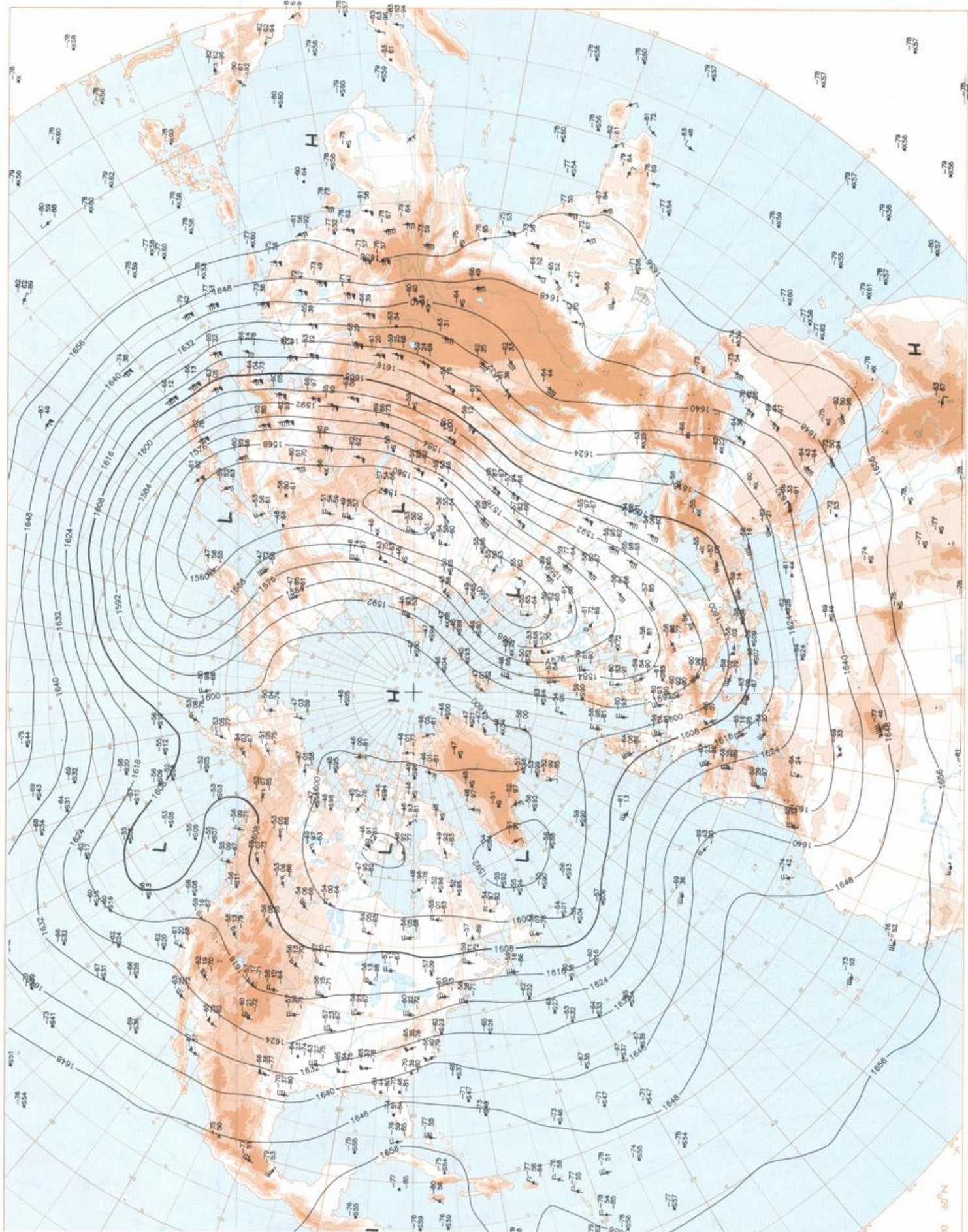
| Inhalt                                   | Contents                                   | Contenu                                       | Contenido  |
|--|--|---|--|
| Bodenwetterkarte 00 UTC                  | Surface chart 00 UTC                       | Carte de surface 00 UTC                       | Análisis superficie 00 UTC                                     |
| Bodenwetterkarte Nordhemisphäre 12 UTC   | Surface chart northern hemisphere 12 UTC   | Carte de surface sur l'hémisphère nord 12 UTC | Análisis en superficie hemisferio norte 12 UTC                 |
| 500 - hPa-Fläche Nordhemisphäre 12 UTC   | 500 hPa surface northern hemisphere 12 UTC | Surface 500 hPa sur l'hémisphère nord 12 UTC  | Topografía de la superficie de 500 hPa hemisferio norte 12 UTC |
| 200 - hPa-Fläche Nordhemisphäre 12 UTC   | 200 hPa surface northern hemisphere 12 UTC | Surface 200 hPa sur l'hémisphère nord 12 UTC  | Topografía de la superficie de 200 hPa hemisferio norte 12 UTC |
| 100 - hPa-Fläche Nordhemisphäre 12 UTC   | 100 hPa surface northern hemisphere 12 UTC | Surface 100 hPa sur l'hémisphère nord 12 UTC  | Topografía de la superficie de 100 hPa hemisferio norte 12 UTC |
| 850 - hPa 12 UTC, 700 hPa 12 UTC         | 850 hPa 12 UTC, 700 hPa 12 UTC             | 850 hPa 12 UTC, 700 hPa 12 UTC                | 850 hPa 12 UTC, 700 hPa 12 UTC                                 |
| Relative Topographie 500/1000 hPa 12 UTC | Thickness chart 500/1000 hPa 12 UTC        | Carte d'épaisseur 500/1000 hPa 12 UTC         | Relativa 500/1000 hPa 12 UTC                                   |
| 300 - hPa 12 UTC                         | 300 hPa 12 UTC                             | 300 hPa 12 UTC                                | 300 hPa 12 UTC   |
| Aerologische Diagramme 12 UTC            | Aerological diagrams 12 UTC                | Diagrammes aérologiques 12 UTC                | Diagramas aerológicos 12 UTC                                   |

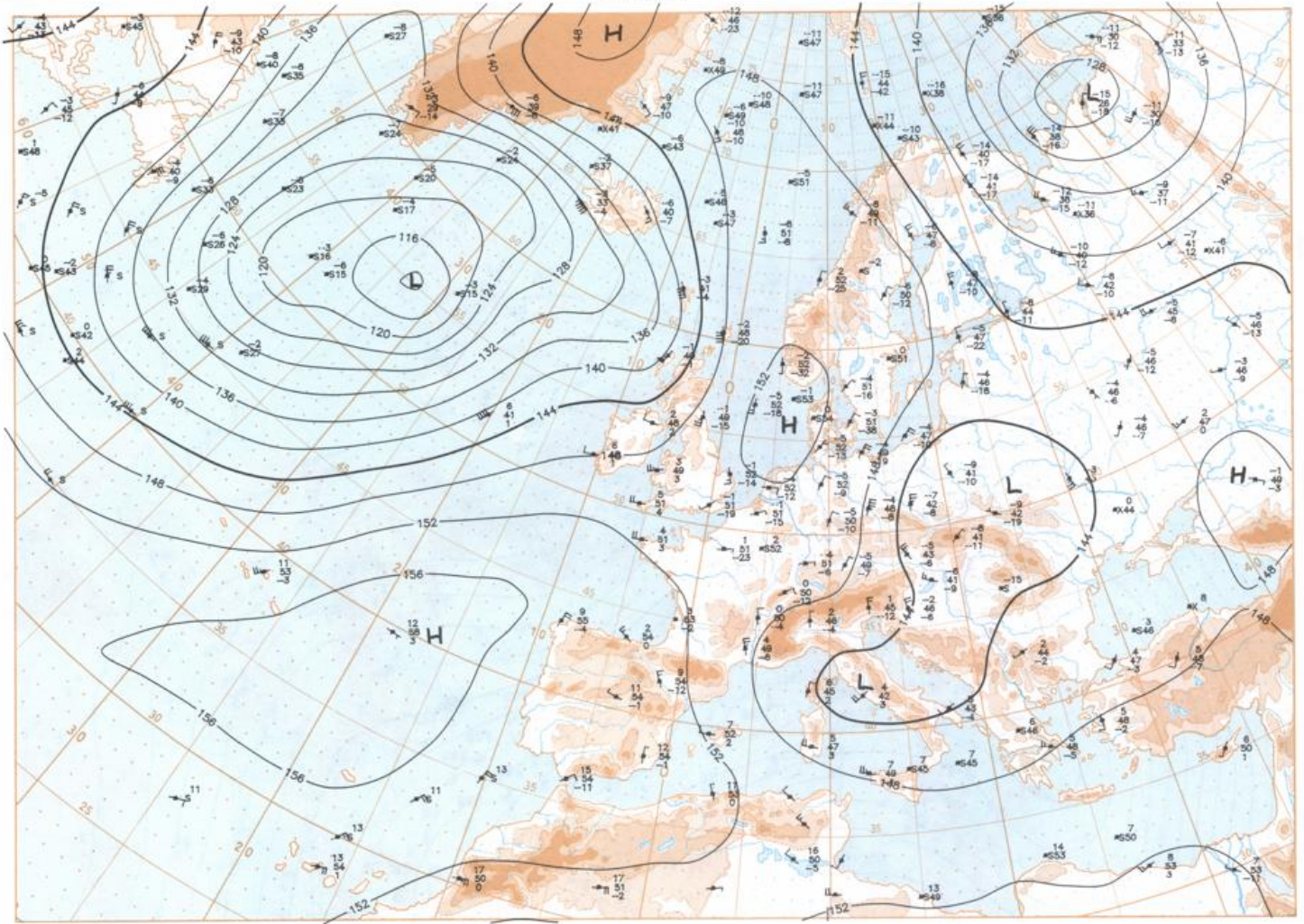






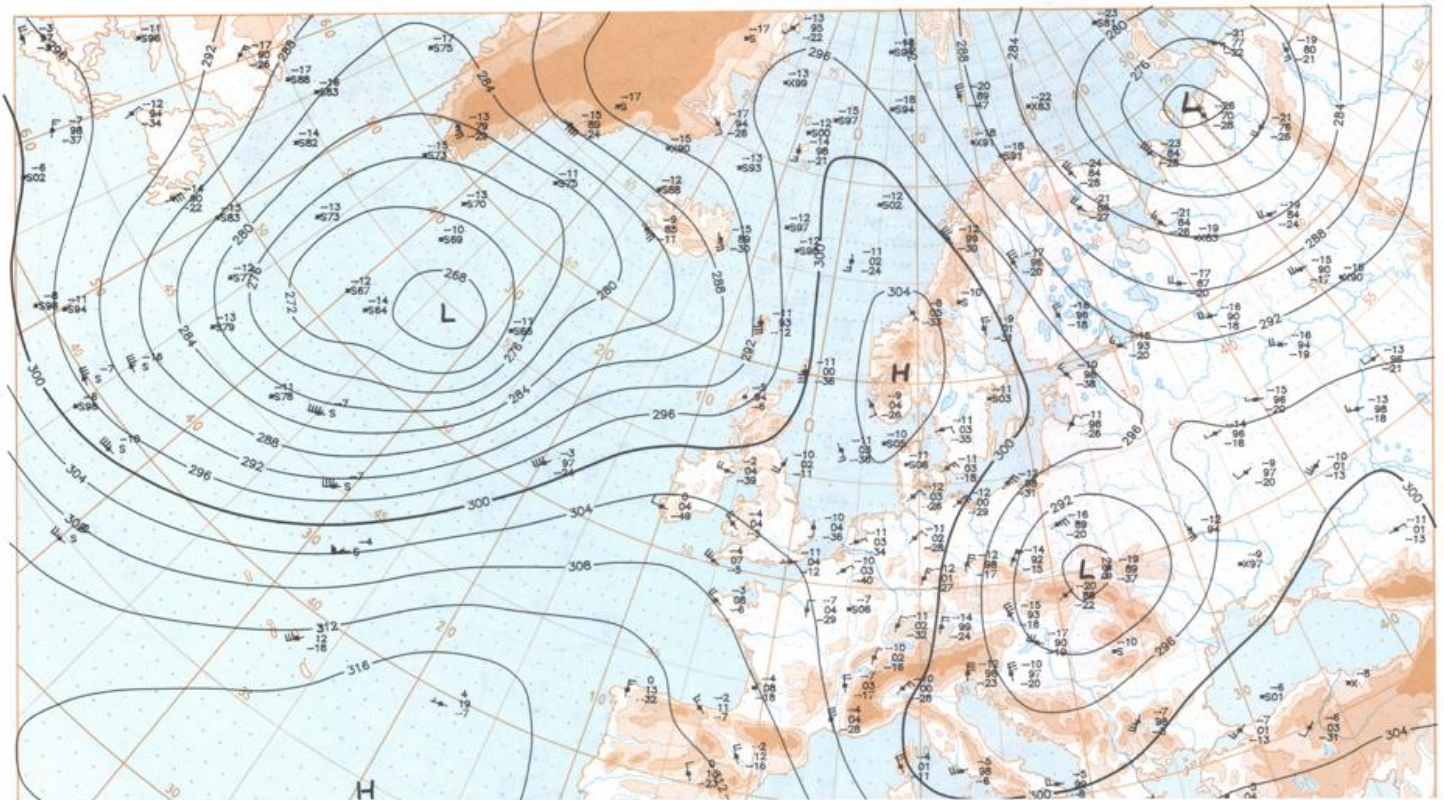


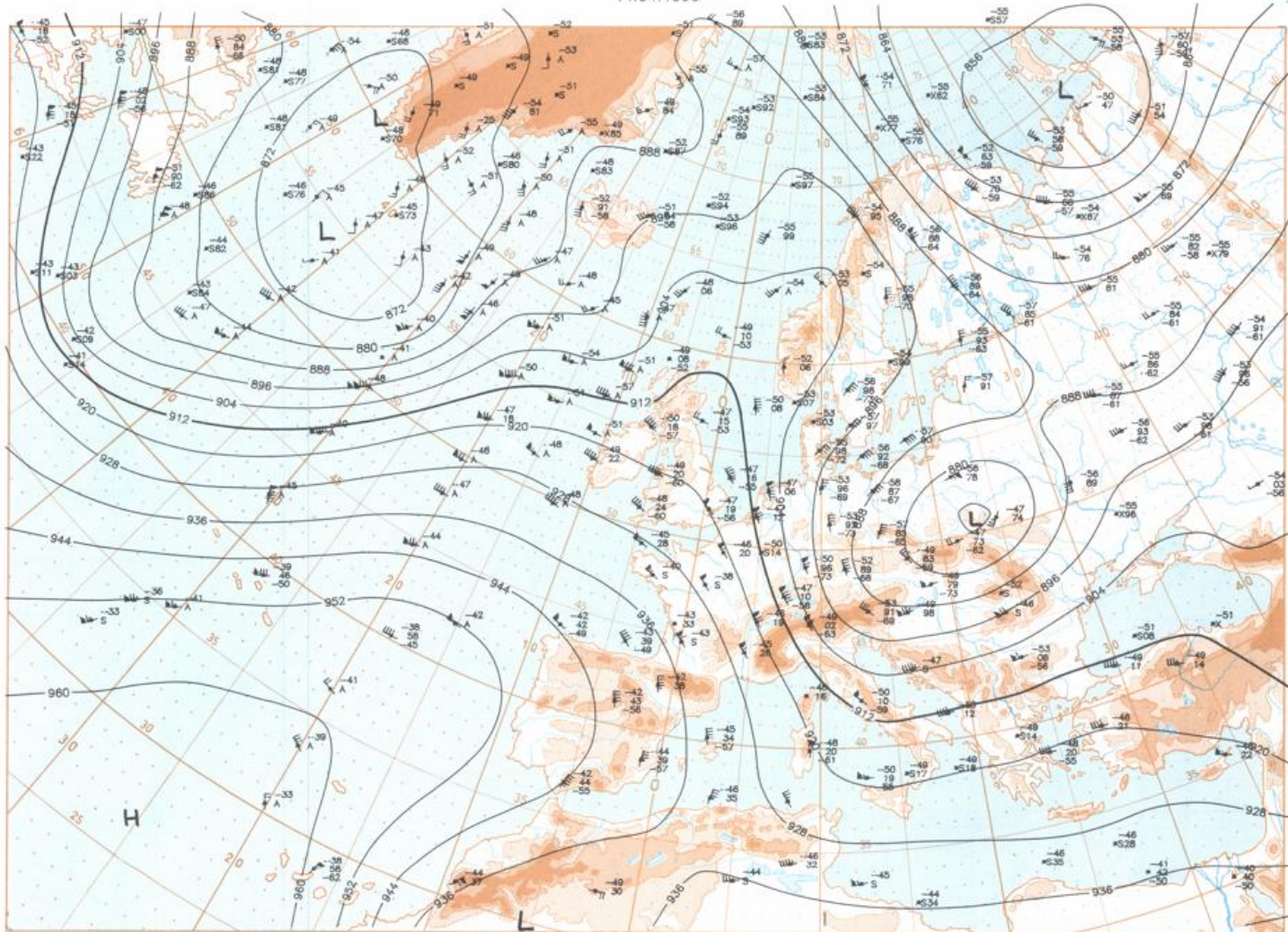




Stereogr. proj. 1:30 000 000 in 60°N

850 hPa 12 UTC





Stereogr. proj., 1:30 000 000 in 60°N

500/1000 hPa 12 UTC

