Europäischer Wetterbericht
European Meteorological Bulletin
Bulletin Météorologique Européen
Boletín Meteorológico Europeo

Amtsblatt des Deutschen Wetterdienstes
Druck und Verlag: Deutscher Wetterdienst, Frankfurter Straße 135, 63067 Offenbach · Postanschrift: 63004 Offenbach, Postfach 100465, Telefon: (0 69) 80 62-22 84

D 6168 A
ISSN 0341-2970

Erscheint täglich
Bezugspreis jährlich DM 456.–
zuzügl. Porto
Nachdruck nicht gestattet

Issued daily
Yearly Price DM 456.–
plus postage
All rights reserved

Publié quotidiennement
Prix annuel DM 456.–
plus port
Reproduction interdite

Se publica diariamente
Precio de suscripción anual DM 456.–
plus porte
Se prohibe la reproducción

Jahrgang / Volume / Volume / Volumen 21

Samstag / Saturday / Samedi / Sábado 10.02.1996

Nummer / Number / Numéro / Número 41

Inhalt

Bodenwetterkarte 00 UTC
Bodenwetterkarte Nordhemisphäre 12 UTC
500 - hPa-Fläche Nordhemisphäre 12 UTC
200 - hPa-Fläche Nordhemisphäre 12 UTC
100 - hPa-Fläche Nordhemisphäre 12 UTC
850 - hPa 12 UTC, 700 hPa 12 UTC
Relative Topographie 500/1000 hPa 12 UTC
300 - hPa 12 UTC
Aerologische Diagramme 12 UTC

Contents

Surface chart 00 UTC
Surface chart northern hemisphere 12 UTC
500 hPa surface northern hemisphere 12 UTC
200 hPa surface northern hemisphere 12 UTC
100 hPa surface northern hemisphere 12 UTC
850 hPa 12 UTC, 700 hPa 12 UTC
Thickness chart 500/1000 hPa 12 UTC
300 hPa 12 UTC
Aerological diagrams 12 UTC

Contenu

Carte de surface 00 UTC
Carte de surface sur l'hemisphère nord 12 UTC
Surface 500 hPa sur l'hemisphère nord 12 UTC
Surface 200 hPa sur l'hemisphère nord 12 UTC
Surface 100 hPa sur l'hemisphère nord 12 UTC
850 hPa 12 UTC, 700 hPa 12 UTC
Carte d' épaisseur 500/1000 hPa 12 UTC
300 hPa 12 UTC
Diagrammes aérologiques 12 UTC

Contenido

Análisis superficie 00 UTC
Análisis en superficie hemisferio norte 12 UTC
Topografia de la superficie de 500 hPa hemisferio norte 12 UTC
Topografia de la superficie de 200 hPa hemisferio norte 12 UTC
Topografia de la superficie de 100 hPa hemisferio norte 12 UTC
850 hPa 12 UTC, 700 hPa 12 UTC
Relativa 500/1000 hPa 12 UTC
300 hPa 12 UTC
Diagramas aerológicos 12 UTC

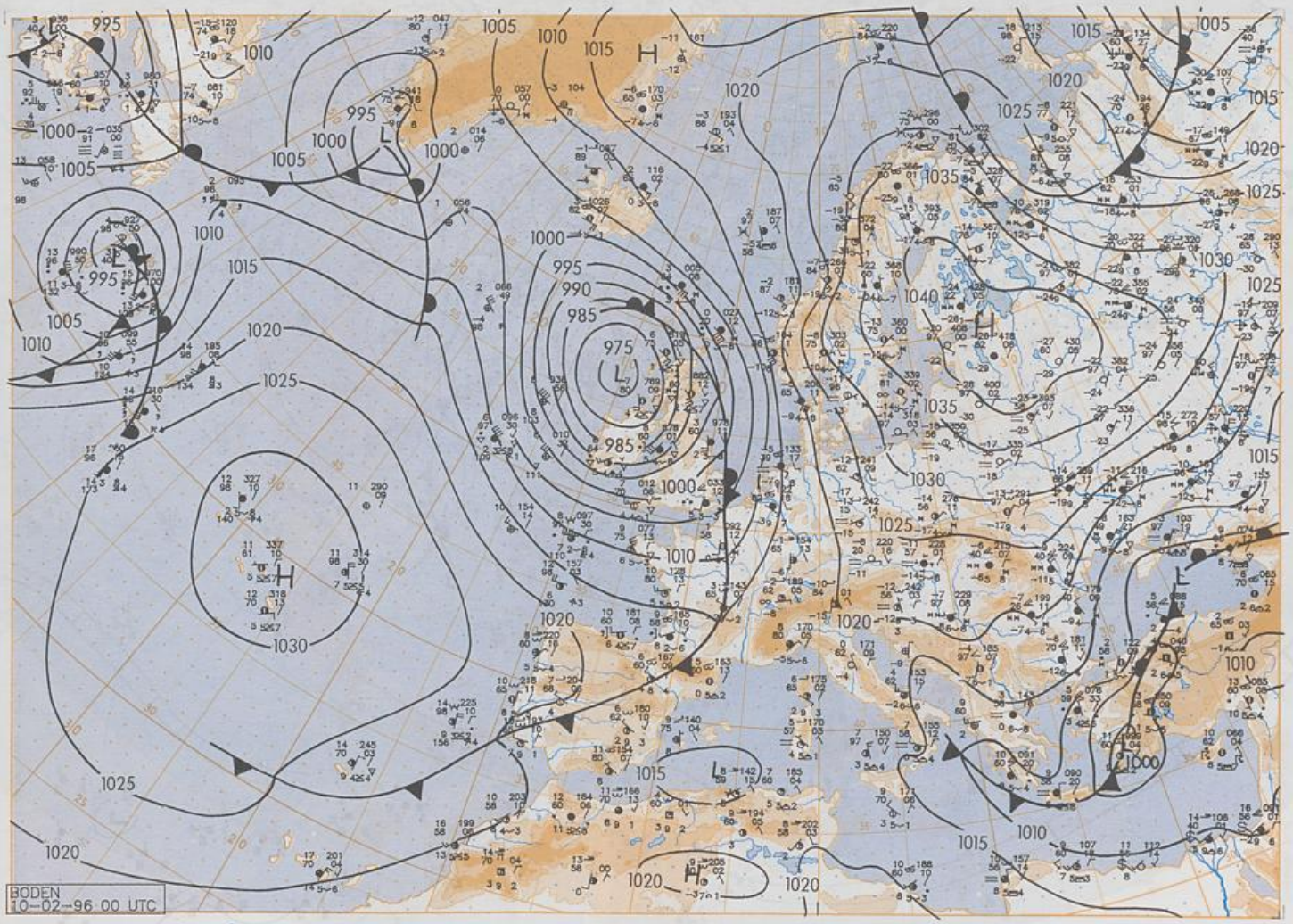

Stereogr.proj. 1:30 000 000 60°N

Surface chart 00 UTC

Der Umwelt zuliebe: gedruckt auf chlorfrei gebleichtem Papier.

10.02.1996

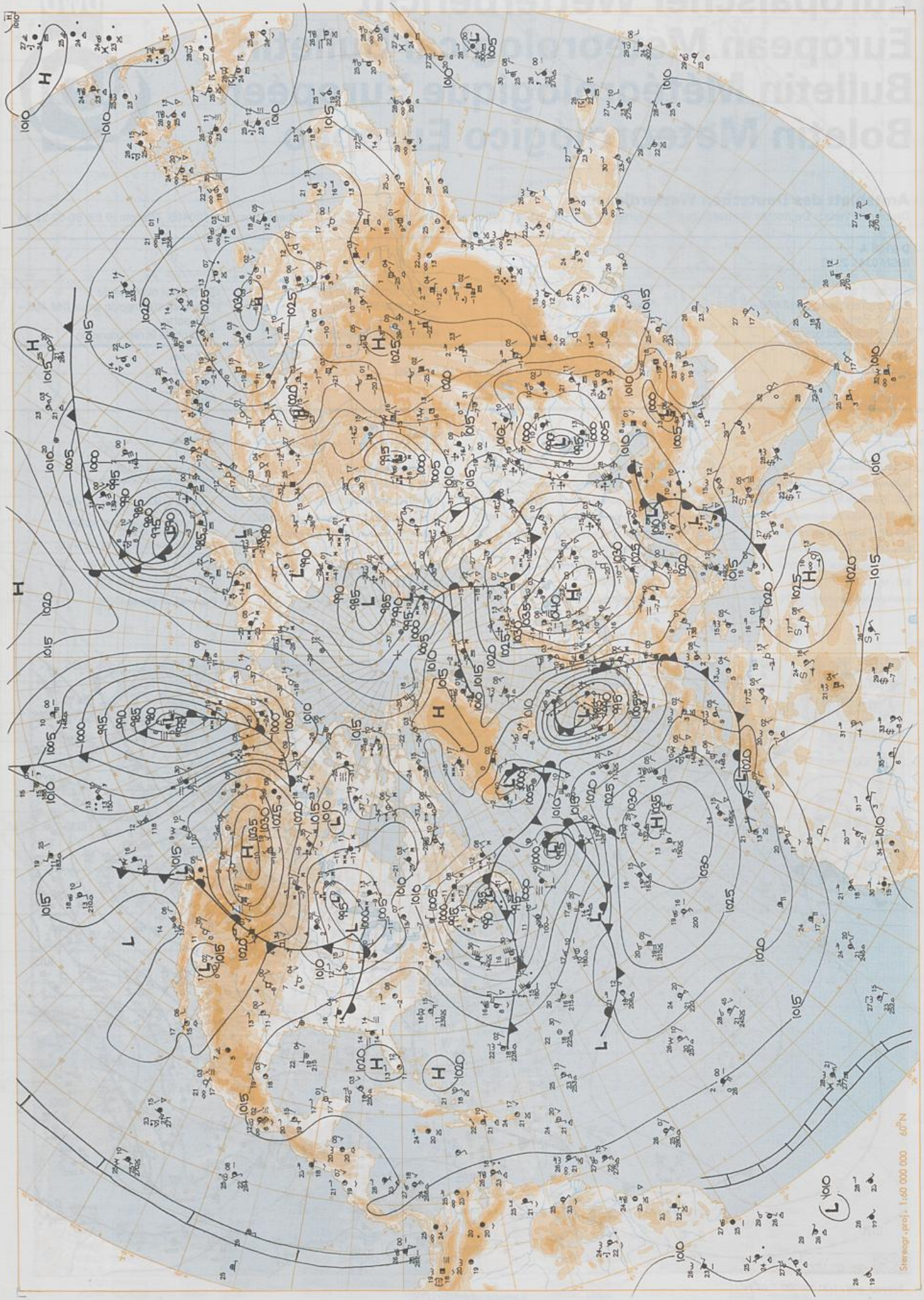

Surface chart 12 UTC

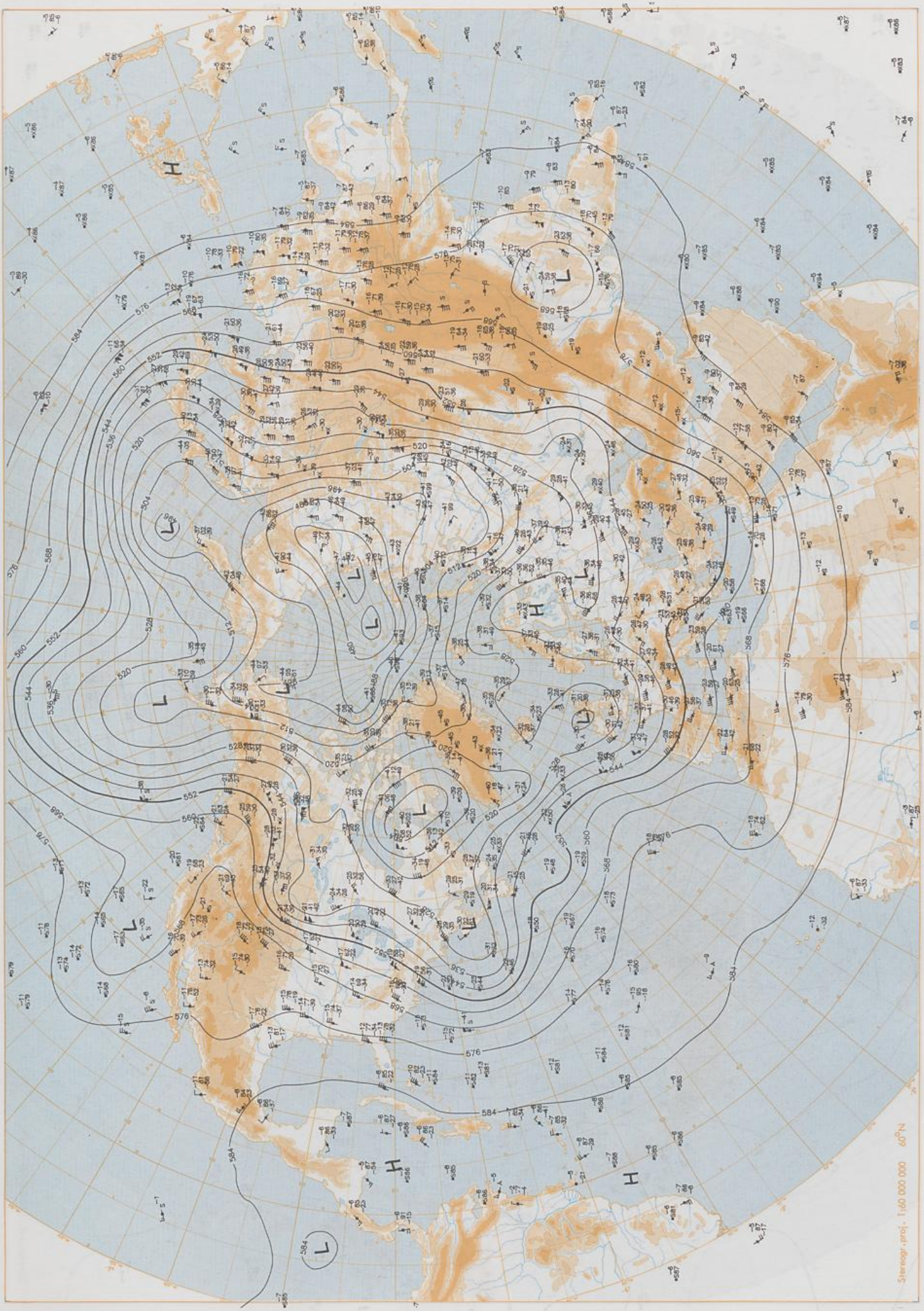

500 hPa 12 UTC

10.02.1996

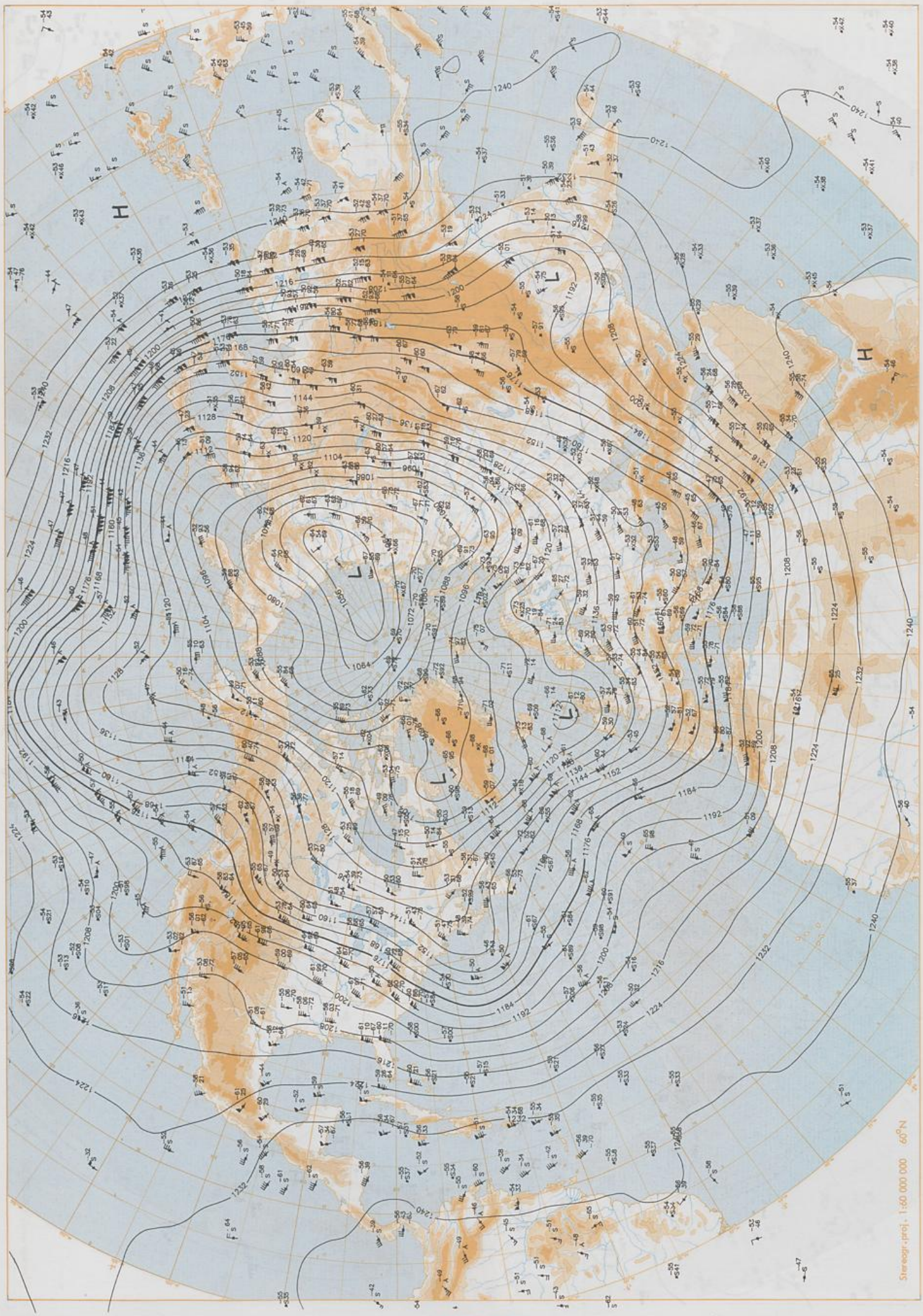

200 hPa 12 UTC

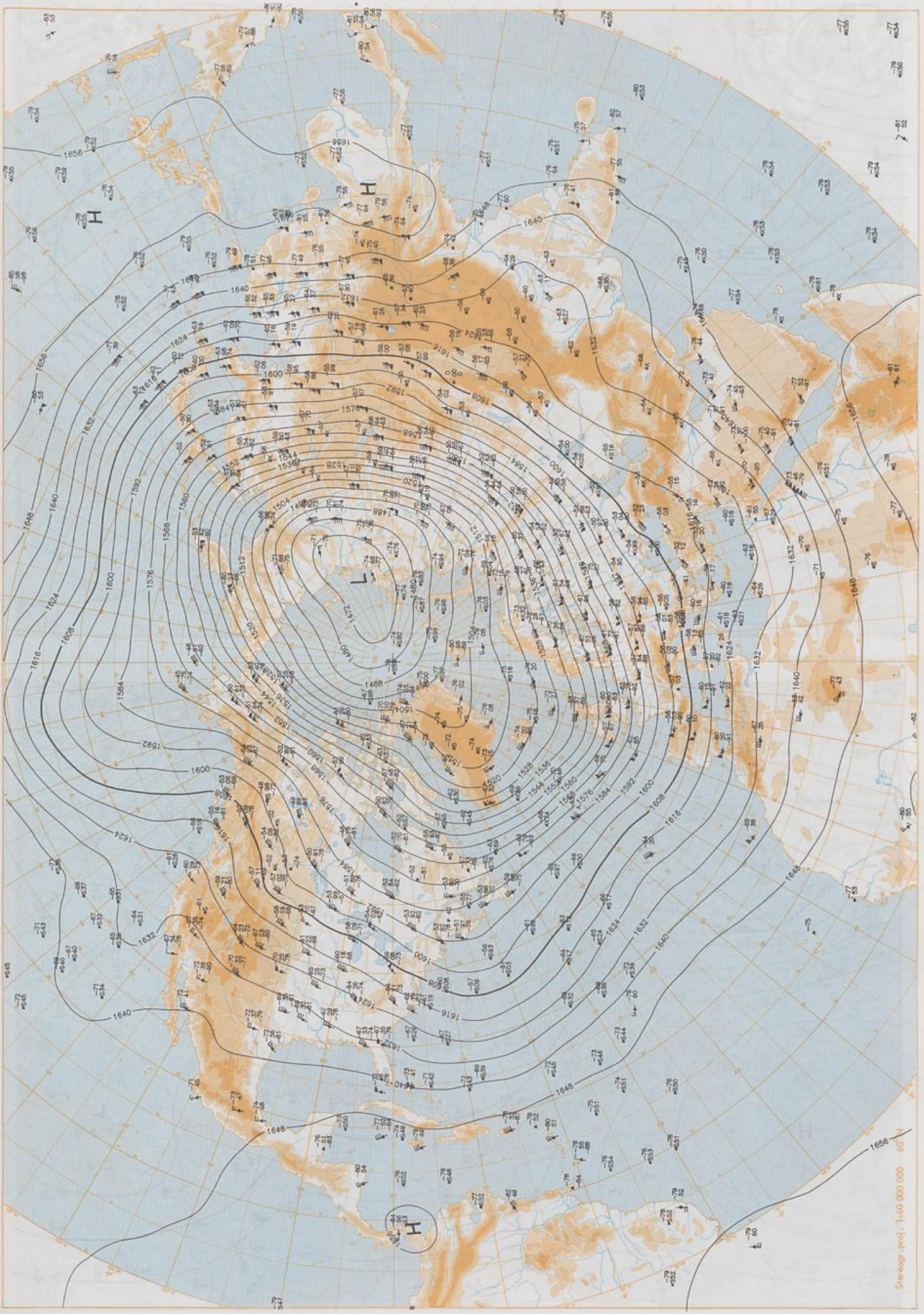

100 hPa 12 UTC

10.02.1996

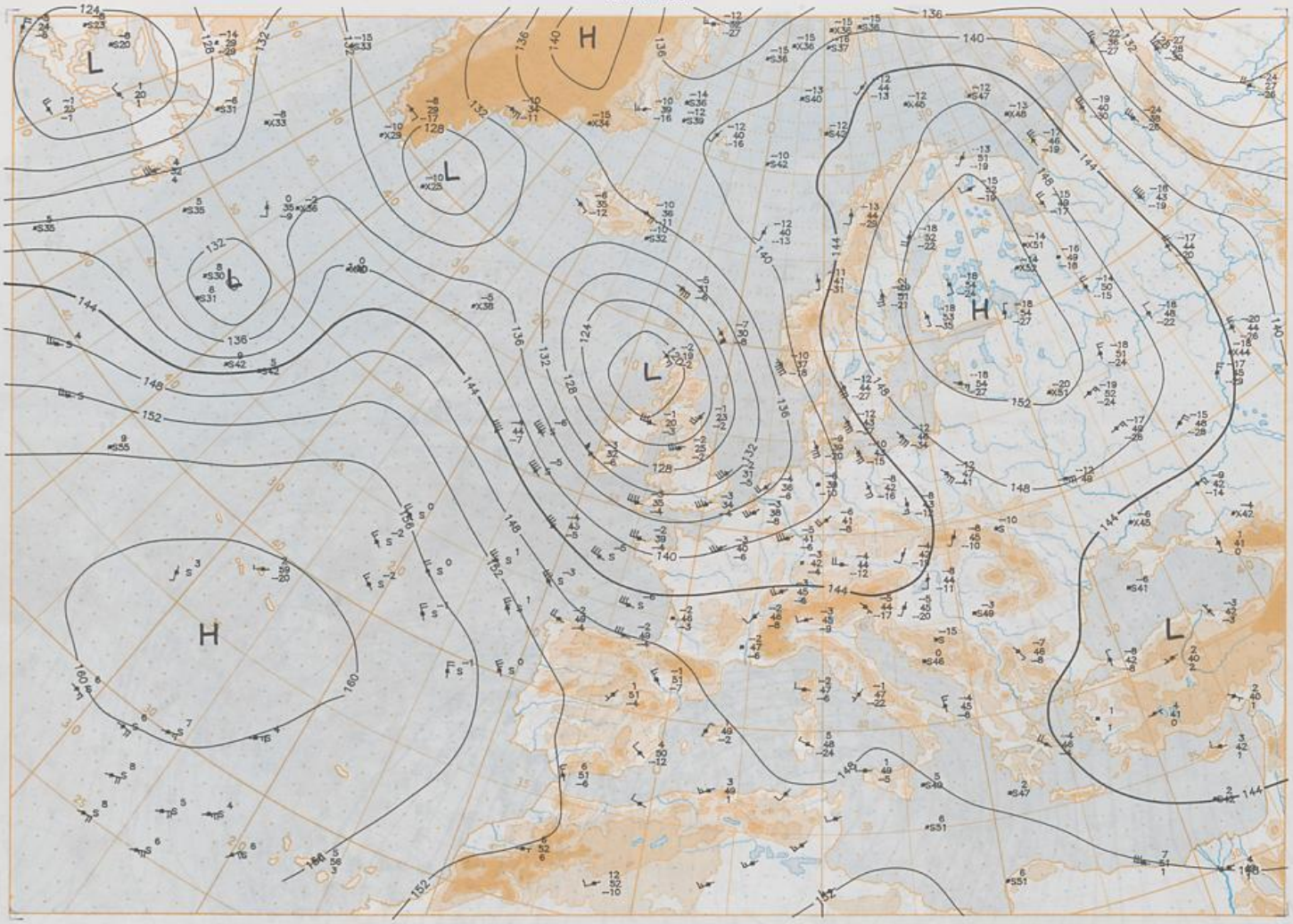

Stereogr.proj. 1:30 000 000 in 60°N

850 hPa 12 UTC

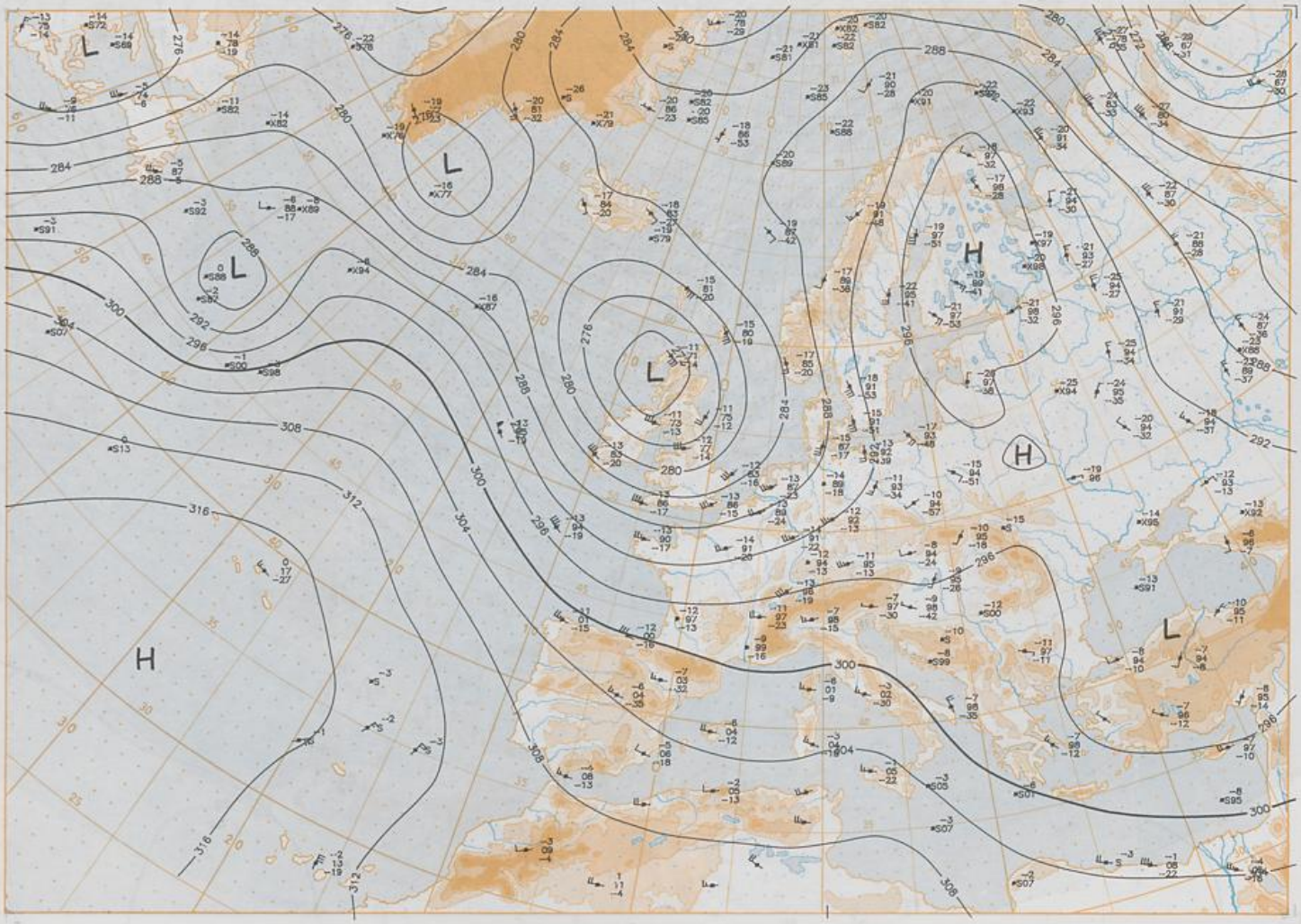

700 hPa 12 UTC

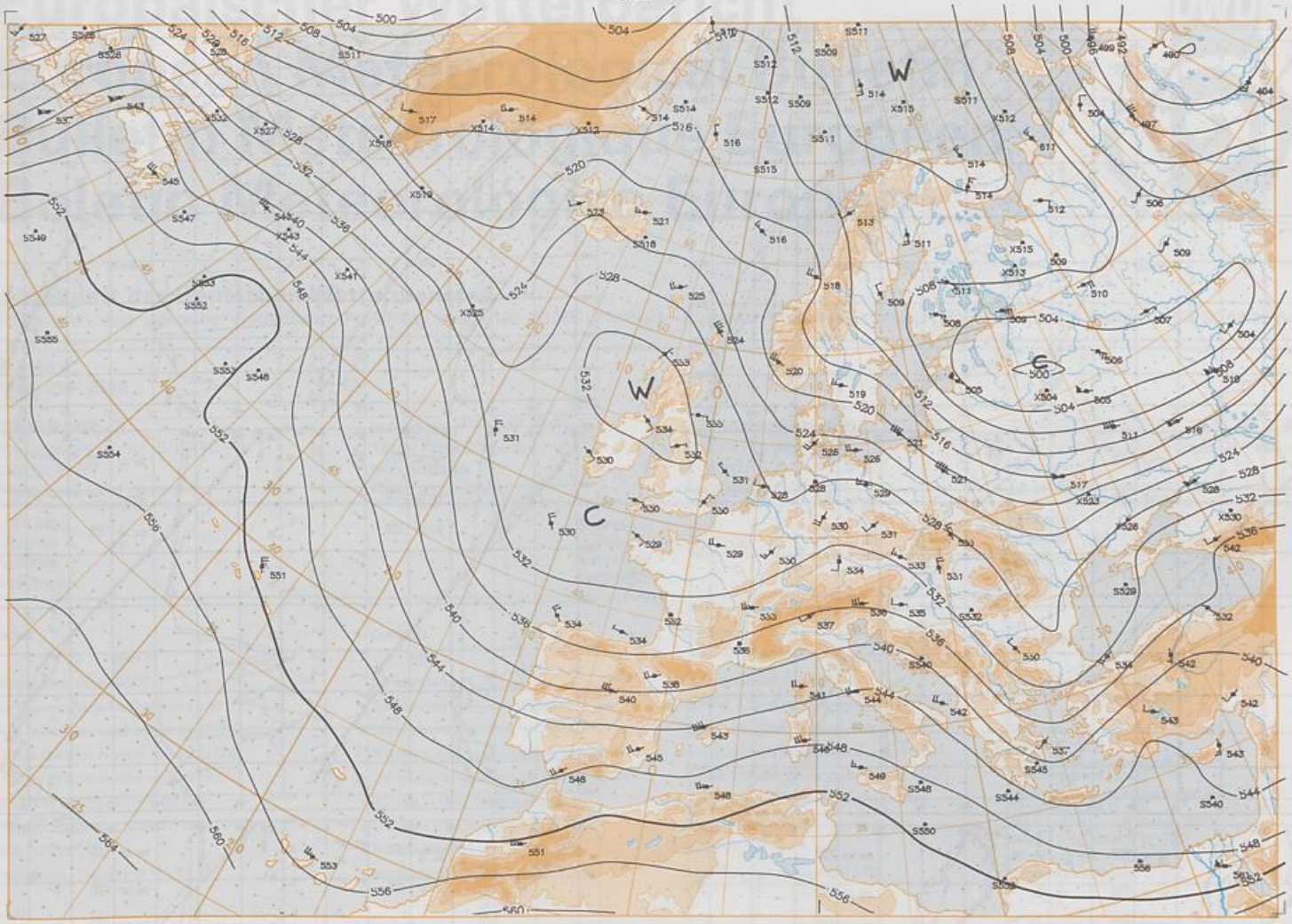

Stereogr. proj. 1:30 000 000 in 60°N

500/1000 hPa 12 UTC

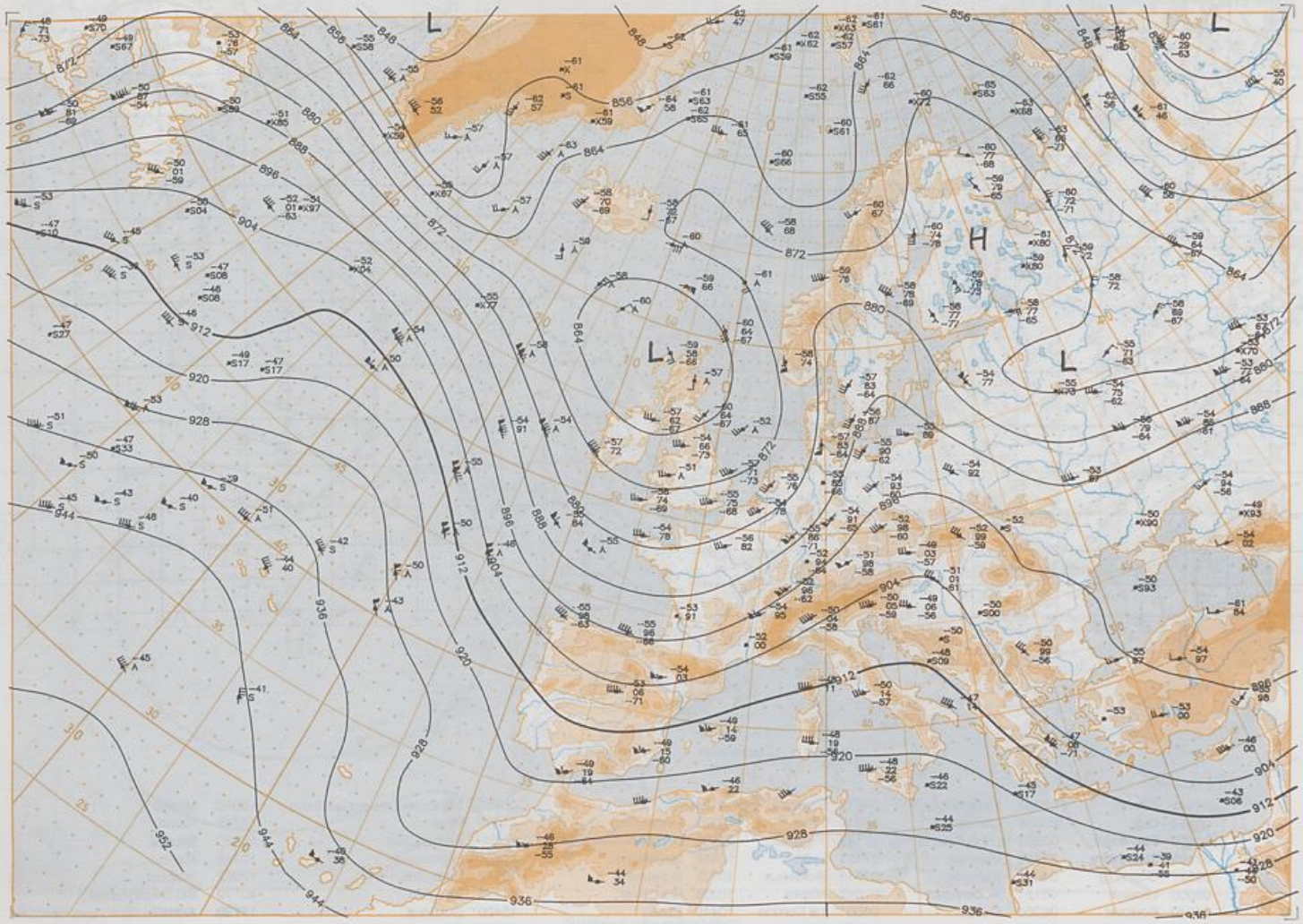

300 hPa 12 UTC

10.02.1996

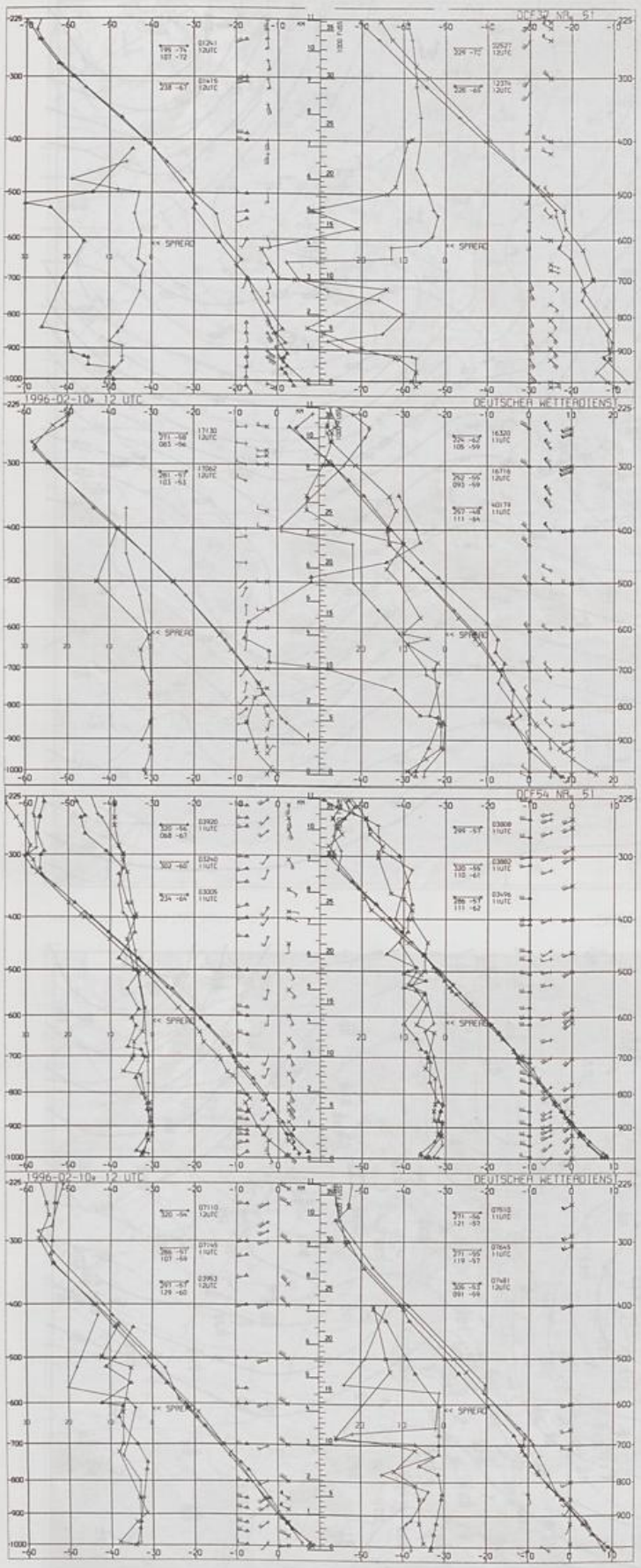

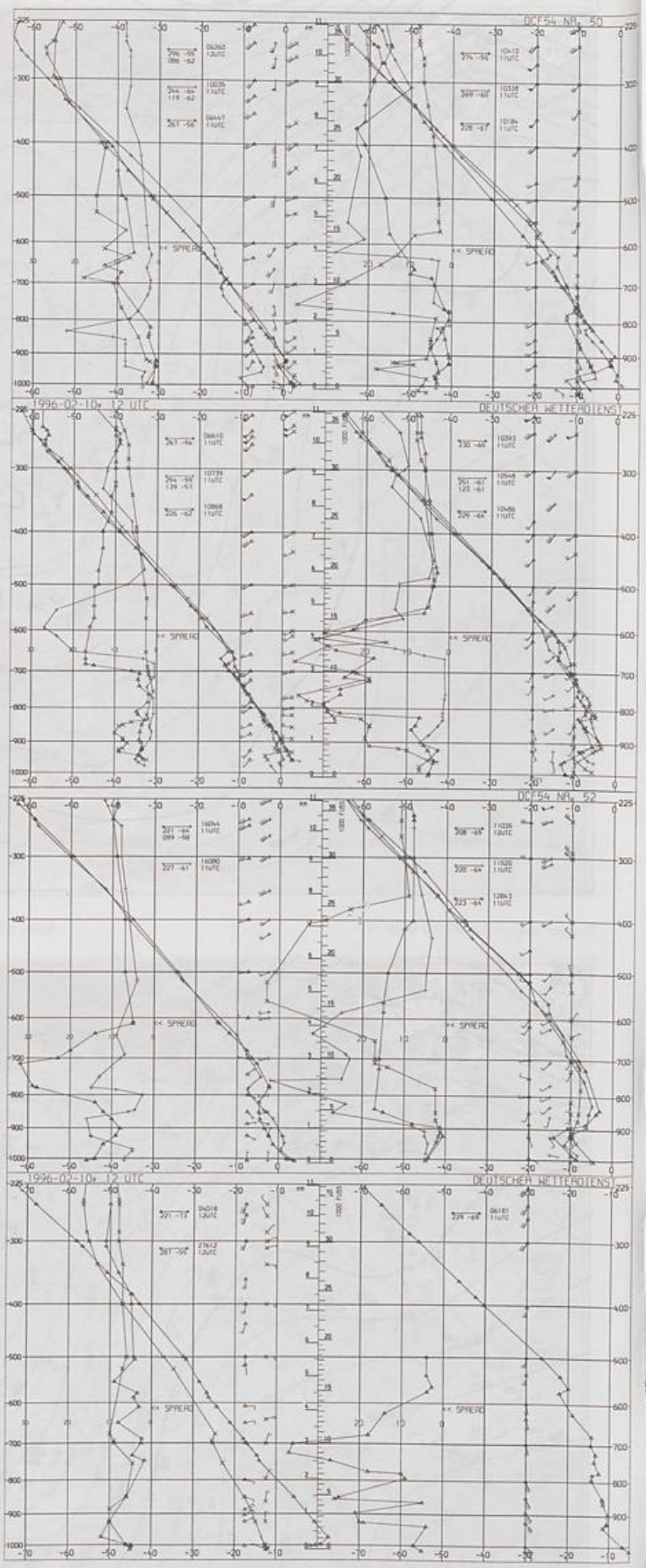

Aerological
Diagramms
12 UTC

01241	Orland	03882	Herstmouceux	06610	Payerne	10184	Greifswald	10868	München-Oberschleißheim	16080	Milano
01384	Oslo	03808	Cambome	07710	Brest	10393	Lindenberg	11035	Wien	16245	Roma
01415	Stavanger	03920	Long Kesh	07145	Trappes	10486	Dresden-Wahnsdorf	11520	Praha-Libus	16320	Brindisi
02465	Stockholm	03953	Valentia	07481	Lyon	10548	Meiningen	12374	Legionowo	16716	Athen
02527	Goteborg	04018	Keflavik	07510	Bordeaux	10035	Schleswig	12843	Budapest	17062	Istanbul
03005	Lerwick	06181	Kobenhavn	07645	Nimes	10338	Hannover	13275	Beograd	40179	Bet Dagan/Israel
03240	Boulmer	06260	De Bilt	08001	La Coruna	10410	Essen	15420	Bukarest	17130	Ankara
03496	Hemsby	06447	Uccle	08579	Lisboa	10739	Stuttgart	16044	Udine	27612	Moskava