

# Europäischer Wetterbericht European Meteorological Bulletin Bulletin Météorologique Européen Boletín Meteorológico Europeo



## Amtsblatt des Deutschen Wetterdienstes

Druck und Verlag: Deutscher Wetterdienst, Frankfurter Straße 135, 63067 Offenbach · Postanschrift: 63004 Offenbach, Postfach 100465, Telefon: (0 69) 80 62-22 84

D 6168 A  
ISSN 0341-2970

Erscheint täglich  
Bezugspreis jährlich DM 456.-  
zuzügl. Porto  
Nachdruck nicht gestattet

Issued daily  
Yearly Price DM 456.-  
plus postage  
All rights reserved

Publié quotidiennement  
Prix annuel DM 456.-  
plus port  
Reproduction interdite

Se publica diariamente  
Precio de suscripción anual DM 456.-  
plus porte  
Se prohíbe la reproducción

Jahrgang  
Volume 21  
Volume  
Volumen

Dienstag  
Tuesday  
Mardi  
Martes  
26.11.1996

Nummer  
Number 331  
Número  
Número

### Inhalt

Bodenwetterkarte 00 UTC  
Bodenwetterkarte Nordhemisphäre 12 UTC  
500 - hPa-Fläche Nordhemisphäre 12 UTC  
200 - hPa-Fläche Nordhemisphäre 12 UTC  
100 - hPa-Fläche Nordhemisphäre 12 UTC  
850 - hPa 12 UTC, 700 hPa 12 UTC  
Relative Topographie 500/1000 hPa 12 UTC  
300 - hPa 12 UTC  
Aerologische Diagramme 12 UTC

### Contents

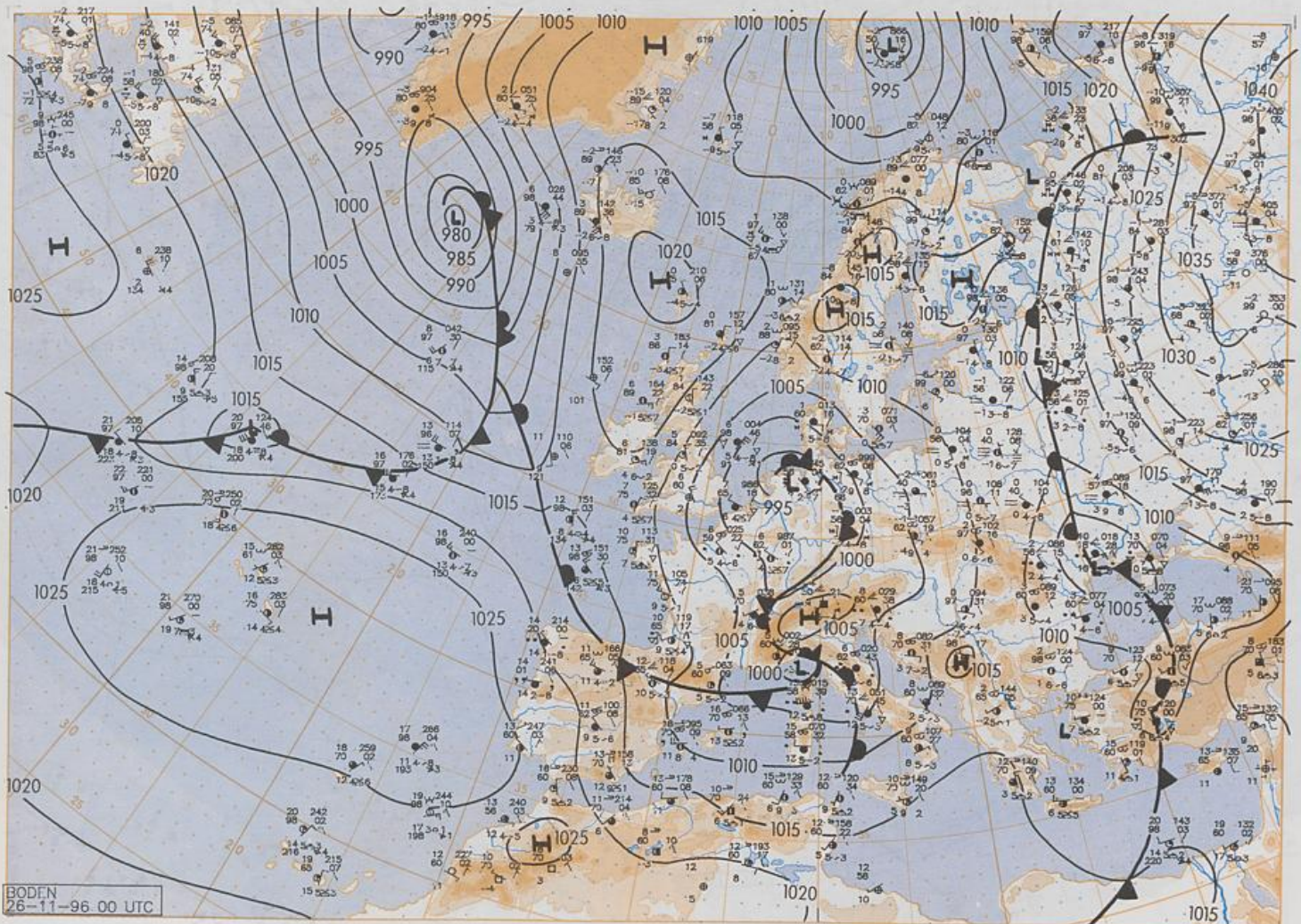
Surface chart 00 UTC  
Surface chart northern hemisphere 12 UTC  
500 hPa surface northern hemisphere 12 UTC  
200 hPa surface northern hemisphere 12 UTC  
100 hPa surface northern hemisphere 12 UTC  
850 hPa 12 UTC, 700 hPa 12 UTC  
Thickness chart 500/1000 hPa 12 UTC  
300 hPa 12 UTC  
Aerological diagrams 12 UTC

### Contenu

Carte de surface 00 UTC  
Carte de surface sur l'hémisphère nord 12 UTC  
Surface 500 hPa sur l'hémisphère nord 12 UTC  
Surface 200 hPa sur l'hémisphère nord 12 UTC  
Surface 100 hPa sur l'hémisphère nord 12 UTC  
850 hPa 12 UTC, 700 hPa 12 UTC  
Carte d'épaisseur 500/1000 hPa 12 UTC  
300 hPa 12 UTC  
Diagrammes aérologiques 12 UTC

### Contenido

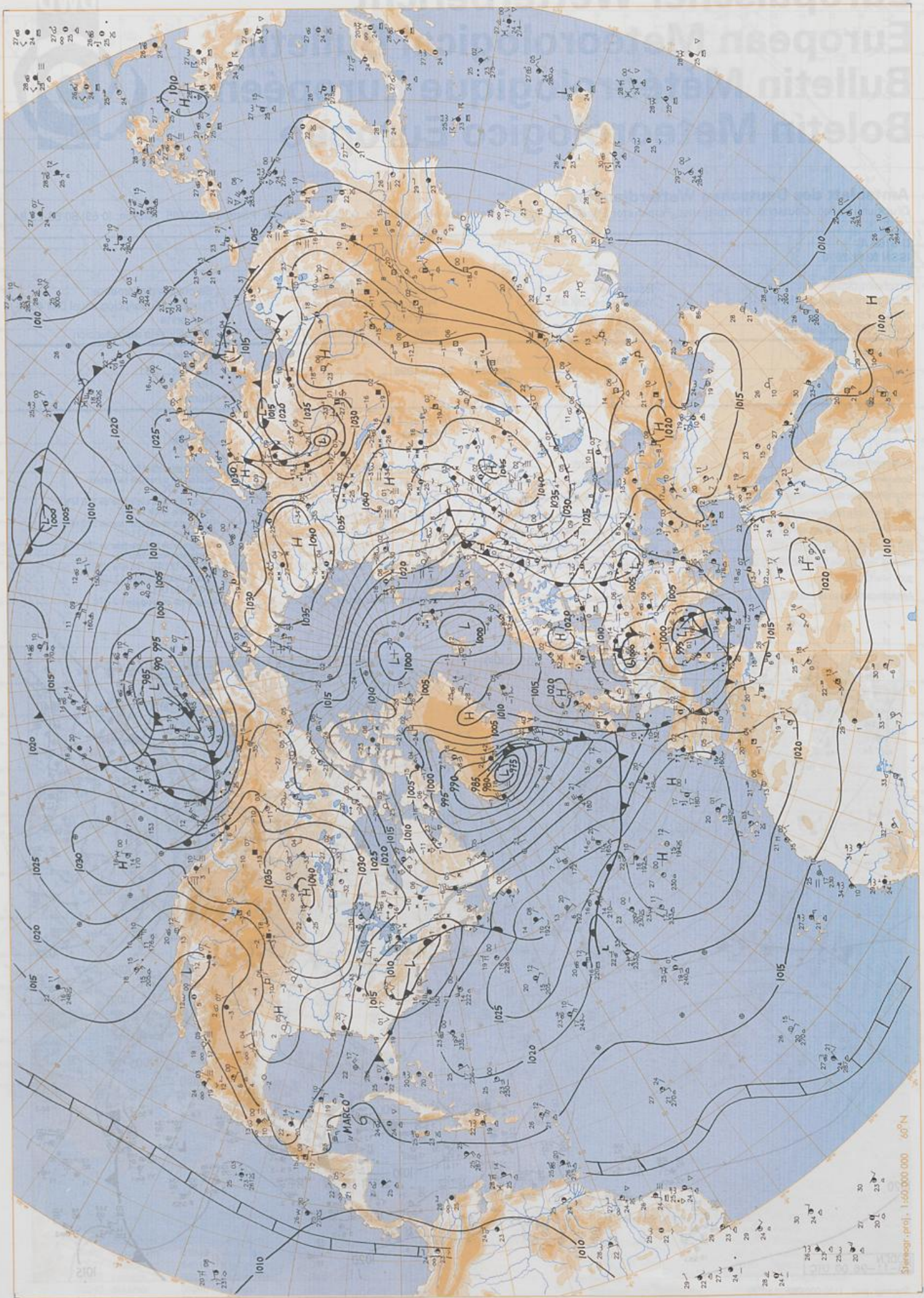
Análisis superficie 00 UTC  
Análisis en superficie hemisferio norte 12 UTC  
Topografía de la superficie de 500 hPa hemisferio norte 12 UTC  
Topografía de la superficie de 200 hPa hemisferio norte 12 UTC  
Topografía de la superficie de 100 hPa hemisferio norte 12 UTC  
850 hPa 12 UTC, 700 hPa 12 UTC  
Relativa 500/1000 hPa 12 UTC  
300 hPa 12 UTC  
Diagramas aerológicos 12 UTC

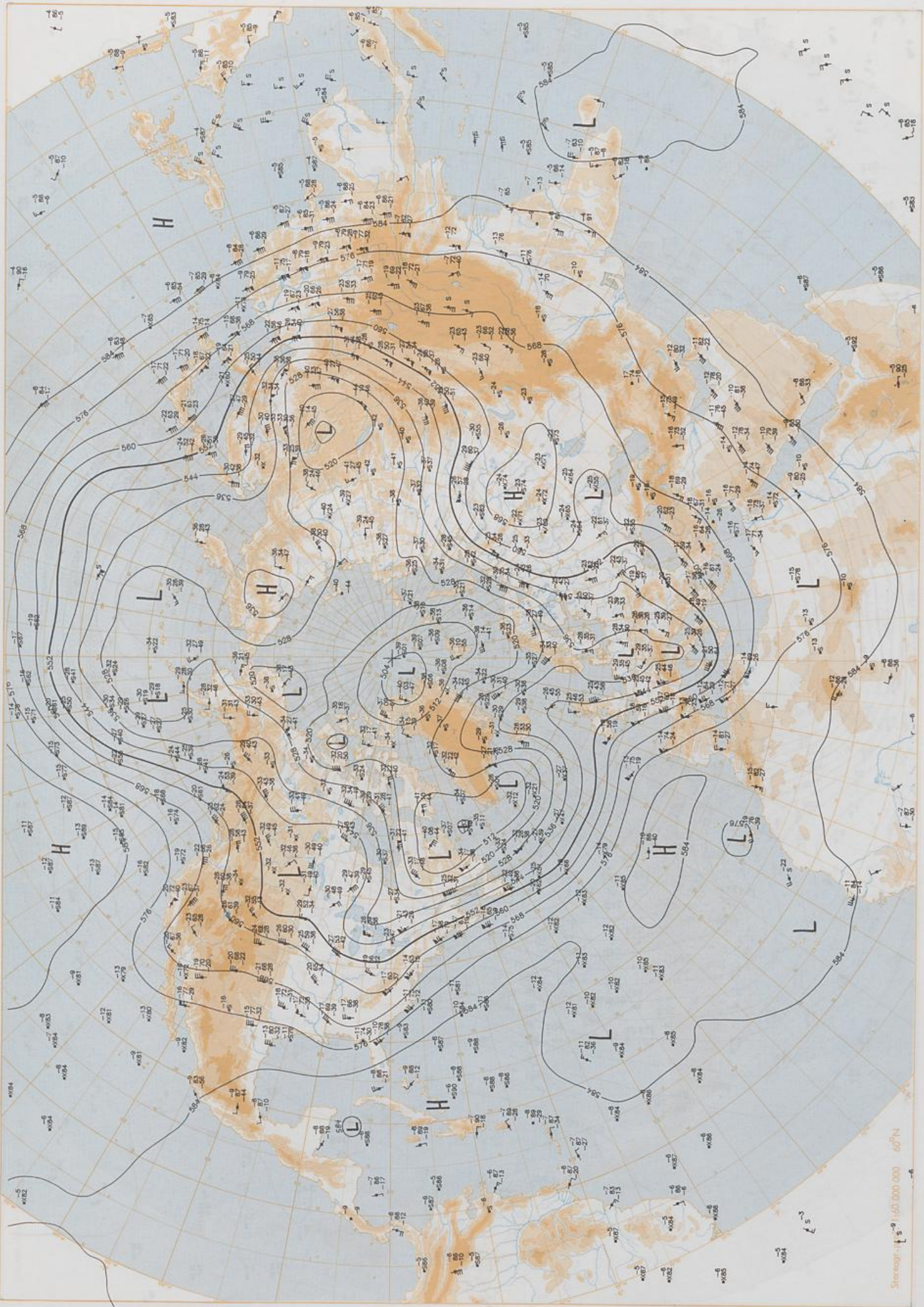


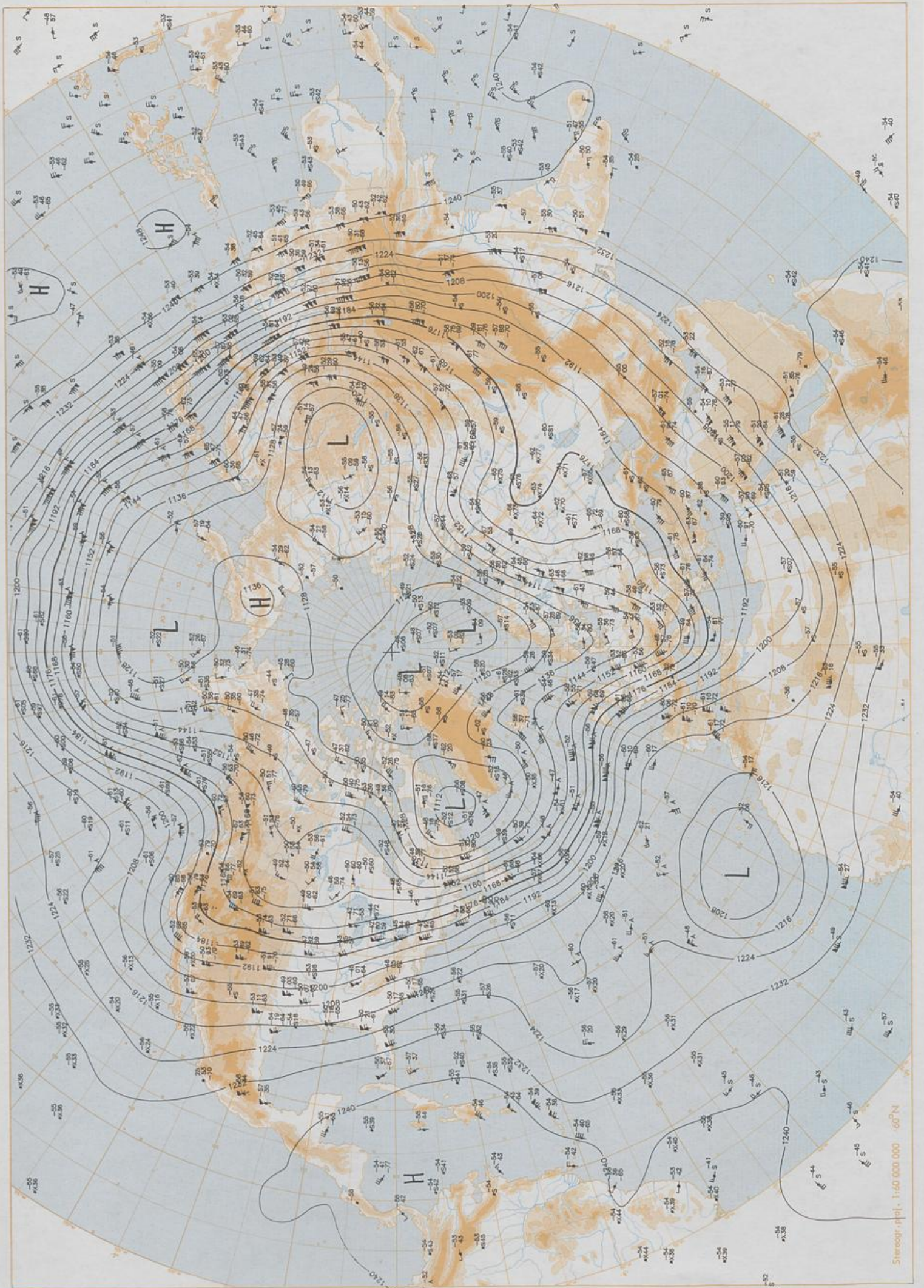
BODEN  
26-11-96 00 UTC

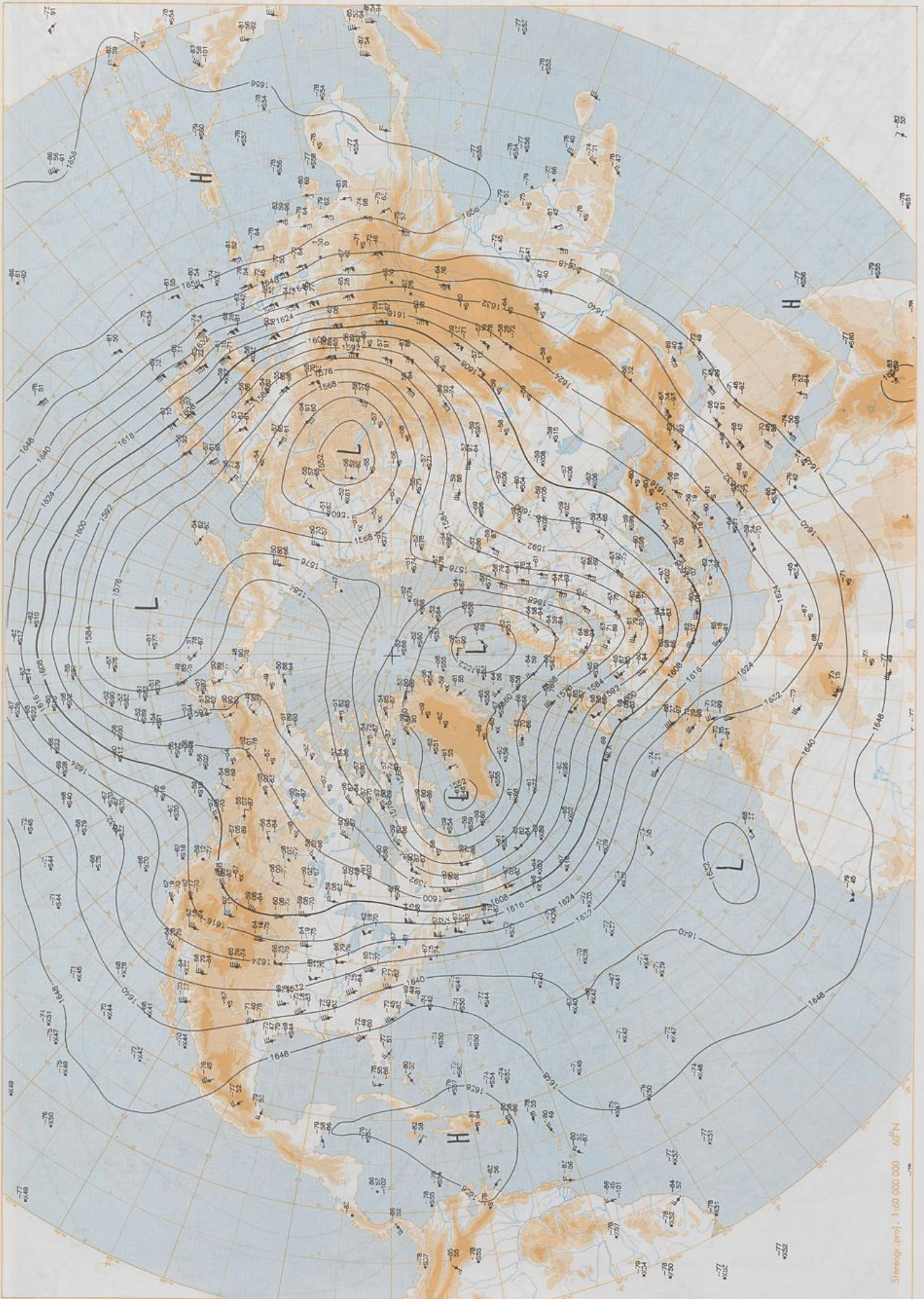
Stereogr. proj. 1:30 000 000 60°N

Surface chart 00 UTC

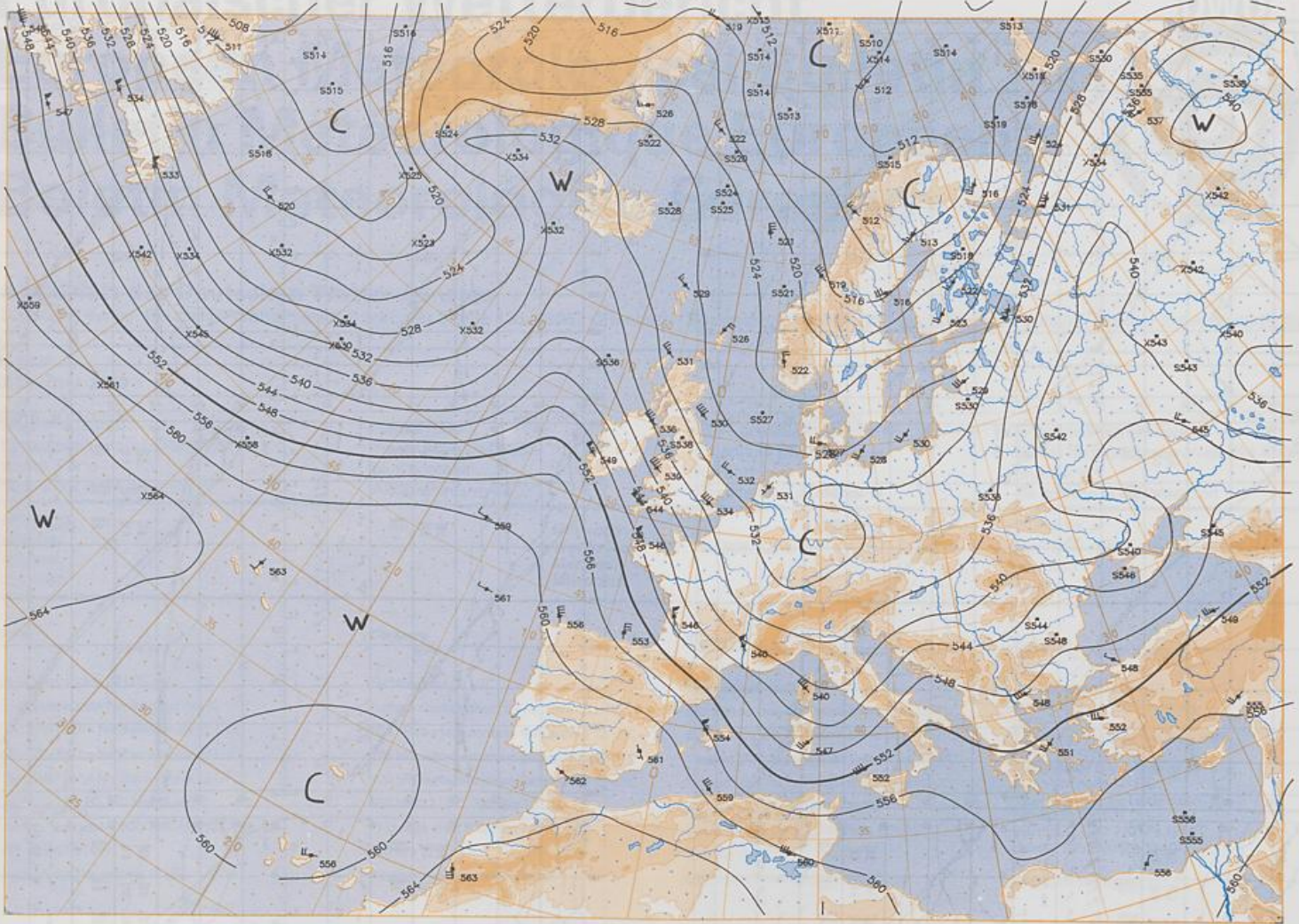






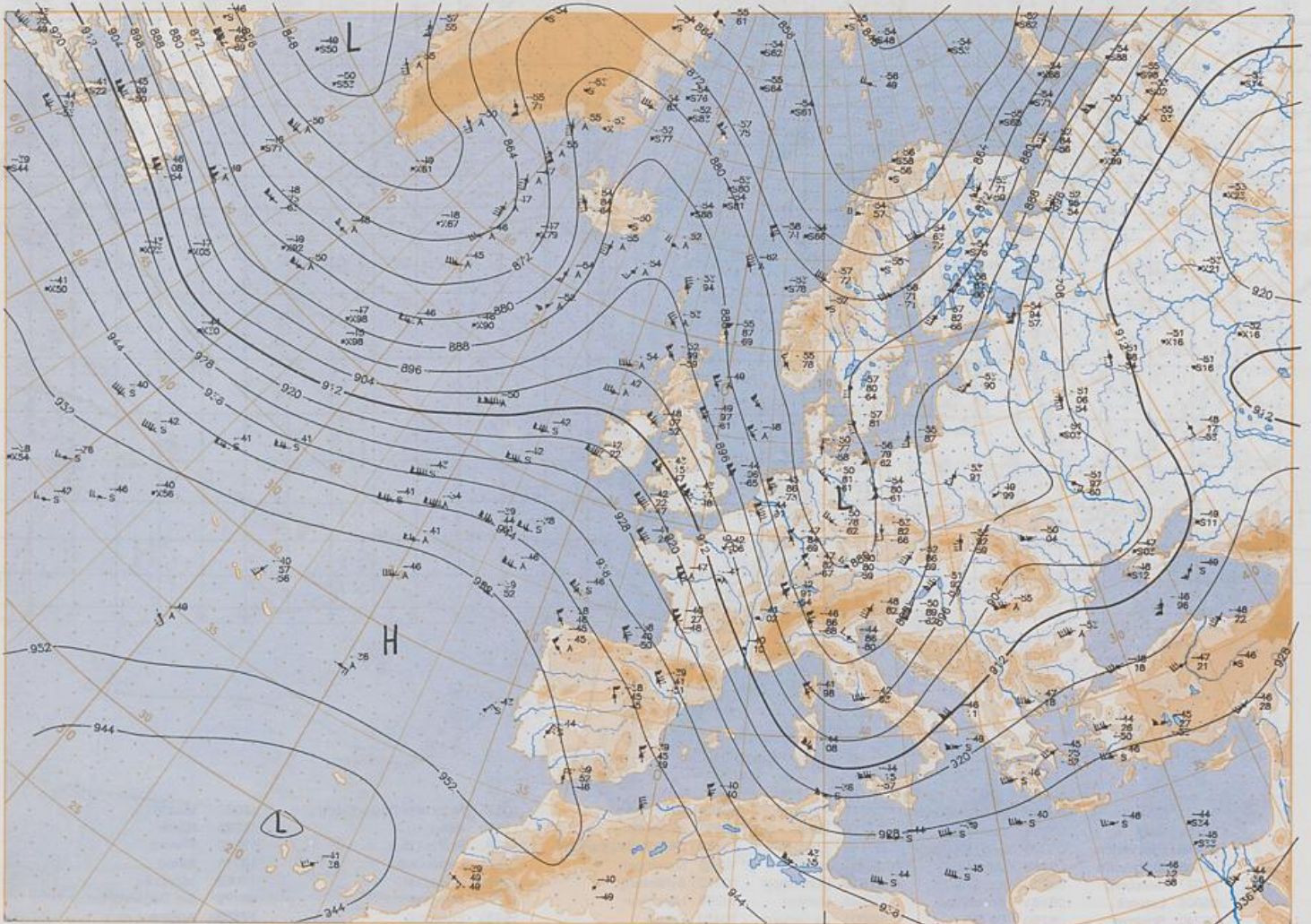




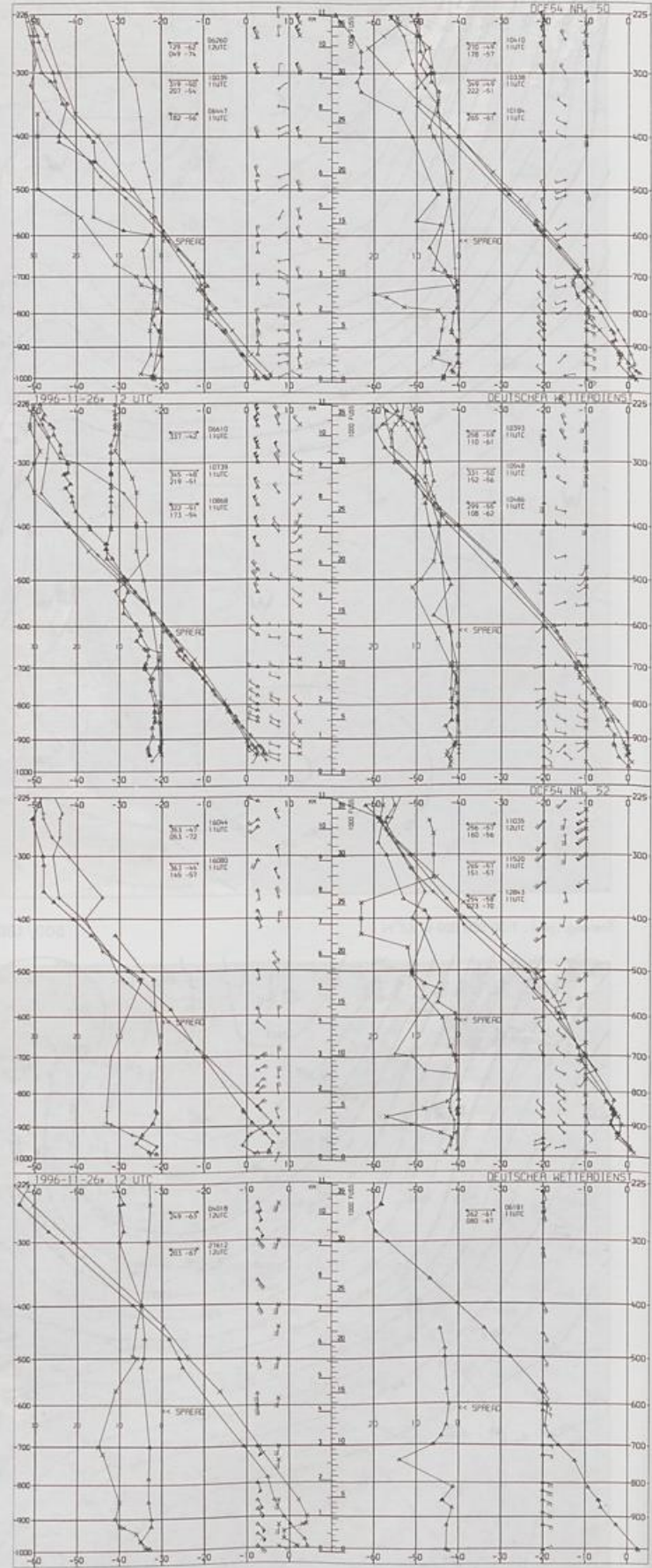
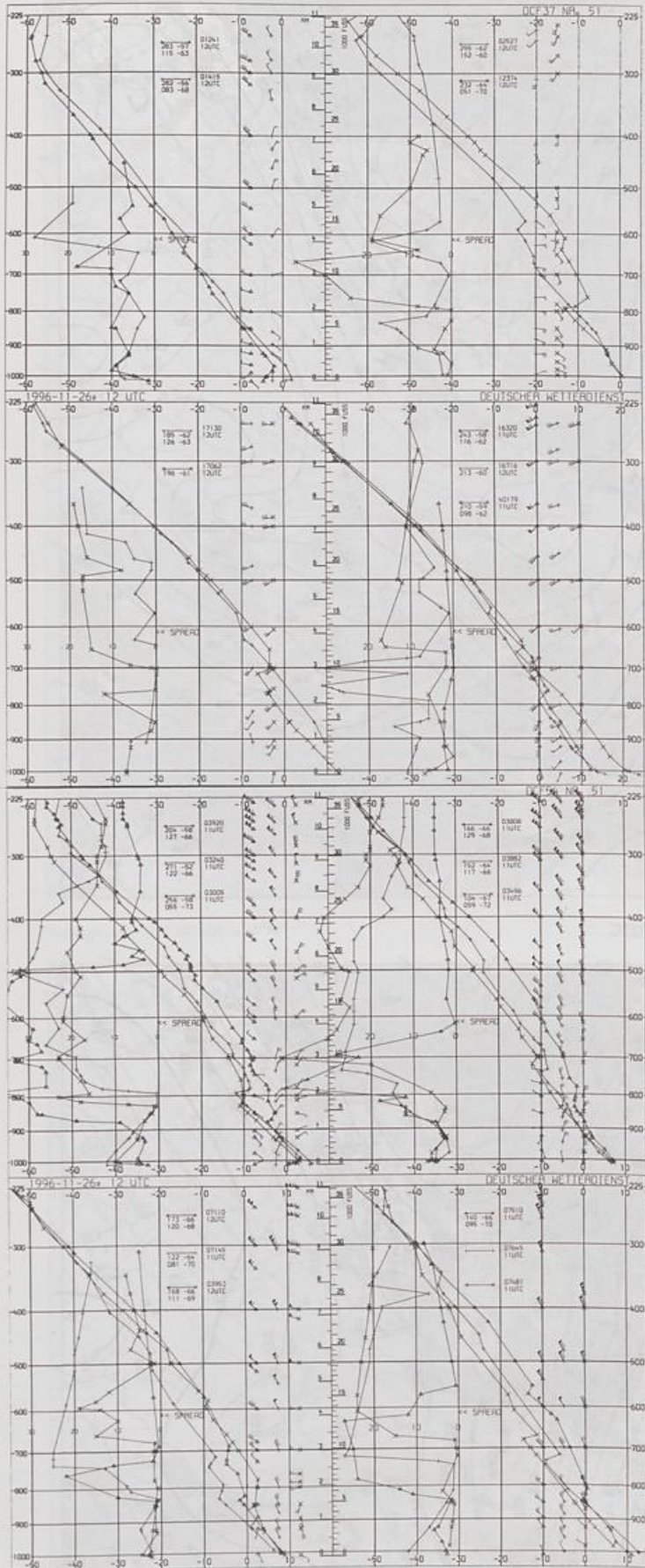


Stereogr.proj. 1:30 000 000 in 60°N

500/1000 hPa 12 UTC



1000 hPa 12 UTC



Aerological Diagramms 12 UTC

- |                 |                   |                 |                         |                               |                        |
|-----------------|-------------------|-----------------|-------------------------|-------------------------------|------------------------|
| 01241 Orland    | 03882 Herzmouceux | 06610 Payeme    | 10184 Greifswald        | 10868 München-Oberschleißheim | 16080 Milano           |
| 01384 Oslo      | 03808 Camborne    | 07710 Brest     | 10393 Lindenberg        | 11035 Wien                    | 16245 Roma             |
| 01415 Stavanger | 03920 Long Kesh   | 07145 Trappes   | 10486 Dresden-Wahnsdorf | 11520 Praha-Libus             | 16320 Brindisi         |
| 02465 Stockholm | 03953 Valentia    | 07481 Lyon      | 10548 Meiningen         | 12374 Legionowo               | 16716 Athen            |
| 02527 Goteborg  | 04018 Keflavik    | 07510 Bordeaux  | 10035 Schleswig         | 12843 Budapest                | 17062 Istanbul         |
| 03005 Lerwick   | 06181 Kobenhavn   | 07645 Nimes     | 10338 Hannover          | 13275 Beograd                 | 40179 Bet Dagan/Israel |
| 03240 Boulmer   | 06260 De Bilt     | 08001 La Coruna | 10410 Essen             | 15420 Bukarest                | 17130 Ankara           |
| 03496 Hemsby    | 06447 Uccle       | 08579 Lisboa    | 10739 Stuttgart         | 16044 Udine                   | 27612 Moskva           |