Europäischer Wetterbericht
European Meteorological Bulletin
Bulletin Météorologique Européen
Boletín Meteorológico Europeo

Amtsblatt des Deutschen Wetterdienstes
Druck und Verlag: Deutscher Wetterdienst, Frankfurter Straße 135, 63067 Offenbach · Postanschrift: 63004 Offenbach, Postfach 100465, Telefon: (0 69) 80 62-22 84

D 6168 A
ISSN 0341-2970

Erscheint täglich
Bezugspreis jährlich DM 456.–
zuzügl. Porto
Nachdruck nicht gestattet

Issued daily
Yearly Price DM 456.–
plus postage
All rights reserved

Publié quotidiennement
Prix annuel DM 456.–
plus port
Reproduction interdite

Se publica diariamente
Precio de suscripción anual DM 456.–
plus porte
Se prohibe la reproducción

Jahrgang / Volume / Volume / Volumen: 21

Samstag / Saturday / Samedi / Sábado: 06.04.1996

Nummer / Number / Numéro / Número: 97

Inhalt

Bodenwetterkarte 00 UTC
Bodenwetterkarte Nordhemisphäre 12 UTC
500 - hPa-Fläche Nordhemisphäre 12 UTC
200 - hPa-Fläche Nordhemisphäre 12 UTC
100 - hPa-Fläche Nordhemisphäre 12 UTC
850 - hPa 12 UTC, 700 hPa 12 UTC
Relative Topographie 500/1000 hPa 12 UTC
300 - hPa 12 UTC
Aerologische Diagramme 12 UTC

Contents

Surface chart 00 UTC
Surface chart northern hemisphere 12 UTC
500 hPa surface northern hemisphere 12 UTC
200 hPa surface northern hemisphere 12 UTC
100 hPa surface northern hemisphere 12 UTC
850 hPa 12 UTC, 700 hPa 12 UTC
Thickness chart 500/1000 hPa 12 UTC
300 hPa 12 UTC
Aerological diagrams 12 UTC

Contenu

Carte de surface 00 UTC
Carte de surface sur l'hemisphère nord 12 UTC
Surface 500 hPa sur l'hemisphère nord 12 UTC
Surface 200 hPa sur l'hemisphère nord 12 UTC
Surface 100 hPa sur l'hemisphère nord 12 UTC
850 hPa 12 UTC, 700 hPa 12 UTC
Carte d' épaisseur 500/1000 hPa 12 UTC
300 hPa 12 UTC
Diagrammes aérologiques 12 UTC

Contenido

Análisis superficie 00 UTC
Análisis en superficie hemisferio norte 12 UTC
Topografia de la superficie de 500 hPa hemisferio norte 12 UTC
Topografia de la superficie de 200 hPa hemisferio norte 12 UTC
Topografia de la superficie de 100 hPa hemisferio norte 12 UTC
850 hPa 12 UTC, 700 hPa 12 UTC
Relativa 500/1000 hPa 12 UTC
300 hPa 12 UTC
Diagramas aerológicos 12 UTC

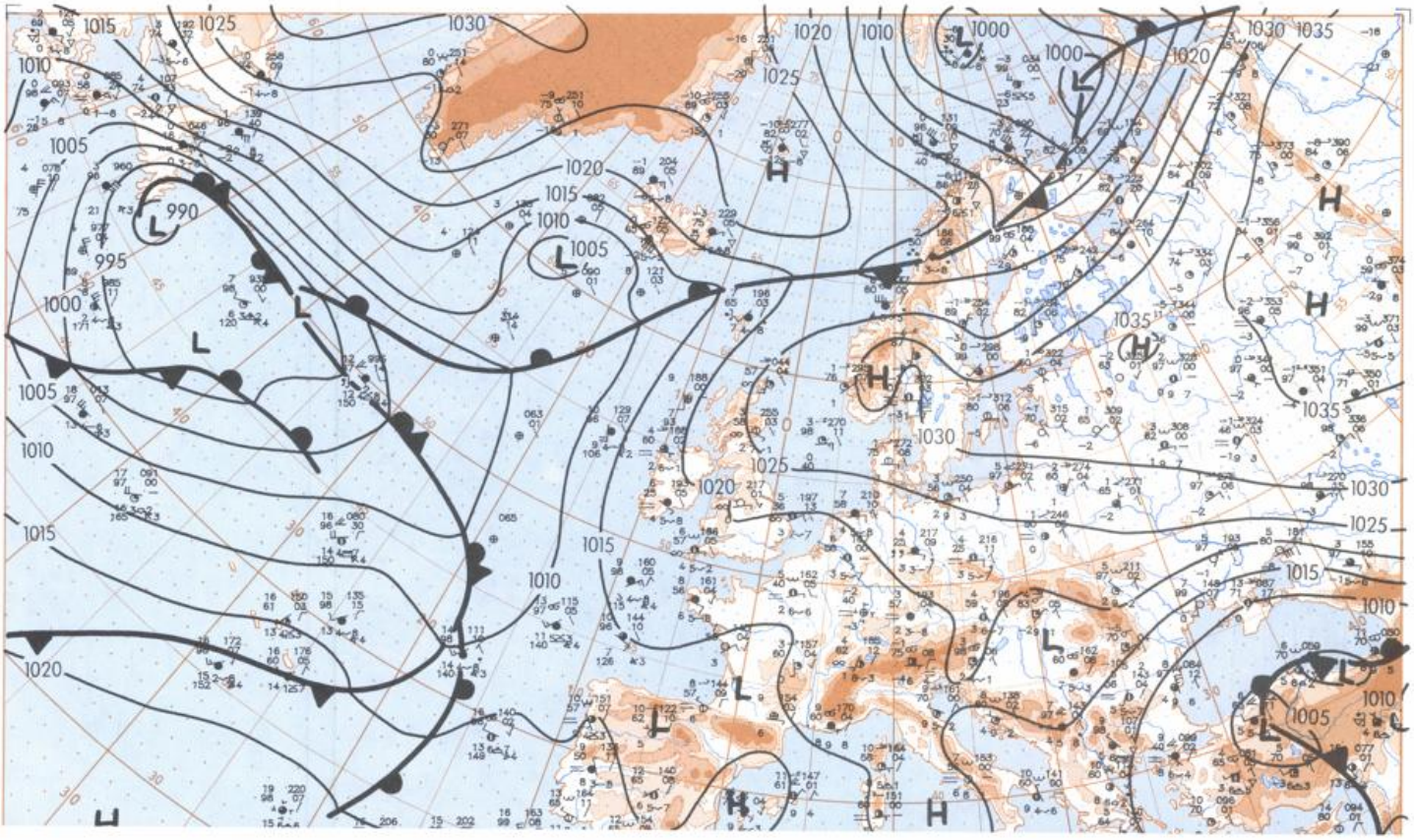

06.04.1996

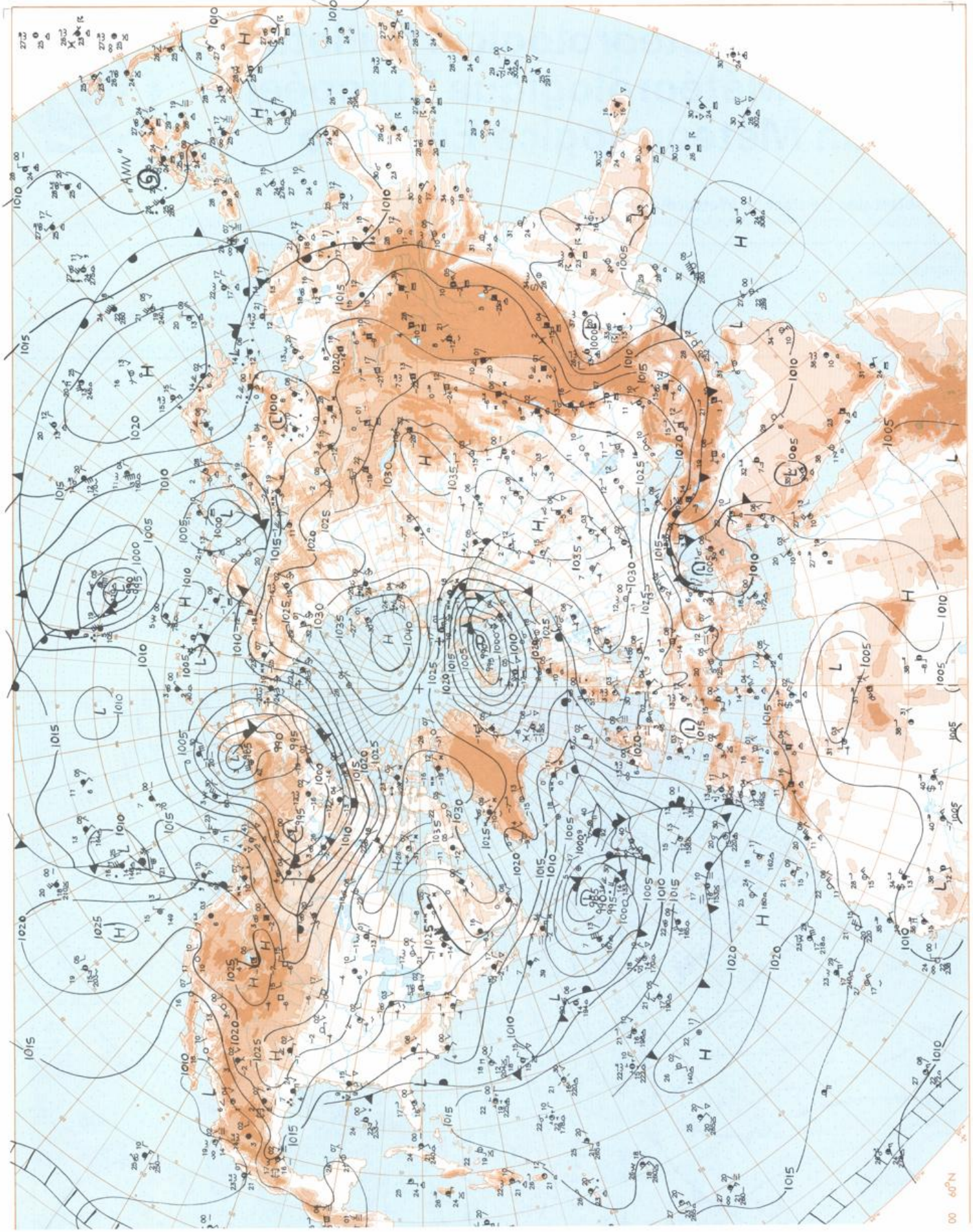

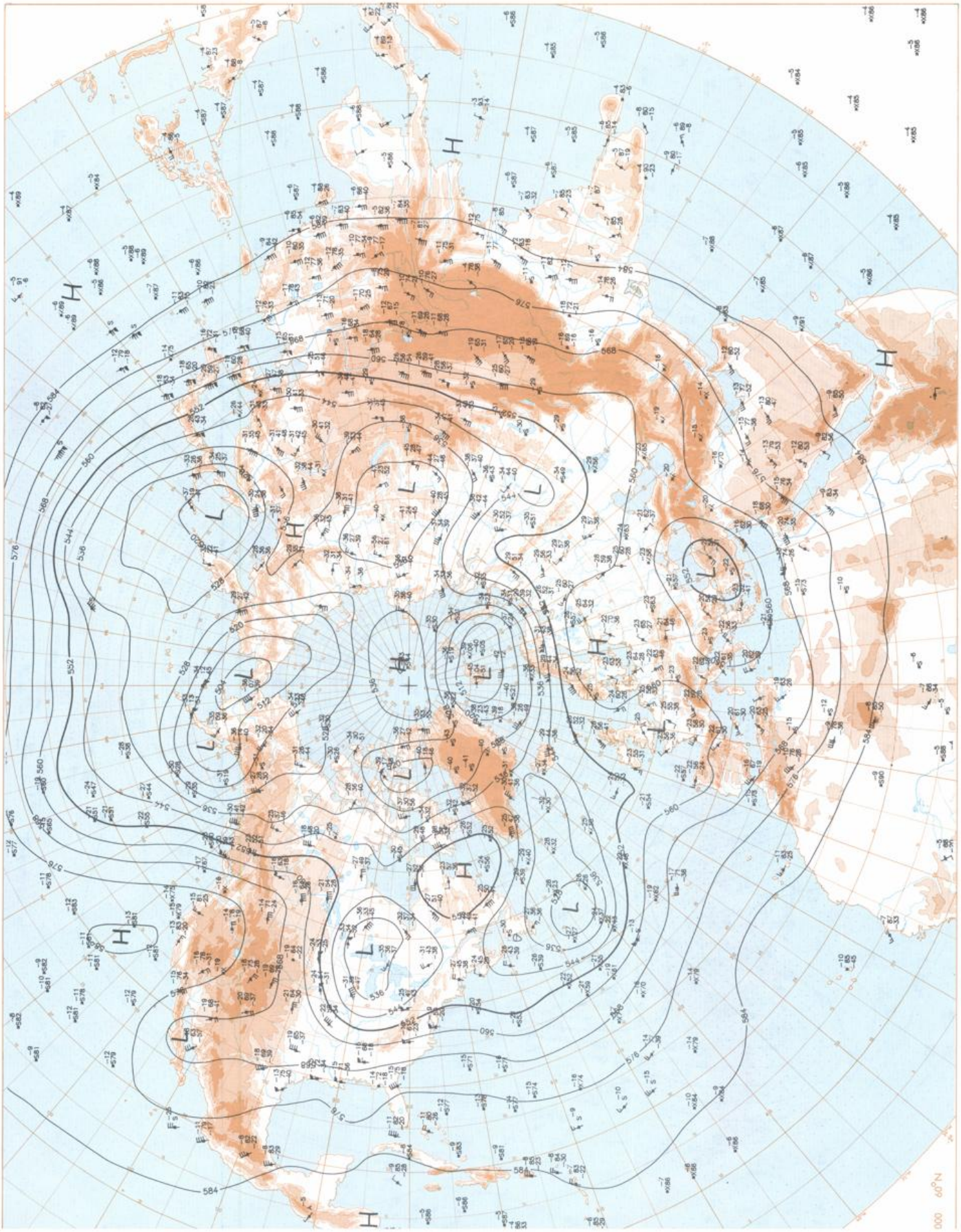
60°N

06.04.1996

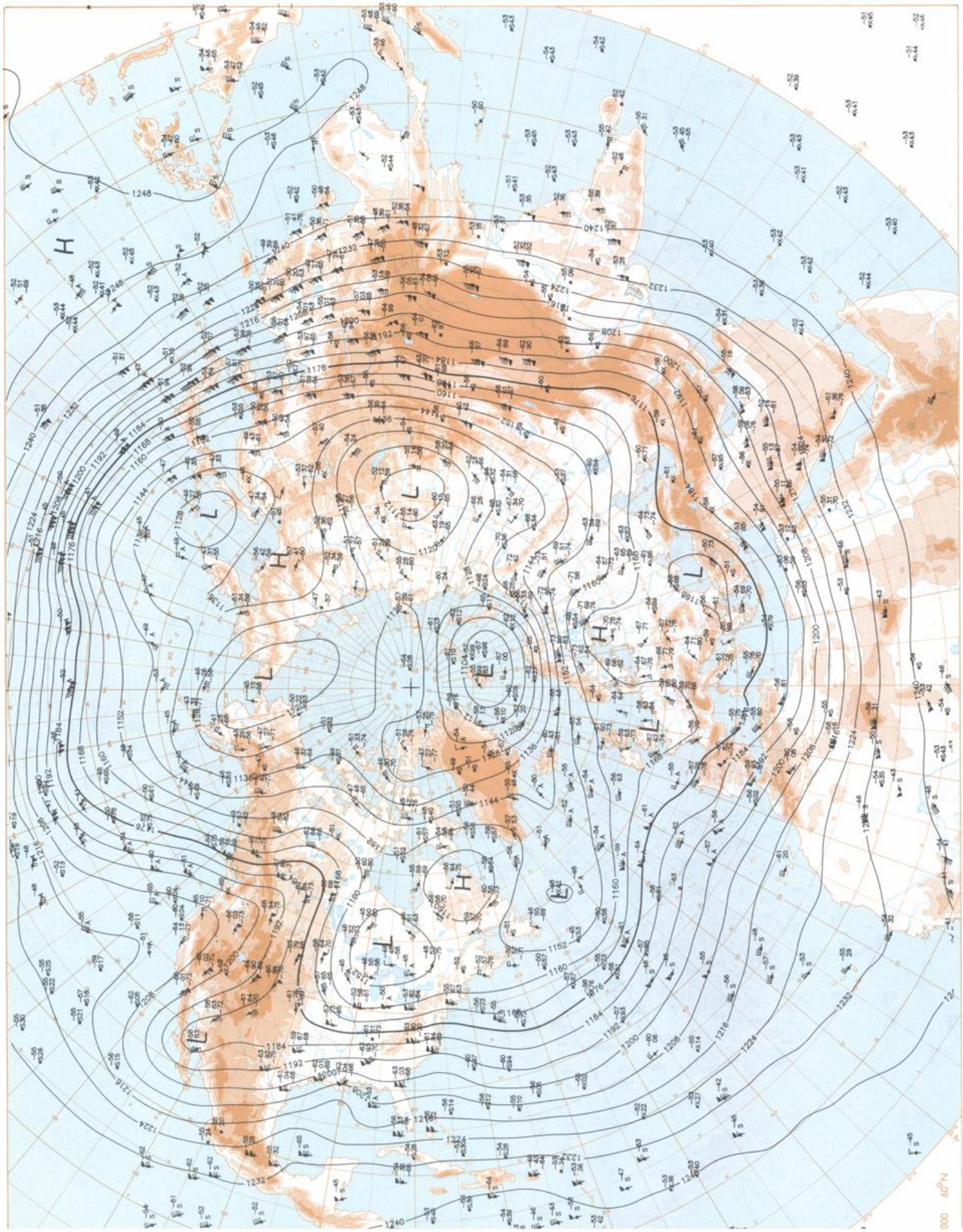

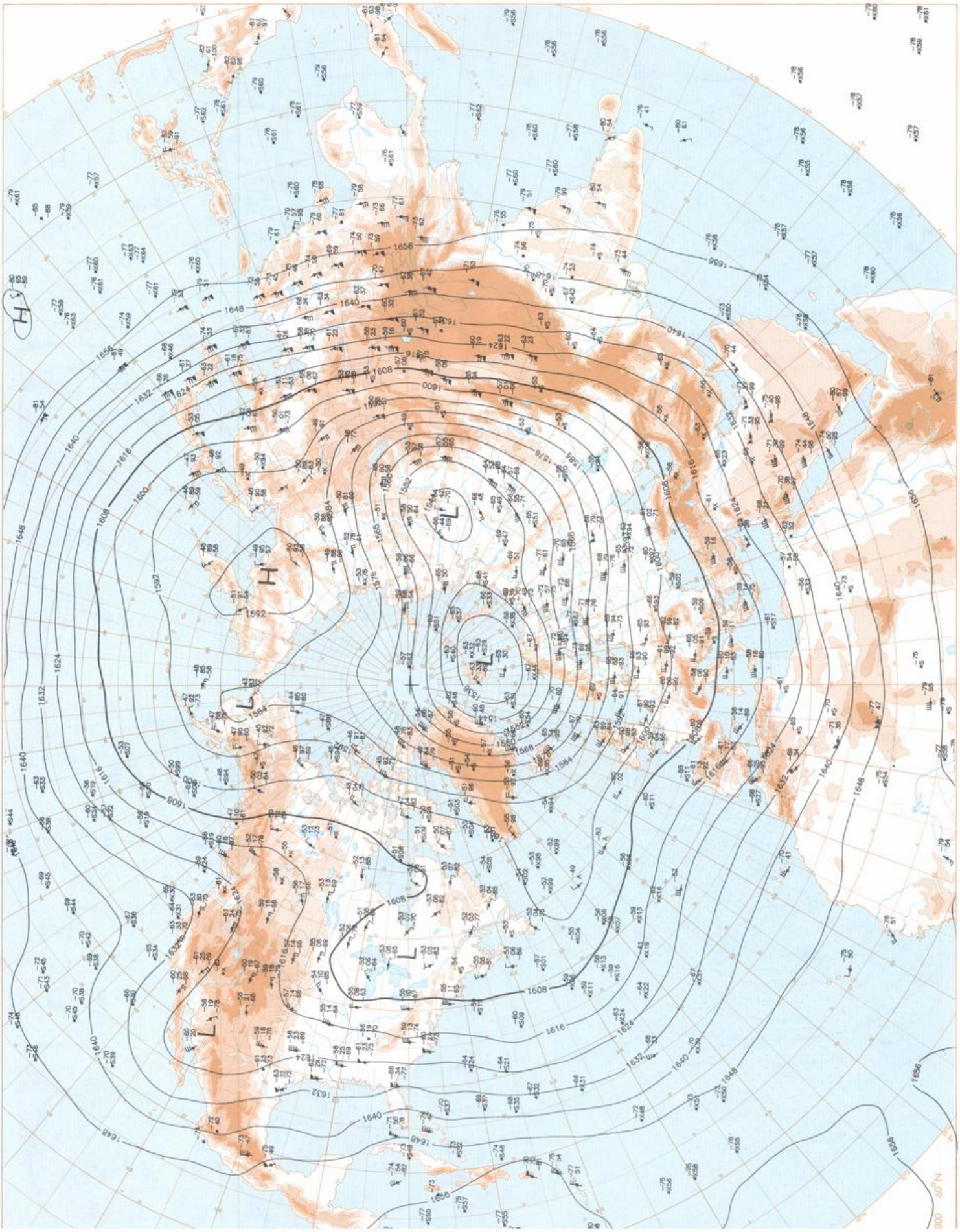
H
L
L
L
L
L
H
1656
1648
1640
1632
1624
1616
1608
1600
1592
1584
1576
1568
1560
1552
1544
1536
1528
1520
1512
1504
1496
1488
1480
1472
1464
1456
1448
1440
1432
1424
1416
1408
1400
1392
1384
1376
1368
1360
1352
1344
1336
1328
1320
1312
1304
1296
1288
1280
1272
1264
1256
1248
1240
1232
1224
1216
1208
1200
1192
1184
1176
1168
1160
1152
1144
1136
1128
1120
1112
1104
1096
1088
1080
1072
1064
1056
1048
1040
1032
1024
1016
1008
1000
992
984
976
968
960
952
944
936
928
920
912
904
896
888
880
872
864
856
848
840
832
824
816
808
800
792
784
776
768
760
752
744
736
728
720
712
704
696
688
680
672
664
656
648
640
632
624
616
608
600
592
584
576
568
560
552
544
536
528
520
512
504
496
488
480
472
464
456
448
440
432
424
416
408
400
392
384
376
368
360
352
344
336
328
320
312
304
296
288
280
272
264
256
248
240
232
224
216
208
200
192
184
176
168
160
152
144
136
128
120
112
104
96
88
80
72
64
56
48
40
32
24
16
8
0
-8
-16
-24
-32
-40
-48
-56
-64
-72
-80
-88
90°N

06.04.1996

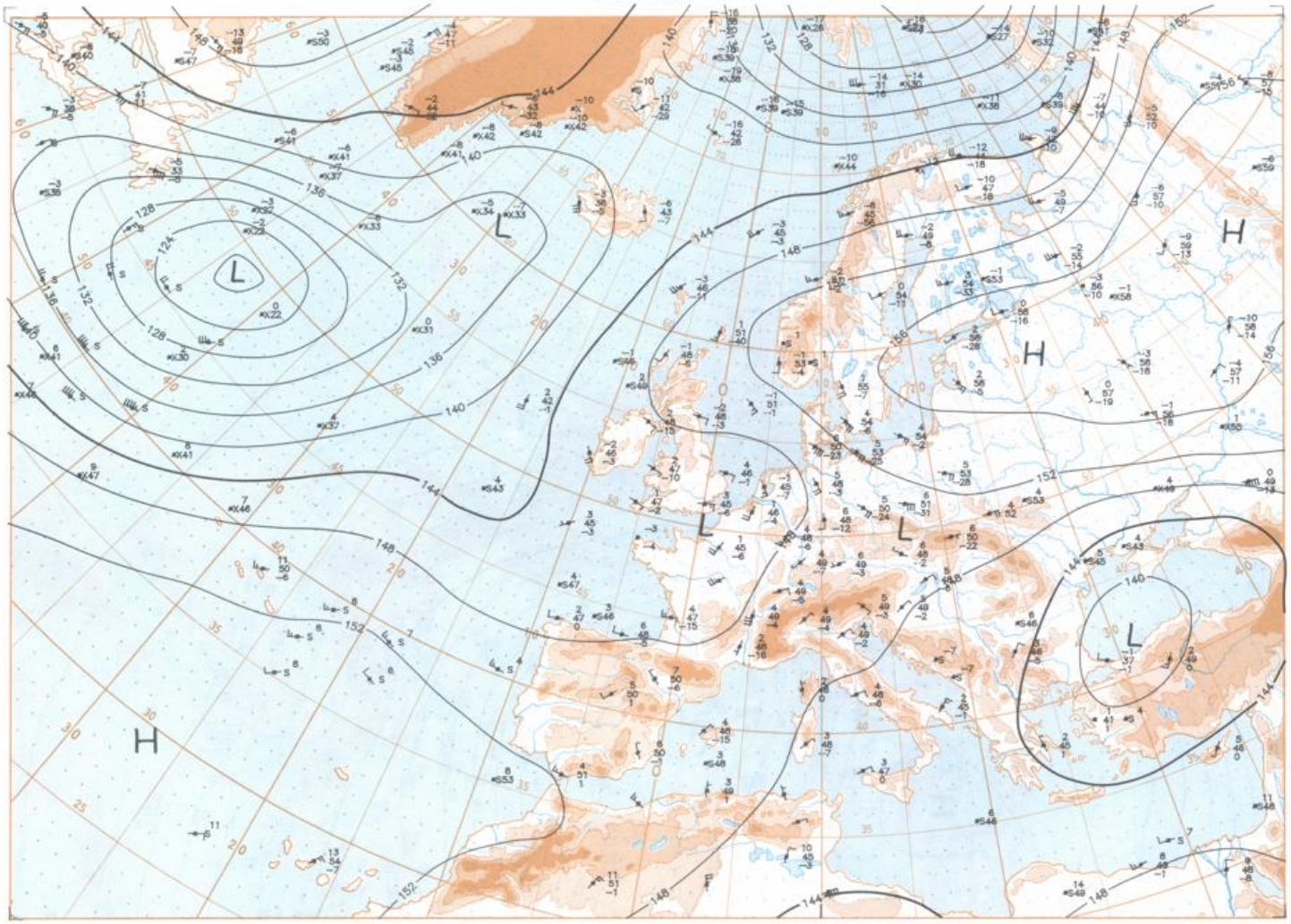

Stereogr. proj. 1:30 000 000 in 60°N

850 hPa 12 UTC

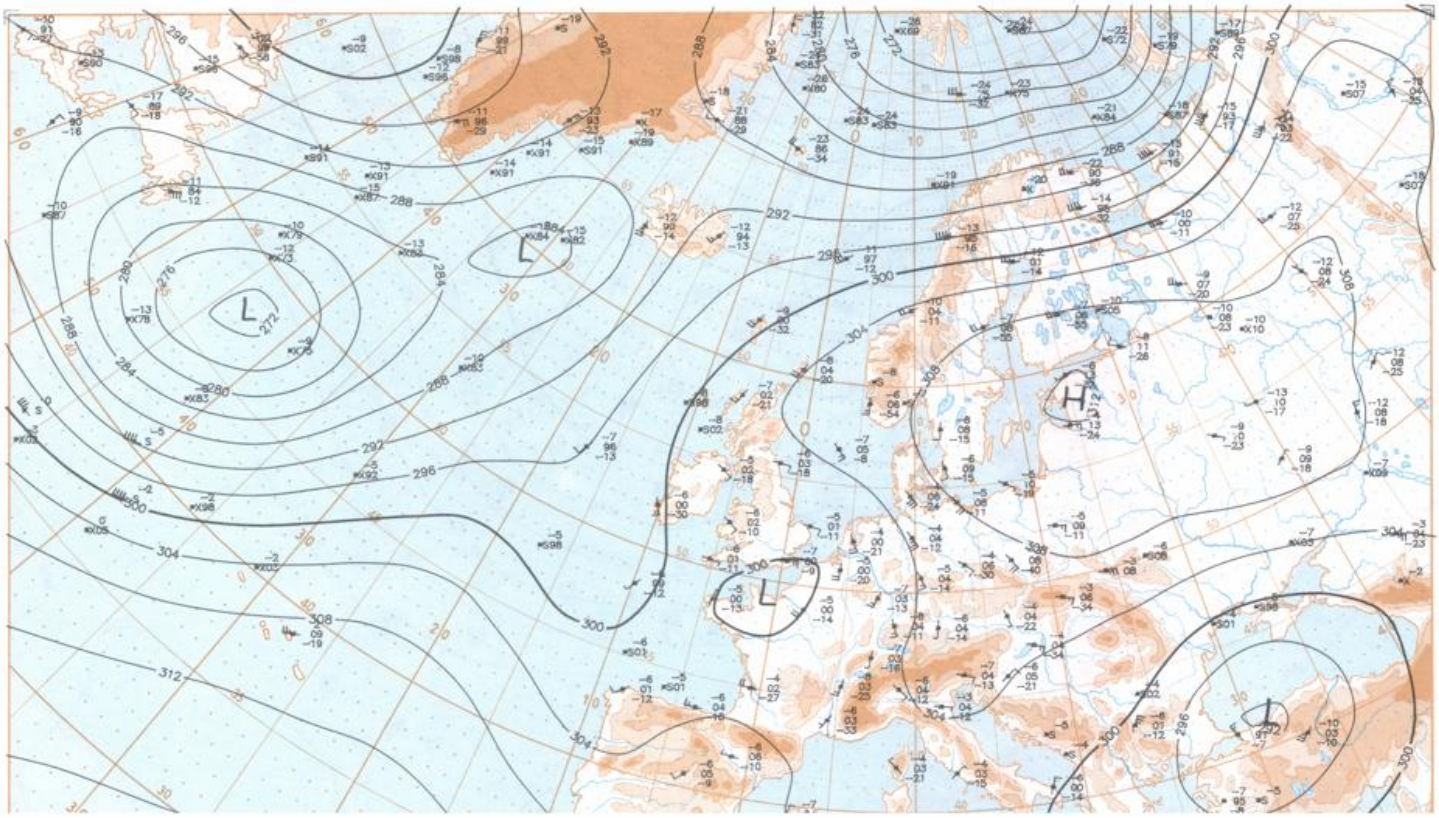

06.04.1996

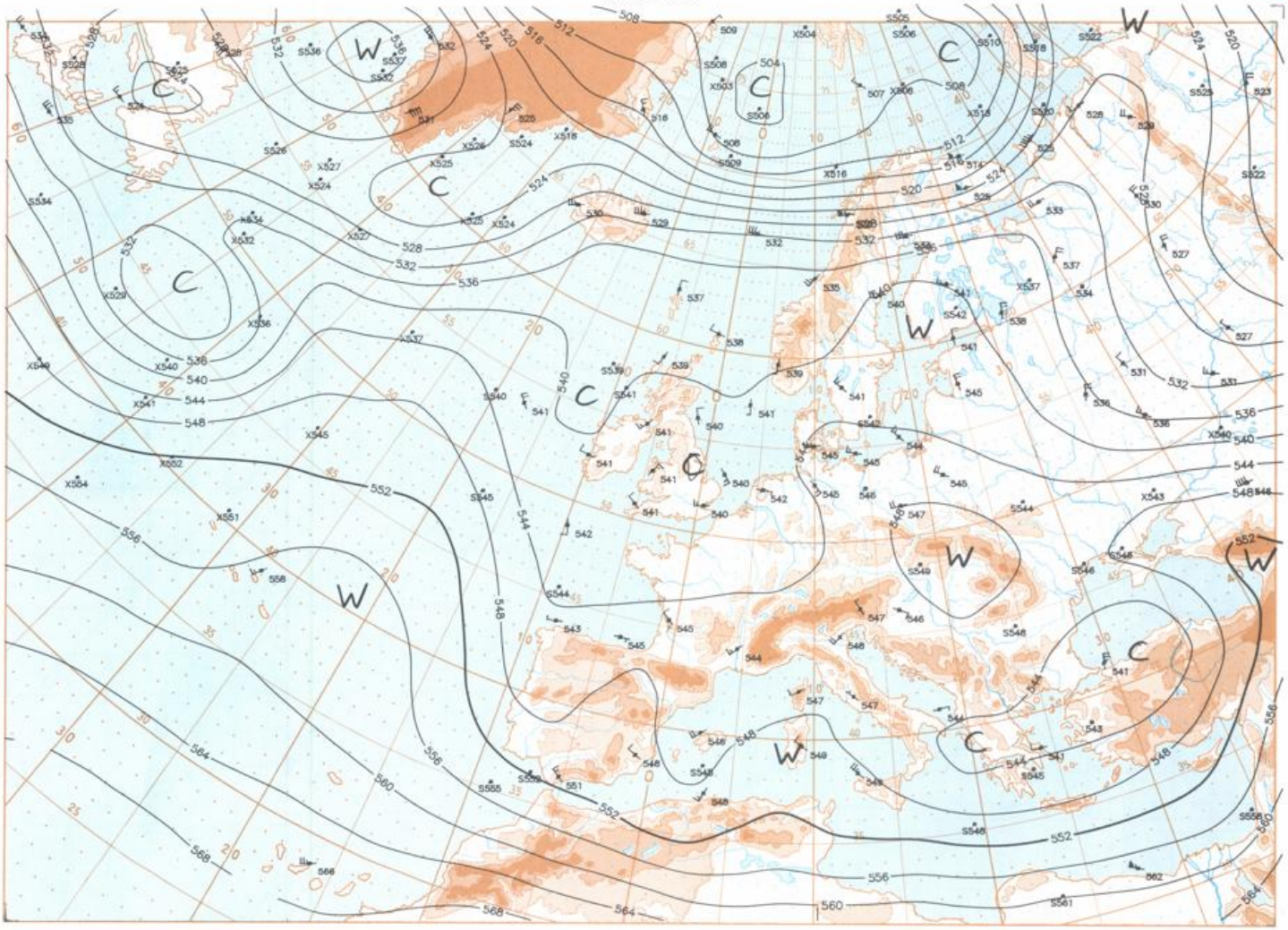

Stereogr. proj. 1:30 000 000 in 60°N

500/1000 hPa 12 UTC

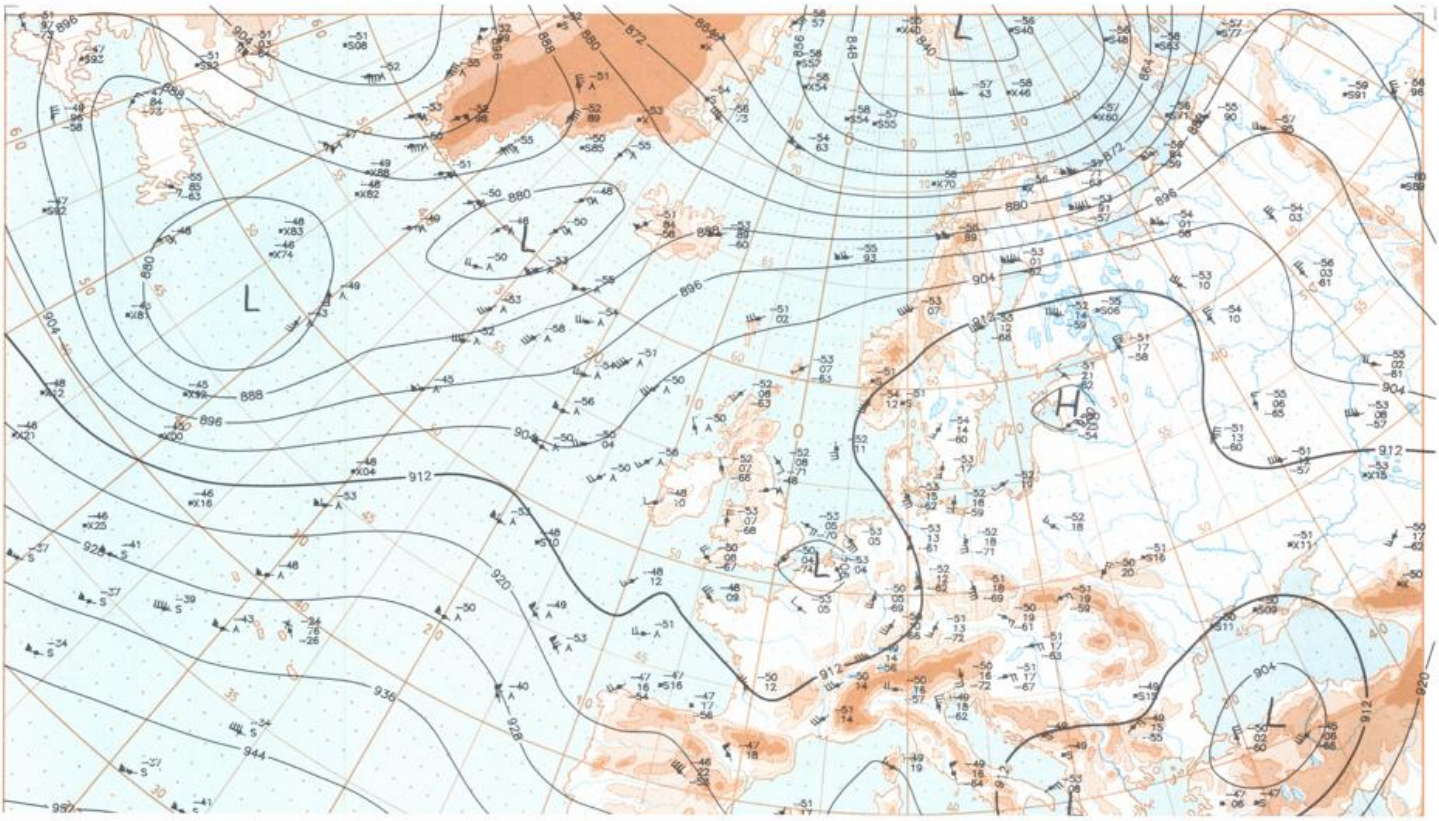

06.04.1996

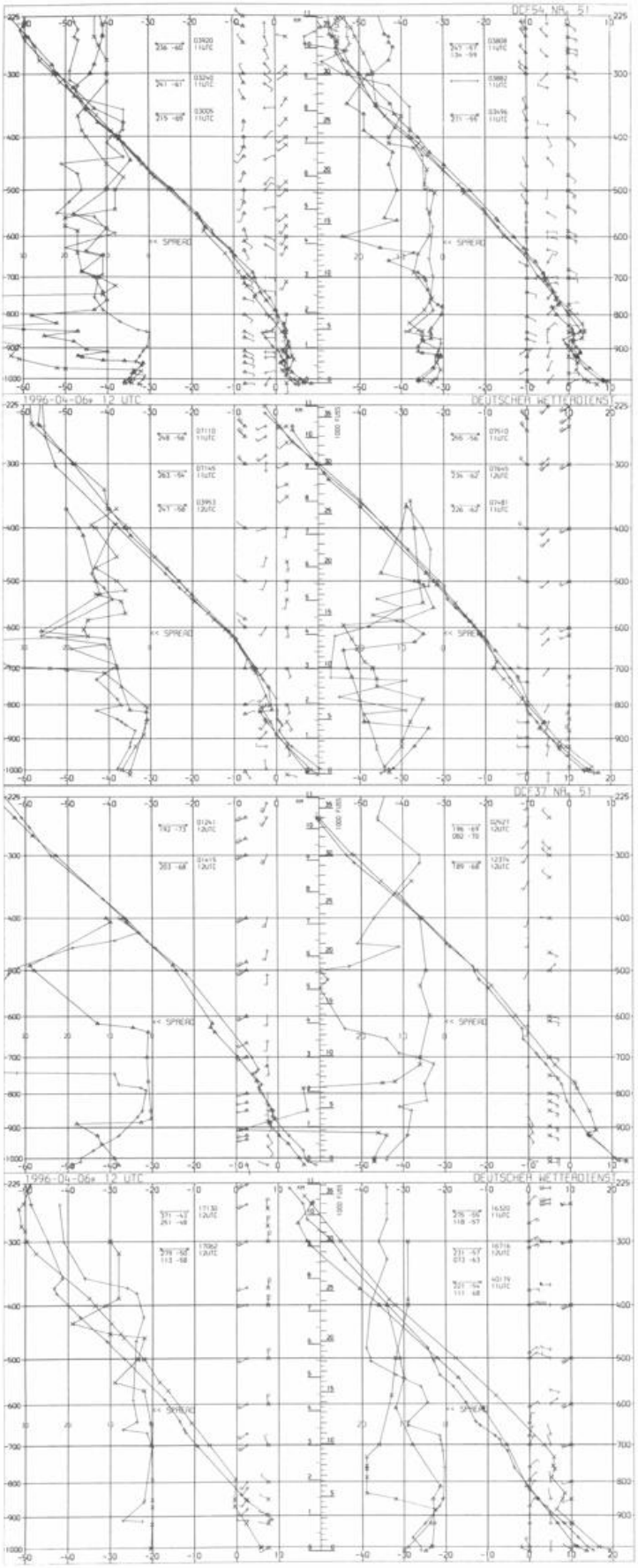
DCF54 NR. 51
1996-04-06# 12 UTC
DEUTSCHER WETTERDIENST
DCF37 NR. 51
1996-04-06# 12 UTC
DEUTSCHER WETTERDIENST

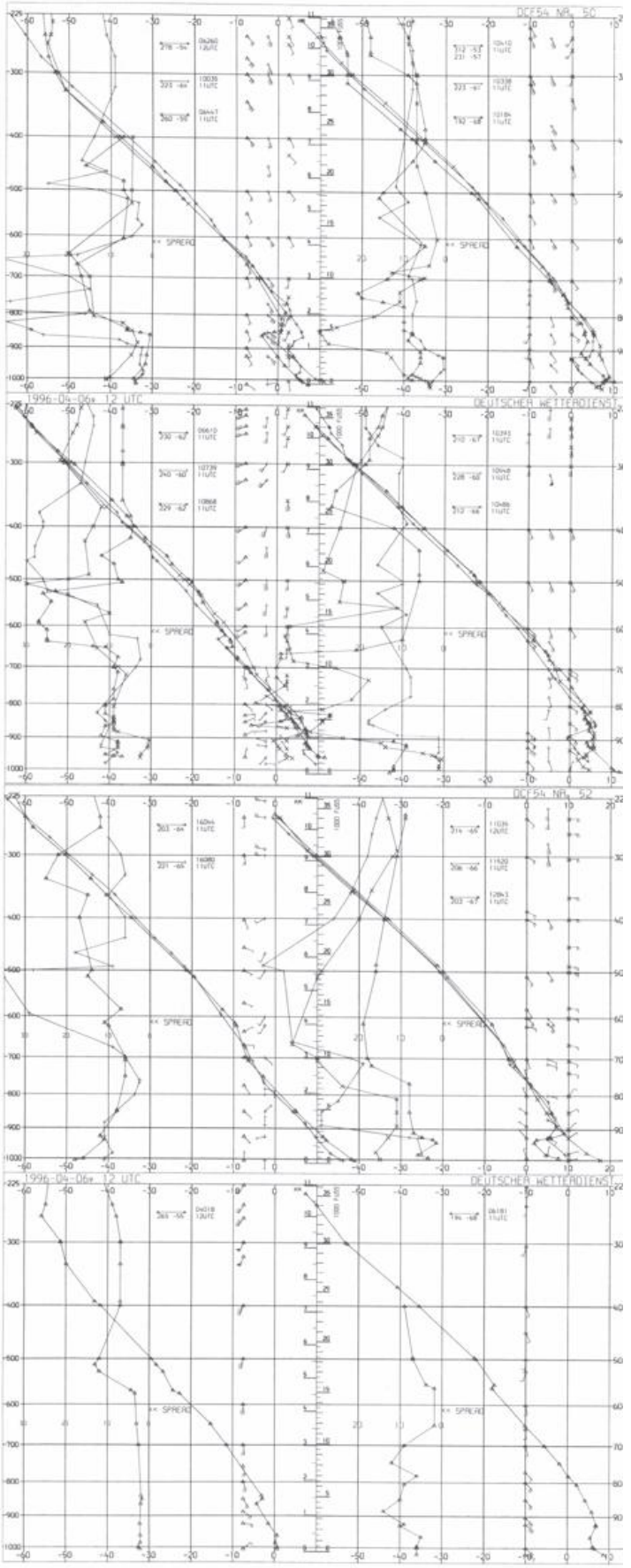
DCF54 NR. 50
1996-04-06# 12 UTC
DEUTSCHER WETTERDIENST
DCF54 NR. 52
1996-04-06# 12 UTC
DEUTSCHER WETTERDIENST