

Europäischer Wetterbericht European Meteorological Bulletin Bulletin Météorologique Européen Boletín Meteorológico Europeo



Amtsblatt des Deutschen Wetterdienstes

Druck und Verlag: Deutscher Wetterdienst, Frankfurter Straße 135, 63067 Offenbach · Postanschrift: 63004 Offenbach, Postfach 100465, Telefon: (0 69) 80 62-22 84

D 6168 A
ISSN 0341-2970

Erscheint täglich
Bezugspreis jährlich DM 456.-
zuzügl. Porto
Nachdruck nicht gestattet

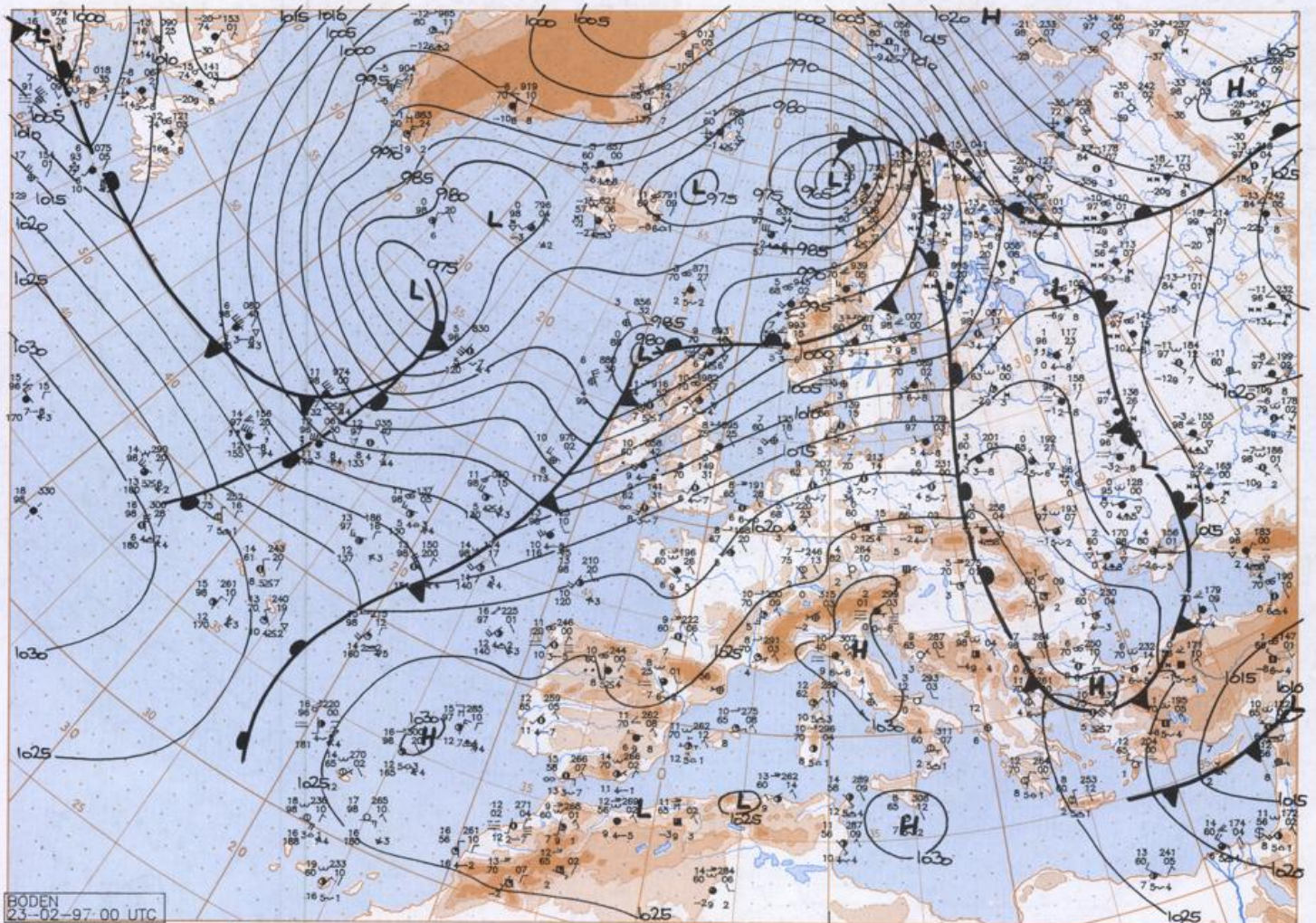
Issued daily
Yearly Price DM 456.-
plus postage
All rights reserved

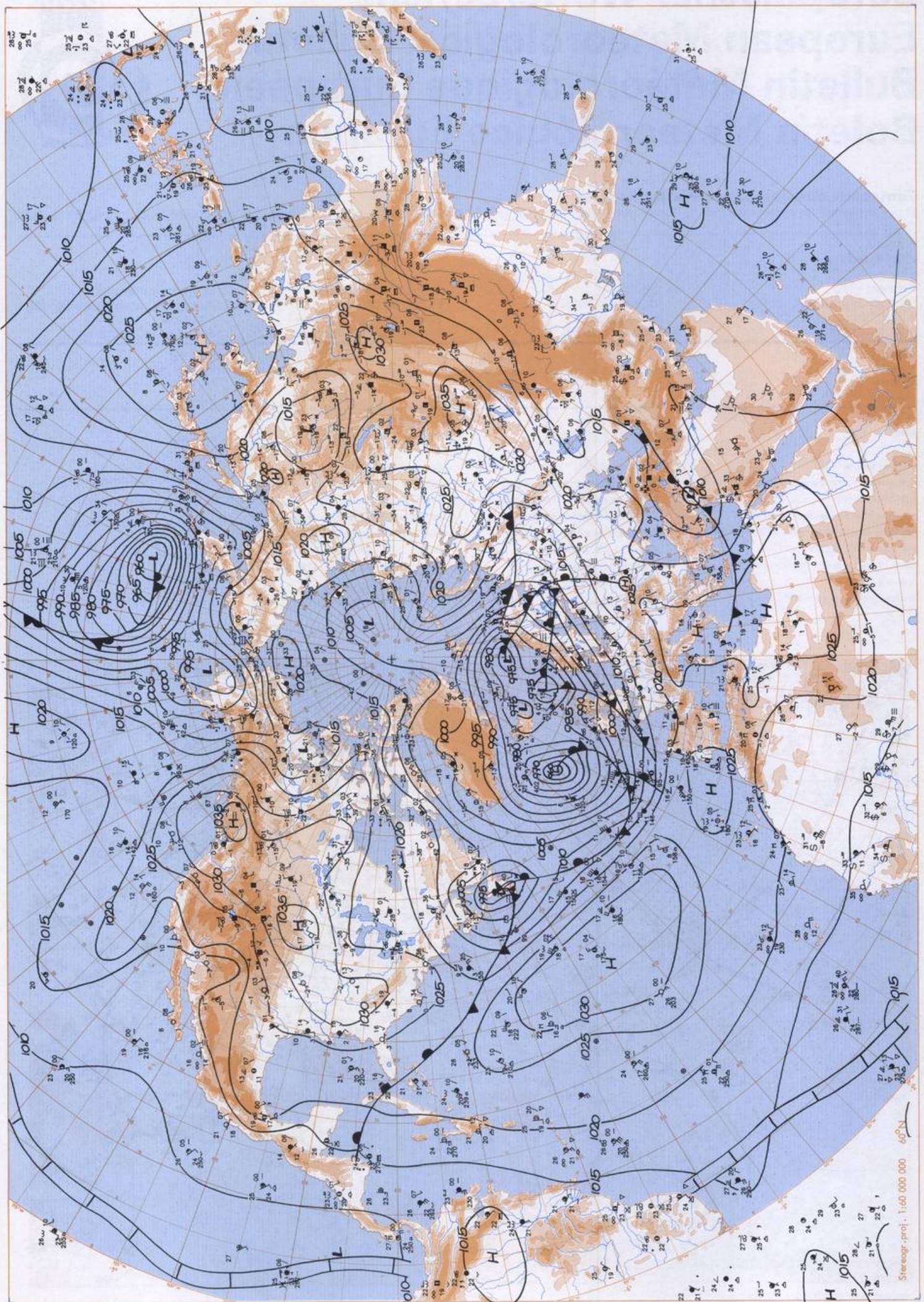
Publié quotidiennement
Prix annuel DM 456.-
plus port
Reproduction interdite

Se publica diariamente
Precio de suscripción anual DM 456.-
plus porte
Se prohíbe la reproducción

| | | | | | |
|---|----|--|------------|--------------------------------------|----|
| Jahrgang Volume Volume Volumen | 22 | Sonntag Sunday Dimanche Domingo | 23.02.1997 | Nummer Number Número Número | 54 |
|---|----|--|------------|--------------------------------------|----|

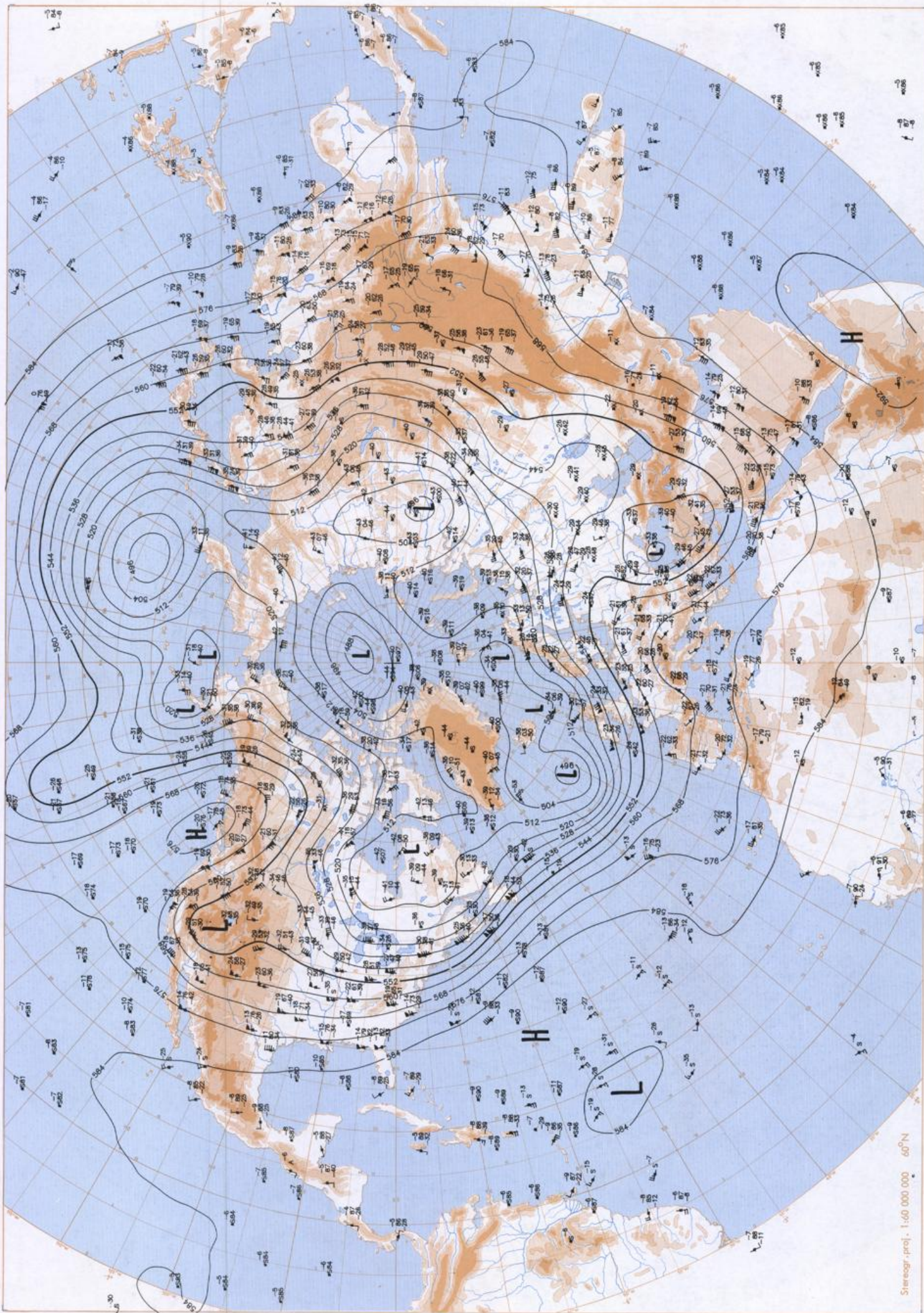
| Inhalt | Contents | Contenu | Contenido |
|--|--|---|--|
| Bodenwetterkarte 00 UTC | Surface chart 00 UTC | Carte de surface 00 UTC | Análisis superficie 00 UTC |
| Bodenwetterkarte Nordhemisphäre 12 UTC | Surface chart northern hemisphere 12 UTC | Carte de surface sur l'hémisphère nord 12 UTC | Análisis en superficie hemisferio norte 12 UTC |
| 500 - hPa-Fläche Nordhemisphäre 12 UTC | 500 hPa surface northern hemisphere 12 UTC | Surface 500 hPa sur l'hémisphère nord 12 UTC | Topografía de la superficie de 500 hPa hemisferio norte 12 UTC |
| 200 - hPa-Fläche Nordhemisphäre 12 UTC | 200 hPa surface northern hemisphere 12 UTC | Surface 200 hPa sur l'hémisphère nord 12 UTC | Topografía de la superficie de 200 hPa hemisferio norte 12 UTC |
| 100 - hPa-Fläche Nordhemisphäre 12 UTC | 100 hPa surface northern hemisphere 12 UTC | Surface 100 hPa sur l'hémisphère nord 12 UTC | Topografía de la superficie de 100 hPa hemisferio norte 12 UTC |
| 850 - hPa 12 UTC, 700 hPa 12 UTC | 850 hPa 12 UTC, 700 hPa 12 UTC | 850 hPa 12 UTC, 700 hPa 12 UTC | 850 hPa 12 UTC, 700 hPa 12 UTC |
| Relative Topographie 500/1000 hPa 12 UTC | Thickness chart 500/1000 hPa 12 UTC | Carte d'épaisseur 500/1000 hPa 12 UTC | Relativa 500/1000 hPa 12 UTC |
| 300 - hPa 12 UTC | 300 hPa 12 UTC | 300 hPa 12 UTC | 300 hPa 12 UTC |
| Aerologische Diagramme 12 UTC | Aerological diagrams 12 UTC | Diagrammes aérologiques 12 UTC | Diagramas aerológicos 12 UTC |





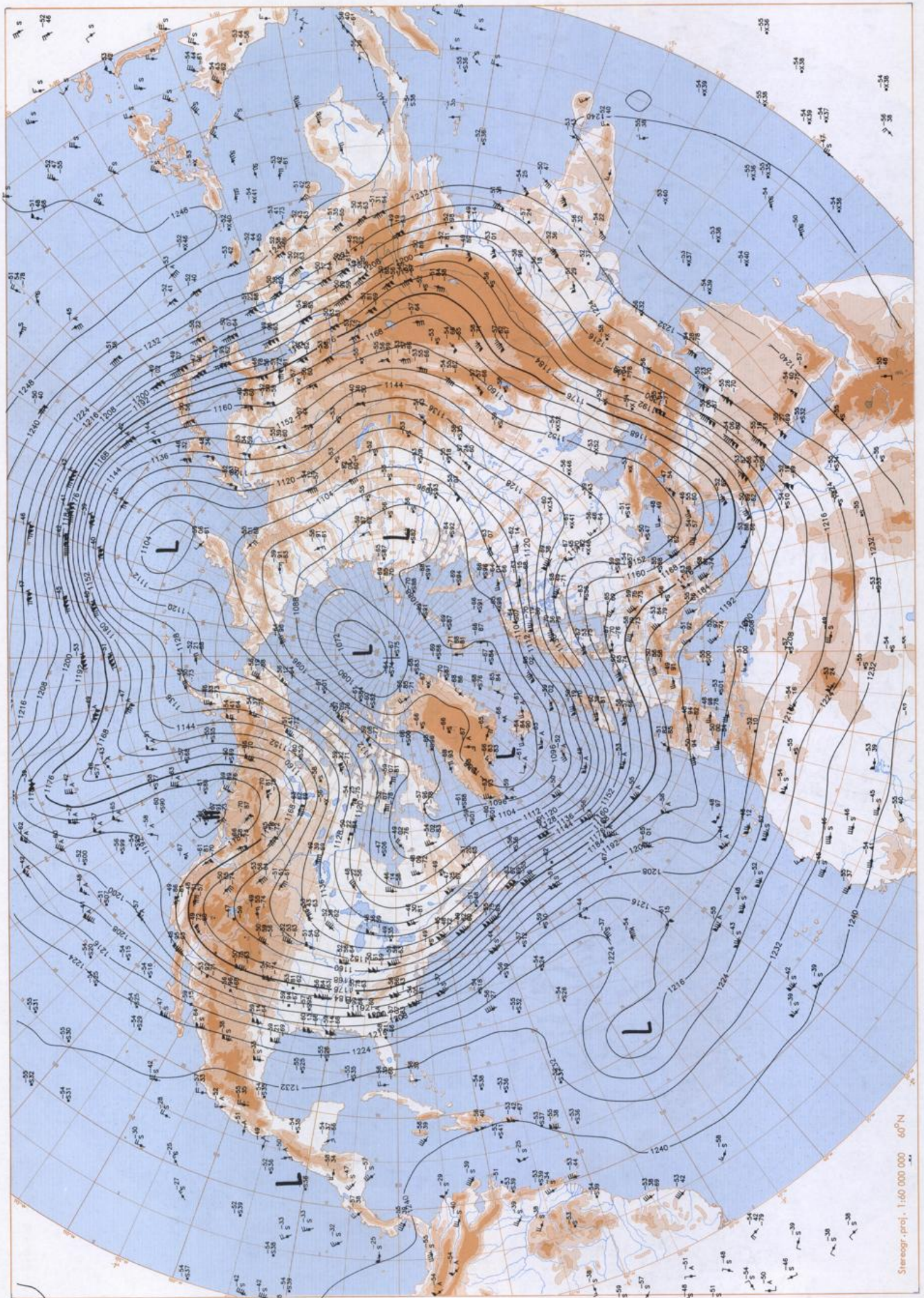
Surface chart 12 UTC

Stereogr. proj. 1:60 000 000 60°N



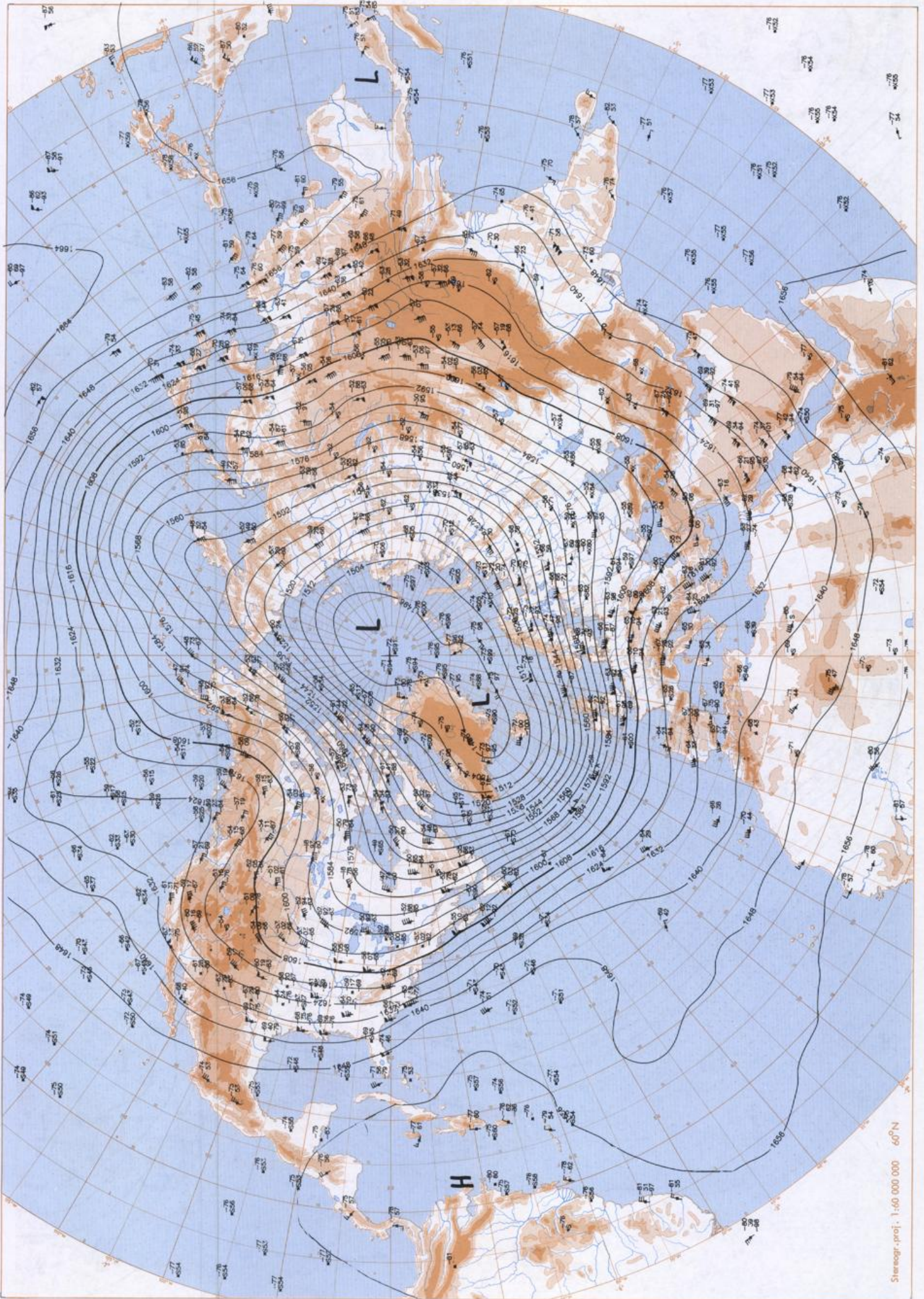
500 hPa 12 UTC

Stereogr. proj. 1:60 000 000 60°N

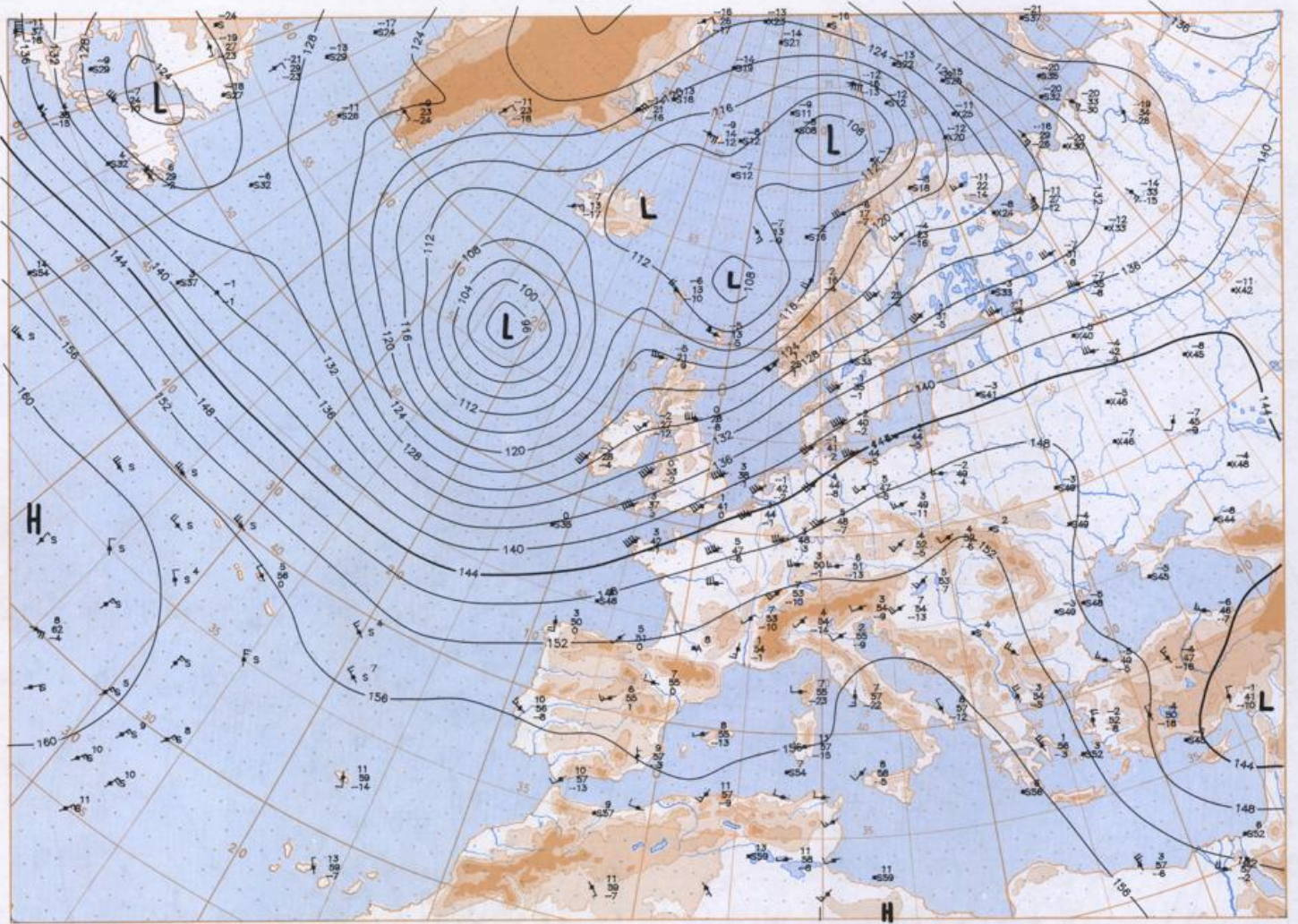


Stereogr. proj. 1:60 000 000 60°N

200 hPa 12 UTC

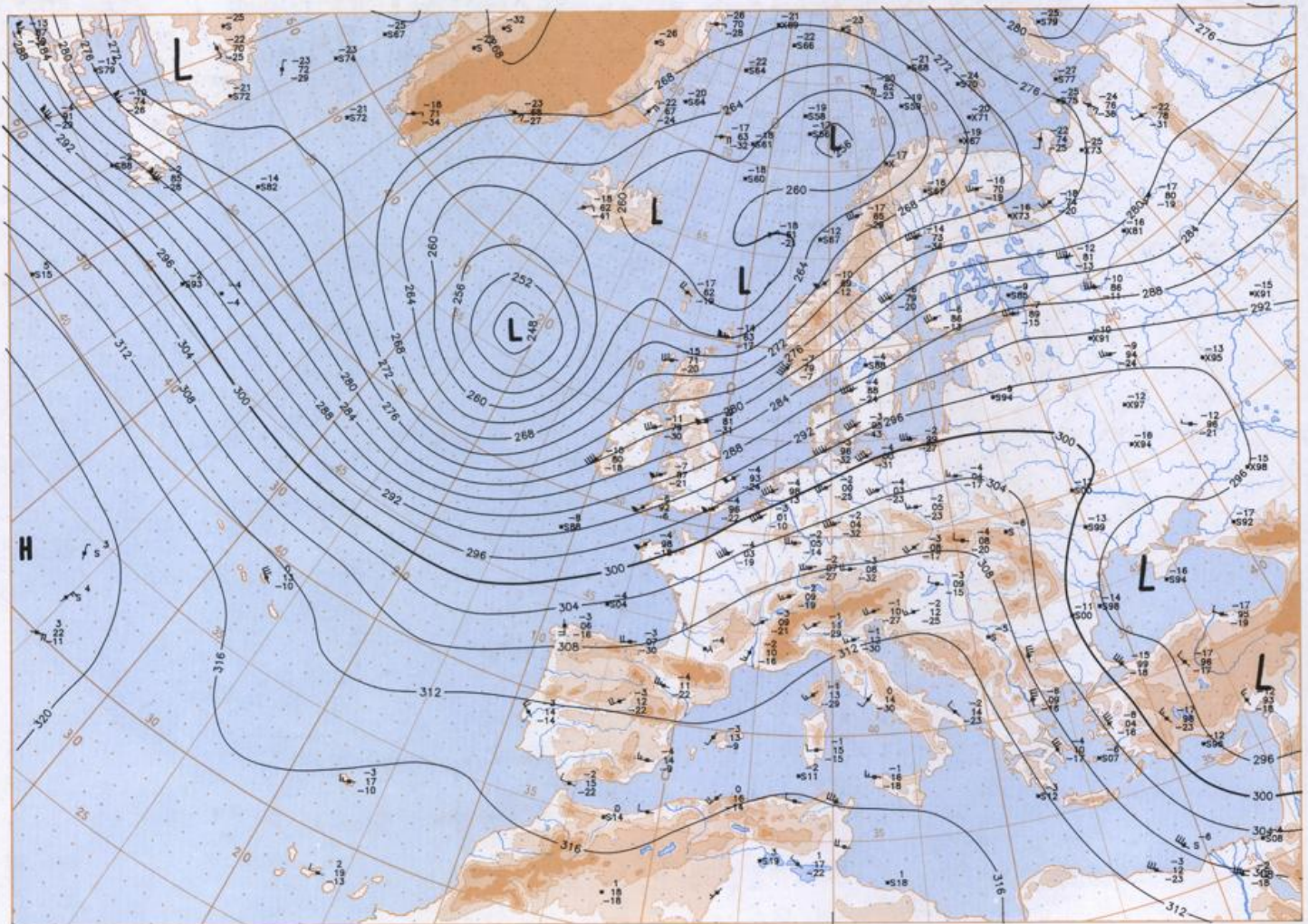


100 hPa 12 UTC

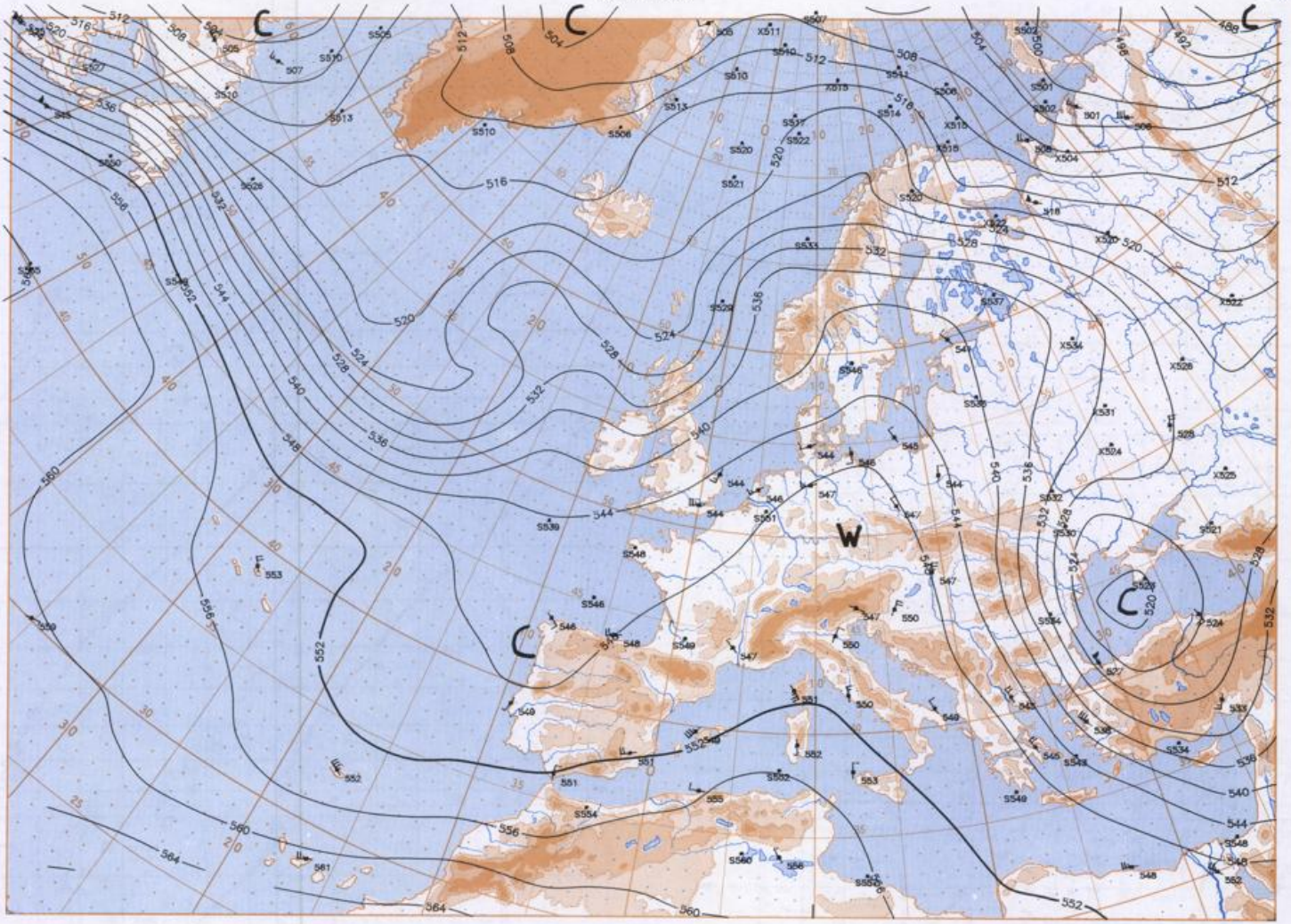


Stereogr. proj. 1:30 000 000 in 60°N

850 hPa 12 UTC

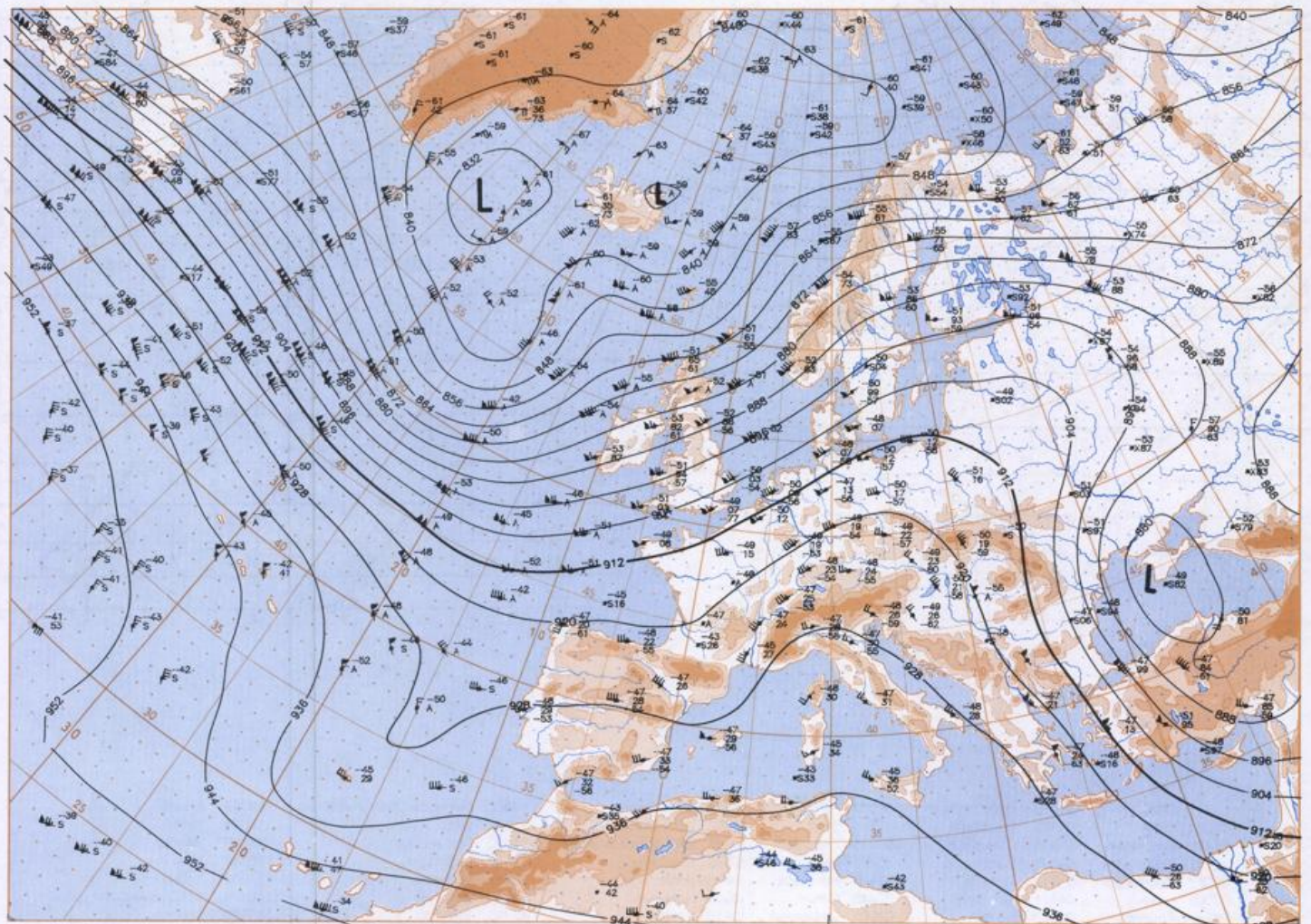


700 hPa 12 UTC

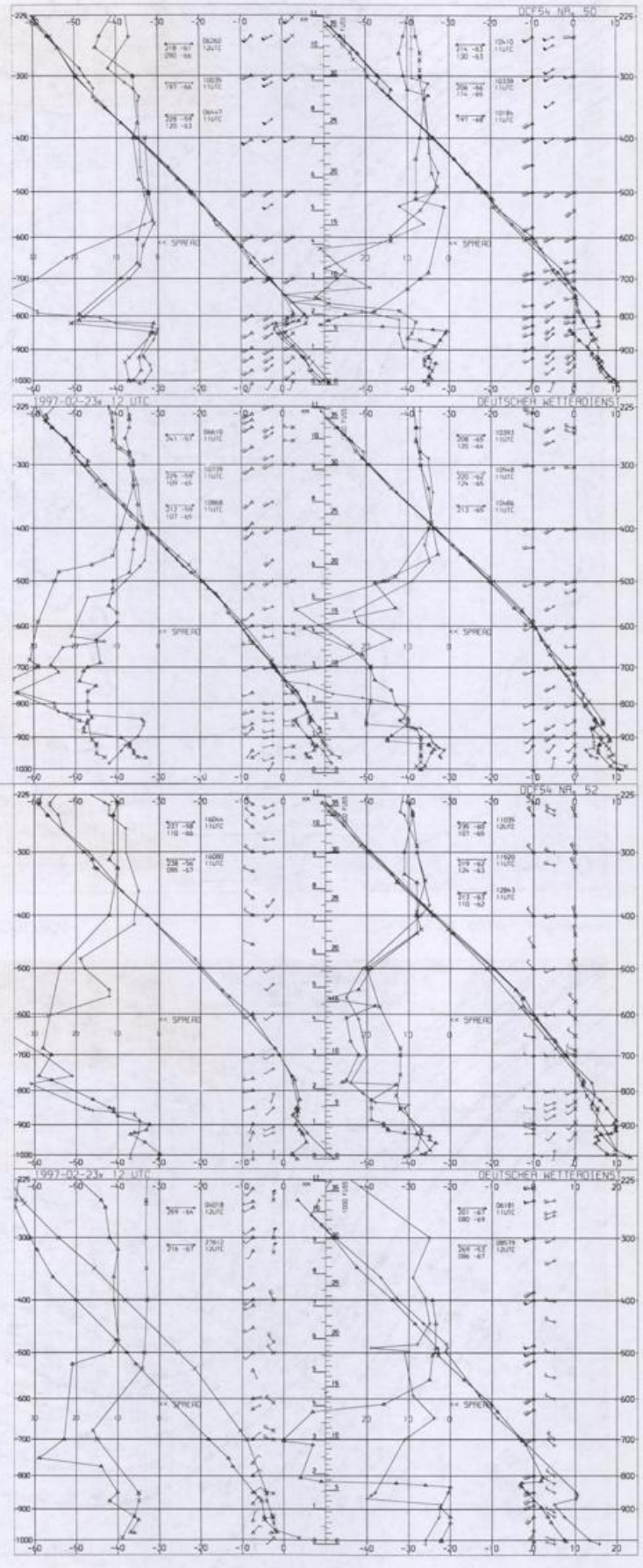
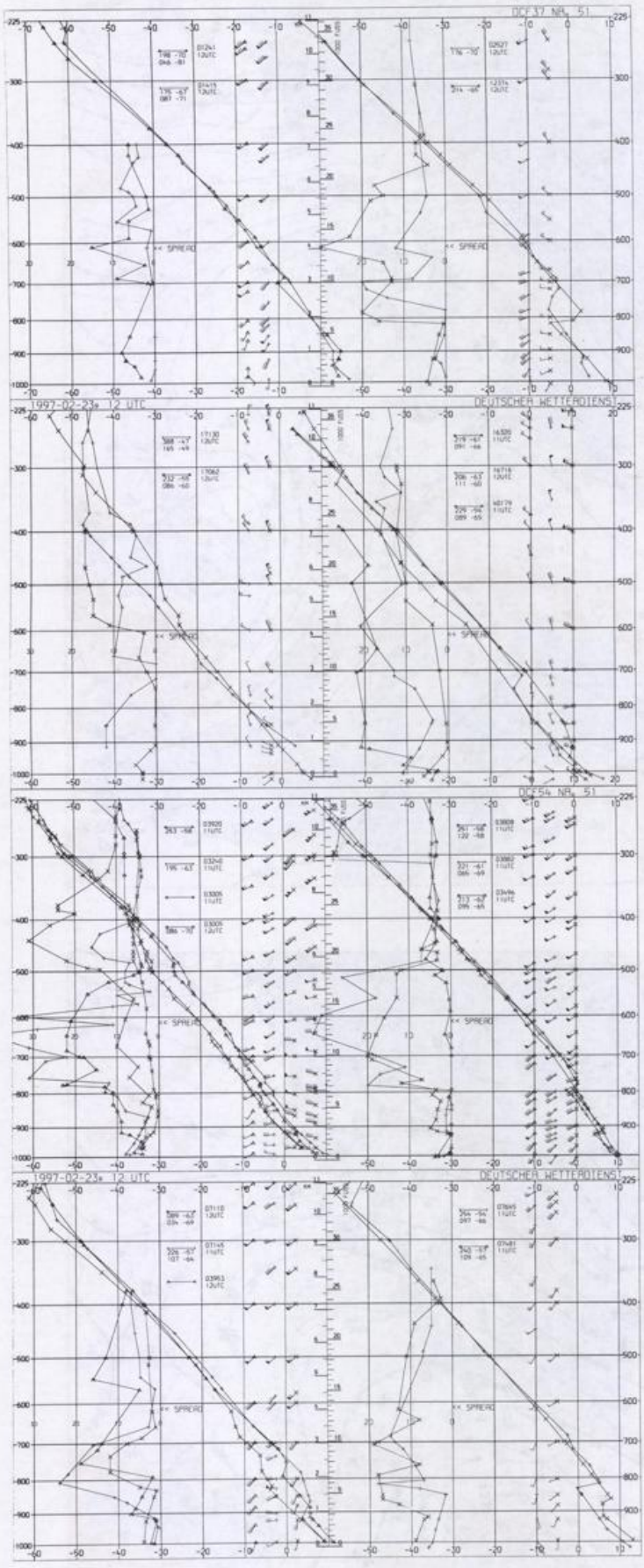


Stereogr.proj. 1:30 000 000 in 60°N

500/1000 hPa 12 UTC



300 hPa 12 UTC



Aerological
Diagramms
12 UTC

| | | | | | |
|-----------------|--------------------|-----------------|-------------------------|-------------------------------|------------------------|
| 01241 Orland | 03882 Herstmouceux | 06610 Payeme | 10184 Greifswald | 10868 München-Oberschleißheim | 16080 Milano |
| 01384 Oslo | 03808 Camborne | 07710 Brest | 10393 Lindenberg | 11035 Wien | 16245 Roma |
| 01415 Stavanger | 03920 Long Kesh | 07145 Trappes | 10486 Dresden-Wahnsdorf | 11520 Praha-Libus | 16320 Brindisi |
| 02465 Stockholm | 03953 Valentia | 07481 Lyon | 10548 Meiningen | 12374 Legionowo | 16716 Athen |
| 02527 Goleborg | 04018 Keflavik | 07510 Bordeaux | 10035 Schleswig | 12843 Budapest | 17062 Istanbul |
| 03005 Lerwick | 06181 Kobenhavn | 07645 Nimes | 10338 Hannover | 13275 Beograd | 40179 Bet Dagar/Israel |
| 03240 Boulmer | 06280 De Bilt | 08001 La Coruna | 10410 Essen | 15420 Bukarest | 17130 Ankara |
| 03496 Hemsby | 06447 Uccle | 08579 Lisboa | 10739 Stuttgart | 16044 Udine | 27612 Moskava |