

Europäischer Wetterbericht European Meteorological Bulletin Bulletin Météorologique Européen Boletín Meteorológico Europeo



Amtsblatt des Deutschen Wetterdienstes

Druck und Verlag: Deutscher Wetterdienst, Frankfurter Straße 135, 63067 Offenbach · Postanschrift: 63004 Offenbach, Postfach 100465, Telefon: (0 69) 80 62-22 84

D 6168 A
ISSN 0341-2970

Erscheint täglich
Bezugspreis jährlich DM 456.-
zuzügl. Porto
Nachdruck nicht gestattet

Issued daily
Yearly Price DM 456.-
plus postage
All rights reserved

Publié quotidiennement
Prix annuel DM 456.-
plus port
Reproduction interdite

Se publica diariamente
Precio de suscripción anual DM 456.-
plus porte
Se prohíbe la reproducción

Jahrgang
Volume 22
Volume
Volumen

Mittwoch
Wednesday 30.07.1997
Mercredi
Miércoles

Nummer
Number 211
Número
Número

Inhalt

- Bodenwetterkarte 00 UTC
- Bodenwetterkarte Nordhemisphäre 12 UTC
- 500 - hPa-Fläche Nordhemisphäre 12 UTC
- 200 - hPa-Fläche Nordhemisphäre 12 UTC
- 100 - hPa-Fläche Nordhemisphäre 12 UTC
- 850 - hPa 12 UTC, 700 hPa 12 UTC
- Relative Topographie 500/1000 hPa 12 UTC
- 300 - hPa 12 UTC
- Aerologische Diagramme 12 UTC

Contents

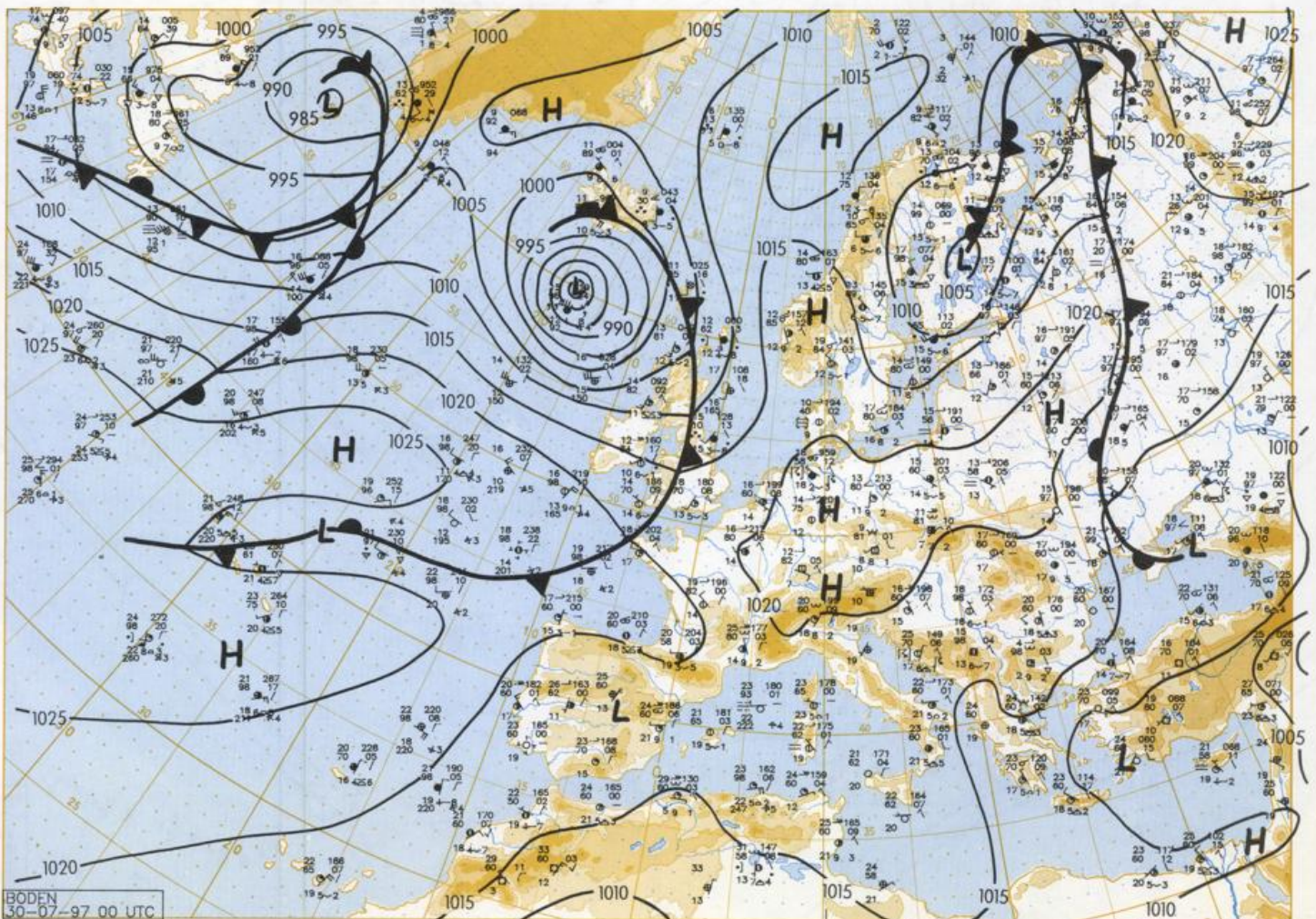
- Surface chart 00 UTC
- Surface chart northern hemisphere 12 UTC
- 500 hPa surface northern hemisphere 12 UTC
- 200 hPa surface northern hemisphere 12 UTC
- 100 hPa surface northern hemisphere 12 UTC
- 850 hPa 12 UTC, 700 hPa 12 UTC
- Thickness chart 500/1000 hPa 12 UTC
- 300 hPa 12 UTC
- Aerological diagrams 12 UTC

Contenu

- Carte de surface 00 UTC
- Carte de surface sur l'hémisphère nord 12 UTC
- Surface 500 hPa sur l'hémisphère nord 12 UTC
- Surface 200 hPa sur l'hémisphère nord 12 UTC
- Surface 100 hPa sur l'hémisphère nord 12 UTC
- 850 hPa 12 UTC, 700 hPa 12 UTC
- Carte d'épaisseur 500/1000 hPa 12 UTC
- 300 hPa 12 UTC
- Diagrammes aérologiques 12 UTC

Contenido

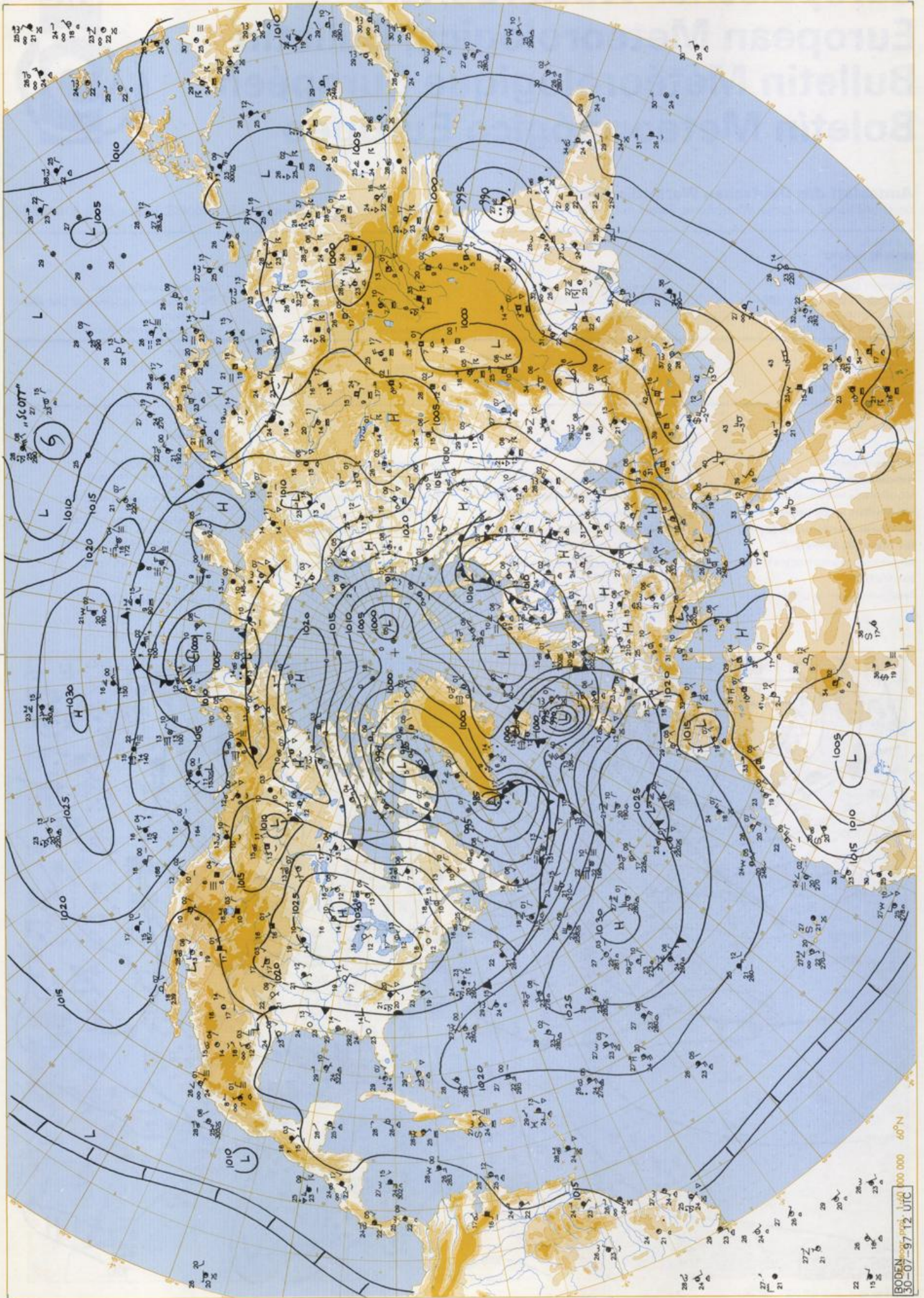
- Análisis superficie 00 UTC
- Análisis en superficie hemisferio norte 12 UTC
- Topografía de la superficie de 500 hPa hemisferio norte 12 UTC
- Topografía de la superficie de 200 hPa hemisferio norte 12 UTC
- Topografía de la superficie de 100 hPa hemisferio norte 12 UTC
- 850 hPa 12 UTC, 700 hPa 12 UTC
- Relativa 500/1000 hPa 12 UTC
- 300 hPa 12 UTC
- Diagramas aerológicos 12 UTC

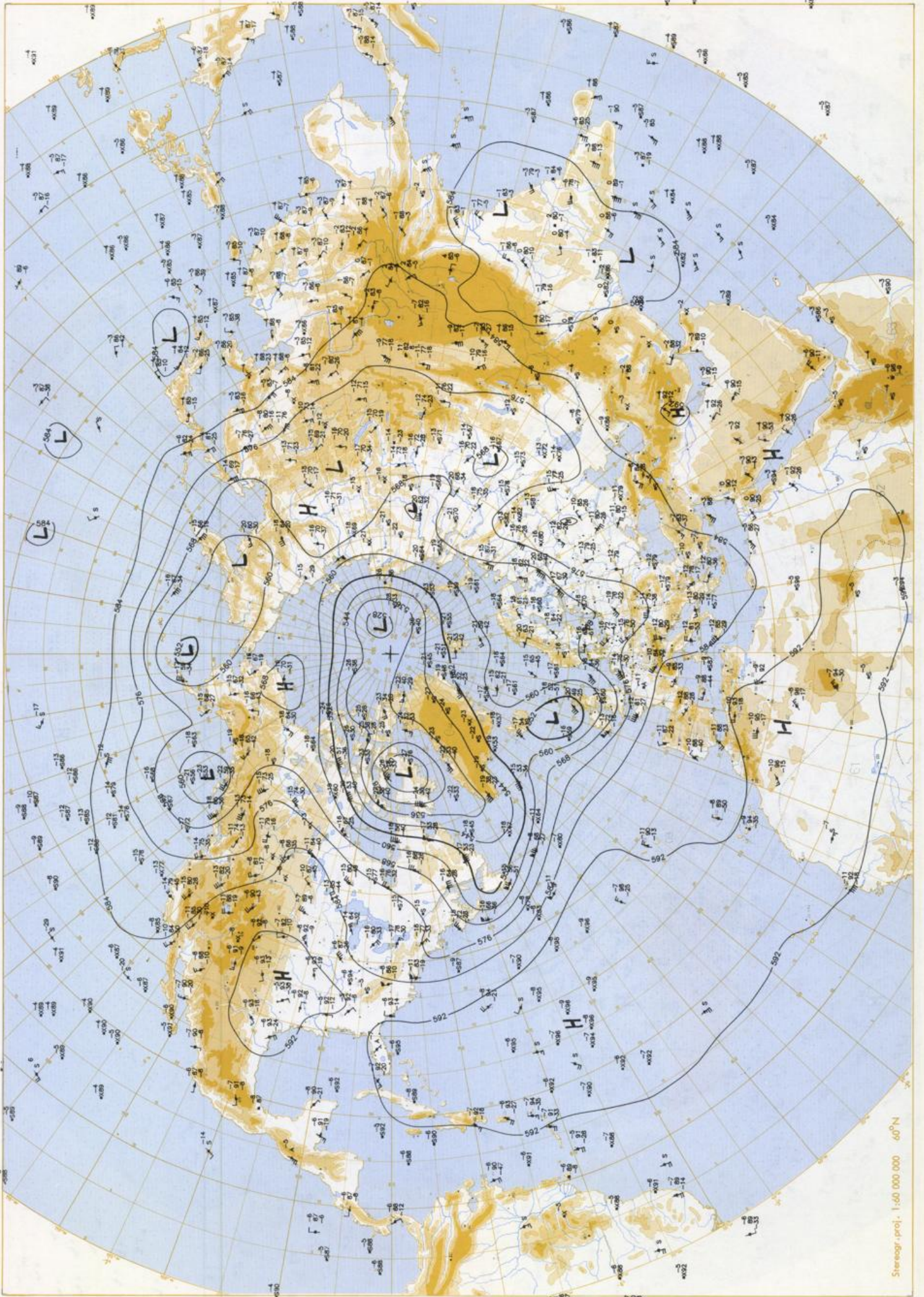


BODEN
30-07-97 00 UTC
Stereogr. proj. 1:30 000 000 60°N

Surface chart 00 UTC

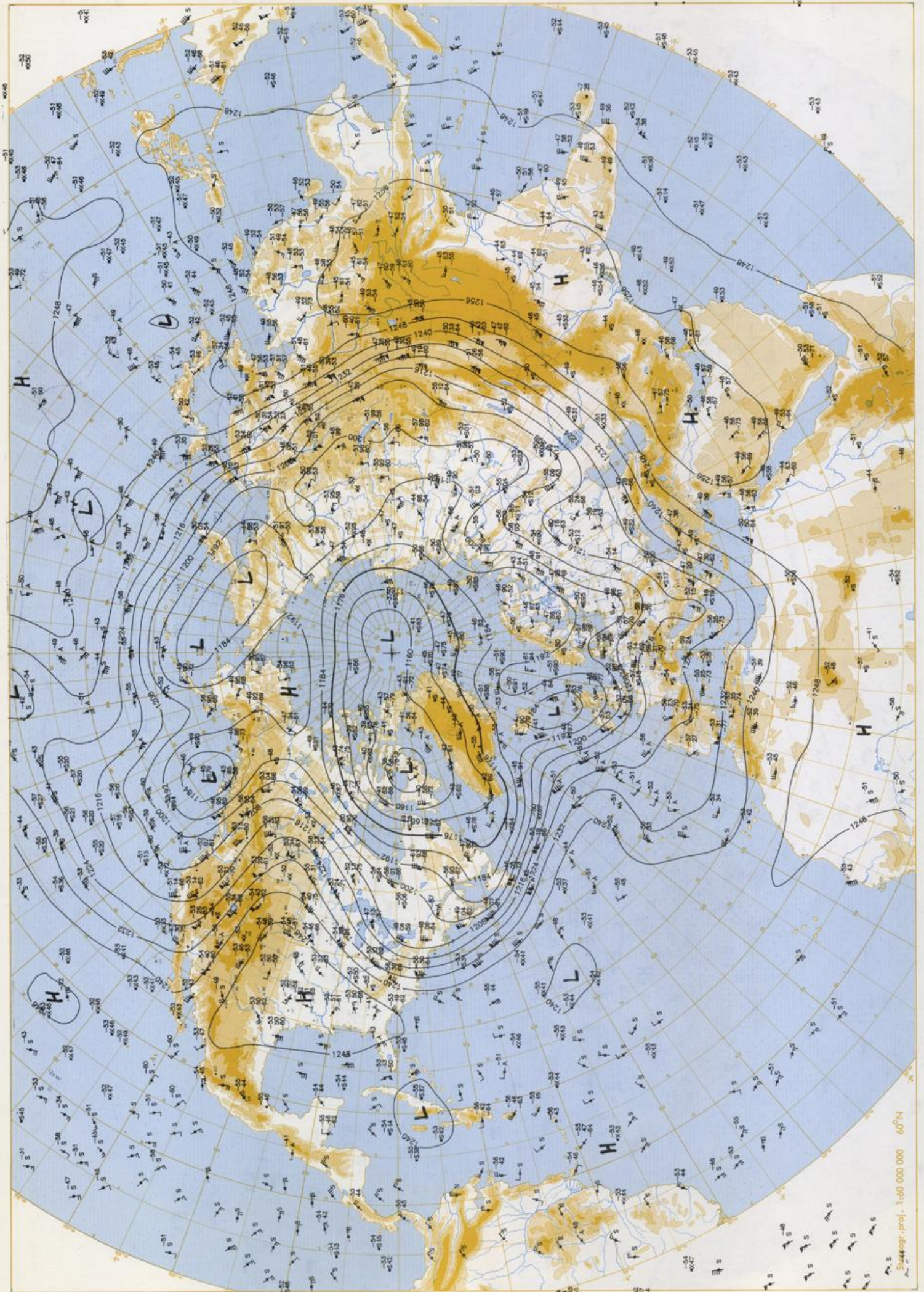
Der Umwelt zugehörig: gedruckt auf umweltverträglichem Papier.





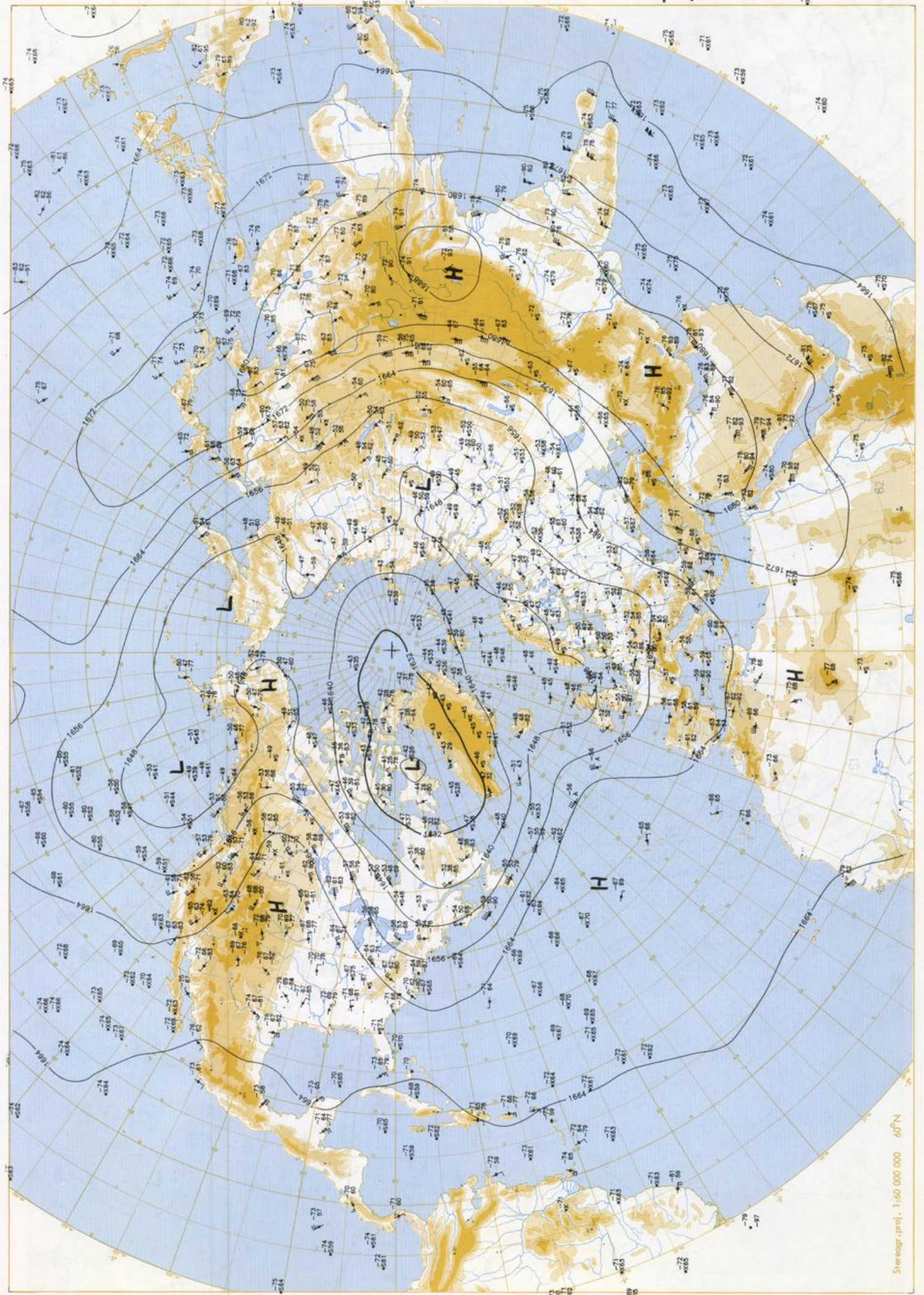
500 hPa 12 UTC

Stereogr. proj. 1:60 000 000 60°N



200 hPa 12 UTC

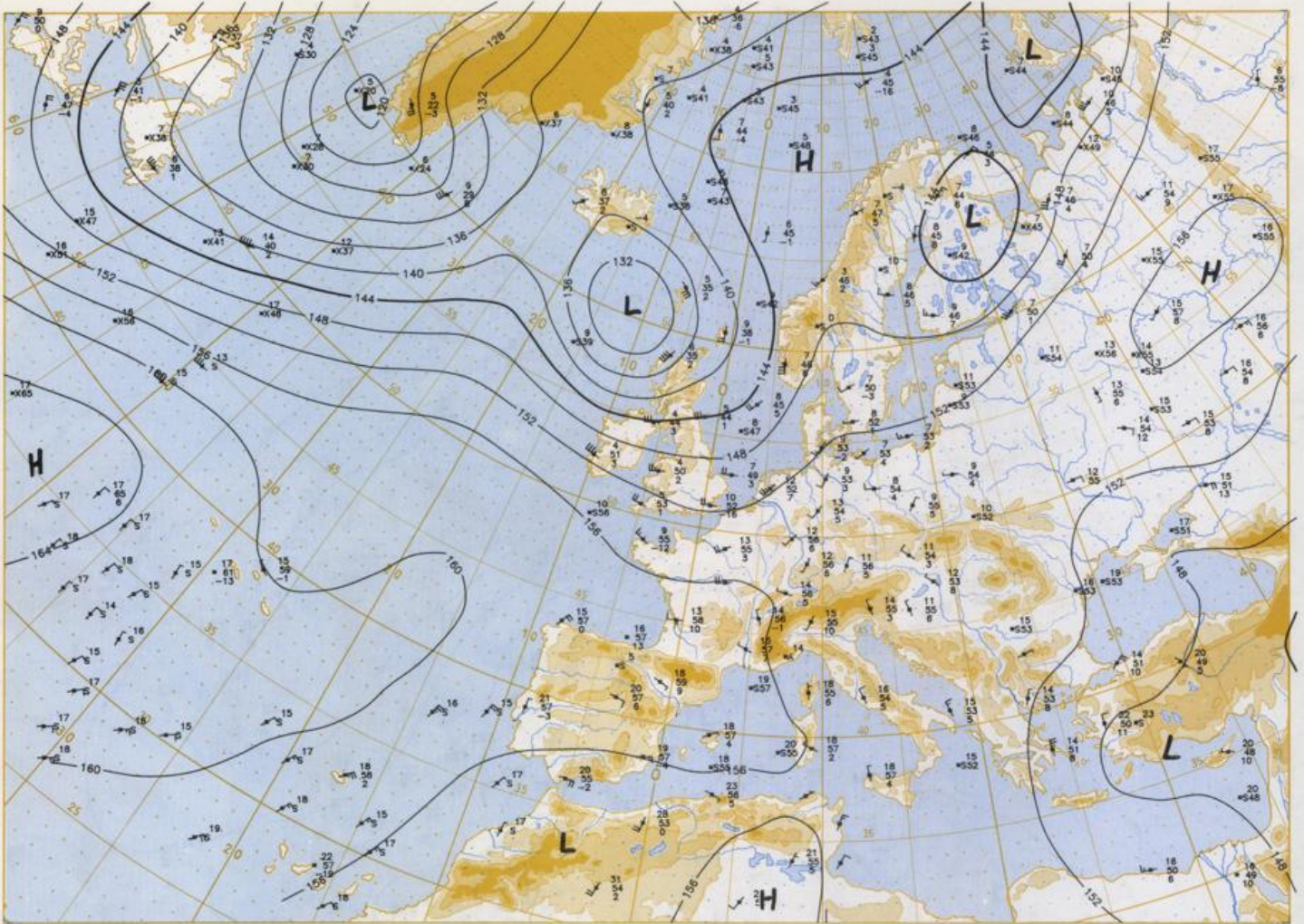
Scale: proj. 1:60 000 000 60°N



100 hPa 12 UTC

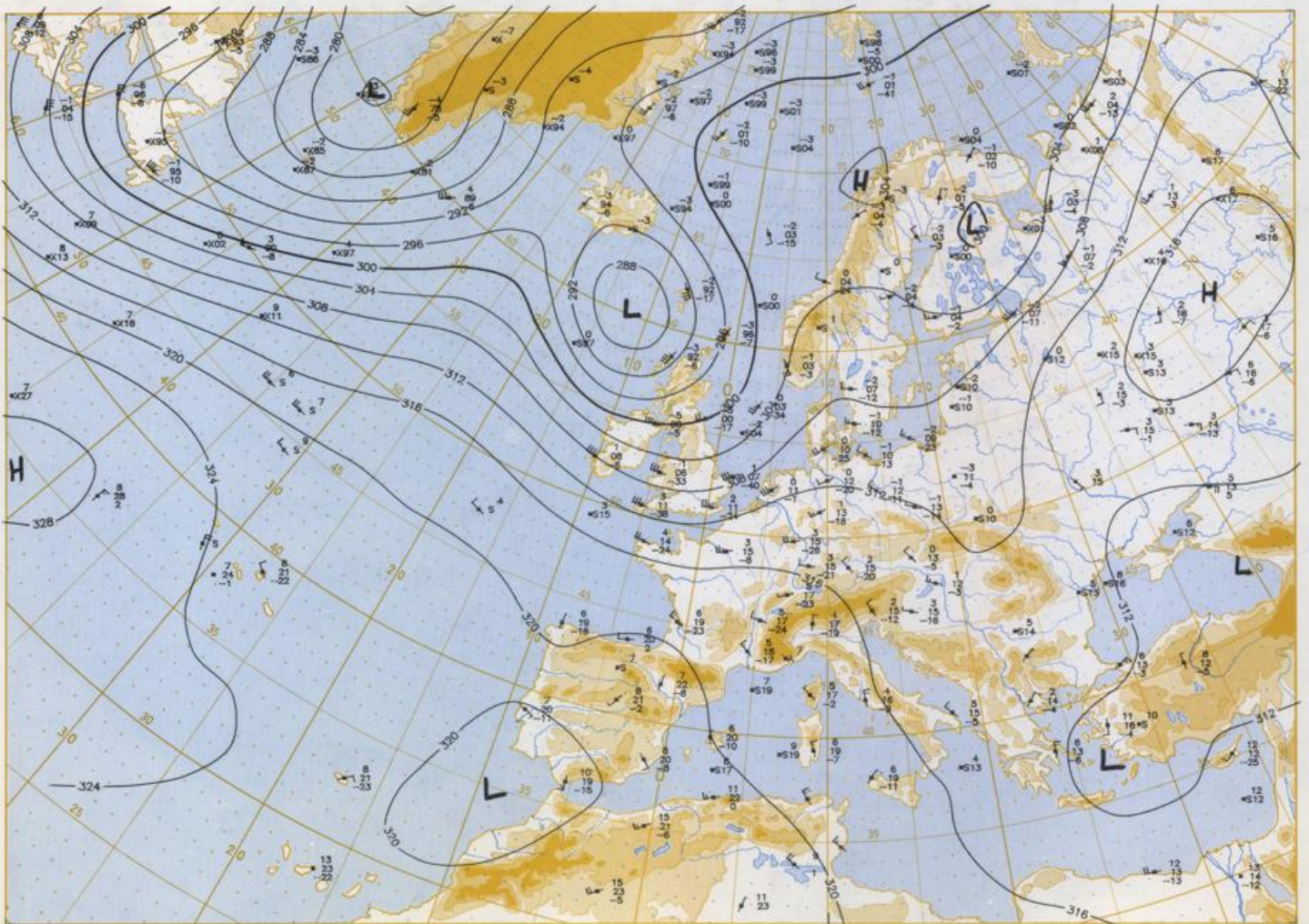
Stereogr. proj. 1:60 000 000 60°N

30.07.1997

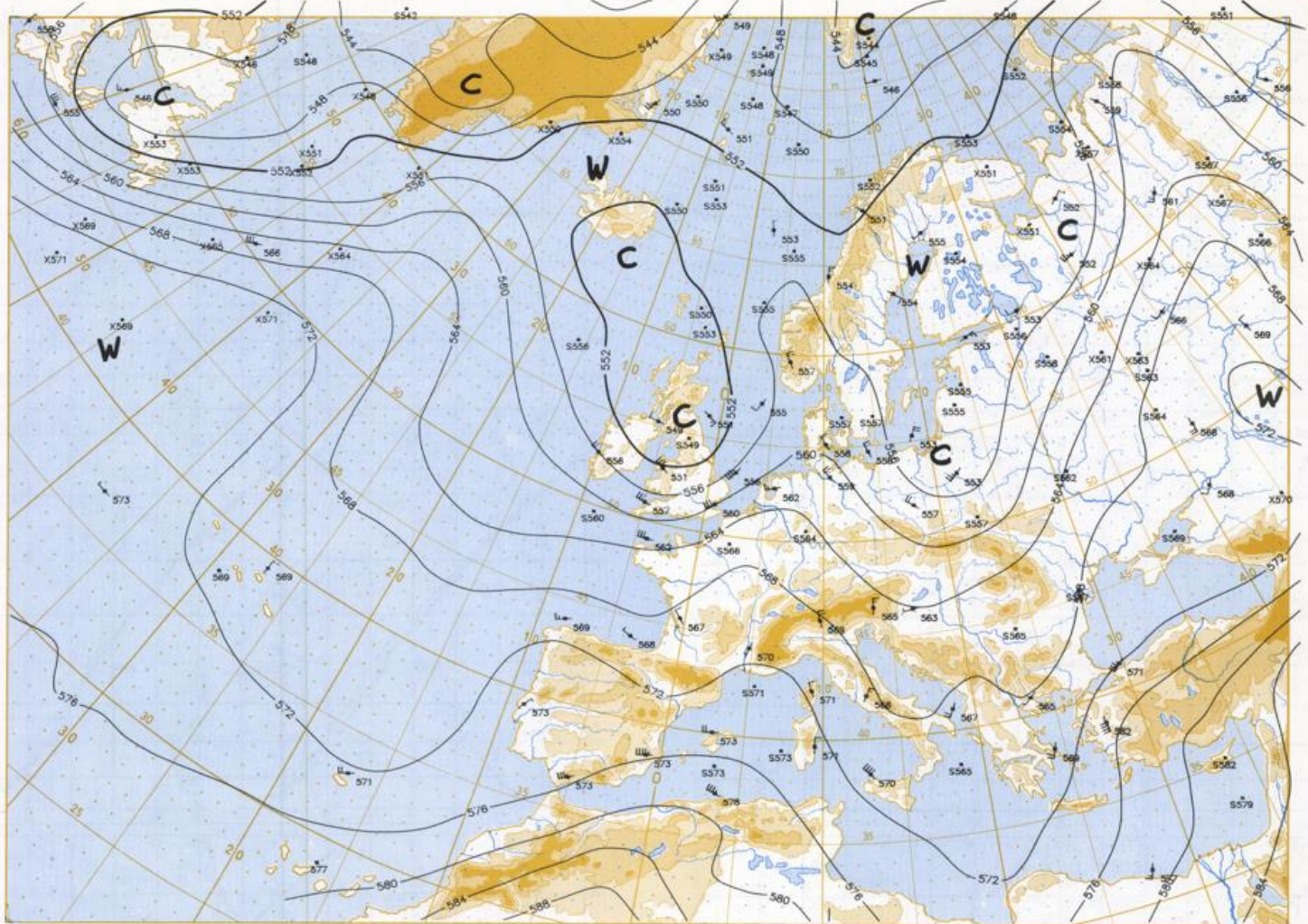


Stereogr. proj. 1:30 000 000 in 60°N

850 hPa 12 UTC

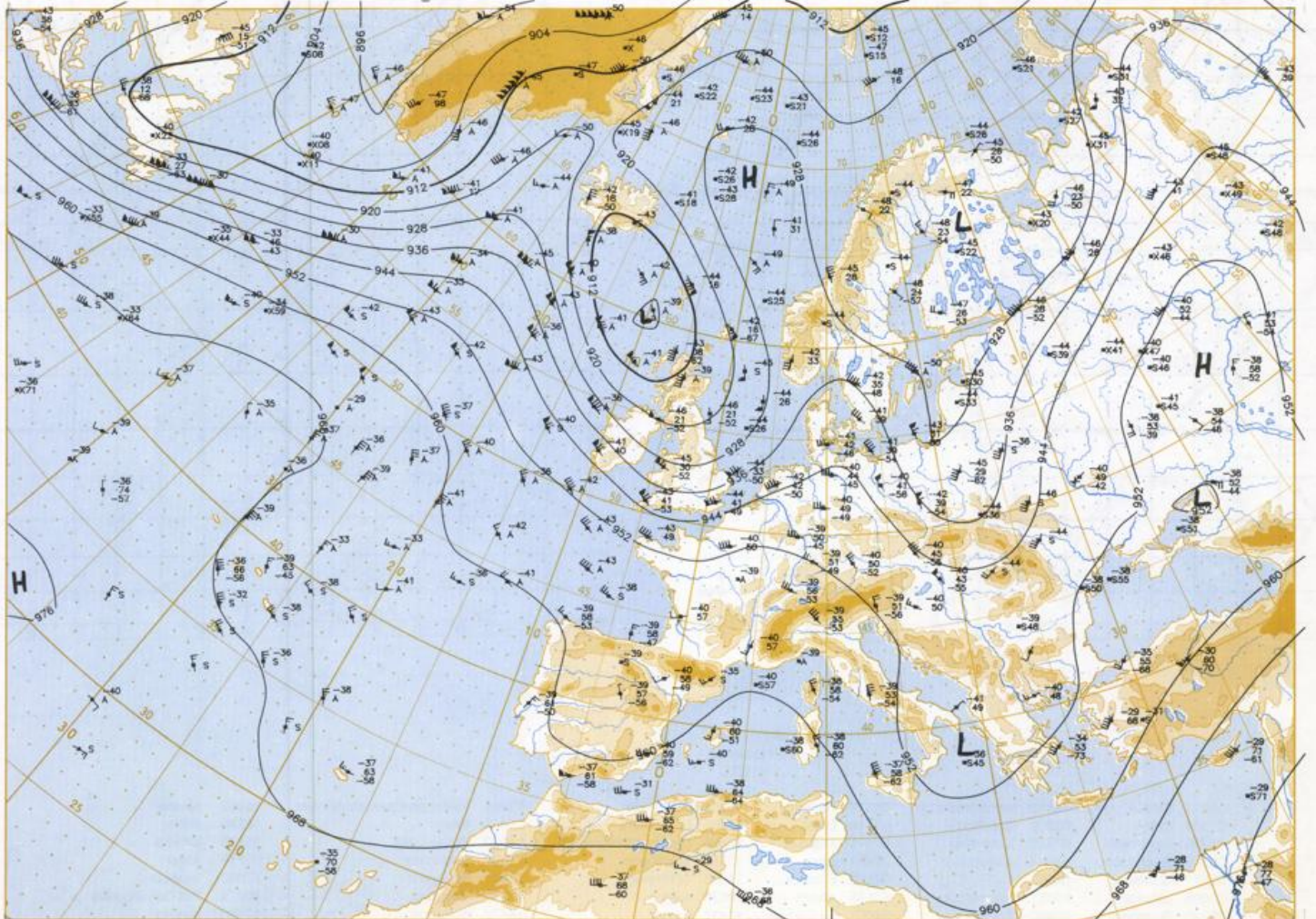


700 hPa 12 UTC

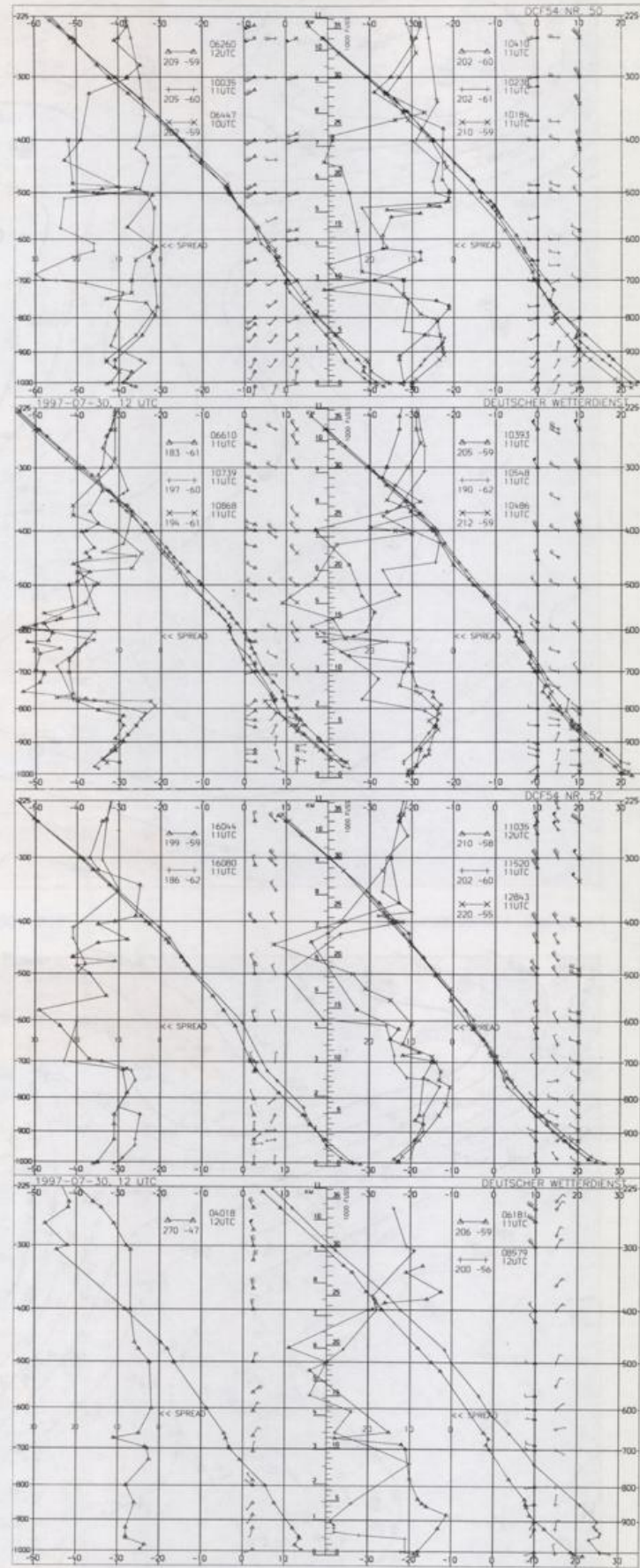
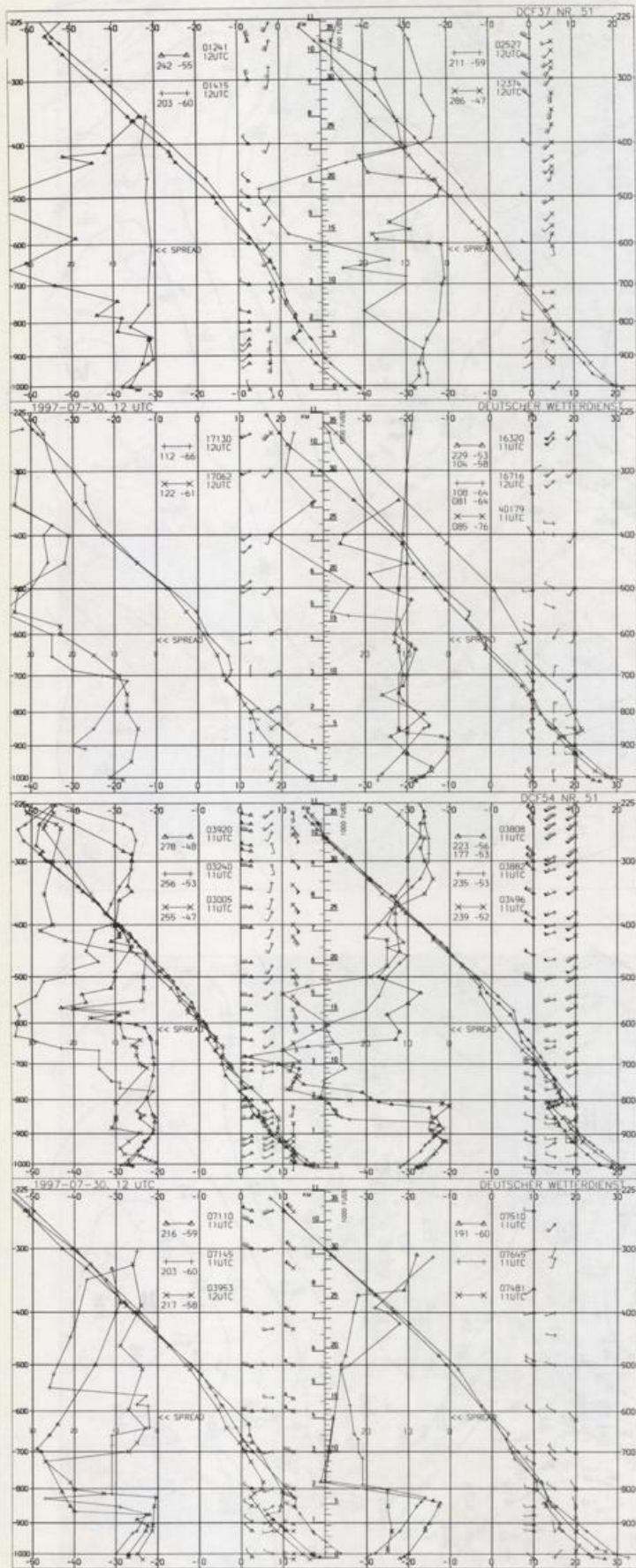


Stereogr. proj. 1:30 000 000 in 60°N

500/1000 hPa 12 UTC



300 hPa 12 UTC



Aerological
Diagramms
12 UTC

01241 Orland	03882 Herstmoexux	06610 Payeme	10184 Greifswald	10868 München-Oberschleißheim	16080 Milano
01384 Oslo	03808 Cambome	07710 Brest	10393 Lindenberg	11035 Wien	16245 Roma
01415 Stavanger	03920 Long Kesh	07145 Trappes	10486 Dresden-Wahnsdorf	11520 Praha-Libus	16320 Brindisi
02465 Stockholm	03953 Valentia	07481 Lyon	10548 Meiningen	12374 Legionowo	16716 Athen
02527 Goteborg	04018 Keflavik	07510 Bordeaux	10035 Schleswig	12843 Budapest	17062 Istanbul
03005 Lerwick	06181 Kobenhavn	07645 Nimes	10338 Hannover	13275 Beograd	40179 Bet Dagan/Israel
03240 Boulmer	06260 De Bilt	08001 La Coruna	10410 Essen	15420 Bukarest	17130 Ankara
03496 Hemsby	06447 Uccle	08579 Lisboa	10739 Stuttgart	16044 Udine	27612 Moskva