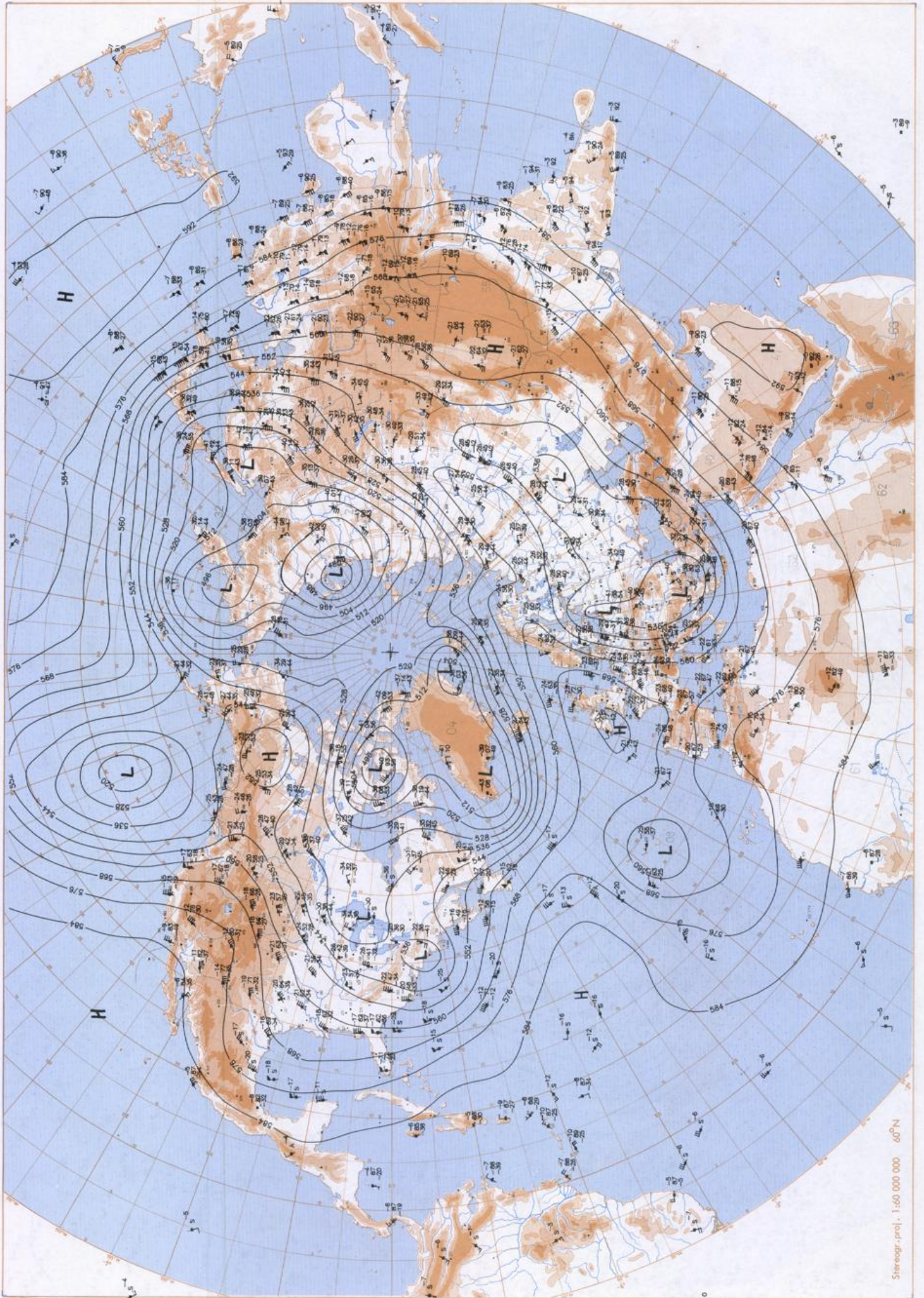


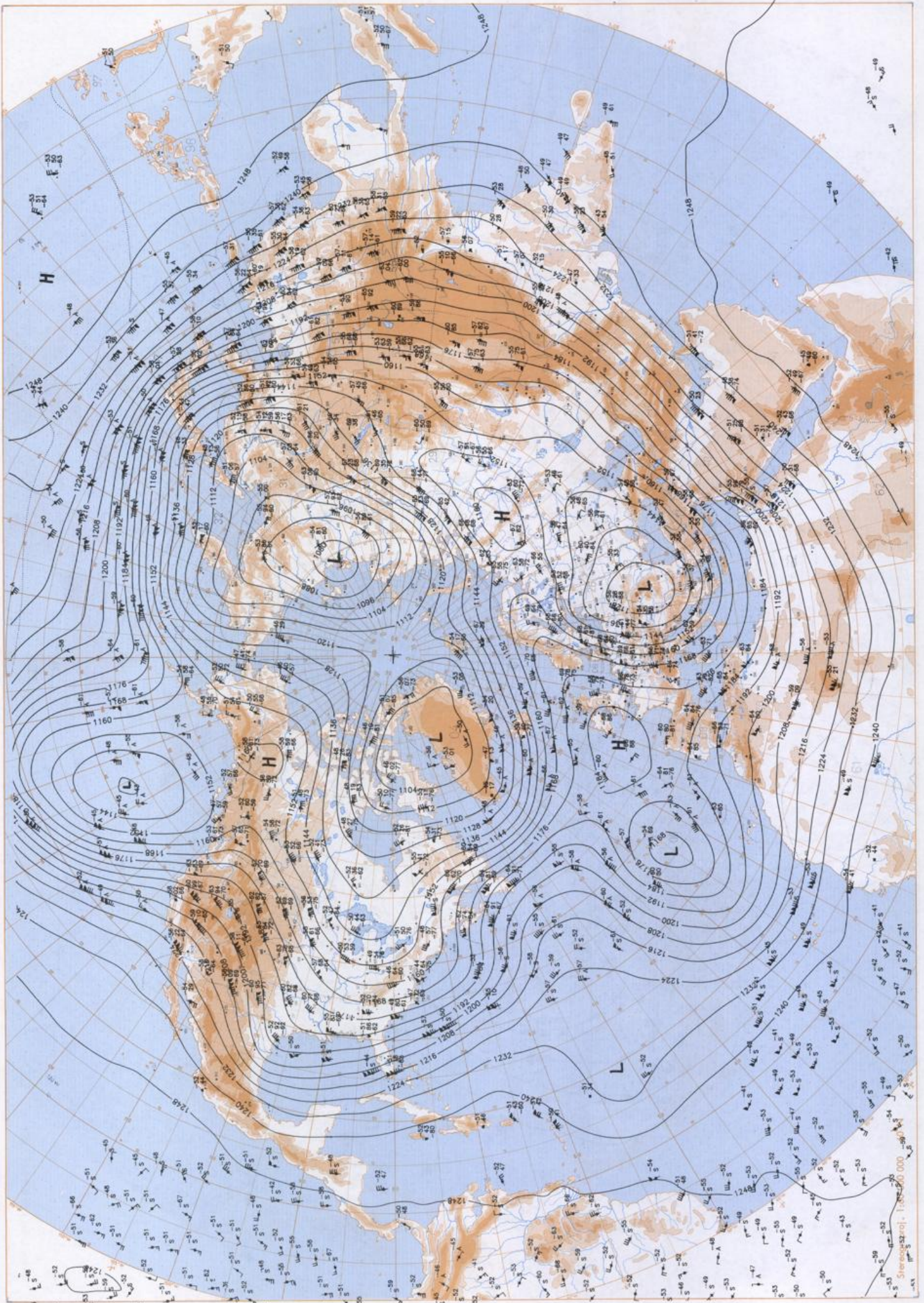
Surface chart 12 UTC

Scale: 1:60 000 000 60°N



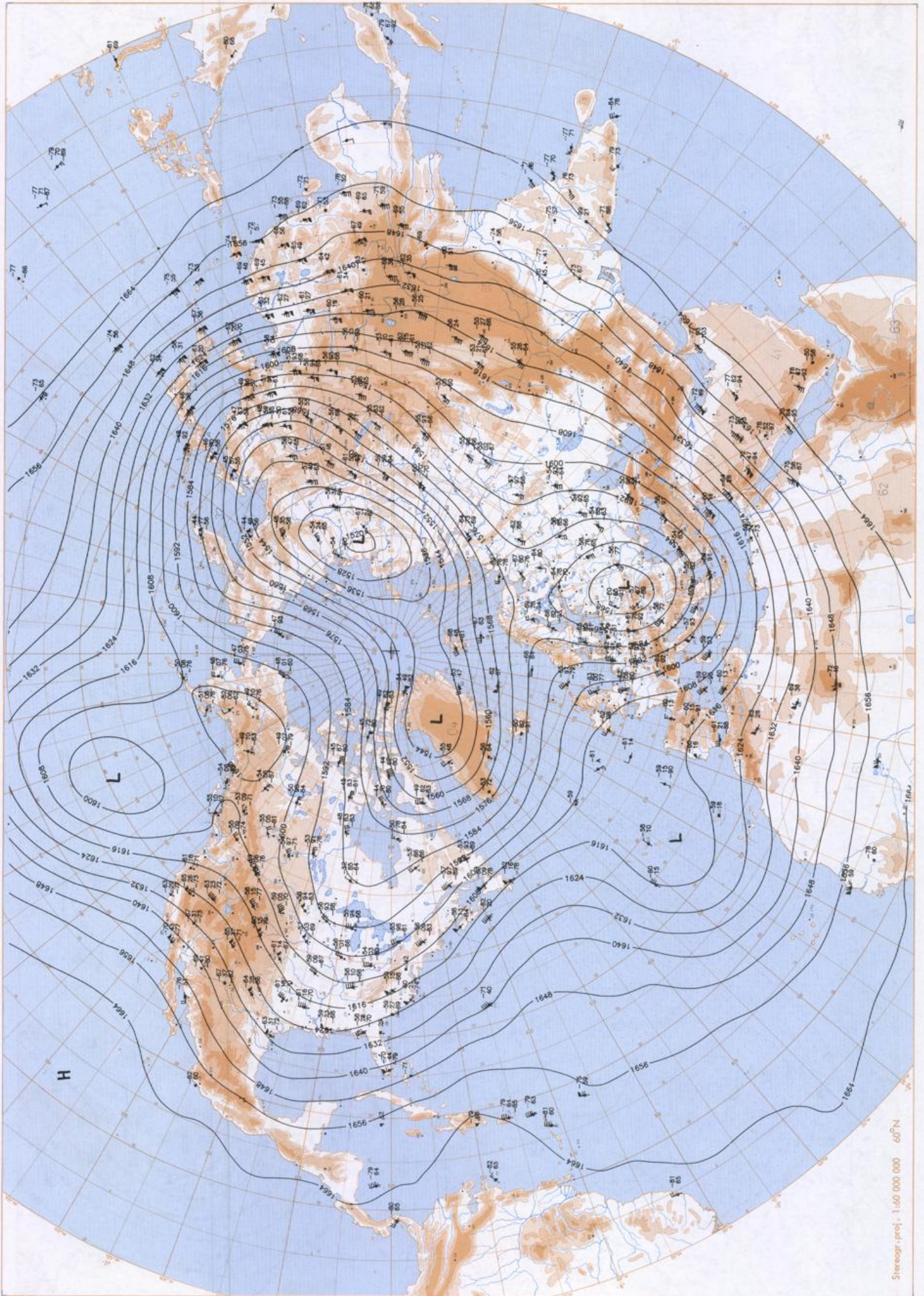
500 hPa 12 UTC

Stereogr. proj., 1:50 000 000 60°N



200 hPa 12 UTC

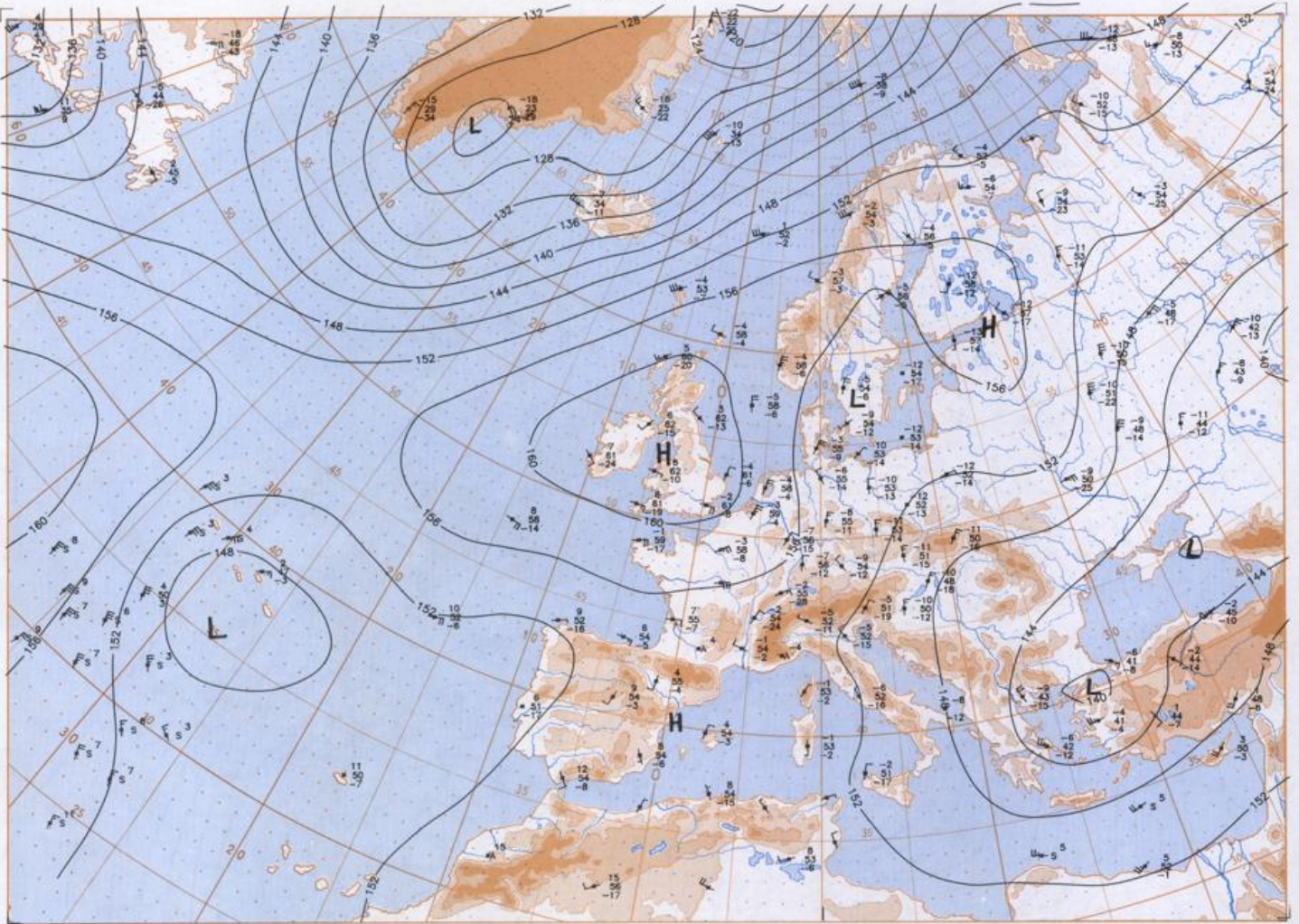
Streeck 2000



100 hPa 12 UTC

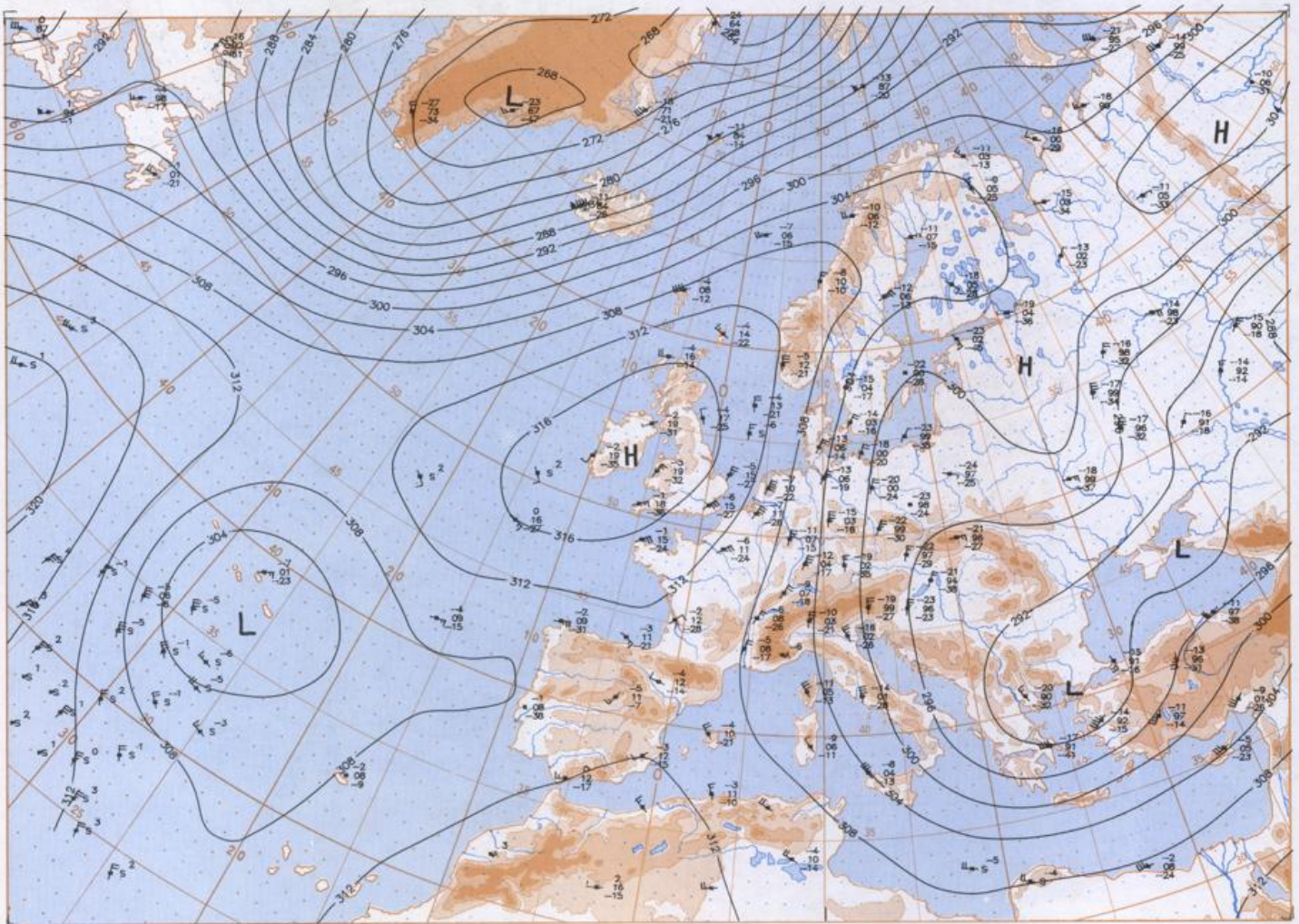
Stereogr. proj. 1:60 000 000 60°N

22.03.1998

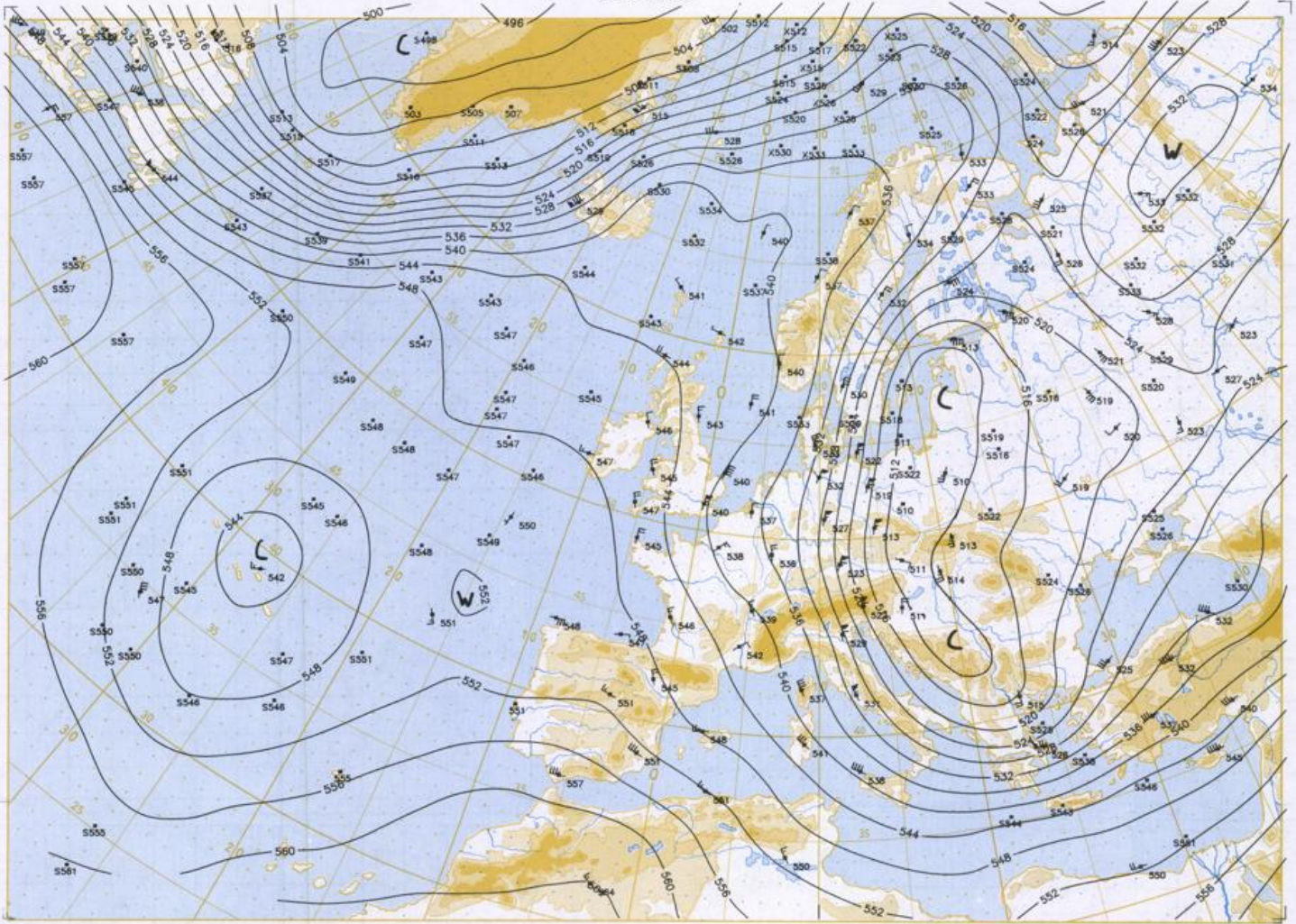


Stereogr. proj. 1:30 000 000 in 60°N

850 hPa 12 UTC

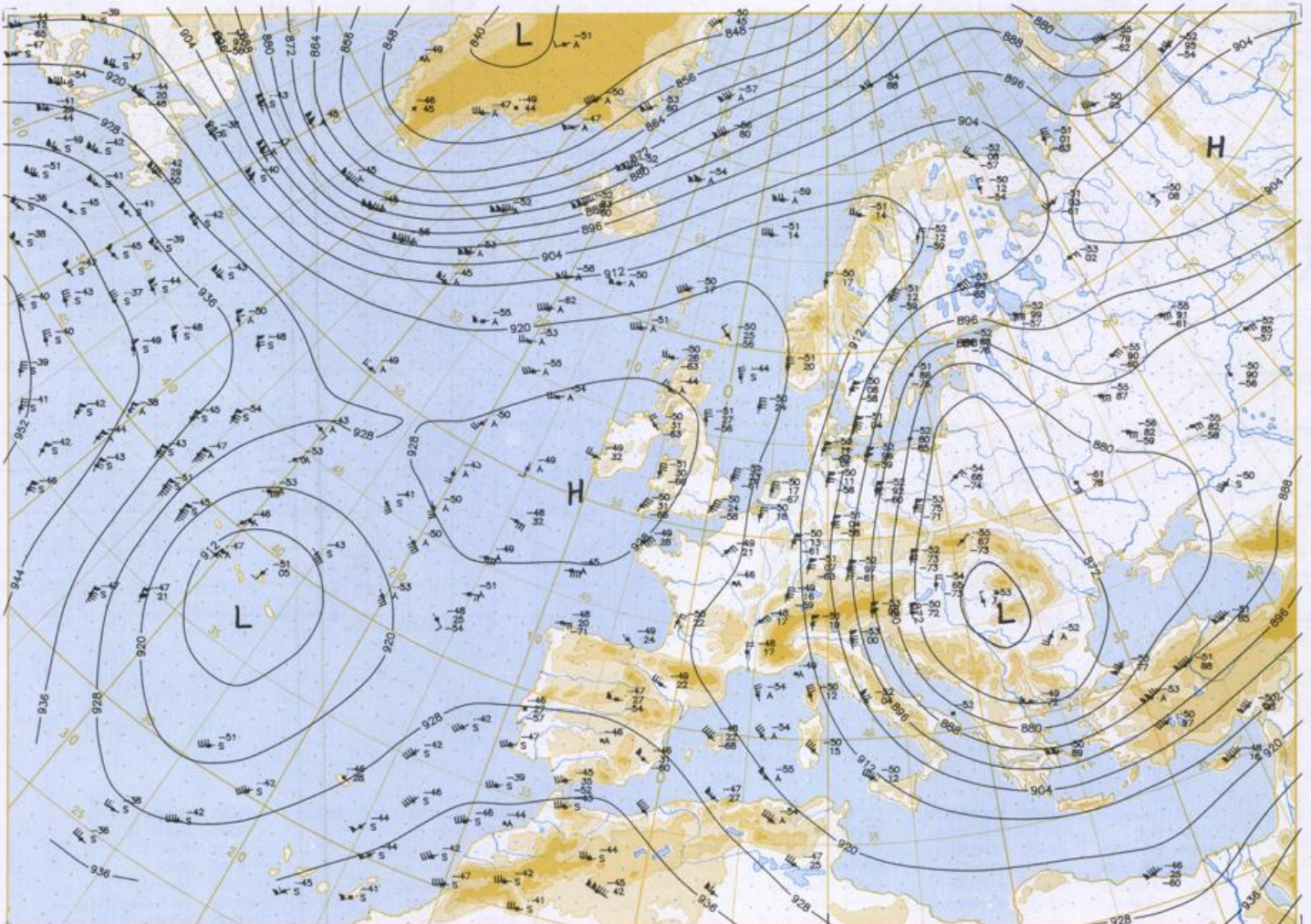


700 hPa 12 UTC



Stereogr. proj. 1:30 000 000 in 60°N

500/1000 hPa 12 UTC



300 hPa 12 UTC

