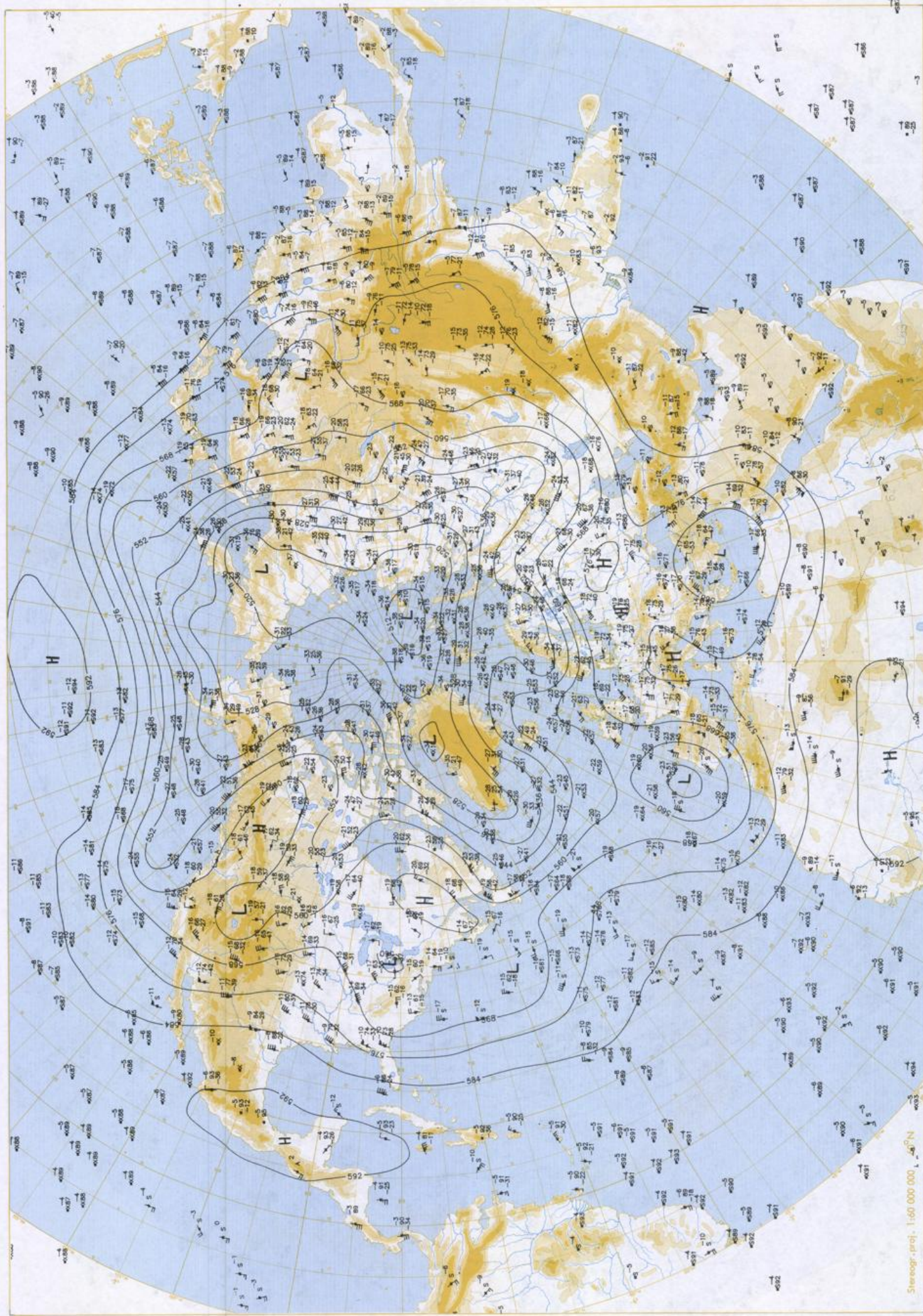


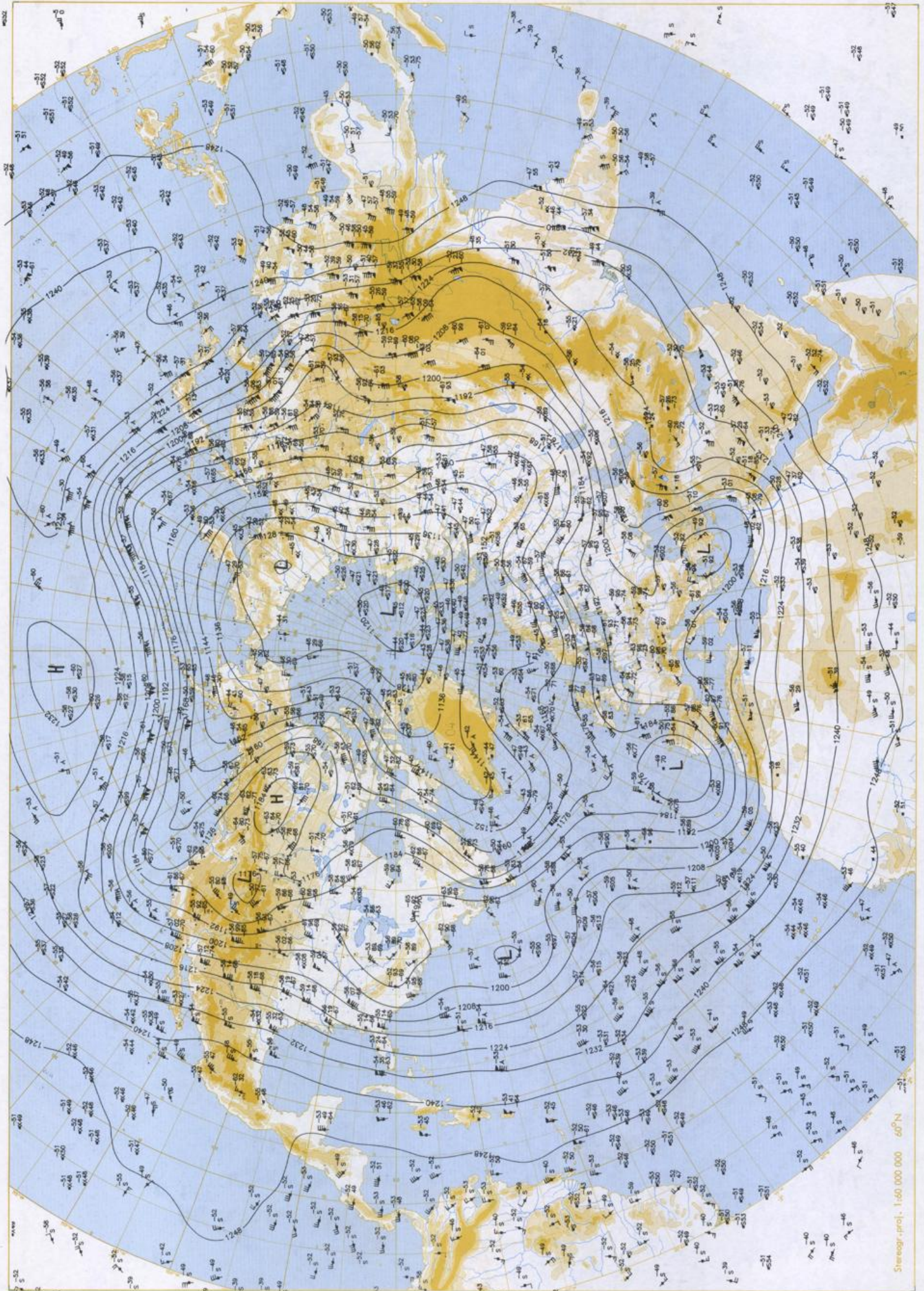
Stereogr. proj. 1:40 000 000 60°N

Surface chart 12 UTC



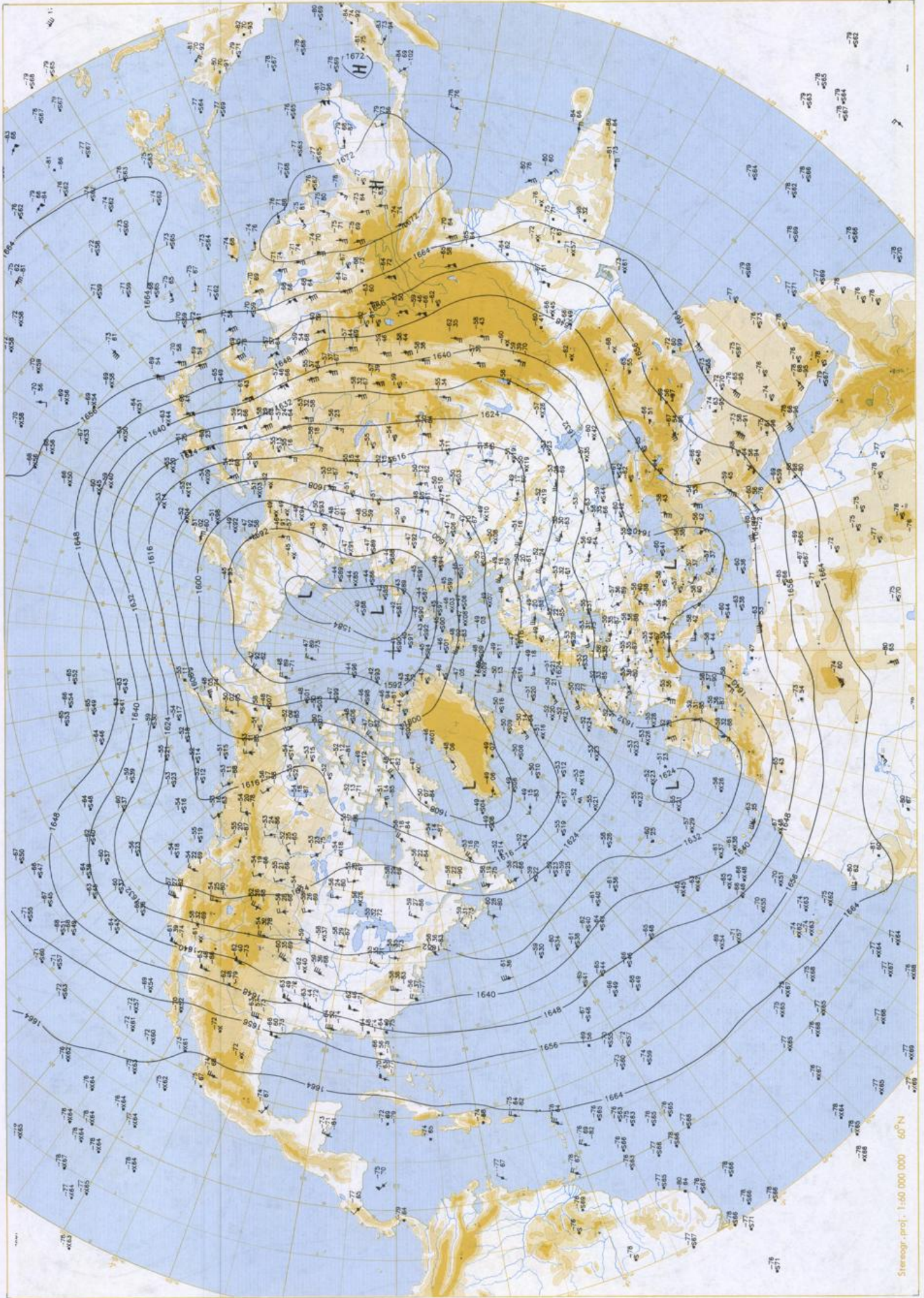
500 hPa 12 UTC

Stereogr. proj. 1:60 000 000 1°N

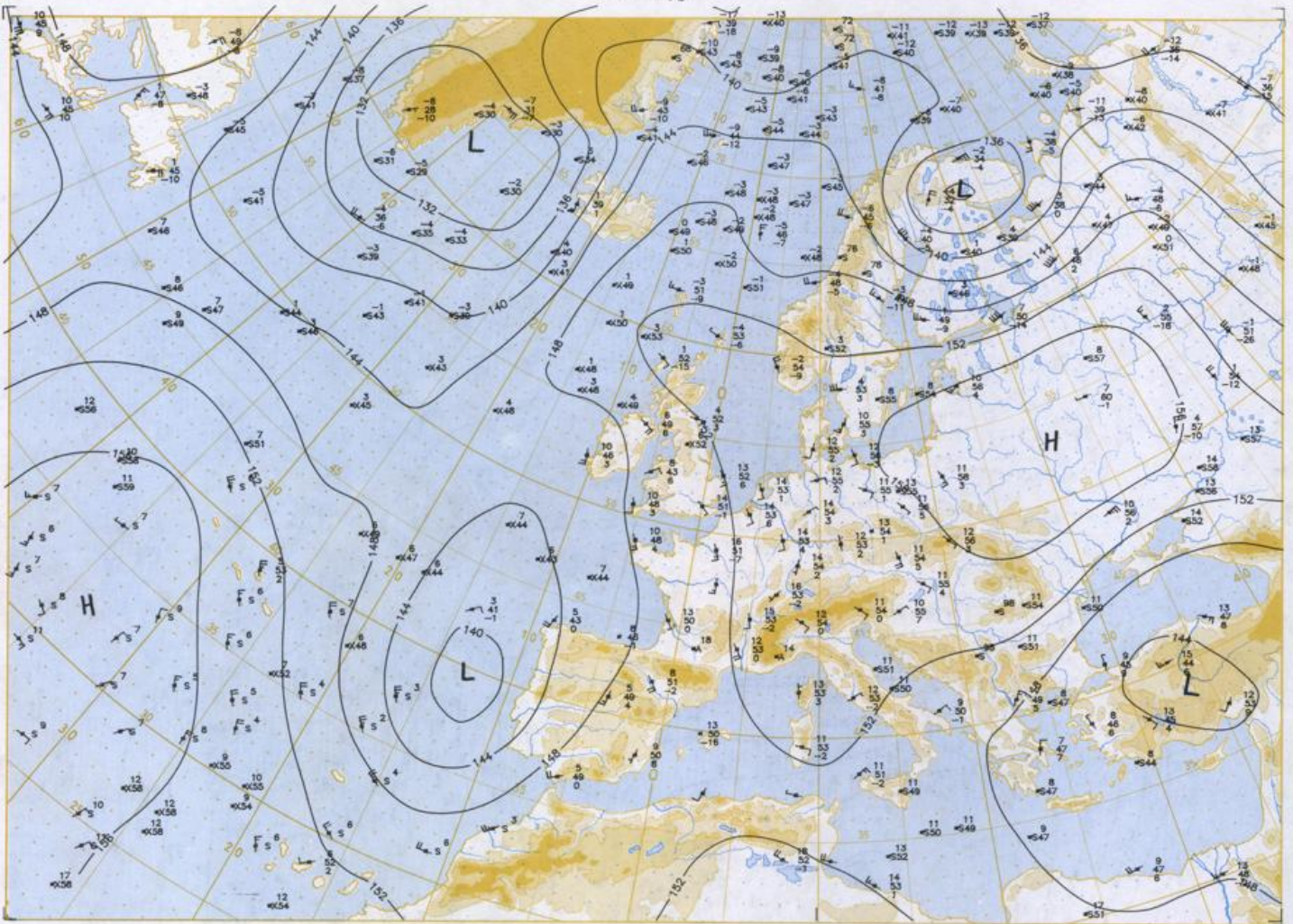


200 hPa 12 UTC

Streeogr. proj. 1:60 000 000 60°N

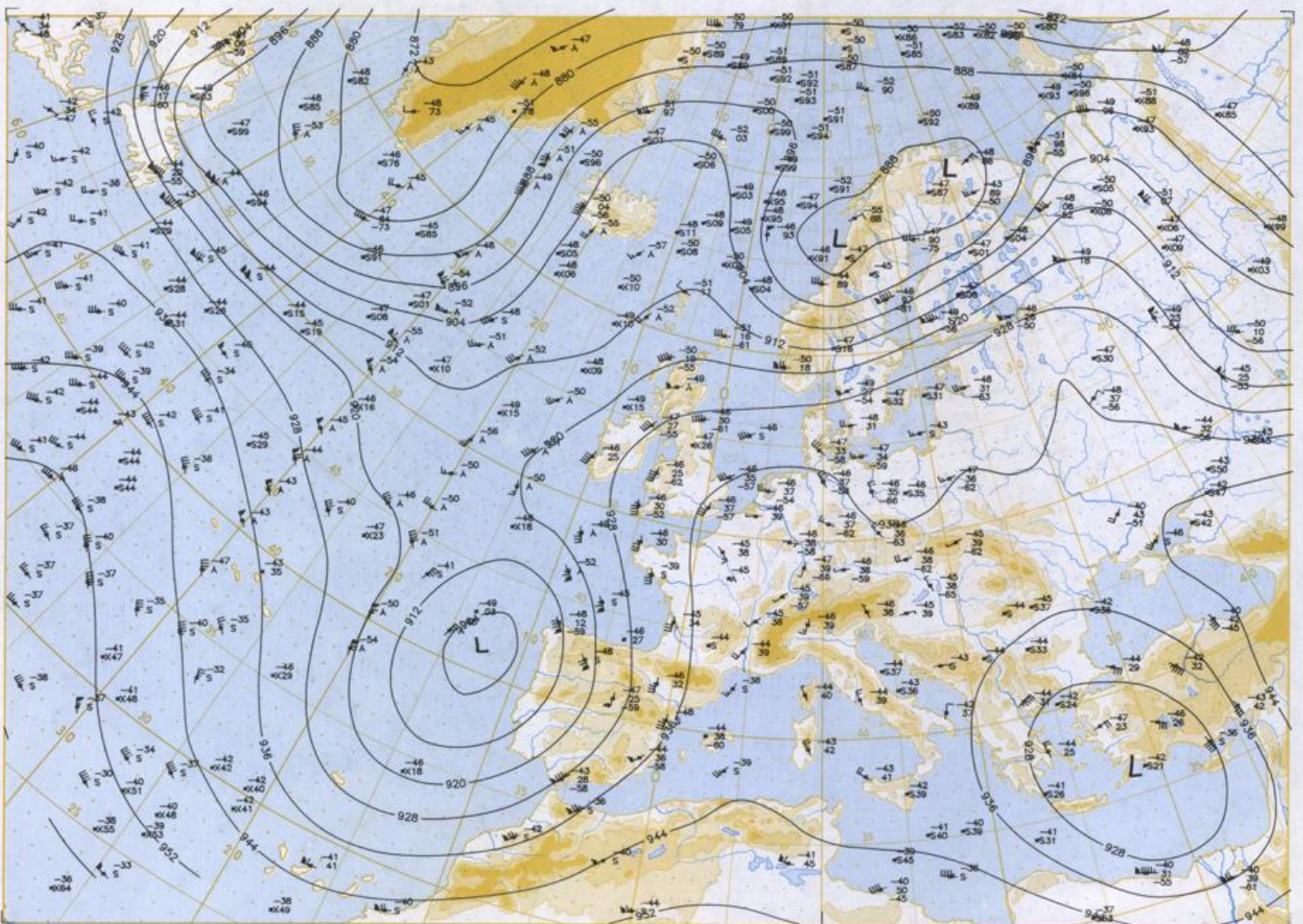


100 hPa 12 UTC

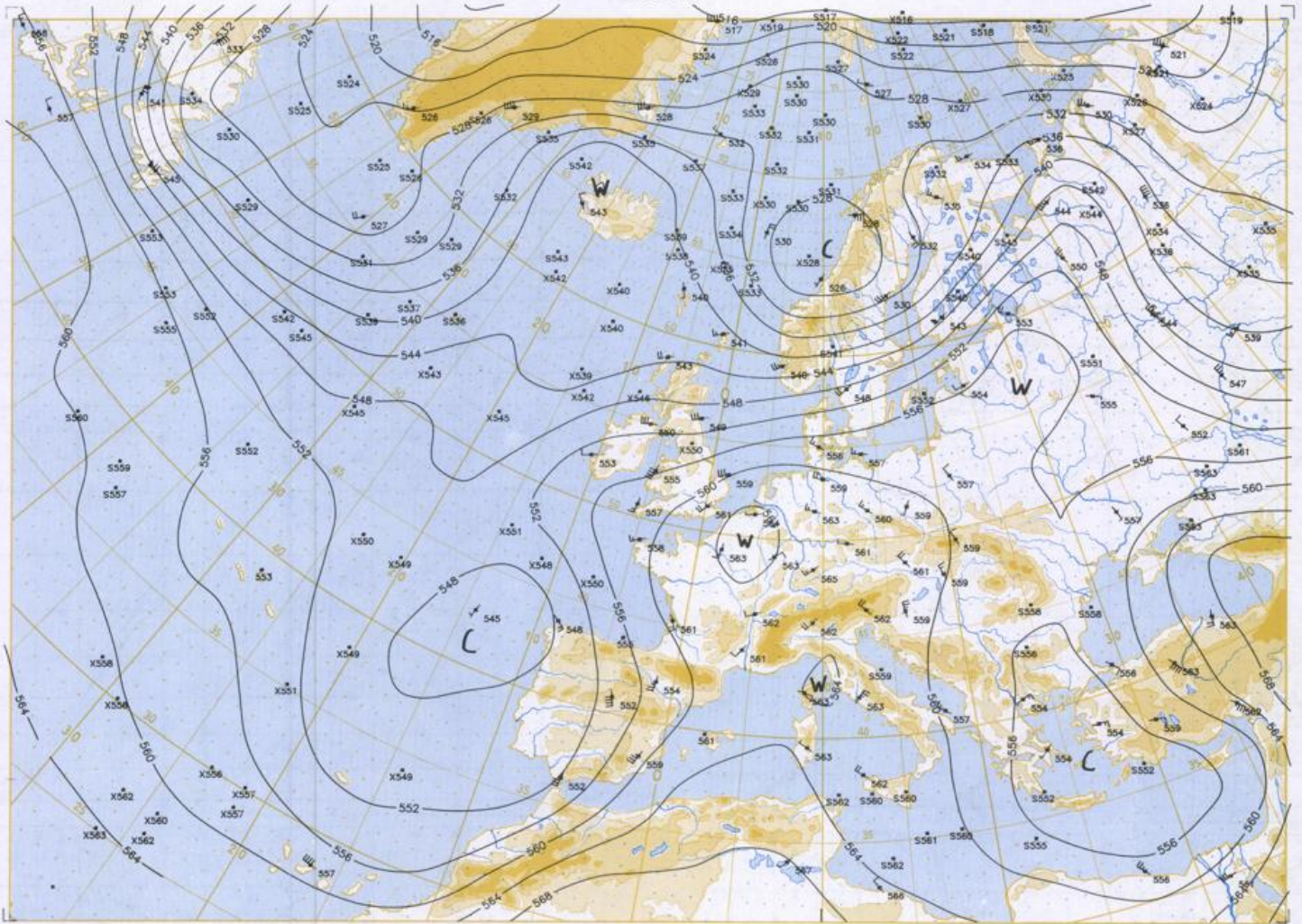


Stereogr. proj. 1:30 000 000 in 60°N

850 hPa 12 UTC

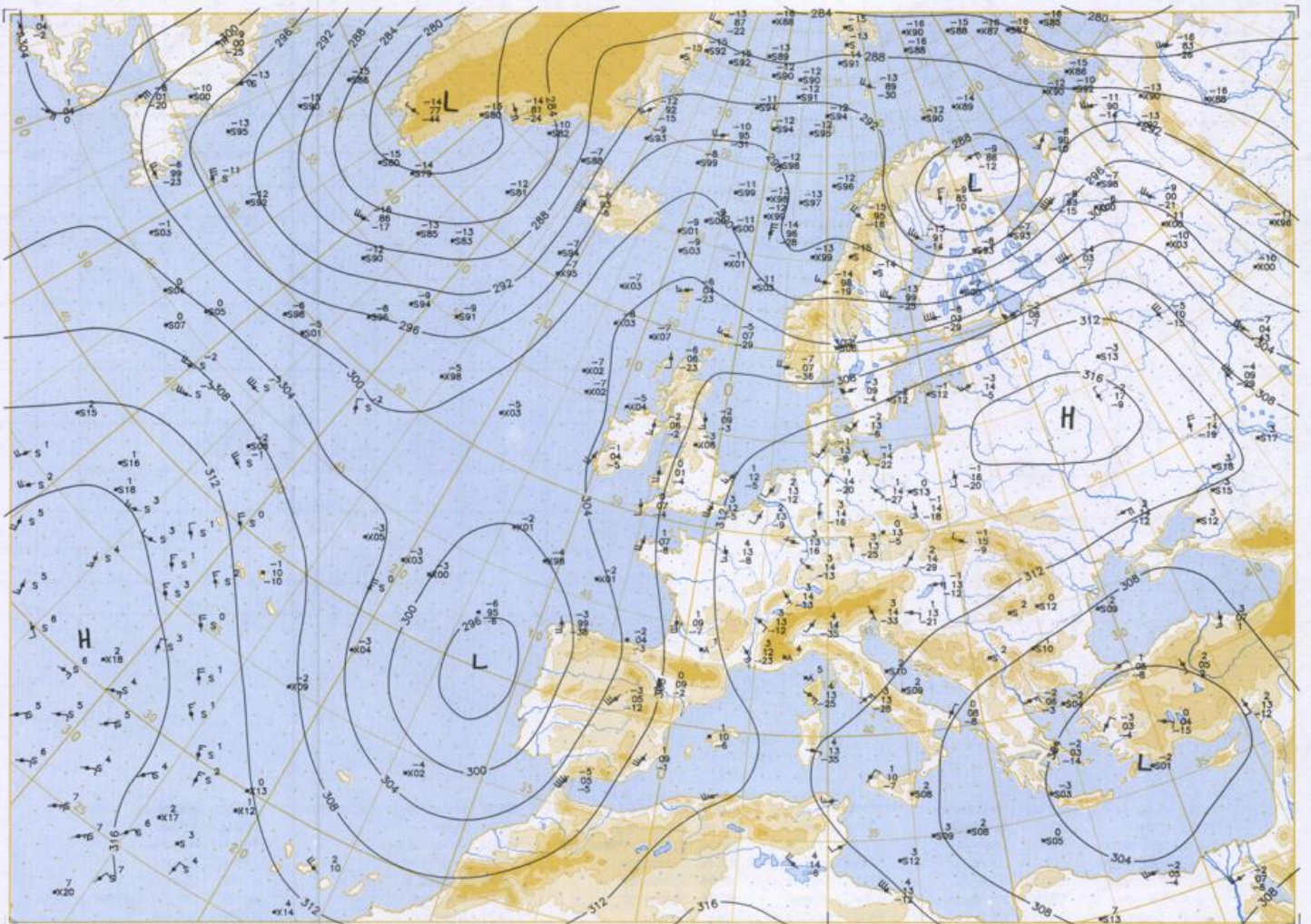


700 hPa 12 UTC



Stereogr. proj. 1:30 000 000 in 60°N

500/1000 hPa 12 UTC



300 hPa 12 UTC

