

Europäischer Wetterbericht European Meteorological Bulletin Bulletin Météorologique Européen Boletín Meteorológico Europeo



Amtsblatt des Deutschen Wetterdienstes

Druck und Verlag: Deutscher Wetterdienst, Frankfurter Straße 135, 63067 Offenbach · Postanschrift: 63004 Offenbach, Postfach 100465, Telefon

(069) 80 62-42 84

D 6168 A
ISSN 0341-2970

Erscheint täglich
Bezugspreis jährlich DM 456.–
zuzügl. Porto
Nachdruck nicht gestattet

Issued daily
Yearly Price DM 456.–
plus postage
All rights reserved

Publié quotidiennement
Prix annuel DM 456.–
plus port
Reproduction interdite

Se publica diariamente
Precio de suscripción anual DM 456.–
plus porte
Se prohíbe la reproducción

Jahrgang
Volume
Volume
Volumen

24

Donnerstag
Thursday
Jeudi
Jueves

15.07.1999

Nummer
Number
Número
Número

196

Inhalt

- Bodenwetterkarte 00 UTC
- Bodenwetterkarte Nordhemisphäre 12 UTC
- 500 - hPa-Fläche Nordhemisphäre 12 UTC
- 200 - hPa-Fläche Nordhemisphäre 12 UTC
- 100 - hPa-Fläche Nordhemisphäre 12 UTC
- 850 - hPa 12 UTC, 700 hPa 12 UTC
- Relative Topographie 500/1000 hPa 12 UTC
- 300 - hPa 12 UTC
- Aerologische Diagramme 12 UTC

Contents

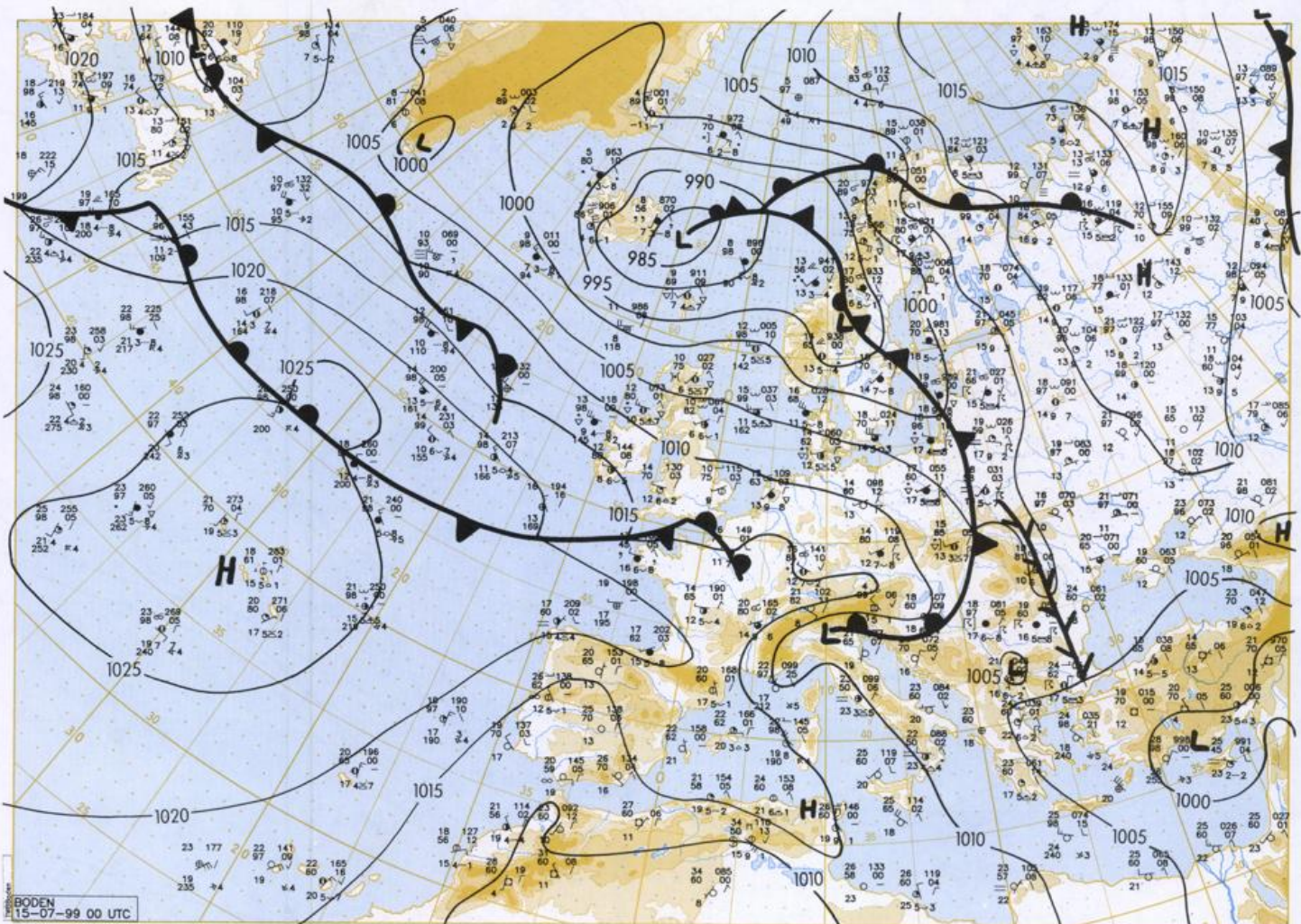
- Surface chart 00 UTC
- Surface chart northern hemisphere 12 UTC
- 500 hPa surface northern hemisphere 12 UTC
- 200 hPa surface northern hemisphere 12 UTC
- 100 hPa surface northern hemisphere 12 UTC
- 850 hPa 12 UTC, 700 hPa 12 UTC
- Thickness chart 500/1000 hPa 12 UTC
- 300 hPa 12 UTC
- Aerological diagrams 12 UTC

Contenu

- Carte de surface 00 UTC
- Carte de surface sur l'hémisphère nord 12 UTC
- Surface 500 hPa sur l'hémisphère nord 12 UTC
- Surface 200 hPa sur l'hémisphère nord 12 UTC
- Surface 100 hPa sur l'hémisphère nord 12 UTC
- 850 hPa 12 UTC, 700 hPa 12 UTC
- Carte d'épaisseur 500/1000 hPa 12 UTC
- 300 hPa 12 UTC
- Diagrammes aérologiques 12 UTC

Contenido

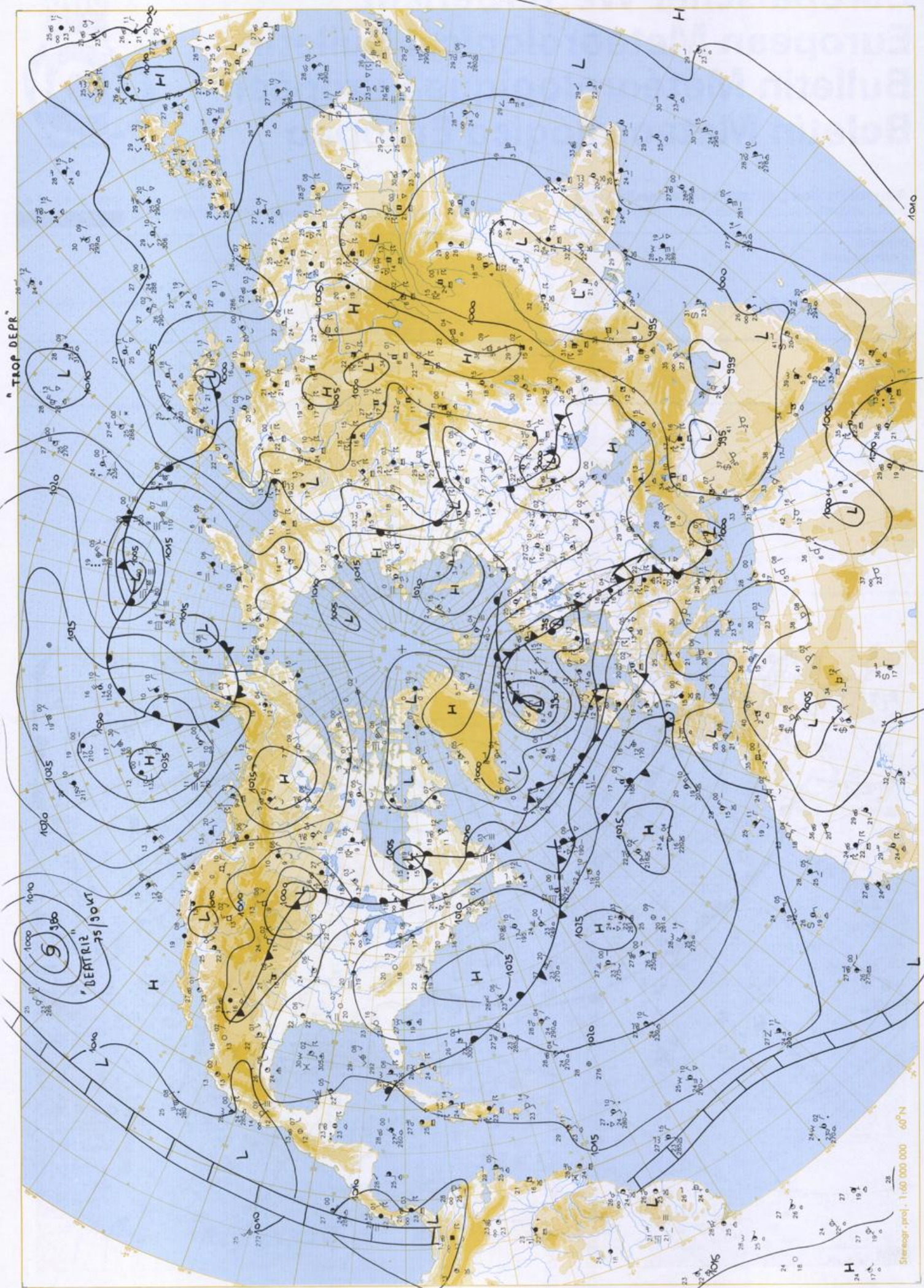
- Análisis superficie 00 UTC
- Análisis en superficie hemisferio norte 12 UTC
- Topografía de la superficie de 500 hPa hemisferio norte 12 UTC
- Topografía de la superficie de 200 hPa hemisferio norte 12 UTC
- Topografía de la superficie de 100 hPa hemisferio norte 12 UTC
- 850 hPa 12 UTC, 700 hPa 12 UTC
- Relativa 500/1000 hPa 12 UTC
- 300 hPa 12 UTC
- Diagramas aerológicos 12 UTC



BODEN
15-07-99 00 UTC

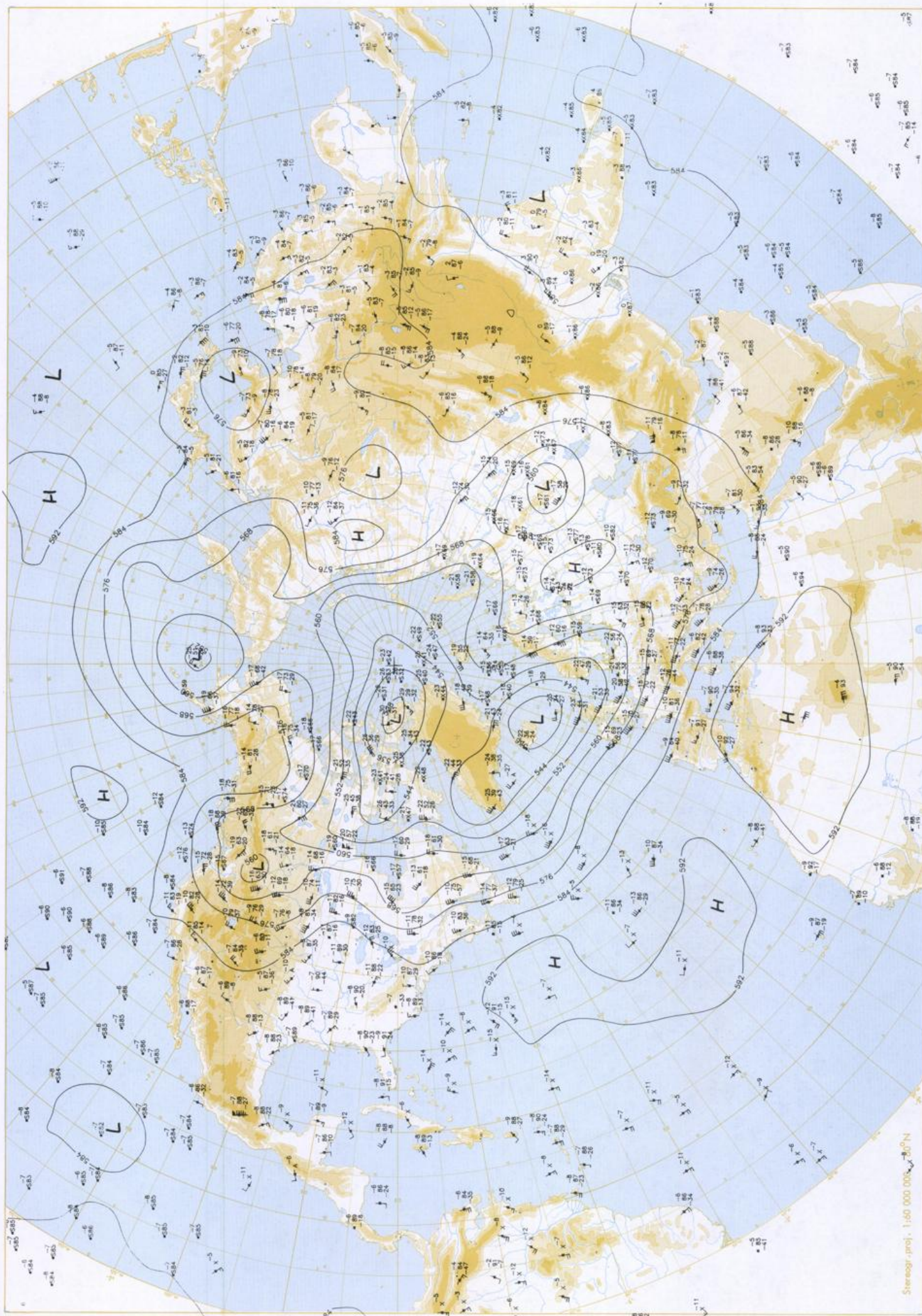
Stereogr.-proj.: 1:30 000 000 60°N

Surface chart 00 UTC



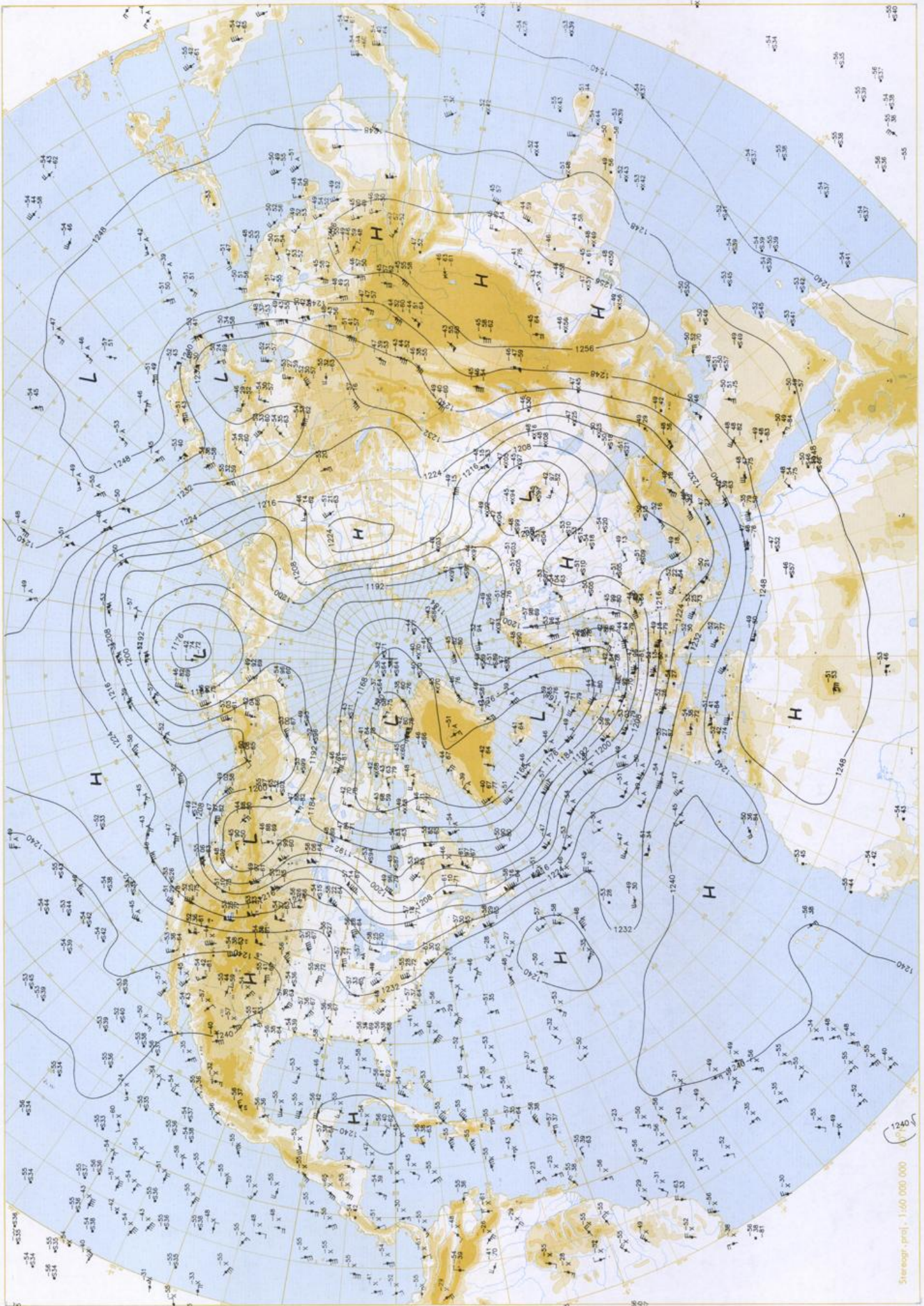
Surface chart 12 UTC

Stereogr. proj., 1:60 000 000 60°N



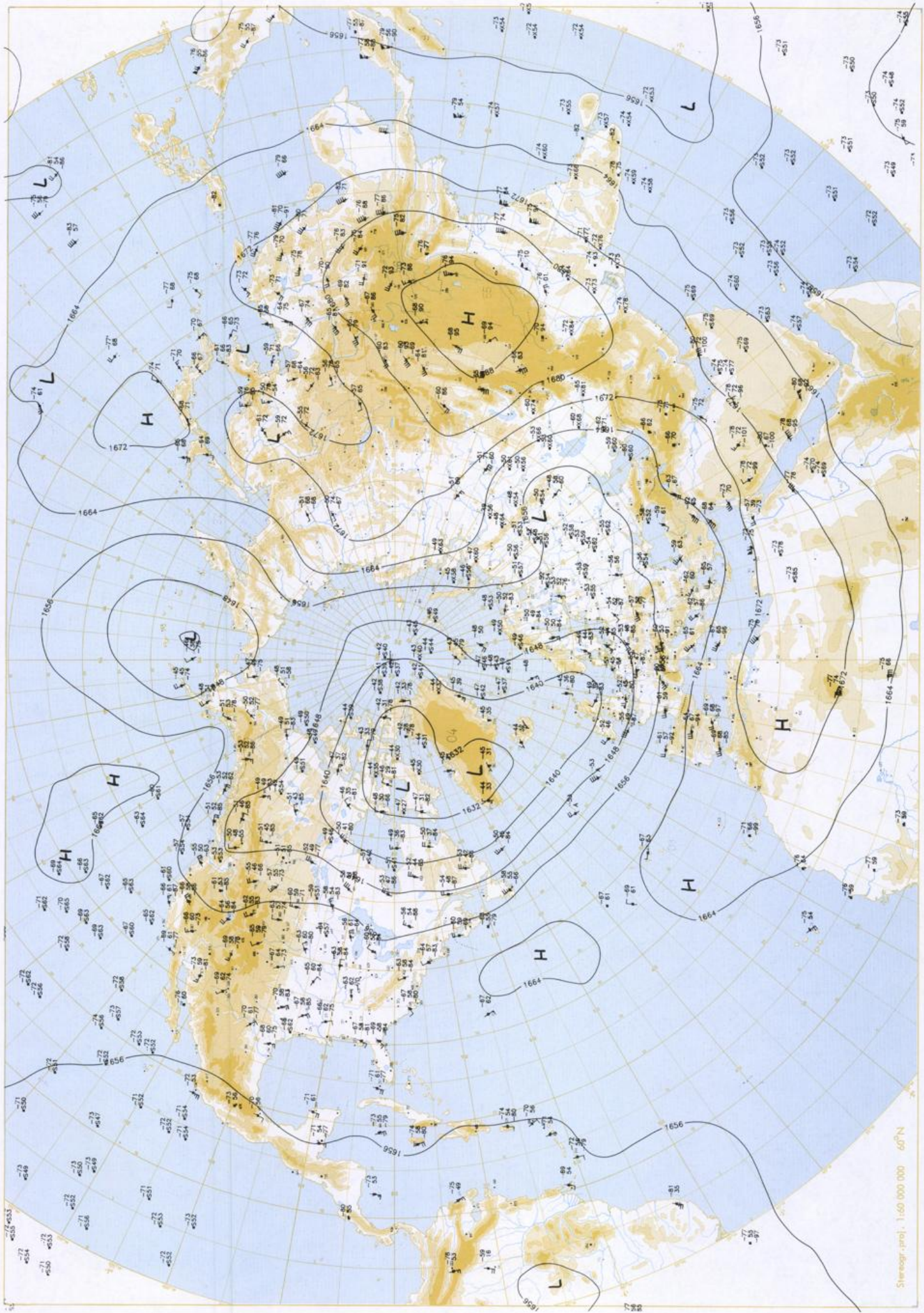
500 hPa 12 UTC

Stereogr. proj. 1:50 000 000, 30°N



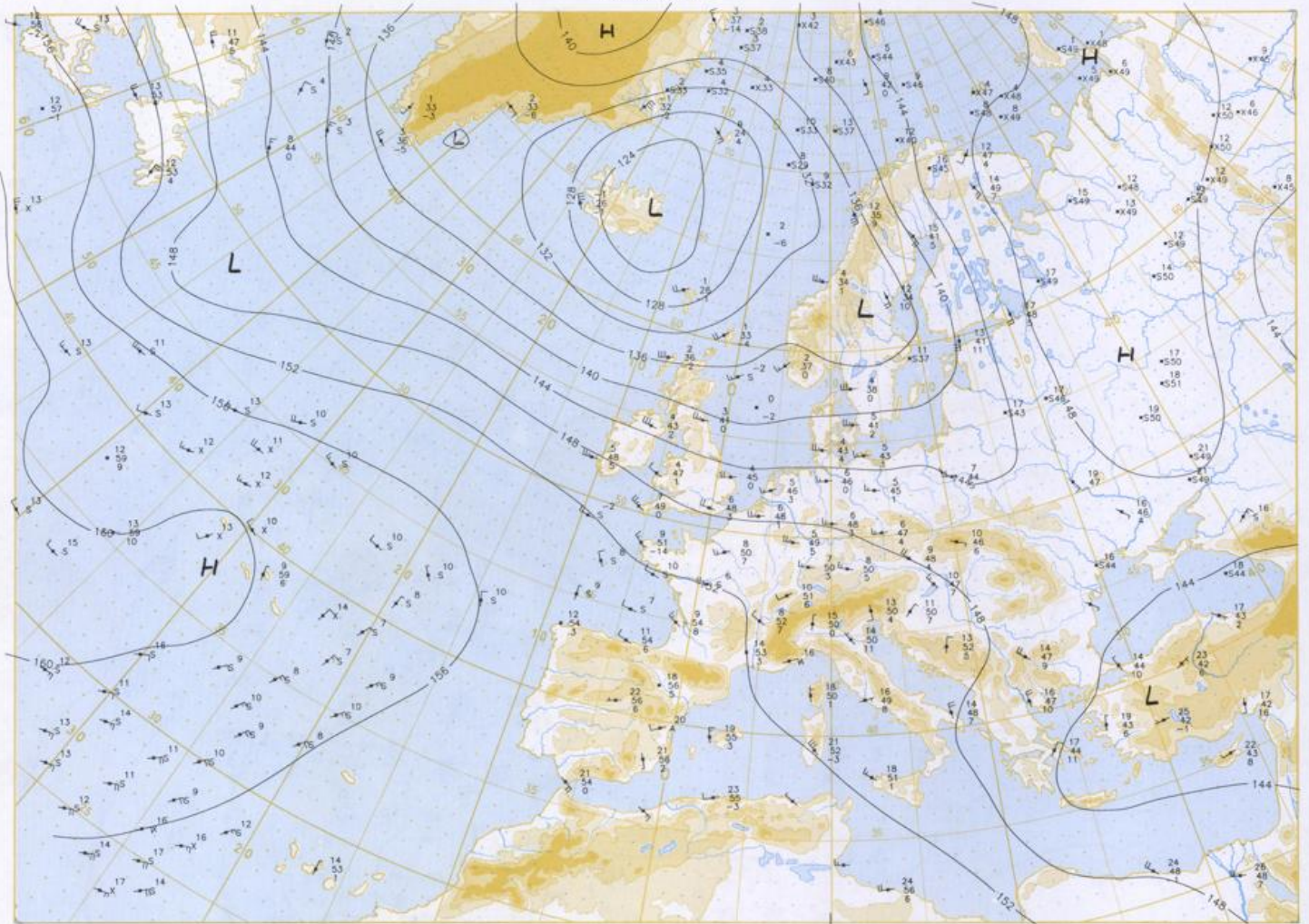
200 hPa 12 UTC

Stereogr. proj., 1:60 000 000



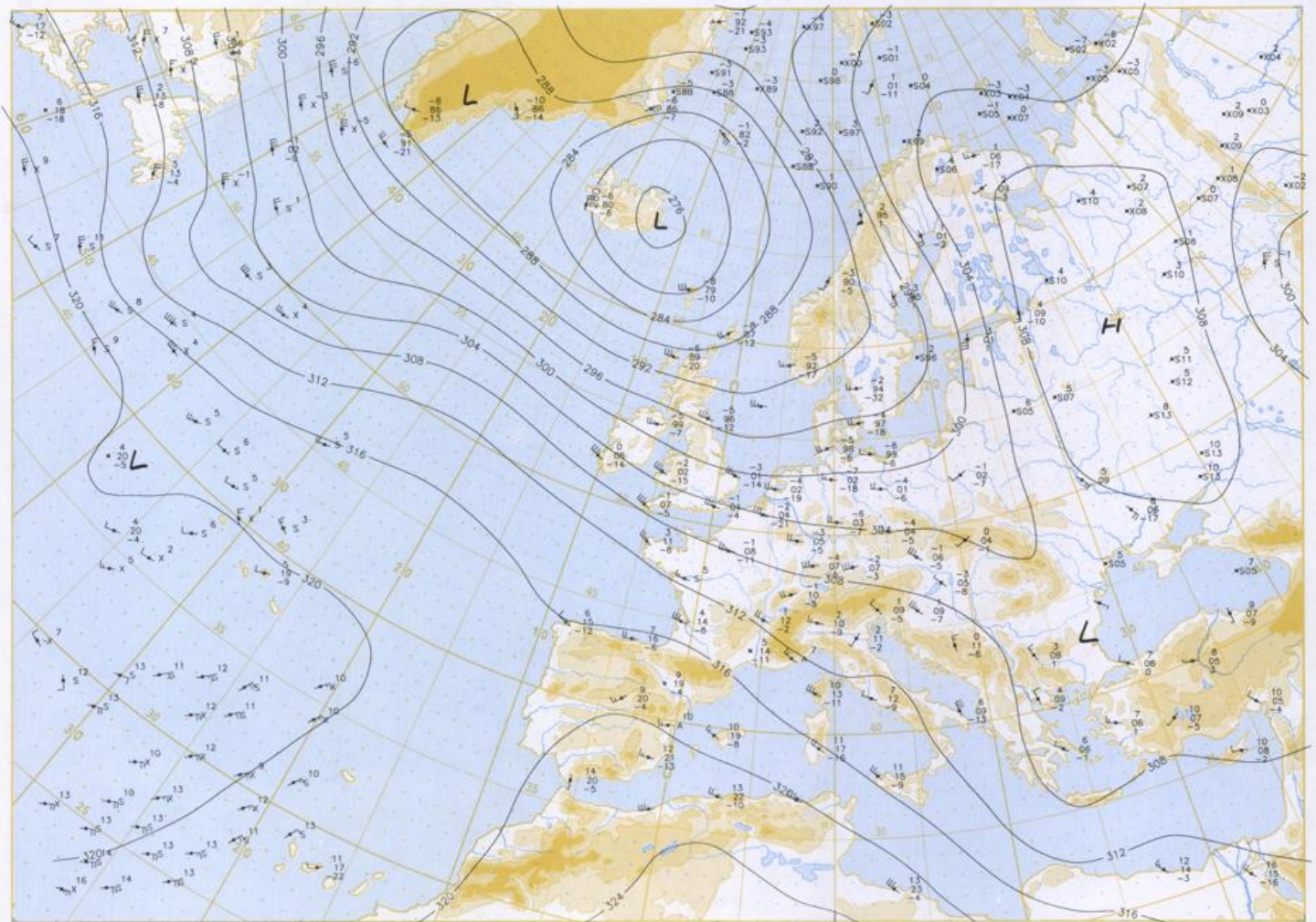
100 hPa 12 UTC

Stereogr. proj. 1:60 000 000 60°N

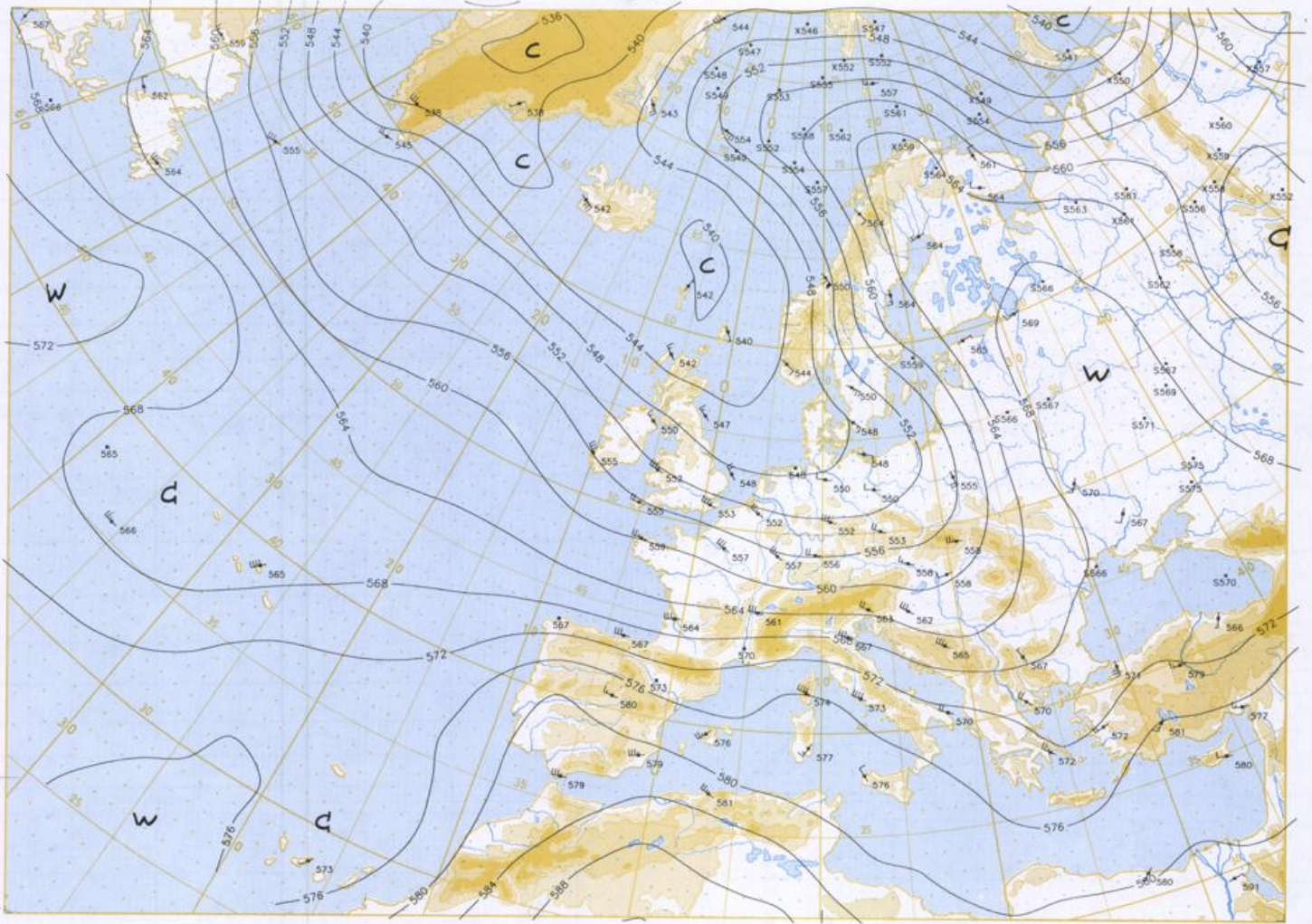


Stereogr. proj. 1:30 000 000 in 60°N

850 hPa 12 UTC

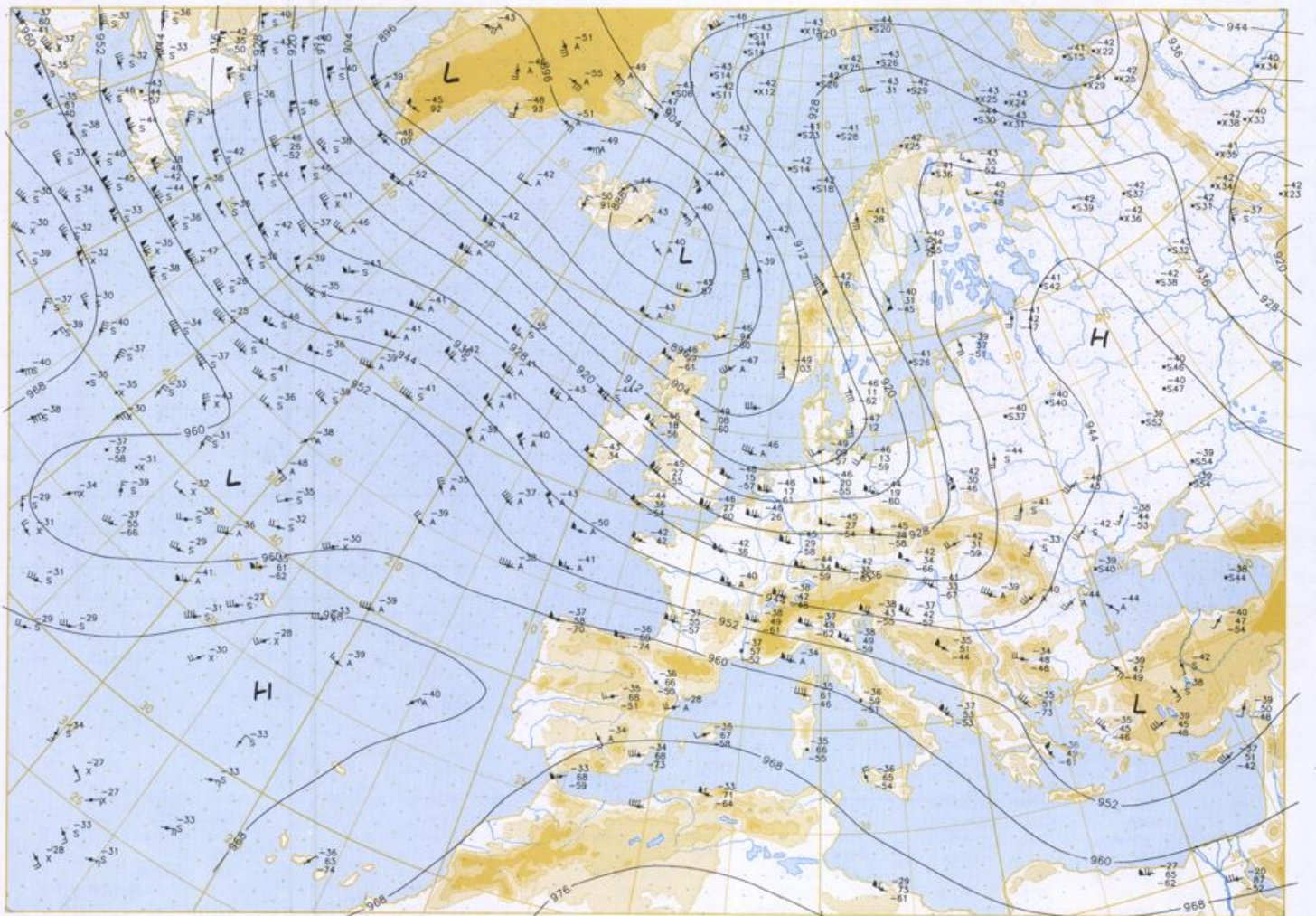


700 hPa 12 UTC



Stereogr. proj. 1:30 000 000 in 60°N

500/1000 hPa 12 UTC



300 hPa 12 UTC

