

Europäischer Wetterbericht European Meteorological Bulletin Bulletin Météorologique Européen Boletín Meteorológico Europeo



Amtsblatt des Deutschen Wetterdienstes

Druck und Verlag: Deutscher Wetterdienst, Frankfurter Straße 135, 63067 Offenbach · Postanschrift: 63004 Offenbach, Postfach 100465, Telefon: [REDACTED]

(069) 80 62-42 84

D 6168 A
ISSN 0341-2970

Erscheint täglich
Bezugspreis jährlich DM 456.-
zuzügl. Porto
Nachdruck nicht gestattet

Issued daily
Yearly Price DM 456.-
plus postage
All rights reserved

Publié quotidiennement
Prix annuel DM 456.-
plus port
Reproduction interdite

Se publica diariamente
Precio de suscripción anual DM 456.-
plus porte
Se prohíbe la reproducción

Jahrgang
Volume
Volume
Volumen
24

Mittwoch
Wednesday
Mercredi
Miércoles
24.02.1999

Nummer
Number
Número
Número
55

Inhalt

- Bodenwetterkarte 00 UTC
- Bodenwetterkarte Nordhemisphäre 12 UTC
- 500 - hPa-Fläche Nordhemisphäre 12 UTC
- 200 - hPa-Fläche Nordhemisphäre 12 UTC
- 100 - hPa-Fläche Nordhemisphäre 12 UTC
- 850 - hPa 12 UTC, 700 hPa 12 UTC
- Relative Topographie 500/1000 hPa 12 UTC
- 300 - hPa 12 UTC
- Aerologische Diagramme 12 UTC

Contents

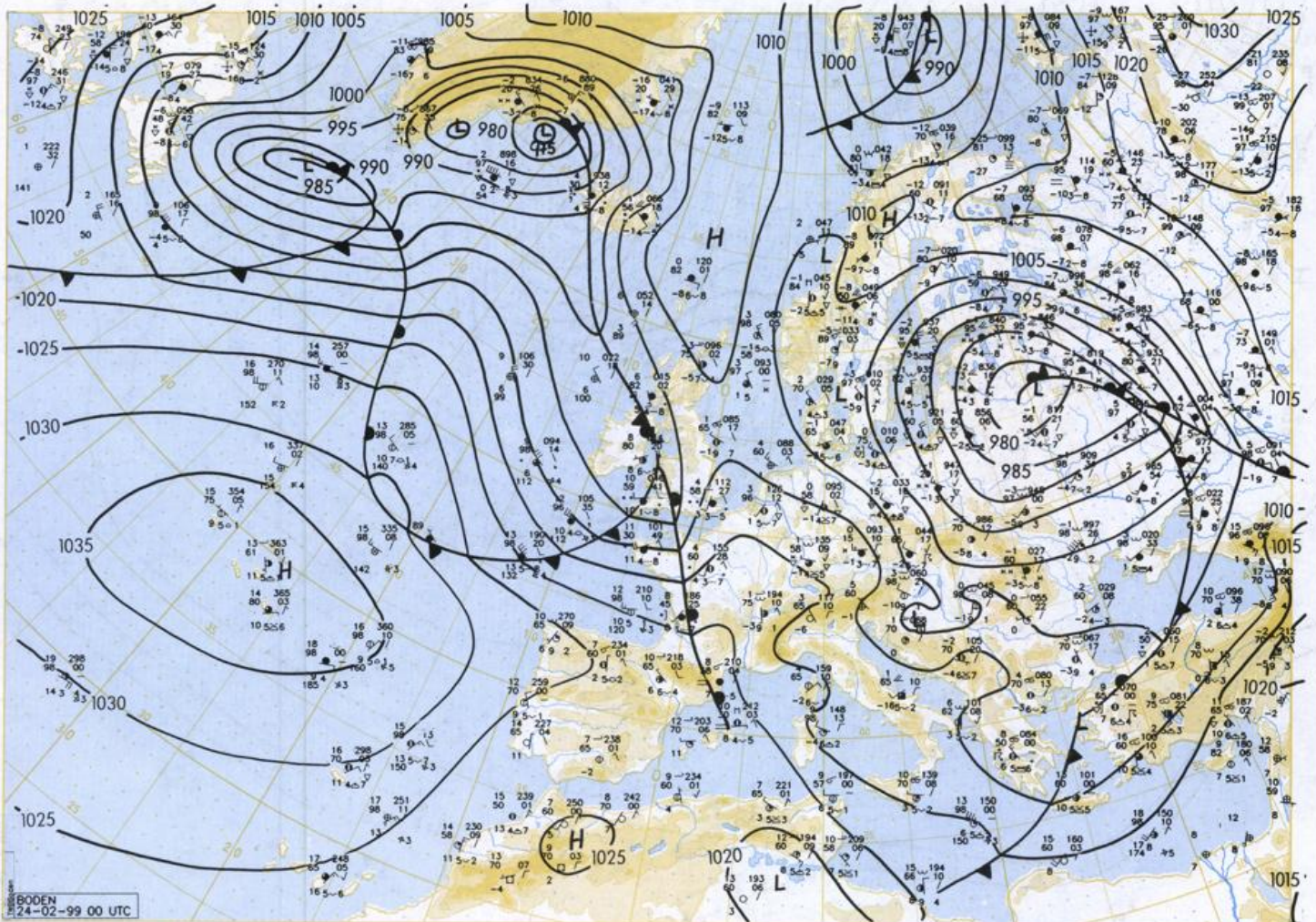
- Surface chart 00 UTC
- Surface chart northern hemisphere 12 UTC
- 500 hPa surface northern hemisphere 12 UTC
- 200 hPa surface northern hemisphere 12 UTC
- 100 hPa surface northern hemisphere 12 UTC
- 850 hPa 12 UTC, 700 hPa 12 UTC
- Thickness chart 500/1000 hPa 12 UTC
- 300 hPa 12 UTC
- Aerological diagrams 12 UTC

Contenu

- Carte de surface 00 UTC
- Carte de surface sur l'hémisphère nord 12 UTC
- Surface 500 hPa sur l'hémisphère nord 12 UTC
- Surface 200 hPa sur l'hémisphère nord 12 UTC
- Surface 100 hPa sur l'hémisphère nord 12 UTC
- 850 hPa 12 UTC, 700 hPa 12 UTC
- Carte d'épaisseur 500/1000 hPa 12 UTC
- 300 hPa 12 UTC
- Diagrammes aérologiques 12 UTC

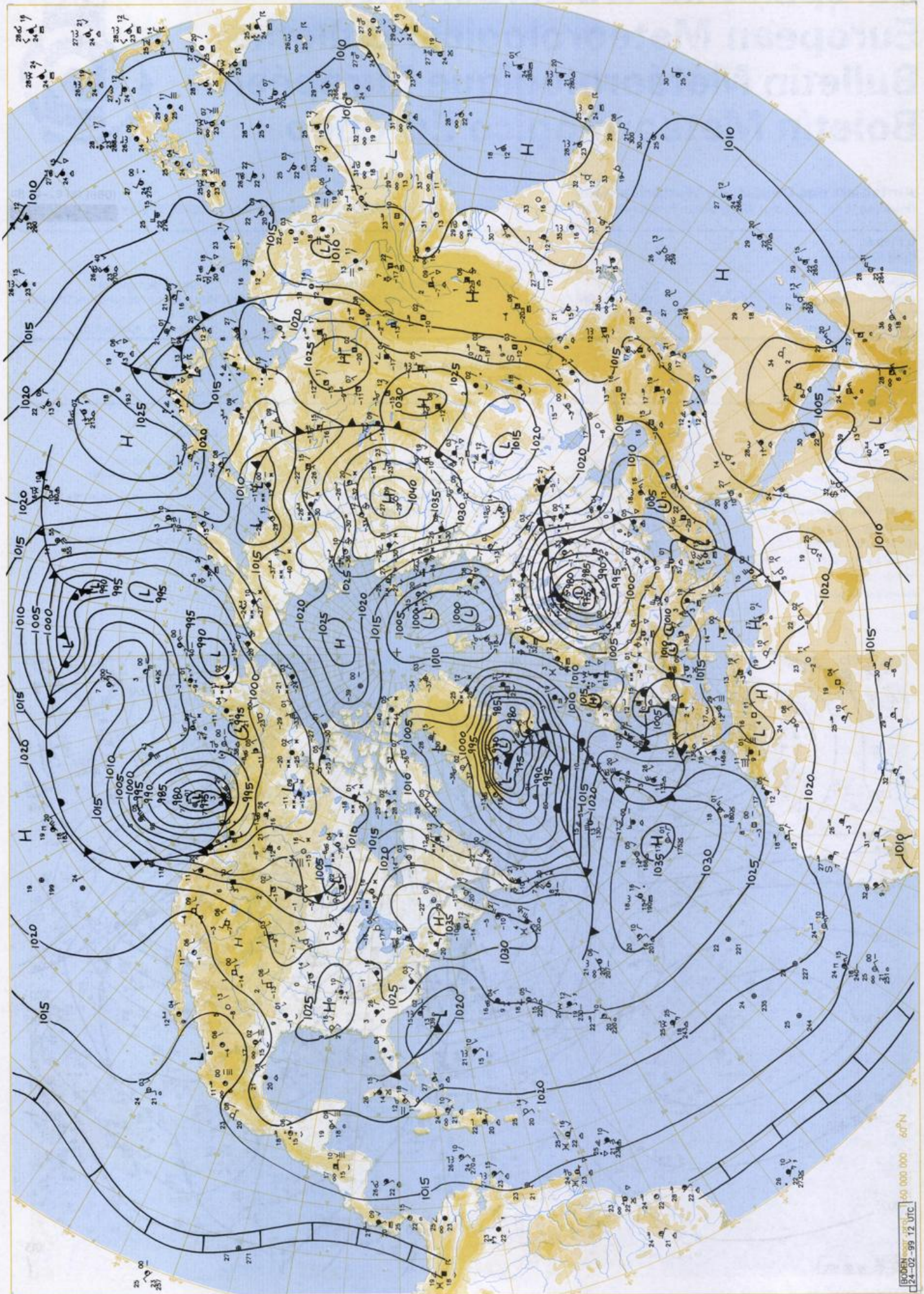
Contenido

- Análisis superficie 00 UTC
- Análisis en superficie hemisferio norte 12 UTC
- Topografía de la superficie de 500 hPa hemisferio norte 12 UTC
- Topografía de la superficie de 200 hPa hemisferio norte 12 UTC
- Topografía de la superficie de 100 hPa hemisferio norte 12 UTC
- 850 hPa 12 UTC, 700 hPa 12 UTC
- Relativa 500/1000 hPa 12 UTC
- 300 hPa 12 UTC
- Diagramas aerológicos 12 UTC



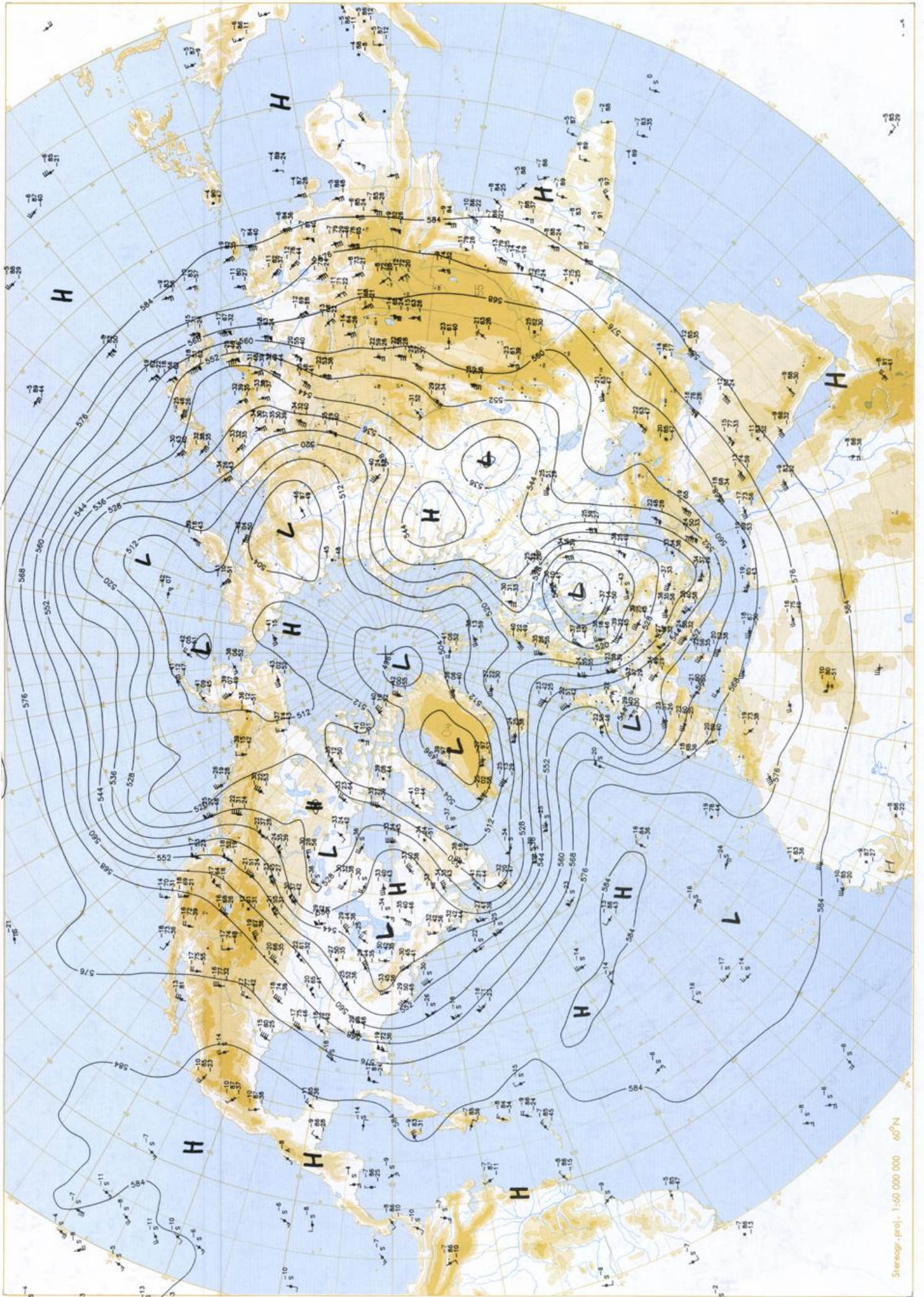
Stereogr. proj., 1:30 000 000 60°N

Surface chart 00 UTC



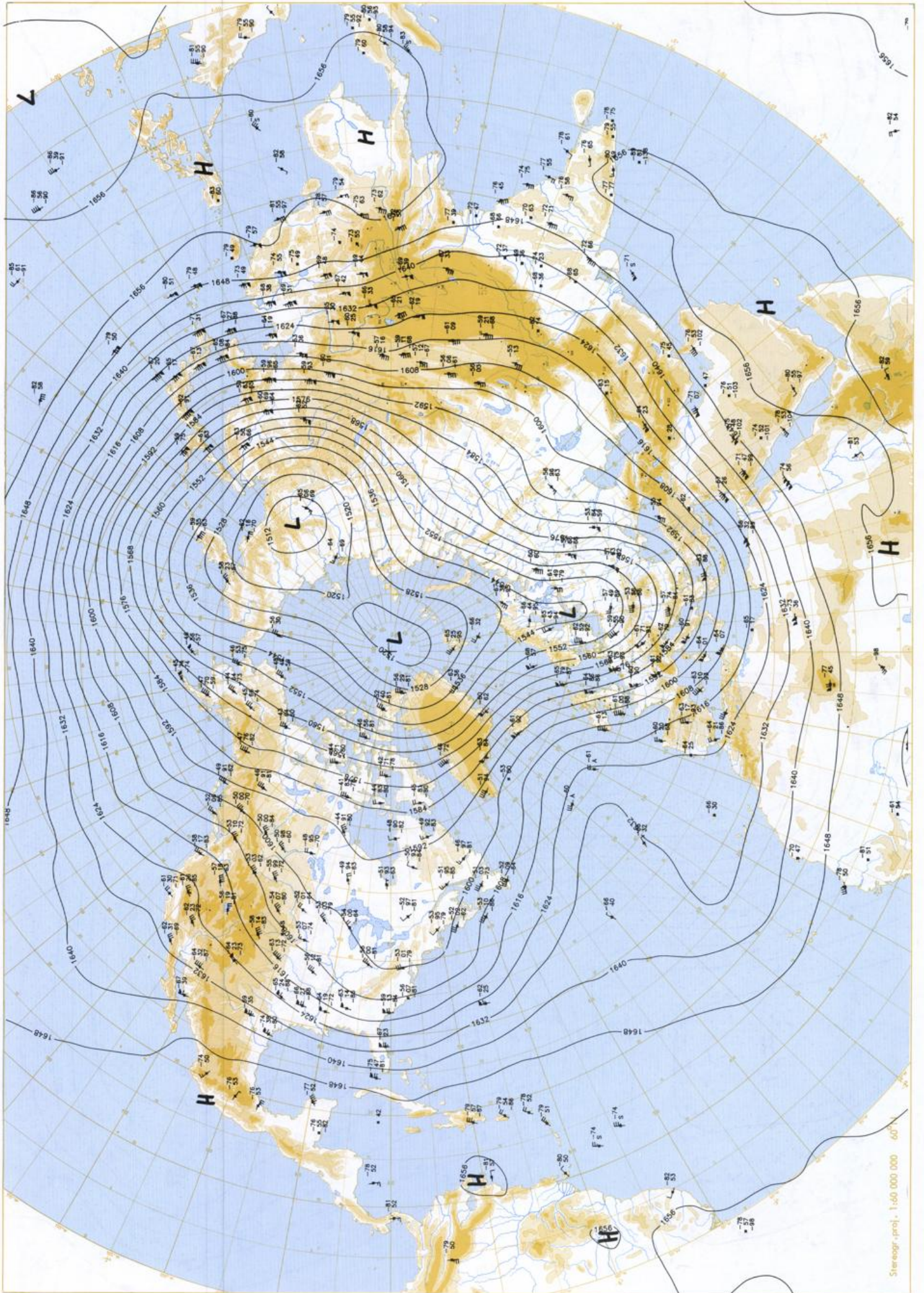
Surface chart 12 UTC

BRUNNEN 40 0000 0000 60°N
24-02-99 12 UTC



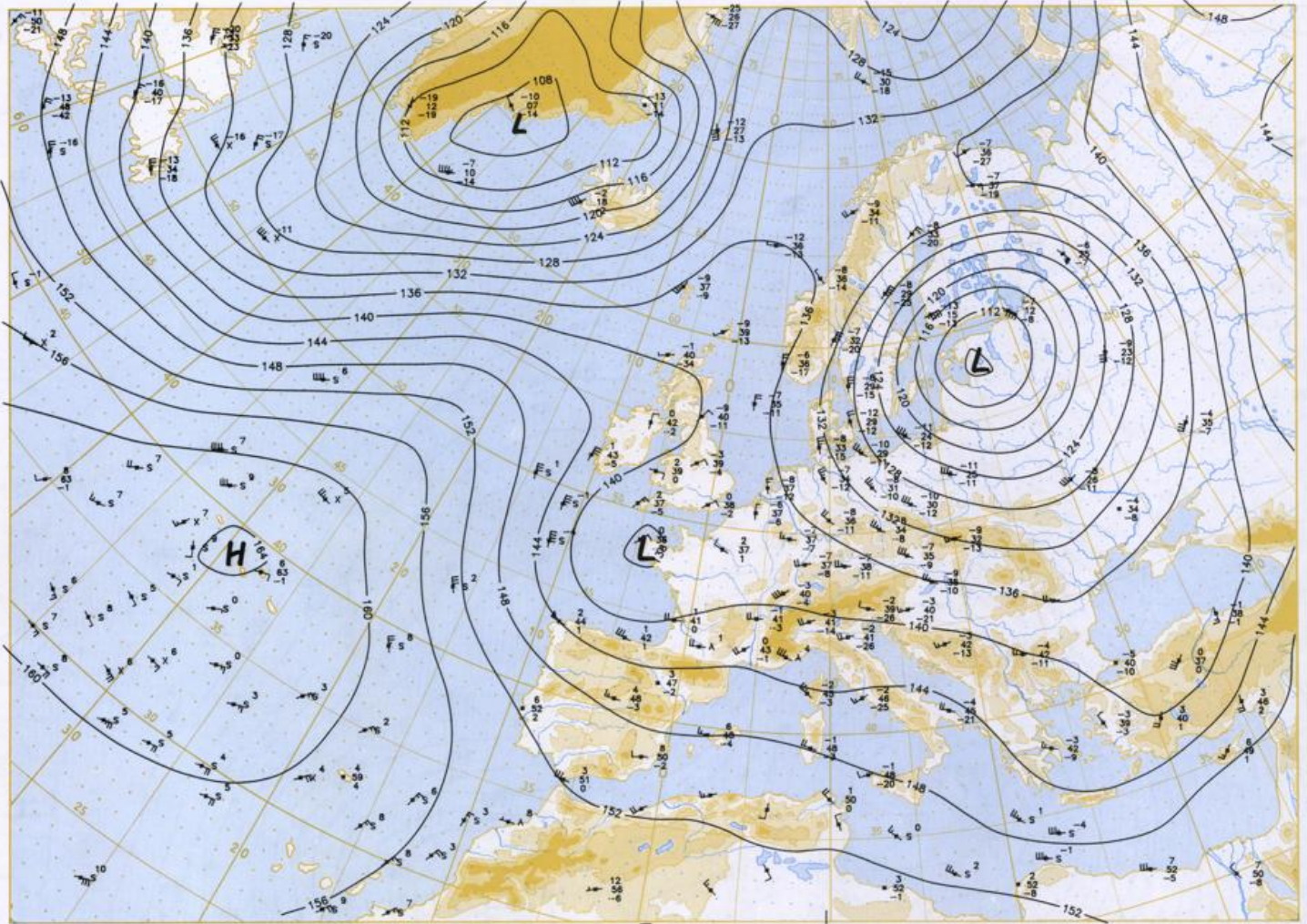
500 hPa 12 UTC

Stereogr. proj. 1:60 000 000 60°N



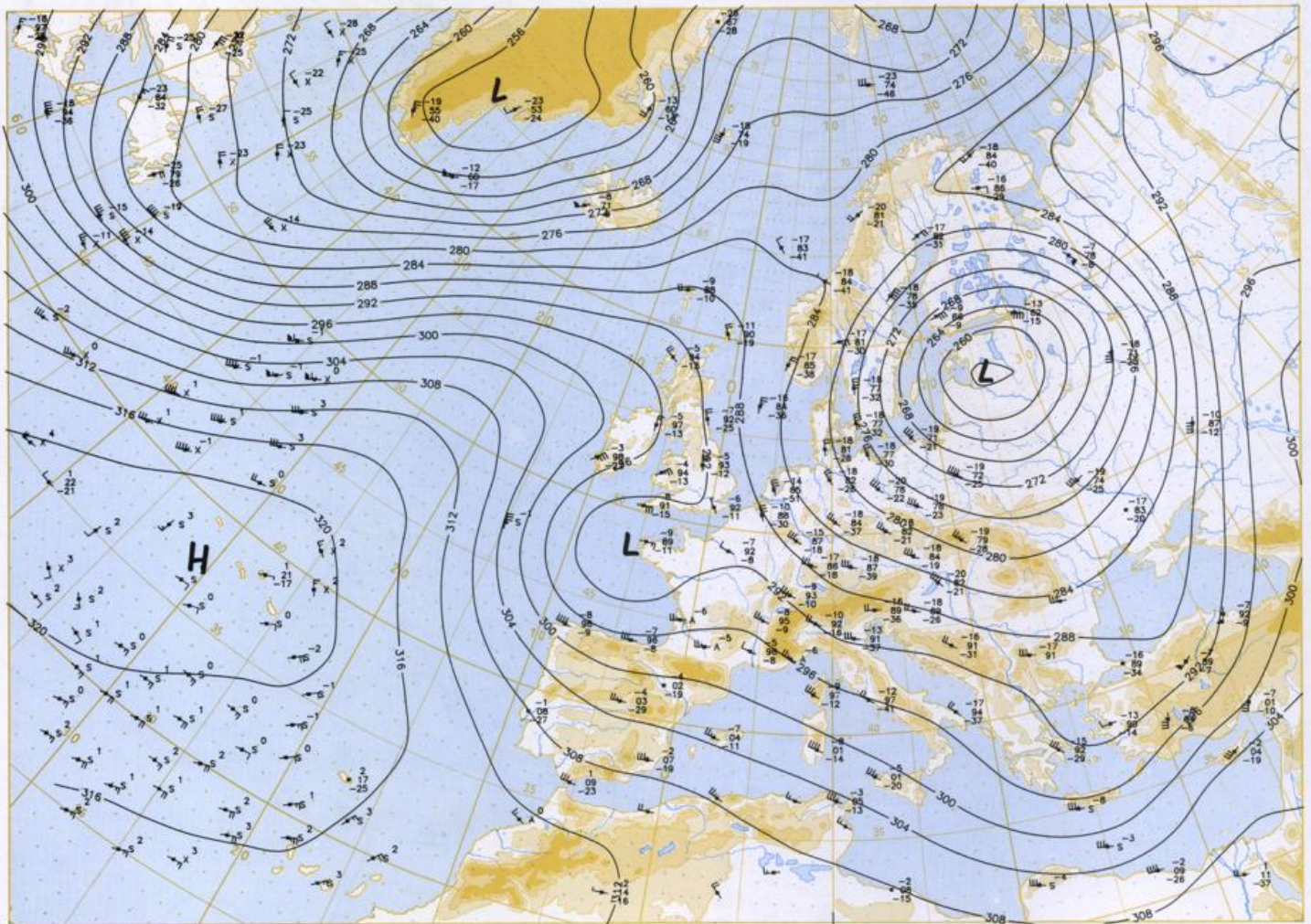
100 hPa 12 UTC

Stereogr. proj., 1:50 000 000 60°

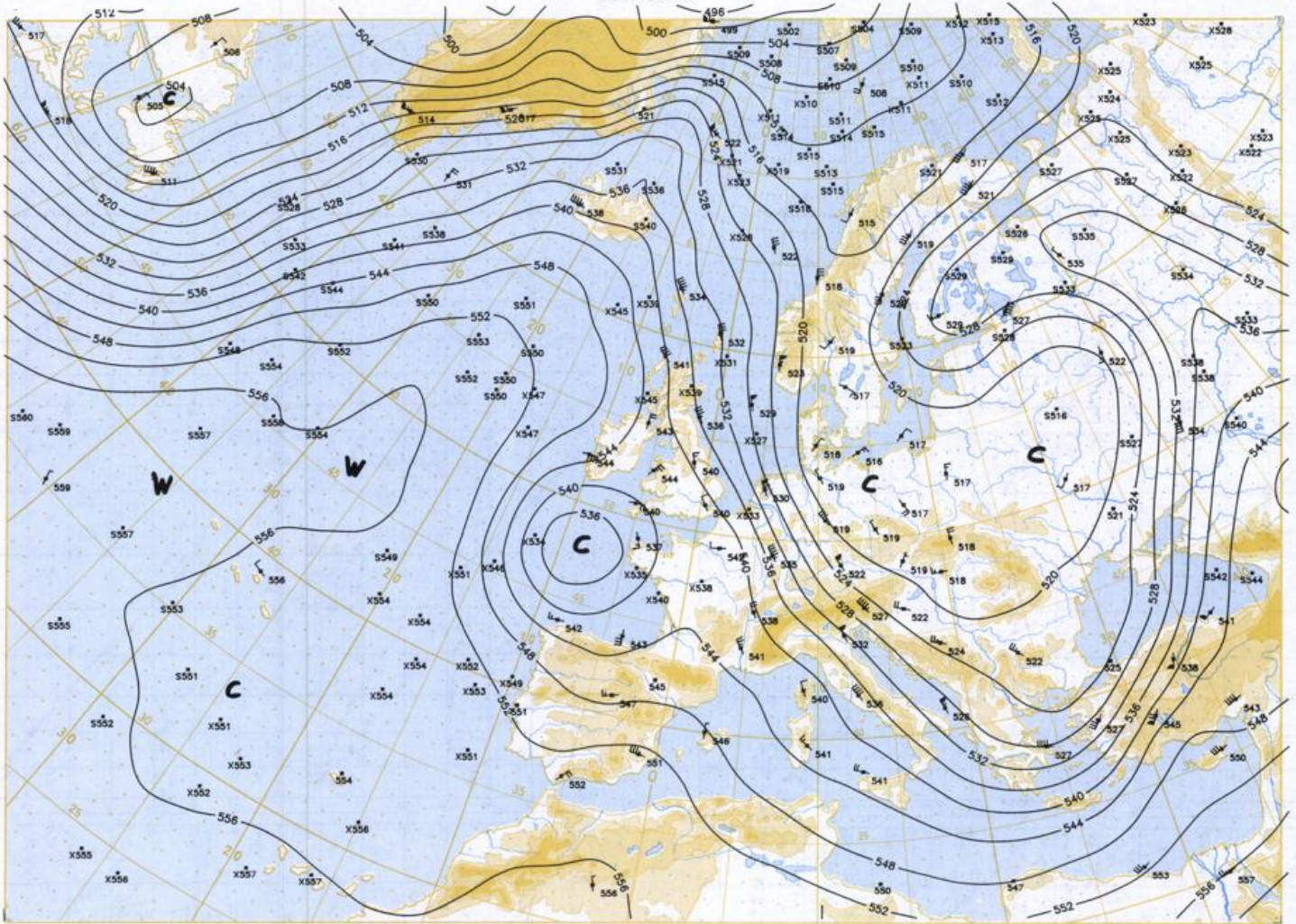


Stereogr. proj. 1:30 000 000 in 60°N

850 hPa 12 UTC

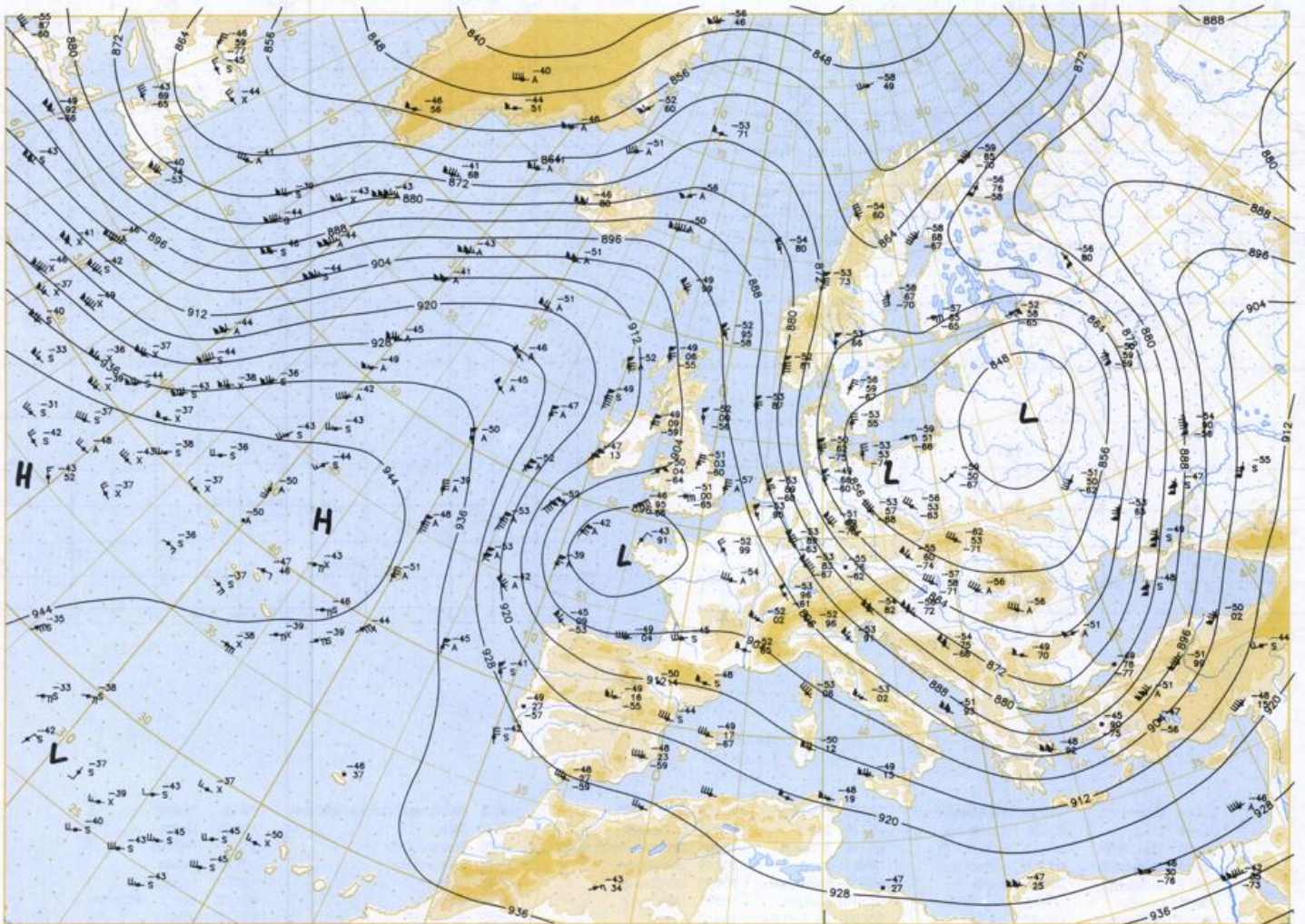


700 hPa 12 UTC



Stereogr. proj. 1:30 000 000 in 60°N

500/1000 hPa 12 UTC



300 hPa 12 UTC

