Europäischer Wetterbericht
European Meteorological Bulletin
Bulletin Météorologique Européen
Boletín Meteorológico Europeo

Amtsblatt des Deutschen Wetterdienstes
Druck und Verlag: Deutscher Wetterdienst, Frankfurter Straße 135, 63067 Offenbach · Postanschrift: 63004 Offenbach, Postfach 100465, Telefon: (0 69) 80 62-42 84

D 6168 A
ISSN 0341-2970

Erscheint täglich Bezugspreis jährlich DM 456.– zuzügl. Porto Nachdruck nicht gestattet	Issued daily Yearly Price DM 456.– plus postage All rights reserved	Publié quotidiennement Prix annuel DM 456.– plus port Reproduction interdite	Se publica diariamente Precio de suscripción anual DM 456.– plus porte Se prohibe la reproducción

Jahrgang Volume Volume Volumen	25	Sonntag Sunday Dimanche Domingo	17.12.2000	Nummer Number Numéro Número	352

Inhalt

Bodenwetterkarte 00 UTC
Bodenwetterkarte Nordhemisphäre 12 UTC
500 - hPa-Fläche Nordhemisphäre 12 UTC
200 - hPa-Fläche Nordhemisphäre 12 UTC
100 - hPa-Fläche Nordhemisphäre 12 UTC
850 - hPa 12 UTC, 700 hPa 12 UTC
Relative Topographie 500/1000 hPa 12 UTC
300 - hPa 12 UTC
Aerologische Diagramme 12 UTC

Contents

Surface chart 00 UTC
Surface chart northern hemisphere 12 UTC
500 hPa surface northern hemisphere 12 UTC
200 hPa surface northern hemisphere 12 UTC
100 hPa surface northern hemisphere 12 UTC
850 hPa 12 UTC, 700 hPa 12 UTC
Thickness chart 500/1000 hPa 12 UTC
300 hPa 12 UTC
Aerological diagrams 12 UTC

Contenu

Carte de surface 00 UTC
Carte de surface sur l'hemisphère nord 12 UTC
Surface 500 hPa sur l'hemisphère nord 12 UTC
Surface 200 hPa sur l'hemisphère nord 12 UTC
Surface 100 hPa sur l'hemisphère nord 12 UTC
850 hPa 12 UTC, 700 hPa 12 UTC
Carte d' épaisseur 500/1000 hPa 12 UTC
300 hPa 12 UTC
Diagrammes aérologiques 12 UTC

Contenido

Análisis superficie 00 UTC
Análisis en superficie hemisferio norte 12 UTC
Topografia de la superficie de 500 hPa hemisferio norte 12 UTC
Topografia de la superficie de 200 hPa hemisferio norte 12 UTC
Topografia de la superficie de 100 hPa hemisferio norte 12 UTC
850 hPa 12 UTC, 700 hPa 12 UTC
Relativa 500/1000 hPa 12 UTC
300 hPa 12 UTC
Diagramas aerológicos 12 UTC

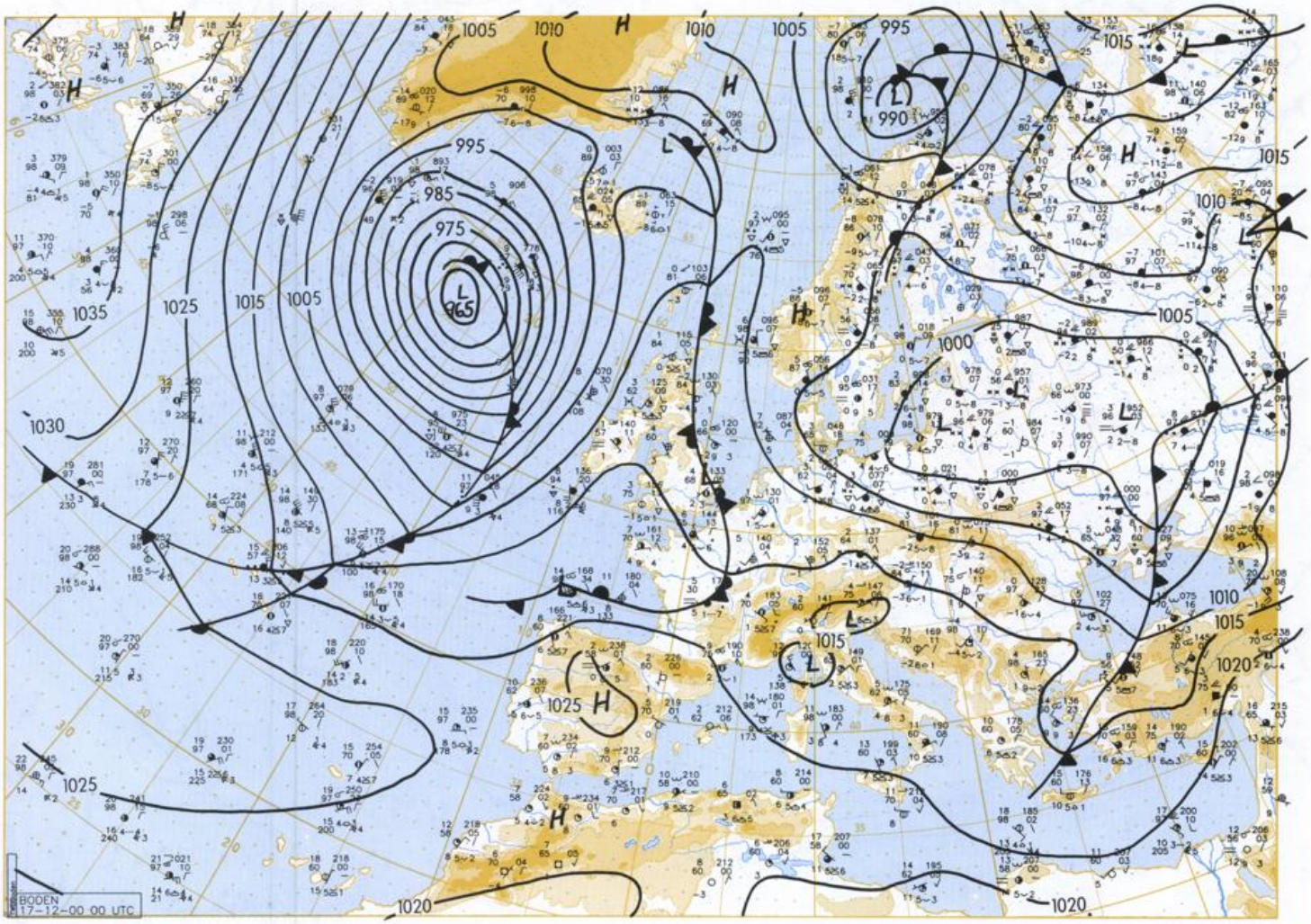

Stereogr.proj. 1:30 000 000 60°N

Surface chart 00 UTC

17.12.2000

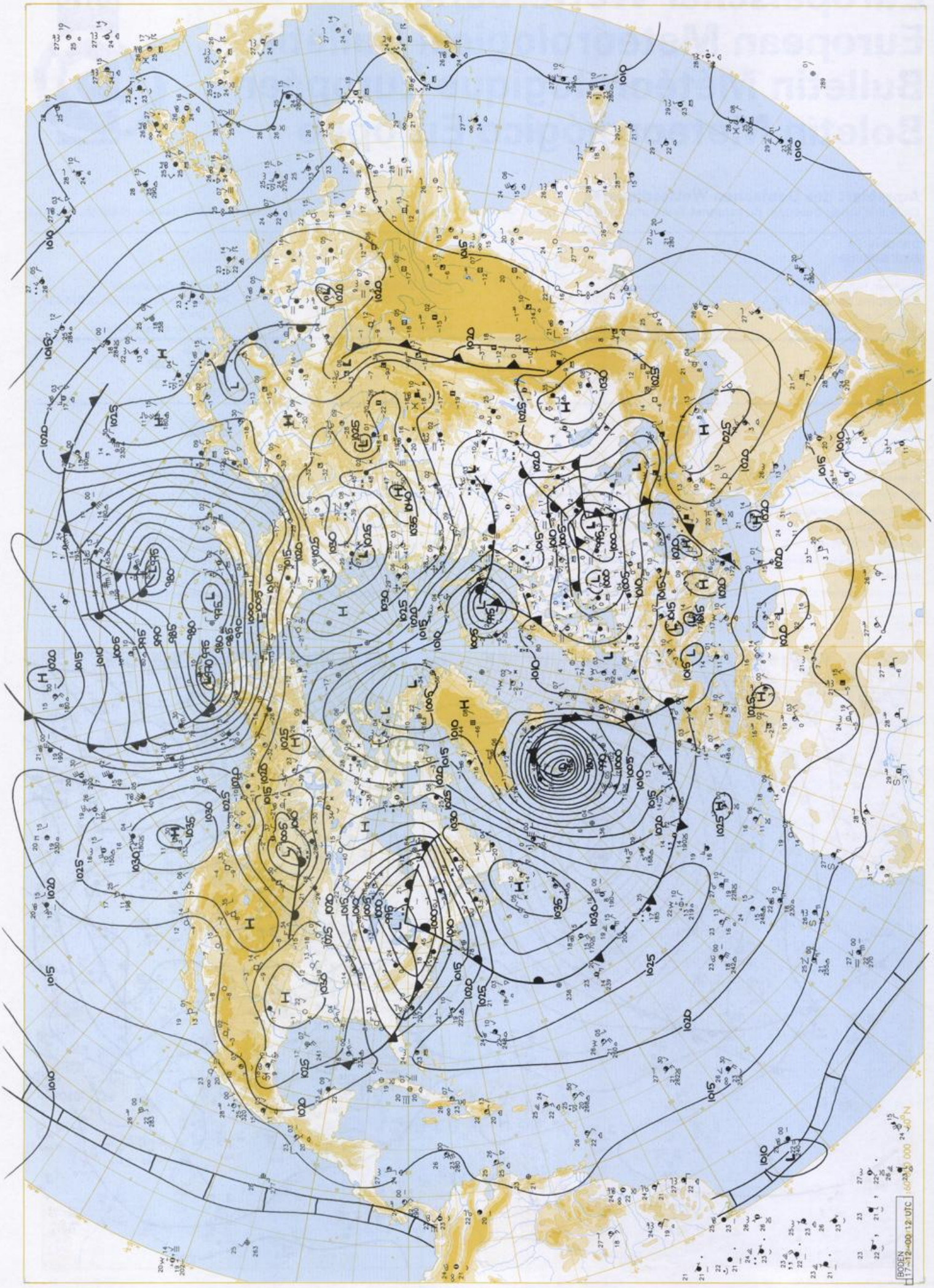

Surface chart 12 UTC

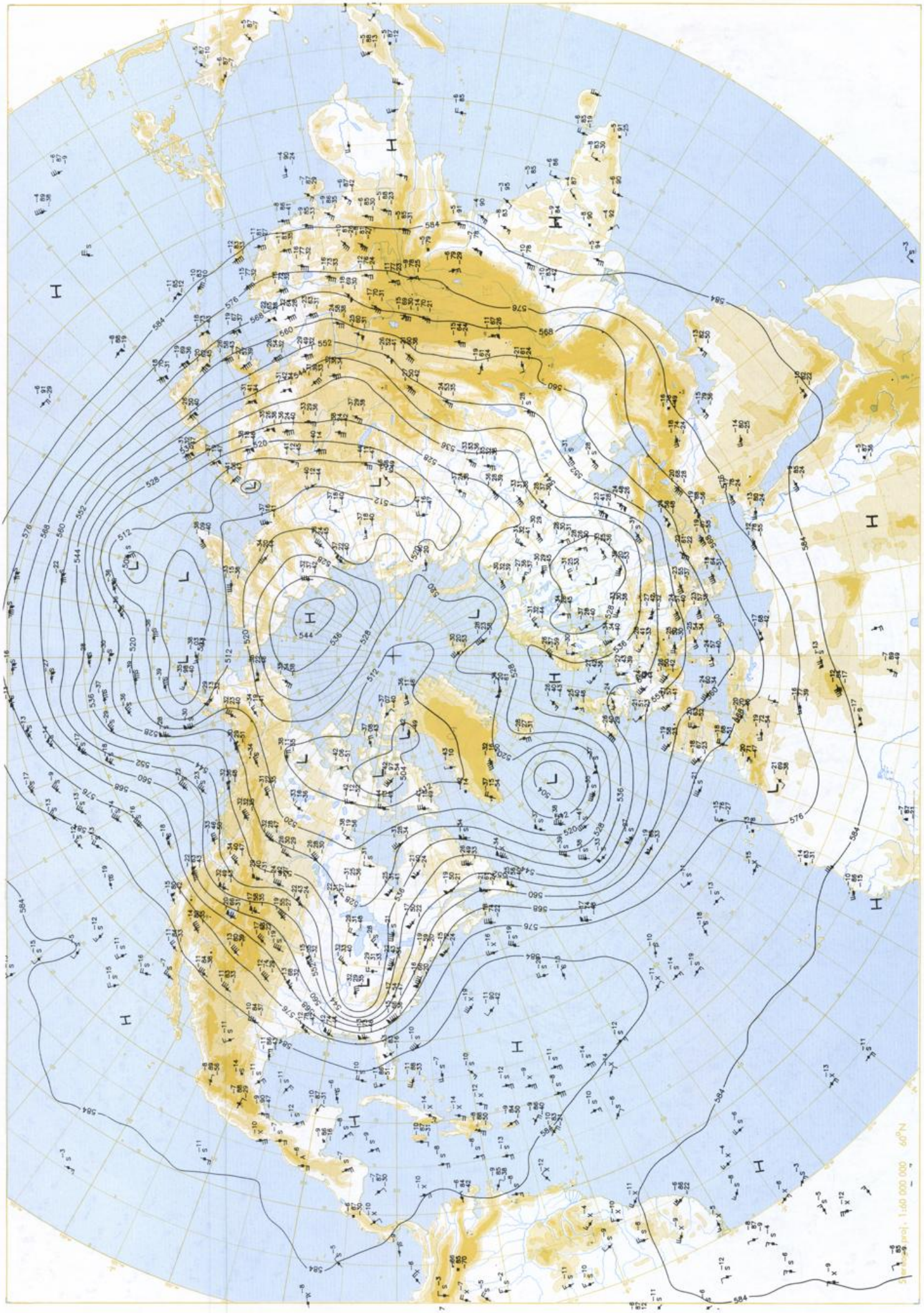

500 hPa 12 UTC

17.12.2000

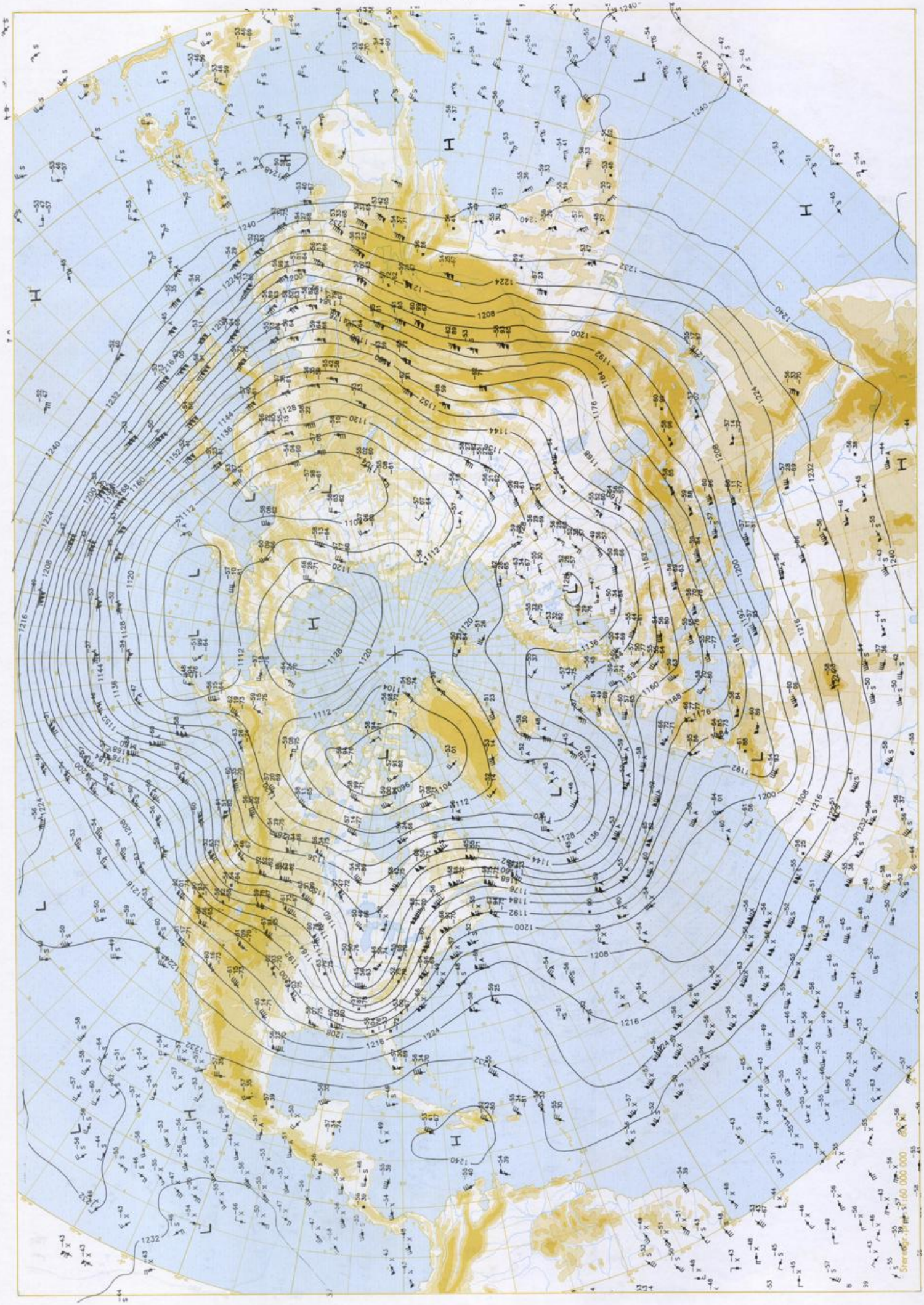

200 hPa 12 UTC

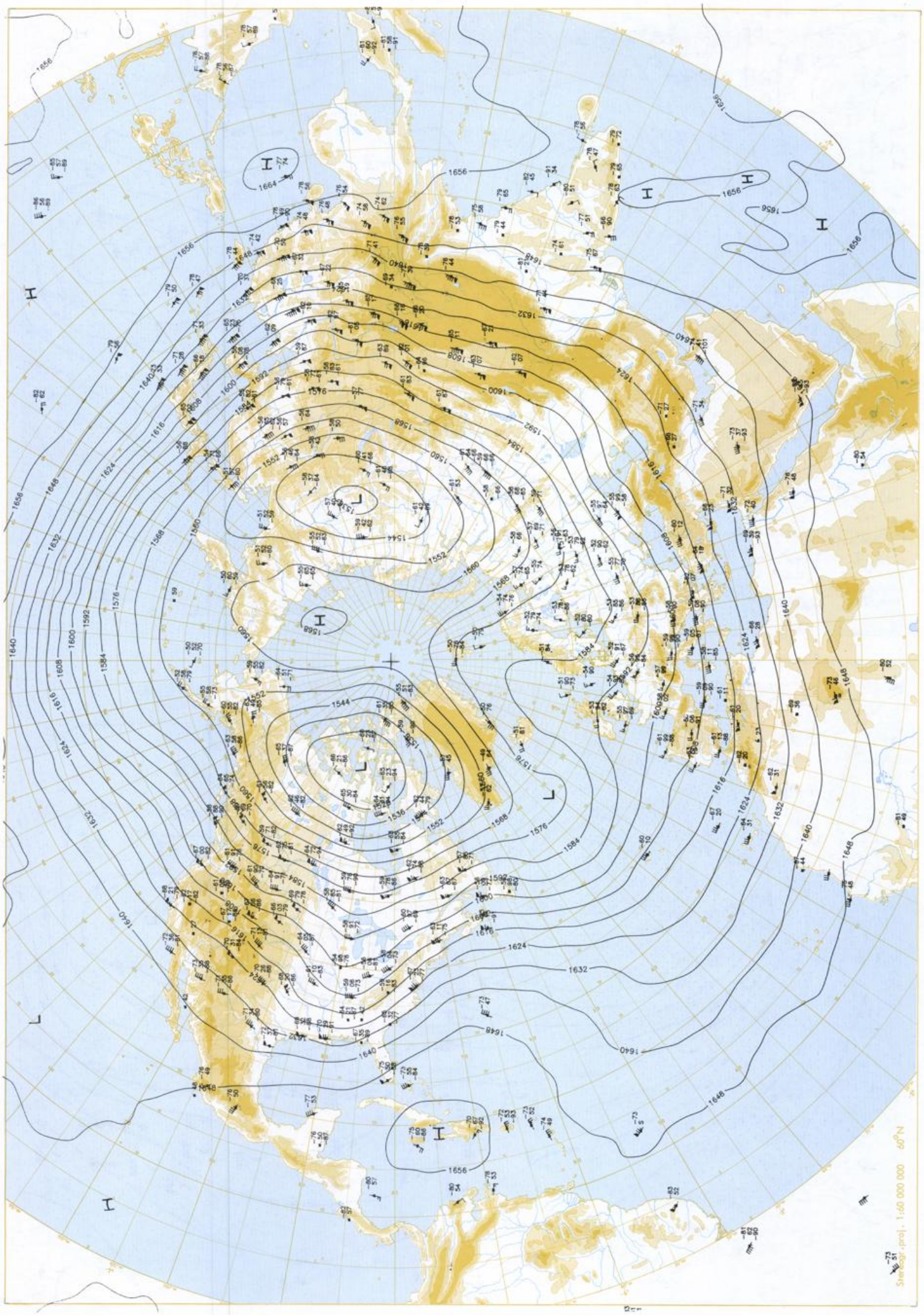

100 hPa 12 UTC

17.12.2000

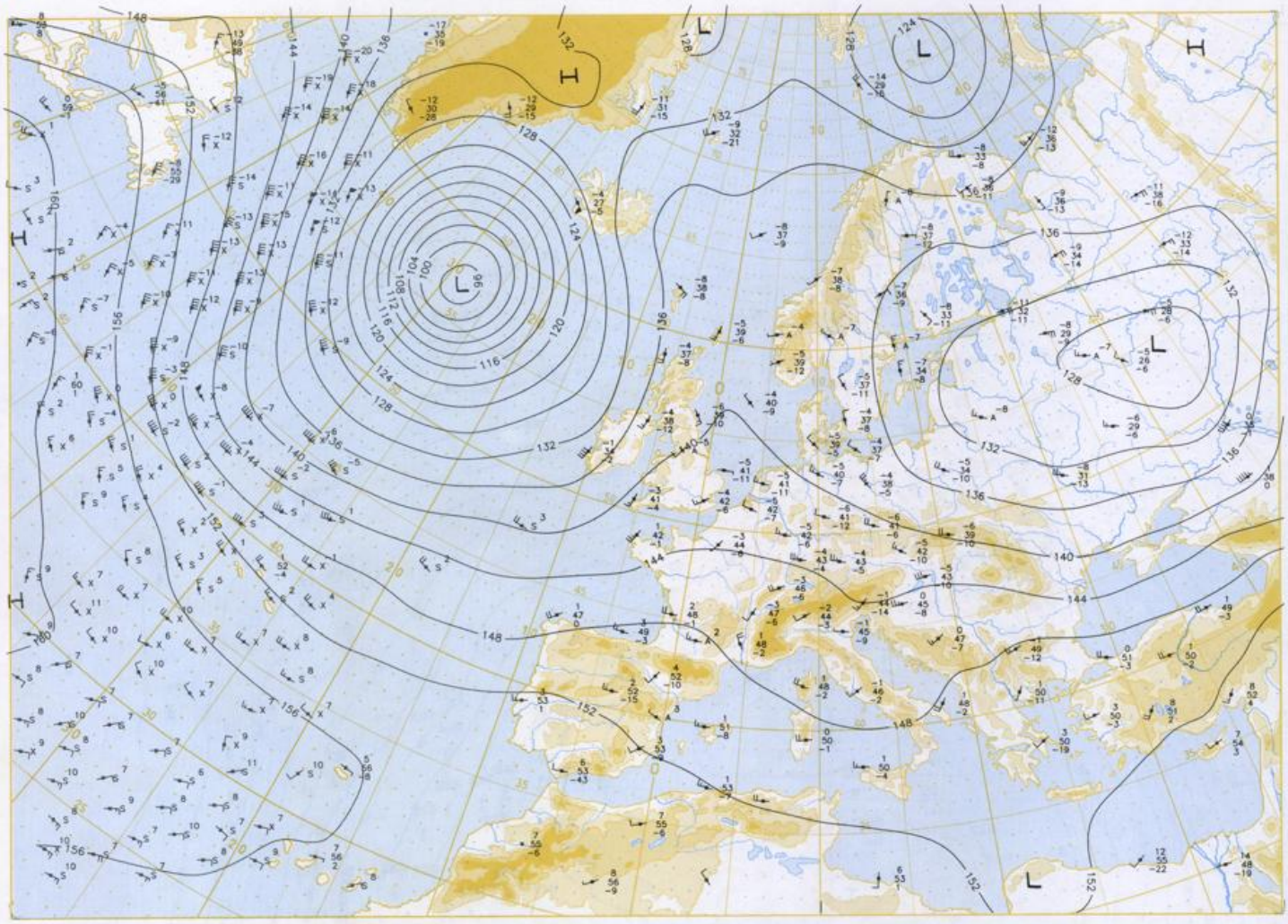

Stereogr.proj. 1:30 000 000 in 60°N

850 hPa 12 UTC

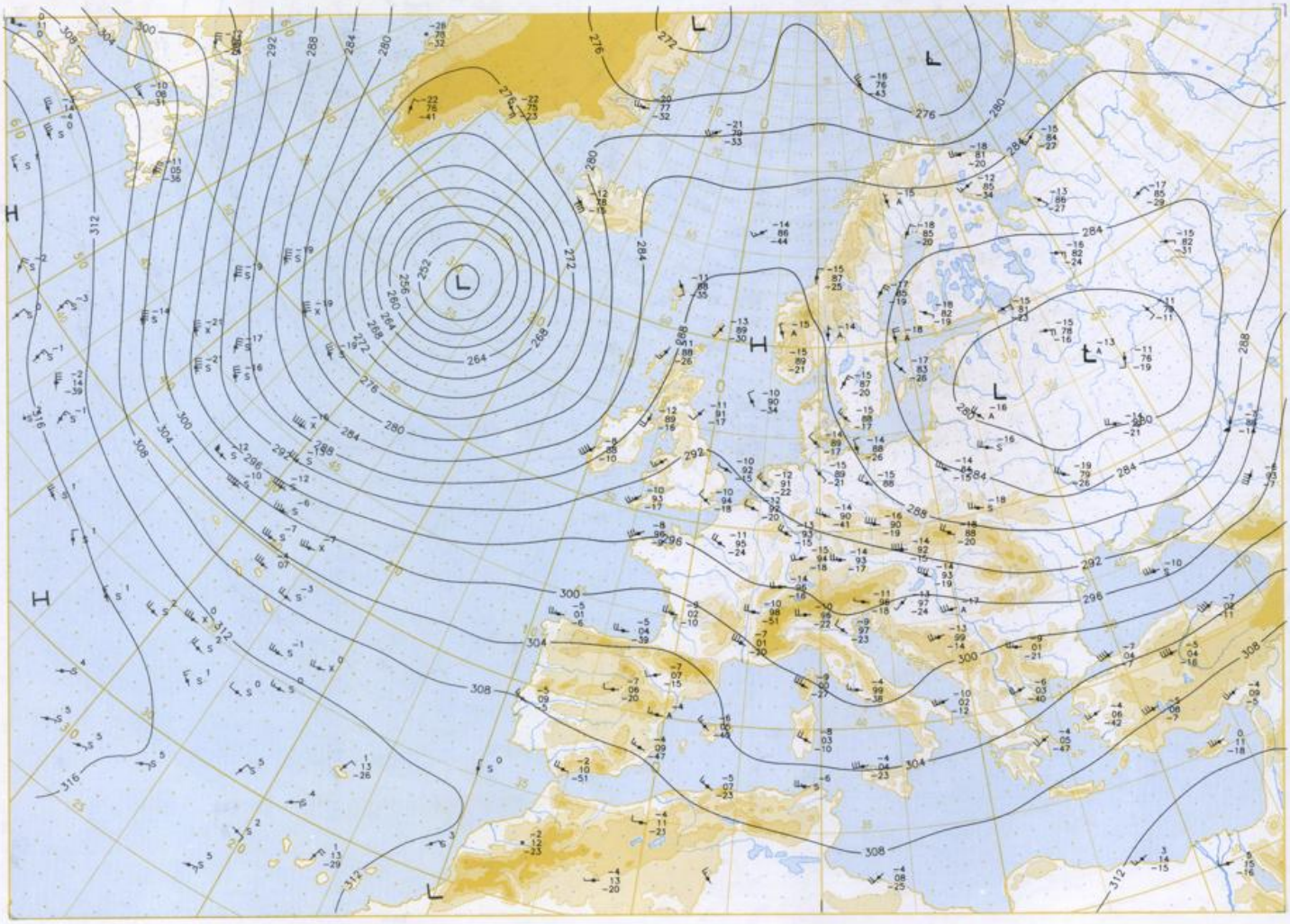

700 hPa 12 UTC

Stereogr.proj. 1:30 000 000 in 60°N

500/1000 hPa 12 UTC

300 hPa 12 UTC

17.12.2000

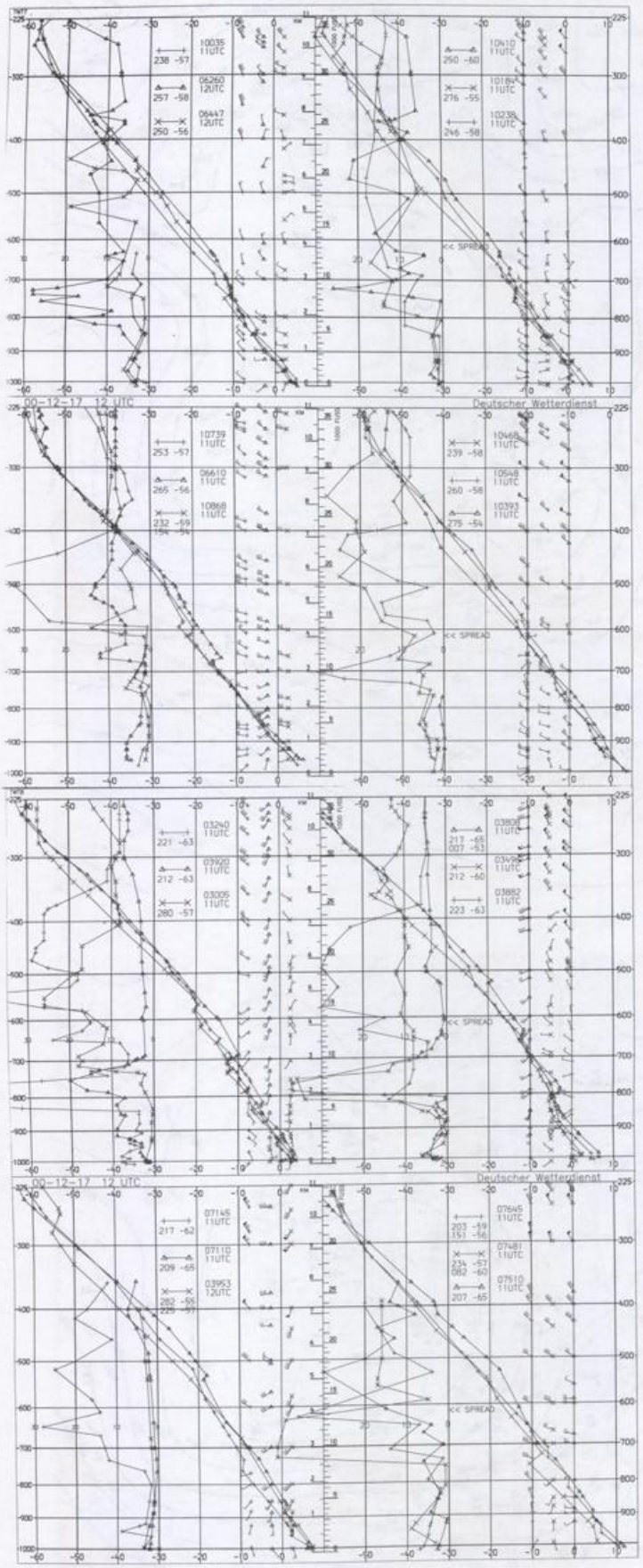

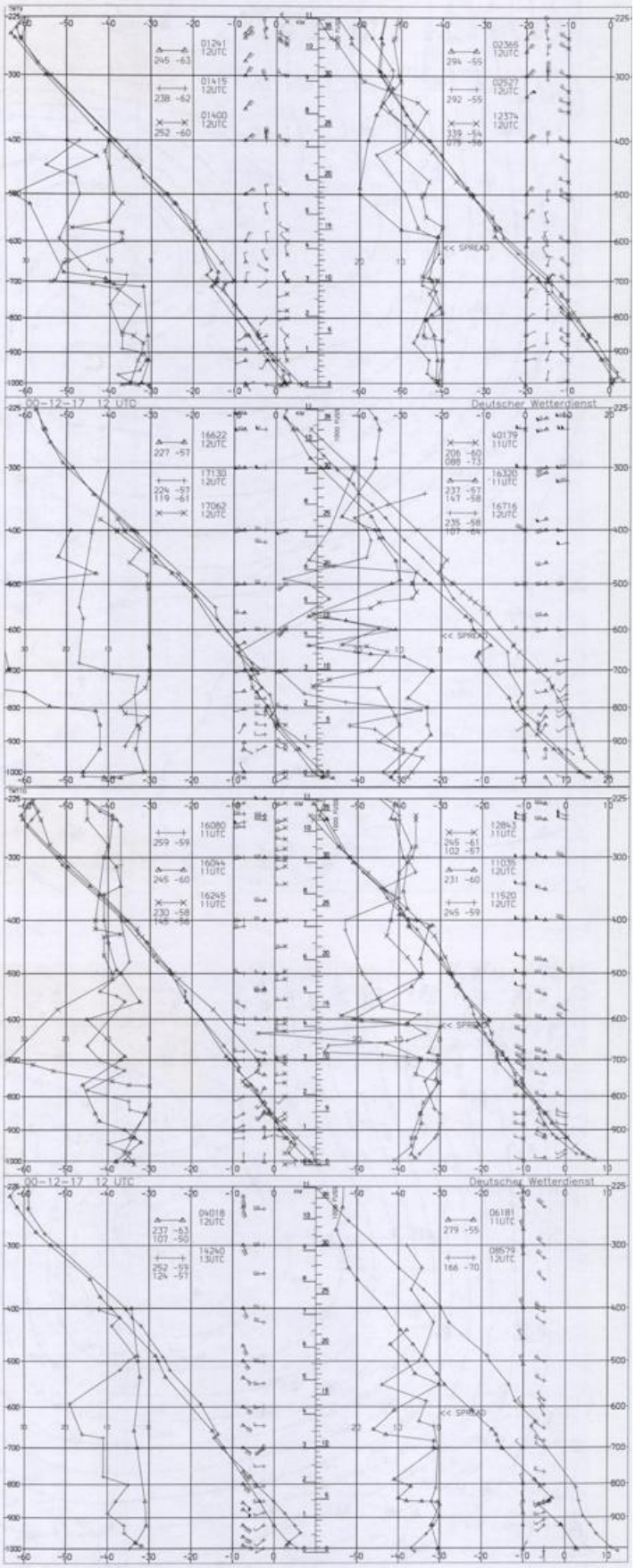

Aerological Diagramms 12 UTC

01241 Orland	03808 Camborne	06610 Payerne	10035 Schleswig	10868 Muenchen-Oberschlh.	16245 Roma-Pratica di Mare
01400 Ekofisk	03882 Herstmonceux	07110 Brest	10184 Greifswald	11035 Wien-Hohe Warte	16320 Brindisi
01415 Stavanger	03920 Hillsborough	07145 Trappes	10238 Bergen	11520 Praha-Libus	16622 Thessaloniki
02365 Sundsvall	03953 Valentia	07481 Lyon-Satolas	10393 Lindenberg	12374 Warszawa-Legionowo	16716 Athinai
02527 Goteborg	04018 Keflavik	07510 Bordeaux	10410 Essen	12843 Budapest-Lorinc	17062 Istanbul-Goztepe
03005 Lerwick	06181 Koebenhavn	07645 Nimes-Courb.	10468 Halle-Oppin	14240 Zagreb-Maksimir	17130 Ankara-Central
03240 Boulmer	06260 De Bilt	08001 La Coruna	10548 Meiningen	16044 Udine-Campoformido	27612 Moskva
03496 Hemsby	06447 Uccle	08579 Lisboa	10739 Stuttgart-Schnar.	16080 Milano	40179 Bet Dagan/Israel