

Europäischer Wetterbericht European Meteorological Bulletin Bulletin Météorologique Européen Boletín Meteorológico Europeo



Amtsblatt des Deutschen Wetterdienstes

Druck und Verlag: Deutscher Wetterdienst, Frankfurter Straße 135, 63067 Offenbach. Postanschrift: 63004 Offenbach, Postfach 100465, Telefon: (0 69) 80 62-42 83

D 6168 A
ISSN 0341-2970

Erscheint täglich
Bezugspreis jährlich DM 456.–
zuzügl. Porto
Nachdruck nicht gestattet

Issued daily
Yearly Price DM 456.–
plus postage
All rights reserved

Publié quotidiennement
Prix annuel DM 456.–
plus port
Reproduction interdite

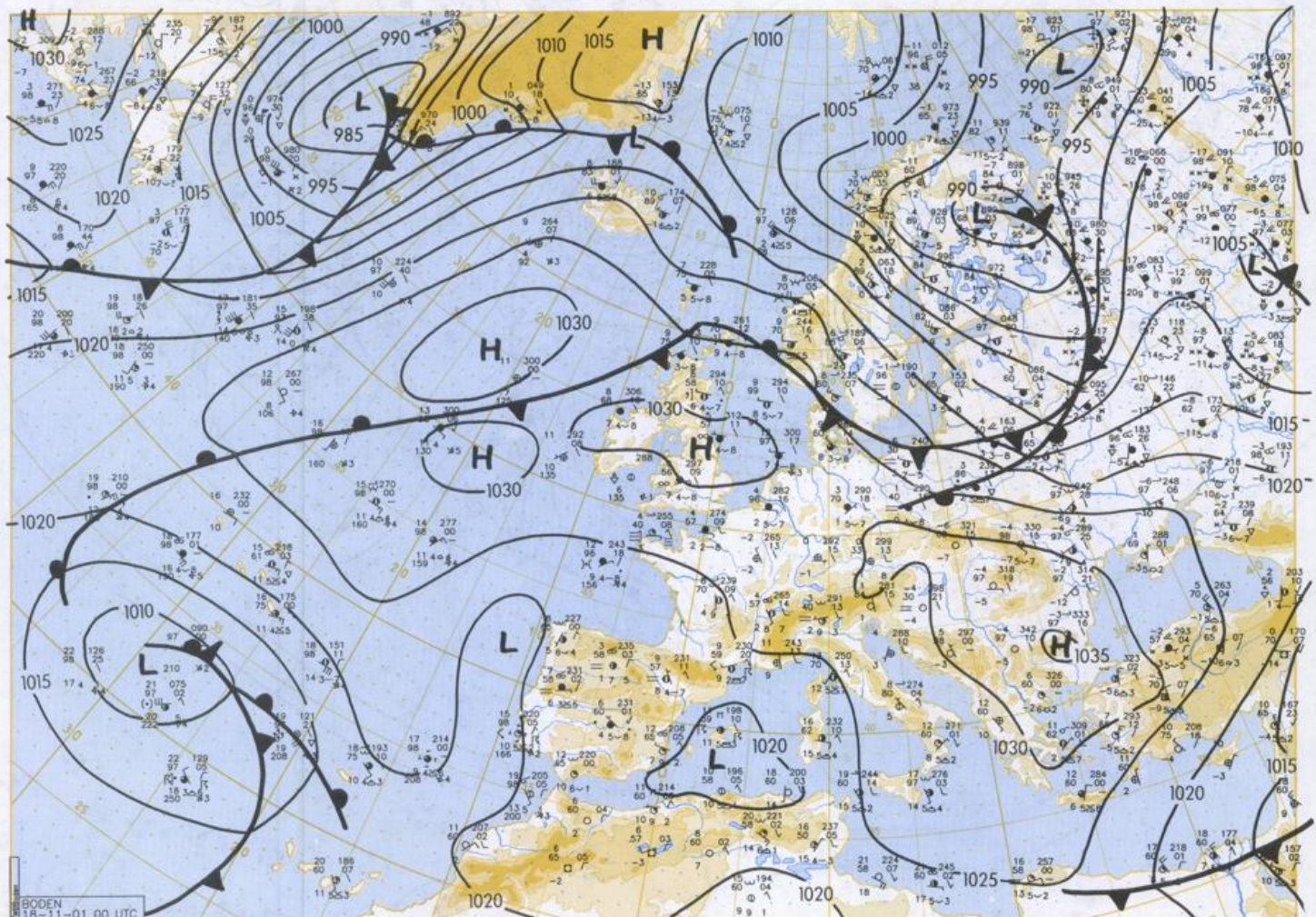
Se publica diariamente
Precio de suscripción anual DM 456.–
plus porte
Se prohíbe la reproducción

Jahrgang
Volume 26
Volume
Volumen

Sonntag
Sunday 18.11.2001
Dimanche
Domingo

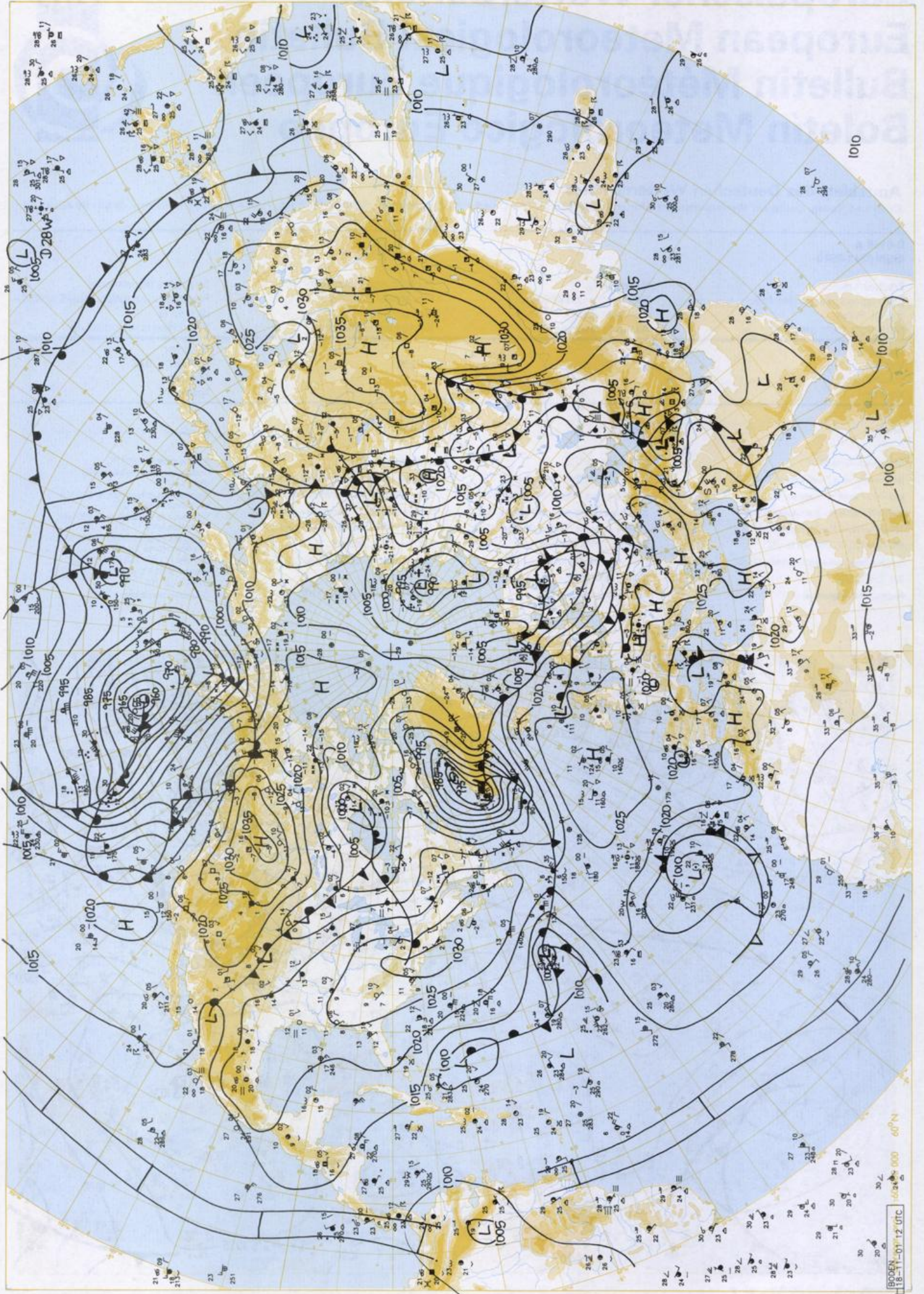
Nummer
Number 322
Número
Número

| Inhalt | Contents | Contenu | Contenido |
|--|--|---|--|
| Bodenwetterkarte 00 UTC | Surface chart 00 UTC | Carte de surface 00 UTC | Análisis superficie 00 UTC |
| Bodenwetterkarte Nordhemisphäre 12 UTC | Surface chart northern hemisphere 12 UTC | Carte de surface sur l'hémisphère nord 12 UTC | Análisis en superficie hemisferio norte 12 UTC |
| 500 - hPa-Fläche Nordhemisphäre 12 UTC | 500 hPa surface northern hemisphere 12 UTC | Surface 500 hPa sur l'hémisphère nord 12 UTC | Topografía de la superficie de 500 hPa hemisferio norte 12 UTC |
| 200 - hPa-Fläche Nordhemisphäre 12 UTC | 200 hPa surface northern hemisphere 12 UTC | Surface 200 hPa sur l'hémisphère nord 12 UTC | Topografía de la superficie de 200 hPa hemisferio norte 12 UTC |
| 100 - hPa-Fläche Nordhemisphäre 12 UTC | 100 hPa surface northern hemisphere 12 UTC | Surface 100 hPa sur l'hémisphère nord 12 UTC | Topografía de la superficie de 100 hPa hemisferio norte 12 UTC |
| 850 - hPa 12 UTC, 700 hPa 12 UTC | 850 hPa 12 UTC, 700 hPa 12 UTC | 850 hPa 12 UTC, 700 hPa 12 UTC | 850 hPa 12 UTC, 700 hPa 12 UTC |
| Relative Topographie 500/1000 hPa 12 UTC | Thickness chart 500/1000 hPa 12 UTC | Carte d'épaisseur 500/1000 hPa 12 UTC | Relativa 500/1000 hPa 12 UTC |
| 300 - hPa 12 UTC | 300 hPa 12 UTC | 300 hPa 12 UTC | 300 hPa 12 UTC |
| Aerologische Diagramme 12 UTC | Aerological diagrams 12 UTC | Diagrammes aérologiques 12 UTC | Diagramas aerológicos 12 UTC |



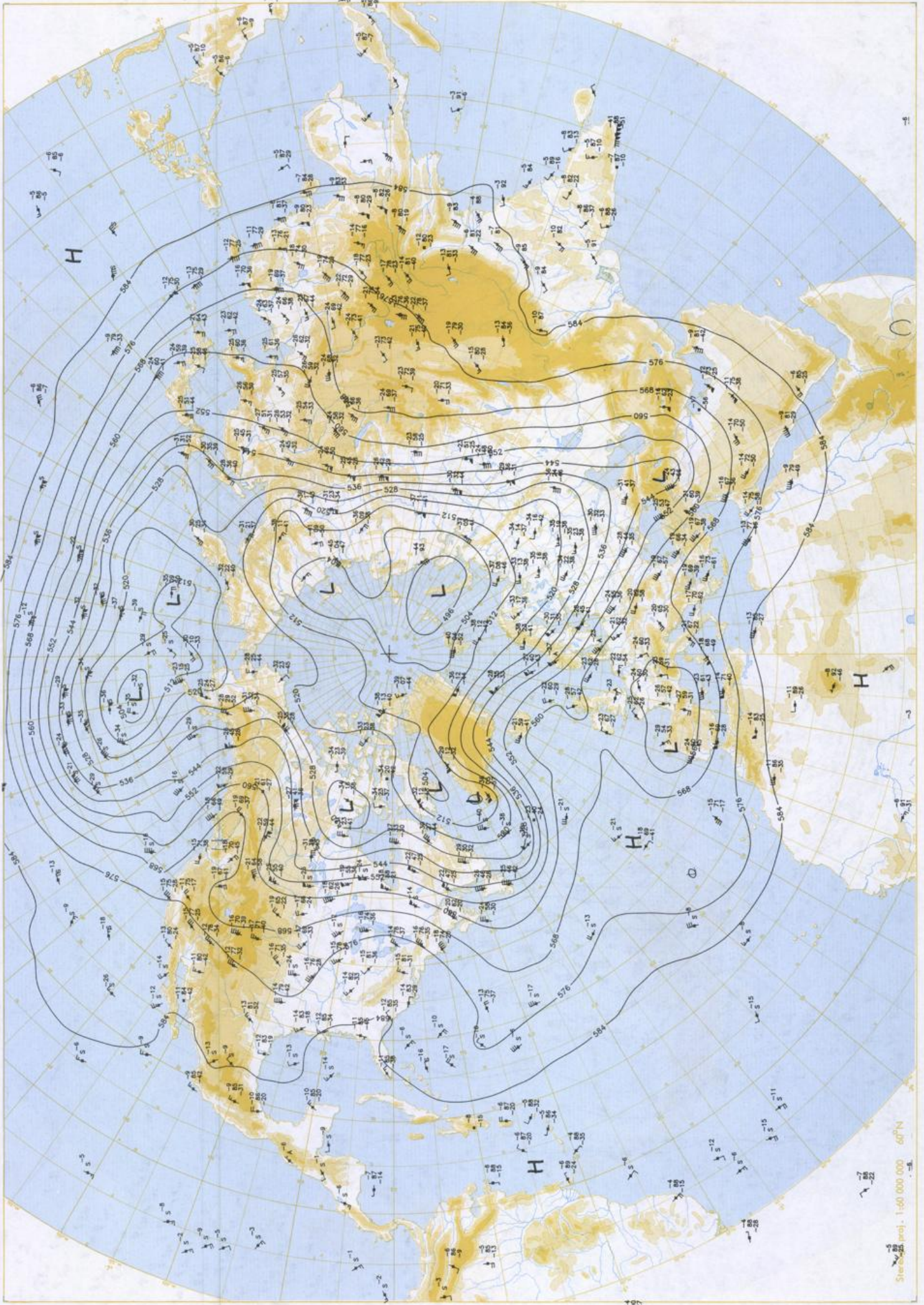
Stereogr. proj. 1:30 000 000 60°N

Surface chart 00 UTC



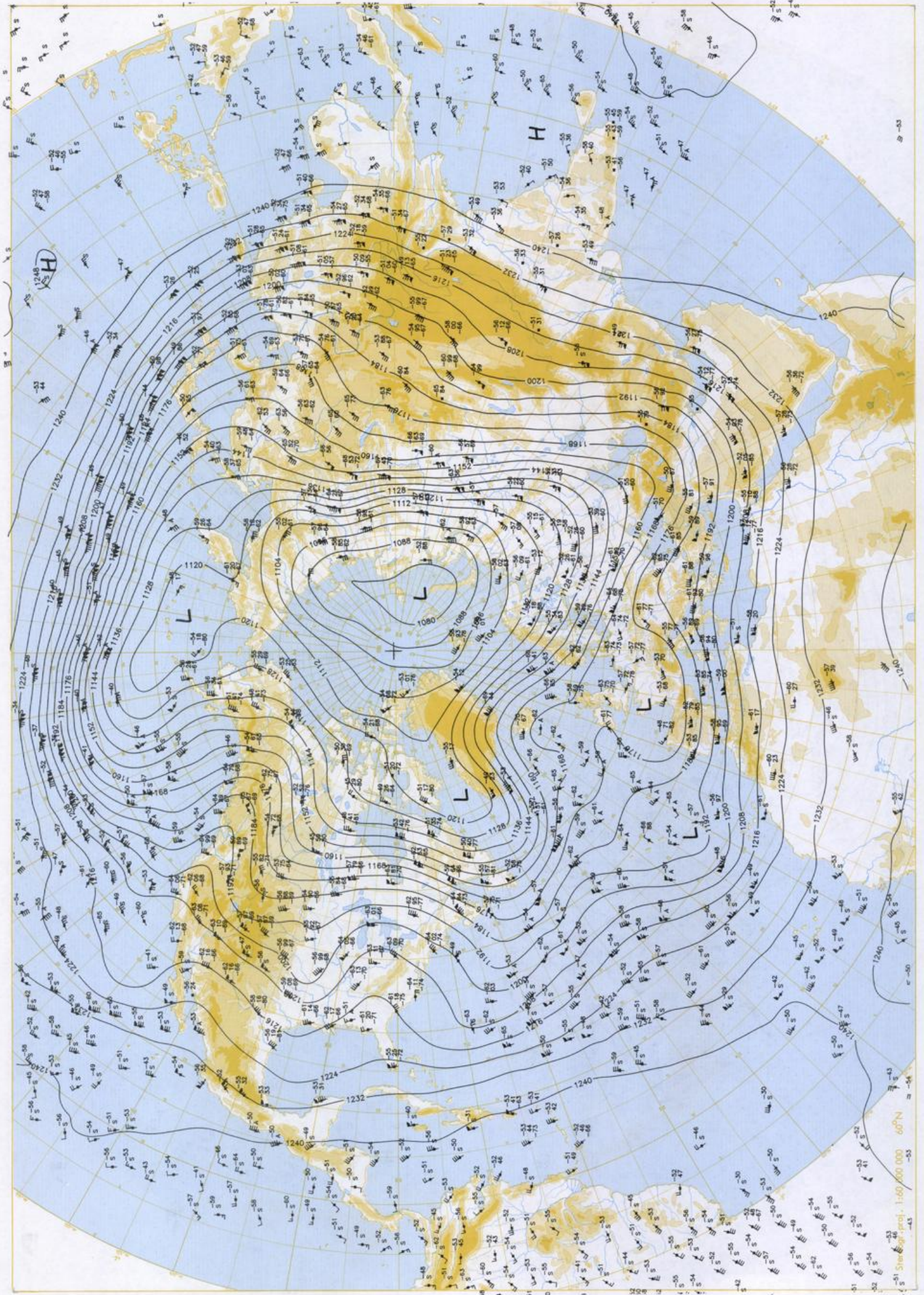
Surface chart 12 UTC

BOEN
18-11-01 12 UTC



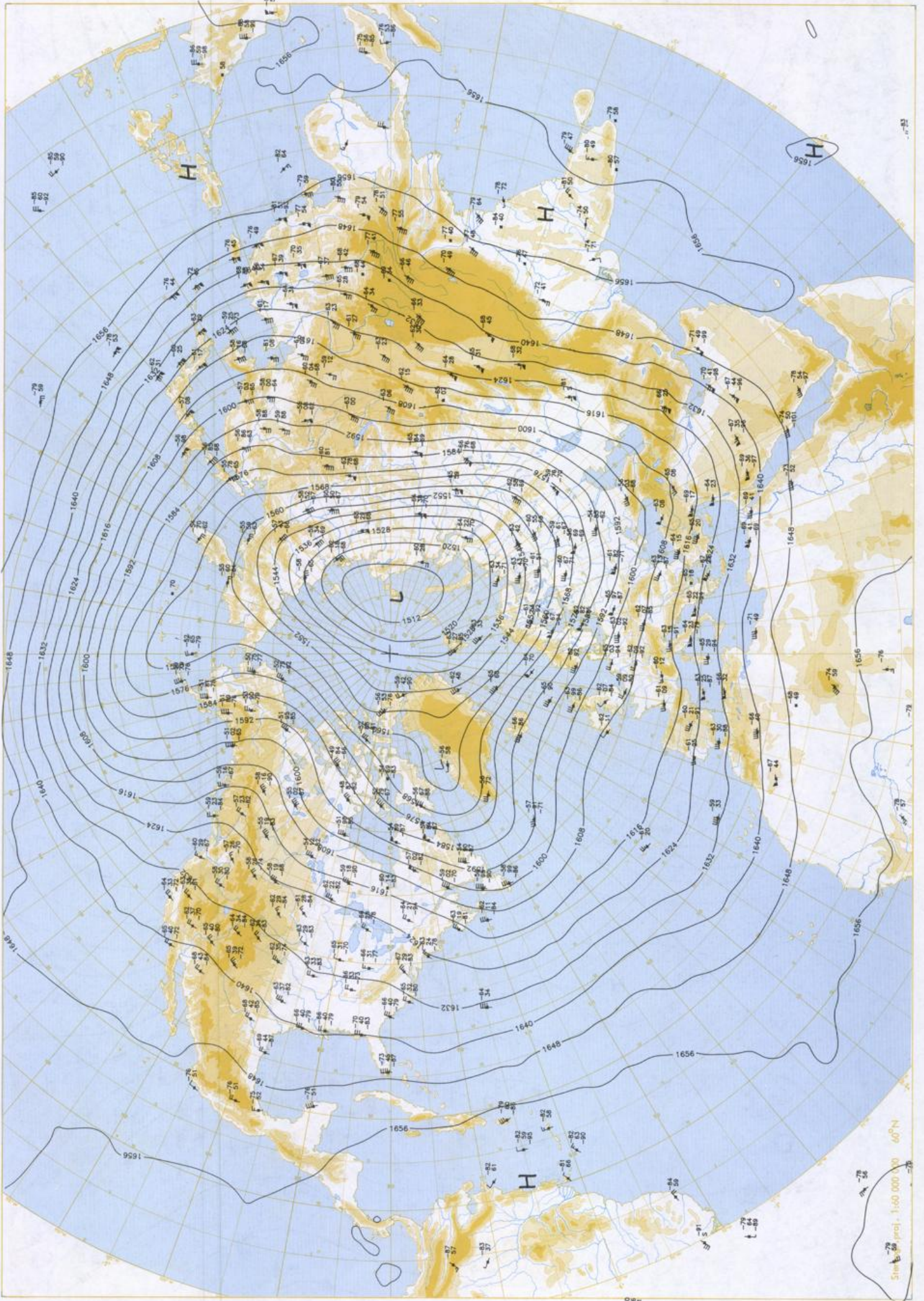
500 hPa 12 UTC

Scale: 1:60 000 000
Projection: Mercator
60°N

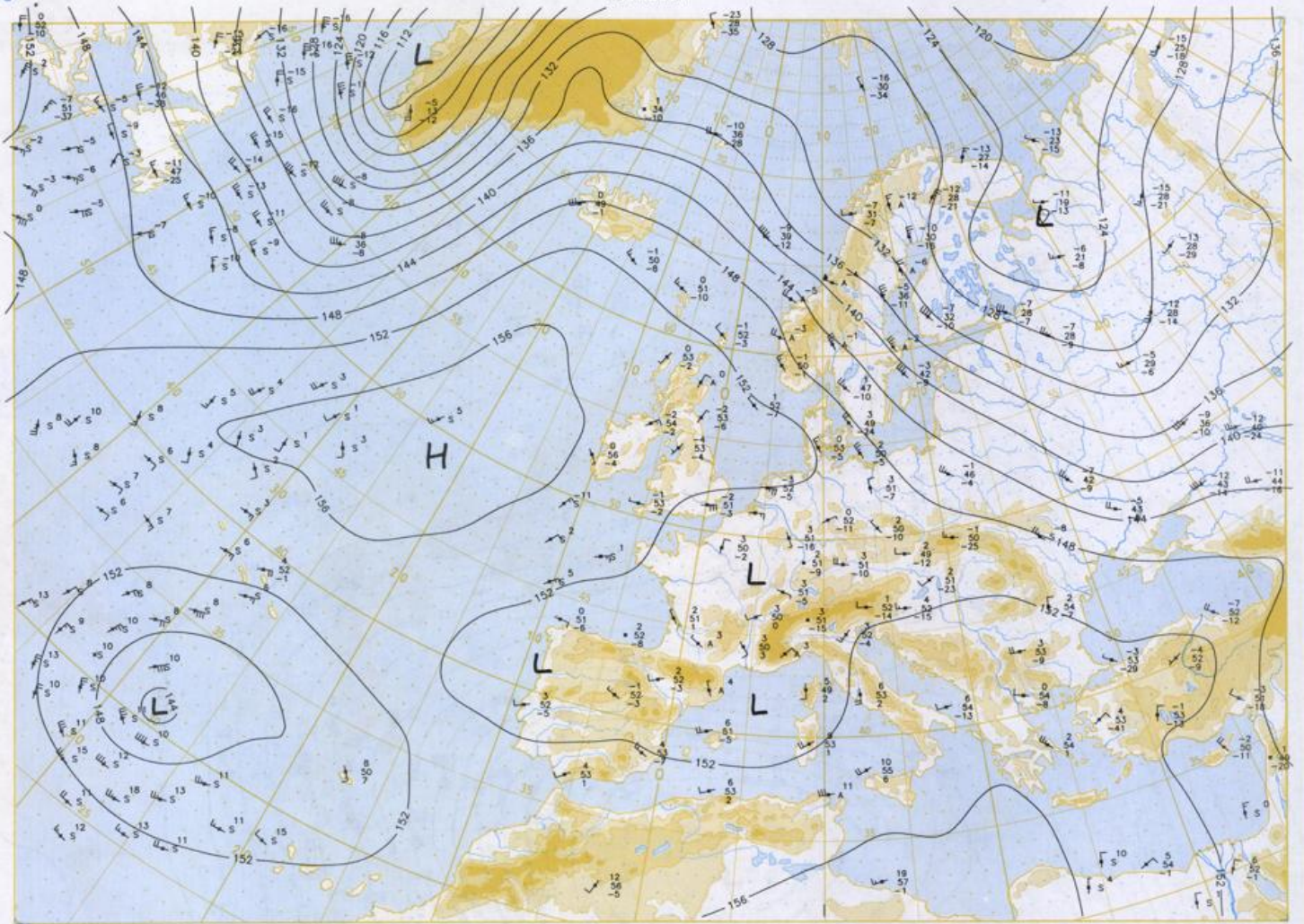


200 hPa 12 UTC

51 Stenogr. proj. 1:60 000 000 66°N

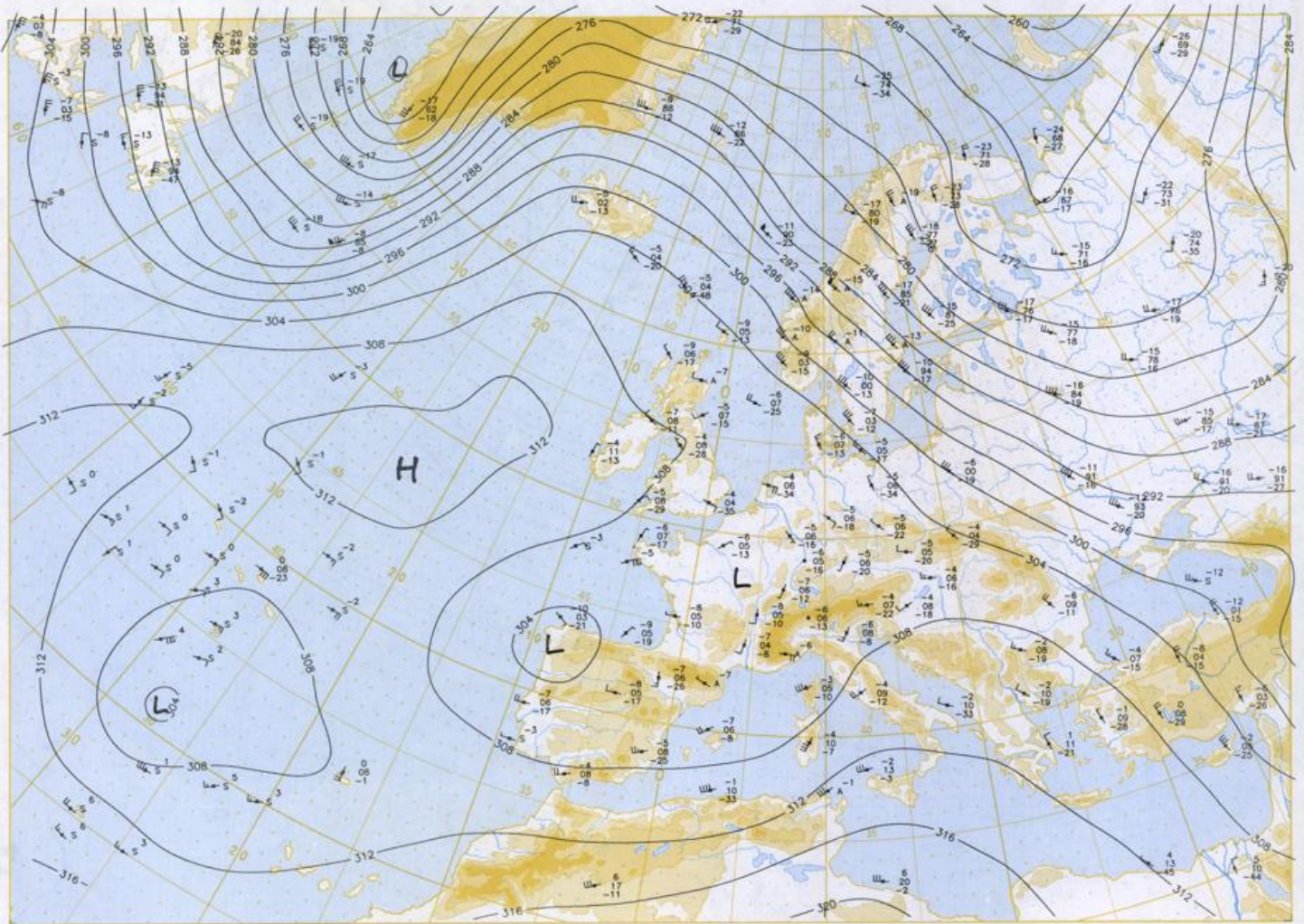


100 hPa 12 UTC

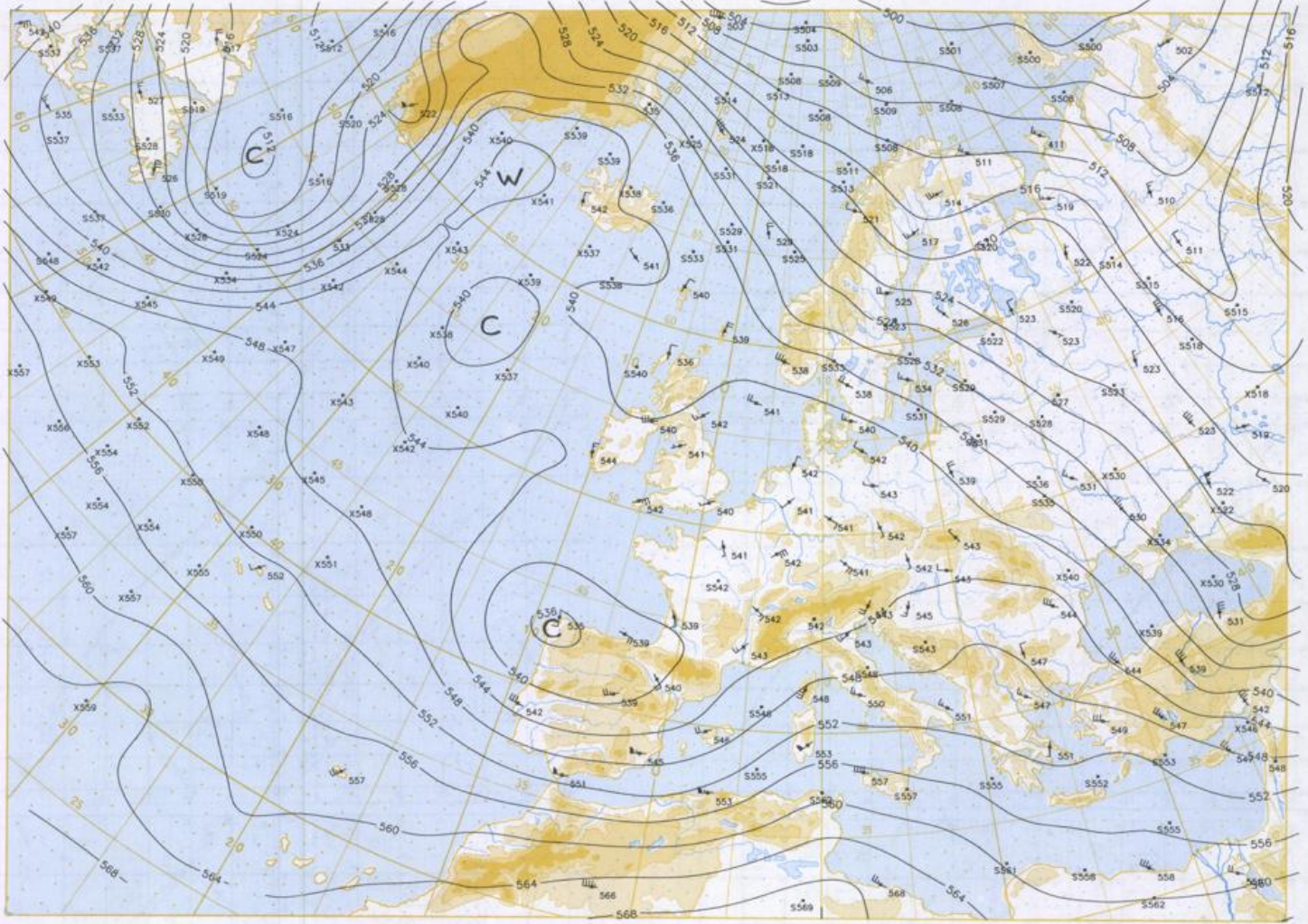


Stereogr. proj. 1:30 000 000 in 60°N

850 hPa 12 UTC

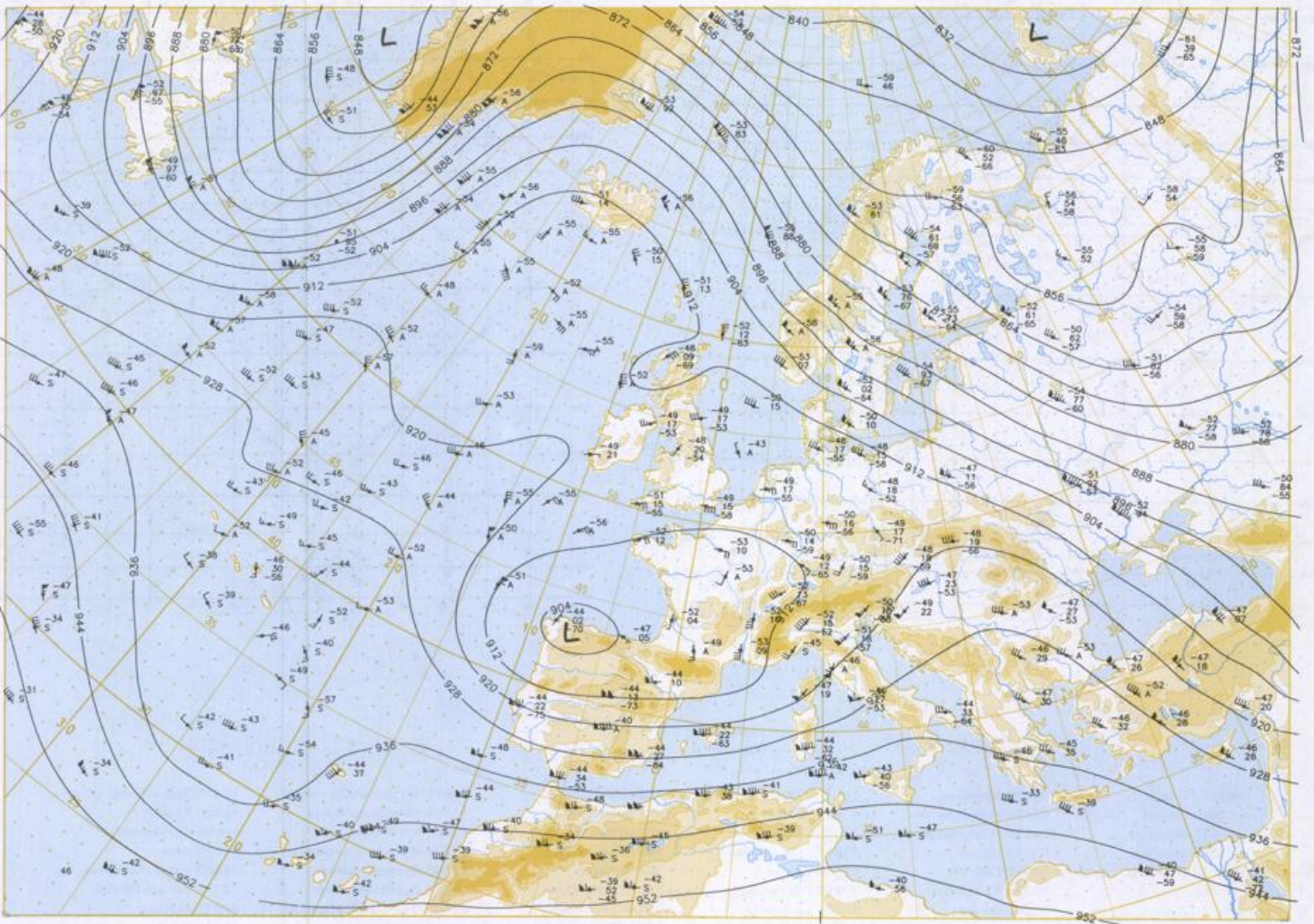


700 hPa 12 UTC



Stereogr. proj. 1:30 000 000 in 60°N

500/1000 hPa 12 UTC



300 hPa 12 UTC

