

# Europäischer Wetterbericht European Meteorological Bulletin Bulletin Météorologique Européen Boletín Meteorológico Europeo



## Amtsblatt des Deutschen Wetterdienstes

Druck und Verlag: Deutscher Wetterdienst, Frankfurter Straße 135, 63067 Offenbach · Postanschrift: 63004 Offenbach, Postfach 100465, Telefon: (0 69) 80 62-42 84

D 6168 A  
ISSN 0341-2970

Erscheint täglich  
Bezugspreis jährlich DM 456.-  
zuzügl. Porto  
Nachdruck nicht gestattet

Issued daily  
Yearly Price DM 456.-  
plus postage  
All rights reserved

Publié quotidiennement  
Prix annuel DM 456.-  
plus port  
Reproduction interdite

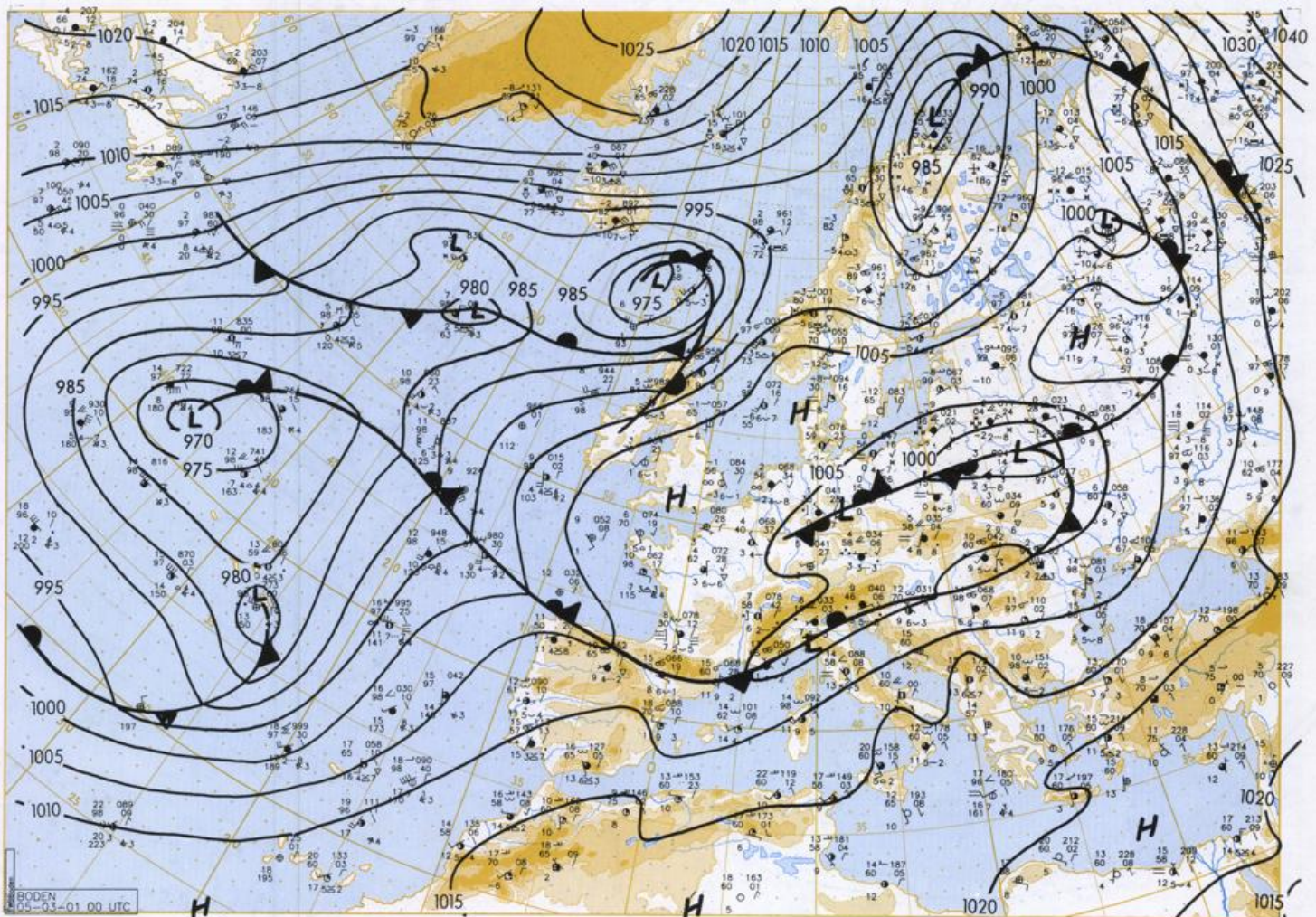
Se publica diariamente  
Precio de suscripción anual DM 456.-  
plus porte  
Se prohíbe la reproducción

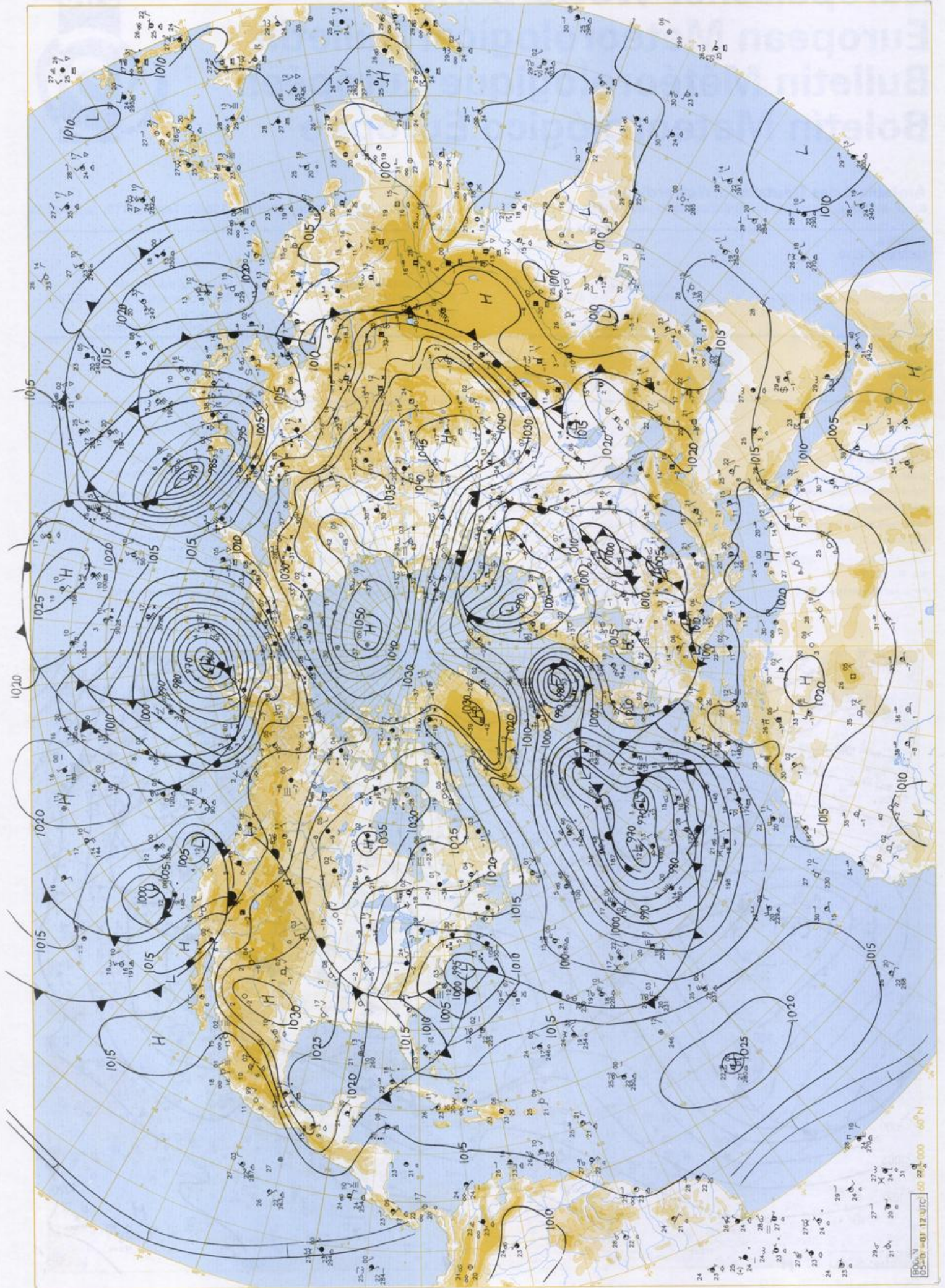
Jahrgang  
Volume 26  
Volume  
Volumen

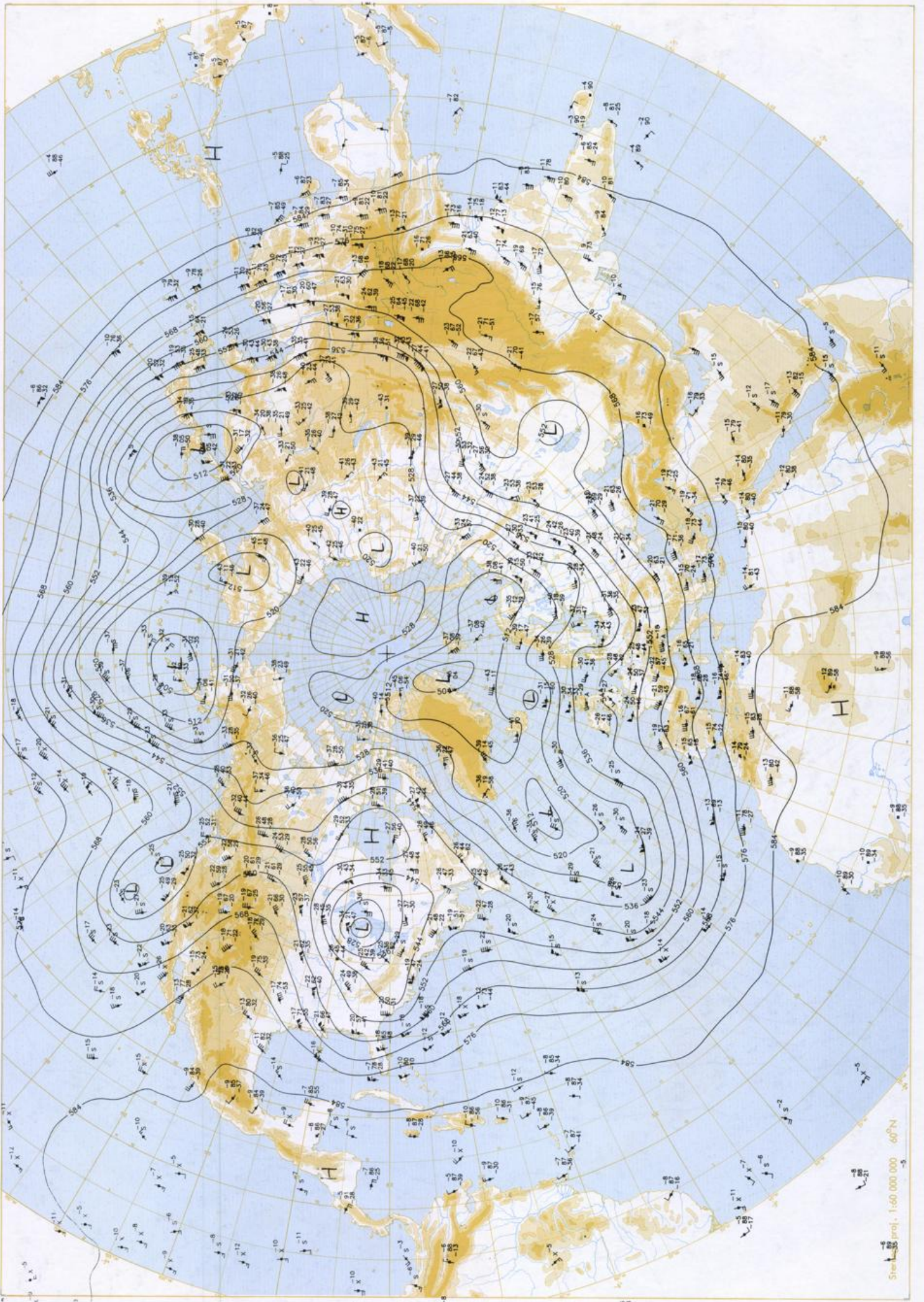
Montag  
Monday 05.03.2001  
Lundi  
Lunes

Nummer  
Number 64  
Número  
Número

Inhalt	Contents	Contenu	Contenido
Bodenwetterkarte 00 UTC	Surface chart 00 UTC	Carte de surface 00 UTC	Análisis superficie 00 UTC
Bodenwetterkarte Nordhemisphäre 12 UTC	Surface chart northern hemisphere 12 UTC	Carte de surface sur l'hémisphère nord 12 UTC	Análisis en superficie hemisferio norte 12 UTC
500 - hPa-Fläche Nordhemisphäre 12 UTC	500 hPa surface northern hemisphere 12 UTC	Surface 500 hPa sur l'hémisphère nord 12 UTC	Topografía de la superficie de 500 hPa hemisferio norte 12 UTC
200 - hPa-Fläche Nordhemisphäre 12 UTC	200 hPa surface northern hemisphere 12 UTC	Surface 200 hPa sur l'hémisphère nord 12 UTC	Topografía de la superficie de 200 hPa hemisferio norte 12 UTC
100 - hPa-Fläche Nordhemisphäre 12 UTC	100 hPa surface northern hemisphere 12 UTC	Surface 100 hPa sur l'hémisphère nord 12 UTC	Topografía de la superficie de 100 hPa hemisferio norte 12 UTC
850 - hPa 12 UTC, 700 hPa 12 UTC	850 hPa 12 UTC, 700 hPa 12 UTC	850 hPa 12 UTC, 700 hPa 12 UTC	850 hPa 12 UTC, 700 hPa 12 UTC
Relative Topographie 500/1000 hPa 12 UTC	Thickness chart 500/1000 hPa 12 UTC	Carte d'épaisseur 500/1000 hPa 12 UTC	Relativa 500/1000 hPa 12 UTC
300 - hPa 12 UTC	300 hPa 12 UTC	300 hPa 12 UTC	300 hPa 12 UTC
Aerologische Diagramme 12 UTC	Aerological diagrams 12 UTC	Diagrammes aérologiques 12 UTC	Diagramas aerológicos 12 UTC





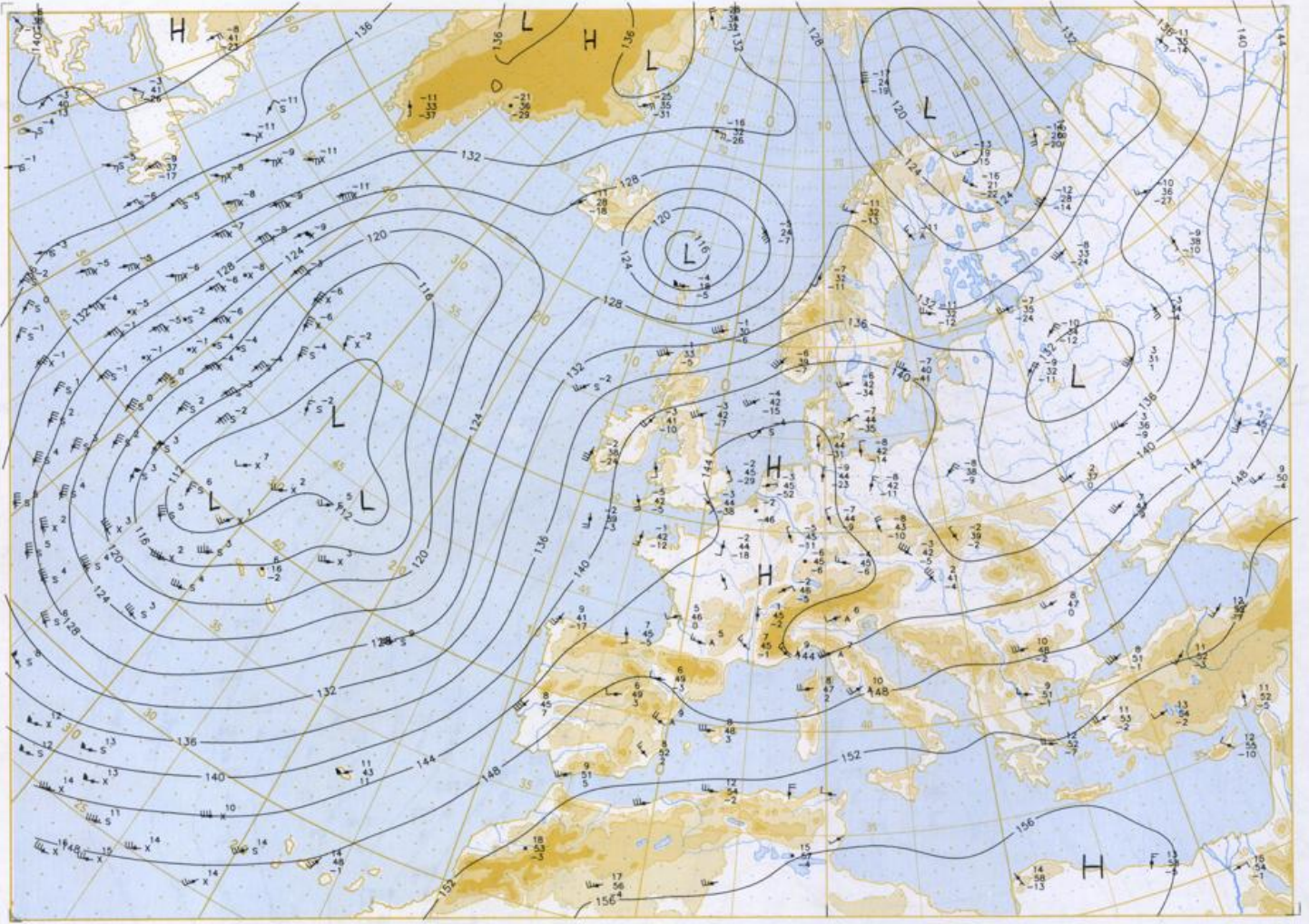


500 hPa 12 UTC

Sheet 29 proj. 1:60 000 000 60°N

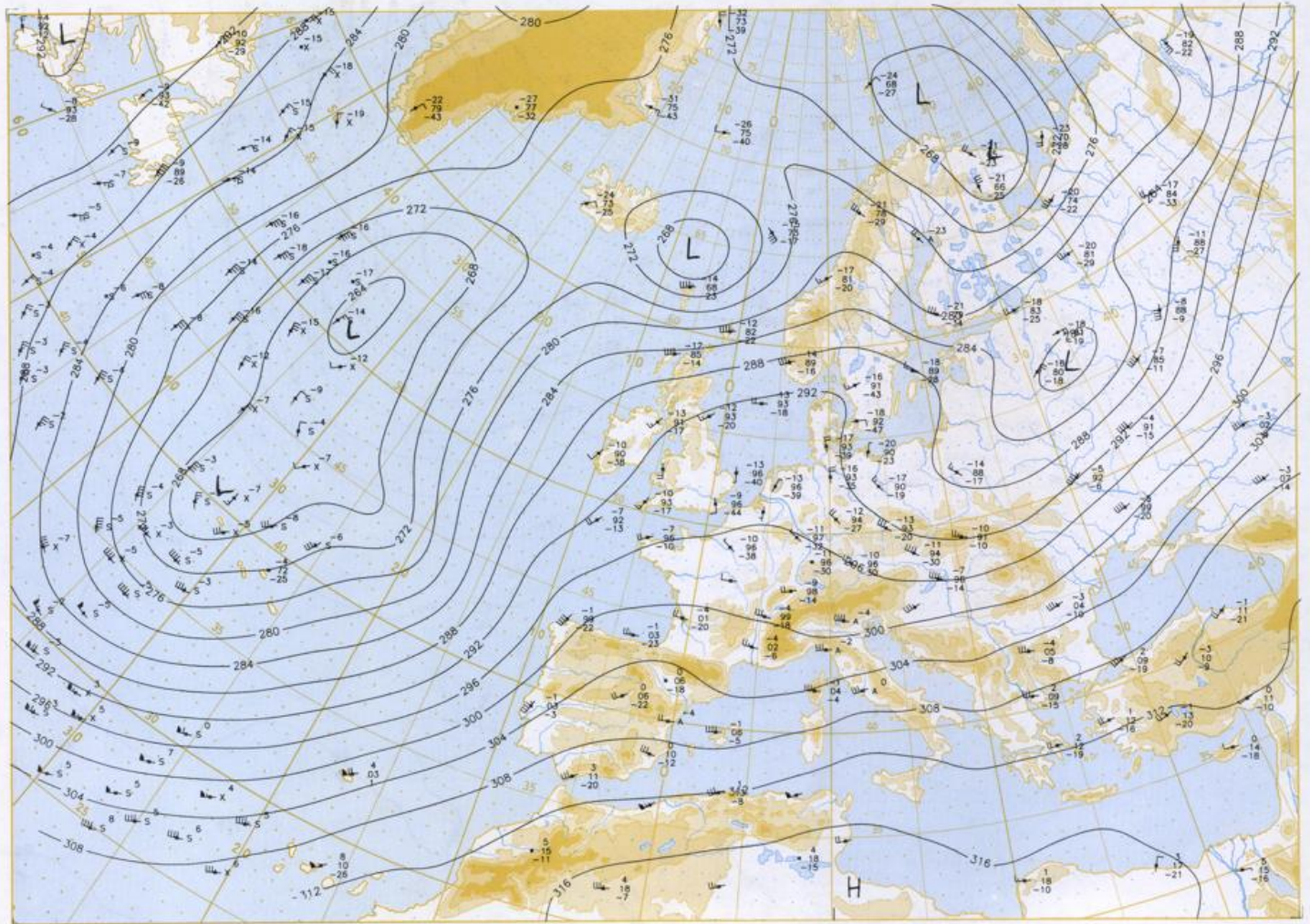




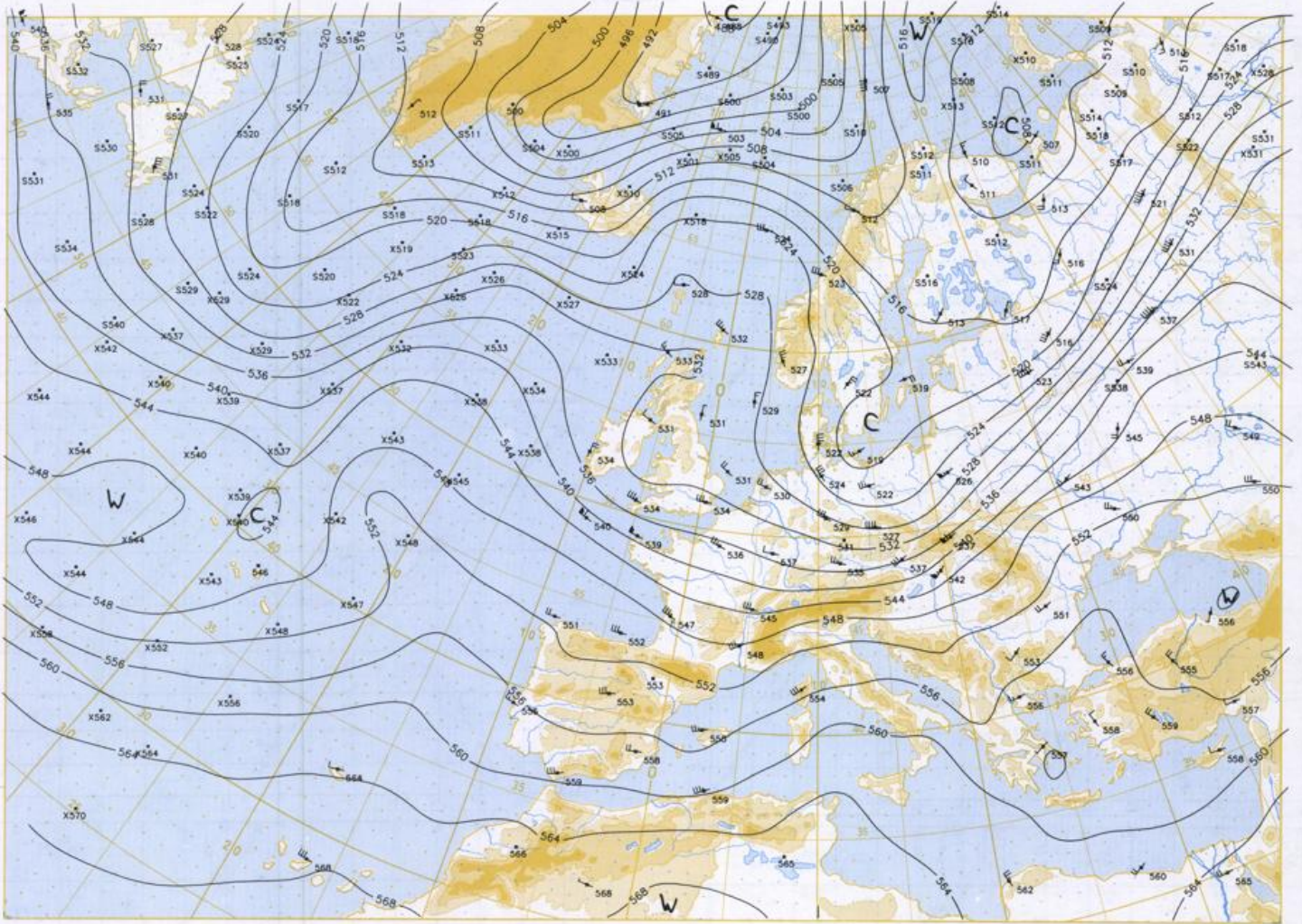


Stereogr. proj. 1:30 000 000 in 60°N

850 hPa 12 UTC

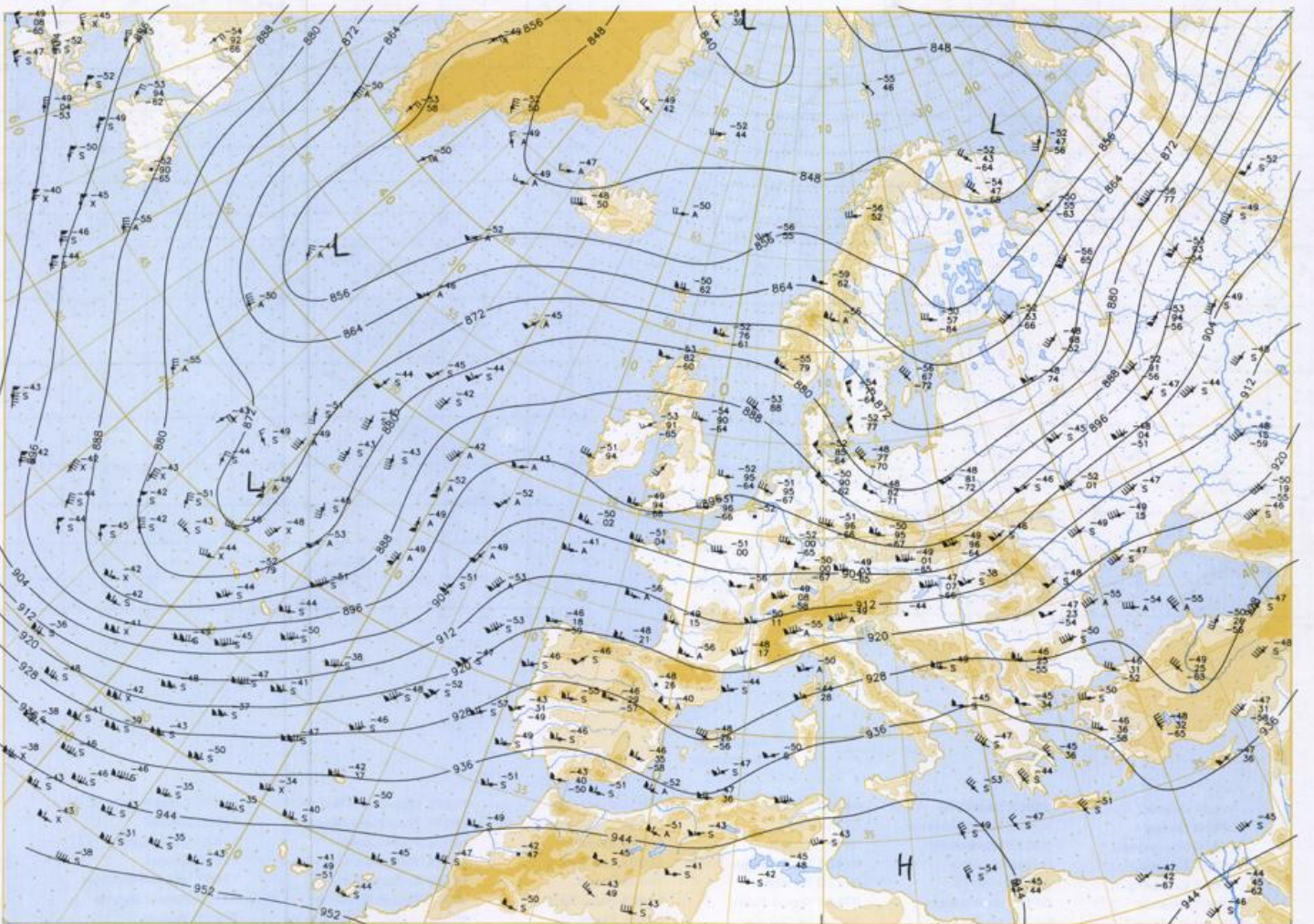


700 hPa 12 UTC

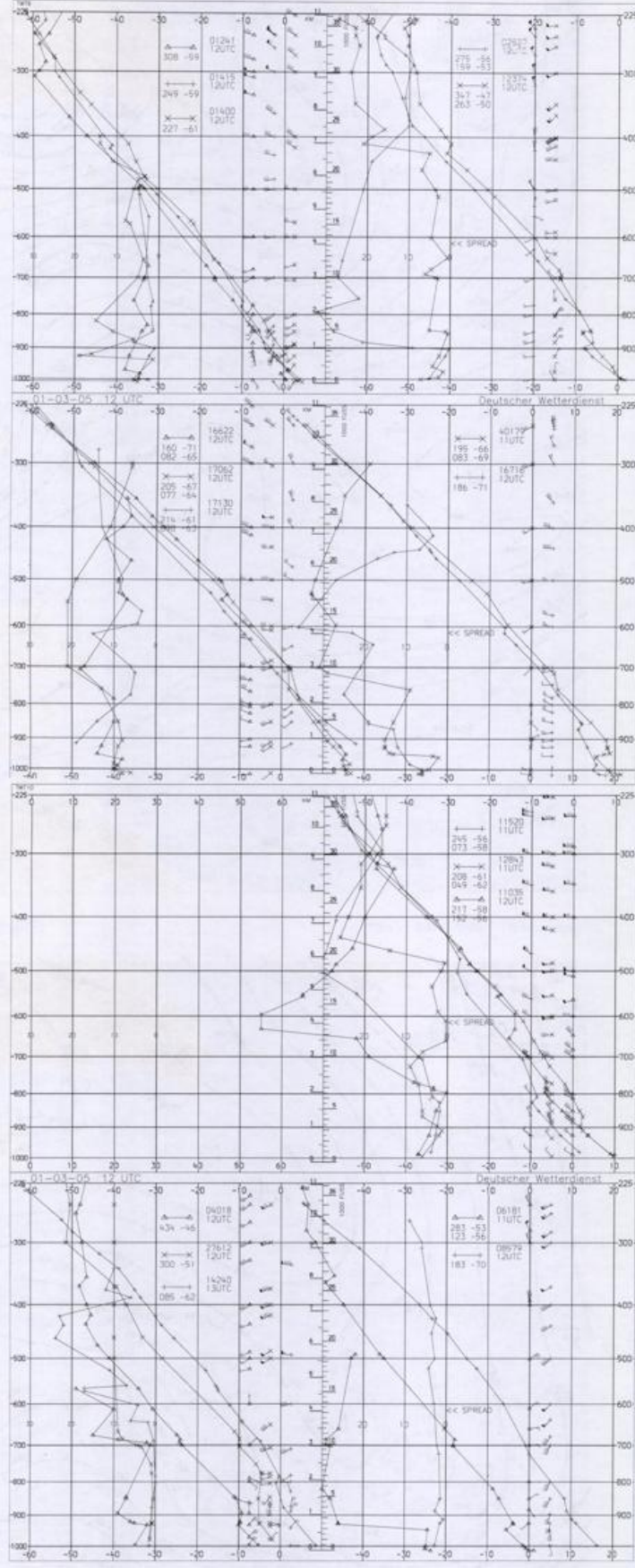
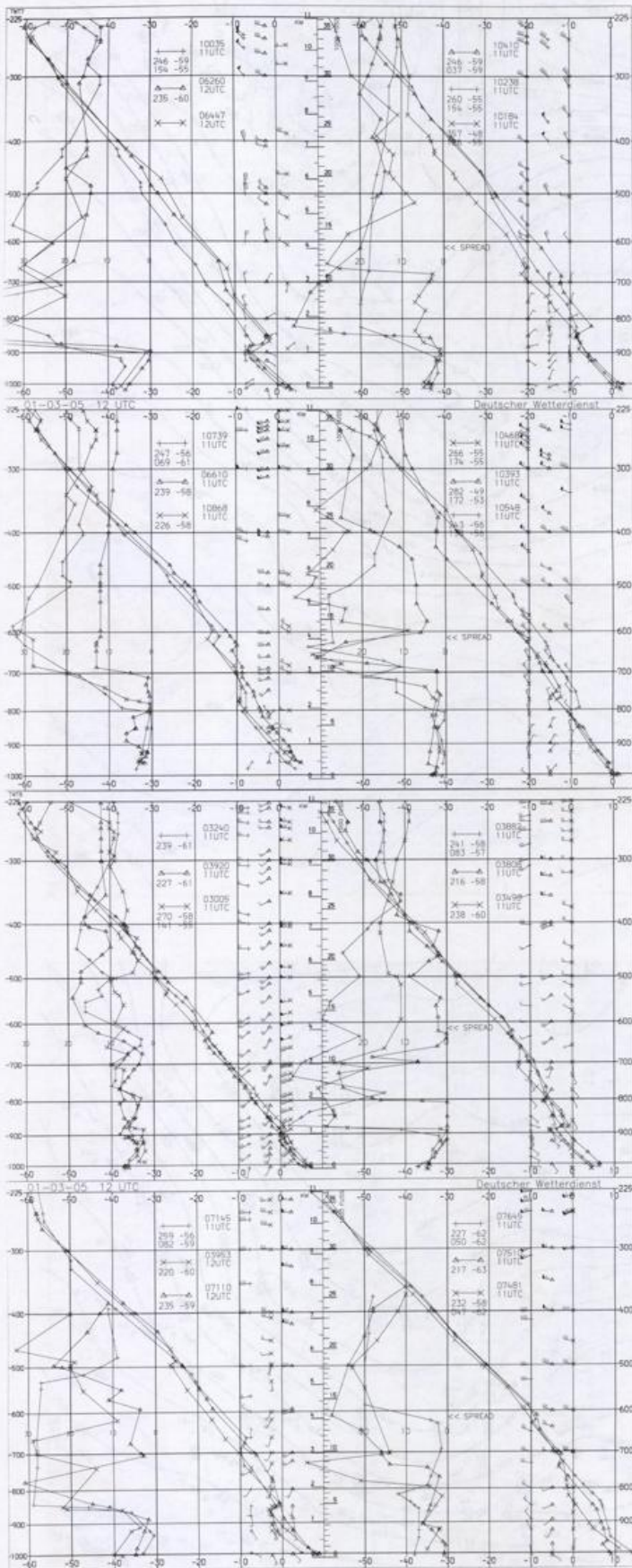


Stereogr. proj. 1:30 000 000 in 60°N

500/1000 hPa 12 UTC



300 hPa 12 UTC



Aerological Diagramms 12 UTC

- |                 |                    |                    |                        |                           |                            |
|-----------------|--------------------|--------------------|------------------------|---------------------------|----------------------------|
| 01241 Orland    | 03808 Camborne     | 06610 Payerne      | 10035 Schleswig        | 10868 Muenchen-Oberschlh. | 16245 Roma-Pratica di Mare |
| 01400 Ekofisk   | 03882 Herstmonceux | 07110 Brest        | 10184 Greifswald       | 11035 Wien-Hohe Warte     | 16320 Brindisi             |
| 01415 Stavanger | 03920 Hillsborough | 07145 Trappes      | 10238 Bergen           | 11520 Praha-Libus         | 16622 Thessaloniki         |
| 02365 Sundevall | 03953 Valentia     | 07481 Lyon-Satolas | 10393 Lindenberg       | 12374 Warszawa-Legionowo  | 16716 Athina               |
| 02527 Goteborg  | 04018 Keflavik     | 07510 Bordeaux     | 10410 Essen            | 12843 Budapest-Lorinc     | 17062 Istanbul-Goztepe     |
| 03005 Lerwick   | 06181 Koebenhavn   | 07645 Nimes-Courb. | 10468 Halle-Oppin      | 14240 Zagreb-Maksimir     | 17130 Ankara-Central       |
| 03240 Boulmer   | 06260 De Bilt      | 08001 La Coruna    | 10548 Meiningen        | 16044 Udine-Campofornido  | 27612 Moskva               |
| 03496 Hemsby    | 06447 Uccle        | 08579 Lisboa       | 10739 Stuttgart-Schnr. | 16080 Milano              | 40179 Bet Dagan/Israel     |