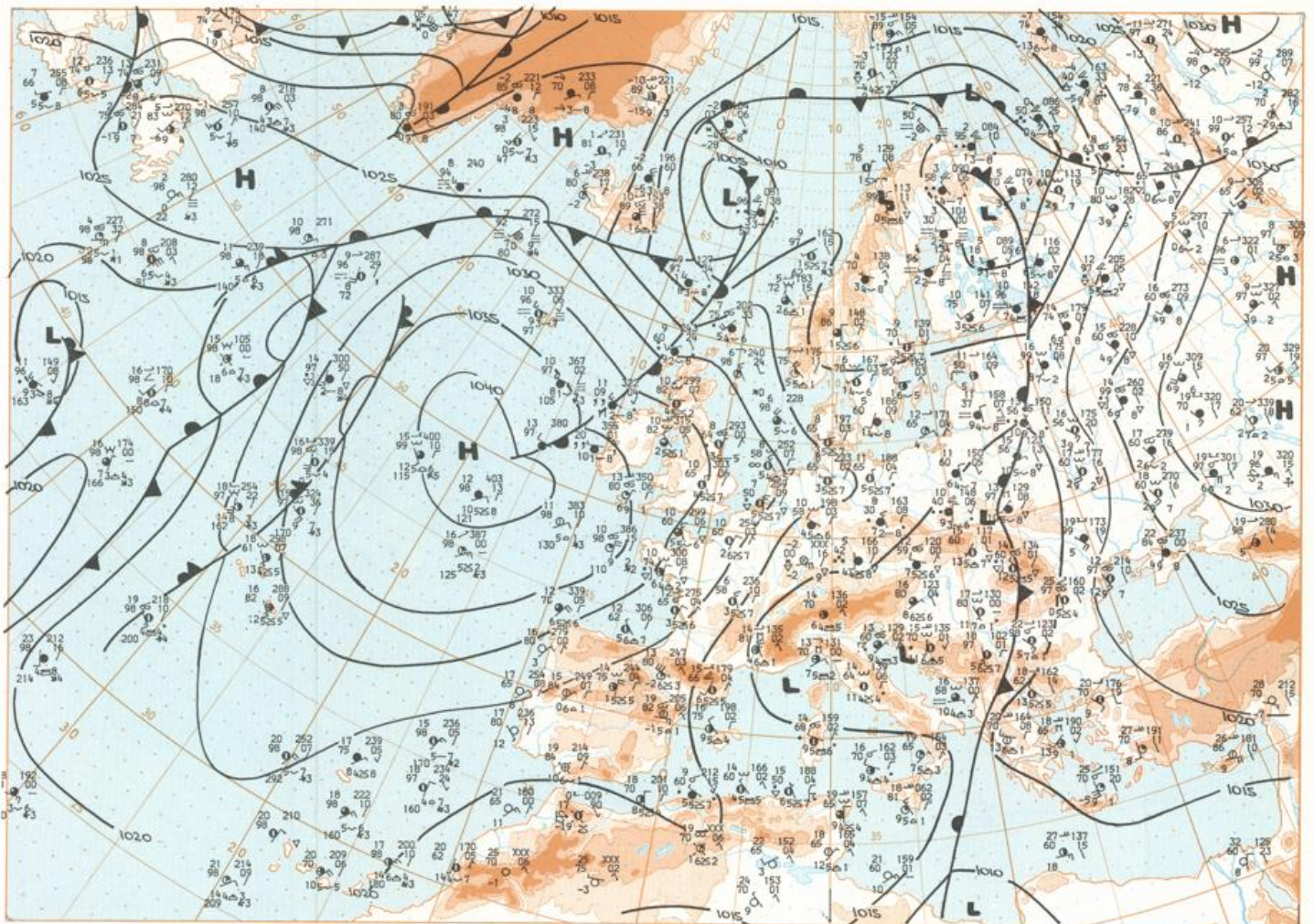


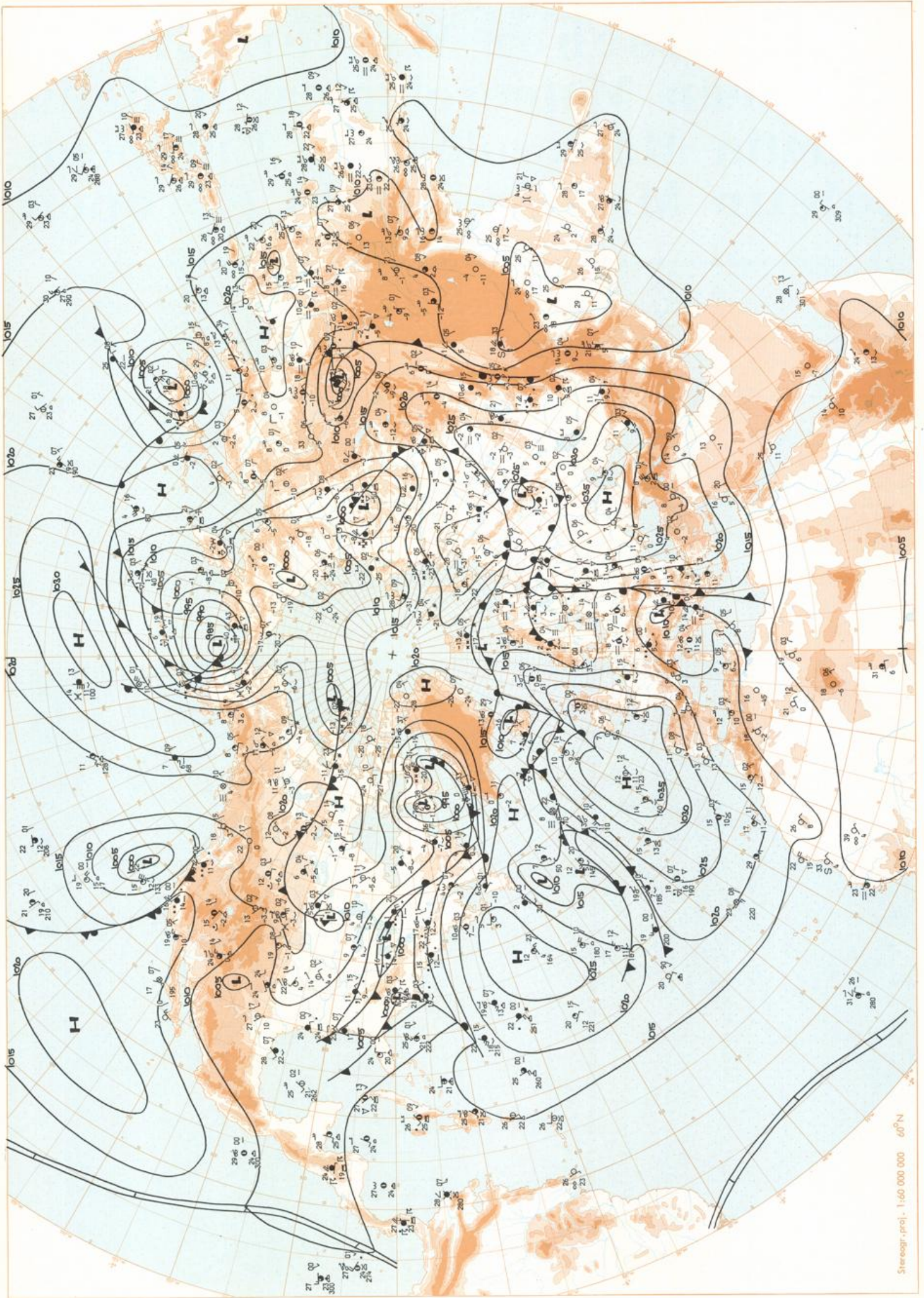
Europäischer Wetterbericht European Meteorological Bulletin Bulletin Météorologique Européen Boletín Meteorológico Europeo

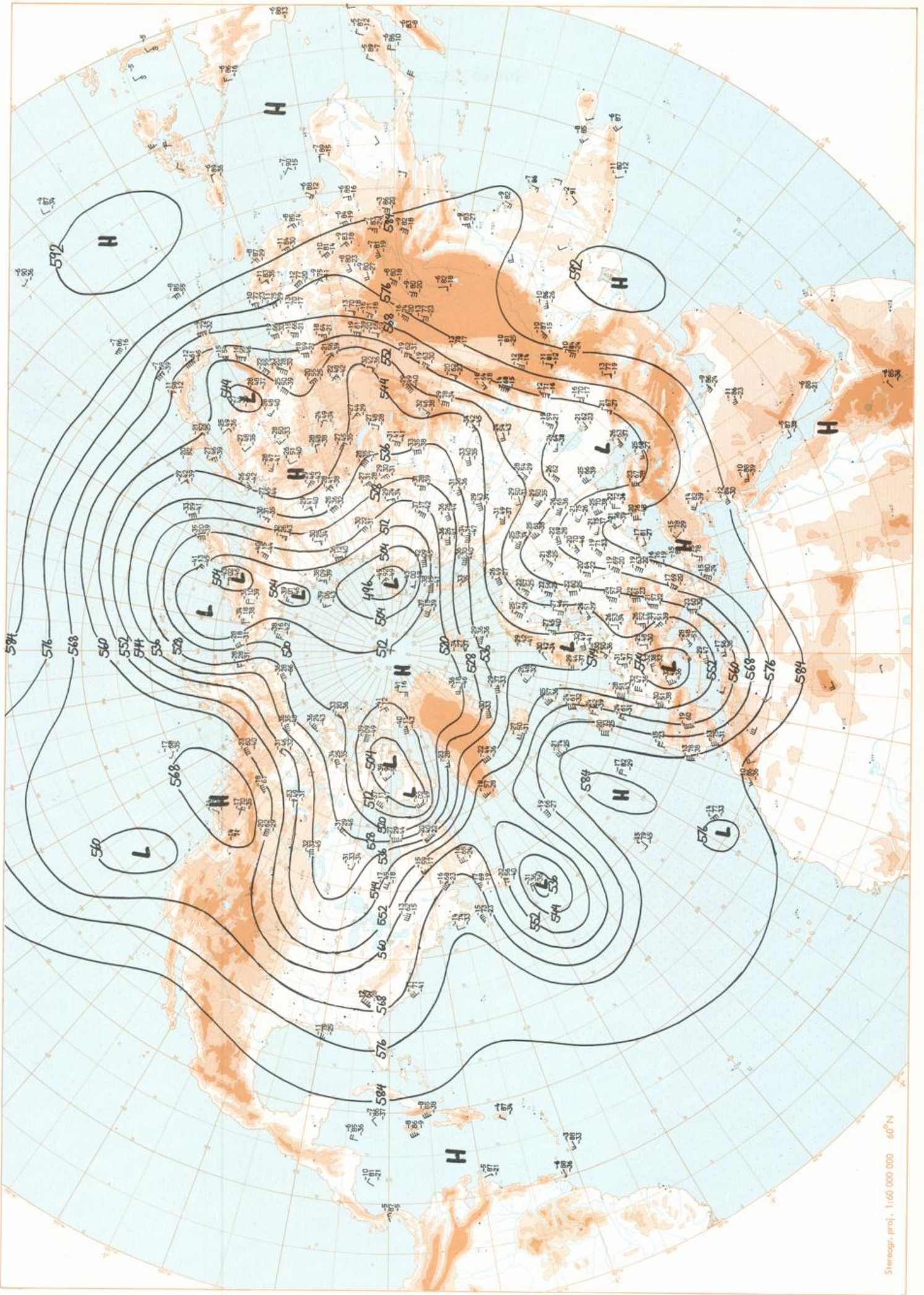
Amtsblatt des Deutschen Wetterdienstes

Druck und Verlag: Deutscher Wetterdienst — Zentralamt — D 6050 Offenbach am Main, Frankfurter Straße 135, Tel.: (0611) 80621

| | | | |
|---|--|--|--|
| Er erscheint täglich | Issued daily | Publié quotidiennement | Se publica diariamente |
| Bezugspreis monatlich einschl. Porto 30.00 DM | Monthly price including postage 30.00 DM | Prix mensuel part compris 30.00 DM | Precio de suscripción mensual incluyendo parte 30.00 DM |
| Nachdruck nicht gestattet | All rights reserved | Reproduction interdite | Se prohíbe la reproducción |
| Jahrgang Volume Volumen 4 | Freitag Friday Vendredi Viernes | 27.4.1979 | Number Number Número 117 |
| Inhalt | Content | Contenu | Contenido |
| Bodenwetterkarte 12 MGZ | Surface chart 12 GMT | Carte de surface à 12 TU | Análisis en superficie a las 12 T.M.G. |
| Bodenwetterkarte Nordhemisphäre 00 MGZ | Surface chart northern hemisphere 00 GMT | Carte de surface sur l'hémisphère nord à 00 TU | Análisis en superficie hemisferio norte a las 00 T.M.G. |
| 500-mbar-Fläche Nordhemisphäre 00 MGZ | 500 mbar surface northern hemisphere 00 GMT | Surface 500 mbar sur l'hémisphère nord à 00 TU | Topografía de la superficie de 500 mbar hemisferio norte a las 00 T.M.G. |
| 200-mbar-Fläche Nordhemisphäre 00 MGZ | 200 mbar surface northern hemisphere 00 GMT | Surface 200 mbar sur l'hémisphère nord à 00 TU | Topografía de la superficie de 200 mbar hemisferio norte a las 00 T.M.G. |
| 100-mbar-Fläche Nordhemisphäre 00 MGZ | 100 mbar surface northern hemisphere 00 GMT | Surface 100 mbar sur l'hémisphère nord à 00 TU | Topografía de la superficie de 100 mbar hemisferio norte a las 00 T.M.G. |
| 850 mbar 00 MGZ, 700 mbar 00 MGZ | 850 mbar 00 GMT, 700 mbar 00 GMT | 850 mbar 00 TU, 700 mbar 00 TU | 850 mbar 00 T.M.G., 700 mbar 00 T.M.G. |
| Relative Topographie 500/1000 mbar 00 MGZ | Thickness chart 500/1000 mbar 00 GMT | Carte d'épaisseur 500/1000 mbar 00 TU | Relative 500/1000 mbar 00 T.M.G. |
| 300 mbar 00 MGZ | 300 mbar 00 GMT | 300 mbar 00 TU | 300 mbar 00 T.M.G. |
| 24stg Bodendruckänderung 00 MGZ | 24 hr surface pressure change 00 GMT | Variations de pression en 24 h (niveau mer) en mbar à 00 TU | Variación de la presión del suelo 24 h en mbar a las 00 T.M.G. |
| 24stg Änderung relative Topographie 500/1000 mbar 00 MGZ | 24 hr thickness change 500/1000 mbar 00 GMT | Variations d'épaisseur 500/1000 mbar en 24 h 00 TU | Variación de espesor 500/1000 mbar en 24 h 00 T.M.G. |
| Aerologische Diagramme 00 MGZ | Aerological diagrams 00 GMT | Diagrammes aérologiques 00 TU | Diagramas aerológicos 00 T.M.G. |

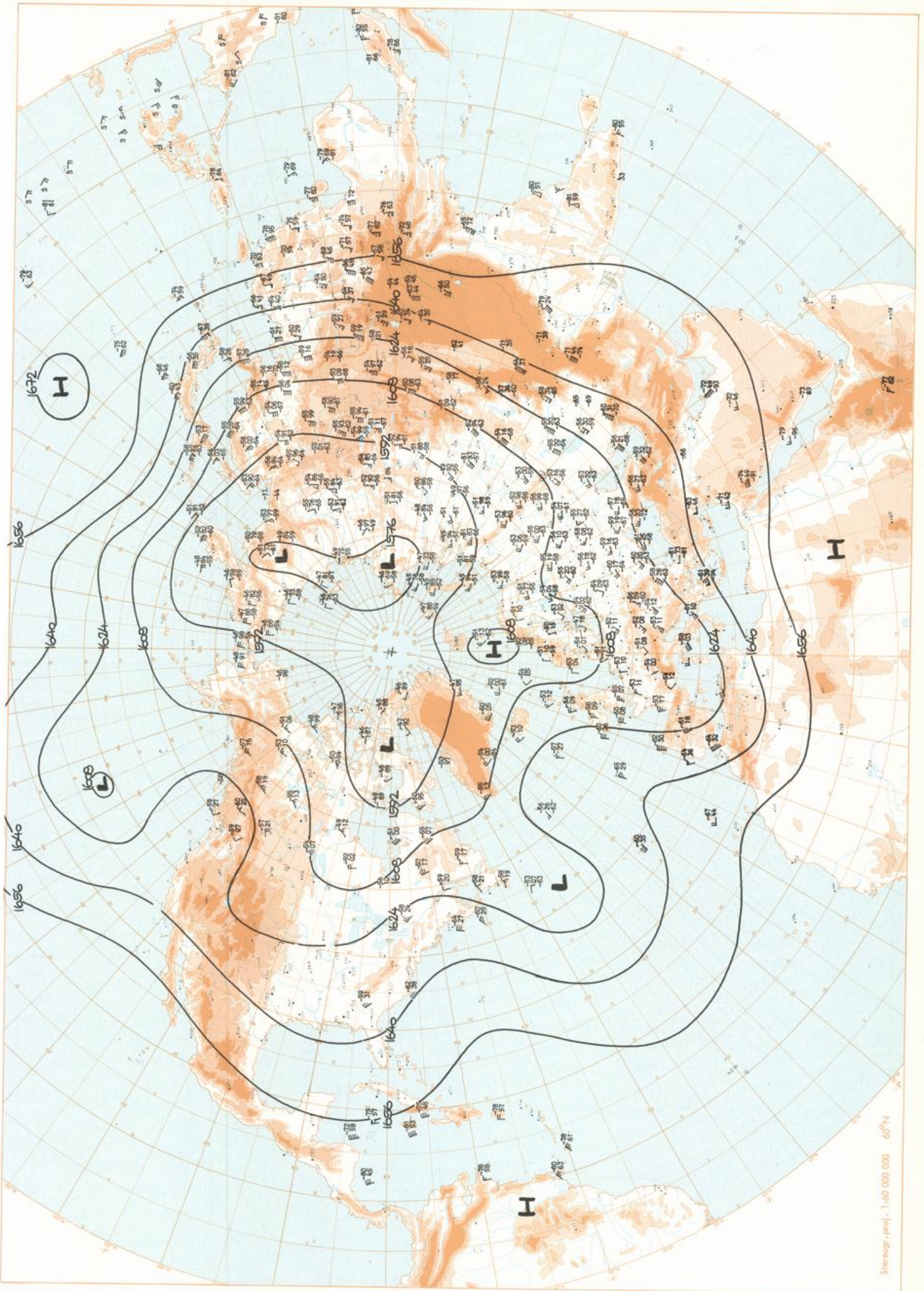






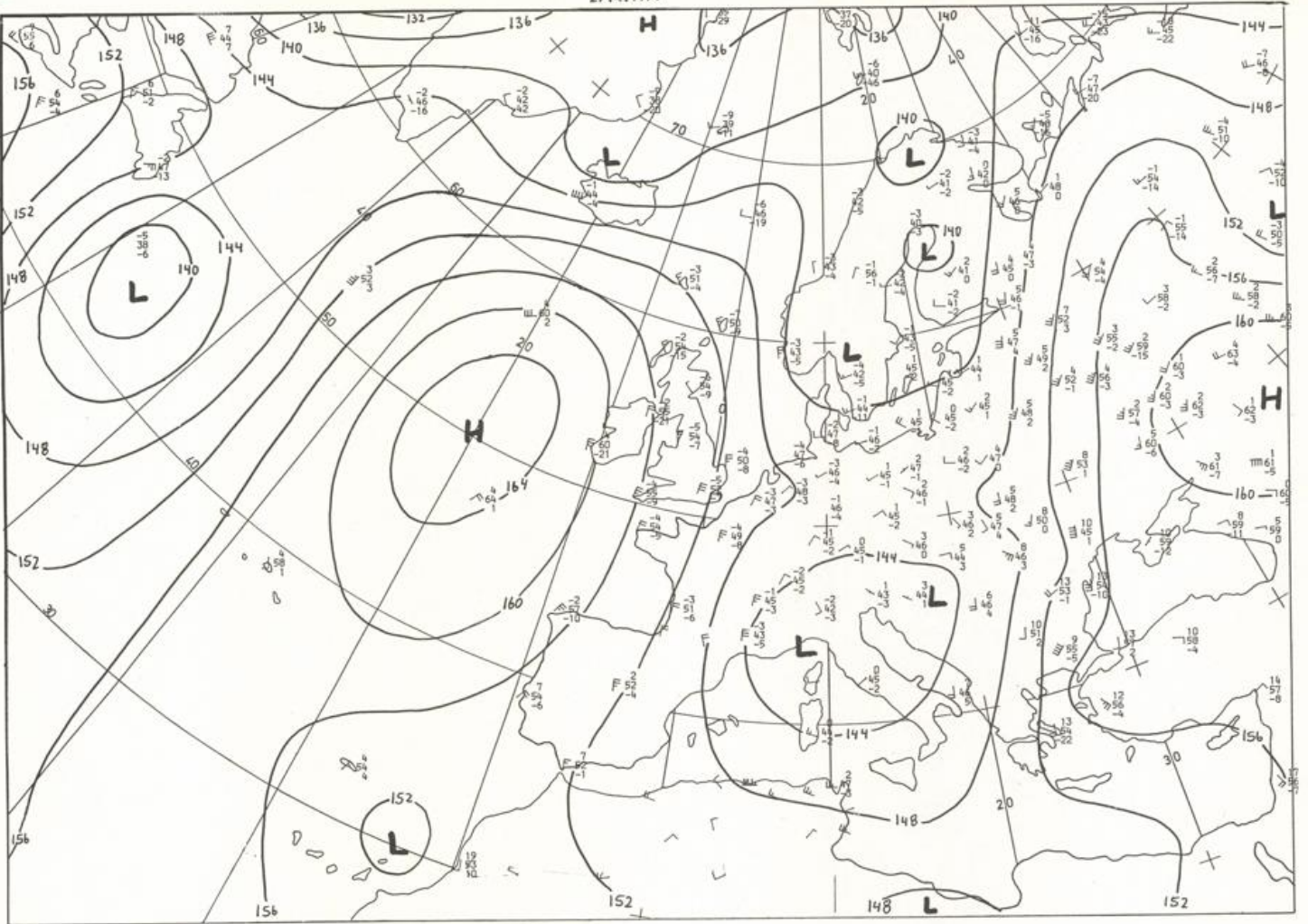
500 mbar OO GMT

Stereogr. proj. 1:60 000 000 60°N



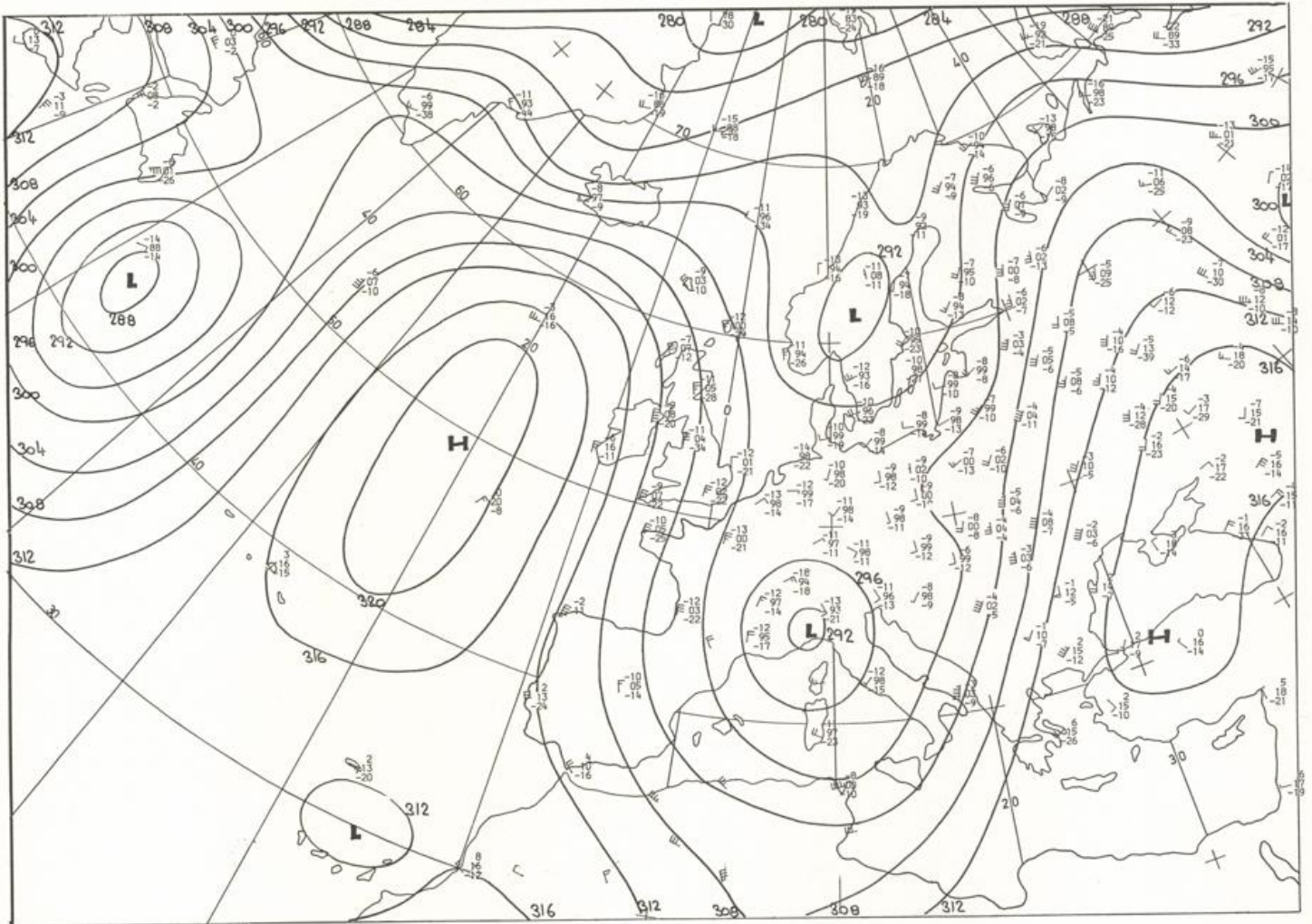
100 mbar ○ GMT

Störmgr-proj. 1:60 000 000 60°N

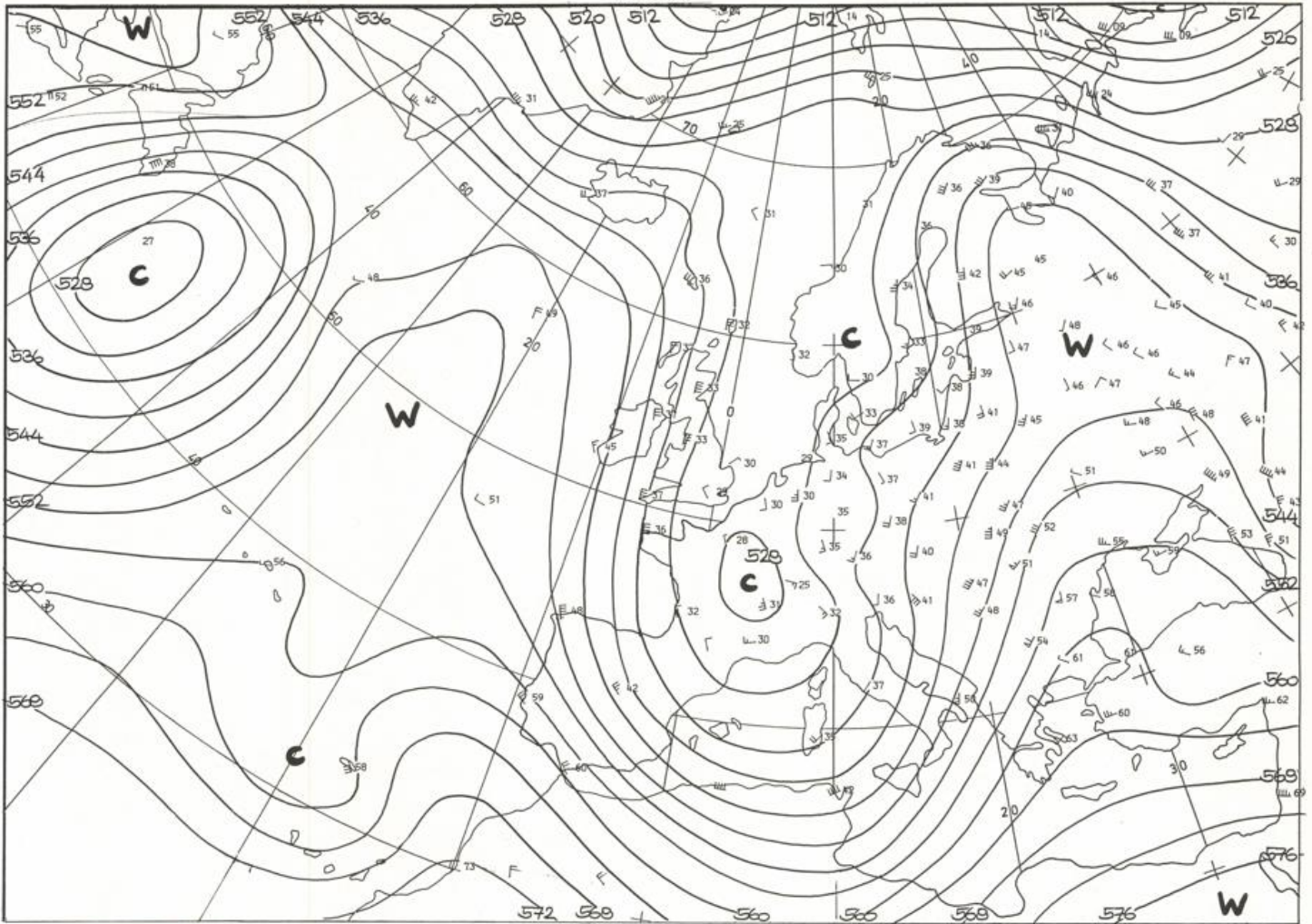


Steinogr. proj. 1:30 000 000 In 50°N

850 mbar 00 GMT

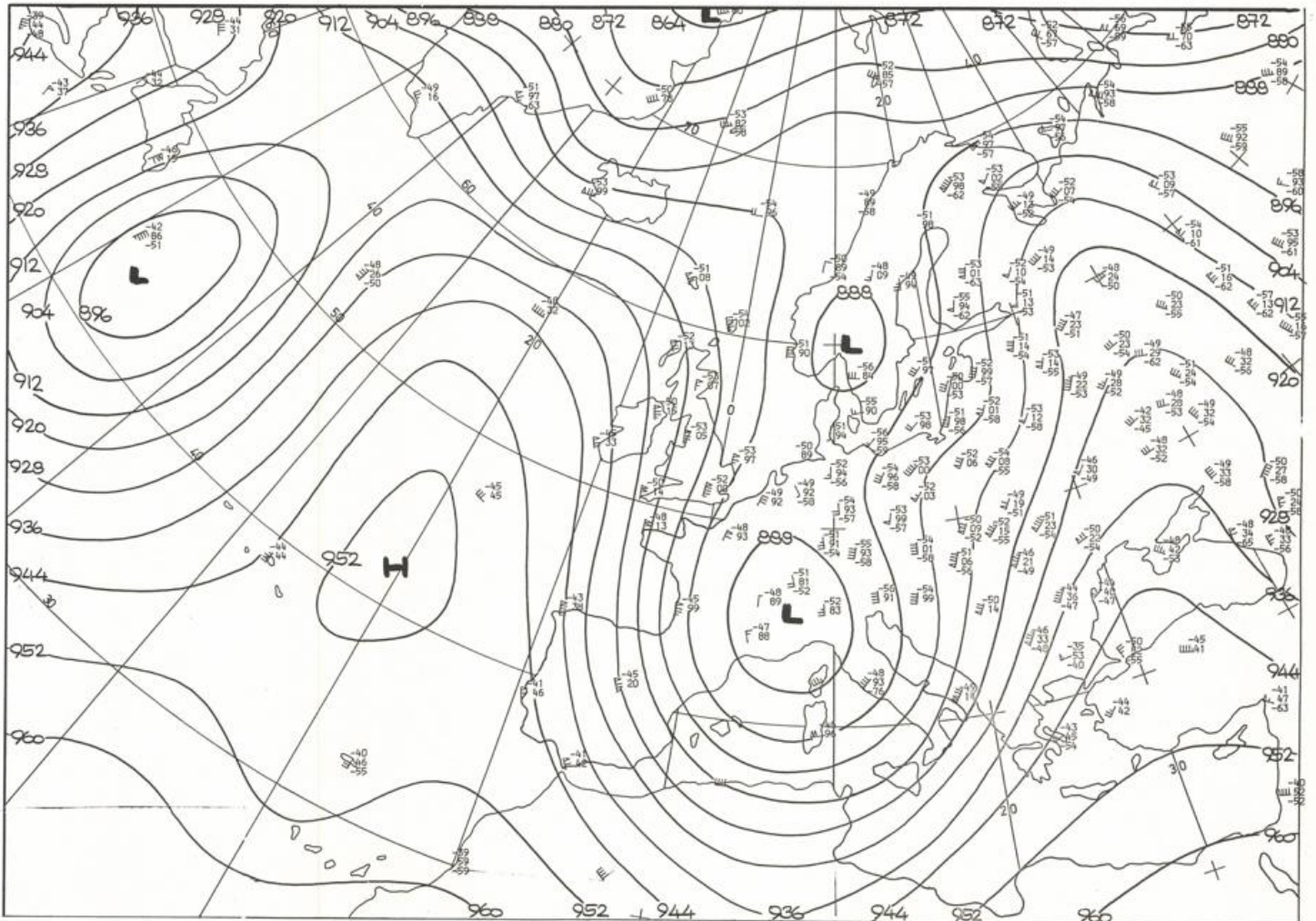


700 mbar 00 GMT

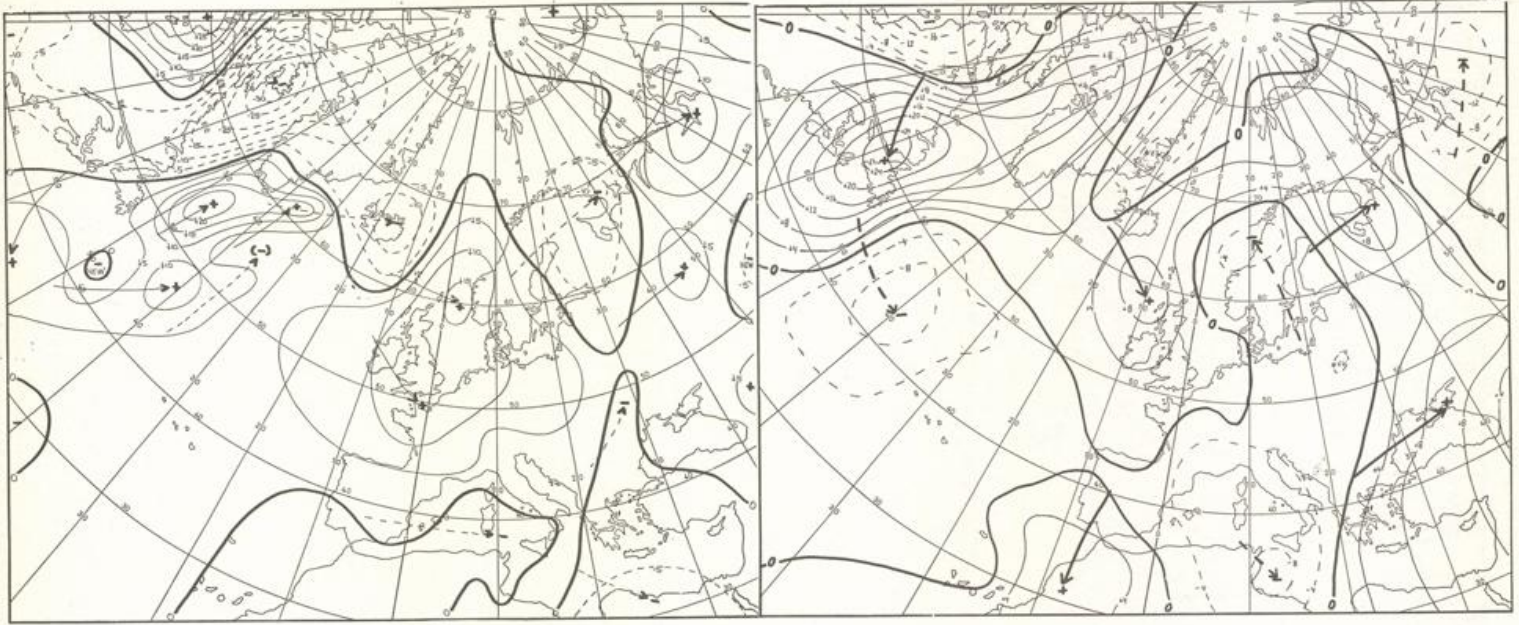


Streogr. proj. 1:30 000 000 40°N

500/1000 mbar OO GMT



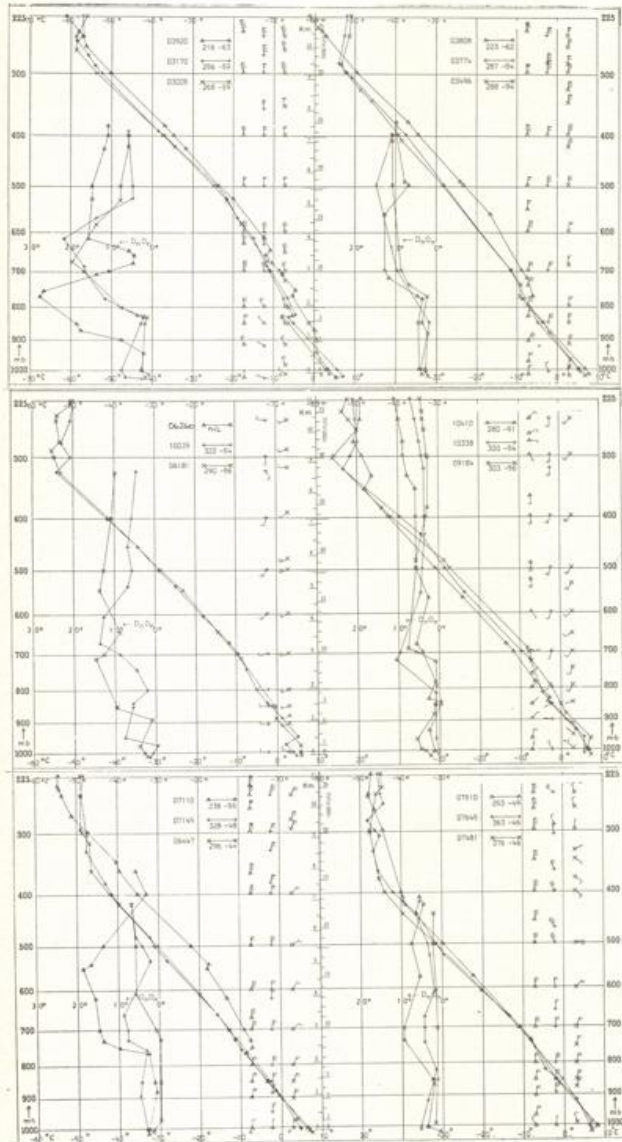
300 mbar OO GMT



Stereogr. proj. 1:60 000 000

24 hr surface pressure change 00 GMT

24 hr thickness change 00 GMT



Aerological
Diagrams
00 GMT

- 01241 Orland
- 01384 Oslo
- 01415 Stavanger
- 02465 Stockholm
- 02527 Goteborg
- 03005 Lerwick
- 03170 Shanwell
- 03496 Hemsby
- 03774 Crawley
- 03808 Camborne
- 03920 Long Kesh
- 06181 Kobenhavn
- 06260 De Bilt
- 06447 Uccle
- 06610 Payeme
- 07110 Brest
- 07145 Trappes
- 07481 Lyon
- 07510 Bordeaux
- 07645 Nimes
- 09184 Greifswald
- 09393 Lindenberg
- 09548 Meiningen
- 10035 Schleswig
- 10338 Hannover
- 10410 Essen
- 10739 Stuttgart
- 10868 München-Oberschleißheim
- 11035 Wien
- 11520 Praha-Libus
- 12374 Legionowo
- 12843 Budapest
- 13275 Beograd
- 16044 Udine
- 16080 Milano
- 16242 Roma

