

Europäischer Wetterbericht European Meteorological Bulletin Bulletin Météorologique Européen Boletín Meteorológico Europeo

Bibliothek
(10)
Deutscher Wetterdienst
Offenbach/M.

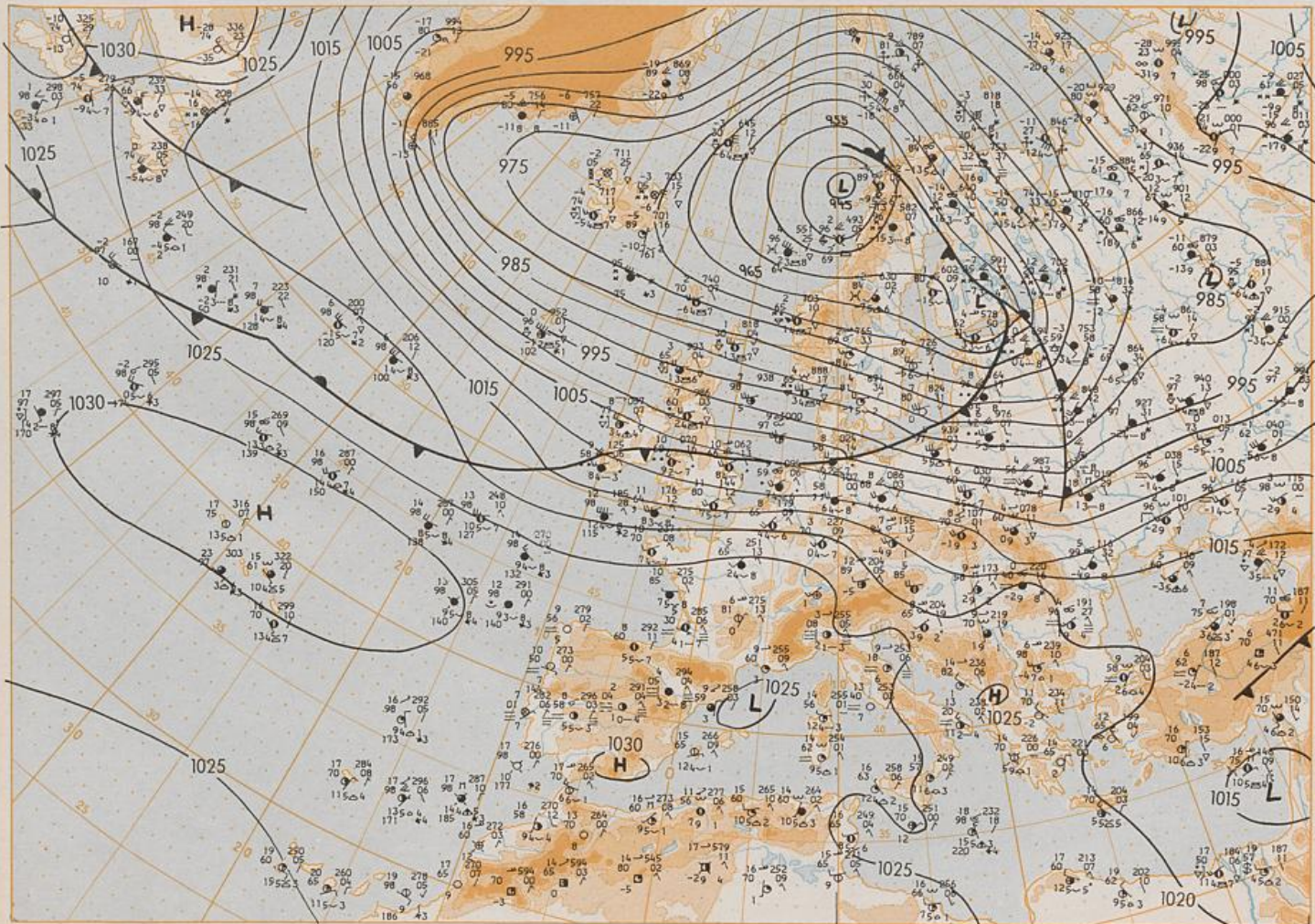
Amtsblatt des Deutschen Wetterdienstes

Druck und Verlag: Deutscher Wetterdienst — Zentralamt — D 6050 Offenbach am Main, Frankfurter Straße 135, Tel.: (0611) 80621

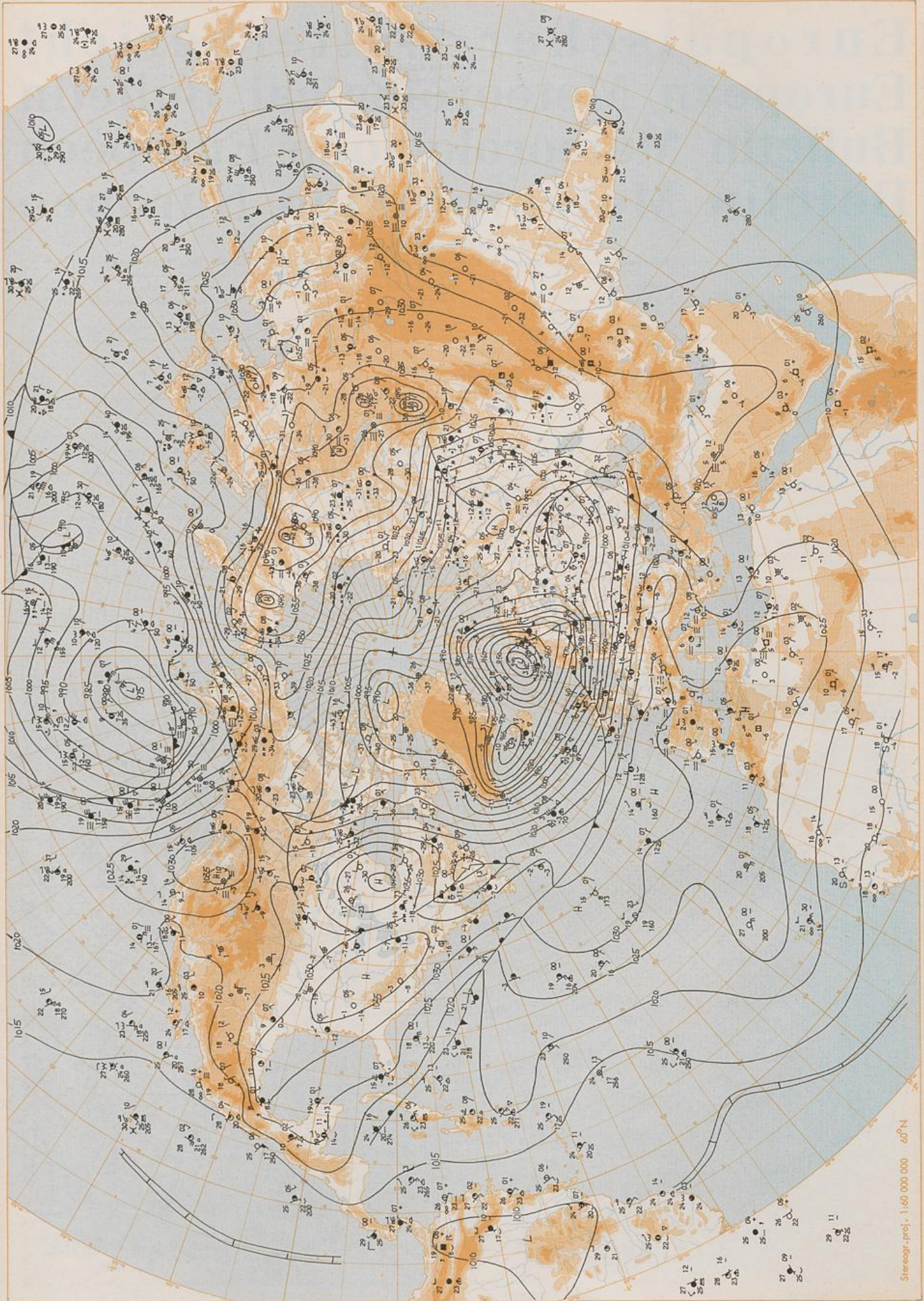
| | | | |
|--|-------------------------------------|---------------------------------|---|
| Erscheint täglich | Issued daily | Publié quotidiennement | Se publica diariamente |
| Bezugspreis monatlich 30.00 DM zuzügl. Porto | Monthly price 30.00 DM plus postage | Prix mensuel 30.00 DM plus port | Precio de suscripción mensual 30.00 DM plus porte |
| Nachdruck nicht gestattet | All rights reserved | Reproduction interdite | Se prohíbe la reproducción |

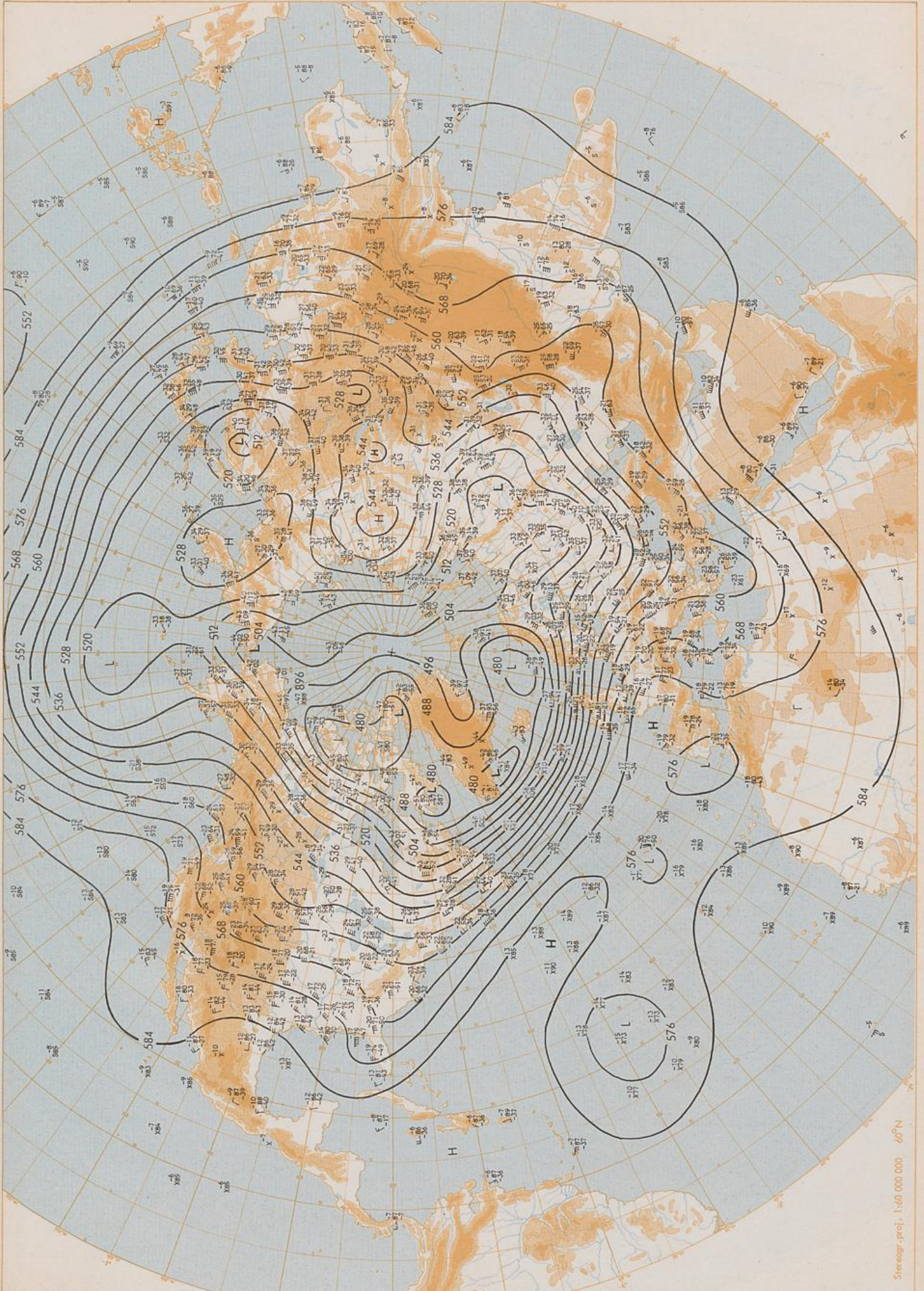
| | | | | | |
|---|---|--|-----------|--------------------------------------|---|
| Jahrgang Volume Volume Volumen | 9 | Sonntag Sunday Dimanche Domingo | 1.01.1984 | Nummer Number Número Número | 1 |
|---|---|--|-----------|--------------------------------------|---|

| Inhalt | Content | Contenu | Contenido |
|--|--|--|---|
| Bodenwetterkarte 12 MGZ | Surface chart 12 GMT | Carte de surface à 12 TU | Análisis en superficie a las 12 T.M.G. |
| Bodenwetterkarte Nordhemisphäre 00 MGZ | Surface chart northern hemisphere 00 GMT | Carte de surface sur l'hémisphère nord à 00 TU | Análisis en superficie hemisferio norte a las 00 T.M.G. |
| 500 hPa-Fläche Nordhemisphäre 00 MGZ | 500 hPa surface northern hemisphere 00 GMT | Surface 500 hPa sur l'hémisphère nord à 00 TU | Topografía de la superficie de 500 hPa hemisferio norte a las 00 T.M.G. |
| 200 hPa-Fläche Nordhemisphäre 00 MGZ | 200 hPa surface northern hemisphere 00 GMT | Surface 200 hPa sur l'hémisphère nord à 00 TU | Topografía de la superficie de 200 hPa hemisferio norte a las 00 T.M.G. |
| 100 hPa-Fläche Nordhemisphäre 00 MGZ | 100 hPa surface northern hemisphere 00 GMT | Surface 100 hPa sur l'hémisphère nord à 00 TU | Topografía de la superficie de 100 hPa hemisferio norte a las 00 T.M.G. |
| 850 hPa 00 MGZ, 700 hPa 00 MGZ | 850 hPa 00 GMT, 700 hPa 00 GMT | 850 hPa 00 TU, 700 hPa 00 TU | 850 hPa 00 T.M.G., 700 hPa 00 T.M.G. |
| Relative Topographie 500/1000 hPa 00 MGZ | Thickness chart 500/1000 hPa 00 GMT | Carte d'épaisseur 500/1000 hPa 00 TU | Relieve 500/1000 hPa 00 T.M.G. |
| 300 hPa 00 MGZ | 300 hPa 00 GMT | 300 hPa 00 TU | 300 hPa 00 T.M.G. |
| 24stg. Bodendruckänderung 00 MGZ | 24 hr surface pressure change 00 GMT | Variations de pression en 24 h (niveau mer) en hPa à 00 TU | Variación de la presión del suelo 24 h en hPa a las 00 T.M.G. |
| 24stg. Änderung relative Topographie 500/1000 hPa 00 MGZ | 24 hr thickness change 500/1000 hPa 00 GMT | Variations d'épaisseur 500/1000 hPa en 24 h 00 TU | Variación de espesor 500/1000 hPa en 24 h 00 T.M.G. |
| Aerologische Diagramme 00 MGZ | Aerological diagrams 00 GMT | Diagrammes aérologiques 00 TU | Diagramas aerológicos 00 T.M.G. |



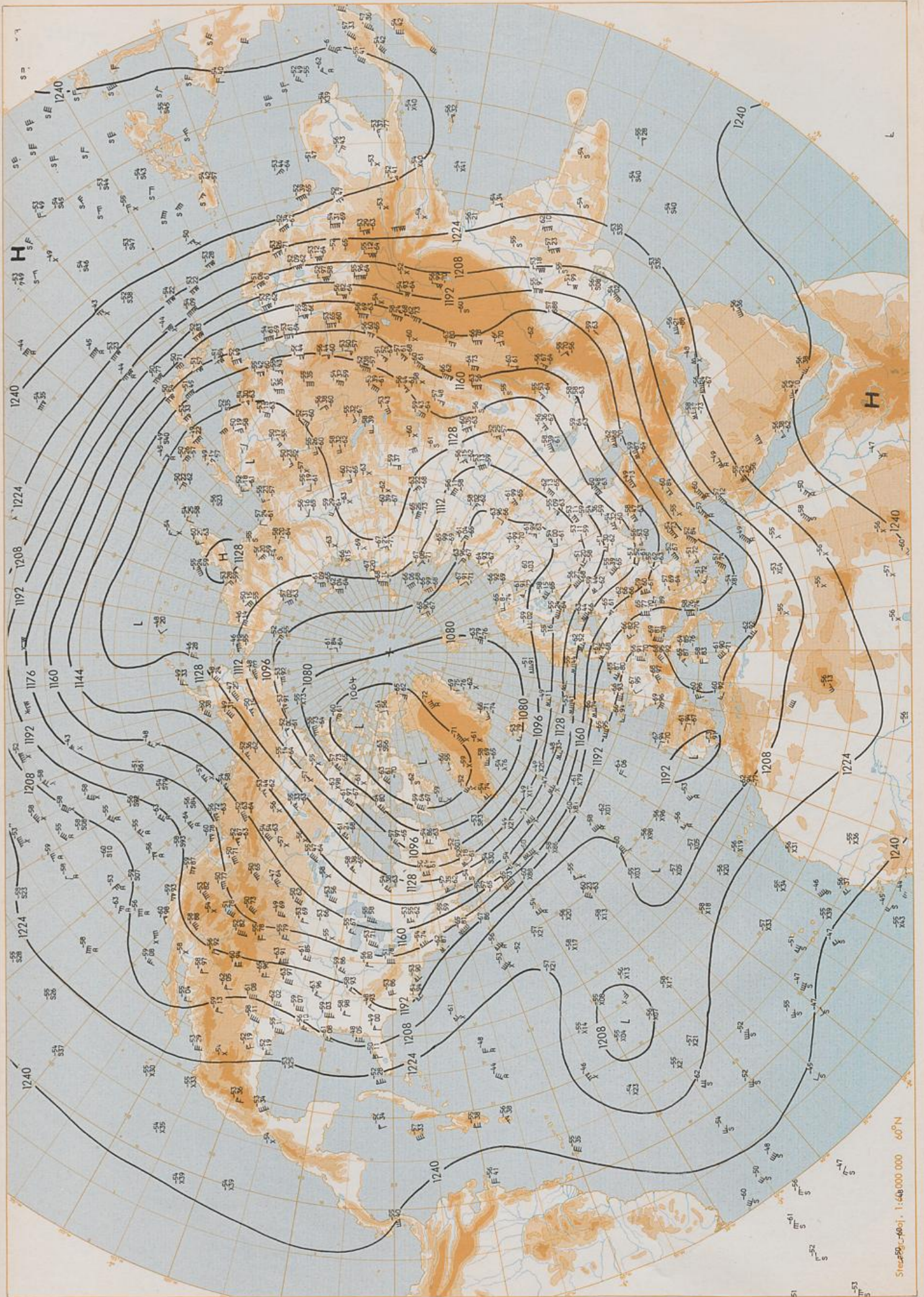
4

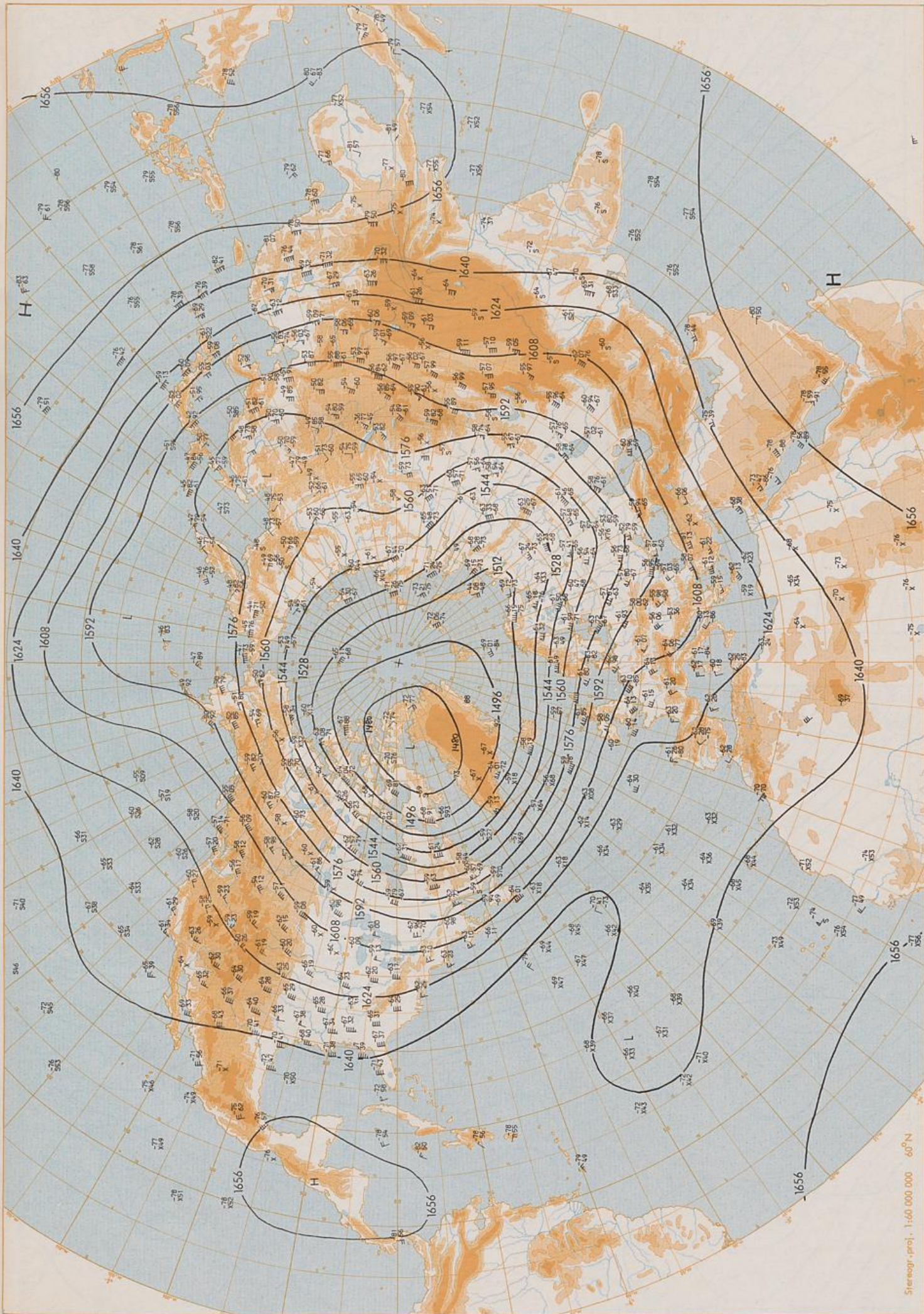




500 hPa 00 GMT

Stereogr. proj. 1:60 000 000 60°N

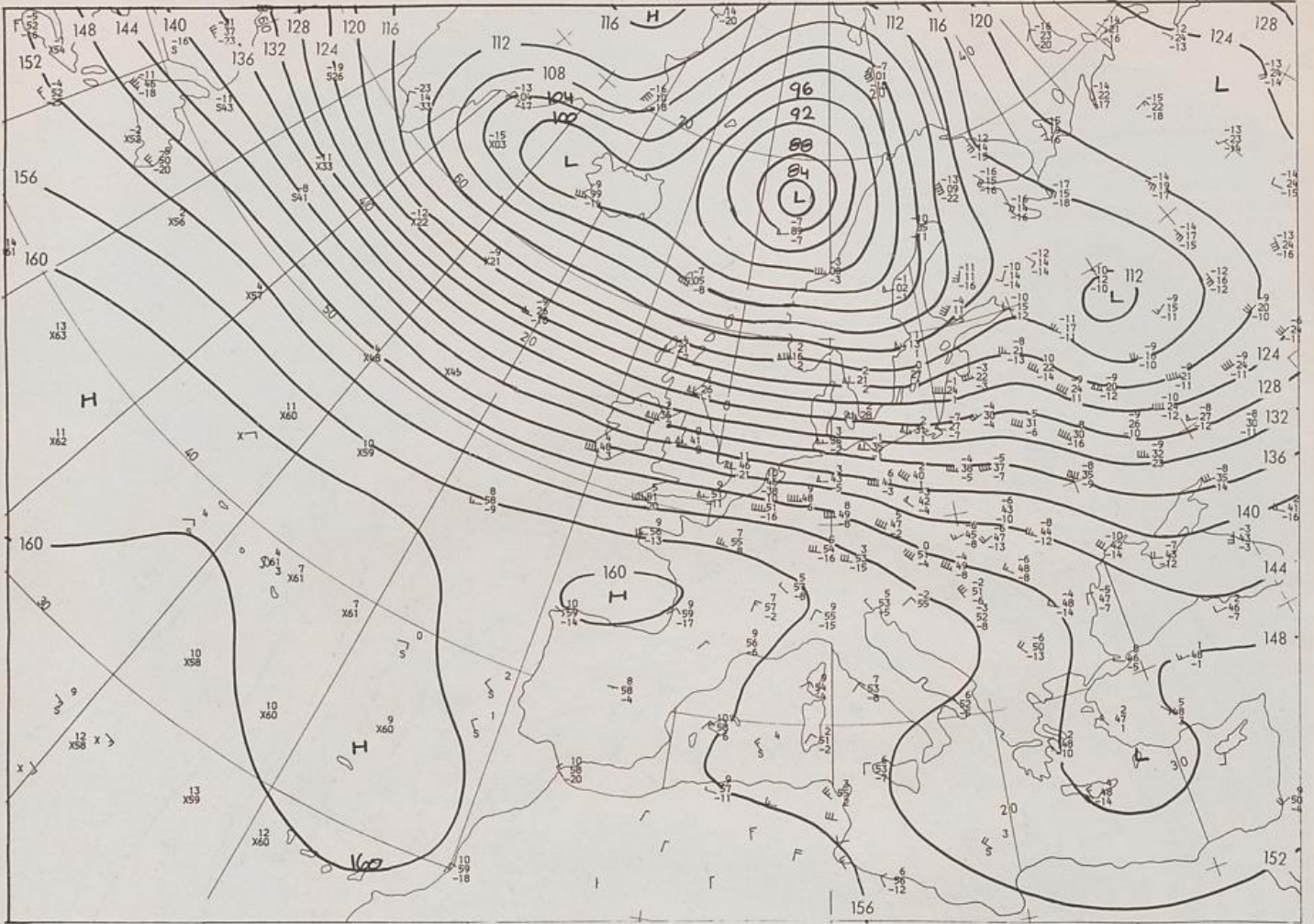




100 hPa 00 GMT

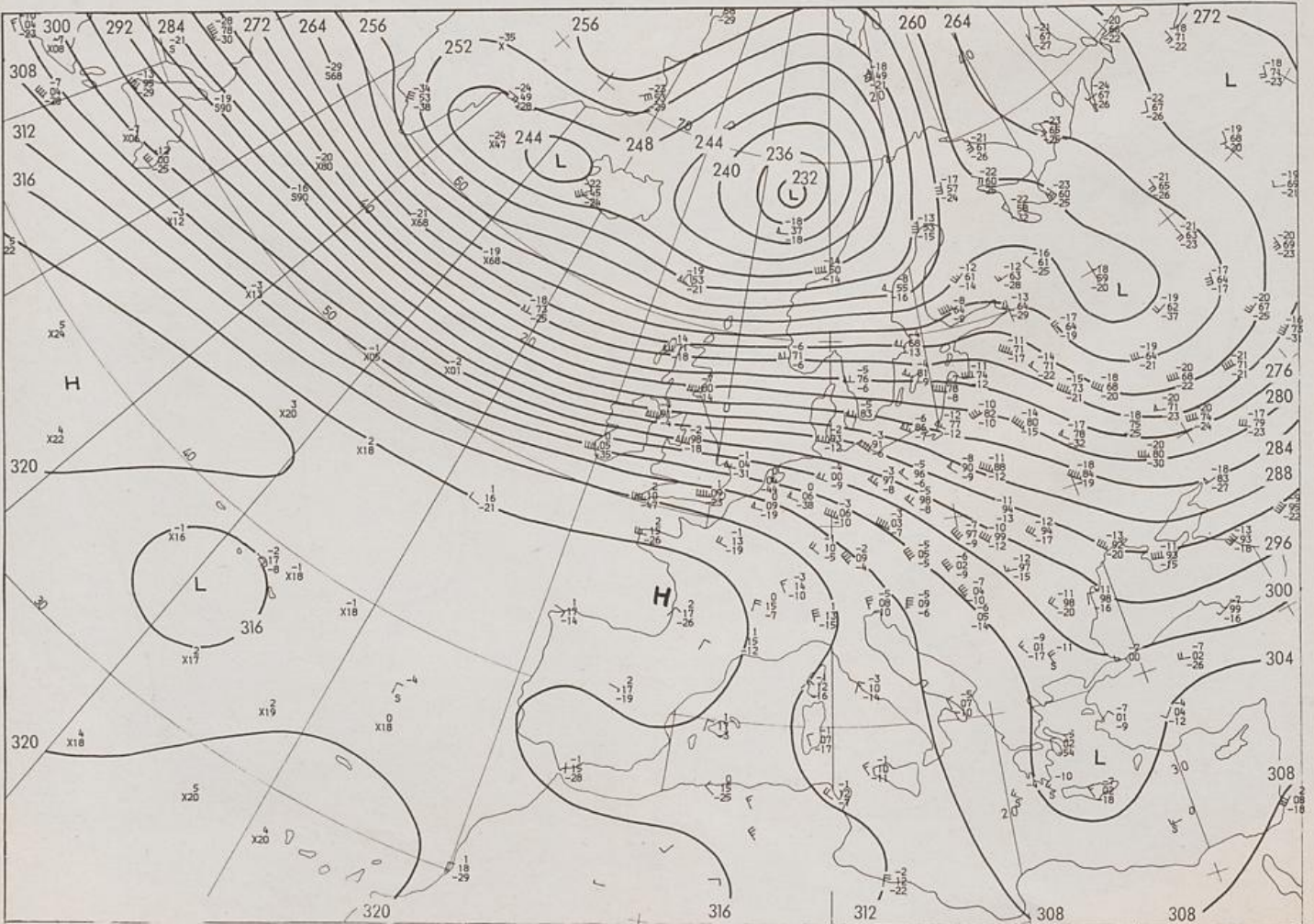
Stereogr.-proj. 1:60 000 000 60°N

1.01.1984



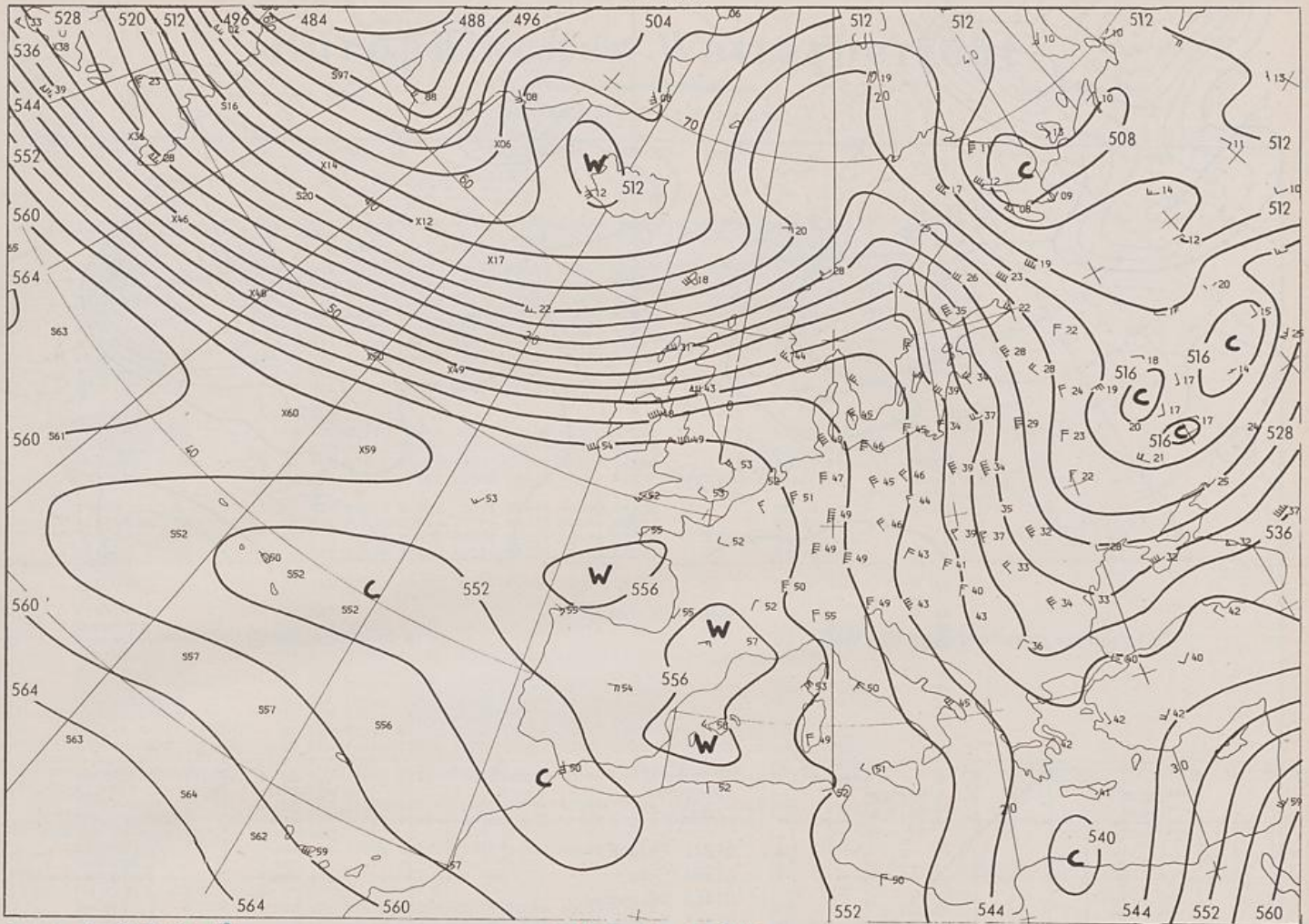
Stereogr. proj. 1:30 000 000 in 60°N

850 hPa 00 GMT



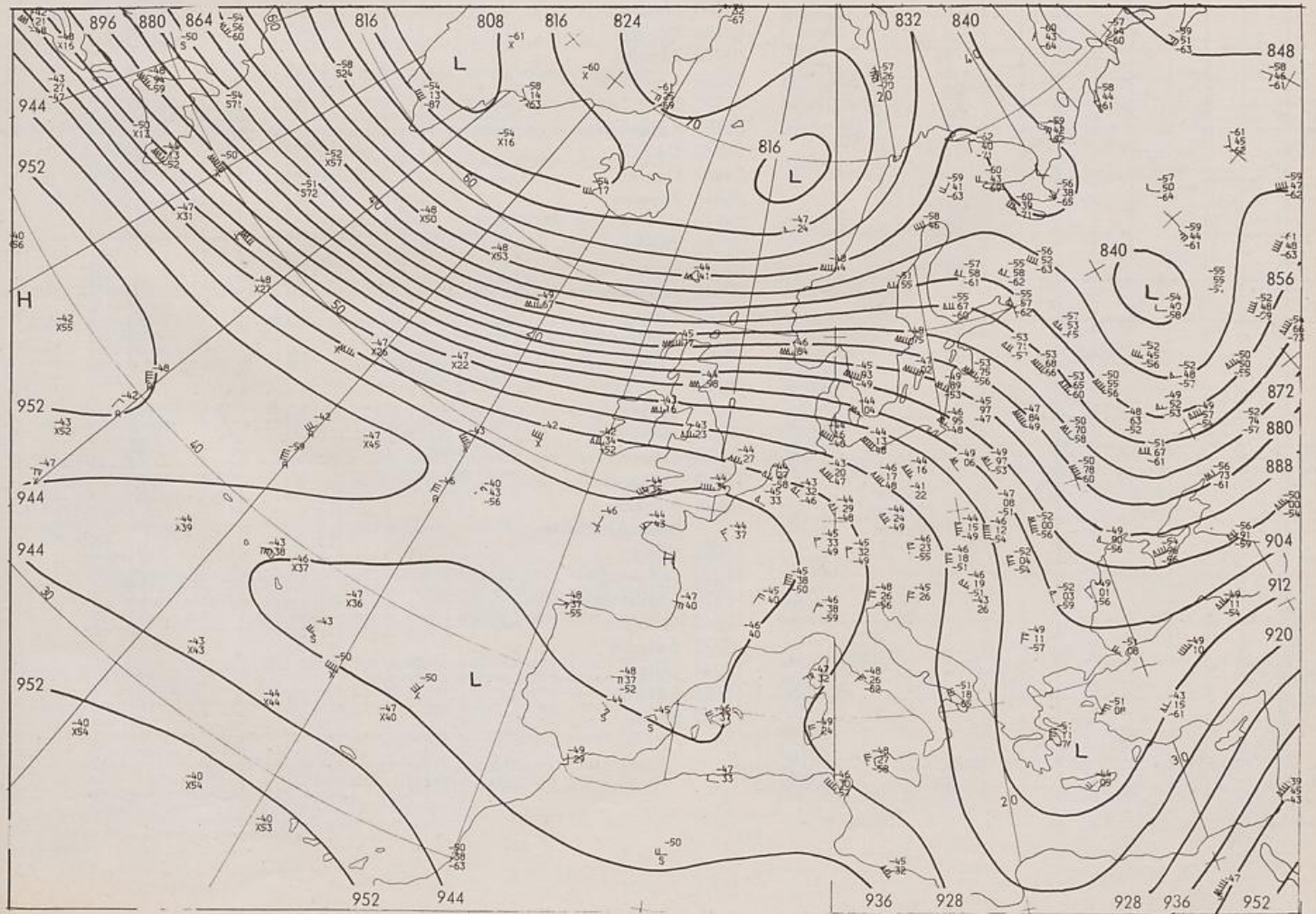
700 hPa 00 GMT

1.01.1984

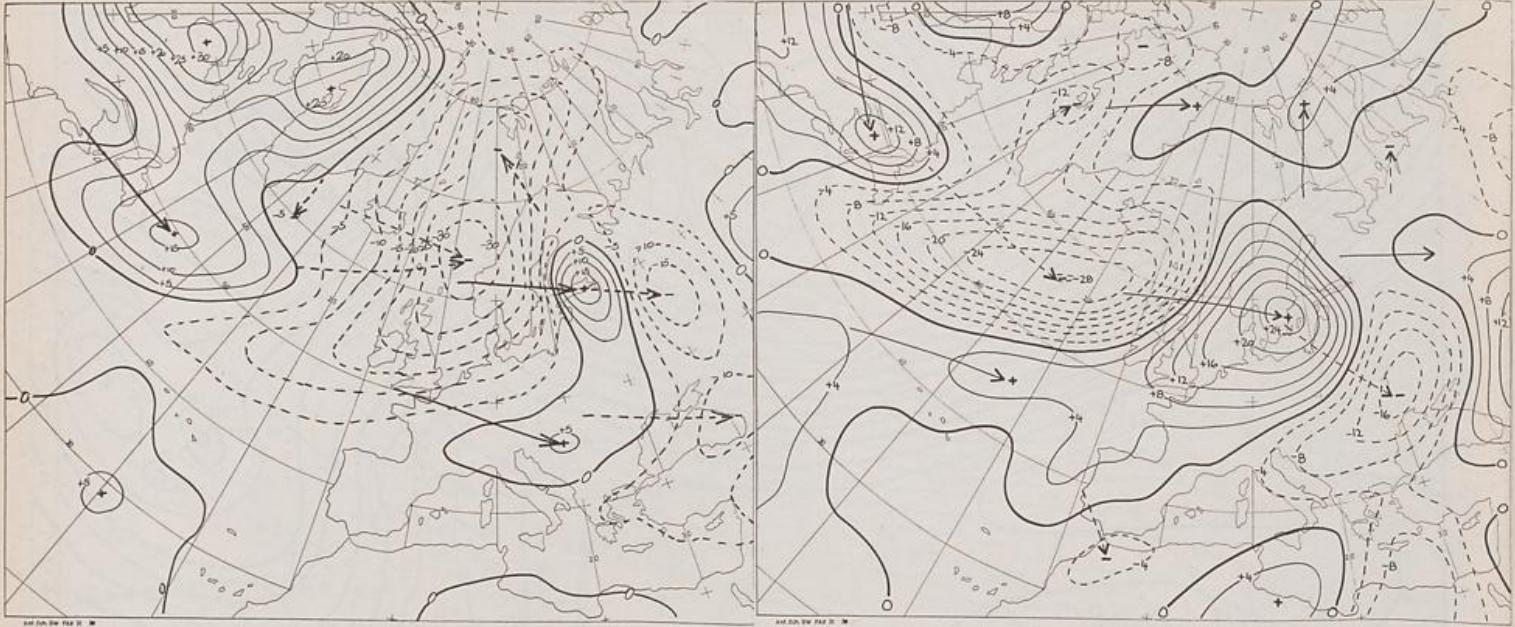


Stereogr. proj. 1:30 000 000 in 60°N

500/1000 hPa 00 GMT



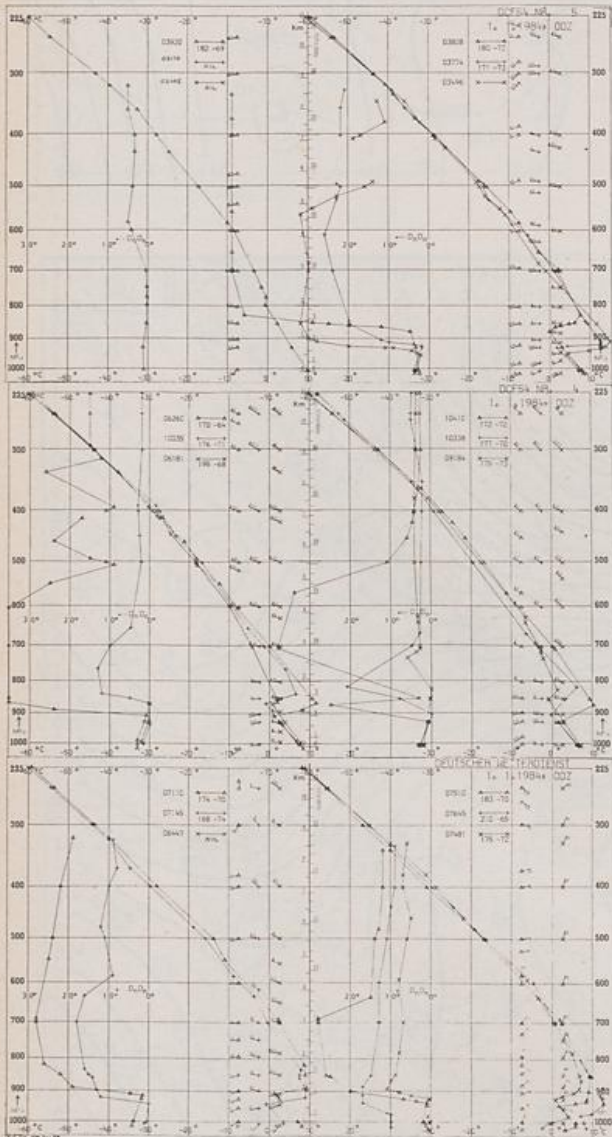
300 hPa 00 GMT



24 hr surface pressure change OO GMT

Stereogr. proj. 1:60 000 000

24 hr thickness change OO GMT



Aerological Diagrams 00 GMT

- 01241 Orland
- 01384 Oslo
- 01415 Stavanger
- 02465 Stockholm
- 02527 Goteborg
- 03005 Lerwick
- 03170 Shanwell
- 03496 Hemsby
- 03774 Crawley
- 03808 Camborne
- 03920 Long Kesh
- 06181 Kobenhavn
- 06260 De Bilt
- 06447 Uccle
- 06610 Payeme
- 07110 Brest
- 07145 Trappes
- 07481 Lyon
- 07510 Bordeaux
- 07645 Nimes
- 09184 Greifswald
- 09393 Lindenberg
- 09548 Meiningen
- 10035 Schleswig
- 10338 Hannover
- 10410 Essen

