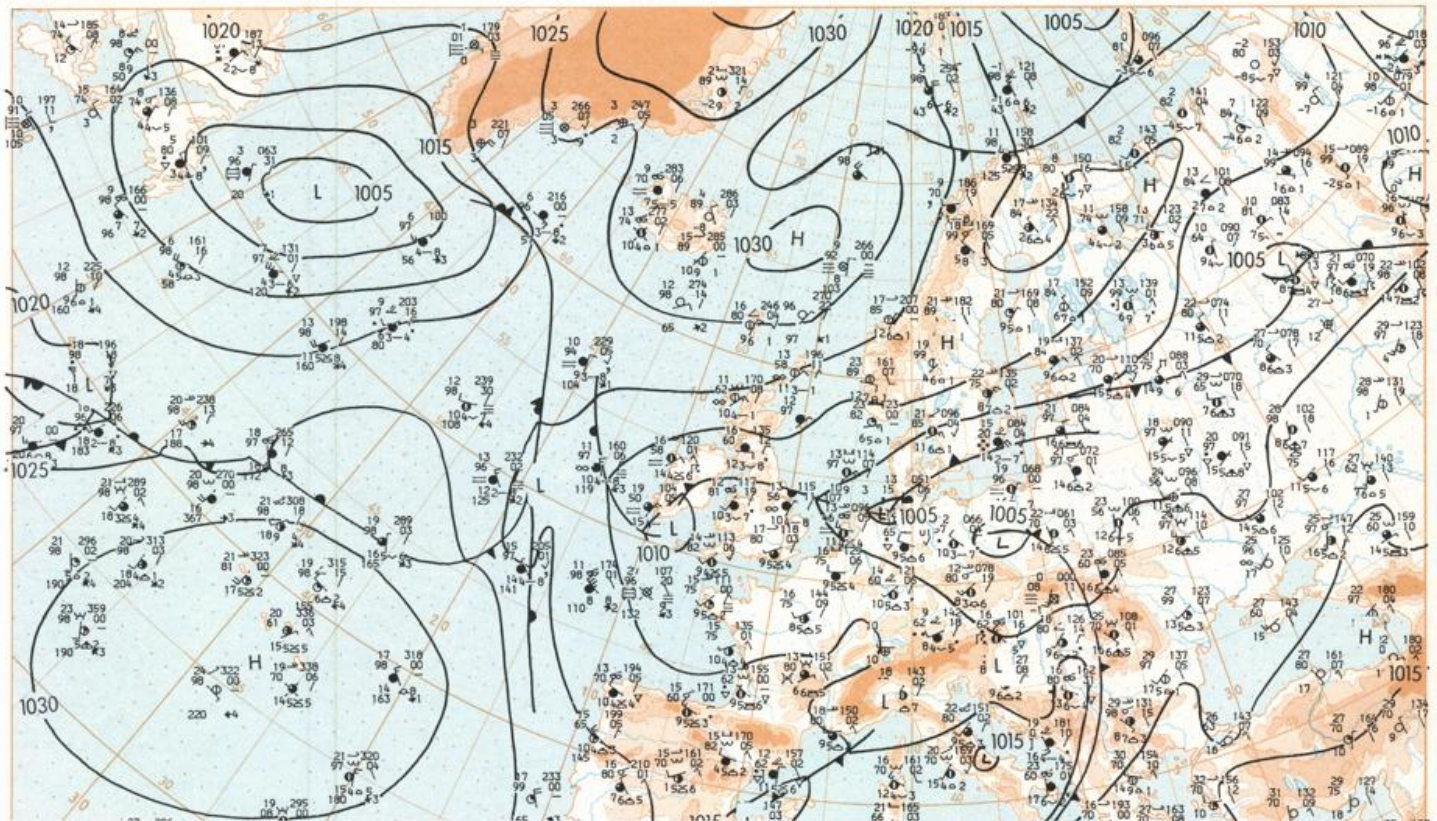


Europäischer Wetterbericht European Meteorological Bulletin Bulletin Météorologique Européen Boletín Meteorológico Europeo

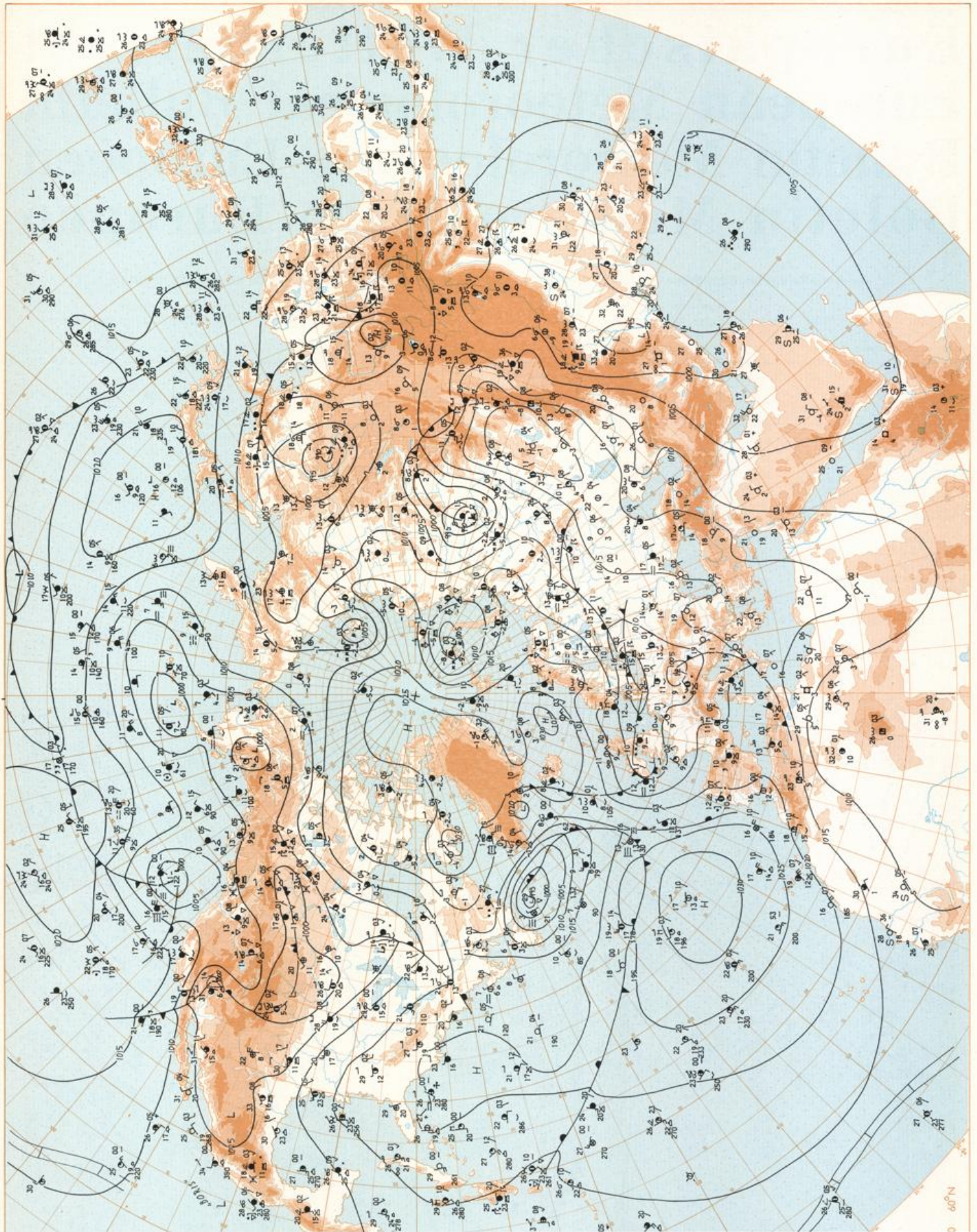
Amtsblatt des Deutschen Wetterdienstes

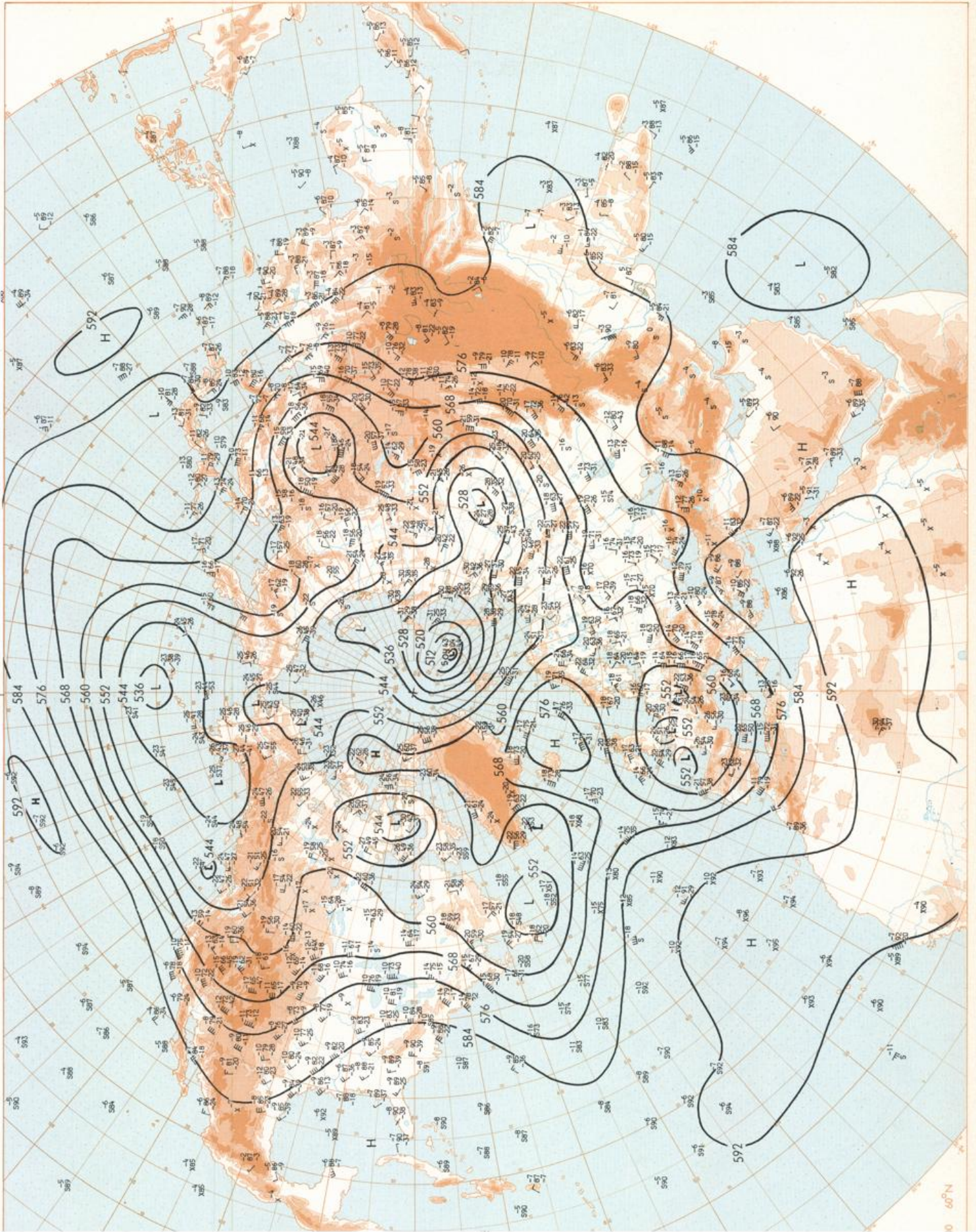
Druck und Verlag: Deutscher Wetterdienst — Zentralamt — D 6050 Offenbach am Main, Frankfurter Straße 135, Tel.: (0611) 80620

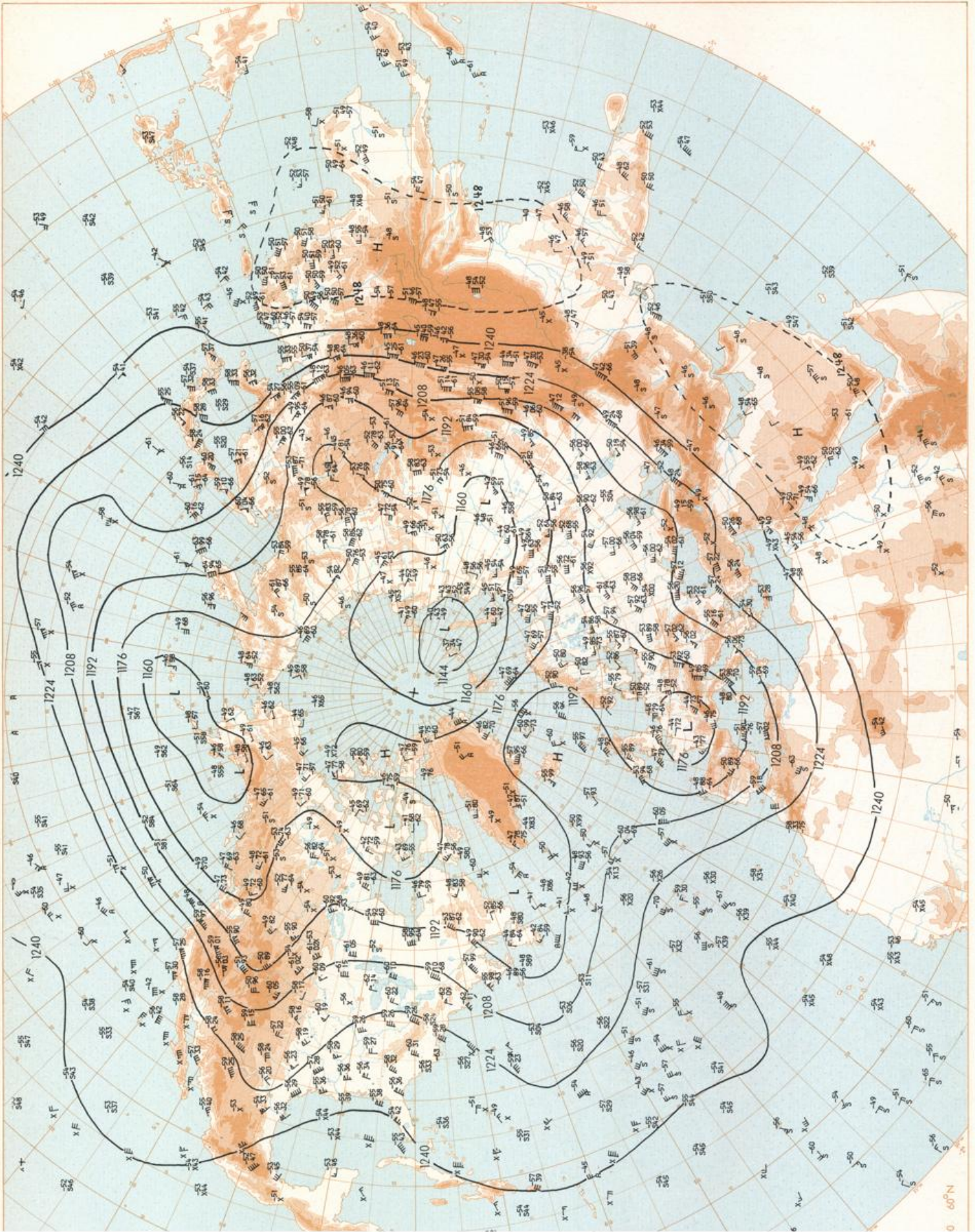
<p>Erscheint täglich Bezugspreis monatlich 30,00 DM zuzügl. Porto Nachdruck nicht gestattet</p>	<p>Issued daily Monthly price 30,00 DM plus postage All rights reserved</p>	<p>Publié quotidiennement Prix mensuel 30,00 DM plus port Reproduction interdite</p>	<p>Se publica diariamente Precio de suscripción mensual 30,00 DM plus porte Se prohíbe la reproducción</p>
<p>Jahrgang Volume Volumen 9</p>	<p>Mittwoch Wednesday Mercredi Miércoles</p>	<p>06.06.1984</p>	<p>Nummer Number Número 158</p>
<p>Inhalt</p>	<p>Content</p>	<p>Contenu</p>	<p>Contenido</p>
<p>Bodenwetterkarte 12 MGZ Bodenwetterkarte Nordhemisphäre 00 MGZ 300 hPa-Fläche Nordhemisphäre 00 MGZ 200 hPa-Fläche Nordhemisphäre 00 MGZ 100 hPa-Fläche Nordhemisphäre 00 MGZ 850 hPa 00 MGZ, 700 hPa 00 MGZ Relative Topographie 300/1000 hPa 00 MGZ 300 hPa 00 MGZ 24stg Bodenrückänderung 00 MGZ 24stg Änderung relative Topographie 300/1000 hPa 00 MGZ Aerologische Diagramme 00 MGZ</p>	<p>Surface chart 12 GMT Surface chart northern hemisphere 00 GMT 300 hPa surface northern hemisphere 00 GMT 200 hPa surface northern hemisphere 00 GMT 100 hPa surface northern hemisphere 00 GMT 850 hPa 00 GMT, 700 hPa 00 GMT Thickness chart 300/1000 hPa 00 GMT 300 hPa 00 GMT 24 hr surface pressure change 00 GMT 24 hr thickness change 300/1000 hPa 00 GMT Aerological diagrams 00 GMT</p>	<p>Carte de surface à 12 TU Carte de surface sur l'hémisphère nord à 00 TU Surface 300 hPa sur l'hémisphère nord à 00 TU Surface 200 hPa sur l'hémisphère nord à 00 TU Surface 100 hPa sur l'hémisphère nord à 00 TU 850 hPa 00 TU, 700 hPa 00 TU Carte d'épaisseur 300/1000 hPa 00 TU 300 hPa 00 TU Variations de pression en 24 h (niveau mer) en hPa à 00 TU Variations d'épaisseur 300/1000 hPa en 24 h 00 TU Diagrammes aérologiques 00 TU</p>	<p>Análisis en superficie a las 12 T.M.G. Análisis en superficie hemisferio norte a las 00 T.M.G. Topografía de la superficie de 300 hPa hemisferio norte a las 00 T.M.G. Topografía de la superficie de 200 hPa hemisferio norte a las 00 T.M.G. Topografía de la superficie de 100 hPa hemisferio norte a las 00 T.M.G. 850 hPa 00 T.M.G., 700 hPa 00 T.M.G. Relativo 300/1000 hPa 00 T.M.G. 300 hPa 00 T.M.G. Variación de la presión del suelo 24 h en hPa a las 00 T.M.G. Variación de espesor 300/1000 hPa en 24 h 00 T.M.G. Diagramas aerológicos 00 T.M.G.</p>

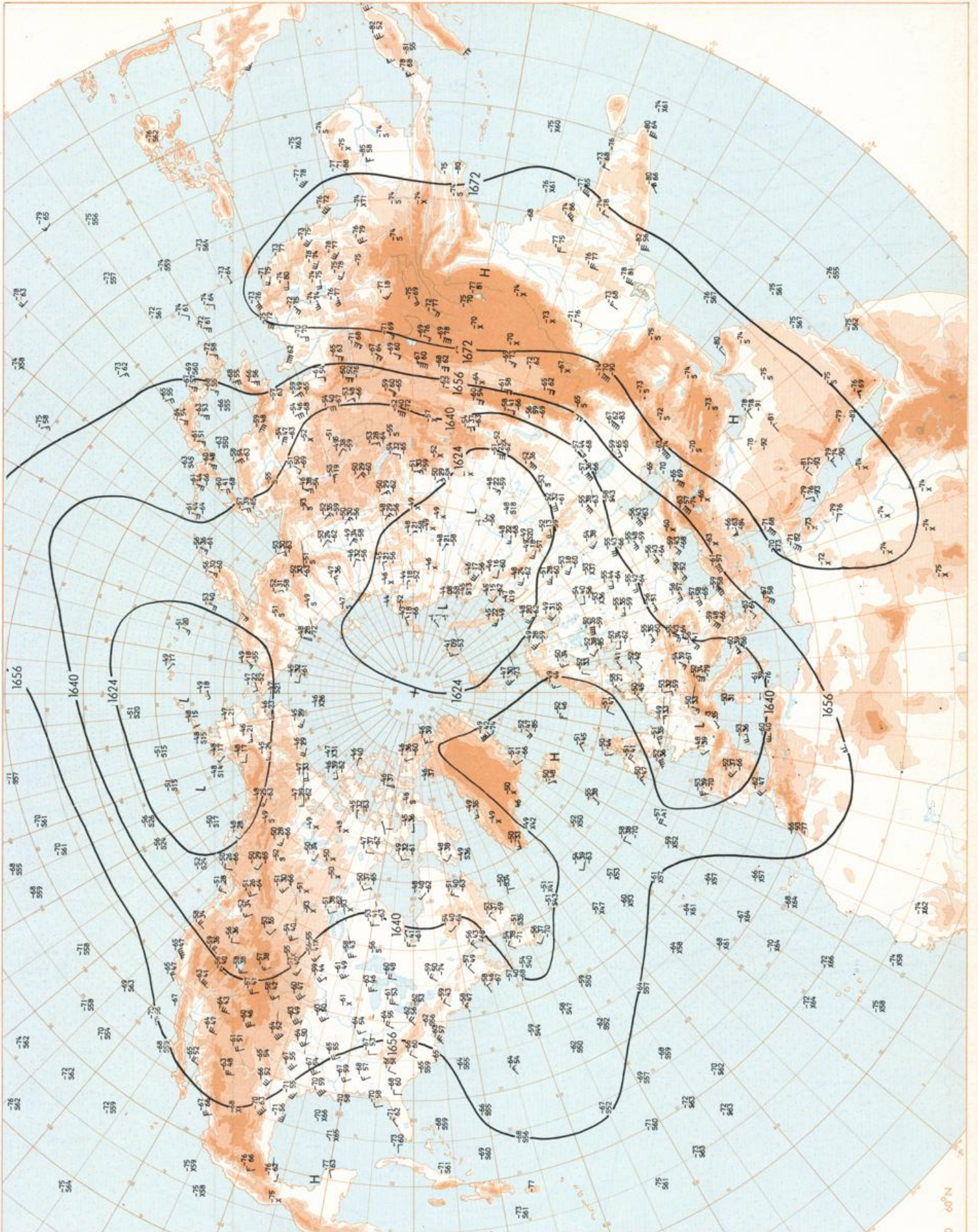


06.06.1984

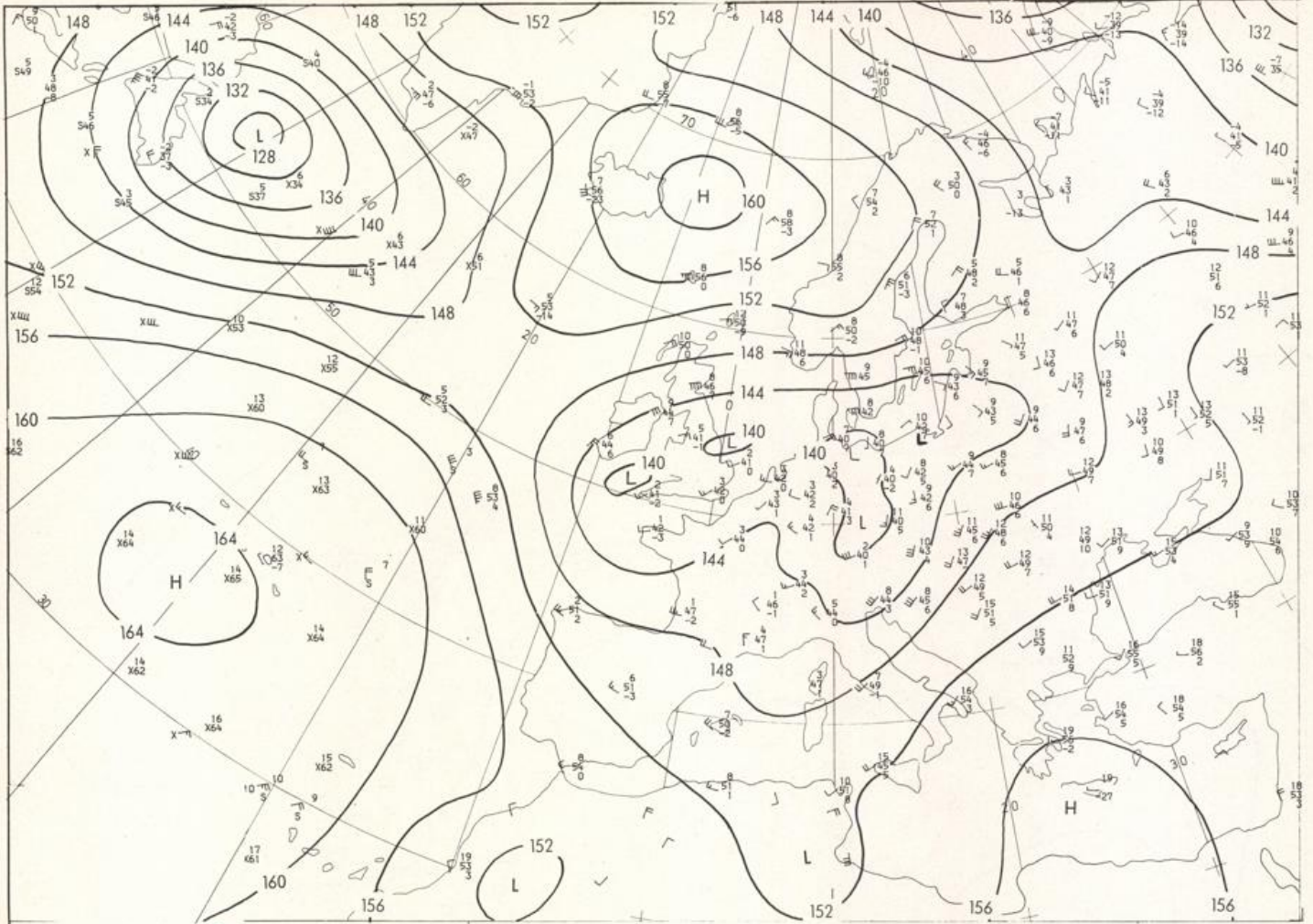






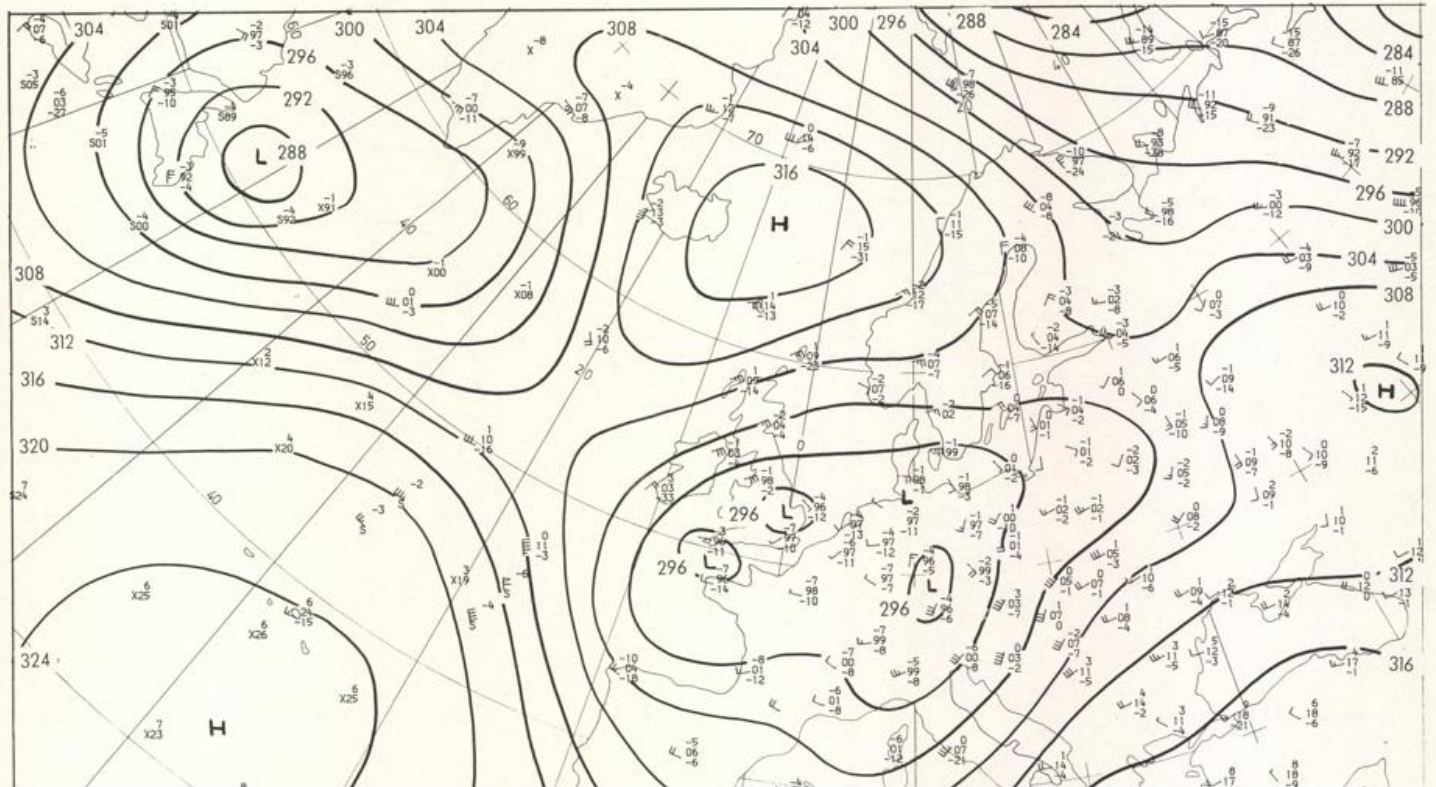


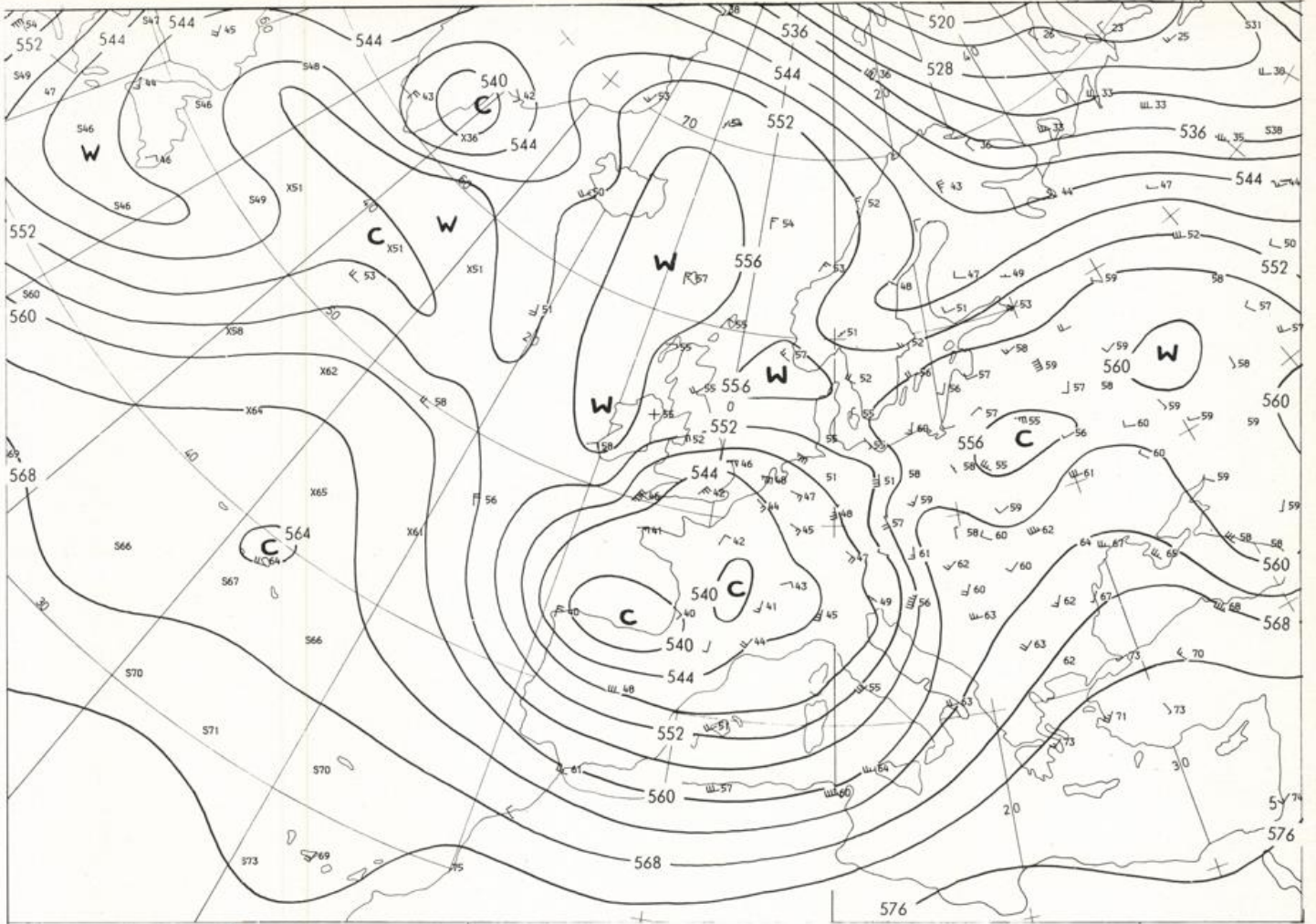
06.06.1984



Stereogr. proj. 1:30 000 000 in 60°N

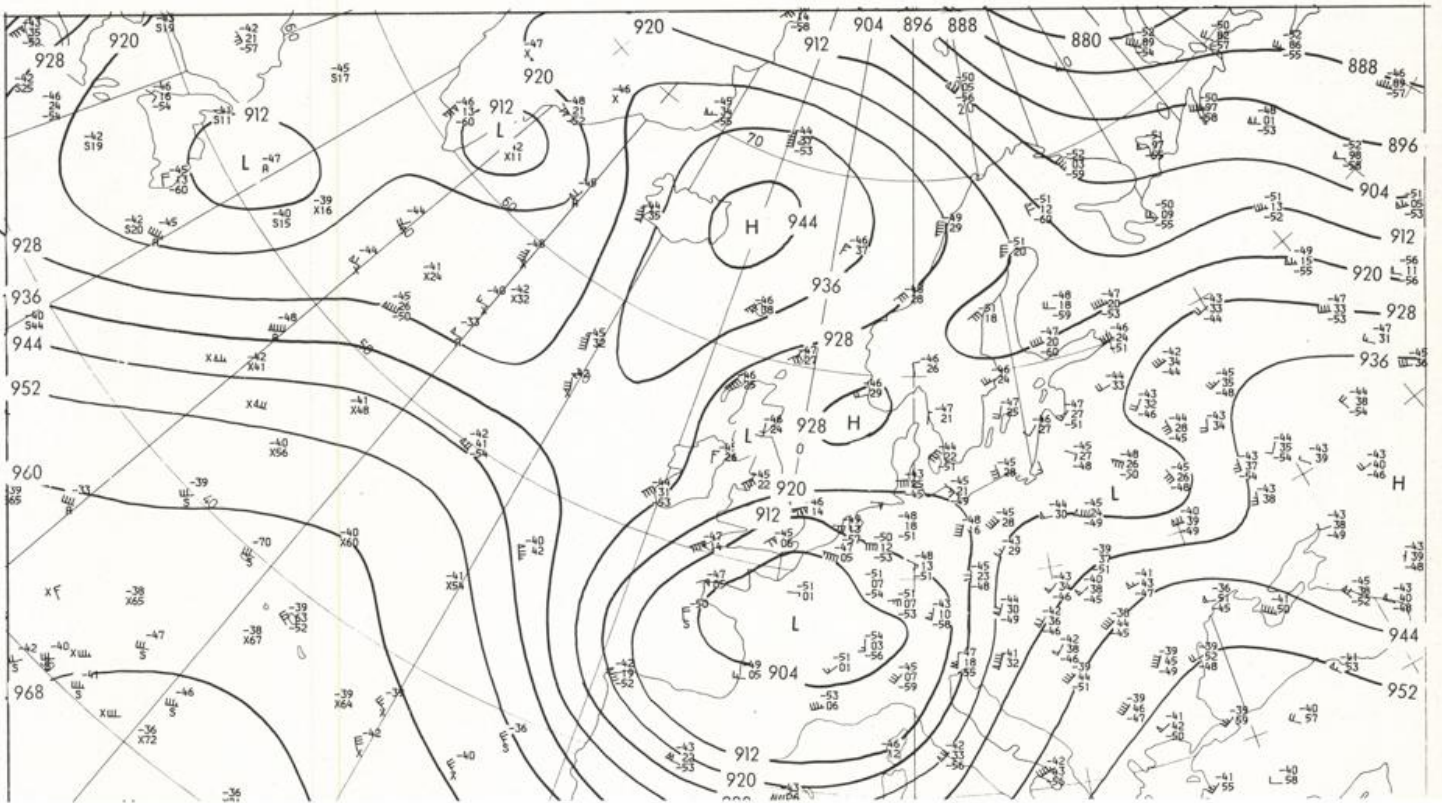
850 hPa 00 GMT



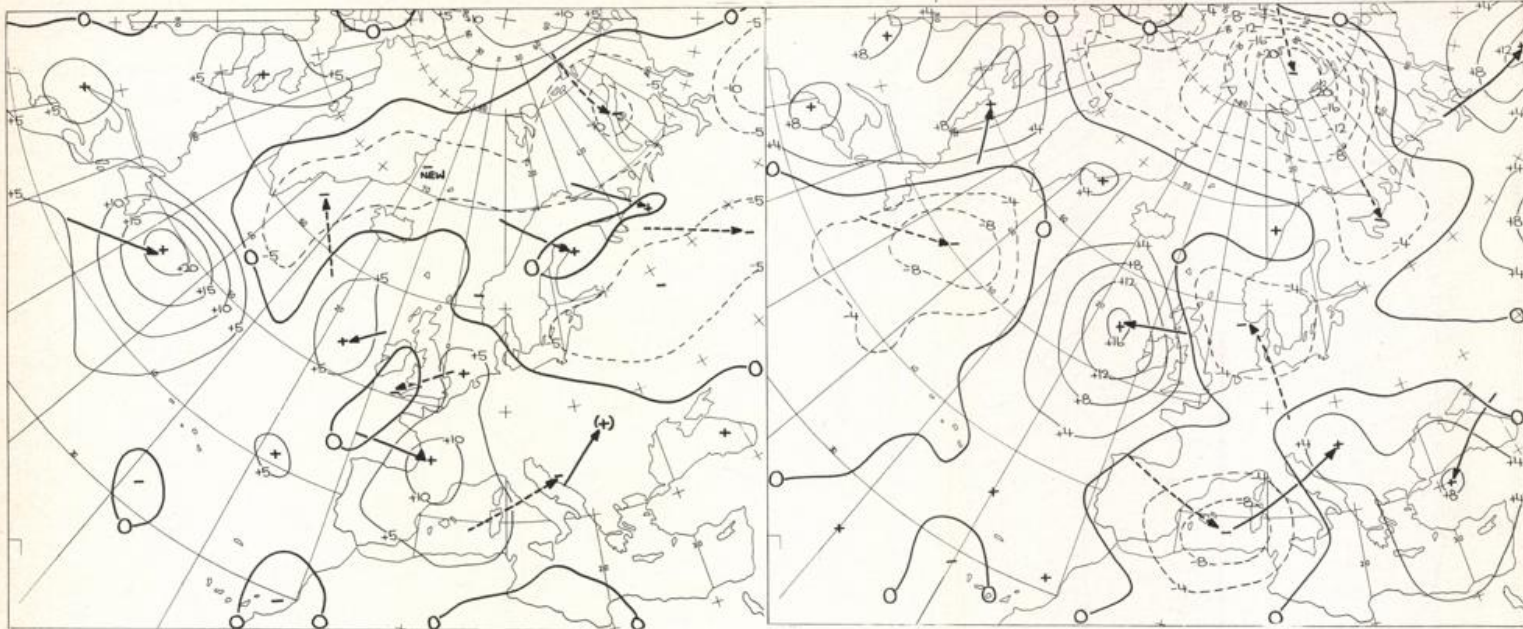


Stereogr. proj. 1:30 000 000 in 60°N

500/1000 hPa 00 GMT




06.06.1984



24 hr surface pressure change OO GMT

Stereogr. proj. 1:60 000 000

24 hr thickness change OO GMT



Aerological Diagrams 00 GMT

- 01241 Orland
- 01384 Oslo
- 01415 Stavanger
- 02465 Stockholm
- 02527 Goteborg
- 03005 Lerwick
- 03170 Shanwell
- 03496 Hemsby
- 03774 Crawley
- 03808 Camborne
- 03920 Long Kesh
- 06181 Kobenhavn
- 06260 De Bilt
- 06447 Uccle
- 06610 Payerne
- 07110 Brest
- 07145 Trappes
- 07481 Lyon
- 07510 Bordeaux
- 07645 Nimes
- 09184 Greifswald
- 09393 Lindenberg
- 09548 Meiningen
- 10035 Schleswig
- 10338 Hannover
- 10410 Essen
- 10739 Stuttgart
- 10868 München-Oberschleißheim
- 11035 Wien
- 11520 Praha-Libus
- 12374 Legionowo
- 12843 Budapest
- 13275 Beograd
- 16044 Udine
- 16080 Milano

