ISSN 0341-2970

D 6168 A

Europäischer Wetterbericht
European Meteorological Bulletin
Bulletin Météorologique Européen
Boletín Meteorológico Europeo

Amtsblatt des Deutschen Wetterdienstes

Druck und Verlag: Deutscher Wetterdienst — Zentralamt — D 6050 Offenbach am Main, Frankfurter Straße 135, Tel.: (0611) 80621

Erscheint täglich
Bezugspreis monatlich 30.00 DM zuzügl. Porto
Nachdruck nicht gestattet

Issued daily
Monthly price 30.00 DM plus postage
All rights reserved

Publié quotidiennement
Prix mensuel 30,00 DM plus port
Reproduction interdite

Se publica diariamente
Precio de suscripción mensual 30.00 DM plus porte
Se prohibe la reproducción

Jahrgang / Volume / Volume / Volumen: 9

Freitag / Friday / Vendredi / Viernes: 16.03.1984

Nummer / Number / Numéro / Número: 76

Inhalt

Bodenwetterkarte 12 MGZ
Bodenwetterkarte Nordhemisphäre 00 MGZ
500 hPa-Fläche Nordhemisphäre 00 MGZ
200 hPa-Fläche Nordhemisphäre 00 MGZ
100 hPa-Fläche Nordhemisphäre 00 MGZ
850 hPa 00 MGZ, 700 hPa 00 MGZ
Relative Topographie 500/1000 hPa 00 MGZ
300 hPa 00 MGZ
24stdg Bodendruckänderung 00 MGZ
24stdg Änderung relative Topographie 500/1000 hPa 00 MGZ
Aerologische Diagramme 00 MGZ

Content

Surface chart 12 GMT
Surface chart northern hemisphere 00 GMT
500 hPa surface northern hemisphere 00 GMT
200 hPa surface northern hemisphere 00 GMT
100 hPa surface northern hemisphere 00 GMT
850 hPa 00 GMT, 700 hPa 00 GMT
Thickness chart 500/1000 hPa 00 GMT
300 hPa 00 GMT
24 hr surface pressure change 00 GMT
24 hr thickness change 500/1000 hPa 00 GMT
Aerological diagrams 00 GMT

Contenu

Carte de surface à 12 TU
Carte de surface sur l'hemisphère nord à 00 TU
Surface 500 hPa sur l'hemisphère nord à 00 TU
Surface 200 hPa sur l'hemisphère nord à 00 TU
Surface 100 hPa sur l'hemisphère nord à 00 TU
850 hPa 00 TU, 700 hPa 00 TU
Carte d'épaisseur 500/1000 hPa 00 TU
300 hPa 00 TU
Variations de pression en 24 h (niveau mer) en hPa à 00 TU
Variations d'épaisseur 500/1000 hPa en 24 h 00 TU
Diagrammes aérologiques 00 TU

Contenido

Análisis en superficie a las 12 T.M.G.
Análisis en superficie hemisferio norte a las 00 T.M.G.
Topografía de la superficie de 500 hPa hemisferio norte a las 00 T.M.G.
Topografía de la superficie de 200 hPa hemisferio norte a las 00 T.M.G.
Topografía de la superficie de 100 hPa hemisferio norte a las 00 T.M.G.
850 hPa 00 T.M.G., 700 hPa 00 T.M.G.
Relativa 500/1000 hPa 00 T.M.G.
300 hPa 00 T.M.G.
Variación de la presión del suelo 24 h en hPa a las 00 T.M.G.
Variación de espesor 500/1000 hPa en 24 h 00 T.M.G.
Diagramas aerológicos 00 T.M.G.

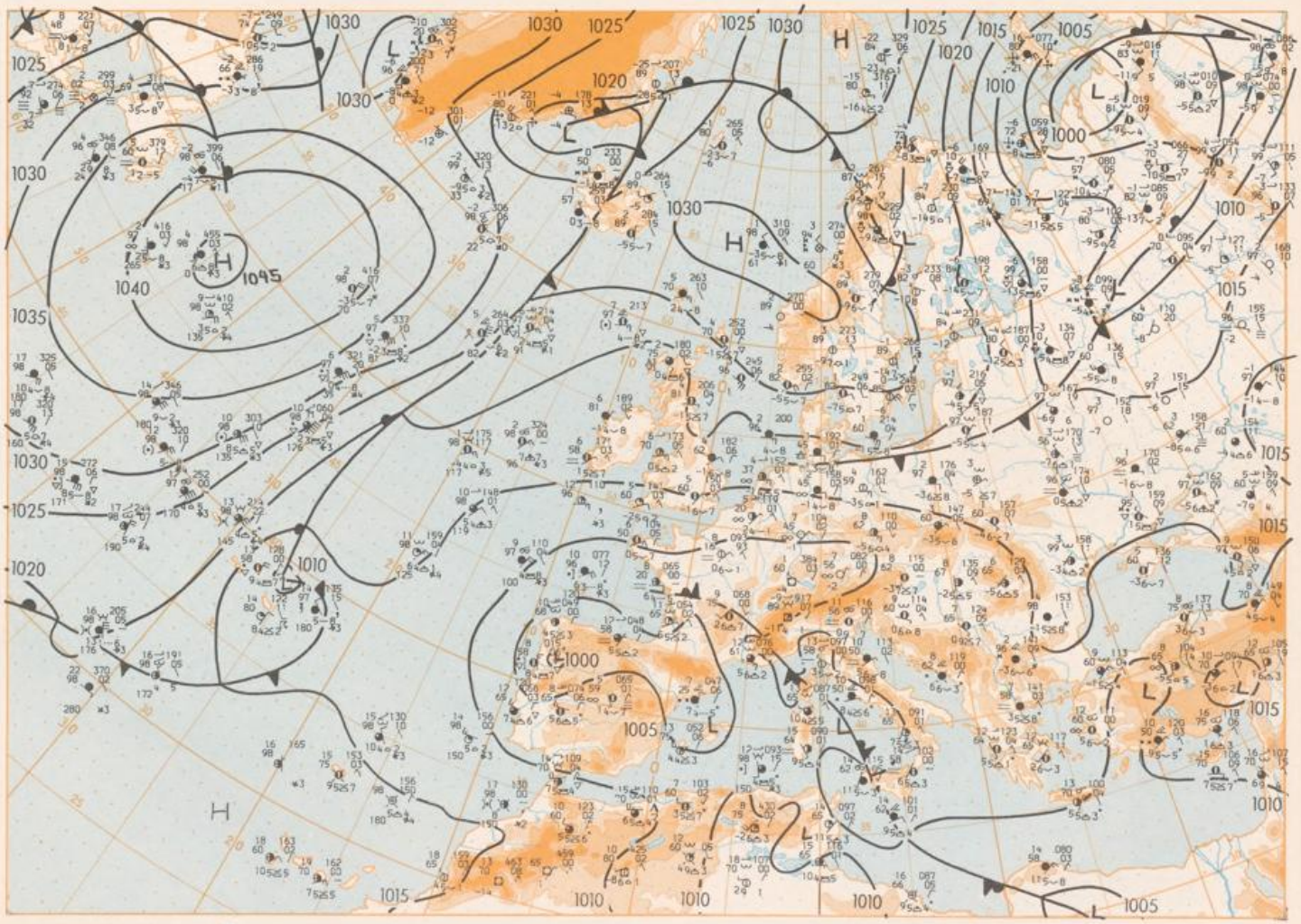

Stereogr. proj. 1:30 000 000 60°N

Surface chart 12 GMT

16.03.1984

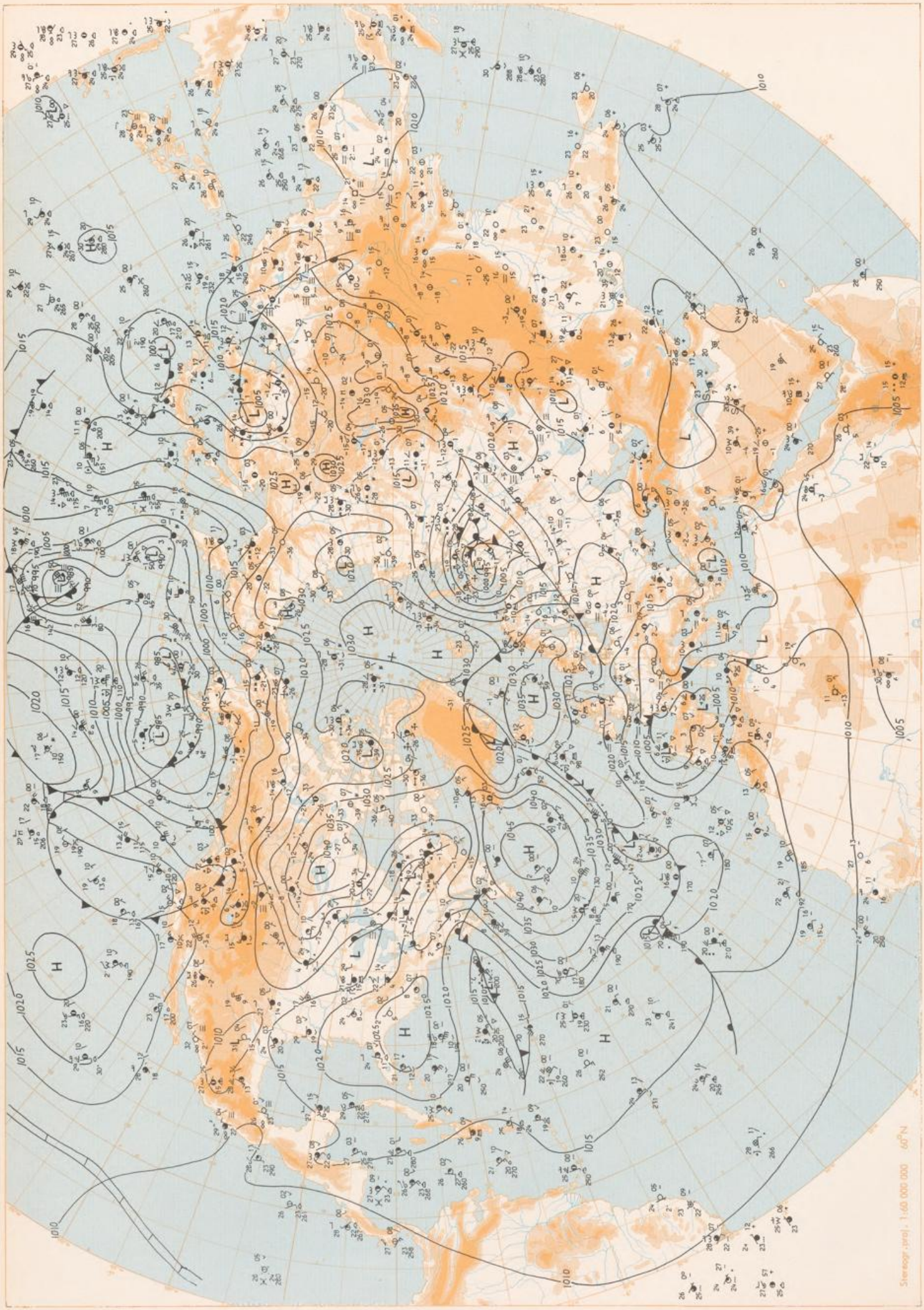

Surface chart 00 GMT

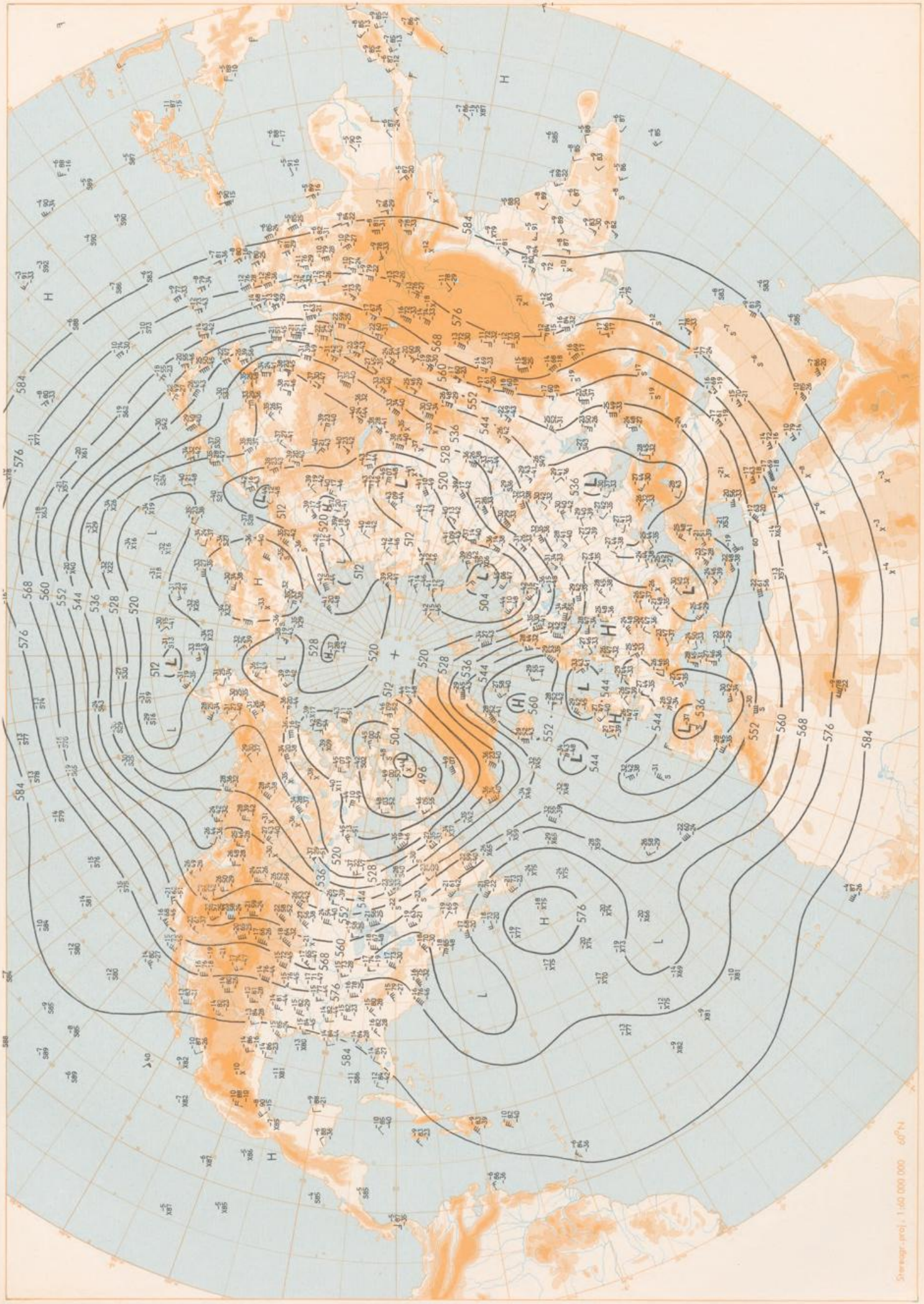

500 hPa 00 GMT

16.03.1984

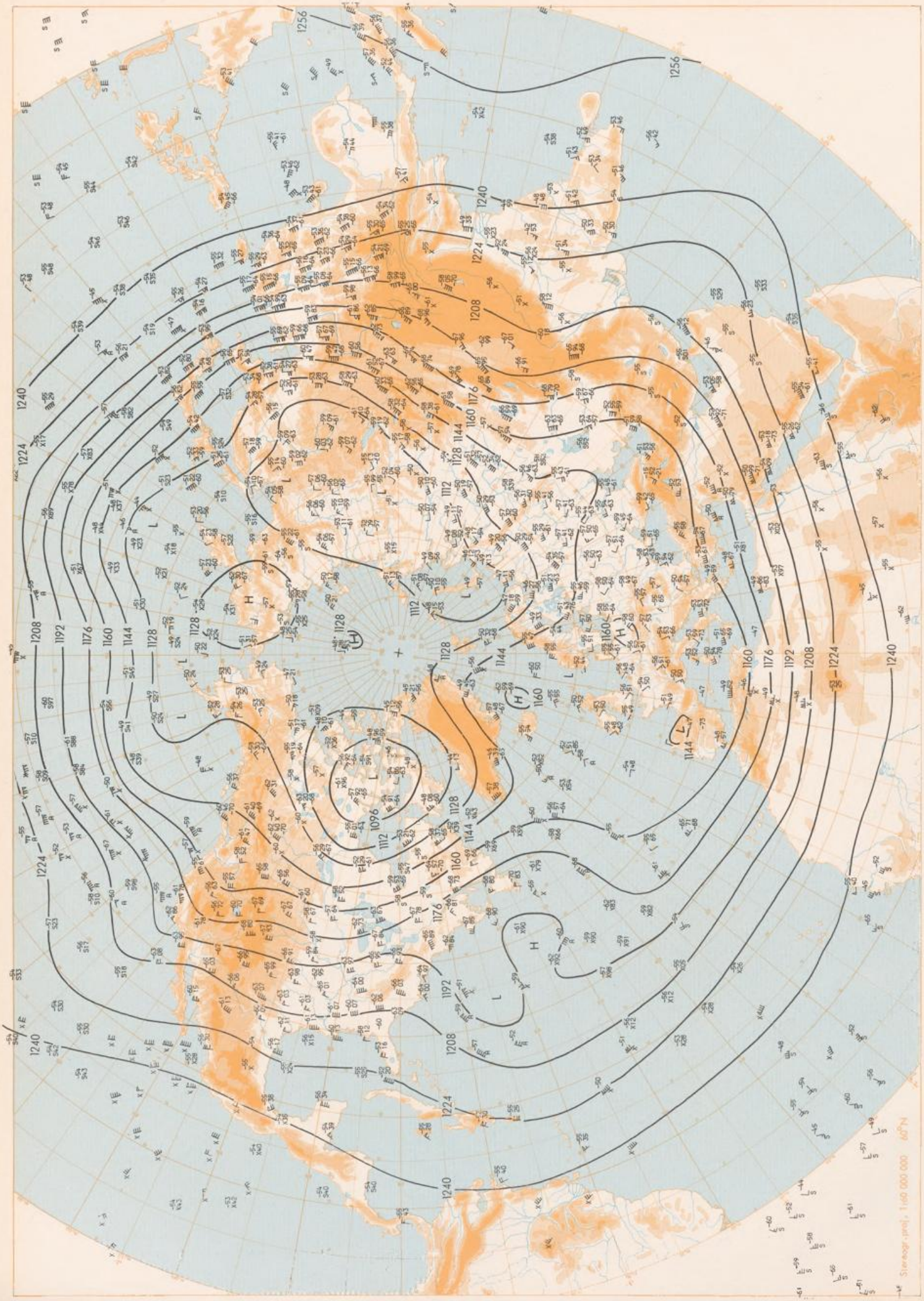

200 hPa 00 GMT

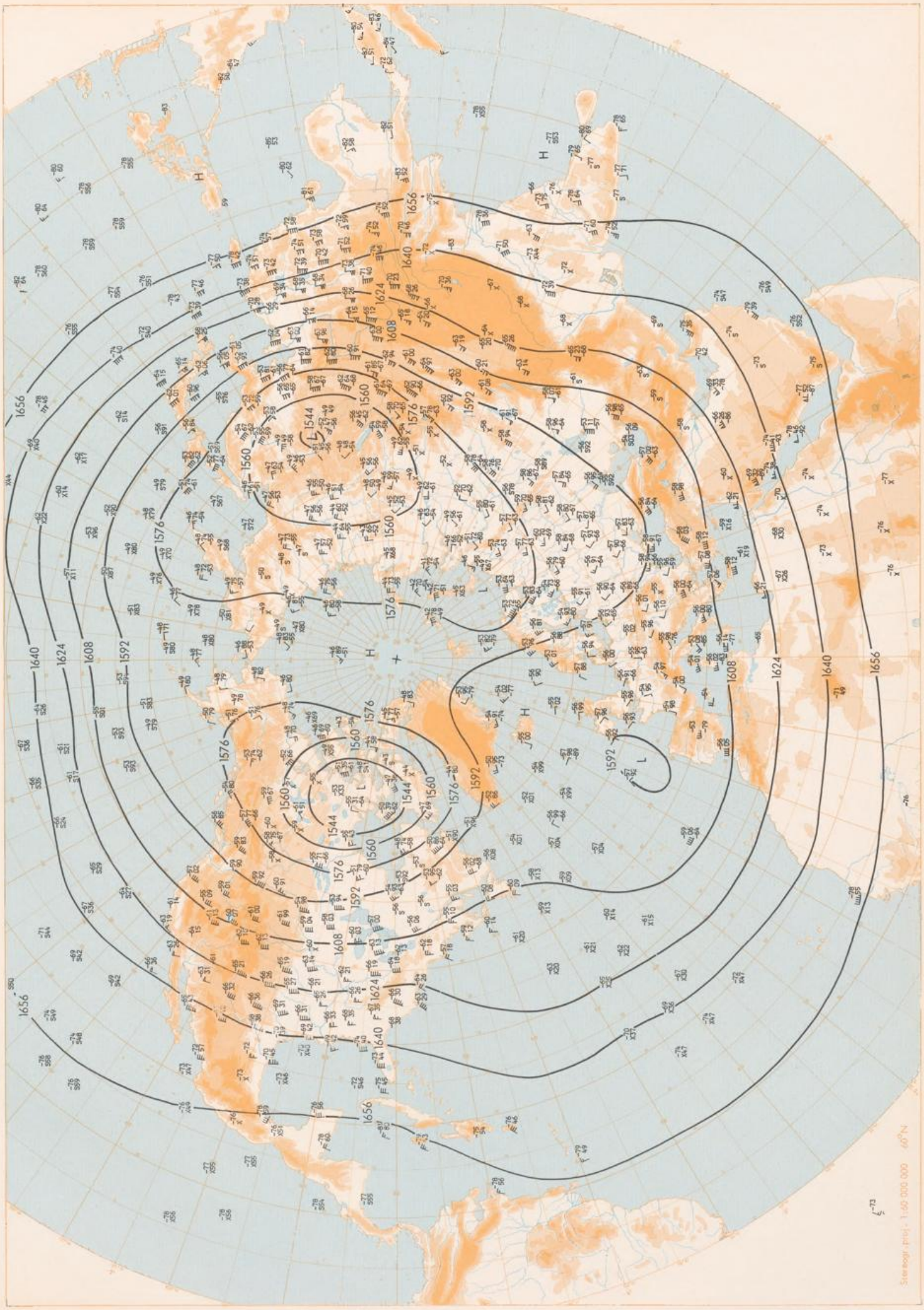

100 hPa 00 GMT

16.03.1984

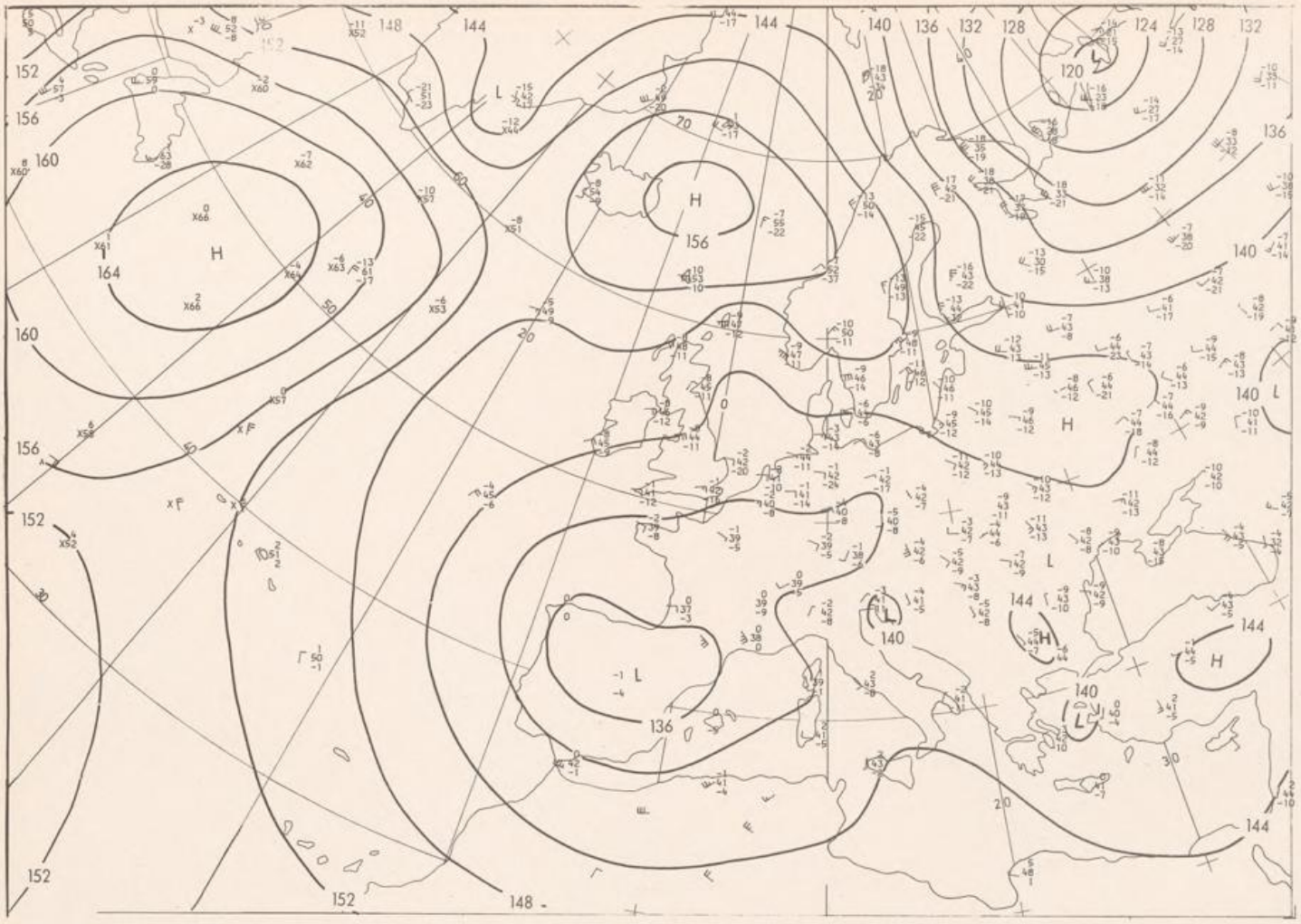

Stereogr.proj. 1:30 000 000 in 60°N

850 hPa 00 GMT

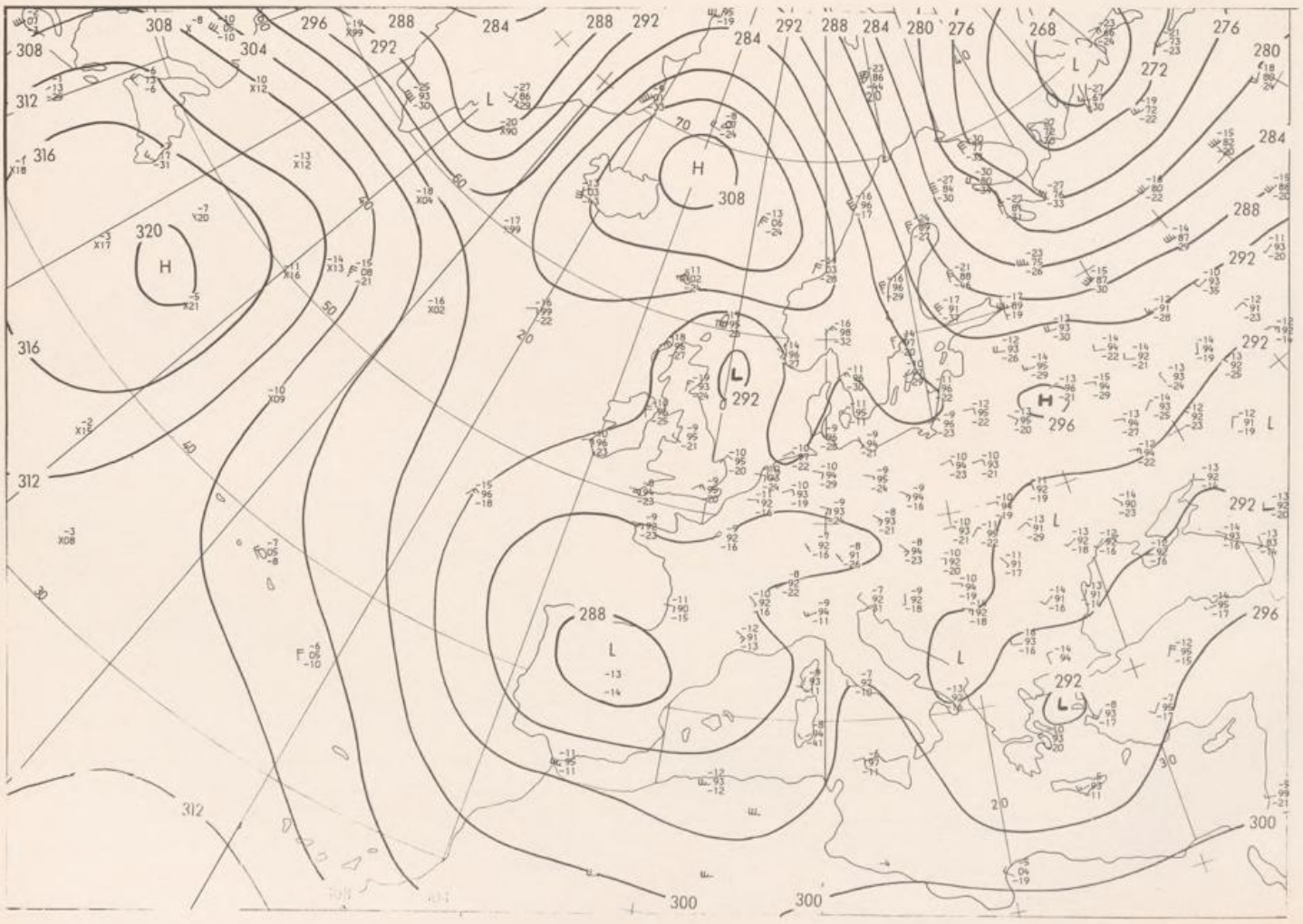

700 hPa 00 GMT

16.03.1984

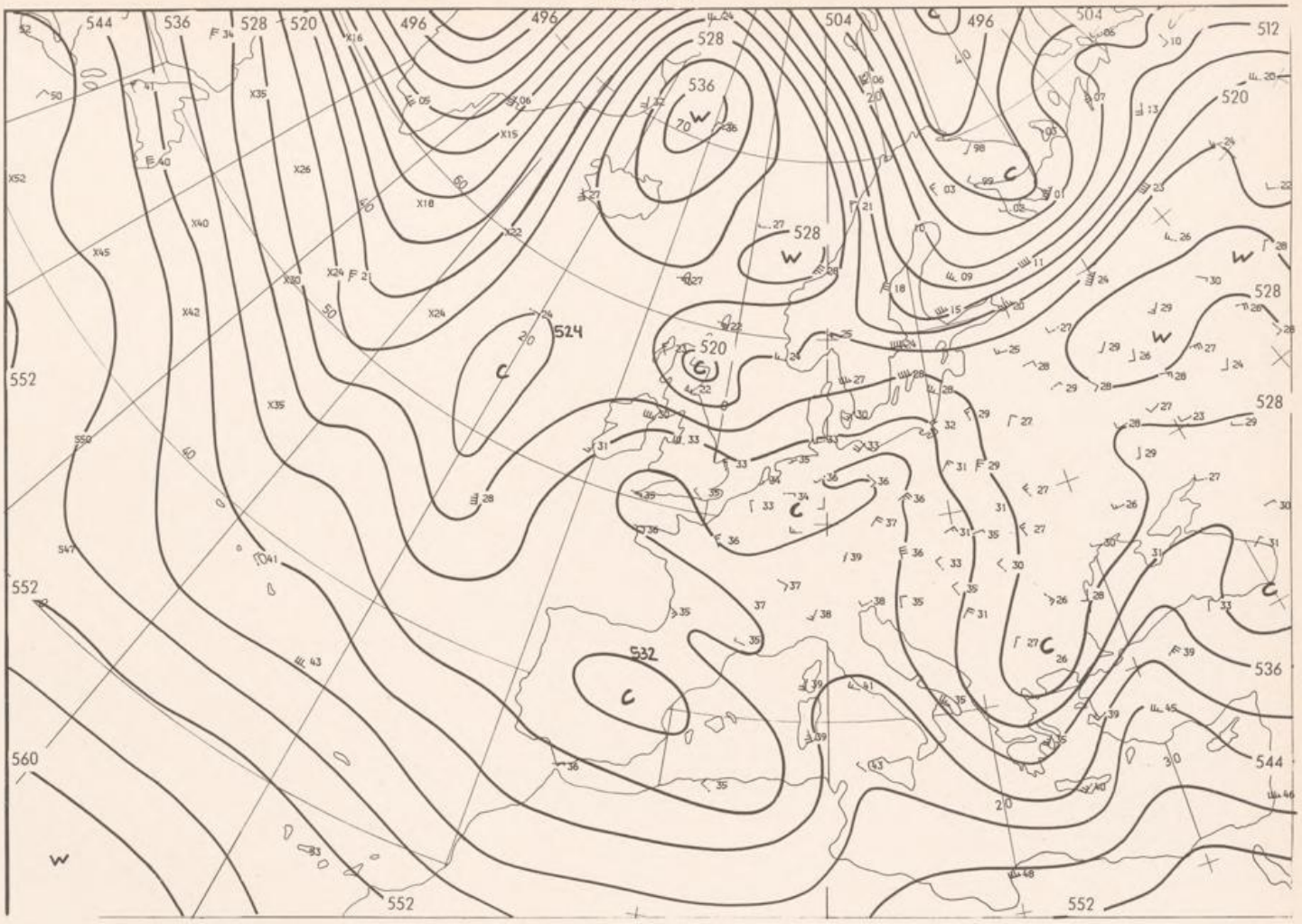

Stereogr. proj. 1:30 000 000 in 60°N

500/1000 hPa 00 GMT

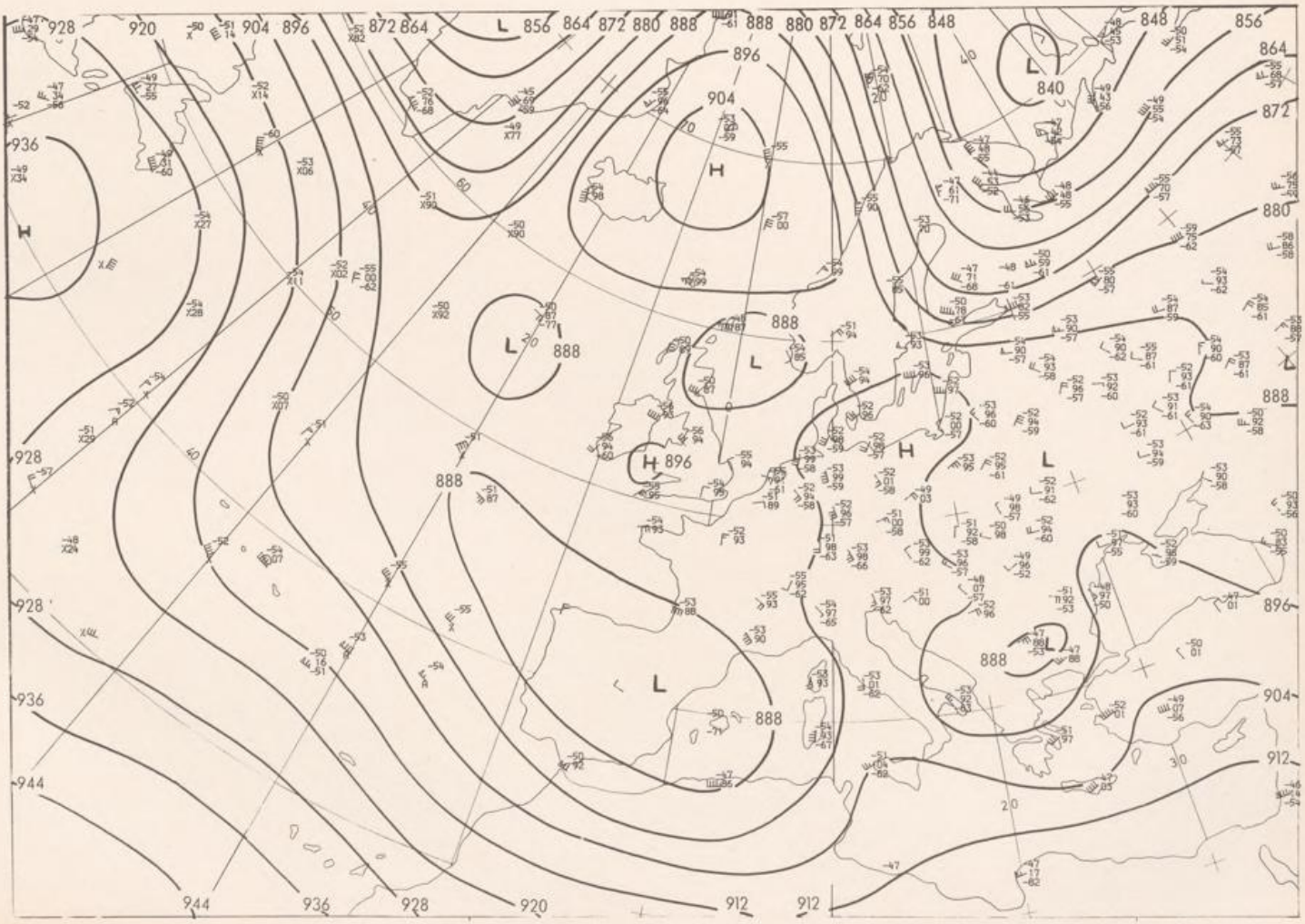

300 hPa 00 GMT

16.03.1984

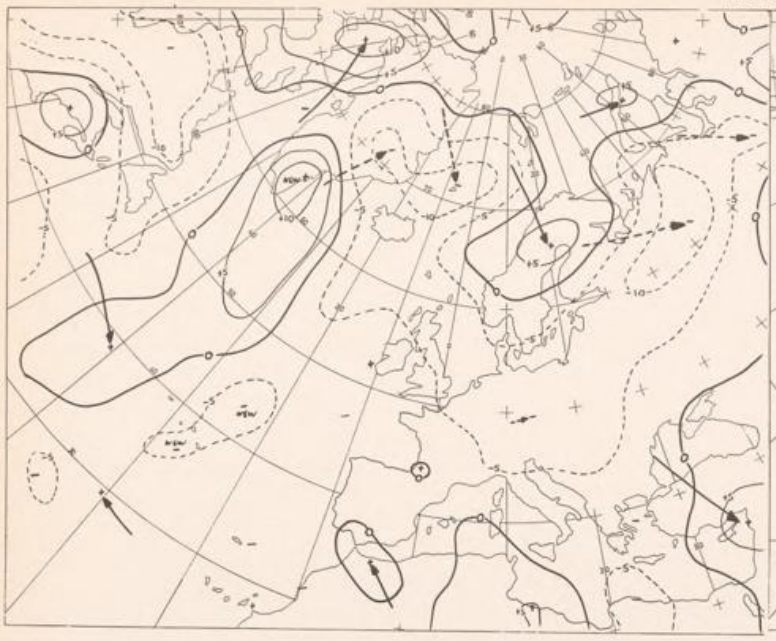

24 hr surface pressure change 00 GMT

Stereogr. proj. 1:60 000 000

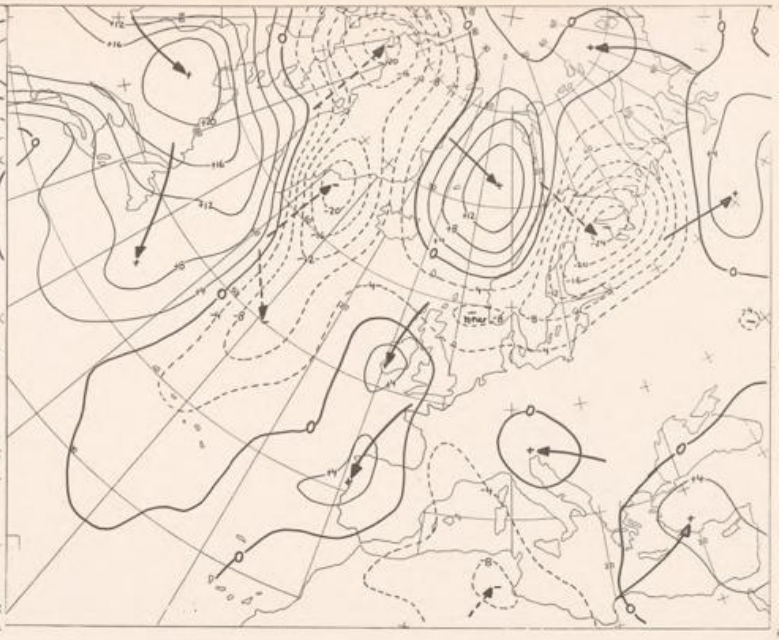

24 hr thickness change 00 GMT

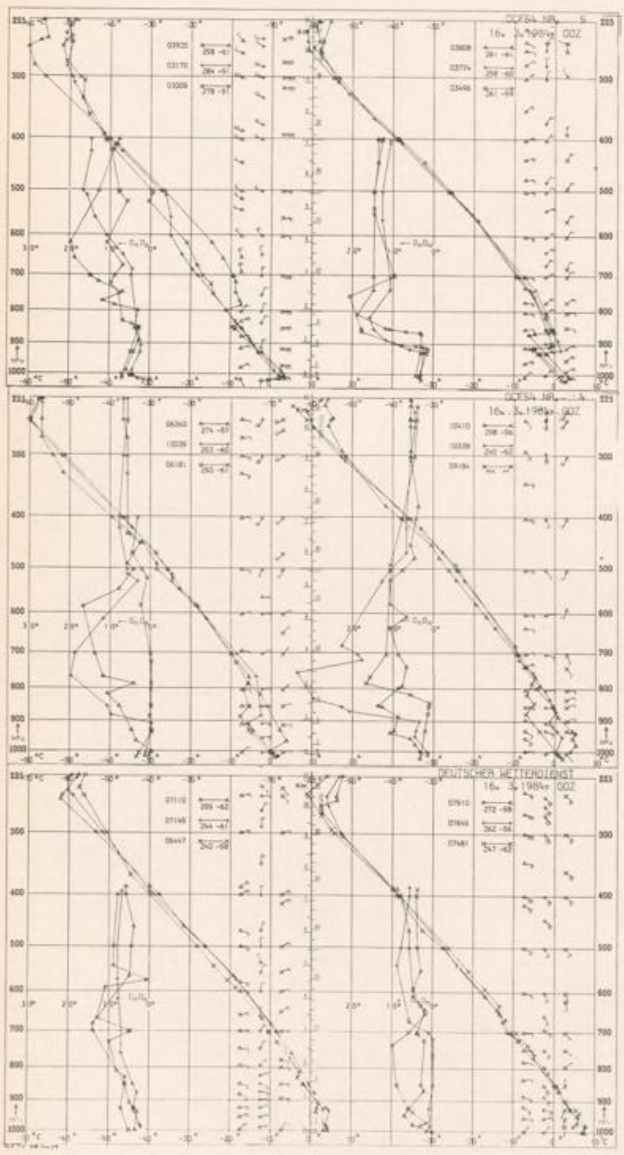

Aerological Diagrams 00 GMT
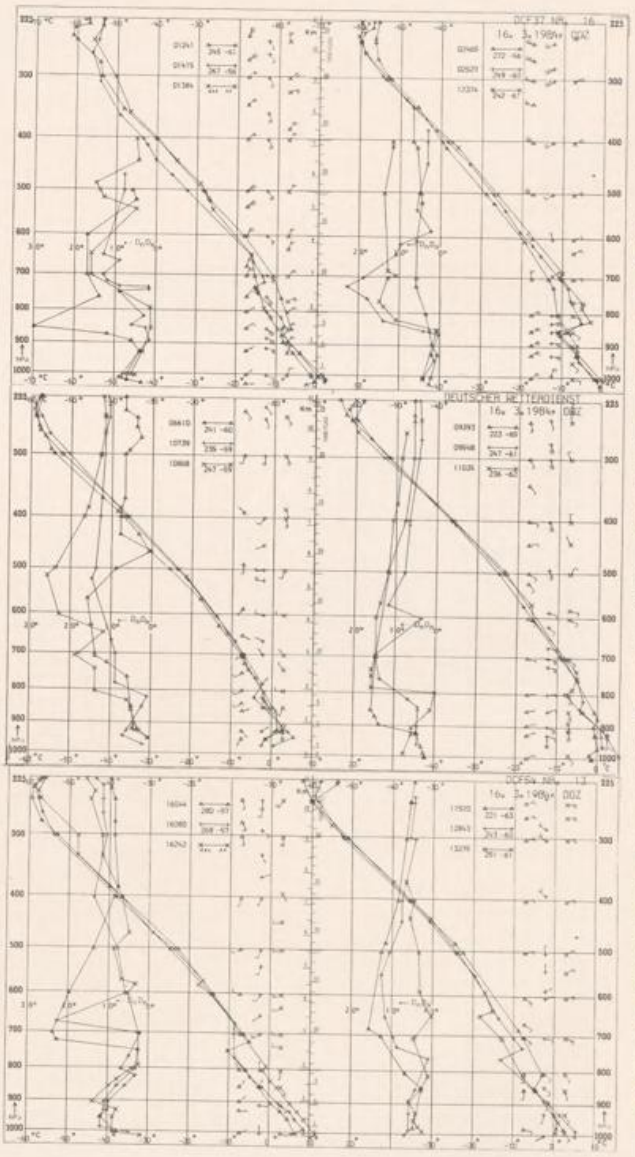
01241 Orland
01384 Oslo
01415 Stavanger
02465 Stockholm
02527 Goteborg
03005 Lerwick
03170 Shanwell
03496 Hemsby
03774 Crawley
03808 Camborne
03920 Long Kesh
06181 Kobenhavn
06260 De Bilt
06447 Uccle
06610 Payerne
07110 Brest
07145 Trappes
07481 Lyon
07510 Bordeaux
07645 Nimes
09184 Greifswald
09393 Lindenberg
09548 Meiningen
10035 Schleswig
10338 Hannover
10410 Essen
10739 Stuttgart
10868 München-Oberschleißheim
11035 Wien
11520 Praha-Libus
12374 Legionowo
12843 Budapest
13275 Beograd
16044 Udine
16080 Milano
16242 Roma