

DEUTSCHE SEEWARTE WETTERBERICHT.

JAHRGANG 48 Nr. 102

Donnerstag, den 12. April 1923

Mittleuropäische Zeit. Luftdruck reduziert auf 0° Temperatur, N—Meeresspiegel, Schwere in 45° Breite. Temperatur in Graden Celsius.
Windstärke nach Beaufortskala (12 = Orkan). Wolken: 0 = wolkenlos, 1 = 1/4 bedeckt, 2 = 1/2 bedeckt, 3 = 3/4 bedeckt, 4 = bedeckt,
• = Regen, * = Schnee, ∞ = Dunst, ≡ = Nebel, R = Gewitter.

| DEUTSCHE STATIONEN | HEUTE MORGEN | | | | | | | | | | | | | See |
|--------------------|--------------|------------|-------|--------|-------|----------------|---------------|-------------------------|---------------|------|------|-------------------------------|-------------------|-----------|
| | Zeit | Luft-druck | Wind | Himmel | Temp. | Abw. v. Mittel | Feuch-tigkeit | Luftdruck Char. u. Änd. | Nieder-schlag | Max. | Min. | Sichtweite | Witterungsverlauf | |
| Borkum | 8 | 52.2 | E 2 | 0 | 8 | +3 | 70-79 | -0.3 | 0 | — | 6 | | vorw. heiter | 2 |
| Wilhelmshaven | 8 | 54.7 | ESE 2 | 0 | 7 | +2 | 90-94 | -0.3 | 0 | 16 | 7 | | Zewel. " | |
| Cuxhaven | 8 | 53.5 | SE 1 | 1 | 8 | — | 80-89 | -0.4 | 0 | 17 | 3 | | " " | |
| Helgoland | 8 | 56.5 | ESE 3 | 2 | 7 | +2 | | | | | | | " " | 2 |
| Keitum | 8 | 52.4 | SE 3 | 1 | 7 | +2 | | -1.0 | 0 | 19 | 3 | | " " | |
| Bremen | 8 | 57.9 | E 2 | ≡ | 10 | — | 70-79 | -0.5 | 0 | 17 | 4 | | " " | |
| Hamburg | 8 | 57.3 | SE 3 | 1 | 9 | +4 | 68% | -0.4 | 0 | 17 | 6 | bis 5 km | " " | Bod. Min. |
| Gr. Borstel | 8 | | SE 2 | 1 | 10 | | | | 0 | 18 | 5 | | " " | |
| Kiel | 8 | 57.8 | SE 2 | 0 | 9 | +4 | 70-79 | — | 0 | 13 | 5 | | " " | |
| Wustrow | 8 | 58.0 | SE 1 | 1 | 10 | +5 | 60-69 | — | 0 | 18 | 5 | | " " | |
| Warnemünde | 8 | | | | | | | | | | | | " " | |
| Rügenwaldermünde | 8 | 60.2 | SE 2 | 3 | 7 | +3 | 70-79 | — | 0 | 11 | 1 | | " " | 0 |
| Danzig | 8 | 62.8 | ENE 1 | 3 | 6 | +1 | 70-79 | +0.8 | 0 | 12 | 2 | bis 4 km | " " | |
| Königsberg | 8 | 62.2 | ESE 1 | 2 | 5 | +1 | 60-69 | +0.3 | 0 | 12 | -4 | bis 10 km | vorw. " | |
| Memel | 8 | 63.3 | NE 2 | 3 | 4 | — | 70-79 | +0.4 | 0 | 8 | -1 | | Zewel. " | 0 |
| Aachen | 8 7 | 52.9 | SSW 3 | 1 | 16 | +9 | 58-59 | -0.3 | 0 | 23 | 9 | bis 50 km | vorw. " | |
| Löningen | 8 | 52.9 | E 1 | 1 | 4 | — | 80-89 | — | 0 | 19 | 2 | | Zewel. " | |
| Kassel | 7 26 | | | | | | | | | | | | " " | |
| Magdeburg | 8 | 58.6 | SE 1 | 1 | 8 | +2 | 70-79 | -0.2 | 0 | 21 | 6 | | " " | |
| Dresden | 8 05 | 57.5 | SE 4 | 1 | 12 | +6 | 50-59 | — | 0 | 18 | 6 | NE SW / SE NW bis 4 bis 10 km | vorw. " | |
| Berlin | 8 | | | | | | | | | | | | " " | Bod. Min. |
| Grünberg i/Sch. | 8 | 58.9 | SE 3 | 0 | 8 | +2 | 60-69 | — | 0 | 18 | 5 | | Zewel. " | |
| Breslau | 8 | 59.0 | SE 2 | 1 | 8 | +2 | 70-79 | -0.3 | 0 | 17 | 2 | bis 10 km | " " | |
| Frankfurt a/M. | 8 | 55.6 | NE 1 | 3 | 9 | +2 | 70-79 | +0.1 | 0 | 21 | 6 | | " " | |
| Mainz | 8 | | | | | | | | | | | | " " | |
| Karlsruhe | 7 26 | 55.4 | NW 1 | 1 | 11 | +4 | 70-79 | -0.3 | 0 | 22 | 1 | | vorw. Niederd. | |
| Friedrichshafen | 8 | 56.3 | NNE 1 | 1 | 0 | — | 60-69 | -0.2 | 0 | 16 | 3 | | vorw. heiter | |
| Bamberg | 8 | 57.3 | NW 1 | 1 | 7 | +1 | 70-79 | -0.2 | 0 | 19 | 2 | bis 4 km | Zewel. " | |
| Fürth | 8 | | | | | | | | | | | | " " | |
| München | 6 | 57.2 | S 3 | 1 | 7 | +2 | 80-89 | — | 0 | 17 | 2 | | " " | |

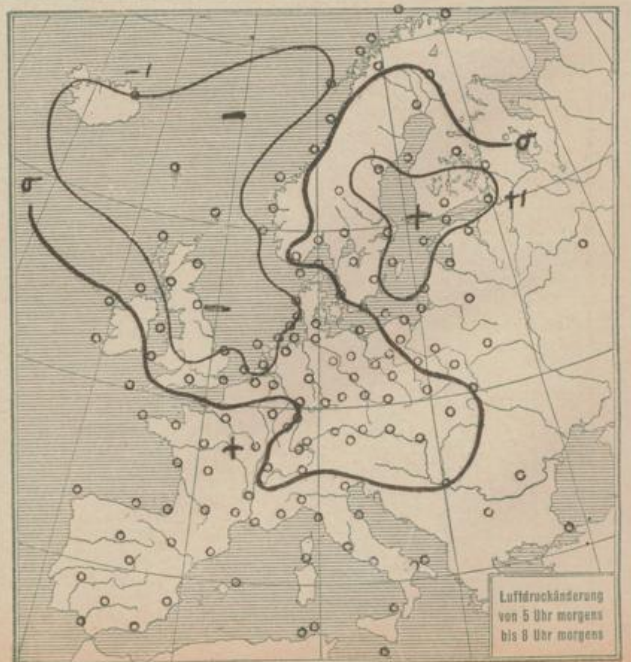
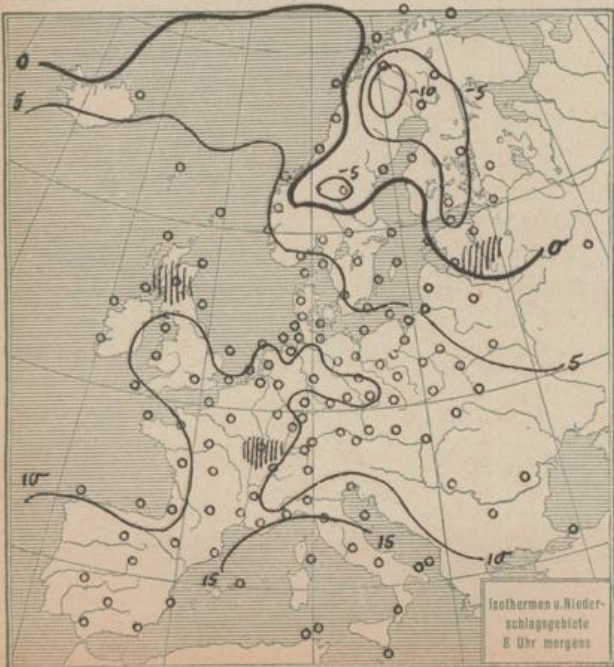
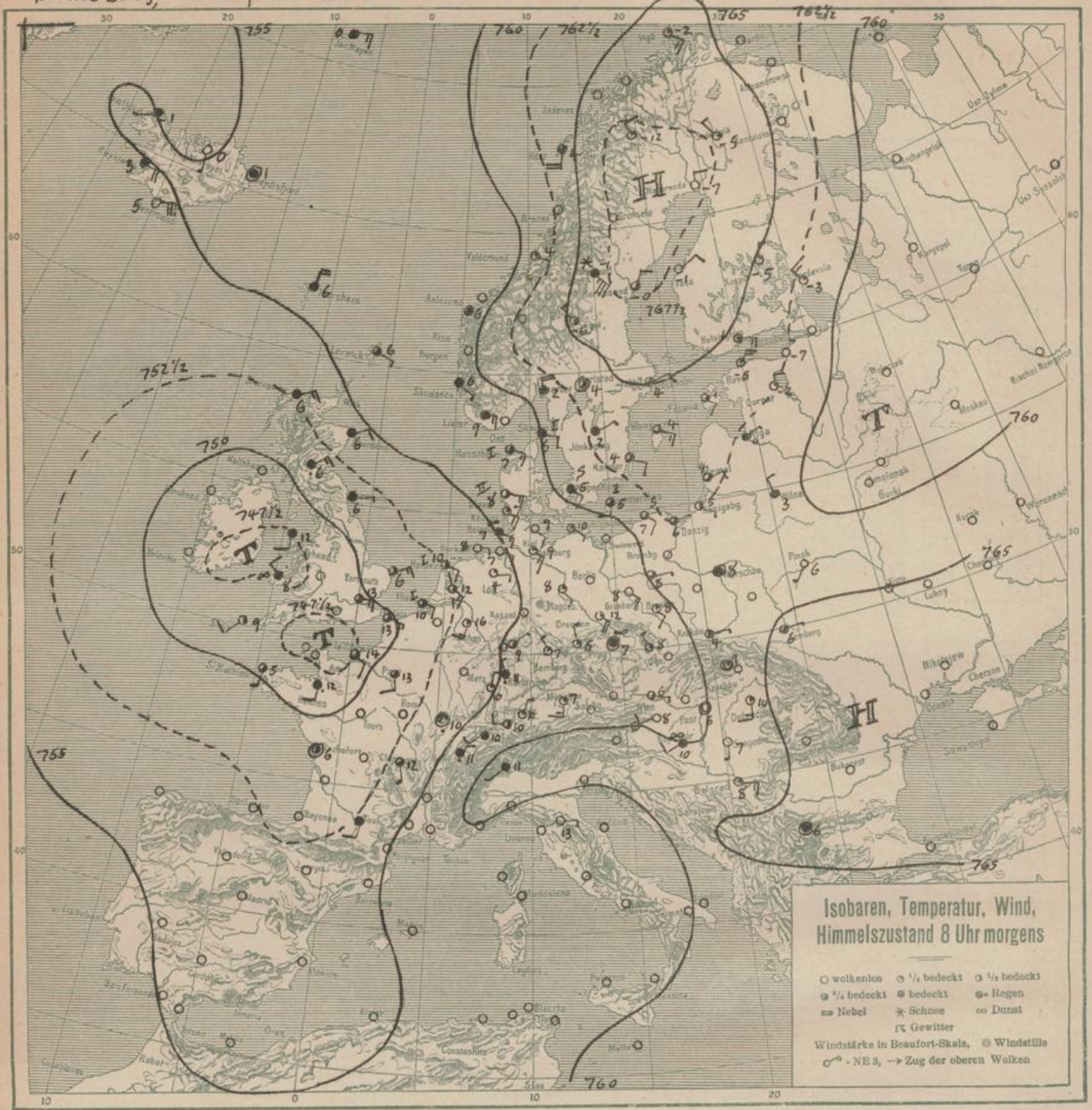
KÜSTENSTATIONEN UND FEUERSCHIFFE

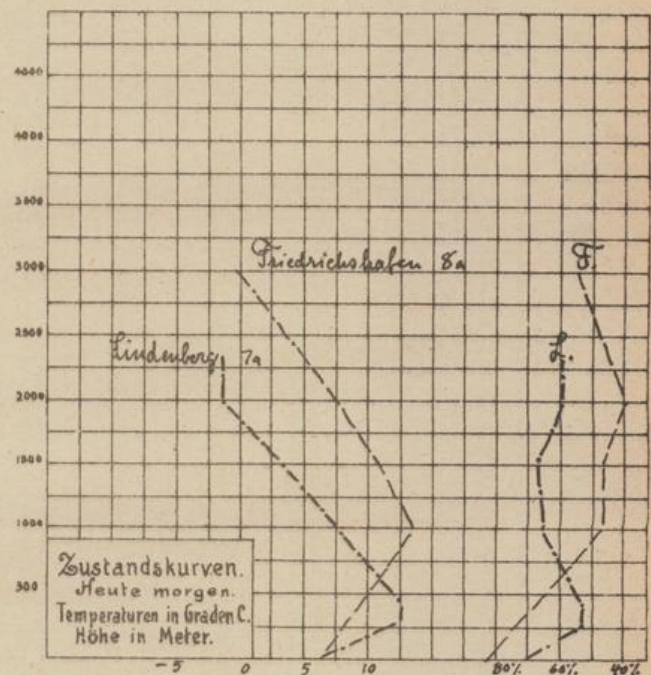
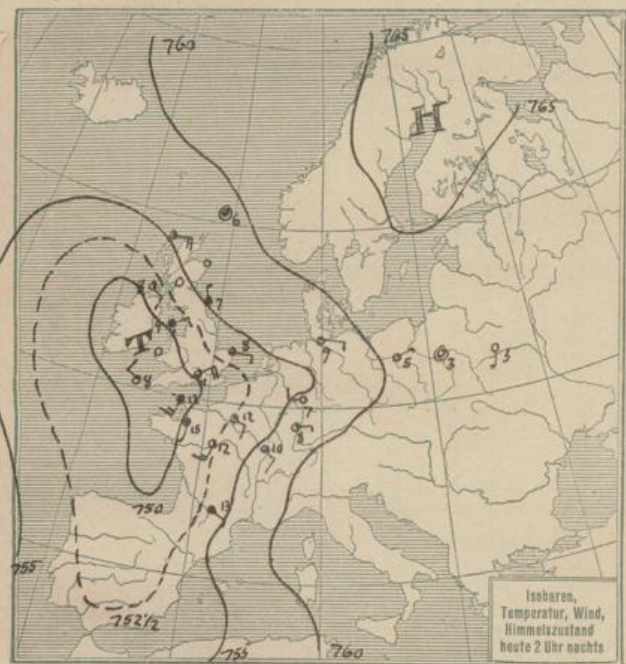
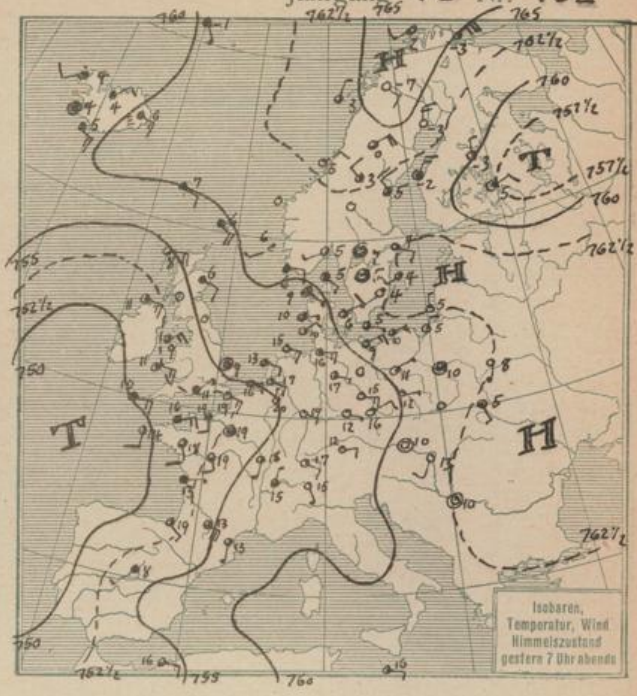
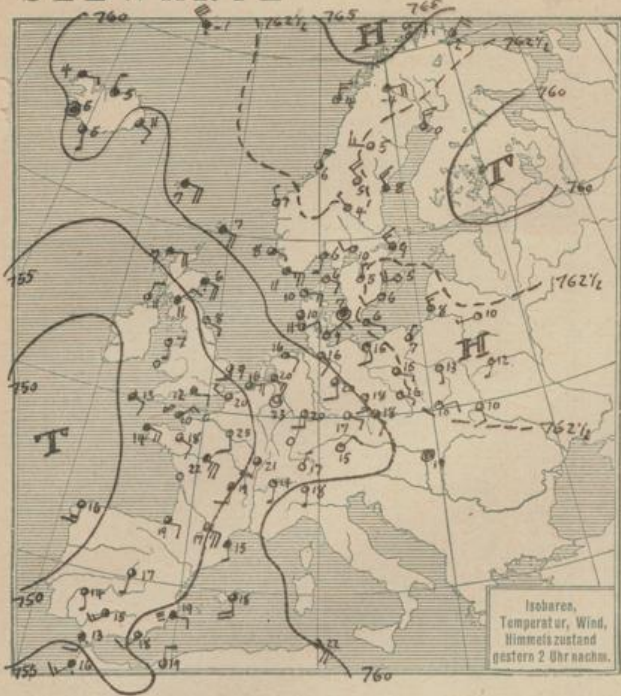
| | | | |
|--------------|--|------------|--|
| List | Sa: E 3-4, heiter, gute Sicht, See 3 Na: ESE 3-4, heiter, See 3 | Borkumriff | Sa: 75.9, ESE 3, heiter, 8° See 2, 1 |
| Bülk | Sa: 70.9, E 1, klar, 7° See 0, Sicht 6-8 Seem. | Amrumbank | Sa: ESE 2, klar, See 1, L.T. 6.8, W.T. 3.8 |
| Arkona | Sa: SE 3, bod., See 3 Na: SE 2, heiter, See 3 | Adlergrund | Na: ESE 2, wolkig, See 2, Sicht 12 Seem., L.T. 6.8, W.T. 3.5 |
| Marionenküch | Sa: 75.5, SE 4, klar, 7° See 3, Sicht 7 Seem. | Borkum | Na: 75.7, SE 2, heiter, 17° See 2 |

HÖHEN BEOBSACHTUNGEN

(Luftdruck der Bergstationen nicht auf Schwere und N—Meeresspiegel reduziert)

| STATION | Höhe | HEUTE MORGEN | | | | | | | | | | | Bemerkungen | | | |
|-----------------|---------|--------------|-----------|------------|------------|----------|---------------|-------------------------|---------------|-----------|-------|---------------|-------------|-------------------|------------------|--------|
| | | Zeit | Luftdruck | Wind | Himmel | Temp. | Feuch-tigkeit | Luftdruck Char. u. Änd. | Nieder-schlag | Max. | Min. | Sichtweite | | Witterungsverlauf | | |
| Kahler Asten | 832 | 8 | — | S 3 | 2 | 7 | 90-94 | -0.8 | 0 | 11 | 1 | Zewel. heiter | | | | |
| Brocken | 1148 | 8 | 658.0 | SW 3 | 1 | 9 | 55-59 | -0.3 | 0 | 10 | 1 | vorw. " | | | | |
| Fichtelberg | 1213 | 8 | 657.1 | SW 4 | 1 | 9 | 70-79 | — | 0 | 10 | 1 | " " | über 50 km | | | |
| Zugspitze | 2964 | 7 16 | 526.7 | NW 6 | 3 | -2 | 50-59 | -0.1 | 0 | -1 | -5 | meist bewölkt | | | | |
| Santis | 2500 | 7 30 | 569.2 | SW 6 | 1 | 3 | — | -0.5 | 0 | — | -2 | | | | | |
| Heiden | 800 | 7 30 | | | | | | | | | | | | | | |
| Sonnblick | 3106 | 7 30 | | | | | | | | | | | | | | |
| Schneekoppe | 1603 | 7 30 | | | | | | | | | | | | | | |
| STATION | Seehöhe | Zeit | Boden | 200 | 500 | 1000 | 1500 | 2000 | 2500 | 3000 | 3500 | 4000 | 4500 | 5000 | Bemerkungen | |
| Wind in m/Sec. | | | | | | | | | | | | | | | | |
| Lüdenberg | 122 m | 10 a | E 6 | SE 12 | SE 10 | SE 9 | SE 8 | SE 7 | SE 5 | | | | | | Sicht: bis 10 km | |
| " | " | 7 a | 65/71% | 12.7/13.7% | 12.7/13.7% | 7.6/6.5% | 3.1/6.7% | -1.3/6.0% | -1.3/6.0% | | | | | | | " 10 " |
| Rastack | | 7 a | 66/60% | 13.2/13.4% | 10.0/10.0% | 4.3/6.4% | 3.6/6.5% | SE 7 | SE 4 | | | | | | | " 20 " |
| Friedrichshafen | 400 m | 8 a | 67/83% | | | 13.5/12% | 10.7/10.4% | 7.0/10% | 3.6/5.2% | -2.4/6.4% | | | | | über 50 " | |
| Danzig | | 8 a | ENE 1 | ESE 4 | SE 8 | SE 8 | SE 8 | SSE 5 | SW 3 | | | | | | | |
| Gr. Borstel | 47 m | 8 a | SE 4 | | SE 8 | SE 8 | SE 8 | SSE 5 | SW 3 | | | | | | SW 10 bis 20 km | |
| Königsberg | | 8 a | ESE 2 | E 3 | ENE 3 | NE 7 | NE 11 | NE 11 | NNW 9 | | | | | | bis 10 km | |
| Bremen | | 6 a | SE 5 | SE 5 | SE 6 | SE 6 | SE 6 | SE 6 | SE 5 | SE 2 | | | | | " 2 " | |
| Dresden | | 7 a | SSE 3 | SE 5 | SE 6 | SE 6 | SE 6 | SE 5 | SE 3 | WSW 6 | WS 3 | WS 4 | WSW 6 | | " 10 " | |
| Helder | | 9 a | | SE 7 | SE 8 | WS 7 | SE 6 | SE 6 | | | | | | | | |
| De Bilt | 25 m | 8 a | | | | | | | | SE 6 | SSE 6 | SW 7 | | | | |
| Limpne | | 8 a | E 10 | | E 10 | SE 16 | ESE 16 | | | | | | | | | |
| Trier | | 6 a | | | SSW 2 | SW 3 | SW 5 | | | | | | | | cu, cu-ni 1300 m | |
| Kaschau | | 8 a | | | SSE 4 | S 6 | SSE 4 | SSE 2 | NNW 4 | NW 7 | | | | | " 10 " | |
| Prag | 257 m | 8 a | | | SE 4 | SE 5 | SE 6 | SW 5 | NW 3 | | | | | | | |
| Eger | | 8 a | | | | SSW 3 | SE 5 | S 4 | SW 10 | SW 6 | SW 9 | | | | | |





ALLGEMEINE ÜBERSICHT 8 Uhr morgens: Donnerstag, 12. April 1923

Die ozeanische Depression hat sich weiter ost- und nordwärts ausgebreitet und ihre Wirbel über der Irischen See und dem Kanal nach etwas verflacht. Das Hochdruckgebiet hat über Nordeuropa seinen Kern nach Nordschweden verlagert, der gestrige Hochdruckkern über Polen ist stark verflacht südostwärts gerückt. Dem Tiefdruckgebiet wird durch die Erwärmung auf seiner Vorderseite neue Energie zugeführt.

WETTERAUSSICHTEN AN DER DEUTSCHEN KÜSTE für Freitag, 13. April 1923

- NORDSEE: zeitweise leicht auffrischende, teilweise lörige meist südöstliche Winde, teils heiter, teils wolkeig, zumächst noch trocken und ziemlich warm.
- westl. OSTSEE: Wie Nordsee.
- östl. OSTSEE: Schwache unlaufende Winde, meist heiter, trocken, ziemlich mild.

Sturmwarnungen:

Hamburg, Deutsche Seewarte.

Spazelle

ABT. III.

J. A.

Miander

| STATION | MORGEN | | | | | | | | | | STATION | MORGEN | | | | | | | | | |
|------------------|-----------|--------|--------|-------|-------------------------|---------------|------|------|-----------|-----|--------------|-----------|------|--------|-------|-------------------------|---------------|------|------|-----------|-----|
| | Luftdruck | Wind | Himmel | Temp. | Luftdruck Char. u. And. | Nieder-schlag | Max. | Min. | Bemerkung | See | | Luftdruck | Wind | Himmel | Temp. | Luftdruck Char. u. And. | Nieder-schlag | Max. | Min. | Bemerkung | See |
| Wien | 75.6 | Stille | 2 | 8 | -0.2 | 0 | 16 | 5 | | | Madrid | 7 | | | | | | | | | |
| Salzburg | | | | | | | | | | | La Coruña | | | | | | | | | | |
| Klagenfurt | | | | | | | | | | | San Fernando | | | | | | | | | | |
| Zürich | 57.0 | W 2 | 2 | 10 | -0.5 | 0 | 23 | 8 | | | | | | | | | | | | | |
| Bern | 57.0 | SW 1 | 2 | 10 | 0 | 0 | 20 | 9 | | | | | | | | | | | | | |
| Genf | 58.4 | NNE 2 | 2 | 11 | -0.5 | 0 | 17 | 10 | | | | | | | | | | | | | |
| Lugano | 60.4 | SW 1 | 4 | 11 | -0.5 | 0 | 20 | 0 | | | | | | | | | | | | | |
| Helder | 52.0 | SE 2 | 2 | 10 | -1.0 | 0 | 0 | 0 | | | | | | | | | | | | | |
| Vlissingen | 51.0 | ESE 2 | 3 | 10 | -0.5 | 0 | 0 | 0 | | | | | | | | | | | | | |
| Utrecht | 52.0 | SE 3 | 2 | 12 | -1.5 | 0 | 20 | 0 | | | | | | | | | | | | | |
| Kopenhagen | 60.1 | SE 2 | 4 | 5 | 0 | 0 | 0 | 0 | | | | | | | | | | | | | |
| Skagen | 59.4 | E 2 | 3 | 6 | 0 | 0 | 0 | 0 | | | | | | | | | | | | | |
| Hansholm | 57.2 | ESE 3 | 3 | 7 | -0.5 | 0 | 0 | 0 | | | | | | | | | | | | | |
| Blaavandshuk | 56.3 | SE 3 | 3 | 8 | -1.0 | 0 | 0 | 0 | | | | | | | | | | | | | |
| Hammershus | 60.5 | S 2 | 3 | 5 | 0 | 5 | | | | | | | | | | | | | | | |
| Abisko | 67.0 | NW 2 | 1 | -12 | -0.5 | 0 | -1 | -15 | | | | | | | | | | | | | |
| Haparanda | 67.9 | N 2 | 0 | -7 | +0.5 | 0 | 1 | -12 | | | | | | | | | | | | | |
| Stensele | | | | | | | | | | | | | | | | | | | | | |
| Oestersund | 65.8 | SE 7 | * | -1 | +1.0 | 0 | 7 | -1 | | | | | | | | | | | | | |
| Hernösand | 67.6 | NNE 2 | 3 | -0 | +1.0 | 0 | 9 | | | | | | | | | | | | | | |
| Sarna | 64.1 | NW 1 | 2 | -6 | +0.5 | 0 | | -11 | | | | | | | | | | | | | |
| Karlstad | 62.7 | Stille | 2 | 4 | +0.5 | 0 | | 0 | | | | | | | | | | | | | |
| Stoddiolm | 65.0 | ENE 2 | 3 | 4 | +1.0 | 0 | 10 | 0 | | | | | | | | | | | | | |
| Jönköping | 61.9 | NE 1 | 4 | 2 | 0 | 0 | 7 | -1 | | | | | | | | | | | | | |
| Wisby | 63.8 | ESE 3 | 3 | 4 | +1.0 | 0 | | | | | | | | | | | | | | | |
| Kalmar | 62.9 | ESE 2 | 3 | 4 | +1.0 | 0 | | | | | | | | | | | | | | | |
| Spitzbergen | 60.8 | ESE 1 | * | -9 | -1.2 | 1 | | | | | | | | | | | | | | | |
| Jngö | 65.2 | SE 3 | 1 | -2 | +0.8 | 0 | | | | | | | | | | | | | | | |
| Tromsø Rost | 62.8 | S 4 | 3 | 4 | -1.5 | 6 | | | | | | | | | | | | | | | |
| Aalesund Fævder | 60.8 | N 4 | 4 | 2 | 0 | 0 | | | | | | | | | | | | | | | |
| Osø Krnu | 58.9 | Stille | 4 | 6 | -0.4 | 0 | | | | | | | | | | | | | | | |
| Andenes | | | | | | | | | | | | | | | | | | | | | |
| Bergen Sister | 58.4 | E 3 | 4 | 0 | 0 | 0 | | | | | | | | | | | | | | | |
| Brønnø | | | | | | | | | | | | | | | | | | | | | |
| Vardø | | | | | | | | | | | | | | | | | | | | | |
| Skudenes Utsire | 58.1 | SE 1 | 4 | 6 | -1.2 | 0 | | | | | | | | | | | | | | | |
| Dombås | 62.8 | Stille | 1 | -3 | 0 | 0 | | -6 | | | | | | | | | | | | | |
| Mygbugden | 52.8 | SE 2 | 1 | -2.5 | 0 | 0 | | | | | | | | | | | | | | | |
| Valdersund | 57.6 | ESE 2 | 1 | 7 | -0.8 | 0 | | | | | | | | | | | | | | | |
| Jeu Mayen | 58.1 | ESE 3 | 4 | 0 | -0.4 | 0 | | | | | | | | | | | | | | | |
| Helsingfors | 65 | ESE 3 | 2 | 1 | +1.0 | 0 | | | | | | | | | | | | | | | |
| Sordavala | 62.0 | NW 3 | 1 | -3 | +1.0 | 3 | | -11 | | | | | | | | | | | | | |
| Kuopio | 65.0 | N 1 | 0 | -5 | +1.0 | 0 | | -10 | | | | | | | | | | | | | |
| Vasa | 67.0 | NE 2 | 0 | -1 | +0.5 | 0 | | -7 | | | | | | | | | | | | | |
| Sodankylä | 64.4 | N 2 | 4 | -6 | +1.0 | 0 | | -1 | | | | | | | | | | | | | |
| Reval | 64.6 | NNE 3 | 0 | -5 | +2.0 | 0 | 2 | -3 | | | | | | | | | | | | | |
| Dorpat | 62.9 | N 2 | 0 | -2 | +1.6 | 0 | 2 | -3 | | | | | | | | | | | | | |
| Filsand | 63.8 | SE 2 | 0 | 1 | +1.2 | 0 | 2 | 0 | | | | | | | | | | | | | |
| Hungerburg | 62.7 | NNE 1 | 0 | -7 | +1.0 | 0 | -1 | -10 | | | | | | | | | | | | | |
| Posen | 60.0 | E 1 | 3 | 8 | -0.5 | 0 | 16 | 2 | | | | | | | | | | | | | |
| Warschau | 61.4 | Stille | 0 | 8 | +0.5 | 0 | 14 | 1 | | | | | | | | | | | | | |
| Lodz | | | | | | | | | | | | | | | | | | | | | |
| Lublin | | | | | | | | | | | | | | | | | | | | | |
| Krakau | 61.8 | E 1 | 2 | 4 | -0.5 | 0 | | -3 | | | | | | | | | | | | | |
| Lemberg | 62.5 | E 1 | 3 | 6 | 0 | 0 | 11 | -2 | | | | | | | | | | | | | |
| Bromberg | | | | | | | | | | | | | | | | | | | | | |
| Pinsk | | | | | | | | | | | | | | | | | | | | | |
| Wilna | 61.3 | NNW 1 | 4 | 3 | 0 | 0 | | 0 | | | | | | | | | | | | | |
| Prag | 58.7 | Stille | 20 | 7 | 0 | 0 | 20 | | | | | | | | | | | | | | |
| Eger | 58.5 | NNW 1 | 1 | 5 | 0 | 0 | 17 | | | | | | | | | | | | | | |
| Pezrau Pressburg | 59.3 | NE 1 | 1 | 9 | 0 | 0 | 17 | | | | | | | | | | | | | | |
| Riga | 62.2 | NE 1 | 4 | 0 | +0.6 | 0 | 9 | -2 | | | | | | | | | | | | | |
| Agraw | 60.3 | Stille | 2 | 7 | 0 | 0 | | | | | | | | | | | | | | | |
| Sarajewo | 62.1 | Stille | 0 | 5 | 0 | 0 | | | | | | | | | | | | | | | |
| Budapest | 60.8 | Stille | 0 | 6 | 0 | 0 | 20 | 4 | | | | | | | | | | | | | |
| Kaposvar | 59.7 | SW 2 | 00 | 10 | -0.8 | 0 | 11 | 4 | | | | | | | | | | | | | |
| Szeged | 62.2 | S 1 | 0 | 7 | 0 | 0 | 16 | 4 | | | | | | | | | | | | | |
| Debreczen | 61.7 | S 3 | 1 | 10 | +0.2 | 0 | 19 | 4 | | | | | | | | | | | | | |
| Sombathely | 59.3 | SW 2 | 0 | 8 | +0.2 | 0 | 15 | 5 | | | | | | | | | | | | | |
| Belgrad | 60.4 | ESE 3 | 1 | 8 | 0 | 0 | | | | | | | | | | | | | | | |
| Sofia | 63.4 | Stille | 4 | 6 | +0.2 | 0 | | | | | | | | | | | | | | | |
| Athen | 61.3 | NNE 3 | 3 | 2 | +0.5 | 0 | | | | | | | | | | | | | | | |
| Kajana, gashab | 65.8 | W 2 | 0 | -7 | 0 | 0 | | -14 | | | | | | | | | | | | | |
| Floranz | 61 | E 1 | 0 | 13 | 0 | 0 | | | | | | | | | | | | | | | |
| Madrid | | | | | | | | | | | | | | | | | | | | | |
| La Coruña | | | | | | | | | | | | | | | | | | | | | |
| San Fernando | | | | | | | | | | | | | | | | | | | | | |
| Bordeaux | 58.7 | Stille | 2 | 6 | -1 | 0 | | | | | | | | | | | | | | | |
| Dijon | 53.9 | Stille | 2 | 10 | +0.3 | 0 | | 8 | | | | | | | | | | | | | |
| Colaa | 49.2 | ESE 1 | 3 | 13 | -1.2 | 0 | | | | | | | | | | | | | | | |
| Limoges | | | | | | | | | | | | | | | | | | | | | |
| St. Mathieu | 50.1 | S 1 | 3 | 5 | +0.3 | 0 | | 3 | | | | | | | | | | | | | |
| Montpellier | | | | | | | | | | | | | | | | | | | | | |
| Paris | 52.8 | SSE 2 | 3 | 13 | -0.3 | 0 | | 10 | | | | | | | | | | | | | |
| Rennes | 49.1 | S 2 | 2 | 12 | -0.3 | 7 | | 11 | | | | | | | | | | | | | |
| Strassburg | 52.6 | NNE 2 | 2 | 10 | +1.5 | 0 | | 6 | | | | | | | | | | | | | |
| Toulouse | | | | | | | | | | | | | | | | | | | | | |
| Tours | | SSW 2 | 4 | | +0.6 | 0 | | | | | | | | | | | | | | | |

NACHMITTAG UND ABEND DES VORTAGES

Donnerstag, 12. April 1923

Nr. 102 1923

| DEUTSCHE STATIONEN | NACHMITTAG | | | | | | | | | | ABEND | | | | | | | | |
|--------------------|------------|------------|-------|--------|-------|----------------|---------------|-----------------------|---------|-------------------|-------|------|------------|-------|--------|-------|-----------------------|-------------------|-----|
| | Zeit | Luft-druck | Wind | Himmel | Temp. | Abw. v. Mittel | Feuch-tigkeit | Luftdruck Char. Aend. | Sichtw. | Witterungsverlauf | See | Zeit | Luft-druck | Wind | Himmel | Temp. | Luftdruck Char. Aend. | Witterungsverlauf | See |
| Borkum | 2 | 56.2 | ESE 2 | 1 | 16 | +8 | 50-59 | -0.9 | | meist heiter | 2 | 7 | 57.6 | ESE 2 | 1 | 15 | -0.5 | meist heiter | 2 |
| W. Haven | | | | | | | | | | | | 7 | 57.3 | SE 2 | 1 | 13 | -0.1 | zieml. heiter | |
| Cuxhaven | | | | | | | | | | | | 7 | 57.1 | E 1 | 3 | 10 | -0.8 | zieml. heiter | |
| Helgoland | 2 | | ESE 2 | 4 | | | | | | | | 7 | 59.1 | NE 2 | 2 | 10 | -0.8 | zieml. heiter | 1 |
| Keitum | 2 | 60.5 | ESE 2 | 2 | 11 | +3 | 80-89 | -0.5 | | zieml. heiter | | 7 | 57.1 | E 1 | 3 | 10 | -0.8 | zieml. heiter | |
| Bremen | | | | | | | | | | | | 7 | 58.0 | ESE 3 | 4 | 16 | -0.5 | zieml. heiter | |
| Hamburg | 2 | 57.1 | SE 2 | 1 | 16 | +7 | 43 | -0.5 | 10km | zieml. heiter | | 7 | 59.4 | SE 1 | 3 | 12 | -0.2 | zieml. heiter | |
| Kiel | 2 | 61.5 | NE 2 | 2 | 7 | 0 | | -1.0 | | zieml. heiter | | 8 | 60.0 | NE 1 | 0 | 8 | -0.2 | zieml. heiter | |
| Wustrow | | | | | | | | | | | | 8 | 59.4 | SE 1 | 3 | 12 | -0.2 | zieml. heiter | |
| Swinemünde | 2 | 61.1 | SE 2 | 1 | 16 | +9 | 30-39 | -0.8 | | zieml. heiter | | 7 | 60.2 | ESE 3 | 1 | 9 | -0.2 | zieml. heiter | |
| Rügenwaldermünde | | | | | | | | | | | | 7 | 61.2 | ESE 3 | 3 | 10 | -0.6 | zieml. heiter | 2 |
| Danzig | 2 | | | | | | | | | | | 7 | 61.7 | NNE 2 | 1 | 6 | -0.2 | meist heiter | |
| Königsberg | | | | | | | | | | | | 7 | 63.2 | N 1 | 1 | 5 | -0.8 | meist heiter | |
| Memel | 2 | 64.3 | NW 3 | 1 | 8 | +2 | 50-59 | -0.8 | | meist heiter | 0 | 7 | 54.7 | N 1 | 1 | 20 | -1.1 | zieml. heiter | |
| Aachen | 214 | 55.9 | SE 2 | 2 | 23 | | 30-39 | -0.8 | | zieml. heiter | | 7 | 57.4 | NE 1 | 2 | 12 | - | meist bewölkt | |
| Löningen | | | | | | | | | | | | 7 | 58.0 | ESE 1 | 2 | 17 | -0.4 | zieml. heiter | |
| Kassel | 140 | | | | | | | | | | | 7 | 58.4 | ESE 3 | 1 | 15 | -0.3 | meist heiter | |
| Magdeburg | | | | | | | | | | | | 7 | 60.1 | SE 3 | 1 | 14 | -0.5 | zieml. heiter | |
| Dresden | 208 | 59.3 | SE 2 | 3 | 20 | | 30-39 | -1.3 | | zieml. heiter | | 7 | 69.8 | E 1 | 1 | 12 | -0.7 | meist heiter | |
| Berlin | 2 | 58.5 | SE 3 | 1 | 18 | +8 | 30-39 | -0.9 | | meist heiter | 708 | 7 | 56.6 | ESE 1 | 1 | 19 | -0.7 | zieml. heiter | |
| Grünberg i/Sch. | | | | | | | | | | | | 7 | 56.5 | W 1 | 1 | 14 | -0.8 | meist heiter | |
| Breslau | 2 | 60.8 | ESE 1 | 1 | 16 | +6 | 30-39 | -1.0 | | meist heiter | | 7 | 58.4 | SE 1 | 1 | 11 | +0.2 | zieml. heiter | |
| Frankfurt a/M. | 2 | 57.6 | SE 2 | 1 | 20 | | 30-39 | -1.6 | | zieml. heiter | | 7 | 57.6 | E 2 | 1 | 12 | -0.4 | zieml. heiter | |
| Mainz | 2 | 56.0 | ESE 2 | 3 | 19 | | | -1.8 | | | | 7 | | | | | | | |
| Friedrichshafen | | | | | | | | | | | | 7 | 58.4 | SE 1 | 1 | 14 | -0.8 | meist heiter | |
| Bamberg | | | | | | | | | | | | 7 | 57.6 | E 2 | 1 | 12 | -0.4 | zieml. heiter | |
| Fürth | 2 | | | | | | | | | | | 7 | | | | | | | |
| München | 2 | 58.7 | NE 2 | 1 | 15 | +8 | 50-59 | +0.1 | | meist heiter | | 7 | | | | | | | |

KÜSTENSTATIONEN UND FEUERSCHIFFE

| | | | |
|----------|---|------------|---|
| List | 2p NW 1, heiter, etwas Regen, Sec. 2 7p E 2, 3, bedeckt, gew. Sicht, Sec. 2 | Borkumriff | 2p SE 2, E 3, Dunst, T. 7 7p SE 5, E 1, bedeckt, T. 6 |
| Bülk | 2p SE 2, SE 2, T. 7, Sicht 4.5 km 7p SE 2, E 2, bedeckt, T. 7 | Arnumbank | 2p E 1, klar, Sec. 0 7p NE 1, bedeckt, Sec. 0 |
| Arkona | 2p SE 1, wolkig, Sec. 3 7p SE 2, wolkig, Sec. 3 | Adlergrund | 2p wolkig, ESE 1, Sec. 2 Sicht 15.5 km 7p wolkig, SE 1, Sec. 2, Sicht 15.5 km |
| Barkkapp | 5p SE 1, SE 2, bedeckt, T. 7 | | |

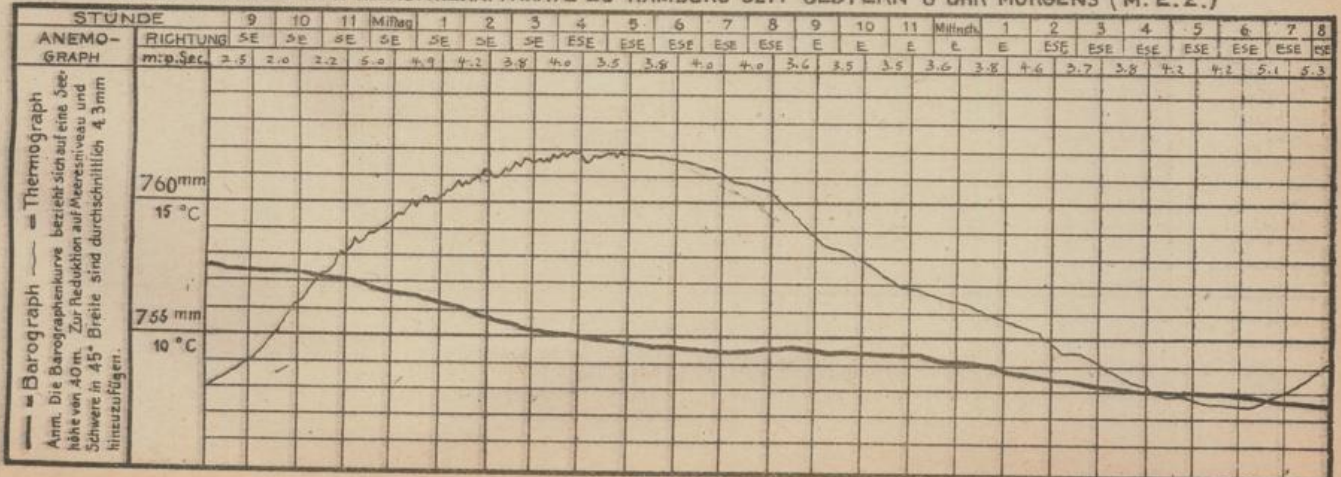
HÖHEN BEOBACHTUNGEN

(Luftdruck der Bergstationen nicht auf Schwere und N-Meerespiegel reduziert)

| STATION | Höhe | NACHMITTAG | | | | | | | | | ABEND | | | | | | |
|--------------|------|------------|---------|-------|--------|-------|---------------|--------------------------|---------|-------------------|-------|---------|------|--------|-------|--------------------------|-------------------|
| | | Zeit | Luftdr. | Wind | Himmel | Temp. | Feuch-tigkeit | Luftdruck Char. u. Aend. | Sichtw. | Witterungsverlauf | Zeit | Luftdr. | Wind | Himmel | Temp. | Luftdruck Char. u. Aend. | Witterungsverlauf |
| Kahler Asten | 852 | 210 | | | | | | | | | 7 | 6 | SE 3 | 0 | 7 | -0.3 | zieml. heiter |
| Brocken | 1148 | 218 | | | | | | | | | 7 | 60.1 | S 3 | 2 | 8 | -0.2 | zieml. heiter |
| Fichtelberg | 1213 | 2 | 686.7 | SE 4 | 2 | 9 | 70-79 | -0.4 | | meist heiter | 7 | 58.7 | S 3 | 1 | 7 | -0.2 | meist heiter |
| Zugspitze | 2964 | 216 | | | | | | | | | 7 | 528.2 | S 3 | 1 | -2 | +0.1 | zieml. heiter |
| Jänis | 2500 | | 561.3 | SSW 4 | 1 | 3 | | 0.0 | | | 930 | | | | | | |
| Heider | 800 | | | | | | | | | | 930 | | | | | | |
| Sonnblick | 3106 | | | | | | | | | | 930 | | | | | | |
| Schneekoppe | 1903 | | | | | | | | | | 638 | | | | | | |
| 903 | | | | | | | | | | | | | | | | | |

| STATION | Seehöhe | Zeit | Boden | 200 | 500 | 1000 | 1500 | 2000 | 2500 | 3000 | 3500 | 4000 | 4500 | 5000 | Bemerkungen |
|------------|---------|------|-------|-------|-------|--------|--------|--------|--------|-------|------|-------|------|-------|-----------------|
| Lindenberg | 122m | 7p | E 2 | E 2.5 | ESE 2 | SE 1 | SSW 4 | W 4.5 | W 6 | W 8 | W 11 | W 11 | W 17 | W 20 | Sicht bis 20 km |
| Prag | | 2p | - | - | SE 1 | SE 2 | SE 2.5 | SE 3 | - | W 4.5 | - | W 8 | - | W 10 | |
| Eger | | 2p | - | - | SE 2 | SE 2.5 | SE 3 | SE 3.5 | - | W 4.5 | - | W 7 | - | W 7 | |
| De Bill | | 2p | - | - | - | - | SW 2.5 | SW 3 | SW 3.5 | - | - | - | - | - | |
| Mainz | | 7p | SE 2 | - | SE 3 | SSW 3 | SSW 4 | SSW 5 | - | SW 5 | - | SW 7 | - | SW 10 | " " 20 " |
| Londan | | 7p | SE 2 | - | W 4 | SW 3 | SSW 6 | SW 8 | - | SW 5 | - | SSW 9 | - | SE | " " 20 " |
| Grain | | 7p | - | - | SE 2 | - | SW 11 | - | - | SW 13 | - | - | - | - | |
| Mühlhanscu | | 7p | - | - | ESE 7 | SE 6 | SE 5 | SSW 5 | - | SSW 8 | - | S 11 | - | - | |

AUFZEICHNUNGEN DER REGISTRIERAPPARATE ZU HAMBURG SEIT GESTERN 8 UHR MORGENS (M. E. Z.)



| STATION | NACHMITTAG | | | | | ABEND | | | | | STATION | NACHMITTAG | | | | | ABEND | | | | | |
|----------------|------------|--------|--------|-------|--------------------------|---------|--------|--------|-------|--------------------------|----------------|------------|--------|--------|-------|--------------------------|---------|--------|--------|-------|--------------------------|--|
| | Luftdr. | Wind | Himmel | Temp. | Luftdruck Char. u. Aend. | Luftdr. | Wind | Himmel | Temp. | Luftdruck Char. u. Aend. | | Luftdr. | Wind | Himmel | Temp. | Luftdruck Char. u. Aend. | Luftdr. | Wind | Himmel | Temp. | Luftdruck Char. u. Aend. | |
| Wien | | | | | | 760.7 | Stille | 0 | 10 | | Rom | 762 | N 1 | 1 | 8 | +0.2 | | | | | | |
| Sa. burg | | | | | | | | | | | San Fernando | 55 | S 2 | 2 | 13 | -0.7 | | | | | | |
| Magentfurt | | | | | | | | | | | Algier | 55 | ESE 2 | 2 | 27 | -1.5 | | | | | | |
| Zürich | | | | | | | | | | | Rabat | 58 | SW 3 | 1 | 15 | +0.2 | | | | | | |
| Bern | 57.0 | NNE 1 | 0 | 17 | -1.0 | 58.3 | SE 2 | 2 | 17 | -0.5 | Horta | 61.3 | N 5 | 3 | 14 | +0.2 | 66.0 | NNW 3 | 1 | 11 | +0.8 | |
| Genf | 58.3 | NNE 1 | 3 | 14 | -1.0 | 57.4 | N 3 | 2 | 18 | -0.5 | Elzarta | 59 | SE 4 | 2 | 22 | +1.0 | 61.5 | ESE 1 | 2 | 16 | +0.5 | |
| Lugano | 59.9 | S 1 | 1 | 18 | -1.5 | 57.5 | NNE 1 | 2 | 15 | -0.5 | Malta | 52 | S 1 | 3 | 17 | +0.2 | 58.0 | SW 1 | 4 | 8 | -0 | |
| Helder | 56.7 | SE 2 | | | | | | | | | La Coruña | 49 | S 3 | 3 | 16 | +0.2 | | | | | | |
| Vllsingen | 55.3 | E 3 | 2 | 16 | -1.0 | 57.1 | E 4 | 2 | 16 | -0.5 | Agasaban | 50 | S 2 | 3 | 12 | +0.2 | | | | | | |
| Utrecht | 56.5 | SE 2 | 3 | 20 | -1.0 | 55.2 | ESE 2 | 1 | 17 | -0.5 | Mignon | 56.6 | SE 4 | 3 | 18 | -0 | | | | | | |
| Kopenhagen | 62.1 | Stille | 4 | 7 | -0.5 | 61.5 | NE 1 | 3 | 6 | -0.5 | Budajo2 | 52.0 | SE 1 | 3 | 14 | -0.6 | | | | | | |
| Skagen | 61.2 | SE 2 | 1 | 6 | -0.5 | 60.7 | SE 1 | 4 | 5 | -0.5 | Rochafort | 51.1 | E 2 | 3 | 19 | -0.6 | 57.0 | E 1 | 4 | 13 | -0.3 | |
| Hälsöholm | 60.6 | ESE 3 | 1 | 10 | -1.0 | 59.5 | SE 1 | 3 | 9 | -0.5 | Bayonne | 51.1 | E 2 | 3 | 19 | -0.6 | 57.0 | SE 1 | 3 | 19 | -0.2 | |
| Blåvandshuk | 60.8 | S 1 | 3 | 10 | -1.0 | 59.4 | E 1 | 3 | 10 | -0.5 | Bordeaux | 51.7 | ESE 1 | 1 | 12 | -0.7 | 57.0 | ESE 2 | 3 | 18 | -0.4 | |
| Hammerhus | 62.6 | ESE 1 | 1 | 6 | -0.5 | 61.4 | ESE 1 | 3 | 5 | -0.5 | Dijon | 55.7 | SSW 4 | 3 | 21 | -1.0 | 58.5 | SSW 1 | 3 | 18 | -0.4 | |
| Abisko | 60.5 | E 4 | 1 | 4 | +0.5 | 60.0 | SE 2 | 0 | 7 | +1.0 | Calais | 53.8 | NNW 1 | 3 | 20 | -0.1 | 57.4 | SE 3 | 1 | 19 | -0.8 | |
| Hoparanda | 61.8 | N 3 | 3 | 0 | +0 | 60.0 | N 3 | 0 | 7 | +1.5 | Limoges | | | | | | | | | | | |
| Slenseie | 61.6 | NNW 3 | 3 | 2 | -0 | 62.3 | ESE 4 | 3 | 0 | +0.5 | St. Mathieu | 51.5 | ESE 9 | 4 | 14 | -0.7 | 49.9 | S 2 | 2 | 14 | -0.9 | |
| Oestersund | 62.4 | NW 4 | 3 | 5 | -0.5 | 62.7 | NW 2 | 3 | 0 | -0 | Montpellier | 52.9 | ESE 2 | 1 | 25 | -0.7 | 52.8 | Stille | 3 | 19 | -0.5 | |
| Hernösand | 60.8 | NW 3 | 4 | 8 | -0.5 | 61.7 | NW 2 | 3 | 5 | -0 | Remes | 52.4 | SE 2 | 3 | 18 | -0.8 | 51.1 | ESE 3 | 3 | 18 | -0.4 | |
| Särna | 61.9 | NW 1 | 1 | 4 | -0.5 | | | | | Straßburg | 58.8 | E 1 | 1 | 22 | -1.5 | | | | | | | |
| Karlskud | 61.9 | SW 2 | 0 | 10 | -1.0 | 61.4 | Stille | 1 | 7 | -0.5 | Toulouse | 53.4 | ESE 5 | 3 | 17 | -0.6 | 52.3 | ESE 6 | 3 | 13 | -0.6 | |
| Stockholm | 61.8 | NW 3 | 3 | 9 | -1.0 | 62.1 | ESE 2 | 3 | 4 | -0 | Tours | 53.9 | ESE 5 | 4 | 22 | -0.8 | 52.4 | ESE 2 | 3 | 15 | -0.7 | |
| Jönköping | 62.2 | N 1 | 1 | 5 | -1.0 | 61.4 | Stille | 1 | 5 | -0.5 | Clermont | 54.6 | S 2 | 3 | 19 | -0.3 | 51.6 | ESE 2 | 3 | 19 | -0 | |
| Wisby | 62.7 | NW 4 | 0 | 5 | -1.0 | 61.8 | SW 2 | 1 | 4 | -1.0 | AmiensArgentan | | | | | | | | | | | |
| Kalmar | 63.2 | SW 2 | 1 | 6 | -1.0 | 61.9 | SW 2 | 1 | 4 | -0.5 | Gosse Nancy | | | | | | | | | | | |
| Spitzbergen | | | | | | 65.5 | SE 1 | 3 | -10 | -0.8 | Le Havre | | | | | | | | | | | |
| Jungö | 65 | E 2 | 3 | 0 | +1.5 | 64.2 | SW 2 | 2 | -2 | +0.8 | Lyon | 56.9 | SE 3 | 3 | 21 | -1.0 | 56.8 | SSW 3 | 3 | 16 | +0.5 | |
| Isomäo Bärens | | | | | | 66.5 | ESE 3 | 3 | -5 | -0.8 | Metz Tonlon | 60.7 | E 3 | 4 | 15 | -0.8 | 59.0 | E 1 | 3 | 13 | -1.0 | |
| Aalesund Færde | 62.6 | SSW 1 | 1 | 6 | -1.0 | 61.2 | NW 1 | 2 | 5 | -0.8 | Perpignan | 57.1 | ESE 1 | 0 | 15 | -0.5 | 58.0 | S 1 | 3 | 13 | -0.3 | |
| Öxö Äcker | 61.0 | ESE 5 | 3 | 11 | -0.5 | 61.2 | ESE 2 | 4 | 6 | -0.4 | Agaccio | 60.3 | S 1 | 3 | 18 | -0.5 | | | | | | |
| Andenes Rost | 63.7 | NNE 3 | 1 | 4 | -0 | 63.7 | NNE 1 | 3 | 3 | -0 | Brussel | 55.1 | ESE 3 | 3 | 23 | -1.0 | 54.0 | ESE 1 | 1 | 19 | -1.0 | |
| Bergen Kinn | 61.8 | NNW 1 | 1 | 7 | -1.0 | 61.1 | N 1 | 1 | 6 | -0.8 | Almeria | 57.2 | SW 2 | 3 | 18 | -0 | | | | | | |
| Brønnö | 64 | N 2 | 4 | 3 | +0.2 | | | | | Lerwick | 60.4 | SE 4 | 4 | 7 | -1.2 | 59.5 | SE 4 | 4 | 6 | -0.8 | | |
| Vardö | 63.4 | NE 4 | 2 | -2 | +1.0 | 65.3 | NE 3 | 2 | -3 | +0.8 | Renfrew | 59.5 | NE 2 | 4 | 11 | -0 | 59.2 | NE 3 | 3 | 9 | -0 | |
| Skudenas Östra | 61.1 | SE 1 | 3 | 8 | -1.0 | 60.6 | SW 1 | 4 | 6 | -0 | Eskdalemuir | | | | | | | | | | | |
| Dombås | 56.5 | S 1 | 0 | -2 | -1.5 | 61.4 | NNW 2 | 0 | 3 | -0.4 | Cranwell | 59.9 | Stille | 4 | 13 | -0 | 54.4 | Stille | 0 | 13 | -0.4 | |
| Mygbugden | 59.7 | ESE 3 | 1 | -15 | -0 | 58.2 | ESE 2 | 1 | -14 | -1.2 | Scilly | 51.2 | SE 2 | 3 | 13 | -0 | 58.9 | ESE 3 | 4 | 10 | -0.4 | |
| Valdersund | 63.8 | NNE 3 | 3 | 6 | -0.5 | 62.9 | NE 2 | 1 | 5 | -0.8 | Tynemouth | 55.1 | SE 1 | 1 | 8 | -0 | 58.8 | SE 1 | 2 | 8 | -0 | |
| Jan Mayen | 60.6 | NW 6 | 0 | -1 | -0 | 60.0 | SE 1 | 4 | -1 | -0.4 | Pembroke | | | | | | | | | | | |
| Helsingfors | | | | | | 58.1 | NE 2 | 1 | 5 | -0 | Croydon | 54.0 | ESE 1 | 3 | 16 | +0.4 | 53.5 | ESE 2 | 3 | 4 | +0.4 | |
| Sordavala | | | | | | 59.4 | N 1 | 2 | -3 | +0.5 | Aberdeen | 57.5 | SE 4 | 0 | 6 | -0.4 | 58.8 | SE 2 | 4 | 6 | -0.4 | |
| Kuopio | | | | | | 61.8 | NNE 3 | 4 | -2 | +1.0 | Valentia | | | | | | | | | | | |
| Vasa | | | | | | | | | | Guernsey | | | | | | | | | | | | |
| Sodankylä | | | | | | | | | | Stornoway | 54.6 | E 4 | 4 | 7 | -0.8 | 58.0 | E 4 | 3 | 8 | -0.4 | | |
| Reval | | | | | | | | | | Holyhead | 53.6 | S 1 | 1 | 7 | -0 | 57.8 | NE 3 | 3 | 9 | -0.4 | | |
| Dorpat | | | | | | | | | | Yarmouth | 55.7 | S 3 | 2 | 9 | -0 | 55.2 | Stille | 4 | 9 | -0.4 | | |
| Filsand | | | | | | | | | | Blackoad | | | | | | | | | | | | |
| Hungerburg | | | | | | | | | | Ross on Wye | 53.7 | SW 1 | 4 | 13 | -0 | 52.8 | SE 2 | 4 | 13 | -0.8 | | |
| Posen | 61.9 | ESE 1 | 3 | 15 | -1.0 | 60.8 | ESE 1 | 2 | 11 | -0.5 | Calshot | 59.0 | E 2 | 4 | 12 | -0 | 58.3 | NE 1 | 4 | 11 | -1.2 | |
| Warschau | 62.9 | ESE 1 | 1 | 13 | -1.0 | 62.1 | Stille | 3 | 10 | -0.5 | Yersey | 59.0 | NE 3 | 0 | 10 | -0.8 | 57.8 | E 3 | 4 | 16 | -0 | |
| Lodz | | | | | | | | | | Donaghadee | | | | | | | | | | | | |
| Lublin | | | | | | | | | | Malinhead | 51.8 | NNE 2 | 2 | 11 | +0.8 | 51.4 | ESE 3 | 2 | 11 | -0 | | |
| Krakau | 63.0 | E 2 | 1 | 10 | -0.5 | | | | | Therhaven | 61.1 | ESE 4 | 4 | 7 | -1.0 | 60.4 | ESE 2 | 4 | 7 | -0.5 | | |
| Lemberg | 63.5 | ESE 2 | 3 | 10 | +1.5 | 63.7 | SE 1 | 4 | 5 | -0 | Sydsjøfjord | 59.8 | SE 2 | 3 | 11 | -0.5 | 59.1 | SE 2 | 3 | 6 | -0.5 | |
| Brömberg | | | | | | | | | | Akureyri | 60.4 | N 1 | 4 | 5 | -0.5 | 58.7 | NE 2 | 4 | 4 | -0.5 | | |
| Pinsk | 62.7 | SW 1 | 1 | 12 | -0 | 62.2 | SSW 1 | 0 | 8 | -0.5 | Isafjord | 60.4 | E 1 | 4 | 4 | -1.0 | 59.0 | SW 2 | 0 | 4 | -1.0 | |
| Wilna | 61.7 | W 1 | 1 | 10 | -0 | | | | | Reykjavik | 60.4 | Stille | 4 | 5 | +1.0 | 58.5 | Stille | 4 | 4 | -0.5 | | |
| Prag | 60.0 | SE 2 | 2 | 18 | -1.0 | 58.6 | ENE 9 | 1 | 16 | -0 | Vesmannö | 61.0 | SE 1 | 3 | 5 | -1.5 | 59.1 | SE 3 | 4 | 5 | -1.0 | |
| Eger | 58.9 | ESE 2 | 2 | 17 | +1.0 | 57.2 | ESE 1 | 1 | 12 | -0.5 | Bjuresklubb | 62.0 | ENE 3 | 3 | -0 | +1.5 | 62.9 | N 2 | 1 | -3 | +1.0 | |
| Pressburg | 60.3 | S 1 | 1 | 17 | -0 | 59.9 | S 1 | 0 | 12 | +0.5 | Gallivare | 63.5 | NE 2 | 1 | -1 | +1.0 | | | | | | |
| Kaschau | 61.7 | Stille | 1 | 15 | -0 | 61.1 | Stille | 1 | 11 | -0.5 | Falun | 62.2 | W 2 | 1 | 8 | -0 | | | | | | |
| Olmütz | 60.1 | NW 1 | 0 | 17 | -1.0 | 59.5 | SE 1 | 0 | 12 | -0.5 | Kayshovinn | 63.1 | SE 2 | 3 | 7 | -0 | 62.6 | Stille | 2 | 3 | -0 | |
| Budapest | 60.6 | Stille | 2 | 19 | -0 | 60.5 | SSW 2 | 0 | 13 | -0 | Birr Castle | 50.1 | SE 1 | 3 | 13 | -0 | 50.7 | SE 1 | 3 | 11 | -0 | |
| Belgrad | | | | | | 61.0 | Stille | 1 | 10 | -0 | Konstantinopel | 61 | NNW 1 | 3 | 10 | +1.0 | | | | | | |
| Agadir | 59 | W 1 | 3 | 15 | +0.3 | | | | | Oran | 55 | S 2 | 3 | 19 | -0.7 | 58.0 | ESE 2 | 3 | 16 | -0 | | |
| Tanger | 55 | SW 5 | 0 | 14 | +1.0 | | | | | Cordoba | 51.4 | SW 3 | 3 | 15 | -0.5 | | | | | | | |
| | | | | | | | | | | Alicante | 55.8 | E 2 | 3 | 19 | -1.2 | | | | | | | |

BEOBACHTUNGEN VON 2 UHR NACHTS

| STATION | Luftdr. | Wind | Himmel | Temp. | Luftdruck |
|---------|---------|------|--------|-------|-----------|
|---------|---------|------|--------|-------|-----------|