

DEUTSCHE SEEWARTE WETTERBERICHT.

JAHRGANG 47 Nr. 249

Mittwoch, 6. September 1922

Mittleuropäische Zeit. Luftdruck reduziert auf 0° Temperatur, N—Meeresspiegel, Schwere in 45° Breite. Temperatur in Graden Celsius.
Windstärke nach Beaufortskala (12=Orkan). Wolken: 0=wolkenlos, 1=¼ bedeckt, 2=½ bedeckt, 3=¾ bedeckt, 4=bedeckt,
• = Regen, * = Schnee, ∞ = Dunst, ≡ = Nebel, R = Gewitter.

| DEUTSCHE STATIONEN | HEUTE MORGEN | | | | | | | | | | | | | | |
|---------------------|--------------|-----------|--------|--------|-------|-------------|----------------|-------------------------|----------------|------|------|------------|--------------------|---------------|-----|
| | Zeit | Luftdruck | Wind | Himmel | Temp. | Abw. Mittel | Feuch- tigkeit | Luftdruck Char. u. Änd. | Nieder- schlag | Max. | Min. | Sichtweite | Witterungsverlauf | Bemerkungen | See |
| Borkum | 8 | 710 | ESE 2 | 0 | 13 | -1 | 80-89 | +0.0 | 0 | 20 | 10 | | vorw. heiter | | 2 |
| Wilhelmshaven | 8 | 708 | E 1 | 0 | 11 | -3 | 90-94 | +0.3 | 0 | 19 | 10 | | " | | |
| Cuxhaven-Altenwalde | 8 | 703 | E 1 | 1 | 12 | - | 90-94 | +0.4 | 0 | 19 | 8 | | " | | |
| Helgoland | 8 | 738 | E 3 | 1 | 14 | -1 | - | - | - | - | - | | " | | 2 |
| Keitum | 8 | 710 | ENE 2 | 2 | 12 | -3 | 80-89 | 0 | 0 | 19 | 11 | | meist bewölkt | | |
| Bremen | 8 | 703 | E 1 | ∞ | 9 | - | 95-100 | +0.7 | 0 | 19 | 7 | | zunehm. heiter | | |
| Hamburg | 8 | 704 | EWE 2 | 0 | 11 | -2 | 81% | +0.3 | 0 | 18 | 8 | bis 4 km | " | Bod. Min. 5.0 | |
| Gr. Borstel | 8 | 712 | E 2 | 0 | 12 | - | - | - | 0 | 19 | 5 | | " | | |
| Kiel | 8 | 711 | ENE 2 | 1 | 13 | -1 | 90-94 | +0.1 | 0 | 17 | 10 | | " | | |
| Wustrow | 8 | 710 | ENE 1 | 1 | 14 | 0 | 70-74 | +0.2 | 0 | 18 | 9 | | vorw. heiter | | |
| Swinemünde | 8 | 706 | ENE 2 | 1 | 14 | -1 | 60-64 | +0.1 | 0 | 18 | 8 | | zunehm. | | |
| Rügenwaldermünde | 8 | 703 | E 3 | 0 | 13 | -1 | 80-89 | +0.1 | 0 | 17 | 8 | | vorw. | | 2 |
| Danzig | 8 | 712 | E 3 | 3 | 14 | -1 | 50-59 | +0.3 | 0 | 15 | 8 | über 50 " | " | | |
| Königsberg | 8 | 717 | E 4 | 1 | 12 | -3 | 80-89 | 0 | 0 | 18 | 6 | bis 10 " | " | | |
| Memel | 8 | 719 | SE 2 | 0 | 11 | -4 | 60-64 | 0 | 0 | 16 | 5 | | zunehm. | | 0 |
| Aachen | 8 | 690 | E 1 | 3 | 8 | -6 | 80-89 | +0.5 | 0 | 10 | 8 | " 10 " | meist bewölkt | | |
| Löningen | 8 | 701 | NE 1 | 1 | 4 | - | 90-94 | - | 0 | 21 | 3 | | zunehm. heiter | | |
| Kassel | 725 | 690 | NE 2 | 3 | 10 | -3 | 70-74 | +0.4 | 0 | 18 | 8 | | " | | |
| Magdeburg | 8 | 698 | NNE 2 | 0 | 9 | -5 | 80-89 | +0.5 | 0 | 20 | 7 | | " | | |
| Dresden | 805 | 682 | NNE 3 | 3 | 8 | -7 | 80-89 | 0 | 0 | 15 | 6 | | " | | |
| Berlin | 8 | 697 | NE 3 | 0 | 12 | -3 | 70-74 | +0.4 | 0 | 18 | 7 | | " | Bod. Min. 4.0 | |
| Grünberg i/Sch. | 8 | 681 | N 4 | 1 | 9 | -5 | 80-89 | +0.1 | 0 | 16 | 7 | | " | | |
| Breslau | 8 | - | - | - | - | - | - | - | - | - | - | | " | | |
| Frankfurt a/M. | 8 | 682 | N 2 | 3 | 10 | -5 | 70-74 | +1.0 | 0 | 19 | 9 | | meist bewölkt | | |
| Mainz | 8 | 693 | SWNE 4 | 4 | 12 | - | - | +0.8 | 0 | 18 | 0 | | " | | |
| Karlsruhe | 725 | 672 | NE 1 | 1 | 10 | -4 | 80-89 | +1.1 | 0 | 19 | 7 | | " | | |
| Friedrichshafen | 8 | 655 | NE 2 | 2 | 10 | -4 | 80-89 | 0 | 1 | 16 | 7 | | vorw. Niederschl. | | |
| Bamberg | 8 | 679 | N 2 | 3 | 10 | -3 | 80-89 | +0.7 | 0 | 17 | 7 | bis 20 km | meist bewölkt | | |
| Fürth | 8 | - | - | - | - | - | - | - | - | - | - | | " | | |
| München | 8 | 666 | NE 3 | 3 | 9 | -4 | 95-100 | +0.3 | 0 | 13 | 7 | | maxim. Niederschl. | | |

KÜSTENSTATIONEN UND FEUERSCHIFFE

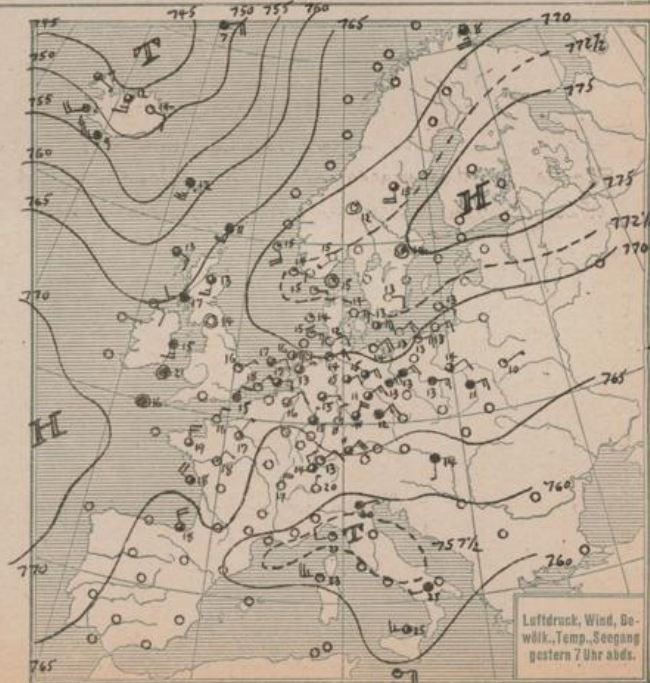
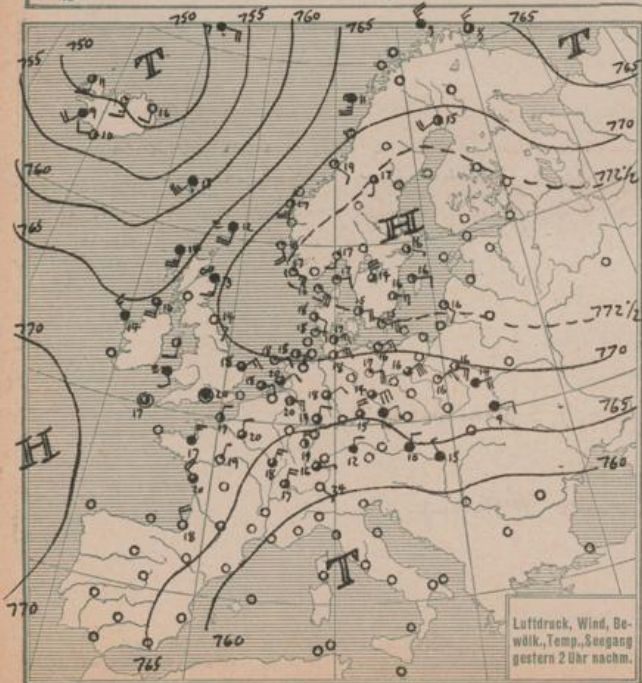
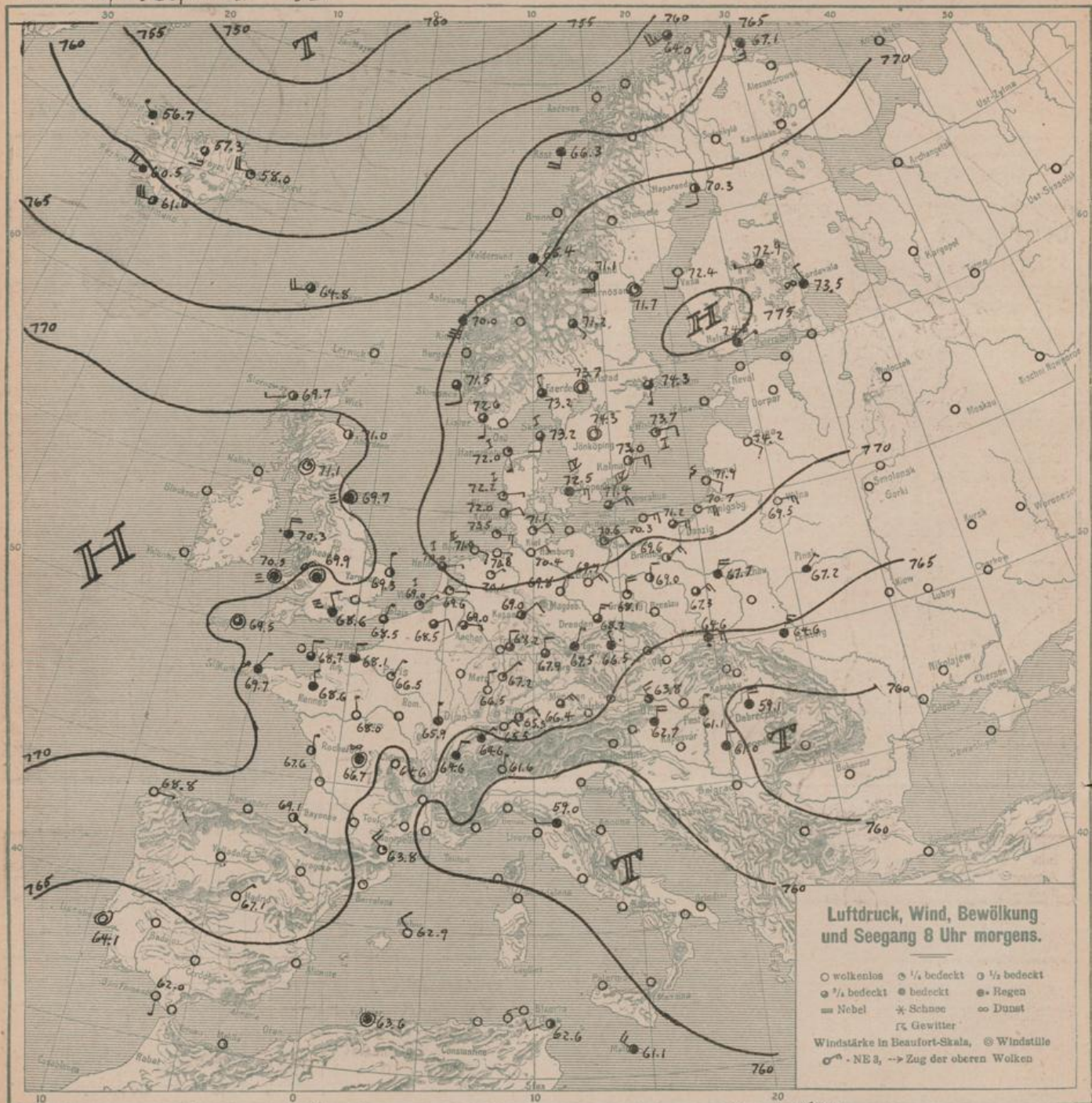
| | |
|------------|-------------|
| List | Borkum |
| Bülk | Amrumbank |
| Arkona | Adlersgrund |
| Aussentade | |

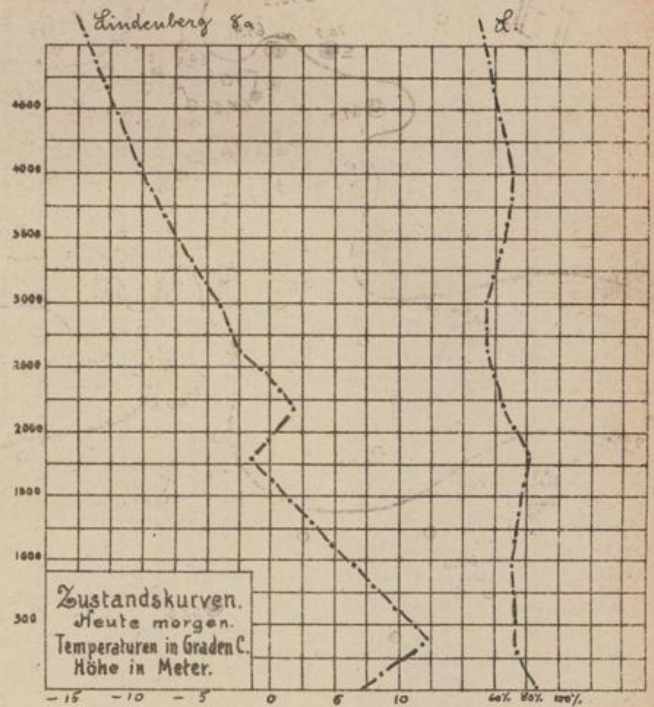
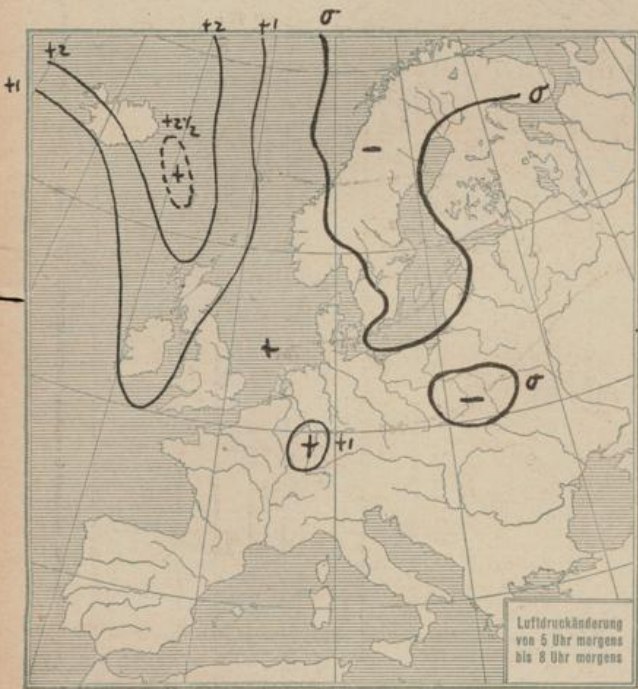
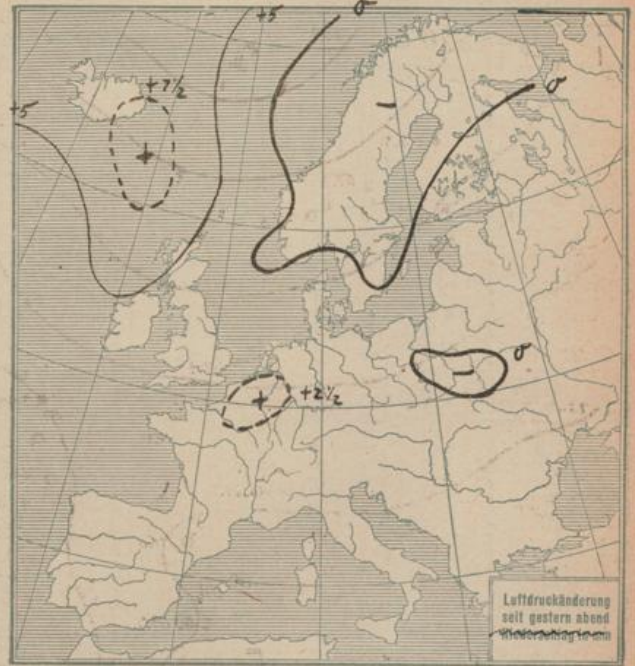
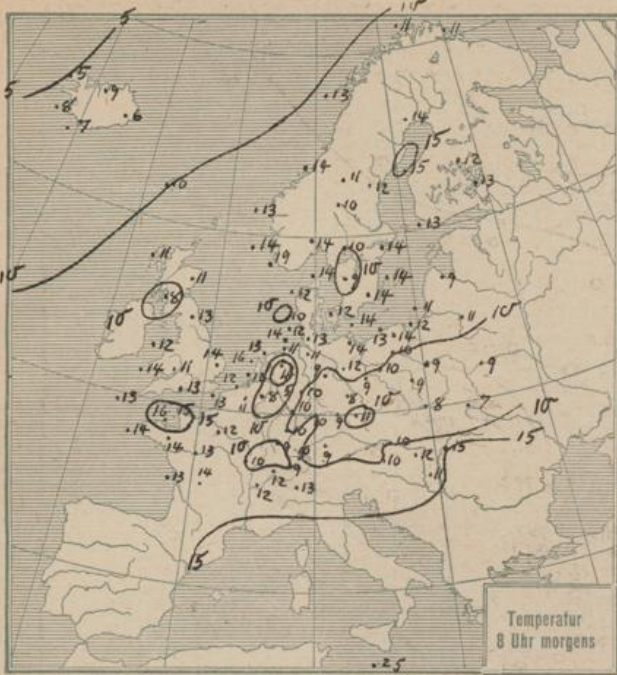
HÖHEN BEOBACHTUNGEN

(Luftdruck der Bergstationen nicht auf Schwere und N—Meeresspiegel reduziert)

| STATION | Höhe | HEUTE MORGEN | | | | | | | | | | | | | |
|--------------|------|--------------|-----------|-------|--------|-------|----------------|-------------------------|----------------|------|------|------------|--------------------|-------------|--|
| | | Zeit | Luftdruck | Wind | Himmel | Temp. | Feuch- tigkeit | Luftdruck Char. u. Änd. | Nieder- schlag | Max. | Min. | Sichtweite | Witterungsverlauf | Bemerkungen | |
| Kahler Asten | 852 | 8 | 690.0 | E 4 | 2 | 6 | 80-89 | 0 | 0 | - | 5 | | zunehm. heiter | | |
| Bröckel | 1148 | 8 | 688.0 | ENE 6 | 0 | 6 | 70-74 | +0.3 | 0 | 7 | 2 | | " | | |
| Fichtelberg | 1213 | 8 | 682.0 | NNE 3 | 4 | 3 | 90-94 | +0.3 | 0 | 8 | 3 | | meist bewölkt | | |
| Zugspitze | 2967 | 716 | 530.3 | W 1 | * | 4 | 95-100 | 0 | 0 | -1 | -5 | | maxim. Niederschl. | | |
| Säntis | 2500 | 730 | 563.7 | N 2 | ∞ | -2 | - | +0.1 | 0 | - | - | | " | | |
| Heiden | 800 | 730 | - | - | - | - | - | - | - | - | - | | " | | |
| Sonnblick | 3106 | 732 | - | - | - | - | - | - | - | - | - | | " | | |
| Schneekoppe | 1603 | 735 | 628.6 | NNE 6 | ∞ | 0 | - | -0.7 | 7 | 2 | -1 | | vorw. Niederschl. | | |

| STATION | Wind in m/Sec. | Seehöhe | Zeit | HEUTE MORGEN | | | | | | | | | | | Bemerkungen | | |
|-------------------------|----------------|---------|------|--------------|---------|---------|---------|---------|---------|---------|--------|--------|------------------|-----------|-------------|-----------|----------|
| | | | | Boden | 200 | 500 | 1000 | 1500 | 2000 | 2500 | 3000 | 3500 | 4000 | 4500 | | 5000 | |
| Altenwalde | (Cuxhaven) | 37m | 5a | E 3 1 | E 3 4 | E 2 3 | E 2 3 | E 4 | ESE 7 | ESE 7 | 2300 | | Sichtw. b. 10 km | | | | |
| " | " | " | 9a | E 3 | E 2 7 | NE 2 5 | ENE 3 | ESE 3 | ESE 4 | E 3 8 | E 3 9 | E 8 | ESE 7 | E 3 9 | " " 10 " | | |
| Danzig | " | 84 | 8a | E 6 | E 2 8 | E 2 10 | E 2 12 | E 2 15 | E 14 | E 12 | E 16 | E 23 | | über 50 " | | | |
| Lindenberg | " | 122m | 6a | NE 2 5 | ENE 10 | ENE 10 | NE 2 11 | NE 2 11 | ENE 11 | ENE 12 | ENE 12 | ENE 14 | ENE 14 | ci, cu | bis 10 " | | |
| " | " | " | 8a | NE 2 8 | ENE 10 | ENE 10 | NE 2 11 | NE 2 11 | ENE 11 | ENE 14 | ENE 10 | ENE 14 | ENE 14 | ci, cu | 50 " | | |
| " | " | " | 10a | NE 2 5 | NE 5 | NE 10 | ENE 12 | ENE 10 | ENE 11 | | | ci, cu | cu | 4200 | " " 40 " | | |
| Friedrichshf. | " | 400m | 7a | NNE 4 | | | ENE 9 | E 2 7 | ENE 7 | NE 2 11 | NE 2 6 | ENE 9 | NE 12 | str-cu | " " 40 " | | |
| Karlsruhe | " | " | 8a | NE 2 | E 4 | NE 3 | | ENE 4 | NESE 6 | | | a-cu | 1450 | " " 20 " | | | |
| Leipzig | " | " | 6a | NE 4 | ENE 7 | ENE 8 | NE 9 | NE 8 | NE 9 | E 10 | ENE 13 | | | | | | |
| Hamburg | " | 17m | 10a | E 5 | | ENE 5 | E 2 5 | ENE 5 | E 2 8 | E 2 7 | E 2 11 | E 2 11 | E 2 12 | ENE 9 | E 2 13 | 5500 6000 | |
| Bremen | " | " | 6a | NE 4 | E 4 | E 2 6 | E 2 4 | ESE 5 | ESE 8 | ESE 7 | | | | | | ∞ | " " 2 " |
| Dresden | " | " | 7a | NE 2 | NE 2 7 | ENE 4 | NE 1 | NE 15 | NE 12 | ENE 14 | ENE 14 | E 2 7 | | | | | " " 40 " |
| Cranz | " | " | 8a | E 1 3 | E 7 | E 2 10 | | E 2 7 | E 2 6 | E 2 6 | | | | | | | " " 20 " |
| Prag | " | 254m | 7a | | | NE 2 7 | NE 2 8 | NE 2 10 | NE 2 13 | | | | | | | | |
| Nachtrag v. 5 September | | | | | | | | | | | | | | | | | |
| De Bilt | " | 25 m | 8a | | 14° 96' | 12° 85' | 10° 85' | 6° 85' | 6° 55' | 3° 55' | 0° 65' | | -5° 45' | | | | |





ALLGEMEINE ÜBERSICHT 8 Uhr morgens: Mittwoch, 6. September 1922

Das Hochdruckgebiet hat weiter an Raum gewonnen und beherrscht die Wetterlage. Die Depression über Island und dem Nordmeer gleitet an der Westfront des skandinavischen Hochs nordostwärts ab. In Deutschland herrscht heiteres, trockenes, ziemlich kühles Wetter. Im Alpenvorland trafen gestern noch strichweise leichte Niederschläge auf.

WETTERAUSSICHTEN AN DER DEUTSCHEN KÜSTE für Donnerstag, 7. September 1922

NORDSEE:
westl. OSTSEE:
östl. OSTSEE:
Sturmwarnungen:

} Keine wesentliche Änderung der herrschenden Witterung.

| STATION | MORGEN | | | | | | | See | Bemerkung | See | STATION | MORGEN | | | | | | | | |
|---------------|-----------|--------|--------|-------|-------------------------|--------------|------|-----|-----------|-----|--------------|--------|-----------|------|--------|-------|-------------------------|--------------|------|------|
| | Luftdruck | Wind | Himmel | Temp. | Luftdruck Char. u. And. | Niederschlag | Max. | | | | | Min. | Luftdruck | Wind | Himmel | Temp. | Luftdruck Char. u. And. | Niederschlag | Max. | Min. |
| Wien | 63.8 | W 3 | 4 | 10 | +0.2 | 2 | 11 | 10 | | | Madrid | 67.1 | NE 1 | 0 | +1.0 | | | | | |
| Salzburg | | | | | | | | | | | La Coruña | 68.8 | E 1 | 0 | +0.5 | | | | | |
| Klagenfurt | | | | | | | | | | | San Fernando | 62.0 | S 1 | 0 | +0.5 | | | | | |
| Zürich | 65.5 | NE 2 | 0 | 9 | +0.6 | 0 | | | | | Mahon | 62.9 | W 2 | 0 | +0.5 | | | | | |
| Bern | 64.6 | NE 1 | 4 | 10 | +0.5 | 0 | | | | | Sydney | 57 | E 3 | 0 | | | | | | |
| Gent | 61.6 | NE 2 | 4 | 12 | +1.0 | 0 | | | | | Father Time | 55 | S 1 | 0 | | | | | | |
| Lugano | 61.6 | N 1 | 0 | 13 | +0.1 | 0 | | | | | Parry Sound | 59 | W 1 | 0 | | | | | | |
| Helder | 70.0 | E 1 | 2 | 16 | +1.0 | 0 | | | | | Winnipeg | 55 | E 3 | 0 | | | | | | |
| Vlissingen | 69.0 | NE 1 | 1 | 12 | +0.5 | 0 | | | | | La Paz | 58 | E 3 | 0 | | | | | | |
| Utrecht | 69.6 | E 1 | 1 | 12 | +0.5 | 0 | | | | | Nantucket | 61 | W 2 | 0 | | | | | | |
| Kopenhagen | 72.5 | E 3 | 4 | 12 | 0 | 0 | | | | | Washington | 62 | SW 1 | 0 | | | | | | |
| Skagen | 73.2 | SW 2 | 3 | 14 | 0 | 0 | | | | | Malteras | 61 | E 1 | 0 | | | | | | |
| Hansholm | 72.0 | NE 1 | 1 | 12 | 0 | 0 | | | | | Charleston | 61 | NE 2 | 0 | | | | | | |
| Blauwandshuk | 72.2 | E 1 | 1 | 10 | 0 | 0 | | | | | Bermuda | 64 | W 1 | 0 | | | | | | |
| Hammershus | 71.4 | E 1 | 3 | 14 | -0.5 | 0 | | | | | Key West | 61 | S 1 | 0 | | | | | | |
| Abisko | | | | | | | | | | | Roddefort | 67.6 | N 1 | 2 | +0.5 | 21 | 11 | | | |
| Haparanda | 70.3 | S 2 | 2 | 14 | 0 | 0 | | | | | Bordeaux | | | | | | | | | |
| Stensele | | | | | | | | | | | Dijon | 65.9 | N 1 | 8 | +0.6 | 0 | 19 | 7 | | |
| Oestersund | 71.1 | S 4 | 2 | 11 | -1.0 | 0 | | 10 | | | Calais | 68.5 | NNE 1 | 3 | +0.5 | 0 | 18 | 11 | | |
| Hernösand | 71.7 | Stille | 1 | 12 | 0 | 0 | | | | | Limoges | 64.7 | Stille | 0 | +0.3 | 0 | 23 | 11 | | |
| Särna | 71.2 | SE 1 | 3 | 10 | -0.5 | 0 | | 14 | 4 | | St. Mathieu | 69.7 | NNE 1 | 0 | +0.5 | 0 | 19 | 13 | | |
| Karlstad | 73.7 | Stille | 2 | 10 | 0 | 0 | | | | | Montpellier | | | | | | | | | |
| Stockholm | 74.3 | S 1 | 3 | 14 | 0 | 0 | | 18 | 9 | | Paris | 68.5 | NNE 1 | 1 | +1.0 | 2 | 21 | 10 | | |
| Jönköping | 74.3 | Stille | 0 | 3 | 0 | 0 | | | 4 | | Rennes | 68.6 | NNE 1 | 2 | +0.2 | 0 | 21 | 12 | | |
| Wisby | 73.7 | E 2 | 1 | 14 | 0 | 0 | | | | | Strasbourg | 66.5 | N 2 | 0 | +0.6 | 0 | 20 | 6 | | |
| Kalmar | 75.0 | E 3 | 2 | 14 | 0 | 0 | | | | | Toulouse | | | | | | | | | |
| Spitzbergen | 56.3 | SE 4 | 4 | 11 | -3.8 | 0 | | | | | Tours | 68.0 | NNE 1 | 0 | +0.8 | 1 | 20 | 12 | | |
| Jngö | 64.6 | SW 5 | 3 | 11 | -1.2 | 0 | | | | | Toulon | 59.3 | Stille | 0 | 0 | 0 | 25 | 11 | | |
| Pombö Valdery | 68.4 | SE 1 | 4 | 14 | +0.8 | 0 | | | | | Amiens | 67.6 | NE 1 | 1 | +1.0 | 0 | 20 | 10 | | |
| Aalesund | 70.0 | SSW 6 | 4 | 13 | +0.4 | 0 | | | | | Cosne | 67.1 | N 1 | 4 | +0.9 | 0 | 20 | 13 | | |
| Oxö Lister | 72.6 | S 1 | 3 | 19 | +0.4 | 0 | | | | | Le Havre | 68.1 | N 2 | 4 | 0 | 0 | 18 | 12 | | |
| Andenes | 57.7 | SSW 6 | 4 | 8 | -3.0 | 22 | | | | | Argentan | 68.0 | N 2 | 0 | +0.3 | 2 | 21 | 13 | | |
| Bergen Röst | 60.3 | SSW 4 | 4 | 15 | -0.8 | 1 | | | | | Metz | 68.0 | N 2 | 0 | +0.3 | 2 | 21 | 13 | | |
| Brønnö | 68.9 | S 2 | 4 | 0 | 0 | 0 | | | | | Brüssel | 68.5 | ENE 2 | 3 | +0.5 | 0 | 19 | 9 | | |
| Vardö | 67.1 | S 3 | 0 | 11 | -0.8 | 1 | | | | | Lyon | 68.4 | N 2 | 2 | +1.0 | 0 | 18 | 9 | | |
| Skudenes | 72.6 | S 1 | 4 | 0 | +0.5 | 0 | | | | | Marijane | 67.5 | NNE 2 | 0 | +0.9 | 0 | 24 | 10 | | |
| Dombaa | 70.3 | SSW 4 | 1 | 8 | 0 | 0 | | | | | Remilly | 67.4 | Stille | 1 | +0.7 | 0 | 20 | 6 | | |
| Särder | 73.2 | NNE 1 | 3 | 14 | 0 | 0 | | | | | Portgault | 63.8 | WNW 3 | 1 | +0.5 | 0 | | | | |
| Utsire | 71.5 | SE 2 | 3 | 14 | +0.4 | 0 | | | | | Lerwick | | | | | | | | | |
| Helsingfors | 74.8 | NE 1 | 4 | 13 | 0 | 0 | | | 9 | | Renfrew | 71.1 | Stille | 1 | +1.2 | 1 | 19 | | | |
| Sordavala | 75.5 | NW 1 | 0 | 13 | 0 | 0 | | | 7 | | Eskdalemuir | | | | | | | | | |
| Kuopio | 72.9 | W 1 | 3 | 12 | 0 | 0 | | | 9 | | Cranwell | 70.5 | Stille | 0 | +0.9 | 0 | 19 | | | |
| Vasa | 72.4 | SSW 2 | 0 | 15 | 0 | 0 | | | 12 | | Scilly | 69.5 | Stille | 3 | 0 | 0 | | | | |
| Sodankylä | | | | | | | | | | | Tynemouth | 69.7 | Stille | 0 | 0 | 0 | | | | |
| Reval | | | | | | | | | | | Pembroke | 70.5 | Stille | 0 | +1.2 | 0 | | | | |
| Dorpat | | | | | | | | | | | Croydon | 69.4 | Stille | 0 | +0.4 | 0 | 18 | | | |
| Filsand | | | | | | | | | | | Aberdeen | 71.0 | WNW 2 | 2 | +1.6 | 8 | | | | |
| Hungerburg | | | | | | | | | | | Valentia | | | | | | | | | |
| Posen | 69.0 | NNE 2 | 2 | 10 | 0 | 17 | 6 | | | | Guernsey | | | | | | | | | |
| Warschau | 67.7 | NNE 4 | 4 | 9 | -0.3 | 0 | 17 | 8 | | | Stornoway | 69.7 | WSW 1 | 2 | +1.5 | 1 | | | | |
| Lodz | 67.3 | NE 3 | 3 | 9 | 0 | 17 | 7 | | | | Holyhead | 70.3 | N 4 | 0 | +1.2 | 2 | | | | |
| Lublin | | NNE 2 | 4 | 8 | +0.2 | 0 | 15 | 8 | | | Yarmouth | 69.3 | N 1 | 2 | 0 | 0 | | | | |
| Krakau | 64.6 | E 3 | 8 | 8 | +0.2 | 3 | 12 | 7 | | | Blacksod | | | | | | | | | |
| Lemberg | 64.6 | NNE 3 | 4 | 7 | 0 | 5 | 10 | 6 | | | Ross on Wye | 69.9 | Stille | 0 | +0.4 | 0 | 14 | | | |
| Bromberg | 69.6 | NE 3 | 2 | 10 | -0.1 | 0 | 17 | 5 | | | Calshot | 68.4 | NNE 2 | 0 | 0 | 0 | | | | |
| Pinsk | 67.7 | NE 1 | 4 | 9 | -0.5 | 0 | 16 | 5 | | | Yersey | 68.7 | N 2 | 3 | 1.6 | 0 | | | | |
| Bialystok | 63.0 | N 2 | 2 | 11 | 0 | 16 | 6 | | | | Donaghadee | | | | | | | | | |
| Prag | 66.5 | NNE 1 | 0 | 11 | +0.5 | 0 | 15 | | | | Thorshavn | 64.8 | WSW 4 | 3 | +2.5 | | | | | |
| Eger | 67.5 | NNE 1 | 4 | 9 | +0.5 | 0 | 15 | | | | Seydisfjord | 68.0 | W 4 | 1 | +2.0 | | | | | |
| Prerau | | | | | | | | | | | Wilna | 69.5 | E 3 | 0 | 0 | 0 | | | | |
| Kaschau | 62.0 | N 4 | 3 | 10 | 0 | 16 | | | | | Horca | 70.1 | NE 2 | 0 | +0.4 | 0 | | | | |
| Olmütz | 63.9 | NE 0 | 0 | 10 | +0.5 | 0 | 17 | | | | Riga | 74.2 | ESE 2 | 0 | 0 | 0 | 17 | 4 | | |
| Budapest | 61.1 | N 1 | 4 | 12 | +0.5 | 12 | 17 | 11 | | | Akureyr | 57.5 | S 3 | 3 | +1.5 | | | | | |
| Kaposvar | | | | | | | | | | | Osafford | 66.7 | NW 1 | 0 | +2.5 | | | | | |
| Szeged | 61.0 | N 2 | 4 | 11 | +1.0 | 11 | 18 | 10 | | | Reykjavik | 60.5 | WNW 3 | 4 | +1.0 | | | | | |
| Debreczen | 59.1 | N 4 | 4 | 15 | +0.7 | 7 | 20 | 9 | | | Kestmanno | 61.5 | W 6 | 3 | +1.0 | | | | | |
| Szombathely | 61.7 | N 4 | 4 | 10 | +0.2 | 0 | 14 | 10 | | | Algier | 63.6 | Stille | 4 | +1.0 | | | | | |
| Belgrad | | | | | | | | | | | Tunis | 61.6 | WSW 2 | 2 | +0.5 | | | | | |
| | | | | | | | | | | | Robot | 62.8 | Stille | 0 | +0.5 | | | | | |
| | | | | | | | | | | | Lissabon | 64.1 | Stille | 0 | +0.5 | | | | | |
| | | | | | | | | | | | Horca | 69.3 | Stille | 4 | 0 | | | | | |
| Floranz | 69.0 | W 1 | 4 | 0 | +0.5 | | | | | | | | | | | | | | | |
| Malta | 61.1 | WNW 3 | 4 | 25 | | | | | | | | | | | | | | | | |

Schiffsmeldungen

6 Sept. Breite 24 Länge 51.9 N 49.4 W Luftdr. 72.6 Wind SW 4 See mäßige Dünung aus W Temperatur Luft 13.9° Wasser 10.6°

NACHMITTAG UND ABEND DES VORTAGES

Mittwoch, 6. September

Nr. 249 1922

| DEUTSCHE STATIONEN | NACHMITTAG | | | | | | | | | | ABEND | | | | | | | | |
|------------------------|------------|------------|-------|--------|-------|----------------|-----------------|-----------------------|------------------------|-------------------|-------|-------|------------|------|--------|-------|-----------------------|-------------------|-----|
| | Zeit | Luft-druck | Wind | Himmel | Temp. | Abw. v. Mittel | Feuch-tigkeit % | Luftdruck Char. Aend. | Sichtw. | Witterungsverlauf | See | Zeit | Luft-druck | Wind | Himmel | Temp. | Luftdruck Char. Aend. | Witterungsverlauf | See |
| Borkum | 2 | 769,3 | E 3 | 2 | 18 | -1 | 70-79 | -0,1 | Zieml. heiter | Z | 7 | 769,5 | ENE 3 | 2 | 16 | +0,2 | Zieml. heiter | Z | |
| W' haven | | | | | | | | | | | 7 | 769,2 | ESE 2 | 1 | 14 | +0,2 | " | " | |
| Cuxhaven - Alteswarfde | | | | | | | | | | | 3 | 770,0 | E 6 | 1 | 14 | +0,1 | " | Z | |
| Helgoland | 2 | | E 3 | 1 | | | | | | | 7 | 770,0 | E 3 | 1 | 15 | +0,1 | " | " | |
| Keitum | 2 | 70,7 | E 3 | 1 | 17 | -1 | 80-89 | 0 | " | " | 7 | 68,4 | E 4 | 1 | 16 | | " | " | |
| Bremen | | | | | | | | | | | 7 | 69,2 | ENE 3 | 1 | 14 | +0,3 | vorw. | " | |
| Hamburg | 2 | 62,0 | ENE 3 | 2 | 18 | 0 | 48% | +0,2 | b. zw. K. Anst. heiter | " | 8 | 70,6 | ENE 2 | 0 | 12 | +0,5 | Zieml. " | " | |
| Kiel | 2 | 70,2 | ENE 3 | 2 | 17 | -1 | 95-100 | +0,2 | Zieml. " | " | 8 | 71,0 | E 1 | 0 | 13 | +0,7 | vorw. | " | |
| Wustrow | | | | | | | | | | | 7 | 70,0 | ENE 4 | 0 | 14 | +0,3 | Zieml. " | " | |
| Swinemünde | 2 | 69,7 | NE 3 | 1 | 16 | -2 | 80-89 | 0 | " | " | 7 | 70,2 | NE 4 | 0 | 13 | +0,4 | vorw. | " | |
| Rügenwaldermünde | 2 | | | | | | | | | | 7 | 68,9 | E 3 | 1 | 12 | -0,4 | " | 3 | |
| Danzig | 2 | | | | | | | | meist heiter | " | 7 | 70,3 | ENE 3 | 0 | 13 | +0,6 | Zieml. " | " | |
| Königsberg | 2 | | | | | | | | " | " | 7 | 71,6 | E 1 | 0 | 13 | -0,2 | " | " | |
| Memel | 2 | 71,9 | SE 3 | 1 | 16 | -2 | 40-49 | +0,4 | " | " | 0 | 71,6 | E 1 | 0 | 13 | -0,2 | " | " | |
| Aachen | 214 | 65,8 | E 3 | 2 | 20 | -4 | 40-49 | 0 | " | " | 7 | 66,4 | ENE 2 | 3 | 16 | +0,3 | " | " | |
| Löningen | | | | | | | | | | | 7 | 66,7 | NE 1 | 3 | 13 | | meist bewölkt | " | |
| Köln | 140 | 66,6 | NE 2 | 3 | 18 | -2 | 50-59 | +0,2 | meist bewölkt | " | 630 | 67,1 | E 1 | 3 | 15 | +0,4 | Zieml. heiter | " | |
| Magdeburg | | | | | | | | | | | 7 | 68,4 | ENE 2 | 3 | 15 | +0,5 | " | " | |
| Dresden | 206 | 66,4 | E 3 | 3 | 16 | -6 | 80-89 | +0,7 | Zieml. heiter | " | 705 | 67,5 | NE 3 | 3 | 11 | +0,5 | " | " | |
| Berlin | 2 | 68,3 | E 4 | 1 | 17 | -4 | 40-49 | 0 | b. zw. K. | " | 7 | 68,2 | ENE 3 | 3 | 15 | +0,3 | meist bewölkt | " | |
| Grünberg / Sch. | | | | | | | | | " | " | 7 | 67,9 | NE 3 | 4 | 13 | +0,4 | " | " | |
| Breslau | 2 | | | | | | | | | | 7 | | | | | | | | |
| Frankfurt a/M. | 2 | 65,2 | NNE 3 | 3 | 19 | -4 | 40-49 | 0 | meist bewölkt | " | 7 | 66,5 | NNE 1 | 3 | 15 | +0,9 | meist bewölkt | " | |
| Mainz | 2 | | | | | | | | | | 7 | 67,1 | NE 1 | 4 | 22 | +0,2 | | " | |
| Friedrichshafen | | | | | | | | | | | 7 | 63,8 | NE 2 | 1 | 13 | +0,5 | vorw. Niedersch. | " | |
| Bamberg | | | | | | | | | | | 917 | 66,8 | N 2 | 1 | 11 | +0,7 | meist bewölkt | " | |
| Fürth | 2 | | | | | | | | | | 7 | | | | | | | | |
| München | 2 | 63,5 | N 4 | 4 | 12 | -7 | 75-100 | +0,4 | geringe Niedersch. | " | 7 | 64,5 | NE 4 | 3 | 11 | +0,4 | meist bewölkt | " | |

KÜSTENSTATIONEN UND FEUERSCHIFFE

| | | | | | | | | | | |
|--------|---------|---------------|---------|----------|-------|------------|-----------|--------------------|------------|---------------|
| List | Sp. 3-4 | Sichtg. See 4 | Sp. 5-6 | Wetter 3 | See 3 | Borkumriff | 708,4 E 3 | 7,5 W-T 16,2 See 3 | 77,6 ENE 1 | 16,10,3 See 6 |
| Bulk | | | | | | Amrumbank | 708,4 E 3 | 7,5 W-T 16,2 See 3 | 77,6 ENE 1 | 16,10,3 See 6 |
| Arkona | | | | | | Adlergrund | 708,4 E 3 | 7,5 W-T 16,2 See 3 | 77,6 ENE 1 | 16,10,3 See 6 |

HÖHEN BEOBACHTUNGEN (Luftdruck der Bergstationen nicht auf Schwere und N-Meeresspiegel reduziert)

| STATION | Höhe | NACHMITTAG | | | | | | | | | | ABEND | | | | | | | |
|--------------|------|------------|---------|-------|--------|-------|-----------------|-----------------------|--------------------|-------------------|-----|-------|---------|------|--------|-------|-----------------------|-------------------|-----|
| | | Zeit | Luftdr. | Wind | Himmel | Temp. | Feuch-tigkeit % | Luftdruck Char. Aend. | Sichtw. | Witterungsverlauf | See | Zeit | Luftdr. | Wind | Himmel | Temp. | Luftdruck Char. Aend. | Witterungsverlauf | See |
| Kahler Asten | 852 | 230 | 630,9 | ENE 4 | 2 | 10 | 80-89 | +0,4 | Zieml. heiter | | 7 | 629,9 | E 3 | 1 | 8 | 0 | Zieml. heiter | | |
| Brocken | 1148 | 216 | | | | | | | | | 7 | 668,8 | ENE 7 | 4 | 5 | +0,2 | Wetter aufhellen | | |
| Fichtelberg | 1213 | 2 | 61,0 | NE 4 | 3 | 7 | 70-79 | +0,7 | meist bewölkt | | 7 | 64,2 | NE 3 | 3 | 5 | +0,8 | Zieml. heiter | | |
| Zugspitze | 2964 | 216 | 530,3 | N 2 | | | 95-100 | +0,1 | geringe Niedersch. | | 916 | 540,0 | NW 1 | * | -4 | +0,1 | meist Niedersch. | | |
| Säbnis | 2500 | | 55,7 | E 1 | 00 | 3 | | +0,2 | | | 930 | 563,9 | NW 2 | 00 | -0 | +0,3 | | | |
| Heiden | 800 | | | | | | | | | | 930 | | | | | | | | |
| Sonnblick | 3106 | | | | | | | | | | 632 | | | | | | | | |
| Schneekoppe | 1603 | | | | | | | | | | 603 | 630,0 | NE 5 | 3 | 1 | | vorw. Niedersch. | | |

| STATION | Wind in m/Sec | Seehöhe | Zeit | Boden | 200 | 500 | 1000 | 1500 | 2000 | 2500 | 3000 | 3500 | 4000 | 4500 | 5000 | Bemerkungen |
|------------|---------------|---------|----------------|--------|------------------|---------------|----------------|----------------|----------------|----------------|----------------|----------------|----------------|----------------|----------------|-------------------|
| Lindenberg | 122m | 5p | 153 45, NE 1 7 | 300 | 116' 48%, ENE 10 | 0,4 53%, E 10 | 100' 54%, E 10 | 110' 55%, E 10 | 120' 55%, E 10 | 130' 55%, E 10 | 140' 55%, E 10 | 150' 55%, E 10 | 160' 55%, E 10 | 170' 55%, E 10 | 180' 55%, E 10 | Sichtw. bis 20 km |
| Bremen | - | 2p | E 6 | ESE 9 | E 16 | E 10 | E 10 | E 11 | E 11 | E 11 | E 11 | E 11 | E 11 | E 11 | E 11 | Str. cu |
| Utrecht | 25m | 2p | NE 3 | E 6 | E 6 | E 7 | E 7 | E 7 | E 7 | E 7 | E 7 | E 7 | E 7 | E 7 | E 7 | über 50. |
| Leuchars | - | 2p | SW 2 4 | SW 1 8 | SW 1 9 | | | | | | | | | | | |
| Cranwell | - | 2p | E 3 6 | SE 1 8 | S 1 7 | | | | | | | | | | | |
| Holyhead | - | 2p | SSW 6 | SW 1 5 | SSW 6 | | | | | | | | | | | |
| Paris | - | 7p | N 8 | NNE 12 | NNE 12 | NNE 8 | NE 6 | | | | | | | | | |
| Amiens | - | 7p | NNE 8 | NNE 8 | NNE 8 | NNE 8 | NNE 6 | | | | | | | | | |

AUFZEICHNUNGEN DER REGISTRIERAPPARATE ZU HAMBURG SEIT GESTERN 8 UHR MORGENS (M. E. Z.)

