

DEUTSCHE SEEWARTE WETTERBERICHT.

JAHRGANG 47 Nr. 265

Freitag, 22. September 1912

Mitteleuropäische Zeit. Luftdruck reduziert auf 0° Temperatur, N—Meeresspiegel, Schwere in 45° Breite, Temperatur in Graden Celsius.
Windstärke nach Beaufortskala (12 = Orkan). Wolken: 0 = wolkenlos, 1 = 1/4 bedeckt, 2 = 1/2 bedeckt, 3 = 3/4 bedeckt, 4 = bedeckt,
• = Regen, * = Schnee, ∞ = Dunst, ≡ = Nebel, ⚡ = Gewitter.

| DEUTSCHE STATIONEN | HEUTE MORGEN | | | | | | | | | | | | | | |
|-----------------------------|--------------|-----------|--------|--------|-------|----------------|----------------|-------------------------|--------------|------|------|------------|---------------------|-----------------|-----|
| | Zeit | Luftdruck | Wind | Himmel | Temp. | Abw. v. Mittel | Feuchtigkeit % | Luftdruck Char. u. Änd. | Niederschlag | Max. | Min. | Sichtweite | Witterungsverlauf | Bemerkungen | Sec |
| Borkum | 8 | 657 | E 1 | 4 | 12 | -1 | 80-89 | -0.4 | 1 | 18 | 11 | | meist bewölkt | | |
| Wilhelmshaven | 8 | 672 | E 1 | 4 | 11 | 0 | 90-94 | 0 | 1 | 17 | 10 | | nachts Niederschlag | | |
| Cuxhaven-Altewaldersegeband | 8 | 667 | E 1 | 4 | 11 | - | 80-87 | +0.2 | 1 | 16 | 9 | | meist bewölkt | | 2 |
| Kiel | 8 | 677 | SE 1 | 4 | 12 | -1 | 90-94 | +0.6 | 8 | 15 | 10 | | Niederschlag i. See | | |
| Kehren | 8 | 673 | E 1 | 4 | 11 | -2 | 90-94 | +0.6 | 8 | 15 | 10 | | meist bewölkt | | |
| Bremen | 8 | 668 | E 2 | 4 | 12 | - | 90-94 | 0 | 0 | 18 | 11 | | meist bewölkt | | |
| Hamburg | 8 | 670 | SE 1 | 4 | 11 | 0 | 90-94 | +0.2 | 4 | 16 | 10 | | nachts Niederschlag | Bod. Min. 8.9° | |
| Gr. Borstel | 8 | | NE 1 | 4 | 10 | - | | | 6 | 12 | 9 | | | | |
| Riel | 8 | 677 | W 1 | 4 | 9 | -3 | 90-94 | +0.8 | 10 | 14 | 9 | | Niederschlag i. See | | |
| Altebrow-Marschwande | 8 | 672 | N 1 | 3 | 11 | -2 | 80-89 | +1.3 | 3 | 14 | 10 | | meist bewölkt | | |
| Swinebünde | 8 | 668 | W 1 | 1 | 10 | -2 | 90-94 | +1.0 | 9 | 15 | 7 | | | | |
| Regenwaldermünde | 8 | 651 | NW 5 | 3 | 11 | -1 | 80-89 | +0.9 | 7 | 13 | 10 | | | | 4 |
| Danzig | 8 | 647 | S 3 | 1 | 12 | 0 | 60-69 | +0.8 | 0 | 15 | 8 | 50 km | z. zeit. heiter | | |
| Königsberg | 8 | 672 | W 3 | 1 | 12 | 0 | 70-79 | +1.2 | 0 | 14 | 8 | | | | |
| Memel | 8 | 615 | NW 4 | 1 | 12 | 0 | 70-79 | +1.0 | 0 | 13 | 10 | | meist bewölkt | | 4 |
| Aachen | 8 | 679 | SW 1 | 2 | 15 | +2 | 90-94 | -0.4 | 0 | 22 | 13 | 20 | vorw. heiter | | |
| Löningen | 8 | 666 | SW 1 | ≡ | 15 | - | 95-100 | - | 0 | 19 | 11 | | meist bewölkt | | |
| Kassel | 7:26 | 679 | S 2 | ≡ | 13 | +2 | 95-100 | -0.2 | 0 | 20 | 10 | | z. zeit. heiter | | |
| Magdeburg | 8 | 672 | SE 1 | 4 | 14 | +2 | 90-94 | +0.4 | 2 | 20 | 11 | | meist bewölkt | | |
| Dresden | 8:05 | 675 | W 3 | 4 | 15 | +3 | 80-89 | +0.2 | 0 | 18 | 11 | | meist bewölkt | | |
| Berlin | 8 | 678 | NNE 1 | 4 | 12 | 0 | 90-94 | +0.5 | 1 | 18 | 11 | | meist bewölkt | Bod. Min. 11.2° | |
| Grünberg i/Sch. | 8 | 665 | NW 2 | 4 | 12 | +1 | 90-94 | +1.1 | 2 | 17 | 9 | | | | |
| Breslau | 8 | 658 | WNW 2 | ≡ | 16 | - | 80-89 | +0.2 | 0 | 17 | 9 | | meist bewölkt | | |
| Frankfurt a/M. | 8 | 685 | WSW 1 | 4 | 13 | +1 | 90-94 | -0.5 | 0 | | | | | | |
| Mainz | 8 | 672 | SE 1 | ≡ | 12 | - | | -0.2 | 0 | 24 | 14 | | | | |
| Karlsruhe | 7:26 | 698 | SE 1 | ≡ | 13 | +1 | 95-100 | +0.5 | 0 | 24 | 11 | | vorw. heiter | | |
| Friedrichshafen | 8 | 676 | WNW 1 | - | | | | | | | | | | | |
| Bamberg | 8 | 691 | stille | ≡ | 11 | 0 | 90-94 | 0 | 0 | 20 | 9 | | meist bewölkt | | |
| Fürth | 8 | | | | | | | | | | | | | | |
| München | 8 | 674 | SW 2 | 1 | 13 | +3 | 95-100 | -0.2 | 0 | 19 | 9 | | vorw. heiter | | |

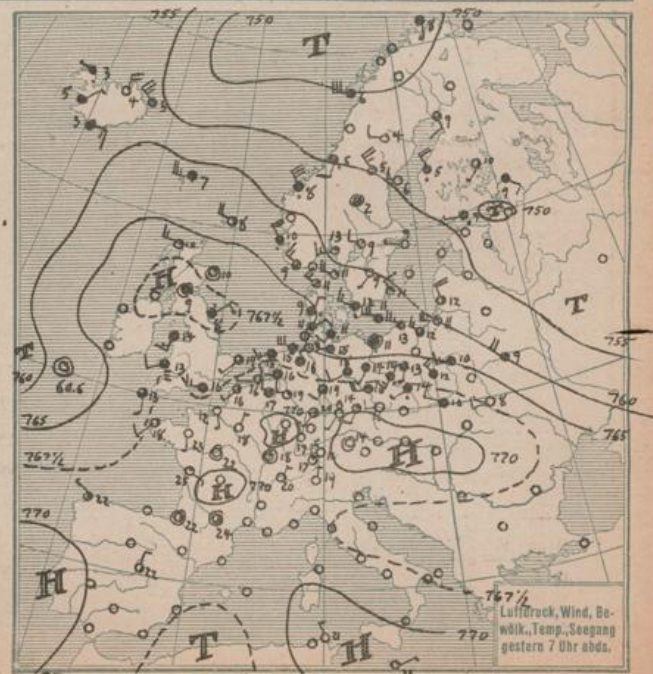
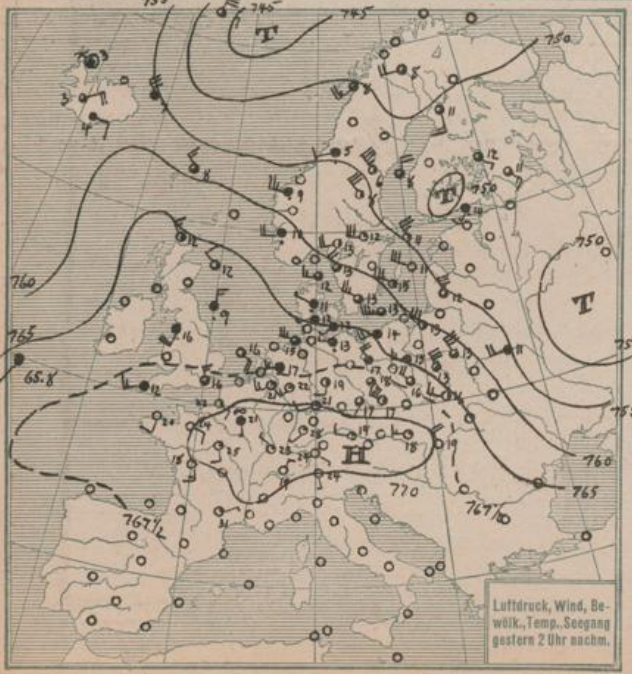
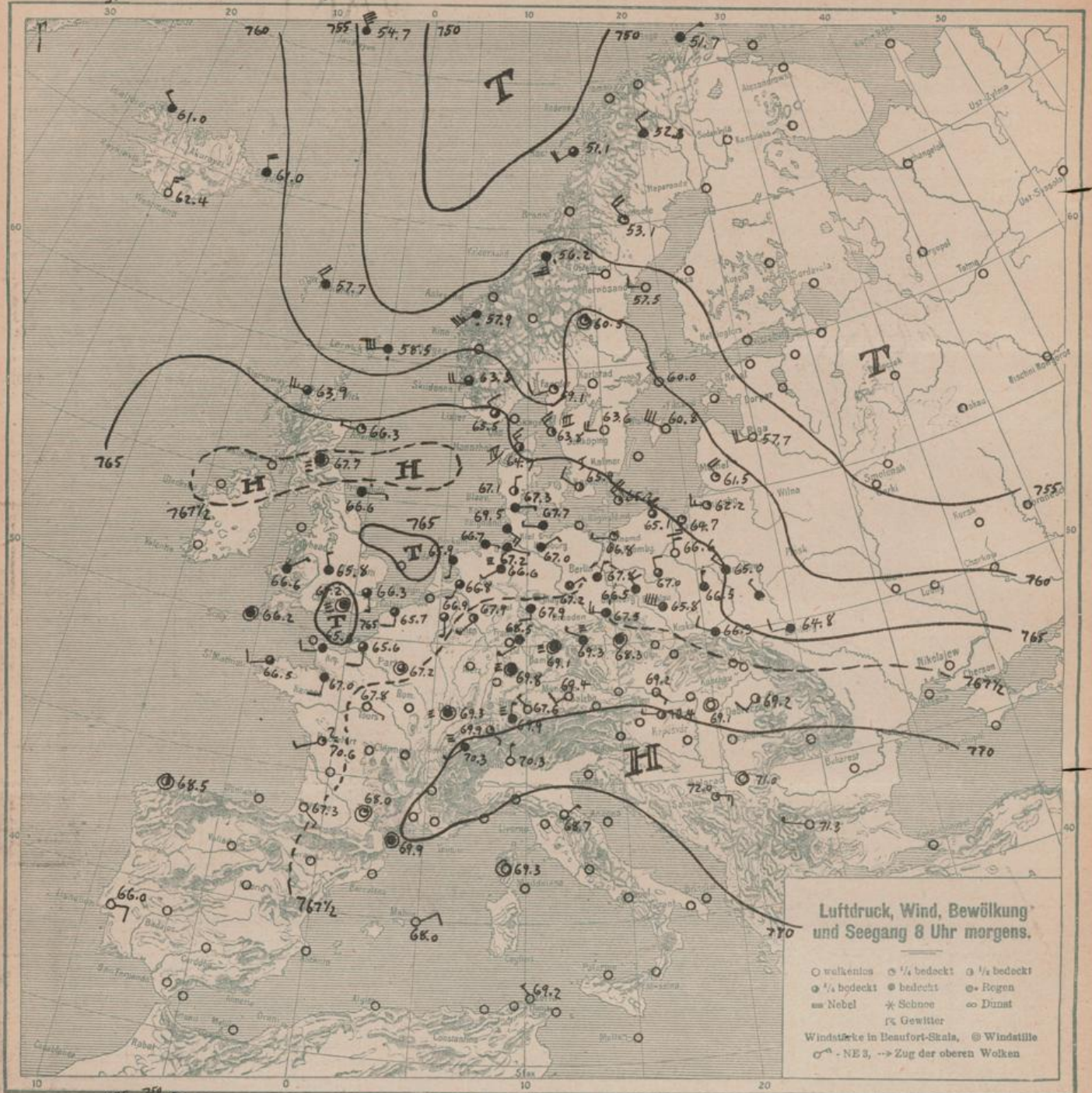
KÜSTENSTATIONEN UND FEUERSCHIFFE

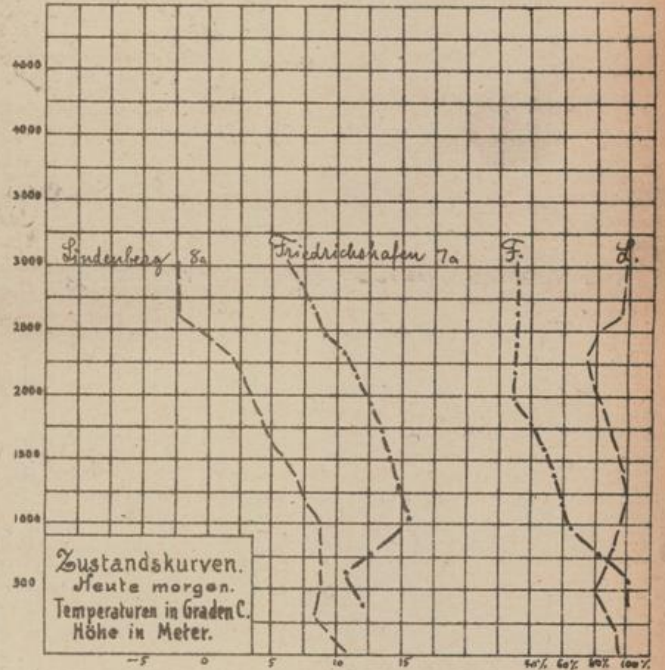
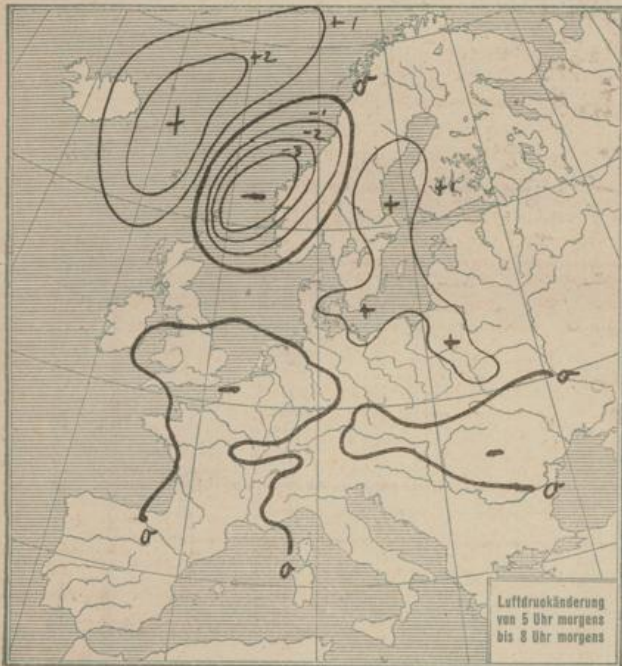
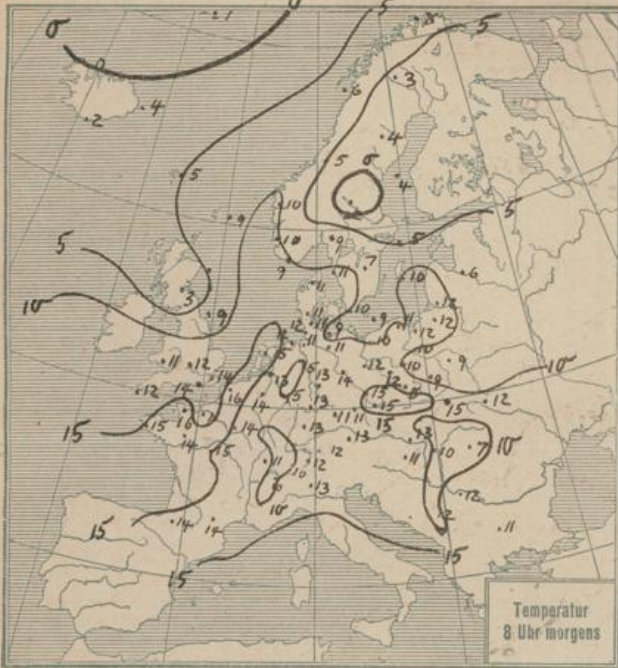
| | | | |
|--------|----------------------------------|------------|----------------------------------|
| List | #2. 651 W 1 1/2 12 Sichtw 2-4 km | Borkumriff | 84. 657 SE 1 1/2 13 - 0 W-T 19.5 |
| Bülk | 84 NW 3 1/2 3. See 3 | Amrumbank | 84. 651 SE 1 1/2 13 - 0 W-T 19.5 |
| Arkona | 84 NW 3 1/2 3. See 3 | Adlergrund | 84. 651 SE 1 1/2 13 - 0 W-T 19.5 |
| | | Borkum II | 65.7 ESE 2 00 12 - 10 |

HÖHEN BEOBACHTUNGEN

(Luftdruck der Bergstationen nicht auf Schwere und N—Meeresspiegel reduziert)

| STATION | Höhe | HEUTE MORGEN | | | | | | | | | | | | | |
|--------------------|---------------|--------------|-----------|--------|--------|--------|----------------|-------------------------|--------------|--------|--------|-------------|---------------------|-------------|----------------------------------|
| | | Zeit | Luftdruck | Wind | Himmel | Temp. | Feuchtigkeit % | Luftdruck Char. u. Änd. | Niederschlag | Max. | Min. | Sichtweite | Witterungsverlauf | Bemerkungen | |
| Kahler Asten | 852 | 8 | | | | | | | | | | | | | |
| Brodcken | 1148 | 8 | 6 68 6 | W 5 | ≡ | 9 | 95-100 | 0 | 1 | 11 | 5 | | nachts Niederschlag | | |
| Fischberg | 1213 | 8 | 6 64 5 | WNW 3 | ≡ | 9 | 95-100 | -0.3 | 1 | 12 | 2 | unter 50 km | meist bewölkt | | |
| Zugspitze | 2964 | 7:45 | | | | | | | | | | | | | |
| Saats | 2500 | 7:50 | 5 71 0 | WNW 6 | 1 | 7 | 60-69 | -0.1 | 0 | | | | | | |
| Heiden | 800 | 7:50 | | | | | | | | | | | | | |
| Sornbäck | 3106 | 7:52 | | | | | | | | | | | | | |
| Schneekoppe | 1605 | 7:53 | | | | | | | | | | | | | |
| STATION | Seehöhe | Zeit | Boden | 200 | 500 | 1000 | 1500 | 2000 | 2500 | 3000 | 3500 | 4000 | 4500 | 5000 | Bemerkungen |
| Lindenberg | 122m | 7a | ≡ | WNW 12 | WNW 12 | WNW 12 | WNW 12 | WNW 12 | WNW 12 | WNW 12 | WNW 12 | WNW 12 | WNW 12 | WNW 12 | Sichtw. bis 10 km |
| " | " | 8a | 10.8 98% | WNW 7 | W 12 | W 14 | W 15 | W 16 | W 16 | W 16 | W 16 | W 16 | W 16 | W 16 | z. zeit. str-au fr-m " 10 " |
| Breslau | - | 9a | WNW 2 | WNW 8 | WNW 10 | WNW 14 | WNW 14 | WNW 14 | WNW 14 | WNW 14 | WNW 14 | WNW 14 | WNW 14 | WNW 14 | str. zu 1000 m " " " |
| Friedrichshf. | 400m | 7a | 12.1 98% | WNW 5 | W 5 | W 6 | W 6 | W 6 | W 6 | W 6 | W 6 | W 6 | W 6 | W 6 | |
| Danzig | - | 8a | 3 7 | SW 19 | SW 19 | SW 19 | SW 19 | SW 19 | SW 19 | SW 19 | SW 19 | SW 19 | SW 19 | SW 19 | |
| Altewaldersegeband | 30m | 6a | SE 1 | E 2 | E 2 | E 2 | E 2 | E 2 | E 2 | E 2 | E 2 | E 2 | E 2 | E 2 | " " " |
| Aachen | - | 8a | SW 4 | W 6 | W 7 | W 7 | W 7 | W 7 | W 7 | W 7 | W 7 | W 7 | W 7 | W 7 | fr-str. |
| Leipzig | - | 6a | W 4 | W 6 | W 8 | W 8 | W 8 | W 8 | W 8 | W 8 | W 8 | W 8 | W 8 | W 8 | |
| Utrecht | 25m | 8a | SSW 2 | SW 7 | SW 8 | SW 8 | SW 8 | SW 8 | SW 8 | SW 8 | SW 8 | SW 8 | SW 8 | SW 8 | str-au zu 1300 m " " " |
| Aas | - | 8a | WNW 1 | WSW 4 | WNW 6 | WNW 11 | WNW 14 | WNW 15 | WNW 15 | WNW 15 | WNW 15 | WNW 15 | WNW 15 | WNW 15 | |
| Prag | 254m | 7a | W 3 | W 8 | W 10 | W 11 | W 11 | W 11 | W 11 | W 11 | W 11 | W 11 | W 11 | W 11 | |
| Constantino | - | 7a | SE 5 | ESE 4 | ESE 4 | ESE 4 | ESE 4 | ESE 4 | ESE 4 | ESE 4 | ESE 4 | ESE 4 | ESE 4 | ESE 4 | |
| Bizerta | - | 7a | E 6 | ENE 6 | ESE 8 | E 10 | E 10 | E 10 | E 10 | E 10 | E 10 | E 10 | E 10 | E 10 | |
| Nachtrag v. | 21. September | | | | | | | | | | | | | | |
| Lindenberg | 122m | 11a | 13.0 72% | W 15 | W 15 | W 15 | W 15 | W 15 | W 15 | W 15 | W 15 | W 15 | W 15 | W 15 | str-au fr-str. Sichtw. bis 20 km |
| Utrecht | 25m | 9a | 12.1 98% | 15 98% | 13 93% | 12 85% | 11 85% | 11 85% | 11 85% | 11 85% | 11 85% | 11 85% | 11 85% | 11 85% | 7 1/2 200 m 12.0 98% 300 m 15.0 |





ALLGEMEINE ÜBERSICHT 8 Uhr morgens: Freitag, 22. September 1922

Das getrige Ostseetief, dessen Rückseite in der östlichen Ostsee gestern noch stürmische Nordwestböen hervorrief, ist ostwärts zurückgewichen. Im übrigen zeigt die Wetterlage nur geringe Änderung. Dem nordischen Tief gegenüber lagert über dem Kontinent hoher Druck, dessen Maximum sich nach den Alpen und dem Balkan zurückgezogen hat. Über Westdeutschland und Westeuropa, wo der Luftdruck sehr gleichmässig verteilt ist, lagern ausgedehnte Hochnebel.

WETTERAUSSICHTEN AN DER DEUTSCHEN KÜSTE für Sonnabend, 23. September 1922

- NORDSEE: Schwache bis frische Winde aus westlichen Richtungen, wolkig, teils heiter, ohne erhebliche Niederschläge vielfach Nebel.
- westl. OSTSEE: Wie Nordsee.
- östl. OSTSEE: Vorübergehend auffrischende von Ost nach West rückdrehende Winde, wolkig, später vereinzelt Regen.
- Sturmwarnungen: geringe Wärmeänderung. (Wetterwarte Königsberg)

| STATION | MORGEN | | | | | | | | See | STATION | MORGEN | | | | | | | | | |
|----------------|-----------|--------|--------|-------|-------------------------|--------------|------|------|-----|--------------|-----------|-----------|--------|--------|-------|-------------------------|--------------|------|------|-----------|
| | Luftdruck | Wind | Himmel | Temp. | Luftdruck Char. u. And. | Niederschlag | Max. | Min. | | | Bemerkung | Luftdruck | Wind | Himmel | Temp. | Luftdruck Char. u. And. | Niederschlag | Max. | Min. | Bemerkung |
| Wolzburg | 69.2 | SE | 1 | 0 | 13 | -0.3 | 0 | 18 | 9 | | Madrid | | | | | | | | | |
| Klagenfurt | | | | | | | | | | | La Coruña | 68.5 | Stille | 2 | - | +0.5 | | | | |
| Zürich | 69.9 | N | 1 | 0 | 12 | 0 | 1 | | | San Fernando | | | | | | | | | | |
| Bern | 69.9 | SE | 1 | 0 | 10 | -0.1 | 0 | | | Morocco | 68.0 | EME | 2 | 0 | - | 0 | | | | |
| Genf | 70.3 | SW | 1 | 0 | 10 | +0.2 | 0 | | | | | | | | | | | | | |
| Lugano | 70.3 | N | 1 | 0 | 13 | 0 | 0 | | | | | | | | | | | | | |
| Heider | 65.9 | S | 1 | 4 | 15 | 0 | 0 | | | | | | | | | | | | | |
| Vlissingen | | | | | | | | | | | | | | | | | | | | |
| Utrecht | 66.8 | SW | 1 | 3 | 13 | 0 | 0 | | | | | | | | | | | | | |
| Kopenhagen | 65.9 | WNW | 2 | 2 | 10 | +1.0 | - | | | | | | | | | | | | | |
| Skagen | 65.8 | NW | 3 | 1 | 10 | +0.5 | 0 | | | | | | | | | | | | | |
| Hansholm | 66.7 | NW | 3 | 2 | 11 | 0 | 0 | | | | | | | | | | | | | |
| Blaavandshuk | 67.1 | N | 1 | 2 | 11 | +1.0 | 5 | | | | | | | | | | | | | |
| Hammershus | 65.2 | NW | 4 | 1 | 9 | +1.0 | 0 | | | | | | | | | | | | | |
| Abisko | 52.2 | NNW | 2 | 4 | 3 | 0 | - | | | | | | | | | | | | | |
| Naparanda | | | | | | | | | | | | | | | | | | | | |
| Stensele | 65.1 | NW | 4 | 1 | 4 | - | 1 | 0 | - | | | | | | | | | | | |
| Oesterlund | | | | | | | | | | | | | | | | | | | | |
| Herrnland | 57.5 | W | 2 | 0 | 9 | - | 1 | 0 | - | | | | | | | | | | | |
| Sarna | 60.5 | Stille | 1 | - | 2 | +1.0 | 0 | 9 | -5 | | | | | | | | | | | |
| Karlstad | | | | | | | | | | | | | | | | | | | | |
| Stockholm | 60.0 | NW | 1 | 0 | 5 | +1.0 | 0 | 11 | 4 | | | | | | | | | | | |
| Jönköping | 62.6 | W | 4 | 0 | 7 | +0.5 | 0 | 14 | 5 | | | | | | | | | | | |
| Wisby | 60.8 | WNW | 6 | 0 | 10 | +1.0 | - | | | | | | | | | | | | | |
| Kalmar | | | | | | | | | | | | | | | | | | | | |
| Spitzbergen | 50.7 | WNW | 2 | 0 | 3 | +0.9 | - | | | | | | | | | | | | | |
| Jngö | 51.7 | NE | 1 | 4 | 8 | +0.4 | 0 | | | | | | | | | | | | | |
| Tromsø-Valdery | 56.2 | S | 5 | 0 | 5 | -1.5 | 16 | | | | | | | | | | | | | |
| Aalesund | 62.9 | SW | 7 | 0 | 10 | -3.4 | - | | | | | | | | | | | | | |
| Qvab-Listor | 65.5 | NW | 2 | 3 | 9 | 0 | 1 | | | | | | | | | | | | | |
| Andenes | 49.3 | SE | 1 | 4 | 4 | +0.8 | 0 | | | | | | | | | | | | | |
| Bergen | 51.9 | SW | 4 | 3 | 6 | 0 | 2 | | | | | | | | | | | | | |
| Brønnö | | | | | | | | | | | | | | | | | | | | |
| Vardö | 52.3 | SSW | 4 | 2 | - | - | - | | | | | | | | | | | | | |
| Skudenes | 62.5 | NW | 2 | 3 | - | 0 | 0 | | | | | | | | | | | | | |
| Dombås | 57.8 | Stille | 4 | 1 | - | -0.8 | 0 | -2 | | | | | | | | | | | | |
| Fardes | 59.1 | WNW | 2 | 1 | 9 | 0 | 0 | | | | | | | | | | | | | |
| Utsire | 63.3 | W | 4 | 3 | 10 | -1.2 | 5 | | | | | | | | | | | | | |
| Jam Mayen | 58.7 | WNW | 7 | 3 | -1 | +0.8 | - | | | | | | | | | | | | | |
| Helsingfors | | | | | | | | | | | | | | | | | | | | |
| Jordavala | | | | | | | | | | | | | | | | | | | | |
| Kuopio | | | | | | | | | | | | | | | | | | | | |
| Vasa | | | | | | | | | | | | | | | | | | | | |
| Sodankylä | | | | | | | | | | | | | | | | | | | | |
| Reval | | | | | | | | | | | | | | | | | | | | |
| Dorpat | | | | | | | | | | | | | | | | | | | | |
| Filsand | | | | | | | | | | | | | | | | | | | | |
| Hungerburg | | | | | | | | | | | | | | | | | | | | |
| Posen | 67.0 | N | 2 | 3 | 10 | +0.9 | 2 | 17 | 10 | | | | | | | | | | | |
| Warschau | 65.0 | NW | 1 | 2 | 9 | +1.8 | 4 | 14 | 7 | | | | | | | | | | | |
| Lodz | 66.5 | N | 1 | 4 | 9 | +0.1 | 3 | 14 | 8 | | | | | | | | | | | |
| Lublin | - | NW | 1 | 4 | 8 | +1.3 | 2 | 13 | 8 | | | | | | | | | | | |
| Krakau | 66.3 | WNW | 2 | 4 | 15 | +0.2 | 4 | 16 | 10 | | | | | | | | | | | |
| Lemberg | 64.8 | W | 2 | 4 | 12 | -0.5 | 0 | 11 | 7 | | | | | | | | | | | |
| Dromberg | 66.6 | N | 2 | 0 | 10 | - | - | 15 | 8 | | | | | | | | | | | |
| Hank Zakopane | 68.2 | W | 3 | 4 | 11 | +0.4 | 0 | 11 | 5 | | | | | | | | | | | |
| Warszaw | 62.3 | NW | 2 | 1 | 10 | - | 0 | 14 | 8 | | | | | | | | | | | |
| Prag | 65.3 | Stille | 4 | 15 | W | 0 | 0 | 19 | 13 | | | | | | | | | | | |
| Eger | 69.3 | WNW | 1 | 3 | 11 | 0 | 0 | 18 | 10 | | | | | | | | | | | |
| Prerau | | | | | | | | | | | | | | | | | | | | |
| Kaischau | 69.0 | Stille | 3 | 9 | - | -0.5 | 0 | 18 | 5 | | | | | | | | | | | |
| Omütz | 69.6 | NE | 1 | 4 | 9 | 0 | 0 | 16 | 7 | | | | | | | | | | | |
| Budapest | 69.1 | Stille | 0 | 10 | - | -0.4 | 0 | 20 | 8 | | | | | | | | | | | |
| Kaposvar | | | | | | | | | | | | | | | | | | | | |
| Szeged | | | | | | | | | | | | | | | | | | | | |
| Debreczen | 69.2 | SW | 2 | 2 | 7 | -0.5 | 0 | 17 | 6 | | | | | | | | | | | |
| Szombatköly | 70.4 | W | 1 | 2 | 11 | - | 0 | 20 | 10 | | | | | | | | | | | |
| Belgrad | 71.0 | Stille | 0 | 12 | - | 0 | 0 | | | | | | | | | | | | | |
| Serajewo | 72.0 | SE | 3 | 1 | 12 | 0 | 0 | | | | | | | | | | | | | |
| Florenz | 68.7 | NE | 1 | 0 | - | 0 | | | | | | | | | | | | | | |

Schiffs meldungen.

22. Sept. 22
 Breite 49.2° Länge 29.7°
 Luftdr. 72.6 Wind E 1 Sicht bis 20 Km See leichte Dünung
 Temperatur Luft 12.8° Wasser 16.1°

NACHMITTAG UND ABEND DES VORTAGES

Freitag den 22. September

Nr. 265 1922

| DEUTSCHE STATIONEN | NACHMITTAG | | | | | | | | | | ABEND | | | | | | | | | |
|---------------------|------------|-----------|-------|--------|-------|----------------|----------------|-----------------------|-----------------|--------------------|-------|------|-------------|-------|--------|-------|-----------------------|---------------------|-----|--|
| | Zeit | Luftdruck | Wind | Himmel | Temp. | Abw. v. Mittel | Feuch- tigkeit | Luftdruck Char. Aend. | Sichtw. | Witterungsverlauf | See | Zeit | Luft- druck | Wind | Himmel | Temp. | Luftdruck Char. Aend. | Witterungsverlauf | See | |
| Borkum | 2 | 760 | W 6 | 3 | 15 | 0 | 80-99 | -0.7 | | weit bewölkt | 5 | 7 | 760 | W 6 | 4 | 15 | +0.4 | weit bewölkt | 5 | |
| W' haven | | | | | | | | | | | | | | | | | | | | |
| Cuxhaven-Altenwalde | | | | | | | | | | | | | | | | | | | | |
| Helgoland | 2 | | WSW 4 | 0 | | | | | | | 4 | 7 | | | | | -0.3 | " | " | |
| Keitum | 2 | 654 | WSW 4 | 4 | 12 | -3 | 90-94 | -0.3 | " | " | | 7 | 647 | NE 2 | 4 | 11 | +0.4 | massig bewölkt | | |
| Bremen | | | | | | | | | | | | 7 | 664 | W 5 | 4 | 17 | - | weit bewölkt | | |
| Hamburg | 2 | 663 | W 1 | " | 13 | -3 | 93% | -0.6 | b-3 km | geringe Niederlage | | 7 | 650 | WSW 4 | 4 | 15 | -0.3 | vorw. Niederwol. | | |
| Kiel | 2 | 660 | SW 1 | " | 12 | -3 | 95-100 | +0.3 | " | " | | 8 | 648 | SW 2 | " | 11 | +1.6 | massig " | | |
| Wustrow-Warneküde | | | | | | | | | | | | 8 | 628 | SW 3 | 4 | 14 | -1.7 | " | | |
| Swinemünde | 2 | 654 | WSW 4 | 4 | 14 | -2 | 70-79 | -0.2 | z. e. w. heiter | | 7 | 647 | SW 4 | " | 11 | -0.8 | " | " | | |
| Rügenwaldermünde | 2 | | | | | | | | | | | 7 | 635 | WSW 5 | 4 | 13 | 0 | weit bewölkt | 4 | |
| Danzig | 2 | 625 | WNW 6 | 2 | 13 | -3 | 80-87 | +1.8 | " | " | | 7 | 629 | WSW 3 | 3 | 12 | - | z. e. w. heiter | | |
| Königsberg | | | | | | | | | | | | 7 | 661 | W 4 | 1 | 11 | - | " | " | |
| Memel | 2 | 582 | WNW 7 | 3 | 12 | -3 | 80-84 | +3.8 | weit bewölkt | | 8 | 578 | WNW 4 | 2 | 12 | - | weit bewölkt | | | |
| Aachen | 214 | 696 | SW 3 | 1 | 22 | - | 50-59 | -0.4 | z. e. w. heiter | | 7 | 694 | W 2 | 1 | 19 | -0.4 | vorw. heiter | | | |
| Löninge | | | | | | | | | | | | 7 | 673 | NW 1 | 4 | 16 | - | massig bewölkt | | |
| Kassel | 140 | 689 | S 2 | 2 | 19 | +1 | 70-79 | -0.3 | " | " | | 630 | 679 | SW 2 | 3 | 19 | -0.3 | z. e. w. heiter | | |
| Magdeburg | | | | | | | | | | | | 7 | 670 | WSW 2 | 4 | 18 | -0.1 | weit bewölkt | | |
| Dresden | 208 | 685 | SW 5 | 3 | 18 | +1 | 80-89 | -1.0 | " | " | | 700 | 678 | W 4 | 4 | 16 | -0.4 | z. e. w. heiter | | |
| Berlin | 2 | 679 | NW 4 | 4 | 17 | - | 60-69 | 0 | b-3 km | weit bewölkt | | 7 | 669 | SW 1 | 4 | 14 | -0.5 | weit bewölkt | | |
| Grünberg i/Sch. | | | | | | | | | | | | 7 | 660 | SW 3 | " | 14 | -0.2 | massig N. e. wol. | | |
| Breslau | 2 | 677 | WNW 4 | 8 | 16 | -1 | 85-100 | 0 | " | " | | 7 | | | | | | " | | |
| Frankfurt a/M. | 2 | 702 | WSW 2 | 1 | 21 | - | 80-89 | -1.1 | z. e. w. heiter | | 7 | 693 | SW 1 | 1 | 20 | - | z. e. w. heiter | | | |
| Mainz | 2 | 702 | SW 1 | 1 | 22 | - | - | -0.9 | " | " | | 7 | 691 | SW 0 | 0 | 19 | -0.9 | " | | |
| Friedrichshafen | | | | | | | | | | | | 7 | 698 | NW 1 | 0 | 16 | -0.6 | z. e. w. Niederwol. | | |
| Bamberg | | | | | | | | | | | | 917 | 704 | SW 1 | 0 | 13 | +0.2 | weit bewölkt | | |
| Fürth | 2 | | | | | | | | | | | 7 | | | | | | " | | |
| München | 2 | 710 | W 2 | 1 | 19 | +3 | 70-79 | -0.2 | " | " | | 7 | 706 | SW 0 | 0 | 18 | -0.8 | z. e. w. heiter | | |

KÜSTENSTATIONEN UND FEUERSCHIFFE

| | | | |
|--------|------------------|------------|------------------|
| List | | Borkumriff | |
| Bülk | | Amrumbank | 2 PWSW 1 + See 3 |
| Arkona | 2 PWSW 1 + See 3 | Adlergrund | 2 PWSW 3 + See 2 |

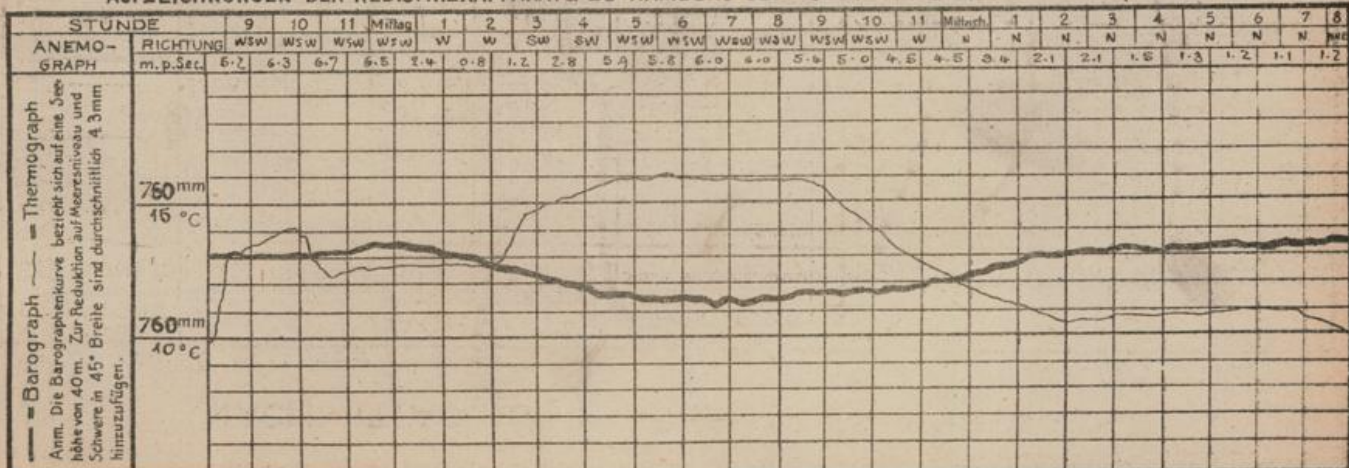
HÖHEN BEOBSACHTUNGEN

(Luftdruck der Bergstationen nicht auf Schwere und N-Meeresspiegel reduziert)

| STATION | Höhe | NACHMITTAG | | | | | | | | | | ABEND | | | | | | | | | |
|--------------|------|------------|---------|-------|--------|-------|----------------|-----------------------|--------------------|-------------------|-----|-------|---------|------|--------|-------|-----------------------|-------------------|-----|--|--|
| | | Zeit | Luftdr. | Wind | Himmel | Temp. | Feuch- tigkeit | Luftdruck Char. Aend. | Sichtw. | Witterungsverlauf | See | Zeit | Luftdr. | Wind | Himmel | Temp. | Luftdruck Char. Aend. | Witterungsverlauf | See | | |
| Kahler Asten | 852 | 230 | 691.3 | SW 4 | 1 | 14 | 95-100 | 0 | z. e. w. heiter | | 7 | | | | | | | | | | |
| Brocken | 1148 | 215 | | | | | | | | | 7 | 669.1 | W 6 | 3 | 10 | -0.8 | weit bewölkt | | | | |
| Fichtelberg | 1213 | 2 | 665.8 | WNW 4 | 3 | 9 | 70-79 | +0.2 | geringe Niederwol. | | 7 | 665.5 | WSW 4 | 2 | 9 | -0.3 | z. e. w. heiter | | | | |
| Zugspitze | 2964 | 216 | 540.1 | NW 2 | 1 | 3 | 98-94 | +0.5 | weit bewölkt | | 616 | | | | | | | | | | |
| Säntis | 2500 | | 563.8 | WSW 2 | 0 | 9 | - | 0 | | | 640 | 570.2 | WSW 4 | 0 | 7 | -0.2 | | | | | |
| Heider | 800 | | | | | | | | | | 630 | | | | | | | | | | |
| Sonnblick | 3106 | | | | | | | | | | 632 | | | | | | | | | | |
| Schneeköpfe | 1603 | | | | | | | | | | 601 | | | | | | | | | | |

| STATION | Wind in m/Sec | Seehöhe | Zeit | Boden | 200 | 500 | 1000 | 1500 | 2000 | 2500 | 3000 | 3500 | 4000 | 4500 | 5000 | Bemerkungen |
|----------------|---------------|---------|------|----------|-----|-----|------|------|------|------|------|------|------|------|------|-------------|
| Lindenberg | | 422 m | 3p | 15-4 60% | 300 | 100 | 1500 | 1800 | 2000 | 2300 | 2400 | | | | | |
| " | | " | 5p | 15-0 70% | 300 | 100 | 1500 | 1800 | 2000 | 2300 | 2400 | | | | | |
| Staaken/Berlin | | 37m | 2p | W 8 | 300 | 100 | 1500 | 1800 | 2000 | 2300 | 2400 | | | | | |
| Dresden | | - | 1p | W 6 | 300 | 100 | 1500 | 1800 | 2000 | 2300 | 2400 | | | | | |
| Jülich | | - | 7p | Stille | 300 | 100 | 1500 | 1800 | 2000 | 2300 | 2400 | | | | | |
| Landau | | - | 7p | Stille | 300 | 100 | 1500 | 1800 | 2000 | 2300 | 2400 | | | | | |
| Bonn | | - | 7p | Stille | 300 | 100 | 1500 | 1800 | 2000 | 2300 | 2400 | | | | | |
| Stockholm | | - | 6p | Stille | 300 | 100 | 1500 | 1800 | 2000 | 2300 | 2400 | | | | | |

AUFEICHNUNGEN DER REGISTRIERAPPARATE ZU HAMBURG SEIT GESTERN 8 UHR MORGENS (M. E. Z.)



| STATION | NACHMITTAG | | | | ABEND | | | | STATION | NACHMITTAG | | | | ABEND | | | |
|--------------|------------|-------|--------|-------|-----------------------|---------|-------|--------|---------|------------|-----------------------|---------|------|--------|-------|-----------------------|--|
| | Luftdr. | Wind | Himmel | Temp. | Luftdruck Charu. And. | Luftdr. | Wind | Himmel | | Temp. | Luftdruck Charu. And. | Luftdr. | Wind | Himmel | Temp. | Luftdruck Charu. And. | |
| Wien | 70.6 | W 3 | 1 | 18 | m 0.0 | | | | | | | | | | | | |
| Salzburg | | | | | | | | | | | | | | | | | |
| Klagenfurt | | | | | | | | | | | | | | | | | |
| Zürich | 70.6 | SE 1 | 0 | 24 | -1.5 | 70.3 | N 1 | 1 | 17 | m +0.5 | | | | | | | |
| Bern | 70.6 | NE 3 | 0 | 19 | -0.5 | 69.9 | NW 1 | 0 | 18 | m 0.0 | | | | | | | |
| Genf | 70.4 | NNE 2 | 0 | 19 | -1.3 | 69.5 | NNE 1 | 0 | 20 | -0.1 | | | | | | | |
| Lugano | 68.5 | SSE 1 | 0 | 24 | -0.0 | 68.4 | N 1 | 0 | 19 | 0.0 | | | | | | | |
| Helder | | | | | | 68.0 | SW 3 | 4 | 15 | 0.0 | | | | | | | |
| Villingen | | | | | | 68.6 | WSW 1 | 2 | 16 | -0.5 | | | | | | | |
| Utrecht | 67.0 | WSW 3 | 4 | 17 | -0.5 | 68.5 | WSW 2 | 4 | 16 | -0.5 | | | | | | | |
| Kopenhagen | 63.5 | WNW 5 | 3 | 13 | +0.5 | 63.6 | WNW 3 | 0 | 12 | -0.0 | | | | | | | |
| Skagen | 61.4 | NW 4 | 3 | 13 | +0.5 | 61.0 | WNW 4 | 1 | 11 | -0.0 | | | | | | | |
| Hanöholm | 62.7 | W 3 | 3 | 12 | m +0.5 | 62.8 | NW 3 | 3 | 11 | -0.0 | | | | | | | |
| Blaavandshuk | 64.7 | WNW 1 | 0 | 11 | +0.5 | 65.1 | NNE 1 | 0 | 9 | +1.0 | | | | | | | |
| Hammershus | 62.6 | W 7 | 3 | 13 | -0.0 | 63.1 | WNW 4 | 4 | 11 | +0.5 | | | | | | | |
| Abisko | 49.3 | WNW 4 | 3 | 8 | +1.0 | | | | | | | | | | | | |
| Haparanda | 51.5 | SSE 3 | 3 | 11 | -0.0 | 51.3 | SSE 2 | 3 | 9 | 0.0 | | | | | | | |
| Stensele | | | | | | 53.6 | W 2 | 1 | 4 | -0.0 | | | | | | | |
| Oestersund | 55.3 | NW 7 | 2 | 6 | m +1.0 | 56.7 | NW 5 | 1 | 5 | +0.5 | | | | | | | |
| Hernösand | 53.7 | NW 4 | 3 | 8 | +1.0 | 54.2 | W 2 | 0 | 6 | +1.0 | | | | | | | |
| Särna | 55.4 | NW 6 | 2 | 8 | +0.5 | 56.5 | SW 4 | 2 | 2 | -0.0 | | | | | | | |
| Karlstad | 58.5 | W 6 | 1 | 12 | +0.5 | 58.6 | W 2 | 1 | 9 | -0.0 | | | | | | | |
| Stockholm | 58.6 | NW 5 | 1 | 11 | +1.0 | 60.7 | W 1 | 0 | 9 | +0.5 | | | | | | | |
| Jönköping | | | | | | 60.9 | SW 1 | 1 | 9 | +0.5 | | | | | | | |
| Wisby | 58.1 | WNW 6 | 0 | 11 | +1.0 | | | | | | | | | | | | |
| Kalmar | 59.6 | WNW 6 | 2 | 15 | -0.0 | 61.5 | WNW 2 | 1 | 11 | +1.0 | | | | | | | |
| Spitzbergen | | | | | | 51.7 | SW 2 | 0 | 2 | -0.0 | | | | | | | |
| Jngö | 51.7 | SW 2 | 0 | 3 | -0.8 | 49.5 | S 1 | 4 | 8 | +0.4 | | | | | | | |
| Trondheim | 59.1 | W 5 | 0 | 9 | m +0.4 | | | | | | | | | | | | |
| Luleå | 63.7 | WNW 3 | 3 | 11 | +0.8 | 64.1 | WNW 3 | 3 | 9 | +0.8 | | | | | | | |
| Ålesund | 58.5 | NW 1 | 0 | 5 | -0.0 | 48.8 | SE 1 | 3 | 3 | -0.0 | | | | | | | |
| Bergen | 51.3 | SW 5 | 3 | 8 | +1.5 | 51.5 | W 6 | 4 | 6 | +0.4 | | | | | | | |
| Bergen | 49.5 | NW 6 | 3 | 7 | m +0.8 | 50.8 | N 6 | 4 | 6 | m 0.0 | | | | | | | |
| Bremö Färde | 59.6 | WSW 4 | 2 | 13 | -0.0 | 59.7 | WSW 3 | 1 | 13 | 0.0 | | | | | | | |
| Vardö | | | | | | | | | | | | | | | | | |
| Skudenes | 61.8 | NW 4 | 0 | 10 | -0.0 | 63.0 | NW 4 | 0 | 10 | +1.2 | | | | | | | |
| Dombås | 56.6 | NW 3 | 2 | 8 | +0.8 | 56.7 | S 2 | 1 | 3 | -0.0 | | | | | | | |
| Valdresund | 55.5 | WSW 2 | 0 | 5 | m -0.8 | 55.9 | SSW 2 | 0 | 5 | 0.0 | | | | | | | |
| Aslesund | | | | | | 59.1 | NW 6 | 0 | 8 | m +0.8 | | | | | | | |
| Helsingfors | 50.4 | SW 3 | 0 | 10 | +0.5 | 50.7 | W 1 | 0 | 9 | 0.0 | | | | | | | |
| Sordavala | 52.9 | SE 3 | 3 | 11 | -0.0 | 52.6 | SE 2 | 4 | 9 | -0.5 | | | | | | | |
| Kuopio | 56.9 | SE 1 | 3 | 12 | 0.0 | 51.9 | SW 1 | 2 | 10 | -0.5 | | | | | | | |
| Vasa | | | | | | 51.6 | NW 4 | 0 | 5 | m +0.5 | | | | | | | |
| Sodannylä | | | | | | | | | | | | | | | | | |
| Reval | | | | | | | | | | | | | | | | | |
| Dorpat | | | | | | | | | | | | | | | | | |
| Filsand | | | | | | | | | | | | | | | | | |
| Mungerburg | | | | | | | | | | | | | | | | | |
| Posen | 66.9 | W 3 | 4 | 15 | +0.6 | 66.6 | SSW 1 | 4 | 13 | m -0.2 | | | | | | | |
| Warschau | 63.3 | NW 6 | 3 | 13 | +0.7 | 65.6 | W 3 | 4 | 10 | +0.3 | | | | | | | |
| Lodz | 66.2 | NW 7 | 3 | 13 | +0.1 | 68.3 | NW 3 | 4 | 12 | +0.1 | | | | | | | |
| Lublin | | WSW 6 | 4 | 12 | +1.3 | | | | | | | | | | | | |
| Krakau | 62.5 | WNW 3 | 2 | 16 | +0.9 | 68.2 | WNW 1 | 4 | 10 | - | | | | | | | |
| Lemberg | | | | | | 67.6 | W 2 | 0 | 8 | +1.5 | | | | | | | |
| Bromberg | | | | | | | | | | | | | | | | | |
| Pinsk | 55.2 | W 4 | 4 | 11 | +2.0 | 60.5 | NW 4 | 1 | 9 | +2.5 | | | | | | | |
| Bielsk | 58.7 | NW 8 | 1 | 13 | +0.4 | | | | | | | | | | | | |
| Prag | 69.7 | WNW 3 | 2 | 17 | -1.0 | 67.7 | W 2 | 0 | 16 | -0.5 | | | | | | | |
| Eger | 69.9 | SW 2 | 3 | 17 | m -0.5 | 70.2 | SW 2 | 1 | 14 | 0.0 | | | | | | | |
| Kaschau | 66.6 | NW 2 | 1 | 18 | +1.0 | 68.9 | NW 2 | 0 | 10 | +1.0 | | | | | | | |
| Olmitz | 70.5 | NW 4 | 1 | 15 | -0.0 | 71.0 | SW 2 | 2 | 11 | +0.5 | | | | | | | |
| Budapest | 68.2 | NW 6 | 0 | 19 | | | | | | | | | | | | | |

BEOBACHTUNGEN VON 2 UHR NACHTS

| STATION | Luftdr. | Wind | Himmel | Temp. | Luftdruck Char. u. Aend. | Bemerkungen | STATION | Luftdr. | Wind | Himmel | Temp. | Luftdruck Char. u. Aend. | Bemerkungen |
|-----------|---------|-------|--------|-------|--------------------------|-------------|-------------|---------|-------|--------|-------|--------------------------|-------------|
| Hamburg | 66.3 | NW 1 | 4 | 11 | +1.1 | | Roskefort | 67.2 | ESE 1 | 0 | 13 | +0.2 | |
| Lerwick | 62.3 | WSW 4 | 1 | 8 | -0.4 | | Dijon | 69.6 | SW 2 | 0 | 12 | -0.1 | |
| Scilly | 66.8 | SW 2 | 4 | 12 | -0.4 | | Lyon | 70.5 | " | 0 | 10 | -0.4 | |
| Malinhead | 62.8 | N 2 | 1 | 10 | m +0.4 | | Paris | 68.2 | " | 0 | 12 | -0.7 | |
| Tynemouth | 67.9 | SE 2 | 0 | 8 | -0.4 | | Toulon | 69.7 | " | 0 | 12 | 0.0 | |
| Stornoway | 66.6 | SW 2 | 4 | - | 0.0 | | Toulon | 69.1 | " | 0 | 15 | 0.0 | |
| Yarmouth | 66.9 | WSW 2 | 4 | 14 | -0.0 | | Tours | 68.2 | ESE 1 | 0 | 13 | -0.8 | |
| Posen | 64.2 | SW 3 | 4 | 15 | -0.5 | | Helsingfors | 57.3 | S 5 | 0 | 6 | +0.5 | |
| Warschau | 63.2 | SW 2 | 4 | 10 | -1.0 | | | | | | | | |
| Pinsk | 62.4 | W 2 | 0 | 5 | -0.0 | | | | | | | | |

Schiffsmeldungen.

| | Brick | Länge | Luftdr. | Winds | Sicht | See | L.T. W.T. |
|----|-------|-------|---------|-------|-----------|--------|---------------------------------|
| 2p | 58.1 | 5.9 | 65.1 | W 4 | bis 20 km | ruhig | mässige Dünung aus NW 13.0 11.8 |
| 2p | 48.9 | 39.8 | 71.1 | SWW 3 | " 20 " | " | " " " 16.0 13.0 |
| 2p | 49.8 | 16.6 | 65.8 | SW 3 | " 20 " | grob | " " " NE 16.1 15.6 |
| 7p | 50.0 | 12.4 | 66.6 | SW 2 | " 20 " | mässig | " " " W 15.6 15.0 |