

WETTERBERICHT DER DEUTSCHEN SEEWARTE

JAHRGANG 50, Nr. 195

VERLAGSORT HAMBURG

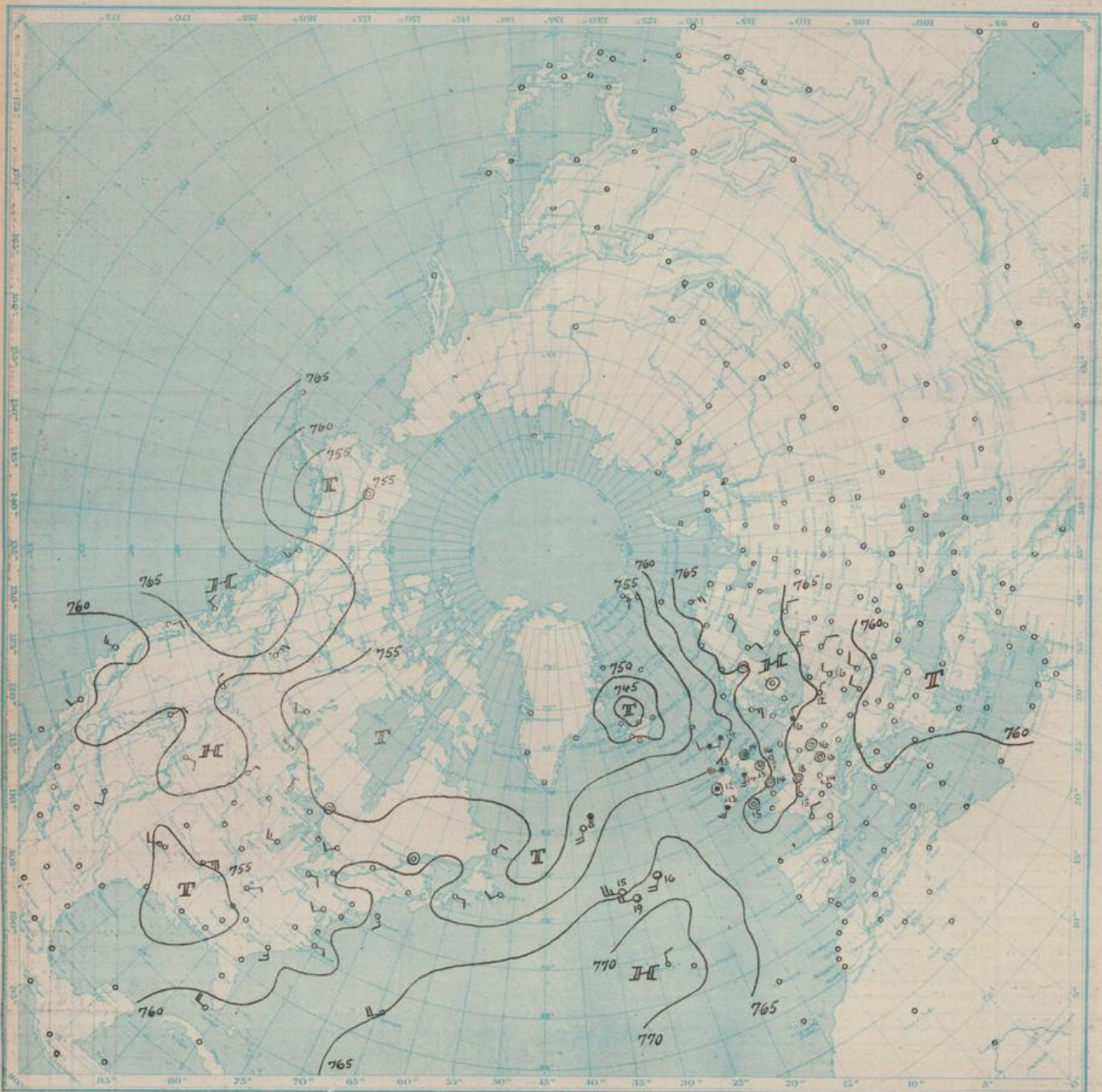
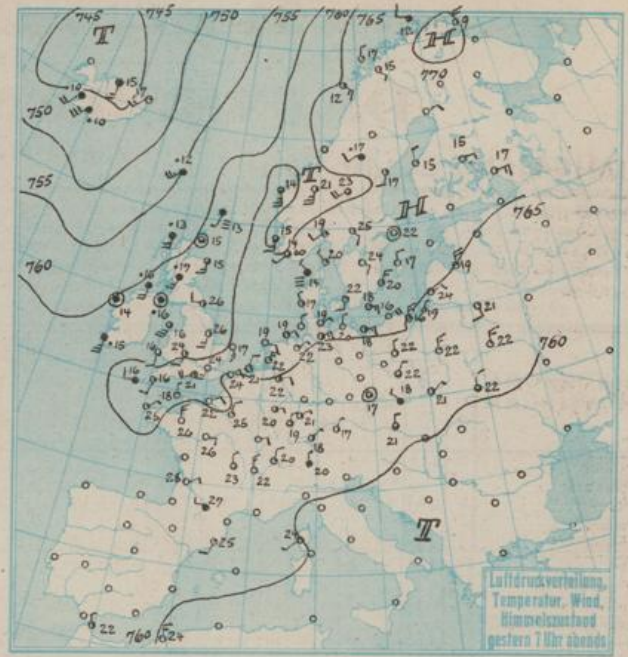
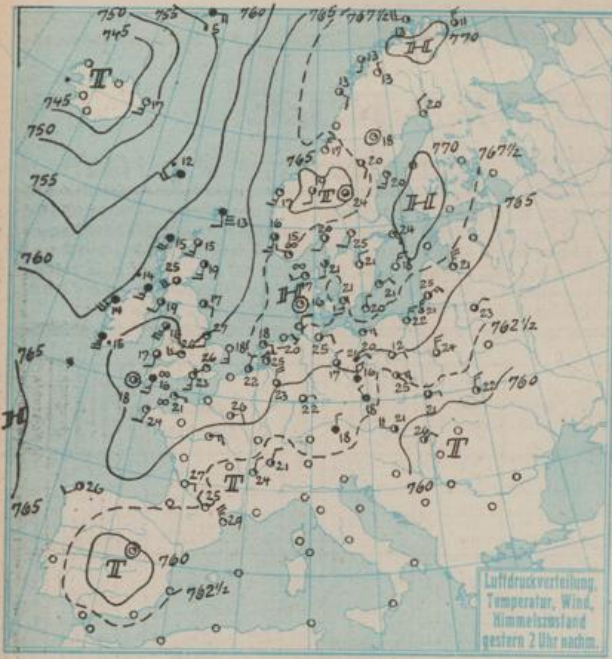
Mittwoch, den 15. Juli 1925

Mitteuropäische Zeit — Luftdruck reduziert auf 0° Temperatur, Meeresspiegel und Schwere in 45° Breite — Temperatur in Celsius-Graden — Windstärke nach Beaufortskala (12 = Orkan) — Wetter: 00 bis 09 wolkenlos bis halb bedeckt; 10 bis 19 halb bis ganz bedeckt; 20 bis 29 Dunst oder Nebel; 30 bis 39 Schauer; 40 bis 49 Rieselregen; 50 bis 59 sonstiger Regen; 60 bis 69 Schnee; 70 bis 79 Graupel oder Regen und Schnee gemischt; 80 bis 89 Hagel; 90 bis 99 Gewitter — W = Witterungsverlauf seit der letzten Beobachtung: 0 = wolkenlos bis halb bedeckt, 1 = wolkig, 2 = anhaltend ganz bedeckt, 3 = Dunst oder Nebel, 4 = dichter Nebel, 5 = Schauer, 6 = Regen oder Rieselregen, 7 = Schnee, 8 = Graupeln oder Hagel, 9 = Gewitter — Relative Feuchtigkeit: 0 = 95 bis 100 % 9 = 90 bis 94 %, 8 = 80 bis 89 %, 7 = 70 bis 79 %, 6 = 60 bis 69 %, 5 = 50 bis 59 %, 4 = 40 bis 49 %, 3 = 30 bis 39 %, 2 = 20 bis 29 %, 1 = 10 bis 19 %

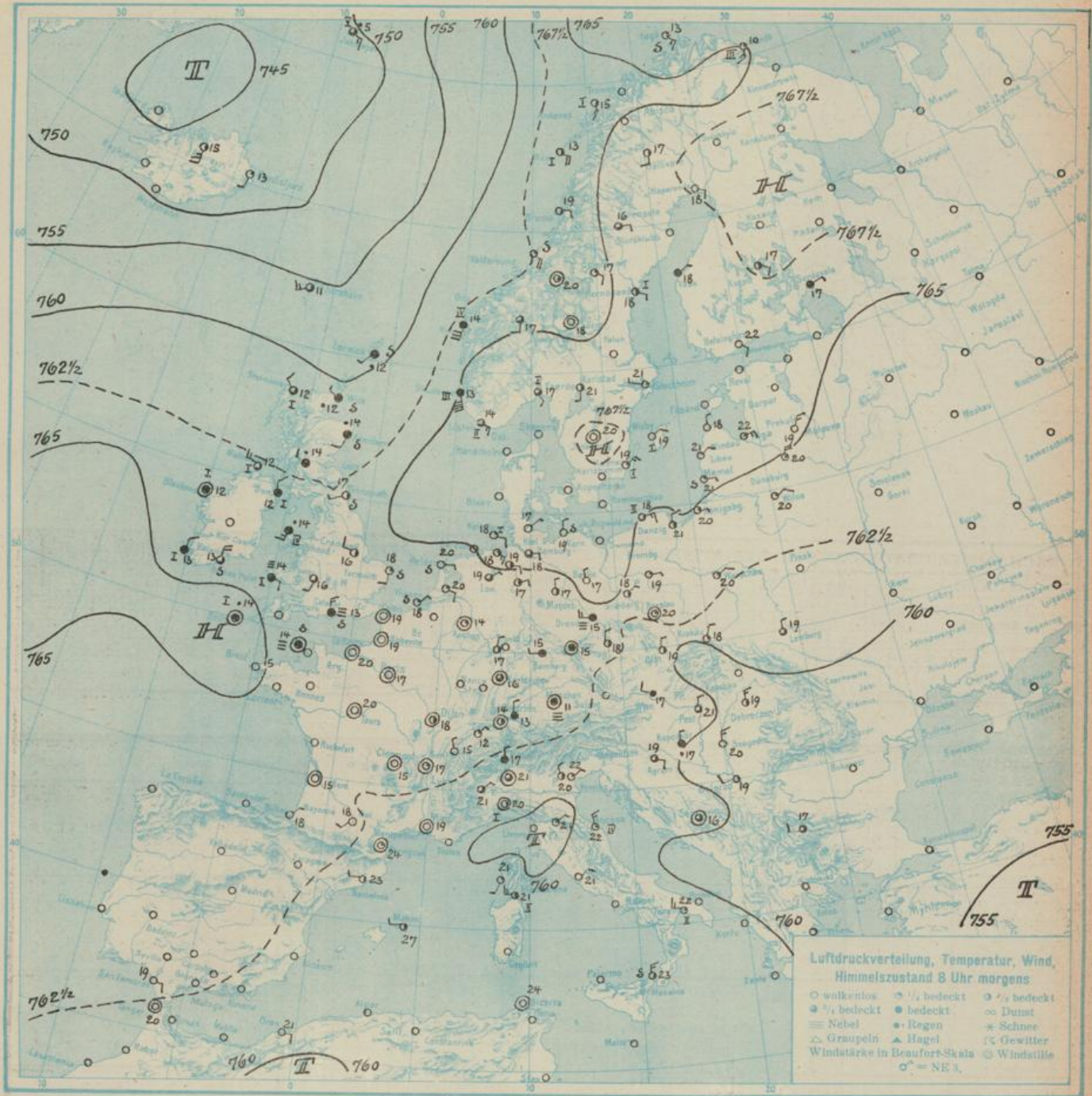
| DEUTSCHE STATIONEN | GESTERN NACHMITTAG 2 UHR | | | | | | | | | GESTERN ABEND 7 UHR | | | | | | | | | | | | | | | |
|----------------------------|--------------------------|-----------|--------|--------|-----------|--------------------------------|---|----------------|---------------------|---------------------|---------|----------|---------|-----------|--------|--------|-----------|--------------------------------|---|----------------|---------------------|--------------|---------|----------|---|
| | Uhrzeit | Luftdruck | Wind | Wetter | Temperat. | Luftdruck Charakter. u. Ander. | W | Schweife in km | Wolken (in Zehntel) | Rel. Feucht. | Seegang | Wolkhöhe | Uhrzeit | Luftdruck | Wind | Wetter | Temperat. | Luftdruck Charakter. u. Ander. | W | Schweife in km | Wolken (in Zehntel) | Rel. Feucht. | Seegang | Wolkhöhe | |
| Borkum | 2 | 67.1 | NE 2 | 11 | 19 | -1.0 | 0 | 20 | | | | | 7 | 67.1 | NE 2 | 01 | 19 | -1.0 | 0 | 20 | | | | | |
| Helgoland | 2 | | NNE 2 | heiter | | | | | | | | | 7 | | N 3 | heiter | | | | | | | | | |
| Altenwalde | 2 | 66.7 | N 2 | 11 | 23 | -1.0 | 1 | 50 | 6 | 4 | 5 | 6 | 7 | 65.3 | SE 2 | 11 | 23 | -0.5 | 8 | 50 | 7 | 1 | 5 | 8 | |
| Bremen | 2 | | | | | | | | | | | | 7 | 65.6 | NE 3 | 01 | 23 | -0.5 | 0 | 20 | 4 | 0 | 26 | 8 | |
| Hamburg | 2 | 66.8 | ENE 2 | 01 | 25 | -1.0 | 0 | 20 | 5 | 3 | 4 | 4 | 7 | 65.6 | NE 3 | 01 | 23 | -0.5 | 0 | 20 | 4 | 0 | 26 | 8 | |
| Kiel | 2 | 67.8 | N 2 | 01 | 20 | -0.5 | 0 | | | | | | 8 | 66.6 | NE 1 | 01 | 19 | -0.0 | 0 | 0 | | | | | |
| Warnemünde | 2 | | | | | | | | | | | | 8 | 65.5 | N 1 | 01 | 20 | -0.0 | 0 | 20 | | | | | |
| Swinemünde | 2 | 66.4 | ENE 3 | 01 | 26 | -0.5 | 0 | 50 | 2 | 6 | 6 | 6 | 7 | 65.7 | ENE 3 | 01 | 18 | -0.5 | 0 | 20 | 2 | 1 | 22 | 6 | |
| Rügenwaldermünde | 2 | | | | | | | | | | | | 7 | 65.6 | NE 4 | heiter | | | | | | | | | |
| Danzig | 2 | 66.9 | NNE 3 | 01 | 22 | -1.0 | 0 | 50 | 2 | 5 | 6 | 6 | 7 | 65.9 | NE 3 | 02 | 16 | -1.0 | 0 | 50 | 3 | 0 | 24 | 5 | |
| Königsberg | 2 | 66.7 | N 3 | 01 | 21 | -0.5 | 0 | 50 | 2 | 5 | 6 | 6 | 7 | 64.7 | NNE 1 | 01 | 19 | -0.5 | 0 | 20 | 3 | 0 | 22 | 7 | |
| Memel | 2 | 66.4 | NE 3 | 11 | 25 | -0.5 | 0 | 50 | 4 | 4 | 5 | 5 | 7 | 65.3 | NE 2 | 01 | 24 | -0.5 | 0 | 50 | 2 | 0 | 22 | 9 | |
| Aachen | 2 | 65.7 | N 4 | 11 | 23 | -1.0 | 1 | 50 | 7 | 5 | 5 | 5 | 7 | 64.5 | ENE 2 | 11 | 22 | -1.0 | 0 | 20 | 6 | 4 | 24 | 6 | |
| Schwane | 2 | | | | | | | | | | | | 7 | 65.5 | NE 1 | 00 | 22 | -1.0 | 0 | 20 | 3 | 0 | 25 | 9 | |
| Hannover | 2 | 66.3 | ENE 2 | 12 | 22 | -1.0 | 1 | 50 | 3 | 5 | 7 | 7 | 7 | 65.5 | Stille | 11 | 18 | -0.5 | 5 | 20 | 10 | 0 | 22 | 8 | |
| Magdeburg | 2 | 65.2 | N 2 | 16 | 17 | -0.5 | 0 | 10 | 3 | 8 | 7 | 7 | 7 | 65.5 | NE 2 | 11 | 21 | -0.5 | 1 | 10 | 7 | 0 | 22 | 6 | |
| Dresden | 2 | 65.3 | NNW 2 | 13 | 16 | 0 | 6 | 10 | 10 | 6 | 4 | 4 | 7 | 64.5 | NW 3 | 13 | 17 | -0.5 | 6 | 10 | 10 | 0 | 17 | 4 | |
| Berlin | 2 | 65.5 | NE 2 | 11 | 21 | -0.5 | 2 | 4 | 10 | 6 | 5 | 5 | 7 | 64.4 | Stille | 11 | 23 | -0.5 | 2 | 10 | 3 | 0 | 23 | 6 | |
| Grünberg in Schles. | 2 | | | | | | | | | | | | 7 | 64.8 | N 1 | 16 | 20 | 0 | 0 | 20 | 8 | 0 | 23 | 7 | |
| Breslau | 2 | 62.8 | ENE 3 | 10 | 25 | -1.0 | 1 | 50 | 6 | 5 | 6 | 6 | 7 | 62.8 | NNE 1 | 00 | 22 | 0 | 0 | 10 | 8 | 0 | 25 | 5 | |
| Frankfurt a. M. | 2 | 64.9 | ENE 1 | 11 | 22 | -1.0 | 1 | 50 | 8 | 4 | 6 | 6 | 7 | 64.5 | ENE 3 | 12 | 20 | 0 | 0 | 50 | 3 | 0 | 23 | 6 | |
| Karlsruhe | 2 | | | | | | | | | | | | 7 | 63.3 | ENE 1 | 10 | 21 | -1.0 | 5 | 20 | 6 | 0 | 22 | 7 | |
| Friedrichshafen | 2 | | | | | | | | | | | | 7 | 62.9 | NE 1 | 00 | 18 | -0.5 | 1 | 20 | 4 | 0 | 21 | 7 | |
| Bamberg | 2 | | | | | | | | | | | | 7 | 64.6 | NW 2 | 11 | 15 | 0 | 2 | 50 | 10 | 0 | 21 | 7 | |
| München | 2 | 64.2 | N 1 | 11 | 18 | -1.0 | 2 | 20 | 10 | 5 | 6 | 6 | 7 | 63.5 | NNE 1 | 01 | 17 | -0.5 | 1 | 20 | 5 | 0 | 20 | 8 | |
| Kahler Asten 852 | 2 | | NE 2 | 01 | 15 | 0 | 0 | 50 | 5 | 2 | 8 | 8 | 7 | | NNE 3 | 12 | 12 | 0 | 1 | 50 | 3 | 0 | 16 | 7 | |
| Wassertrübe (Höhe) 850 | 2 | | | | | | | | | | | | 7 | | | | | | | | | | | | |
| Feldberg im Taunus 801 | 2 | | | | | | | | | | | | 7 | | | | | | | | | | | | |
| Brocken 1148 | 2 | | | | | | | | | | | | 7 | | | | | | | | | | | | |
| Fichtelberg 1213 | 2 | 66.3 | ENE 1 | 27 | 10 | 0 | 4 | 0.05 | Nebel | 0 | 0 | 0 | 7 | 66.2 | ENE 4 | 27 | 10 | 0 | 6 | 0.2 | Nebel | 0 | 1 | 10 | 0 |
| Schneeberg 1608 | 2 | | | | | | | | | | | | 7 | | | | | | | | | | | | |
| Feldberg i. Schwarzw. 1497 | 2 | 64.9 | ENE 2 | 01 | 6 | 0 | 0 | 50 | 1 | 9 | 2 | 2 | 7 | 66.17 | ENE 2 | 27 | 10 | 0 | 4 | 0.05 | Nebel | 0 | 1 | 11 | 0 |
| Zugspitze 2964 | 2 | 53.5 | Stille | 27 | 0 | 0 | 4 | 0.05 | Nebel | 0 | 0 | 0 | 7 | 53.4 | SE 3 | 27 | 0 | 0 | 7 | 0.05 | 10 m, str. | 0 | 1 | 1 | 0 |
| Säntis 2600 | 2 | 56.2 | ESE 1 | 57 | 3 | 0 | 3 | 0.05 | 10 str. | 0 | 0 | 0 | 7 | 56.2 | SSW 1 | 25 | 3 | 0 | 3 | 0.5 | Nebel | 0 | 1 | 4 | 0 |
| Sonnblick 8106 | 2 | | | | | | | | | | | | 7 | | | | | | | | | | | | |

Luftdruck der Bergstationen nicht auf Schwere und Meeresspiegel reduziert

| KÜSTENSTATIONEN UND FEUERSCHIFFE | | DEUTSCHE STATIONEN | | | | | | | | | | | | |
|-----------------------------------|---|----------------------------|-----------|-------|--------|-----------|--------------------------------|------|----------------|---------------------|--------------|---------|----------|--|
| NACHMITTAG UND ABEND DES VORTAGES | | Uhrzeit | Luftdruck | Wind | Wetter | Temperat. | Luftdruck Charakter. u. Ander. | W | Schweife in km | Wolken (in Zehntel) | Rel. Feucht. | Seegang | Wolkhöhe | |
| List | 2p: NW 2, heiter, gute Sicht, See II 7p: NW 2, heiter, gute Sicht, See II | Borkum | 8 | 65.5 | SE 3 | 11 | 18 | -0.1 | 20 | 6 | 0 | 15 | 6 | |
| Balk | 2p: 767.8, NNE 1, w w 01, Temp 20°, Sicht 50 km, See 0 7p: 766.3, NNE 1, w w 00, Temp 25°, Sicht 50 km, See 0 | Wilhelmshaven | 8 | 66.7 | ESE 2 | 1/4 bed. | 18 | | | | | | | |
| Arkona | 2p: NE 1, heiter, See II | Altenwalde | 8 | 64.9 | E 1 | 01 | 19 | 0 | 0 | 50 | 4 | 0 | 13 | |
| Außenjade | 2p: NE 1, heiter, See II | Bremen | 8 | 65.3 | E 2 | 10 | 19 | 0 | 0 | 20 | 10 | 0 | 15 | |
| Marientleuchte | 2p: 772.3, SE 2, w w 01, Temp 24°, Sicht 50 km, See 0 7p: 771.9, SE 1, w w 01, Temp 21°, Sicht 50 km, See 0 | Hamburg | 8 | 65.8 | E 2 | 11 | 18 | 0 | 1 | 10 | 7 | 0 | 15 | |
| Borkumriff | 2p: 766.7, E 2, w w 11, Temp 15°, w 16° | Groß-Borstel | 8 | 65.8 | NE 1 | 00 | 19 | 0 | 0 | 10 | 5 | 0 | 12 | |
| Amrumbank | 2p: N 2, heiter, See II, wT: 23.0 | Kiel | 8 | 66.5 | NE 1 | 01 | 17 | 0 | 0 | 0 | 0 | 0 | 14 | |
| Adlergrund | 2p: NE 4, heiter, See IV | Warnemünde | 6 | 65.3 | N 1 | 01 | 19 | 0 | 0 | 20 | 10 | 0 | 9 | |
| Borkum | 5p: NE 4, heiter, See IV | Swinemünde | 8 | | | | | | | | | | 9 | |
| Marientleuchte | 8a: 771.5, NE 3, w w 00, Temp 25°, Sicht 20 km, See I 11a: 771.5, ESE 3, w w 01, Temp 25°, Sicht 50 km, See I | Rügenwaldermünde | 8 | 64.5 | ENE 3 | 3/4 bed. | 18 | -0.2 | | | | | 8 | |
| Borkumriff | 8a: 771.5, NE 3, w w 00, Temp 25°, Sicht 20 km, See I 11a: 771.5, ESE 3, w w 01, Temp 25°, Sicht 50 km, See I | Danzig | 8 | 64.8 | N 2 | 01 | 21 | -0.0 | 1 | 50 | 4 | 0 | 14 | |
| Amrumbank | 8a: 771.5, NE 3, w w 00, Temp 25°, Sicht 20 km, See I 11a: 771.5, ESE 3, w w 01, Temp 25°, Sicht 50 km, See I | Königsberg | 8 | 64.5 | ENE 1 | 01 | 20 | 0 | 0 | 20 | 1 | 0 | 14 | |
| Adlergrund | 8a: 771.5, NE 3, w w 00, Temp 25°, Sicht 20 km, See I 11a: 771.5, ESE 3, w w 01, Temp 25°, Sicht 50 km, See I | Memel | 8 | 65.7 | E 1 | 01 | 21 | +0.5 | 0 | 20 | 2 | 0 | 14 | |
| Borkum | 11a: 771.5, NE 3, w w 00, Temp 25°, Sicht 20 km, See I 11a: 771.5, ESE 3, w w 01, Temp 25°, Sicht 50 km, See I | Aachen | 8 | 63.3 | Stille | 01 | 14 | 0 | 0 | 10 | 2 | 0 | 12 | |
| | | Schwane | 8 | 64.9 | NE 1 | 11 | 19 | -0.5 | 5 | 0.2 | 8 | 0 | 16 | |
| | | Hannover | 8 | 64.9 | ENE 2 | 10 | 17 | -0.5 | 1 | 20 | 6 | 0 | 15 | |
| | | Magdeburg | 8 | 64.6 | N 1 | 00 | 17 | 0 | 1 | 50 | 5 | 0 | 14 | |
| | | Dresden | 8 | 64.7 | W 3 | 25 | 15 | 0 | 6 | 0.2 | Nebel | 0 | 13 | |
| | | Berlin | 8 | 66.4 | NNW 1 | 00 | 17 | -0.5 | 0 | 10 | | | 12 | |
| | | Grünberg i. Schles. | 8 | 64.4 | NE 1 | 12 | 18 | 0 | 0 | 20 | 4 | 0 | 14 | |
| | | Breslau | 8 | 63.2 | Stille | 01 | 20 | 0 | 0 | 50 | 7 | 0 | 13 | |
| | | Frankfurt a. M. | 8 | 64.0 | NNE 1 | 01 | 17 | 0 | 1 | 10 | 5 | 0 | 15 | |
| | | Karlsruhe | 8 | 63.2 | Stille | 11 | 16 | 0 | 5 | 10 | 9 | 0 | 15 | |
| | | Friedrichshafen | 8 | 63.3 | N 1 | 11 | 13 | -1.0 | 2 | 10 | 10 | 0 | 10 | |
| | | Bamberg | 8 | 64.0 | W 1 | 11 | 15 | 0 | 2 | 10 | 10 | 0 | 13 | |
| | | München | 8 | 64.3 | Stille | 27 | 11 | -0.5 | 4 | 0.2 | Nebel | 0 | 7 | |
| | | Kahler Asten 852 | 8 | | NE 4 | 20 | 11 | 0 | 3 | 0.2 | Nebel | 0 | 11 | |
| | | Wassertrübe (Höhe) 850 | 8 | 64.4 | E 2 | 20 | 11 | +0.2 | 4 | 0.05 | | 0 | 9 | |
| | | Feldberg im Taunus 801 | 8 | | | | | | | | | | | |
| | | Brocken 1148 | 8 | 66.20 | ENE 4 | 11 | 11 | 0 | 6 | 20 | 8 | 0.5 | 10 | |
| | | Fichtelberg 1213 | 8 | 66.12 | ENE 2 | 22 | 11 | 0 | 3 | 0.2 | 10 m | 0 | 9 | |
| | | Schneeberg 1608 | 8 | | | | | | | | | | | |
| | | Feldberg i. Schwarzw. 1497 | 8 | 63.8 | ESE 1 | 11 | 8 | 0 | 1 | 50 | 8 | 0 | 6 | |
| | | Zugspitze 2964 | 8 | 53.55 | ESE 2 | 06 | 7 | 0 | 4 | 4 | 1 | 0 | 2 | |
| | | Säntis 2600 | 8 | 56.43 | SSW 1 | 60 | 2 | 0 | 2 | | | | | |



Luftdruck, Temperatur, Wind, Himmelszustand der nördlichen Halbkugel vom Mittwoch, d. 15. Juli morgens.



ALLGEMEINE ÜBERSICHT 8 Uhr morgens: *Mittwoch, den 15. Juli 1925.*

Hauptsächlich warme Luftmassen bauen das nördliche Hochdruckgebiet immer mehr ab. Die Unterbrechung der Verbindung mit dem Azorenhoch ist auf Strahlungseinflüsse über England zurückzuführen. Temperaturgegensätze haben Randstörungen des ungarischen Tiefs verursacht. Ein Ausläufer der isländischen Depression hat Nordengland Regen gebracht. Die Westströmung dürfte sich nur ganz allmählich bei uns durchsetzen, da sie in den Schwinden Widerstand findet.

WETTERAUSSICHTEN AN DER DEUTSCHEN KÜSTE für *Donnerstag, den 16. Juli 1925.*

- NORDSEE, westl. OSTSEE *Schwachwindig, heiter bis wolzig, trocken, wenig Temperaturänderung.*
- mittlere OSTSEE: *Wie Nordsee.*
- östl. OSTSEE: *(Ww. Königsberg:) Schwachwindig, heiter bis wolzig, östliche Gewitter und Gewitterregen, heiß bis schwül.*
- Sturmwarnungen:

Kr

Mittwoch, 15. Juli 1925

| STATION | MORGEN | | | | | | | | | | | STATION | MORGEN | | | | | | | | | | | |
|--------------|-----------|--------|--------|-----------|--------------------------------|---|---------------|---------------------|--------------|--------|---------|-----------------|-----------|--------|--------|-----------|--------------------------------|---|---------------|---------------------|--------------|--------|---------|----|
| | Luftdruck | Wind | Wetter | Temperat. | Luftdruck Charakter. u. Ander. | W | Schwidr in km | Wolken (in Zehntel) | Rel. Feucht. | Minim. | Seegang | | Luftdruck | Wind | Wetter | Temperat. | Luftdruck Charakter. u. Ander. | W | Schwidr in km | Wolken (in Zehntel) | Rel. Feucht. | Minim. | Seegang | |
| Wien | 61.7 | W 2 | bd. | 17 | +0.1 | | | | 16 | | | Rochefort | | | | | | | | | | | | |
| Zürich | 63.3 | NE 1 | 11 | 14 | +0.5 | 2 | 20 | 9 | 7 | 12 | | Bayonne | 63.5 | Stille | 01 | 15 | -0.0 | - | 20 | | | | | |
| Bern | 62.9 | NE 1 | 02 | 12 | -0.0 | 1 | 20 | 9 | 8 | 10 | | Bordeaux | 63.0 | NE 1 | 01 | 18 | -0.0 | - | 20 | 9 | | | | |
| Genf | 63.2 | W 1 | 01 | 15 | -0.0 | 0 | 20 | 2 | 7 | 11 | | Clermont | 63.7 | Stille | 01 | 15 | -0.0 | - | 20 | | | | | |
| Lugano | 61.3 | N 1 | 11 | 17 | -0.0 | 6 | 20 | 10 | 6 | 14 | | Dijon | 63.1 | Stille | 01 | 18 | +0.0 | - | 10 | 5 | ca. | | | |
| Helder | 64.8 | E 1 | 01 | 20 | +0.0 | 0 | 50 | Wolkenlos | 7 | 0 | -5 | Calais | 64.0 | Stille | 01 | 17 | -0.0 | - | 20 | | | | | |
| Vlissingen | 64.4 | NE 1 | 02 | 18 | -0.0 | 0 | 20 | 2 | 8 | 0 | -5 | Brest | 65.3 | | - | 15 | +0.5 | - | 9 | 5 | ca. | | | |
| Utrecht | 64.2 | ESE 2 | 01 | 20 | -0.0 | 0 | 20 | 1 | 6 | 0 | 13 | Paris | 64.2 | Stille | 01 | 17 | +0.5 | - | 10 | | | | | |
| Kopenhagen | 67.2 | NE 1 | 01 | 18 | -0.0 | 1 | 50 | Wolkenlos | 7 | 0 | -5 | Perpignan | 61.8 | Stille | 01 | 24 | +0.5 | - | 25 | | | | | |
| Skagen | 66.5 | WSW 2 | 01 | 20 | -0.0 | 3 | 20 | 2 | 7 | 0 | -5 | Rennes | 64.4 | W 1 | 25 | 14 | +0.0 | - | 1 | | | | | |
| Hanstholm | 66.2 | SE 1 | 01 | 19 | -0.0 | 0 | 50 | 3 | 8 | 0 | -5 | Straßburg | 63.6 | W 2 | 11 | 16 | -0.0 | - | 10 | 9 | st. | | | |
| Blaavandshuk | 66.6 | SSW 1 | 01 | 17 | -0.0 | 0 | 50 | 1 | 0 | 0 | -5 | Toulouse | 63.2 | SW 1 | 01 | 18 | +0.5 | - | 10 | | | | | |
| Hammershus | 66.7 | NE 3 | 01 | 19 | -0.0 | 0 | 50 | 4 | 9 | 0 | -5 | Tours | 64.0 | Stille | 01 | 20 | +0.0 | - | 10 | | | | | |
| Abisko | | | | | | | | | | | | Ajaccio | 61.0 | SSW 1 | 01 | 21 | -0.0 | - | 20 | 1 | st. | | | |
| Haparanda | 67.8 | ESE 2 | 01 | 18 | -0.0 | 1 | 750 | 5 | 6 | 0 | -5 | Le Havre | 64.3 | Stille | 01 | 20 | +0.0 | - | 4 | | | | | |
| Stensele | 66.0 | E 2 | 11 | 16 | +0.0 | 2 | 750 | 9 | 8 | 0 | 11 | Marignane | 60.6 | Stille | 01 | 19 | -0.0 | - | 60 | | | | | |
| Oestersund | 64.9 | SE 2 | 01 | 17 | -0.5 | 1 | 750 | 3 | 8 | 0 | 12 | Nancy | | | | | | | | | | | | |
| Hernösand | 66.1 | ESE 1 | 01 | 18 | -0.5 | 9 | 750 | 4 | 6 | 1 | 17 | Lerwick | 64.0 | SW 1 | 49 | 12 | +0.5 | 6 | 2 | 10 | mi | 0 | 2 | -5 |
| Särna | 64.1 | Stille | 01 | 18 | -0.5 | 0 | 750 | Wolkenlos | 5 | 0 | 7 | Renfrew | 61.5 | W 2 | 41 | 14 | +0.5 | 6 | 20 | 10 | mi | 0 | 2 | 14 |
| Karistad | 66.9 | S 1 | 01 | 21 | -0.0 | 0 | 5 | st. | 6 | 0 | 16 | Cranwell | 64.2 | W 2 | 01 | 16 | -0.0 | 0 | 4 | 5 | st. | 8 | 0 | 13 |
| Stockholm | 66.9 | W 1 | 00 | 21 | -0.5 | 0 | 50 | 2 | 5 | 0 | 15 | Scilly | 65.1 | Stille | 51 | 14 | -0.5 | 2 | 50 | 10 | mi | 8 | 6 | -5 |
| Jonköping | 67.5 | Stille | 01 | 20 | +0.0 | 0 | 50 | Wolkenlos | 5 | 0 | 12 | Wick | 60.7 | W 1 | 41 | 12 | +0.0 | 6 | 20 | 10 | st. | 0 | 1 | -5 |
| Wisby | 67.2 | NE 2 | 01 | 19 | -0.5 | 0 | 750 | 11 | 7 | 0 | -5 | Mallinhead | 62.7 | W 3 | 16 | 12 | +0.5 | 6 | 50 | 9 | st. | 7 | 2 | -5 |
| Kalmar | 67.2 | NE 3 | 01 | 19 | -0.0 | 0 | 2 | ca. | 8 | 0 | -5 | Tynemouth | 63.0 | WSW 1 | 01 | 17 | -0.0 | 0 | 10 | 6 | st. | 7 | 0 | -5 |
| Gällivare | 66.9 | S 2 | 12 | 17 | -0.5 | 0 | 750 | 6 | 0 | 0 | 10 | Pembroke | 63.9 | ESE 2 | 27 | 14 | -0.5 | 3 | 20 | Nebel | 0 | 1 | -5 | |
| Karlskamm | | | | | | | | | | | | Roches Point | 64.4 | N 4 | 10 | 13 | -0.5 | 6 | 50 | 8 | st. | 8 | 2 | -5 |
| Bjuröklubb | | | | | | | | | | | | Croydon | 64.4 | W 1 | 00 | 18 | -0.5 | 0 | 10 | 1 | st. | 6 | - | 12 |
| Quade Hook | | | | | | | | | | | | Aberdeen | 61.1 | SSW 2 | 54 | 14 | +0.0 | 6 | 4 | 10 | ca. | 0 | 0 | -5 |
| Spitzbergen | 55.0 | S 3 | 10 | 7 | +0.5 | 5 | 20 | 10 | 8 | 0 | - | Valentia | 64.5 | N 2 | 11 | 13 | +0.5 | 6 | 20 | 10 | st. | 8 | 0.5 | -5 |
| Ingö | 60.1 | SE 3 | 00 | 13 | -1.0 | 1 | 750 | 5 | 7 | 0 | -5 | Plymouth | | | | | | | | | | | | |
| Valdersund | 62.7 | SE 4 | 02 | 10 | -1.0 | 0 | 50 | 2 | 6 | 0 | -5 | Guerusey | 64.7 | Stille | 27 | 14 | -0.0 | 4 | 0.50 | Nebel | 0 | 0 | -5 | |
| Klön | 63.0 | SSW 6 | 12 | 16 | -0.5 | 1 | 50 | 10 | 8 | 0 | -5 | Stornoway | 60.4 | W 2 | 12 | 12 | - | 1 | 20 | 8 | mi | 9 | 0.1 | -5 |
| Lister | 60.0 | SE 3 | 10 | 14 | -0.0 | 6 | 50 | 7 | 8 | 0 | -5 | Holyhead | 63.3 | SSW 3 | 45 | 14 | +0.0 | 6 | 1 | 10 | mi | 0 | 1 | -5 |
| Bären-Insel | 66.8 | WSW 3 | 10 | 10 | -0.0 | 1 | 10 | 3 | 8 | 0 | -5 | Donaghadee | 63.3 | W 2 | 10 | 12 | +0.0 | 6 | 50 | 10 | st. | 0 | 7 | -5 |
| Andänes | 64.5 | SE 3 | 02 | 15 | -0.5 | 0 | 750 | 4 | 7 | 0 | -5 | Yarmouth | 64.7 | S 2 | 01 | 18 | -0.5 | 0 | 20 | 1 | ca. | 7 | 0 | -5 |
| Röst | 64.1 | ESE 4 | 02 | 13 | -0.5 | 1 | 50 | 5 | 8 | 0 | -5 | Blacksod | 63.3 | Stille | 11 | 12 | -0.0 | 2 | 750 | 10 | st. | 9 | 1 | -5 |
| Jan Mayen | 51.0 | ESE 3 | 41 | 5 | -0.0 | 6 | 4 | 7 | 3 | 0 | -5 | Calshot | 64.7 | W 3 | 26 | 13 | -0.0 | 4 | 20 | Nebel | 0 | 0 | -5 | |
| Färder | 67.0 | SE 1 | 15 | 17 | -0.0 | 3 | 20 | 9 | 4 | 0 | -5 | Thorahavn | 56.4 | W 3 | 16 | 11 | +0.5 | 6 | 50 | 8 | mi | 8 | 1 | - |
| Vardö | 65.1 | S 3 | 02 | 10 | -1.0 | 0 | 750 | 3 | 8 | 0 | -5 | Seydisfjord | 48.1 | SW 1 | 00 | 13 | +0.5 | 1 | 20 | | | | | |
| Brönno | 64.0 | E 2 | 00 | 19 | -1.0 | 5 | 750 | 5 | 6 | 0.5 | - | Acureyri | 47.6 | S 5 | 11 | 15 | +0.0 | 1 | 4 | | | | | |
| Utsire | 65.0 | SE 8 | 11 | 13 | -0.0 | 2 | 50 | 10 | 0 | 0 | -5 | Isafjord | | | | | | | | | | | | |
| Dombas | 64.6 | S 2 | 10 | 14 | -0.5 | 1 | 750 | 9 | 6 | 0 | -5 | Reykjavik | | | | | | | | | | | | |
| Helsingfors | 65.8 | SE 2 | 00 | 13 | -0.0 | - | 50 | Wolkenlos | 6 | 0 | - | Vestmannö | | | | | | | | | | | | |
| Vasa | 66.8 | NE 1 | 12 | 18 | -0.5 | 1 | 50 | 10 | 7 | 0 | - | Alexandrovsk | | | | | | | | | | | | |
| Kuopio | 67.8 | SE 2 | 02 | 17 | +0.0 | 1 | 750 | 9 | 0 | 0 | 19 | Archangelsk | | | | | | | | | | | | |
| Dorpat | | | | | | | | | | | | Ust-Zylma | | | | | | | | | | | | |
| Riga | 65.5 | E 3 | 01 | 22 | -0.0 | 0 | 50 | 2 | 6 | 0 | 11 | Matochkin-Sharr | | | | | | | | | | | | |
| Warschau | 62.6 | NE 3 | 01 | 20 | -0.0 | 0 | 20 | 1 | 7 | 0 | 16 | Dickson | | | | | | | | | | | | |
| Lemberg | 61.6 | N 1 | 16 | 19 | -0.0 | 1 | 4 | 3 | 9 | 2 | 16 | Petersburg | | | | | | | | | | | | |
| Pinsk | | | | | | | | | | | | Tscherdyn | | | | | | | | | | | | |
| Wilna | 63.8 | E 2 | 00 | 20 | -0.0 | 0 | 10 | 3 | 8 | 0 | 14 | Moskau | | | | | | | | | | | | |
| Krakau | 62.1 | N 1 | 01 | 18 | -0.0 | 1 | 10 | 3 | 9 | 2 | 13 | Kasan | | | | | | | | | | | | |
| Posen | 64.5 | E 1 | 00 | 19 | -0.0 | 1 | 20 | 3 | 7 | 0 | 11 | Kiew | | | | | | | | | | | | |
| Prag | 62.9 | N 1 | 10 | 18 | -0.0 | 6 | 10 | 6 | 8 | 1 | 15 | Ufa | | | | | | | | | | | | |
| Eger | 62.8 | Stille | 11 | 15 | -0.0 | 6 | 10 | 10 | 9 | 1 | 12 | Saratow | | | | | | | | | | | | |
| Preßburg | 60.2 | W 1 | 10 | 20 | -0.0 | 1 | 20 | 7 | 7 | 0 | 16 | Orenburg | | | | | | | | | | | | |
| Kaschau | | | | | | | | | | | | Odessa | | | | | | | | | | | | |
| Olmütz | 60.5 | N 1 | 12 | 19 | -0.5 | 2 | 20 | 6 | 7 | 0 | - | Sewastopol | | | | | | | | | | | | |
| Budapest | 59.9 | N 1 | 3/4 | 21 | +0.0 | | | | 4 | 17 | - | Astrachan | | | | | | | | | | | | |
| Belgrad | 57.7 | WSW 2 | 11 | 19 | -0.0 | 1 | 20 | 9 | 9 | 0 | 12 | Emba | | | | | | | | | | | | |
| Serajewo | 61.0 | Stille | 10 | 16 | -0.0 | 1 | 10 | 7 | 8 | 0 | 12 | Batum | | | | | | | | | | | | |
| Agram | 61.6 | BSE 2 | 10 | 19 | +0.5 | 1 | 4 | 4 | 8 | 0 | 15 | Baku | | | | | | | | | | | | |
| Sofia | 59.1 | W 3 | 3/4 | 17 | +0.3 | | | | 7 | 15 | - | Tobolsk | | | | | | | | | | | | |
| Athen | | | | | | | | | | | | Omsk | | | | | | | | | | | | |
| Kortu | | | | | | | | | | | | Tashkent | | | | | | | | | | | | |
| Turin | 61.0 | NE 1 | 10 | 21 | -0.0 | 2 | 4 | 7 | 7 | 0 | 18 | V. Imbatskoe | | | | | | | | | | | | |
| Genua | 61.0 | Stille | 00 | 20 | -0.0 | 6 | 30 | 4 | 8 | 0.2 | 18 | Tomsk | | | | | | | | | | | | |
| Livorno | | | | | | | | | | | | Irkutsk | | | | | | | | | | | | |
| Ancona | 61.2 | W 3 | 02 | 25 | -0.0 | 0 | 20 | 2 | 6 | 0 | -5 | Jakutsk | | | | | | | | | | | | |
| Maddalena | 60.3 | W 3 | 10 | 21 | - | - | 16 | ca. | 0 | 0 | -5 | Wladivostok | | | | | | | | | | | | |
| Messina | 61.5 | N 3 | 01 | 23 | +1.0 | 0 | 10 | 5 | 6 | 0 | -5 | Tanger | | | | | | | | | | | | |
| Tarent | 60.5 | W 3 | 02 | 22 | +0.5 | 0 | 10 | 1 | 5 | 0 | -5 | Agadir | | | | | | | | | | | | |
| Venedig | 60.4 | NE 1 | 00 | 22 | -0.0 | 0 | 20 | 2 | 7 | 0 | 7 | Bou Denib | | | | | | | | | | | | |
| Rom | 61.5 | NE 2 | 01 | 21 | +0.5 | 0 | 50 | - | 5 | 0 | 10 | Oran | | | | | | | | | | | | |
| Malta | | | | | | | | | | | | Algier | | | | | | | | | | | | |
| Madrid | | | | | | | | | | | | Sofia | | | | | | | | | | | | |
| La Coruña | | | | | | | | | | | | Tunis | | | | | | | | | | | | |
| Mahon | 62 | W 1 | 1/2 | 27 | | | | | | | | Aleppo | | | | | | | | | | | | |
| Malaga | | | | | | | | | | | | Beyruth | | | | | | | | | | | | |
| Horta | 72.5 | N 2 | 11 | 22 | -0.0 | 1 | 20 | 4 | 8 | 0 | -5 | | | | | | | | | | | | | |

| STATION | GESTERN NACHMITTAG | | | | | GESTERN ABEND | | | | | STATION | GESTERN NACHMITTAG | | | | | GESTERN ABEND | | | | | |
|--------------|--------------------|--------|--------|------------|---|---------------|------|--------|------------|----|---------|--------------------|------|--------|------------|--------------|---------------|--------|--------|------------|----|----|
| | Luftdruck | Wind | Wetter | Temperatur | W | Luftdruck | Wind | Wetter | Temperatur | W | | Luftdruck | Wind | Wetter | Temperatur | W | Luftdruck | Wind | Wetter | Temperatur | W | |
| Wien | 7 | | | | | 63.5 | NW 3 | h.bod. | 17 | | Turin | | | | | | | | | | | |
| Zürich | 63.0 | NE 2 | II | 20 | 1 | 50 | 63.6 | N 2 | 50 | 17 | 1 | 2.0 | 0 | 25 | | Genova | | | | | | |
| Bern | 62.1 | E 1 | 02 | 20 | 0 | 50 | 62.5 | NE 4 | 01 | 08 | 0 | 50 | 0 | 20 | | Livorno | | | | | | |
| Genf | 62.4 | NNE 2 | 02 | 21 | 6 | 50 | 62.3 | NNE 2 | 02 | 20 | 0 | 50 | 0 | 22 | | Ancona | | | | | | |
| Lugano | 61.0 | S | | | 5 | 0.5 | 62.5 | N 1 | 11 | 20 | 1 | 2.0 | 0 | 26 | | Maddalena | | | | | | |
| Helder | 67.7 | E 2 | 01 | 18 | 0 | 50 | 66.3 | E 2 | 00 | 19 | 0 | 50 | 0 | 5 | | Messina | | | | | | |
| Vlissingen | 66.8 | NNE 1 | 01 | 22 | 0 | 20 | 65.6 | NNE 2 | 01 | 21 | 0 | 20 | 0 | 5 | | Tarent | | | | | | |
| Utrecht | 66.6 | NNE 2 | 01 | 15 | 0 | 20 | 65.5 | NNE 3 | 00 | 22 | 0 | 50 | 0 | 25 | | Venedig | | | | | | |
| Kopenhagen | 67.8 | SE 3 | 01 | 21 | 1 | 20 | 67.4 | S 2 | 01 | 27 | 1 | 50 | 0 | 5 | | Rom | | | | | | |
| Skagen | 67.8 | SE 1 | 01 | 21 | 0 | 20 | 66.7 | NW 1 | 01 | 20 | 0 | 20 | 0 | 5 | | Malta | | | | | | |
| Hansholm | 68.3 | NW 1 | 04 | 17 | 1 | 10 | 67.2 | NW 1 | 27 | 14 | 0 | 0.5 | 0 | 3 | | Madrid | 60-- | Stille | h.bod. | | | |
| Blaavandsbak | 69.0 | Stille | 01 | 16 | 0 | 50 | 67.4 | NNW 1 | 01 | 17 | 0 | 50 | 0 | 1 | | La Coruña | 63-- | NW 2 | h.bod. | 16 | | |
| Hammershus | 68.3 | N 1 | 01 | 20 | 0 | 50 | 67.5 | E 3 | 01 | 18 | 0 | 50 | 0 | III | | Mahon | | | | | | |
| Abisko | 68.6 | N 1 | 01 | 13 | 1 | 50 | 66.8 | SE 1 | 01 | 15 | 0 | 50 | 0 | 16 | | Malaga | | | | | | |
| Haparanda | 68.1 | NNW 2 | 01 | 20 | 0 | 50 | 67.5 | ENE 2 | 01 | | | | | | Horta | | | | | | | |
| Stensele | 67.8 | Stille | 02 | 18 | 0 | 50 | | | | | | | | | Rochefort | | | | | | | |
| Oestersund | 67.7 | SE 2 | 01 | 20 | 5 | 20 | 66.7 | SW 2 | 30 | 17 | 5 | 20 | 0 | 21 | | Bayonne | | | | | | |
| Hernösand | 68.3 | S 3 | 01 | 20 | 1 | 50 | 67.0 | S 2 | 01 | 17 | 1 | 20 | 0 | 3 | | Bordeaux | 63-- | E 2 | h.bod. | 17 | | |
| Särna | 64.4 | Stille | 11 | 24 | 1 | 50 | 67.8 | SW 4 | 11 | 23 | 1 | 20 | 0 | 2.8 | | Clermont | | | | | | |
| Karlstad | 68.3 | SSW 2 | 01 | 15 | 1 | | 67.0 | SE 2 | 01 | 25 | 0 | | | | | Dijon | | | | | | |
| Stockholm | 64.9 | SE 1 | 02 | 24 | 0 | 20 | 67.8 | Stille | 01 | 12 | 0 | 50 | 0 | 2.4 | | Calais | | | | | | |
| Jonköping | 68.3 | NNW 2 | 01 | 21 | 0 | 50 | 66.8 | SE 2 | 01 | 24 | 0 | 50 | 0 | 3.4 | | Brest | 66.5 | SSW 2 | 01 | 24 | 50 | |
| Wisby | 68.6 | NNE 3 | 01 | 18 | 0 | 20 | 67.5 | N 2 | 01 | 17 | 0 | 20 | 0 | 2.4 | | Paris | 65.5 | Stille | 36 | 50 | | |
| Kalmar | 68.7 | NE 2 | 01 | 21 | 0 | | 67.6 | NNE 3 | 01 | 20 | 0 | | | | Perpignan | 66.2 | NW 5 | 29 | 50 | | | |
| Gällivare | 67.7 | Stille | 01 | 18 | 1 | 20 | 66.8 | SSW 1 | 00 | 18 | 0 | 20 | 0 | 2.4 | | Rennes | | | | | | |
| Karlshamm | | | | | | | | | | | | | | | Strasbourg | | | | | | | |
| Ejuroklubb | 68.9 | E 2 | 01 | | 0 | 20 | 67.3 | S 1 | 11 | 16 | 1 | 20 | 0 | 5 | | Toulouse | 62.5 | NW 2 | 25 | 20 | | |
| Quade Hook | | | | | | | | | | | | | | | Tours | | | | | | | |
| Spitzbergen | 59.7 | SE 7 | 59 | 6 | 6 | 10 | 53.3 | SE 6 | 40 | 6 | 6 | 10 | 2 | 5 | | Ajaccio | | | | | | |
| Ingo | 69.4 | W 4 | 10 | 12 | 1 | 20 | 69.2 | NNW 2 | 12 | 12 | 2 | 20 | 0 | 1 | | Le Havre | | | | | | |
| Valdersund | 66.7 | NNE 3 | 00 | 17 | 1 | 50 | | | | | | | | | Marignane | 60.7 | SE 2 | 01 | 26 | 20 | | |
| Kinn | 66.1 | SSW 3 | 00 | 17 | 0 | 20 | 65.5 | SE 5 | 28 | 14 | 3 | 4 | 0 | III | Nancy | 64.9 | NE 1 | 10 | 20 | | | |
| Lister | 67.6 | NNW 1 | 22 | 15 | 0 | 4 | 67.3 | SW 1 | 26 | 14 | 3 | 10 | 0 | 1 | | Lerwick | 67.6 | S 3 | 27 | 13 | 4 | 1 |
| Bären-Insel | 65.0 | NNW 0 | 12 | 0 | 2 | 2 | | | | | | | | | Renfrew | 67.9 | SW 4 | 12 | 25 | 1 | 20 | |
| Andänes | 68.9 | S 1 | 11 | 13 | 2 | 20 | 67.5 | SE 1 | 00 | 12 | 0 | 20 | 0 | 1 | | Cranwell | 65.7 | S 2 | 02 | 27 | 0 | 10 |
| Röst | 68.3 | SE 2 | 10 | 12 | 2 | 20 | 66.7 | SE 2 | 00 | 12 | 1 | 20 | 0 | 1 | | Soilly | 67.3 | Stille | 01 | 18 | | |
| Jan Mayen | 58.6 | E 4 | 4 | 5 | 6 | 0.3 | | | | | | | | | Wick | 61.5 | S 3 | 11 | 15 | 1 | 20 | |
| Färöer | 68.3 | SSW 2 | 02 | 20 | 0 | 20 | 66.8 | SW 2 | 00 | 19 | 0 | 50 | 0 | 1 | | Malinhead | 61.8 | S 3 | 55 | 14 | 6 | 10 |
| Vardö | 69.5 | N 2 | 10 | 11 | 1 | 20 | 69.8 | N 2 | 00 | 2 | 0 | 20 | 0 | III | Tynemouth | 63.3 | SE 2 | 02 | 17 | 0 | 20 | |
| Brännö | 67.8 | N 2 | 00 | 18 | 0 | 20 | 66.0 | N 1 | 01 | 17 | 0 | 20 | 0 | - | Pembroke | 64.4 | S 2 | 12 | 17 | 0 | 20 | |
| Östere | 67.4 | S 2 | 00 | 16 | 3 | 20 | 68.8 | S 3 | 12 | 15 | 0 | 20 | 0 | 1 | | Roches Point | 65.9 | SW 2 | 11 | 16 | 2 | 2 |
| Dombas | 64.7 | S 2 | 10 | 10 | 1 | 20 | 64.1 | S 5 | 12 | 21 | 1 | 20 | 0 | - | Croydon | 65.9 | SW 1 | 02 | 26 | 0 | 50 | |
| Helsingfors | | | | | | | | | | | | | | | Aberdeen | 69.1 | S 3 | 01 | 18 | 0 | 20 | |
| Vasa | | | | | | | 67.3 | NNW 1 | 00 | 15 | 0 | 20 | | | Valencia | 62.2 | S 2 | 51 | 15 | 6 | 20 | |
| Kuopio | | | | | | | 67.1 | E 1 | 00 | 15 | | | | | Plymouth | 66.1 | S 3 | 23 | 16 | 3 | 2 | |
| Dorpat | | | | | | | | | | | | | | | Guernsey | 66.8 | E 1 | 24 | 21 | 3 | 10 | |
| Riga | 66.2 | N 3 | 01 | 21 | 0 | 50 | 65.0 | N 4 | 01 | 19 | 1 | 50 | 0 | 21 | | Stornoway | 65.6 | SW 4 | 11 | 15 | 10 | |
| Warschau | 64.4 | N 3 | 11 | 24 | 1 | 20 | 62.7 | N 3 | 01 | 22 | 0 | 20 | 0 | 2.5 | | Holyhead | 65.6 | SW 5 | 11 | 15 | 2 | 20 |
| Lemberg | 62.2 | N 3 | 11 | 22 | 1 | 10 | 61.4 | N 2 | 11 | 22 | 1 | 4 | 0 | 2.3 | | Donaghadee | 63.8 | SW 2 | 12 | 10 | 0 | 50 |
| Plinsk | | | | | | | | | | | | | | | Yarmouth | 67.0 | SE 2 | 01 | 18 | 0 | 20 | |
| Wilna | 61 | NE 2 | 12 | 23 | 1 | 10 | 63.5 | SE 2 | 00 | 21 | 0 | 10 | 0 | 2.3 | | Blacksod | 60.2 | SSW 5 | 11 | 14 | 6 | 20 |
| Krakau | 62.5 | E 1 | 16 | 21 | 6 | 3 | 62.0 | NE 1 | 01 | 21 | 1 | 10 | 2 | 2.3 | | Calshot | 66.5 | SE 3 | 01 | 20 | 0 | 20 |
| Posen | 65.3 | ENE 2 | 10 | 12 | 5 | 20 | 64.2 | N 1 | 11 | 22 | 5 | 20 | - | 2.4 | | Thorshavn | 58-- | SW 4 | Regen | 12 | | |
| Prag | 63.9 | NW 1 | 11 | 18 | 2 | 20 | 63.7 | Stille | 10 | 17 | 5 | 10 | 2 | 3.0 | | Seydisfjord | 46-- | S 3 | h.bod. | 17 | | |
| Eger | | | | | | | 64.4 | N 1 | 13 | 15 | 6 | 10 | 1 | 1.6 | | Acureyri | | | | | | |
| Preßburg | 61.1 | W 4 | 02 | 21 | 1 | 20 | 60.5 | N 1 | 12 | 21 | 1 | 20 | 0 | 2.3 | | Isafjord | | | | | | |
| Kaschau | 62.8 | N 4 | 01 | 26 | 0 | 20 | 60.0 | N 3 | 02 | 22 | 0 | 20 | 0 | 2.6 | | Reykjavik | | | | | | |
| Olmütz | 61.3 | E 4 | 12 | 24 | 1 | 50 | 61.6 | NW 1 | 11 | 18 | 1 | 50 | 0 | 2.4 | | Vestmanna | | | | | | |
| Budapest | 59.0 | NE 2 | h.bod. | 26 | | | | | | | | | | | Rebat | | | | | | | |
| Belgrad | | | | | | | | | | | | | | | Oran | | | | | | | |
| Sarajewo | | | | | | | | | | | | | | | Tanger | | | | | | | |
| Agram | | | | | | | | | | | | | | | Flora 2 | | | | | | | |
| Sofia | | | | | | | | | | | | | | | | | | | | | | |
| Athon | | | | | | | | | | | | | | | | | | | | | | |
| Korfu | | | | | | | | | | | | | | | | | | | | | | |

SCHIFFSMELDUNGEN

| Datum | Zeit | Breite | Länge | Luftdruck | Wind | Wetter | Temper. | W | Wellen | Seegang | Dünung | Datum | Zeit | Breite | Länge | Luftdruck | Wind | Wetter | Temper. | W | Wellen | Seegang | Dünung | | | | | |
|-------|------|--------|-------|-----------|-------|--------|---------|--------|--------------|---------|--------|-------|------|--------|-------|-----------|------|--------|---------|--------|--------------|---------|--------|----|----|--------|---|----|
| | | ° Gr. | ° Gr. | | | | Luft | Wasser | (in Zehntel) | | | | | | ° Gr. | | | | Luft | Wasser | (in Zehntel) | | | | | | | |
| 4.7. | 2p | 47°N | 24°W | 766 | N 4 | 0 | 17 | 16 | 2 | SD | 8 SW | 0 | NW | 15.7 | 20 | 55.0 | 37°N | 76.2 | S 4 | 45 | 7 | 8 | 2 | 20 | 10 | W | 1 | NW |
| " | 2p | 48°N | 20°W | 66 | W 1 | 16 | | | 5 | SD | 7 SW | 1 | W | " | 20 | 46.4 | 34°N | 65 | W 5 | 16 | 18 | 15 | 3 | 50 | 9 | str-cm | 0 | W |
| " | 2p | 52°N | 20°W | 64 | NNW 4 | 01 | 13 | 10 | 1 | SD | 5 cm | 1 | NW | " | 20 | 46.9 | 30°N | 67 | W 4 | 16 | 18 | 19 | 5 | 10 | 10 | cm-w | 0 | W |
| " | 7p | 52°N | 34°E | 67 | S 5 | 11 | | | | | | | | | | | | | | | | | | | | | | |