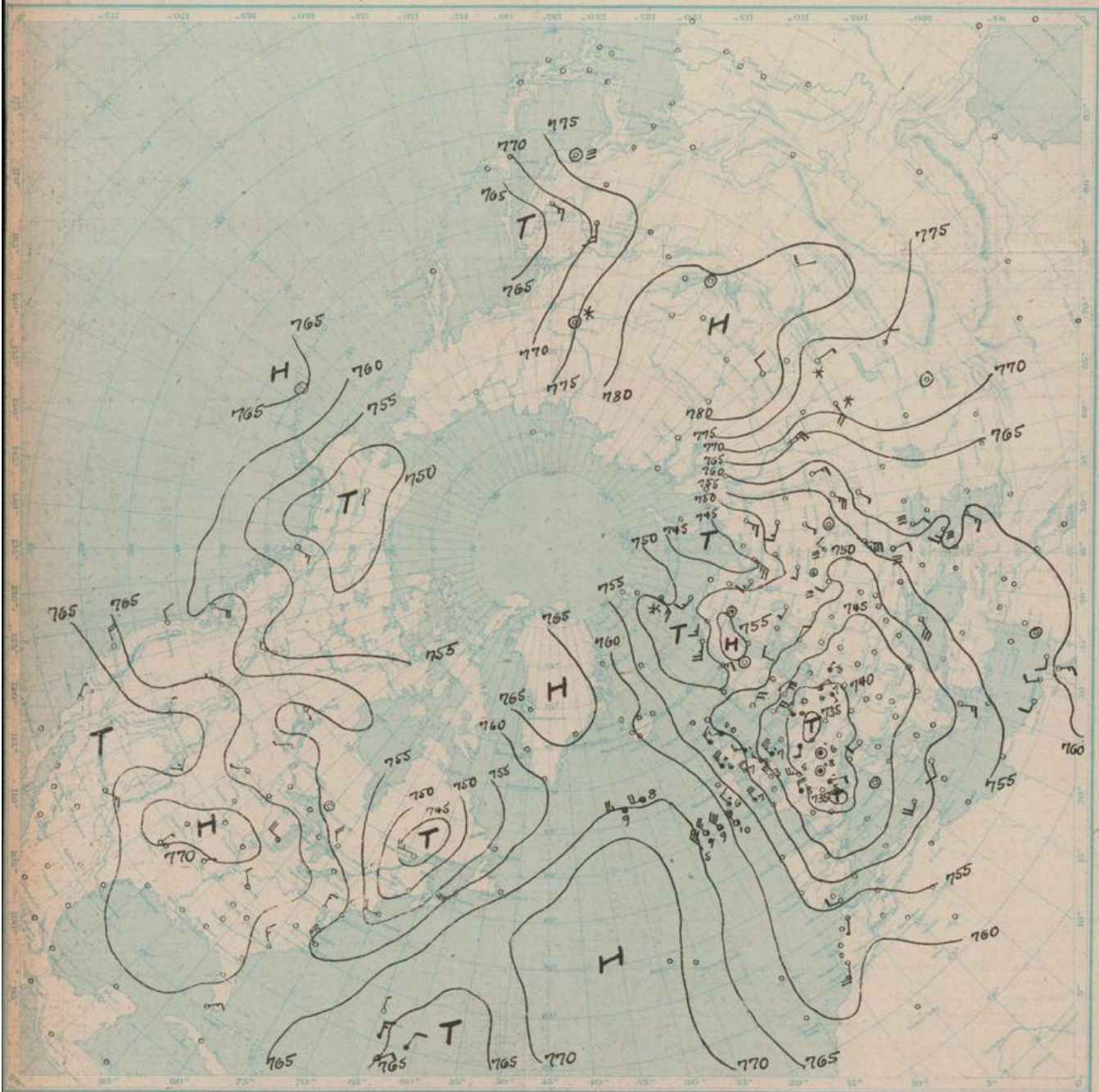
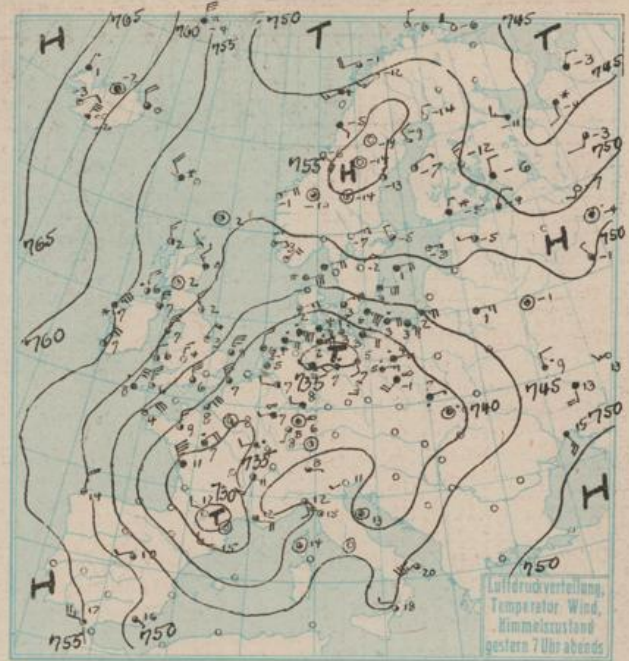
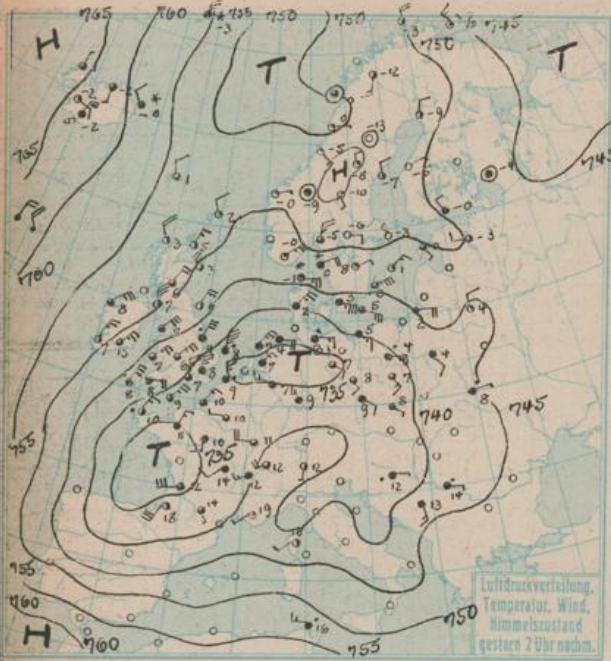


Montag, den 9. November 1925

DEUTSCHE



Luftdruck, Temperatur, Wind, Himmelszustand der nördlichen Halbkugel

Montag, den 9. Nov. 1925

Montag, 9. November 1925

STATION	MORGEN										STATION	MORGEN													
	Luftdruck	Wind	Wetter	Temperat.	Luftdruck Charakter u. Ander.	W	Sichtweite in km	Wolken (in Zehnteln)	Rel. Feucht.	Barometrisch		Minimum	Seegang	Luftdruck	Wind	Wetter	Temperat.	Luftdruck Charakter u. Ander.	W	Sichtweite in km	Wolken (in Zehnteln)	Rel. Feucht.	Barometrisch	Minimum	Seegang
Wien	742.3	NNE 4	00	2	-0.2				9	2		Rochefort	7												
Zürich	39.7	NW 2	11	4	-1.0	1	2	5	0	1	2	Bayonne													
Bern	41.6	W 1	11	3	+0.5	6	50	10	9	1	3	Bordeaux	57.5	NNW 1	27	7	+2.0	-	10	8	10	10	10	10	10
Genf	41.6	SW 4	13	8	+2.0	1	50	9	7	4	6	Clermont	44.5	NW 2	11	5	-	-	10	10	10	10	10	10	10
Lugano	42.6	N 1	51	7	-0.0	6	10	10	8	1	6	Dijon	42.9	Stille	50	6	+3.5	-	10	10	10	10	10	10	10
Helder	42.8	NNE 3	30	6	+1.0	5	10	7	8	1	1	Calais	44.1	NNE 7	25	5	+1.5	-	50	10	10	10	10	10	10
Vilssingen	42.7	N 2	50	5	+1.5	6	10	8	8	0.3	1	Brest	55.0	NNW 3	30	8	+4.0	-	50	7	10	10	10	10	10
Ulrecht	41.6	N 3	10	4	+1.0	6	20	8	7	0.2	1	Paris	44.3	NW 4	20	6	+2.5	-	20	8	10	10	10	10	10
Kopenhagen	42.9	EME 7	11	3	+0.0	5	20	10	8	0.6	1	Perpignan	45.5	NW 5	11	11	+2.0	-	250	5	10	10	10	10	10
Skagen	47.8	EME 5	11	0	+0.0	1	10	8	8	0	1	Rennes													
Hanstholm	46.1	EME 5	11	1	-0.0	7	50	9	7	0.3	1	Strasbourg													
Blaavandshuk	43.3	NE 4	17	2	-0.0	7	50	10	8	1	1	Toulouse	46.4	NNW 2	11	8	+3.5	-	20	10	10	10	10	10	10
Hammershus	39.7	ESE 9	55	4	-0.0	6	20	10	8	0	10	Tours	48.1	NNW 5	11	6	+3.5	-	10	10	10	10	10	10	10
Abisko	52.8	SW 2	11	-11	-0.0	1	2	9	8	0	14	Ajaccio	48.6	NNW 1	27	13	+0.5	-	10	10	10	10	10	10	10
Haparanda	55.0	Stille	01	-18	+1.0	0	4	3	8	0	19	Le Havre	48.0	NNE 8	37	6	+3.5	-	10	10	10	10	10	10	10
Stensele												Marignane	41.4	NW 2	11	11	+2.0	-	250	10	10	10	10	10	10
Oestersund	56.4	Stille	11	-13	-0.0	1	50	10	8	0	15	Nancy	39.2	Stille	50	5	+1.5	-	250	10	10	10	10	10	10
Hernösand	55.9	N 1	62	-10	+1.0	7	250	10	8	0	1	Lerwick	47.3	NNW 1	01	1	+1.5	-	50	4	10	10	10	10	10
Särna	55.5	NW 1	11	-20	-0.0	2	250	10	8	0	24	Renfrew	51.3	Stille	12	-2	-0.0	-	0	4	8	10	10	10	10
Karlstad	52.0	NW 1	12	-8	+0.5	1	-	7	8	0	10	Cranwell	49.4	NNW 4	01	-1	+1.0	-	0	10	1	10	10	10	10
Stokholm	51.4	NE 1	02	-4	+1.0	9	10	3	8	0	7	Scilly	54.0	NNW 0	01	8	+0.5	-	50	5	10	10	10	10	10
Jonköping	48.9	NE 2	11	-2	-0.0	1	50	10	8	0	3	Wick	49.3	NW 2	14	1	-0.5	-	7	50	7	10	10	10	10
Wisby	48.6	EME 5	11	1	-0.0	7	250	9	8	0	1	Mailhead	52.0	NNW 5	57	6	+0.5	-	50	5	10	10	10	10	10
Kalmar												Tynemouth	49.6	NW 2	07	1	-0.0	-	5	10	4	10	10	10	10
Gällivare												Pembroke	51.7	N 2	13	11	-0.0	-	5	50	8	10	10	10	10
Karlskamm												Roches Point	56.7	N 3	01	3	+0.5	-	0	20	-	10	10	10	10
Bjuröklubb	55.0	NW 2	01	-12	+0.5	0	250	1	8	0	1	Croydon	49.0	NW 2	00	1	+1.0	-	0	10	1	10	10	10	10
Quade Hook												Aberdeen	49.3	NNW 3	01	1	-0.5	-	8	10	3	10	10	10	10
Spitzbergen												Valentia	57.2	NNE 3	06	7	+0.5	-	50	2	10	10	10	10	10
Ingö												Plymouth	52.5	Stille	02	2	+1.5	-	8	50	2	10	10	10	10
Valdersund	49.5	SE 4	02	-6	-0.0	0	50	1	8	0	1	Guernsey	50.8	N 5	11	6	+1.0	-	1	50	8	10	10	10	10
Kinn	50.1	E 5	02	-3	+0.0	0	250	2	8	0	1	Stornoway	51.0	Stille	32	2	+0.5	-	5	20	6	10	10	10	10
Lister	48.9	EME 3	33	-2	+1.0	1	50	8	8	0	1	Holyhead	51.3	NW 6	31	6	+0.5	-	50	1	10	10	10	10	10
Bären-Insel	49.7	SE 3	60	-5	-0.5	7	2	10	8	0	10	Donaghadee	52.7	W 3	16	9	-0.0	-	6	50	7	10	10	10	10
Andänes	48.6	SW 3	10	-2	-0.0	5	20	8	8	1	1	Yarmouth	46.5	N 0	30	5	+1.0	-	6	10	10	10	10	10	10
Röst	49.9	SW 6	11	1	+0.5	7	250	10	8	0	1	Blacksod													
Jan Mayen	54.8	NNW 4	00	-5	-0.0	5	-	4	8	0	1	Calshot	44.3	NNW 4	01	-	+1.0	-	0	20	1	10	10	10	10
Färder	57.7	SSW 4	11	-4	+1.0	1	250	10	8	0	1	Thorshavn	51.3	NW 4	11	-1	-0.5	-	7	20	6	10	10	10	10
Vardö	49.5	NNW 3	01	-5	+1.0	0	250	2	8	0	1	Seydisfjord	57.6	N 2	11	-2	-0.5	-	5	4					
Brönö	52.6	E 2	00	-5	-0.0	1	250	-	7	0	1	Acureyri	57.4	Stille	11	-3	-0.5	-	2	50					
Utsire	50.4	E 2	01	-2	-0.0	0	250	1	8	0	1	Isafjord	60.5	Stille	10	-1	-0.5	-	2	50					
Dombas	53.6	N 1	01	-19	-0.0	1	250	-	9	0	20	Reykjavik	57.0	E 1	01	-5	-0.5	-	0	250	-	4			
Helsingfors	53.6	NE 1	11	-7	-1.0	7	10	10	8	0	8	Vestmännö	58.2	N 5	01	-2	-0.5	-	0	4					
Vasa	55.1	EME 1	00	-13	+1.0	0	250	2	8	0	1	Alexandrovska													
Kuopio	56.0	N 1	01	-14	+1.0	0	20	-	7	0	15	Archangelsk	49.1	W 3	6d.	-2	+2.0	-							
Dorpat												Ust-Zylma	48.3	SW 3	6d.	-5	+1.0	-							
Riga	49.2	NE 4	12	-4	+0.5	1	50	9	8	0	7	Matochkin-Sharr													
Warschau												Dickson													
Lemberg	45.7	W 2	11	6	+3.5	1	2	8	8	0	6	Petersburg	53.0	N 2	1/2bd.	-9	+0.5	-							
Pinsk	41.5	Stille	25	3	-2.5	3	1	Nebeol	0	12	10	Tscherdyn													
Wilna	48.8	NE 3	61	-1	-1.5	7	0.5	10	8	0	4	Moskau	51.4	NW 2	6d.	-1	-0.0	-							
Krakau	41.1	S 1	11	3	+1.0	1	4	9	8	0	2	Kasan	53.1	Stille	Reg.	4	+1.2	-							
Posen	40.8	S 1	11	5	+1.0	1	2	8	8	0	4	Kiew	43.0	SE 3	Nebl.	10	-0.8	-							
Frag	40.9	SW 1	12	5	+0.5	0	10	6	8	0	4	Ufa	57.8	SSW 7	6d.	4	+0.5	-							
Eger		SSW 1	11	4	+0.5	6	20	7	8	0	2	Saratow													
Preßburg	43.0	NE 1	27	4	-0.0	6	2	Nebeol	0	0.3	1	Orenburg	63.0	SW 2	3/4bd.	4	+0.3	-							
Kaschau	45.5	SSW 3	10	7	+2.0	6	50	5	8	2	5	Odessa	46.7	S 5	6d.	13	+0.6	-							
Olmütz	42.9	SW 1	23	4	+1.0	6	0.2	Nebeol	0	0.5	7	Sewastopol													
Budapest												Astrachan	61.1	SSE 1	Nebl.	8	+0.8	-							
Belgrad												Emba													
Serajewo												Batum													
Agram												Baku	57.1	SW 3	3/4bd.	16	-								