

WETTERBERICHT DER DEUTSCHEN SEEWARTE

JAHRGANG 50, Nr. 151.

VERLAGSORT HAMBURG

Sonntag, 31. Mai


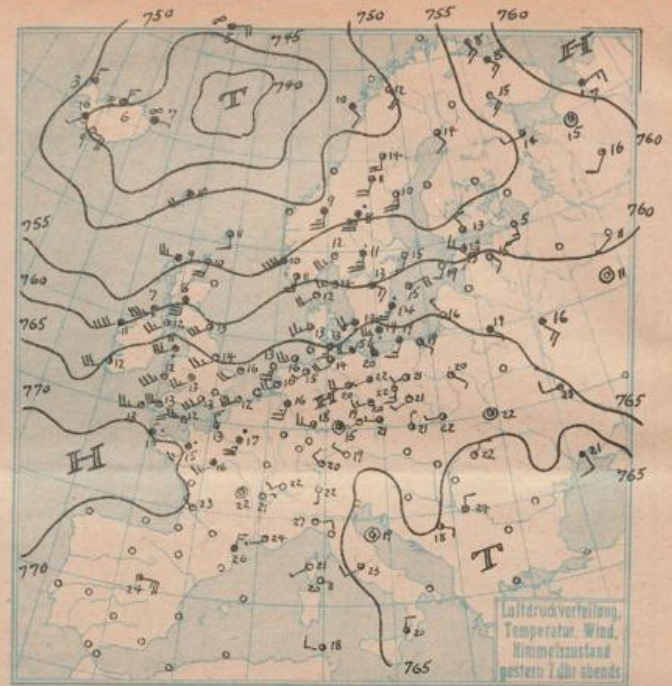
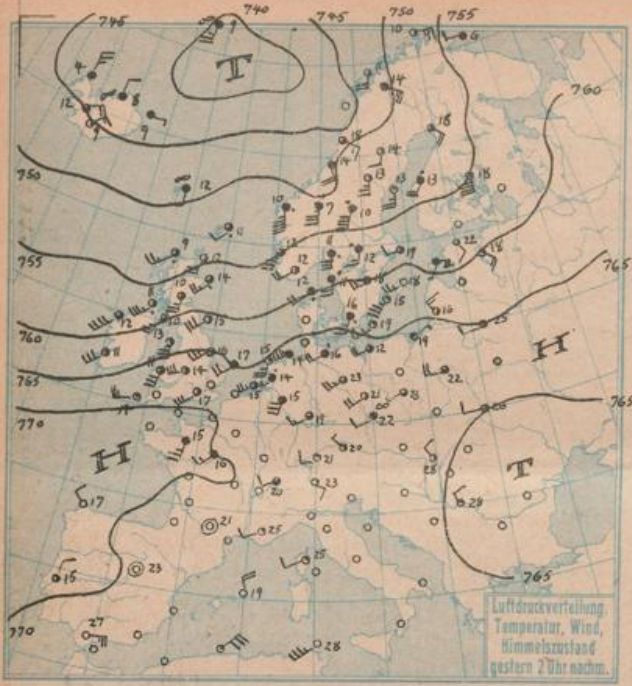
1925

Mitteleuropäische Zeit — Luftdruck reduziert auf 0° Temperatur, Meeresspiegel und Schwere in 45° Breite — Temperatur in Celsius-Graden — Windstärke nach Beaufortskala (12 — Orkan) — Wetter: 00 bis 09 wolkenlos bis halb bedeckt; 10 bis 19 halb bis ganz bedeckt; 20 bis 29 Dunst oder Nebel; 30 bis 39 Schauer; 40 bis 49 Rieselregen; 50 bis 59 sonstiger Regen; 60 bis 69 Schnee; 70 bis 79 Graupel oder Regen und Schnee gemischt; 80 bis 89 Hagel; 90 bis 99 Gewitter — W = Witterungsverlauf seit der letzten Beobachtung: 0 = wolkenlos bis halb bedeckt, 1 = wolkig, 2 = anhaltend ganz bedeckt, 3 = Dunst oder Nebel, 4 = dichter Nebel, 5 = Schauer, 6 = Regen oder Rieselregen, 7 = Schnee, 8 = Graupeln oder Hagel, 9 = Gewitter — Relative Feuchtigkeit: 0 = 95 bis 100%, 1 = 90 bis 94%, 2 = 80 bis 89%, 3 = 70 bis 79%, 4 = 60 bis 69%, 5 = 50 bis 59%, 6 = 40 bis 49%, 7 = 30 bis 39%, 8 = 20 bis 29%, 9 = 10 bis 19%

| DEUTSCHE STATIONEN | GESTERN NACHMITTAG 2 UHR | | | | | | | | | | GESTERN ABEND 7 UHR | | | | | | | | | | | | | | |
|---------------------------|--------------------------|-----------|-------|--------|-----------|--------------------------------|---|------------------|---------------------|--------------|---------------------|------------|---------|-----------|-------|--------|-----------|--------------------------------|------|------------------|---------------------|--------------|---------|---------|---------|
| | Uhrzeit | Luftdruck | Wind | Wetter | Temperat. | Luftdruck Charakter. u. Ander. | W | Sichtweite in km | Wolken (in Zehntel) | Rel. Feucht. | Seegang | Wolkenhöhe | Uhrzeit | Luftdruck | Wind | Wetter | Temperat. | Luftdruck Charakter. u. Ander. | W | Sichtweite in km | Wolken (in Zehntel) | Rel. Feucht. | Minimum | Maximum | Seegang |
| Borkum | 2 | 759.5 | SW 7 | 13 | 14 | +1.5 | 2 | 10 | 10 | m | 9 | 6 | 7 | 760.4 | ESE 5 | 10 | 15 | +0.5 | 1 | 20 | 6 | 3 | 4 | 15 | 6 |
| Helgoland | 2 | 69.7 | SW 6 | 13 | 14 | 0 | 6 | 2 | 10 | n | 9 | 2 | 7 | 60.1 | W 4 | 16 | 15 | 0 | 5 | 4 | 8 | 4 | 15 | 5 | 2 |
| Altenwalde | 2 | 69.7 | SW 4 | 54 | 13 | 0 | 6 | 2 | 10 | n | 9 | 2 | 7 | 62.3 | SW 3 | 10 | 15 | 0 | 2 | 20 | 4 | 1 | 17 | 4 | 19 |
| Bremen | 2 | 61.9 | SW 4 | 61 | 16 | +1.0 | 6 | 10 | 10 | m | 7 | 4 | 7 | 62.1 | WSW 4 | 10 | 14 | 0 | 6 | 10 | 9 | 2 | 19 | 4 | 4 |
| Hamburg | 2 | 61.9 | SW 4 | 61 | 16 | +1.0 | 6 | 10 | 10 | m | 7 | 4 | 7 | 62.1 | WSW 4 | 10 | 14 | 0 | 6 | 10 | 9 | 2 | 19 | 4 | 4 |
| Kiel | 2 | 61.5 | SSW 4 | 11 | 14 | +0.5 | 6 | 0.05 | 10 | str. | 0 | 6 | 8 | 61.8 | S 3 | 01 | 13 | 0 | 6 | 0.05 | 5 | 2 | 17 | 6 | 6 |
| Warnemünde | 2 | 61.5 | SSW 4 | 11 | 14 | +0.5 | 6 | 0.05 | 10 | str. | 0 | 6 | 8 | 61.8 | S 3 | 01 | 13 | 0 | 6 | 0.05 | 5 | 2 | 17 | 6 | 6 |
| Swinemünde | 2 | 61.5 | SSW 4 | 11 | 14 | +0.5 | 6 | 0.05 | 10 | str. | 0 | 6 | 8 | 61.8 | S 3 | 01 | 13 | 0 | 6 | 0.05 | 5 | 2 | 17 | 6 | 6 |
| Rügenwaldermünde | 2 | 61.5 | SSW 4 | 11 | 14 | +0.5 | 6 | 0.05 | 10 | str. | 0 | 6 | 8 | 61.8 | S 3 | 01 | 13 | 0 | 6 | 0.05 | 5 | 2 | 17 | 6 | 6 |
| Danzig | 2 | 64.9 | NE 1 | 01 | 19 | 0 | 0 | 50 | 2 | str. cu | 5 | 6 | 7 | 64.3 | SE 1 | 01 | 19 | 0 | 0 | 50 | 5 | 6 | 24 | 6 | 6 |
| Königsberg | 2 | 63.2 | NW 3 | 01 | 16 | +1.0 | 0 | 50 | 4 | cu | 7 | 9 | 7 | 64.5 | NE 1 | 01 | 16 | 0 | 0 | 20 | 4 | 0 | 20 | 9 | 9 |
| Memel | 2 | 63.2 | NW 3 | 01 | 16 | +1.0 | 0 | 50 | 4 | cu | 7 | 9 | 7 | 64.5 | NE 1 | 01 | 16 | 0 | 0 | 20 | 4 | 0 | 20 | 9 | 9 |
| Aachen | 2 | 64.3 | SSW 6 | 11 | 15 | +1.0 | 2 | 50 | 10 | str. cu | 7 | 4 | 7 | 64.3 | SSW 5 | 11 | 16 | 0 | 1 | 20 | 10 | 8 | 16 | 3 | 3 |
| Köln | 2 | 62.3 | SSW 5 | 11 | 19 | 0 | 1 | 20 | 8 | str. cu | 4 | 5 | 7 | 62.3 | SW 2 | 00 | 15 | 0 | 5 | 0.5 | 3 | 0 | 3 | 15 | 7 |
| Hannover | 2 | 62.3 | SSW 5 | 11 | 19 | 0 | 1 | 20 | 8 | str. cu | 4 | 5 | 7 | 62.3 | SW 2 | 00 | 15 | 0 | 5 | 0.5 | 3 | 0 | 3 | 15 | 7 |
| Magdeburg | 2 | 62.3 | SSW 5 | 11 | 19 | 0 | 1 | 20 | 8 | str. cu | 4 | 5 | 7 | 62.3 | SW 2 | 00 | 15 | 0 | 5 | 0.5 | 3 | 0 | 3 | 15 | 7 |
| Dresden | 2 | 64.9 | SW 4 | 01 | 21 | +0.5 | 0 | 50 | 5 | str. cu | 4 | 6 | 7 | 64.6 | WSW 3 | 01 | 20 | +0.5 | 1 | 50 | 2 | 4 | 22 | 9 | 9 |
| Berlin | 2 | 63.4 | W 2 | 01 | 24 | -0.5 | 0 | 10 | 3 | cu, ca | 3 | 5 | 7 | 63.5 | WSW 1 | 10 | 22 | 0 | 1 | 10 | 7 | 0 | 25 | 7 | 7 |
| Grünberg in Schles. | 2 | 65.3 | WSW 1 | 02 | 23 | -0.5 | 0 | 20 | 3 | cu, ni | 5 | 6 | 7 | 64.7 | WSW 2 | 04 | 21 | +0.5 | 0 | 20 | 3 | 4 | 23 | 7 | 7 |
| Breslau | 2 | 65.3 | WSW 1 | 02 | 23 | -0.5 | 0 | 20 | 3 | cu, ni | 5 | 6 | 7 | 64.7 | WSW 2 | 04 | 21 | +0.5 | 0 | 20 | 3 | 4 | 23 | 7 | 7 |
| Frankfurt a. M. | 2 | 66.7 | WSW 3 | 11 | 19 | 0 | 2 | 50 | 8 | str. cu | 4 | 6 | 7 | 66.6 | W 3 | 12 | 18 | +1.0 | 1 | 20 | 9 | 5 | 34 | 7 | 7 |
| Karlsruhe | 2 | 66.7 | WSW 3 | 11 | 19 | 0 | 2 | 50 | 8 | str. cu | 4 | 6 | 7 | 66.6 | W 3 | 12 | 18 | +1.0 | 1 | 20 | 9 | 5 | 34 | 7 | 7 |
| Friedrichshafen | 2 | 66.7 | WSW 3 | 11 | 19 | 0 | 2 | 50 | 8 | str. cu | 4 | 6 | 7 | 66.6 | W 3 | 12 | 18 | +1.0 | 1 | 20 | 9 | 5 | 34 | 7 | 7 |
| Bamberg | 2 | 65.0 | WSW 1 | 00 | 20 | -0.5 | 1 | 50 | 4 | cu | 4 | 7 | 7 | 66.9 | NW 1 | 00 | 19 | -0.5 | 0 | 50 | 10 | 5 | 0 | 23 | 9 |
| München | 2 | 65.0 | WSW 1 | 00 | 20 | -0.5 | 1 | 50 | 4 | cu | 4 | 7 | 7 | 66.9 | NW 1 | 00 | 19 | -0.5 | 0 | 50 | 10 | 5 | 0 | 23 | 9 |
| Kahler Asten 852 | 2 | 64.9 | WSW 4 | 01 | 21 | +0.5 | 0 | 50 | 5 | str. cu | 4 | 6 | 7 | 64.6 | WSW 3 | 01 | 20 | +0.5 | 1 | 50 | 2 | 4 | 22 | 9 | 9 |
| Wasserkuppe (Höhe) 950 | 2 | 63.4 | W 2 | 01 | 24 | -0.5 | 0 | 10 | 3 | cu, ca | 3 | 5 | 7 | 63.5 | WSW 1 | 10 | 22 | 0 | 1 | 10 | 7 | 0 | 25 | 7 | 7 |
| Feldberg in Taunus 801 | 2 | 65.3 | WSW 1 | 02 | 23 | -0.5 | 0 | 20 | 3 | cu, ni | 5 | 6 | 7 | 64.7 | WSW 2 | 04 | 21 | +0.5 | 0 | 20 | 3 | 4 | 23 | 7 | 7 |
| Brocken 1149 | 2 | 65.3 | WSW 1 | 02 | 23 | -0.5 | 0 | 20 | 3 | cu, ni | 5 | 6 | 7 | 64.7 | WSW 2 | 04 | 21 | +0.5 | 0 | 20 | 3 | 4 | 23 | 7 | 7 |
| Fichtelberg 1218 | 2 | 66.9 | WSW 5 | 11 | 12 | 0 | 1 | 50 | 5 | str. cu | 6 | 2 | 7 | 66.9 | WSW 5 | 00 | 13 | 0 | 0 | 20 | 3 | 0 | 24 | 5 | 5 |
| Schneekoppe 1608 | 2 | 66.9 | WSW 5 | 11 | 12 | 0 | 1 | 50 | 5 | str. cu | 6 | 2 | 7 | 66.9 | WSW 5 | 00 | 13 | 0 | 0 | 20 | 3 | 0 | 24 | 5 | 5 |
| Feldberg i. Schwarz. 1292 | 2 | 66.9 | WSW 5 | 11 | 12 | 0 | 1 | 50 | 5 | str. cu | 6 | 2 | 7 | 66.9 | WSW 5 | 00 | 13 | 0 | 0 | 20 | 3 | 0 | 24 | 5 | 5 |
| Zugspitze 2964 | 2 | 63.5 | WSW 5 | 01 | 12 | +1.0 | 0 | 10 | 3 | str. cu | 5 | 8 | 7 | 63.7 | SE 2 | 29 | 3 | +1.0 | 4 | 0.05 | 0 | 0 | 5 | 0 | 0 |
| Säntis 2500 | 2 | 64.7 | WSW 5 | 12 | 8 | +1.0 | 1 | 6 | str. cu | 5 | 8 | 7 | 64.7 | SE 2 | 29 | 3 | +1.0 | 4 | 0.05 | 0 | 0 | 5 | 0 | 0 | |
| Sonnblick 8106 | 2 | 64.7 | WSW 5 | 12 | 8 | +1.0 | 1 | 6 | str. cu | 5 | 8 | 7 | 64.7 | SE 2 | 29 | 3 | +1.0 | 4 | 0.05 | 0 | 0 | 5 | 0 | 0 | |

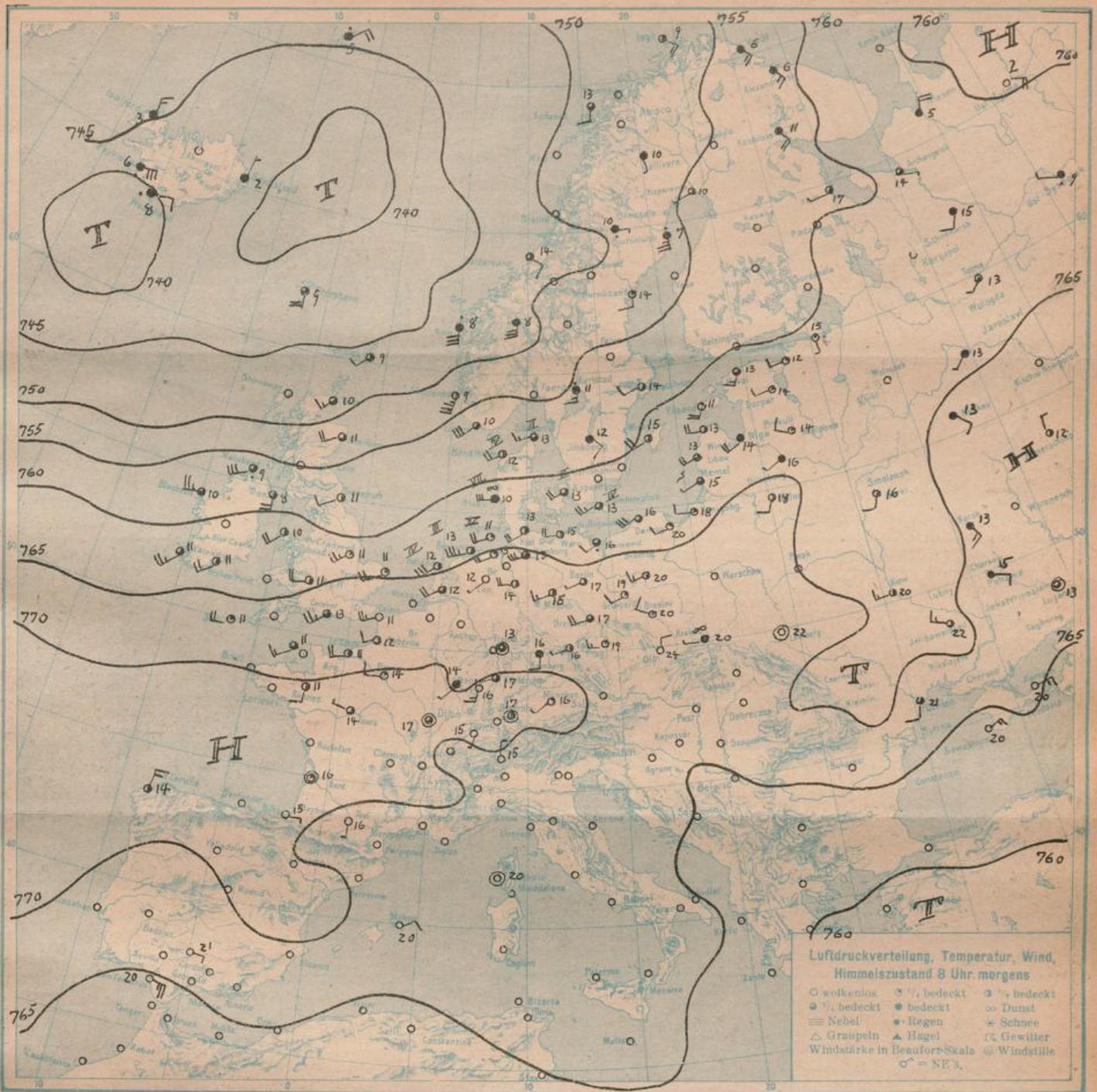
Luftdruck der Bergstationen nicht auf Schwere und Meeresspiegel reduziert

| KUSTENSTATIONEN UND FEUERSCHIFFE | | HEUTE MORGEN 8 UHR | | | | | | | | | | | | | | | | | | | | | | | | | |
|-----------------------------------|--|--------------------|--------|-----------|--------------------------------|--------|------------------|---------------------|--------------|---------|---------|---------|------------|---------|-----------|------|--------|-----------|--------------------------------|----|------------------|---------------------|--------------|---------|---------|---------|------------|
| NACHMITTAG UND ABEND DES VORTAGES | | DEUTSCHE STATIONEN | | | | | | | | | | | | | | | | | | | | | | | | | |
| Uhrzeit | Luftdruck | Wind | Wetter | Temperat. | Luftdruck Charakter. u. Ander. | W | Sichtweite in km | Wolken (in Zehntel) | Rel. Feucht. | Minimum | Maximum | Seegang | Wolkenhöhe | Uhrzeit | Luftdruck | Wind | Wetter | Temperat. | Luftdruck Charakter. u. Ander. | W | Sichtweite in km | Wolken (in Zehntel) | Rel. Feucht. | Minimum | Maximum | Seegang | Wolkenhöhe |
| List | 2p: 65.5-7, bedeckt, gew. brät Regen See 3 7p: SW 3-5, heiter, gew. Sicht, See 6 | Borkum | 8 | 764.3 | WSW 7 | 11 | 13 | +1.5 | 1 | 20 | 6 | 1 | cu, ca | 8 | 0 | 17 | 5 | 5 | 5 | 17 | 5 | 5 | 5 | 5 | 5 | 5 | 5 |
| Balk | 2p: 76.6, SW 4, WW 5, Temp 13°, Sicht 10 km, See 4 7p: 76.7, SW 5, WW 4, Temp 13°, Sicht 20 km, See 4 | Wilhelmshaven | 8 | 64.9 | WSW 4 | 02 | 13 | +2.0 | 0 | 10 | 1 | cu, ca | 8 | 1 | 17 | 5 | 5 | 5 | 5 | 17 | 5 | 5 | 5 | 5 | 5 | 5 | 5 |
| Arkona | 2p: 76.6, SW 4, WW 5, Temp 13°, Sicht 10 km, See 4 7p: 76.7, SW 5, WW 4, Temp 13°, Sicht 20 km, See 4 | Helgoland | 8 | 62.8 | WSW 4 | 02 | 13 | +2.0 | 0 | 10 | 1 | cu, ca | 8 | 1 | 17 | 5 | 5 | 5 | 5 | 17 | 5 | 5 | 5 | 5 | 5 | 5 | 5 |
| Außenjade | 2p: 76.6, SW 4, WW 5, Temp 13°, Sicht 10 km, See 4 7p: 76.7, SW 5, WW 4, Temp 13°, Sicht 20 km, See 4 | Altenwalde | 8 | 63.5 | W 4 | 00 | 14 | +1.0 | 0 | 20 | 5 | str. cu | 7 | 0 | 10 | 5 | 5 | 5 | 5 | 10 | 5 | 5 | 5 | 5 | 5 | 5 | 5 |
| Marienleuchte | 2p: 76.6, SW 4, WW 5, Temp 13°, Sicht 10 km, See 4 7p: 76.7, SW 5, WW 4, Temp 13°, Sicht 20 km, See 4 | Bremen | 8 | 66.0 | W 4 | 02 | 14 | +1.5 | 0 | 50 | 6 | str. cu | 7 | 0 | 10 | 5 | 5 | 5 | 5 | 10 | 5 | 5 | 5 | 5 | 5 | 5 | 5 |
| Borkumriff | 2p: 76.6, SW 4, WW 5, Temp 13°, Sicht 10 km, See 4 7p: 76.7, SW 5, WW 4, Temp 13°, Sicht 20 km, See 4 | Hamburg | 8 | 65.1 | WSW 6 | 10 | 13 | +1.5 | 0 | 20 | 7 | str. cu | 7 | 0 | 17 | 5 | 5 | 5 | 5 | 17 | 5 | 5 | 5 | 5 | 5 | 5 | 5 |
| Amrumbank | 2p: 76.6, SW 4, WW 5, Temp 13°, Sicht 10 km, See 4 7p: 76.7, SW 5, WW 4, Temp 13°, Sicht 20 km, See 4 | Groß-Borstel | 8 | 61.8 | SW 3 | 02 | 13 | +1.5 | 0 | 50 | 4 | str. cu | 7 | 0 | 17 | 5 | 5 | 5 | 5 | 17 | 5 | 5 | 5 | 5 | 5 | 5 | 5 |
| Adlergrund | 2p: 76.6, SW 4, WW 5, Temp 13°, Sicht 10 km, See 4 7p: 76.7, SW 5, WW 4, Temp 13°, Sicht 20 km, See 4 | Kiel | 8 | 61.8 | SW 4 | 01 | 13 | +1.5 | 0 | 0.05 | 5 | cu, str | 8 | 0 | 10 | 6 | 6 | 6 | 6 | 10 | 6 | 6 | 6 | 6 | 6 | 6 | 6 |
| Borkum | 5p: 76.0, ESE 5, WW 10, Temp 15° | Warnemünde | 8 | 62.4 | W 4 | 01 | 15 | +1.5 | 1 | 10 | 4 | cu | 7 | 0 | 10 | 5 | 5 | 5 | 5 | 10 | 5 | 5 | 5 | 5 | 5 | 5 | 5 |
| | | Swinemünde | 8 | 63.7 | WSW 3 | 08 | 16 | +0.5 | 5 | 4 | 9 | str. cu | 8 | 9 | 14 | 4 | 4 | 4 | 4 | 14 | 4 | 4 | 4 | 4 | 4 | 4 | 4 |
| | | Rügenwaldermünde | 8 | 63.5 | SW 6 | wolkig | 16 | +1.5 | 1 | 10 | 7 | str. cu | 7 | 12 | 11 | 4 | 4 | 4 | 4 | 11 | 4 | 4 | 4 | 4 | 4 | 4 | 4 |
| | | Danzig | 8 | 64.9 | WSW 2 | 01 | 20 | +0.5 | 1 | 50 | 2 | str. cu | 2 | 14 | 6 | 6 | 6 | 6 | 6 | 14 | 6 | 6 | 6 | 6 | 6 | 6 | 6 |
| | | Königsberg | 8 | 64.5 | W 2 | 00 | 18 | 0 | 0 | 50 | 2 | str. cu | 5 | 0 | 17 | 9 | 9 | 9 | 9 | 17 | 9 | 9 | 9 | 9 | 9 | 9 | 9 |
| | | Memel | 8 | | | | | | | | | | | | | | | | | | | | | | | | |



Luftdruck, Temperatur, Wind, Himmelzustand der nördlichen Halbkugel

vom 31. Mai 1925



ALLGEMEINE ÜBERSICHT 8 Uhr morgens: Sonntag, 31. Mai 1925

Starker Druckanstieg von Westen her, der sich besonders über Schottland mit der druck erhöhenden Wirkung der kalten Luftmassen paart, welche auf der Südseite des Islandtiefs in langen Bahnen westöstlich strömen, füllt dieses Tief nunmehr auf und drängt seinen Kernpunkt weiter nordwärts. Die Folge ist in Mitteleuropa, wo die „Schauerluft“ merkliche Abkühlung verursacht, allmähliche Auflösung der Wolkendecke und Nachlassen der Niederschläge.

mit J. G. L.

WETTERAUSSICHTEN AN DER DEUTSCHEN KÜSTE für Montag, 1. Juni 1925

NORDSEE, westl. OSTSEE Frische böige, hernach abflauende westliche Winde, zunehmende Aufheiterung, trocken, kühl.

mittlere OSTSEE: (W. Swinemünde) Schwache bis mässige Winde aus westlichen Richtungen, heiter, warm, später zunehmende Gewitterneigung.

östl. OSTSEE: (W. Königsberg) Frische westliche Winde, teils heiter, teils wolzig, keine nennenswerten Niederschläge.

Sturmwarnungen:

| STATION | MORGEN | | | | | | | | | | STATION | MORGEN | | | | | | | | | | | | | |
|--------------|-----------|-------|--------|-----------|--------------------------------|---|------------------|----------------------|--------------|--------------|---------|-----------------|---------|-----------|----------|--------|-----------|--------------------------------|-----|------------------|----------------------|--------------|------------|---------|---------|
| | Luftdruck | Wind | Wetter | Temperat. | Luftdruck Charakter. u. Ander. | W | Sichtweite in km | Wolken (in Zehnteil) | Rel. Feucht. | Niederschlag | | Minimum | Seegang | Luftdruck | Wind | Wetter | Temperat. | Luftdruck Charakter. u. Ander. | W | Sichtweite in km | Wolken (in Zehnteil) | Rel. Feucht. | II drehung | Minimum | Seegang |
| Wien | | | | | | | | | | | | Rochefort | 70.2 | E 1 | 01 | 15 | +0.5 | - | 10 | klar | - | - | 0 | IV | |
| Zürich | | | | | | | | | | | | Bayonne | 70.4 | Sille | 01 | 16 | - | - | 50 | 3 | - | - | 0 | 9 | |
| Bern | | | | | | | | | | | | Bordeaux | | | | | | | | | | | | | |
| Genf | 64.3 | SSW 1 | 00 | 15 | 0 | 0 | SD | klar | 8 | 0 | 10 | Clermont | | | | | | | | | | | | | |
| Lugano | 68.6 | N 1 | 00 | 15 | +0.5 | 0 | 20 | klar | 6 | 0 | 11 | Dijon | 70.4 | Sille | 11 | 17 | +0.5 | - | 0.5 | 9 | - | - | 0 | 11 | |
| Heider | 64.8 | SW 6 | 06 | 12 | +1.0 | 5 | 20 | 4 | ca | 7 | 2 | Calais | 69.8 | WSW 5 | 11 | 11 | +1.5 | - | 20 | 10 | - | - | 0 | 11 | |
| Vlissingen | | | | | | | | | | | | Brest | | | | | | | | | | | | | |
| Utrecht | 66.8 | SW 4 | 12 | 12 | +0.5 | 0 | 20 | 10 | ca | 8 | 0 | Paris | 70.0 | W 2 | 01 | 14 | - | - | 20 | 3 | - | - | 1 | 12 | |
| Kopenhagen | 61.4 | SW 4 | 16 | 13 | - | 5 | SD | 7 | ca | 7 | 0.2 | Perpignan | 68.9 | Sille | 01 | 11 | - | - | 50 | klar | - | - | 0 | 14 | |
| Köpenhagen | 57.2 | WSW 3 | 11 | 13 | 0 | 1 | 4 | 8 | 31 | ca | 9 | Rennes | 70.2 | S 2 | 11 | 11 | +0.5 | - | 20 | 5 | - | - | 0 | 8 | |
| Hanstholm | 57.2 | WSW 4 | 01 | 12 | +1.0 | 1 | 20 | 5 | ca | 9 | 0 | Strasbourg | 69.9 | SSW 3 | 11 | 16 | +0.5 | - | 50 | bedeckt | - | - | 0 | 13 | |
| Blaavandshuk | 60.7 | W 6 | 21 | 10 | +1.0 | 1 | SD | 7 | ca | 5 | | Toulouse | 69.9 | S 1 | 01 | 16 | +0.5 | - | 50 | klar | - | - | 0 | 11 | |
| Hammershus | 62.3 | SW 5 | 01 | 13 | - | 0 | 20 | 4 | 31 | ca | 0 | Tours | 70.4 | WSW 1 | 11 | 14 | +1.0 | - | 10 | 8 | - | - | 0 | 12 | |
| Abisko | | | | | | | | | | | | Ajaccio | 68.3 | Sille | 01 | 20 | +0.5 | - | 50 | klar | - | - | 0 | - | |
| Haparanda | 55.5 | SW 1 | 11 | 10 | +0.5 | 1 | 20 | 2 | ca | 18 | 0.2 | Le Havre | 69.8 | WSW 4 | 11 | 11 | +1.5 | - | 10 | 5 | - | - | 0 | 11 | |
| Stensele | 51.5 | - | 10 | 10 | - | 2 | 20 | 10 | ca | 8 | 0.1 | Marignane | 68.6 | SE 1 | 01 | 18 | +0.5 | - | 50 | klar | - | - | 0 | 12 | |
| Oestersund | | | | | | | | | | | | Nancy | 70.7 | SW 1 | 11 | 14 | +1.0 | - | 10 | 10 | - | - | 0 | 13 | |
| Hernösand | 58.4 | S 2 | 01 | 14 | -1.0 | 6 | SD | 2 | ca | 6 | 0.1 | Lerwick | 65.3 | SW 2 | 10 | 9 | +1.0 | 1 | 20 | 7 | 31 | ca | 9 | 1 | |
| Särna | | | | | | | | | | | | Renfrew | | | | | | | | | | | | | |
| Karlstad | 55.9 | S 3 | 57 | 11 | - | 8 | - | 10 | ca | 18 | 0.4 | Cranwell | 63.0 | SW 5 | 02 | 11 | +1.5 | 0 | 20 | 1 | ca | 4 | 8 | | |
| Stockholm | 57.0 | SW 2 | 10 | 14 | -0.5 | 6 | 20 | 6 | ca | 6 | 1 | Solly | 66.9 | W 4 | 01 | 11 | +0.5 | 0 | 10 | 1 | ca | 9 | 0 | | |
| Jonköping | 58.3 | SE 2 | 16 | 12 | -0.5 | 6 | 20 | 10 | ca | 8 | 7 | Wick | 69.8 | SW 3 | 11 | 10 | +3.0 | 1 | 50 | 8 | ca | 8 | 0 | | |
| Wisby | 60.1 | SW 4 | 00 | 13 | -0.5 | 6 | SD | 4 | ca | 8 | 2 | Malinhead | 55.4 | WSW 6 | 30 | 9 | +3.5 | 5 | 50 | 5 | ca | 8 | 2 | | |
| Kalmar | | | | | | | | | | | | Tynemouth | 57.8 | WSW 2 | 02 | 11 | +2.5 | 0 | 20 | 6 | ca | 6 | 0 | | |
| Gällivare | 53.5 | SE 1 | 11 | 10 | -1.0 | 2 | SD | 10 | ca | 0 | 0 | Pembroke | 64.5 | SW 5 | 01 | 11 | +1.5 | 0 | 50 | 3 | ca | 8 | 0 | | |
| Karlskrona | | | | | | | | | | | | Roche Point | 63.4 | WSW 4 | 01 | 11 | +1.0 | 5 | 50 | 4 | ca | 8 | 0 | | |
| Bjuröklubb | 52.3 | S 5 | 56 | 7 | -0.5 | 1 | 10 | 10 | ca | - | 0.6 | Croydon | 66.5 | WSW 4 | 12 | 13 | +1.0 | 0 | 20 | 7 | ca | 7 | 0 | | |
| Quade Hook | | | | | | | | | | | | Aberdeen | 52.1 | WSW 4 | 11 | 11 | +2.5 | 1 | 50 | 7 | ca | 7 | 0 | | |
| Spitzbergen | 63.7 | | | | | | | | | | | Valentia | 62.4 | SW 5 | 11 | 11 | +1.0 | 5 | 20 | 7 | ca | 7 | 1 | | |
| Ingö | 53.8 | SE 3 | 10 | 10 | -0.5 | 1 | SD | 6 | ca | 7 | 0 | Plymouth | | | | | | | | | | | | | |
| Valdersund | 48.3 | SE 2 | 10 | 14 | - | 2 | SD | 7 | ca | 6 | 0 | Guernsey | 68.6 | WSW 3 | 12 | 11 | +1.0 | 1 | 20 | 7 | ca | 9 | 0 | | |
| Kinn | 48.5 | S 6 | 54 | 8 | 0 | 3 | 10 | 10 | ca | 0 | 2 | Stornoway | 69.5 | WSW 3 | 30 | 8 | +3.5 | 5 | 20 | 10 | ca | 9 | 1 | | |
| Lister | 55.3 | SW 6 | 12 | 10 | +1.0 | 1 | 20 | 8 | ca | 7 | 0.6 | Holyhead | 51.8 | SW 4 | 12 | 10 | +1.5 | 0 | 50 | 6 | ca | 8 | 1 | | |
| Bären-Insel | | | | | | | | | | | | Donsghadee | 58.7 | S 4 | 10 | 8 | +1.5 | 0 | 50 | 7 | ca | 8 | 0 | | |
| Andänes | 20.3 | S 3 | 12 | 13 | - | 1 | SD | 9 | ca | 7 | 0 | Yarmouth | 60.8 | WSW 4 | 02 | 11 | +1.5 | 0 | 10 | 3 | ca | 8 | 2 | | |
| Röst | | | | | | | | | | | | Blacksod | 56.6 | W 5 | 11 | 13 | +0.5 | 5 | 50 | 8 | ca | 7 | 2 | | |
| Jan Mayen | 45.5 | ESE 4 | 55 | 5 | +1.0 | 6 | 10 | 10 | ca | 0 | 3 | Calshot | 67.0 | SW 5 | 11 | 13 | +0.5 | 8 | 50 | 9 | ca | 8 | 0 | | |
| Färder | | | | | | | | | | | | Thorshavn | 42.7 | S 4 | 16 | 9 | +1.5 | 6 | 50 | 8 | ca | 8 | 1 | | |
| Vardö | | | | | | | | | | | | Seydisfjord | 41.0 | NNE 1 | 15 | 2 | +1.0 | 2 | 20 | 10 | - | - | - | - | |
| Brönno | 52.6 | Sille | 40 | 10 | - | 6 | 20 | 10 | ca | 0 | 5 | Acureyri | | | | | | | | | | | | | |
| Utsire | 51.3 | SSW 7 | 10 | 9 | - | 6 | 20 | 6 | ca | 9 | 0.5 | Isafjord | 46.3 | N 3 | 11 | 3 | +1.0 | 2 | 20 | 10 | - | - | - | - | |
| Dombas | 49.6 | S 6 | 02 | 8 | - | 1 | SD | 10 | ca | 6 | 0.4 | Reykjavik | 41.3 | E 6 | 45 | - | +1.0 | 5 | 10 | 6 | ca | 9 | - | | |
| Helsingfors | | | | | | | | | | | | Vestmannö | 41.5 | E 2 | 40 | 8 | +2.0 | 1 | 2 | 8 | - | - | - | - | |
| Vasa | | | | | | | | | | | | Alexandrovska | 60.4 | SE 3 | bedeckt | 6 | +0.2 | - | - | - | - | - | - | - | |
| Kuopio | | | | | | | | | | | | Archangelsk | 60.4 | ESE 1 | wolkig | 14 | +0.3 | - | - | - | - | - | - | - | |
| Dorpat | 62.6 | WSW 2 | 00 | 14 | - | 5 | - | - | - | - | 11 | Ust-Zylma | 66.9 | ESE 4 | klar | 2 | +0.8 | - | - | - | - | - | - | - | |
| Riga | 62.5 | SW 4 | 11 | 14 | - | 2 | 20 | 10 | ca | 7 | 0 | Matochkin-Sharr | 72.0 | WSW 2 | klar | - | - | - | - | - | - | - | - | - | |
| Warschau | - | Sille | 11 | - | - | 0 | 0 | 5 | ca | 0 | - | Dickson | 60.7 | N 5 | bedeckt | -6 | +0.1 | - | - | - | - | - | - | - | |
| Lemberg | 68.2 | Sille | 40 | 21 | +0.5 | 0 | 20 | klar | 7 | 0 | 13 | Petersburg | 60.5 | S 1 | Nebel | 15 | +0.7 | - | - | - | - | - | - | - | |
| Pinsk | | | | | | | | | | | | Tscherdyn | 61.2 | NW 2 | Regen | 7 | +0.8 | - | - | - | - | - | - | - | |
| Wilna | 65.7 | SW 2 | 01 | 18 | +0.5 | 0 | 20 | 4 | ca | 5 | 0.2 | Moskau | 65.4 | SE 2 | bedeckt | 13 | +0.7 | - | - | - | - | - | - | - | |
| Krakau | 68.0 | W 1 | 20 | 20 | +0.5 | 1 | 2 | 10 | ca | 6 | 0 | Kasan | 66.8 | Sille | klar | 18 | +0.1 | - | - | - | - | - | - | - | |
| Posen | 66.5 | SW 3 | 11 | 20 | +0.5 | 1 | 20 | 6 | ca | 5 | 0 | Kiew | 64.9 | W 3 | 1/2 bed. | 20 | +0.5 | - | - | - | - | - | - | - | |
| Prag | 68.5 | W 3 | 01 | 19 | - | 5 | SD | 2 | ca | 5 | 0.13 | Ufa | 65.6 | N 1 | klar | 8 | +0.9 | - | - | - | - | - | - | - | |
| Eger | 68.7 | WSW 1 | 01 | 16 | +0.5 | 0 | SD | 2 | ca | 7 | 0 | Saratow | 66.7 | NNE 1 | heiter | 8 | +1.0 | - | - | - | - | - | - | - | |
| Preßburg | 67.5 | WSW 1 | 01 | 21 | +1.0 | 0 | 20 | 10 | ca | 6 | 0 | Orenburg | 60.7 | NE - | - | - | +1.0 | - | - | - | - | - | - | - | |
| Kaschau | | | | | | | | | | | | Odessa | 65.5 | SSW 2 | wolkig | 21 | +0.2 | - | - | - | - | - | - | - | |
| Olmütz | 66.7 | N 2 | 05 | 24 | - | 0 | 4 | klar | 4 | 0 | 15 | Sewastopol | | | | | | | | | | | | | |
| Budapest | 67.6 | W 1 | 02 | 19 | +0.6 | - | - | - | - | - | 0 | Astrachan | 59.5 | NW 4 | bedeckt | 15 | +1.9 | - | - | - | - | - | - | - | |
| Belgrad | | | | | | | | | | | | Emba | 52.6 | ESE 5 | wolkig | 13 | +0.2 | - | - | - | - | - | - | - | |
| Serajewo | 57.7 | W 1 | 01 | 12 | +1.0 | 0 | 1 | klar | 7 | 0 | 15 | Batum | | | | | | | | | | | | | |
| Agram | 55.8 | SW 1 | 00 | 30 | +1.5 | 0 | SD | klar | 8 | 0 | 16 | Baku | 60.5 | N 5 | bedeckt | 19 | +0.5 | - | - | - | - | - | - | - | |
| Sofia | | | | | | | | | | | | Tobolsk | 60.5 | ESE 2 | bedeckt | 2 | - | - | - | - | - | - | - | - | |
| Athen | | | | | | | | | | | | Omsk | | | | | | | | | | | | | |
| Korfu | | | | | | | | | | | | Tashkent | 60.9 | ESE 1 | klar | 19 | +0.1 | - | - | - | - | - | - | - | |
| Turin | 63.9 | SE 2 | 00 | 17 | +1.0 | 0 | SD | - | - | 8 | 0 | V. Imbatskoe | | | | | | | | | | | | | |
| Genua | 67.5 | Sille | 00 | 21 | +0.5 | 0 | 20 | - | - | 4 | 0 | Tomsk | | | | | | | | | | | | | |
| Livorno | 67.8 | SE 1 | 01 | 19 | +0.5 | 0 | 20 | - | - | 8 | 0 | Irkutsk | | | | | | | | | | | | | |
| Ancona | 68.3 | S 2 | 00 | 21 | +0.5 | 0 | SD | - | - | 5 | 0 | Jakutsk | | | | | | | | | | | | | |
| Maddalena | 67.7 | WSW 1 | 01 | 19 | +0.5 | 0 | 20 | - | - | 8 | 0 | Wladivostok | 59.9 | Sille | Nebel | 10 | +0.4 | - | - | - | - | - | - | - | |
| Messina | 66.0 | NW 3 | 12 | 20 | +1.0 | 2 | 20 | 9 | ca | 7 | 0 | Tanger | | | | | | | | | | | | | |
| Tarent | 65.5 | NW 3 | 01 | 22 | - | 0 | 18 | 6 | ca | 4 | 0 | Agadir | | | | | | | | | | | | | |
| Venedig | 68.1 | Sille | 01 | 20 | +1.0 | 0 | 20 | - | - | 9 | 0 | Bou Denib | | | | | | | | | | | | | |
| Rom | 62.1 | NNE 2 | 01 | 18 | +0.5 | 0 | 10 | - | - | 8 | 0 | Oran | | | | | | | | | | | | | |
| Malta | | | | | | | | | | | | Algier | | | | | | | | | | | | | |
| Madrid | | | | | | | | | | | | Setif | | | | | | | | | | | | | |
| La Coruña | 71.0 | N 3 | wolkig | 14 | - | - | - | - | - | - | - | Tunis | | | | | | | | | | | | | |
| Mahon | 69.0 | NE 2 | klar | 20 | - | - | - | - | - | - | - | Aleppo | | | | | | | | | | | | | |
| Malaga | | | | | | | | | | | | Beyruth | | | | | | | | | | | | | |
| Horta | | | | | | | | | | | | | | | | | | | | | | | | | |

