
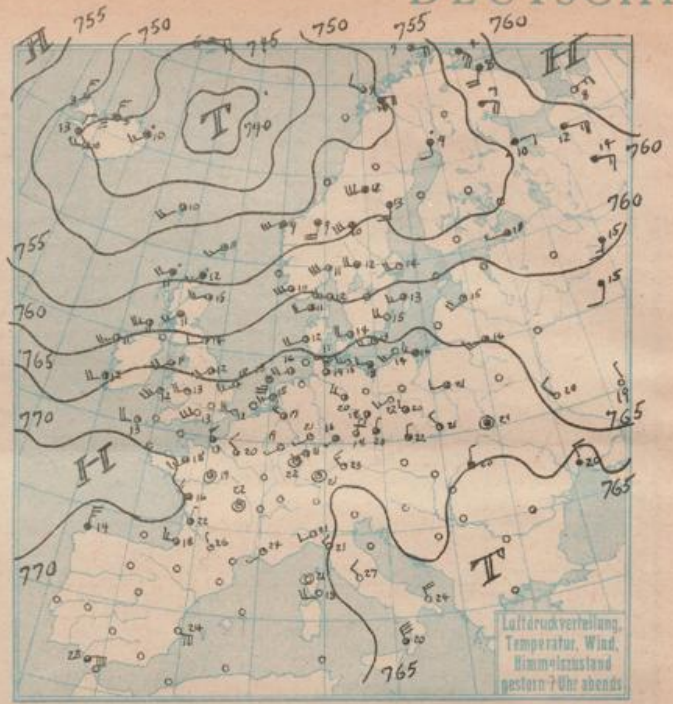
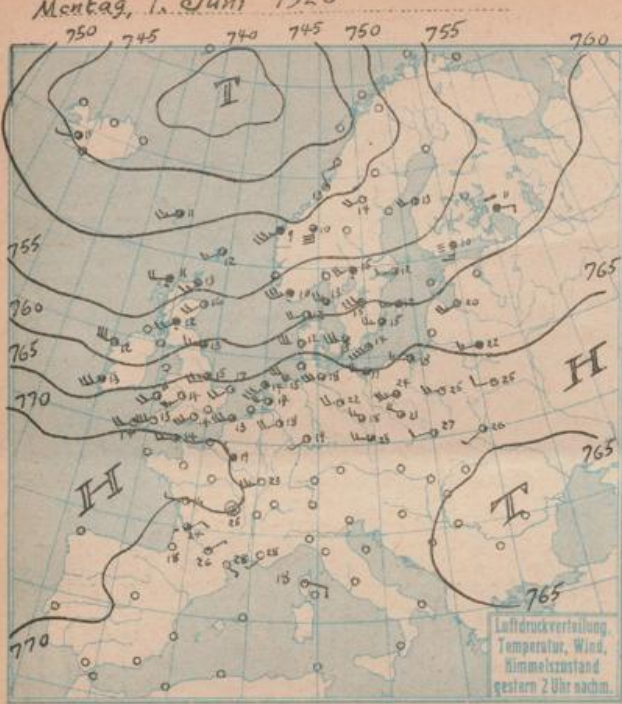


Montag, 1. Juni 1925

DEUTSCHE



Montag den 1. Juni 1925

STATION	MORGEN										STATION	MORGEN													
	Luftdruck	Wind	Wetter	Temperat.	Luftdruck Charakter u. Ander.	W	Sichtweite in km	Wolken (in Zehntel)	Rel. Feucht.	Minimum		Seegang	Luftdruck	Wind	Wetter	Temperat.	Luftdruck Charakter u. Ander.	W	Sichtweite in km	Wolken (in Zehntel)	Rel. Feucht.	Minimum	Seegang		
Wien											Rochefort														
Zürich	66.8	W	1	02	15	-0.2	0	20	2	7	0	11	0												
Bern	66.3	E	1	00	14	0	0	20	Wolklos	8	0	12	0												
Genf	66.6	SE	1	01	17	0	0	10	1	8	0	12	0												
Lugano	66.5	N	1	00	16	0	0	5	Wolklos	2	0	10	0												
Helder	66.8	W	2	01	13	0	0	20	Wolklos	8	0	12	0												
Vlisstingen																									
Utrecht	67.7	W	2	02	13	+0.3	0	20	3	7	0	11	0												
Kopenhagen	66.3	W	4	01	12	+0.5	5	20	7	0	11	0													
Skagen	62.7	SW	3	01	13	+0.5	1	10	8	0	11	0													
Hansthalm	62.6	SW	3	01	12	+0.2	1	50	9	0	10	0													
Blaavandshuk	64.8	SW	3	00	12	0	5	20	-0.1	0	11	0													
Hammershus	59.8	NW	2	01	19	+0.3	0	50	0.2	0	12	0													
Abisko																									
Haparanda	52.1	NW	2	12	8	0	4	50	0.1	0	6	0													
Stensele	54.6	W	2	12	10	+1.0	0	50	0.1	1	0	0													
Oestersund	57.9	W	3	11	7	+1.3	1	50	0	0	0	0													
Hernösand																									
Särna																									
Karlstad	60.2	W	4	02	13	+1.0	1	5	6	0	9	0													
Stockholm	60.2	NW		10	18	+0.5	2	10	6	0	9	0													
Jonköping	60.0																								
Wisby	60.5	NW	5	01	12	+0.5	0	50	7	0	11	0													
Kalmar	65.3	W	4	11	13	+0.5	1	5	6	0	11	0													
Gällivare	52.4	SW	1	11	7	-0.5	2	50	8	1	6	0													
Karlskrona																									
Bjuröklubb	52.9	S	1	01	11	+1.0	0	50	-0.2	0	9	0													
Quade Hook																									
Spitzbergen	58.5	NW	2	11	2	0	2	50	7	0	0	0													
Ingö																									
Valdersund	52.8	SW	2	00	9	+1.0	6	50	9	1	0	0													
Kinn	52.1	SW	5	00	9	+1.0	6	20	0	1	0	0													
Lister	61.6	SW	4	01	10	+1.0	1	20	8	0	0	0													
Bären-Insel	54.4	SE	5	27		0	4	0.3	0	0	0	0													
Andänes																									
Röst																									
Jan Mayen	50.6	S	1	22	4	+0.5	4	10	9	0.1	0	0													
Färder	61.1	NW	5	00	11	+1.0	1	50	0	0	0	0													
Vardö																									
Brønnö	55.2	SW	2	00	9	+1.5	6	20	0	1	0	0													
Utsire	57.0	NW	5	00	10	+2.0	5	50	9	1	0	0													
Dombas	57.0	SE	1	01	9	+1.0	1	50	5	0	3	0													
Helsingfors	58.4	SW	3	12	14	+0.5	0	8	0	0	8	0													
Vasa																									
Kuopio	54.7	W	1	13	9	-1.0	6	20	0	0	0	0													
Dorpat	61.9	NW	2	10	12	+0.1	0	0	7	0	0	0													
Riga	64.4	SW	6	12	13	+1.0	5	20	6	0	12	0													
Warschau	68.4	N	2	12	17	0	2	50	5	0	13	0													
Lemberg	68.2	NE	2	01	19	+0.5	0	20	6	0	13	0													
Pinsk																									
Wilna	67.6	NW	4	01	14	0	0	20	6	2	8	0													
Krakau	67.9	W	1	11	20	0	1	10	6	0	15	0													
Posen	68.0	SE	1	01	18	0	0	10	5	0	8	0													
Prag	64.4	NW	1	01	18	0	0	20	6	0	13	0													
Eger	68.0	SW	1	01	15	0	0	10	5	0	8	0													
Preßburg	66.0	SW	1	01	12	0	0	10	4	0	12	0													
Kaschau																									
Olmütz	62.3	N	1	11	17	0	1	50	7	0	12	0													
Budapest	65.2	W	1	01	22	0	0	20	7	0	15	0													
Belgrad																									
Serajewo	65.9	SW	1	01	17	0	0	20	8	0	13	0													
Agram	66.4	SW	1	00	21	0	0	50	17	0	15	0													
Sofia																									
Athen																									
Korfu																									
Turin																									
Genoa																									
Livorno	63.5	NW	1	00	18	0	0	4	9	0	18	0													
Ancona																									
Maddalena																									
Messina	60.5	NW	4	10	21	0	2	20	6	0	16	0													
Tarent																									
Venedig																									
Rom	63.1	NW	2	01	21	0	0	20	6	0	23	0													
Malta	59.3	NW	2	01	19	+0.5	5	50	7	0.3	0	0													
Madrid	65.3	N	1	11	15	-0.5	0	9	0	0	0	0													
La Coruña	68.6	NE	4	11	13	0	0	10	0	0	0	0													
Mahon	64.3	SE	1	01	25	-0.5	0	Wolklos	0	0	0	0													
Malaga	64.5	SW	1	01	19	0	0	0	0	0	0	0													
Horta																									
Funchal																									

NORD-AMERIKA 2 UHR NACHTS

STATION	Luftdr.	Wind	STATION	Luftdr.	Wind	STATION	Luftdr.	Wind	STATION	Luftdr.	Wind	STATION	Luftdr.	Wind
St. Johns	62	SE 3	La Pas	56	NE 4	Bermuda	64	W 1	Duluth	50	SW 3	Tatoosh	58	W 4
Sydney	55	N 2	Edmonton	54	NW 1	Key West	62	SE 3	Huron	45	S 3	San Francisco	59	W 4
Father Point	54	NW 1	Nantucket	55	SE 3	Little Rock	57	SE 3	Salt Lake City	54	SE 2	San Diego	40	W 3
Parry Sound	55	SW 2	Washington	61	SE 1	Nashville	61	W 1	Helena	54	W 2	Forth Worth	53	S 4
White River			Hatteras	63	SW 1	Cleveland	59	SW 3	Denver	49	SW 3	El Paso	50	W 5
Winnipeg	51	N 4	Charleston	63	SE 2	Chicago	56	SW 1	Roseburg	57	SW 2	Belle Isle		

STATION	GESTERN NACHMITTAG					GESTERN ABEND					STATION	GESTERN NACHMITTAG					GESTERN ABEND						
	Luftdruck	Wind	Wetter	Temperat.	W	Luftdruck	Wind	Wetter	Temperat.	W		Richtung in km	h. in m	Maximum oder Minimum	Luftdruck	Wind	Wetter	Temperat.	W	Richtung in km	h. in m	Maximum oder Minimum	
Wien																							
Zürich																							
Bern																							
Gelf																							
Lugano																							
Heider	66.7	SW 6	0	17	0	20	66.2	SW 5	00	13	0	20	0	IV									
Vnssingen																							
Utrecht	68.0	NW 4	1	17	1	20	67.6	WNW 3	01	15	0	20	0	I									
Kopenhagen	63.3	WSW 6	16	25	5	50	64.4	W 4	00	14	8	50	3	III									
Skagen	59.5	W 5	19	13	1	20	60.7	W 5	12	12	1	10	0	V									
Hansthalm	59.5	WSW 4	01	12	1	20	61.2	WSW 4	12	11	1	20	0	V									
Blaavaadshuk	63.2	W 6	11	12	1	20	64.7	WSW 4	01	12	1	20	0	V									
Hammershus	64.2	WSW 3	00	14	3	20	65.0	W 4	06	13	5	20	0.1	IV									
Ablsko							58.2	E 4	11	10	2	20	0	13									
Haparanda							57.7	S 2	20	9	6	1	12										
Stensale																							
Oestersund	50.3	SW 4	11	14	1	20	51.0	WSW 6	13	12	1	20	0	16									
Hernösand							50.4	S 3	01	13	5	20	0.4	III									
Särna							51.1	SW 6	01	10	1	20	0	10									
Karlstad	56.1	SW 4	15	15	9	20	57.1	W 4	11	12	5	20	0	15									
Stockholm	57.7	WNW 2	10	12	9	20	57.4	WNW 4	02	14	1	20	0.3	17									
Jouköping	59.6	SW 6	11	15	9	20																	
Wisby	60.1	WNW 3	10	12	5	20	61.2	WNW 3	01	13	5	20	3	II									
Kalmar	61.2	W 5	01	15	5	20	62.3	W 4	02	15	5	20	1	II									
Gällivare	51.8	SE 2	25	10	6	20	51.3	SE 1	25	9	6	10	0.6	I									
Karlshamm																							
Bjuröklubb	52.9	S 6	24	7	4	20	51.2	SSW 6	11	7	1	20	2	III									
Quade Hook																							
Spitzbergen							59.0	SE 3	11	3	2	20	0	7									
Ingö							52.4	SE 4	12	9	1	20	0	I									
Valdersund	49.4	WNW 2	00	13	1	20																	
Kinn	50.8	SW 7	11	9	1	20	53.8	WSW 5	16	9	6	20	2	IV									
Lister	46.8	WSW 7	40	10	6	20	53.3	WSW 6	40	10	6	20	0	IV									
Bären-Insel																							
Andänes							49.9	WNW 2	12	9	1	20	0	I									
Röst																							
Jan Mayen							46.6	E 4	10	5	6	20	3	V									
Färder							56.8	SW 6	12	11	0	20	0	IV									
Vardö							57.2	SE 5	11	4	2	20	0	V									
Brönö																							
Utsire																							
Dombas	52.3	S 6	00	10	5	20	51.2	SSW 4	12	9	2	20	0	-									
Helsingfors	58.7	SSW 3	22	10	6	20																	
Vasa	57.3	SW 4	02	13	1	20																	
Kuopio																							
Dorpat																							
Riga	62.0	W 5	11	20	1	20	62.0	SW 4	9	15	0	20	1	II									
Warschau	65.8	W 3	01	25	1	20	66.2	W 2	11	21	1	20	0	2.6									
Lemberg	66.8	SW 1	01	14	0	20	64.0	SW 1.2	12	21	1	20	0	2.8									
Pinsk	66.0	W 2	01	18	9	4																	
Wilna	62.9	W 3	12	22	1	20	64.3	WNW 3	16	16	2	20	1.3	1.3									
Krakau	66.8	WSW 2	11	17	1	20	66.9	WNW 1	11	21	1	10	0	2.7									
Posen	66.3	WNW 5	11	24	1	20																	
Prag	67.9	W 3	11	13	1	20	67.7	WNW 1	11	20	1	20	0	2.4									
Eger	68.8	W 2	11	18	6	20	68.2	WNW 1	01	18	1	20	0	2.0									
Preßburg	66.8	WNW 1	02	26	0	20	66.1	WNW 1	51	23	0	20	0	2.7									
Kaschau	65.9	WNW 3	01	26	0	20	65.2	N 1	33	20	0	20	0	2.8									
Olmütz							66.7	N 1	41	20	0	20	0	2.7									
Budapest																							
Belgrad																							
Serajewo																							
Agram																							
Sofia																							
Athen																							
Korfu																							

SCHIFFSMELDUNGEN

Datum	Zeit	Breite	Länge v. Gr.	Luftdruck	Wind	Wetter	Temperat.	W	Sichtweite in km	Wolken in Zehntel	Seegang	Dünung aus	Datum	Zeit	Breite	Länge v. Gr.	Luftdruck	Wind	Wetter	Temperat.	W	Sichtweite in km	Wolken in Zehntel	Seegang	Dünung aus				
31. 5.	7p	47° 41'	58° 3' W	72	WNW 5	01	13	8	1	20	3	a-see	6	NW	1. 6.	29	55° 1'	102° 2' W	75.0	W 7	55	9	8	5	20	8	see	7	W
"	7p	47° 41'	58° 2' W	72	SSW 3	00	15	12	0	20	1	see	1	W	"	29	55° 7'	102° 1' W	75.0	W 6	12	13	13	1	20	8	see	7	W
"	2a	41° 49'	60° 7' W	69	SW 1.2	07	13	10	0	20	9	see	0	W	"	29	48° 20'	102° 2' W	78.0	WNW 4	01	12	12	1	20	7	see	2	NW
"	2a	39° 57'	52° 0' W	64	E 5	40	19	21	1	10	10	a-see	6	E	"	29	49° 0'	102° 2' W	69.0	WNW 4	11	11	11	1	20	7	see	1	W
"	2a	39° 51'	48° 0' W	65	SE 5	10	21	20	5	20	6	a-see	7	S	"	29	50° 6'	102° 2' W	67.0	WNW 5	54	11	11	5	20	6	see	6	NW
"	7p	49° 45'	39° 9' W	66	W 4	13	14	14	1	20	7	see	2	W	"	29	49° 3'	102° 2' W	68.0	WNW 4	01	12	12	0	20	4	see	7	W
"	7p	51° 1'	12° 2' W	64	W 6	12	12	11	1	20	8	see	7	W	"	29	49° 5'	102° 2' W	67.0	WNW 5	00	12	13	1	20	4	see	2	NW
"	7p	48° 2'	21° 5' W	59	W 5	25	9	10	6	20	8	see	7	W	"	29	49° 6'	102° 2' W	58.0	SW 5	11	10	9	1	20	6	see	1	W
"	8a	44° 44'	38° 9' W	73	SW 1.2	11	13	17	1	20	8	see	1	N	"	29	45° 6'	102° 2' W	70.0	WNW 5	00	12	11	5	20	4	see	2	NW
"	8p	44° 45'	34° 7' W	74	SW 1.2	11	13	16	0	20	0	see	0	-	"	29	45° 9'	102° 2' W	58.0	SW 4	11	10	9	1	20	7	see	2	W
"	9p	45° 0'	32° 2' W	75	WNW 1	00	15	16	0	20	0	see	1	N	"	29	45° 20'	102° 2' W	66.0	SSW 4	01	11	10	1	20	8	see	1	W
"	7p	48° 0'	33° 4' W	69	WNW 1	01	18	16	2	20	2	see	1	NW	"	29	48° 58'	102° 2' W	62.0	WNW 5	13	8	9	5	20	8	see	6	W
"	7p	50° 3'	6° 4' W	58	SW 5	11	13	10	1	20	6	see	5	W	"	29	50° 3'	102° 2' W	66.0	WNW 5	20	13	12	1	20	3	see	7	W