# WETTERKARTE

## Amtsblatt des Deutschen Wetterdienstes

D 7311 A
ISSN 0936-5818
Schutzgebühr monatlich DM 30,25
einschließlich Versandkosten,
Einzelpreis DM 1,25
zuzüglich Versandkosten

Druck und Verlag: Deutscher Wetterdienst
Frankfurter Straße 135, 63067 Offenbach
Postanschrift: 63004 (Postfach), Telefon: (069) 80 62 - 42 83
Telex: 4152871, Telefax: (069) 80 62 - 41 23
LZB: BLZ 505 000 00 Kto.-Nr.: 505 01004

Erscheint täglich; nur Postbezug

**Jahrgang** 1999 Sonntag, den 21. November **Nummer:** 325


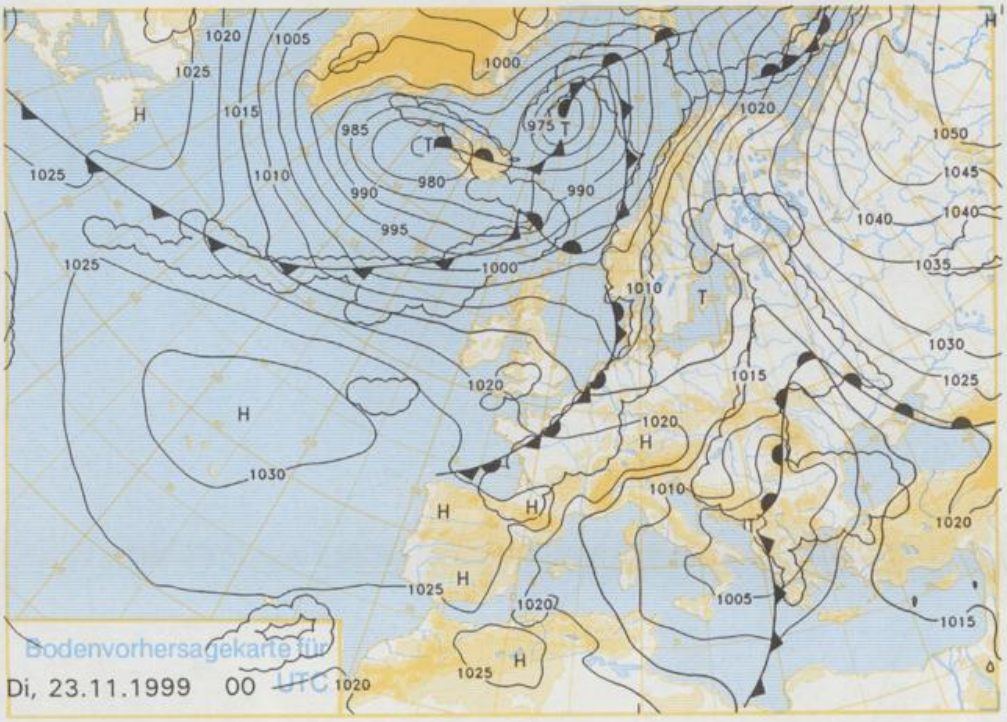


Stereographische Projektion 1 : 60 000 000 60°N

### Deutschland-Vorhersage für Dienstag, 23.11.1999

Im Tagesverlauf zieht ein Tiefausläufer ostwärts über Deutschland hinweg. Hinter ihm fließt etwas mildere Meeresluft ein. Es zeigt sich meist starke Bewölkung, gelegentlich fällt etwas Schnee, nur am Alpenrand halten die Schneefälle etwas länger an. Im Norden muss zeitweise mit etwas Regen gerechnet werden. Nach Frühtemperaturen zwischen 1 und minus 6°C steigen die Werte tagsüber auf 0 bis 5°C an. Im Alpenvorland sind örtlich sogar Temperaturminima unter minus 15°C zu erwarten. Der Wind weht meist schwach aus Richtungen um West.

### Weitere Aussichten für Mittwoch, 24.11.1999

Wolkig oder neblig-trüb, zeitweise etwas Niederschlag, naßkalt.

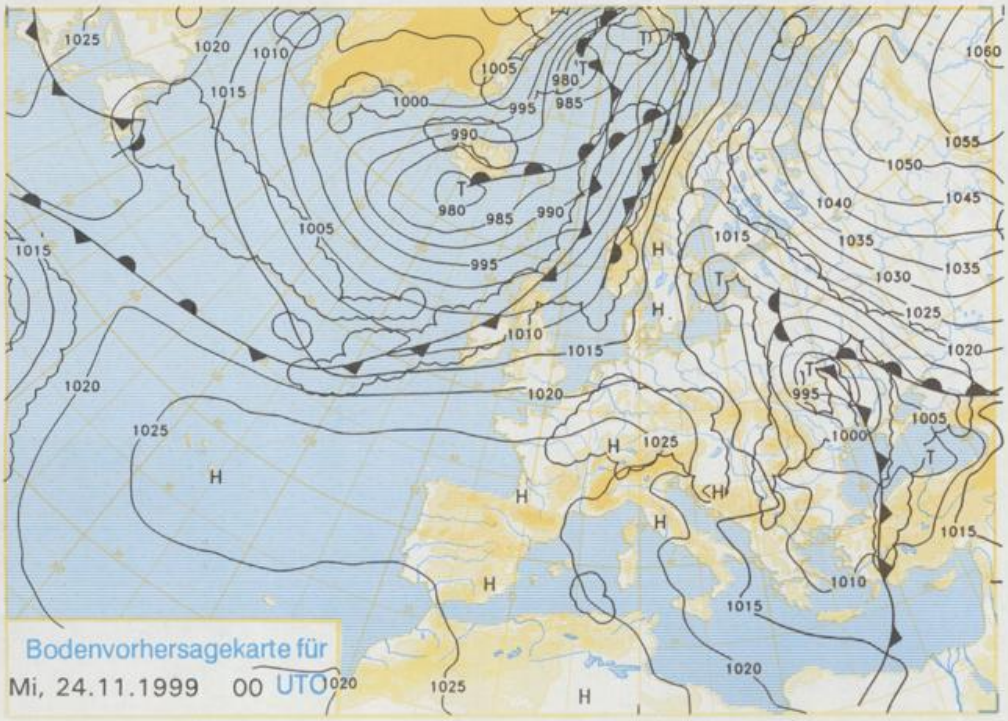


Der Umwelt zuliebe: gedruckt auf chlorfrei gebleichtem Papier.

Nachdruck und öffentlicher Aushang ohne Genehmigung nicht gestattet

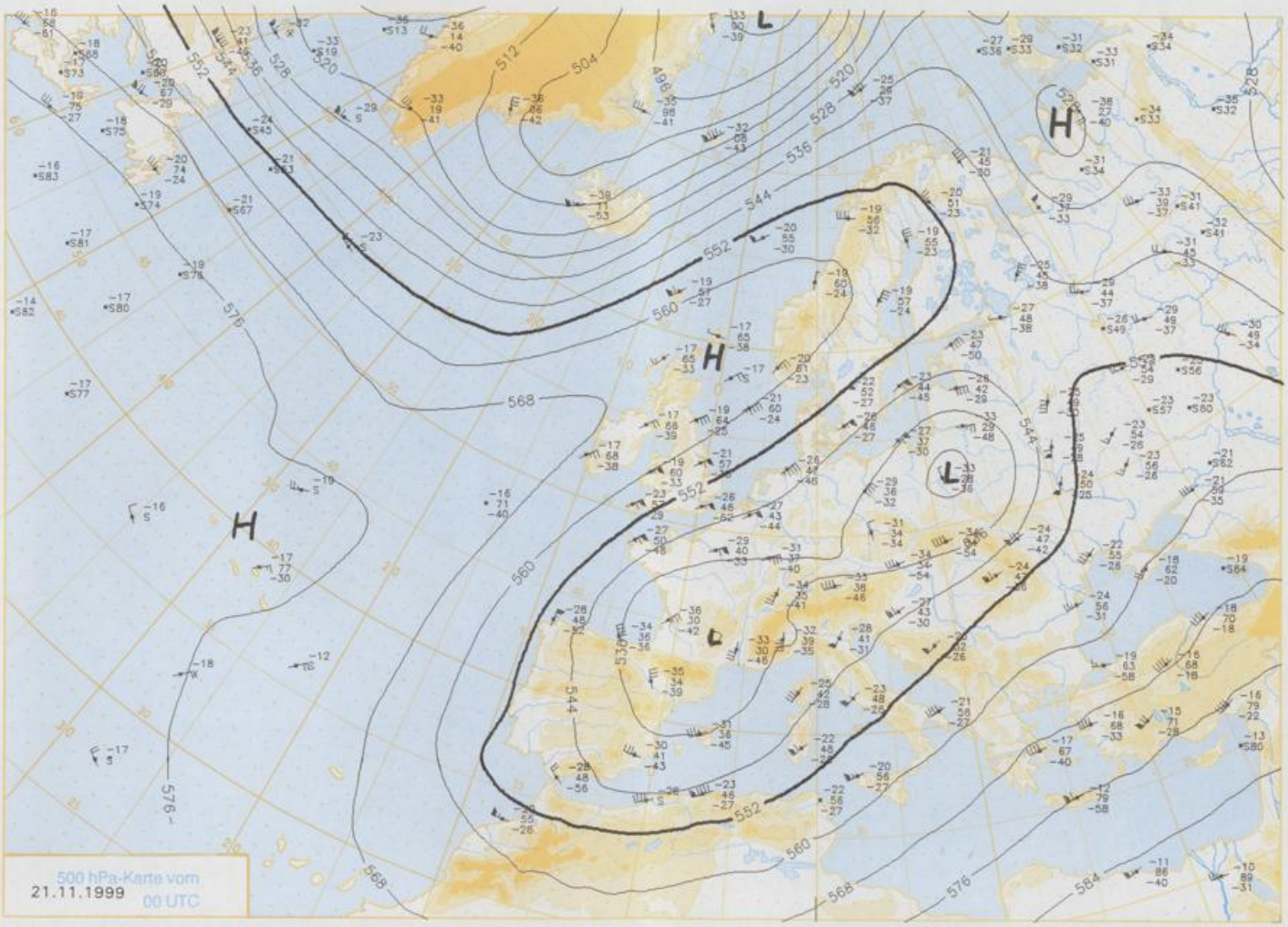
500 hPa-Karte vom
21.11.1999
00 UTC
Stereographische Projektion 1 : 30 000 000 60°N

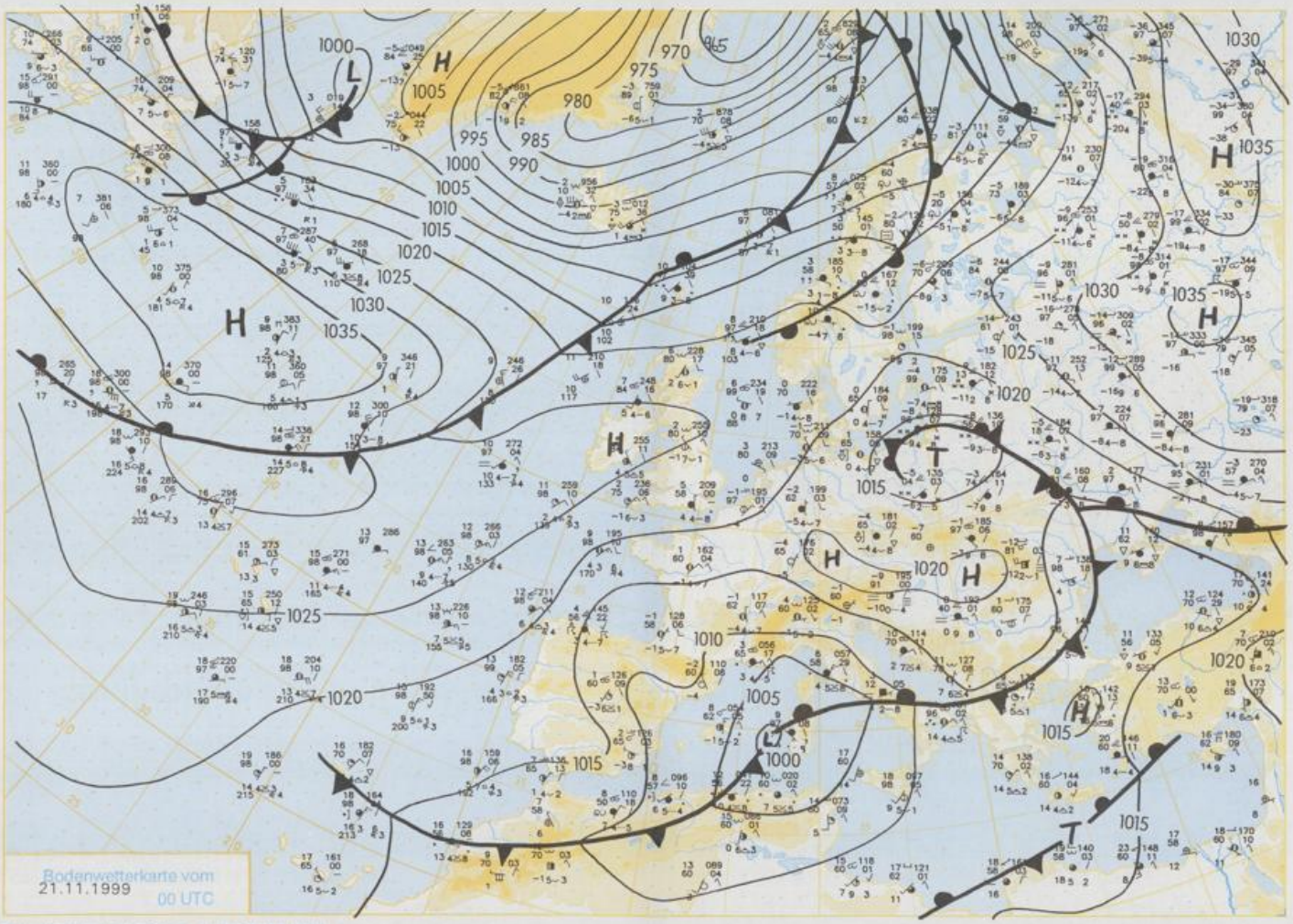


Stereographische Projektion 1 : 30 000 000 60°N

# Wettermeldungen von Sonntag, dem 21. November 1999 06 UTC

Deutschland

| Station | Bar.-höhe (m) | Luftdr. red.NN (hPa) | Wetter | Wind | km/h | Temperaturen (Grad C) Luft 2 m | Tau-punkt | Max Vortag | Mittel Vortag | Min 2 m | Nacht 5 cm | Sonne Vort. Std. | RR 24h mm | Schnee höhe cm | Extremwerte der Lufttemperatur in der Dekade vom 21.11. bis 30.11. seit | Tmax | Datum | Tmin | Datum |
|---|---|---|---|---|---|---|---|---|---|---|---|---|---|---|---|---|---|---|---|
| Helgoland | 8 | 1018.7 | wolkig | NNE | 18 | 2.8 | -3.7 | 4.3 | 3.4 | 2.7 | 1 | 0.7 | 0.0 | | 1952 | 12.2 | 22.11.1978 | -4.0 | 22.11.1993 |
| List / Sylt | 29 | 1019.1 | leicht bew. | NE | 7 | -1.1 | -2.9 | 2.8 | 1.2 | -1.1 | -5 | 0.5 | 0.0 | | 1937 | 12.1 | 22.11.1978 | -7.1 | 22.11.1965 |
| Leck | 17 | 1019.3 | stark bew. | N | 7 | -0.1 | -2.2 | 2.9 | 1.2 | -0.2 | -1 | 0.6 | . | | 1974 | 12.5 | 22.11.1978 | -16.3 | 30.11.1985 |
| Husum | 37 | 1018.7 | stark bew. | NNW | 7 | -0.5 | -1.5 | 3.0 | 0.4 | -2.2 | -3 | 0.1 | 0.0 | | | | | | |
| Schleswig | 48 | 1019.0 | stark bew. | NNW | 11 | -0.2 | -2.3 | 2.8 | 1.2 | -0.9 | -2 | . | 0.0 | | 1947 | 12.7 | 21.11.1947 | -11.5 | 30.11.1973 |
| Kiel | 31 | 1017.9 | stark bew. | WNW | 11 | 1.2 | 0.4 | 3.4 | 2.3 | 0.7 | -0 | . | 0.0 | | 1940 | 14.0 | 22.11.1947 | -11.3 | 30.11.1985 |
| Westermarkdf. | 9 | 1017.6 | leicht bew. | N | 18 | 2.0 | -3.1 | 2.9 | 2.3 | 1.7 | 0 | . | 0.0 | | 1948 | 12.4 | 24.11.1982 | -8.0 | 23.11.1965 |
| Arkona | 42 | 1015.7 | stark bew. | NNE | 32 | 2.5 | -2.1 | 3.2 | 2.1 | 1.8 | 1 | . | 7 | | 1951 | 12.4 | 21.11.1981 | -8.7 | 23.11.1965 |
| Norderney | 16 | 1019.0 | stark bew. | S | 11 | 2.1 | -1.8 | 4.8 | 3.9 | 2.1 | 1 | 0.3 | 0.3 | | 1947 | 11.9 | 22.11.1978 | -7.1 | 23.11.1998 |
| Bremerhaven | 11 | 1019.1 | wolkig | N | 11 | 1.7 | -1.2 | 3.0 | 2.2 | 0.7 | -1 | . | 0.3 | | 1949 | 13.2 | 25.11.1980 | -10.2 | 30.11.1973 |
| Cuxhaven | 12 | 1018.8 | stark bew. | N | 11 | 1.1 | -1.1 | 3.4 | 2.2 | 0.7 | -1 | . | 1 | | 1946 | 13.6 | 24.11.1982 | -7.9 | 23.11.1965 |
| Hamburg/Flugh. | 15 | 1018.1 | stark bew. | NW | 7 | -0.7 | -2.1 | 1.7 | 1.2 | -2.5 | -5 | 0.4 | 0.3 | | 1891 | 14.6 | 21.11.1947 | -15.4 | 23.11.1965 |
| Lübeck | 15 | 1017.3 | stark bew. | WNW | 4 | -0.8 | -2.1 | 2.0 | 0.7 | -0.8 | -2 | 0.9 | 0.9 | 2 | 1890 | 15.3 | 22.11.1947 | -13.4 | 26.11.1993 |
| Boltenhagen | 17 | 1017.2 | wolkig | NNW | 25 | 2.3 | -1.2 | 2.5 | 2.7 | 1.7 | 1 | 0.1 | 1 | | 1951 | 15.0 | 21.11.1981 | -10.7 | 26.11.1993 |
| Schwerin | 68 | 1016.9 | leicht bew. | WNW | 11 | 0.5 | -1.1 | 1.4 | 0.6 | 0.2 | -2 | 2.6 | 0.0 | | 1946 | 15.1 | 21.11.1981 | -11.7 | 23.11.1965 |
| Warnemünde | 10 | 1016.1 | stark bew. | N | 32 | 3.2 | 0.3 | 1.9 | 2.4 | 1.3 | 1 | . | 1 | | 1951 | 15.0 | 21.11.1981 | -7.8 | 22.11.1998 |
| Teterow | 50 | 1016.1 | | NNW | 11 | 1.1 | 1.1 | 0.8 | -0.2 | -0.4 | -0 | 2.8 | 0.1 | | 1947 | 14.5 | 21.11.1981 | -11.7 | 21.11.1988 |
| Barth | 7 | 1015.6 | bedeckt | N | 11 | 2.5 | -0.8 | 1.4 | 1.2 | 0.8 | -0 | . | 4 | | 1967 | 14.8 | 24.11.1980 | -12.1 | 23.11.1975 |
| Greifswald | 6 | 1014.7 | bedeckt | NNW | 14 | 2.3 | 0.8 | 0.9 | 1.7 | 0.3 | -1 | . | 3 | | 1951 | 14.7 | 21.11.1981 | -13.1 | 23.11.1965 |
| Ueckermünde | 7 | 1014.3 | stark bew. | NNE | 14 | 2.0 | 1.6 | 0.7 | 0.3 | -0.6 | -1 | 2.3 | 3 | Fl | 1951 | 15.9 | 21.11.1981 | -13.1 | 23.11.1965 |
| Emden | 5 | 1019.1 | stark bew. | S | 7 | 0.8 | -1.4 | 4.5 | 1.9 | 0.5 | -1 | 0.7 | 0.1 | | 1947 | 13.5 | 23.11.1947 | -9.4 | 30.11.1973 |
| Oldenburg | 20 | 1019.2 | stark bew. | ENE | 4 | -1.2 | -1.4 | 2.3 | 1.6 | -1.8 | -3 | . | 0.5 | | | | | | |
| Bremen/Flugh. | 5 | 1018.9 | leicht bew. | NW | 7 | -3.9 | -4.8 | 2.9 | 1.5 | -3.9 | -6 | 1.1 | 0.2 | | 1890 | 15.4 | 21.11.1947 | -14.1 | 23.11.1965 |
| Soltau | 78 | 1018.6 | leicht bew. | NNW | 4 | -2.8 | -3.4 | 1.9 | 0.3 | -2.8 | -4 | 3.2 | 0.4 | Fl | 1947 | 14.6 | 21.11.1947 | -17.6 | 23.11.1965 |
| Bolzenburg | 46 | 1018.0 | stark bew. | WNW | 11 | -1.1 | -2.5 | 1.7 | 0.4 | -1.2 | -4 | 4.1 | 0.8 | 2 | 1951 | 14.5 | 21.11.1981 | -14.8 | 23.11.1965 |
| Lüchow | 18 | 1017.4 | wolkig | NNW | 11 | -0.6 | -1.2 | 0.6 | -0.2 | -1.2 | 3 | 0.7 | 0.1 | Re | 1955 | 15.3 | 21.11.1981 | -19.6 | 23.11.1965 |
| Seehausen/Altm. | 23 | 1016.7 | bedeckt | WNW | 14 | -0.3 | -1.0 | -0.1 | -0.7 | -1.4 | -3 | . | 0.2 | 1 | | | | | |
| Marnitz | 85 | 1016.9 | wolkig | WNW | 7 | -0.1 | -1.3 | 0.7 | -0.7 | -0.8 | -3 | 6.6 | 0.2 | Fl | 1951 | 14.2 | 21.11.1981 | -13.1 | 30.11.1985 |
| Neuruppin | 39 | 1015.7 | Schneefall | NW | 11 | 0.6 | 0.3 | -0.1 | -0.7 | -1.2 | -1 | . | 0.9 | 1 | 1958 | 15.2 | 21.11.1981 | -15.4 | 23.11.1965 |
| Neubrandenburg | 80 | 1015.1 | Schneefall | NNW | 11 | 0.6 | 0.3 | -0.4 | -0.7 | -0.9 | -1 | 3.1 | 0.9 | 1 | | | | | |
| Angermünde | 55 | 1014.2 | Schneefall | W | 11 | 0.0 | -0.1 | -0.9 | -1.4 | -1.8 | -2 | . | 0.8 | 3 | 1951 | 15.9 | 21.11.1981 | -14.7 | 23.11.1965 |
| Lingen | 26 | 1019.0 | leicht bew. | NE | 4 | 0.3 | -0.4 | 3.2 | 0.8 | -0.7 | -2 | 1.9 | 0.0 | | 1951 | 14.1 | 30.11.1992 | -9.8 | 23.11.1993 |
| Münst.-Osn./Flugh. | 53 | 1019.3 | stark bew. | N | 4 | -0.2 | -0.3 | 2.3 | -0.7 | -3.6 | -6 | 2.0 | 1 | | | | | | |
| Osnabrück | 97 | 1018.7 | stark bew. | NNE | 4 | 0.0 | -0.1 | 1.7 | -0.6 | -3.3 | -6 | 0.5 | 0.8 | Fl | 1952 | 15.0 | 22.11.1984 | -11.2 | 23.11.1965 |
| Diepholz | 43 | 1018.7 | leicht bew. | NNW | 4 | -1.8 | -2.4 | 1.9 | 0.4 | -1.8 | -4 | 0.7 | 0.5 | Re | 1952 | 15.1 | 23.11.1984 | -14.6 | 22.11.1965 |
| Bad Salzuflen | 139 | 1018.4 | bedeckt | S | 4 | -1.3 | -2.2 | 0.3 | -1.1 | -3.0 | -6 | 0.6 | 2 | 2 | 1935 | 15.9 | 21.11.1981 | -11.0 | 22.11.1965 |
| Hannover/Flugh. | 59 | 1017.7 | leicht bew. | NW | 7 | -0.6 | -1.3 | 0.5 | -0.8 | -2.3 | -4 | 0.2 | 0.2 | Fl | 1936 | 15.5 | 21.11.1981 | -17.1 | 23.11.1965 |
| Braunschweig | 88 | 1018.2 | bedeckt | WNW | 7 | -0.6 | -1.0 | -0.4 | -1.3 | -2.0 | -4 | . | 0.1 | Fl | 1891 | 16.2 | 21.11.1981 | -18.3 | 23.11.1965 |
| Gardelegen | 48 | 1017.4 | stark bew. | NW | 4 | -0.4 | -1.0 | -0.2 | -1.2 | -1.9 | -3 | . | 0.3 | 2 | 1947 | 15.8 | 21.11.1981 | -23.4 | 23.11.1965 |
| Magdeburg | 85 | 1017.3 | bedeckt | NW | 7 | -1.0 | -1.4 | -0.4 | -1.3 | -2.2 | -3 | . | 0.5 | 3 | 1947 | 16.1 | 21.11.1981 | -21.9 | 23.11.1965 |
| Potsdam | 100 | 1015.9 | stark bew. | WNW | 11 | -0.6 | -0.8 | 0.2 | -1.2 | -1.7 | -3 | . | 0.9 | 5 | 1893 | 15.3 | 21.11.1981 | -16.6 | 23.11.1965 |
| Berlin-Temp. | 49 | 1015.3 | Schneefall | NW | 11 | 0.0 | -0.5 | -0.2 | -1.1 | -1.6 | -2 | . | 0.8 | 4 | 1876 | 15.8 | 21.11.1981 | -16.0 | 23.11.1965 |
| Lindenberg | 104 | 1015.1 | stark bew. | W | 11 | -1.4 | -1.7 | -0.1 | -1.4 | -2.1 | -3 | . | 2 | 5 | 1947 | 15.3 | 21.11.1981 | -16.5 | 23.11.1965 |
| Manschnow | 16 | 1014.1 | Schneefall | W | 7 | -1.3 | -1.3 | -1.0 | -1.5 | -2.1 | -3 | . | 1 | 4 | | | | | |
| Düsseldorf/Flugh. | 41 | 1019.1 | Schneefall | NE | 7 | -2.5 | -3.4 | 3.0 | 0.0 | -4.9 | -6 | 0.6 | 0.9 | | 1969 | 16.1 | 23.11.1981 | -9.4 | 22.11.1993 |
| Bocholt | 24 | 1019.0 | bedeckt | still | | -1.3 | -2.2 | 3.2 | -0.2 | -3.8 | -5 | 1.2 | 0.2 | | 1947 | 15.8 | 21.11.1947 | -8.1 | 23.11.1998 |
| Essen | 161 | 1019.8 | Schneefall | NNE | 4 | -1.9 | -3.0 | 1.3 | -0.4 | -2.6 | -5 | 0.3 | 1 | Re | 1935 | 15.8 | 24.11.1984 | -7.8 | 22.11.1993 |
| Lüdenscheid | 392 | 1018.9 | stark bew. | SE | 4 | -5.7 | -6.4 | -0.9 | -3.4 | -5.7 | -7 | 0.5 | 0.6 | 18 | | | | | |
| Kahler Asten | 859 | - | leicht bew. | ENE | 18 | -7.7 | -9.1 | -4.3 | -6.0 | -8.2 | -13 | 0.3 | 0.6 | 33 | 1955 | 13.0 | 28.11.1968 | -12.8 | 22.11.1998 |
| Bad Lippspringe | 158 | 1018.9 | Schn.Sterne | still | | -2.4 | -3.4 | 0.5 | -0.5 | -4.7 | -6 | 0.7 | 0.2 | 4 | 1951 | 15.9 | 21.11.1981 | -13.0 | 26.11.1985 |
| Kassel | 233 | 1018.6 | wolkig | NNE | 4 | -4.7 | -5.6 | -0.2 | -1.0 | -4.7 | -8 | . | 0.2 | 6 | 1951 | 14.5 | 21.11.1981 | -12.0 | 23.11.1965 |
| Göttingen | 171 | 1018.6 | Schn.Sterne | SSW | 4 | -3.4 | -4.3 | 0.2 | -0.7 | -5.0 | -6 | . | 0.4 | 2 | 1947 | 15.0 | 21.11.1981 | -22.6 | 23.11.1965 |
| Leinefelde | 356 | 1018.3 | Schneefall | SW | 4 | -4.5 | -5.2 | -1.4 | -2.3 | -5.6 | -11 | . | 0.0 | 10 | 1957 | 13.8 | 21.11.1981 | -17.9 | 23.11.1965 |
| Braunlage | 610 | 1017.4 | | NNW | 7 | -3.8 | -4.7 | -3.7 | -4.3 | -6.2 | -10 | . | 0.4 | | 1936 | 15.4 | 28.11.1968 | -14.0 | 30.11.1973 |
| Brocken | 1153 | - | Schneefall | N | 36 | -7.2 | -8.0 | -6.8 | -7.4 | -8.9 | -10 | . | 2 | 42 | 1951 | 15.0 | 28.11.1968 | -16.1 | 21.11.1993 |
| Artern | 166 | 1018.1 | stark bew. | SW | 7 | -3.7 | -4.3 | -0.1 | -0.6 | -4.7 | -9 | . | 0.9 | 8 | 1954 | 15.0 | 21.11.1981 | -17.3 | 23.11.1965 |
| Leipzig/Flugh. | 149 | 1017.6 | Schneefall | WSW | 14 | -2.4 | -3.5 | 0.0 | -0.6 | -3.1 | -4 | 0.2 | 0.2 | 3 | 1951 | 15.5 | 30.11.1953 | -17.6 | 23.11.1965 |
| Wittenberg | 106 | 1016.0 | Schneefall | WNW | 7 | -1.8 | -1.8 | 0.6 | -1.0 | -1.9 | -3 | . | 0.6 | 2 | 1951 | 15.4 | 21.11.1981 | -15.5 | 23.11.1965 |
| Oschatz | 152 | 1017.0 | Schneefall | W | 14 | -2.0 | -2.9 | 0.7 | -0.6 | -2.0 | -2 | . | 0.3 | 3 | | | | | |
| Dresden/Flugh. | 232 | 1017.0 | Schneefall | W | 14 | -2.8 | -4.0 | 0.0 | -1.6 | -2.8 | -4 | 0.4 | 0.7 | 3 | 1917 | 16.3 | 21.11.1981 | -13.2 | 30.11.1993 |
| Doberlug-Kir. | 100 | 1016.4 | Schneefall | W | 14 | -1.7 | -2.7 | 0.6 | -0.5 | -1.9 | -2 | . | 0.5 | 2 | 1951 | 15.7 | 21.11.1981 | -17.1 | 24.11.1993 |
| Cottbus | 70 | 1015.6 | Schneefall | WSW | 11 | -1.4 | -2.5 | 1.0 | -0.4 | -1.6 | -2 | 0.2 | 1 | 2 | 1951 | 16.4 | 21.11.1981 | -14.4 | 23.11.1965 |
| Görlitz | 240 | 1015.4 | Schneefall | W | 18 | -2.3 | -4.4 | -0.5 | -1.6 | -2.7 | -2 | 0.2 | 0.8 | 1 | 1951 | 15.0 | 24.11.1984 | -14.7 | 25.11.1975 |
| Aachen | 205 | 1018.9 | wolkenlos | N | 4 | -3.5 | -4.1 | 1.4 | -0.2 | -3.5 | -5 | . | 2 | 1 | 1891 | 18.0 | 29.11.1979 | -8.9 | 21.11.1902 |
| Nürburg-Barw. | 486 | 1018.1 | stark bew. | ENE | 14 | -4.8 | -5.6 | -1.2 | -2.0 | -4.9 | -6 | 0.4 | 1 | 18 | | | | | |
| Köln-Bonn/Flugh. | 100 | 1018.8 | wolkenlos | E | 4 | -7.0 | -7.7 | 4.0 | -1.0 | -7.5 | -9 | 1.0 | 0.0 | | 1957 | 16.7 | 27.11.1983 | -10.4 | 22.11.1988 |
| Bendorf | 129 | 1018.0 | | N | 4 | -1.4 | -4.0 | 2.6 | 0.8 | -1.4 | -2 | 0.7 | 0.4 | | 1951 | 17.0 | 27.11.1983 | -8.5 | 24.11.1993 |
| Bad Marienberg | 555 | 1018.6 | leicht bew. | ENE | 18 | -5.6 | -6.7 | -2.0 | -3.1 | -6.0 | -8 | 0.2 | 0.6 | 16 | 1963 | 12.2 | 29.11.1979 | -11.7 | 22.11.1988 |
| Gießen | 195 | 1018.4 | leicht bew. | N | 7 | -2.6 | -4.2 | 1.0 | -0.2 | -2.6 | -4 | . | 0.3 | | 1939 | 15.8 | 27.11.1983 | -10.5 | 23.11.1965 |
| Bad Hersfeld | 272 | 1018.6 | stark bew. | ENE | 4 | -4.6 | -5.0 | -0.3 | -1.6 | -4.6 | -7 | . | 0.6 | 3 | 1949 | 14.2 | 24.11.1984 | -13.2 | 23.11.1965 |
| Wasserkuppe | 925 | - | leicht bew. | E | 14 | -8.2 | -9.3 | -2.6 | -5.3 | -8.3 | -10 | 0.6 | 2 | 13 | 1936 | 12.3 | 29.11.1979 | -13.1 | 22.11.1998 |
| Meiningen | 453 | 1018.2 | stark bew. | NNW | 11 | -5.0 | -5.6 | -0.3 | -2.0 | -5.8 | -10 | . | 2 | 10 | 1979 | 13.1 | 27.11.1983 | -13.3 | 30.11.1993 |
| Schmücke | 948 | - | Schn.Sterne | NE | 11 | -6.8 | -7.5 | -4.3 | -5.6 | -7.1 | -8 | . | 4 | 42 | 1947 | 11.5 | 30.11.1984 | -14.9 | 21.11.1993 |
| Erfurt/Flugh. | 322 | 1018.4 | stark bew. | WNW | 7 | -5.9 | -6.2 | -1.4 | -2.4 | -5.9 | -6 | . | 0.5 | 4 | 1967 | 15.1 | 24.11.1980 | -11.8 | 30.11.1993 |
| Neuhaus a.R. | 851 | - | in Wolken | N | 11 | -6.0 | -6.0 | -3.9 | -4.9 | -6.7 | -9 | . | 0.6 | 20 | | | | | |
| Gera-Leumnitz | 311 | 1017.2 | bedeckt | W | 4 | -3.4 | -4.0 | -0.1 | -1.2 | -3.5 | -5 | . | 2 | 6 | 1952 | 14.8 | 24.11.1984 | -12.6 | 22.11.1998 |
| Plauen | 389 | 1017.2 | | N | 11 | -2.4 | -3.6 | 0.2 | -1.5 | -2.4 | -4 | . | 0.8 | | 1951 | 14.1 | 24.11.1984 | -12.6 | 24.11.1975 |
| Carlsfeld | 899 | - | | NW | 7 | -6.4 | -7.3 | -3.8 | -5.2 | -6.4 | -4 | . | 1 | | | | | | |
| Chemnitz | 420 | 1017.5 | stark bew. | W | 14 | -4.5 | -5.3 | -0.5 | -2.2 | -4.5 | -6 | . | 1 | 3 | 1951 | 15.2 | 27.11.1968 | -13.2 | 30.11.1993 |
| Fichtelberg | 1215 | - | Schneefall | WNW | 18 | -8.5 | -9.1 | -5.4 | -7.1 | -8.6 | -9 | 0.4 | 3 | 43 | 1951 | 14.3 | 25.11.1970 | -15.2 | 22.11.1998 |
| Zinnwald | 882 | - | stark bew. | W | 14 | -6.8 | -7.5 | -4.5 | -6.2 | -7.3 | -9 | . | 0.1 | 10 | | | | | |
| Lichtenhain-M | 325 | 1015.8 | bedeckt | W | 7 | -2.8 | -4.5 | 0.1 | -2.2 | -3.3 | -5 | 1.3 | 0.1 | 1 | | | | | |
| Trier | 273 | 1016.6 | stark bew. | NE | 14 | -1.1 | -3.7 | 1.0 | -0.2 | -1.1 | -3 | 0.1 | 0.7 | Re | 1948 | 15.5 | 28.11.1953 | -11.0 | 23.11.1998 |
| Deuselbach | 483 | 1016.3 | | NE | 18 | -3.1 | -3.1 | -0.9 | -1.7 | -3.1 | -1 | . | 1 | | 1950 | 14.9 | 28.11.1953 | -11.8 | 22.11.1988 |
| Hahn | 503 | 1017.8 | bedeckt | NE | 14 | -3.7 | -4.0 | -0.9 | -2.1 | -3.8 | -4 | 1.1 | 1 | 11 | | | | | |
| Kl.Feldbg./Ts | 802 | - | Schn.Sterne | NNE | 11 | -6.1 | -7.0 | -3.7 | -4.5 | -6.1 | -6 | . | 1 | 15 | 1936 | 13.6 | 29.11.1979 | -12.4 | 22.11.1998 |
| Frankfurt/Flugh. | 113 | 1017.5 | Schneefall | NNE | 14 | -0.7 | -2.7 | 2.0 | 0.9 | -0.7 | -1 | 0.5 | 0.6 | 2 | 1870 | 16.3 | 22.11.1930 | -12.7 | 28.11.1915 |
| Vielbrunn/Odenw. | 455 | 1017.2 | bedeckt | E | 11 | -3.8 | -4.7 | -0.7 | -2.6 | -3.9 | -5 | . | 0.6 | 7 | 1987 | 13.6 | 26.11.1992 | -12.8 | 22.11.1988 |
| Würzburg | 272 | 1017.1 | stark bew. | NE | 14 | -2.7 | -2.8 | -0.2 | -1.3 | -2.8 | -4 | . | 0.1 | | 1947 | 15.9 | 22.11.1947 | -10.0 | 25.11.1956 |
| Bad Kissingen | 266 | 1018.2 | wolkig | still | | -4.0 | -4.2 | 0.5 | -1.3 | -4.0 | -7 | . | 0.6 | 4 | 1946 | 15.3 | 24.11.1984 | -12.0 | 22.11.1988 |
| Coburg | 323 | 1018.3 | stark bew. | still | | -5.1 | -6.2 | -0.5 | -1.7 | -6.3 | -8 | . | 0.2 | 2 | 1947 | 14.9 | 24.11.1984 | -12.8 | 22.11.1988 |
| Bamberg | 243 | 1017.7 | leicht bew. | still | | -4.8 | -5.1 | -0.4 | -2.2 | -4.9 | -8 | . | 0.3 | 1 | 1879 | 15.8 | 21.11.1900 | -18.0 | 28.11.1915 |
| Hof | 568 | 1017.7 | Schn.Sterne | NE | 4 | -3.7 | -4.4 | -1.1 | -2.8 | -3.9 | -5 | 0.1 | 0.9 | 8 | 1947 | 12.1 | 27.11.1983 | -15.0 | 30.11.1973 |
| Weiden/Opf. | 439 | 1017.7 | stark bew. | SSW | 4 | -5.0 | -6.1 | -2.0 | -4.5 | -7.7 | -11 | . | 0.0 | 5 | 1947 | 14.0 | 24.11.1984 | -15.2 | 25.11.1975 |
| Berus | 367 | 1015.8 | | NE | 29 | -2.1 | -4.6 | 2.0 | -1.4 | -2.6 | -3 | 0.9 | 2 | | 1951 | 14.4 | 28.11.1953 | -9.4 | 22.11.1988 |
| Tholey | 398 | 1016.4 | bedeckt | NE | 14 | -2.4 | -4.4 | 0.9 | -1.4 | -2.5 | -4 | 0.4 | 1 | 1 | 1975 | 14.0 | 27.11.1983 | -9.9 | 22.11.1988 |
| Saarbrücken/Flugh. | 320 | 1016.1 | leicht bew. | NE | 18 | -2.8 | -3.5 | 0.6 | -1.1 | -2.9 | -5 | 1.7 | 0.3 | 1 | 1951 | 15.2 | 23.11.1982 | -11.7 | 22.11.1988 |
| Weinbiet | 557 | 1016.5 | in Wolken | NE | 11 | -4.2 | -4.2 | -2.0 | -2.8 | -4.4 | -5 | . | 1 | 8 | 1953 | 13.2 | 29.11.1970 | -10.3 | 22.11.1998 |
| Karlsruhe | 145 | 1016.7 | wolkig | ENE | 18 | -4.3 | -4.9 | 2.4 | -0.6 | -4.7 | -6 | 0.5 | 0.0 | 1 | 1876 | 17.7 | 22.11.1930 | -12.5 | 27.11.1890 |
| Mannheim | 100 | 1016.7 | wolkenlos | N | 11 | -2.7 | -3.9 | 1.7 | 0.2 | -2.9 | -6 | . | 1 | Fl | 1936 | 16.7 | 27.11.1983 | -8.7 | 26.11.1989 |
| Stuttgart/Flugh. | 391 | 1016.6 | leicht bew. | NNE | 11 | -5.6 | -6.7 | 1.3 | -2.3 | -6.4 | -11 | 1.2 | 0.0 | Re | 1900 | 17.5 | 23.11.1980 | -16.0 | 29.11.1915 |
| Öhringen | 277 | 1018.1 | leicht bew. | ESE | 7 | -7.5 | -8.5 | 0.5 | -2.7 | -7.5 | -10 | . | 0.0 | 3 | 1947 | 16.4 | 23.11.1982 | -13.4 | 27.11.1985 |
| Weißenburg/Bay. | 424 | 1018.5 | wolkig | SW | 4 | -9.2 | -10.5 | 0.6 | -3.8 | -9.2 | -11 | 0.7 | 0.0 | Re | 1936 | 15.7 | 24.11.1984 | -13.6 | 25.11.1942 |
| Nürnberg/Flugh. | 318 | 1018.3 | stark bew. | NNE | 4 | -5.9 | -6.9 | -0.3 | -3.1 | -8.2 | -10 | 1.4 | 0.2 | 1 | 1936 | 16.0 | 24.11.1984 | -12.9 | 25.11.1962 |
| Regensburg | 371 | 1018.7 | wolkenlos | NNE | 7 | -8.3 | -8.4 | -0.6 | -3.4 | -8.4 | -12 | . | 0.3 | 2 | 1947 | 15.8 | 24.11.1984 | -12.3 | 26.11.1955 |
| Straubing | 359 | 1017.6 | gefr.Nebel | S | 4 | -6.0 | -6.3 | 1.0 | -2.7 | -7.0 | -10 | 2.3 | 0.0 | Re | 1951 | 14.1 | 26.11.1960 | -12.1 | 22.11.1998 |
| Großer Arber | 1446 | - | leicht bew. | E | 18 | -11.0 | -12.2 | -5.8 | -9.8 | -11.0 | X | 0.9 | 0.1 | 25 | 1982 | 13.1 | 30.11.1984 | -16.0 | 23.11.1988 |
| Freiburg | 300 | 1015.1 | leicht bew. | SSW | 4 | -4.7 | -7.1 | 0.7 | -1.7 | -4.7 | -6 | . | . | 2 | 1949 | 20.3 | 29.11.1970 | -8.1 | 23.11.1998 |
| Lahr | 157 | 1015.3 | leicht bew. | N | 7 | -6.1 | -7.4 | 2.1 | -1.3 | -6.8 | -8 | 1.9 | . | | 1950 | 17.9 | 24.11.1984 | -10.4 | 23.11.1998 |
| Freudenstadt | 801 | - | bedeckt | E | 11 | -7.3 | -8.1 | -3.8 | -5.6 | -7.6 | -9 | 2.4 | 0.0 | 27 | 1949 | 15.6 | 28.11.1970 | -12.8 | 23.11.1998 |
| Klippeneck | 975 | - | | E | 22 | -8.9 | -10.3 | -5.0 | -7.3 | -9.4 | -11 | 3.0 | 0.0 | | 1947 | 16.8 | 29.11.1979 | -14.1 | 22.11.1998 |
| Stötten | 738 | 1015.9 | bedeckt | E | 18 | -6.6 | -7.6 | -1.3 | -4.8 | -6.6 | -12 | 2.0 | 0.0 | 4 | 1947 | 14.4 | 24.11.1980 | -12.6 | 22.11.1988 |
| Ulm | 571 | 1015.6 | stark bew. | ENE | 14 | -5.2 | -6.8 | -0.2 | -3.5 | -5.2 | -6 | 3.1 | . | 1 | 1944 | 15.7 | 24.11.1984 | -14.2 | 26.11.1989 |
| Augsburg | 463 | 1016.6 | bedeckt | ENE | 11 | -5.0 | -6.4 | 0.1 | -4.0 | -6.5 | -10 | 4.5 | 0.0 | 1 | 1947 | 16.5 | 24.11.1984 | -14.2 | 26.11.1989 |
| München/Flugh. | 447 | 1017.4 | gefr.Nebel | NE | 7 | -5.6 | -7.6 | -0.8 | -5.6 | -9.3 | -12 | 2.6 | 0.0 | 4 | 1940 | 17.4 | 24.11.1984 | -14.9 | 25.11.1975 |
| Mühldorf/Inn | 410 | 1017.3 | Nebel | E | 7 | -6.4 | -6.4 | 0.5 | -3.8 | -7.7 | -9 | 3.8 | 0.0 | Re | 1953 | 18.0 | 24.11.1984 | -17.6 | 26.11.1989 |
| Fürstenzell | 480 | 1018.3 | leicht bew. | NNE | 7 | -8.9 | -9.3 | 0.5 | -4.4 | -9.3 | -13 | 1.6 | 0.0 | 4 | | | | | |
| Feldberg/Schw. | 1493 | - | Schneetreib | E | 50 | -10.5 | -11.0 | -9.1 | -10.2 | -11.0 | -12 | 2.0 | . | 41 | 1945 | 17.8 | 29.11.1979 | -15.1 | 22.11.1988 |
| Konstanz | 447 | 1015.2 | stark bew. | ENE | 7 | -4.5 | -5.4 | 3.1 | -1.6 | -4.8 | -7 | 3.9 | 0.0 | 7 | 1947 | 16.6 | 23.11.1984 | -9.5 | 23.11.1965 |
| Kempten | 705 | 1016.3 | stark bew. | ESE | 4 | -8.9 | -10.7 | -1.0 | -5.2 | -13.6 | -16 | 5.8 | . | 22 | 1952 | 16.6 | 23.11.1980 | -19.4 | 24.11.1975 |
| Oberstdorf | 812 | - | Eisnadeln | SSE | 4 | -19.3 | -22.0 | -3.3 | -11.2 | -21.7 | -27 | 6.2 | 0.0 | 33 | 1936 | 18.0 | 22.11.1960 | -22.4 | 22.11.1998 |
| Zugspitze | 2962 | - | leicht bew. | SE | 14 | -14.3 | -29.0 | -16.0 | -18.0 | -19.1 | X | 8.7 | . | 90 | 1900 | 4.6 | 30.11.1984 | -25.9 | 28.11.1915 |
| Hohenpeißenberg | 986 | - | leicht bew. | ENE | 18 | -9.9 | -11.2 | -5.6 | -6.8 | -10.3 | -11 | 6.6 | 0.0 | 40 | 1879 | 16.7 | 29.11.1930 | -14.9 | 26.11.1890 |
| Garm.-Partenk. | 720 | 1019.0 | leicht bew. | SW | 4 | -14.0 | -15.7 | 0.1 | -8.2 | -14.8 | -20 | 3.9 | 0.0 | 20 | 1936 | 17.4 | 23.11.1984 | -17.3 | 24.11.1975 |
| Wendelstein | 1835 | - | leicht bew. | E | 11 | -9.8 | -17.0 | -8.9 | -10.6 | -10.6 | -12 | 4.6 | 0.1 | 62 | 1951 | 12.1 | 30.11.1984 | -18.0 | 26.11.1989 |