

Amtsblatt des Deutschen Wetterdienstes

D 7311 A
ISSN 0936-5818

Schutzgebühr monatlich DM 30,25
einschließlich Versandkosten,
Einzelpreis DM 1,25
zuzüglich Versandkosten

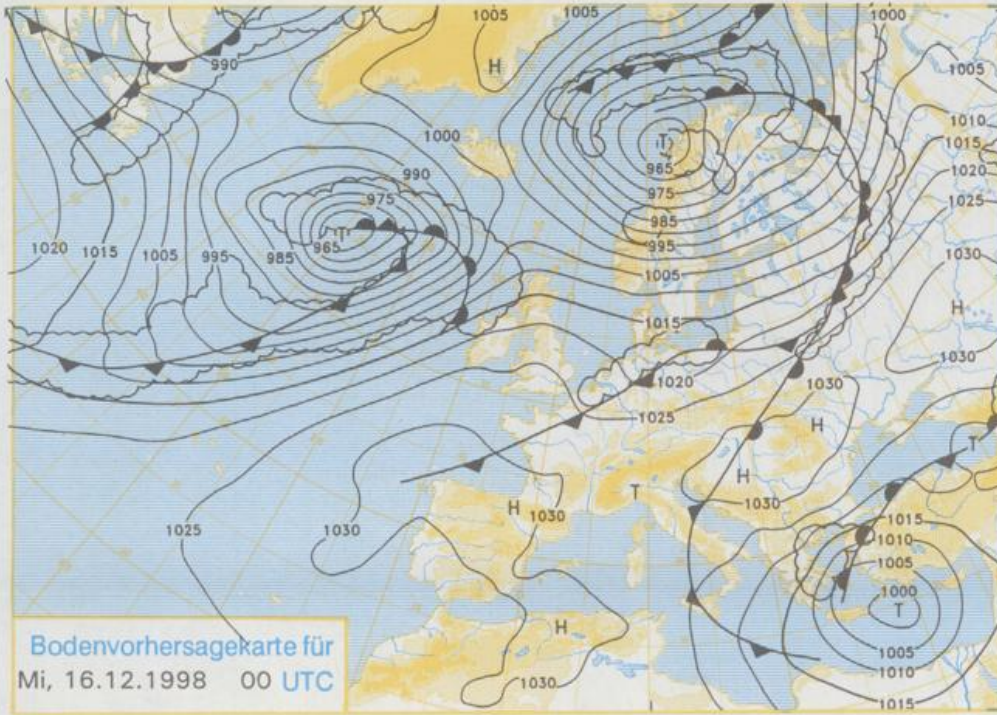
Druck und Verlag: Deutscher Wetterdienst
Frankfurter Straße 135, 63067 Offenbach
Postanschrift: 63004 (Postfach), Telefon: (069) 80 62 - 22 83
Telex: 4152871, Telefax: (069) 80 62 - 24 84
LZB: BLZ 505 000 00 Kto.-Nr.: 505 01004

Erscheint täglich; nur Postbezug

Jahrgang 1998

Montag, den 14. Dezember

Nummer: 348



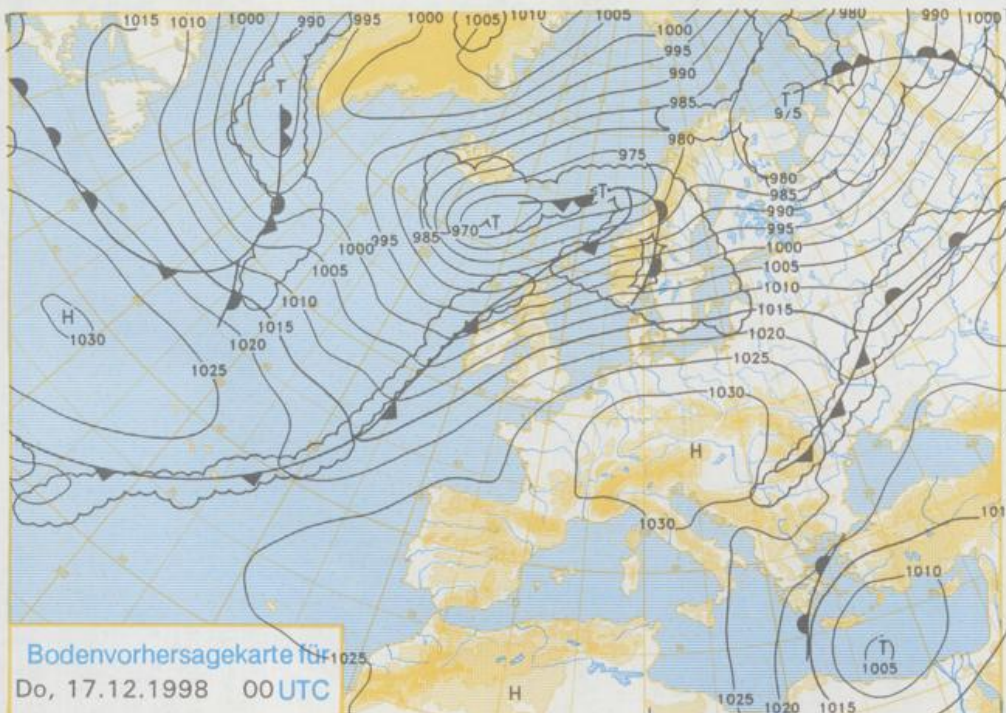
Deutschland-Vorhersage für Mittwoch, 16.12.98

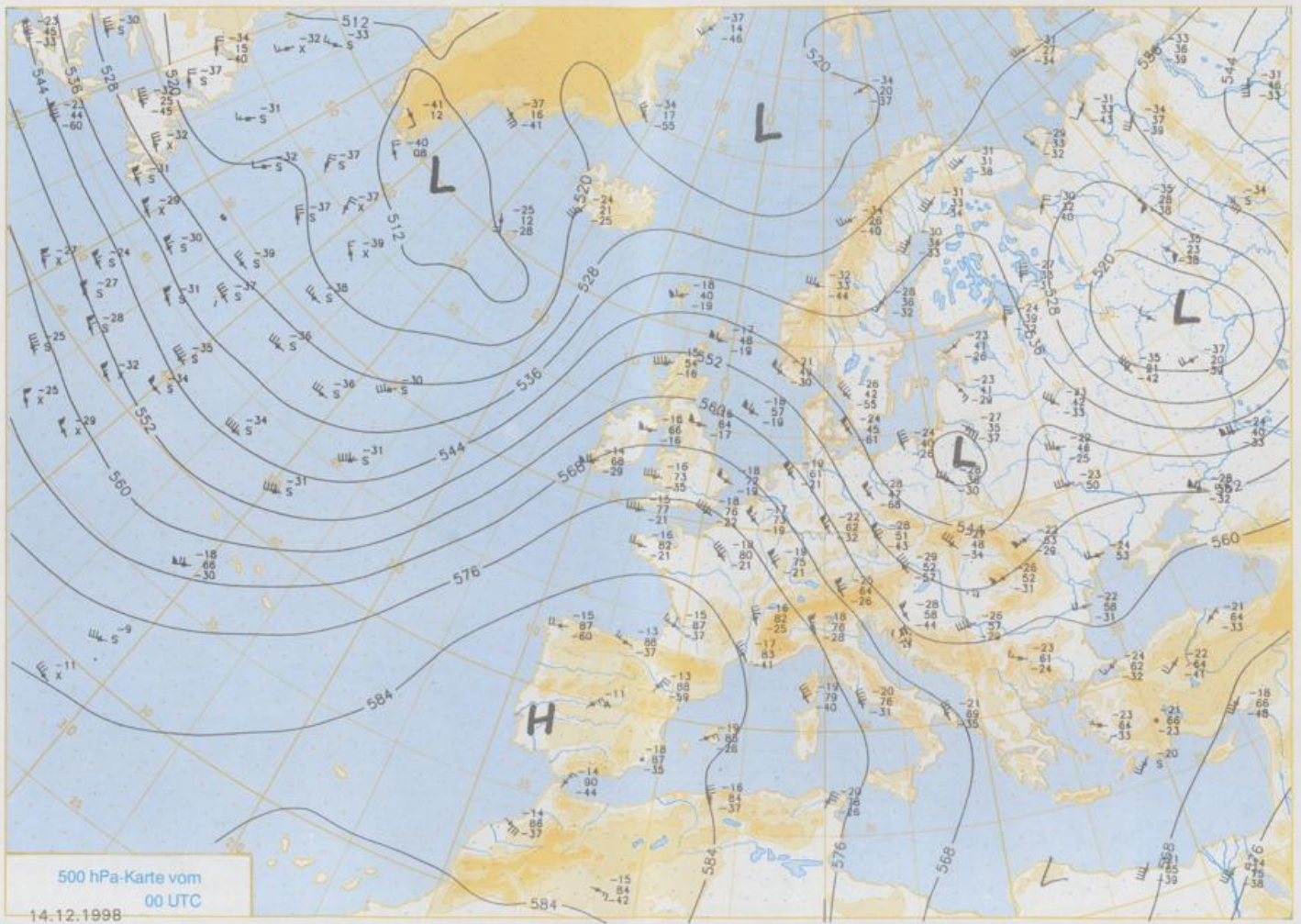
Am Mittwoch zieht eine Kaltfront von Norddeutschland her rasch südostwärts über Deutschland hinweg. Dabei kommt es zu meist leichten Regenfällen oder einzelnen Schauern. Auf der Rückseite der Front fließt weiterhin relativ milde und wolkenreiche Luft ein. Nach Frühtemperaturen zwischen 1 und 5°C, werden tagsüber Höchstwerte zwischen 6 und 10°C erreicht. Es weht ein schwacher bis mäßiger, im Bergland und an der Küste auch frischer Wind aus westlichen Richtungen.

Weitere Aussichten für Donnerstag, 17.12.98

Im Norden und der Mitte leicht unbeständig, im Süden wolkelig oder neblig-trüb, mild. Nachts frostfrei.

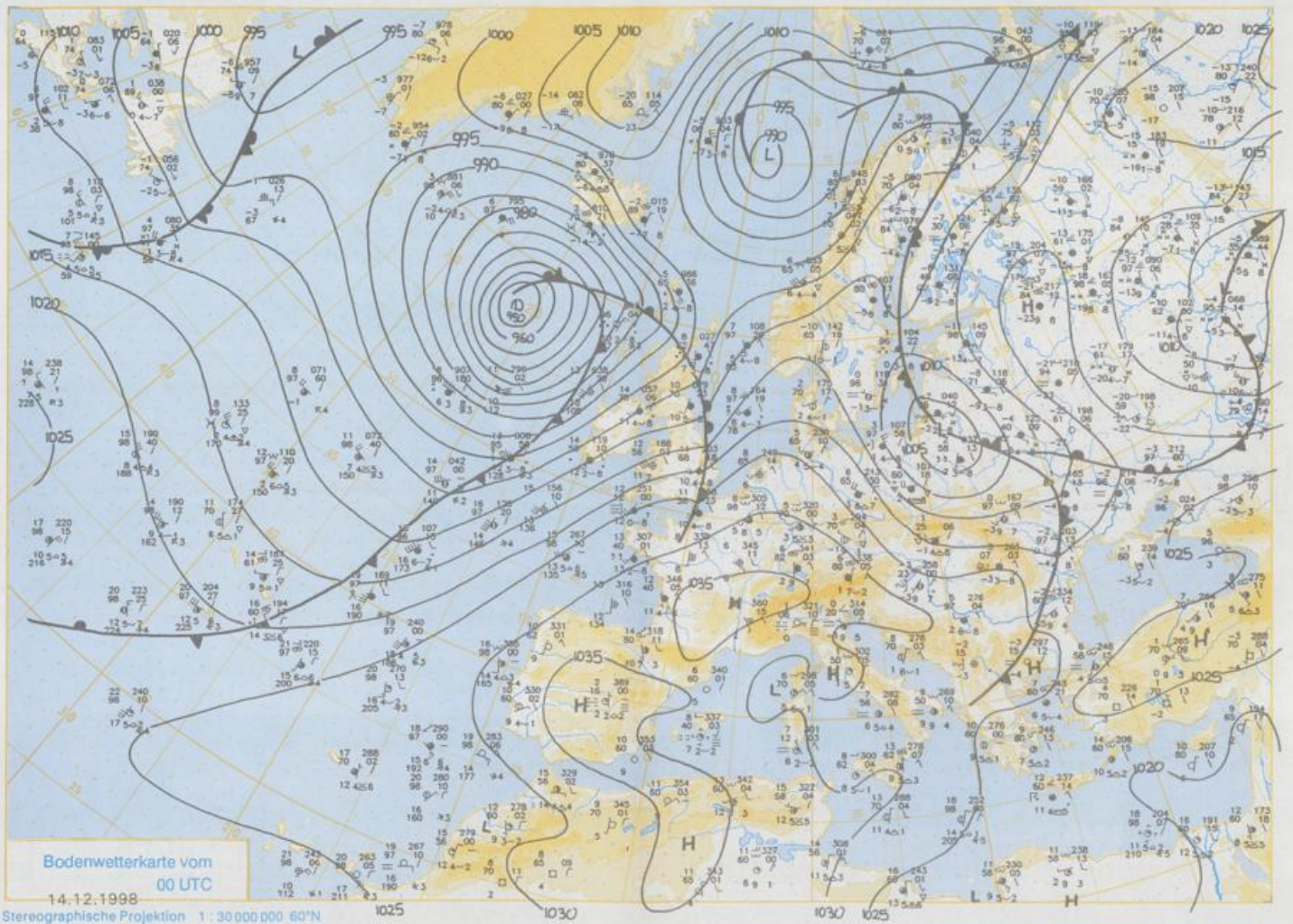
Stereographische Projektion 1 : 60 000 000 60°N





500 hPa-Karte vom
00 UTC
14.12.1998

Stereographische Projektion 1 : 30 000 000 60°N



Wettermeldungen von Montag, dem 14. Dezember 1998 06 UTC

| Station | Bar.-höhe (m) | Luftdr. red.NN (hPa) | Wetter | Deutschland | | | | | | | | | | Extremwerte der Lufttemperatur | | | | | |
|--------------------|---------------|----------------------|------------|-------------|---------------------|-----------|------|--------|------|------------|------------------|-----------|----------------|-------------------------------------|------------|------------|------------|------------|------------|
| | | | | Wind km/h | Temperatur (Grad C) | | | | | Nacht 5 cm | Sonne Vort. Std. | RR 24h mm | Schnee höhe cm | in der Dekade vom 11.12. bis 20.12. | | | | | |
| | | | | | Luft 2m | Tau-punkt | Max | Mittel | Min | | | | | Tmax Datum | Tmin Datum | | | | |
| Helgoland | 8 | 1021.0 | Regen | SSW | 36 | 6.4 | 5.8 | 8.3 | 7.3 | 6.3 | 6 | 0.1 | 4 | 1952 | 11.4 | 11.12.1994 | -7.5 | 18.12.1981 | |
| List / Sylt | 29 | 1020.2 | Regen | SSW | 25 | 5.8 | 5.3 | 6.2 | 5.2 | 5.0 | 4 | 0.3 | 3 | 1937 | 11.1 | 11.12.1994 | -13.6 | 18.12.1981 | |
| Leck | 17 | 1021.8 | Regen | SSW | 11 | 4.5 | 4.2 | 6.5 | 4.4 | 3.9 | 2 | 0.0 | 0 | 1974 | 11.6 | 11.12.1994 | -21.1 | 20.12.1981 | |
| Husum | 37 | 1021.7 | Regen | SW | 18 | 5.5 | 5.5 | 6.1 | 4.6 | 3.6 | 3 | 0.0 | 6 | | | | | | |
| Schleswig | 48 | 1022.7 | Regen | SW | 11 | 4.6 | 4.0 | 6.4 | 5.2 | 3.7 | 3 | 0.0 | 5 | 1947 | 11.9 | 17.12.1956 | -16.2 | 18.12.1981 | |
| Kiel | 31 | 1022.8 | Regen | SW | 14 | 5.0 | 4.4 | 8.2 | 5.9 | 4.9 | 4 | 0.0 | 3 | 1940 | 12.4 | 17.12.1956 | -14.6 | 18.12.1981 | |
| Westermarkdf. | 9 | 1022.3 | stark bew. | WSW | 25 | 3.7 | 3.6 | 5.6 | 4.1 | 3.3 | 3 | 0.0 | 6 | 1948 | 11.0 | 15.12.1948 | -10.8 | 18.12.1957 | |
| Arkona | 42 | 1021.0 | stark bew. | WNW | 43 | 3.5 | 2.8 | 4.5 | 3.1 | 3.0 | 3 | 0.0 | 14 | Re | 1951 | 10.9 | 19.12.1993 | -10.6 | 17.12.1961 |
| Norderney | 16 | 1021.8 | Regen | S | 25 | 5.9 | 5.0 | 6.8 | 5.7 | 4.7 | 4 | 0.6 | 4 | 1947 | 12.0 | 11.12.1994 | -11.2 | 17.12.1981 | |
| Bremerhaven | 11 | 1023.1 | Regen | S | 14 | 5.1 | 4.7 | 7.2 | 5.2 | 4.1 | 3 | 0.0 | 7 | 1949 | 12.6 | 11.12.1994 | -13.6 | 20.12.1981 | |
| Cuxhaven | 15 | 1022.5 | Regen | SW | 18 | 6.2 | 5.0 | 7.7 | 5.9 | 4.7 | 3 | 0.0 | 7 | 1946 | 12.8 | 17.12.1989 | -13.1 | 17.12.1957 | |
| Hamburg/Flugh. | 15 | 1023.9 | Regen | SW | 14 | 5.5 | 4.2 | 9.8 | 6.7 | 4.9 | 4 | 0.0 | 13 | 1891 | 13.1 | 16.12.1956 | -16.0 | 12.12.1938 | |
| Lübeck | 17 | 1023.5 | Sprühregen | WSW | 7 | 4.9 | 4.9 | 8.6 | 6.5 | 4.8 | 3 | 0.0 | 7 | 1890 | 13.5 | 17.12.1956 | -15.9 | 20.12.1938 | |
| Boitenhagen | 15 | 1023.3 | bedeckt | WSW | 22 | 4.8 | 4.1 | 8.3 | 6.1 | 4.7 | 4 | 0.0 | 2 | Re | 1951 | 12.5 | 19.12.1993 | -15.0 | 16.12.1981 |
| Schweini | 68 | 1023.7 | stark bew. | WSW | 18 | 4.7 | 3.5 | 7.6 | 6.2 | 4.6 | 4 | 0.0 | 6 | 1946 | 12.4 | 18.12.1987 | -16.2 | 16.12.1981 | |
| Warnemünde | 10 | 1022.4 | bedeckt | W | 25 | 4.9 | 3.7 | 7.3 | 4.4 | 3.3 | 3 | 0.0 | 8 | 1951 | 12.7 | 19.12.1993 | -12.8 | 18.12.1957 | |
| Terow | 50 | 1023.0 | bedeckt | W | 14 | 4.9 | 4.2 | 7.3 | 5.7 | 4.5 | 4 | 0.0 | 8 | 1947 | 13.0 | 19.12.1993 | -13.3 | 20.12.1969 | |
| Barth | 7 | 1021.8 | stark bew. | W | 29 | 4.5 | 3.5 | 5.6 | 3.6 | 3.5 | 3 | 0.0 | 13 | 1967 | 12.4 | 19.12.1993 | -19.4 | 20.12.1969 | |
| Greifswald | 6 | 1021.7 | wolkig | W | 25 | 4.8 | 3.4 | 6.3 | 4.6 | 4.0 | 3 | 0.0 | 13 | 1951 | 12.6 | 19.12.1989 | -13.2 | 17.12.1961 | |
| Uckermünde | 7 | 1022.2 | bedeckt | WNW | 25 | 4.9 | 3.6 | 6.4 | 4.2 | 3.6 | 3 | 0.0 | 12 | Re | 1951 | 12.5 | 19.12.1989 | -16.1 | 17.12.1961 |
| Emden | 5 | 1021.9 | Regen | SSW | 18 | 6.7 | 6.6 | 7.5 | 6.4 | 5.2 | 4 | 0.2 | 4 | 1947 | 12.7 | 11.12.1994 | -12.7 | 17.12.1957 | |
| Oldenburg | 20 | 1023.7 | Sprühregen | SSW | 11 | 6.9 | 5.8 | 8.2 | 6.5 | 4.9 | 4 | 0.0 | 9 | | | | | | |
| Bremen/Flugh. | 5 | 1024.3 | Regen | SSW | 11 | 5.0 | 4.1 | 7.9 | 6.4 | 3.7 | 2 | 0.0 | 6 | 1890 | 14.1 | 18.12.1987 | -17.0 | 17.12.1957 | |
| Soitze | 78 | 1025.5 | Regen | SW | 11 | 5.0 | 4.1 | 7.9 | 6.4 | 3.7 | 2 | 0.0 | 12 | 1947 | 13.2 | 18.12.1987 | -18.4 | 17.12.1957 | |
| Boizenburg | 18 | 1024.8 | Regen | W | 14 | 5.0 | 3.9 | 9.7 | 6.6 | 4.5 | 4 | 0.0 | 14 | 1951 | 12.9 | 16.12.1956 | -16.4 | 17.12.1957 | |
| Lüchow | 18 | 1025.3 | wolkig | WSW | 11 | 5.0 | 4.1 | 9.6 | 7.0 | 4.8 | 3 | 0.0 | 9 | 1954 | 13.7 | 19.12.1993 | -19.0 | 20.12.1969 | |
| Seehausen/Altm. | 23 | 1025.0 | bedeckt | WSW | 14 | 4.9 | 3.7 | 9.0 | 7.2 | 4.9 | 4 | 0.0 | 11 | | | | | | |
| Marnitz | 85 | 1024.2 | bedeckt | W | 14 | 4.7 | 3.2 | 8.1 | 6.2 | 4.7 | 4 | 0.0 | 6 | 1951 | 12.7 | 18.12.1989 | -17.8 | 20.12.1969 | |
| Neuruppin | 39 | 1024.5 | stark bew. | W | 14 | 4.8 | 3.6 | 8.0 | 6.1 | 4.8 | 4 | 0.0 | 12 | 1958 | 12.8 | 19.12.1993 | -16.0 | 16.12.1981 | |
| Neubrandenburg | 80 | 1023.1 | bedeckt | W | 25 | 4.6 | 3.9 | 6.4 | 5.0 | 4.2 | 4 | 0.0 | 6 | | | | | | |
| Angermünde | 55 | 1022.8 | stark bew. | W | 22 | 5.1 | 3.4 | 7.7 | 5.4 | 4.8 | 4 | 0.2 | 9 | Re | 1951 | 12.6 | 11.12.1994 | -16.8 | 16.12.1981 |
| Lingen | 26 | 1024.5 | Regen | SSW | 14 | 7.8 | 6.4 | 9.3 | 7.4 | 6.0 | 5 | 0.5 | 0.5 | 1951 | 13.8 | 11.12.1994 | -12.9 | 16.12.1957 | |
| Münst.-Osn./Flugh. | 53 | 1024.4 | stark bew. | SW | 14 | 7.9 | 6.4 | 9.7 | 7.5 | 6.2 | 5 | 0.6 | 0.6 | | | | | | |
| Osnabrück | 97 | 1025.2 | Regen | SW | 14 | 7.9 | 6.9 | 9.2 | 7.1 | 5.6 | 4 | 0.0 | 3 | 1952 | 13.7 | 16.12.1956 | -14.0 | 16.12.1957 | |
| Adenholz | 43 | 1024.8 | Regen | SSW | 14 | 7.0 | 5.9 | 9.0 | 7.3 | 5.4 | 4 | 0.0 | 2 | 1952 | 14.1 | 18.12.1987 | -19.8 | 17.12.1957 | |
| Bad Salzungen | 139 | 1026.1 | Regen | SSW | 14 | 6.5 | 4.8 | 9.2 | 7.1 | 4.9 | 2 | 0.0 | 3 | 1935 | 15.3 | 16.12.1956 | -16.6 | 15.12.1963 | |
| Hannover/Flugh. | 69 | 1025.6 | Regen | SW | 7 | 6.4 | 4.6 | 9.1 | 7.2 | 4.9 | 3 | 0.0 | 3 | 1936 | 14.6 | 18.12.1987 | -20.9 | 17.12.1957 | |
| Braunschweig | 88 | 1026.6 | Regen | WSW | 14 | 5.9 | 4.9 | 9.6 | 7.0 | 4.1 | 2 | 0.0 | 5 | 1891 | 15.6 | 11.12.1942 | -20.6 | 15.12.1963 | |
| Gardelegen | 48 | 1025.3 | Regen | W | 11 | 5.0 | 2.8 | 10.0 | 7.4 | 4.2 | 3 | 0.0 | 1 | 1947 | 13.9 | 18.12.1987 | -22.4 | 17.12.1957 | |
| Magdeburg | 85 | 1026.2 | Regen | W | 22 | 5.6 | 3.0 | 9.6 | 6.8 | 3.9 | 3 | 0.3 | 2 | 1947 | 14.1 | 18.12.1987 | -22.6 | 17.12.1957 | |
| Potsdam | 100 | 1025.3 | stark bew. | W | 29 | 4.8 | 3.4 | 7.5 | 5.7 | 4.7 | 4 | 0.2 | 4 | 1893 | 13.6 | 11.12.1915 | -19.6 | 15.12.1899 | |
| Berlin-Temp. | 49 | 1025.1 | bedeckt | W | 18 | 5.2 | 3.7 | 8.7 | 6.4 | 5.1 | 4 | 0.3 | 7 | 1876 | 14.2 | 11.12.1915 | -18.0 | 16.12.1933 | |
| Lindenberg | 104 | 1024.5 | stark bew. | WNW | 22 | 4.8 | 3.3 | 8.0 | 5.8 | 4.8 | 4 | 1.1 | 8 | 1947 | 12.9 | 11.12.1994 | -16.1 | 17.12.1957 | |
| Manschnow | 16 | 1023.0 | stark bew. | W | 18 | 4.9 | 3.0 | 8.1 | 5.4 | 4.6 | 3 | 1.1 | 5 | | | | | | |
| Düsseldorf/Flugh. | 41 | 1027.1 | Regen | S | 18 | 7.5 | 5.4 | 10.5 | 7.9 | 6.0 | 3 | 0.6 | 1 | 1969 | 16.2 | 16.12.1989 | -11.8 | 17.12.1981 | |
| Bocholt | 24 | 1025.6 | Regen | SSW | 22 | 7.2 | 6.4 | 9.5 | 7.9 | 6.5 | 5 | 0.1 | 1 | 1947 | 14.7 | 18.12.1987 | -12.9 | 18.12.1981 | |
| Essen | 161 | 1026.9 | Regen | SSW | 25 | 6.0 | 5.0 | 9.5 | 7.6 | 6.3 | 5 | 0.0 | 2 | 1935 | 15.0 | 16.12.1989 | -14.8 | 20.12.1938 | |
| Lüdenscheid | 382 | 1027.6 | Regen | WSW | 18 | 4.8 | 3.0 | 7.8 | 5.3 | 4.0 | 3 | 0.0 | 0.2 | | | | | | |
| Kahler Asten | 859 | - | Regen | WSW | 32 | 1.2 | 1.1 | 3.0 | 1.2 | 0.5 | -0 | 0.0 | 3 | 23 | 1955 | 9.9 | 16.12.1989 | -16.1 | 17.12.1961 |
| Bad Lippspringe | 158 | 1027.2 | Regen | SSW | 7 | 6.6 | 4.1 | 10.0 | 7.4 | 3.3 | 2 | 0.1 | 0.1 | 1951 | 15.0 | 16.12.1956 | -15.0 | 15.12.1963 | |
| Kassel | 233 | 1028.7 | Regen | S | 11 | 4.0 | 2.7 | 8.4 | 6.7 | 1.9 | -2 | 1.0 | 0.7 | Re | 1951 | 14.4 | 11.12.1961 | -14.7 | 20.12.1969 |
| Göttingen | 171 | 1028.2 | Regen | SSW | 11 | 4.9 | 2.9 | 8.4 | 6.8 | 2.9 | 0 | 0.4 | 0.3 | 1947 | 14.2 | 18.12.1987 | -22.6 | 17.12.1957 | |
| Lernafelde | 356 | 1028.7 | Regen | WSW | 14 | 3.8 | 2.5 | 6.9 | 5.3 | 2.8 | 1 | 0.7 | 0.7 | 1957 | 13.6 | 18.12.1987 | -19.2 | 17.12.1957 | |
| Braunlage | 610 | 1027.5 | Regen | WSW | 14 | 2.2 | 1.7 | 5.2 | 2.8 | 1.9 | 1 | 0.0 | 13 | 1936 | 12.5 | 12.12.1938 | -20.2 | 19.12.1938 | |
| Brocken | 1153 | - | Schneefall | W | 61 | -0.5 | -1.0 | 1.3 | -0.9 | -1.8 | -2 | 0.0 | 11 | 75 | 1951 | 11.8 | 17.12.1953 | -18.2 | 17.12.1961 |
| Artern | 166 | 1028.4 | bedeckt | WSW | 11 | 4.1 | 1.8 | 8.6 | 6.9 | 4.0 | 3 | 1.8 | 1 | 1954 | 14.8 | 18.12.1987 | -18.2 | 17.12.1957 | |
| Leipzig/Flugh. | 149 | 1027.5 | stark bew. | WSW | 18 | 4.8 | 1.7 | 9.2 | 6.6 | 4.4 | 3 | 3.0 | 0.1 | 1951 | 14.4 | 18.12.1987 | -15.8 | 18.12.1981 | |
| Wittenberg | 106 | 1026.1 | stark bew. | WSW | 14 | 4.3 | 3.0 | 8.3 | 6.7 | 4.0 | 3 | 1.2 | 2 | Re | 1951 | 13.5 | 11.12.1994 | -16.7 | 17.12.1957 |
| Oschetz | 152 | 1027.7 | stark bew. | WSW | 22 | 4.4 | 1.8 | 9.3 | 6.6 | 4.3 | 3 | 3.5 | 4 | | | | | | |
| Dresden/Flugh. | 232 | 1027.1 | wolkig | W | 29 | 4.5 | 1.4 | 8.5 | 6.2 | 4.4 | 3 | 2.4 | 3 | Re | 1917 | 15.0 | 17.12.1989 | -21.0 | 20.12.1927 |
| Dobler-Lug-Kir. | 100 | 1026.2 | bedeckt | W | 22 | 5.5 | 2.9 | 9.4 | 7.0 | 5.1 | 4 | 1.8 | 4 | 1951 | 14.0 | 19.12.1987 | -21.3 | 17.12.1957 | |
| Cottbus | 70 | 1025.3 | bedeckt | W | 18 | 5.5 | 2.9 | 9.5 | 6.8 | 5.2 | 4 | 1.6 | 6 | 1951 | 14.0 | 18.12.1987 | -21.2 | 20.12.1969 | |
| Görlitz | 240 | 1025.2 | stark bew. | WNW | 25 | 4.3 | 0.6 | 7.6 | 4.8 | 3.8 | 3 | 2.6 | 7 | Re | 1951 | 13.4 | 20.12.1993 | -20.4 | 17.12.1957 |
| Aachen | 205 | 1027.5 | Regen | SW | 29 | 8.1 | 4.9 | 9.5 | 8.4 | 7.5 | 6 | 1.1 | 0.0 | 1891 | 17.3 | 19.12.1932 | -15.5 | 20.12.1938 | |
| Nürnberg-Barw. | 486 | 1029.6 | bedeckt | WSW | 18 | 5.6 | | | | | | | | | | | | | |