

Jahrbuch
der
Meteorologischen Beobachtungen
der
Wetterwarte der Magdeburgischen Zeitung.

Herausgegeben

VON

A. W. Grützmacher,

Vorsteher der Wetterwarte.




Faber'sche Buchdruckerei
und Wetterwarte der Magdeburgischen Zeitung.

Band XIII.
Jahrgang XIV.
1894.

Magdeburg.

Druck: Faber'sche Buchdruckerei.


1895.



INHALT.

	Seite
Vorwort	V
I. Termins-Beobachtungen	1—7
Monats- und Jahres-Resultate	8
Fünftägige Wärmemittel	8
Tagesmittel der Temperatur in 2 m Höhe	8
II. Stündliche Aufzeichnungen der autographischen Apparate für Luftdruck, Windrichtung und Windgeschwindigkeit:	
A. Luftdruck, dazu Tafel aussergewöhnlicher Baro- und Thermographen-Curven	9—16
Mittelwerthe des Luftdrucks	16
B. Windrichtung und Windgeschwindigkeit	17—29
III. Continuirliche Registrirungen:	
Sonnenschein	31—44
IV. Temperaturen des Erdbodens in 5 m, 3 m, 1 m, 0.15 m, 0.05 m und 0.00 m. Tiefe	45—48
V. Tägliche Temperatur-Extreme der untersten Luftschicht und der Oberfläche des Erdbodens, beobachtet an 3 Minimum- und 1 Maximum-Thermometer	49—52
VI. Tägliche Beobachtungen der höchsten Insolationswärme	53—54
VII. Verdunstungshöhe, beobachtet am Wild'schen Verdunstungsmesser	53—54
VIII. Grundwasserstand	53—54





Vorwort.

Der vorliegende XIII. Band enthält den XIV. Jahrgang der Beobachtungen, die auf der Wetterwarte der „Magdeburgischen Zeitung“ angestellt sind. Das Beobachtungsmaterial hat denselben Umfang behalten, sodass die gegenwärtige Publication mit jenen der letzten Jahre vollständig conform ist.

A. W. Grützmacher.

Reduction auf den Meeresspiegel^{*)}

und geogr. Breite von 45°

für Magdeburg ($\varphi = 52^{\circ} 8'$).

Meereshöhe des Barometer-Nullpunktes $h = 54$ Meter.

Temp. der äusser. Luft	730	735	740	745	750	755	760	765	770	775	780	Temp. der äusser. Luft
32°	4.4	4.4	4.4	4.5	4.5	4.5	4.6	4.6	4.6	4.7	4.7	32°
30	4.4	4.4	4.4	4.5	4.5	4.5	4.6	4.6	4.6	4.7	4.7	30
28	4.4	4.5	4.5	4.5	4.5	4.6	4.6	4.6	4.7	4.7	4.7	28
26	4.5	4.5	4.5	4.6	4.6	4.6	4.7	4.7	4.7	4.8	4.8	26
24	4.5	4.6	4.6	4.6	4.6	4.7	4.7	4.7	4.8	4.8	4.8	24
22	4.5	4.6	4.6	4.6	4.6	4.7	4.7	4.7	4.8	4.8	4.8	22
20	4.5	4.6	4.6	4.7	4.7	4.7	4.7	4.8	4.8	4.8	4.9	20
18	4.6	4.7	4.7	4.7	4.7	4.8	4.8	4.8	4.9	4.9	4.9	18
16	4.6	4.7	4.7	4.8	4.8	4.8	4.8	4.9	4.9	4.9	5.0	16
14	4.6	4.7	4.7	4.8	4.8	4.8	4.8	4.9	4.9	4.9	5.0	14
12	4.7	4.7	4.8	4.8	4.8	4.9	4.9	4.9	5.0	5.0	5.0	12
10	4.7	4.8	4.8	4.9	4.9	4.9	4.9	5.0	5.0	5.0	5.1	10
8	4.8	4.8	4.9	4.9	4.9	5.0	5.0	5.0	5.1	5.1	5.1	8
6	4.8	4.8	4.9	4.9	4.9	5.0	5.0	5.0	5.1	5.1	5.1	6
4	4.8	4.9	4.9	5.0	5.0	5.0	5.0	5.1	5.1	5.1	5.2	4
2	4.9	4.9	5.0	5.0	5.0	5.1	5.1	5.1	5.2	5.2	5.2	2
0	4.9	5.0	5.0	5.1	5.1	5.1	5.1	5.2	5.2	5.2	5.3	0
- 2	4.9	5.0	5.0	5.1	5.1	5.1	5.1	5.2	5.2	5.2	5.3	- 2
- 4	5.0	5.0	5.1	5.1	5.1	5.2	5.2	5.2	5.3	5.3	5.3	- 4
- 6	5.0	5.1	5.1	5.2	5.2	5.2	5.2	5.3	5.3	5.3	5.4	- 6
- 8	5.1	5.1	5.2	5.2	5.2	5.3	5.3	5.3	5.4	5.4	5.4	- 8
-10	5.1	5.1	5.2	5.2	5.2	5.3	5.3	5.3	5.4	5.4	5.4	-10
-12	5.2	5.2	5.2	5.3	5.3	5.4	5.4	5.4	5.5	5.5	5.5	-12
-14	5.2	5.2	5.3	5.3	5.3	5.4	5.4	5.4	5.5	5.5	5.5	-14
-16	5.3	5.3	5.3	5.4	5.4	5.5	5.5	5.5	5.6	5.6	5.6	-16
-18	5.3	5.3	5.3	5.4	5.4	5.5	5.5	5.5	5.6	5.6	5.6	-18
-20	5.3	5.4	5.4	5.4	5.5	5.5	5.6	5.6	5.6	5.7	5.7	-20
-22	5.4	5.4	5.4	5.5	5.5	5.6	5.6	5.6	5.7	5.7	5.7	-22
-24	5.4	5.5	5.5	5.5	5.6	5.6	5.7	5.7	5.7	5.8	5.8	-24

*) Wegen der dieser Tabelle zu Grunde liegenden Formel siehe Vorwort zu Jahrgang 1887.

I.

Termins-Beobachtungen.

1894.

Januar

1894.

Datum	Barometer, red. auf 0 Grad.			Thermometer.					Absolute Feuchtigkeit.			Relative Feuchtigkeit.			Richtung und Stärke des Windes.			Bewölkung.			Niederschlag	Bemerkungen.	
	8a	2P	8P	8a	2P	8P	Minimum	Maximum	8a	2P	8P	8a	2P	8P	8a	2P	8P	8a	2P	8P			8a
1.	57.3	56.1	56.5	-0.1	1.6	-0.9	-1.0	2.0	4.4	4.3	4.0	96	84	94	NW 2	WNW 2	NW 2	2	2	2	0	1.2	
2.	60.3	63.9	67.9	-3.6	-3.6	-8.1	-3.6	-3.1	3.0	2.7	2.0	87	78	82	ENE 2	ENE 2	NE 2	8	6	6	0	0.2	Früh ✕, 9.15-10.15a ✕
3.	70.3	70.1	70.8	-8.2	-5.7	-9.5	-12.6	-5.6	2.1	2.1	1.6	85	70	71	NE 2	NE 3	ENE 2	10	0	0	0	—	Früh ✕ ⁰
4.	70.7	68.8	68.1	-15.4	-12.9	-15.4	-15.4	-12.5	1.0	1.0	0.9	77	65	67	ENE 4	ENE 4	ENE 4	0	0	0	0	—	
5.	64.3	60.8	59.8	-17.3	-10.9	-12.5	-17.3	-10.5	0.9	1.3	1.3	79	66	77	ENE 4	NE 4	ENE 3	0	0	0	0	—	
6.	55.0	53.2	52.7	-10.4	-4.8	-6.9	-15.8	-4.6	1.7	2.2	2.2	86	69	81	E 1	ESE 2	E 2	1	10	10	0	—	Mg ∞
7.	52.6	53.4	56.2	-6.0	-4.3	-5.3	-8.5	-4.1	2.4	2.7	2.9	85	81	96	SE 1	S 1	WSW 1	10	10	10	4.6	Mg ∞ ² , 1.30p ✕-Ab.	
8.	61.8	63.0	64.0	-12.8	-7.9	-8.4	-12.8	-7.5	1.5	2.3	2.3	92	94	97	WSW 1	Still	NW 1	10	10	10	—	Vm ≡-Ab. Ab V	
9.	62.9	61.7	61.5	-4.3	-1.7	-5.7	-9.5	-1.5	3.2	3.9	2.8	98	96	96	SE 1	ENE 1	E 1	10	10	10	—	Mg ≡ ⁰ V	
10.	61.9	62.9	64.1	-6.3	-1.8	-4.2	-9.2	-1.7	2.7	3.3	3.0	95	82	91	ESE 2	E 1	SE 2	5	0	0	—		
11.	65.5	65.0	65.2	-6.0	-2.1	-6.3	-6.9	-2.1	2.6	2.9	2.3	90	75	82	SE 3	ESE 2	SE 2	2	3	0	—		
12.	63.2	63.6	65.1	-9.5	-0.7	-6.0	-9.8	-0.6	1.9	2.6	2.1	87	60	74	SE 3	SE 3	SE 2	0	0	0	—		
13.	66.8	65.9	64.8	-3.1	2.1	-2.2	-9.5	2.4	3.4	4.3	3.6	94	80	92	SE 1	ESE 1	ESE 1	10	0	0	—	Mg ≡	
14.	60.3	58.5	58.5	-7.7	-0.2	-4.1	-7.7	0.5	2.2	3.3	2.7	86	74	82	ESE 2	E 2	SE 2	2	1	0	—		
15.	60.0	60.1	61.1	-7.7	3.4	3.0	-8.7	3.8	2.2	5.0	5.1	86	85	90	SE 1	S 1	SW 3	8	10	10	0.1	7a ≡ ² , 5.30p tr, sp. ⊙ ⁰	
16.	60.6	58.7	58.2	1.6	4.2	2.8	1.1	4.2	4.7	5.0	5.1	91	80	91	S 3	SSE 2	S 3	4	10	10	0.4	4 30p ⊙ ⁰	
17.	57.0	55.0	52.7	2.5	6.1	4.6	2.3	6.8	5.2	5.9	5.7	94	84	90	SSW 3	S 3	SE 3	7	8	8	—	9p ⊙ ⁰	
18.	46.3	45.7	46.6	5.1	6.3	4.6	3.8	6.5	5.9	6.7	6.1	90	94	97	SSE 2	Still	NW 1	10	10	10	6.4	9.15a ⊙ ⁰ , 11.10a ⊙ ⁰ , Nm	
19.	52.2	54.5	57.3	4.2	6.3	4.7	3.0	6.9	5.5	5.8	5.7	89	81	89	SW 3	W 4	WSW 3	10	10	10	—	N ⊙ ⁰ , 3.45p tr. [u. Ab ⊙ ⁰]	
20.	55.6	52.5	50.8	3.4	6.7	5.1	3.2	7.5	4.9	5.5	5.4	83	76	83	S 4	SW 3	SSW 3	8	10	10	0.3	9p tr.	
21.	51.3	53.1	55.0	5.0	7.6	3.0	4.0	7.6	5.8	6.0	4.7	89	77	83	WSW 4	WSW 5	SSW 2	9	4	3	0.2	7a ⊙ ⁰ , 11.10a ⊙	
22.	53.4	51.8	50.5	4.0	7.1	4.0	2.8	7.4	5.3	5.8	5.2	87	77	85	SE 2	S 3	S 3	9	8	8	—	Mg ≡ ⁰ , 9.40a ⊙	
23.	46.1	47.0	51.0	4.3	5.2	1.8	3.5	6.3	5.1	5.5	4.9	82	83	93	S 3	WNW 3	WNW 3	8	10	3	—		
24.	58.4	60.5	62.8	0.2	3.0	-0.2	-0.1	3.0	4.0	3.8	3.8	85	68	83	W 3	WSW 4	SW 3	0	1	0	—	Mg ⊙ ⁰	
25.	59.0	58.4	57.8	0.5	3.0	1.5	-2.0	3.0	3.6	3.7	3.7	75	66	72	SSW 4	SSW 4	S 4	8	10	0	—	Mg ⊙ ⁰ , 1.30p tr. 7a ⊙	
26.	52.7	49.7	51.1	-0.5	5.3	3.5	-1.0	5.5	3.7	4.7	4.5	83	71	77	ESE 2	S 4	SSW 5	4	8	10	—	Mg ⊙ ⁰ , 7.15p tr, 11p tr.	
27.	56.9	54.4	52.9	1.3	4.8	4.1	1.0	5.3	3.9	4.8	4.9	78	74	80	SSW 3	SW 5	SSW 4	6	10	10	—	Mg ⊙ ⁰	
28.	47.9	48.1	50.8	5.0	6.2	3.0	4.1	6.5	5.3	5.7	4.3	81	81	76	SW 4	SW 3	SW 4	10	9	0	—	8a ⊙ ⁰ , Vm ⊙ ⁰ , 5p tr.	
29.	55.2	57.6	59.8	-0.1	2.8	0.8	-0.2	3.0	3.9	4.7	4.3	85	84	89	SSW 2	W 3	SW 3	1	9	0	—	Mg u. Ab ⊙ [3,30p ⊙]	
30.	57.4	53.3	53.7	-0.1	1.6	2.2	-1.2	2.7	3.9	4.6	4.7	85	89	87	SSE 3	S 4	SSW 4	9	10	5	0.5	Mg ⊙ ² , 11.5a ✕-11.30a, ⊙	
31.	50.7	44.5	42.1	1.3	3.2	5.1	0.8	2.1	4.6	5.1	5.9	91	89	90	SE 3	SE 3	SSE 3	3	10	10	2.7	Mg ⊙ ⁰ , 11.15a m P-Nm	
Mittel	57.86	57.15	57.70	-2.60	0.96	-1.35	-3.97	1.36	3.56	4.10	3.80	86.8	78.5	85.1	2.5	2.6	2.6	5.6	6.4	4.1	16.6	Summe.	

Februar

1894.

1.	49.8	53.3	56.0	2.5	4.3	1.6	2.3	4.8	4.9	4.9	4.5	89	79	87	WNW 3	SW 2	SW 2	10	8	0	0.6		
2.	52.1	55.5	57.4	3.0	8.8	8.4	1.0	9.0	5.1	6.8	7.1	90	81	87	SW 4	W 4	WSW 4	10	9	10	0.2	Früh ✕, 9.50a ⊙ ⁰	
3.	58.1	56.2	55.2	8.3	9.3	7.3	5.7	9.8	7.0	7.2	7.0	87	83	91	SW 4	SSW 1	WSW 3	10	10	10	2.5	4.10p tr, 7p-11p ⊙ ⁰	
4.	62.6	64.7	66.0	3.7	5.8	3.3	3.5	6.3	5.3	5.2	4.9	88	76	85	W 4	WNW 5	WSW 3	9	7	10	—	10.25p ⊙ ⁰	
5.	64.0	63.6	65.1	6.1	8.3	5.3	2.8	8.7	6.5	6.8	5.9	93	84	89	WSW 4	W 4	W 2	9	4	8	—	7.45a ⊙ ⁰ , 11a Sprüh ⊙	
6.	67.1	65.1	61.7	-0.8	3.4	4.7	-0.8	5.6	4.3	5.5	5.5	100	95	86	SW 1	SE 1	SW 2	10	9	10	—	⊙ Mg ≡ ² , sp. ≡ ⁰	
7.	53.6	52.0	50.8	9.5	11.2	11.2	4.7	11.2	7.1	7.6	7.2	80	77	73	WSW 6	WSW 7	WSW 8	10	10	10	1.1	9a tr.	
8.	51.0	56.1	60.8	8.1	8.7	4.5	7.8	9.0	7.1	5.5	5.4	88	65	86	WNW 8	WNW 7	WSW 4	10	3	0	—	7.15-8a ⊙	
9.	57.9	54.1	47.6	2.5	7.0	6.3	2.3	7.3	4.7	4.9	5.5	85	66	78	SW 3	SW 5	SSW 5	6	9	10	0.2	⊙, 5.15p ⊙ ⁰ , 6.45p ⊙ ⁰ -N	
10.	47.3	45.1	43.9	5.4	8.5	5.0	4.4	8.5	5.5	5.6	5.8	82	67	89	WSW 5	WSW 7	WSW 8	9	2	10	13.5	11.20a ⊙ ⁰ , 4p, 5.50p sch.	
11.	41.7	41.5	42.2	5.2	9.0	9.6	3.4	9.9	5.9	7.4	7.2	89	87	82	WSW 5	WSW 6	WSW 7	10	10	10	8.4	N ⊙ ² , 1p ⊙ ⁰ , 6.20p ⊙	
12.	36.6	37.5	42.5	7.1	8.7	4.7	6.5	9.5	6.4	4.4	5.3	86	52	82	WSW 9	W 10	WSW 7	10	9	10	0.5	7.20a ⊙ ⁰ , 10a ⊙ ⁰ , 5.15p ⊙	
13.	45.2	47.9	50.9	1.2	3.8	1.0	0.7	4.9	4.8	4.5	4.2	96	75	85	W 5	WNW 4	WNW 4	10	6	1	5.5	6.45a ✕ fl., sp. †, 3.8p tr.	
14.	52.8	54.0	55.4	-0.2	1.7	0.7	-0.3	2.5	4.4	4.4	4.4	98	85	90	WNW 3	WNW 4	WNW 4	10	9	8	1.6	Früh ✕-7.15a, 7.55p ✕ sch	
15.	55.5	58.0	61.6	0.9	1.4	-0.1	-0.5	3.0	4.2	4.2	3.8	85	83	83	W 6	NW 4	NW 3	8	9	7	1.4	Früh ✕, 7a ✕, 8.25a ✕ sch [Vm 8ft. ✕, 2p ⊙ sch]	
16.	65.2	65.4	66.7	-1.8	-0.6	-1.6	-2.8	-0.6	2.7	2.6	2.4	68	59	58	NE 1	N 1	E 1	9	8	7	—		
17.	66.0	65.4	65.5	-4.3	-2.4	-4.8	-5.6	-1.8	2.9	2.4	2.5	89	63	79	NE 1	N 2	NW 3	8	7	2	—	⊙, 12m ✕ fl., Nm ✕ fl.	
18.	68.6	69.5	71.6	-8.2	-1.6	-2.7	-8.3	-1.5	2.2	2.7	2.8	91	66	74	NNW 1	NE 2	NNE 2	0	10	9	—	⊙, 0.30p ✕ fl., 2p ✕ fl.	
19.	72.6	72.2	72.6	-4.8	0.6	-1.3	-5.0	1.2	2.6	2.9	3.0	84	61	73	NNW 1	NNE 1	E 1	8	6	9	—		
20.	72.3	71.2	70.7	-1.5	2.1	-1.4	-2.1	2.5	3.7	3.1	2.7	90	59	64	E 1	ENE 1	E 1	10	1	0	—		
21.	68.9	65.8	65.1	-7.1	2.7	-1.7	-7.1	3.3	2.3	3.1	2.9	87	55	72	E 1	NE 1	SE 1	2	0	0	—	⊙, ∞	
22.	65.2	65.4	64.8	-8.0	1.9	-0.2	-8.1	2.4	2.3	3.2	3.2	94	62	70	Still	NNE 1	SE 1	3	0	0	—	⊙ ² , ∞ ²	
23.	60.1	57.4	56.1	-6.8	4.8	-0.3	-6.8	5.2	2.5	4.1	3.9	92	64	87	SSE 1	S 2	S 1	7	8	0	—	Mg ⊙ ² , ∞ ² , Nm ≡ ⁰	
24.	50.2	47.0	47.5	-1.7	3.6	1.9	-3.8	3.7	3.5	4.8	4.9	86	82	93	SSW 1	SSW 3	SW 3	10	10	10	1.7	9.30a ✕-Mt., Nm ⊙	
25.	52.4	54.1	52.8	1.1	5.5	3.2	0.7	5.6	4.5	4.8	4.5	90	71	78	WSW 5	WSW 4	SSW 3	3	1	4	10	4.9	0.30a ✕, 11.30p ✕-N
26.	45.2	49.5	50.6	5.9	9.4	5.8	2.3	9.6	6.1	5.5	6.1	88	62	88	WSW 5	WNW 5	WSW 3	10	3	10	0.5	N ⊙ ⁰ , Nm ztw. tr.	
27.	52.5	54.4	54.8	8.3	9.2	8.3	5.3	9.5	7.2	6.7	6.6	88	78	81	WSW 4	WSW 5	SW 4	10	10	10	—	N ⊙ ⁰ , 5.35p sch.	
28.	58.9	57.0	53.1	2.5	9.5	7.2	2.3	10.0	4.9	5.9	6.5	89	66	86	WSW 1	Still	S 2	1	10	10	2.4	6.55p sch.	
Mittel	56.91	57.10	57.46	1.29	5.16	3.07	0.16	5.68	4.66	4.88	4.85	88.3	71.5	81.3									

Datum	Barometer, red. auf 0 Grad.			Thermometer.					Absolute Feuchtigkeit.			Relative Feuchtigkeit.			Richtung und Stärke des Windes.			Bewölkung.			Niederschlag	Bemerkungen.			
	8a	2p	8p	8a	2p	8p	Minimum	Maximum	8a	2p	8p	8a	2p	8p	8a	2p	8p	8a	2p	8p			8a	2p	8p
1.	62.1	63.6	61.6	2.5	7.6	4.1	2.0	9.5	5.0	5.5	5.3	91	70	87	NW	4	S	2	SE	4	10	5	10	—	N ☉, 7a ✕ fl.
2.	57.8	58.9	61.4	4.2	8.0	5.7	1.5	8.0	4.7	6.3	5.6	76	79	82	S	3	WNW	2	SW	1	10	10	8	0.1	10.55a ☉ tr.
3.	63.5	62.9	63.0	1.3	9.3	4.1	0.7	9.7	4.7	4.8	5.0	92	55	82	SSW	1	WNW	1	SW	1	6	9	0	—	Mg ☾ ² [2p ☉ tr.]
4.	59.6	56.3	55.8	0.0	6.5	3.9	-0.5	7.1	4.3	5.8	5.6	94	81	92	SE	1	SE	1	NW	2	8	10	4	0.7	Mg ☾ ² , ☉ ⁰ , Nim ☉ (1p)
5.	54.6	56.9	58.7	2.5	5.8	1.7	0.8	6.3	5.0	5.1	4.1	91	75	80	SW	3	WNW	6	W	3	9	8	0	1.3	6.40a ☉ ⁰ , 8.30-10a ☉ ⁰ , [3.10p, 4.30p ☉ sch, Nim ☉]
6.	48.8	43.6	41.8	1.2	4.9	3.6	0.8	5.0	4.4	5.3	5.3	89	81	90	S	4	SW	5	SW	5	10	10	10	2.3	7.45a-10.30a ✕, 7p ☉ sch.
7.	41.5	45.5	49.7	3.7	5.5	4.2	2.7	6.0	5.5	5.5	5.9	92	82	96	WSW	4	WNW	5	WNW	3	10	10	10	2.7	N u früh ☉, 2p ☉ tr., 5p-
8.	56.2	55.0	52.2	3.1	8.7	6.5	2.7	8.8	5.3	5.2	5.7	93	61	80	WSW	2	S	2	SSE	3	10	9	7	1.0	Ab ☉ ⁰ [7.30p ☉]
9.	49.7	51.4	51.8	5.6	9.3	6.2	3.8	10.0	6.1	5.2	5.3	89	60	75	WSW	2	WNW	3	SE	2	9	2	0	0.4	N ☉ ☉ sch., 7.30-9p ☉
10.	48.7	47.2	49.8	6.4	9.7	6.7	4.7	11.0	6.7	7.2	5.8	93	80	80	S	3	WSW	4	WSW	2	10	9	5	0.6	Früh ☉, 10.30a, 11.45a
11.	52.0	49.7	47.9	4.8	10.4	9.1	2.2	10.8	6.0	6.7	6.8	94	72	79	SSW	2	SSW	4	SSW	3	10	10	10	0.7	Nm ☉ [6.15p ☉]
12.	49.2	49.3	51.0	5.1	9.2	4.7	4.7	10.0	5.4	5.2	5.7	83	60	89	SW	3	WSW	6	WSW	2	9	8	0	0.7	N ☉ ⁰ , 1.55p ☉ tr., 3.45p.
13.	46.4	41.7	44.2	5.9	13.7	7.3	3.5	13.9	5.6	6.8	6.2	81	58	82	SE	3	SW	5	SW	4	10	8	10	0.7	6p ☉ sch.
14.	46.8	46.1	46.9	5.6	10.1	5.7	4.5	10.1	5.8	5.2	5.5	85	56	80	S	3	SW	3	SW	3	10	10	8	—	2.45p ☉ tr., 8p ☉
15.	46.6	45.5	46.4	1.1	9.4	5.7	0.5	9.9	4.7	4.8	5.0	94	55	73	Still		ENE	1	NE	1	4	9	8	—	Mg ☾ ² , Ab ☉
16.	48.4	49.2	50.8	1.9	6.1	3.7	1.2	6.2	4.9	4.9	5.1	93	71	85	NW	3	N	2	NW	2	10	10	10	—	8p ☉
17.	54.2	55.3	58.1	2.0	5.0	2.5	1.2	6.0	4.8	4.5	4.6	91	69	82	NW	3	NW	3	N	3	10	10	8	—	
18.	62.5	63.1	63.5	1.0	5.9	3.7	0.5	7.2	4.4	4.0	4.3	89	57	72	NNW	2	N	2	NW	2	10	4	3	—	
19.	64.3	62.9	61.7	0.1	7.2	3.6	-2.3	8.1	4.2	4.5	4.7	90	60	80	WNW	1	WNW	2	WSW	2	9	7	9	—	Früh ☾ ²
20.	61.2	61.7	62.5	4.4	5.5	3.7	0.7	6.0	5.7	5.3	5.3	92	79	88	NW	3	NE	2	WNW	1	9	10	1	—	
21.	63.4	62.5	62.9	0.5	11.6	8.6	-0.6	12.8	4.7	6.4	6.2	98	63	74	N	1	NW	2	NNE	2	8	1	10	—	Früh ☾ ² , Mg ☉
22.	64.4	65.1	65.5	6.1	8.5	6.8	3.4	9.5	6.3	6.5	6.5	90	78	88	NW	2	NW	3	NNW	1	10	8	1	—	
23.	66.6	66.8	68.0	4.6	12.3	8.3	3.8	13.7	5.9	6.4	5.1	91	60	62	NW	2	NNE	2	NE	2	9	2	0	—	
24.	69.2	68.1	67.7	2.6	11.6	7.7	0.0	11.8	4.7	3.2	4.1	84	32	53	NNE	1	NE	2	NE	2	0	0	0	—	Früh ☾ ²
25.	67.0	65.4	64.2	0.8	13.5	8.7	-2.0	14.4	4.4	4.8	4.5	90	42	54	Still		NE	2	ESE	1	0	0	0	—	Früh ☾ ²
26.	63.5	61.4	60.2	1.9	14.0	8.8	0.7	14.3	4.5	5.1	5.6	86	43	67	ESE	1	ESE	2	SE	2	0	0	0	—	Früh ☾
27.	59.5	58.2	58.5	3.4	16.1	9.8	0.9	16.4	4.9	5.8	5.9	83	43	65	SSE	1	W	2	NW	2	0	0	0	—	Früh ☾
28.	63.3	64.3	65.6	4.4	13.1	7.0	1.6	13.4	5.5	6.6	6.5	89	58	87	NNE	2	NE	2	NE	2	1	0	0	—	Früh ☾ ²
29.	66.3	64.6	63.7	0.1	14.5	10.0	-2.1	15.4	4.6	6.6	6.0	100	53	66	Still		ESE	1	ENE	1	10	0	0	—	Früh ☾ ² , Mg ☉ ²
30.	61.4	57.8	56.4	3.9	20.0	13.6	0.4	20.2	5.7	6.1	6.3	95	35	54	NE	1	E	3	E	3	0	0	0	—	Früh ☾ ² , 10p-N ☉
31.	55.6	54.8	55.4	9.0	17.1	12.6	5.4	18.0	4.2	4.8	4.6	49	33	42	SE	2	SE	4	ESE	3	0	0	0	—	bis 3.30 Mg ☾
Mittel	57.24	56.61	57.00	3.22	10.00	6.40	1.53	10.63	5.12	5.49	5.42	88.7	61.3	76.3	2.0	2.8	2.3	7.1	5.8	4.3	11.2			11.2	Summe.

1.	56.8	55.9	56.0	6.3	18.1	12.5	3.7	18.2	5.0	6.0	5.4	71	39	50	SE	2	SE	2	Still		0	0	0	—	
2.	55.7	54.8	55.5	6.1	12.2	7.0	2.0	13.0	6.0	6.3	5.3	86	60	71	ENE	1	NE	1	E	2	8	9	10	—	5.20p, 7p ☉ tr.
3.	55.3	55.6	56.9	4.6	10.6	7.4	1.8	10.8	5.4	5.9	5.7	86	62	74	E	2	SE	2	E	2	3	10	10	—	Früh ☾, ☉ ²
4.	59.6	59.2	60.2	4.8	15.2	10.8	1.4	15.7	5.7	6.4	6.3	89	50	65	ESE	1	ENE	2	NE	2	8	7	1	—	Ab ☉ ²
5.	63.3	62.5	63.1	4.8	14.4	9.0	2.3	14.5	5.7	5.3	5.2	89	44	61	NNE	2	NNE	2	NE	2	0	0	0	—	Früh ☾, ☉ ²
6.	62.8	61.7	61.1	2.9	7.6	6.3	1.2	10.6	5.2	6.3	6.4	93	80	90	NE	2	NE	2	N	2	10	8	0	—	Früh ☾
7.	60.8	59.6	59.7	6.6	19.1	14.7	0.8	19.8	6.9	6.4	6.2	94	39	51	SE	2	E	1	NE	2	0	0	0	—	N ☉ ² , früh ☾, ☉ ²
8.	60.9	59.7	60.0	7.8	20.1	14.4	3.2	20.1	6.6	7.0	6.6	83	40	54	ESE	1	NE	1	NE	2	0	1	0	—	
9.	61.5	60.7	60.2	6.2	19.2	14.7	1.7	20.1	6.0	6.0	6.4	85	36	52	NNE	1	SE	1	E	1	0	0	0	—	
10.	61.4	60.8	61.2	7.9	20.3	14.3	3.2	21.4	6.2	6.1	6.3	78	34	52	E	1	SE	2	ENE	2	0	1	3	—	
11.	61.6	60.0	59.1	10.0	17.4	12.3	6.0	18.0	6.4	4.6	5.0	69	31	47	E	2	ENE	3	NE	2	5	7	3	—	0.30a ☉ W
12.	57.4	55.4	55.3	4.3	11.5	6.1	1.7	13.7	5.6	5.1	5.4	90	50	76	NE	2	NE	3	NE	2	1	1	0	—	[M u Nm ☉ ⁰]
13.	54.2	53.9	54.5	5.3	10.2	10.3	1.8	11.5	5.4	6.7	6.7	82	72	72	NE	2	E	1	ENE	1	2	10	9	0.4	Früh ☾, 9.30a, 11.30☉
14.	55.5	56.4	57.4	7.8	14.0	11.9	4.8	14.8	7.0	8.7	9.0	89	74	89	SE	1	SW	1	SE	2	10	8	9	3.9	10.50a-0.15p ☉ ²
15.	57.6	56.6	55.4	8.4	17.1	15.2	6.4	18.2	8.0	10.2	9.3	97	70	72	ESE	1	SE	3	SE	3	10	5	5	—	7a ☉, Vm ☉ tr., 7.45p ☉ ² E
16.	52.3	49.9	50.4	13.4	20.6	12.8	8.5	20.9	8.3	8.9	10.4	73	49	95	SE	2	SE	2	N	2	8	10	2	3.7	5.2p ☉ SW ☉ -6.10p
17.	49.6	48.5	49.9	11.2	17.1	11.8	6.8	18.3	8.9	9.2	9.4	90	63	93	SE	1	S	1	W	2	10	10	9	0.4	N ☉ ⁰ , 11a ☉, 4-5p ☉, 7p ☉
18.	52.3	52.5	53.2	9.4	17.9	14.0	7.4	19.8	8.0	7.3	9.2	91	48	78	Still		NE	1	ENE	1	8	3	3	—	
19.	54.2	54.0	54.0	8.5	16.6	13.1	6.2	17.2	7.9	8.3	9.3	96	59	83	N	1	ENE	1	NE	2	9	8	5	—	Früh ☉, 4.15p ☉
20.	55.5	55.4	56.0	6.9	14.0	9.6	6.7	14.0	6.9	7.2	6.5	93	61	73	NW	3	NW	3	NNW	2	10	5	3	—	7a ☉ tr., 4p ☉ tr.
21.	56.1	54.5	54.2	7.8	11.3	10.5	5.5	12.7	6.9	6.1	7.0	88	61	74	NW	1	NNE	1	NW	1	10	10	10	0.2	2.25p u, 3.5p T
22.	52.8	51.8	51.7	7.5	9.0	8.7	6.8	10.3	7.5	8.3	8.1	98	97	96	NW	1	NW	2	ENE	2	10	10	10	2.0	Vm u. M ☉ ⁰
23.	51.3	51.6	52.6	9.3	13.6	9.3	8.0	14.6	8.0	8.3	7.4	92	72	86	ESE	1	ESE	2	E	1	10	9	1	—	
24.	54.4	54.3	55.1	8.3	17.1	15.2	6.2	18.7	7.6	9.7	9.7	93	67	75	ESE	1	E	1	E	1	10	6	4	—	
25.	56.4	55.1	54.9	13.2	20.8	16.5	10.7	21.2	9.6	8.5	9.6	86	46	69	NNE	1	S	2	SSE	1	1	2	2	—	2a ☉
26.	55.4	53.8	53.5	13.8	25.4	16.5	8.8	25.7	9.4	9.3	11.9	80	39	85	SE	1	SSW	2	NE	1	3	4	9	2.0	6.40p ☉ SW ☉ -7.30

Mai

1894.

Datum	Barometer, red. auf 0 Grad.			Thermometer.					Absolute Feuchtigk.			Relative Feuchtigk.			Richtung und Stärke des Windes.			Bewölkung.			Niederschlag	Bemerkungen.
	8a	2P	8P	8a	2P	8P	Mini- mum	Maxi- mum	8a	2P	8P	8a	2P	8P	8a	2P	8P	8a	2P	8P		
1.	57.8	58.4	59.3	10.6	13.3	11.0	7.3	13.5	7.2	7.5	6.8	74	66	69	NE 2	NNE 2	NNE 2	9	10	10	—	[6ft. Sprüh, 3.30p ⁰⁰]
2.	59.5	58.7	57.4	9.8	11.2	11.1	8.3	12.2	8.2	9.0	9.2	91	92	94	NNE 2	NNW 1	WNW 2	10	10	10	—	11.45a—0.30p Sprüh,
3.	55.6	53.6	51.4	10.3	15.2	15.0	9.5	17.3	8.5	8.6	10.8	92	67	85	WNW 2	SW 2	SW 3	10	9	10	1.2	[1p ⁰⁰ boe, 3p ⁰⁰ sch,
4.	46.1	44.4	46.6	9.6	10.0	4.2	9.0	12.7	8.6	7.1	5.2	96	78	85	WSW 4	SW 4	W 3	10	8	4	3.2	7.30—9a ⁰⁰ , 10.55a ⁰⁰ tr.,
5.	46.8	47.1	50.4	5.8	10.7	6.0	1.8	11.5	5.2	6.4	6.4	76	67	91	WSW 7	W 8	W 5	9	4	10	7.0	7.12a ⁰⁰ tr, 9.45a, 11.30a ⁰⁰ tr., 5.12p ⁰⁰ u. ▲
6.	55.3	54.1	53.1	7.7	16.3	13.4	3.0	17.7	7.9	6.5	7.0	79	47	61	SSW 2	SSW 2	S 2	3	0	7	—	N ⁰⁰
7.	53.6	52.7	53.6	11.3	18.6	13.7	6.2	19.7	7.9	8.4	10.1	79	53	87	SE 1	W 1	SW 1	7	9	10	0.5	Nm u. Ab ⁰⁰
8.	57.7	58.2	59.7	13.1	17.5	12.2	7.0	17.5	7.6	7.1	8.0	68	48	75	WSW 2	WNW 3	WNW 2	8	3	4	—	0.35p ⁰⁰ tr.
9.	60.5	58.3	56.2	13.9	20.6	15.9	7.5	20.7	7.9	8.2	9.0	67	45	66	S 2	ESE 1	ESE 1	3	2	0	—	∞ g. Tg.
10.	55.0	55.2	55.9	14.6	16.5	14.8	9.2	22.8	8.7	9.8	10.2	71	70	82	SE 3	WNW 3	NE 2	0	8	9	1.4	7a ⁰⁰ ∞ ² , 3.10p, 9p ⁰⁰ tr.
11.	56.7	56.7	56.9	12.0	17.4	13.5	10.8	19.0	9.6	9.3	10.2	93	63	89	W 1	SW 1	E 1	10	10	3	0.1	N ⁰⁰ , 7a ⁰⁰ , 2p ⁰⁰
12.	55.6	53.5	53.7	12.7	21.1	15.0	10.0	21.2	9.0	8.0	10.1	83	43	80	ESE 1	ESE 4	ESE 1	9	8	10	—	6.50a ⁰⁰ tr., 9p ⁰⁰ tr.
13.	55.0	55.2	56.6	14.2	21.1	15.8	8.3	21.1	9.0	9.4	9.3	75	51	69	SW 1	SW 1	NW 2	5	7	3	—	—
14.	58.9	58.3	58.0	13.6	19.6	16.8	10.6	20.2	9.4	9.8	9.8	81	57	69	NW 2	NNW 1	N 2	10	7	0	—	8.30a ⁰⁰ tr.
15.	58.1	57.2	57.2	14.9	22.9	21.3	9.2	26.1	10.0	9.0	10.6	80	43	56	N 1	Still	NE 1	0	2	0	—	Ab ⁰⁰ ∞ ²
16.	58.9	58.5	58.7	18.4	26.1	22.7	10.7	26.9	11.6	10.4	12.6	74	42	62	E 1	E 1	NE 1	0	1	1	—	7a ⁰⁰ ∞ ² , ▽
17.	59.4	57.9	57.8	18.3	26.0	21.8	12.3	27.2	11.9	12.6	11.5	77	50	59	NE 1	NE 2	NE 2	0	7	8	—	▽
18.	57.4	55.7	54.9	16.4	23.2	19.8	11.2	24.0	10.9	11.5	12.6	78	55	73	NNE 1	NE 2	NNE 1	0	1	1	—	▽ ²
19.	55.9	55.7	55.5	9.0	14.8	10.5	6.8	15.4	7.1	4.8	5.1	83	39	53	NW 3	NNE 2	NE 2	2	1	0	—	—
20.	53.4	50.8	50.0	9.5	15.4	13.7	4.2	17.0	5.8	6.5	7.5	65	50	64	ENE 2	NE 1	NNE 2	3	3	7	2.2	7.55p ⁰⁰ tr.
21.	51.9	52.0	52.4	8.5	12.6	10.6	7.3	13.0	6.6	5.1	6.6	79	47	70	NW 2	NE 2	NE 1	10	10	10	—	N ⁰⁰ , 5.30p ⁰⁰ tr.
22.	53.6	55.0	57.3	9.3	12.6	10.4	8.0	13.3	6.9	6.9	6.9	79	63	74	NE 2	NE 3	NE 2	10	10	10	—	—
23.	60.5	61.8	63.3	11.3	13.3	12.0	7.7	13.8	6.8	7.7	8.1	68	67	78	N 2	NE 2	NNE 1	8	10	10	—	—
24.	64.7	63.2	62.3	10.9	19.0	15.7	5.2	19.3	5.9	6.1	7.2	61	37	55	NE 3	NE 3	NE 2	2	4	4	—	—
25.	58.4	53.6	49.9	11.7	21.4	17.7	7.6	22.0	6.7	8.7	10.5	66	46	69	NE 2	NE 3	ESE 2	4	1	9	0.2	—
26.	43.3	41.6	41.0	11.7	11.7	11.1	11.1	12.4	9.6	9.2	8.9	95	91	90	NNE 2	NNE 2	N 1	10	10	9	5.2	Früh ⁰⁰ , 8a—1p ⁰⁰ m. kz. P.
27.	41.4	42.2	42.8	9.4	14.1	12.0	8.7	14.8	7.5	7.4	7.1	87	62	68	W 5	W 4	WNW 1	10	4	1	—	8a Sprüh ⁰⁰ , [T SW]
28.	45.2	47.5	50.0	11.3	10.3	10.3	5.3	15.8	7.3	8.1	7.3	73	88	78	W 3	S 1	WNW 1	5	10	1	1.5	11.40a ⁰⁰ —2p m. P., 3.9p ⁰⁰
29.	51.5	50.8	51.6	10.1	16.8	9.6	4.2	17.2	7.3	7.0	8.2	79	50	92	S 1	S 3	WNW 1	8	9	6	3.6	10.20a ⁰⁰ sch, 5.31p ⁰⁰ sch,
30.	52.9	53.0	53.1	11.6	15.5	12.2	5.3	17.5	8.2	8.2	8.1	80	62	76	SW 2	W 3	SE 1	1	8	6	1.9	0.20p ⁰⁰ sch, 4.3p ⁰⁰ sch,
31.	53.9	53.8	54.6	13.7	15.5	15.6	7.0	19.2	8.2	9.8	9.2	70	75	69	SSW 2	WSW 3	WSW 1	1	9	8	0.9	1.25p, 3.25p ⁰⁰ sch., 9.15p ⁰⁰ sch,
Mittel.	54.66	54.02	54.23	11.78	16.78	13.72	7.75	18.13	8.16	8.20	8.71	78.0	58.5	73.8	2.2	2.3	1.7	5.7	6.3	5.8	28.9	Summe.

Juni

1894.

1.	57.6	57.2	57.3	14.5	18.2	14.3	8.0	19.9	7.9	9.3	10.1	64	60	84	SW 2	SW 1	SW 1	1	8	7	1.4	[3.40 ⁰⁰ tr., 5p ⁰⁰]
2.	55.0	53.5	52.5	13.6	19.0	16.8	11.5	20.0	9.9	10.9	12.0	86	67	84	SE 2	SW 3	S 1	10	9	10	0.9	Früh ⁰⁰ , 0.45p ⁰⁰ sch,
3.	54.1	55.8	56.9	14.4	16.9	14.2	11.0	18.7	9.5	10.0	10.7	78	70	90	WSW 4	W 4	WSW 2	9	9	8	0.9	Früh ⁰⁰ , Vm. regnerisch
4.	57.2	56.1	54.6	14.1	19.9	18.8	11.8	22.0	10.1	9.4	10.4	85	54	64	WNW 2	N 2	SE 1	10	8	9	3.2	Mt ⁰⁰ tr u. ⁰⁰ sch [3.55p ⁰⁰]
5.	51.1	51.8	51.7	17.5	22.7	17.8	13.8	22.7	11.2	9.0	9.6	75	44	63	WNW 4	W 5	WNW 2	3	2	1	—	10p ⁰⁰ —N
6.	51.1	50.5	49.4	17.0	22.2	19.5	10.0	23.5	9.6	9.9	11.3	67	50	67	Still	WNW 1	NE 1	3	7	9	7.4	N ⁰⁰
7.	45.0	44.4	45.5	18.0	21.7	14.6	14.5	22.3	13.8	11.5	10.3	90	60	84	S 3	SW 5	WSW 5	9	8	10	7.4	Früh ⁰⁰ , 12m ⁰⁰ tr.
8.	49.4	51.3	52.1	13.6	16.2	12.5	11.5	16.2	8.8	7.9	8.4	76	58	78	WNW 5	WSW 5	WSW 4	8	9	8	0.7	N u Früh ⁰⁰ , 8.55a ⁰⁰
9.	55.6	56.0	55.3	12.6	14.7	16.0	9.3	19.0	8.2	8.9	8.7	76	72	64	WNW 2	W 1	W 1	9	8	10	5.7	N ⁰⁰ , 1.30p, 2.25p, 3p ⁰⁰ sch
10.	52.3	51.3	51.4	12.7	14.2	12.5	11.8	15.6	9.6	10.2	8.8	89	85	82	SW 3	WNW 2	W 2	10	10	8	6.9	Früh ⁰⁰ , 1.1a ⁰⁰ tr, 1.45 ⁰⁰ sch
11.	46.3	45.3	45.4	12.4	15.8	13.0	10.8	17.8	9.2	9.1	8.3	87	67	75	SSW 2	WSW 5	WSW 3	10	8	3	0.3	Vm. regnerisch, 1.50p ⁰⁰ [2.27p ⁰⁰ sch, W ⁰⁰ , 4p ⁰⁰ sch]
12.	44.5	44.5	46.6	11.4	13.3	12.0	9.8	15.5	8.3	9.8	9.3	83	87	90	SSW 3	WNW 2	SW 3	10	9	9	7.0	Früh ⁰⁰ —7a, 8.20a ⁰⁰ , 2p ⁰⁰
13.	49.1	49.3	50.1	10.9	14.7	13.4	10.0	15.7	8.5	8.8	9.1	89	71	80	W 5	WSW 5	W 4	10	9	9	1.3	Vm u Mt regnerisch, 4p aufkl.
14.	52.4	53.3	54.2	10.9	14.4	11.4	10.7	14.5	8.9	9.1	8.9	92	75	89	WNW 4	WNW 5	WNW 5	10	10	9	—	N ⁰⁰ , 8.20a ⁰⁰ , 10a, 2p, 8p ⁰⁰
15.	56.2	57.5	58.4	10.1	12.4	11.5	9.0	12.9	8.4	8.6	8.4	91	80	83	WNW 4	WNW 4	W 3	10	10	10	—	7.50a ⁰⁰ sch, Nm u Ab ⁰⁰ tr
16.	57.5	56.9	56.9	14.0	20.9	17.4	6.7	21.4	9.4	10.5	11.8	79	57	80	W 3	WNW 3	WNW 2	9	8	8	—	8a Sprüh ⁰⁰
17.	57.7	56.8	56.4	15.5	21.1	16.6	11.9	21.6	11.6	11.9	11.2	88	65	79	W 3	WSW 1	WNW 2	10	5	9	—	Früh ⁰⁰
18.	54.9	53.3	51.2	19.3	24.0	19.7	14.0	25.0	10.8	11.2	11.7	64	51	69	SW 2	S 1	SSW 2	3	2	10	1.7	6a Sprüh ⁰⁰
19.	52.5	54.3	57.1	13.5	18.4	14.5	12.7	18.5	9.7	9.1	8.8	85	58	72	W 4	W 4	WNW 2	10	7	9	—	4.45p ⁰⁰ sch, 9p ⁰⁰ , 11p ⁰⁰ —N
20.	60.9	60.0	57.9	13.2	19.7	17.6	6.8	20.4	7.5	7.6	9.3	66	45	62	WNW 2	WNW 2	SW 1	3	3	10	2.9	N—1a ⁰⁰
21.	53.3	55.7	58.7	16.0	13.8	13.3	12.8	17.1	10.8	11.2	9.8	80	96	87	WSW 4	NW 5	WNW 4	9	10	9	5.7	Früh ⁰⁰ ▽ ² , 7.50p, 9p ⁰⁰ tr, [10.30p ⁰⁰ —N]
22.	60.8	60.5	59.5	12.0	16.1	16.6	10.4	19.0	8.2	8.5	9.5	79	62	68	W 3	WNW 4	W 2	10	9	0	—	N ⁰⁰ , 9.20a ⁰⁰ , Vm. u. Nm., [regnerisch]
23.	59.2	57.3	55.8	15.6	24.3	22.5	7.8	25.0	9.7	11.7	13.4	74	52	66	SW 1	SW 1	W 1	1	0	3	—	Früh ⁰⁰ ▽ ² , ∞ ⁰⁰
24.	55.5	55.3	55.7	20.3	22.1	17.9	16.3	23.2	12.4	13.6	11.9	70	69	78	SW 3	WSW 3	W 3	10	10	10	—	Früh ⁰⁰ ▽ ² , 5p ⁰⁰ tr.
25.	61.5	61.4	60.9	14.0	19.2	16.0	11.0	19.7	8.4	7.3	8.8	70	44	64	WNW 3	WNW 3	WNW 3	3	4	10	—	8.30p ⁰⁰ , 9p ⁰⁰ tr.
26.	58.9	57.6																				

Juli

1894.

Datum	Barometer, red. auf 0 Grad.			Thermometer.					Absolute Feuchtigkeit.			Relative Feuchtigkeit.			Richtung und Stärke des Windes.			Bewölkung.			Niederschlag	Bemerkungen.				
	8a	2P	8P	8a	2P	8P	Minimum	Maximum	8a	2P	8P	8a	2P	8P	8a	2P	8P	8a	2P	8P			8a	2P	8P	
1.	65.8	64.7	63.6	20.8	29.6	25.7	15.5	30.2	14.4	12.7	13.4	79	41	55	N	1	NE	1	NE	1	0	3	7	2.0	8.15p T NE, 8.9-8.55p ☉	
2.	63.2	61.5	59.4	22.2	31.0	27.5	17.4	31.0	14.7	12.2	13.4	74	37	49	WNW	1	NE	1	NE	1	0	1	1	—	—	
3.	56.6	56.3	56.6	22.3	24.8	20.1	16.7	27.1	14.2	16.0	13.8	71	69	79	S	1	W	4	WSW	2	9	5	1.6	a. g. Tg. ☉sch, 2.34p T		
4.	57.7	57.5	57.5	16.2	21.5	14.9	14.0	21.5	10.6	9.9	11.5	77	52	91	WSW	3	WNW	4	W	3	10	7	10	3.2	0.58p, 6.30p, 7.35p ☉tr.	
5.	60.7	61.5	61.7	16.1	20.0	18.8	14.0	22.9	12.2	12.9	13.3	89	74	83	WNW	3	WNW	3	WNW	1	9	9	2	0.1	1.15p ☉tr., 1.45p ☉tr.	
6.	63.6	62.6	61.5	19.1	27.3	24.3	13.1	28.1	13.8	10.8	12.4	84	40	55	E	1	ENE	2	ESE	1	0	1	0	—	∞ ² , ∞	
7.	60.4	58.7	56.5	21.9	30.3	25.6	15.5	30.4	13.3	12.6	14.5	68	39	60	ESE	2	E	3	ESE	1	1	2	7	0.4	9.30p T SW.	
8.	58.0	59.8	59.1	17.9	18.8	18.9	17.6	24.4	13.6	10.2	10.6	89	63	65	WNW	4	WNW	3	W	1	10	8	4	1.2	N ☉, Mg ☉	
9.	58.0	55.5	54.3	18.0	22.6	18.6	10.5	23.5	10.4	9.7	9.4	68	48	59	SE	1	W	2	SSW	1	7	10	9	—	4p ☉tr., 6.55p ☉tr.	
10.	51.0	48.8	46.9	18.4	22.6	18.7	13.8	25.3	11.6	14.1	12.5	74	69	78	S	2	NNW	1	SE	1	9	9	10	9.8	0.25p T SW ☉, 3.42p T ☉, 6.18p T ☉,]	
11.	42.1	41.7	44.5	17.0	19.7	16.3	10.8	20.1	13.5	10.8	10.2	94	63	74	SSE	3	SSW	5	SW	4	10	10	1	1.1	N ☉, 2.15a-9a, 10.30a ☉tr.	
12.	47.9	46.8	48.5	18.5	22.4	16.3	12.4	23.7	10.1	11.4	10.4	63	56	75	SSW	4	SSW	5	WSW	4	1	3	9	0.3	1.12p, 1.44p, 3.2p, 7.55p ☉	
13.	53.7	53.8	52.8	17.8	22.1	19.1	12.0	23.0	8.8	9.7	11.2	58	49	68	WSW	5	WSW	3	SE	1	1	9	7	0.4	3.50p, 5.45p ☉sch, 6.15p ☉	
14.	51.8	50.5	50.0	19.1	20.7	17.3	14.3	22.2	11.9	13.2	13.3	73	73	91	S	1	S	3	WNW	2	10	10	10	—	Mg ☉ ² , 1.1.13a ☉tr, 12m ☉ ⁰	
15.	52.0	52.3	54.0	17.3	21.4	17.0	13.2	22.5	9.9	8.9	11.3	68	47	79	SW	3	W	4	W	2	2	7	8	0.7	4.45p, 7p ☉sch, 8.42-9p ☉	
16.	55.9	55.6	56.0	17.2	22.1	17.2	9.8	22.5	10.7	10.4	11.5	73	53	79	SW	3	WSW	4	WSW	2	8	8	3	0.9	10.57a ☉sch, 2.45p ☉sch.	
17.	53.4	52.7	52.4	16.7	21.8	18.3	14.1	23.0	12.2	12.7	11.5	86	66	74	SSW	3	SW	4	SW	3	10	9	8	0.1	6a ☉ ² , 7.35a ☉sch, 11.10a ☉	
18.	50.5	49.0	48.1	18.6	21.0	16.3	13.5	23.1	10.2	9.3	10.0	64	51	72	SW	3	SW	2	SW	4	8	9	9	—	8.15a, 0.35p, 3.50p ☉tr.	
19.	48.5	49.2	51.0	16.2	19.9	15.1	11.6	21.0	9.8	9.9	10.8	71	57	85	SW	5	SW	5	WSW	3	2	9	0.2	6.40a, 0.30p ☉tr, 4.50p ☉		
20.	54.8	55.3	56.7	16.1	21.0	14.7	11.6	21.4	10.5	10.5	10.9	77	57	88	WSW	4	WSW	4	WSW	2	9	5	10	—	2.50p ☉ ² , 4.53p, 6.35p ☉tr.	
21.	58.3	57.0	55.5	16.6	24.0	19.8	10.5	25.0	10.3	8.2	12.0	73	36	70	SSW	1	S	2	SE	1	2	8	9	2.2	5.30p ☉ ² , 7.15p ☉ ² , 8.40p ☉	
22.	55.2	55.3	56.0	20.4	28.0	22.9	16.0	28.3	13.7	13.7	15.8	77	49	76	SSW	2	SW	3	W	2	3	5	10	0.2	3a T ☉ SW ☉tr, 8p ☉	
23.	56.0	54.9	54.8	21.9	33.2	28.6	15.6	33.2	14.6	13.1	15.6	75	35	54	SE	1	ESE	2	SE	1	7	1	5	—	7.14p T SW	
24.	56.1	56.7	57.2	25.0	34.2	28.2	17.7	34.6	16.0	14.2	17.5	68	36	61	SE	1	WNW	2	NE	1	2	2	2	—	Früh ☉	
25.	60.4	58.8	57.3	19.7	28.5	23.8	17.4	28.7	11.3	12.3	13.2	66	43	61	NE	2	NE	2	NE	3	0	1	1	—	☉tr, 1p, 5.55p, 7.15p ☉tr.]	
26.	57.4	54.2	53.6	20.0	23.1	18.3	15.4	24.0	11.4	9.1	13.5	66	43	86	SE	1	E	2	WNW	2	10	10	10	—	12mn - 3a < S-W, 10.40a	
27.	55.4	56.6	57.2	17.6	17.0	17.6	16.0	19.3	10.3	12.1	10.7	68	84	71	ENE	1	E	2	Still	—	10	10	9	2.1	10.20a ☉sch, 0.30p ☉	
28.	60.3	60.1	60.1	16.5	25.6	22.4	11.0	26.2	10.1	9.5	12.2	72	40	61	NNE	1	NE	1	NNE	1	0	3	5	—	☉ ²	
29.	60.5	58.7	57.0	20.4	28.9	24.8	13.3	29.4	11.7	11.3	11.7	66	38	50	E	1	SE	1	S	1	1	1	3	1	—	☉ ² [4.30p ☉ ² , 5p ☉tr.]
30.	55.2	53.7	55.0	21.5	25.2	19.2	15.2	29.3	12.6	13.4	14.0	66	57	85	SSE	1	W	3	SW	1	3	9	10	24.8	7a ☉ ² , 2.24p T SW 3-]	
31.	52.7	52.3	53.1	15.1	16.6	17.0	14.8	18.1	12.1	13.5	13.7	94	96	95	W	4	NW	3	NW	3	10	10	10	39.9	N ☉ - 1.30p d. ztw. ☉tr.	
Mittel	55.91	55.26	55.09	18.78	24.03	20.11	14.01	25.26	11.95	11.56	12.45	73.9	53.6	71.9	2.2	2.8	1.8	5.3	6.2	6.5	91.2	Summe.				

August

1894.

1.	55.8	55.6	55.0	16.3	18.2	16.8	14.4	18.6	11.1	11.5	11.0	80	74	77	WNW	3	SW	2	SW	2	10	10	9	—	N ☉, 9.15-11p < SW-N
2.	53.3	52.4	50.8	18.0	20.3	20.2	13.0	22.6	11.7	13.6	13.4	76	77	76	S	2	SW	2	SSE	1	10	9	1	8.6	Mg ☉ ² , 8.50a, 11a, 2p ☉tr
3.	50.3	50.2	50.3	17.8	22.9	19.1	16.2	23.7	12.4	12.5	12.1	82	60	74	W	2	WSW	3	SSW	2	8	8	4	—	2a T ☉ W, 2.5-3a ☉ ²
4.	50.8	52.0	54.2	18.5	20.6	17.6	14.2	22.3	11.9	9.6	11.1	75	53	74	S	2	W	4	SW	3	8	9	9	—	2.30p, 7.30p, 8.40p ☉tr.
5.	56.9	57.3	58.4	17.7	22.8	17.9	11.8	23.5	10.2	13.4	13.1	68	65	86	SSW	3	SW	4	SW	3	8	9	2	0.2	6.45p ☉
6.	59.0	56.9	54.0	17.6	27.9	23.5	13.8	28.2	13.0	13.4	14.7	87	48	69	SE	1	S	2	ESE	1	4	5	0	—	8a ☉ ² , ☉ ² , 9.11p < S-SE
7.	51.5	52.5	53.5	22.8	19.3	19.7	17.7	28.9	15.8	16.2	16.2	77	97	95	SSW	2	WNW	3	WSW	1	7	10	9	23.7	1.38p T ☉ SW, 1.35-3p ☉ ²
8.	57.0	56.6	55.4	18.0	22.0	20.5	16.0	24.1	12.0	13.4	14.1	78	68	79	WNW	1	WNW	1	SSW	1	2	9	3	3.5	[4.50p ☉sch., 6-6.30p ☉]
9.	52.5	52.6	53.7	18.5	22.1	17.1	16.2	23.0	13.3	11.6	10.6	84	59	73	SSE	3	SW	5	WSW	1	9	4	4	—	Früh ☉, 11.27a ☉tr.
10.	54.8	54.2	54.6	17.8	20.2	13.8	14.3	21.2	10.7	10.7	10.5	70	61	91	SW	3	WSW	3	WSW	2	3	9	8	9.4	5.11p T SW, 5.25-5.40p ☉]
11.	54.4	54.5	55.8	15.2	17.5	15.1	11.7	19.7	11.0	10.3	10.4	86	69	82	WSW	3	WNW	4	W	3	8	8	9	—	[5.56p T ☉ SW ☉ ² , 6.15p ☉]
12.	57.8	56.6	55.5	13.8	19.3	15.0	10.7	19.4	9.4	9.1	10.4	80	55	82	WSW	4	W	4	SW	3	7	3	10	0.2	☉ ² , 0.40p, 7.40p ☉tr.
13.	49.5	46.8	48.3	15.5	15.6	13.2	14.0	16.6	10.3	12.0	9.2	79	91	82	SSW	3	SW	3	WNW	4	10	10	8	5.8	11.43a ☉ ² , 2.43p ☉tr, 8p ☉
14.	49.2	50.9	52.2	12.2	17.9	13.7	10.3	18.4	9.2	9.1	8.9	88	60	77	WSW	7	W	6	SW	3	10	9	10	0.7	11.30a-3p ☉, ztw ☉ ² , 4p ☉
15.	50.3	50.0	50.2	17.9	18.2	17.8	12.9	23.0	12.7	14.3	14.4	83	92	95	SSE	3	WNW	3	NW	2	2	9	10	9.7	Früh ☉, 10.10a ☉sch, 8p ☉
16.	52.4	52.0	53.1	16.9	22.2	17.0	13.6	22.6	10.8	11.4	12.2	76	57	85	SW	1	WSW	1	WSW	1	10	7	10	6.9	11.50a ☉, 1.10-2p ☉sch [7.33p T SW.]
17.	54.8	55.1	56.3	15.0	18.8	15.1	12.8	19.5	10.6	9.8	10.0	84	60	78	W	2	W	2	W	2	9	8	10	0.6	6.30-10.30p ☉
18.	57.1	56.1	56.5	12.8	17.5	12.6	10.8	18.6	9.8	8.2	9.2	87	55	86	WNW	2	W	3	W	2	8	7	8	0.6	3.55-4.10p ☉, 4.15p ☉tr.
19.	56.6	55.8	55.8	12.6	17.8	14.2	10.0	18.4	9.1	9.1	10.0	85	60	84	WSW	3	SW	3	SW	2	9	8	10	0.7	7a ☉sch, 7.20p-7.30p ☉
20.	52.9	49.8	48.8	13.0	14.9	13.1	11.3	16.4	10.1	11.4	10.3	91	90	93	SSE	2	S	3	WSW	2	10	10	7	5.3	6.45a ☉ ² , 10.58 T SW
21.	50.1	50.7	51.8	12.1	16.0	13.6	7.7	16.9	8.6	10.3	10.7	83	76	93	SSW	2	WSW	3	WSW	4	10	10	10	—	Früh ☉ - 1.30p, 5.30p ☉
22.	51.7	50.8	53.8	13.8	18.0	14.0	10.3	19.0	9.1	10.9	10.4	78	71	88	S	3	SSW	5	SW						

September

1894.

Table for September 1894 with columns: Datum, Barometer (red. auf 0 Grad), Thermometer (8a, 2P, 8P, Minimum, Maximum), Absolute Feuchtigkeit (8a, 2P, 8P), Relative Feuchtigkeit (8a, 2P, 8P), Richtung und Stärke des Windes (8a, 2P, 8P), Bewölkung (8a, 2P, 8P), Niederschlag, Bemerkungen.

October

1894.

Table for October 1894 with columns: Datum, Barometer (red. auf 0 Grad), Thermometer (8a, 2P, 8P, Minimum, Maximum), Absolute Feuchtigkeit (8a, 2P, 8P), Relative Feuchtigkeit (8a, 2P, 8P), Richtung und Stärke des Windes (8a, 2P, 8P), Bewölkung (8a, 2P, 8P), Niederschlag, Bemerkungen.

November

1894.

Datum	Barometer, red. auf 0 Grad.			Thermometer.					Absolute Feuchtigk.			Relative Feuchtigk.			Richtung und Stärke des Windes.			Bewölkung.			Niederschlag	Bemerkungen.	
	8a	2P	8P	8a	2P	8P	Minimum	Maximum	8a	2P	8P	8a	2P	8P	8a	2P	8P	8a	2P	8P			8a
1.	68.4	67.1	64.7	4.7	9.3	5.1	4.6	9.3	5.8	6.0	5.6	90	69	86	SSE 2	SE 2	SE 2	2	3	2	0	—	
2.	59.7	59.0	58.1	3.9	10.5	8.3	1.7	11.5	4.2	6.6	8.3	69	70	81	SE 4	S 2	SW 2	3	7	9	3	0.6	
3.	58.7	57.9	57.7	9.2	14.1	10.4	6.6	14.3	8.0	9.7	8.6	92	81	92	S 2	SE 1	SE 2	2	9	9	7	—	Früh ☉-7a, Vm ∞ ²
4.	56.5	56.5	58.6	7.3	12.1	9.7	7.1	12.8	7.2	9.5	8.1	94	91	91	SE 2	SW 2	SW 2	2	7	10	2	0.3	12m ☉-2.30p
5.	60.1	59.1	58.7	6.6	12.9	9.5	6.2	13.0	6.7	8.4	7.8	93	76	88	SW 3	SW 3	SSW 3	3	6	7	5	0.4	Mg ☉
6.	57.9	59.5	61.6	10.5	11.7	6.3	8.5	12.0	8.7	6.9	6.7	93	68	94	W 3	W 3	SW 2	2	9	3	0	—	4-7a ☉
7.	62.1	59.8	57.8	3.6	11.2	5.9	2.5	11.2	5.7	7.6	6.6	97	77	96	SSW 1	SE 2	SE 2	3	0	0	0	—	☉, Vm ☉, Nm u Ab ☉
8.	50.5	49.3	49.7	5.2	9.6	8.0	3.3	9.9	6.2	7.1	6.8	94	80	85	SE 3	SSW 2	S 3	3	9	10	5	—	☉, 11a ☉tr.
9.	52.6	52.5	53.5	2.1	9.2	5.6	2.0	9.4	5.1	6.3	5.9	94	72	86	SSW 1	SW 2	SSW 2	2	2	3	10	—	☉, 7a ☉
10.	49.1	46.7	46.3	3.1	8.0	7.4	1.8	8.0	5.0	7.3	7.0	88	92	91	SSE 3	SW 2	S 2	2	9	10	8	1.5	☉, 9.15a ☉, 11.30 ☉
11.	42.3	43.4	45.4	6.0	7.5	6.6	5.7	8.3	6.6	6.7	6.5	94	88	90	SW 1	WSW 3	WSW 4	4	8	9	10	6.8	[1.30p ☉, 9p ☉tr, sp ☉]
12.	46.4	43.5	44.6	5.8	11.4	10.2	5.1	11.5	6.4	8.6	7.8	93	86	84	S 3	SSW 3	SSE 3	3	10	9	9	5.5	9.30a ☉-0.45p ☉, 7p ☉
13.	44.7	48.9	52.7	10.6	11.0	8.0	9.4	11.5	5.9	5.8	6.2	62	59	78	SW 8	WSW 7	WSW 5	5	2	8	9	—	6.50a ☉, sp ☉-Mt.
14.	54.2	51.0	48.1	3.9	7.1	7.2	3.3	7.4	5.3	5.7	6.0	87	76	79	S 3	S 4	S 4	4	8	10	10	—	Früh ☉
15.	48.8	48.9	51.4	9.3	14.9	12.2	6.8	15.1	6.6	9.0	8.0	75	71	75	SSW 2	SE 3	SE 4	4	8	5	9	—	Früh Sprüh ☉
16.	58.4	59.8	62.2	7.5	9.4	7.8	7.3	9.8	7.2	7.9	7.6	93	89	96	N 2	NNW 2	NNW 1	1	9	9	10	0.3	N ☉tr, Mg u Vm ☉tr.
17.	66.0	66.4	67.0	7.0	8.7	7.6	6.4	8.7	7.3	7.8	7.6	98	93	98	NW 1	NE 1	NE 1	1	10	9	10	1.3	6.55a ☉-11a, Vm ☉
18.	66.5	66.0	66.4	7.0	8.1	8.0	6.9	8.1	7.3	7.6	7.7	98	94	96	NE 1	NE 2	SE 1	1	10	10	10	—	g. Tg. ☉
19.	67.4	67.5	67.6	6.7	8.0	7.7	6.5	9.0	6.8	7.0	7.2	93	88	91	SSW 1	SE 1	SE 1	1	10	10	10	—	g. Tg. ☉
20.	66.4	65.6	64.7	5.3	5.6	6.1	5.2	6.1	6.2	6.4	6.8	94	94	97	SW 1	SW 1	SE 1	1	10	10	10	0.6	2p Sprüh ☉-Ab.
21.	64.8	64.8	66.8	5.5	6.4	6.4	5.5	6.9	6.4	6.0	6.7	96	84	93	S 2	W 2	NW 2	2	10	10	5	1.5	7a Nebel ☉, 3.15-6p ☉
22.	70.1	69.3	69.4	1.3	6.4	2.0	0.3	7.7	4.9	6.6	5.3	98	91	100	W 1	S 1	SE 1	1	4	7	10	0.2	☉ von 2p an ☉-Ab.
23.	68.1	66.6	67.0	1.8	3.5	2.6	0.7	3.5	5.1	5.4	5.1	98	92	93	SE 1	S 1	S 1	1	10	10	10	0.2	Vm ☉, Nm Nebel ☉
24.	66.1	67.3	69.0	3.5	5.6	4.3	1.8	5.9	5.9	6.2	5.5	100	91	89	N 1	E 1	ENE 1	1	10	10	5	0.2	Mg ☉
25.	70.6	70.3	70.0	0.6	1.5	1.0	-0.1	3.3	4.0	4.1	4.1	83	80	83	ENE 3	E 3	E 4	4	10	10	10	—	☉
26.	68.6	67.5	67.5	0.1	1.1	-0.2	-0.2	1.1	4.0	4.3	4.2	87	87	92	ENE 3	ENE 3	E 3	3	10	10	10	—	
27.	66.4	65.5	65.5	-1.2	-0.4	-0.5	-1.3	-0.4	3.9	3.9	4.1	92	89	92	ENE 3	E 2	E 2	2	10	10	10	—	[Sprüh ☉]
28.	64.9	64.9	65.2	-0.8	-0.2	-0.3	-1.0	-0.1	4.1	4.4	4.3	94	96	96	N 1	NNW 2	NNW 1	1	10	10	10	—	10.45a Sprüh ☉, Vm u Mt
29.	64.0	62.0	60.7	-0.1	1.6	1.4	-0.5	2.2	4.3	4.5	4.5	94	87	89	WSW 1	SSW 2	SW 2	2	9	4	10	—	Früh ☉fl.
30.	57.8	57.9	60.2	3.3	5.8	3.2	1.6	5.9	5.4	4.9	4.7	93	72	81	WNW 4	WNW 5	NW 4	4	1	9	0	—	6a ☉, 10.10a ☉tr.
Mittel	59.94	59.48	59.94	4.64	7.72	5.92	3.79	8.10	5.87	6.61	6.38	90.9	82.8	89.4	2.2	2.3	2.3	7.8	8.1	7.2	19.4	Summe.	

December

1894.

1.	64.9	65.5	66.2	-0.8	3.8	2.7	-1.0	4.1	4.1	4.9	5.3	94	82	94	WNW 2	WNW 3	WSW 2	2	0	0	10	0.3	☉, 8.30p ☉tr, sp ☉-11p
2.	67.7	68.3	68.5	4.3	5.2	4.6	2.3	5.4	6.1	6.1	5.7	98	92	90	W 1	WSW 1	SSE 1	1	10	10	10	—	-7a Nebel ☉
3.	65.7	62.8	60.8	0.6	4.8	-1.2	-0.3	4.9	4.4	4.4	3.9	92	68	92	E 2	ENE 2	E 2	2	0	0	0	—	☉, 7a ☉, Vm ∞
4.	57.4	56.1	56.0	-1.5	2.9	-0.1	-1.7	2.9	3.8	4.5	4.2	92	79	92	ESE 2	ESE 2	E 2	2	7	6	3	—	☉, 7a ☉
5.	55.6	55.2	55.6	0.8	2.3	-0.5	-0.6	2.4	4.4	4.7	4.3	90	85	96	E 2	E 1	E 1	1	10	9	0	—	Mg u Ab ☉, ☉
6.	54.6	54.2	55.2	0.6	1.8	1.7	-0.5	2.0	4.6	5.1	5.1	96	96	98	E 1	SSW 1	WSW 1	1	10	10	10	2.4	[u Nm Sprüh ☉, ☉, g. Tg.]
7.	56.8	56.7	56.8	1.1	3.3	2.7	1.0	3.5	4.9	5.6	5.3	98	97	94	SW 1	SSW 1	SSW 1	1	10	10	9	0.5	Früh u 8a ☉ sp ☉, Vm ☉
8.	56.6	56.4	57.8	-1.4	0.7	0.7	-1.5	2.2	4.1	4.0	4.7	98	82	96	SE 1	ESE 1	SE 1	1	10	10	5	—	Mg ☉, ☉
9.	60.9	61.7	63.4	-3.9	-2.7	-4.3	-4.3	-2.5	3.4	3.7	3.3	100	100	100	Still	NE 1	Still	1	10	10	10	—	☉, V
10.	65.4	65.6	66.6	-5.1	-3.1	-2.8	-5.2	-2.3	3.1	3.6	3.7	100	100	100	SE 1	SSE 1	Still	1	10	10	10	—	☉, g. Tg. V ☉, ☉
11.	67.7	67.2	67.0	-2.7	1.4	-1.4	-3.6	1.4	3.8	3.8	3.8	100	74	92	SE 1	SE 2	SE 3	3	0	0	0	—	☉, V ☉, Mg H ☉
12.	63.9	62.8	63.3	-5.6	0.4	-3.5	-5.6	0.5	2.8	3.7	3.2	93	78	91	SE 3	SE 2	Still	1	1	0	0	—	☉, 8p ☉
13.	64.7	64.4	64.3	-3.2	2.1	-0.6	-6.8	2.1	3.3	4.9	4.1	91	91	94	SSW 1	SW 2	SSW 2	2	9	9	3	—	N ☉fl, ☉, 11.30a Sprüh ☉
14.	63.6	61.7	60.0	-2.0	1.9	2.7	-4.0	2.7	3.7	4.7	5.3	94	90	94	SE 1	SW 1	SE 1	1	10	10	10	11.0	☉, ☉, Mt u Nm hfg ☉
15.	48.8	46.4	49.7	2.5	5.1	0.9	1.2	5.8	5.3	5.6	4.8	96	86	98	SSW 2	W 6	WNW 5	5	10	10	10	4.9	N ☉-Mt, Nm ☉, Ab ☉
16.	54.0	53.5	50.7	3.7	3.8	1.8	0.9	4.3	5.4	5.4	5.1	90	90	96	WNW 4	SW 4	SW 2	2	10	10	10	1.9	N ☉, Nm u Ab ☉
17.	57.5	61.0	62.1	-0.8	1.1	-1.1	-0.8	1.4	3.4	3.9	3.9	79	79	92	WNW 6	WNW 2	SSW 2	2	0	6	10	0.1	N ☉ u ☉fl.
18.	54.0	50.0	46.4	1.3	3.7	3.8	-1.3	3.9	4.6	5.4	5.5	91	90	92	SSE 3	S 2	SSW 4	4	10	10	10	0.9	Früh ☉, ☉, Vm u Nm ☉
19.	44.4	44.4	43.6	2.7	5.1	3.5	2.1	6.4	4.9	5.1	5.2	87	78	88	SSW 3	SSW 3	S 3	3	9	10	5	0.1	Ab ☉, 7.15-8.15p ☉tr.
20.	45.0	47.0	51.8	2.5	2.9	1.3	1.5	3.1	4.9	5.2	4.9	89	93	98	SSE 2	E 2	NE 2	2	10	10	10	2.1	9.15a ☉-Nm, Ab ☉
21.	56.1	57.7	59.3	2.2	2.7	2.0	2.0	3.0	5.2	5.2	4.9	98	93	93	NNW 2	WNW 2	SW 2	2	10	10	10	0.3	N ☉, Vm ☉
22.	50.8	43.6	41.0	2.4	2.7	2.5	0.4	3.4	4.7	4.8	5.0	85	85	91	S 3	SSW 5	SSW 5	5	9	10	0	6.0	9.40a-1.30p ☉
23.	49.7	55.2	60.2	4.7	6.0	5.1	2.8	6.0	5.2	5.0	6.1	81	72	92	WNW 8	WNW 6	W 4	4	9	3	9	—	N ☉, 10.30-11a ☉
24.	65.1	66.0	67.3	4.4	6.6	3.7	4.1	6.7	5.8	5.6	5.3	93	71	88	WSW 2	SW 2	SW 1	1	9	3	7	0.3	10p ☉sch.
25.	69.9	70.9	71.9	1.5	6.7	1.7	1.4	7.0	4.9	5.9	5.0	96	82	96	SW 1	Still	S 1	1	1	0	0	—	Spätab. ☉, Nm ∞ ²
26.	70.0	67.3	64.8	2.2	3.2	4.0	-0.3	4.0	4.5	5.3	5.5	84	92	90	SW 1	SW 2	SW 2	2	10	10	10	0.2	Vm, Nm u Ab Sprüh ☉
27.	63.6	61.7	61.2	4.1	4.9	2.1	3.3	5.3	5.4	5.4	4.8	88	82	89	WNW 3	WNW 4	NW 4	4	10	1	0	1.7	Früh ☉, 4-6p ☉
28.	64.6	63.1	57.7	0.1	1.9	1.2	-0.1	2.0	4.3	4.7	4.4	94	90	87	WNW 3	WSW 4	SW 3	3	3	9	7	—	Mg ☉, 1.55p ☉, 3p ☉sch
29.	38.0	34.3	32.6	2.2	2.3	1.1	0.6	2.4	4.4	4.9	4.7	82	89	94	SW 6	SW 5	SW 5	5	10	8	0	0.9	Vm ☉ u ☉sch, 2.25p ☉tr
3																							

Monat.	Luftdruck.					Luft-Temperatur.								Absolute Feuchtigkeit.				Relative Feuchtigkeit.			
	Mittel.	Maxim.	Datum.	Minim.	Datum.	8a	2P	8P	Mittel.	Maxim.	Datum.	Minim.	Datum.	8a	2P	8P	Mittel.	8a	2P	8P	Mittel.
Januar . . .	757.57	70.8	3.	42.1	31.	-2.60	0.96	-1.35	-1.49	7.6	21.	-17.3	5.	3.56	4.10	3.80	3.82	86.8	78.5	85.1	83.5
Februar . . .	757.16	72.6	19.	36.6	12.	1.29	5.16	3.07	2.68	11.2	7.	-8.3	18.	4.66	4.88	4.85	4.80	88.3	71.5	81.3	80.4
März	756.98	69.2	24.	41.5	7.	3.22	10.00	6.80	5.67	20.2	30.	2.3	19.	5.12	5.49	5.42	5.34	88.7	61.3	76.3	75.4
April	755.95	63.3	5.	48.5	17.	8.30	15.56	11.40	10.97	25.7	26.	0.8	7.	7.11	7.35	7.54	7.33	86.2	57.0	73.0	72.1
Mai	754.30	64.7	24.	41.0	26.	11.78	16.78	13.72	12.85	27.2	17.	1.8	5.	8.16	8.20	8.71	8.36	78.0	58.5	73.8	70.1
Juni	755.27	64.9	30.	44.4	7.	14.78	19.11	16.38	15.65	29.3	30.	6.7	16.	9.67	9.77	10.01	9.82	77.3	60.6	72.9	70.3
Juli	755.41	65.8	1.	41.7	11.	18.78	24.03	20.11	19.54	34.6	24.	9.8	16.	11.95	11.56	12.45	11.99	73.9	53.6	71.9	66.5
August . . .	755.22	62.9	30.	46.8	13.	15.54	19.45	16.52	16.38	28.9	7.	7.7	21.	10.82	11.49	11.65	11.32	82.1	68.7	83.1	78.0
September .	757.78	66.6	30.	48.9	23.	10.40	16.14	11.95	12.00	21.8	20.	3.6	24.	8.48	8.81	8.88	8.72	89.8	65.1	84.8	79.9
October . . .	755.32	67.8	2.	38.3	25.	7.28	10.91	8.21	8.27	15.4	25.	-0.4	24.	7.14	7.52	7.24	7.30	92.1	76.8	88.4	85.8
November . .	759.78	70.6	25.	42.3	11.	4.64	7.72	5.92	5.69	15.1	15.	-1.3	27.	5.87	6.61	6.38	6.29	90.9	82.8	89.4	87.7
December . .	756.69	71.9	25.	32.6	29.	0.54	2.77	1.01	1.10	7.0	25.	-6.8	13.	4.43	4.81	4.66	4.63	91.9	85.5	93.2	90.2
Jahr	756.45	72.6	19. II.	32.6	29. XII.	7.83	12.38	9.48	9.11	34.6	24. VII.	-17.3	5. I.	7.25	7.55	7.63	7.48	85.5	68.3	81.1	78.3

Monat.	Bewölkung.				Niederschlag.			Zahl der Tage mit:								Zahl der Beobachtungen mit:									
	8a	2P	8P	Mittel.	Summe	Maxim.	Datum.	☉	☽	☁	☀	☁	☁	☁	☁	☁	☁	N	NE	E	SE	S	SW	W	NW
Januar . . .	5.6	6.4	4.1	5.4	16.6	6.4	18.	16	4	—	—	7	6	—	—	—	8	13	21	19	17	8	5	2	2
Februar . . .	7.9	6.8	6.8	7.2	45.0	13.5	10.	20	7	—	—	2	11	4	—	—	6	6	4	6	24	23	9	2	2
März	7.1	5.8	4.3	5.7	11.2	2.7	7.	12	2	—	—	7	10	—	—	—	12	5	12	9	16	10	19	3	3
April	6.1	6.1	4.8	5.7	12.6	3.9	14.	13	—	—	3	7	8	—	—	—	8	26	18	18	4	3	1	10	2
Mai	5.7	6.3	5.8	5.9	28.9	7.0	5.	18	—	—	2	4	9	1	10	26	7	6	6	13	15	9	1	1	1
Juni	6.5	6.5	7.2	6.7	47.8	7.4	6.	27	—	—	3	4	15	—	—	6	3	—	2	5	18	36	18	2	2
Juli	5.3	6.2	6.5	6.0	91.2	39.9	31.	23	—	—	7	4	8	—	—	2	11	8	12	10	21	20	8	1	1
August . . .	7.2	7.9	7.2	7.4	99.9	23.7	7.	23	—	—	6	1	15	—	—	1	3	2	6	11	30	30	10	—	—
September .	5.9	5.6	4.2	5.2	40.9	10.0	8.	17	—	—	2	5	8	—	—	6	9	10	7	1	14	21	19	3	3
October . . .	8.2	8.3	6.6	7.7	44.4	12.5	20.	19	—	—	—	—	17	—	—	8	20	8	6	7	18	11	11	4	4
November . .	7.8	8.1	7.2	7.7	19.4	6.8	11.	17	1	—	—	2	17	1	5	7	8	18	18	20	8	6	—	—	—
December . .	7.4	6.8	5.7	6.6	33.6	11.0	14.	21	8	—	—	5	13	1	2	3	10	13	13	13	26	12	6	6	6
Jahr	6.7	6.7	5.9	6.4	491.5	39.9	31. VII.	226	22	3	21	48	137	7	59	134	95	125	109	220	195	132	26	—	—

Fünftägige Wärmemittel.

Tagesmittel der Temperatur in 2 m Höhe.

Pentaden.	Temperatur.	Pentaden.	Temperatur.	Pentaden.	Temperatur.	Datum	Januar	Februar	März	April	Mai	Juni	Juli	August	September	October	November	December
Januar	C°	Mai	C°	September	C°	1.	0.2	2.4	4.0	10.8	10.6	14.2	23.0	16.5	17.2	10.1	5.6	1.4
1.—5.	— 8.63	1.—5.	9.83	3.—7.	11.75	2.	— 5.5	6.2	5.5	7.5	10.4	15.5	24.5	18.4	14.3	9.3	6.8	4.6
6.—10.	— 6.54	6.—10.	13.09	8.—12.	11.00	3.	— 8.3	8.0	3.8	6.8	13.0	14.6	21.6	19.2	12.0	7.6	10.5	0.6
11.—15.	— 4.05	11.—15.	15.31	13.—17.	12.60	4.	— 15.0	3.9	2.7	9.0	8.9	16.7	16.6	18.2	11.9	9.8	9.1	— 0.2
16.—20.	4.21	16.—20.	15.79	18.—22.	13.85	5.	— 14.2	6.1	2.7	8.2	6.3	18.0	18.0	17.7	12.0	11.2	8.9	0.5
21.—25.	2.87	21.—25.	11.77	23.—27.	12.29	6.	— 8.0	2.2	2.8	5.1	10.4	17.5	21.2	20.8	11.6	11.3	8.9	1.3
26.—30.	2.93	26.—30.	11.08	28.—Oct. 2.	8.49	7.	— 5.4	10.5	4.2	12.1	12.7	17.4	23.4	22.3	11.2	11.7	5.8	2.1
Februar		Juni		October		8.	— 10.2	6.7	5.4	12.6	12.4	13.4	19.7	19.6	10.3	10.6	7.1	— 0.2
31.—Feb. 4.	4.75	31.—Juni 4.	14.96	3.—7.	10.31	9.	— 4.4	4.8	6.5	11.9	14.5	14.2	17.6	18.7	9.3	9.9	4.7	— 3.9
5.—9.	6.07	5.—9.	16.09	8.—12.	9.69	10.	— 4.7	5.8	7.1	12.6	15.4	13.2	19.0	16.8	11.0	10.0	5.7	— 3.8
10.—14.	4.36	10.—14.	12.64	13.—17.	5.93	11.	— 5.5	7.7	7.5	12.2	13.8	13.5	16.0	15.4	10.8	9.5	6.5	— 1.5
15.—19.	— 2.48	15.—19.	15.29	18.—22.	6.45	12.	— 6.6	6.4	5.6	6.2	14.7	12.2	17.7	14.7	11.6	8.5	8.6	— 3.7
20.—24.	— 1.72	20.—24.	16.19	23.—27.	8.21	13.	— 1.9	1.6	7.8	8.2	14.8	12.5	18.0	14.8	12.0	8.8	9.6	— 1.2
25.—März 1.	5.45	25.—29.	17.10	28.—Nov. 1.	6.94	14.	— 5.0	0.5	6.4	10.5	15.3	11.9	18.2	13.6	10.7	8.7	5.8	0.6
März		Juli		November		15.	— 1.4	0.6	4.4	12.7	17.9	10.9	17.5	17.9	12.1	5.2	11.4	2.3
2.—6.	3.50	30.—Juli 4.	21.56	2.—6.	8.85	16.	2.5	— 1.5	3.4	14.4	19.7	14.9	16.7	17.5	13.5	4.9	7.9	2.9
7.—11.	6.14	5.—9.	19.96	7.—11.	5.97	17.	4.0	— 4.2	2.7	12.4	19.9	16.4	18.0	15.6	14.7	2.1	7.5	— 0.6
12.—16.	5.51	10.—14.	17.80	13.—17.	8.67	18.	5.1	— 4.8	2.9	12.7	17.8	19.5	17.9	13.7	13.8	5.4	7.6	2.7
17.—21.	3.58	15.—19.	17.21	17.—21.	6.84	19.	4.8	— 2.4	2.7	11.8	10.4	14.8	16.0	13.8	13.0	5.7	7.3	3.4
22.—26.	6.69	20.—24.	21.41	22.—26.	2.02	20.	4.7	— 0.9	4.3	9.2	11.1	14.5	16.0	13.4	13.7	6.0	5.7	2.1
27.—31.	8.84	25.—29.	20.09	27.—Dec. 1.	0.93	21.	4.6	— 3.2	5.7	9.5	9.8	14.8	18.0	12.6	14.3	8.0	6.0	2.2
April		August		December		22.	4.5	— 3.1	6.8	8.2	10.2	14.5	21.9	14.3	14.5	7.2	2.4	2.5
1.—5.	8.46	30.—Aug. 3.	18.34	2.—6.	1.34	23.	3.4	— 2.2	7.4	10.0	11.2	17.7	24.8	14.3	11.2	3.7	2.4	5.1
6.—10.	10.86	4.—8.	19.72	7.—11.	— 1.44	24.	0.5	0.7	6.2	12.6	12.8	19.4	26.4	18.2	9.8	5.0	4.2	4.5
11.—15.	9.97	9.—13.	16.09	12.—16.	0.17	25.	1.3	2.7	6.2	15.8	14.8	15.2	22.4	15.6	13.0	10.5	0.9	2.4
16.—20.	12.10	14.—18.	15.67	17.—21.	1.97	26.	2.1	6.4	6.8	16.9	11.6	14.5	19.4	16.6	16.4	10.4	0.1	3.1
21.—25.	11.25	19.—23.	13.69	22.—26.	3.52	27.	3.0	8.4	8.2	15.6	11.2	16.8	17.6	17.6	11.0	11.4	— 0.8	3.4
26.—30.	13.17	24.—28.	16.64	27.—31.	1.00	28.	4.4	5.6	6.9	12.1	10.7	18.7	19.0	15.2	8.1	9.1	— 0.5	0.9
Mittel	— 1.49	2.68	5.67	10.97	12.85	15.65	19.54	16.38	12.00	8.27	5.69	1.10	—	—	—	—	—	—

II.

• Stündliche Aufzeichnungen

der

autographischen Apparate für Luftdruck, Windrichtung und
Windgeschwindigkeit.

1894.

A.

Luftdruck.

Dazu:

Tafel aussergewöhnlicher Baro- und Thermographen-Curven.

Januar

Luftdruck (in Millimetern).

1894.

Datum	1h	2h	3h	4h	5h	6h	7h	8h	9h	10h	11h	Mittag	1h	2h	3h	4h	5h	6h	7h	8h	9h	10h	11h	Mitternacht	Datum
1.	758.2	758.1	757.9	757.7	757.6	757.5	757.4	757.3	757.4	757.5	757.3	756.8	756.3	756.1	756.2	756.3	756.3	756.4	756.4	756.5	756.5	756.7	756.7	756.9	1.
2.	57.0	57.4	57.5	57.9	58.4	59.0	59.6	60.3	61.0	62.0	62.6	62.9	63.4	63.9	64.6	65.5	66.0	66.5	67.1	67.9	69.0	69.7	69.7	70.0	2.
3.	69.9	70.1	70.1	70.1	70.2	70.2	70.2	70.3	70.5	70.6	70.7	70.6	70.3	70.1	70.2	70.1	70.3	70.5	70.6	70.8	70.8	71.0	71.1	70.8	3.
4.	70.8	70.8	70.8	70.9	70.8	70.7	70.7	70.7	70.7	70.5	70.3	69.9	69.5	69.0	68.8	68.5	68.4	68.3	68.2	68.1	67.9	67.5	67.6	67.3	4.
5.	66.8	66.4	65.9	65.6	65.3	65.0	64.7	64.3	63.7	63.0	62.5	61.8	61.3	60.8	60.7	60.5	60.3	60.1	59.9	59.8	59.2	58.8	58.6	58.0	5.
6.	57.6	57.3	57.0	56.6	56.3	55.8	55.3	55.0	54.8	54.5	54.4	54.0	53.8	53.2	53.1	53.1	53.0	52.9	52.8	52.7	52.4	52.4	52.4	52.4	6.
7.	52.2	52.2	52.2	52.2	52.2	52.2	52.4	52.6	52.7	53.3	53.3	53.3	53.3	53.4	54.1	54.5	54.8	55.1	55.5	56.2	56.5	57.2	57.8	58.2	7.
8.	58.3	59.2	59.5	60.1	60.5	60.9	61.2	61.8	62.3	62.8	63.2	63.2	63.1	63.0	63.4	63.5	63.9	64.3	64.1	64.0	64.2	64.2	64.1	64.0	8.
9.	63.9	64.0	63.6	63.4	63.2	63.1	62.9	62.9	62.9	62.7	62.8	62.6	62.0	61.7	61.7	61.8	61.7	61.8	61.7	61.6	61.5	61.6	61.6	61.6	9.
10.	61.6	61.4	61.5	61.6	61.5	61.6	61.5	61.9	62.0	62.7	62.8	62.7	62.8	62.9	62.9	63.0	63.4	63.8	63.8	64.1	64.4	64.6	64.6	64.7	10.
11.	64.4	64.5	64.7	64.5	64.6	64.7	65.3	65.5	65.6	65.9	65.9	65.9	65.3	65.0	64.8	64.9	65.1	65.0	64.9	65.2	65.1	65.0	64.8	64.8	11.
12.	64.1	63.9	63.9	63.8	63.3	63.3	63.2	63.2	63.5	64.2	64.0	63.8	63.5	63.6	63.7	63.9	64.2	64.4	64.9	65.1	65.4	65.6	65.8	66.0	12.
13.	66.3	66.1	66.3	66.3	66.3	66.4	66.5	66.8	66.7	66.6	66.3	66.2	66.0	65.9	65.8	65.9	66.0	65.6	65.3	64.8	64.6	64.3	63.5	62.9	13.
14.	62.5	62.2	61.9	61.4	61.0	60.5	60.3	60.3	60.2	59.8	59.5	59.0	58.8	58.5	58.5	58.3	58.4	58.5	58.5	58.5	58.5	58.5	58.8	58.8	14.
15.	58.8	58.9	59.3	59.3	59.4	59.3	59.5	60.0	60.0	60.0	60.0	60.1	60.1	60.1	60.2	60.5	60.7	60.9	61.1	61.1	61.3	61.5	61.5	61.5	15.
16.	61.6	61.8	61.8	61.7	61.4	61.1	61.0	60.6	60.5	60.4	60.2	59.6	59.0	58.7	58.7	58.6	58.5	58.4	58.2	58.2	58.2	58.2	58.2	58.1	16.
17.	57.8	57.8	57.8	57.5	57.3	57.1	57.0	57.0	56.7	56.7	56.4	56.0	55.4	55.0	54.8	54.4	54.1	53.7	53.2	52.7	52.0	51.5	51.0	50.3	17.
18.	49.3	48.6	48.0	47.6	47.1	46.5	46.4	46.3	46.2	46.1	46.0	45.8	45.8	45.7	45.7	45.9	45.9	46.1	46.2	46.6	46.8	47.2	47.7	48.0	18.
19.	48.3	49.0	49.6	50.2	50.4	51.0	51.5	52.2	52.5	52.8	53.7	53.8	54.1	54.5	54.8	55.3	56.0	56.3	56.8	57.3	57.6	57.9	57.8	57.8	19.
20.	57.6	57.4	57.3	56.9	56.7	56.2	55.9	55.6	55.2	54.8	54.4	53.8	53.0	52.5	52.1	51.7	51.3	51.0	50.8	50.8	50.3	50.1	49.8	49.8	20.
21.	49.8	49.8	49.7	49.6	49.8	49.9	50.7	51.3	51.6	52.0	52.5	53.0	53.0	53.1	53.5	53.9	54.5	54.4	54.7	55.0	55.0	55.1	55.0	55.0	21.
22.	54.7	54.6	54.3	54.0	53.8	53.5	53.3	53.4	53.4	53.3	53.3	53.1	52.5	51.8	51.6	51.4	51.3	50.9	50.7	50.5	50.2	49.7	49.2	48.7	22.
23.	48.1	47.7	47.1	46.7	46.3	46.0	45.9	46.1	46.1	46.2	46.3	46.4	46.5	47.0	47.7	48.5	49.0	49.6	50.4	51.0	51.6	52.1	52.7	53.1	23.
24.	53.5	53.9	54.7	55.1	55.9	56.4	57.2	58.4	58.7	59.4	60.3	60.3	60.5	60.5	61.0	61.4	61.7	62.0	62.1	62.0	62.1	61.9	61.8	61.5	24.
25.	61.2	60.9	60.7	60.3	60.0	59.7	59.3	59.0	59.3	59.2	59.3	59.0	58.7	58.4	58.4	58.2	58.2	57.9	57.7	57.5	57.3	57.0	56.7	56.2	25.
26.	55.7	55.4	55.0	54.2	53.4	53.2	53.1	52.7	52.1	51.3	51.2	50.6	50.3	49.7	49.3	49.0	49.3	49.8	50.3	51.1	51.7	53.0	54.3	55.3	26.
27.	55.8	56.2	56.5	56.8	56.8	56.9	56.9	56.7	56.2	55.9	55.4	54.9	54.4	54.7	54.2	53.9	53.7	53.4	53.5	52.9	52.4	52.3	51.8	51.5	27.
28.	50.9	50.4	49.8	49.1	48.8	48.3	47.8	47.9	48.2	48.2	48.1	48.1	48.1	48.1	48.1	48.4	49.0	49.8	50.3	50.8	51.3	51.7	51.9	52.3	28.
29.	52.5	52.7	52.7	53.2	53.5	53.8	54.3	55.2	55.7	56.1	56.7	56.9	57.1	57.6	58.2	58.8	59.2	59.6	59.8	59.8	59.8	59.8	59.8	59.8	29.
30.	59.7	59.8	59.5	59.0	58.3	57.9	57.4	56.7	56.0	55.3	54.8	54.0	53.3	53.0	53.0	53.2	53.3	53.5	53.7	53.5	53.5	53.5	53.7	53.4	30.
31.	53.2	53.2	53.0	52.7	52.0	51.5	50.9	50.7	50.0	49.0	47.8	46.7	45.6	44.3	43.7	43.1	42.5	42.4	42.3	42.1	42.2	42.2	42.6	42.8	31.
Mittel	58.13	58.12	58.05	57.94	57.81	57.72	57.73	57.86	57.85	57.86	57.83	57.60	57.34	57.15	57.20	57.28	57.42	57.50	57.59	57.70	57.72	57.80	57.84	57.79	Mittel

Februar

Luftdruck (in Millimetern).

1894.

Datum	1h	2h	3h	4h	5h	6h	7h	8h	9h	10h	11h	Mittag	1h	2h	3h	4h	5h	6h	7h	8h	9h	10h	11h	Mitternacht	Datum	
1.	743.1	743.6	744.4	745.1	746.7	747.7	748.5	749.8	750.3	751.3	752.0	752.5	752.9	753.3	753.6	754.2	754.9	755.4	755.9	756.0	756.4	756.5	756.7	756.8	1.	
2.	56.5	56.0	55.5	54.4	53.3	52.5	51.9	52.1	52.3	53.4	54.3	54.4	54.7	55.5	55.8	56.4	56.9	57.1	57.2	57.4	57.3	57.4	57.5	57.5	2.	
3.	57.7	58.1	58.1	58.0	58.1	58.1	58.1	58.1	58.1	57.7	57.7	57.6	57.2	56.7	56.2	55.7	55.3	55.2	55.2	55.1	55.2	56.0	56.5	57.3	58.3	3.
4.	58.8	59.6	59.8	60.3	61.0	61.2	62.1	62.6	63.0	63.5	63.8	64.2	64.5	64.7	65.0	65.3	65.6	66.0	66.0	66.0	66.1	66.0	65.5	65.4	4.	
5.	65.2	64.9	64.8	64.4	64.2	64.0	64.0	64.0	63.7	63.7	63.9	63.7	63.6	63.6	63.8	64.2	64.5	64.8	65.0	65.1	65.1	65.1	65.4	65.4	5.	
6.	65.7	65.6	65.7	66.0	66.4	66.4	66.8	67.1	67.1	67.2	67.1	66.2	65.7	65.1	64.5	63.9	62.9	62.0	61.4	61.7	60.3	59.4	58.7	57.9	6.	
7.	56.7	56.1	55.9	55.2	54.7	54.4	54.0	53.6	53.5	53.3	52.9	52.3	52.0	51.8	51.0	50.9	51.5	51.0	50.8	50.8	50.6	50.3	50.1	50.1	7.	
8.	49.9	49.8	49.5	49.4	49.3	49.5	50.0	51.0	51.9	53.1	54.1	54.9	55.3	56.1	56.9	57.5	58.7	59.4	60.0	60.8	60.9	60.9	60.8	60.8	8.	
9.	60.4	60.2	59.9	59.2	58.8	58.4	58.3	57.9	57.3	56.7	56.3	55.8	54.9	54.1	52.6	52.1	51.5	50.1	49.1	47.6	46.7	46.3	46.5	47.5	9.	
10.	48.5	48.9	48.8	48.2	48.0	47.8	47.3	47.3	46.8	46.5	46.5	46.5	46.0	45.1	44.8	44.4	44.0	44.1	44.0	43.9	43.5	43.5	43.0	42.9	10.	
11.	42.9	42.8	42.6	42.3	42.3	42.3	41.9	41.7	41.6	41.3	41.3	41.2	41.5	41.5	41.6	41.5	41.6	41.8	42.0	42.2	42.3	42.0	41.8	41.8	11.	
12.	41.3	40.4	39.0	38.1	37.1	36.1	35.7	36.6	36.4	36.5	36.3	36.1	36.3	37.5	38.6	39.9	40.7	41.4	41.8	42.5	42.4	42.5	43.0	43.0	12.	
13.	43.5	43.5	43.4	43.4	43.4	43.8	44.8	45.2	45.2	45.6	46.4	47.1	47.5	47.9	48.3	48.8	49.4	50.0	50.5	50.9	51.1	51.1	51.3	51.8	13.	
14.	52.1	52.7	52.9	52.8	52.7	52.4	52.1	52.8	52.8	53.0	53.6	53.6	53.6	54.0	54.0	54.1	54.3	54.7	55.0	55.4	55.7	55.8	55.9	56.0	14.	
15.	56.0	56.1	55.5	55.6	55.3	55.3	55.4	55.5	55.7	55.8	56.5	57.0	57.5	58.0	58.3	58.9	59.5	60.4	61.2	61.6	62.3	62.6	62.8	63.1	15.	
16.	63.4	63.5	63.5	63.6	64.0	64.2	64.6	65.2	65.2	65.3	65.6	65.6	65.4	65.4	65.5	65.5	65.8	66.2	66.5	66.7	66.4	66.4	66.3	66.1	16.	
17.	66.1	66.0	66.0	66.0	65.9	65.9	65.8	66.0	66.1	66.1	66.1	66.0	65.7	65.4	65.1	65.0	65.2	65.4	65.4	65.5	65.7	66.1	66.3	66.3	17.	
18																										

März

Luftdruck (in Millimetern).

1894.

Datum	1h	2h	3h	4h	5h	6h	7h	8h	9h	10h	11h	Mittag	1h	2h	3h	4h	5h	6h	7h	8h	9h	10h	11h	Mitternacht	Datum
1.	752.2	752.2	752.6	754.0	757.0	759.2	761.2	762.1	762.8	763.5	763.7	764.4	764.0	763.6	763.3	762.7	762.3	762.0	761.8	761.6	761.2	760.6	759.9	759.2	1.
2.	58.3	58.1	58.0	57.6	57.7	57.7	57.5	57.8	57.8	57.8	58.1	58.4	58.6	58.9	59.2	59.5	60.0	60.4	60.9	61.4	61.9	62.3	62.5	62.6	2.
3.	62.7	62.9	62.9	62.9	63.0	63.1	63.3	63.5	63.7	63.8	63.8	63.5	63.2	62.9	62.9	62.7	62.8	62.9	63.0	62.9	62.8	62.7	62.4	62.4	3.
4.	62.1	61.8	61.5	61.2	60.7	60.3	59.9	59.6	59.3	58.7	58.2	57.6	56.9	56.3	55.8	55.4	55.2	55.4	55.4	55.9	56.0	56.0	55.8	55.8	4.
5.	55.7	55.5	54.9	54.7	54.5	54.3	54.4	54.6	54.8	55.5	56.2	57.6	57.7	56.9	57.3	57.6	58.0	58.2	58.5	58.7	58.5	58.5	58.1	57.4	5.
6.	56.7	55.7	54.9	53.6	52.4	51.5	50.2	48.8	47.6	46.4	45.6	44.8	44.2	43.6	43.2	42.6	42.3	42.0	42.0	41.8	41.3	41.2	41.2	41.0	6.
7.	40.8	40.7	40.6	40.4	40.4	40.5	40.9	41.5	41.8	42.5	43.5	44.3	44.8	45.5	45.8	46.5	47.2	48.3	49.0	49.7	50.7	51.5	52.2	52.8	7.
8.	53.2	53.5	54.0	54.5	55.0	55.4	55.8	56.2	56.0	56.0	55.9	55.8	55.1	55.0	54.4	53.8	53.4	53.2	52.8	52.2	51.5	51.2	50.8	50.3	8.
9.	49.8	49.0	48.7	48.4	48.3	48.5	49.0	49.7	49.9	50.4	51.1	51.5	51.5	51.4	51.5	51.5	51.5	51.8	51.8	51.7	51.7	51.7	51.4	51.2	9.
10.	50.9	50.8	50.4	49.9	49.7	49.6	49.2	48.7	48.2	47.7	47.6	47.4	47.3	47.2	47.2	47.8	48.4	49.2	49.6	49.8	50.8	51.0	51.5	51.8	10.
11.	52.1	52.4	52.3	52.4	52.3	52.2	52.1	52.0	51.7	51.7	51.4	50.9	50.4	49.7	49.3	49.2	48.7	48.5	48.3	47.9	47.7	47.2	46.9	46.7	11.
12.	47.3	47.7	47.9	48.2	48.6	48.8	49.0	49.2	49.5	49.6	49.8	49.9	49.8	49.3	49.1	49.1	49.5	50.5	50.6	51.0	51.2	51.5	51.3	51.1	12.
13.	50.8	50.2	49.6	49.0	48.5	48.0	47.3	46.4	45.2	44.2	43.6	42.8	42.2	41.7	41.7	41.2	41.0	42.5	43.3	44.2	44.8	45.5	46.0	46.5	13.
14.	46.8	46.5	46.4	46.4	46.5	46.5	46.5	46.8	46.6	46.4	46.5	46.4	46.2	46.1	46.1	46.3	46.4	46.5	46.7	46.9	47.0	47.1	47.2	47.1	14.
15.	47.1	46.9	46.8	46.8	46.7	46.7	46.6	46.6	46.5	46.4	46.3	46.0	45.7	45.5	45.6	45.6	45.7	45.9	46.2	46.4	46.5	46.8	47.0	47.0	15.
16.	47.1	47.0	47.1	47.2	47.4	47.8	48.0	48.4	48.5	48.5	48.6	48.8	49.0	49.2	49.3	49.7	49.8	50.1	50.6	50.8	51.2	51.4	51.5	51.5	16.
17.	51.8	52.0	52.2	52.5	53.0	53.5	53.8	54.2	54.3	54.4	54.6	54.9	55.0	55.3	55.5	55.7	56.0	56.7	57.5	58.1	58.3	58.6	58.9	59.1	17.
18.	59.3	59.7	60.0	60.3	60.7	61.4	62.0	62.5	62.9	63.2	63.3	63.3	63.2	63.1	63.0	62.9	62.8	63.1	63.5	63.5	63.9	64.0	64.1	64.1	18.
19.	64.2	64.2	64.1	64.0	63.8	64.0	64.1	64.3	64.3	64.3	64.0	63.8	63.5	62.9	62.4	62.0	61.6	61.5	61.7	61.7	61.5	61.3	61.3	61.0	19.
20.	60.8	60.6	60.5	60.4	60.2	60.4	60.7	61.2	61.5	61.7	61.6	61.6	61.6	61.7	61.8	61.9	61.9	62.0	62.3	62.5	62.7	62.9	62.9	62.9	20.
21.	62.9	62.7	62.6	62.4	62.6	62.7	63.2	63.4	63.4	63.4	63.3	63.0	62.7	62.5	62.5	62.6	62.6	62.7	62.8	62.9	63.2	63.3	63.5	63.7	21.
22.	63.5	63.4	63.1	63.3	63.6	63.8	64.0	64.4	64.4	64.5	64.7	64.9	65.0	65.1	65.0	64.7	64.8	65.0	65.1	65.5	65.6	65.7	65.9	65.8	22.
23.	66.0	66.0	65.7	65.3	65.5	65.8	66.2	66.6	66.8	66.9	66.8	66.8	66.8	66.8	66.9	67.1	67.2	67.5	67.7	68.0	68.1	68.4	68.5	68.7	23.
24.	68.8	68.9	68.8	68.9	68.9	69.0	69.1	69.2	69.3	69.3	69.2	68.8	68.6	68.1	67.8	67.6	67.5	67.5	67.6	67.7	67.5	67.5	67.3	67.2	24.
25.	67.1	67.0	66.8	66.6	66.5	66.6	66.7	67.0	67.2	67.2	66.8	66.4	66.0	65.4	65.0	64.7	64.3	64.2	64.3	64.4	64.4	64.4	64.3	64.3	25.
26.	64.0	63.8	63.7	63.4	63.3	63.5	63.5	63.5	63.4	63.3	63.0	62.5	62.0	61.4	61.0	60.7	60.4	60.3	60.3	60.2	60.3	60.3	60.3	60.1	26.
27.	60.0	59.6	59.1	59.1	59.1	59.2	59.3	59.5	59.6	59.4	59.0	58.7	58.5	58.2	58.0	57.9	57.7	57.8	57.9	58.5	58.9	59.2	59.2	59.5	27.
28.	59.8	60.0	60.4	60.8	61.4	62.0	62.8	63.3	63.6	64.0	64.0	64.1	64.2	64.3	64.3	64.3	64.6	65.0	65.3	65.6	65.9	65.9	65.9	65.8	28.
29.	65.8	65.7	65.6	65.8	65.8	66.2	66.4	66.3	66.3	66.1	65.8	65.6	65.1	64.6	64.1	63.8	63.5	63.5	63.5	63.7	63.6	63.5	63.4	63.1	29.
30.	62.8	62.5	62.0	61.8	61.8	61.6	61.4	61.1	60.8	60.1	59.5	58.6	57.8	57.2	56.8	56.5	56.4	56.3	56.4	56.4	56.4	56.3	56.0	56.0	30.
31.	55.7	55.5	55.3	55.3	55.3	55.4	55.6	55.6	55.6	55.5	55.3	55.3	55.0	54.8	54.8	54.7	54.8	54.8	55.0	55.4	55.6	55.8	55.9	56.0	31.
Mittel	56.97	56.86	56.73	56.68	56.78	56.94	57.09	57.24	57.21	57.20	57.14	57.05	56.82	56.61	56.48	56.41	56.40	56.61	56.81	57.00	57.12	57.21	57.22	57.15	Mittel

April

Luftdruck (in Millimetern).

1894.

Datum	1h	2h	3h	4h	5h	6h	7h	8h	9h	10h	11h	Mittag	1h	2h	3h	4h	5h	6h	7h	8h	9h	10h	11h	Mitternacht	Datum
1.	756.1	756.1	756.1	756.1	756.1	756.5	756.8	756.8	756.9	756.8	756.7	756.3	756.1	755.9	755.5	755.5	755.5	755.6	755.7	756.0	756.1	756.0	755.9	755.8	1.
2.	55.5	55.3	55.1	55.1	55.1	55.4	55.7	55.7	55.7	55.6	55.4	55.3	55.1	54.8	54.6	54.8	54.9	55.0	55.3	55.5	55.5	55.4	55.2	55.2	2.
3.	55.2	55.0	55.0	54.9	54.9	55.0	55.2	55.3	55.4	55.6	55.7	55.7	55.6	55.6	55.7	55.8	55.8	56.0	56.4	56.9	57.2	57.4	57.7	57.7	3.
4.	57.7	57.8	57.9	58.0	58.4	59.1	59.2	59.6	59.4	59.4	59.5	59.4	59.2	59.2	59.1	59.1	59.2	59.4	59.8	60.2	60.6	61.3	61.6	61.8	4.
5.	61.9	61.9	61.8	62.1	62.5	62.9	63.2	63.3	63.3	63.4	63.2	63.0	62.8	62.5	62.2	62.1	62.1	62.3	62.7	63.1	63.2	63.3	63.2	63.2	5.
6.	63.0	62.7	62.6	62.6	62.6	62.6	62.6	62.8	62.6	62.6	62.6	62.5	62.2	61.7	60.9	60.7	60.6	60.5	60.8	61.1	61.1	60.9	60.7	60.5	6.
7.	60.3	60.3	60.2	60.0	60.1	60.4	60.7	60.8	60.9	60.9	60.7	60.4	60.0	59.6	59.2	59.0	59.0	59.2	59.4	59.7	59.9	59.9	59.9	60.1	7.
8.	60.2	60.2	60.2	60.2	60.4	60.7	60.8	60.9	61.0	60.9	60.8	60.4	60.1	59.7	59.3	59.2	59.3	59.3	59.6	60.0	60.2	60.4	60.7	60.9	8.
9.	60.7	60.7	60.8	60.7	60.7	61.0	61.2	61.5	61.6	61.6	61.4	61.1	60.9	60.7	60.2	59.9	59.9	59.7	60.0	60.2	60.4	60.5	60.7	60.7	9.
10.	60.8	60.9	60.9	60.8	60.9	61.2	61.4	61.4	61.5	61.5	61.3	61.1	61.0	60.8	60.7	60.5	60.5	60.6	61.0	61.2	61.3	61.5	61.6	61.6	10.
11.	61.6	61.3	61.2	61.2	61.2	61.3	61.4	61.6	61.4	61.3	61.0	60.7	60.3	60.0	59.6	59.3	59.0	59.0	59.0	59.1	59.1	59.0	58.9	58.6	11.
12.	58.5	58.1	57.8	57.8	57.7	57.6	57.6	57.4	57.1	56.9	56.4	56.0	55.7	55.4	55.2	55.1	55.0	55.1	55.2	55.3	55.3	55.2	54.9	54.9	12.
13.	54.7	54.6	54.3	54.3	54.2	54.2	54.2	54.0	54.0	54.0	54.0	54.0	54.0	53.9	53.8	53.7	54.0	54.2	54.3	54.5	54.5	54.4	54.4	54.4	13.
14.	54.4	54.3	54.3	54.4	54.4	54.6	55.0	55.5	55.8	56.8	56.5	56.5	56.3	56.4	56.5	56.4	56.4	56.8	57.1	57.4	57.3	57.3	57.5	57.6	14.
15.	57.5	57.4	57.4	57.3	57.5	57.6	57.8	57.6	57.5	57.5	57.5	57.1	56.9	56.6	56.6	56.1	55.8	55.6	55.5	55.4	55.4	55.0	54.8	54.4	15.
16.	54.0	53.5	53.3	53.1	52.9	52.8	52.8	52.3	51.8	51.5	51.0	50.5	50.2	49.9	49.6	49.4	49.6	50.5	50.2	50.4	50.3	50.3	50.3	50.3	16.
17.	50.3	50.4	50.3	50.1	50.1	50.1	49.9	49.6	49.5	49.2	48.8	48.6	48.6	48.5	48.4	48.4	48.7	49.1	49.6	49.9	50.1	50.5	50.8	50.8	17.
18.	50.8	50.8	51.0	51.2	51.5	51.8	52.2	52.3	52.5	52.7	52.7	52.5	52.6</												

Mai

Luftdruck (in Millimetern).

1894.

Datum	1h	2h	3h	4h	5h	6h	7h	8h	9h	10h	11h	Mittag	1h	2h	3h	4h	5h	6h	7h	8h	9h	10h	11h	Mitternacht	Datum	
1.	756.8	756.8	756.8	756.9	757.0	757.2	757.6	757.8	758.0	758.1	758.2	758.1	758.2	758.4	758.4	758.4	758.4	758.4	758.7	759.0	759.3	759.8	760.0	760.0	760.0	1.
2.	59.9	59.7	59.6	59.4	59.3	59.4	59.6	59.5	59.5	59.4	59.4	59.3	59.1	58.7	58.4	58.1	57.7	57.4	57.3	57.4	57.3	57.4	57.5	57.4	57.2	2.
3.	56.4	56.0	55.9	55.7	55.6	55.4	55.6	55.6	55.5	55.5	55.1	54.6	54.1	53.6	52.7	52.3	52.0	51.6	51.4	51.4	51.4	51.1	50.7	50.1	49.6	3.
4.	49.2	48.6	47.6	47.0	46.8	46.4	45.8	46.1	45.9	45.8	45.8	45.2	46.0	44.4	44.4	44.6	45.0	45.9	46.2	46.6	46.6	46.6	46.7	46.8	46.8	4.
5.	46.7	46.5	46.3	46.2	46.1	46.1	46.2	46.8	47.0	47.1	46.9	46.9	46.8	47.1	47.1	47.5	48.1	49.0	49.9	50.4	51.2	51.9	52.4	52.8	5.	
6.	53.1	53.5	53.7	54.2	54.5	55.0	55.2	55.3	55.1	54.8	54.6	54.4	54.3	54.1	53.8	53.5	53.3	53.3	53.2	53.1	53.1	53.0	53.0	52.9	6.	
7.	52.8	52.7	52.8	53.0	53.1	53.3	53.5	53.6	53.4	53.2	53.0	52.8	52.7	52.7	52.6	52.8	53.1	53.3	53.3	53.6	54.3	54.8	55.2	55.4	7.	
8.	55.6	55.7	55.9	56.2	56.6	56.9	57.3	57.7	57.8	58.0	58.0	58.0	58.0	58.2	58.2	58.7	58.9	59.2	59.4	59.7	59.9	60.0	60.2	60.3	8.	
9.	60.3	60.3	60.3	60.3	60.5	60.5	60.5	60.5	60.3	60.1	59.7	59.2	58.7	58.3	57.7	57.3	56.8	56.5	56.3	56.2	56.2	56.0	55.9	55.8	9.	
10.	55.6	55.4	55.2	55.0	55.0	55.0	55.0	54.8	54.8	54.4	54.3	54.5	55.2	55.2	55.2	55.2	55.2	55.4	55.4	55.9	55.9	55.8	55.9	55.7	10.	
11.	55.7	55.5	55.8	56.0	55.9	56.4	56.7	56.7	56.6	56.7	56.6	56.6	56.7	56.7	56.7	56.7	56.5	56.5	56.7	56.9	57.1	56.9	56.8	56.5	11.	
12.	56.3	56.0	55.8	55.5	55.6	55.6	55.5	55.6	55.3	55.0	54.5	54.0	53.7	53.5	53.1	52.9	53.1	53.3	53.5	53.7	53.5	53.6	53.7	53.7	12.	
13.	53.7	53.6	53.7	53.8	54.2	54.4	54.7	55.0	55.2	55.3	55.3	55.3	55.3	55.2	55.2	55.3	55.4	55.5	56.0	56.6	56.9	57.1	57.3	57.3	13.	
14.	57.5	57.5	57.6	57.8	58.0	58.5	58.8	58.9	59.1	59.2	59.0	58.7	58.5	58.3	58.3	58.2	58.1	58.1	58.0	58.0	58.0	58.1	57.9	57.9	14.	
15.	58.0	58.0	57.9	58.0	58.1	58.2	58.3	58.1	58.3	58.3	58.0	57.8	57.4	57.2	57.0	56.8	56.6	56.8	57.0	57.2	57.4	57.5	57.8	58.0	15.	
16.	57.9	57.7	57.7	57.9	58.2	58.5	58.8	58.9	59.0	59.0	59.0	59.0	58.7	58.5	58.3	58.2	57.9	58.0	58.3	58.7	58.7	59.0	59.4	59.5	16.	
17.	59.5	59.4	59.3	59.2	59.2	59.3	59.4	59.4	59.5	59.3	59.1	58.8	58.3	57.9	57.5	57.2	57.1	57.2	57.5	57.8	58.0	58.0	58.0	58.0	17.	
18.	58.1	57.8	57.5	57.5	57.5	57.5	57.4	57.4	57.4	57.4	57.2	56.9	56.4	55.7	55.2	54.9	54.7	54.5	54.7	54.9	55.1	55.3	55.2	55.0	18.	
19.	54.8	54.8	55.0	55.2	55.4	55.6	55.7	55.9	55.9	56.0	56.0	55.9	55.8	55.7	55.5	55.5	55.4	55.5	55.4	55.5	55.5	55.5	55.3	55.3	19.	
20.	55.1	54.8	54.5	54.3	54.0	53.8	53.5	53.4	52.9	52.7	52.3	51.8	51.3	50.8	50.6	50.3	50.0	50.1	50.0	50.0	50.2	50.0	50.0	49.9	20.	
21.	50.1	50.3	50.2	50.3	50.6	51.2	51.7	51.9	52.0	52.0	52.1	52.3	52.0	52.0	51.8	52.2	52.0	52.3	52.4	52.6	52.8	52.7	52.7	52.7	21.	
22.	52.6	52.4	52.2	52.3	52.7	52.8	53.3	53.6	53.7	54.1	54.5	54.6	54.8	55.0	55.2	55.5	55.5	56.0	56.7	57.3	58.0	58.2	58.5	58.5	22.	
23.	58.7	59.0	59.1	59.3	59.8	60.2	60.4	60.5	60.6	60.8	61.1	61.3	61.4	61.8	62.1	62.2	62.4	62.8	63.1	63.3	63.5	63.7	64.0	64.1	23.	
24.	64.3	64.2	64.2	64.4	64.8	64.9	64.8	64.7	64.3	64.3	64.2	63.9	63.5	63.2	62.8	62.3	62.0	62.0	62.2	62.1	62.3	62.3	62.0	61.7	24.	
25.	61.3	61.0	60.5	60.4	60.1	59.8	59.2	58.4	57.8	57.2	56.4	55.4	54.7	53.6	52.8	52.1	51.3	50.7	50.1	49.9	49.3	48.7	48.3	47.4	25.	
26.	46.7	45.9	45.3	44.8	44.3	44.0	43.6	43.3	42.8	42.6	42.5	42.2	41.8	41.6	41.5	41.4	41.0	40.9	40.9	41.0	40.9	40.9	40.9	40.9	26.	
27.	40.9	40.8	40.8	40.8	40.9	41.0	41.2	41.4	41.8	42.2	42.2	42.2	42.2	42.2	42.0	42.1	42.2	42.3	42.8	43.0	43.1	43.3	43.5	27.		
28.	43.5	43.5	43.5	43.7	44.0	44.2	44.8	45.2	45.5	45.6	46.0	46.8	47.1	47.5	47.6	48.1	48.4	48.9	49.5	50.0	50.4	50.7	50.8	28.		
29.	51.1	51.1	51.0	51.1	51.2	51.2	51.3	51.5	51.6	51.4	51.3	51.2	50.9	50.8	50.6	50.7	50.6	51.0	51.5	51.6	51.6	51.9	52.3	52.3	29.	
30.	52.1	52.1	52.3	52.3	52.4	52.6	52.8	52.9	52.9	53.0	52.8	52.6	52.9	53.0	52.7	52.8	52.5	52.7	52.9	53.1	53.5	53.7	53.9	53.9	30.	
31.	53.9	53.9	53.8	53.8	53.8	53.9	53.9	53.9	53.8	53.6	53.5	53.4	53.3	53.8	53.6	54.0	53.9	53.9	54.3	54.6	55.3	55.6	55.7	55.7	31.	
Mittel	54.46	54.34	54.25	54.27	54.36	54.48	54.58	54.66	54.62	54.59	54.47	54.31	54.16	54.02	53.83	53.79	53.71	53.85	54.01	54.23	54.40	54.47	54.53	54.47	Mittel	

Juni

Luftdruck (in Millimetern).

1894.

Datum	1h	2h	3h	4h	5h	6h	7h	8h	9h	10h	11h	Mittag	1h	2h	3h	4h	5h	6h	7h	8h	9h	10h	11h	Mitternacht	Datum
1.	755.9	756.2	756.3	756.5	756.8	757.1	757.5	757.6	757.5	757.4	757.2	757.2	757.9	757.2	757.1	756.9	757.4	757.3	757.4	757.3	757.4	757.2	757.2	757.2	1.
2.	57.0	56.5	56.3	56.1	55.8	55.4	55.2	55.0	54.7	54.5	54.3	54.2	53.9	53.5	53.2	53.1	53.1	52.8	52.6	52.5	52.3	52.1	52.5	52.9	2.
3.	53.1	53.0	52.7	52.7	52.8	53.0	53.5	54.1	54.2	54.5	54.9	55.3	55.4	55.8	56.0	56.0	56.2	56.4	56.5	56.9	57.0	57.0	57.0	56.9	3.
4.	56.7	56.7	56.7	56.7	56.8	56.9	57.1	57.2	57.3	57.1	56.8	56.5	56.1	56.0	55.7	55.3	55.0	54.8	54.6	54.5	54.1	53.3	52.8	4.	
5.	52.0	52.0	50.9	50.5	50.3	50.3	50.9	51.1	51.0	51.5	51.5	51.5	51.8	51.8	51.8	51.8	51.8	51.5	51.6	51.7	51.8	51.9	52.1	5.	
6.	52.4	52.5	52.2	52.2	51.9	51.7	51.7	51.1	51.7	51.4	51.0	51.0	50.6	50.5	50.1	50.0	49.8	49.6	49.4	49.3	48.6	48.4	48.1	6.	
7.	47.5	47.2	47.0	46.5	46.1	45.8	45.5	45.0	45.0	45.0	44.7	44.5	44.4	44.4	44.0	44.1	44.3	44.8	45.2	45.5	45.9	46.3	46.5	46.7	7.
8.	47.0	47.2	47.5	47.8	48.2	48.7	49.1	49.4	49.9	50.5	50.8	51.0	51.2	51.3	51.5	51.6	51.7	51.9	52.0	52.1	52.4	52.4	52.5	52.4	8.
9.	52.4	52.8	53.4	54.2	54.5	55.0	55.3	55.6	55.7	55.9	56.0	56.0	56.1	56.0	55.6	55.3	55.1	55.2	55.2	55.3	55.3	55.1	54.9	54.4	9.
10.	54.0	53.9	52.8	52.5	52.5	52.4	52.4	52.3	52.0	51.7	51.7	51.7	51.4	51.3	51.2	51.4	51.4	51.3	51.3	51.4	51.3	51.1	50.9	50.6	10.
11.	50.3	49.8	49.1	48.5	47.8	47.2	46.5	46.3	46.0	45.5	45.0	45.0	45.0	45.3	45.2	45.4	45.3	45.4	45.3	45.4	45.4	45.8	45.8	45.8	11.
12.	45.4	45.0	44.8	44.8	44.7	44.6	44.6	44.5	44.4	44.4	44.5	44.5	44.5	44.5	44.6	44.9	45.3	46.1	46.3	46.6	47.1	47.3	47.6	47.6	12.
13.	48.1	48.1	48.2	48.4	48.7	48.8	49.1	49.1	49.2	49.5	49.5	49.5	49.4	49.3	49.3	49.3	49.4	49.7	49.8	50.1	50.4	50.5	50.7	50.7	13.
14.	50.8	50.8	50.8	51.2	51.4	51.6	52.1	52.4	52.5	52.7	52.9	53.0	53.2	53.3	53.5	53.3	53.5	53.8	54.0	54.2	54.7	55.0	55.3	55.5	14.
15.	55.6	55.7	55.7	55.8	55.8	55.9	56.0	56.2	56.3	56.6	56.8	57.0	57.3	57.5	57.6	57.7	58.0	58.2	58.3	58.4	58.5	58.4	58.2	58.0	15.
16.	57.8	57.8	57.8	57.8	57.5	57.3	57.5	57.4	57.5	57.5	57.5	57.2	56.9	56.8	56.6	56.5	56.6	56.7	56.9	57.3	57.4	57.6	57.5	57.5	16.
17.	57.6	57.4	57.2	57.1	57.2	57.3	57.5	57.7	57.8	57.9	57.8	57.5	57.2	56.8	56.5	56.4	56.1	56.1	56.3	56.4	56.6	56.5	56.4	56.3	17.
18.	56.0	55.7	55.3	55.2	5																				

Juli **Luftdruck** (in Millimetern). **1894.**

Datum	1h	2h	3h	4h	5h	6h	7h	8h	9h	10h	11h	Mittag	1h	2h	3h	4h	5h	6h	7h	8h	9h	10h	11h	Nitternacht	Datum
1.	765.0	765.0	765.1	765.3	765.8	765.8	765.9	765.8	765.8	765.7	765.5	765.3	764.9	764.7	764.3	763.9	763.5	763.2	763.3	763.6	763.7	763.6	763.8	763.8	1.
2.	63.7	63.5	63.4	63.3	63.3	63.2	63.2	63.1	63.0	62.8	62.4	62.4	61.9	61.5	61.1	60.5	60.0	59.8	59.5	59.4	59.5	59.3	59.3	59.1	2.
3.	58.6	58.3	57.8	57.5	57.3	57.0	56.9	56.6	56.3	56.4	56.6	56.7	56.0	56.3	56.4	56.0	55.5	56.0	56.5	56.6	56.9	56.8	56.9	56.9	3.
4.	56.9	56.9	57.0	57.2	57.2	57.5	57.6	57.7	57.7	57.7	57.6	57.6	57.5	57.5	57.7	57.7	57.6	57.5	57.5	57.5	57.6	57.9	58.2	58.5	4.
5.	58.7	58.7	58.9	59.0	59.5	59.8	60.2	60.7	60.9	61.1	61.4	61.6	61.5	61.5	61.5	61.4	61.3	61.3	61.4	61.7	62.2	62.5	62.7	62.8	5.
6.	62.9	62.8	62.8	63.0	63.1	63.3	63.5	63.6	63.5	63.4	63.2	63.1	62.8	62.6	62.2	61.9	61.7	61.6	61.4	61.5	61.7	61.8	61.8	61.7	6.
7.	61.5	61.4	61.0	61.0	61.0	60.7	60.7	60.4	60.3	59.9	59.8	59.5	59.2	58.7	58.3	57.7	57.3	56.6	56.3	56.5	56.7	56.8	56.9	57.0	7.
8.	57.2	56.7	56.7	56.7	56.9	57.2	57.5	58.0	58.7	58.9	59.2	59.6	59.7	59.8	59.6	59.4	59.2	59.1	59.1	59.1	59.2	59.4	59.5	59.3	8.
9.	59.1	58.8	58.9	58.7	58.8	58.6	58.1	58.0	57.5	57.2	56.8	56.2	55.8	55.5	55.2	54.8	54.3	54.0	54.1	54.3	53.8	53.5	53.3	53.0	9.
10.	52.7	52.3	51.8	51.6	51.3	51.2	51.1	51.0	50.8	50.5	50.0	49.7	49.2	48.8	48.3	47.8	47.7	47.2	47.0	46.9	46.6	46.3	45.5	44.7	10.
11.	43.8	43.0	42.6	42.3	41.8	41.7	41.8	42.1	42.0	41.9	42.0	41.8	41.6	41.7	41.9	42.6	43.4	43.7	44.2	44.5	45.3	45.6	45.9	46.3	11.
12.	46.4	46.6	46.6	47.0	47.3	47.6	47.7	47.9	47.8	47.7	47.8	47.5	47.2	46.8	46.8	46.3	46.4	47.2	48.0	48.5	49.0	49.4	50.0	50.6	12.
13.	50.9	51.2	51.5	51.9	52.5	52.9	53.2	53.7	53.8	53.8	53.9	53.8	53.7	53.8	53.8	53.3	53.3	53.0	52.8	52.8	53.0	52.8	52.8	52.7	13.
14.	52.5	52.3	52.1	52.0	52.0	51.9	51.9	51.8	51.5	51.5	51.8	51.6	51.1	50.5	50.3	50.1	49.6	49.7	50.6	50.0	50.5	50.5	50.7	50.6	14.
15.	50.6	50.9	50.9	51.1	50.9	51.3	51.8	52.0	52.0	52.2	52.3	52.1	52.2	52.3	52.6	52.8	52.9	53.0	53.4	54.0	54.6	54.7	54.8	55.0	15.
16.	54.8	54.8	54.9	55.0	55.4	55.5	55.7	55.9	56.0	56.1	56.1	55.8	55.7	55.6	55.8	55.7	55.7	55.6	55.8	56.0	56.0	55.8	55.8	55.6	16.
17.	55.2	54.8	54.3	54.0	53.7	53.5	53.4	53.4	53.1	53.0	53.1	52.9	52.7	52.7	52.6	52.5	52.3	52.3	52.3	52.3	52.4	52.4	52.3	52.1	17.
18.	51.8	51.5	51.2	51.0	51.0	50.6	50.6	50.5	50.5	50.3	50.0	49.8	49.3	49.0	48.7	48.5	48.0	47.8	47.8	48.1	48.2	48.1	47.9	47.9	18.
19.	47.9	47.9	47.9	47.9	47.9	48.1	48.3	48.5	48.3	48.5	48.5	48.8	49.3	49.2	49.3	49.4	49.8	50.3	50.3	51.0	51.3	51.6	52.1	52.4	19.
20.	52.5	52.8	53.1	53.3	53.8	54.2	54.6	54.8	55.0	55.3	55.3	55.5	55.5	55.3	55.7	55.5	56.5	56.4	56.4	56.7	56.9	56.9	57.2	57.5	20.
21.	57.5	57.6	57.6	57.9	58.1	58.2	58.4	58.3	58.2	58.1	57.8	57.5	57.3	57.0	56.7	56.3	56.2	56.2	55.6	55.5	55.4	55.8	55.5	55.3	21.
22.	55.2	55.0	54.9	55.0	55.1	55.2	55.3	55.2	55.3	55.4	55.5	55.5	55.5	55.3	55.3	55.1	55.0	55.2	55.2	56.0	56.0	56.3	56.1	56.1	22.
23.	56.0	55.7	55.9	56.0	55.8	55.8	56.0	56.0	56.0	56.0	56.0	55.4	55.3	54.9	54.8	54.7	54.5	54.3	54.5	54.8	55.1	55.1	55.0	55.0	23.
24.	55.2	55.2	55.3	55.3	55.5	55.6	55.9	56.1	56.0	56.1	56.4	56.6	56.6	56.7	56.7	56.7	56.8	56.8	56.9	57.2	57.7	58.2	58.7	59.1	24.
25.	59.3	59.6	59.9	60.1	60.3	60.4	60.7	60.4	60.3	60.3	59.9	59.4	59.0	58.8	58.3	58.2	57.9	57.6	57.5	57.3	57.4	57.6	57.8	57.7	25.
26.	57.8	57.8	57.7	57.1	57.3	56.7	57.3	57.4	56.5	56.3	55.8	54.7	54.0	54.2	54.1	53.7	53.2	53.2	53.6	53.6	53.8	54.0	54.3	54.5	26.
27.	54.5	54.3	54.0	54.2	54.4	54.6	55.0	55.4	55.6	55.8	56.1	56.4	56.4	56.6	56.7	56.6	56.5	56.6	56.9	57.2	57.7	57.9	58.2	58.2	27.
28.	58.3	58.5	58.5	58.9	59.3	59.7	60.0	60.3	60.4	60.5	60.6	60.5	60.2	60.1	60.1	60.0	59.8	59.8	59.8	60.1	60.3	60.5	60.6	60.6	28.
29.	60.5	60.5	60.3	60.3	60.5	60.5	60.4	60.5	60.6	60.5	59.9	59.7	59.1	58.7	58.1	57.7	57.3	57.0	57.0	56.9	56.8	56.8	56.5	56.5	29.
30.	56.4	56.3	56.0	55.7	55.3	55.3	55.3	55.2	54.9	54.7	54.3	54.0	53.8	53.7	54.9	54.9	54.3	54.5	54.8	55.0	55.1	54.8	54.3	54.3	30.
31.	53.9	53.5	53.2	53.0	53.0	53.0	52.8	52.7	52.6	52.5	52.4	52.4	52.3	52.3	52.4	52.3	52.3	52.4	52.6	53.1	53.7	53.9	54.3	54.5	31.
Mittel	55.72	55.62	55.54	55.56	55.65	55.70	55.82	55.91	55.84	55.81	55.75	55.59	55.36	55.26	55.17	54.98	54.83	54.81	54.91	55.09	55.29	55.37	55.46	55.47	Mittel

August **Luftdruck** (in Millimetern). **1894.**

Datum	1h	2h	3h	4h	5h	6h	7h	8h	9h	10h	11h	Mittag	1h	2h	3h	4h	5h	6h	7h	8h	9h	10h	11h	Nitternacht	Datum
1.	754.7	754.7	754.8	755.1	755.3	755.6	755.6	755.8	755.8	755.8	755.8	755.8	755.8	755.6	755.6	755.3	755.2	755.0	755.0	755.0	755.1	755.0	754.7	1.	
2.	54.5	54.2	53.9	53.6	53.5	53.5	53.3	53.3	53.2	53.0	52.9	52.8	52.8	52.4	52.0	51.7	51.3	51.0	50.8	50.8	50.5	50.3	49.8	49.8	2.
3.	49.5	49.0	49.3	49.5	49.5	49.8	50.0	50.3	50.5	50.6	50.5	50.3	50.1	50.2	50.3	50.3	50.2	50.0	50.0	50.3	50.5	50.5	50.7	50.7	3.
4.	50.6	50.5	50.5	50.5	50.5	50.8	50.9	50.8	51.0	51.2	50.9	51.2	51.2	52.0	52.1	52.3	52.6	53.1	53.6	54.2	54.8	55.6	55.9	55.9	4.
5.	56.2	56.5	56.6	56.6	56.9	56.9	56.9	56.9	57.0	57.0	56.9	57.0	57.1	57.3	57.3	57.3	57.2	57.5	58.0	58.4	58.6	58.7	58.9	59.1	5.
6.	59.2	59.2	59.2	59.2	59.1	59.2	59.0	59.0	58.9	58.7	58.4	58.1	57.6	56.9	56.4	55.9	55.3	55.0	54.4	54.0	53.4	52.8	52.8	52.8	6.
7.	52.3	52.2	51.6	51.3	51.3	51.4	51.5	51.7	51.7	51.7	51.5	51.5	51.5	52.5	52.5	52.9	53.0	53.1	53.1	53.5	54.0	54.0	54.2	54.6	7.
8.	54.8	55.0	55.3	56.0	56.3	56.5	56.8	57.0	57.1	57.1	57.1	57.0	56.8	56.6	56.3	56.0	55.7	55.6	55.5	55.4	55.4	55.0	54.6	54.3	8.
9.	54.0	53.7	53.5	53.3	53.0	52.8	52.6	52.5	52.5	52.4	52.3	52.3	52.3	52.6	52.7	52.7	52.9	53.1	53.4	53.7	54.0	54.2	54.4	54.6	9.
10.	54.8	54.9	55.0	55.1	55.2	55.1	55.0	54.8	54.8	54.7	54.5	54.3	54.3	54.2	54.0	53.8	53.6	54.3	54.5	54.6	54.6	54.5	54.5	54.5	10.
11.	54.3	54.3	54.2	54.1	54.2	54.0	54.3	54.4	54.5	54.6	54.3	54.2	54.3	54.5	54.6	54.6	55.6	55.0	55.3	55.8	56.0	56.3	56.6	56.6	11.
12.	56.7	56.7	56.8	57.0	57.3	57.5	57.7	57.8	57.7	57.8	57.7	57.3	57.2	56.6	56.5	56.0	56.0	55.8	55.5	55.5	55.2	54.9	54.6	54.1	12.
13.	53.4	52.8	52.3	51.7	51.3	50.7	50.0	49.5	49.1	48.6	48.1	47.5	47.0	46.8	46.2	46.3	46.8	47.5	47.9	48.3	48.6	49.0	49.1	49.0	13.
14.	49.0	49.0	49.0	49.0	49.0	48.8	48.8	49.2	49.6	50.0	50.3	50.5	50.8	50.9	51.3	51.5	51.6	51.8	52.1	52.2	52.0	51.9	51.6	51.0	14.
15.	50.5	50.4	50.2	50.1	50.1	50.2	50.3	50.3	50.1	49.9	49.9	49.8	49.5	50.0	49.7	49.5	49.2	49.0	49.5	50.2	50.0	50.0	50.2	50.4	15.
16.	50.5	50.8	51.0	51.2	51.7	51.8	52.3	52.4	52.4	52.4	52.2	52.3	52.1	52.0	51.8	52.0	52.3	52.4	52.7	53.1	53.4	53.5	53.4	53.4	16.
17.	53.3	53.4	53.6	53.7	53.9	54.2	54.7	54.8	54.8	54.9	55.1	55.1	55.1	55.1	55.1	55.3	55.2	55.2	55.8	56.3	56.3	56.5	56.7	56.7	17.
18.	56.9	57.0	56.8	56.8	56.9	57.0	57.0	57.1	57.1	56.9	56.7	56.5	56.3	56.1	55										

September

Luftdruck (in Millimetern).

1894.

Datum	1h	2h	3h	4h	5h	6h	7h	8h	9h	10h	11h	Mittag	1h	2h	3h	4h	5h	6h	7h	8h	9h	10h	11h	Mitternacht	Datum
1.	758.1	757.5	757.2	756.8	756.8	756.8	756.8	756.8	756.9	757.0	756.9	756.9	756.9	756.8	756.7	756.7	756.9	756.9	757.0	757.4	757.2	757.1	756.9	756.8	1.
2.	56.7	56.7	56.7	56.7	57.2	57.7	58.0	58.2	58.5	58.9	58.8	58.8	58.4	58.0	58.0	58.0	57.9	57.7	57.8	58.0	58.0	57.9	57.8	57.6	2.
3.	57.5	57.0	56.7	56.3	55.9	55.3	54.9	54.9	54.2	53.8	54.0	53.5	52.5	52.5	52.8	52.8	52.6	52.5	52.8	53.0	53.2	53.0	53.3	53.4	3.
4.	53.4	53.2	53.2	53.2	53.4	53.8	53.9	54.2	54.3	54.4	54.6	54.7	54.7	54.7	54.8	54.8	54.9	55.2	55.3	55.9	56.0	56.2	56.2	56.2	4.
5.	56.1	56.1	56.0	56.0	56.0	56.1	56.4	56.8	57.0	57.1	56.9	56.8	56.7	56.7	56.7	56.8	57.2	57.3	57.5	57.7	57.6	57.6	57.6	57.5	5.
6.	57.4	57.4	57.3	57.1	57.1	57.3	57.5	57.4	57.2	57.2	56.9	56.5	56.0	55.5	55.0	55.1	55.1	54.8	54.7	54.7	54.3	54.3	54.1	54.0	6.
7.	53.8	53.5	53.5	53.3	53.4	53.6	53.7	53.8	53.8	53.9	53.8	53.3	53.1	52.8	52.8	52.8	53.0	53.2	53.8	53.7	53.4	53.4	53.3	53.2	7.
8.	52.9	52.9	52.9	52.7	52.7	52.7	52.7	52.7	52.6	52.6	52.6	52.6	52.4	52.2	51.5	51.4	51.3	51.0	51.1	51.0	50.8	50.5	50.4	50.1	8.
9.	49.9	49.8	49.7	49.8	49.8	50.3	50.6	50.6	50.7	51.0	51.5	52.2	52.7	53.1	53.4	53.8	54.3	54.8	55.6	56.2	56.7	56.9	57.3	57.7	9.
10.	58.1	58.5	58.7	59.0	59.4	60.0	60.5	60.6	60.8	61.0	61.3	61.5	61.6	61.5	61.5	61.5	61.5	61.8	62.2	62.5	62.8	63.0	63.3	63.5	10.
11.	63.6	63.6	63.7	63.8	63.8	64.2	64.5	64.8	65.0	65.0	65.1	64.9	64.8	64.6	64.2	64.0	63.9	63.8	64.0	64.0	63.9	63.8	63.8	63.6	11.
12.	63.5	63.3	62.9	62.5	62.2	62.0	62.0	62.0	62.2	61.9	61.5	61.4	61.2	61.1	61.0	60.8	60.8	61.0	61.2	61.3	61.4	61.4	61.4	61.2	12.
13.	61.0	60.8	60.3	60.1	60.0	60.0	60.0	60.0	60.0	60.0	59.9	59.8	59.7	59.4	59.0	58.9	58.9	59.0	59.5	59.7	60.0	60.3	60.6	60.8	13.
14.	61.0	61.0	61.2	61.2	61.3	61.7	62.1	62.4	62.4	62.5	62.4	62.3	62.2	62.0	61.8	61.7	61.8	62.0	62.5	63.0	63.2	63.2	63.3	63.2	14.
15.	63.4	63.4	63.3	63.2	63.1	63.2	63.2	63.7	63.8	63.8	63.8	63.6	63.3	63.0	62.8	62.7	62.5	62.3	62.4	62.6	62.6	62.8	62.9	62.9	15.
16.	62.9	62.8	62.6	62.4	62.4	62.4	62.3	62.6	62.7	62.8	62.8	62.9	62.8	62.3	62.2	62.2	62.3	62.3	62.6	62.9	63.3	63.5	63.8	63.8	16.
17.	63.7	63.8	64.0	63.7	63.8	64.0	64.3	64.7	65.1	65.2	65.1	64.8	64.7	64.6	64.5	64.4	64.5	64.7	65.0	65.4	65.6	65.9	66.1	66.0	17.
18.	66.0	66.0	65.9	65.7	65.6	65.6	65.7	65.9	65.7	65.4	65.1	64.7	64.6	64.0	63.6	63.4	63.0	62.8	62.8	62.8	62.8	62.8	62.6	62.6	18.
19.	62.2	62.0	61.9	61.7	61.4	61.4	61.3	61.3	61.3	61.1	61.0	60.8	60.3	59.8	59.4	59.3	59.2	59.2	59.3	59.3	59.3	59.3	59.3	59.2	19.
20.	58.9	58.7	58.8	58.9	58.9	59.1	59.3	59.6	59.6	59.8	59.7	59.4	59.3	58.9	58.7	58.8	58.9	59.0	59.4	59.7	59.7	59.7	59.6	59.6	20.
21.	59.5	59.4	59.1	58.9	58.9	58.9	58.9	58.9	58.6	58.5	58.2	57.7	57.4	57.0	56.6	56.4	56.2	56.0	55.9	55.8	55.4	55.0	54.8	54.3	21.
22.	53.9	53.4	53.8	53.4	53.0	52.6	52.1	52.1	52.0	52.0	51.7	51.5	51.0	50.6	50.4	50.4	50.3	50.2	50.4	50.4	50.4	50.4	50.4	50.3	22.
23.	50.1	49.9	49.7	49.4	49.2	48.9	48.9	48.9	48.9	49.3	49.3	49.5	49.8	50.5	51.2	51.8	52.2	52.8	53.5	54.2	54.3	54.3	54.7	55.0	23.
24.	55.3	55.3	55.5	55.5	55.8	56.0	56.3	56.5	56.6	56.6	56.5	56.5	56.3	56.0	55.9	55.8	55.8	55.8	55.9	55.9	55.9	55.9	55.8	55.8	24.
25.	55.7	55.4	55.2	55.2	55.0	54.9	55.0	55.2	54.9	54.9	54.6	54.4	54.0	53.8	53.3	53.0	52.8	52.5	52.0	52.0	51.7	51.5	51.0	50.5	25.
26.	50.2	49.8	49.5	49.0	48.9	49.0	49.2	49.3	49.5	49.5	49.5	49.3	49.2	48.9	48.7	48.7	48.8	49.0	49.3	49.5	49.6	50.0	50.3	50.8	26.
27.	51.5	52.0	52.4	52.6	53.0	53.6	54.1	54.6	55.0	55.0	55.1	55.2	55.2	55.4	55.4	55.8	55.8	55.8	56.3	56.4	56.6	56.7	56.7	56.5	27.
28.	56.3	56.1	56.0	56.0	55.8	55.8	55.9	56.0	56.1	56.3	56.4	56.3	56.1	55.9	56.0	56.1	56.2	56.4	56.7	56.9	57.1	57.3	57.3	57.4	28.
29.	57.5	57.5	57.4	57.4	57.5	57.5	57.5	57.7	58.0	58.2	58.3	58.3	58.3	58.3	58.4	58.3	58.7	59.0	59.3	59.8	60.6	61.0	61.3	61.7	29.
30.	62.0	62.0	62.1	62.3	62.6	63.3	63.9	64.1	64.3	64.5	64.9	65.2	65.4	65.3	64.8	64.8	65.3	65.8	66.3	66.6	66.8	67.0	67.3	67.3	30.
Mittel	57.74	57.63	57.57	57.46	57.46	57.59	57.72	57.88	57.92	57.97	57.94	57.84	57.70	57.52	57.37	57.37	57.41	57.49	57.74	57.94	58.01	58.06	58.11	58.08	Mittel

October

Luftdruck (in Millimetern).

1894.

Datum	1h	2h	3h	4h	5h	6h	7h	8h	9h	10h	11h	Mittag	1h	2h	3h	4h	5h	6h	7h	8h	9h	10h	11h	Mitternacht	Datum	
1.	767.4	767.4	767.1	766.9	766.9	766.9	767.3	767.4	767.5	767.6	765.5	767.4	767.2	767.1	766.6	766.4	766.5	766.9	767.0	767.2	767.3	767.4	767.4	767.5	1.	
2.	67.5	67.5	67.2	67.2	67.2	67.4	67.7	67.8	68.1	68.1	67.9	67.8	67.2	66.9	66.8	66.7	66.8	66.8	66.8	66.8	66.7	66.8	66.6	66.2	66.2	2.
3.	65.9	65.6	65.3	65.1	64.8	64.6	64.3	64.4	64.3	64.0	63.2	62.6	62.2	61.7	60.9	60.5	60.4	60.4	60.2	60.0	59.8	59.5	58.8	58.3	3.	
4.	58.3	57.6	57.2	56.9	56.6	56.7	56.7	56.5	56.4	56.3	55.9	55.5	55.1	54.6	54.4	54.1	54.1	54.2	54.2	54.2	54.0	53.7	53.5	53.1	4.	
5.	52.8	52.7	52.4	52.3	52.2	52.2	52.5	52.6	52.7	52.8	53.0	53.3	53.2	53.3	53.5	53.6	53.9	54.4	54.8	55.3	55.5	55.9	56.0	56.1	5.	
6.	56.2	56.2	56.2	56.0	56.0	56.2	56.3	56.6	56.6	56.7	56.7	56.6	56.5	56.3	56.4	56.6	56.8	57.1	57.4	57.6	57.7	57.9	57.9	57.9	6.	
7.	58.0	58.0	58.0	58.1	58.1	58.2	58.7	58.9	59.0	59.2	59.4	59.5	59.5	59.4	59.5	59.6	59.8	60.1	60.4	60.7	60.7	60.6	60.6	60.8	7.	
8.	60.9	60.8	60.6	60.8	60.8	60.9	61.2	61.5	61.8	61.9	61.9	61.8	61.5	61.4	61.2	61.3	61.3	61.4	61.5	61.5	61.6	61.4	61.3	61.0	8.	
9.	60.8	60.5	60.8	60.8	60.8	60.8	61.1	61.3	61.3	61.3	61.3	61.3	61.2	61.1	61.0	61.0	61.3	61.8	62.0	62.1	62.1	62.1	62.1	62.4	9.	
10.	62.7	62.6	62.6	62.4	62.6	62.9	63.1	63.5	63.5	63.4	63.4	63.3	63.1	63.0	62.9	62.9	63.0	63.1	63.3	63.5	63.7	63.8	63.8	63.7	10.	
11.	63.7	63.7	63.7	63.7	64.0	64.2	64.4	64.6	64.8	65.0	65.2	65.0	64.8	64.5	64.7	64.7	64.8	65.2	65.6	65.8	65.8	66.0	66.2	66.2	11.	
12.	66.2	66.2	66.2	66.2	66.3	66.5	67.0	67.2	67.2	67.6	67.5	67.3	67.1	66.9	66.7	66.6	66.4	66.4	66.6	66.6	66.5	66.2	65.9	65.7	12.	
13.	65.3	65.0	64.6	64.3	63.9	63.8	63.6	63.4	62.9	62.6	62.1	61.4	60.8	59.9	59.2	58.7	57.9	57.7	57.2	56.7	56.2	55.7	55.0	54.2	13.	
14.	53.5	52.8	52.1	51.4	50.6	49.9	49.2	48.9	48.6	48.6	48.5	48.4	48.1	47.9	47.7	47.5	47.4	47.4	47.3	47.3	47.3	47.3	47.2	46.9	14.	
15.	46.8	46.8	46.6	46.4	46.7	47.0	47.8	47.9	48.0	48.2	48.4	48.5	48.4	48.4	48.3	48.1	48.1	48.1	48.3	48.3	48.3	48.3	48.3	48.5	15.	
16.	48.5	48.5	48.5	49.0	49.6	50.0	50.5	50.8	50.8	51.1	51.4	52.0	52.6	53.3	54.0	54.8	55.3	55.7	56.3	56.8	57.2	57.6	57.9	57.8	16.	
17.	57.9	57.8	57.7	57.7	57.7	57.8	57.8	58.0	57.8	57.8	57.7	57.5	57.2	57.0	56.8	56.6	56.4	56.2	56.0	55.7	55.3	55.0	54.8	54.5	17.	
18.	54.3	53.8	53.5	53.2	53.0	52.8	52.8	52.8	52.5	52.5	52.2	51.6	51.1	50.5	50.2	50.1	49.9	49.8	49.8	49.4	49.0	48.8	48.6	48.5	18.	
19.	48.0	47.7																								

November

Luftdruck (in Millimetern).

1894.

Datum	1h	2h	3h	4h	5h	6h	7h	8h	9h	10h	11h	Mittag	1h	2h	3h	4h	5h	6h	7h	8h	9h	10h	11h	Mitternacht	Datum
1.	767.5	767.8	768.1	768.1	768.2	768.0	768.1	768.4	768.7	768.8	768.6	768.1	767.5	767.1	766.6	766.1	765.9	765.8	765.1	764.7	764.4	763.9	763.4	763.1	1.
2.	62.8	62.2	61.8	61.4	60.7	60.0	59.8	59.7	59.4	59.5	59.4	59.2	58.8	58.7	58.7	58.5	58.4	58.5	58.4	58.1	58.4	58.4	58.3	58.3	2.
3.	58.3	58.0	58.2	58.2	58.0	58.3	58.3	58.7	58.6	58.6	58.4	58.2	58.0	57.9	57.8	57.8	57.7	57.8	57.8	57.7	57.7	57.5	57.4	57.2	3.
4.	57.0	56.9	56.7	56.4	56.2	56.2	56.2	56.5	56.4	56.4	56.4	56.2	56.5	56.5	56.7	57.2	57.6	57.7	58.3	58.6	58.9	59.1	59.2	59.5	4.
5.	59.7	60.0	60.1	59.9	59.9	59.9	60.0	60.1	60.1	60.1	60.1	59.7	59.3	59.1	59.5	58.6	58.6	58.8	58.3	58.7	58.7	58.0	57.7	57.6	5.
6.	57.2	56.8	56.5	56.4	56.4	56.8	57.2	57.9	58.2	59.0	59.2	59.3	59.4	59.5	60.0	60.3	60.6	61.0	61.3	61.6	61.6	61.6	61.6	61.8	6.
7.	61.8	61.8	61.6	61.6	61.6	61.6	61.9	62.1	62.0	62.0	61.6	61.0	60.5	59.8	59.5	59.3	59.0	58.8	58.4	57.8	57.3	56.5	55.8	55.3	7.
8.	54.6	54.0	53.3	52.3	51.6	50.9	50.5	50.5	50.2	49.8	49.6	49.5	49.5	49.3	49.3	49.5	49.7	49.7	49.8	49.7	49.9	50.3	50.3	50.5	8.
9.	50.5	50.8	50.9	51.1	51.3	51.6	52.1	52.6	52.4	52.5	52.4	52.4	52.5	52.5	52.7	52.9	53.3	53.3	53.4	53.5	53.5	53.2	52.9	52.4	9.
10.	51.9	51.4	50.9	50.4	50.1	49.8	49.5	49.1	48.9	48.7	48.4	47.0	46.9	46.7	46.7	46.8	47.2	47.0	46.7	46.3	45.8	45.2	44.4	43.7	10.
11.	43.5	43.2	43.0	42.8	42.4	42.0	42.2	42.3	42.5	42.5	42.8	43.0	43.0	43.4	43.2	43.4	43.8	44.1	44.9	45.4	45.8	46.2	46.6	47.2	11.
12.	47.7	48.0	48.2	47.8	47.7	47.1	46.7	46.4	45.6	44.5	44.0	43.6	43.4	43.5	44.0	44.4	44.7	44.8	44.7	44.6	44.3	44.0	44.2	44.0	12.
13.	43.5	42.8	42.2	41.8	42.2	42.7	43.2	44.7	45.5	46.4	47.1	47.7	48.3	48.9	49.4	49.7	50.1	50.8	51.7	52.7	53.2	53.6	54.3	54.6	13.
14.	54.8	54.8	54.8	54.7	54.5	54.3	54.2	54.2	53.8	53.7	53.3	52.5	51.9	51.0	50.5	49.8	49.2	48.3	48.3	48.0	47.6	47.1	47.0	46.8	14.
15.	47.0	47.1	47.2	47.4	47.7	48.0	48.5	48.8	48.9	48.9	49.1	48.8	48.8	48.9	49.2	49.5	49.8	50.5	51.0	51.4	52.2	52.5	53.2	53.8	15.
16.	54.1	54.8	55.2	55.6	56.5	57.1	57.8	58.4	58.8	59.3	59.3	59.5	59.6	59.8	60.5	60.6	61.3	61.8	62.1	62.2	62.8	62.9	63.0	63.2	16.
17.	63.5	63.8	63.9	64.2	64.4	64.7	65.5	66.0	66.9	66.4	66.5	66.5	66.5	66.6	66.7	67.0	67.0	67.0	67.0	67.0	67.0	67.0	67.0	66.8	17.
18.	66.6	66.5	66.6	66.5	66.5	66.4	66.5	66.5	66.7	66.6	66.5	66.3	66.1	66.0	65.9	66.2	66.3	66.3	66.3	66.4	66.6	66.8	67.0	66.8	18.
19.	66.5	66.8	67.0	67.0	67.0	67.0	67.0	67.4	67.7	67.8	67.7	67.7	67.7	67.5	67.2	67.3	67.2	67.4	67.5	67.6	67.5	67.3	67.1	66.8	19.
20.	66.5	66.3	66.2	66.1	66.0	65.9	66.0	66.4	66.4	66.4	66.3	66.0	65.8	65.6	65.5	65.6	65.8	65.7	65.6	65.7	65.8	65.8	65.8	65.7	20.
21.	65.6	65.5	65.4	65.0	65.0	64.9	64.9	64.8	64.8	65.0	65.1	65.0	65.0	64.8	65.1	65.1	65.5	66.0	66.5	66.8	67.0	67.7	68.0	68.2	21.
22.	68.5	69.0	69.2	69.4	69.5	69.6	69.8	70.1	70.1	70.2	70.1	69.9	69.7	69.3	69.3	69.4	69.5	69.4	69.4	69.4	69.3	69.2	69.1	68.9	22.
23.	68.7	68.5	68.5	68.2	68.0	68.0	68.1	67.9	67.8	67.7	67.7	67.7	67.8	66.6	66.6	66.6	66.5	66.8	67.0	67.0	67.0	66.9	66.3	66.2	23.
24.	66.4	66.4	66.2	66.2	65.9	65.7	65.9	66.1	66.3	66.5	66.8	67.0	67.0	67.3	67.8	68.0	68.5	68.8	69.0	69.0	69.0	69.3	69.6	70.0	24.
25.	70.0	70.0	70.0	70.1	70.1	70.2	70.3	70.6	70.7	71.0	70.9	70.8	70.4	70.3	70.3	70.3	70.3	70.0	70.0	70.0	70.2	70.2	69.9	69.7	25.
26.	69.5	69.4	69.2	68.6	68.4	67.9	68.4	68.6	68.6	68.3	68.2	68.0	67.7	67.5	67.1	67.2	67.3	67.4	67.4	67.5	67.5	67.5	67.3	67.0	26.
27.	67.0	67.0	66.7	66.6	66.5	66.3	66.4	66.4	66.5	66.5	66.4	66.0	65.8	65.5	65.4	65.3	65.3	65.4	65.4	65.5	65.2	65.1	65.0	27.	
28.	65.0	64.8	64.8	64.5	64.6	64.7	64.8	64.9	65.2	65.2	65.1	64.9	64.9	64.9	65.0	65.3	65.3	65.2	65.2	65.2	65.3	65.2	65.2	65.0	28.
29.	64.8	64.7	64.3	64.1	64.1	64.3	63.9	64.0	63.8	63.8	63.2	62.8	62.3	62.0	61.9	61.7	61.0	60.7	60.6	60.7	60.1	60.1	59.4	58.9	29.
30.	58.5	58.3	58.5	58.5	58.2	58.2	58.0	57.8	57.9	58.4	58.4	58.4	58.2	57.9	58.0	58.3	59.0	59.4	59.7	60.2	60.8	61.2	61.5	62.0	30.
Mittel	59.97	59.91	59.84	59.70	59.64	59.60	59.72	59.94	59.93	60.02	59.75	59.75	59.59	59.48	59.51	59.57	59.71	59.81	59.91	59.94	60.00	59.97	59.92	59.87	Mittel

December

Luftdruck (in Millimetern).

1894.

Datum	1h	2h	3h	4h	5h	6h	7h	8h	9h	10h	11h	Mittag	1h	2h	3h	4h	5h	6h	7h	8h	9h	10h	11h	Mitternacht	Datum
1.	762.3	762.5	762.9	763.1	763.5	763.8	764.3	764.9	765.0	765.4	765.5	765.8	765.6	765.5	765.7	765.8	765.9	766.0	755.7	766.2	766.3	766.3	766.6	766.4	1.
2.	66.4	66.7	66.7	66.8	66.7	67.0	67.4	67.7	68.1	68.4	68.4	68.4	68.4	68.3	68.2	68.2	68.2	68.2	68.4	68.5	68.7	68.7	68.3	68.1	2.
3.	67.8	67.7	67.4	66.8	66.5	66.2	65.9	65.7	65.1	65.0	64.6	64.1	63.5	62.8	62.4	62.0	61.9	61.7	61.4	60.8	60.6	60.0	59.7	59.3	3.
4.	58.7	58.3	58.1	57.8	57.7	57.6	57.5	57.4	57.4	57.4	57.0	56.6	56.3	56.1	56.1	56.0	56.0	56.0	56.0	56.0	55.9	55.8	55.7	55.6	4.
5.	55.4	55.3	55.2	55.1	55.0	55.0	55.2	55.6	55.6	55.5	55.5	55.4	55.3	55.2	55.2	55.2	55.5	55.5	55.6	55.6	55.6	55.6	55.6	55.3	5.
6.	55.1	55.0	54.8	54.5	54.3	54.3	54.3	54.6	54.7	54.8	54.7	54.7	54.4	54.2	54.3	54.4	54.7	54.8	55.0	55.2	55.3	55.3	55.4	55.4	6.
7.	55.4	55.5	55.7	56.0	56.1	56.4	56.5	56.8	56.9	57.1	56.9	56.9	56.7	56.7	56.7	56.8	56.8	56.8	56.8	56.9	56.9	56.9	56.9	56.9	7.
8.	56.7	56.7	56.4	56.1	56.3	56.4	56.6	56.6	56.7	56.7	56.7	56.7	56.4	56.4	56.7	57.0	57.1	57.3	57.6	57.8	58.1	58.1	58.4	58.7	8.
9.	59.0	59.1	59.3	59.7	59.8	60.1	60.5	60.9	61.4	61.5	61.7	61.8	61.8	61.7	61.8	61.9	62.4	62.8	63.0	63.4	63.4	63.6	63.9	63.9	9.
10.	63.9	64.1	64.2	64.5	64.7	64.9	65.2	65.4	65.4	65.5	65.6	65.6	65.6	65.6	65.6	65.7	65.9	66.0	66.3	66.6	66.8	67.0	67.3	67.1	10.
11.	67.0	66.9	66.9	66.9	66.9	67.0	67.2	67.7	67.6	67.9	67.8	67.8	67.4	67.2	67.2	67.1	67.0	67.0	67.0	67.0	66.9	66.7	66.6	66.2	11.
12.	65.8	65.5	65.0	64.7	64.3	64.1	63.9	63.9	63.9	63.9	63.8	63.5	63.0	62.8	63.0	63.0	62.9	62.8	63.0	63.3	63.5	63.5	63.5	63.6	12.
13.	63.6	63.8	64.1	64.2	64.4	64.5	64.5	64.7	64.9	64.9	64.9	64.6	64.6	64.4	64.3	64.3	64.4	64.2	64.2	64.3	64.5	64.3	64.2	64.3	13.
14.	64.0	63.7	63.6	63.8	63.7	63.4	63.7	63.6	63.3	62.9	62.5	62.1	62.0	61.7	61.5	61.3	61.1	60.9	60.5	60.0	59.8	59.2	58.5	57.8	14.
15.	56.8	55.8	54.8	53.3	51.8	51.0	50.0	48.8	48.3	47.4	46.5	46.0	46.0	46.4	46.7	47.0	47.3	48.0	48.6	49.7	50.8	51.8	52.6	53.4	15.
16.	54.0	54.3	54.3	54.3	54.0	53.7	53.7	54.0	54.1	54.5	54.4	54.0	53.8	53.5	52.8	52.1	51.7	51.3	50.8	50.7	50.8	51.1	51.6	51.9	16.
17.	52.3	52.9	53.4	54.1	54.9	55.9	56.6	57.5	57.9	59.0	59.7	60.1	60.5	61.0	61.5	61.7	61.9	62.0	62.2	62.1	61.9	61.5	61.0	60.5	17.
18.	59.6	58.5	57.9	56.8	56.0	55.2	54.5	54.0	53.5	53.0	52.1	51.4	50.6	50.0	49.2	48.8	48.3	47.5	46.8	46.4	45.8	44.8	44.5	18.	
19.	44.7	44.8	44.9	44.8	44.5	44.4	44.4	44.4																	

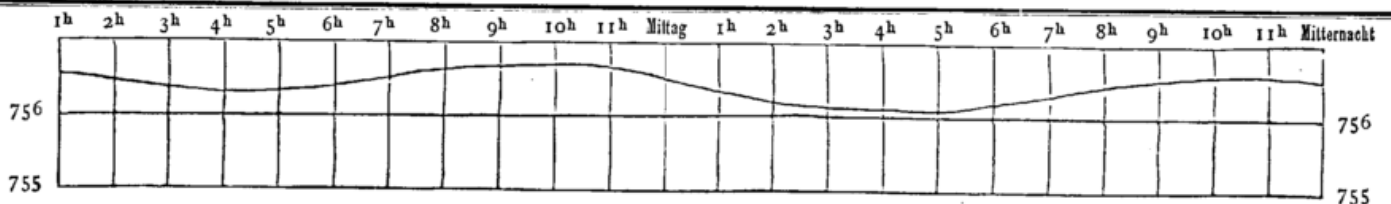
Mittelwerthe des Luftdrucks

zu den einzelnen Tagesstunden der Monate Januar bis incl. December, gewonnen aus den Barometerständen zur Zeit der vollen Stunden.

Monat	1h	2h	3h	4h	5h	6h	7h	8h	9h	10h	11h	Mittag	1h	2h	3h	4h	5h	6h	7h	8h	9h	10h	11h	Mitternacht
Januar	58.13	58.12	58.05	57.94	57.81	57.72	57.73	57.86	57.85	57.86	57.83	57.60	57.34	57.15	57.20	57.28	57.42	57.50	57.59	57.70	57.72	57.80	57.84	57.79
Februar	56.89	56.82	56.64	56.51	56.51	56.50	56.61	56.91	56.95	57.13	57.31	57.25	57.14	57.10	57.06	57.13	57.24	57.38	57.40	57.46	57.37	57.28	57.27	57.26
März	56.97	56.86	56.73	56.68	56.78	56.94	57.09	57.24	57.21	57.20	57.14	57.05	56.82	56.61	56.48	56.41	56.40	56.61	56.81	57.00	57.12	57.21	57.22	57.15
April	56.01	55.89	55.82	55.82	55.91	56.11	56.25	56.32	56.29	56.29	56.22	56.02	55.84	55.65	55.42	55.33	55.33	55.47	55.69	55.96	56.04	56.09	56.14	56.15
Mai	54.46	54.34	54.25	54.27	54.36	54.48	54.58	54.66	54.62	54.59	54.47	54.31	54.16	54.02	53.83	53.79	53.71	53.85	54.01	54.23	54.40	54.47	54.53	54.47
Juni	55.14	55.07	54.94	54.96	55.00	55.10	55.21	55.31	55.35	55.40	55.36	55.33	55.29	55.20	55.10	55.06	54.99	55.08	55.16	55.29	55.50	55.53	55.57	55.53
Juli	55.72	55.62	55.54	55.56	55.65	55.70	55.83	55.91	55.84	55.81	55.75	55.59	55.36	55.26	55.17	54.98	54.83	54.81	54.91	55.09	55.29	55.37	55.46	55.47
August	55.12	55.08	55.06	55.09	55.16	55.27	55.34	55.44	55.49	55.47	55.37	55.21	55.12	55.06	54.91	54.82	54.77	54.78	54.91	55.17	55.22	55.27	55.33	55.29
September	57.74	57.63	57.57	57.46	57.46	57.59	57.72	57.88	57.92	57.97	57.94	57.84	57.70	57.52	57.37	57.37	57.41	57.49	57.74	57.94	58.01	58.06	58.11	58.08
October	55.20	55.07	54.93	54.85	54.84	54.87	55.08	55.31	55.37	55.48	55.50	55.44	55.30	55.20	55.16	55.15	55.16	55.33	55.44	55.45	55.46	55.48	55.39	55.29
November	59.97	59.91	59.84	59.70	59.64	59.60	59.72	59.94	59.93	60.02	59.95	59.75	59.59	59.48	59.51	59.57	59.71	59.81	59.91	59.94	60.00	59.97	59.92	59.87
December	57.02	57.00	56.94	56.81	56.71	56.71	56.79	56.94	57.02	57.15	57.04	56.88	56.65	56.51	56.54	56.50	56.52	56.50	56.53	56.62	56.65	56.59	56.54	56.44
Mittel	56.53	56.45	56.36	56.30	56.32	56.38	56.50	56.64	56.65	56.70	56.66	56.52	56.36	56.23	56.15	56.12	56.12	56.22	56.34	56.49	56.56	56.59	56.61	56.57

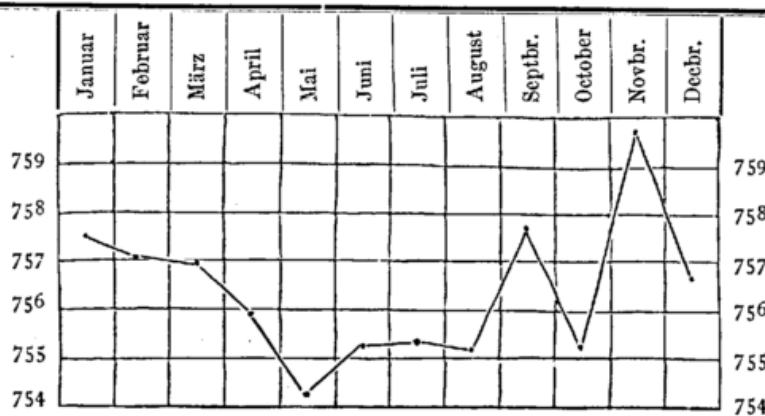
Curve der täglichen Periode des Luftdrucks,

gewonnen aus obigen Stundenmitteln.



Curve der jährlichen Periode des Luftdrucks,

gewonnen aus den Monatsmitteln obiger Stundenmittel.

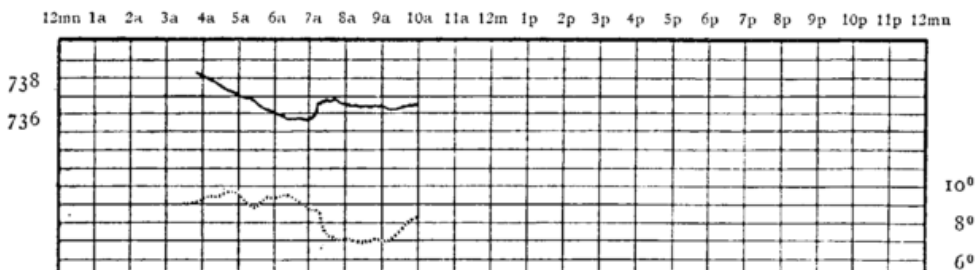


Aussergewöhnliche Baro- und Thermographencurven.

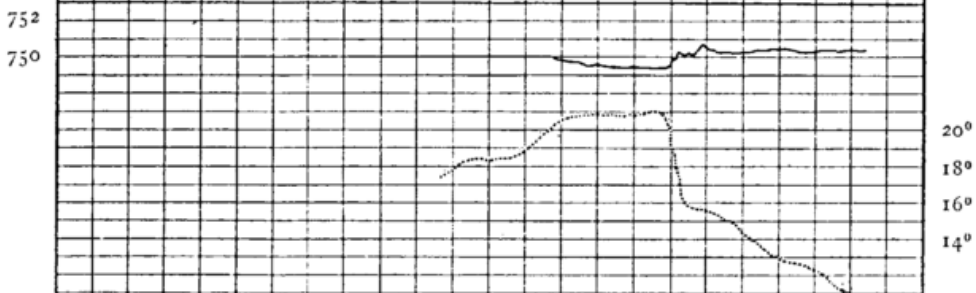
1894.



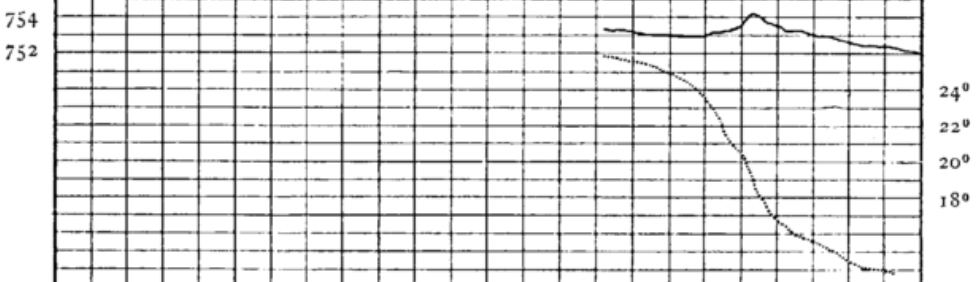
12. Februar.
7.20a Regenschauer.



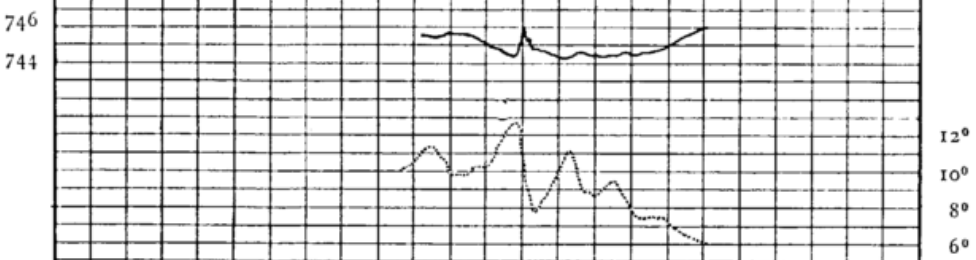
16. April.
5.2p Gewitter aus SW mit
Regen bis 6.10p.



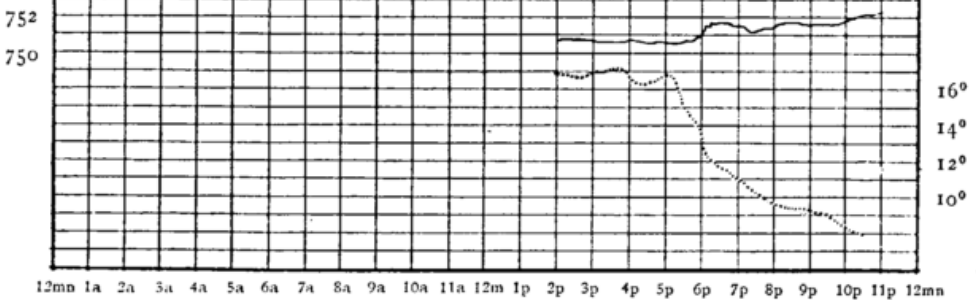
26. April.
6.40p Gewitter aus SW
bis 7.30p.



4. Mai.
1p starke Regenböe.



29. Mai.
5.31p-7p Gewitter aus
SW mit mässigem Regen.



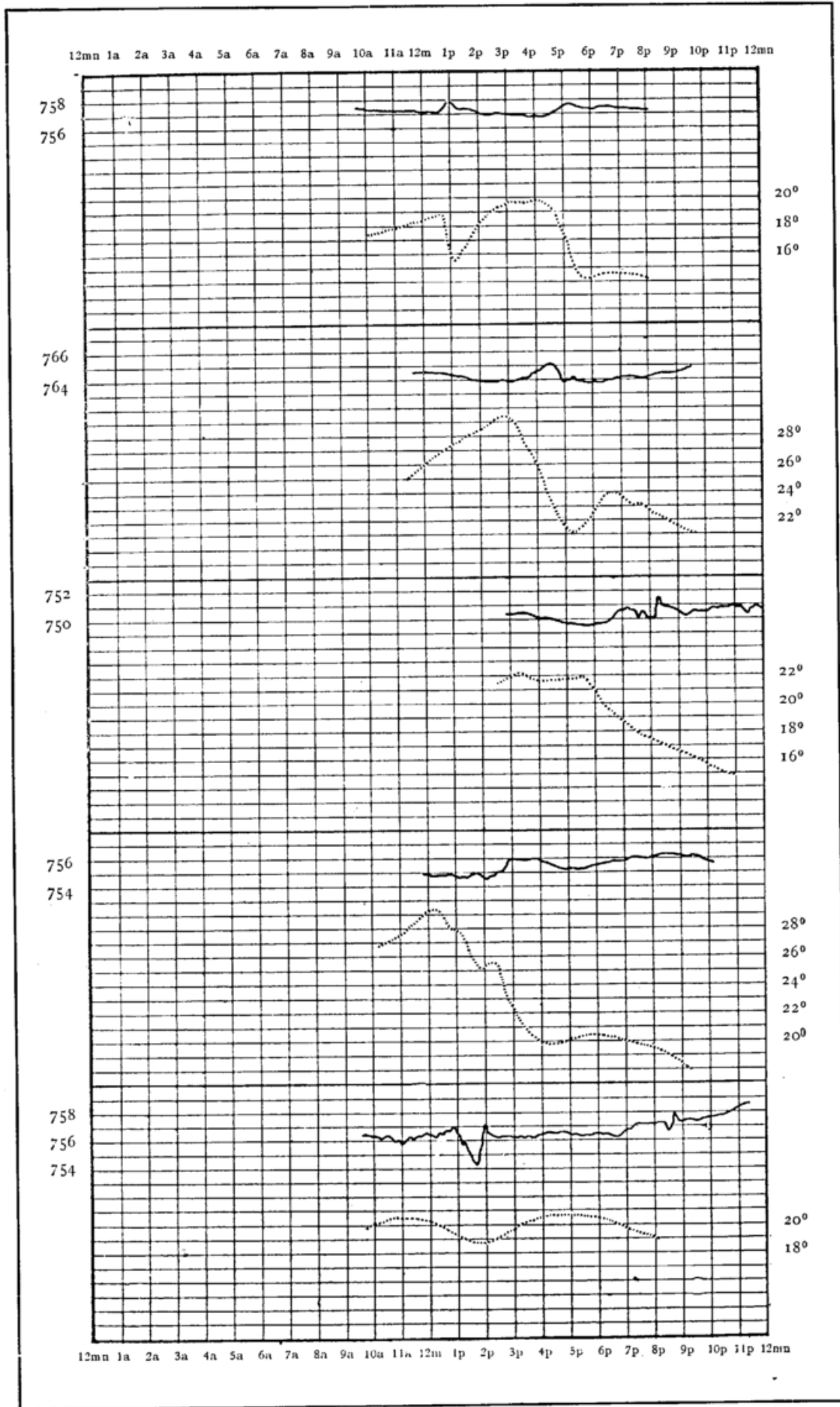
1. Juni.
0.45p Regenschauer.

30. Juni.
3.8p Gewitter aus Nordost.

14. Juli.
Ausser schwachem Regen
ist nichts auffallendes beobachtet.

30. Juli.
2.24p Ferngewitter aus
SW mit starkem Regenfall.

27. August.
11a starkes Gewitter aus
SW mit heftigem Regen.





B.

Windrichtung und Windgeschwindigkeit.



Januar 1894.

Windrichtung und

Datum	12-1		1-2		2-3		3-4		4-5		5-6		6-7		7-8		8-9		9-10		10-11		11-12	
	Richt.	G.	Richt.	G.	Richt.	G.	Richt.	G.	Richt.	G.	Richt.	G.	Richt.	G.	Richt.	G.	Richt.	G.	Richt.	G.	Richt.	G.	Richt.	G.
1.	WNW	7.9	WNW	6.5	WNW	7.0	WNW	5.9	WNW	5.7	WNW	5.2	WNW	4.5	WNW	4.2	WNW	3.6	NW	4.5	WNW	4.0	WNW	4.2
2.	NNE	3.8	NNE	3.5	NE	3.8	NE	3.0	NE	3.6	NE	3.8	NE	4.3	ENE	4.6	ENE	4.9	ENE	6.5	ENE	6.0	NE	4.5
3.	NNE	4.1	NNE	2.8	N	3.1	NW	2.6	NW	2.8	NNW	1.6	NW	1.4	NW	1.2	NE	3.8	NE	3.1	NNE	3.6	NE	4.5
4.	NE	5.8	NE	5.5	NE	6.2	ENE	8.0	ENE	7.2	ENE	7.0	ENE	7.4	ENE	8.0	ENE	8.6	ENE	8.9	ENE	9.4	ENE	10.0
5.	ENE	9.0	ENE	10.4	ENE	9.6	ENE	9.6	ENE	8.2	ENE	8.7	ENE	7.8	ENE	8.8	ENE	8.0	ENE	7.5	E	6.9	E	7.5
6.	E	3.8	E	4.1	ESE	4.9	E	3.4	E	4.2	E	4.6	E	3.2	ENE	2.2	ENE	2.6	E	3.1	ESE	3.9	ESE	3.0
7.	ESE	3.2	ESE	3.7	ESE	2.8	ESE	1.9	ENE	1.8	E	1.8	ESE	1.6	ESE	1.4	E	2.5	ESE	2.6	ESE	2.5	ESE	1.4
8.	WSW	3.1	WSW	2.8	SW	2.8	SW	1.9	SW	2.2	SW	3.6	WSW	3.0	WSW	0.8	—	0.0	SSW	1.0	NW	0.6	WNW	0.6
9.	NW	0.3	NW	0.4	—	0.0	NW	0.3	—	0.0	ENE	0.4	ENE	1.0	E	1.8	E	1.4	ESE	2.0	SE	2.3	ESE	1.5
10.	ESE	0.7	ESE	3.1	ESE	3.2	ESE	2.8	ESE	2.9	ESE	2.8	ESE	2.9	ESE	3.7	ESE	3.1	ESE	3.8	ESE	4.0	ESE	3.8
11.	SE	4.8	ESE	5.9	SE	6.8	ESE	7.0	ESE	6.8	ESE	7.2	ESE	6.8	SE	6.0	ESE	6.5	ESE	6.2	ESE	5.8	ESE	5.5
12.	ESE	6.7	ESE	5.8	ESE	4.1	ESE	3.9	SE	3.8	ESE	4.5	ESE	4.8	SE	5.3	SE	5.9	SE	5.0	ESE	6.1	ESE	5.9
13.	ESE	3.0	ESE	2.0	ESE	1.7	ESE	0.7	ESE	0.4	ESE	0.7	ESE	1.1	ESE	1.6	ESE	1.4	ESE	1.9	ESE	1.5	E	1.6
14.	ESE	4.2	ESE	2.7	ESE	3.7	SE	3.8	SE	4.8	SE	5.7	SE	5.7	ESE	5.1	ESE	3.7	ESE	3.9	ESE	3.5	E	2.0
15.	SE	4.8	SE	3.8	ESE	1.2	ESE	2.7	SE	2.8	SE	1.8	SE	3.6	SE	2.2	ESE	1.2	ESE	2.6	SE	2.5	SE	3.9
16.	WSW	6.3	WSW	5.2	SW	5.1	SSW	4.4	SSW	3.8	S	3.9	SSW	5.6	S	5.3	SE	4.7	SE	5.8	SE	4.9	SE	4.0
17.	S	2.6	SSW	3.3	SSW	3.2	S	3.3	SSW	4.5	S	5.0	S	5.7	SSW	5.7	S	6.0	S	5.6	S	4.6	S	3.2
18.	SE	8.1	SE	7.3	SE	6.7	SE	5.9	SSE	6.3	SSE	6.6	SSE	7.0	SSE	5.4	SE	5.2	SE	5.6	SE	5.1	SSE	3.4
19.	WSW	4.5	WSW	5.6	WSW	6.3	WSW	6.1	SW	4.8	SW	6.8	SW	6.2	SW	6.8	SW	7.6	SW	8.3	SW	7.9	SW	8.6
20.	SSW	5.4	S	5.8	S	6.6	S	6.0	S	5.9	S	7.3	S	6.9	SSE	6.6	SSE	7.3	SE	6.1	SSE	7.5	SSE	6.4
21.	SSW	6.8	SSW	5.5	SSW	7.5	SSW	7.7	SSW	7.2	S	6.7	SW	7.2	SW	7.9	WSW	9.3	WSW	8.7	WSW	9.8	WSW	10.6
22.	S	4.8	SSW	3.8	SSW	4.4	S	4.9	S	5.6	SSE	5.0	SSE	5.3	SE	3.6	SSE	4.8	S	5.9	SSE	5.5	SSE	6.5
23.	SE	4.6	SSE	4.7	S	6.0	SE	4.4	SSE	4.2	SSE	5.8	S	5.3	SSE	5.2	S	5.7	SSW	5.7	SSW	7.5	SSW	6.7
24.	WSW	4.6	WSW	5.5	W	5.9	W	8.0	W	7.1	W	7.6	W	7.0	W	7.1	W	7.2	W	6.4	W	7.8	W	8.3
25.	SSW	4.0	S	2.9	S	3.9	S	4.5	S	4.2	S	5.6	SSW	5.8	SSW	8.6	S	5.6	SSW	4.8	SSW	5.6	SSW	6.2
26.	S	5.4	S	6.2	SE	4.6	SE	4.9	SE	6.5	SSE	6.1	SSE	7.4	SE	4.9	SE	4.3	ESE	4.2	SE	7.1	SE	6.7
27.	WSW	8.7	WSW	9.3	SW	7.9	SW	7.9	SW	7.4	SSW	8.0	SSW	8.6	SSW	9.1	SSW	7.2	SSW	9.3	SSW	9.9	SSW	12.0
28.	SSE	5.3	SSE	5.7	S	7.4	S	8.6	S	10.1	SSW	9.4	SSW	12.0	SSW	11.4	SSW	9.6	SSW	10.7	SSW	10.0	SSW	10.3
29.	SSW	7.5	SW	5.9	SSW	6.3	SSW	6.6	SSW	5.0	SSW	6.7	SSW	5.8	SSW	2.0	SW	5.3	SW	8.0	SSW	5.5	SW	6.2
30.	SSW	3.4	SSW	5.6	S	5.0	S	5.4	S	6.8	S	6.6	SSE	6.7	SE	6.2	SSE	6.2	SSE	6.7	SSE	7.3	S	8.4
31.	SSW	6.7	SSW	7.1	SSW	6.6	S	6.2	SSE	7.1	SSE	6.9	SE	6.6	SE	6.7	SE	6.7	SE	7.1	SE	8.1	SE	7.5
		4.96		4.92		4.95		4.91		4.96		5.27		5.43		5.14		5.16		5.53		5.70		5.68

Februar 1894.

Windrichtung und

1.	S	5.5	SSE	6.4	S	5.8	SSW	4.5	WSW	7.9	W	7.1	WSW	6.4	WSW	4.4	WSW	5.6	WSW	5.3	WSW	5.1	WSW	5.1
2.	SSW	5.9	SSW	5.8	S	6.3	SSE	5.9	SSE	6.7	SSE	7.3	S	6.5	SSW	2.8	SW	10.1	SW	9.6	WSW	8.0	WSW	8.1
3.	WSW	9.2	WSW	12.1	WSW	10.1	WSW	7.6	SW	8.5	SW	9.2	SW	8.5	WSW	8.0	SW	8.8	SW	8.9	SW	7.4	SW	7.6
4.	WNW	9.3	W	8.9	W	8.7	W	9.1	W	8.7	W	8.9	W	8.9	W	8.9	W	8.8	W	9.2	W	11.2	W	10.2
5.	WSW	7.1	WSW	7.1	WSW	7.8	WSW	7.2	WSW	7.0	WSW	9.6	WSW	9.4	WSW	9.9	WSW	9.8	WSW	8.0	WSW	10.8	WSW	9.6
6.	WNW	4.2	WNW	3.2	W	3.0	W	2.9	W	2.6	WSW	2.8	WSW	2.4	WSW	3.2	SW	1.3	SW	4.5	SW	3.7	SSW	1.9
7.	SSW	8.1	SSW	10.1	SW	11.6	SW	10.0	SSW	9.7	SW	9.1	WSW	12.8	WSW	12.2	WSW	12.7	WSW	11.6	SW	11.6	WSW	12.1
8.	WSW	16.9	WSW	17.4	WSW	18.9	WSW	18.0	WSW	17.3	WSW	17.4	WSW	16.6	WSW	17.4	WNW	15.7	WNW	15.2	WNW	15.5	WNW	13.8
9.	WSW	6.9	SW	7.5	SW	8.1	SW	7.0	SW	7.0	SW	8.2	SW	7.4	SW	6.5	SSW	5.6	SW	6.3	SW	8.4	SW	9.7
10.	W	13.8	W	11.0	WSW	10.5	WSW	10.9	W	9.2	WSW	9.4	WSW	11.1	WSW	9.8	WSW	10.9	WSW	12.4	WSW	14.4	W	16.2
11.	WSW	14.8	WSW	13.1	WSW	13.9	WSW	19.0	WSW	13.0	WSW	13.0	WSW	11.0	WSW	12.1	SW	10.2	WSW	10.6	WSW	9.9	WSW	13.3
12.	SW	10.1	SW	9.0	SW	14.2	SW	16.1	SW	17.3	SW	14.5	SW	16.5	WSW	19.0	WSW	18.1	WSW	18.7	WSW	19.5	WSW	20.9
13.	WSW	14.7	WSW	13.1	WSW	14.1	WSW	13.5	WSW	14.7	WSW	13.7	WSW	11.7	WSW	8.9	WSW	9.9	W	10.1	W	10.3	WNW	10.9
14.	WNW	13.2	W	12.2	W	11.6	W	10.4	WSW	7.5	WSW	6.3	WNW	3.7	WNW	4.0	W	6.5	WNW	6.5	W	7.0	WNW	8.3
15.	W	9.6	W	9.1	W	9.0	W	10.1	WNW	13.1	W	13.2	W	12.7	W	13.3	W	14.2	W	13.0	W	13.2	WNW	9.9
16.	WNW	0.9	W	1.4	W	2.1	W	3.3	W	2.4	NW	2.5	NW	3.0	NNE	2.8	NNE	3.4	NE	3.1	NE	2.4	NNE	2.1
17.	ENE	1.4	NE	1.6	ENE	1.6	ENE	1.9	ENE	2.1	ENE	2.4	NE	3.6	NW	4.0	NW	4.0	NW	4.8	NNW	5.0	NNW	4.5
18.	N	3.0	NNW	3.6	NNW	3.5	NNW	3.3	NW	2.8	NW	2.6	NW	2.3	NW	3.0	NW	2.4	NNW	4.2	N	4.2	NNE	4.6
19.	N	3.4	NNE	4.0	NNW	4.0	NNW	3.0	NNW	2.6	NW	3.0	NW	3.0	NW	3.2	NW	3.5	NNW	4.4	NNW	4.1	N	3.1
20.	NE	2.9	NE	2.8	NE	2.4	NE	2.3	NE	2.0	NE	1.0	NE	0.8	NE	2.1	ENE	2.4	E	3.3	E	3.9	E	4.2
21.	ENE	2.1	ENE	2.0	ENE	2.3	ENE	2.6	ENE	2.0	ENE	1.8	ENE	2.2	ENE	2.6	ENE	2.9	ENE	2.9	E	2.4	ESE	2.9
22.	ESE	1.1	ESE	1.6	E	0.4	W	0.2	—	0.0	—	0.0	NNE	0.4	NNE	0.2	NNW	1.0	NNW	1.4	NNW	3.0	NNE	3.0
23.	ESE	1.2	SE	2.4	E	2.9	E	4.1	ESE	3.1	SE	2.3	ESE	3.0	ESE	2.4	S	1.8	ESE	1.6	SE	1.5	SE	2.5
24.	S	4.4	SSE	4.1	SSE	3.4	S	4.6	S	5.7	S	4.9	S	3.2	SSE	2.2	S	4.0	S	5.0	SSW	7.0	S	6.4
25.	WSW	7.7	WSW	7.9	WSW	8.4	WSW	9.4	WSW	8.3	WSW	8.3	WSW	11.0	WSW	9.4	WSW	10.6	WSW	9.7	WSW	9.0	WSW	9.6
26.	SSE	7.8	SSE	7.1	SSW	8.2	SSW	10.8	SW	11.5	WSW	13.9	WSW	13.0	WSW	10.2	W	10.5	W	11.6	WNW	13.3	WNW	14.8
27.	SW	4.8	SW	5.7	WSW	6.6	WSW	7.4	WSW	8.2	WSW	8.4	WSW	8.6	WSW	8.1	WSW	7.1	WSW	8.1	WSW	8.3	WSW	8.8
28.	WSW	6.7	WSW	6.8	W	8.0	W	7.1	W	5.5	W	3.0	W	2.8	WSW	1.8	SW	1.8	S	1.5	S	0.2	SE	1.0
		7.02		7.04		7.41		7.58		7.37		7.25		7.23		7.05		7.27		7.55		7.87		8.04

Windgeschwindigkeit (in Metern pro Secunde).

Januar 1894.

12-1		1-2		2-3		3-4		4-5		5-6		6-7		7-8		8-9		9-10		10-11		11-12		Datum
Richt.	G.	Richt.	G.	Richt.	G.	Richt.	G.	Richt.	G.	Richt.	G.	Richt.	G.	Richt.	G.	Richt.	G.	Richt.	G.	Richt.	G.	Richt.	G.	
WNW	4.0	WNW	4.2	NW	3.6	NW	2.6	WNW	3.0	W	2.7	WNW	3.1	NW	3.0	NW	2.9	NW	2.4	NW	2.7	NW	3.2	1.
NE	5.2	NE	4.9	NE	5.8	NE	4.6	NNE	4.2	NNE	5.0	NE	4.7	NE	5.3	NE	5.5	NE	4.8	NE	3.9	NE	4.5	2.
NE	5.3	NE	4.9	NE	6.2	NNE	4.5	NE	4.3	NE	5.2	NE	4.6	ENE	5.0	ENE	4.5	ENE	4.6	ENE	5.3	NE	6.0	3.
ENE	10.4	ENE	9.4	ENE	9.8	ENE	9.2	ENE	8.6	ENE	8.7	ENE	8.3	ENE	8.5	ENE	7.1	ENE	7.6	ENE	8.6	ENE	8.7	4.
ENE	8.1	ENE	8.5	ENE	7.6	E	6.7	ENE	5.6	ENE	5.5	ENE	5.2	ENE	4.9	E	4.2	E	4.1	ESE	4.4	ESE	4.3	5.
ESE	3.7	ESE	3.8	E	3.8	ESE	3.6	ENE	2.4	ENE	3.0	E	2.9	E	3.2	E	3.0	E	2.4	ESE	3.3	ESE	3.4	6.
ENE	1.0	ESE	0.8	SSE	1.4	SW	1.3	SW	0.8	SW	0.5	SW	1.0	WSW	1.8	WSW	2.4	WSW	3.0	WSW	3.4	SW	3.2	7.
SE	0.6	—	0.0	NW	0.3	NW	0.3	NW	0.4	NE	1.2	N	0.6	N	0.6	NW	0.4	NW	0.6	NW	0.8	NW	0.4	8.
E	1.4	E	1.9	ESE	1.5	E	1.7	E	2.8	E	2.4	ENE	2.8	ENE	2.6	ENE	2.2	ENE	2.1	E	2.9	ESE	2.5	9.
ESE	3.1	ESE	2.5	E	2.1	ESE	1.5	ESE	3.0	ESE	3.8	ESE	4.4	ESE	4.3	ESE	3.7	ESE	4.0	ESE	5.4	SE	4.7	10.
ESE	5.5	ESE	5.3	SE	5.1	ESE	4.5	ESE	4.9	ESE	2.2	ESE	2.9	SE	3.5	SE	3.4	ESE	4.7	ESE	5.6	ESE	4.8	11.
ESE	2.1	ESE	5.4	SE	6.1	SE	7.5	SE	7.0	SE	7.0	SE	6.0	SE	4.6	SSE	1.8	ESE	1.4	ESE	2.4	SE	4.4	12.
ESE	6.3	ESE	2.3	ESE	2.0	SE	3.1	ESE	2.7	ESE	3.3	ESE	3.1	ESE	2.1	ESE	1.9	SE	4.3	SE	4.3	ESE	4.0	13.
ESE	3.3	E	3.4	ESE	2.1	ESE	3.2	ESE	4.0	ESE	4.5	ESE	5.2	SE	4.6	SE	4.4	SE	7.4	ESE	5.8	SE	3.2	14.
S	3.4	S	3.7	S	2.4	S	4.3	SSW	4.6	SSW	6.2	SSW	6.5	SSW	6.3	SSW	5.5	SSW	4.2	SSW	5.4	SSW	4.8	15.
SE	3.2	SE	3.5	S	5.4	SSE	4.7	S	4.7	S	4.8	S	5.2	SSW	5.5	SSW	4.6	S	4.4	S	3.1	SSE	2.8	16.
SSE	3.4	SE	4.2	SE	3.7	SE	3.7	SE	5.2	SE	5.6	SE	5.8	SSE	5.8	SSE	5.3	SSE	7.2	SSE	6.9	SSE	7.9	17.
S	1.8	S	1.0	SSE	1.3	SSE	2.6	NW	0.9	NW	0.2	—	0.0	NW	0.4	WNW	0.8	WNW	0.8	WNW	2.6	W	4.0	18.
WSW	8.5	WSW	10.7	WSW	8.2	WSW	8.1	WSW	8.4	WSW	6.7	WSW	5.3	WSW	5.9	SW	6.1	SSW	5.4	SSW	5.1	SSW	5.4	19.
SSW	7.1	SSW	7.8	S	5.6	S	5.8	S	7.0	SSE	6.2	S	6.1	S	6.1	SSE	5.3	SSW	6.2	SSW	5.5	SSW	6.7	20.
WSW	11.7	WSW	12.3	WSW	10.5	WSW	10.6	WSW	9.5	SW	9.9	SW	8.8	SSW	6.5	SSW	5.5	SSW	6.6	S	5.1	SSE	4.6	21.
S	6.0	S	5.8	S	5.7	S	5.7	SSE	4.2	S	5.7	S	7.0	S	5.9	SSE	5.7	SE	6.5	SE	7.0	SSE	8.0	22.
SW	5.9	WSW	8.6	WNW	6.4	W	4.2	W	5.1	WSW	5.0	WSW	4.4	W	5.2	W	6.1	W	5.3	W	5.2	W	5.3	23.
W	8.3	W	7.0	WSW	7.3	WSW	6.0	WSW	4.6	SW	4.6	SW	5.2	SW	4.6	SW	5.6	SSW	5.2	SSW	4.4	SSW	4.6	24.
SSW	6.8	SSW	6.2	SSW	6.0	SSW	5.2	S	6.6	S	7.4	S	8.4	SSW	7.8	SSW	7.1	SSW	7.6	SSW	3.9	S	5.0	25.
SE	4.9	SSE	5.2	S	6.2	SSE	6.6	S	7.2	SSW	6.9	SSW	6.7	SW	6.0	WSW	7.6	WSW	9.5	WSW	9.5	WSW	9.5	26.
SSW	11.2	SSW	11.3	SSW	8.9	SSW	7.5	S	6.2	S	9.5	S	9.1	S	8.2	SSW	11.2	SSW	10.6	SSW	10.2	S	7.2	27.
SSW	9.8	SSW	8.3	SSW	6.9	SW	7.5	SSW	7.9	SW	8.5	SW	8.1	SW	7.9	SW	7.8	SW	7.5	SSW	6.7	SSW	6.0	28.
WSW	7.4	W	8.8	W	7.3	WSW	5.3	WSW	5.2	WSW	4.5	WSW	5.7	SW	5.8	SW	5.3	SW	4.5	SW	4.2	SW	4.3	29.
S	7.6	S	7.8	S	8.0	SSW	8.3	SSW	8.5	SSW	9.1	SSW	9.4	SSW	7.4	SSW	8.4	SSW	9.0	SSW	7.7	SSW	6.1	30.
SE	6.0	SE	6.8	SSE	8.0	SSE	7.9	SSE	8.5	SE	6.3	SSE	7.8	SE	7.4	SSE	7.0	SSE	6.8	S	7.8	SSE	5.6	31.
	5.58		5.69		5.33		5.09		5.10		5.26		5.30		5.05		4.91		5.18		5.13		5.00	Mittel

Windgeschwindigkeit (in Metern pro Secunde).

Februar 1894.

WSW	5.2	SW	3.5	SW	4.6	WSW	4.4	SW	4.1	SW	4.8	SW	5.0	SW	4.6	SW	5.7	SW	5.5	SW	6.4	SW	6.4	1.
WSW	6.5	WSW	8.9	WSW	7.3	WSW	5.7	WSW	6.8	WSW	7.5	WSW	8.2	WSW	8.0	WSW	9.0	SW	8.6	SW	8.6	SW	7.9	2.
SSW	6.4	SSW	4.6	SW	5.0	SSW	5.9	SSW	6.9	SSW	6.9	SSW	5.5	SSW	6.8	WNW	10.9	WNW	9.7	WNW	9.8	WNW	9.6	3.
W	10.5	W	10.5	W	9.5	W	8.9	WSW	7.8	WSW	8.2	WSW	8.0	WSW	6.0	WSW	6.4	WSW	5.6	SW	6.6	WSW	7.9	4.
WSW	10.6	W	8.1	W	8.8	WNW	7.1	W	5.1	W	4.6	WNW	3.8	W	4.8	W	4.7	W	4.9	WNW	5.0	WNW	5.0	5.
SE	1.3	ESE	1.3	SW	4.3	SSW	5.7	S	5.6	S	6.4	S	6.4	SSW	6.9	S	5.9	S	5.8	SSW	6.9	SSW	7.6	6.
WSW	15.0	WSW	15.2	WSW	13.0	WSW	13.1	WSW	12.0	WSW	8.4	WSW	11.6	WSW	14.7	WSW	15.2	WSW	16.0	WSW	16.2	WSW	16.6	7.
W	15.7	W	15.2	WNW	15.2	WNW	15.3	WNW	13.5	W	11.1	W	10.7	WSW	9.3	WSW	7.0	WSW	9.4	WSW	9.5	WSW	7.3	8.
WSW	10.7	SW	11.4	SW	10.2	SW	6.7	WSW	6.6	SW	8.9	SSW	8.4	SSW	10.6	SSW	11.4	SW	13.4	WSW	14.8	W	17.6	9.
WSW	15.6	WSW	16.0	WSW	16.9	WSW	15.0	WSW	14.4	WSW	16.1	WSW	16.4	WSW	15.8	WSW	15.1	WSW	17.2	WSW	14.0	WSW	16.0	10.
WSW	14.0	WSW	13.8	WSW	13.6	WSW	15.2	WSW	15.5	WSW	15.0	WSW	15.3	WSW	15.7	WSW	13.6	WSW	13.6	WSW	13.6	WSW	11.2	11.
WSW	22.6	WSW	24.4	WSW	22.0	W	21.4	WSW	18.6	WSW	15.4	WSW	15.2	WSW	15.1	WSW	14.3	WSW	13.6	WSW	15.9	WSW	14.8	12.
WNW	10.1	WNW	10.0	W	8.2	W	9.4	W	9.6	WSW	9.0	W	9.2	WSW	10.1	W	10.7	WSW	10.2	W	12.6	W	11.8	13.
WNW	8.8	WNW	7.7	WNW	8.9	WNW	7.6	WNW	8.3	WNW	9.3	W	9.1	W	8.5	WNW	10.0	WNW	10.2	WNW	10.0	WNW	9.9	14.
WNW	7.9	NW	6.3	NW	9.9	NW	8.6	NW	8.5	NW	6.6	NW	5.4	NW	4.8	NW	4.4	NW	3.8	NW	2.4	WNW	1.7	15.
NNE	2.2	N	2.2	NE	2.2	NE	1.7	NE	2.9	NE	2.4	NE	2.3	ENE	3.1	ENE	1.8	ENE	1.6	ENE	1.7	ENE	2.0	16.
NW	6.5	NW	7.3	NW	6.7	NNW	7.1	NNW	6.5	NNW	6.8	NNW	5.6	NNW	3.9	NNW	3.8	NNW	3.0	NNW	2.8	NNW	3.4	17.
NNE	4.6	NNE	4.6	NNE	4.6	NE	4.3	NNE	3.8	NNE	3.7	NNE	3.0	N	3.2	NNW	3.2	NNW	3.9	NNW	3.9	N	4.4	18.
NNW	3.0	N	3.8	NNE	3.6	NNE	3.7	NNE	3.2	NNE	3.0	NE	3.0	NE	2.9	NE	2.9	NE	2.9	NE	2.9	NE	2.7	19.
ENE	3.7	ENE	3.9	ENE	4.7	ENE	3.9	ENE	3.1	ENE	2.2	ENE	2.6	ENE	2.6	E	2.1	E	2.6	NE	3.0	NE	2.5	20.
ESE	3.0	E	3.3	ENE	3.2	ENE	3.2	E	3.0	ESE	2.7	ESE	4.0	ESE	2.2	ESE	2.6	ESE	2.5	E	1.6	E	1.5	21.
N	1.7	NE	0.8	NNE	2.4	NNE	2.1	NNE	1.8	NNE	2.4	NE	2.6	NE	3.2	E	3.1	E	2.9	E	2.3	ESE	2.3	22.
SE	2.7	SSE	3.1	S	3.5	SE	3.8	ESE	1.5	ESE	1.7	SSW	1.8	S	2.6	SSE	3.1	SSE	3.5	S	4.7	S	4.0	23.
S	5.6	SSW	6.2	SSW	6.5	SSW	6.1	SW	6.4	SW	5.0	WSW	7.3	WSW	7.4	W	6.6	W	4.5	WSW	7.0	WSW	8.1	24.
W	9.9	WSW	10.1	WSW	8.6	WSW	6.3	WSW	6.0	SW	5.6	SSW	5.8	SSW	6.4	SSW	6.7	SSW	6.9	S	7.4	SSE	6.7	25.
WNW	14.0	WNW	13.2	W	11.6	W	9.2	W	5.6	W	6.4	WSW	5.8	WSW	5.5	SW	4.5	SSW	3.6	S	3.3	SSW	3.2	26.
WSW	9.6	WSW	10.6	WSW	10.0	WSW	10.1	WSW	10.2	SW	8.9	SW	8.1	SW	8.6	SW	9.8	SW	9.4	WSW	10.3	WSW	8.0	27.
SW	1.5																							

März 1894.

Windrichtung und

Datum	12-1		1-2		2-3		3-4		4-5		5-6		6-7		7-8		8-9		9-10		10-11		11-12	
	Richt.	G.	Richt.	G.	Richt.	G.	Richt.	G.	Richt.	G.	Richt.	G.	Richt.	G.	Richt.	G.	Richt.	G.	Richt.	G.	Richt.	G.	Richt.	G.
1.	WSW	14.3	WSW	14.2	WSW	12.7	W	9.3	WNW	12.3	WNW	12.3	WNW	11.3	NW	8.7	WNW	6.6	WNW	7.2	W	4.5	WSW	3.2
2.	SE	10.2	SE	10.3	SE	6.5	SE	5.9	SE	5.8	SE	5.1	S	6.0	S	6.0	S	6.0	S	7.4	S	6.6	S	5.2
3.	WSW	4.0	WSW	3.7	SW	3.7	SW	3.8	SW	4.5	SSW	2.9	S	3.7	SSW	3.8	SSW	3.2	SSW	3.3	SW	4.6	WSW	5.3
4.	SSE	2.1	SSE	3.0	SSE	3.3	SSE	2.6	SE	3.5	SE	3.6	SE	3.0	SE	3.4	SE	2.4	ESE	3.7	SE	4.4	SE	3.6
5.	WSW	5.0	SW	4.8	SW	5.7	SW	5.3	SW	6.9	SSW	5.9	SSW	6.0	SW	6.3	WSW	8.7	W	8.6	WNW	9.8	WNW	10.5
6.	SW	7.0	SW	7.1	SSW	7.1	S	6.6	S	7.8	S	8.0	S	6.9	S	8.2	S	9.0	S	9.4	SSW	9.6	SSW	9.4
7.	SSW	5.6	SSW	6.2	SSW	7.0	SSW	6.4	SSW	6.5	SSW	6.2	SW	7.4	WSW	9.0	WSW	9.0	W	8.8	WNW	11.0	WNW	11.6
8.	WNW	5.5	WNW	6.2	W	5.9	W	7.3	W	5.9	W	3.3	W	4.7	WNW	4.9	WSW	4.0	WSW	3.0	SW	2.2	SSW	3.8
9.	SE	4.6	SE	4.6	SE	5.2	SSW	4.7	S	4.5	SSW	4.8	SW	5.7	WSW	4.4	WSW	6.9	WNW	8.8	WNW	10.1	WNW	8.5
10.	SSE	4.5	SSE	4.3	SSE	3.8	SSE	3.9	S	4.3	SSW	6.0	SSW	5.1	S	5.7	SSE	6.0	SSE	6.1	SSW	6.4	SSW	7.4
11.	WSW	5.4	WSW	5.2	SSW	3.5	SSW	4.1	SSW	6.0	SSW	5.2	SSW	5.4	S	5.5	S	4.6	SSW	7.3	SSW	7.0	S	5.3
12.	SW	8.4	WSW	10.2	WSW	7.2	WSW	6.1	SW	5.1	SSW	5.2	SW	5.6	SW	5.0	SW	6.4	SW	8.8	WSW	11.6	WSW	12.0
13.	S	5.8	S	6.2	S	6.6	S	5.3	S	6.7	SSE	6.6	SSE	6.8	SE	6.9	SE	9.8	SSE	10.0	SSE	11.4	SSE	8.2
14.	SSE	4.3	S	4.1	S	5.3	SSW	6.2	S	4.8	S	4.8	S	4.3	S	4.4	SSE	5.0	S	4.4	SSW	6.3	SSW	5.8
15.	SW	3.8	SSW	3.2	SSW	3.3	SSW	2.8	SSW	1.9	SW	1.8	SW	1.2	SW	0.4	SE	1.2	ESE	1.9	E	3.0	ENE	3.0
16.	N	2.4	NW	2.4	NW	2.7	NW	2.3	NW	3.0	NW	4.5	NW	5.1	NW	5.6	NW	5.8	NW	6.5	NW	7.3	WNW	7.6
17.	NW	7.8	NW	8.2	NW	8.1	NW	8.8	NW	8.0	NW	8.5	NW	8.4	NW	7.7	NW	8.7	NW	9.0	NW	10.4	NW	10.8
18.	NW	5.0	NW	4.9	NW	4.8	NW	5.8	NW	4.0	NNW	2.9	NNW	4.4	NNW	3.2	NNW	4.3	NW	4.5	NNW	4.9	NW	5.0
19.	NNW	2.6	NW	2.6	NW	1.6	NW	1.5	WNW	1.9	WNW	1.8	WNW	1.6	WNW	1.1	WNW	1.8	WNW	3.2	WNW	3.5	W	3.8
20.	WSW	4.9	W	5.8	WSW	5.3	WSW	4.4	W	3.9	W	3.3	W	4.0	WNW	4.0	NW	6.8	NW	5.1	NW	5.1	NW	4.0
21.	NW	2.4	NW	2.4	NW	1.7	NW	1.5	NW	3.1	NW	1.0	NW	1.4	N	0.8	NNW	0.6	WNW	0.8	NW	1.4	NW	2.2
22.	N	2.8	WNW	1.6	WNW	2.4	WNW	3.3	NW	4.2	NW	4.4	NW	4.4	NW	5.0	NW	5.3	NW	5.8	NW	6.3	NW	7.0
23.	WNW	4.2	WNW	4.5	WSW	5.1	WSW	4.9	WNW	5.3	WNW	5.6	WNW	4.9	NW	4.7	NW	5.7	NW	5.6	WNW	5.3	NW	5.1
24.	N	1.6	NNW	2.2	NNE	2.5	N	2.6	N	2.8	N	2.6	N	2.0	N	1.8	NNE	2.3	NE	2.3	NE	4.4	NE	4.1
25.	E	2.0	ESE	1.0	ESE	0.6	ESE	0.2	ESE	0.2	ESE	0.8	ENE	1.2	ENE	1.2	ENE	0.8	ENE	1.8	E	3.0	E	4.2
26.	SE	0.8	ESE	1.5	ESE	2.7	ESE	2.7	SE	2.1	SE	2.2	ESE	1.9	ESE	3.0	ESE	2.1	ESE	2.8	SE	2.4	ESE	2.6
27.	ESE	3.4	ESE	3.2	SE	3.2	SE	2.6	SE	2.0	SE	1.8	SE	1.2	SE	1.4	SE	1.6	SW	2.7	WSW	4.8	WSW	5.0
28.	NW	3.9	NW	4.0	NNW	2.8	NNW	3.2	NNW	3.0	NNW	3.1	N	4.0	NNE	4.7	NE	4.5	NNE	4.9	NE	5.8	NE	6.0
29.	NE	0.8	NE	1.0	NE	0.8	NE	0.4	NE	0.2	NE	0.7	NNE	0.8	NNE	0.6	NNE	0.3	E	1.4	E	1.2	ESE	1.7
30.	NE	0.9	NE	1.1	E	1.2	E	1.9	E	1.3	ENE	1.2	NE	1.0	NE	1.0	ENE	2.4	ENE	2.5	E	3.6	ENE	4.2
31.	ESE	6.8	ESE	6.4	ESE	5.6	E	4.7	E	5.6	E	5.6	ESE	5.9	ESE	5.5	SE	6.4	SE	7.1	SE	7.0	SE	7.0
Mittel		4.67		4.71		4.45		4.23		4.43		4.25		4.36		4.32		4.78		5.31		5.90		5.91

April 1894.

Windrichtung und

1.	ESE	4.6	ESE	4.6	ESE	4.6	ESE	5.9	ESE	3.8	ESE	3.0	SE	3.5	ESE	4.0	SE	4.8	SE	4.7	ESE	4.3	ESE	3.9
2.	N	1.8	NNW	2.0	NNW	2.3	NNW	3.1	NNW	3.0	NNW	3.0	N	1.8	ENE	2.0	ENE	2.5	ENE	2.6	ENE	3.7	ENE	4.0
3.	ENE	3.1	ENE	3.3	ENE	3.1	ENE	2.2	ENE	2.4	ENE	2.8	ENE	2.6	ENE	2.6	ENE	3.0	ESE	3.3	ESE	3.1	SE	3.3
4.	ESE	2.7	E	2.4	E	1.8	ENE	2.5	E	2.5	E	2.2	ENE	2.4	ESE	2.1	ESE	2.9	E	4.0	E	4.3	ENE	3.8
5.	NNE	3.9	NNE	3.8	NE	3.0	NNE	2.2	N	2.2	NNE	2.8	NNE	2.8	NNE	3.6	NE	4.3	NNE	4.5	NE	5.6	NE	6.0
6.	N	3.5	NNE	4.2	NNE	3.6	NNE	3.1	NNE	3.4	NE	3.3	NE	3.0	NE	2.9	NE	3.3	NE	3.3	ENE	2.9	ENE	2.9
7.	NE	1.0	NW	1.4	NW	1.4	N	2.2	NNE	2.0	NNE	2.0	NE	2.0	ENE	2.4	ESE	1.4	ESE	1.3	E	2.7	ENE	2.8
8.	ENE	1.2	ENE	1.2	ENE	1.1	NNE	1.2	NNE	1.7	NNE	1.2	NE	1.5	ENE	1.2	ESE	1.4	ESE	1.3	ESE	1.3	ESE	2.2
9.	ENE	1.0	ENE	1.7	NE	1.6	NNE	1.6	NE	1.6	NE	1.9	NNE	1.8	N	1.8	NE	1.8	NE	2.6	ENE	3.2	ENE	3.0
10.	ENE	2.0	ENE	1.6	ENE	0.6	E	1.9	E	1.1	E	0.5	E	1.9	E	2.8	E	2.8	ENE	3.1	ENE	4.9	ESE	4.2
11.	ENE	2.8	E	3.1	ENE	2.9	NE	2.3	NE	2.3	NE	2.6	ENE	2.8	ENE	3.8	ENE	4.4	ENE	5.0	ENE	7.2	ENE	6.9
12.	NE	3.9	NE	3.7	NE	3.5	NE	2.4	NE	3.3	NE	3.5	NE	3.7	NE	3.2	NE	3.6	NE	4.1	ENE	5.3	ENE	5.5
13.	NE	4.1	NE	4.6	ENE	4.4	ENE	4.6	ENE	4.6	NE	4.3	NE	4.6	NE	4.5	ENE	5.8	ENE	5.6	ENE	4.1	SE	4.3
14.	NE	0.5	NE	0.5	E	2.1	E	2.6	ESE	4.1	ESE	4.1	ESE	3.3	ESE	2.8	SSE	1.4	SE	0.8	WSW	3.2	SW	3.2
15.	ESE	2.0	ESE	2.0	ESE	1.6	ESE	1.4	ESE	0.5	ESE	1.3	ESE	2.1	ESE	2.8	ESE	1.5	ESE	2.2	SE	2.8	ESE	4.4
16.	ESE	2.0	ESE	2.3	ESE	3.1	ESE	3.0	ESE	3.4	ESE	3.8	SE	3.6	ESE	4.4	SE	3.7	SE	4.4	SE	5.6	SE	6.7
17.	SSW	0.2	SE	0.6	SE	0.8	SE	0.5	ESE	0.7	ESE	2.6	ESE	2.0	ESE	0.4	SE	0.8	ENE	1.6	ENE	2.1	ENE	1.6
18.	SSE	1.6	S	2.1	S	2.3	SE	1.5	ESE	1.3	ESE	2.0	ESE	1.0	ESE	1.4	ESE	1.4	ESE	1.6	E	2.0	ENE	1.4
19.	NE	2.7	NNE	1.6	NNE	2.0	N	2.8	NNE	2.7	NNE	2.2	NNW	2.6	NNW	3.0	NNW	3.9	NNE	3.9	NNE	4.6	NNE	4.3
20.	NNW	5.3	NNW	5.1	NNW	5.4	NNW	5.7	NNW	5.7	NW	5.1	NW	5.7	NW	6.6	NW	7.3	NW	6.9	NW	7.3	NW	7.3
21.	WNW	3.8	NW	3.6	WNW	2.7	NW	2.7	WNW	3.4	NW	2.9	NW	3.1	NW	2.0	NW	2.5	NW	5.1	NW	5.6	NNW	4.2
22.	NE	3.2	NNE	3.2	N	3.2	NNW	3.2	NNW	3.3	NNW	3.1	NNW	3.2	NW	3.4	NW	4.5	NW	6.3	NW	6.3	NW	6.5
23.	E	0.5	E	0.6	E	0.6	E	1.0	E	1.0	E	0.6	E	1.2	E	1.8	ESE	2.4	ESE	2.7	ESE	1.5	E	1.4
24.	ENE	2.9	ENE	2.8	ENE	2.8	ENE	3.9	ENE	3.8	ESE	2.9	ESE	2.8	ESE	3.1	E	2.9	E	3.5	E	3.2	ESE	2.3
25.	WSW	3.0	WNW	3.2	WNW	2.2	W	2.6	W	3.3	W	1.7	W	1.5	NW	1.9	NNW	2.4	NNE	1.6	E	1.9	ESE	2.3
26.	SE	2.7	SE	2.5	ESE	2.4	ESE	2.6	SE	3.3	SE	2.6	SE	3.1	ESE	2.2	ESE	2.2	SE	2.5	SE	3.3	SE	4.0
27.	ESE	3.9	ESE	3.6	ESE	4.1	ESE	5.4	SE	5.1	ESE	4.4	ESE	3.9	ESE	3.6	ESE	5.5	SE	5.1	SSE	6.2	SW	8.0
28.	SW	1.2	WSW	1.6	SW	1.4	SW	1.1	SW	0.5	ESE	1.0	ESE	1.4	ENE	1.8	ENE	2.0	ENE	2.3	NE	2.7	NE	2.9
29.	NNW	4.9	NW	4.7	NW	4.2	NW	5.1	NW	5.6	NW	7.2	NW	7.9	NW	7.4	NW	7.8	NW	8.9	NW	8.1	NW	7.8
30.	WNW	3.3	WNW	4.0	WNW	3.5	WNW	3.4	WNW	4.2	WNW	4.3	WNW	5.1	NW	6.5	NW	6.2	NNW	5.1	NNW	4.8	NNW	5.0
Mittel		2.64		2.72		2.61		2.82		2.86		2.83		2.93		3.07		3.35		3.66		4.13		4.20

Windgeschwindigkeit (in Metern pro Secunde).

März 1894.

Table with columns for wind direction (Richt.) and speed (G.) for 12-hour intervals (12-1 to 11-12) and a final 'Datum' column. Rows list wind directions like SW, SSW, WSW, etc., with corresponding speed values.

Windgeschwindigkeit (in Metern pro Secunde).

April 1894.

Table with columns for wind direction (Richt.) and speed (G.) for 12-hour intervals (12-1 to 11-12) and a final 'Datum' column. Rows list wind directions like ESE, SE, S, etc., with corresponding speed values.

Mai 1894.

Windrichtung und

Datum	12-1		1-2		2-3		3-4		4-5		5-6		6-7		7-8		8-9		9-10		10-11		11-12	
	Richt.	G.	Richt.	G.	Richt.	G.	Richt.	G.	Richt.	G.	Richt.	G.	Richt.	G.	Richt.	G.	Richt.	G.	Richt.	G.	Richt.	G.	Richt.	G.
1.	NW	3.6	NW	3.9	NW	4.2	NW	4.7	NW	3.7	NW	4.0	NNW	4.5	NNE	4.8	N	5.4	NNW	5.8	NNW	6.4	NNW	6.3
2.	NNW	3.8	NNW	4.2	NNW	3.3	NW	4.4	NNW	3.5	NW	3.0	N	3.0	N	2.7	NNE	4.0	NNE	3.4	NNE	3.2	N	2.1
3.	WNW	2.5	W	2.4	W	3.3	WSW	4.3	W	2.7	W	2.2	WSW	2.7	WSW	4.3	WNW	4.7	WNW	4.5	WNW	3.7	WSW	3.3
4.	SSW	6.7	SSW	6.0	S	5.9	SSW	6.4	SSW	6.6	S	6.1	S	6.6	SSW	6.7	WSW	7.9	WSW	6.6	WSW	9.0	W	9.1
5.	WSW	7.7	WSW	9.3	WSW	11.0	WSW	9.4	WSW	9.7	WSW	11.9	WSW	12.2	WSW	14.2	WSW	17.5	WSW	16.3	WSW	16.7	WSW	17.1
6.	W	7.9	WSW	6.1	WSW	5.0	WSW	5.4	SW	4.6	SSW	3.4	S	3.8	S	4.6	SSW	5.1	SSW	5.3	SW	5.2	SW	4.4
7.	SSE	3.1	SSE	3.0	SE	3.1	SE	3.6	SE	2.2	SE	2.4	SE	2.8	ESE	1.6	SE	1.4	SE	1.3	SE	1.8	SW	1.1
8.	W	3.6	WSW	3.1	WSW	3.2	WSW	2.9	WSW	2.9	WSW	2.6	SW	4.1	SW	4.8	WSW	5.5	WSW	6.8	W	7.4	W	7.1
9.	SSW	2.4	SSW	1.7	S	2.1	S	1.3	SSE	2.1	SE	1.4	SSE	2.0	SSE	2.0	S	3.7	SSE	3.5	SE	3.4	ESE	3.4
10.	ESE	4.9	SE	4.6	ESE	5.3	ESE	4.5	ESE	4.4	ESE	5.1	SE	4.2	SE	4.2	SE	5.3	SE	5.2	SE	5.1	SE	4.4
11.	NNW	1.0	NE	1.2	N	0.4	NNW	1.1	NW	2.1	WNW	2.2	W	0.2	W	0.2	NW	1.1	N	1.1	ENE	1.8	NE	2.1
12.	ESE	4.0	ESE	3.5	SE	2.4	SE	1.8	SE	1.9	SE	0.9	SE	1.2	ESE	1.6	E	2.6	E	3.0	ESE	4.0	ESE	4.1
13.	SSE	2.2	SSE	1.4	ESE	0.5	SE	1.1	SSW	2.8	SSW	1.4	SSW	2.2	SW	2.7	SW	2.0	S	2.3	SSE	3.2	SSE	3.1
14.	W	4.6	W	4.2	W	4.9	WNW	3.5	WNW	3.2	WNW	3.5	WNW	3.7	NW	4.0	WNW	3.7	WNW	3.8	NW	4.3	NW	4.1
15.	NW	3.3	NNW	3.4	NNW	3.0	NNW	2.3	NNW	1.5	NNW	1.6	NNW	1.7	NNW	1.0	NNW	1.5	N	1.6	NNE	2.2	NE	2.1
16.	ENE	1.4	ENE	0.4	NNE	1.4	NNE	1.9	NNE	1.7	NNE	1.1	NNE	1.1	NNE	1.6	NE	2.6	NE	3.4	NE	3.4	NE	3.1
17.	NE	2.0	NE	1.8	NE	1.3	NNW	2.2	NNW	2.0	NNW	2.3	NNW	2.0	NNW	2.0	NNE	2.8	NNE	3.6	NE	3.9	NNE	4.1
18.	NNE	2.7	NNE	2.9	NNE	2.8	NNW	3.7	NNW	2.3	NNW	2.1	N	2.9	NNE	1.8	N	2.6	NNE	4.1	NNE	4.4	NNE	4.1
19.	NW	3.6	NW	5.1	NW	5.3	WNW	4.0	NW	5.6	WNW	5.5	NW	7.1	NW	7.8	NW	7.7	NW	7.0	NW	7.2	NNW	7.4
20.	ESE	3.1	ESE	3.9	ESE	3.5	ESE	3.0	E	2.6	ESE	3.3	E	3.2	E	3.1	ENE	3.8	ENE	2.6	ENE	3.2	ENE	3.6
21.	NNE	2.6	NNE	2.7	NNW	2.9	N	3.0	NNW	2.6	NW	2.9	NW	4.0	NW	3.7	NW	4.0	NNE	3.3	NE	4.8	NE	5.1
22.	NNE	5.0	N	5.5	NW	5.0	N	5.5	N	4.7	N	4.4	N	3.9	N	4.5	NNE	5.8	NNE	6.2	NNE	5.8	NNE	6.1
23.	N	2.6	NNW	2.9	NW	3.2	NW	3.8	NW	3.2	NW	3.9	NW	4.2	NNW	5.2	NNW	4.3	N	4.7	N	4.8	NNE	4.1
24.	NNE	3.7	NNE	4.5	NNE	5.9	NNE	5.1	NNE	4.5	NNE	4.7	NNE	5.8	NE	6.3	NE	8.0	NE	8.2	NE	7.8	NE	7.1
25.	NE	5.6	NE	5.5	ENE	5.4	ENE	4.4	NE	4.1	NE	4.2	NE	4.4	NE	4.8	NE	4.1	NE	5.6	ENE	7.3	ENE	8.1
26.	NE	4.3	NE	4.0	NNE	4.3	NE	4.0	NNE	4.0	NNE	4.6	NNE	4.6	NNE	4.2	N	5.6	N	5.4	N	5.4	N	4.1
27.	WNW	6.2	WNW	6.9	WNW	6.0	WNW	5.7	W	6.9	W	7.5	WNW	7.8	WSW	7.5	WSW	10.2	WSW	10.9	W	10.8	W	9.1
28.	SSW	1.9	SSW	1.6	SSW	1.4	SSW	1.4	SW	2.0	SW	2.0	SW	3.2	WSW	4.0	WNW	5.2	W	6.0	WSW	6.3	WSW	6.1
29.	SSW	2.4	SSW	2.8	SSW	1.8	SSW	2.0	SSW	1.8	SE	1.8	SE	1.7	SE	2.3	S	2.3	S	3.3	SE	4.8	SSE	4.1
30.	SW	1.8	SW	2.6	SW	2.4	SW	2.7	WSW	3.1	WSW	3.8	WSW	4.0	SW	3.2	SW	2.4	SW	3.3	SW	5.4	S	4.1
31.	SSW	1.0	S	1.2	SSE	1.5	SSE	1.1	SE	1.7	SE	1.8	SE	1.7	ESE	2.1	S	3.3	SSW	4.4	SSW	5.8	SW	5.1
Mittel		3.59		3.62		3.60		3.57		3.44		3.51		3.78		4.02		4.74		4.92		5.44		5.35

Juni 1894.

Windrichtung und

1.	SW	2.0	SW	1.6	SW	1.8	SW	2.5	SW	2.3	SW	1.0	SW	1.8	SSW	2.8	SW	4.9	SW	5.6	WSW	4.7	WSW	4.5
2.	SSE	2.3	SE	2.5	SE	2.4	SE	3.6	SE	3.5	SE	3.1	SE	2.5	SE	3.4	SSE	4.0	SSE	3.4	SE	4.3	SSW	5.1
3.	NNW	5.5	WSW	4.5	SSW	3.1	SSW	2.4	SW	4.7	SW	7.9	WSW	9.4	WSW	11.2	WSW	9.8	WSW	11.0	WSW	10.7	WSW	10.9
4.	WSW	3.6	WSW	3.9	W	3.6	W	4.0	W	2.7	W	3.8	WNW	4.6	WNW	4.5	W	4.3	W	4.7	WNW	4.2	NNW	3.4
5.	E	3.6	SE	2.8	SE	3.2	SE	3.6	SE	2.6	S	3.2	SW	8.6	SW	10.2	WSW	12.3	WSW	14.2	WSW	13.2	WSW	13.2
6.	W	2.1	WSW	1.7	SSW	2.2	SSW	1.2	SSW	1.3	SSE	1.5	S	1.1	S	0.6	SSE	2.0	SW	3.6	SW	4.7	SW	4.1
7.	E	2.8	E	2.2	E	1.5	ESE	1.5	ESE	1.9	ESE	3.1	SE	5.7	SE	5.1	SSW	6.1	SSW	6.1	SW	7.6	SW	8.9
8.	W	9.6	W	9.2	W	9.5	W	8.2	WNW	7.8	WNW	8.7	WNW	8.8	WNW	9.8	W	12.2	W	10.8	W	11.0	W	9.6
9.	WSW	9.8	W	9.8	WNW	6.9	NW	5.8	NW	3.4	WNW	3.9	WNW	4.3	WNW	4.1	WNW	4.0	WNW	5.1	W	5.0	WSW	4.7
10.	SE	2.6	SSW	3.2	SSE	3.6	SSE	5.4	S	5.8	SW	6.1	WSW	6.8	WSW	6.9	SW	5.8	SW	7.0	SW	9.6	WSW	9.2
11.	SW	2.8	SSW	3.0	S	3.7	SSE	3.1	SSE	2.8	S	3.5	SW	5.1	SW	3.2	SSW	5.7	S	4.5	WSW	8.4	WSW	10.2
12.	SSW	4.5	SSW	4.6	SSW	4.4	SSW	4.8	SSW	5.8	SSW	4.9	SSW	4.9	SSW	5.9	SSW	5.3	SSW	6.9	SW	6.0	SW	5.4
13.	WNW	6.6	WNW	7.5	W	7.3	W	7.7	W	7.0	W	7.6	W	7.5	WSW	8.1	WSW	9.4	WSW	9.4	WSW	9.2	WSW	10.0
14.	W	7.6	W	8.1	W	8.5	WNW	8.9	WNW	8.0	WNW	8.4	WNW	8.3	WNW	8.3	WNW	8.1	WNW	8.8	WNW	10.3	WNW	9.3
15.	W	10.0	W	9.2	W	9.6	W	9.4	WNW	8.7	W	8.9	W	10.0	WNW	8.8	WNW	9.7	WNW	10.5	WNW	10.6	WNW	10.7
16.	WSW	4.7	W	4.2	W	3.9	W	2.9	WSW	1.0	WSW	1.5	WSW	2.4	W	6.7	WNW	6.2	WNW	7.5	W	7.1	WNW	6.6
17.	W	3.5	W	3.5	WSW	2.6	WSW	2.1	WSW	2.7	WSW	3.4	WSW	2.2	W	4.0	W	5.0	W	5.5	WNW	4.4	WNW	4.1
18.	S	2.6	S	2.4	SSE	2.7	SSE	3.6	SE	2.9	SSE	3.1	SW	3.9	SW	5.4	SW	5.6	SW	5.7	WSW	6.5	SW	4.8
19.	SW	1.6	SSE	2.1	SSE	3.3	SSW	4.9	WSW	6.6	WSW	6.3	WSW	8.6	WSW	8.7	W	8.6	W	8.8	W	8.6	W	8.7
20.	W	4.8	W	4.1	WSW	4.2	WSW	4.6	WSW	4.8	WSW	3.2	WSW	3.5	W	5.1	WNW	5.5	W	5.9	W	6.2	WSW	5.5
21.	S	0.5	S	0.2	S	2.1	S	3.8	SSE	4.8	S	4.5	SSW	5.3	SW	6.8	WSW	10.8	WSW	9.9	WSW	9.7	W	9.6
22.	W	5.7	W	6.1	WNW	7.6	WNW	7.7	WNW	6.5	WNW	6.8	W	6.0	W	7.4	W	8.7	WNW	7.6	WNW	8.2	WNW	8.0
23.	WSW	2.2	WSW	2.0	WSW	2.2	WSW	2.2	WSW	2.1	SW	2.5	SW	3.2	SW	3.0	SW	3.7	SW	4.6	SW	3.5	WSW	3.7
24.	SSW	2.4	SSW	2.7	SW	2.4	SW	2.5	SW	3.6	SW	3.6	SW	3.6	WSW	4.7	SW	5.3	SW	5.6	WSW	6.4	WSW	7.1
25.	W	6.2	WNW	7.8	W	6.6	W	6.5	W	5.8	WNW	5.6	WNW	6.4	WNW	6.0	WNW	7.5	WNW	7.1	WNW	7.6	WNW	7.6
26.	W	4.9	WNW	5.8	WNW	5.4	W	5.6	W	5.1	WNW	5.2	WNW	6.0	WNW	7.8	WNW	9.2	WNW	10.3	WNW	11.8	WNW	12.6
27.	WNW	6.4	WNW	5.7	WNW	5.9	WNW	4.9	WNW	4.6	NW	5.8	NW	4.4	NNE	3.4	NNE	4.6	NNE	5.2	NNE	4.8	NNE	5.1
28.	W	3.9	W	4.0	NW	4.1	NW	4.1	NW	3.6	NW	4.2	NNE	3.2	NNE	4.6	NNE	6.9	NNE	7.0	NNE	5.9	NNE	6.2
29.	NNW	2.8	NNW	2.4	NNW	2.2	NW	2.4	WNW	1.6	WNW	1.0	NW	2.0	NW	4.2	NW	5.6	NW	6.9	NW	6.8	NW	8.1
30.	WNW	3.4	WNW	3.4	WNW	3.6	WNW	3.4	WNW	3.3	WNW	3.3	WNW	4.1	WNW	4.1	WNW	3.7	WNW	4.9	NW	4.6	NW	4.8
Mittel		4.37		4.34		4.34		4.44		4.24		4.52		5.18		5.85		6.69		7.16		7.40		7.40

Windgeschwindigkeit (in Metern pro Secunde).

Mai 1894.

G.	12-1		1-2		2-3		3-4		4-5		5-6		6-7		7-8		8-9		9-10		10-11		11-12		Datum
	Richt.	G.	Richt.	G.	Richt.	G.	Richt.	G.	Richt.	G.	Richt.	G.	Richt.	G.	Richt.	G.	Richt.	G.	Richt.	G.	Richt.	G.	Richt.	G.	
6.3	NNW	6.7	N	5.8	N	6.0	N	5.6	NNE	5.2	NNE	5.4	NNE	5.6	N	5.5	NNW	5.7	N	4.6	NNW	4.1	NNW	4.4	1.
2.3	NNW	1.8	NW	2.0	NW	3.1	NNW	2.8	NNW	3.0	W	3.7	NNW	4.0	W	3.6	NNW	3.1	W	2.7	W	2.4	NNW	2.4	2.
3.4	WSW	3.5	SW	3.5	SW	3.8	SW	4.5	SW	3.8	WSW	3.9	WSW	3.8	SW	3.7	SW	5.7	SW	6.2	SW	6.6	SW	7.2	3.
9.1	WSW	7.4	W	7.7	W	11.4	WSW	11.7	WSW	13.2	WSW	11.5	WSW	8.6	WSW	6.4	W	6.7	WSW	7.7	WSW	9.0	WSW	6.9	4.
7.4	WSW	19.4	WSW	20.6	WSW	19.7	W	17.7	WSW	14.7	WSW	11.6	W	12.4	W	12.2	W	12.0	W	11.6	WSW	11.6	W	9.6	5.
4.4	S	4.1	SSW	4.5	SSW	4.5	SSW	4.5	SSW	4.6	SSW	4.4	S	3.0	SSE	3.3	S	4.0	S	4.4	SSE	4.1	S	4.6	6.
1.1	WSW	2.3	WSW	2.4	W	2.6	W	5.0	W	6.4	WSW	4.5	WSW	1.3	SW	1.4	WSW	5.4	WSW	5.7	WSW	3.6	W	3.8	7.
7.3	W	7.8	W	8.8	WSW	6.2	NNW	7.1	NNW	7.5	NNW	5.5	WSW	3.6	W	3.7	W	2.7	W	2.3	WSW	1.8	SW	2.3	8.
4.4	SE	3.6	ESE	4.4	ESE	4.4	SE	4.9	ESE	4.6	ESE	3.7	ESE	4.0	ESE	3.7	E	4.0	E	3.6	ESE	4.6	ESE	4.5	9.
4.4	WNW	5.3	WNW	10.2	NW	8.0	NW	7.4	NW	6.9	NW	6.1	NNW	4.5	NNE	3.5	NE	3.3	NNE	2.2	N	1.6	NW	2.4	10.
2.2	SE	1.4	NE	1.4	WNW	1.9	WNW	2.9	NNE	1.6	NE	3.7	ENE	4.1	ENE	3.4	E	2.5	ESE	3.3	ESE	2.8	ESE	3.7	11.
4.4	ESE	4.6	ESE	4.6	ESE	5.3	ESE	3.7	SW	4.7	SW	4.8	S	2.0	E	2.7	E	2.0	E	1.2	E	1.0	ENE	1.6	12.
3.4	SSE	2.7	SSE	2.7	S	2.7	SSE	3.2	SSE	3.2	SSE	1.7	WSW	1.7	WSW	3.8	NNW	3.5	W	3.3	W	4.5	W	4.9	13.
4.4	NNW	3.5	NNW	3.0	NNE	2.8	NNW	3.5	NW	4.1	N	4.0	NE	4.3	NNE	3.5	NNW	2.4	NW	2.4	NW	3.1	NW	2.9	14.
2.9	ENE	1.6	NNE	2.4	ENE	1.6	NE	2.0	SW	1.0	NE	2.6	NE	2.4	NE	3.2	NE	4.3	NE	4.1	NE	2.0	NE	1.1	15.
3.4	ENE	2.3	ENE	2.8	NE	2.8	NE	2.5	NE	3.3	NE	2.9	NE	3.4	NE	3.7	NE	4.5	NE	4.3	NE	4.3	NE	3.2	16.
4.4	NNE	4.2	NNE	4.2	NNE	4.1	NNE	4.9	NE	6.0	NNE	5.7	NNE	5.5	NE	3.8	NE	4.3	NE	4.4	NNE	4.4	NNE	3.7	17.
7.4	NNE	4.7	NNE	4.8	NNE	4.9	NNE	4.9	NNE	5.7	NNE	5.5	NNE	4.7	N	3.9	N	3.6	N	5.0	NNW	5.0	NW	3.8	18.
4.4	NW	7.3	NNW	7.0	NNW	6.3	NNE	6.9	NNE	7.3	NNE	6.5	NNE	5.7	NNE	4.3	NNE	4.0	NE	4.2	ENE	5.1	ENE	4.0	19.
3.4	ESE	2.4	ENE	2.6	NE	2.0	NNW	2.0	N	4.0	NNE	4.2	NNE	5.9	NNE	5.2	NNE	4.5	NNE	4.3	NE	4.6	NNE	3.4	20.
5.3	NE	5.1	NE	5.9	NNE	6.1	NNE	6.3	NNE	5.9	NNE	6.2	NNE	5.8	NE	5.6	NE	5.6	NNE	4.9	NNE	5.4	NNE	5.7	21.
6.3	NNE	6.2	NNE	6.1	NNE	6.2	NNE	5.2	NE	5.1	NNE	5.9	NNE	6.1	NNE	6.2	NNE	5.0	NE	4.6	NE	3.6	N	2.6	22.
4.4	NNE	5.2	NNE	5.1	NNE	4.4	NNE	4.2	NE	5.1	NNE	5.2	NE	4.6	NE	3.4	NNE	2.6	NNE	6.1	NE	4.7	NE	4.4	23.
7.2	ENE	7.2	NE	7.4	NE	6.7	ENE	7.4	NE	7.4	ENE	6.7	NE	6.3	NE	5.0	NE	5.1	NE	5.6	NE	5.2	NE	5.3	24.
8.8	ENE	7.8	ENE	6.7	ENE	7.1	ENE	6.7	ENE	6.5	ENE	5.4	ENE	5.2	E	4.3	E	3.8	ENE	3.5	ENE	3.8	NE	4.0	25.
4.4	N	4.8	N	5.0	NNW	5.5	NNW	5.3	N	4.9	NNW	5.5	NNW	5.6	NNW	4.8	NW	5.5	NW	5.0	NW	5.0	NNW	5.5	26.
9.7	W	10.5	W	9.4	W	8.4	W	8.5	WSW	7.5	WSW	7.7	WSW	6.3	WSW	3.6	WSW	2.4	WSW	0.8	WSW	1.6	SSW	2.5	27.
6.7	WSW	6.2	SW	4.8	W	3.0	WNW	1.4	WNW	4.1	W	8.3	WNW	7.0	WNW	4.9	W	3.4	W	2.7	SW	2.4	SW	1.6	28.
4.4	SW	3.4	SW	4.0	SW	5.7	WSW	5.0	SSE	5.5	WSW	4.9	WSW	5.6	WSW	3.3	SW	1.6	SSW	2.6	SSW	2.8	SW	1.9	29.
5.4	WSW	8.8	WSW	5.2	WSW	5.4	NNW	4.9	E	2.0	ESE	2.6	SE	3.6	SE	2.2	SE	3.1	SE	2.8	SSE	2.8	SSW	2.2	30.
5.4	SSW	6.2	WSW	7.6	WSW	5.2	WNW	7.0	W	3.0	W	4.8	WSW	3.3	WSW	1.5	WSW	1.3	WNW	7.3	NNW	3.3	NE	1.1	31.
3.5		5.42		5.57		5.41		5.46		5.41		5.33		4.84		4.17		4.12		4.30		4.09		3.78	Mittel

Windgeschwindigkeit (in Metern pro Secunde).

Juni 1894.

4.5	SSW	5.7	WSW	3.0	SW	4.0	WSW	4.7	W	6.9	WSW	6.4	SW	3.7	SW	2.8	SSW	2.6	SW	2.1	SSE	2.0	SE	2.3	1.
9.9	SW	5.9	SW	5.6	SW	5.9	SW	6.8	WSW	5.3	WSW	2.8	SW	3.4	SSW	2.6	SE	2.2	SSW	3.6	SW	5.2	W	9.3	2.
3.4	WSW	10.3	W	9.7	W	8.8	WSW	9.4	W	8.4	WSW	7.4	W	7.5	WSW	4.6	WSW	3.3	WSW	2.6	SW	3.0	SW	3.1	3.
4.4	WNW	3.0	NNW	2.0	W	2.4	NNW	2.2	SW	2.4	SSE	1.2	SE	1.0	SE	2.2	SE	1.6	SE	2.3	SE	3.1	E	3.0	4.
3.4	WSW	12.0	WSW	11.8	WSW	11.0	WSW	10.5	WSW	11.1	W	8.9	W	6.7	WNW	4.8	WNW	4.0	WSW	3.6	WSW	2.9	WSW	2.4	5.
1.1	WSW	4.7	WNW	5.8	WSW	4.8	WSW	5.6	WSW	4.4	WSW	3.6	N	3.1	NE	2.8	ENE	3.1	ENE	3.7	ENE	4.0	ENE	3.8	6.
9.6	SW	10.8	SW	10.2	SW	10.6	WSW	13.8	WSW	14.3	WSW	13.2	WSW	10.0	WSW	10.2	WSW	10.1	WSW	9.0	W	8.3	WSW	8.4	7.
3.4	WSW	9.4	WSW	11.7	WSW	11.0	WSW	9.7	WSW	12.2	WSW	9.7	WSW	9.1	WSW	9.6	WSW	9.3	WSW	8.1	WSW	8.6	WSW	10.8	8.
7.7	WSW	5.6	WSW	4.9	WNW	4.0	WNW	4.4	W	4.5	W	5.3	W	3.9	WSW	1.9	WSW	1.2	WSW	1.3	SSW	1.5	SSE	1.9	9.
1.2	WSW	8.2	W	6.8	WNW	6.8	WNW	7.8	W	7.4	W	5.6	W	4.2	WNW	5.3	W	3.2	W	2.8	WSW	2.5	WSW	3.3	10.
2.2	WSW	10.1	WSW	10.7	WSW	10.2	W	9.4	WSW	9.6	WSW	8.7	W	7.1	WSW	6.9	WSW	6.4	SW	5.2	SW	4.3	SSW	4.0	11.
4.4	SW	4.3	WNW	2.9	WNW	5.1	NW	6.2	NW	5.9	WNW	7.1	WNW	5.8	WNW	6.4	WNW	7.6	W	7.4	WNW	7.9	WNW	7.1	12.
3.4	WSW	11.2	WSW	11.9	WSW	13.0	W	11.6	W	10.2	W	9.2	W	9.4	W	7.8	WSW	6.5	W	7.0	W	7.9	W	7.7	13.
3.4	WNW	9.7	WNW	8.8	W	9.5	W	10.3	W	10.4	WNW	10.5	W	10.9	W	10.8	W	10.6	W	10.7	W	10.4	WNW	10.1	14.
7.7	WNW	10.4	WNW	9.3	WNW	9.8	WNW	10.1	WNW	9.2	WNW	9.2	WNW	9.0	W	6.8	W	4.9	WSW	4.2	WSW	4.7	WSW	4.7	15.
6.6	W	6.3	W	6.1	W	6.8	WNW	5.5	WNW	5.0	W	6.9	WNW	6.1	W	4.5	W	4.0	W	4.6	W	4.6	W	4.7	16.
1.8	WNW	4.2	WSW	3.6	W	3.0	WSW	3.8	WSW	3.8	WSW	4.7	WNW	5.9	WNW	3.8	WNW	3.2	WNW	1.0	W	0.2	WSW	1.2	17.
7.7	W	3.0	SSE	1.8	ESE	2.6	ESE	3.3	SE	3.5	SW	5.6	SW	3.4	SSE	3.4	SW	6.4	WSW	2.4	SW	1.4	SSW	1.5	18.
5.5	WSW	9.3	W	8.6	W	9.1	WNW	9.6	WNW	9.1	WNW	7.7	WNW	7.2	WNW	6.4	WNW	5.7	W	4.2	W	5.7	WNW	5.9	19.
5.5	WSW	6.0	WSW	5.8	W	4.9	WSW	4.7	WSW	5.6	WSW	4.5	WSW	3.2	SW	1.4	WSW	0.6	SW	0.6	SSW	1.4	S	0.8	20.
6.6	WNW	8.4	WNW	9.6	WNW	9.7	WNW	9.4	WNW	9.3	WNW	8.8	WNW	8.9	WNW	9.4	WNW	8.4	WNW	8.7	WNW	6.7	W	5.7	21.
6.0	WNW	8.5	WNW	8.1	WNW	7.9	WNW	7.5	W	7															

Juli 1894.

Windrichtung und

Datum	12-1		1-2		2-3		3-4		4-5		5-6		6-7		7-8		8-9		9-10		10-11		11-12	
	Richt.	G.	Richt.	G.	Richt.	G.	Richt.	G.	Richt.	G.	Richt.	G.	Richt.	G.	Richt.	G.	Richt.	G.	Richt.	G.	Richt.	G.	Richt.	G.
1.	SW	1.2	SW	1.0	WNW	1.9	NNW	2.1	NNW	1.6	N	0.8	N	1.2	N	0.5	NW	1.5	NW	1.6	WNW	1.9	NW	2.3
2.	N	1.4	NW	1.5	NW	1.3	NW	1.7	NW	1.4	NW	1.8	NW	1.6	WNW	2.0	WNW	2.0	NW	2.3	NW	2.8	NNW	2.6
3.	ESE	1.3	SE	1.2	SE	0.4	SE	1.0	SE	1.5	SE	2.1	S	2.4	S	2.0	ESE	2.6	ESE	2.4	W	7.3	WSW	7.4
4.	WSW	3.4	WSW	4.3	W	4.5	WNW	3.8	WNW	3.8	WSW	3.5	WSW	5.4	WSW	6.5	WSW	5.9	WSW	6.1	W	6.6	WNW	7.2
5.	WNW	6.3	W	6.4	WNW	6.6	W	6.2	WNW	6.1	WNW	6.4	WNW	6.7	WNW	6.1	WNW	6.5	WNW	6.2	W	6.0	WSW	6.1
6.	WNW	2.1	WNW	2.3	WNW	1.7	WNW	1.1	WNW	1.4	WNW	0.8	NNW	1.0	E	1.3	ENE	2.9	ENE	3.3	ENE	4.7	ENE	4.5
7.	ENE	2.2	ENE	2.8	ENE	2.2	E	2.4	E	2.0	ESE	2.0	ESE	2.7	ESE	4.2	ESE	4.6	ESE	4.7	ESE	4.9	SE	4.8
8.	WNW	2.1	NW	3.8	NW	2.7	NW	3.0	WSW	3.5	WSW	3.7	W	4.8	W	6.9	WNW	9.1	WNW	6.0	WNW	5.2	WSW	6.1
9.	W	1.8	W	1.6	WSW	2.0	WSW	1.5	WSW	1.9	WSW	1.5	WSW	0.8	SW	1.2	ESE	2.2	SE	3.5	SSE	3.9	SSE	4.1
10.	SSE	3.5	SSE	3.5	SE	3.7	SE	2.9	SE	3.1	SE	2.8	SE	2.7	SSE	3.2	SSW	4.4	S	3.5	S	4.3	S	4.6
11.	SE	3.9	SE	5.0	SE	4.8	SE	4.7	ESE	4.6	SE	5.0	SE	6.0	SE	6.4	SSE	6.2	SSE	5.3	S	6.6	SSE	6.6
12.	SSE	5.3	SSE	5.9	S	6.0	S	5.1	SSE	5.4	S	5.3	SSW	5.6	SSW	8.3	SSW	10.0	SSW	8.9	SSW	8.6	SSW	9.1
13.	SW	6.5	SW	5.8	S	5.1	S	5.3	SSW	6.0	SSW	5.9	SW	7.7	SW	9.2	WSW	9.2	WSW	8.5	WSW	8.9	WSW	7.1
14.	ESE	1.8	W	1.2	WSW	1.5	WSW	0.9	SW	1.2	SSE	2.2	SE	1.2	SE	1.6	SE	2.3	SE	3.0	SSE	3.9	SSE	4.0
15.	WSW	5.7	WSW	3.6	WSW	2.7	SSW	3.0	S	2.6	SSW	2.5	WSW	5.3	WSW	7.2	WSW	7.5	WSW	7.8	WSW	8.1	WSW	7.2
16.	SW	3.0	SSW	3.7	SSW	2.1	SSW	2.1	SSW	3.7	SSW	3.3	SW	4.4	SW	6.4	SW	6.2	WSW	7.2	WSW	7.8	WSW	7.4
17.	S	3.4	S	4.0	S	4.0	S	4.4	SSE	4.9	SSE	4.3	S	5.3	S	5.8	SSW	6.7	SW	8.8	WSW	9.3	SSW	7.8
18.	SW	3.8	SSW	3.4	SSW	3.8	SSW	3.8	SSW	4.8	SSW	4.0	SSW	4.6	SW	7.4	WSW	8.3	WSW	7.9	SW	7.8	WSW	6.6
19.	SSW	4.5	SSW	5.5	SW	6.7	SW	4.4	SSW	4.8	SSW	5.7	SSW	6.2	SW	8.9	SW	10.1	WSW	9.0	WSW	10.2	WSW	11.3
20.	WSW	7.4	WSW	6.0	WSW	5.4	WSW	5.0	WSW	5.4	WSW	5.6	WSW	5.2	WSW	6.9	WSW	8.0	WSW	7.8	WSW	7.3	WSW	7.9
21.	SW	4.0	SW	3.5	SW	3.3	SSW	3.1	SSW	3.2	SSW	2.8	SSW	2.8	SSW	2.6	SSW	3.1	SSW	3.6	SSW	3.6	SSW	4.6
22.	SSE	3.9	S	3.9	S	2.3	S	3.1	S	3.0	SSE	3.0	SSE	3.3	SSW	4.4	SW	5.4	WSW	6.5	WSW	5.7	WSW	5.5
23.	SE	0.9	SE	0.9	SE	0.5	SE	1.5	SE	3.5	ESE	4.5	ESE	3.5	ESE	2.8	ESE	3.8	ESE	3.9	SE	4.5	ESE	4.2
24.	ESE	4.5	SE	3.2	SE	3.2	SE	2.6	ESE	1.0	ESE	3.4	SE	2.0	SE	1.4	SE	1.9	SSW	2.4	WSW	4.5	WNW	4.8
25.	NNE	3.9	NNE	4.1	NNE	3.3	NNE	3.5	NNE	3.8	NE	4.8	NE	5.1	NE	4.6	NE	4.8	NE	4.2	NE	4.7	NE	5.7
26.	ENE	5.4	NE	3.6	NE	2.5	NE	3.9	NE	4.6	ENE	4.4	ENE	4.1	ESE	2.2	ESE	2.2	ENE	3.4	ENE	4.9	ENE	5.7
27.	NNW	1.0	N	1.4	NNE	2.0	NE	2.6	NE	1.6	NE	2.0	NNE	1.6	NE	2.4	ENE	3.4	ENE	5.1	ENE	4.8	E	2.9
28.	NNW	2.4	NNW	2.3	NNW	2.2	NNW	2.7	N	2.1	N	2.6	N	2.0	N	2.4	N	1.7	WNW	2.0	WNW	2.6	WNW	2.5
29.	NNE	1.4	NNE	1.0	WSW	1.2	WSW	0.8	NNW	2.6	NNW	2.6	NW	0.9	NE	1.1	ENE	1.1	SE	1.5	ESE	1.8	ENE	1.8
30.	SSE	0.8	S	0.7	SSE	1.8	ESE	3.1	ESE	2.7	ESE	4.5	ESE	3.1	ESE	2.7	SSE	3.2	SSE	3.6	S	3.7	SE	4.3
31.	SSW	2.8	SW	2.8	W	3.8	W	2.8	SE	1.8	W	4.4	W	4.7	W	8.3	WNW	5.1	W	6.0	WNW	3.8	W	3.9
Mittel		3.28		3.22		3.08		3.04		3.21		3.49		3.67		4.41		4.90		5.03		5.51		5.53

August 1894.

Windrichtung und

1.	WNW	6.6	WNW	6.1	WNW	5.7	WNW	5.2	WNW	5.0	WNW	5.6	WNW	5.4	WNW	4.5	WNW	5.0	WNW	4.7	W	4.8	W	4.6
2.	SSW	3.3	SSW	3.3	SSW	2.9	SSW	3.2	S	2.7	SSE	2.6	SSE	1.7	SSE	2.4	S	3.4	S	4.2	SW	4.5	SW	2.9
3.	SE	4.4	SE	4.8	SSW	4.2	SSW	3.8	SW	3.4	WSW	4.0	WSW	3.8	WSW	4.2	WSW	4.6	W	4.8	WSW	3.4	SSE	2.8
4.	SW	4.1	SW	3.4	SSW	2.9	SSE	2.3	SSW	2.8	S	2.3	S	2.3	S	2.9	SSW	3.6	SW	3.6	SW	6.7	SW	8.0
5.	SW	4.3	SW	3.4	S	3.1	SSE	3.5	S	4.5	SSE	4.7	SSE	5.0	S	6.0	S	6.2	S	5.6	S	6.2	SSW	6.5
6.	SSW	2.2	SSW	2.5	SSW	2.8	SSW	1.2	SSW	1.5	S	1.9	SE	2.6	SE	2.4	SE	2.7	SE	4.1	SSE	4.5	SSE	4.9
7.	ESE	3.7	ESE	2.9	SE	6.3	SE	5.6	SE	4.0	SE	3.2	SE	2.4	SE	1.7	SSW	4.7	WSW	5.2	WSW	6.5	WSW	4.3
8.	NW	2.4	WNW	2.8	WNW	4.0	WNW	2.4	WNW	3.0	WNW	2.8	W	2.4	W	2.2	WNW	2.7	W	2.9	SW	1.8	SW	3.0
9.	S	4.5	S	3.7	SSE	4.7	SSE	4.7	SSE	3.7	S	4.1	SSE	4.4	SSE	5.9	SSW	7.0	SSW	8.1	SSW	7.7	SSW	9.4
10.	SW	4.4	SW	3.5	SW	2.5	SW	2.9	SSW	2.4	SSW	3.4	SW	3.4	SW	4.7	SW	6.5	SW	6.5	WSW	7.8	WSW	8.1
11.	SW	4.3	WSW	4.2	WSW	4.3	SW	3.9	SW	2.8	SW	3.5	SW	3.9	WSW	5.2	WSW	6.3	WSW	6.9	WSW	6.3	WSW	6.8
12.	W	6.0	W	5.5	WSW	5.1	WSW	4.2	WSW	4.9	WSW	5.7	WSW	6.1	WSW	7.2	WSW	8.4	W	8.1	WSW	8.5	WSW	7.8
13.	SW	6.8	SW	5.3	SW	6.1	SW	6.0	SSW	4.6	SSW	5.0	SSW	5.3	SSW	5.7	SW	7.1	SW	6.8	SW	7.6	SW	6.5
14.	WSW	8.8	WSW	9.5	WSW	8.9	WSW	10.6	WSW	11.0	WSW	12.3	WSW	13.6	WSW	14.2	WSW	13.2	W	13.2	W	13.2	WSW	11.2
15.	SE	5.7	SE	5.4	SSE	5.1	S	5.9	SSE	5.7	SSE	6.5	SSE	6.8	SSE	5.6	SSE	5.7	S	7.1	S	7.7	SSW	7.5
16.	SSW	2.2	SW	3.5	WSW	4.4	W	1.8	W	2.4	WSW	1.8	SW	2.1	WSW	1.9	S	1.9	SSE	2.5	SSE	3.2	SW	5.2
17.	SSE	1.8	SSE	2.3	S	1.9	SW	1.4	WSW	3.1	W	3.6	WNW	3.3	W	4.8	W	7.3	W	7.4	W	5.5	W	5.5
18.	WNW	3.7	W	3.9	W	3.2	WNW	3.0	W	1.9	WSW	1.8	WSW	2.4	WSW	3.0	W	3.9	W	3.7	WSW	3.8	WSW	5.2
19.	WSW	4.6	WSW	4.1	WSW	3.5	WSW	4.7	WSW	5.9	WSW	4.4	WSW	4.8	WSW	5.0	WSW	7.4	WSW	6.0	WSW	6.0	WSW	5.4
20.	SW	2.2	SSW	3.0	SW	3.1	SSW	2.2	SSW	3.0	SSE	3.0	SSE	3.6	SSE	4.7	SSE	4.7	SSE	5.6	SSE	6.2	SSE	5.2
21.	WSW	5.7	WSW	5.2	WSW	5.5	WSW	4.5	SW	4.3	SSW	3.5	SSW	3.5	SSW	3.7	SSW	3.1	SSW	3.0	SW	3.7	WSW	4.7
22.	WSW	8.3	WSW	5.5	SW	5.5	SSW	4.0	SSW	3.9	SSW	4.2	S	5.3	S	5.6	S	7.1	SSE	6.7	SSE	6.7	SSW	7.9
23.	SW	5.5	SE	5.7	SW	5.8	WSW	5.9	WSW	5.9	WSW	5.3	WSW	4.6	SW	4.7	WSW	5.6	WSW	4.1	WNW	2.1	SSW	2.6
24.	ESE	2.8	SE	3.4	SSE	3.0	SW	6.0	WSW	6.8	W	8.5	W	8.3	W	10.6	WNW	8.9	WNW	6.0	WNW	5.9	WSW	8.1
25.	WNW	4.5	WNW	4.0	WNW	4.0	WNW	3.4	WNW	2.6	W	2.8	W	2.3	WNW	2.9	NW	2.6	NW	3.0	NW	2.4	WNW	2.0
26.	NNW	1.4	N	3.2	NNE	3.0	NNE	2.3	NNE	2.3	NE	2.2	NE	2.4	NE	3.2	NE	2.8	ENE	2.3	ENE	2.5	ENE	2.4
27.	E	0.6	E	0.6	E	0.5	E	0.5	E	0.6	E	1.1	E	0.3	E	0.8	NNE	1.7	NNW	2.7	N	2.4	NE	1.8
28.	NNW	2.8	NNW	3.1	NNW	2.0	WNW	4.1	NW	3.4	NW	3.8	NW	3.0	WNW	3.6	NW	4.4	WNW	4.1	WNW	3.5	WNW	3.4
29.	WNW	2.9	WNW	2.8	W	2.5	W	3.3	W	4.1	W	4.1	WSW	3.9	WSW	4.2	W	5.3	WNW	6.3	W	5.2	W	5.9
30.	W	4.6	W	4.9	WSW	4.8	W	4.1	W	4.5	WNW	4.3	WNW	3.6	W	4.6	W	4.7	W	4.8	W	5.3	WNW	5.2
31.	SSW	2.7	SSW	2.6	SSW	2.3	SSW	2.0	SSW	2.3	SSW	1.9	SSW	1.0	SSW	1.8	SW	2.0	W	2.4	W	2.5	SW	2.3
Mittel		4.12		4.00		3.99		3.83		3.84		3.99		3.99		4.51		5.18		5.24		5.29		5.39

Windgeschwindigkeit (in Metern pro Secunde).

Juli 1894.

12-1		1-2		2-3		3-4		4-5		5-6		6-7		7-8		8-9		9-10		10-11		11-12		Datum
Richt.	G.	Richt.	G.	Richt.	G.	Richt.	G.	Richt.	G.	Richt.	G.	Richt.	G.	Richt.	G.	Richt.	G.	Richt.	G.	Richt.	G.	Richt.	G.	
NE	2.4	NE	2.2	NE	2.5	NE	2.2	NE	1.9	NE	2.1	NE	2.4	NE	2.0	NE	1.8	NE	1.6	NE	1.8	NE	1.8	1.
NNW	2.6	NE	2.2	NE	2.8	ENE	1.8	NE	2.4	ENE	2.2	NE	3.1	NE	2.4	NE	1.7	ENE	1.6	E	2.3	ESE	0.9	2.
WNW	5.0	WNW	7.6	W	8.8	W	6.8	W	6.8	W	7.1	WNW	6.9	WNW	4.5	SW	3.8	WSW	4.6	WSW	5.0	WSW	3.8	3.
WSW	6.9	WSW	8.3	WSW	11.1	WSW	10.9	WSW	10.0	WSW	10.0	SW	7.5	SW	6.7	WSW	7.8	WSW	6.9	WSW	7.0	W	6.5	4.
WSW	6.6	WSW	6.2	WNW	6.0	WNW	5.4	WNW	4.1	WNW	3.4	W	3.1	W	3.2	WNW	3.5	WNW	2.8	WNW	2.5	WNW	1.8	5.
ENE	4.8	ENE	5.1	ENE	5.0	ENE	4.6	E	4.1	ESE	3.7	ESE	3.1	ESE	2.6	ESE	3.1	ESE	2.1	E	1.9	E	2.0	6.
ESE	5.2	ESE	5.4	ESE	5.6	ESE	5.6	ESE	5.4	ESE	5.2	E	4.2	ESE	3.8	ESE	2.8	ESE	3.9	SE	4.9	WNW	1.6	7.
WNW	5.1	WNW	5.0	NW	5.3	NW	4.7	WNW	3.9	WNW	4.6	WNW	4.7	W	3.4	W	3.7	W	3.7	W	3.1	W	1.8	8.
SSW	5.2	WSW	4.2	W	3.0	WNW	2.3	NNW	2.7	NNE	2.6	NE	2.0	SW	5.7	SSE	2.5	SE	2.6	SSW	3.3	S	2.9	9.
SSE	4.1	SW	1.8	NNW	2.6	WSW	1.4	W	1.6	SE	2.2	WSW	4.0	SE	0.8	SE	3.1	SSE	5.5	SE	3.8	SE	2.5	10.
SSE	7.5	S	10.0	SSW	12.5	SSW	13.7	SSW	12.9	SW	11.6	SW	9.2	SW	8.4	SSW	6.3	SSE	4.4	S	4.9	SSE	4.0	11.
SSW	10.4	SSW	9.1	SSW	10.5	SSW	12.0	SSW	11.6	SW	10.3	WNW	8.6	W	9.7	WSW	7.3	SW	6.8	SW	6.4	SW	6.8	12.
WSW	6.2	WSW	5.7	WSW	4.8	WSW	3.0	SE	1.0	SE	2.2	S	1.6	SE	1.9	SE	2.4	SE	2.2	ESE	2.5	ESE	1.4	13.
SSE	4.8	SSE	5.8	SSE	4.8	SSE	4.2	SSE	3.5	SE	3.1	WNW	4.2	W	2.9	WSW	3.6	WSW	3.4	WSW	4.4	WSW	4.7	14.
WSW	8.0	WSW	8.2	W	8.4	WSW	7.6	WSW	6.4	WSW	5.2	WNW	4.4	W	2.8	WSW	4.9	SW	3.4	SSW	3.2	SSW	3.1	15.
WSW	9.6	WSW	8.8	WSW	10.2	WSW	8.3	WSW	7.2	WSW	7.2	WSW	6.7	WSW	4.4	WSW	2.4	SW	3.7	SW	3.2	SSW	3.2	16.
SW	8.0	WSW	9.2	SW	9.7	WSW	6.6	WSW	7.8	WSW	6.5	SW	5.6	SW	5.1	SW	4.2	SW	4.2	SW	4.5	SW	5.3	17.
WSW	6.2	WSW	5.6	SW	7.1	SW	8.8	SSW	10.1	SSW	9.4	SW	8.5	SW	7.9	SW	5.8	SW	4.1	SSW	3.5	SSW	4.3	18.
SW	12.3	SW	11.9	WSW	11.7	SW	10.2	WSW	9.4	SW	10.5	SW	7.6	WSW	6.7	WSW	6.2	WSW	5.2	SW	6.3	WSW	6.2	19.
WSW	10.4	WSW	9.0	WSW	8.6	SW	6.4	WSW	9.0	WNW	5.5	WSW	5.2	WSW	3.4	SW	2.9	SW	3.6	SW	4.8	SW	3.4	20.
SSW	5.0	SSW	5.6	SSW	5.5	SSW	5.4	SSW	5.4	SSW	4.2	SSW	2.5	SSW	2.0	S	3.6	SE	4.2	SSE	4.8	SSE	3.9	21.
W	5.3	WSW	5.5	WSW	5.4	WSW	4.6	WNW	4.0	NW	3.8	NW	2.8	NNW	2.8	N	3.2	NE	2.2	NE	1.8	SE	1.1	22.
ESE	3.6	SE	4.6	SE	5.6	SE	5.6	SE	5.1	SE	4.7	ESE	4.0	ESE	3.2	W	1.7	ESE	1.7	SE	3.0	SE	3.5	23.
WNW	5.6	WNW	5.2	WNW	5.2	WNW	4.7	WNW	4.4	WNW	4.4	NW	3.9	NW	4.0	NNE	2.8	NNE	4.4	NNE	4.3	NNE	3.6	24.
ENE	4.7	NE	4.9	NE	5.9	NE	6.2	NE	6.5	NE	6.5	NE	6.2	NE	5.7	ENE	5.2	ENE	5.8	NE	5.5	NE	6.3	25.
ENE	8.6	ENE	6.6	ENE	5.5	ENE	3.8	NE	5.2	ENE	4.6	ENE	4.5	WSW	5.0	W	2.6	W	2.2	NNW	2.9	NNW	2.4	26.
ENE	3.2	ENE	4.6	E	4.8	ESE	3.7	ESE	3.7	ESE	2.7	ESE	2.6	ESE	1.2	NE	1.2	NNW	1.8	NNW	2.2	NNW	2.3	27.
NE	2.8	NNE	2.8	NNE	2.6	N	4.4	NNW	4.2	N	3.6	N	3.6	NNE	2.6	N	1.8	NNE	2.4	NNE	1.6	NNE	1.4	28.
E	2.4	ESE	3.0	SE	3.4	SE	3.1	S	3.7	SSE	3.6	S	3.1	S	2.3	S	1.1	S	0.4	S	0.8	S	0.2	29.
SSE	6.4	WSW	7.4	WSW	6.7	SW	5.5	W	3.0	WSW	1.7	SSW	2.7	SSW	3.4	SW	3.8	SW	3.0	SW	2.2	SW	2.6	30.
NW	3.3	NW	6.0	WNW	6.7	WNW	5.8	WNW	6.5	WNW	7.2	WNW	7.2	WNW	6.7	WNW	6.5	NW	6.4	NW	6.2	WNW	6.2	31.
	5.88		6.05		6.40		5.78		5.60		5.22		4.70		4.10		3.64		3.57		3.70		3.27	Mittel

Windgeschwindigkeit (in Metern pro Secunde).

August 1894.

WSW	4.7	WSW	6.8	WSW	6.7	WSW	5.5	WSW	4.5	WSW	4.4	SW	3.1	SW	3.2	SSW	2.0	SSW	2.2	SSW	2.6	SSW	2.9	1.
SW	3.3	SW	5.2	SSW	3.6	WSW	4.9	WSW	3.6	SW	1.8	SSE	2.1	SSE	1.9	SE	3.1	SE	1.7	SE	3.9	SE	4.5	2.
SW	3.8	SW	6.4	WSW	5.3	WSW	5.7	WSW	6.4	SW	4.5	SW	3.8	SSW	4.2	SSW	4.0	SSW	4.2	SSW	3.5	SSW	3.5	3.
WSW	8.8	WSW	10.8	WSW	11.2	WSW	10.2	WSW	10.9	WSW	10.8	WSW	7.8	WSW	4.8	SW	5.0	SW	5.7	SW	6.0	WSW	6.4	4.
SSW	6.5	SW	7.8	SW	7.5	SSW	6.7	SSW	7.2	SSW	7.4	WSW	7.2	SW	5.0	SSW	3.8	SSW	3.3	SSW	3.3	SSW	3.0	5.
SE	4.5	SSE	5.4	SSE	5.9	SSE	6.4	SSE	5.9	SE	4.7	ESE	3.6	ESE	3.8	ESE	4.0	ESE	5.5	SE	5.6	SE	4.2	6.
WNW	3.3	WNW	7.6	W	5.9	WNW	4.1	WNW	3.0	W	2.5	WNW	2.4	WSW	1.4	WSW	1.4	WSW	1.4	WSW	1.8	WNW	3.2	7.
SW	3.7	WSW	3.3	W	2.4	WSW	2.6	SSW	2.8	S	2.6	S	2.9	SSW	2.5	WSW	1.8	WSW	1.1	SE	1.8	SSE	3.7	8.
SSW	8.2	WSW	9.6	WSW	8.8	WSW	9.1	WSW	8.7	WSW	7.5	WSW	6.4	WSW	4.4	WSW	3.9	SW	3.7	SW	2.8	SSW	3.7	9.
WSW	7.5	WSW	6.3	WSW	6.5	WSW	7.1	WSW	6.3	W	7.3	WSW	2.6	W	5.2	WSW	2.8	WSW	2.8	SW	3.1	SW	4.2	10.
WNW	8.3	WNW	7.8	WNW	7.1	WNW	5.6	WNW	4.9	WNW	5.3	W	5.4	W	5.3	WSW	5.4	W	5.5	W	4.2	W	5.2	11.
W	9.8	W	9.0	WSW	9.2	WSW	7.8	WSW	7.0	W	8.0	WSW	7.2	SW	5.8	SW	7.0	SW	7.4	SW	6.6	SW	5.2	12.
SW	7.1	SW	5.7	SW	6.0	WSW	7.8	W	7.9	WNW	7.3	W	7.4	WSW	7.3	W	8.5	W	9.0	WSW	9.4	WSW	8.4	13.
W	11.2	W	12.6	W	12.4	W	11.1	W	8.5	W	6.3	WSW	6.6	WSW	5.6	SW	4.3	SSE	4.0	SE	4.9	SE	4.8	14.
SSW	7.3	W	7.7	W	4.6	SW	3.1	SW	2.6	SSW	2.3	WNW	4.0	WNW	3.3	WSW	2.2	SSE	3.0	SSE	3.5	S	3.4	15.
WSW	3.7	W	3.3	WSW	2.7	W	3.3	WNW	3.6	WNW	3.8	WNW	2.4	W	1.5	W	3.6	SW	1.3	SW	1.4	SSW	2.2	16.
WSW	6.4	WNW	5.4	W	5.3	WNW	5.0	NW	1.7	WSW	3.6	W	4.8	W	4.3	W	4.0	W	5.3	WNW	4.2	WNW	4.4	17.
W	6.1	W	4.6	WSW	5.2	W	4.5	W	5.9	W	4.9	W	2.1	WSW	3.3	WSW	1.8	SW	3.2	SW	3.4	SW	4.0	18.
WSW	6.2	SSW	6.5	WSW	6.1	WSW	7.2	WSW	6.3	WSW	4.9	WSW	3.0	WSW	3.0	SW	3.3	W	2.8	SW	2.0	SW	2.4	19.
S	6.2	S	4.8	SSW	5.1	SSW	5.6	SSW	5.8	WSW	6.2	W	6.4	WSW	4.4	WSW	4.1	WSW	5.6	WSW	5.5	WSW	5.5	20.
WSW	6.2	WSW	6.8	WSW	6.8	WSW	7.9	WSW	6.7	WSW	7.0	WSW	8.6	WSW	9.0	WSW	10.2	WSW	7.0	WSW	7.8	WSW	7.9	21.
SSW	10.0	SSW	10.0	SW	9.6	SW	6.2	SW	5.7	SW	5.7	SW	5.7	WSW	3.8	WNW	5.5	WSW	6.0	WSW	4.4	WSW	6.8	22.
SSE	3.2	SSE	3.5	SSE	3.4	SE	2.5	ESE	2.8	E	2.8	ENE	3.0	E	2.9	E	3.3	E	4.0	E	3.4	ESE	3.4	23.
WNW	6.9	W	6.5	WNW	4.6	WNW	3.5	WNW	1.8	NNE	1.8	E	1.6	E	0.9	E	1.3	W	3.6	WNW	4.8	WNW	5.3	24.
NW	1.8	WSW	2.1	NW	2.1	NNW	1.4	NNW	2.1	N	2.9	N	2.2	N	2.2	N	1.0	N	0.4	NNW	0.6	NNW	1.0	25.
ENE	2.8	E	2.9	ESE	2.5	ESE	2.4	ESE	2.4	ESE	2.2	ESE	1.7	ENE	2.0	ENE	2.5	E	2.0	E	1.4	E	1.2	26.
WNW	2.2	ESE	4.3	NW	3.0	NW	3.3	NW	4.1	WNW	2.7	WNW	1.7	WNW	1.9	NNW	2.1	N	3.6	NNW	3.0	NNW	3.0	27.

September 1894.

Windrichtung und

Datum	12-1		1-2		2-3		3-4		4-5		5-6		6-7		7-8		8-9		9-10		10-11		11-12	
	Richt.	G.	Richt.	G.	Richt.	G.	Richt.	G.	Richt.	G.	Richt.	G.	Richt.	G.	Richt.	G.	Richt.	G.	Richt.	G.	Richt.	G.	Richt.	G.
1.	S	2.5	S	2.5	S	1.7	SSE	2.2	SSE	2.0	SSW	1.9	SW	2.6	WSW	3.4	W	4.0	W	5.3	W	6.6	W	6.5
2.	WSW	3.8	WSW	3.6	WSW	3.1	WSW	4.1	WNW	4.4	WNW	3.8	NW	4.4	NW	4.8	NW	5.4	NW	5.9	WNW	5.2	WNW	6.1
3.	W	2.4	SW	2.0	SE	1.2	ESE	1.0	ESE	0.8	E	1.4	E	2.0	E	2.4	E	2.8	ENE	2.8	NNE	3.2	NE	2.7
4.	NW	2.9	NW	2.8	NW	2.6	NW	1.5	NW	1.8	WNW	1.9	WNW	1.9	WNW	2.0	W	2.2	NW	3.0	NW	2.2	WNW	2.6
5.	WSW	3.3	WSW	2.2	WSW	2.4	WSW	2.2	WNW	2.0	W	1.5	SW	1.5	SW	0.6	SW	1.0	SSW	1.4	SSW	1.9	SW	1.8
6.	SSE	2.0	SSE	1.5	SSE	1.0	SSE	0.6	SSE	0.5	SSE	0.9	SSE	1.0	SSE	1.0	NW	1.2	WNW	1.0	SW	1.4	SW	1.6
7.	SW	4.1	SW	4.8	SW	4.5	WSW	4.6	W	3.7	WSW	4.7	WSW	5.9	WSW	6.8	WSW	7.6	WSW	9.5	WSW	8.7	WSW	8.5
8.	SSW	6.2	SW	6.3	SW	5.5	SW	5.5	SSW	4.6	SSW	3.5	SSW	3.9	SSW	4.1	SW	4.9	SW	5.8	SSW	5.7	SW	5.8
9.	S	1.9	SSW	1.1	SSW	0.8	SSW	2.0	NW	3.8	NW	2.8	NW	2.6	NW	4.0	WNW	4.4	WNW	4.4	NNE	3.9	ENE	3.3
10.	NNE	5.1	N	5.1	N	4.5	N	4.9	NNW	3.5	NNW	3.6	NNW	4.5	N	4.7	N	5.6	N	5.5	NNW	6.5	NNE	4.8
11.	WNW	1.8	WNW	1.8	W	1.6	WSW	2.3	WSW	2.5	SW	1.8	SW	1.4	W	1.8	WNW	2.6	WNW	4.6	W	5.3	W	5.4
12.	SW	4.8	SW	4.2	WSW	4.6	WSW	6.8	WSW	7.2	WSW	6.4	WSW	8.0	WSW	7.2	WSW	7.0	WSW	7.1	WSW	8.5	WSW	9.3
13.	W	5.7	W	6.2	W	6.4	W	6.6	W	7.2	W	7.2	W	7.4	WNW	8.2	WNW	10.0	WNW	8.8	WNW	8.4	WNW	9.0
14.	WNW	5.2	WNW	4.7	WNW	4.0	WNW	3.9	NW	3.6	WNW	2.7	WNW	2.7	NW	4.1	NW	4.3	NW	3.2	NW	4.7	NNW	5.2
15.	WSW	1.6	WSW	2.2	WSW	2.0	WSW	1.0	WSW	2.6	WSW	2.1	W	3.7	WNW	4.4	WNW	4.1	WNW	5.2	WNW	4.3	WNW	4.4
16.	W	4.0	W	3.8	WSW	4.4	WSW	4.8	WSW	4.8	WSW	4.3	WSW	4.6	WSW	5.8	WSW	4.2	W	4.5	NW	4.5	WNW	4.5
17.	NNW	1.7	NNW	1.8	N	2.6	N	2.5	NE	1.8	ENE	2.0	ESE	2.0	ESE	2.4	ESE	2.5	E	2.5	E	3.7	ENE	3.5
18.	E	1.8	ENE	2.2	ENE	2.0	ENE	2.0	ENE	2.2	ENE	1.6	ENE	2.4	ENE	1.6	ENE	2.3	ENE	4.2	ENE	5.9	ENE	6.8
19.	ENE	1.2	ENE	1.4	NNE	0.8	NNE	0.4	NNE	0.2	NE	0.7	E	0.5	E	0.7	ESE	1.5	SE	1.6	SE	1.7	ESE	2.2
20.	ESE	0.4	ESE	1.0	S	1.0	S	0.6	S	0.6	S	0.4	S	0.2	S	0.2	S	0.4	S	1.2	WSW	0.8	WSW	1.8
21.	NNW	0.8	NW	0.6	NW	0.8	NNW	0.6	NNW	1.5	N	0.7	N	0.6	N	0.4	NNE	1.0	NE	1.2	ENE	1.1	E	1.2
22.	ESE	4.1	ESE	3.7	W	2.4	WSW	3.3	WSW	1.7	ESE	2.6	ESE	3.4	ESE	3.2	SE	4.7	SSE	5.2	SSE	3.7	SSE	4.0
23.	WSW	6.9	WSW	6.5	SW	5.7	SW	6.8	SW	8.1	SW	8.4	WSW	8.8	WSW	8.4	WSW	7.2	WNW	7.3	WNW	5.2	WNW	6.9
24.	WNW	1.6	WNW	1.7	N	1.5	N	1.2	SW	1.1	SSW	1.0	S	1.4	SSE	0.9	ESE	2.0	E	2.2	E	2.9	ESE	3.6
25.	NE	3.0	NNE	2.5	NE	3.6	NE	2.9	NE	2.7	NE	3.7	NE	3.8	ENE	4.0	ENE	4.2	ENE	4.6	ENE	4.5	E	4.9
26.	ESE	3.7	ESE	4.0	ESE	4.2	ESE	4.2	SE	5.4	SE	4.7	S	4.5	SSW	3.5	SSE	3.4	SSW	4.3	SW	5.6	SSW	6.6
27.	W	6.0	W	5.2	W	6.4	W	5.0	WSW	4.8	W	4.8	W	3.2	W	3.6	WNW	4.2	W	5.1	W	5.4	W	6.2
28.	WSW	6.3	WSW	8.4	WSW	8.4	WSW	8.7	WSW	8.4	SW	8.4	WSW	9.4	WSW	10.4	WSW	10.6	WSW	10.7	W	8.8	W	10.2
29.	WSW	4.9	WSW	5.1	W	4.8	W	4.5	W	4.8	W	4.6	W	4.4	W	4.6	WNW	6.0	WNW	5.4	WNW	4.8	WNW	4.6
30.	NNE	2.6	NNE	3.1	NNE	3.2	NNE	2.8	N	2.5	NNE	2.9	N	3.0	NNW	2.8	N	2.2	NNE	2.2	NNE	2.8	NW	3.5
Mittel		3.41		3.40		3.26		3.32		3.36		3.23		3.52		3.73		4.12		4.52		4.60		4.92

October 1894.

Windrichtung und

1.	NNE	3.5	NNE	3.0	N	3.0	N	3.2	N	3.5	NNE	4.0	NNE	3.9	NNE	4.0	NNE	5.2	NNE	5.4	NE	5.7	NNE	6.1
2.	NNE	3.3	NNE	3.3	NNE	3.4	NNE	3.2	NNE	3.5	NNE	3.0	NNE	4.6	NNE	4.4	NE	5.0	NE	5.2	NE	7.2	NE	6.5
3.	NNE	2.2	NNE	2.6	NNE	2.4	NNE	2.7	NNW	2.5	NNW	2.3	N	2.9	N	1.6	NNE	1.3	E	1.1	NNE	2.8	N	4.0
4.	NW	2.1	NW	2.2	NW	2.8	NW	2.8	NW	2.8	NW	3.0	NNW	3.4	N	3.4	NNE	3.9	NNE	5.0	NNE	5.4	NNE	6.8
5.	N	5.0	NNE	5.2	NNE	5.1	NNE	4.8	NNE	5.2	NNE	5.1	NNE	5.1	NNE	4.8	NNE	4.9	NNE	5.6	NNE	5.7	NE	5.4
6.	NNE	2.4	NNE	2.4	NNE	2.5	NNE	2.0	NNE	1.9	N	1.7	N	1.6	NNE	1.6	NNE	1.6	NNE	2.0	NNE	1.9	N	1.3
7.	NE	2.5	NE	2.0	NE	2.5	NE	2.5	NE	2.7	NE	2.7	NE	2.8	ENE	3.1	E	2.7	E	2.4	E	2.5	ENE	3.1
8.	ENE	1.6	ENE	1.5	NE	2.2	NE	1.5	NE	1.6	NE	2.6	ENE	2.4	E	2.3	E	3.2	E	3.1	ENE	3.3	ENE	3.6
9.	NNE	2.5	NNE	4.6	ESE	1.7	ENE	0.4	ENE	1.2	ENE	1.5	NE	2.7	ENE	2.8	ENE	2.1	E	1.1	ESE	1.0	ESE	1.1
10.	W	1.4	WSW	1.6	SW	0.4	SW	1.4	WSW	1.3	WSW	0.1	SW	0.4	SW	1.0	—	0.0	SW	0.5	SW	2.5	SW	1.8
11.	NE	0.8	NW	1.3	NW	0.3	NW	0.6	NW	0.6	NW	0.8	NW	0.6	N	0.6	N	0.2	N	0.6	NNW	0.6	N	1.5
12.	NE	1.0	NE	1.1	NE	1.3	NNE	1.7	NNW	1.4	NNW	1.3	N	1.4	NNE	2.4	NE	2.8	NE	2.3	NNE	2.2	NNE	2.0
13.	WSW	0.6	WSW	0.7	WSW	0.5	ESE	0.4	SE	0.4	SE	0.3	ESE	1.0	SE	1.0	SSE	2.1	SSE	3.8	S	3.8	SSE	3.3
14.	SSW	4.1	SSW	3.4	S	3.9	S	4.2	S	4.5	SSW	4.8	SSW	4.9	SW	5.0	SW	4.7	WSW	6.0	NW	4.6	NW	4.5
15.	WSW	4.9	WSW	3.7	WSW	3.1	WSW	4.1	W	4.7	WNW	4.0	W	4.6	W	4.4	WSW	4.8	WSW	6.7	SW	5.6	SW	6.2
16.	SSW	3.3	SW	2.4	SW	1.8	SW	1.7	W	1.8	NW	2.2	WNW	2.7	W	2.8	WNW	3.7	WNW	6.4	WNW	7.7	WNW	7.9
17.	WNW	4.0	WNW	4.3	WNW	3.6	W	3.7	W	3.6	WSW	3.8	WSW	4.6	WSW	4.4	W	4.7	W	5.0	WSW	6.0	WSW	5.2
18.	SW	6.1	SW	6.2	SW	5.7	SSW	4.9	SSW	5.2	SSW	5.2	SSW	5.2	SSW	5.8	SSW	4.9	SSW	5.2	SSW	5.7	SSW	4.6
19.	—	0.0	—	0.0	—	0.0	N	0.4	N	0.8	NNE	1.8	NNW	1.2	NNE	2.1	NNE	2.0	N	2.0	NNE	2.1	NNE	3.2
20.	NE	4.1	NE	3.9	NE	4.2	NE	3.6	NE	4.4	NE	5.0	NE	5.2	NE	6.5	NE	7.4	ENE	6.6	ENE	7.8	ENE	7.6
21.	ENE	4.0	ENE	3.1	ENE	3.0	ENE	2.7	E	3.2	E	3.8	ESE	3.7	ESE	4.2	SE	5.1	SSE	4.4	SSW	5.6	SW	9.4
22.	SSW	9.8	SSW	11.2	SW	13.6	SW	15.0	WSW	14.2	SW	14.4	WSW	11.4	WSW	11.6	WSW	10.0	WSW	8.9	WSW	8.6	WSW	9.4
23.	NE	1.2	NE	1.0	SW	1.5	WSW	2.5	WSW	2.8	WNW	3.2	NNW	2.0	NW	2.6	NW	2.4	WNW	2.1	NW	1.8	NW	2.2
24.	SE	1.4	SE	2.1	ESE	2.8	ESE	3.0	ESE	2.8	ESE	3.7	ESE	3.4	ESE	3.1	ESE	3.2	ESE	4.0	ESE	4.8	ESE	4.6
25.	SE	7.2	SSE	7.3	S	6.2	SSW	6.7	SSW	5.4	S	5.2	SSE	5.1	SSE	5.0	SSE	5.8	S	6.8	SSW	8.0	SSW	8.6
26.	S	7.2	S	7.1	SSW	8.0	SSW	9.6	SW	11.3	SW	10.8	SW	10.4	SSW	10.0	WSW	13.2	SW	14.5	WSW	13.8	WSW	15.4
27.	ESE	2.4	SE	4.0	SSE	4.2	S	5.5	SE	6.0	SSE	5.6	S	7.6	SSW	6.2	SSW	5.9	SSW	5.1	SW	8.3	WSW	11.5
28.	SW	5.6	WSW	8.8	WSW	9.0	WSW	9.9	WSW	8.8	WSW	9.3	WSW	8.2	W	8.2	WSW	8.7	W	8.5	W	9.8	W	9.6
29.	WSW	4.4	WSW	4.2	WSW	4.7	WSW	4.2	WSW	3.5	WSW	3.8	WSW	3.8	WSW	4.4	SW	5.0	SW	5.3	SW	7.1	SW	8.0
30.	SSW	6.7	SSW	8.2	SSW	7.2	S	6.4	S	7.6	S	7.3	SSW	7.5	WSW	7.8	WSW	11.4	WSW	9.1	SW	9.0	SW	9.3
31.	W	6.6	W	8.6	W	8.2	WNW	7.8	WNW	9.0	WNW	9.0	WNW	7.2	NW	7.8	NW	9.8	NW	9.7	NW	9.2	NW	9.7
Mittel		3.61		3.90		3.83		3.97		4.14		4.24		4.24		4.35		4.76		4.98		5.49		5.92

Windgeschwindigkeit (in Metern pro Secunde).

September 1894.

G.	12--1		1--2		2--3		3--4		4--5		5--6		6--7		7--8		8--9		9--10		10--11		11--12		Datum
	Richt.	G.	Richt.	G.	Richt.	G.	Richt.	G.	Richt.	G.	Richt.	G.	Richt.	G.	Richt.	G.	Richt.	G.	Richt.	G.	Richt.	G.	Richt.	G.	
6.5	W	8.2	WNW	6.8	WNW	7.0	WNW	6.1	WNW	6.9	NW	4.9	WNW	3.6	W	2.8	W	3.2	W	4.2	WSW	3.9	WSW	4.3	1.
2.7	WNW	5.4	W	5.6	W	6.0	W	6.8	W	6.3	W	4.8	W	3.9	W	3.1	WSW	3.0	W	2.8	W	3.0	W	2.6	2.
2.6	NE	3.7	NE	3.5	NNE	3.5	NNE	4.5	N	5.0	NNE	4.4	NNE	3.6	NNE	2.2	NE	1.8	NE	1.3	NW	1.9	NW	2.3	3.
1.8	NW	2.2	WNW	1.8	WSW	2.1	W	1.8	W	1.7	ESE	1.5	SW	2.0	SW	2.4	SW	3.0	SSW	2.2	SW	2.4	SW	2.1	4.
1.8	SSW	4.4	SSE	5.3	SW	4.4	SW	4.8	SW	5.1	NNW	4.2	NNE	1.9	NE	0.8	ESE	1.2	SE	1.8	SE	2.0	SSE	1.9	5.
1.6	NW	1.7	NW	1.7	SE	1.3	NNW	2.7	NW	3.2	WNW	1.7	NW	2.8	SW	1.6	WSW	3.0	WSW	4.1	W	4.2	W	4.1	6.
8.5	WSW	7.2	W	7.6	WSW	8.4	WSW	9.8	WSW	8.8	W	10.6	WSW	7.0	SW	6.3	SSW	5.9	SSW	5.9	SW	7.4	SW	6.7	7.
5.8	SW	5.5	SW	3.9	SSW	4.0	SSW	4.1	SSE	4.1	SSE	3.9	SSE	3.5	SE	2.5	SSE	2.7	S	2.7	SSW	3.1	SSW	2.4	8.
3.3	NE	3.4	NE	3.4	NNE	2.2	NNE	3.4	NNE	4.0	NNE	3.5	NNE	4.1	NNE	2.9	N	2.9	NNW	2.8	NNW	4.0	N	5.5	9.
4.8	N	4.9	N	4.1	NNW	5.0	NNW	5.1	NNW	4.1	N	3.6	NNW	1.9	NW	2.2	WNW	2.9	WNW	2.4	WNW	2.2	WNW	1.8	10.
5.4	W	5.4	W	5.9	WSW	6.1	WSW	6.8	W	7.2	W	4.8	WSW	3.7	WSW	3.5	WSW	3.3	SW	4.8	SW	5.7	SW	5.4	11.
9.3	W	8.9	W	8.0	W	8.8	WNW	8.2	WNW	8.6	WNW	7.1	WNW	4.0	W	5.3	WNW	6.0	W	4.3	W	4.7	W	4.5	12.
9.0	WNW	8.6	W	8.3	WNW	8.7	WNW	6.8	WNW	8.3	WNW	7.9	WNW	8.0	WNW	7.6	NW	7.1	NW	6.7	WNW	6.5	WNW	4.9	13.
5.2	N	6.3	NNW	6.2	NNW	6.0	NNW	6.2	NNW	5.5	N	4.6	NNE	3.0	N	1.8	N	1.0	N	0.8	NNW	0.9	NNW	0.9	14.
4.4	WNW	5.4	WNW	6.0	WNW	6.2	WNW	6.1	WNW	5.2	WSW	4.2	WSW	4.7	WSW	4.6	WSW	4.7	WSW	3.9	WSW	3.3	WNW	3.9	15.
4.5	WNW	3.9	WNW	3.7	W	3.7	W	3.9	WNW	3.1	W	2.3	W	1.8	WNW	2.2	N	1.6	NNW	2.2	NNW	2.7	NNW	3.0	16.
3.5	ENE	5.0	ENE	5.2	E	4.7	ENE	5.6	ENE	5.1	ENE	4.1	ENE	3.7	ENE	3.9	ENE	4.8	E	3.3	ENE	2.7	ENE	3.2	17.
2.8	E	6.4	E	6.0	E	6.0	ESE	5.6	E	5.2	ENE	4.4	ENE	4.1	ENE	3.2	ENE	2.6	ENE	2.7	ENE	3.0	E	1.7	18.
2.2	E	2.5	ESE	2.5	ESE	2.2	E	2.6	E	1.9	E	1.4	E	1.4	E	0.8	E	0.2	E	0.7	ESE	0.5	ESE	0.4	19.
1.8	WSW	3.1	WNW	3.2	NW	3.9	NW	3.8	NW	3.4	NNW	1.8	NNE	2.0	N	1.9	NNW	2.5	NW	3.2	NW	1.6	NNW	0.8	20.
1.2	E	1.2	SE	1.6	SSW	1.5	SSE	1.2	SE	0.9	SE	1.0	SE	1.1	ESE	2.1	ESE	3.0	ESE	2.9	ESE	3.8	ESE	3.2	21.
4.0	SSW	3.4	SW	3.1	WSW	3.9	WNW	5.4	W	5.6	W	4.2	WSW	3.4	WSW	4.2	WSW	5.0	WSW	5.6	WSW	7.2	WSW	5.7	22.
5.9	WNW	6.7	WNW	7.7	NW	0.9	NW	7.8	NW	6.6	NW	5.6	WNW	4.4	NW	3.3	WNW	2.8	NW	2.9	N	1.6	NW	1.8	23.
4.9	ESE	3.7	ESE	3.6	ESE	3.8	ESE	3.4	ENE	3.2	ENE	3.4	ENE	3.4	ENE	3.2	ENE	3.0	E	1.8	ENE	2.2	NE	2.4	24.
4.9	E	5.2	E	4.5	ESE	4.5	ESE	4.0	E	2.5	E	2.8	E	3.4	E	3.4	E	3.8	E	4.0	E	3.7	ESE	4.0	25.
6.6	SSW	9.3	SSW	7.7	SSW	7.7	SW	9.4	SW	6.8	SW	5.0	SW	4.1	SW	4.4	SW	5.8	WSW	5.8	WSW	5.4	W	4.4	26.
5.2	WNW	5.6	WSW	6.5	W	7.2	W	7.2	WSW	6.9	WSW	7.0	SW	6.2	WSW	7.2	WSW	6.9	WSW	7.0	WSW	6.2	SW	5.5	27.
0.2	W	10.3	WSW	9.5	W	9.0	WSW	7.1	WSW	6.5	W	5.6	WNW	6.3	WNW	5.7	W	4.9	W	5.6	WSW	5.1	WSW	5.4	28.
4.6	NW	3.4	NW	4.7	NNE	2.2	NNE	2.6	NNE	2.5	NNE	2.4	NE	2.9	NE	2.6	NE	2.6	NE	3.0	NE	2.6	NNE	2.9	29.
3.5	NNE	2.3	N	3.8	NNE	4.3	NNE	4.4	NNE	3.5	NNE	1.6	NW	1.7	NW	2.3	NW	2.9	NNW	2.9	N	3.2	NNW	3.1	30.
92		5.11		5.05		5.04		5.24		4.92		4.15		3.59		3.31		3.47		3.48		3.56		3.36	Mittel

Windgeschwindigkeit (in Metern pro Secunde).

October 1894.

6.1	NNE	5.5	NNE	6.3	NE	6.9	NE	6.5	NNE	5.3	NNE	3.8	NNE	3.7	NNE	4.8	NNE	5.8	NNE	5.8	NNE	4.7	NNE	3.6	1.
5.5	NNE	6.2	NE	5.7	NE	5.2	NE	6.0	NE	5.4	NE	4.0	NE	4.2	NE	4.2	NE	3.7	NE	3.3	NNE	4.0	NE	3.4	2.
4.0	N	4.5	N	4.4	NNE	4.3	N	3.6	NNW	2.4	NNW	3.1	NNW	2.4	NE	3.4	NNW	2.8	NW	2.8	NNW	2.8	NNW	1.9	3.
5.8	NNE	7.0	NNE	7.7	NNE	8.0	NNE	6.7	NNE	6.4	NNE	4.9	NNE	5.1	N	5.4	N	5.8	N	5.9	N	5.4	N	4.8	4.
5.4	NNE	5.5	NNE	5.2	NNE	5.2	NNE	4.3	NNE	3.1	NNE	2.8	NNE	2.6	NNE	3.7	NNE	4.1	NNE	3.7	NNE	2.8	N	1.9	5.
1.3	N	1.2	NNE	2.1	NE	2.6	NE	2.2	NNE	1.7	NE	2.4	NNE	2.0	NNE	1.6	NNE	2.0	NNE	2.1	NE	2.4	NE	2.6	6.
3.1	E	2.4	E	2.1	E	1.9	ENE	2.1	ENE	2.6	ENE	4.1	ENE	3.3	ENE	2.1	ENE	3.1	ENE	2.8	ENE	2.5	ENE	1.9	7.
3.6	ENE	3.4	ENE	2.9	ENE	2.8	E	2.0	NE	3.5	ENE	3.0	ENE	0.9	ENE	0.4	E	0.6	SSW	0.8	ENE	0.8	ENE	1.2	8.
1.1	NE	1.4	NW	2.1	WNW	2.0	WNW	1.9	WNW	1.5	WNW	1.7	WNW	2.2	WNW	2.6	WNW	1.9	WNW	1.6	WNW	2.7	NNW	2.5	9.
1.8	SW	1.2	WNW	0.8	W	1.0	W	0.5	W	1.3	W	0.6	W	0.4	SE	0.3	SE	0.1	-	0.0	NE	0.2	NE	0.3	10.
1.5	N	1.1	NE	1.1	E	1.0	NE	2.1	NE	2.2	NE	3.1	NE	2.9	ENE	2.0	NE	0.9	NE	0.8	NE	0.6	NE	1.2	11.
2.0	N	1.9	N	2.2	N	1.8	NNW	1.6	NNW	1.2	NNW	0.2	SW	0.2	WNW	0.5	WNW	1.5	WNW	1.1	WSW	1.3	WSW	1.0	12.
3.3	S	3.3	SSE	2.5	SSE	2.2	SSW	2.1	SSW	1.1	SSW	2.1	SSW	2.7	SSW	2.4	SSW	2.9	SSW	3.6	S	4.0	SSW	3.5	13.
4.5	WNW	3.8	WNW	4.0	WNW	5.6	WSW	4.3	SW	4.1	SW	4.1	SW	4.6	WSW	5.2	WSW	6.0	WSW	5.9	WSW	4.9	WSW	4.9	14.
5.2	WSW	5.9	WSW	5.3	SW	3.5	SW	4.5	SW	5.0	SW	4.4	SW	3.7	SW	3.3	SSW	4.3	WSW	4.0	SW	3.7	SSW	3.2	15.
7.9	NW	8.5	NW	9.4	NW	8.4	NW	7.4	NW	7.3	NW	7.1	NW	6.6	WNW	6.2	WNW	5.5	WNW	4.4	W	3.8	WNW	4.1	16.
5.6	WSW	4.7	WSW	4.8	WSW	5.7	WSW	6.3	SW	4.4	SW	3.7	SSW	4.1	SSW	4.3	SSW	4.7	SW	5.4	SW	5.3	SW	5.2	17.
4.2	SW	4.2	WSW	3.2	SW	2.1	SSW	2.2	SSE	3.0	SE	2.0	ESE	2.4	SE	2.2	SE	2.1	ESE	1.3	ESE	1.8	ESE	0.4	18.
3.2	NNE	3.4	NNE	4.2	NNE	4.0	NE	3.8	NE	3.2	NE	2.8	NE	3.2	NNE	3.4	NE	4.3	NE	4.0	NE	3.7	NE	3.5	19.
7.6	ENE	7.2	ENE	7.3	ENE	7.5	ENE	6.9	ENE	6.5	ENE	6.2	ENE	5.5	ENE	4.4	NE	4.1	NE	4.7	NE	4.5	NE	4.5	20.
9.4	SW	10.3	SW	8.4	SSW	7.6	SSW	7.5	SSW	7.6	S	7.2	S	8.2	SSW	9.2	S	8.2	SSW	9.9	SSW	9.7	SSW	10.4	21.
9.4	WSW	7.2	WSW	5.3	WSW	3.8	WNW	3.1	NW	2.0	N	1.6	NNE	1.4	ENE	1.4	N	2.2	N	2.4	NNW	2.3	NNE	2.1	22.
2.2	WNW	2.4	WSW	2.4	WSW	2.0	WSW	2.0	SW	1.8	SW	1.8	SW	1.6	SW	1.6	SW	1.4	SW	0.8	SW	0.8	SW	1.4	23.
4.																									

November 1894.

Windrichtung und

Datum	12-1		1-2		2-3		3-4		4-5		5-6		6-7		7-8		8-9		9-10		10-11		11-12	
	Richt.	G.	Richt.	G.	Richt.	G.	Richt.	G.	Richt.	G.	Richt.	G.	Richt.	G.	Richt.	G.	Richt.	G.	Richt.	G.	Richt.	G.	Richt.	G.
1.	WNW	0.6	WNW	1.1	ESE	1.1	SE	1.6	SE	2.5	SE	2.8	SE	3.4	SE	3.7	SSE	5.0	SSE	5.9	SSE	7.9	SSE	7.4
2.	SE	5.9	SE	7.2	SE	6.7	SE	6.0	SE	6.1	SE	7.6	SE	8.2	SE	8.8	SSE	9.6	SSE	8.3	SSE	7.9	SE	6.5
3.	SW	3.4	SSW	3.2	S	3.0	SSW	3.1	SSE	2.9	SSE	3.3	SSE	3.1	S	3.6	S	2.5	S	2.4	S	2.3	SSE	1.6
4.	SE	4.1	SE	4.5	SE	4.1	SE	3.5	SE	3.8	SE	3.9	SE	4.0	SE	3.5	SE	3.4	SSE	2.7	SSE	2.8	SSE	2.0
5.	WSW	5.5	WSW	5.0	WSW	5.0	WSW	4.1	SW	4.0	SSW	4.3	SW	4.3	SSW	5.1	SSW	5.0	SSW	5.2	SW	5.8	SW	6.9
6.	SW	6.0	SW	6.2	SSW	5.3	SW	5.3	SW	5.2	WSW	6.2	W	7.3	W	6.0	WNW	7.4	WNW	9.6	WNW	9.6	WNW	9.9
7.	WSW	5.4	W	5.9	WSW	4.1	WSW	3.5	SW	2.6	SW	2.3	SW	2.4	SSW	2.1	S	1.5	SE	1.2	SE	1.6	SE	2.0
8.	SE	6.1	SE	5.0	SE	5.9	SE	6.5	SE	6.0	SE	5.8	SE	5.8	SSE	5.6	SSE	4.9	S	6.4	S	5.6	SSW	5.2
9.	WSW	3.7	SW	3.5	SSW	3.0	SSW	2.8	SSE	1.1	S	1.7	SSW	1.7	SSW	2.2	SSW	2.8	SSW	3.0	SSW	2.9	SSW	3.4
10.	SSE	4.2	S	3.9	SSE	4.1	SSE	4.8	SE	4.8	SSE	6.3	SSE	5.8	SSE	7.8	SSE	6.6	SSE	7.2	SSE	7.8	S	6.3
11.	S	5.7	SSW	4.1	SW	4.0	SW	4.7	SSW	3.0	SSW	3.4	SW	4.6	SW	3.3	SW	2.4	SW	4.9	WSW	8.3	WSW	11.1
12.	WSW	8.7	WSW	7.2	SW	6.2	SSW	5.0	SSW	5.8	S	6.2	SSE	6.0	S	7.6	SSE	6.6	SE	5.9	SSE	9.4	SSE	8.1
13.	SSE	7.7	SSE	9.2	SSE	8.6	SSE	8.6	SSW	11.6	SSW	11.2	SSW	13.0	SW	16.4	SW	15.2	SW	14.6	WSW	18.0	WSW	16.6
14.	SW	4.7	SSW	4.3	SSW	4.9	SW	6.6	SSW	5.6	SSW	6.2	SSW	7.4	S	6.2	S	6.0	S	7.4	S	6.5	S	7.3
15.	SE	2.8	SE	3.3	S	7.2	S	8.3	S	7.9	S	8.8	S	8.5	S	7.2	SSE	5.5	SE	4.7	SE	4.9	SSE	5.3
16.	ESE	3.5	SE	2.4	SE	2.0	SE	2.0	SE	1.5	NNW	1.6	NNW	1.5	NNW	3.0	NNW	2.1	N	2.4	N	2.6	NNE	2.7
17.	NNW	2.4	NE	1.9	NE	1.0	NNE	1.4	NE	1.1	N	1.6	NW	1.9	NW	1.8	NNW	1.9	N	1.7	NE	1.4	N	1.9
18.	ENE	2.8	ENE	2.6	ENE	2.4	NE	2.1	NE	2.5	NE	2.8	NE	2.1	NE	2.5	NE	2.6	NE	2.8	NE	3.4	NE	3.7
19.	SE	3.2	SSE	4.3	SSE	3.7	S	2.8	SSE	2.4	S	3.2	SSW	2.4	SSW	2.8	SSE	2.5	SSE	2.9	SSE	3.2	SSE	3.4
20.	SE	3.4	SE	4.9	SSE	5.3	S	4.9	S	5.0	S	5.3	SSE	4.5	SW	3.0	WSW	2.3	W	2.5	W	3.7	WSW	2.0
21.	SSE	1.5	SSE	1.3	SSE	1.5	SSE	1.4	SSE	2.0	SSE	2.6	SSW	3.1	SSE	3.7	SSW	2.9	WSW	2.2	W	2.9	WNW	5.2
22.	WNW	3.0	WNW	3.0	W	2.6	W	2.2	WNW	1.7	W	1.5	WNW	2.1	W	1.9	W	1.0	W	1.4	WSW	2.0	WSW	1.6
23.	SSE	4.1	SSE	4.5	SE	3.1	SSE	3.3	SSE	2.6	SE	3.5	SSE	3.8	S	3.8	SSE	3.7	SE	2.1	SSE	3.2	SSE	3.4
24.	SW	0.9	N	1.5	WNW	2.2	WNW	2.2	WNW	2.2	NW	3.2	NW	3.4	NNW	3.1	N	2.5	NNE	2.4	ENE	2.9	E	3.2
25.	ESE	4.2	E	4.1	ENE	3.9	ENE	4.1	ENE	4.8	ENE	5.3	ENE	5.3	ENE	5.1	ENE	5.2	ENE	4.7	ENE	4.6	ENE	5.5
26.	E	4.9	E	6.5	E	5.6	E	5.2	E	5.6	ENE	6.4	E	5.7	E	5.2	E	6.5	E	6.1	ENE	7.1	E	6.6
27.	ENE	5.2	ENE	5.5	ENE	4.8	E	5.0	ENE	5.5	ENE	4.6	E	4.9	ENE	4.8	ENE	5.0	E	5.5	ENE	4.9	ENE	4.1
28.	ESE	1.7	ESE	1.2	ESE	0.8	E	0.6	SE	0.4	NNE	1.2	NNE	1.2	NNE	1.0	NNE	0.6	NW	0.8	NW	1.4	NW	1.4
29.	WNW	1.3	W	2.5	WSW	2.2	W	2.1	WSW	1.8	WSW	1.2	SW	2.5	WSW	2.7	WSW	2.0	SW	2.6	SW	3.3	WSW	2.7
30.	WNW	7.4	WNW	8.6	WNW	9.5	WNW	9.5	WNW	8.2	WNW	9.6	WNW	7.8	WNW	9.7	WNW	8.9	WNW	10.0	WNW	9.7	WNW	10.4
Mittel		4.13		4.28		4.13		4.11		4.01		4.45		4.59		4.77		4.47		4.65		5.25		5.24

December 1894.

Windrichtung und

1.	WNW	5.7	WNW	5.6	WNW	6.4	NW	5.9	NW	4.6	WNW	4.2	WNW	3.3	WNW	3.0	WNW	3.5	NW	4.3	NW	3.4	WNW	3.0
2.	W	4.4	W	3.9	W	3.4	W	3.5	W	3.5	WSW	3.5	WSW	2.0	W	2.3	W	1.7	W	2.4	W	1.9	WNW	2.7
3.	SE	1.7	SE	1.4	SE	1.7	SE	1.8	ESE	2.5	SE	1.6	ESE	2.3	E	3.4	E	3.7	ESE	3.3	ESE	4.4	ESE	3.8
4.	ENE	3.9	E	3.9	ESE	3.3	ESE	3.3	ESE	3.9	ESE	3.2	ESE	3.5	ESE	3.8	ESE	3.3	ESE	2.9	ESE	2.6	ESE	3.2
5.	E	2.7	ENE	1.8	ENE	1.5	ENE	2.7	ENE	2.6	ENE	2.4	ENE	3.0	E	3.0	E	3.2	E	3.3	E	3.0	E	2.8
6.	E	1.8	ESE	1.2	ESE	1.5	ESE	1.6	ESE	1.4	ESE	1.4	ESE	0.8	ESE	0.6	SW	0.4	SW	0.5	SW	1.6	SW	2.5
7.	WSW	1.8	W	2.0	W	2.2	W	2.6	WNW	3.1	WNW	2.9	WNW	2.9	WSW	2.6	WSW	3.6	WNW	2.6	WNW	2.6	WSW	1.6
8.	SSW	2.1	SSW	1.3	SE	2.6	SE	2.2	SE	1.2	SE	1.4	SE	2.4	SE	1.6	SE	0.6	SE	0.8	SE	0.8	SE	1.1
9.	SSW	1.2	SE	1.5	SE	2.1	SE	1.1	SE	0.9	SE	0.6	SE	0.8	SE	0.8	SE	0.4	ESE	0.5	ESE	0.5	NE	0.8
10.	SE	1.3	SE	1.2	SE	0.4	SE	0.7	SE	1.4	SE	1.3	SE	1.1	SE	1.2	SE	1.2	SSE	1.6	S	1.4	SE	1.1
11.	SE	1.2	SE	0.8	SE	1.8	SE	1.3	SE	2.7	SE	2.4	SE	2.5	SE	3.2	SE	3.3	SE	3.6	SE	3.8	SE	3.7
12.	SE	3.9	SE	4.1	SE	4.5	SE	6.0	SE	5.2	SE	5.4	SE	5.5	SE	5.8	SE	5.9	SE	5.0	SE	4.3	SE	2.8
13.	SE	1.4	SE	0.8	SE	0.4	SE	1.4	SE	2.9	SE	2.7	SE	2.7	SSW	3.1	SW	3.2	SW	4.1	SW	3.8	WSW	4.6
14.	SSW	2.0	SSW	1.2	SSW	0.8	SSW	0.1	SSW	0.5	SSW	1.5	SE	0.3	SE	1.0	SSE	2.3	S	3.4	S	3.9	S	3.2
15.	SSE	2.8	SSE	2.5	SSE	3.3	S	3.3	S	4.0	S	3.5	S	3.6	SSW	3.6	SSW	3.9	S	4.2	SSW	6.2	SW	9.5
16.	WNW	5.4	WNW	5.6	W	5.5	WSW	4.7	WSW	4.7	WSW	7.1	W	9.0	W	10.8	W	12.0	WNW	11.1	W	10.6	W	9.0
17.	NW	7.5	NW	9.4	WNW	9.8	WNW	11.0	WNW	12.0	WNW	11.4	WNW	11.4	NW	10.8	NW	12.0	NW	10.0	WNW	8.3	NW	8.5
18.	SSW	4.6	S	7.1	S	6.4	S	6.8	SSE	6.4	SSE	5.4	SSE	6.4	S	6.4	S	6.4	S	6.0	SSW	5.6	SSW	5.7
19.	SW	7.9	SW	5.5	SW	4.0	WSW	6.9	SW	5.4	S	4.6	S	5.2	SSW	6.0	SSW	7.1	SW	6.8	SSW	6.7	SW	7.5
20.	SSW	5.7	SW	5.1	WSW	4.4	SSW	3.1	SW	6.2	SSW	5.8	S	5.8	SSE	4.8	SE	3.6	SE	3.4	SE	3.5	ESE	3.1
21.	NNE	4.5	N	2.7	NW	1.8	WNW	2.2	WNW	2.7	W	2.4	NW	2.7	NW	3.9	NW	3.4	NW	5.2	NW	5.7	NW	5.0
22.	S	4.6	S	4.4	S	6.3	S	6.6	S	5.9	SSE	5.7	S	6.8	S	5.9	S	6.9	S	7.4	SSW	8.0	SSW	9.6
23.	WSW	15.3	WSW	15.4	WSW	14.5	W	14.9	W	19.6	W	17.6	WNW	15.8	WNW	14.6	WNW	15.6	WNW	14.2	WNW	12.9	WNW	14.6
24.	W	7.9	WNW	7.9	W	6.6	W	6.5	WNW	4.8	W	3.2	W	2.7	WSW	3.1	W	3.6	W	5.4	W	5.0	WSW	3.4
25.	SW	2.0	SW	1.2	SW	1.0	WSW	0.3	—	0.0	WSW	0.2	WSW	0.4	SW	0.6	SW	0.2	SW	0.9	SSW	2.4	SSW	2.0
26.	SW	1.3	SW	2.0	SW	2.3	SW	1.6	SW	2.3	WSW	2.7	WSW	1.2	WSW	2.2	SW	2.4	SW	2.7	SSW	2.7	S	0.6
27.	W	8.1	W	6.9	WNW	7.2	WNW	6.4	NW	5.7	WNW	5.2	WNW	5.2	WNW	6.0	WNW	5.1	WNW	5.6	WNW	5.7	W	6.0
28.	WNW	8.0	WNW	8.2	NW	8.0	WNW	7.6	WNW	7.2	WNW	7.4	WNW	7.7	WNW	6.2	W	5.9	W	7.0	W	6.8	W	6.6
29.	SSW	6.5	SW	8.3	SW	11.4	SSW	10.6	SW	10.8	SSW	9.6	SW	13.0	SW	11.8	SW	15.5	WSW	13.0	WSW	11.3	SW	8.9
30.	SW	11.6	WSW	13.0	WSW	12.4	WSW	12.2	WSW	12.0	WSW	12.2	WSW	10.2	WSW	10.0	WSW	9.2	WSW	9.7	WSW	9.4	W	8.2
31.	SE	4.7	SE	5.2	SE	3.8	ESE	3.0	ESE	2.3	ESE	1.4	N	1.5	NNE	2.1	N	2.0	NW	3.2	NNW	3.9	NW	3.1
Mittel		4.63		4.55		4.56		4.58		4.79		4.51		4.57		4.65		4.87		4.97		4.93		4.78

Windgeschwindigkeit (in Metern pro Secunde).


November 1894.

Table with 24 columns (12-1 to 11-12) and 25 rows of wind speed data for November 1894. Columns include direction and speed, and a final 'Datum' column.

Windgeschwindigkeit (in Metern pro Secunde).

December 1894.

Table with 24 columns (12-1 to 11-12) and 25 rows of wind speed data for December 1894. Columns include direction and speed, and a final 'Datum' column.



III.

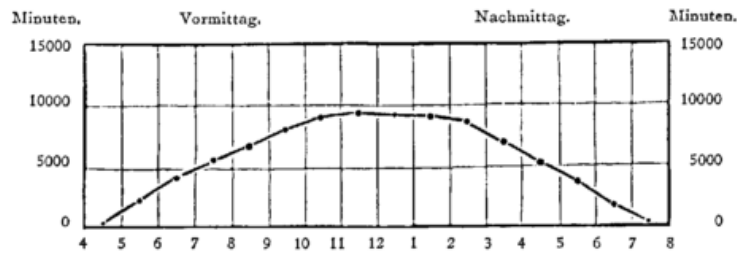
Continuirliche Registrirungen.

Sonnenschein.

1894.

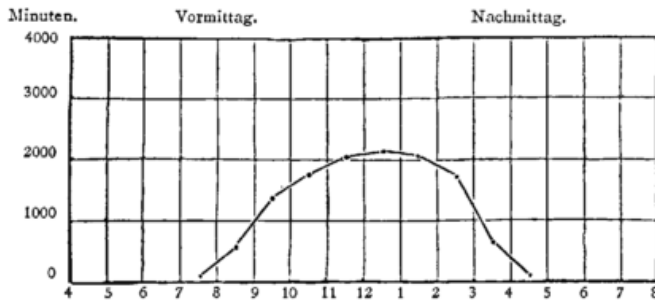


Jahres-Curven des Sonnenscheins. 1894.

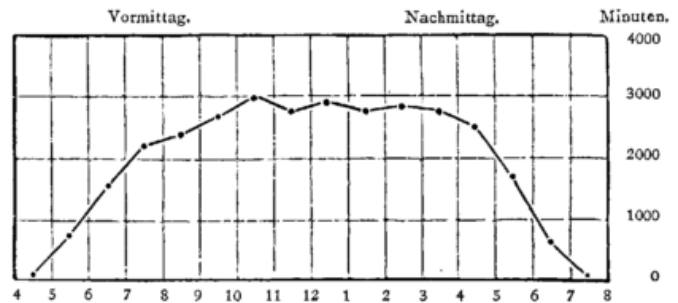


Sonnenschein in den einzelnen Jahreszeiten 1894.

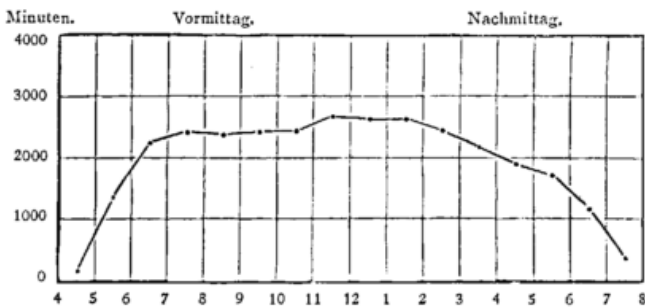
Winter.



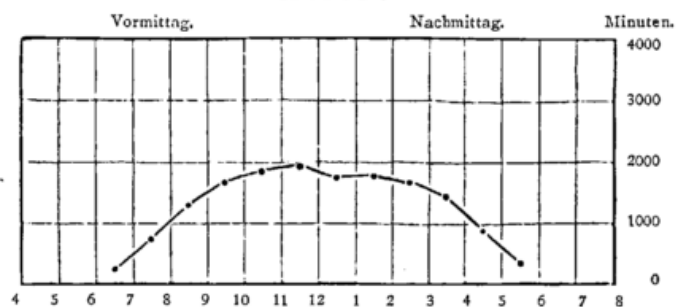
Frühjahr.



Sommer.



Herbst.



Jahres-Summe des Sonnenscheins

90572 Minuten.

Vertheilung auf die einzelnen Tagesstunden.

4-5	5-6	6-7	7-8	8-9	9-10	10-11	11-12	12-1	1-2	2-3	3-4	4-5	5-6	6-7	7-8
292	2240	4084	5508	6676	8145	8907	9218	9215	9164	8681	7059	5446	3738	1785	414

April

Sonnenschein.

1894.

Z = Zeitgleichung in Minuten.

I. Z = +3.9 6. Z = +2.4 11. Z = +1.0 16. Z = -0.3 21. Z = -1.4 26. Z = -2.3

Datum	Anf. Zeit		Stunden																	Dau.		Tages-Summe	
	h.	m.	1	2	3	4	5	6	7	8	9	10	11	12	1	2	3	4	5	6	7		8
1.	5	33	[Sunshine bars]																	6	33	700	
2.	5	31	[Sunshine bars]																	6	30	117	
3.	5	29	[Sunshine bars]																	6	32	147	
4.	5	27	[Sunshine bars]																	6	34	333	
5.	5	25	[Sunshine bars]																	6	35	660	
6.	5	23	[Sunshine bars]																	6	33	133	
7.	5	21	[Sunshine bars]																	6	40	630	
8.	5	19	[Sunshine bars]																	6	42	690	
9.	5	17	[Sunshine bars]																	6	44	705	
10.	5	15	[Sunshine bars]																	6	45	675	
11.	5	13	[Sunshine bars]																	6	43	434	
12.	5	11	[Sunshine bars]																	6	30	627	
13.	5	9	[Sunshine bars]																	6	32	383	
14.	5	7	[Sunshine bars]																	6	34	64	
15.	5	5	[Sunshine bars]																	6	35	77	
16.	5	3	[Sunshine bars]																	6	33	80	

17.	5	1	[Sunshine bars]																	7	0	3
18.	4	59	[Sunshine bars]																	7	2	310
19.	4	57	[Sunshine bars]																	7	4	160
20.	4	55	[Sunshine bars]																	7	6	156
21.	4	53	[Sunshine bars]																	7	8	21
22.	4	52	[Sunshine bars]																	7	10	—
23.	4	50	[Sunshine bars]																	7	12	129
24.	4	48	[Sunshine bars]																	7	14	335
25.	4	45	[Sunshine bars]																	7	15	636
26.	4	44	[Sunshine bars]																	7	17	312
27.	4	43	[Sunshine bars]																	7	19	122
28.	4	40	[Sunshine bars]																	7	21	108
29.	4	38	[Sunshine bars]																	7	23	—
30.	4	37	[Sunshine bars]																	7	24	—

Monats-Summe in Minuten .	—	7	333	796	862	878	863	722	536	573	955	919	801	517	45	—	9469
---------------------------	---	---	-----	-----	-----	-----	-----	-----	-----	-----	-----	-----	-----	-----	----	---	------

Mai

Sonnenschein.

1894.

Z = Zeitgleichung in Minuten.

1. Z = -3.0 6. Z = -3.5 11. Z = -3.8 16. Z = -3.8 21. Z = -3.6 26. Z = -3.2

Datum	⊙ Aufg. Wäre Zeit		h. m.																⊙ Untg. Wäre Zeit		Tages-Summen Minuten					
	h.	m.	1	2	3	4	5	6	7	8	9	10	11	12	1	2	3	4	5	6		7	8	9	h.	m.
1.	4	35																						7	26	2
2.	4	33																						7	28	—
3.	4	31																						7	30	83
4.	4	30																						7	32	88
5.	4	28																						7	33	316
6.	4	26																						7	35	807
7.	4	24																						7	37	205
8.	4	23																						7	38	606
9.	4	21																						7	40	720
10.	4	19																						7	42	480
11.	4	18																						7	43	240
12.	4	16																						7	45	347
13.	4	15																						7	46	533
14.	4	13																						7	48	370
15.	4	11																						7	50	840
16.	4	10																						7	51	767

17.	4	8																						7	53	593
18.	4	7																						7	54	782
19.	4	5																						7	56	839
20.	4	4																						7	57	720
21.	4	3																						7	58	—
22.	4	1																						8	0	—
23.	4	0																						8	1	26
24.	3	59																						8	2	815
25.	3	57																						8	3	785
26.	3	56																						8	5	—
27.	3	55																						8	6	406
28.	3	54																						8	7	339
29.	3	53																						8	8	418
30.	3	52																						8	9	623
31.	3	51																						8	10	537

Monats-Summen in Minuten .	127	767	965	970	930	1077	1178	1112	1017	879	926	905	947	854	570	60	13287
----------------------------	-----	-----	-----	-----	-----	------	------	------	------	-----	-----	-----	-----	-----	-----	----	-------

Juni

Sonnenschein.

1894.

Z = Zeitgleichung in Minuten.

I. Z = -2,4 6. Z = -1,6 11. Z = -0,7 16. Z = +0,4 21. Z = +1,5 26. Z = +2,6

Datum	☉ Aufg. Wahre Zeit		☉ Untg. Wahre Zeit																Tages- Summen Minuten	
	h.	m.	5a	6a	7a	8a	9a	10a	11a	12m	1p	2p	3p	4p	5p	6p	7p	8p		
1.	3	50	[Sunshine record]																8 11	444
2.	3	49	[Sunshine record]																8 12	100
3.	3	48	[Sunshine record]																8 13	31
4.	3	47	[Sunshine record]																8 14	315
5.	3	46	[Sunshine record]																8 14	693
6.	3	45	[Sunshine record]																8 15	427
7.	3	45	[Sunshine record]																8 16	211
8.	3	44	[Sunshine record]																8 17	146
9.	3	43	[Sunshine record]																8 17	394
10.	3	43	[Sunshine record]																8 18	12
11.	3	42	[Sunshine record]																8 18	313
12.	3	42	[Sunshine record]																8 19	40
13.	3	41	[Sunshine record]																8 19	120
14.	3	41	[Sunshine record]																8 20	1
15.	3	40	[Sunshine record]																8 20	—
16.	3	40	[Sunshine record]																8 20	135

17.	3	40	[Sunshine record]																8 20	62
18.	3	40	[Sunshine record]																8 21	407
19.	3	40	[Sunshine record]																8 21	227
20.	3	39	[Sunshine record]																8 21	640
21.	3	39	[Sunshine record]																8 21	31
22.	3	39	[Sunshine record]																8 21	354
23.	3	39	[Sunshine record]																8 21	831
24.	3	39	[Sunshine record]																8 20	71
25.	3	40	[Sunshine record]																8 20	598
26.	3	40	[Sunshine record]																8 20	694
27.	3	40	[Sunshine record]																8 20	851
28.	3	40	[Sunshine record]																8 19	855
29.	3	41	[Sunshine record]																8 19	872
30.	3	41	[Sunshine record]																8 18	664

Monats-Summen in Minuten .	72	555	623	736	739	734	666	816	923	969	856	796	698	618	524	214	10539
-------------------------------	----	-----	-----	-----	-----	-----	-----	-----	-----	-----	-----	-----	-----	-----	-----	-----	-------

Juli

Sonnenschein.

1894.

Z = Zeitgleichung in Minuten.

I. Z = +3,6 6. Z = +4,5 11. Z = +5,2 16. Z = +5,8 21. Z = +6,1 26. Z = +6,3

Datum	☉ Aufg. Wahre Zeit																	☉ Untg. Wahre Zeit		Tages- Summen Minuten
	h.	m.	43	44	45	46	47	48	49	50	51	52	53	54	55	56	57	58	h.	
1.	3	42	[Sunshine record]															8	18	771
2.	3	42	[Sunshine record]															8	17	788
3.	3	43	[Sunshine record]															8	17	418
4.	3	43	[Sunshine record]															8	10	132
5.	3	44	[Sunshine record]															8	16	313
6.	3	45	[Sunshine record]															8	15	829
7.	3	46	[Sunshine record]															8	14	722
8.	3	46	[Sunshine record]															8	13	285
9.	3	47	[Sunshine record]															8	12	197
10.	3	48	[Sunshine record]															8	11	191
11.	3	49	[Sunshine record]															8	10	16
12.	3	50	[Sunshine record]															8	9	600
13.	3	51	[Sunshine record]															8	8	526
14.	3	52	[Sunshine record]															8	7	1
15.	3	53	[Sunshine record]															8	6	545
16.	3	54	[Sunshine record]															8	5	397

17.	3	55	[Sunshine record]															8	4	139
18.	3	57	[Sunshine record]															8	3	396
19.	3	58	[Sunshine record]															8	2	364
20.	3	59	[Sunshine record]															8	0	265
21.	4	0	[Sunshine record]															7	59	441
22.	4	2	[Sunshine record]															7	58	539
23.	4	3	[Sunshine record]															7	56	615
24.	4	5	[Sunshine record]															7	55	775
25.	4	6	[Sunshine record]															7	53	797
26.	4	7	[Sunshine record]															7	52	28
27.	4	9	[Sunshine record]															7	50	—
28.	4	10	[Sunshine record]															7	49	810
29.	4	12	[Sunshine record]															7	47	829
30.	4	13	[Sunshine record]															7	46	385
31.	4	15	[Sunshine record]															7	44	—

Monats-Summen in Minuten .	93	760	1084	1073	1040	999	983	1082	983	960	887	827	837	787	582	137	13114
-------------------------------	----	-----	------	------	------	-----	-----	------	-----	-----	-----	-----	-----	-----	-----	-----	-------

August

Sonnenschein.

1894.

Z = Zeitgleichung in Minuten.

1. Z = +6,1 6. Z = +5,6 11. Z = +5,0 16. Z = +4,1 21. Z = +3,0 26. Z = +1,6

Datum	Aufg. Wahre Zeit																Untg. Wahre Zeit		Tages-Summen Minuten		
	h.	m.	1h	2h	3h	4h	5h	6h	7h	8h	9h	10h	11h	12h	1h	2h	h.	m.			
1.	4	17																	7	43	—
2.	4	18																	7	41	161
3.	4	20																	7	39	212
4.	4	21																	7	38	440
5.	4	23																	7	36	299
6.	4	25																	7	34	698
7.	4	26																	7	33	281
8.	4	28																	7	31	252
9.	4	30																	7	29	233
10.	4	32																	7	28	268
11.	4	33																	7	26	248
12.	4	35																	7	24	425
13.	4	37																	7	22	51
14.	4	39																	7	20	140
15.	4	41																	7	19	353
16.	4	42																	7	17	366

17.	4	44																	7	15	299
18.	4	46																	7	13	275
19.	4	48																	7	11	286
20.	4	50																	7	9	—
21.	4	52																	7	7	164
22.	4	54																	7	5	138
23.	4	56																	7	4	411
24.	4	57																	7	2	325
25.	4	59																	7	0	147
26.	5	1																	6	58	434
27.	5	3																	6	56	96
28.	5	5																	6	54	199
29.	5	7																	6	52	18
30.	5	9																	6	50	13
31.	5	11																	6	48	527

Monats-Summen in Minuten .	—	151	567	612	601	666	817	788	719	716	726	623	401	308	64	—					7759
----------------------------	---	-----	-----	-----	-----	-----	-----	-----	-----	-----	-----	-----	-----	-----	----	---	--	--	--	--	------

November

Sonnenschein.

1894.

Z = Zeitgleichung in Minuten.

1. Z = -16,3 6. Z = -16,3 11. Z = -15,9 16. Z = -15,1 21. Z = -14,0 26. Z = -12,5

Datum	Aufg. Wahr Zeit																	Untg. Wahr Zeit		Tages-Summen Minuten		
	h.	m.	4a	5a	6a	7a	8a	9a	10a	11a	12m	1p	2p	3p	4p	5p	6p	7p	8p		h.	m.
1.	7	13						•••••	•••••	•••••	•••••	•••••	•••••	•••••	•••••					4	46	329
2.	7	15						•••••	•••••	•••••	•••••	•••••	•••••	•••••	•••••					4	44	78
3.	7	17						•••••	•••••	•••••	•••••	•••••	•••••	•••••	•••••					4	42	11
4.	7	19						•••••	•••••	•••••	•••••	•••••	•••••	•••••	•••••					4	41	59
5.	7	21						•••••	•••••	•••••	•••••	•••••	•••••	•••••	•••••	•••••				4	39	249
6.	7	22						•••••	•••••	•••••	•••••	•••••	•••••	•••••	•••••	•••••				4	37	355
7.	7	24						•••••	•••••	•••••	•••••	•••••	•••••	•••••	•••••	•••••				4	35	446
8.	7	26																		4	34	—
9.	7	28						•••••	•••••	•••••	•••••	•••••	•••••	•••••	•••••				4	32	329	
10.	7	29																		4	30	—
11.	7	31																		4	28	—
12.	7	33																		4	27	—
13.	7	34						•••••	•••••	•••••	•••••	•••••	•••••	•••••	•••••				4	25	280	
14.	7	36																		4	23	—
15.	7	38						•••••	•••••	•••••	•••••	•••••	•••••	•••••	•••••				4	22	242	
16.	7	39																		4	20	—
17.	7	41																		4	19	—
18.	7	42																		4	17	—
19.	7	44																		4	16	—
20.	7	45																		4	14	—
21.	7	47																		4	13	—
22.	7	48						•••••	•••••	•••••	•••••	•••••	•••••	•••••	•••••				4	11	273	
23.	7	50																		4	10	—
24.	7	51																		4	9	—
25.	7	52										•								4	7	6
26.	7	54																		4	6	—
27.	7	55																		4	5	—
28.	7	56																		4	4	—
29.	7	57										•								4	3	5
30.	7	58						•••••	•••••	•••••	•••••	•••••	•••••	•••••	•••••				4	1	67	
Monats-Summen in Minuten .								188	439	432	454	398	422	272	124	—	—	—	—			2729

IV.

Temperaturen des Erdbodens

in

5 m, 3 m und 1 m Tiefe, 1 mal täglich,

in

0,15 m, 0,05 m und 0,00 m Tiefe, 3 mal täglich beobachtet.

1894.



Januar.

Erdboden-Temperaturen 1894.

Februar.

Table with columns for Datum, Tiefen-Thermometer (5m, 3m, 1m), and Oberflächen-Thermometer (0.15 m, 0.05 m, 0.00 m) for January and February 1894. Includes a Mittel row at the bottom.

März.

Erdboden-Temperaturen 1894.

April.

Table with columns for Datum, Tiefen-Thermometer (5m, 3m, 1m), and Oberflächen-Thermometer (0.15 m, 0.05 m, 0.00 m) for March and April 1894. Includes a Mittel row at the bottom.

Mai.

Erdboden-Temperaturen 1894.

Juni.

Datum	Tiefen-Thermometer			Oberflächen-Thermometer									Datum	Tiefen-Thermometer			Oberflächen-Thermometer								
	5 m	3 m	1 m	0.15 m			0.05 m			0.00 m				5 m	3 m	1 m	0.15 m			0.05 m			0.00 m		
	IP	IP	IP	8a	2P	8P	8a	2P	8P	8a	2P	8P		IP	IP	IP	8a	2P	8P	8a	2P	8P	8a	2P	8P
1.	10.8	11.1	14.2	10.8	13.8	13.5	11.1	16.4	14.0	18.1	22.5	12.8	1.	11.3	12.5	15.2	12.7	17.3	17.3	13.2	20.0	17.7	21.8	27.0	15.3
2.	10.9	11.1	14.1	11.3	12.0	12.5	11.5	13.1	13.2	16.0	17.8	12.2	2.	11.4	12.5	15.3	14.0	16.5	17.8	14.1	20.0	18.7	15.8	28.0	18.2
3.	10.9	11.2	14.0	11.3	13.0	12.8	11.5	15.3	14.6	14.0	27.5	15.5	3.	11.4	12.5	15.4	14.3	16.5	17.0	14.1	18.6	17.3	11.0	24.1	16.0
4.	10.9	11.2	14.0	11.3	12.6	11.2	11.2	13.5	10.3	10.2	18.2	5.1	4.	11.4	12.6	15.5	14.5	19.3	20.2	15.2	24.1	21.7	19.1	35.6	21.0
5.	10.9	11.2	14.0	7.7	10.3	10.8	6.8	12.3	10.3	7.6	22.3	7.3	5.	11.4	12.6	15.7	16.5	21.5	21.6	17.4	26.3	22.6	22.5	37.4	19.8
6.	10.9	11.3	13.5	7.7	14.5	15.5	7.0	18.3	15.9	10.3	31.5	12.0	6.	11.4	12.6	16.0	15.5	20.6	20.8	15.7	25.0	22.1	23.3	35.3	21.2
7.	10.9	11.4	13.3	10.0	15.7	14.8	10.1	19.0	15.3	14.2	25.9	14.1	7.	11.4	12.6	16.4	17.0	20.2	19.3	17.6	23.5	19.2	24.4	29.0	17.1
8.	10.9	11.4	13.3	10.8	15.8	16.0	11.3	19.4	16.7	19.2	31.3	13.7	8.	11.5	12.7	16.7	15.5	17.0	16.8	15.1	18.8	16.7	18.0	24.5	14.2
9.	11.0	11.4	13.5	11.1	17.5	17.8	11.5	21.7	18.6	19.3	39.0	15.3	9.	11.5	12.7	16.7	14.3	18.5	19.6	14.8	20.5	20.2	19.7	25.4	17.6
10.	11.0	11.5	13.8	12.5	18.2	17.5	12.6	21.5	18.3	20.3	26.0	16.5	10.	11.5	12.7	16.6	14.7	15.7	15.8	14.5	16.8	16.1	14.4	19.2	14.0
11.	11.0	11.5	14.1	13.7	17.7	16.5	13.7	20.8	16.8	15.2	23.2	14.0	11.	11.5	12.7	16.5	13.5	17.7	17.0	13.4	19.2	16.9	16.4	23.3	12.4
12.	11.0	11.5	14.5	12.8	18.8	18.0	13.0	23.5	18.8	16.8	36.2	17.0	12.	11.5	12.7	16.3	13.2	14.5	14.6	13.1	15.4	14.8	14.2	20.1	13.2
13.	11.0	11.6	14.7	13.2	19.1	19.0	13.5	23.4	19.6	24.5	36.5	15.5	13.	11.5	12.8	16.1	12.6	15.5	15.6	12.5	17.0	15.6	13.6	21.2	13.8
14.	11.0	11.6	15.0	14.7	18.8	18.2	14.9	23.1	18.6	26.2	38.2	16.2	14.	11.6	12.9	15.9	13.3	14.6	14.5	13.3	15.5	14.4	12.8	18.0	12.3
15.	11.1	11.6	15.2	14.5	20.6	21.3	14.5	25.7	22.6	26.6	33.7	20.0	15.	11.6	12.9	15.7	12.3	13.7	13.2	12.3	14.1	13.3	13.0	15.3	12.0
16.	11.1	11.7	15.6	15.8	22.0	22.3	16.0	27.3	23.7	24.2	48.6	22.0	16.	11.6	12.9	15.6	11.7	19.1	18.5	12.7	23.6	19.7	18.8	34.9	14.5
17.	11.1	11.7	16.3	17.3	22.5	22.0	17.6	26.0	23.3	25.8	36.6	23.1	17.	11.7	12.9	15.5	14.7	19.5	19.3	15.3	23.3	20.0	17.3	26.2	18.0
18.	11.1	11.8	16.6	17.0	22.9	23.0	17.6	27.3	24.0	27.2	45.6	21.3	18.	11.7	13.0	16.0	16.0	22.6	21.5	17.3	26.8	22.5	34.6	48.2	20.3
19.	11.1	11.8	17.0	16.7	20.9	20.8	16.0	24.6	20.4	20.5	42.0	12.8	19.	11.7	13.0	16.2	16.7	19.9	19.2	16.6	22.5	19.6	16.7	36.0	17.2
20.	11.1	11.8	16.8	14.5	20.2	20.8	13.7	24.0	21.3	20.2	43.8	18.2	20.	11.7	13.0	16.5	13.8	21.2	20.8	14.2	25.3	22.0	24.8	42.4	19.9
21.	11.1	11.9	17.3	15.5	16.0	15.8	14.3	16.4	15.3	12.3	19.0	12.3	21.	11.7	13.1	16.5	16.7	16.6	15.5	17.0	16.6	15.3	21.3	16.2	13.8
22.	11.1	12.0	16.8	13.5	15.0	15.5	12.7	16.6	15.5	12.6	23.0	13.2	22.	11.7	13.1	16.5	13.5	16.8	18.5	14.0	18.3	18.7	17.0	24.2	16.0
23.	11.1	12.0	16.5	13.3	15.8	16.0	13.7	17.7	16.3	22.5	26.0	15.0	23.	11.8	13.1	16.6	12.9	22.8	22.7	13.6	28.3	24.0	21.6	43.3	22.0
24.	11.2	12.1	16.3	12.7	18.5	19.3	12.8	23.0	20.0	23.0	43.7	16.2	24.	11.8	13.1	16.8	18.0	21.6	20.6	19.0	23.9	21.2	22.8	28.6	20.5
25.	11.2	12.1	16.1	14.0	19.8	20.8	13.9	24.8	22.1	23.5	47.0	20.8	25.	11.8	13.1	16.9	16.0	22.6	20.5	15.8	26.7	21.2	21.8	37.0	19.2
26.	11.2	12.2	16.3	16.3	16.0	15.7	15.8	15.8	15.2	14.3	15.2	13.0	26.	11.8	13.2	17.3	16.0	21.8	21.0	16.6	25.1	21.5	23.3	32.3	19.3
27.	11.2	12.2	16.3	13.3	15.7	17.0	12.8	19.2	16.9	12.1	31.2	12.5	27.	11.8	13.2	17.4	16.7	23.8	23.5	17.4	28.4	24.6	26.0	46.0	22.3
28.	11.3	12.3	16.1	12.0	16.2	15.2	12.1	17.8	14.8	19.2	15.7	11.0	28.	11.8	13.2	17.6	17.3	24.3	23.5	17.8	29.1	24.4	22.1	43.6	21.0
29.	11.3	12.3	15.8	10.8	16.3	16.5	10.1	20.8	16.3	14.1	28.0	12.2	29.	11.8	13.3	18.0	16.8	25.2	25.2	17.7	30.7	26.8	26.2	51.0	24.1
30.	11.3	12.4	15.6	11.5	17.5	17.0	11.5	21.2	17.3	18.9	26.3	13.5	30.	11.9	13.3	18.4	19.6	26.9	24.0	20.6	31.9	24.8	29.0	45.0	22.2
31.	11.3	12.4	15.4	12.3	17.5	17.1	12.6	20.3	17.5	20.2	23.6	16.0	Mittel	11.61	12.88	16.39	15.01	19.46	19.18	15.40	22.51	19.79	20.11	31.28	17.75

Juli.

Erdboden-Temperaturen 1894.

August.

1.	11.9	13.3	18.9	18.8	26.8	27.3	19.7	32.4	28.7	27.1	54.2	22.4	1.	12.6	15.0	20.7	17.0	18.0	18.0	17.4	19.0	18.3	19.3	21.8	17.5
2.	11.9	13.4	19.3	20.0	27.9	27.0	20.7	33.7	28.6	27.0	57.0	25.8	2.	12.6	15.0	20.3	16.5	18.5	19.6	17.0	20.2	20.3	19.2	22.2	19.2
3.	11.9	13.4	19.7	21.0	23.5	22.7	21.7	26.4	23.3	23.2	33.3	20.2	3.	12.7	15.1	20.0	17.7	20.2	20.0	18.2	23.0	20.5	20.3	28.6	19.2
4.	11.9	13.5	20.1	18.5	22.2	21.0	18.7	25.3	21.3	19.6	35.8	17.6	4.	12.7	15.1	19.9	17.5	19.8	19.5	17.6	21.8	19.6	21.0	23.2	18.2
5.	11.9	13.5	20.0	18.0	21.7	22.3	18.0	24.3	23.2	20.8	25.7	20.5	5.	12.7	15.2	19.8	16.5	19.7	19.7	16.1	22.2	19.5	18.2	25.8	18.6
6.	12.0	13.6	20.0	17.7	25.7	25.8	18.3	31.4	27.7	27.4	53.2	24.2	6.	12.7	15.2	19.8	16.7	21.2	21.7	16.7	25.0	22.6	18.8	31.9	21.8
7.	12.0	13.7	19.9	19.3	26.7	26.5	20.1	32.2	28.2	31.8	55.3	25.9	7.	12.8	15.3	20.2	18.7	21.7	20.9	19.3	23.4	21.4	22.2	22.2	21.3
8.	12.0	13.7	20.3	21.2	20.9	20.8	21.4	22.3	21.8	20.2	29.4	19.2	8.	12.8	15.3	20.1	19.2	20.9	21.4	19.2	22.6	22.2	20.8	26.2	21.5
9.	12.0	13.8	20.6	17.7	22.2	21.3	17.9	25.2	22.0	25.8	32.2	20.5	9.	12.8	15.3	20.3	18.7	20.8	20.4	18.8	22.7	20.6	20.3	28.0	18.8
10.	12.1	13.9	20.5	17.8	22.7	21.3	18.2	25.8	21.4	24.0	26.8	20.0	10.	12.8	15.3	20.3	17.8	19.9	18.8	17.6	21.2	18.7	18.6	23.2	17.2
11.	12.1	14.0	20.3	18.0	19.7	18.5	17.8	20.5	17.5	18.2	21.6	15.2	11.	12.8	15.4	20.0	16.7	19.2	19.0	16.5	21.1	19.1	17.8	24.0	17.8
12.	12.1	14.1	20.0	15.5	20.3	20.3	15.7	22.6	20.8	21.8	31.0	18.8	12.	12.9	15.4	19.7	16.1	18.6	18.3	15.7	20.4	18.4	16.6	26.0	16.6
13.	12.1	14.1	19.7	15.7	22.5	21.0	15.8	26.7	21.5	21.8	33.8	19.8	13.	12.9	15.4	19.5	16.5	16.9	16.8	16.3	17.2	16.7	17.0	18.1	14.7
14.	12.1	14.2	19.7	17.7	20.3	20.2	18.3	22.0	20.9	22.8	27.1	20.0	14.	12.9	15.5	19.3	14.6	15.5	16.5	14.0	16.3	16.8	14.2	23.0	15.2
15.	12.2	14.3	19.6	16.8	21.8	21.3	16.6	26.1	22.2	18.8	36.3	18.3	15.	12.9	15.5	18.9	15.6	17.8	17.7	15.6	19.3	19.5	17.2	21.7	19.0
16.	12.2	14.3	19.4	16.0	20.8	20.5	16.3	24.8	21.3	21.8	35.6	19.0	16.	13.0	15.5	18.7	16.6	19.5	19.2	16.8	22.3	19.7	18.4	28.5	18.8
17.	12.2	14.4	19.4	17.1	20.2	20.3	17.2	22.6	21.4	20.1	30.4	20.2	17.	13.0	15.5	18.7	16.5	18.2	18.5	16.2	20.0	18.8	17.5	26.2	17.2
18.	12.2	14.4	19.3	16.8	19.8	21.2	17.3	22.3	22.3	22.2	31.7	19.6	18.	13.0	15.5	18.7	16.0	18.0	17.9	15.7	20.0	18.0	16.8	26.1	15.5
19.	12.3	14.5	19.3	16.7	20.2	19.8	17.0	23.0	20.4	22.2	35.2	1													

September.

Erdboden-Temperaturen 1894.

October.

Datum	Tiefen-Thermometer			Oberflächen-Thermometer									Datum	Tiefen-Thermometer			Oberflächen-Thermometer								
	5m	3m	1m	0.15 m			0.05 m			0.00 m				5m	3m	1m	0.15 m			0.05 m			0.00 m		
	IP	IP	IP	8a	2P	8P	8a	2P	8P	8a	2P	8P		IP	IP	IP	8a	2P	8P	8a	2P	8P	8a	2P	8P
1.	13.3	15.4	17.8	13.7	18.0	18.3	14.7	20.3	18.7	16.0	28.3	16.2	1.	13.4	14.6	14.9	9.3	11.2	11.0	9.0	11.9	10.8	10.2	13.0	9.5
2.	13.3	15.4	17.9	15.4	17.8	17.5	15.1	19.5	17.5	16.9	28.1	12.8	2.	13.4	14.6	14.6	9.1	11.4	10.8	8.3	12.8	10.5	7.2	18.1	9.2
3.	13.3	15.4	18.1	14.2	15.8	15.0	13.8	16.8	14.7	15.5	17.2	12.2	3.	13.4	14.6	14.5	8.2	11.9	11.0	8.1	13.4	10.5	6.4	17.0	6.2
4.	13.3	15.4	18.0	13.5	15.3	15.8	13.2	16.5	15.6	13.0	21.5	10.8	4.	13.4	14.5	14.4	8.4	11.5	11.3	7.1	13.5	11.3	6.5	16.6	9.2
5.	13.3	15.4	17.7	12.0	16.0	16.2	11.1	18.1	16.1	13.1	29.2	10.5	5.	13.4	14.5	14.3	10.5	11.3	11.2	10.8	11.9	11.2	11.4	13.8	9.0
6.	13.3	15.3	17.5	11.5	15.9	15.0	10.2	18.1	15.0	10.2	23.0	12.2	6.	13.4	14.5	14.3	10.7	11.9	11.8	10.7	12.8	12.1	11.9	14.3	12.0
7.	13.3	15.3	17.3	11.9	15.2	14.5	11.2	16.6	14.1	11.7	19.8	10.2	7.	13.4	14.5	14.3	11.5	12.3	12.1	11.7	13.3	11.8	12.6	14.0	11.3
8.	13.3	15.3	16.8	12.1	13.4	13.3	11.7	13.6	12.7	13.0	12.6	10.8	8.	13.4	14.4	14.4	10.7	11.9	11.8	10.7	12.9	11.8	12.4	14.2	10.2
9.	13.3	15.3	16.6	10.8	12.9	11.7	11.3	13.4	12.5	12.0	14.0	11.3	9.	13.4	14.4	14.4	10.8	11.9	11.8	10.8	12.6	11.5	12.2	16.0	7.3
10.	13.4	15.3	16.3	11.5	14.2	13.4	11.1	15.8	13.1	12.0	18.9	9.0	10.	13.4	14.3	14.4	8.8	11.2	11.3	8.1	12.1	11.3	9.6	15.2	10.5
11.	13.4	15.3	15.9	9.2	14.0	13.7	7.7	16.7	13.3	8.3	23.0	9.2	11.	13.4	14.3	14.3	9.0	11.8	11.0	8.4	13.6	10.8	8.1	20.1	7.3
12.	13.4	15.2	15.7	10.8	13.2	13.2	10.2	14.7	13.2	11.5	17.4	10.0	12.	13.4	14.2	14.2	9.7	11.0	10.7	9.4	12.1	10.3	10.1	13.8	6.5
13.	13.4	15.2	15.7	11.6	14.5	13.8	11.2	16.7	13.3	12.0	22.3	9.2	13.	13.4	14.2	14.1	8.8	11.3	10.5	8.0	13.0	10.2	9.7	17.5	6.2
14.	13.4	15.2	15.6	10.1	13.8	13.2	8.8	16.1	12.9	8.0	23.5	8.0	14.	13.3	14.2	13.9	9.7	10.6	9.8	9.7	11.3	9.3	10.2	12.3	7.0
15.	13.4	15.1	15.5	8.8	13.5	13.7	7.5	15.8	14.1	7.8	21.1	13.2	15.	13.3	14.2	13.7	7.8	8.8	8.7	7.1	8.8	7.8	7.1	8.8	6.0
16.	13.4	15.1	15.5	11.9	14.4	14.8	11.8	16.6	15.3	13.0	26.3	13.0	16.	13.3	14.2	13.5	7.5	8.5	8.3	6.7	8.7	7.8	6.0	10.0	6.0
17.	13.4	15.1	15.5	12.8	16.1	15.5	13.1	18.7	15.2	15.8	26.8	11.1	17.	13.3	14.1	13.1	6.1	7.8	6.3	4.9	8.1	5.0	3.8	11.0	0.2
18.	13.4	15.0	15.6	10.8	15.3	14.9	9.3	18.5	15.2	8.3	27.5	12.2	18.	13.3	14.1	12.4	4.8	7.8	7.8	3.6	8.8	7.3	4.2	12.1	4.8
19.	13.4	14.9	15.7	10.2	14.9	14.6	8.8	18.0	14.6	8.0	27.2	10.5	19.	13.3	14.0	12.3	5.9	7.6	7.5	5.2	8.1	7.3	5.0	9.1	6.2
20.	13.4	14.9	15.7	10.0	14.9	14.9	8.8	18.1	15.2	9.2	30.8	11.0	20.	13.3	14.0	12.0	6.6	7.3	7.3	6.1	7.6	7.2	5.8	8.0	6.7
21.	13.4	14.9	15.9	11.0	15.0	15.0	10.4	18.0	15.3	11.6	29.0	12.3	21.	13.3	14.0	11.9	7.0	9.2	8.0	6.9	10.3	7.3	7.3	12.2	4.7
22.	13.4	14.8	15.9	12.7	15.0	14.6	12.8	15.8	14.8	14.2	22.2	14.8	22.	13.3	13.9	11.8	6.9	8.5	8.2	6.3	9.2	7.8	5.4	11.2	6.8
23.	13.4	14.8	16.0	12.6	14.0	13.1	12.4	14.8	12.4	13.0	15.7	9.0	23.	13.3	13.8	11.8	6.1	7.5	6.2	4.9	8.2	4.8	1.8	11.6	0.3
24.	13.4	14.8	16.0	8.6	12.9	12.7	6.7	15.3	12.6	5.0	22.4	10.2	24.	13.3	13.8	11.6	4.1	5.2	5.9	2.8	5.9	5.7	-0.2	10.8	5.9
25.	13.4	14.8	15.9	11.0	14.1	14.8	11.0	16.4	14.5	13.0	21.8	14.0	25.	13.3	13.7	11.3	6.5	8.5	8.5	6.2	10.1	8.7	6.2	13.5	8.0
26.	13.4	14.7	15.7	12.7	16.0	15.7	12.8	18.8	16.0	15.7	27.2	15.2	26.	13.3	13.7	11.6	7.3	9.0	8.7	7.3	10.2	8.8	8.8	11.2	8.8
27.	13.4	14.7	15.7	13.3	14.1	13.0	13.3	14.8	12.3	13.2	16.6	8.2	27.	13.3	13.6	11.7	8.3	9.9	9.0	8.3	11.6	9.1	9.0	16.0	8.2
28.	13.4	14.7	15.7	9.9	11.8	11.2	8.6	12.6	10.6	9.0	19.1	7.3	28.	13.3	13.5	11.9	8.9	10.0	9.3	8.6	11.0	8.9	9.1	11.3	8.0
29.	13.4	14.6	15.5	9.8	11.0	10.9	8.9	11.4	10.4	9.5	10.2	8.8	29.	13.3	13.5	12.1	8.5	9.9	9.7	8.2	11.0	9.5	6.3	13.1	9.0
30.	13.4	14.6	15.2	9.4	11.9	10.7	8.8	13.8	10.7	9.0	19.8	5.8	30.	13.2	13.4	12.3	8.7	9.0	8.7	8.8	9.2	8.3	9.3	9.8	7.1
Mittel	13.37	15.06	16.26	11.46	14.50	14.16	10.88	16.34	14.06	11.62	22.08	10.97	Mittel	13.34	14.09	13.17	8.19	9.76	9.40	7.75	10.70	9.08	7.75	12.99	7.21

November.

Erdboden-Temperaturen 1894.

December.

1.	13.2	13.3	12.1	6.7	7.5	6.5	5.9	8.1	5.5	3.8	9.2	2.2	1.	12.8	12.3	8.6	2.2	2.0	1.9	1.4	1.3	1.2	-1.0	0.3	0.8
2.	13.2	13.3	12.0	4.6	6.0	6.5	3.2	6.6	6.0	0.5	6.6	6.0	2.	12.8	12.2	8.5	2.3	4.8	4.6	2.0	4.5	4.3	3.2	4.4	4.0
3.	13.2	13.3	11.7	6.8	9.0	9.0	7.0	11.0	9.4	9.0	14.8	9.0	3.	12.7	12.2	8.5	3.1	2.6	2.5	2.3	1.9	1.7	-0.8	1.0	-1.8
4.	13.2	13.2	11.7	7.7	9.1	8.5	7.5	10.3	8.2	6.9	12.3	6.8	4.	12.7	12.1	8.5	1.8	1.6	1.5	1.8	0.9	0.9	-1.0	0.8	-1.2
5.	13.2	13.2	11.7	6.7	8.5	7.9	5.9	9.7	7.8	5.9	12.2	7.5	5.	12.7	12.1	8.5	1.5	1.5	1.5	0.8	0.8	1.0	0.3	1.3	-0.6
6.	13.1	13.2	11.7	8.1	8.8	7.5	8.5	9.5	6.6	9.8	10.6	3.0	6.	12.7	12.0	8.1	1.5	1.6	1.7	1.0	1.1	1.1	0.5	0.7	0.8
7.	13.1	13.1	11.7	5.0	6.5	6.1	3.6	6.9	5.2	0.5	9.1	3.2	7.	12.7	12.0	8.1	2.3	2.9	3.0	2.2	3.3	2.8	1.8	4.2	2.0
8.	13.1	13.1	11.7	4.6	6.1	5.6	3.7	6.6	6.0	4.5	9.3	5.4	8.	12.7	11.9	7.9	1.9	1.8	1.5	1.3	1.2	1.0	-0.8	0.5	-0.3
9.	13.1	13.0	11.5	4.9	5.6	5.5	3.0	6.2	5.1	0.2	8.0	4.2	9.	12.7	11.9	7.8	1.4	1.5	1.2	0.8	0.8	0.8	-1.0	0.2	-1.1
10.	13.1	13.0	11.3	3.9	5.5	6.2	2.8	6.1	6.5	2.7	8.2	6.1	10.	12.7	11.8	7.3	1.2	1.1	1.0	0.5	0.5	0.5	-1.4	0.0	-0.8
11.	13.1	13.0	11.3	5.6	5.6	6.3	4.8	6.6	6.0	4.2	7.7	6.0	11.	12.6	11.7	7.3	0.9	0.9	0.9	0.3	0.3	0.0	-2.8	-0.7	-3.2
12.	13.1	12.9	11.3	5.3	6.7	7.3	5.1	7.6	7.7	5.0	10.5	7.9	12.	12.6	11.7	7.0	0.5	0.4	0.2	-1.0	-0.5	-1.2	-5.0	-1.6	-5.0
13.	13.1	12.9	11.0	6.7	7.0	6.7	6.5	7.5	6.2	6.6	8.8	6.0	13.	12.6	11.6	6.7	-0.2	-0.2	-0.2	-1.8	-0.2	-0.1	-3.2	0.8	-2.3
14.	13.0	12.9	11.0	4.5	5.6	5.5	3.3	5.7	5.3	2.4	6.0	4.8	14.	12.6	11.6	6.6	-0.2	-0.2	-0.2	-1.0	-0.1	0.1	-1.5	0.8	0.7
15.	13.0	12.8	11.1	6.1	7.2	7.5	6.1	8.6	7.9	6.3	11.2	8.2	15.	12.5	11.5	6.5	-0.1	0.0	0.0	0.2	0.2	0.3	0.8	2.3	0.2
16.	13.0	12.8	11.1	6.8	8.1	7.8	6.7	9.2	8.0	7.0	11.0	8.0	16.	12.5	11.5	6.6	0.2	0.3	0.5	0.3	0.3	0.2	2.0	1.2	1.0
17.	13.0	12.8	11.3	7.0	7.8	7.8	7.0	8.5	8.1	7.4	10.2	8.1	17.	12.5	11.4	6.6	0.5	0.5	0.6	0.2	0.2	0.3	-0.8	0.2	-0.7
18.	13.0	12.7	11.4	7.6	8.1	7.8	7.6	8.5	8.1	7.7	9.2	8.2	18.	12.5	11.3	6.7	0.6	0.6	0.6	0.2	0.3	0.5	0.3	0.8	0.8
19.	12.9	12.7	11.5	7.5	7.7	7.8	7.5	8.3	7.8	7.4	9.0	7.6	19.	12.5	11.3	6.7	0.7	0.9	0.8	0.5	0.5	0.6	0.5	1.2	0.7
20.	12.9	12.7	11.5	7.0	7.2	7.0	7.0	7.3	7.1	6.4	7.5	6.7	20.	12.5	11.2	6.9	0.9	1.0	1.0	0.7	0.6	0.8	0.5	1.3	0.7
21.	12.9	12.6	11.4	7.2	7.3	7.1	7.1	7.8	6.9	6.3	8.0	5.9	21.	12.4	11.2	7.1	1.5	2.5	2.2	1.5	3.1	2.2	2.0		

V.

Tägliche Temperatur-Extreme

der untersten Luftschicht und der Oberfläche des Erdbodens,

beobachtet an

3 Minimum-Thermometern,

von denen eins in kurzem Rasen, das andere 5 cm über Rasen, das dritte unbedeckt auf dem Erdboden liegt,


ferner an

1 Maximum-Thermometer,

welches mit dünn erdbedecktem Gefäß auf dem Erdboden liegt.

1894.





Oberflächen-Temperaturen 1894.

Januar.

Februar.

März.

Minimum-Thermometer				Maximum-Thermometer ordbedeckt	Datum	Minimum-Thermometer			Maximum-Thermometer ordbedeckt	Datum	Minimum-Thermometer			Maximum-Thermometer ordbedeckt
im Rasen	5 cm über Rasen	frei auf dem Erdboden	im Rasen			5 cm über Rasen	frei auf dem Erdboden	im Rasen			5 cm über Rasen	frei auf dem Erdboden		
1.	-3.6	-3.7	—	0.4	1.	-0.5	0.8	-0.4	2.5	1.	1.5	1.8	1.5	11.7
2.	-8.8	-9.0	—	0.0	2.	-3.8	-1.5	-1.4	5.0	2.	-1.0	0.3	-0.5	8.0
3.	-17.2	-15.6	—	-1.5	3.	4.5	6.2	4.2	8.8	3.	-5.0	-3.4	-1.8	12.1
4.	-18.6	-16.9	—	-5.8	4.	2.0	2.6	2.0	11.3	4.	-4.5	-3.8	-2.5	8.5
5.	-19.0	-18.0	—	-5.5	5.	1.2	2.5	1.4	11.1	5.	-4.7	-3.5	-0.8	9.3
6.	-15.0	-14.4	—	-3.0	6.	-5.0	-3.0	-1.5	8.0	6.	-3.4	-2.0	-2.0	5.0
7.	-11.0	-10.4	—	-2.0	7.	0.2	1.8	1.3	9.7	7.	-0.8	1.0	0.3	8.2
8.	-16.2	-16.0	—	-2.0	8.	5.8	6.6	6.3	10.8	8.	1.0	1.8	1.5	12.0
9.	-6.8	-7.0	—	-0.2	9.	-2.5	-0.2	-0.8	9.8	9.	1.4	3.0	2.3	14.5
10.	-10.8	-13.5	—	-2.0	10.	0.6	2.0	1.3	12.7	10.	0.0	1.2	1.5	14.7
11.	-8.2	-8.5	—	-1.5	11.	0.6	2.2	1.6	8.3	11.	-1.8	-0.4	-0.8	10.2
12.	-12.5	-13.8	—	-2.5	12.	4.2	5.0	3.0	8.5	12.	1.2	2.8	2.3	12.3
13.	-14.4	-13.0	—	0.5	13.	-1.3	0.2	-0.5	6.8	13.	-0.5	1.0	1.0	14.2
14.	-10.3	-9.7	-9.0	-1.5	14.	-1.7	-0.8	-1.0	6.5	14.	-0.5	1.0	2.8	11.8
15.	-12.6	-12.4	-9.5	0.5	15.	-2.5	-2.4	-2.0	1.4	15.	-5.6	-4.0	-2.0	13.3
16.	-2.0	-1.5	-1.2	0.8	16.	-7.4	-6.0	-3.0	1.0	16.	-1.0	-0.3	0.3	8.0
17.	-1.0	0.6	-0.5	1.5	17.	-10.8	-8.8	-4.2	0.8	17.	-0.8	0.3	0.2	7.8
18.	0.2	2.0	0.5	2.8	18.	-9.8	-9.2	-7.5	1.0	18.	-3.4	-1.8	-1.5	11.8
19.	-0.8	0.5	-0.5	3.5	19.	-7.8	-7.0	-6.4	1.0	19.	-8.5	-7.0	-3.7	12.8
20.	-0.5	0.8	-0.3	4.5	20.	-4.0	-3.8	-3.6	3.0	20.	-2.0	0.8	0.4	8.5
21.	0.0	1.8	0.3	6.0	21.	-9.8	-9.0	-7.0	2.8	21.	-5.8	-4.8	-2.3	18.0
22.	-1.0	0.3	-0.5	5.5	22.	-12.2	-10.4	-7.6	2.0	22.	3.5	4.4	3.8	14.8
23.	-0.2	1.0	0.0	4.5	23.	-10.5	-8.8	-8.0	4.0	23.	1.1	2.7	2.4	17.0
24.	-3.5	-2.4	-1.8	1.0	24.	-9.0	-6.4	-8.0	1.6	24.	-4.4	-2.6	-1.5	18.3
25.	-6.5	-5.0	-3.0	0.8	25.	-2.9	-2.0	-2.2	5.2	25.	-6.7	-6.0	-2.8	18.2
26.	-6.8	-4.8	-4.5	1.0	26.	0.4	1.0	0.8	8.7	26.	-5.0	-3.8	-1.8	19.5
27.	-3.5	-1.4	-1.5	1.5	27.	1.0	3.4	1.4	6.8	27.	-4.8	-2.5	-1.8	20.0
28.	-2.0	0.3	-0.5	1.8	28.	-3.5	-2.3	-1.5	9.4	28.	-2.5	-1.4	-0.8	18.8
29.	-5.8	-4.2	-2.4	1.5	29.	-	-	-	-	29.	-5.0	-4.0	-1.3	24.7
30.	-6.0	-4.0	-2.8	1.0	30.	-	-	-	-	30.	-4.2	-3.3	-1.3	27.5
31.	-2.5	-0.8	-1.2	1.5	31.	-	-	-	-	31.	0.2	2.8	1.3	23.4

April.

Mai.

Juni.

1.	-0.8	-3.3	-1.8	29.0	1.	6.5	6.4	6.3	30.7	1.	3.5	3.3	4.3	35.5
2.	-3.3	-2.3	-0.8	22.7	2.	6.4	6.4	6.3	18.7	2.	8.5	7.7	9.8	36.0
3.	-2.5	-1.4	-0.3	17.0	3.	8.3	8.4	8.5	38.8	3.	8.2	8.4	8.5	28.9
4.	-1.3	-2.0	-0.2	23.0	4.	6.8	6.4	7.0	24.7	4.	10.2	8.4	11.0	41.0
5.	-1.8	-1.4	0.0	25.7	5.	-0.7	0.0	-0.2	22.7	5.	13.0	12.8	13.5	42.7
6.	-2.0	-0.8	-0.5	16.5	6.	0.4	0.7	1.2	35.5	6.	5.0	4.8	6.3	49.8
7.	-2.8	-1.9	-0.8	33.4	7.	2.5	3.2	3.0	30.2	7.	13.4	12.8	14.2	37.0
8.	-2.8	-2.0	-0.9	34.0	8.	2.7	3.4	4.6	31.8	8.	11.0	11.0	11.6	29.2
9.	-2.5	-2.3	-0.7	35.5	9.	2.3	2.8	4.1	39.5	9.	8.5	8.6	9.3	39.7
10.	-2.8	-2.4	-1.3	36.2	10.	5.6	6.6	6.0	41.2	10.	10.5	9.8	11.4	24.7
11.	1.3	2.6	2.8	32.8	11.	8.7	9.2	10.2	37.8	11.	9.4	8.0	9.5	31.2
12.	-1.9	-1.0	-0.6	31.0	12.	5.3	6.5	7.8	44.0	12.	8.0	7.4	8.5	24.0
13.	-3.0	-1.8	-1.5	23.3	13.	3.0	3.2	5.0	40.0	13.	8.7	8.3	8.5	24.0
14.	-1.5	-1.0	0.9	22.5	14.	6.8	7.7	9.2	43.8	14.	10.8	10.4	10.8	20.2
15.	3.0	3.0	4.2	30.0	15.	5.3	5.0	6.3	50.5	15.	9.0	8.6	8.8	18.7
16.	3.0	3.0	4.5	30.0	16.	7.0	7.0	8.5	51.2	16.	3.4	2.2	3.5	41.3
17.	2.3	3.0	4.0	23.6	17.	8.6	8.8	10.0	47.8	17.	7.2	8.4	8.7	41.2
18.	2.8	3.4	4.0	36.6	18.	8.4	8.3	9.0	48.3	18.	10.8	10.1	12.8	48.8
19.	3.0	3.2	3.8	32.2	19.	5.2	5.0	5.5	45.0	19.	12.1	11.7	13.0	36.7
20.	5.8	6.2	6.1	32.8	20.	0.9	0.4	2.0	44.0	20.	4.4	3.4	4.5	46.1
21.	-0.3	-0.8	0.5	25.7	21.	8.0	7.0	8.6	19.7	21.	12.5	12.2	13.0	24.0
22.	5.5	8.2	7.0	14.2	22.	7.6	7.6	8.0	24.0	22.	9.1	8.4	8.4	28.2
23.	5.4	8.0	7.6	27.2	23.	7.5	7.0	8.0	26.0	23.	4.3	3.5	4.7	45.7
24.	2.3	0.6	1.4	33.2	24.	3.5	3.4	3.6	44.8	24.	14.2	12.5	15.5	33.2
25.	8.4	6.4	8.5	45.0	25.	3.5	4.2	3.8	47.0	25.	11.0	8.8	9.1	43.3
26.	5.2	3.8	4.0	47.4	26.	11.0	10.8	11.3	16.8	26.	11.0	8.8	9.8	41.2
27.	9.1	8.8	8.8	30.4	27.	7.3	7.2	7.8	33.4	27.	10.0	8.1	8.8	47.3
28.	8.0	7.5	7.8	30.0	28.	0.8	1.2	2.3	33.3	28.	12.6	9.5	11.7	44.0
29.	8.0	8.2	8.1	16.1	29.	-0.5	-0.3	0.8	40.7	29.	9.0	5.8	7.5	51.2
30.	7.3	7.5	7.6	24.2	30.	1.0	1.0	2.8	38.5	30.	14.0	12.2	13.6	50.5
31.	-	-	-	-	31.	2.4	2.4	3.8	32.1	-	-	-	-	-

Oberflächen-Temperaturen 1894.

Juli.

August.

September.

Minimum-Thermometer				Maximum-Thermometer erdbedeckt	Datum	Minimum-Thermometer			Maximum-Thermometer erdbedeckt	Datum	Minimum-Thermometer			Maximum-Thermometer erdbedeckt
im Rasen	5 cm über Rasen	frei auf dem Erdboden	im Rasen			5 cm über Rasen	frei auf dem Erdboden	im Rasen			5 cm über Rasen	frei auf dem Erdboden		
1.	13.8	12.5	12.2	54.5	1.	14.2	14.0	14.2	22.8	1.	7.6	6.4	8.2	35.2
2.	14.0	13.6	14.5	58.0	2.	10.8	10.2	11.0	31.6	2.	10.7	10.7	11.2	33.4
3.	14.0	12.2	13.0	50.3	3.	12.8	13.2	14.6	31.5	3.	6.0	5.6	7.0	27.3
4.	12.0	11.2	11.0	41.4	4.	11.3	10.6	11.8	28.5	4.	10.1	9.5	9.6	33.3
5.	14.5	14.0	14.7	40.7	5.	9.7	8.5	9.8	32.3	5.	3.0	2.5	3.2	34.8
6.	11.2	10.2	10.7	54.0	6.	9.7	9.5	10.5	35.1	6.	1.8	2.0	2.7	40.4
7.	12.0	10.8	11.5	56.2	7.	14.5	13.8	14.3	44.7	7.	6.5	5.7	6.5	25.8
8.	15.8	14.2	14.5	34.7	8.	16.4	15.2	16.0	30.5	8.	6.5	6.1	6.8	16.8
9.	8.0	6.6	6.8	44.2	9.	15.3	12.8	14.0	33.2	9.	8.0	7.4	8.0	17.5
10.	11.5	10.6	10.7	27.5	10.	11.6	11.6	13.0	32.6	10.	6.7	7.2	7.7	21.6
11.	14.5	14.2	13.8	23.5	11.	11.5	9.8	10.3	28.5	11.	-0.5	0.2	0.5	26.2
12.	10.8	10.2	10.3	36.5	12.	10.2	9.0	9.0	30.2	12.	4.2	4.3	4.3	22.6
13.	11.0	9.5	9.3	43.2	13.	12.5	11.3	9.0	23.0	13.	7.3	7.8	7.8	30.3
14.	11.4	10.2	11.5	33.0	14.	9.2	8.5	8.5	25.6	14.	2.4	2.0	2.3	31.1
15.	11.6	11.2	11.5	44.8	15.	12.4	11.8	12.2	31.2	15.	-0.3	-0.3	0.1	31.8
16.	7.4	6.6	7.2	41.7	16.	11.0	10.3	11.5	40.6	16.	5.8	6.5	7.5	34.3
17.	12.8	11.5	12.3	40.4	17.	9.8	8.3	10.3	29.3	17.	6.1	5.5	6.9	36.3
18.	11.5	10.7	10.8	40.3	18.	9.2	7.7	9.3	28.8	18.	2.8	2.8	3.0	35.8
19.	9.7	9.0	9.2	40.3	19.	8.5	7.3	8.8	28.7	19.	1.7	1.7	1.8	33.0
20.	9.0	9.1	9.0	42.7	20.	10.4	9.8	10.7	19.4	20.	2.6	2.6	2.8	35.3
21.	7.0	7.2	8.0	50.4	21.	6.3	5.3	6.5	25.7	21.	5.0	4.2	4.8	33.0
22.	14.0	13.7	14.2	50.5	22.	8.9	8.1	8.4	28.3	22.	7.9	7.8	8.1	23.3
23.	10.8	10.6	11.8	54.0	23.	7.8	6.8	6.8	37.2	23.	8.1	8.5	9.0	19.7
24.	11.0	10.6	11.8	56.5	24.	13.4	12.5	12.5	35.7	24.	-2.0	-0.4	-0.8	28.8
25.	16.5	16.2	16.5	51.3	25.	10.0	9.4	10.5	36.4	25.	6.5	6.7	8.1	28.2
26.	13.3	13.5	13.2	30.5	26.	10.0	9.5	9.5	38.0	26.	6.6	6.6	8.0	35.3
27.	13.2	13.9	14.0	24.3	27.	12.7	10.7	11.5	25.6	27.	10.7	10.7	11.0	21.8
28.	9.5	8.5	8.0	47.5	28.	14.0	12.7	11.5	27.2	28.	4.3	4.3	4.0	22.2
29.	10.5	8.8	9.1	50.3	29.	12.8	11.3	11.7	20.8	29.	3.0	3.3	3.5	16.5
30.	10.7	10.0	10.8	52.5	30.	11.0	10.0	10.0	25.5	30.	3.1	3.6	3.8	22.7
31.	14.5	14.4	14.4	20.8	31.	7.7	6.4	6.6	29.7					

October.

November.

December.

1.	1.2	1.3	2.3	16.0	1.	0.5	1.0	2.0	11.6	1.	-6.0	-5.8	-4.3	1.0
2.	2.6	2.7	3.2	24.0	2.	-2.5	-2.0	-1.7	10.2	2.	-1.5	-1.8	-1.6	5.0
3.	2.5	2.0	3.0	20.6	3.	3.0	3.3	3.6	15.3	3.	-4.5	-4.5	-3.0	1.4
4.	0.9	0.7	1.0	23.6	4.	2.5	2.7	4.2	14.4	4.	-5.2	-5.4	-4.9	1.0
5.	8.0	8.5	8.5	16.6	5.	0.5	0.5	1.5	13.0	5.	-3.8	-3.3	-3.0	1.4
6.	9.5	8.0	10.5	14.7	6.	4.3	4.5	4.8	12.3	6.	-6.5	-6.8	-3.8	1.7
7.	9.5	8.2	9.8	18.0	7.	-2.5	-2.7	-1.5	9.9	7.	0.7	0.8	0.5	4.3
8.	4.8	4.3	5.7	15.5	8.	-1.4	-0.9	-0.3	9.5	8.	-7.4	-7.5	-4.2	0.7
9.	6.3	6.8	7.4	17.8	9.	-3.8	-4.0	-2.2	11.3	9.	-8.0	-8.0	-5.2	0.5
10.	1.2	1.7	2.0	15.5	10.	-2.3	-3.6	-1.3	8.5	10.	-4.3	-5.0	-5.3	0.2
11.	2.2	1.4	2.7	20.7	11.	-0.5	-0.9	0.7	8.0	11.	-5.5	-6.0	-5.2	-0.5
12.	3.8	4.2	4.8	16.1	12.	1.9	2.1	2.7	10.6	12.	-7.5	-9.0	-7.7	-0.8
13.	1.0	1.0	2.0	18.6	13.	4.1	4.8	5.5	9.2	13.	-10.0	-11.5	-9.0	1.0
14.	3.0	3.7	4.3	13.3	14.	-1.0	-1.8	-0.8	6.7	14.	-7.5	-8.0	-6.8	1.0
15.	0.0	0.3	0.8	9.6	15.	3.3	3.6	4.0	12.4	15.	0.8	1.2	0.6	2.6
16.	-1.5	-1.2	0.2	10.0	16.	2.8	2.8	4.1	12.6	16.	-0.3	0.2	0.0	2.0
17.	-1.5	-1.3	-1.5	17.5	17.	2.4	2.4	3.6	10.2	17.	-4.0	-3.5	-2.9	0.5
18.	-2.8	-2.8	-1.9	12.8	18.	2.5	2.4	3.6	9.6	18.	-5.5	-4.3	-4.5	0.8
19.	-1.5	-1.5	-0.5	10.3	19.	6.4	6.4	6.3	9.0	19.	-3.0	-2.0	-1.5	1.2
20.	0.8	1.0	2.1	8.3	20.	5.5	5.1	5.0	7.5	20.	-2.5	-2.5	-1.8	1.5
21.	5.2	4.8	4.8	15.8	21.	5.5	5.1	5.0	8.7	21.	-0.2	0.2	-0.2	4.2
22.	2.0	2.6	3.5	11.4	22.	-3.5	-3.5	-2.8	6.8	22.	-4.5	-3.0	-1.5	2.5
23.	-2.1	-2.9	-2.3	12.6	23.	-1.0	-1.0	-0.6	6.7	23.	-1.2	0.3	-0.5	4.5
24.	-5.6	-5.7	-4.2	11.5	24.	0.7	0.0	0.8	7.5	24.	0.2	1.0	1.7	6.0
25.	2.3	2.9	4.0	14.7	25.	-3.5	-3.3	-2.5	2.2	25.	-2.5	-2.4	-2.0	1.3
26.	2.3	3.0	4.0	12.8	26.	-3.5	-3.5	-2.5	2.3	26.	-6.0	-6.7	-4.0	2.4
27.	6.0	6.4	6.7	16.8	27.	-1.3	-1.3	-1.2	1.8	27.	0.5	1.8	2.1	3.5
28.	5.1	6.1	6.3	12.0	28.	-0.6	-0.8	-0.8	1.7	28.	-3.8	-2.7	-2.3	1.5
29.	4.3	4.7	5.0	16.7	29.	-2.5	-3.5	-2.5	2.0	29.	-2.8	-1.8	-1.5	1.5
30.	5.5	4.2	4.8	10.0	30.	-3.0	-3.2	-1.9	5.4	30.	-2.8	-1.6	-2.0	0.0
31.	0.9	1.2	2.8	9.7						31.	-7.8	-7.8	-5.5	0.3

VI.

Tägliche Beobachtungen der höchsten Insolations-Wärme,

am

Schwarzkugel-Thermometer in 31 m Höhe.

1894.

VII.

Verdunstungshöhe in mm,

beobachtet am

Wild'schen Verdunstungsmesser.

1894.

VIII.

Grundwasserstand,

in Centimetern, bezogen auf die mit „Null“ bezeichnete mittlere Höhe von 1883—1887.


1894.

Insolations-Temperaturen. 1894. Verdunstungshöhe in mm.

Datum	Januar	Februar	März	April	Mai	Juni	Juli	August	September	October	November	December	Datum	Januar	Februar	März	April	Mai	Juni	Juli	August	September	October	November	December
1.	14.0	11.7	24.4	40.3	32.0	38.4	50.4	27.1	38.0	20.3	22.6	16.5	1.	0.2	0.3	1.0	3.9	1.0	2.2	2.8	0.5	1.0	0.8	0.5	0.9
2.	7.5	16.9	15.0	30.5	19.0	39.4	52.8	41.7	37.1	30.6	23.0	6.2	2.	0.2	0.3	1.0	2.0	1.2	1.8	2.8	0.9	1.4	1.0	0.8	0.2
3.	7.9	14.2	30.0	26.4	34.0	34.7	50.3	43.0	32.3	36.0	22.5	15.9	3.	0.0	1.5	0.8	1.4	0.6	1.4	3.2	1.6	1.2	1.0	0.6	0.3
4.	0.0	21.2	16.5	33.2	30.2	42.3	41.4	41.2	35.3	32.0	24.7	11.4	4.	0.1	1.3	1.2	0.9	0.6	1.2	2.1	1.5	0.5	0.9	0.2	0.2
5.	0.1	21.0	23.0	30.7	29.3	40.7	43.5	41.5	36.1	16.0	27.0	7.8	5.	0.5	1.2	0.2	1.5	0.6	2.0	1.6	1.8	0.9	1.1	0.4	0.4
6.	4.5	18.0	11.1	26.0	37.2	42.3	47.8	43.0	37.7	18.5	26.0	3.8	6.	0.1	0.8	1.1	1.6	0.5	1.2	0.6	1.9	1.2	0.2	0.7	0.2
7.	0.0	15.4	19.4	37.0	40.8	42.1	50.4	48.7	36.5	24.1	22.2	6.0	7.	0.1	0.7	0.6	0.4	1.0	2.0	2.4	2.8	1.2	0.2	0.5	0.0
8.	0.5	25.0	24.7	39.4	37.4	35.2	40.8	43.8	22.5	19.3	15.0	5.0	8.	0.2	1.5	0.1	0.8	1.2	2.2	4.4	0.4	1.5	0.2	0.4	0.2
9.	1.5	20.6	26.5	38.4	39.8	38.5	42.7	40.4	23.0	20.6	22.3	3.7	9.	0.0	2.0	1.8	2.4	2.4	1.8	1.6	1.8	0.4	0.2	0.3	0.0
10.	9.7	24.4	26.4	39.7	40.4	32.4	43.8	39.7	33.5	18.0	12.8	3.7	10.	0.0	1.2	1.0	2.4	2.9	1.6	2.3	2.4	0.3	0.0	0.3	0.0
11.	10.8	11.7	24.0	33.4	38.5	37.8	34.9	40.2	34.2	29.4	11.4	10.5	11.	0.1	0.6	0.7	2.6	2.0	0.6	1.5	1.4	1.1	0.3	0.3	0.0
12.	12.0	25.5	26.3	31.2	40.2	37.9	42.1	42.3	32.2	18.9	16.4	11.0	12.	0.1	0.8	1.3	3.2	1.3	1.8	2.0	2.0	1.2	0.3	0.3	0.0
13.	13.2	19.3	29.2	29.5	40.5	37.0	41.3	32.0	34.9	25.7	24.5	4.5	13.	0.2	2.3	1.0	1.6	2.0	0.5	3.0	1.7	1.1	0.3	0.7	0.1
14.	11.2	18.4	20.2	30.4	45.0	26.6	34.0	38.1	36.0	14.3	10.6	4.3	14.	0.2	0.3	1.0	1.0	2.1	1.4	2.6	0.4	1.6	0.5	0.9	0.1
15.	12.6	26.5	27.3	40.0	45.3	25.0	42.2	40.0	34.6	21.7	26.8	8.5	15.	0.2	0.2	0.7	0.6	1.7	1.0	1.8	2.5	1.6	0.2	0.7	0.0
16.	11.8	10.4	12.8	36.0	48.7	40.3	40.2	41.2	36.3	15.0	19.0	17.5	16.	0.0	0.2	0.3	1.0	2.6	0.9	2.6	1.0	1.0	0.4	0.6	0.0
17.	18.6	14.7	17.0	30.8	49.3	39.7	40.4	38.5	38.0	23.0	13.6	16.5	17.	0.4	0.2	0.6	1.2	1.8	1.5	2.0	1.6	0.8	0.2	0.3	0.7
18.	9.4	21.8	29.8	38.5	43.0	45.2	40.4	37.0	35.0	23.5	11.0	7.4	18.	0.6	0.4	1.2	0.6	1.0	1.3	2.2	2.0	1.6	0.4	0.3	0.5
19.	18.8	20.0	23.4	37.7	38.3	38.9	38.2	37.8	35.0	14.3	10.4	17.5	19.	0.3	0.3	1.2	1.0	3.0	2.4	2.8	1.6	1.4	0.4	0.2	0.4
20.	15.6	18.0	12.6	35.0	44.5	40.3	38.3	22.5	38.5	13.5	9.4	5.0	20.	0.9	0.3	1.0	1.2	4.0	2.2	2.2	0.9	0.8	0.6	0.8	0.6
21.	22.3	17.8	32.2	39.7	23.7	33.3	46.5	33.9	34.9	29.5	12.6	6.9	21.	0.9	0.4	1.0	0.4	2.2	2.6	2.0	0.5	1.4	0.5	0.4	0.2
22.	19.5	17.2	30.0	23.0	25.0	37.0	49.5	39.3	28.3	17.0	18.0	5.0	22.	0.9	0.4	2.0	0.6	1.8	0.4	2.6	1.4	1.0	1.0	0.6	0.4
23.	11.4	19.5	30.8	32.0	33.0	41.5	50.3	39.4	28.4	25.3	7.8	13.9	23.	1.0	0.4	1.2	0.8	1.8	1.8	2.8	0.9	0.4	0.6	0.4	0.9
24.	16.0	9.4	29.5	35.9	37.8	46.3	52.0	40.6	30.5	23.7	13.4	16.0	24.	0.4	0.3	1.8	1.4	1.6	2.8	3.9	1.3	0.7	0.6	0.4	0.9
25.	12.5	20.5	33.0	38.5	39.0	38.4	46.0	39.7	31.2	29.5	6.3	24.0	25.	1.0	0.2	1.6	1.6	2.6	1.9	4.5	1.3	1.4	0.6	0.4	0.2
26.	19.0	25.4	29.5	43.0	21.4	40.0	34.5	43.9	38.4	26.0	3.0	7.0	26.	1.0	0.8	1.6	1.0	2.8	2.4	3.8	1.1	1.0	1.4	0.6	0.4
27.	18.4	16.0	33.0	40.4	33.5	43.7	29.0	35.0	29.3	30.2	1.8	16.3	27.	0.4	0.6	1.8	3.2	0.8	3.5	1.8	1.0	1.3	0.7	0.5	0.2
28.	13.8	25.4	30.0	36.2	35.0	46.1	48.6	37.4	28.5	25.7	1.5	14.3	28.	0.8	1.0	1.8	2.0	2.0	3.2	1.3	0.6	1.0	0.7	0.3	0.5
29.	15.9		31.8	22.0	37.1	46.3	51.2	30.3	23.4	36.2	10.2	7.4	29.	0.9		1.4	1.8	1.3	3.4	2.9	1.2	0.4	1.2	0.2	0.9
30.	5.4		35.2	26.7	37.4	50.2	47.0	34.0	31.8	12.7	15.9	17.8	30.	0.6		0.6	0.8	1.7	4.4	3.3	0.9	0.2	0.8	0.1	0.7
31.	6.5		32.5		39.8		24.0	37.7			21.4		31.	0.6		2.0		1.6		1.5	0.7		0.3		0.5
Mittel	10.94	18.78	25.39	34.05	36.65	39.25	43.05	38.42	33.05	22.96	15.39	10.42	Summe	13.2	20.5	34.6	44.9	53.7	57.4	76.9	41.6	30.6	17.6	13.7	10.7

Grundwasserstand.

Datum	Januar 11¼a	Februar 11¼a	März 11¼a	April 11¼a	Mai 11¼a	Juni 11¼a	Juli 11¼a	August 11¼a	September 11¼a	October 11¼a	November 11¼a	December 11¼a
1.	-7.5	-7.3	-9.2	-10.4	-11.1	-11.8	-12.9	-13.4	-10.6	-4.6	+6.0	+5.7
2.	7.5	7.3	9.2	10.4	11.1	11.8	13.0	13.3	10.3	4.4	6.3	5.7
3.	7.5	7.4	9.3	10.4	11.2	11.8	13.0	13.2	10.1	4.2	6.6	5.6
4.	7.4	7.4	9.3	10.5	11.1	11.8	13.0	13.1	9.9	4.1	7.0	5.4
5.	7.4	7.5	9.4	10.5	11.1	11.8	13.0	13.1	9.7	3.9	7.2	5.3
6.	7.4	7.5	9.5	10.5	11.1	11.8	13.0	13.1	9.5	3.7	7.3	5.2
7.	7.3	7.5	9.6	10.5	11.2	11.8	13.1	13.1	9.3	3.7	7.3	5.1
8.	7.3	7.6	9.7	10.5	11.2	11.9	13.1	13.2	9.1	3.5	7.4	5.0
9.	7.3	7.7	9.8	10.5	11.3	11.9	13.1	13.2	8.9	3.3	7.5	4.9
10.	7.2	7.7	9.9	10.6	11.3	11.9	13.1	13.2	8.7	3.1	7.6	4.8
11.	7.2	7.7	10.0	10.6	11.3	12.0	13.1	13.2	8.5	3.0	7.6	4.7
12.	7.2	7.8	10.0	10.7	11.4	12.1	13.0	13.1	8.3	2.8	7.7	4.6
13.	7.2	7.9	10.0	10.8	11.5	12.1	13.0	13.1	8.1	2.6	7.7	4.5
14.	7.2	8.0	9.9	10.8	11.5	12.2	13.0	13.0	7.9	2.2	7.7	4.4
15.	7.2	8.1	9.9	10.8	11.5	12.2	13.0	12.9	7.7	1.9	7.7	4.3
16.	7.2	8.2	9.9	10.9	11.6	12.2	13.1	12.8	7.5	1.6	7.7	4.3
17.	7.1	8.2	9.8	11.0	11.7	12.2	13.2	12.7	7.3	1.4	7.6	4.2
18.	7.0	8.2	9.8	11.1	11.8	12.2	13.2	12.6	7.0	1.1	7.6	4.1
19.	7.0	8.3	9.9	11.2	11.8	12.3	13.2	12.5	6.8	0.9	7.5	4.0
20.	7.0	8.3	10.0	11.3	11.9	12.3	13.2	12.4	6.6	0.6	7.3	3.9
21.	7.0	8.4	10.1	11.3	11.9	12.4	13.3	12.3	6.4	-0.3	7.2	3.8
22.	7.0	8.5	10.2	11.3	11.9	12.4	13.3	12.2	6.2	0.0	7.1	3.7
23.	7.0	8.6	10.2	11.4	12.0	12.5	13.3	12.1	6.1	+0.3	6.9	3.6
24.	7.0	8.7	10.3	11.5	12.0	12.5	13.4	11.9	5.9	0.7	6.7	3.5
25.	7.0	8.8	10.4	11.5	12.1	12.6	13.5	11.7	5.7	1.2	6.4	3.4
26.	7.0	8.9	10.4	11.4	12.1	12.6	13.6	11.7	5.5	2.2	6.3	3.3
27.	7.0	9.0	10.5	11.3	12.0	12.7	13.7	11.6	5.3	3.0	6.1	3.0
28.	7.0	9.1	10.6	11.2	12.0	12.8	13.7	11.4	5.1	4.0	6.0	2.9
29.	7.1		10.6	11.2	12.0	12.8	13.7	11.2	5.0	4.4	5.9	2.8
30.	7.1		10.5	11.1	11.9	12.9	13.8	11.0	4.8	4.9	5.8	2.7
31.	7.2		10.4		11.8		13.6	10.8		5.6		2.6



VI.

Tägliche Beobachtungen der höchsten Insolations-Wärme,

am

Schwarzkugel-Thermometer in 31 m Höhe.

1894.

VII.

Verdunstungshöhe in mm,

beobachtet am

Wild'schen Verdunstungsmesser.

1894.

VIII.

Grundwasserstand,

in Centimetern, bezogen auf die mit „Null“ bezeichnete mittlere Höhe von 1883—1887.


1894.

Insolations-Temperaturen. 1894. Verdunstungshöhe in mm.

Datum	Januar	Februar	März	April	Mai	Juni	Juli	August	September	October	November	December	Datum	Januar	Februar	März	April	Mai	Juni	Juli	August	September	October	November	December
1.	14.0	11.7	24.4	40.3	32.0	38.4	50.4	27.1	38.0	20.3	22.6	16.5	1.	0.2	0.3	1.0	3.9	1.0	2.2	2.8	0.5	1.0	0.8	0.5	0.9
2.	7.5	16.9	15.0	30.5	19.0	39.4	52.8	41.7	37.1	30.6	23.0	6.2	2.	0.2	0.3	1.0	2.0	1.2	1.8	2.8	0.9	1.4	1.0	0.8	0.2
3.	7.9	14.2	30.0	26.4	34.0	34.7	50.3	43.0	32.3	36.0	22.5	15.9	3.	0.0	1.5	0.8	1.4	0.6	1.4	3.2	1.6	1.2	1.0	0.6	0.3
4.	0.0	21.2	16.5	33.2	30.2	42.3	41.4	41.2	35.3	32.0	24.7	11.4	4.	0.1	1.3	1.2	0.9	0.6	1.2	2.1	1.5	0.5	0.9	0.2	0.2
5.	0.1	21.0	23.0	30.7	29.3	40.7	43.5	41.5	36.1	16.0	27.0	7.8	5.	0.5	1.2	0.2	1.5	0.6	2.0	1.6	1.8	0.9	1.1	0.4	0.4
6.	4.5	18.0	11.1	26.0	37.2	42.3	47.8	43.0	37.7	18.5	26.0	3.8	6.	0.1	0.8	1.1	1.6	0.5	1.2	0.6	1.9	1.2	0.2	0.7	0.2
7.	0.0	15.4	19.4	37.0	40.8	42.1	50.4	48.7	36.5	24.1	22.2	6.0	7.	0.1	0.7	0.6	0.4	1.0	2.0	2.4	2.8	1.2	0.2	0.5	0.0
8.	0.5	25.0	24.7	39.4	37.4	35.2	40.8	43.8	22.5	19.3	15.0	5.0	8.	0.2	1.5	0.1	0.8	1.2	2.2	4.4	0.4	1.5	0.2	0.4	0.2
9.	1.5	20.6	26.5	38.4	39.8	38.5	42.7	40.4	23.0	20.6	22.3	3.7	9.	0.0	2.0	1.8	2.4	2.4	1.8	1.6	1.8	0.4	0.2	0.3	0.0
10.	9.7	24.4	26.4	39.7	40.4	32.4	43.8	39.7	33.5	18.0	12.8	3.7	10.	0.0	1.2	1.0	2.4	2.9	1.6	2.3	2.4	0.3	0.0	0.3	0.0
11.	10.8	11.7	24.0	33.4	38.5	37.8	34.9	40.2	34.2	29.4	11.4	10.5	11.	0.1	0.6	0.7	2.6	2.0	0.6	1.5	1.4	1.1	0.3	0.3	0.0
12.	12.0	25.5	26.3	31.2	40.2	37.9	42.1	42.3	32.2	18.9	16.4	11.0	12.	0.1	0.8	1.3	3.2	1.3	1.8	2.0	2.0	1.2	0.3	0.3	0.0
13.	13.2	19.3	29.2	29.5	40.5	37.0	41.3	32.0	34.9	25.7	24.5	4.5	13.	0.2	2.3	1.0	1.6	2.0	0.5	3.0	1.7	1.1	0.3	0.7	0.1
14.	11.2	18.4	20.2	30.4	45.0	26.6	34.0	38.1	36.0	14.3	10.6	4.3	14.	0.2	0.3	1.0	1.0	2.1	1.4	2.6	0.4	1.6	0.5	0.9	0.1
15.	12.6	26.5	27.3	40.0	45.3	25.0	42.2	40.0	34.6	21.7	26.8	8.5	15.	0.2	0.2	0.7	0.6	1.7	1.0	1.8	2.5	1.6	0.2	0.7	0.0
16.	11.8	10.4	12.8	36.0	48.7	40.3	40.2	41.2	36.3	15.0	19.0	17.5	16.	0.0	0.2	0.3	1.0	2.6	0.9	2.6	1.0	1.0	0.4	0.6	0.0
17.	18.6	14.7	17.0	30.8	49.3	39.7	40.4	38.5	38.0	23.0	13.6	16.5	17.	0.4	0.2	0.6	1.2	1.8	1.5	2.0	1.6	0.8	0.2	0.3	0.7
18.	9.4	21.8	29.8	38.5	43.0	45.2	40.4	37.0	35.0	23.5	11.0	7.4	18.	0.6	0.4	1.2	0.6	1.0	1.3	2.2	2.0	1.6	0.4	0.3	0.5
19.	18.8	20.0	23.4	37.7	38.3	38.9	38.2	37.8	35.0	14.3	10.4	17.5	19.	0.3	0.3	1.2	1.0	3.0	2.4	2.8	1.6	1.4	0.4	0.2	0.4
20.	15.6	18.0	12.6	35.0	44.5	40.3	38.3	22.5	38.5	13.5	9.4	5.0	20.	0.9	0.3	1.0	1.2	4.0	2.2	2.2	0.9	0.8	0.6	0.8	0.6
21.	22.3	17.8	32.2	39.7	23.7	33.3	46.5	33.9	34.9	29.5	12.6	6.9	21.	0.9	0.4	1.0	0.4	2.2	2.6	2.0	0.5	1.4	0.5	0.4	0.2
22.	19.5	17.2	30.0	23.0	25.0	37.0	49.5	39.3	28.3	17.0	18.0	5.0	22.	0.9	0.4	2.0	0.6	1.8	0.4	2.6	1.4	1.0	1.0	0.6	0.4
23.	11.4	19.5	30.8	32.0	33.0	41.5	50.3	39.4	28.4	25.3	7.8	13.9	23.	1.0	0.4	1.2	0.8	1.8	1.8	2.8	0.9	0.4	0.6	0.4	0.9
24.	16.0	9.4	29.5	35.9	37.8	46.3	52.0	40.6	30.5	23.7	13.4	16.0	24.	0.4	0.3	1.8	1.4	1.6	2.8	3.9	1.3	0.7	0.6	0.4	0.9
25.	12.5	20.5	33.0	38.5	39.0	38.4	46.0	39.7	31.2	29.5	6.3	24.0	25.	1.0	0.2	1.6	1.6	2.6	1.9	4.5	1.3	1.4	0.6	0.4	0.2
26.	19.0	25.4	29.5	43.0	21.4	40.0	34.5	43.9	38.4	26.0	3.0	7.0	26.	1.0	0.8	1.6	1.0	2.8	2.4	3.8	1.1	1.0	1.4	0.6	0.4
27.	18.4	16.0	33.0	40.4	33.5	43.7	29.0	35.0	29.3	30.2	1.8	16.3	27.	0.4	0.6	1.8	3.2	0.8	3.5	1.8	1.0	1.3	0.7	0.5	0.2
28.	13.8	25.4	30.0	36.2	35.0	46.1	48.6	37.4	28.5	25.7	1.5	14.3	28.	0.8	1.0	1.8	2.0	2.0	3.2	1.3	0.6	1.0	0.7	0.3	0.5
29.	15.9		31.8	22.0	37.1	46.3	51.2	30.3	23.4	36.2	10.2	7.4	29.	0.9		1.4	1.8	1.3	3.4	2.9	1.2	0.4	1.2	0.2	0.9
30.	5.4		35.2	26.7	37.4	50.2	47.0	34.0	31.8	12.7	15.9	17.8	30.	0.6		0.6	0.8	1.7	4.4	3.3	0.9	0.2	0.8	0.1	0.7
31.	6.5		32.5		39.8		24.0	37.7			21.4		31.	0.6		2.0		1.6		1.5	0.7		0.3		0.5
Mittel	10.94	18.78	25.39	34.05	36.65	39.25	43.05	38.42	33.05	22.96	15.39	10.42	Summe	13.2	20.5	34.6	44.9	53.7	57.4	76.9	41.6	30.6	17.6	13.7	10.7

Grundwasserstand.

Datum	Januar 11¼a	Februar 11¼a	März 11¼a	April 11¼a	Mai 11¼a	Juni 11¼a	Juli 11¼a	August 11¼a	September 11¼a	October 11¼a	November 11¼a	December 11¼a
1.	-7.5	-7.3	-9.2	-10.4	-11.1	-11.8	-12.9	-13.4	-10.6	-4.6	+6.0	+5.7
2.	7.5	7.3	9.2	10.4	11.1	11.8	13.0	13.3	10.3	4.4	6.3	5.7
3.	7.5	7.4	9.3	10.4	11.2	11.8	13.0	13.2	10.1	4.2	6.6	5.6
4.	7.4	7.4	9.3	10.5	11.1	11.8	13.0	13.1	9.9	4.1	7.0	5.4
5.	7.4	7.5	9.4	10.5	11.1	11.8	13.0	13.1	9.7	3.9	7.2	5.3
6.	7.4	7.5	9.5	10.5	11.1	11.8	13.0	13.1	9.5	3.7	7.3	5.2
7.	7.3	7.5	9.6	10.5	11.2	11.8	13.1	13.1	9.3	3.7	7.3	5.1
8.	7.3	7.6	9.7	10.5	11.2	11.9	13.1	13.2	9.1	3.5	7.4	5.0
9.	7.3	7.7	9.8	10.5	11.3	11.9	13.1	13.2	8.9	3.3	7.5	4.9
10.	7.2	7.7	9.9	10.6	11.3	11.9	13.1	13.2	8.7	3.1	7.6	4.8
11.	7.2	7.7	10.0	10.6	11.3	12.0	13.1	13.2	8.5	3.0	7.6	4.7
12.	7.2	7.8	10.0	10.7	11.4	12.1	13.0	13.1	8.3	2.8	7.7	4.6
13.	7.2	7.9	10.0	10.8	11.5	12.1	13.0	13.1	8.1	2.6	7.7	4.5
14.	7.2	8.0	9.9	10.8	11.5	12.2	13.0	13.0	7.9	2.2	7.7	4.4
15.	7.2	8.1	9.9	10.8	11.5	12.2	13.0	12.9	7.7	1.9	7.7	4.3
16.	7.2	8.2	9.9	10.9	11.6	12.2	13.1	12.8	7.5	1.6	7.7	4.3
17.	7.1	8.2	9.8	11.0	11.7	12.2	13.2	12.7	7.3	1.4	7.6	4.2
18.	7.0	8.2	9.8	11.1	11.8	12.2	13.2	12.6	7.0	1.1	7.6	4.1
19.	7.0	8.3	9.9	11.2	11.8	12.3	13.2	12.5	6.8	0.9	7.5	4.0
20.	7.0	8.3	10.0	11.3	11.9	12.3	13.2	12.4	6.6	0.6	7.3	3.9
21.	7.0	8.4	10.1	11.3	11.9	12.4	13.3	12.3	6.4	-0.3	7.2	3.8
22.	7.0	8.5	10.2	11.3	11.9	12.4	13.3	12.2	6.2	0.0	7.1	3.7
23.	7.0	8.6	10.2	11.4	12.0	12.5	13.3	12.1	6.1	+0.3	6.9	3.6
24.	7.0	8.7	10.3	11.5	12.0	12.5	13.4	11.9	5.9	0.7	6.7	3.5
25.	7.0	8.8	10.4	11.5	12.1	12.6	13.5	11.7	5.7	1.2	6.4	3.4
26.	7.0	8.9	10.4	11.4	12.1	12.6	13.6	11.7	5.5	2.2	6.3	3.3
27.	7.0	9.0	10.5	11.3	12.0	12.7	13.7	11.6	5.3	3.0	6.1	3.0
28.	7.0	9.1	10.6	11.2	12.0	12.8	13.7	11.4	5.1	4.0	6.0	2.9
29.	7.1		10.6	11.2	12.0	12.8	13.7	11.2	5.0	4.4	5.9	2.8
30.	7.1		10.5	11.1	11.9	12.9	13.8	11.0	4.8	4.9	5.8	2.7
31.	7.2		10.4		11.8		13.6	10.8		5.6		2.6



VI.

Tägliche Beobachtungen der höchsten Insolations-Wärme,

am

Schwarzkugel-Thermometer in 31 m Höhe.

1894.

VII.

Verdunstungshöhe in mm,

beobachtet am

Wild'schen Verdunstungsmesser.

1894.

VIII.

Grundwasserstand,

in Centimetern, bezogen auf die mit „Null“ bezeichnete mittlere Höhe von 1883—1887.

1894.

Insolations-Temperaturen. 1894. Verdunstungshöhe in mm.

Datum	Januar	Februar	März	April	Mai	Juni	Juli	August	September	October	November	December	Datum	Januar	Februar	März	April	Mai	Juni	Juli	August	September	October	November	December
1.	14.0	11.7	24.4	40.3	32.0	38.4	50.4	27.1	38.0	20.3	22.6	16.5	1.	0.2	0.3	1.0	3.9	1.0	2.2	2.8	0.5	1.0	0.8	0.5	0.9
2.	7.5	16.9	15.0	30.5	19.0	39.4	52.8	41.7	37.1	30.6	23.0	6.2	2.	0.2	0.3	1.0	2.0	1.2	1.8	2.8	0.9	1.4	1.0	0.8	0.2
3.	7.9	14.2	30.0	26.4	34.0	34.7	50.3	43.0	32.3	36.0	22.5	15.9	3.	0.0	1.5	0.8	1.4	0.6	1.4	3.2	1.6	1.2	1.0	0.6	0.3
4.	0.0	21.2	16.5	33.2	30.2	42.3	41.4	41.2	35.3	32.0	24.7	11.4	4.	0.1	1.3	1.2	0.9	0.6	1.2	2.1	1.5	0.5	0.9	0.2	0.2
5.	0.1	21.0	23.0	30.7	29.3	40.7	43.5	41.5	36.1	16.0	27.0	7.8	5.	0.5	1.2	0.2	1.5	0.6	2.0	1.6	1.8	0.9	1.1	0.4	0.4
6.	4.5	18.0	11.1	26.0	37.2	42.3	47.8	43.0	37.7	18.5	26.0	3.8	6.	0.1	0.8	1.1	1.6	0.5	1.2	0.6	1.9	1.2	0.2	0.7	0.2
7.	0.0	15.4	19.4	37.0	40.8	42.1	50.4	48.7	36.5	24.1	22.2	6.0	7.	0.1	0.7	0.6	0.4	1.0	2.0	2.4	2.8	1.2	0.2	0.5	0.0
8.	0.5	25.0	24.7	39.4	37.4	35.2	40.8	43.8	22.5	19.3	15.0	5.0	8.	0.2	1.5	0.1	0.8	1.2	2.2	4.4	0.4	1.5	0.2	0.4	0.2
9.	1.5	20.6	26.5	38.4	39.8	38.5	42.7	40.4	23.0	20.6	22.3	3.7	9.	0.0	2.0	1.8	2.4	2.4	1.8	1.6	1.8	0.4	0.2	0.3	0.0
10.	9.7	24.4	26.4	39.7	40.4	32.4	43.8	39.7	33.5	18.0	12.8	3.7	10.	0.0	1.2	1.0	2.4	2.9	1.6	2.3	2.4	0.3	0.0	0.3	0.0
11.	10.8	11.7	24.0	33.4	38.5	37.8	34.9	40.2	34.2	29.4	11.4	10.5	11.	0.1	0.6	0.7	2.6	2.0	0.6	1.5	1.4	1.1	0.3	0.3	0.0
12.	12.0	25.5	26.3	31.2	40.2	37.9	42.1	42.3	32.2	18.9	16.4	11.0	12.	0.1	0.8	1.3	3.2	1.3	1.8	2.0	2.0	1.2	0.3	0.3	0.0
13.	13.2	19.3	29.2	29.5	40.5	37.0	41.3	32.0	34.9	25.7	24.5	4.5	13.	0.2	2.3	1.0	1.6	2.0	0.5	3.0	1.7	1.1	0.3	0.7	0.1
14.	11.2	18.4	20.2	30.4	45.0	26.6	34.0	38.1	36.0	14.3	10.6	4.3	14.	0.2	0.3	1.0	1.0	2.1	1.4	2.6	0.4	1.6	0.5	0.9	0.1
15.	12.6	26.5	27.3	40.0	45.3	25.0	42.2	40.0	34.6	21.7	26.8	8.5	15.	0.2	0.2	0.7	0.6	1.7	1.0	1.8	2.5	1.6	0.2	0.7	0.0
16.	11.8	10.4	12.8	36.0	48.7	40.3	40.2	41.2	36.3	15.0	19.0	17.5	16.	0.0	0.2	0.3	1.0	2.6	0.9	2.6	1.0	1.0	0.4	0.6	0.0
17.	18.6	14.7	17.0	30.8	49.3	39.7	40.4	38.5	38.0	23.0	13.6	16.5	17.	0.4	0.2	0.6	1.2	1.8	1.5	2.0	1.6	0.8	0.2	0.3	0.7
18.	9.4	21.8	29.8	38.5	43.0	45.2	40.4	37.0	35.0	23.5	11.0	7.4	18.	0.6	0.4	1.2	0.6	1.0	1.3	2.2	2.0	1.6	0.4	0.3	0.5
19.	18.8	20.0	23.4	37.7	38.3	38.9	38.2	37.8	35.0	14.3	10.4	17.5	19.	0.3	0.3	1.2	1.0	3.0	2.4	2.8	1.6	1.4	0.4	0.2	0.4
20.	15.6	18.0	12.6	35.0	44.5	40.3	38.3	22.5	38.5	13.5	9.4	5.0	20.	0.9	0.3	1.0	1.2	4.0	2.2	2.2	0.9	0.8	0.6	0.8	0.6
21.	22.3	17.8	32.2	39.7	23.7	33.3	46.5	33.9	34.9	29.5	12.6	6.9	21.	0.9	0.4	1.0	0.4	2.2	2.6	2.0	0.5	1.4	0.5	0.4	0.2
22.	19.5	17.2	30.0	23.0	25.0	37.0	49.5	39.3	28.3	17.0	18.0	5.0	22.	0.9	0.4	2.0	0.6	1.8	0.4	2.6	1.4	1.0	1.0	0.6	0.4
23.	11.4	19.5	30.8	32.0	33.0	41.5	50.3	39.4	28.4	25.3	7.8	13.9	23.	1.0	0.4	1.2	0.8	1.8	1.8	2.8	0.9	0.4	0.6	0.4	0.9
24.	16.0	9.4	29.5	35.9	37.8	46.3	52.0	40.6	30.5	23.7	13.4	16.0	24.	0.4	0.3	1.8	1.4	1.6	2.8	3.9	1.3	0.7	0.6	0.4	0.9
25.	12.5	20.5	33.0	38.5	39.0	38.4	46.0	39.7	31.2	29.5	6.3	24.0	25.	1.0	0.2	1.6	1.6	2.6	1.9	4.5	1.3	1.4	0.6	0.4	0.2
26.	19.0	25.4	29.5	43.0	21.4	40.0	34.5	43.9	38.4	26.0	3.0	7.0	26.	1.0	0.8	1.6	1.0	2.8	2.4	3.8	1.1	1.0	1.4	0.6	0.4
27.	18.4	16.0	33.0	40.4	33.5	43.7	29.0	35.0	29.3	30.2	1.8	16.3	27.	0.4	0.6	1.8	3.2	0.8	3.5	1.8	1.0	1.3	0.7	0.5	0.2
28.	13.8	25.4	30.0	36.2	35.0	46.1	48.6	37.4	28.5	25.7	1.5	14.3	28.	0.8	1.0	1.8	2.0	2.0	3.2	1.3	0.6	1.0	0.7	0.3	0.5
29.	15.9	31.8	22.0	37.1	46.3	51.2	30.3	23.4	36.2	10.2	7.4	36.2	29.	0.9	0.9	1.4	1.8	1.3	3.4	2.9	1.2	0.4	1.2	0.2	0.9
30.	5.4	35.2	26.7	37.4	50.2	47.0	34.0	31.8	12.7	15.9	17.8	17.8	30.	0.6	0.3	0.6	0.8	1.7	4.4	3.3	0.9	0.2	0.8	0.1	0.7
31.	6.5	32.5	39.8	37.8	39.8	24.0	37.7	37.7	21.4	21.4	11.7	11.7	31.	0.6	2.0	1.6	1.6	1.6	1.5	0.7	0.7	0.3	0.3	0.3	0.5
Mittel	10.94	18.78	25.39	34.05	36.65	39.25	43.05	38.42	33.05	22.96	15.39	10.42	Summe	13.2	20.5	34.6	44.9	53.7	57.4	76.9	41.6	30.6	17.6	13.7	10.7

Grundwasserstand.

Datum	Januar 11½a	Februar 11½a	März 11½a	April 11½a	Mai 11½a	Juni 11½a	Juli 11½a	August 11½a	September 11½a	October 11½a	November 11½a	December 11½a
1.	-7.5	-7.3	-9.2	-10.4	-11.1	-11.8	-12.9	-13.4	-10.6	-4.6	+6.0	+5.7
2.	7.5	7.3	9.2	10.4	11.1	11.8	13.0	13.3	10.3	4.4	6.3	5.7
3.	7.5	7.4	9.3	10.4	11.2	11.8	13.0	13.2	10.1	4.2	6.6	5.6
4.	7.4	7.4	9.3	10.5	11.1	11.8	13.0	13.1	9.9	4.1	7.0	5.4
5.	7.4	7.5	9.4	10.5	11.1	11.8	13.0	13.1	9.7	3.9	7.2	5.3
6.	7.4	7.5	9.5	10.5	11.1	11.8	13.0	13.1	9.5	3.7	7.3	5.2
7.	7.3	7.5	9.6	10.5	11.2	11.8	13.1	13.1	9.3	3.7	7.3	5.1
8.	7.3	7.6	9.7	10.5	11.2	11.9	13.1	13.2	9.1	3.5	7.4	5.0
9.	7.3	7.7	9.8	10.5	11.3	11.9	13.1	13.2	8.9	3.3	7.5	4.9
10.	7.2	7.7	9.9	10.6	11.3	11.9	13.1	13.2	8.7	3.1	7.6	4.8
11.	7.2	7.7	10.0	10.6	11.3	12.0	13.1	13.2	8.5	3.0	7.6	4.7
12.	7.2	7.8	10.0	10.7	11.4	12.1	13.0	13.1	8.3	2.8	7.7	4.6
13.	7.2	7.9	10.0	10.8	11.5	12.1	13.0	13.1	8.1	2.6	7.7	4.5
14.	7.2	8.0	9.9	10.8	11.5	12.2	13.0	13.0	7.9	2.2	7.7	4.4
15.	7.2	8.1	9.9	10.8	11.5	12.2	13.0	12.9	7.7	1.9	7.7	4.3
16.	7.2	8.2	9.9	10.9	11.6	12.2	13.1	12.8	7.5	1.6	7.7	4.3
17.	7.1	8.2	9.8	11.0	11.7	12.2	13.2	12.7	7.3	1.4	7.6	4.2
18.	7.0	8.2	9.8	11.1	11.8	12.2	13.2	12.6	7.0	1.1	7.6	4.1
19.	7.0	8.3	9.9	11.2	11.8	12.3	13.2	12.5	6.8	0.9	7.5	4.0
20.	7.0	8.3	10.0	11.3	11.9	12.3	13.2	12.4	6.6	0.6	7.3	3.9
21.	7.0	8.4	10.1	11.3	11.9	12.4	13.3	12.3	6.4	-0.3	7.2	3.8
22.	7.0	8.5	10.2	11.3	11.9	12.4	13.3	12.2	6.2	0.0	7.1	3.7
23.	7.0	8.6	10.2	11.4	12.0	12.5	13.3	12.1	6.1	+0.3	6.9	3.6
24.	7.0	8.7	10.3	11.5	12.0	12.5	13.4	11.9	5.9	0.7	6.7	3.5
25.	7.0	8.8	10.4	11.5	12.1	12.6	13.5	11.7	5.7	1.2	6.4	3.4
26.	7.0	8.9	10.4	11.4	12.1	12.6	13.6	11.7	5.5	2.2	6.3	3.3
27.	7.0	9.0	10.5	11.3	12.0	12.7	13.7	11.6	5.3	3.0	6.1	3.0
28.	7.0	9.1	10.6	11.2	12.0	12.8	13.7	11.4	5.1	4.0	6.0	2.9
29.	7.1	9.1	10.6	11.2	12.0	12.8	13.7	11.2	5.0	4.4	5.9	2.8
30.	7.1	9.1	10.5	11.1	11.9	12.9	13.8	11.0	4.8	4.9	5.8	2.7
31.	7.2	9.1	10.4	11.1	11.8	12.9	13.6	10.8	4.6	5.6	5.6	2.6

