Deutscher Wetterdienst

# Deutsches Meteorologisches Jahrbuch 1942

## Teil III: Niederschlagsbeobachtungen

Bad Kissingen 1954

# Inhaltsverzeichnis


Seite

Einleitung . . . . . III
Verzeichnis der politischen Bezirke . . . . . III
Stationsverzeichnis . . . . . IV
Erläuterungen zu den Tabellen . . . . . XLII

Tägliche Niederschlagshöhen:
- Januar . . . . . 1
- Februar . . . . . 34
- März . . . . . 68
- April . . . . . 102
- Mai . . . . . 136
- Juni . . . . . 170
- Juli . . . . . 204
- August . . . . . 238
- September . . . . . 272
- Oktober . . . . . 306
- November . . . . . 340
- Dezember . . . . . 374

Tägliche Schneehöhen. Wassergehalt der Schneedecke:
- Januar . . . . . 409
- Februar . . . . . 430
- März . . . . . 451
- April . . . . . 472
- Mai . . . . . 478
- Oktober . . . . . 484
- November . . . . . 485
- Dezember . . . . . 500

Monats- und Jahresergebnisse:
- Monats- und Jahressummen, größte Tagesmengen . . . . . 521
- Monats- und Jahressummen in Prozenten der Normalwerte . . . . . 594

Tagesmengen von 50 mm und mehr; Stark- und Dauerregen:
- Tagesmengen von 50 mm und mehr . . . . . 599
- Stark- und Dauerregen . . . . . 602

Berichtigungen . . . . . 611

Anlage : 12 Tafeln

# Einleitung

Der vorliegende Teil III des Deutschen Meteorologischen Jahrbuches für 1942 umfaßt in einem Bande die Gesamtergebnisse der Niederschlagsbeobachtungen.

Von einer Auswahl von Stationen werden die täglichen Niederschlagshöhen und die täglichen Schneedeckenhöhen, sowie die Wassergehaltsbestimmungen veröffentlicht.

Die Monats- und Jahresergebnisse und die Tagesmengen von 50 mm und mehr werden von sämtlichen Stationen gebracht, während die Aufstellung nach Stark- und Dauerregen nur von den mit Schreibregenmesser ausgerüsteten Stationen gegeben werden kann, deren Registrierungen trotz Kriegseinwirkung noch greifbar sind.

Alle veröffentlichten Stationen liegen innerhalb der Grenzen des Reichsgebietes, Stand 1. 1. 1937. Überall wurde die hydrographische Reihenfolge zugrunde gelegt, doch bietet das Stationsverzeichnis die Möglichkeit, Stationen eines bestimmten politischen Bezirkes aufzusuchen.

Der vorliegende Teil der Jahrbücher für 1942 wurde in der Abteilung K (Klima) unter der Leitung von Prof. Dr. K. Schneider-Carius durch Dr. J. Huttary bearbeitet.

Bad Kissingen

**Deutscher Wetterdienst**

---

# Verzeichnis der politischen Bezirke


| | Seite |
|---|---|
| Ostpreußen | IV |
| Pommern | V |
| Mecklenburg | VII |
| Lübeck | VII |
| Schleswig-Holstein | VIII |
| Hamburg | VIII |
| Brandenburg | IX |
| Stadt Berlin | X |
| Grenzmark Posen-Westpreußen | XI |
| Niederschlesien | XI |
| Oberschlesien | XIII |
| Provinz Sachsen | XIV |
| Anhalt | XVI |
| Braunschweig | XVII |
| Hannover | XVII |
| Oldenburg | XIX |
| Bremen | XX |
| Schaumburg-Lippe | XX |
| Westfalen | XX |
| Lippe | XXII |
| Rheinprovinz | XXII |
| Hessen-Nassau | XXV |
| Land Sachsen | XXVII |
| Thüringen | XXIX |
| Hessen | XXX |
| Pfalz | XXXI |
| Saarland | XXXII |
| Baden | XXXII |
| Württemberg | XXXIII |
| Hohenzollerische Lande | XXXV |
| Unterfranken | XXXV |
| Oberfranken | XXXVI |
| Mittelfranken | XXXVI |
| Oberpfalz | XXXVII |
| Niederbayern | XXXVIII |
| Oberbayern | XXXIX |
| Schwaben | XLI |

## Ostpreußen

| Stationen | Kreis | Seite | Station seit |
|---|---|---|---|
| Albrechtsdorf | Pr. Eylau | 522 | 1933 |
| Allenburg . . . S | Wehlau | 522 | 1933 |
| Allenstein (Stadt) . N | Allenstein | 522 | 1940 |
| Allenstein (Flughf.) . S | Allenstein | 522 | 1936 |
| Alt-Gehland | Sensburg | 523 | 1931 |
| Altmark | Stuhm | . | 1936 |
| Altstadt . . . . N S | Mohrungen | 523 | 1929 |
| Angerapp . . . . N S | Angerapp | 521 | 1928 |
| Argenbrück | Tilsit-Ragnit | 521 | 1936 |
| Arnswald . . . . N S | Goldap | 521 | 1914 |
| Aweyden | Sensburg | 523 | 1886 |
| Bäslack | Rastenburg | 522 | 1936 |
| Balga | Heiligenbeil | 523 | 1898 |
| Barten | Rastenburg | 522 | 1917 |
| Baumgart . . . . S | Elbing | 523 | 1925 |
| Beiningen . . . N S | Tilsit-Ragnit | 521 | 1919 |
| Benern | Heilsberg | 523 | 1937 |
| Birken | Insterburg | 522 | 1936 |
| Bischofsburg . . N | Rössel | 522 | 1901 |
| Bischofstein | Rössel | 522 | 1937 |
| Bischofswerder . N | Rosenberg | 524 | 1921 |
| Bokellen | Gerdauen | . | 1927 |
| Borschimmen . . N | Lyck | 523 | 1904 |
| Brandenburg | Heiligenbeil | 522 | 1935 |
| Breitenstein | Tilsit-Ragnit | 522 | 1934 |
| Brüsterort | Fischhausen | 521 | 1936 |
| Buddern | Angerburg | 521 | 1886 |
| Conradswalde . . . S | Königsberg | 521 | 1922 |
| Cranz | Fischhausen | 521 | 1936 |
| Cruttinnen . . . N | Sensburg | 523 | 1894 |
| Dakau | Rosenberg | 523 | 1892 |
| Deutsch Eylau | Rosenberg | 524 | 1903 |
| Deutsch Thierau | Heiligenbeil | 523 | 1933 |
| Dietrichsdorf . . N | Gerdauen | 522 | 1933 |
| Dietrichsdorf | Stuhm | 523 | 1906 |
| Domnau | Bartenstein | . | 1934 |
| Dreifurt . . . . N | Tilsit-Ragnit | 521 | 1934 |
| Drugthenen . . . N | Fischhausen | 521 | 1933 |
| Ebene Buchwalde . N | Pr. Holland | 523 | 1898 |
| Ebene Hirschfeld | Pr. Holland | 523 | 1899 |
| Ebenrode . . . . N S | Ebenrode | 521† | 1924 |
| Elbing . . . . . N | Elbing | 523 | 1897 |
| Ellerwald | Elbing | 523 | 1907 |
| Engelstein . . . . N S | Angerburg | 522 | 1891 |
| Erlen . . . . . N | Niederung | 521 | 1929 |
| Erlenwald . . . . N | Labiau | 521 | 1893 |
| Espenhain | Wehlau | 521 | 1930 |
| Fichtenfließ | Tilsit-Ragnit | 521 | 1900 |
| Fischhausen . . . N | Fischhausen | 521 | 1897 |
| Flammberg . . . . N | Ortelsburg | 524 | 1926 |
| Fleming | Rössel | 522 | 1900 |
| Florweg | Labiau | 521 | 1893 |
| Frauendorf | Heilsberg | 523 | 1928 |
| Friedland . . . . N | Bartenstein | 522† | 1895 |
| Friedrichsdorf | Bartenstein | 522 | 1936 |
| Friedrichshof | Ortelsburg | 523 | 1888 |
| Friedrichswalde | Gerdauen | 522 | 1937 |
| Fuchsberg . . . . N | Königsberg | 522 | 1921 |
| Gallingen | Bartenstein | 522 | 1917 |
| Garnsee | Marienwerder | 524 | 1922 |
| Gayl | Braunsberg | 523 | 1936 |
| Gehlenburg . . . . N S | Johannisburg | 523† | 1893 |
| Geierswalde | Osterode | 524 | 1933 |
| Gerdauen . . . . N | Gerdauen | 522 | 1888 |
| Gergehnen . . . . N | Mohrungen | 524 | 1888 |
| Gerswalde | Mohrungen | 524 | 1910 |
| Gilgenburg . . . . N S | Osterode | 524 | 1932 |
| Glockstein . . . . N | Rössel | 522 | 1932 |
| Godnicken | Fischhausen | 521 | 1936 |
| Gollau | Königsberg | 522 | 1939 |
| Grabnick | Lyck | 523 | 1936 |
| Grieben | Angerapp | 522 | 1894 |
| Groß-Bellschwitz | Rosenberg | 523 | 1921 |
| Groß-Buchwalde | Allenstein | 522 | 1919 |
| Groß-Gablick | Lötzen | 523 | 1937 |
| Groß-Grieben | Osterode | 524 | 1926 |
| Groß-Heydekrug | Fischhausen | 521 | 1936 |
| Groß-Langwalde | Rastenburg | 522 | 1942 |
| Groß-Leschienen . N | Ortelsburg | 524 | 1912 |
| Groß-Rautenberg . N | Braunsberg | 523 | 1934 |
| Groß-Rosainen | Marienwerder | 523 | 1940 |
| Groß-Rosen | Johannisburg | 523 | 1936 |
| Groß-Stangenwald | Gumbinnen | 521 | 1933 |
| Groß-Stürlack . . N | Lötzen | 521 | 1886 |
| Grünheide . . . . N S | Insterburg | 522 | 1925 |
| Grünwalde | Ortelsburg | 523 | 1936 |
| Grünwiese | Heiligenbeil | 522 | 1940 |
| Grumbkowsfelde | Schloßberg | 521 | 1934 |
| Gumbinnen . . . . N | Gumbinnen | 521 | 1886 |
| Gurnen | Goldap | 521 | 1933 |
| Gutenfeld | Königsberg | 522 | 1936 |
| Halldorf . . . . N | Treuburg | 523 | 1927 |
| Hanffen | Lötzen | 521 | 1933 |
| Heiligenbeil . . . N | Heiligenbeil | 523 | 1888 |
| Heiligenthal | Heilsberg | 523 | 1901 |
| Heiligenwalde | Königsberg | 522 | 1922 |
| Heilsberg . . . . N S R | Heilsberg | 522/602† | 1887 |
| Hermeshof | Goldap | 521 | 1929 |
| Herzogskirch | Tilsit-Ragnit | 522 | 1936 |
| Hohendorf | Neidenburg | 524 | 1941 |
| Hohenstein | Osterode | 523 | 1893 |
| Ilmenhorst . . . N | Gerdauen | 522 | 1939 |
| Inse | Niederung | 521 | 1921 |
| Insterburg . . . N S | Insterburg | 521† | 1937 |
| Jäskendorf | Mohrungen | 524 | 1897 |
| Jesau | Königsberg | 522 | 1940 |
| Juditten | Bartenstein | 522 | 1900 |
| Kalgendorf | Lyck | 523 | 1909 |
| Kaltenbach | Goldap | 521 | 1936 |
| Kannwiesen | Ortelsburg | 523 | 1936 |
| Karwinden | Pr. Holland | 523 | 1926 |
| Kastaunen | Niederung | 521 | 1939 |
| Kattenau | Ebenrode | 521 | 1925 |
| Kekitten . . . . N | Rössel | 522 | 1920 |
| Kernsdorf . . . . N | Osterode | 524 | 1900 |
| Kiöwen | Treuburg | 523 | 1933 |
| Klein-Herzogswalde | Rosenberg | 524 | 1928 |
| Klein-Lautersee | Angerapp | 521 | 1904 |
| Klein-Nebrau . . . N | Marienwerder | 523† | 1889 |
| Klein-Sommershöfen | Niederung | 521 | 1934 |
| Klenau . . . . . S | Braunsberg | 523† | 1888 |
| Kloken . . . . . N | Niederung | 521 | 1922 |
| Kobbelbude | Königsberg | 522 | 1942 |
| Kobulten | Ortelsburg | 522 | 1898 |
| Königsberg (Sternw.) . R | Königsberg | /602 | 1848 |
| Königsberg-Devau . N S | Königsberg | 522† | 1922 |
| Königshöhe | Lötzen | 522 | 1937 |
| Kragau | Fischhausen | 521 | 1891 |
| Kreuzingen | Niederung | 521 | 1900 |
| Kruglanken | Angerburg | 521 | 1888 |
| Kuckerneese | Niederung | 521 | 1939 |
| Kussen | Schloßberg | 522 | 1937 |
| Lablacken | Labiau | 521 | 1888 |
| Landsberg (Ostpr.) . N | Pr. Eylau | 522 | 1903 |
| Langendorf | Sensburg | 523 | 1936 |
| Langenfelde | Schloßberg | 521 | 1932* |
| Langenwasser | Ebenrode | 521 | 1934 |
| Langwalde . . . . N | Braunsberg | 523 | 1892 |
| Laptau . . . . . N | Fischhausen | 521 | 1933 |
| Lenzen . . . . . N | Elbing | 523 | 1940 |
| Lesgewangen | Tilsit-Ragnit | 522 | 1933 |
| Lichtenfeld . . . N | Heiligenbeil | 523 | 1902 |
| Lichtfelde | Stuhm | 523 | 1911 |
| Liebenfelde | Labiau | 521 | 1939 |
| Lindenberg . . . N | Insterburg | 521 | 1886 |
| Lindenwalde | Osterode | 522 | 1911* |
| Lissen | Angerburg | 521 | 1933 |
| Lötzen | Lötzen | 521 | 1895 |
| Lossainen | Rössel | 522 | 1897 |
| Lyck . . . . . N S | Lyck | 523 | 1932 |
| Mareese | Marienwerder | 523 | 1926 |
| Marienburg-Königsdorf | Marienburg | 523 | 1940 |
| Marienburg (Stadt) N | Marienburg | 523† | 1886 |
| Marienwerder . . . N S R | Marienwerder | 523 | 1932 |
| Mednicken . . . N | Fischhausen | 522 | 1927 |
| Mehlsack | Braunsberg | 523 | 1936 |
| Mensguth . . . . N | Ortelsburg | 523 | 1905 |
| Michelsdorf | Ortelsburg | 522 | 1941 |
| Mittenheide | Johannisburg | 523 | 1888 |
| Mohrungen . . . . N | Mohrungen | 524 | 1889 |
| Mühlhausen | Pr. Holland | 523 | 1937 |
| Mühlhausen . . . . N S | Pr. Eylau | 522 | 1930 |
| Narmeln | Elbing | 523 | 1935 |
| Nautzken | Labiau | 521 | 1937 |
| Neidenburg . . . . N | Neidenburg | 524 | 1889 |
| Neuhausen | Königsberg | 522 | 1936 |
| Neukirch | Niederung | 521 | 1918 |
| Neukrug (Fr. Nehrung) N S | Elbing | 523 | 1898 |

| Stationen | Kreis | Seite | Station seit |
|---|---|---|---|
| Neukuhren | Fischhausen | 521 | 1937 |
| Neunassau | Insterburg | 522 | 1886 |
| Neu-Ramuck N | Allenstein | 522 | 1893 |
| Neu-Waldeck | Pr. Eylau | 522 | 1933 |
| Nikolaiken S | Sensburg | 523 | 1894 |
| Nordenburg | Gerdauen | 522 | 1914 |
| Oberschleifen | Insterburg | 522 | 1925 |
| Ortelsburg N S | Ortelsburg | 524† | 1908 |
| Ostdorf | Schloßberg | 521 | 1933 |
| Osterode N S | Osterode | 524† | 1886 |
| Palmnicken | Fischhausen | 521 | 1898 |
| Pathaunen | Allenstein | 522 | 1909 |
| Perteltnicken | Fischhausen | 521 | 1936 |
| Petershagen | Pr. Eylau | 522 | 1936 |
| Peyse | Fischhausen | 521 | 1925 |
| Pfahlbude | Braunsberg | 523 | 1937 |
| Pillau (Stadt) | Fischhausen | 521 | 1936 |
| Pillau-Neutief | Fischhausen | 521 | 1938 |
| Platteinen S | Osterode | 524 | 1925 |
| Pomehrendorf | Elbing | 523 | 1933 |
| Poschloschen | Pr. Eylau | 522 | 1936 |
| Pr. Eylau N | Pr. Eylau | 522 | 1897 |
| Pr. Görlitz | Osterode | 524 | 1929 |
| Pröbbernau | Elbing | 523 | 1929 |
| Prostken N | Lyck | 523 | 1922 |
| Pulfnick N | Osterode | 523 | 1927 |
| Ragnit | Tilsit-Ragnit | 521 | 1902 |
| Ranten N | Lötzen | 523 | 1888 |
| Rastenburg (Zuckerfabr.) | Rastenburg | 522 | 1897 |
| Rastenburg (Stadt) N S | Rastenburg | 522† | 1932 |
| Rathswalde-Adlig | Labiau | 521 | 1925 |
| Ratzeburg | Ortelsburg | 523 | 1923 |
| Rauental | Goldap | 521 | 1939 |
| Rauschen N | Fischhausen | 521 | 1928 |
| Rhein N | Lötzen | 523 | 1936 |
| Rheinswein | Ortelsburg | 523 | 1924 |
| Riesenburg N | Rosenberg | 523 | 1893 |
| Rinderort | Labiau | 521 | 1936 |
| Rössel N | Rössel | 522 | 1936 |
| Rominten N S | Goldap | 521† | 1926 |
| Rosainen siehe Groß-Rosainen | | | |
| Rositten | Pr. Eylau | 522 | 1925 |
| Rossitten N S | Fischhausen | 521† | 1906 |
| Rothebude | Goldap | 523 | 1892 |
| Saalau N | Insterburg | 522 | 1934 |
| Salzbach | Rastenburg | 522 | 1888 |
| Sandau | Ebenrode | 521 | 1923 |
| Sangnitten | Pr. Eylau | 522 | 1936 |
| Sarkau | Fischhausen | 521 | 1898 |
| Scharnau | Neidenburg | 524 | 1937 |
| Schillen | Tilsit-Ragnit | 521 | 1934 |
| Schloßbach | Ebenrode | 521 | 1886 |
| Schloßberg | Schloßberg | 521 | 1898 |
| Schönfelde | Allenstein | 523 | 1909 |
| Schugsten | Fischhausen | 521 | 1936 |
| Schulzenhof S | Insterburg | 522 | 1936 |
| Schuttschen | Neidenburg | 523 | 1924 |
| Schwenkendorf | Mohrungen | 523 | 1909 |
| Schwentainen | Treuburg | 523 | 1887 |
| Schwenten | Angerburg | 521 | 1921 |
| Seegutten N | Johannisburg | 523 | 1909 |
| Seehesten | Sensburg | 522 | 1929 |
| Siegfriedswalde | Heilsberg | 522 | 1936 |
| Silberbach S | Mohrungen | 523† | 1902 |
| Skollmen | Pr. Holland | 523 | 1908 |
| Sommerfeld | Bartenstein | 522 | 1939 |
| Stabigotten N | Allenstein | 523 | 1929 |
| Stampelken | Wehlau | 522 | 1920 |
| Stimbern N | Schloßberg | 522 | 1887 |
| Stuhm | Stuhm | 523 | 1935* |
| Tannenschlucht | Goldap | 521 | 1936 |
| Tapiau N S | Wehlau | 522 | 1888 |
| Terranowa | Elbing | 523 | 1937 |
| Tilsit | Tilsit | - | 1873 |
| Tolkemit | Elbing | 523 | 1890 |
| Trakehnen | Ebenrode | 521 | 1939 |
| Trammen N | Niederung | 521 | 1923 |
| Trappen N | Tilsit-Ragnit | 521 | 1922 |
| Treuburg N S | Treuburg | 523† | 1886 |
| Tulpeningen | Schloßberg | 521 | 1933 |
| Turau | Johannisburg | 523 | 1925 |
| Turaulken | Osterode | 522 | 1932 |
| Wartenburg | Allenstein | 522 | 1897 |
| Weepers | Mohrungen | 524 | 1934 |
| Wehlau | Wehlau | 522 | 1936 |
| Wehrdamm | Königsberg | 522 | 1898 |
| Weißuhnen | Johannisburg | 523 | 1936 |
| Welmdeich S | Labiau | 521 | 1891 |
| Wetterau N S | Schloßberg | 521 | 1932 |
| Wichertshof N | Heilsberg | 522 | 1922 |
| Willenberg | Ortelsburg | 524 | 1888 |
| Wolfsheide N | Stuhm | 523 | 1913 |
| Wöterkeim | Bartenstein | 522 | 1890 |
| Wormditt N | Braunsberg | 523 | 1917 |
| Zinten N | Heiligenbeil | 522 | 1897 |
| Zollerndorf | Johannisburg | 523 | 1936 |
| Zölp | Mohrungen | 524 | 1893 |

## Pommern

| Stationen | Kreis | Seite | Station seit |
|---|---|---|---|
| Altdamm | Randow | 534 | 1901 |
| Altenkirchen N | Rügen | 535 | 1890 |
| Altentreptow siehe Treptow (Tollense) | | | |
| Altgriebnitz | Köslin | 525 | 1915 |
| Alt Körtnitz N | Dramburg | 533 | 1936 |
| Altkrakow S | Schlawe | 524 | 1935 |
| Amalienhof | Cammin | 534 | 1936 |
| Anklam (Flugh.) N | Anklam | 535 | 1939 |
| Anklam (Stadt) | Anklam | 535 | 1919 |
| Arkona | Rügen | 535 | 1881 |
| Augustwalde | Naugard | 534 | 1937 |
| Bahn N S | Greifenhagen | 534† | 1890 |
| Balster | Dramburg | 533 | 1906 |
| Barhöft | Franzburg-Barth | 536 | 1937 |
| Barth (Flughafen) | Franzburg-Barth | 536 | 1938 |
| Barth (Ort) | Franzburg-Barth | 536 | 1936 |
| Bärwalde N | Neustettin | 525 | 1890 |
| Battin | Belgard | 525 | 1935 |
| Beckel | Stolp | 524 | 1936 |
| Belgard (Persante) N S | Belgard | 525 | 1890* |
| Belgard | Lauenburg | 524 | 1895 |
| Bergen | Rügen | 536 | 1897 |
| Bernsdorf N S | Bütow | 524 | 1922 |
| Binz | Rügen | 535 | 1936 |
| Birkholz | Dramburg | 533 | 1936 |
| Blankensee | Pyritz | 534 | 1925 |
| Böck | Randow | 534 | 1936 |
| Borntin | Neustettin | 525 | 1936 |
| Bublitz N S | Köslin | 525 | 1935 |
| Buckowin | Lauenburg | 524 | 1935 |
| Bug | Rügen | 536 | 1936 |
| Butow N | Saatzig | 534 | 1933 |
| Casekow | Randow | 534 | 1935 |
| Chinow N S | Lauenburg | 524 | 1924 |
| Colbitzow | Randow | 534 | 1936 |
| Cronau S | Schlawe | 525 | 1935 |
| Daber | Naugard | 525 | 1890* |
| Damgarten | Franzburg-Barth | 535 | 1936 |
| Darsow | Stolp | 524 | 1905 |
| Dassow | Kolberg-Körlin | 525 | 1936 |
| Darßer Ort | Franzburg-Barth | 535 | 1881 |
| Deutsch-Fuhlbeck | Dramburg | 532 | 1936 |
| Dietersdorf | Dramburg | 533 | 1933 |
| Dievenow | Cammin | 525 | 1939 |
| Dramburg N | Dramburg | 533† | 1890 |
| Drenow | Kolberg-Körlin | 525 | 1936 |
| Drenzig N | Schlawe | 525 | 1926 |
| Falkenburg | Dramburg | 533 | 1936 |
| Finkenwalde s. Stettin-Finkenwalde | | | |
| Franzburg | Franzburg-Barth | 535 | 1897* |
| Franzwalde | Bütow | 524 | 1937 |
| Friedrichshuld | Rummelsburg | 524 | 1935 |
| Fritzow | Cammin | 525 | 1904 |
| Funkenhagen | Köslin | 525 | 1890 |
| Gabbert | Saatzig | 533 | 1936 |
| Garchen | Kolberg-Körlin | 525 | 1935 |
| Garden | Greifenhagen | 534 | 1937 |
| Gartz N | Randow | 534 | 1900 |
| Geiglitz | Regenwalde | 525 | 1911 |
| Gingst N | Rügen | 536 | 1923 |
| Glendelin | Demmin | 535 | 1936 |
| Göhren a. Rügen | Rügen | 535 | 1932 |
| Gollnow N | Naugard | 534 | 1893 |
| Görke | Usedom-Wollin | 535 | 1926 |
| Görmin | Grimmen | 535 | 1935 |
| Grambow | Randow | 535 | 1931 |
| Gramenz | Neustettin | 525 | 1936 |
| Gramzow N | Anklam | 525 | 1936 |

# Stationsverzeichnis



| Stationen | Kreis | Seite | Station seit |
|---|---|---|---|
| Greifenberg . . . . N . R | Greifenberg . . . . . | 525/602† | 1890 |
| Greifswald (Stadt) . N . . | Greifswald . . . . . | 535† | 1898 |
| Greifswald-Wiek . . . . . | Greifswald . . . . . | 535 | 1939 |
| Greifswalder Oie . . . . | Greifswald . . . . . | 535 | 1892 |
| Grimmen . . . . . | Grimmen . . . . . | 535 | 1936 |
| Groß-Gluschen . . . . . | Stolp . . . . . | 524 | 1936 |
| Groß-Horst . . . . . | Greifenberg . . . . . | 525 | 1899 |
| Groß-Jestin . . . . . | Kolberg-Körlin. . . . | 525 | 1924 |
| Groß-Justin . . . . . | Cammin . . . . . | 525 | 1936 |
| Groß Krien . . . . . | Stolp . . . . . | 524 | 1936 |
| Groß-Mohrdorf . . . . . | Franzburg-Barth . . . | 536 | 1935 |
| Groß-Nossin . . . . . | Stolp . . . . . | 524 | 1936 |
| Groß-Rakow . . . . . | Grimmen . . . . . | 535 | 1913 |
| Groß-Sabin . . . . S . | Dramburg . . . . . | 533 | 1936 |
| Groß-Zapplin . . . . . | Greifenberg . . . . . | 525 | 1936 |
| Groß-Zicker . . . N S . | Rügen . . . . . | 535 | 1911 |
| Gülzow . . . . . | Cammin . . . . . | 525 | 1890* |
| Gustow . . . . . | Rügen . . . . . | 536 | 1936 |
| Gützkow . . . . . S . | Greifswald . . . . . | 535 | 1890 |
| Hasenfier . . . . . | Neustettin . . . . . | 532 | 1936 |
| Hebron-Damnitz . . . . | Stolp . . . . . | 524 | 1893 |
| Heidebrink . . . . . | Usedom-Wollin . . . . | 525 | 1936 |
| Henkenhagen . . . . . | Kolberg-Körlin . . . . | 525 | 1936 |
| Heringsdorf . . . . . | Usedom-Wollin . . . . | 535 | 1937 |
| Hohenfelde . . . . . | Lauenburg . . . . . | 524 | 1936 |
| Hohenstein . . . . N . . | Stolp . . . . . | 524 | 1924 |
| Hohenwaldheim . . . . . | Lauenburg . . . . . | 524 | 1938 |
| Jaasde . . . . . | Kolberg-Körlin . . . . | 525 | 1933 |
| Jacobshagen . . . . . | Saatzig . . . . . | 534 | 1936 |
| Jakobsdorf . . . . . | Dramburg . . . . . | 533 | 1935 |
| Jassow . . . . . | Cammin . . . . . | 525 | 1939 |
| Jershöft . . . . . | Schlawe . . . . . | 524† | 1893 |
| Kannenberg . . . . . | Saatzig . . . . . | 534 | 1936 |
| Kantreck . . . . . | Cammin . . . . . | 525 | 1933 |
| Karnitz . . . . . | Regenwalde . . . . . | 525 | 1903 |
| Kartlow . . . . . N . . | Cammin . . . . . | 525 | 1890 |
| Karwitz . . . . . | Dramburg . . . . . | 533 | 1936 |
| Kaseburg . . . . . | Usedom-Wollin . . . . | 535 | 1893 |
| Kehrberg . . . . . | Greifenhagen . . . . . | 534 | 1906 |
| Klaushagen . . . . . | Neustettin . . . . . | 533 | 1935 |
| Kloster (Biol. Stat.) . . R | Rügen . . . . . | 536/602 | 1931 |
| Kolberg (Flughafen) . . . | Kolberg . . . . . | 525 | 1939 |
| Kolberg (Stadt) . . N . . | Kolberg . . . . . | 525 | 1855* |
| Kölpinsee . . . . N . . | Usedom-Wollin . . . . | 535 | 1931 |
| Köpitz . . . . . | Cammin . . . . . | 525 | 1932 |
| Köslin . . . . . | Köslin . . . . . | . | 1848 |
| Laase . . . . . N . . | Köslin . . . . . | 525 | 1935 |
| Labenz . . . . . | Dramburg . . . . . | 525 | 1935 |
| Labes . . . . . | Regenwalde . . . . . | 525 | 1936 |
| Langenberg . . . . . | Randow . . . . . | 534 | 1936 |
| Leba . . . . . N . . | Lauenburg . . . . . | 524 | 1895* |
| Leine . . . . . | Pyritz . . . . . | 534 | 1926 |
| Letzin . . . . . | Demmin . . . . . | 535 | 1904 |
| Lieschow . . . . . | Rügen . . . . . | 536 | 1905 |
| Lojow . . . . . N S . | Stolp . . . . . | 524 | 1897 |
| Lüdershagen . . . . . | Franzburg-Barth . . . | 536 | 1936 |
| Lupow . . . . . | Stolp . . . . . | 524 | 1892* |
| Malchow/Göritz . . . . . | Schlawe . . . . . | 525 | 1936 |
| Maldewin . . . . . | Regenwalde . . . . . | 525 | 1935 |
| Marienwerder . . . . . | Pyritz . . . . . | 533 | 1936 |
| Massow . . . . . | Naugard . . . . . | 525 | 1890 |
| Meiersberg . . . . . | Ueckermünde . . . . . | 535 | 1936 |
| Misdroy . . . . . R | Usedom-Wollin . . . . | 535/602 | 1930 |
| Möhringen . . . . . | Randow . . . . . | 534 | 1927 |
| Mönchkappe . . . . . | Greifenhagen . . . . . | 534 | 1930 |
| Moritzfelde . . . . . | Greifenhagen . . . . . | 534 | 1902* |
| Muhlendorf . . . . N S . | Regenwalde . . . . . | 525 | 1922 |
| Mühlenhof . . . . . | Ueckermünde . . . . . | 535 | 1937 |
| Mühlental . . . . N S . | Stolp . . . . . | 524 | 1938 |
| Muttrin . . . . . | Stolp . . . . . | 524 | 1902 |
| Naseband . . . . . N . . | Neustettin . . . . . | 525 | 1905 |
| Natelfitz . . . . . | Regenwalde . . . . . | 525 | 1936 |
| Naugard . . . . . N . . | Naugard . . . . . | 525 | 1890* |
| Nest (Flughafen) . . . . | Köslin . . . . . | 525 | 1938 |
| Neubuckow . . . . . | Belgard . . . . . | 525 | 1936 |
| Neu-Damerow . . . . . | Saatzig . . . . . | 534 | 1936 |
| Neuenhagen . . . . . | Schlawe . . . . . | 525 | 1930 |
| Neuenkirchen . . . . . | Rügen . . . . . | 535 | 1939 |
| Neuhaus . . . . . N . . | Randow . . . . . | 534 | 1908 |
| Neuhof . . . . . | Dramburg . . . . . | 532 | 1900 |
| Neumark . . . . . | Greifenhagen . . . . . | 534 | 1939 |
| Neustettin . . . . N S . | Neustettin . . . . . | 532† | 1933 |
| Neutellin . . . . . | Demmin . . . . . | 535 | 1937 |
| Neuwarp . . . . . | Ueckermünde . . . . . | 534 | 1897* |
| Nörenberg . . . . . | Saatzig . . . . . | 534 | 1890* |
| Oberkarlsbach . . . . . | Naugard . . . . . | 534 | 1928 |

| Stationen | Kreis | Seite | Station seit |
|---|---|---|---|
| Osseck . . . . . | Lauenburg . . . . . | 524 | 1936 |
| Pammin . . . . . | Dramburg . . . . . | 533 | 1936 |
| Parow . . . . . | Franzburg-Barth . . . | 536 | 1938 |
| Pasewalk . . . . . | Ueckermünde . . . . . | 535 | 1890 |
| Pensin . . . . . | Demmin . . . . . | 535 | 1914 |
| Pflugrade . . . . . | Naugard . . . . . | 525 | 1935 |
| Pielburg . . . . . N . . | Neustettin . . . . . | 532 | 1900* |
| Plathe . . . . . | Regenwalde . . . . . | 525 | 1900 |
| Pollnow . . . . . | Schlawe . . . . . | 524 | 1936 |
| Polzin . . . . . N S . | Belgard . . . . . | 525 | 1890* |
| Pommerensdorf . . . . | Randow . . . . . | 534 | 1896 |
| Putbus . . . . . | Rügen . . . . . | . | 1853 |
| Pyritz . . . . . N . . | Pyritz . . . . . | 534 | 1897 |
| Quackenburg . . . . . | Stolp . . . . . | 524 | 1908* |
| Raddatz . . . . . | Neustettin . . . . . | 532 | 1936 |
| Rathebur . . . . . | Anklam . . . . . | 535 | 1921 |
| Ratzebuhr . . . . N . . | Neustettin . . . . . | 532 | 1922 |
| Reckow . . . . N . . | Köslin . . . . . | 525 | 1926 |
| Regenwalde . . . . . | Regenwalde . . . . . | 525 | 1936 |
| Reinfeld . . . . . | Belgard . . . . . | 525 | 1936 |
| Reinfeld b. Barnow . . . | Rummelsburg . . . . . | 524 | 1928 |
| Reinfeld b. Rummelsburg | Rummelsburg . . . . . | 524 | 1916* |
| Reinkenhagen . . . . . | Grimmen . . . . . | 535 | 1909 |
| Reinwasser . . . . N S R | Rummelsburg . . . . . | 524/602† | 1894 |
| Retztow . . . . . | Naugard . . . . . | 525 | 1937 |
| Rörchen . . . . . | Naugard . . . . . | 534 | 1936 |
| Rosenfelde . . . . . | Greifenhagen . . . . . | 534 | 1936 |
| Rosgars . . . . . | Lauenburg . . . . . | 524 | 1937 |
| Rothemühl . . . . . | Ueckermünde . . . . . | 535 | 1929 |
| Rothenklempenow . N S . | Randow . . . . . | 535 | 1923 |
| Rowe . . . . . | Stolp . . . . . | 524 | 1936 |
| Rügenwalde . . . . N . . | Schlawe . . . . . | 525 | 1931 |
| Ruschütz . . . . . | Stolp . . . . . | 524 | 1936 |
| Samtens . . . . . | Rügen . . . . . | 536 | 1890 |
| Sagard . . . . . | Rügen . . . . . | 535 | 1936 |
| Sallentin . . . . . | Pyritz . . . . . | 534 | 1937 |
| Saßnitz . . . . . | Rügen . . . . . | 535 | 1937 |
| Schlakow . . . . . | Schlawe . . . . . | 524 | 1936 |
| Schlawe . . . . . N . . | Schlawe . . . . . | 524 | 1894* |
| Schmolsin . . . . . | Stolp . . . . . | 524 | 1890 |
| Schneidemühl . . . . . | Neustettin . . . . . | 533 | 1936 |
| Schöneberg . . . . . | Saatzig . . . . . | 534 | 1937 |
| Schönow . . . . . | Pyritz . . . . . | 534 | 1935 |
| Schwansee . . . . N . . | Stolp . . . . . | 524 | 1936 |
| Seeger . . . . . | Köslin . . . . . | 525 | 1935 |
| Seehof b. Beßwitz . N . . | Rummelsburg . . . . . | 524 | 1926 |
| Seehof b. Lubben . . . | Rummelsburg . . . . . | 524 | 1925 |
| Simmatzig . . . . . | Belgard . . . . . | 525 | 1930 |
| Sommin . . . . . | Bütow . . . . . | 524 | 1890* |
| Spantekow . . . . . | Anklam . . . . . | 535 | 1894* |
| Speck . . . . . | Lauenburg . . . . . | 524 | 1936 |
| Spiekersdorf . . . . . | Franzburg-Barth . . . | 535 | 1936 |
| Stargard i. P. . . . N . . | Stargard . . . . . | 534† | 1897 |
| Starkow . . . . . N . . | Franzburg-Barth . . . | 536 | 1901 |
| Steinforth . . . . . | Neustettin . . . . . | 532 | 1935 |
| Stepen . . . . . N . . | Neustettin . . . . . | 532 | 1936 |
| Stepenitz . . . . . | Cammin . . . . . | 525 | 1936 |
| Sternin . . . . . N S . | Kolberg-Körlin . . . . | 525 | 1935 |
| Stettin (Posener Str.) . . . | Stettin . . . . . | . | 1848 |
| Stettin (Flughafen) . N . . | Stettin . . . . . | 534† | 1927 |
| Stettin-Finkenwalde . . . | Randow . . . . . | 534 | 1935 |
| Stettin-Warsow . . . S . | Randow . . . . . | 534 | 1935 |
| Stilo . . . . . | Lauenburg . . . . . | 524 | 1911 |
| Stolp-West . . . . N . . | Stolp . . . . . | 524 | 1938 |
| Stolzenberg . . . . N . . | Kolberg-Körlin . . . . | 525 | 1922 |
| Stralsund . . . . . N . . | Stralsund . . . . . | 536 | 1897 |
| Swinemünde . . . N . . | Usedom-Wollin . . . . | 535 | 1939 |
| Sydow . . . . . | Schlawe . . . . . | 525 | 1908 |
| Tantow . . . . . | Randow . . . . . | 534 | 1936 |
| Taubenberg . . . . N . . | Bütow . . . . . | 524 | 1940 |
| Teschendorf . . . . . | Dramburg . . . . . | 533 | 1936 |
| Thunow . . . . . | Köslin . . . . . | 525 | 1937 |
| Tietzow . . . . . | Belgard . . . . . | 525 | 1936 |
| Torgelow . . . . . N . . | Ueckermünde . . . . . | 535 | 1899* |
| Treptow (Rega) . . . . . | Greifenberg . . . . . | 525 | 1894 |
| Treptow (Tollense). . . . | Demmin . . . . . | 535 | 1890 |
| Tribsees . . . . . N S . | Grimmen . . . . . | 535 | 1890 |
| Ueckermünde . . . . . | Ueckermünde . . . . . | 535† | 1890 |
| Usedom . . . . . | Usedom-Wollin . . . . | 535 | 1897 |
| Varchmin . . . . . | Köslin . . . . . | 525 | 1935 |
| Vehlingsdorf . . . . . | Saatzig . . . . . | 525 | 1935 |
| Vixow . . . . . | Stolp . . . . . | 524 | 1935 |
| Voßberg . . . . . N S . | Saatzig . . . . . | 534 | 1904 |
| Warbelow . . . . . | Stolp . . . . . | 524 | 1931 |
| Warnow . . . . . N . . | Usedom-Wollin . . . . | 525 | 1893 |
| Werben . . . . . | Pyritz . . . . . | 534 | 1890 |

| Stationen | Kreis | Seite | Station seit |
|---|---|---|---|
| Wierschutzin . . . N . . | Lauenburg | 524 | 1910 |
| Wildenbruch | Greifenhagen | 534 | 1937 |
| Wittenfelde . . . N . . | Greifenberg | 525 | 1918* |
| Wobesde | Stolp | 524 | 1902* |
| Wocknin . . . . N . . | Rummelsburg | 524 | 1911* |
| Woldisch-Tychow | Belgard | 525 | 1902* |
| Wolgast . . . . N . . | Greifswald | 535 | 1895 |
| Wolkwitz | Demmin | 535 | 1925 |
| Wollin | Usedom-Wollin | 525 | 1890* |
| Wopersnow | Belgard | 525 | 1936 |
| Wurchow | Neustettin | 532 | 1892* |
| Wusterhusen | Greifswald | 535 | 1935 |
| Wusterwitz | Dramburg | 533 | 1890 |
| Zachan . . . . . S . | Saatzig | 534 | 1890* |
| Zamzow | Saatzig | 533 | 1936 |
| Zarnekow | Greifswald | 535 | 1935 |
| Zemitz | Greifswald | 535 | 1925 |
| Zickerke | Naugard | 525 | 1936 |
| Zingst . . . . . N S . | Franzburg-Barth | 535† | 1890 |
| Zirchow | Schlawe | 525 | 1930 |
| Zitzewitz | Stolp | 524 | 1902 |
| Zollbrück | Rummelsburg | 524 | 1935 |
| Zopfenbeck | Ueckermünde | 534 | 1893 |
| Zuckers . . . . . S . | Rummelsburg | 524 | 1933 |

## Mecklenburg

| | | | |
|---|---|---|---|
| Ballwitz | Stargard | 535 | 1936 |
| Barnin | Schwerin | 536 | 1911 |
| Baumgarten | Güstrow | 536 | 1936 |
| Bernitt . . . . . N . . | Güstrow | 536 | 1888* |
| Boek | Waren | 552 | 1936 |
| Boitin | Güstrow | 536 | 1936 |
| Boltenhagen | Schönberg | 536 | 1923 |
| Brüel | Wismar | 536 | 1924 |
| Cambs | Schwerin | 536 | 1940 |
| Cölpin | Stargard | 535 | 1936 |
| Dargun . . . . . N . . | Malchin | 535 | 1888 |
| Diedrichshagen | Rostock | 536 | 1936 |
| Doberan | Rostock | 536 | 1894 |
| Dömitz . . . . . N S R | Ludwigslust | 552/604† | 1898 |
| Drölitz | Güstrow | 536 | 1936 |
| Eldenburg | Waren | 552 | 1887 |
| Fahrenholz | Rostock | 536 | 1937 |
| Feldberg . . . . . S . | Stargard | 549 | 1899 |
| Friedrichsmoor | Ludwigslust | 552 | 1888 |
| Friedrichsruhe | Parchim | 552 | 1937 |
| Fürstenberg | Stargard | 549 | 1899 |
| Gadebusch | Schwerin | 536 | 1888 |
| Gägelow | Wismar | 536 | 1936 |
| Gallentin | Schwerin | 552 | 1936 |
| Gnoien | Malchin | 535 | 1936 |
| Göhren | Ludwigslust | 552 | 1939 |
| Göhren | Stargard | 535 | 1899 |
| Goldberg . . . . N . . | Parchim | 536 | 1888 |
| Grabow . . . . N . . | Ludwigslust | 552 | 1898 |
| Granzin | Hagenow | 552 | 1935 |
| Granzin | Parchim | 552 | 1936 |
| Granzin | Stargard | 549 | 1936 |
| Grevesmühlen | Schönberg | 536 | 1907 |
| Groß-Dratow | Waren | 535 | 1937 |
| Groß-Eichsen | Schwerin | 536 | 1935 |
| Groß-Niendorf . . N S . | Parchim | 536 | 1935 |
| Groß-Schwansee . N . . | Schönberg | 536 | 1936 |
| Grünow | Stargard | 549 | 1938 |
| Güstrow . . . . . N S . | Güstrow | 536 | 1898 |
| Hagenow . . . . N . . | Hagenow | 552 | 1888* |
| Hohenkirchen | Schönberg | 536 | 1939 |
| Hohen-Mistorf | Malchin | 535 | 1936 |
| Hohenviecheln . . N . . | Wismar | 552 | 1898 |
| Jördenstorf | Malchin | 535 | 1936 |
| Kaeselow . . . . N . . | Schönberg | 536 | 1936 |
| Karow | Parchim | 536 | 1936 |
| Kieve | Waren | 552 | 1936 |
| Kirchdorf auf Poel . . | Wismar | . | 1852 |
| Kloddram | Hagenow | 552 | 1935 |
| Kogel | Waren | 552 | 1937 |
| Krakow am See | Güstrow | 536 | 1936 |
| Kühlungsborn | Rostock | 536 | 1936 |
| Laage . . . . . N . . | Güstrow | 536 | 1888 |
| Laschendorf | Waren | 552 | 1937 |
| Lohmen | Güstrow | 536 | 1936 |
| Lüblow | Ludwigslust | 552 | 1936 |
| Ludwigslust | Ludwigslust | 552 | 1936 |
| Lübtheen . . . . N . . | Hagenow | 552 | 1897 |
| Lübz | Parchim | 552 | 1911 |
| Malchin | Malchin | 535 | 1888 |
| Marlow . . . . . N . . | Rostock | 533 | 1888 |
| Marnitz . . . . . R | Parchim | 552/604 | 1864* |
| Mirow . . . . . S . | Stargard | 549† | 1899 |
| Müritz | Rostock | 536 | 1888 |
| Neubrandenburg . . N S . | Neubrandenburg | 535† | 1899 |
| Neubukow | Wismar | 536 | 1935 |
| Neuburg-Neufarpen | Wismar | 536 | 1936 |
| Neukloster | Wismar | 536 | 1935 |
| Neustrelitz | Neustrelitz | 549 | 1936 |
| Nossentiner Hütte | Waren | 552 | 1934 |
| Oettelin | Güstrow | 536 | 1936 |
| Parchim | Parchim | 552 | 1934 |
| Passee | Wismar | 536 | 1903 |
| Penzlin | Waren | 535 | 1888 |
| Picher | Hagenow | 552 | 1935 |
| Plate | Schwerin | 552 | 1936 |
| Plau . . . . . N . . | Parchim | 552 | 1887 |
| Rankendorf | Schönberg | 536 | 1935 |
| Rechlin (Flugh.) | Waren | 552 | 1939 |
| Rehna . . . . . N . . | Schönberg | 536 | 1936 |
| Rerik . . . . . N . . | Wismar | 536 | 1938 |
| Röbel . . . . . N . . | Waren | 552 | 1911 |
| Roggenhagen | Stargard | 535 | 1928 |
| Rosenow | Malchin | 535 | 1936 |
| Rostock | Rostock | . | 1852 |
| Satow | Rostock | 536 | 1936 |
| Schönbeck | Stargard | 535 | 1928 |
| Schönberg | Schönberg | 536 | 1889 |
| Schönhausen . . . N . . | Stargard | 535 | 1928 |
| Schwaan | Güstrow | 536 | 1935 |
| Schwerin (Flugh.) | Schwerin | 552 | 1937 |
| Schwerin (Stadt) . N . . | Schwerin | 552† | 1852 |
| Schwichtenberg | Stargard | 535 | 1928 |
| Schwinkendorf | Malchin | 535 | 1936 |
| Sophienhorst | Stargard | 535 | 1936 |
| Stavenhagen | Malchin | 535 | 1918 |
| Stolpe | Parchim | 552 | 1935 |
| Strasen | Stargard | 549 | 1936 |
| Sülstorf | Schwerin | 552 | 1936 |
| Tessin | Rostock | 536 | 1911 |
| Teterow | Malchin | 535 | 1890 |
| Varchentin | Malchin | 535 | 1936 |
| Vierkrug | Hagenow | 552 | 1888 |
| Vietgest | Güstrow | 536 | 1939 |
| Vollrathsruhe . . . N . . | Waren | 535 | 1911* |
| Vorheide . . . . . N . . | Stargard | 535 | 1887 |
| Walkendorf | Malchin | 535 | 1936 |
| Waren . . . . . N S R | Waren | 552/603 | 1889 |
| Warnemünde . . . N S . | Rostock | 536 | 1920 |
| Wesenberg | Stargard | 549 | 1936 |
| Wismar | Wismar | 536 | 1920 |
| Wustrow | Rostock | 536 | 1852 |
| Zarrentin . . . . . N S . | Hagenow | 552 | 1888 |

## Lübeck

| | | | |
|---|---|---|---|
| Lübeck-Blankensee(Flugh.) | Lübeck | 536† | 1938 |
| Lübeck (Werft) | Lübeck | 536 | 1869 |
| Nusse . . . . . N . . | Lübeck | 536 | 1888 |
| Travemünde (Ort) | Lübeck | 536 | 1887 |
| Travemünde (Flughafen) | Lübeck | 536 | 1936 |

## Schleswig-Holstein

| Stationen | Kreis | Seite | Station seit |
|---|---|---|---|
| Ahrenshöft | Husum | 537 | 1936 |
| Albersdorf N S | Süderdithmarschen | 538 | 1929 |
| Alveslohe R | Segeberg | 604 | 1937 |
| Amrum | Süd-Tondern | 537 | 1893 |
| Arrild | Schleswig | 537 | 1908 |
| Bargteheide | Stomarn | 553† | 1891* |
| Besdorf | Rendsburg | 538 | 1936 |
| Blekendorf | Plön | 536 | 1927 |
| Bokel | Pinneberg | 553 | 1937 |
| Bordesholm | Rendsburg | 538 | 1891 |
| Bornhöved N | Segeberg | 537 | 1891 |
| Bramstedt, Bad N | Segeberg | 553 | 1891 |
| Brebel N | Schleswig | 537 | 1931 |
| Bredstedt N | Husum | 537 | 1891 |
| Brokdorf | Steinburg | 553 | 1895 |
| Brokstedt N S | Steinburg | 553 | 1898 |
| Brunsbüttel | Süderdithmarschen | 538 | 1891* |
| Büchen | Herzogtum Lauenburg | 553 | 1912 |
| Büsum N | Norderdithmarschen | 538 | 1891 |
| Bungsberg | Oldenburg | 537 | 1913 |
| Burg | Süderdithmarschen | 538 | 1894* |
| Christinenthal N | Steinburg | 553 | 1891 |
| Dagebüll | Süd-Tondern | 537 | 1936 |
| Dahmeshöved N | Oldenburg | 536 | 1893 |
| Eckernförde | Eckernförde | 537 | 1936 |
| Eggebek N | Flensburg | 537 | 1902 |
| Enge | Süd-Tondern | 537 | 1927 |
| Epenwöhrden | Süderdithmarschen | 538 | 1926 |
| Erfde N | Schleswig | 537† | 1903 |
| Eutin | Eutin | 537 | 1856 |
| Falshöft | Flensburg | 537 | 1936 |
| Finkhauskoog | Husum | 537 | 1940 |
| Flensburg (Flugh.) | Flensburg | 537 | 1935* |
| Fresendelf | Husum | 537 | 1928 |
| Friedrichskoog | Süderdithmarschen | 538 | 1890* |
| Friedrichstadt R | Schleswig | 537/603 | 1891* |
| Gettorf N S | Eckernförde | 538 | 1891 |
| Glücksburg N S | Flensburg | 537 | 1897* |
| Glückstadt N | Steinburg | 553 | 1897 |
| Grambeck R | Herzogtum Lauenburg | 553/604 | 1937 |
| Großenbrode S | Oldenburg | 536 | 1915 |
| Groß-Thurow | Herzogtum Lauenburg | 552 | 1938 |
| Groß-Wittensee | Eckernförde | 538 | 1917 |
| Grundhof | Flensburg | 537 | 1936 |
| Gudow | Herzogtum Lauenburg | 536 | 1936 |
| Hakelmark | Eckernförde | 537 | 1936 |
| Hademarschen | Rendsburg | 538 | 1891 |
| Halebüll | Husum | 537 | 1941 |
| Hallig-Hooge | Husum | 537 | 1940 |
| Hamdorf | Rendsburg | 537 | 1911 |
| Hartenholm | Segeberg | 553 | 1935 |
| Heide | Norderdithmarschen | 537 | 1901* |
| Helgoland R | Pinneberg | 554/604 | 1932 |
| Helse N | Süderdithmarschen | 538 | 1921 |
| Hennstedt | Norderdithmarschen | 537 | 1937 |
| Henstedt | Segeberg | 553 | 1916 |
| Hohenwestedt | Rendsburg | 538 | 1892 |
| Hohn R | Rendsburg | 537/602 | 1936 |
| Horst S | Steinburg | 553 | 1896 |
| Husum | Husum | 537 | 1869 |
| Ipernstedt N | Husum | 537 | 1936 |
| Itzehoe N | Steinburg | 553† | 1936 |
| Joldelund | Husum | 537 | 1891 |
| Kappeln | Schleswig | 537 | 1888 |
| Kiel | Kiel | 537† | 1890 |
| Kiel-Holtenau | Kiel | 538 | 1935 |
| Kittlitz | Herzogtum Lauenburg | 552 | 1936 |
| Klanxbüll N | Süd-Tondern | 537 | 1908 |
| Klein-Königsförde | Rendsburg | 538 | 1914 |
| Kleinsolt | Flensburg | 537 | 1893 |
| Klein-Waabs N | Eckernförde | 537 | 1891 |
| Kollund | Husum | 537 | 1928 |
| Kotzenbüll | Eiderstedt | 537 | 1936 |
| Kropp | Schleswig | 537 | 1908* |
| Krummesse | Herzogtum Lauenburg | 536 | 1936 |
| Krumstedt | Süderdithmarschen | 538 | 1936 |
| Lammershagen | Plön | 537 | 1916 |
| Langeneß | Husum | 537 | 1891* |
| Latendorf | Segeberg | 553 | 1925 |
| Lauenburg N | Herzogtum Lauenburg | 553 | 1891 |
| Lensahn N | Oldenburg | 536 | 1901* |
| List a. Sylt N | Süd-Tondern | 537 | 1935 |
| Lunden | Norderdithmarschen | 537 | 1907* |
| Lütau | Herzogtum Lauenburg | 553 | 1936 |
| Medelby | Süd-Tondern | 537 | 1895 |
| Mölln | Herzogtum Lauenburg | 536 | 1891* |
| Morsum N | Süd-Tondern | 537 | 1941 |
| Mühlenbarbek | Steinburg | 553 | 1935 |
| Nettelau | Plön | 537 | 1936 |
| Neumünster R | Neumünster | 553/604† | 1869* |
| Niebüll | Süd-Tondern | 537 | 1936 |
| Niendorf | Stormarn | 536 | 1935 |
| Nienkattbek | Rendsburg | 538 | 1935 |
| Nordhackstedt | Flensburg | 537 | 1935 |
| Nordstrand | Husum | 537 | 1891* |
| Nordstrandisch Moor | Husum | 537 | 1940 |
| Nordstrand-Trendermarsch | Husum | 537 | 1891 |
| Norgaardholz N | Flensburg | 537 | 1924 |
| Nortorf | Rendsburg | 538 | 1933 |
| Ockholm | Husum | 537 | 1911 |
| Oldenburg | Oldenburg | 536 | 1935 |
| Oldesloe N | Stormarn | 536 | 1891* |
| Oldsum | Süd-Tondern | 537 | 1914 |
| Pellworm N | Husum | 537 | 1936 |
| Pelzerhaken | Oldenburg | 536 | 1934 |
| Petersdorf a. Fehmarn N | Oldenburg | 536 | 1910 |
| Pinneberg | Pinneberg | 553 | 1891 |
| Plön | Plön | 537 | 1893 |
| Quickborn | Pinneberg | 553 | 1938 |
| Rantzau N | Pinneberg | 553 | 1903 |
| Ratzeburg N S | Herzogtum Lauenburg | 536 | 1891* |
| Reinbek | Stormarn | 553 | 1902 |
| Rendsburg N | Rendsburg | 537 | 1895 |
| Satrup | Schleswig | 537 | 1936 |
| Schleimünde | Schleswig | 537 | 1881 |
| Schlesen | Plön | 537 | 1936 |
| Schleswig-Land (Flugh.) | Schleswig | 537 | 1940 |
| Schleswig (Stadtfeld) N S | Schleswig | 537† | 1877 |
| Schönberg (Holstein) N | Plön | 537 | 1891 |
| Schwarzenbek N | Herzogtum Lauenburg | 553 | 1897 |
| Seedorf | Segeberg | 537 | 1936 |
| Segeberg | Segeberg | 536 | 1869 |
| Seth N | Segeberg | 553 | 1917 |
| Sieversdorf N | Plön | 537 | 1925 |
| Stapelfeld | Stormarn | 553 | 1936 |
| Steinhorst | Herzogtum Lauenburg | 536 | 1939 |
| Sterup | Flensburg | 537 | 1891 |
| Stohl | Eckernförde | 537 | 1911 |
| Süderdeich | Norderdithmarschen | 538 | 1932 |
| Süderhöft | Husum | 537 | 1896 |
| Süderstapel | Schleswig | 537 | 1936 |
| Talkau | Herzogtum Lauenburg | 553 | 1936 |
| Tating | Eiderstedt | 537 | 1895 |
| Tellingstedt | Norderdithmarschen | 537 | 1904 |
| Treia | Schleswig | 537 | 1902* |
| Trittau | Stormarn | 553 | 1891* |
| Ülsby | Schleswig | 537 | 1908 |
| Ulsnis | Schleswig | 537 | 1911 |
| Ütersen (Stadt) | Pinneberg | 553 | 1897* |
| Ütersen (Flughafen) | Pinneberg | 553 | 1938 |
| Wanderup | Flensburg | 537 | 1927* |
| Wedel | Pinneberg | 553 | 1897 |
| Westerhever N S | Eiderstedt | 537† | 1891 |
| Westerland a. Sylt N S R | Süd-Tondern | 537/602† | 1871 |
| Westermarkelsdorf | Oldenburg | 536 | 1941 |
| Westre S | Süd-Tondern | 537 | 1930 |
| Wilster R | Steinburg | 553/604 | 1936 |
| Wyk a. Föhr N | Süd-Tondern | 537 | 1887 |

## Hamburg

| Stationen | Kreis | Seite | Station seit |
|---|---|---|---|
| Geesthacht | Hamburg | 553 | 1936 |
| Hamburg-Altona | Hamburg | 553 | 1897 |
| Hamburg-Fuhlsbüttel N | Hamburg | 553 | 1935 |
| Hamburg-Harburg | Hamburg | 553 | 1891 |
| Hamburg-Kirchwerder N | Hamburg | 553 | 1937 |
| Hamburg-Poppenbüttel S | Hamburg | 553 | 1912* |
| Hamburg-Wandsbek | Hamburg | 553 | 1899 |
| Neuwerk | Hamburg | 554 | 1935 |

| Stationen | Kreis | Seite | Station seit |
|---|---|---|---|
| **Brandenburg** | | | |
| Ahrensfelde | Niederbarnim | 550 | 1934 |
| Altdöbern | Calau | 549 | 1940 |
| Altenhof | Angermünde | 534 | 1893 |
| Altlandsberg | Niederbarnim | 550 | 1897 |
| Altlüdersdorf N | Ruppin | 549 | 1902* |
| Alt-Trebbin | Oberbarnim | 534 | 1926 |
| Alt-Wustrow | Königsberg i. N. | 534 | 1891* |
| Altzauche | Lübben | 550 | 1885 |
| Angermünde N S R | Angermünde | 534/602† | 1899 |
| Arnswalde N | Arnswalde | 534 | 1933 |
| Bagemühl | Prenzlau | 535 | 1925 |
| Baudach | Crossen | 531 | 1937 |
| Baumgarten | Ruppin | 551 | 1937 |
| Beelitz | Zauch-Belzig | 551 | 1893* |
| Beeskow | Beeskow-Storkow | 550 | 1901 |
| Bellinchen | Königsberg i. N. | 534 | 1894 |
| Berge | Westhavelland | 551 | 1914 |
| Berlinchen N | Soldin | 534 | 1888* |
| Berneuchen N S | Landsberg | 533 | 1896 |
| Beutnitz | Crossen | 531 | 1899 |
| Bischdorf | Calau | 549 | 1926 |
| Blumenfelde | Friedeberg i. N. | 533 | 1913* |
| Bobersberg | Crossen | 531 | 1890 |
| Bochow | Zauch-Belzig | 551 | 1932 |
| Boitzenburg | Templin | 549 | 1906* |
| Brandenburg N | Brandenburg | 551 | 1887 |
| Brandenburg-Briest S | Westhavelland | 551 | 1939 |
| Breddin | Ostprignitz | 551 | 1933 |
| Bredereiche | Templin | 549† | 1893 |
| Breitefenn | Angermünde | 534 | 1921 |
| Brieskow | Lebus | 532 | 1941 |
| Brück N S | Zauch-Belzig | 550† | 1890* |
| Buchholz | Lebus | 550 | 1936 |
| Buckow | Lebus | 533 | 1925 |
| Burg (Spreewald) N R | Cottbus | 549/603 | 1885 |
| Calau N | Calau | 549 | 1893* |
| Carmzow | Prenzlau | 535 | 1936 |
| Charlottenhof | Landsberg | 533 | 1896 |
| Cottbus (Flugh.) | Cottbus | 549 | 1939 |
| Cottbus (Pumpstat.) N | Cottbus | 549† | 1887 |
| Cottbus (Kreisbauamt) S | Cottbus | 549 | 1930 |
| Criewen | Angermünde | 534 | 1938 |
| Crossen N | Crossen | 531 | 1893 |
| Dahme N | Jüterbog-Luckenwalde | 550 | 1859* |
| Damme | Westhavelland | 551 | 1930 |
| Dammendorf | Lübben | 550 | 1921 |
| Damsdorf | Zauch-Belzig | 551 | 1936 |
| Dierberg | Ruppin | 551 | 1936 |
| Dietersdorf N | Zauch-Belzig | 550 | 1936 |
| Dobbrikow | Jüterbog-Luckenwalde | 551 | 1936 |
| Doberlug (Dobrilug) N S | Luckau | 540 | 1889 |
| Döbern | Sorau | 549 | 1895 |
| Döllen | Ostprignitz | 551 | 1936 |
| Döringsbrück | Osthavelland | 549 | 1893 |
| Drachhausen | Cottbus | 549 | 1936 |
| Drebkau | Calau | 549 | 1907 |
| Driesen N S | Friedeberg i. N. | 533 | 1890 |
| Ebereschenhof N S | Osthavelland | 551 | 1924* |
| Eberswalde N | Eberswalde | 534 | 19.5 |
| Falkenberg N | Lebus | 550 | 1906 |
| Falkenhagen | Lebus | 533 | 1912 |
| Falkensee | Osthavelland | 551 | 1911 |
| Fehrbellin | Osthavelland | 551 | 1893 |
| Finsterwalde | Luckau | 540 | 1897 |
| Flemsdorf | Angermünde | 534 | 1936 |
| Forst N | Forst | 532 | 1897 |
| Frankfurt a. O. (Flugh.) N S | Frankfurt | 532† | 1939 |
| Frankfurt a. O. (Stdtg.) | Frankfurt | 532 | 1934 |
| Frauendorf | Weststernberg | 532 | 1911 |
| Freienwalde (Wasserw.) | Oberbarnim | 534 | 1925 |
| Freienwalde (Deichamt) | Oberbarnim | 534 | 1936 |
| Freyenstein | Ostprignitz | 551 | 1901 |
| Friedeberg i. N. N S | Friedeberg i. N. | 533 | 1890* |
| Friedersdorf | Sorau | 532 | 1889* |
| Friedland N | Lübben | 550 | 1904 |
| Friedrichswalde N | Angermünde | 534 | 1906* |
| Friesack | Westhavelland | 551 | 1938 |
| Fünfeichen | Guben | 532 | 1936 |
| Fürstenberg (Oder) | Guben | 532 | 1897 |
| Fürstenwalde (Flugh.) | Lebus | 550† | 1938 |
| Fürstenwerder | Prenzlau | 535 | 1890 |
| Fürstlich-Drehna N | Luckau | 549 | 1902 |
| Giesenbrügge | Soldin | 533 | 1921 |
| Gollwitz | Zauch-Belzig | 551 | 1930 |
| Golzow | Lebus | 533 | 1925 |
| Golzow | Zauch-Belzig | 551 | 1899 |
| Göritz | Prenzlau | 535 | 1905 |
| Görlsdorf | Königsberg i. N. | 533 | 1933 |
| Grabow | Ostprignitz | 551 | 1936 |
| Gramzow N | Angermünde | 534 | 1891 |
| Greiffenberg | Angermünde | 534 | 1887* |
| Großbeeren | Teltow | 550 | 1908* |
| Groß-Dölln | Templin | 549 | 1887* |
| Groß-Krausnik | Luckau | 540 | 1936 |
| Groß-Lubolz | Luckau | 550 | 1929 |
| Groß-Muckrow | Lübben | 550 | 1936 |
| Groß-Neuendorf | Lebus | 534 | 1936 |
| Groß-Ziethen | Angermünde | 534 | 1938 |
| Groß-Ziethen | Teltow | 550 | 1936 |
| Grüneberg | Arnswalde | 533 | 1936 |
| Grüneberg | Königsberg i. N. | 533 | 1901 |
| Grünefeld | Osthavelland | 551 | 1914 |
| Guben N | Guben | 532† | 1933 |
| Guschterholländer | Friedeberg i. N. | 533 | 1933 |
| Güstebiese | Königsberg i. N. | 533 | 1899 |
| Hartmannsdorf N | Beeskow-Storkow | 550 | 1931 |
| Haselberg | Oberbarnim | 534 | 1936 |
| Havelberg N | Westprignitz | 551 | 1889* |
| Herzberg | Ruppin | 549 | 1926 |
| Hitzdorf | Arnswalde | 533 | 1913* |
| Hohenahlsdorf | Jüterbog-Luckenwalde | . | 1903 |
| Hohenkränig | Königsberg i. N. | 534 | 1936 |
| Hohenlandin | Angermünde | 534 | 1936 |
| Hohenlychen N | Templin | 549 | 1929 |
| Hohenseefeld | Jüterbog-Luckenwalde | 540 | 1936 |
| Hohenwalde | Landsberg | 533 | 1931 |
| Holländerberg | Weststernberg | 532 | 1903 |
| Hoppenrade N | Ostprignitz | 551 | 1898 |
| Ihlow | Oberbarnim | 534 | 1902 |
| Jänickendorf | Lebus | 550 | 1936 |
| Jamlitz | Lübben | 550 | 1911 |
| Jessern | Lübben | 550 | 1925 |
| Jüterbog-Waldlager N | Jüterbog-Luckenwalde | 550 | 1936 |
| Kaakstedt | Templin | 534 | 1928 |
| Kampehl | Ruppin | 551 | 1921 |
| Kanig N S | Guben | 532 | 1906 |
| Karstädt | Westprignitz | 552 | 1908 |
| Katerbow | Ruppin | 551 | 1935 |
| Kehrigk | Beeskow-Storkow | 550 | 1935 |
| Kerzlin | Ruppin | 551 | 1936 |
| Ketzin | Osthavelland | 551 | 1925 |
| Kienitz N | Lebus | 534 | 1902 |
| Klauswalde | Weststernberg | 532 | 1936 |
| Klein-Liebitz N | Lübben | 550 | 1932 |
| Klein-Loitz | Spremberg | 549 | 1937 |
| Klein-Warnow | Westprignitz | 552 | 1937 |
| Klosterfelde N | Arnswalde | 533† | 1916 |
| Knehden | Templin | 549 | 1936 |
| Komptendorf | Cottbus | 549 | 1902* |
| Königsberg i. N. | Königsberg i. N. | 534 | 1890* |
| Königshorst | Osthavelland | 551 | 1936 |
| Königswusterhausen N | Teltow | 550 | 1936 |
| Könkendorf N | Ostprignitz | 551 | 1909 |
| Kremmen | Osthavelland | 549 | 1907 |
| Kriescht N S | Oststernberg | 533 | 1890 |
| Kuschern | Guben | 532 | 1938 |
| Kuschkow | Lübben | 550 | 1899* |
| Küstrin (Friedhof) N | Königsberg i. N. | 532 | 1884 |
| Kyritz N S R | Ostprignitz | 551/603† | 1887 |
| Lagow | Oststernberg | 532 | 1906* |
| Landsberg (Warthe) N | Landsberg | 533† | 1874 |
| Landsberger Holländer | Landsberg | 533 | 1935 |
| Langenpfuhl | Oststernberg | 532 | 1900 |
| Lanz S | Westprignitz | 552 | 1940 |
| Lautawerk N | Calau | 539† | 1925 |
| Lebus | Lebus | 532 | 1889 |
| Leibchel | Lübben | 550 | 1932 |
| Lenzen N | Westprignitz | 552 | 1890 |
| Leuenberg N | Oberbarnim | 550 | 1902 |
| Libbenichen | Lebus | 533 | 1936 |
| Liebenwalde | Niederbarnim | 549 | 1890 |
| Ließen | Jüterbog-Luckenwalde | 550 | 1928 |
| Lindenberg N S | Beeskow-Storkow | 550 | 1906 |
| Lobetal | Niederbarnim | 534 | 1922 |
| Löwenberg | Ruppin | 549 | 1936 |
| Louisa | Oststernberg | 533 | 1936 |
| Lübben N | Lübben | 550 | 1934 |

| Stationen | Kreis | Seite | Station seit |
|---|---|---|---|
| Lübbenau | Calau | 549 | 1897 |
| Lubiath | Friedeberg i. N. | 533 | 1936 |
| Maiberg | Cottbus | 549 | 1938 |
| Marienwerder | Niederbarnim | 534 | 1925 |
| Märkisch-Buchholz N | Beeskow-Storkow | 550† | 1906 |
| Markee | Osthavelland | 551 | 1906 |
| Marzahne | Westhavelland | 551 | 1919 |
| Messow | Crossen | 531 | 1899 |
| Meyenburg N | Ostprignitz | 551 | 1890 |
| Michaelisbruch N | Ruppin | 551 | 1887 |
| Milow | Westprignitz | 552 | 1936 |
| Morrn | Landsberg | 532 | 1897* |
| Mückendorf N S | Jüterbog-Luckenwalde | 550 | 1925 |
| Müllrose N | Lebus | 532 | 1893 |
| Müncheberg N | Lebus | 533 | 1888 |
| Neubrück | Beeskow-Storkow | 550 | 1938 |
| Neudamm | Königsberg i. N. | 533 | 1937 |
| Neufahrland | Osthavelland | 550 | 1924 |
| Neu-Glienicke N | Ruppin | 551 | 1901 |
| Neuhardenberg | Lebus | 533 | 1937 |
| Neuhof | Teltow | 550 | 1940 |
| Neuland | Ostprignitz | 551 | 1937 |
| Neulewin | Oberbarnim | 534 | 1928 |
| Neu-Ludwigsaue | Ruppin | 551 | 1938 |
| Neu-Mellentin | Soldin | 534 | 1924 |
| Neuruppin (Flugh.) N | Ruppin | 551 | 1897 |
| Neu-Tornow | Königsberg i. N. | 534 | 1925 |
| Neuwedell | Arnswalde | 533 | 1906 |
| Neuzelle-Cummrow | Guben | 532 | 1936 |
| Nieder-Ullersdorf N | Sorau | 531 | 1899 |
| Niemegk | Zauch-Belzig | 551 | 1935 |
| Oranienburg | Niederbarnim | 549 | 1938 |
| Oranienburg-Eden N | Niederbarnim | 551 | 1928 |
| Päwesin | Westhavelland | 551 | 1890* |
| Paulinenaue | Westhavelland | 551 | 1936 |
| Perleberg | Westprignitz | 552 | 1887 |
| Pförten | Sorau | 532 | 1908 |
| Pillgram | Lebus | 532 | 1936 |
| Pinnow | Lübben | 532 | 1936 |
| Pitschkau | Sorau | 532 | 1925 |
| Pleiskehammer | Crossen | 532 | 1936 |
| Potsdam (Observ.) N | Potsdam | 550 | 1886* |
| Potsdam (Krankenhaus) | Potsdam | 550 | 1936 |
| Preilack | Cottbus | 549 | 1926 |
| Prenzlau (Flugh.) N S | Prenzlau | 534† | 1939 |
| Prieros | Beeskow-Storkow | 550 | 1893 |
| Pritzwalk | Ostprignitz | 551 | 1934 |
| Prötzel | Oberbarnim | 533 | 1925 |
| Proschim-Haidemühl | Spremberg | 540 | 1936 |
| Rabenstein | Zauch-Belzig | 551 | 1936 |
| Rädel | Zauch-Belzig | 551 | 1936 |
| Rangsdorf | Teltow | 550 | 1940 |
| Rathenow N | Rathenow | 551 | 1890 |
| Redlin S | Ostprignitz | 552† | 1916 |
| Reitwein | Lebus | 533 | 1936 |
| Reetz | Arnswalde | 534 | 1935 |
| Rehfelde | Niederbarnim | 550 | 1927* |
| Rheinsberg (Mark) | Ruppin | 551 | 1899 |
| Rissen | Züllichau-Schwiebus | 530 | 1936 |
| Rohrbeck | Arnswalde | 534 | 1936 |
| Rosenwinkel | Ostprignitz | 551 | 1911 |
| Saarow, Bad (Flak) | Beeskow-Storkow | 550 | 1938 |
| Sallgast N | Luckau | 540 | 1939 |
| Salvin | Arnswalde | 533 | 1921 |
| Schäpe | Zauch-Belzig | 550 | 1926 |
| Schlamau N | Zauch-Belzig | 551 | 1940 |
| Schlanow | Friedeberg i. N. | 533 | 1935 |
| Schlenzer | Jüterbog-Luckenwalde | 550 | 1936 |
| Schmarse | Züllichau-Schwiebus | 530 | 1937 |
| Schmölln | Prenzlau | 534 | 1936 |
| Schönefeld | Teltow | 550 | 1938 |
| Schöneiche | Niederbarnim | 550 | 1938 |
| Schönermark | Prenzlau | 534 | 1936 |
| Schönfließ | Niederbarnim | 549 | 1929 |
| Schönhagen | Jüterbog-Luckenwalde | 551 | 1938 |
| Schönwalde | Osthavelland | 551 | 1938 |
| Schwiebus (Salkauerstr.) NS | Züllichau-Schwiebus | 530 | 1890 |
| Sedlitz | Calau | 540 | 1898* |
| Seelow | Lebus | 533 | 1901 |
| Selchow | Teltow | 550 | 1924 |
| Sembten | Guben | 532 | 1893* |
| Skampe | Züllichau-Schwiebus | 530 | 1935 |
| Soldin N | Soldin | 533 | 1934 |
| Sommerfeld N | Crossen | 532 | 1890* |
| Sonnenburg | Oststernberg | 533 | 1936 |
| Sophienhof | Arnswalde | 534 | 1936 |
| Sorau | Sorau | 531 | 1884* |
| Spremberg | Spremberg | 549 | 1890 |
| Spring | Zauch-Belzig | 551 | 1936 |
| Staffelde | Soldin | 533 | 1935 |
| Steinbusch | Arnswalde | 533 | 1932 |
| Sternberg N | Oststernberg | 532 | 1921 |
| Stolzenhagen | Niederbarnim | 549 | 1935 |
| Storkow N | Beeskow-Storkow | 550 | 1890 |
| Strasburg | Prenzlau | 535 | 1936 |
| Straupitz | Lübben | 550 | 1899 |
| Tacken | Westprignitz | 551 | 1940 |
| Tammendorf | Crossen | 532 | 1936 |
| Taschenberg | Prenzlau | 535 | 1936 |
| Taubendorf | Guben | 532 | 1935 |
| Teerlauch | Oststernberg | 533 | 1929 |
| Topper | Crossen | 532 | 1936 |
| Trebnitz | Lebus | 533 | 1925 |
| Treuenbrietzen | Zauch-Belzig | 550 | 1889 |
| Triebel | Sorau | 532 | 1890* |
| Trossin | Königsberg i. N. | 533 | 1904 |
| Velten N | Osthavelland | 551 | 1890* |
| Vierraden | Angermünde | 534 | 1901 |
| Vietnitz | Königsberg i. N. | 533 | 1935 |
| Vietz | Landsberg | 533 | 1890* |
| Warnitz | Königsberg i. N. | 533 | 1902 |
| Weißhaus | Luckau | 540 | 1938 |
| Weißig | Crossen | 531 | 1935 |
| Werneuchen (Flugh.) | Oberbarnim | 550 | 1939 |
| Werneuchen (Ort) N | Oberbarnim | 550 | 1890* |
| Wilsnack | Westprignitz | 551 | 1933 |
| Wittenberge N | Wittenberge | 551† | 1890 |
| Wittstock (Grögerstr.) N S | Ostprignitz | 551 | 1889 |
| Witzke | Westhavelland | 551 | 1936 |
| Wolfsbruch N | Ostprignitz | 549 | 1893 |
| Wollup | Lebus | 533 | 1925 |
| Wölsickendorf | Oberbarnim | 550 | 1925 |
| Woltersdorf | Jüterbog-Luckenwalde | 550 | 1893 |
| Woxfelde | Oststernberg | 533 | 1936 |
| Wriezen N S | Oberbarnim | 534† | 1890 |
| Wustrau | Ruppin | 551 | 1938 |
| Zanzthal | Landsberg | 533 | 1936 |
| Zehdenick (Stärkef.) N S | Templin | 549 | 1932 |
| Zicher | Königsberg i. N. | 533 | 1936 |
| Ziebingen N S | Weststernberg | 532 | 1898 |
| Zielenzig N S | Oststernberg | 533 | 1892* |
| Zollbrücke N | Königsberg i. N. | 533 | 1928 |
| Zossen | Teltow | 550 | 1897 |
| Zülichendorf | Jüterbog-Luckenwalde | 550 | 1890* |
| Züllichau N | Züllichau-Schwiebus | 530 | 1936 |
| Zützen | Luckau | 550 | 1920* |

## Stadt Berlin

| Stationen | Kreis | Seite | Station seit |
|---|---|---|---|
| Berlin-Adlershof | Groß-Berlin | 550 | 1938 |
| Berlin-Avus | Groß-Berlin | 550 | 1941 |
| Berlin-Dahlem N S | Groß-Berlin | 550† | 1908 |
| Berlin-Friedrichshagen N | Groß-Berlin | 550 | 1936 |
| Berlin-Gatow | Groß-Berlin | 550 | 1939 |
| Berlin-Halensee | Groß-Berlin | 550 | 1941 |
| Berlin-Karlshorst | Groß-Berlin | 550 | 1928 |
| Berlin-Köpenick | Groß-Berlin | 550 | 1918 |
| Berlin-Lichtenberg | Groß-Berlin | 550 | 1910 |
| Berlin-Lichterfelde-Ost | Groß-Berlin | 550 | 1927 |
| Berlin-Lichterfelde-Süd | Groß-Berlin | 550 | 1930 |
| Berlin-Mahlsdorf | Groß-Berlin | 550 | 1910 |
| Berlin-Neukölln | Groß-Berlin | 550 | 1931 |
| Berlin-Niederschönhausen | Groß-Berlin | 550 | 1934 |
| Berlin NO (Friedrichsh.) | Groß-Berlin | 550 | 1913* |
| Berlin-Pichelswerder | Groß-Berlin | 550 | 1890 |
| Berlin-Reinickendorf N S | Groß-Berlin | 550 | 1933 |
| Berlin-Rosenthal | Groß-Berlin | 550 | 1927 |
| Berlin-Schmargendorf | Groß-Berlin | 550 | 1927* |
| Berlin-Spandau | Groß-Berlin | 549 | 1902* |
| Berlin-Staaken | Groß-Berlin | 550 | 1936 |
| Berlin (Teichstr.) | Groß-Berlin | 549 | 1941 |
| Berlin-Tiergarten N R | Groß-Berlin | 550/603 | 1935 |
| Berlin-Tempelhof I | Groß-Berlin | 550 | 1928 |
| Berlin-Tempelhof II | Groß-Berlin | 550 | 1941 |
| Berlin-Wannsee | Groß-Berlin | 550 | 1941 |
| Berlin-Westend | Groß-Berlin | 550 | 1892 |

## Grenzmark Posen-Westpreußen

| Stationen | Kreis | Seite | Station seit |
|---|---|---|---|
| Adelheidsthal | Schlochau | 532 | 1895 |
| Adlig-Landeck | Flatow | 532 | 1936 |
| Bergelau | Schlochau | 524 | 1936 |
| Blesen N | Schwerin a. W. | 532† | 1917 |
| Bomst | Bomst | 530 | 1904 |
| Borkendorf | Deutsch-Krone | 533 | 1930 |
| Brotzen S | Deutsch-Krone | 532 | 1928 |
| Deutsch-Krone N S | Deutsch-Krone | 532† | 1882 |
| Dobrin N S | Flatow | 532† | 1896 |
| Dürrlettel N | Meseritz | 532† | 1890 |
| Eisenhammer | Schlochau | 524 | 1936 |
| Flatow N | Flatow | 533 | 1893 |
| Förstenau | Schlochau | 524 | 1930 |
| Glashütte | Netzekreis | 533 | 1932 |
| Hammerstein | Schlochau | 532 | 1898 |
| Heinrichswalde | Schlochau | 532 | 1934 |
| Henkendorf | Deutsch-Krone | 533 | 1932 |
| Hohenfier | Flatow | 532 | 1936 |
| Jastrow N S | Deutsch-Krone | 532 | 1893* |
| Kappe | Flatow | 532 | 1936 |
| Keßburg | Deutsch-Krone | 532 | 1908* |
| Klein-Drensen | Netzekreis | 533 | 1935 |
| Klein-Krebbel | Schwerin a. W. | 532 | 1927 |
| Klein-Nakel | Deutsch-Krone | 532 | 1936 |
| Kölpin | Flatow | 532 | 1902 |
| Krojanke | Flatow | 533 | 1930 |
| Krumpohl N S | Deutsch-Krone | 533 | 1890* |
| Marienbusch | Netzekreis | 533 | 1939 |
| Meseritz | Meseritz | 532 | 1889 |
| Neu-Bentschen | Meseritz | 530 | 1936 |
| Neuguth S | Schlochau | 524 | 1935 |
| Neu-Lebehnke | Deutsch-Krone | 532 | 1936 |
| Neu-Röske N | Schlochau | 524 | 1922 |
| Paradies | Meseritz | 532 | 1936 |
| Plietnitz N | Deutsch-Krone | 532 | 1935 |
| Politzig | Meseritz | 532 | 1892 |
| Proch | Flatow | 533 | 1936 |
| Rederitz | Deutsch-Krone | 532 | 1908* |
| Rohrwiese | Deutsch-Krone | 533 | 1930* |
| Rokitten | Schwerin a. W. | 532 | 1925 |
| Rosenfelde | Deutsch-Krone | 533 | 1934 |
| Scharnikau N | Netzekreis | 533 | 1929 |
| Schlochau | Schlochau | 532 | 1889 |
| Schneidemühl N S | Schneidemühl | 533 | 1890 |
| Schönlanke | Netzekreis | 533 | 1890 |
| Schönthal | Deutsch-Krone | 532 | 1893 |
| Schweinert | Schwerin a. W. | 532 | 1936 |
| Schwenten gehört zum Kr. Grünberg/Niederschles. | | | |
| Seedorf | Flatow | 533 | 1936 |
| Seewitz N | Schwerin a. W. | 532 | 1902 |
| Steinmark | Flatow | 533 | 1937 |
| Tütz | Deutsch-Krone | 533 | 1898 |
| Unruhstadt | Bomst | 530 | 1900 |
| Wierzebaum N S | Schwerin a. W. | 532 | 1890 |
| Wildtränke | Schwerin a. W. | 532 | 1928 |

## Niederschlesien

| Stationen | Kreis | Seite | Station seit |
|---|---|---|---|
| Adelsdorf S | Goldberg | 529 | 1930 |
| Agnetendorf | Hirschberg | 530 | 1887 |
| Albendorf N S | Landeshut | 538 | 1936 |
| Alte Fähre | Freystadt | 530 | 1887 |
| Altmarkt | Rothenburg | 549 | 1931 |
| Alt-Röhrsdorf N S R | Jauer | 529/602 | 1887 |
| Armadebrunn | Sprottau | 529 | 1935 |
| Arnsdorf N S | Hirschberg | 530 | 1887 |
| Bärenstein N | Löwenberg | 531† | 1902 |
| Bärmersgrund N | Reichenbach | 528 | 1895 |
| Bargen N | Militsch | 529 | 1937 |
| Bartnig | Militsch | 529 | 1935 |
| Beerberg | Lauban | 531 | 1887 |
| Bergenwald N | Freystadt | 530 | 1936 |
| Berna | Lauban | 531 | 1904 |
| Bernsdorf | Hoyerswerda | 540 | 1895 |
| Bernstadt | Oels | 528 | 1887 |
| Beutengrund | Glatz | 528 | 1935 |
| Beuthen (Oder) | Glogau | 530 | 1895 |
| Bielendorf N S | Habelschwerdt | 526† | 1900 |
| Blumendorf | Löwenberg | 530 | 1928 |
| Boberröhrsdorf | Hirschberg | 530 | 1904 |
| Böhmischdorf | Brieg | 527 | 1936 |
| Bremberg | Jauer | 529 | 1936 |
| Breslau (Augustaschule) | Breslau | 527 | 1935 |
| Breslau (Botan. Garten) | Breslau | 527 | 1935 |
| Breslau-Gandau N S | Breslau | 527† | 1936 |
| Breslau-Hundsfeld | Breslau | 528 | 1887 |
| Breslau-Rosenthal | Breslau | 527 | 1934 |
| Breslau-Stabelwitz N | Breslau | 528 | 1917 |
| Brieg (Flughafen) | Brieg | 527 | 1939 |
| Brieg (Stadt) N S | Brieg | 527 | 1887 |
| Briesnitz N | Sprottau | 531 | 1926 |
| Buchelsdorf N | Grünberg | 531 | 1924 |
| Buchendamm N S | Glogau | 531† | 1900 |
| Buchendorf | Militsch | 529 | 1936 |
| Bunzlau N S | Bunzlau | 530† | 1908 |
| Burghammer N | Hoyerswerda | 549 | 1938 |
| Charlottenbrunn S | Waldenburg | 528 | 1887 |
| Charlottenthal N S | Groß-Wartenberg | 529† | 1925 |
| Dalkau N | Glogau | 529 | 1937 |
| Deutsch-Eck | Glogau | 530 | 1938 |
| Deutsch-Kessel | Grünberg | 530 | 1936 |
| Dittersdorf | Jauer | 529 | 1929 |
| Dorfbach | Waldenburg | 528 | 1935 |
| Dyhernfurth N | Wohlau | 528 | 1887 |
| Eckersdorf | Namslau | 527 | 1910 |
| Egelsdorf S | Löwenberg | 531 | 1937 |
| Eisemost | Lüben | 529 | 1937 |
| Ellguth | Namslau | 528 | 1888 |
| Eulenburg | Glatz | 527 | 1939 |
| Falkenhain N | Goldberg | 529 | 1887 |
| Festenberg | Groß-Wartenberg | 529 | 1926 |
| Fliederthal | Grünberg | 530 | 1933 |
| Flinsberg, Bad R | Löwenberg | 531/602 | 1904 |
| Floriansdorf | Schweidnitz | 528 | 1928 |
| Forstbauden N | Hirschberg | 530 | 1887 |
| Frankenstein | Frankenstein | 527 | 1887 |
| Fraustadt N S | Fraustadt | 530 | 1883 |
| Freiburg N S | Schweidnitz | 528 | 1887 |
| Freudenburg | Waldenburg | 528 | 1936 |
| Friedland N | Waldenburg | 526 | 1887 |
| Friedrichsberg | Glatz | 538 | 1935 |
| Friedrichswalde | Lüben | 531 | 1937 |
| Frohnau | Brieg | 527 | 1904 |
| Fuchsmühl N | Lüben | 529 | 1918 |
| Fürstenau | Militsch | 529 | 1937 |
| Fürsteneich | Grünberg | 530 | 1936 |
| Fürsten-Ellguth | Oels | 527 | 1936 |
| Gebelzig | Rothenburg | 549 | 1932 |
| Gebhardsdorf | Lauban | 531 | 1928 |
| Geibsdorf | Lauban | 531 | 1906 |
| Geierswalde | Hoyerswerda | 539 | 1938 |
| Gelblach | Görlitz | 531 | 1899 |
| Giehren N | Löwenberg | 531 | 1904 |
| Giersdorf | Hirschberg | 530 | 1887 |
| Giesmannsdorf N | Jauer | 530 | 1925 |
| Glatz N | Glatz | 526 | 1883* |
| Glogau N | Glogau | 529 | 1887 |
| Glogeiche N | Glogau | 530 | 1937 |
| Gnadenfrei | Reichenbach | 528 | 1895* |
| Goldberg N | Goldberg | 529 | 1887 |
| Goldentraum | Lauban | 531 | 1936 |
| Gottesberg N S | Waldenburg | 530 | 1899 |
| Greiffenberg N S | Löwenberg | 531 | 1887 |
| Gröditzberg | Goldberg | 529 | 1931 |
| Groß-Ellguth N | Oels | 528 | 1920 |
| Großhartmannsdorf | Bunzlau | 530 | 1938 |
| Groß-Heinzendorf | Lüben | 531 | 1935 |
| Groß-Iser N | Löwenberg | 538 | 1887 |
| Groß-Neudorf | Jauer | 529 | 1936 |
| Groß-Olbersdorf | Frankenstein | 527 | 1936 |
| Groß-Saul N S | Guhrau | 529 | 1928 |
| Groß-Schönwald N | Groß-Wartenberg | 528 | 1887 |
| Groß-Selten N | Sprottau | 531 | 1902 |
| Groß-Stöckigt | Löwenberg | 531 | 1924 |
| Groß-Wartenberg N S | Groß-Wartenberg | 529 | 1887 |
| Groß-Wiersewitz | Guhrau | 529 | 1937 |
| Grünberg N S | Grünberg | 530† | 1877 |

# Stationsverzeichnis



| Stationen | Kreis | Seite | Station seit |
|---|---|---|---|
| Grüssau | Landeshut | 530 | 1926 |
| Grunewald | Militsch | 529 | 1935 |
| Grunwald . . . . N S | Glatz | 526 | 1888 |
| Gutschdorf | Schweidnitz | 529 | 1902 |
| Habelschwerdt . . N S | Habelschwerdt | 526† | 1887* |
| Hähnichen | Rothenburg | 549 | 1936 |
| Hagendorf . . . N S | Löwenberg | 531 | 1930 |
| Hain . . . . . N S | Hirschberg | 530 | 1887* |
| Hainberg | Hirschberg | 530 | 1931 |
| Halbau | Sprottau | 531 | 1892 |
| Haselbach | Landeshut | 530 | 1938 |
| Haselquell | Glogau | 529 | 1934 |
| Hasenbaude . . . N S | Hirschberg | 530 | 1932 |
| Hausdorf | Glatz | 527 | 1884 |
| Haynau | Goldberg | 529 | 1887 |
| Heerwegen . . . N . | Glogau | 531 | 1887 |
| Heide | Rothenburg | 532 | 1925 |
| Heidersdorf | Reichenbach | 527 | 1910* |
| Heinrichau | Waldenburg | 528 | 1936 |
| Hermsdorf, Städt. . N S | Landeshut | 530 | 1904 |
| Hermsdorf | Glogau | 531 | 1887* |
| Hernsdorf, Gräflich . . . | Löwenberg | 531 | 1902 |
| Herwigsdorf | Freystadt | 531 | 1888 |
| Hirschberg . . . N S | Hirschberg | 530† | 1899 |
| Hochkirch | Liegnitz | 529 | 1936 |
| Hoffnungsthal . . . S | Hirschberg | 538 | 1899* |
| Hohenau | Wohlau | 529 | 1914 |
| Hohenfriedeberg | Jauer | 528 | 1897 |
| Hohenwiese | Hirschberg | 530 | 1900 |
| Hoyerswerda | Hoyerswerda | 539 | 1887 |
| Hünern | Guhrau | 529 | 1910 |
| Hünern | Trebnitz | 528 | 1934 |
| Ingramsdorf . . . N . | Schweidnitz | 528 | 1898 |
| Jägendorf . . . . . S . | Jauer | 529 | 1935 |
| Jäschgüttel | Breslau | 528 | 1932 |
| Jagdhausen | Militsch | 529 | 1936 |
| Jagdschloß | Rothenburg | 549 | 1899 |
| Jakobskirch | Glogau | 531 | 1937 |
| Jakobsthal . . . . N S | Hirschberg | 530 | 1889* |
| Jauer | Jauer | 529 | 1887* |
| Johnsdorf . . . . N S | Löwenberg | 530 | 1908 |
| Jungfernsee | Breslau | 527 | 1938 |
| Kaiserswaldau . . . N . | Goldberg | 529 | 1893 |
| Kaiserswalde | Habelschwerdt | 538 | 1935 |
| Kaltenbriesnitz | Sprottau | 530 | 1937 |
| Kaltenbrunn | Schweidnitz | 528 | 1895 |
| Kamenz | Frankenstein | 527 | 1887 |
| Kammerswaldau | Hirschberg | 530 | 1898 |
| Kamöse | Neumarkt | 528 | 1934 |
| Karlsmarkt | Brieg | 527 | 1936 |
| Karlsthal . . . . . S . | Hirschberg | 538 | 1896 |
| Kaschbach . . . . . S . | Reichenbach | 528 | 1889 |
| Kath.-Hammer | Trebnitz | 529 | 1934 |
| Kattern | Breslau | 527 | 1936 |
| Kesselsdorf | Löwenberg | 530 | 1935 |
| Ketschdorf . . . . N S | Jauer | 529 | 1887 |
| Keulendorf | Neumarkt | 528 | 1936 |
| Kiesewald | Hirschberg | 530 | 1902* |
| Kittlitztreben | Bunzlau | 530 | 1905 |
| Klarenwald . . . . . S . | Breslau | 528 | 1936 |
| Kleinitz | Grünberg | 530 | 1936 |
| Klein-Kauer | Glogau | 529 | 1929 |
| Klein-Kniegnitz | Reichenbach | 528 | 1935 |
| Klein-Kreidel | Wohlau | 529 | 1935 |
| Kleinöls | Ohlau | 527 | 1936 |
| Klein Peiskerau | Ohlau | 528 | 1936 |
| Klitschdorf | Bunzlau | 531 | 1935 |
| Klitten | Rothenburg | 549 | 1929 |
| Klonitz . . . . . N . | Jauer | 529 | 1903 |
| Köben . . . . . N . | Wohlau | 529† | 1887 |
| Königshain . . . . N S | Görlitz | 549 | 1887 |
| Königszelt . . . . . S . | Schweidnitz | 528 | 1936 |
| Kohlfurt . . . . N . | Görlitz | 531 | 1887 |
| Kolzig | Grünberg | 530 | 1928 |
| Konradserbe . . . N . | Breslau | 528 | 1902 |
| Konradswaldau | Brieg | 527 | 1887 |
| Konradswaldau | Goldberg | 529 | 1938 |
| Kostenblut | Neumarkt | 529 | 1937 |
| Kottwitz | Trebnitz | 528 | 1936 |
| Kotzenau . . . . . N . | Lüben | 531 | 1888 |
| Kraschnitz | Militsch | 529 | 1895 |
| Kreisau . . . . . N . | Militsch | 529 | 1933 |
| Kriegheide | Lüben | 531 | 1937 |
| Kroppen . . . . N S | Hoyerswerda | 540 | 1898 |
| Krummhübel . . . N S | Hirschberg | 530† | 1886 |
| Kudowa, Bad . . . N S | Glatz | 538† | 1898* |
| Külpenau | Grünberg | 530 | 1910 |
| Kunzendorf | Glogau | 531 | 1937 |
| Kunzendorf u. d. W. | Löwenberg | 531 | 1897 |
| Kuttlau | Glogau | 530 | 1936 |
| Kynau | Waldenburg | 528 | 1934 |
| Lähn . . . . . N S | Löwenberg | 530 | 1887* |
| Landeck, Bad | Habelschwerdt | . | 1863* |
| Landeshut . . . . N S | Landeshut | 530 | 1887 |
| Langenöls | Reichenbach | 528 | 1935 |
| Langseifersdorf . . . S | Reichenbach | 527 | 1936 |
| Langwaltersdorf . . . S | Waldenburg | 526 | 1904 |
| Lauban . . . . . N S | Lauban | 531 | 1887 |
| Laubegast | Glogau | 530 | 1936 |
| Lauenbrunn | Frankenstein | 528 | 1935 |
| Lauterbach | Sprottau | 531 | 1921 |
| Leschwitz | Liegnitz | 529 | 1936 |
| Lesten | Guhrau | 529 | 1935 |
| Leubus | Wohlau | 528 | 1890* |
| Leubusch | Brieg | 527 | 1912* |
| Leuthen | Neumarkt | 528 | 1936 |
| Leutmannsdorf | Schweidnitz | 528 | 1904 |
| Lichtenberg . . . N S | Görlitz | 531 | 1927 |
| Lichtenwaldau | Bunzlau | 529 | 1916 |
| Liebenthal | Löwenberg | 531 | 1888 |
| Liebenzig | Freystadt | 530 | 1928 |
| Liegnitz . . . . N S | Liegnitz | 529† | 1883 |
| Lobendau | Goldberg | 529 | 1886 |
| Löwen | Brieg | 527 | 1937 |
| Löwenberg | Löwenberg | 530 | 1887 |
| Lohe | Breslau | 528 | 1934 |
| Lohsa | Hoyerswerda | 549 | 1906 |
| Lomnitz | Waldenburg | 528 | 1935 |
| Loos | Sprottau | 531 | 1911 |
| Ludwigsbaude | Löwenberg | 531 | 1927 |
| Ludwigsdorf . . . . S | Goldberg | 530 | 1887 |
| Lüben | Lüben | 529 | 1939 |
| Luzine | Trebnitz | 528 | 1898 |
| Maifritzdorf . . . . N | Frankenstein | 527 | 1893 |
| Markt Bohrau | Strehlen | 528 | 1887 |
| Martinsberg | Habelschwerdt | 526 | 1893 |
| Martinsgrund | Breslau | 528 | 1900 |
| Militsch | Militsch | 529 | 1938 |
| Mittel-Gerlachsheim | Lauban | . | 1931 |
| Mittelkonradswaldau . S | Landeshut | 530 | 1904 |
| Mittelwalde | Habelschwerdt | 526 | 1887* |
| Modlau . . . . . S | Bunzlau | 529 | 1917 |
| Münsterberg . . . N S | Frankenstein | 527† | 1888 |
| Muskau . . . . . N S | Rothenburg | 532 | 1887 |
| Naumburg a. Bober . . | Freystadt | 531 | 1887 |
| Naumburg a. Queis . N . | Bunzlau | 531 | 1891 |
| Nechlau | Guhrau | 529 | 1935 |
| Nelkenberg | Rothenburg | 549 | 1936 |
| Neudeck . . . . . S . | Glatz | 526 | 1890 |
| Neudorf | Breslau | 528 | 1932 |
| Neujäschwitz | Bunzlau | 530 | 1933 |
| Neumarkt | Neumarkt | 528 | 1936 |
| Neumittelwalde | Groß-Wartenberg | 529 | 1921 |
| Neu-Mohrau | Habelschwerdt | 526 | 1936 |
| Neurode . . . . . N S | Glatz | 527 | 1887 |
| Neurode | Lüben | 529 | 1886 |
| Neu-Röhrsdorf . . N S | Landeshut | 530 | 1933 |
| Neu-Schmollen | Oels | 528 | 1937 |
| Neustädtel | Freystadt | 530 | 1937 |
| Neuvorwerk | Sprottau | 531 | 1937 |
| Neuvorwerk . . . . N . | Ohlau | 527 | 1930 |
| Nicolstadt | Liegnitz | 529 | 1936 |
| Niederhannsdorf | Glatz | 526 | 1938 |
| Niederlangenau | Görlitz | 531 | 1936 |
| Nieder-Zauche | Sprottau | 531 | 1938 |
| Niesky . . . . . N . | Rothenburg | 549 | 1887 |
| Nimkau | Neumarkt | 528 | 1934 |
| Nimptsch . . . . . N . | Reichenbach | 527 | 1887 |
| Nittritz | Grünberg | 530 | 1936 |
| Ober-Dorfbach | Waldenburg | 528 | 1936 |
| Ober-Görisseiffen | Löwenberg | 530 | 1904 |
| Oberlangenbielau | Reichenbach | 528 | 1892 |
| Obernigk | Trebnitz | 528 | 1887 |
| Ober-Wüstegiersdorf | Waldenburg | 528 | 1935 |
| Oels | Oels | 528 | 1940 |
| Ohlau-Märzdorf | Ohlau | 527† | 1940 |
| Olbendorf | Strehlen | 527 | 1898 |
| Olbersdorf | Reichenbach | 527 | 1936 |
| Ordenstal | Namslau | 527 | 1936 |
| Ottendorf | Sprottau | 531 | 1937 |
| Pechern | Rothenburg | 532 | 1938 |
| Peickwitz | Hoyerswerda | 540 | 1936 |
| Peilau | Reichenbach | 528 | 1938 |
| Penzig | Görlitz | 531 | 1895 |
| Petersdorf | Hirschberg | 530 | 1932 |
| Petersdorf | Liegnitz | 529 | 1918 |

| Stationen | Kreis | Seite | Station seit |
|---|---|---|---|
| Peterwitz | Frankenstein | 527 | 1906 |
| Petschkendorf | Lüben | 529 | 1930 |
| Pilgramshain N S | Schweidnitz | 529 | 1911 |
| Pläswitz | Neumarkt | 529 | 1929 |
| Pluskau | Guhrau | 529 | 1930 |
| Pohldorf N S | Habelschwerdt | 526 | 1891 |
| Porschwitz | Steinau | 529 | 1934 |
| Postel | Militsch | 529 | 1938 |
| Pramsen | Brieg | 527 | 1936 |
| Prieborn | Strehlen | 527 | 1887* |
| Rabishau | Löwenberg | 531 | 1904 |
| Ransern | Breslau | 528 | 1934 |
| Raudten | Lüben | 529 | 1901 |
| Rauscha N | Görlitz | 531 | 1895* |
| Reichenau | Glatz | 526 | 1931 |
| Reichenbach | Görlitz | 549 | 1921 |
| Reichenbach N S | Reichenbach | 528 | 1887 |
| Reichenforst N S | Glatz | 527 | 1908 |
| Reimsbach | Waldenburg | 528 | 1935 |
| Reimswaldau | Waldenburg | 528 | 1935 |
| Reinberg | Glogau | 529 | 1887 |
| Reinerz, Bad N S | Glatz | 526 | 1880 |
| Rengersdorf | Glatz | 526 | 1936 |
| Reuthau | Sprottau | 531 | 1927 |
| Riegersdorf | Strehlen | 527 | 1937 |
| Rietschen N S | Rothenburg | 549 | 1936 |
| Röhrsdorf | Landeshut | 530 | 1895 |
| Rohne | Rothenburg | 549 | 1931 |
| Rohnstock | Jauer | 529 | 1936 |
| Rosenborn | Breslau | 528 | 1940 |
| Rothbach | Breslau | 528 | 1900 |
| Rothenburg N | Grünberg | 530 | 1887* |
| Rothwaltersdorf S | Glatz | 527 | 1904 |
| Rudelstadt | Jauer | 530 | 1887 |
| Rudolfswaldau | Jauer | 528 | 1936 |
| Ruhland | Hoyerswerda | 540 | 1887* |
| Sänitz N | Rothenburg | 532 | 1900 |
| Sagan | Sprottau | 531 | 1887 |
| Salzbrunn, Bad S | Waldenburg | . | 1891* |
| Schalkau | Breslau | 528 | 1936 |
| Schlaupitz | Reichenbach | 527 | 1935 |
| Schlegel | Glatz | 527 | 1887 |
| Schlottau | Trebnitz | 529 | 1930 |
| Schmellwitz | Schweidnitz | 528 | 1928 |
| Schmiedeberg S | Hirschberg | 530 | 1936 |
| Schmograu N | Namslau | 528 | 1884 |
| Schmottseiffen | Löwenberg | 530 | 1902 |
| Schneegrubenbaude N | Hirschberg | 530 | 1902 |
| Schneekoppe N | Hirschberg | 530† | 1880* |
| Schömberg | Landeshut | 530 | 1887* |
| Schönau/Katzbach N S | Goldberg | 529 | 1936 |
| Schönau N | Habelschwerdt | 526 | 1937 |
| Schönau | Oels | 528 | 1923 |
| Schönberg N S | Lauban | 531 | 1887 |
| Schönfeld N S | Habelschwerdt | 526 | 1937 |
| Schönheide | Frankenstein | 527 | 1914 |
| Schollendorf | Groß-Wartenberg | 528 | 1929 |
| Scholzhofen | Militsch | 529 | 1936 |
| Schreiberhau | Hirschberg | 530† | 1874 |
| Schreibersdorf | Neumarkt | 528 | 1939 |
| Schweidnitz N | Schweidnitz | 528 | 1887 |
| Schwenten N | Grünberg | 530 | 1933 |
| Schwentnig | Schweidnitz | 528 | 1935 |
| Schwertburg | Lauban | 531 | 1904* |
| Seebnitz | Lüben | 530 | 1937 |
| Seichau | Jauer | 529 | 1901 |
| Seidorf | Hirschberg | 530 | 1935 |
| Seifersdorf | Schweidnitz | 528 | 1935 |
| Seitenberg S | Habelschwerdt | 526 | 1939 |
| Siegersdorf | Bunzlau | 531 | 1938 |
| Silberberg N S | Frankenstein | 527 | 1887 |
| Silingtal | Schweidnitz | 528 | 1935 |
| Simsdorf N | Neumarkt | 529 | 1913 |
| Sollschwitz | Hoyerswerda | 539 | 1913* |
| Spreefurt N S | Hoyerswerda | 549 | 1900 |
| Sprottau I N | Sprottau | 531 | 1887* |
| Sprottau II | Sprottau | 531 | 1941 |
| Sprottau (Flugh.) | Sprottau | 531 | 1941 |
| Steinau N | Wohlau | 529 | 1887* |
| Steinbach | Habelschwerdt | 526 | 1937 |
| Steinkunzendorf | Reichenbach | 528 | 1936 |
| Steinseifersdorf | Reichenbach | 528 | 1904 |
| Stephanshain | Schweidnitz | 528 | 1935 |
| Stockteich | Rothenburg | 549 | 1936 |
| Stonsdorf | Hirschberg | 530 | 1904 |
| Strehlen N S | Strehlen | 527 | 1887* |
| Streidelsdorf | Freystadt | 530 | 1937 |
| Striege | Strehlen | 527 | 1934 |
| Striegelmühle | Breslau | 528 | 1935 |
| Stuhlseifen | Habelschwerdt | 538 | 1936 |
| Süßenbach | Löwenberg | 530 | 1936 |
| Sulau | Militsch | 529 | 1887* |
| Tannwald | Wohlau | 528 | 1937 |
| Tauchritz S | Görlitz | 531 | 1894 |
| Teichhof | Wohlau | 529 | 1935 |
| Thanndorf | Habelschwerdt | 526 | 1936 |
| Thiergarten | Wohlau | . | 1936 |
| Trachenberg N | Militsch | 529 | 1932 |
| Trebnitz N S | Trebnitz | 529† | 1887 |
| Ullersdorf | Landeshut | 530 | 1925 |
| Ullersdorf N S | Glatz | 526 | 1887 |
| Ullersdorf | Schweidnitz | 528 | 1937 |
| Verlorenwasser | Habelschwerdt | 526 | 1911 |
| Vierhöfe | Glatz | 526 | 1915 |
| Voigtsdorf | Habelschwerdt | 526 | 1936 |
| Waldhöh | Militsch | 529 | 1936 |
| Wansen N | Strehlen | 527 | 1908 |
| Warmbrunn, Bad | Hirschberg | 530 | 1887* |
| Wartha | Frankenstein | 527 | 1887 |
| Weigelsdorf N S | Reichenbach | 527 | 1886 |
| Weißstein N | Waldenburg | 528 | 1925 |
| Welkersdorf | Löwenberg | 531 | 1904 |
| Weniglessen | Grünberg | 530 | 1931 |
| Wiesenthal | Frankenstein | 527 | 1930 |
| Winzig | Wohlau | 529 | 1889* |
| Wittgendorf | Sprottau | 529 | 1936 |
| Wölfelsgrund N S | Habelschwerdt | 526 | 1885* |
| Wohlau N S | Wohlau | 529 | 1897 |
| Wolfshau | Hirschberg | 530 | 1887* |
| Würgsdorf | Jauer | 529 | 1904 |
| Würschland | Glogau | 529 | 1905 |
| Wüstegiersdorf N | Waldenburg | 528 | 1916 |
| Wüstewaltersdorf | Waldenburg | 528 | 1898 |
| Zillerthal | Hirschberg | 530 | 1932 |
| Zobel-Koiskau | Liegnitz | 529 | 1938 |
| Zobtenberg S | Breslau | 528 | 1935 |
| Zobten (Stadt) N S | Breslau | 528† | 1887 |
| Zodel N | Görlitz | 531 | 1934 |
| Zollbrücken | Freystadt | 530 | 1937 |
| Zopkendorf | Neumarkt | 528 | 1934 |
| Zucklau | Oels | 528 | 1921 |

## Oberschlesien

| Stationen | Kreis | Seite | Station seit |
|---|---|---|---|
| Alt-Wette | Neiße | 527 | 1890 |
| Andreashütte N S | Groß-Strehlitz | 526 | 1888 |
| Arnoldsdorf S | Neiße | 526 | 1904 |
| Baucke S | Neiße | 527 | 1930 |
| Bauerwitz | Leobschütz | 525 | 1887* |
| Beuthen O.-S. N SR | Beuthen | 526/602 | 1875 |
| Bilchengrund | Tost-Gleiwitz | 526 | 1936 |
| Bischdorf | Kreuzburg | 532 | 1926 |
| Bischofstal N | Groß-Strehlitz | 526† | 1887* |
| Breitenmarkt | Guttentag | 532 | 1913 |
| Carlsruhe N S | Oppeln | 527† | 1933 |
| Cosel | Cosel | 526 | 1884 |
| Dambrau | Falkenberg | 527 | 1935 |
| Deutsch-Rasselwitz | Neustadt | 526 | 1936 |
| Dramatal N | Beuthen-Tarnowitz | 526 | 1927 |
| Ehrenforst | Cosel | 526 | 1925 |
| Eichendorf | Oppeln | 527 | 1893* |
| Eichenried | Falkenberg | 526 | 1887 |
| Friedersdorf | Neustadt | 526 | 1889* |
| Friedland N | Falkenberg | 527 | 1900 |
| Friedrichsgrätz | Oppeln | 526 | 1920 |
| Gauwald N | Grottkau | 527 | 1888 |
| Gleiwitz N | Tost-Gleiwitz | 526† | 1887* |
| Gnadenfeld N S | Cosel | 526 | 1887 |
| Groschowitz N | Oppeln | 526 | 1936 |
| Groß-Stein | Groß-Strehlitz | 526 | 1940 |
| Groß-Strehlitz N | Groß-Strehlitz | 526 | 1887 |
| Grottkau S | Grottkau | 527 | 1940 |
| Guttentag N | Guttentag | 526 | 1902 |
| Heinersdorf | Neiße | 527 | 1904 |
| Heinrichsfelde | Oppeln | 527 | 1909 |
| Hochfelde | Oppeln | 527 | 1936 |

| Stationen | Kreis | Seite | Station seit |
|---|---|---|---|
| Hohenkirch . . . . S | Groß-Strehlitz | 526 | 1937 |
| Horneck . . . . N S | Gleiwitz | 526 | 1887* |
| Hubertusruh | Leobschütz | 525 | 1936 |
| Katscher . . . . N | Leobschütz | 526 | 1887* |
| Kirchlinden . . . . N S | Kreuzburg | 532 | 1936 |
| Klausberg | Beuthen | 526 | 1940 |
| Klein-Althammer | Cosel | 526 | 1923 |
| Klein-Rauden . . . N S | Ratibor | 526 | 1936 |
| Klosterbrück . . . N | Oppeln | 526 | 1936 |
| Königshuld | Oppeln | 526 | 1936 |
| Konstadt | Kreuzburg | 527 | 1887 |
| Kostau | Kreuzburg | 532 | 1936 |
| Kranst | Oppeln | 526 | 1936 |
| Kranstädt | Ratibor | 526 | 1938 |
| Krappitz . . . . N | Oppeln | 526 | 1889 |
| Kruppamühle | Groß-Strehlitz | 526 | 1936 |
| Kreuzburg . . . N | Kreuzburg | 527 | 1887 |
| Kupferberg | Oppeln | 526 | 1938 |
| Kupp . . . . N | Oppeln | 527 | 1895 |
| Lärchenhag | Tost-Gleiwitz | 526 | 1926 |
| Leobschütz | Leobschütz | 525† | 1939 |
| Meisenbusch | Cosel | 526 | 1935 |
| Mosern | Ratibor | 526 | 1936 |
| Neiße-Stephansdorf N S | Neiße | 527 | 1941 |
| Neudorf . . . . N S | Leobschütz | 525 | 1935 |
| Neudorf | Oppeln | 526 | 1940 |
| Neustadt O.-S. | Neustadt | 526 | 1886* |
| Oberglogau . . . . N S | Neustadt | 526 | 1887 |
| Oberwitz | Groß-Strehlitz | 526 | 1934 |
| Oderwalde | Cosel | 526 | 1887 |
| Oppeln . . . . . S | Oppeln | 526† | 1877 |
| Ottmachau | Grottkau | 527 | 1936 |
| Patschkau . . . . N S | Neiße | 527 | 1887 |
| Paulsdorf | Rosenberg | 532 | 1931 |
| Petersgrätz | Groß-Strehlitz | 526 | 1930 |
| Petersheide . . . . N | Grottkau | 527 | 1923 |
| Pilgersdorf | Leobschütz | 526 | 1935 |
| Peiskretscham | Tost-Gleiwitz | 526 | 1887* |
| Proskau | Oppeln | 526 | 1887 |
| Radau | Rosenberg | 526 | 1936 |
| Raschau | Oppeln | 526 | 1915 |
| Ratibor . . . . . R | Ratibor | /602 | 1848 |
| Reinersdorf | Kreuzburg | 532 | 1935 |
| Riemertsheide | Neiße | 527 | 1936 |
| Rosenberg . . . . N S | Rosenberg | 527† | 1888 |
| Ruderswald . . . . N S | Ratibor | 525 | 1939 |
| Sausenberg | Rosenberg | 527 | 1887 |
| Schadeberg | Falkenberg | 527 | 1919 |
| Schedlau | Falkenberg | 527 | 1912* |
| Schönblick . . . . N S | Cosel | 526 | 1935 |
| Schönfeld | Kreuzburg | 527 | 1887 |
| Schönowitz | Neustadt | 526 | 1894 |
| Schönwiese . . . . N | Leobschütz | 525 | 1936 |
| Schroll | Groß-Strehlitz | 526 | 1936 |
| Schwarzengrund | Grottkau | 527 | 1901 |
| Schwieben | Tost-Gleiwitz | 526 | 1908 |
| Sedschütz | Neustadt | 526 | 1938 |
| Seifersdorf . . . . N | Falkenberg | 527 | 1927 |
| Seiffersdorf | Grottkau | 527 | 1936 |
| Soppau | Leobschütz | 525 | 1887 |
| Steinsdorf | Neiße | 527 | 1904 |
| Steubendorf | Leobschütz | 526 | 1906 |
| Stubendorf | Groß-Strehlitz | 526 | 1940 |
| Süßenrode | Oppeln | 527 | 1938 |
| Thule . . . . . N | Rosenberg | 527 | 1935 |
| Tiefenburg | Oppeln | 526 | 1938 |
| Tost . . . . . S | Tost-Gleiwitz | 526 | 1908 |
| Tunskirch | Ratibor | 525 | 1936 |
| Turkau . . . . . N S | Leobschütz | 525 | 1924 |
| Waldbrücken | Cosel | 526 | 1934 |
| Waldfurt | Neustadt | 527 | 1932 |
| Waldhof | Rosenberg | 526 | 1936 |
| Wiesau | Neiße | 527 | 1921 |
| Zedlitz | Oppeln | 527 | 1938 |
| Zellin . . . . . N | Neustadt | 526 | 1916 |
| Ziegenhals . . . . . S | Neiße | 527† | 1887 |

## Provinz Sachsen

| Stationen | Kreis | Seite | Station seit |
|---|---|---|---|
| Aderstedt | Oschersleben | 548 | 1937 |
| Agnesdorf | Sangerhausen | 545 | 1902 |
| Aken | Calbe | 542 | 1890* |
| Albrechts | Schleusingen | 554 | 1936 |
| Altbensdorf | Jerichow II | 551 | 1920 |
| Alt-Brandsleben | Wanzleben | 548 | 1938 |
| Altendambach | Schleusingen | 554 | 1937 |
| Altengottern | Langensalza | 544 | 1938 |
| Altranstädt | Merseburg | 545 | 1921 |
| Altsorgefeld | Schweinitz | 540 | 1932 |
| Ammendorf | Saalkreis | 547 | 1936 |
| Angern | Wolmirstedt | 549 | 1906 |
| Annaburg | Torgau | 540 | 1901 |
| Annarode . . . . . S | Mansfelder Gebirgskreis | 547 | 1902 |
| Arendsee . . . . . N | Osterburg | 552 | 1890 |
| Arneburg-Bürs | Stendal | 552 | 1925 |
| Artern | Sangerhausen | 545 | 1890 |
| Ascherode | Grafschaft Hohenstein | 544 | 1938 |
| Aschersleben (Kinderheim) | Aschersleben | 547 | 1897* |
| Aspenstedt | Wernigerode | 548 | 1898* |
| Atzendorf | Calbe | 548 | 1935 |
| Auerstedt | Eckartsberga | 544 | 1931 |
| Augsdorf | Mansfelder Seekreis | 547 | 1938 |
| Auleben | Sangerhausen | 545 | 1936 |
| Badeleben | Neuhaldensleben | 548 | 1930 |
| Badersleben | Oschersleben | 548 | 1938 |
| Bahrendorf | Wanzleben | 548 | 1887 |
| Barneberg | Neuhaldensleben | 548 | 1936 |
| Beetzendorf | Salzwedel | 552 | 1890 |
| Beichlingen | Eckartsberga | 544 | 1894 |
| Belgern . . . . . N S | Torgau | 539 | 1898 |
| Belleben | Mansfelder Seekreis | 547 | 1890 |
| Belsdorf | Neuhaldensleben | 559 | 1938 |
| Benneckenstein . . N S | Grafschaft Hohenstein | 547† | 1901* |
| Benshausen | Schleusingen | 554 | 1895* |
| Berlingerode | Worbis | 560 | 1939 |
| Bethau | Torgau | 540 | 1938 |
| Beuren | Worbis | 560 | 1938 |
| Bibra, Bad . . . . N S | Eckartsberga | 545 | 1890* |
| Birkholz | Stendal | 549 | 1938 |
| Bischofrode | Mansfelder Seekreis | 547 | 1914 |
| Bismark | Stendal | 551 | 1897* |
| Bitterfeld | Bitterfeld | 542 | 1890 |
| Blankenberg . . . N S R | Ziegenrück | 543/603 | 1895* |
| Blankenheim | Sangerhausen | 547 | 1935 |
| Bleicherode | Grafschaft Hohenstein | 545 | 1934 |
| Bodenschwende | Mansfelder Gebirgskreis | 547 | 1936 |
| Brachstedt | Saalkreis | 547 | 1887 |
| Bretsch | Osterburg | 552 | 1938 |
| Brocken | Wernigerode | 547† | 1847* |
| Bruckdorf | Saalkreis | 547 | 1900 |
| Brücken | Sangerhausen | 545 | 1937 |
| Buchholz | Stendal | 552 | 1940 |
| Buchhorst | Gardelegen | 548 | 1938 |
| Bülstringen | Neuhaldensleben | 548 | 1938 |
| Burg | Burg | 551 | 1897 |
| Burgsdorf | Mansfelder Seekreis | 547 | 1914* |
| Burgstall | Wolmirstedt | 549 | 1929 |
| Calbe . . . . . N | Calbe | 548 | 1890 |
| Cammerforst | Langensalza | 544 | 1901 |
| Christes | Schleusingen | 554 | 1936 |
| Cobbel | Wolmirstedt | 549 | 1938 |
| Cochstedt siehe bei Kochstedt | | | |
| Dahlen-Gräben | Jerichow I | 551 | 1937 |
| Dahlenwarsleben | Wolmirstedt | 548 | 1938 |
| Dähre | Salzwedel | 552 | 1902 |
| Dedeleben | Oschersleben | 548 | 1930 |
| Delitzsch | Delitzsch | 542 | 1937 |
| Derenburg | Wernigerode | 548 | 1906 |
| Deutsch-Prezier | Salzwedel | 552 | 1938 |
| Dietersdorf | Sangerhausen | 545 | 1938 |
| Dingelstädt (Eichsfeld) N | Heiligenstadt | 544 | 1887 |
| Dölau | Saalkreis | 547 | 1915 |
| Drehlitz | Bitterfeld | 547 | 1937 |
| Drognitz | Ziegenrück | 543 | 1936 |
| Druxberge | Wolmirstedt | 548 | 1938 |
| Dürrenberg | Merseburg | 545 | 1887* |
| Eckartsberga | Eckartsberga | 544 | 1897* |
| Eckmannsdorf | Wittenberg | 550 | 1935 |
| Effelder | Mühlhausen | 555 | 1936 |
| Eigenrieden . . . . N S | Mühlhausen | 544† | 1906 |
| Eilenburg . . . . N | Delitzsch | 542 | 1897 |
| Eisleben . . . . . N S | Eisleben | 547† | 1887 |
| Elbeu . . . . . N | Wolmirstedt | 548 | 1925 |
| Elsterwerda . . . . N | Liebenwerda | 540 | 1897 |
| Erfurt | Erfurt | 544† | 1848 |
| Erxleben | Neuhaldensleben | 559 | 1935 |

| Stationen | Kreis | Seite | Station seit |
|---|---|---|---|
| Etzleben | Eckartsberga | 544 | 1914* |
| Falkenberg | Torgau | 542 | 1929 |
| Flechtingen | Gardelegen | 559 | 1893* |
| Fleetmark | Osterburg | 552 | 1924 |
| Frauenwald N S | Schleusingen | 554 | 1928 |
| Friedrichrode | Mansfelder Gebirgskreis | 547 | 1938 |
| Friedrichsbrunn | Quedlinburg | 547 | 1932 |
| Frienstedt | Weißensee | 555 | 1888* |
| Gardelegen (Flugh.) | Gardelegen | · | 1940 |
| Gefell N S | Ziegenrück | 542 | 1890* |
| Gentha | Schweinitz | 540 | 1937 |
| Genthin N | Jerichow II | 551 | 1897* |
| Gerhardtsgereuth | Schleusingen | 554 | 1936 |
| Gladigau | Osterburg | 552 | 1935 |
| Glindenberg | Wolmirstedt | 548 | 1923 |
| Glücksburg N | Schweinitz | 540 | 1913 |
| Gollensdorf | Osterburg | 552 | 1936 |
| Gommern | Jerichow I | 548 | 1894 |
| Goseck-Dechantenberg | Querfurt | 545† | 1925 |
| Gossa | Bitterfeld | 542 | 1936 |
| Goßwitz S | Ziegenrück | 543 | 1926 |
| Grabow | Jerichow I | 551 | 1937 |
| Greifenhagen | Mansfelder Gebirgskreis | 547 | 1936 |
| Gröningen N | Oschersleben | 548† | 1890 |
| Großberndten N S | Grafschaft Hohenstein | 544 | 1906* |
| Großosterhausen | Querfurt | 545 | 1902 |
| Groß-Quenstedt | Oschersleben | 548 | 1930 |
| Groß-Rodensleben | Wolmirstedt | 548 | 1930 |
| Groß-Schwechten N | Stendal | 552 | 1914 |
| Großwechsungen | Grafschaft Hohenstein | 545 | 1906 |
| Gruna | Delitzsch | 542 | 1927 |
| Grunau | Weißenfels | 545 | 1917 |
| Günstedt | Weißensee | 544 | 1938 |
| Güssefeld N | Salzwedel | 551 | 1917 |
| Hakeborn | Wanzleben | 548 | 1930 |
| Halberstadt S | Halberstadt | 548 | 1890 |
| Haldensleben N | Neuhaldensleben | 548 | 1938 |
| Halle a. d. S. (Flugh.) N S | Halle | 547† | 1936 |
| Halle a. d. S. (Stadt) | Halle | 547 | 1851 |
| Halle-Trotha | Halle | 547 | 1893 |
| Hamersleben | Oschersleben | 548 | 1900 |
| Harbke | Neuhaldensleben | 548 | 1936 |
| Harsleben | Oschersleben | 548 | 1906* |
| Hasserode | Wernigerode | 548 | 1904* |
| Hausneindorf | Quedlinburg | 547 | 1936 |
| Hayn b. Stolberg N S R | Sangerhausen | 547/603 | 1898 |
| Heldrungen N | Eckartsberga | 545 | 1897 |
| Herzberg (Elster) | Schweinitz | 540 | 1893* |
| Herrmannsacker | Sangerhausen | 545 | 1939 |
| Heuckewalde S | Zeitz | 546 | 1890* |
| Heyerode | Mühlhausen | 555 | 1894 |
| Hohelinde N | Querfurt | 545 | 1921 |
| Hohenbucko | Schweinitz | 540 | 1936 |
| Hohenlobbese | Jerichow I | 551 | 1936 |
| Hohengöhrener Damm | Jerichow II | 551 | 1936 |
| Hohne | Wernigerode | 547 | 1907* |
| Holzdorf | Schweinitz | 540 | 1937 |
| Holungen | Worbis | 545 | 1936 |
| Hornburg gehört jetzt zum | Krs. Wolfenbüttel (Braunschweig) | | |
| Hötensleben N | Neuhaldensleben | 548 | 1930 |
| Hüpstedt | Worbis | 544 | 1895 |
| Ilfeld N | Grafschaft Hohenstein | 545 | 1936 |
| Ilsenburg | Wernigerode | 559 | 1915* |
| Jerchel | Jerichow II | 551 | 1935 |
| Jerchel | Gardelegen | 548 | 1938 |
| Jessen | Schweinitz | 540 | 1937 |
| Johannashall | Mansfelder Seekreis | 547 | 1937 |
| Jübar | Salzwedel | 552 | 1936 |
| Kalbe siehe bei Calbe | | | |
| Karow | Jerichow II | 551 | 1938 |
| Kelbra N S | Sangerhausen | 545 | 1890* |
| Kella | Heiligenstadt | 555 | 1935 |
| Kemberg | Wittenberg | 540 | 1937 |
| Kesselsohl | Wolmirstedt | 549 | 1928 |
| Kirchheilingen | Langensalza | 544 | 1936 |
| Kirchheim | Weißensee | 544 | 1936 |
| Klein-Germersleben | Wanzleben | 548 | 1930 |
| Klein-Wanzleben | Wanzleben | 548 | 1930 |
| Klettenberg | Grafschaft Hohenstein | 545 | 1901 |
| Klostermannsfeld | Mansfelder Gebirgskreis | 547 | 1887 |
| Klötze N R | Gardelegen | 552/604 | 1897 |
| Kochstedt | Quedlinburg | 548 | 1898* |
| Kölleda | Eckartsberga | 544 | 1896 |
| Kölsa | Delitzsch | 542 | 1937 |
| Königsaue | Quedlinburg | 547 | 1926 |
| Königsborn | Jerichow I | 548 | 1938 |
| Königsmark | Osterburg | 552 | 1899 |
| Kösen, Bad (Am Park) | Weißenfels | 544 | 1893 |
| Kösen, Bad (Saalhäuser) N | Weißenfels | 544 | 1931 |
| Kosilenzien | Liebenwerda | 540 | 1938 |
| Krassig N | Schweinitz | 540 | 1933 |
| Kropstädt | Wittenberg | 540 | 1906 |
| Krüssau N S R | Jerichow II | 551/603† | 1909 |
| Kuhfelde | Salzwedel | 552 | 1938 |
| Kühndorf | Schleusingen | 554 | 1906 |
| Küllstedt | Mühlhausen | 544 | 1938 |
| Kunrau | Salzwedel | 548 | 1890* |
| Landsberg N | Stendal | 549 | 1929 |
| Landsberg b. Halle N | Delitzsch | 547 | 1901 |
| Langensalza N S | Langensalza | 544 | 1897 |
| Laucha | Querfurt | 545 | 1937 |
| Lauchstädt | Merseburg | 545 | 1890 |
| Lebien | Torgau | 540 | 1938 |
| Leitzkau | Jerichow I | 548 | 1936 |
| Lengefeld | Mühlhausen | 544 | 1936 |
| Liebengrün | Ziegenrück | 543 | 1927 |
| Liebenwerda, Bad | Liebenwerda | 540 | 1890* |
| Lindstedt | Gardelegen | 551 | 1930 |
| Loburg N | Jerichow I | 548 | 1933 |
| Lochau | Saalkreis | 547 | 1892 |
| Löhsten | Torgau | 540 | 1936 |
| Lönnewitz | Liebenwerda | 540 | 1938 |
| Lossa | Eckartsberga | 544 | 1938 |
| Lostau | Jerichow I | 548 | 1922 |
| Lützen N S | Merseburg | 545 | 1897 |
| Lunstädt | Querfurt | 545 | 1918 |
| Magdeburg-Ost (Flugh.) N S | Magdeburg | 548† | 1880 |
| Marienborn | Neuhaldensleben | 559 | 1936 |
| Markschmelz | Wittenberg | 540 | 1938 |
| Martinfeld | Heiligenstadt | 555 | 1913 |
| Mauken | Schweinitz | 539 | 1893 |
| Mellin | Salzwedel | 552 | 1939 |
| Merseburg N | Merseburg | 545 | 1938 |
| Mieste-Lenz | Gardelegen | 548 | 1928 |
| Mittelsömmern | Langensalza | 544 | 1937 |
| Mochau | Wittenberg | 540 | 1938 |
| Mockrehna | Torgau | 539 | 1930 |
| Mose | Wolmirstedt | 548 | 1920 |
| Möckern | Jerichow I | 548 | 1938 |
| Möser | Jerichow I | 551 | 1933 |
| Morxdorf | Schweinitz | 540 | 1937 |
| Mücheln-Zöbigker | Querfurt | 545 | 1931 |
| Mückenberg | Liebenwerda | 540 | 1930 |
| Mühlberg | Liebenwerda | 539 | 1890 |
| Mühlberg | Weißensee | 544 | 1890 |
| Müllerdorf | Mansfelder Seekreis | 547 | 1932 |
| Mülverstedt | Langensalza | 544 | 1936 |
| Nahrstedt | Stendal | 552 | 1936 |
| Naumburg (Saale) | Naumburg | 544 | 1887 |
| Naundorf | Schweinitz | 540 | 1938 |
| Nehlitz | Saalkreis | 547 | 1928 |
| Neuenklitsche | Jerichow II | 551 | 1938 |
| Neustadt | Worbis | 545 | 1933 |
| Neutz | Saalkreis | 547 | 1922 |
| Niedergebra | Grafschaft Hohenstein | 544 | 1923 |
| Niederndodeleben | Wolmirstedt | 548 | 1917 |
| Niederorschel | Worbis | 544 | 1938 |
| Niederossig | Delitzsch | 542 | 1937 |
| Nissma | Zeitz | 546 | 1938 |
| Nordhausen | Nordhausen | 545† | 1927 |
| Nordhäuser Talsperre N S | Grafschaft Hohenstein | 545 | 1916 |
| Oberteutschenthal | Mansfelder Seekreis | 547 | 1914* |
| Oebisfelde | Gardelegen | 559 | 1941 |
| Oschersleben | Oschersleben | 548 | 1897 |
| Osterburg | Osterburg | 552 | 1888 |
| Osterfeld | Weißenfels | 545 | 1901 |
| Osterwieck | Wernigerode | 559 | 1897* |
| Pansfelde S | Mansfelder Seekreis | 547 | 1935 |
| Parey (Schleuse) | Jerichow II | 549 | 1893 |
| Pennigsdorf | Jerichow II | 551 | 1926 |
| Planena | Saalkreis | 545 | 1893 |
| Planken | Neuhaldensleben | 548 | 1928 |
| Plessa | Liebenwerda | 540 | 1936 |
| Polbitz | Torgau | 539 | 1930 |
| Pömmelte | Calbe | 548 | 1924 |
| Poplitz | Saalkreis | 547 | 1925 |
| Poserna S | Weißenfels | 545 | 1938 |
| Pressel | Torgau | 542 | 1938 |
| Preuß.-Börnecke | Quedlinburg | 547 | 1939 |
| Prösa | Liebenwerda | 540 | 1938 |
| Pustleben | Grafschaft Hohenstein | 545 | 1938 |
| Quedlinburg (Stadt) N S | Quedlinburg | 547 | 1887 |
| Quedlinburg-Lethfeld | Quedlinburg | 547 | 1939 |

| Stationen | Kreis | Seite | Station seit |
|---|---|---|---|
| Radis . . . . . N . . | Wittenberg . . . . . | 540 | 1906 |
| Rätzlingen-Bösdorf . . . | Gardelegen . . . . . | 548 | 1938 |
| Rehungen . . . . . | Grafschaft Hohenstein . | 545 | 1936 |
| Reinsdorf . . . . . | Querfurt . . . . . | 545 | 1916 |
| Rimbach . . . . . | Heiligenstadt . . . . . | 555 | 1914 |
| Ringleben . . . . . | Weißensee . . . . . | 544 | 1936 |
| Ritterode . . . . . | Mansfelder Gebirgskreis . | 547 | 1938 |
| Röderhof . . . . . N . . | Oschersleben . . . . . | 548 | 1919 |
| Rohrsheim . . . . . | Wernigerode . . . . . | 548 | 1926 |
| Roitschjora . . . . . | Delitzsch . . . . . | 542 | 1938 |
| Rothenburg . . . . N . . | Saalkreis . . . . . | 547 | 1893 |
| Rottleberode . . . . . | Sangerhausen . . . . . | 545 | 1938 |
| Saalhäuser . . . . . | Weißenfels . . . . . | 544 | 1931 |
| Sachsa, Bad . . . N S . | Grafschaft Hohenstein . | 545† | 1894* |
| Salzwedel (Flugh.) . . . | Salzwedel . . . . . | 552 | 1941 |
| Salzwedel (Stadt) . N S . | Salzwedel . . . . . | 552 | 1886* |
| Sangerhausen . . . N . . | Sangerhausen . . . . . | 545 | 1935 |
| Schackensleben . . . . | Neuhaldensleben . . . . | 548 | 1911 |
| Schafstädt . . . . N . . | Merseburg . . . . . | 545 | 1897 |
| Schartau . . . . . | Jerichow I . . . . . | 551 | 1911 |
| Schierke . . . . . N S . | Wernigerode . . . . . | 547 | 1887* |
| Schildau . . . . . | Torgau . . . . . | 539 | 1890* |
| Schkeuditz . . . . . | Merseburg . . . . . | 547 | 1897 |
| Schkölen . . . . . | Weißenfels . . . . . | 545 | 1937 |
| Schköna . . . . . | Bitterfeld . . . . . | 542 | 1938 |
| Schkopau . . . . . | Merseburg . . . . . | 545 | 1900 |
| Schleusingen . . . . . | Schleusingen . . . . . | 554 | 1890 |
| Schmatzfeld . . . . N S . | Wernigerode . . . . . | 559 | 1924 |
| Schmiedeberg, Bad . . . . | Wittenberg . . . . . | 539 | 1894 |
| Schmiedefeld a. R. N S . | Schleusingen . . . . . | 554 | 1906 |
| Schneiderdamm . . . . | Wolmirstedt . . . . . | 548 | 1928 |
| Schönebeck . . . . . | Calbe . . . . . | 548 | 1884 |
| Schönewalde . . . . . | Schweinitz . . . . . | 540 | 1901 |
| Schönewerda . . . . . | Querfurt . . . . . | 545 | 1887 |
| Schollene . . . . . | Jerichow II . . . . . | 551 | 1902 |
| Schraplau . . . . . | Mansfelder Seekreis . . | 547 | 1897* |
| Schwarzholz . . . . . | Osterburg . . . . . | 552 | 1936 |
| Schweinitz . . . . . | Jerichow I . . . . . | 548 | 1939 |
| Seeben . . . . . | Salzwedel . . . . . | 552 | 1938 |
| Seeburg . . . . . | Mansfelder Seekreis . . | 547 | 1894 |
| Seehausen . . . . N . . | Wanzleben . . . . . | 548 | 1887 |
| Seehausen (Altmark) N . . | Osterburg . . . . . | 552 | 1887* |
| Sichau . . . . . | Gardelegen . . . . . | 548 | 1938 |
| Silkerode . . . . . | Worbis . . . . . | 560 | 1890 |
| Sohlen . . . . . | Wanzleben . . . . . | 548 | 1928 |
| Sommersdorf . . . . . | Neuhaldensleben . . . . | 548 | 1931 |
| Sophienhof . . . . . | Grafschaft Hohenstein . | 545 | 1936 |
| Sotterhausen . . . . . | Sangerhausen . . . . . | 545 | 1938 |
| Spröda . . . . . | Delitzsch . . . . . | 542 | 1936 |
| Stangerode . . . . N . . | Mansfelder Gebirgskreis . | 547 | 1911 |
| Stapelburg . . . . . | Wernigerode . . . . . | 559 | 1887 |
| Stechau . . . . . | Schweinitz . . . . . | 540 | 1913 |
| Stendal . . . . . | Stendal . . . . . | 552 | 1890* |
| Stendal-Borstel . . . . . | Stendal . . . . . | 552 | 1938 |
| Stolberg (Harz) . . . . . | Sangerhausen . . . . . | 545 | 1890 |
| Straußfurt . . . . . | Weißensee . . . . . | 544 | 1887* |
| Suhl . . . . . N S . | Schleusingen . . . . . | 554† | 1897 |
| Sydow . . . . . | Jerichow II . . . . . | 551 | 1914 |
| Tangerhütte . . . . . | Stendal . . . . . | 549 | 1936 |
| Tangermünde . . . N S . | Stendal . . . . . | 549 | 1890 |
| Teuchern . . . . . N . . | Weißenfels . . . . . | 545 | 1890 |
| Thamsbrück . . . . . | Langensalza . . . . . | 544 | 1929 |
| Theerhütte . . . . . S . | Gardelegen . . . . . | 551 | 1936 |
| Torgau . . . . . | Torgau . . . . . | 539† | 1848 |
| Tornau . . . . . N S . | Bitterfeld . . . . . | 542 | 1927 |
| Trebra . . . . . | Grafschaft Hohenstein . | 545 | 1906 |
| Treffurt . . . . . | Mühlhausen . . . . . | 555 | 1900* |
| Uchtspringe . . . . . | Gardelegen . . . . . | 552 | 1938 |
| Übigau . . . . . N . . | Liebenwerda . . . . . | 540 | 1901 |
| Uder . . . . . N S . | Heiligenstadt . . . . . | 560 | 1901 |
| Urbach . . . . . | Grafschaft Hohenstein . | 545 | 1936 |
| Uthleben . . . . . | Sangerhausen . . . . . | 545 | 1937 |
| Wanzleben . . . . . | Wanzleben . . . . . | 548 | 1914 |
| Wartenburg . . . . . | Wittenberg . . . . . | 540 | 1913 |
| Weferlingen . . . . N . . | Gardelegen . . . . . | 559 | 1898 |
| Wegeleben . . . . . | Oschersleben . . . . . | 548 | 1896 |
| Wehnde . . . . . N S . | Worbis . . . . . | 560 | 1921 |
| Weißenborn-Lüderode . . | Worbis . . . . . | 560 | 1938 |
| Weißenfels . . . . . | Weißenfels . . . . . | 545 | 1897* |
| Weißewarte . . . . . | Stendal . . . . . | 549 | 1935 |
| Welbsleben . . . . . | Mansfelder Gebirgskreis . | 547 | 1937 |
| Werbelin . . . . . N . . | Delitzsch . . . . . | 542 | 1890 |
| Werben . . . . . | Osterburg . . . . . | 552 | 1936 |
| Wernigerode (Bhf.) . N . . | Wernigerode . . . . . | 548† | 1891 |
| Wernigerode (Kuntzsch, Gart.) | Wernigerode . . . . . | 548 | 1931 |
| Westeregeln . . . . . | Wanzleben . . . . . | 548 | 1887 |
| Wetterzeube . . . . . | Weißenfels . . . . . | 546 | 1914 |
| Wiehe . . . . . | Eckartsberga . . . . . | 545 | 1890 |
| Wietfeld . . . . . | Wernigerode . . . . . | 547 | 1936 |
| Wilhelmsdorf . . . . . | Ziegenrück . . . . . | 543 | 1937 |
| Windeberg . . . . . | Mühlhausen . . . . . | 544 | 1937 |
| Wingerode . . . . . | Worbis . . . . . | 560 | 1937 |
| Winterfeld . . . . . | Salzwedel . . . . . | 552 | 1936 |
| Wippach . . . . . | Querfurt . . . . . | 545 | 1938 |
| Wippra . . . . . N S . | Mansfelder Gebirgskreis . | 547 | 1890 |
| Wittenberg . . . . . | Wittenberg . . . . . | 540 | 1890 |
| Wörmlitz . . . . . | Jerichow I . . . . . | 548 | 1906* |
| Woffleben . . . . . | Grafschaft Hohenstein . | 545 | 1933 |
| Wolkramshausen . . . . | Grafschaft Hohenstein . | 545 | 1901* |
| Wollin . . . . . | Jerichow I . . . . . | 551 | 1935 |
| Wolmirsleben . . . N . . | Wanzleben . . . . . | 548 | 1891 |
| Worbis . . . . . N S . | Worbis . . . . . | 544 | 1890 |
| Zaasch . . . . . | Delitzsch . . . . . | 542 | 1937 |
| Zahna . . . . . N S . | Wittenberg . . . . . | 540† | 1890 |
| Zeddenbach . . . . . | Querfurt . . . . . | 545 | 1893 |
| Zeitz . . . . . N . . | Zeitz . . . . . | 546 | 1888 |
| Zeuchfeld . . . . . | Querfurt . . . . . | . | 1938 |
| Zichtau . . . . . N . . | Gardelegen . . . . . | 551 | 1888 |
| Ziegenrück . . . . N S . | Ziegenrück . . . . . | 543 | 1890* |
| Zienau . . . . . | Gardelegen . . . . . | 551 | 1928 |
| Ziesar . . . . . N . . | Jerichow I . . . . . | 551 | 1890 |
| Zörbig . . . . . | Bitterfeld . . . . . | 547 | 1897 |
| Zollbrück . . . . . | Schleusingen . . . . . | 554 | 1893 |
| Zschornewitz . . . . . | Bitterfeld . . . . . | 540 | 1938 |
| Züllsdorf . . . . . | Torgau . . . . . | 540 | 1938 |

## Anhalt

| Stationen | Kreis | Seite | Station seit |
|---|---|---|---|
| Ballenstedt . . . . N S . | Ballenstedt . . . . . | 547 | 1899 |
| Bernburg . . . . . | Bernburg . . . . . | 547† | 1863* |
| Biendorf . . . . . N S . | Köthen . . . . . | 547 | 1938 |
| Buko . . . . . | Zerbst . . . . . | 540 | 1936 |
| Cobbelsdorf . . . . . | Zerbst . . . . . | 540 | 1928 |
| Dessau . . . . . N . . | Dessau . . . . . | 542† | 1887 |
| Gernrode a. Harz . . . | Ballenstedt . . . . . | 547 | 1895 |
| Glauzig . . . . . N . . | Köthen . . . . . | 547 | 1889* |
| Grimme . . . . . | Zerbst . . . . . | 548 | 1903 |
| Gröbzig . . . . . | Köthen . . . . . | 547 | 1887 |
| Güntersberge . . . . . | Ballenstedt . . . . . | 547 | 1899 |
| Harzgerode . . . . N S . | Ballenstedt . . . . . | 547† | 1887* |
| Hecklingen . . . . . | Bernburg . . . . . | 548 | 1938 |
| Hohenerxleben . . . . | Bernburg . . . . . | 548 | 1887 |
| Jeßnitz . . . . . N . . | Dessau . . . . . | 542 | 1922 |
| Köthen . . . . . | Köthen . . . . . | 547 | 1923 |
| Leopoldshall . . . . . | Bernburg . . . . . | 548 | 1898 |
| Lindau . . . . . | Zerbst . . . . . | 548 | 1887* |
| Mehringen . . . . . | Bernburg . . . . . | 547 | 1903 |
| Nedlitz . . . . . | Zerbst . . . . . | 548 | 1903 |
| Neundorf . . . . . | Bernburg . . . . . | 548 | 1936 |
| Quellendorf . . . . . | Dessau . . . . . | 547 | 1903 |
| Radegast . . . . . | Köthen . . . . . | 547 | 1903 |
| Reinstedt . . . . N . . | Ballenstedt . . . . . | 547 | 1933 |
| Sandersleben . . . N . . | Bernburg . . . . . | 547 | 1924 |
| Serno . . . . . N S . | Zerbst . . . . . | 548 | 1925 |
| Sollnitz . . . . . | Dessau . . . . . | 542 | 1910 |
| Sternhaus . . . . . | Ballenstedt . . . . . | 547 | 1910 |
| Steutz . . . . . | Zerbst . . . . . | 542 | 1903 |
| Thiessen . . . . . | Zerbst . . . . . | 540 | 1918 |
| Viktorshöhe . . . . . | Ballenstedt . . . . . | 547 | 1903 |
| Warmsdorf . . . . N S . | Bernburg . . . . . | 547 | 1887 |
| Wörlitz . . . . . | Dessau . . . . . | 540 | 1890 |
| Wulfen . . . . . | Köthen . . . . . | 548 | 1903 |
| Zerbst (Stadt) . . . N . . | Zerbst . . . . . | 548 | 1887* |
| Zerbst (Flugh.) . . . . | Zerbst . . . . . | 548 | 1941 |

| Stationen | Kreis | Seite | Station seit |
|---|---|---|---|
| **Braunschweig** | | | |
| Allrode . . . . . N S | Blankenburg . . . . . | 547 | 1887 |
| Blankenburg a. H. . . . . | Blankenburg . . . . . | 547 | 1934 |
| Born . . . . . | Helmstedt . . . . . | 548 | 1887 |
| Braunlage . . . . . | Blankenburg . . . . . | 547 | 1887* |
| Braunschweig-Broitzem . | Braunschweig . . . . . | 559 | 1939 |
| Braunschweig (T.H.) . . . | Braunschweig . . . . . | 559† | 1847* |
| Braunschweig-Riddagshausen | siehe bei Riddagshausen | | |
| Brunsleberfeld . . . . . | Helmstedt . . . . . | 559 | 1902 |
| Calvörde . . . . N . . | Helmstedt . . . . . | 548 | 1887 |
| Cramme . . . . . | Wolfenbüttel . . . . . | 559 | 1938 |
| Danndorf . . . . N . . | Helmstedt . . . . . | 559 | 1905 |
| Destedt . . . . . | Braunschweig . . . . . | 559 | 1938 |
| Eggerode . . . . . | Blankenburg . . . . . | 547 | 1901 |
| Fürstenau . . . . . | Braunschweig . . . . . | 559 | 1905 |
| Gittelde . . . . . | Gandersheim . . . . . | 560 | 1932 |
| Groß Rode . . . . N . . | Wolfenbüttel . . . . . | 559 | 1887 |
| Hainbruch . . . . . | Gandersheim . . . . . | 560 | 1936 |
| Harzburg, Bad . . . S . | Wolfenbüttel . . . . . | 559 | 1930 |
| Hasselfelde . . . . . | Blankenburg . . . . . | 547 | 1887 |
| Hedeper . . . . . N . . | Wolfenbüttel . . . . . | 559 | 1930 |
| Helmstedt (Flugh.) . . . | Helmstedt . . . . . | 559 | 1941 |
| Helmstedt (Stadt) . N . | Helmstedt . . . . . | 559† | 1894 |
| Hessen . . . . . N . . | Wolfenbüttel . . . . . | 548 | 1887* |
| Hohegeiß . . . . . | Blankenburg . . . . . | 545 | 1928 |
| Hohenbüchen . . . . . | Holzminden . . . . . | 560 | 1887* |
| Holzberg . . . . . | Holzminden . . . . . | 558 | 1887* |
| Holzminden . . . . N S . | Holzminden . . . . . | 558 | 1934 |
| Hornburg . . . . . | Wolfenbüttel . . . . . | 559 | 1890 |
| Jerxheim . . . . . | Helmstedt . . . . . | 548 | 1937 |
| Kampen . . . . . N . . | Braunschweig . . . . . | 559 | 1887 |
| Königskrug . . . . N S . | Blankenburg . . . . . | 547† | 1919 |
| Königslutter . . . . . | Helmstedt . . . . . | 559 | 1938 |
| Lichtenberg . . . . N S . | Wolfenbüttel . . . . . | 559 | 1887 |
| Lutter a. Barenberge N . . | Gandersheim . . . . . | 561 | 1905 |
| Mariental . . . . . S . | Helmstedt . . . . . | 559 | 1887 |
| Ottenstein . . . . N . . | Holzminden . . . . . | 558 | 1887 |
| Riddagshausen . . . . . | Braunschweig . . . . . | 559 | 1887 |
| Rottmünde . . . . . | Holzminden . . . . . | 558 | 1936 |
| Rübeland . . . . . N S . | Blankenburg . . . . . | 547 | 1887 |
| Sauingen . . . . . | Wolfenbüttel . . . . . | 559 | 1936 |
| Scharfoldendorf . . . S . | Holzminden . . . . . | 558 | 1887 |
| Schießhaus (Solling) . . . | Holzminden . . . . . | 558† | 1887 |
| Schöningen . . . . . | Helmstedt . . . . . | 548 | 1937 |
| Seesen . . . . . N S . | Gandersheim . . . . . | 561 | 1912 |
| Stadtoldendorf . . N . . | Holzminden . . . . . | 558 | 1901 |
| Stiege . . . . . | Blankenburg . . . . . | 547 | 1901 |
| Tanne . . . . . | Blankenburg . . . . . | 547 | 1887* |
| Torfhaus i. Solling . N . . | Holzminden . . . . . | 557 | 1936 |
| Totenrode . . . . . | Blankenburg . . . . . | 547 | 1887 |
| Watzum . . . . . | Wolfenbüttel . . . . . | 548 | 1930 |
| Wieda . . . . . | Blankenburg . . . . . | 545 | 1901 |
| Wolfenbüttel . . . N S . | Wolfenbüttel . . . . . | 559 | 1907 |
| Wrescherode . . . N . . | Gandersheim . . . . . | 560 | 1887 |
| Zum Giebel . . . . N . . | Helmstedt . . . . . | 548 | 1901 |
| Zur Asse . . . . . | Wolfenbüttel . . . . . | 559 | 1905 |
| **Hannover** | | | |
| Abbensen . . . . . | Peine . . . . . | 559 | 1933 |
| Achim . . . . . | Verden . . . . . | 561 | 1891* |
| Adenstedt . . . . N . . | Alfeld . . . . . | 561 | 1908* |
| Ahlden . . . . . | Fallingbostel . . . . . | 561 | 1936 |
| Ahlen-Falkenberg . . . . | Land Hadeln . . . . . | 554 | 1915 |
| Ahrendsberg . . . . . | Zellerfeld . . . . . | 559 | 1907 |
| Alfeld . . . . . | Alfeld . . . . . | 560 | 1891 |
| Alfstedt . . . . . | Bremervörde . . . . . | 554 | 1937 |
| Altburlage . . . . . | Leer . . . . . | 564 | 1938 |
| Altenau . . . . . | Zellerfeld . . . . . | 559 | 1898* |
| Altenbruch . . . . N . R | Land Hadeln . . . . . | 554/604† | 1895 |
| Alvesen . . . . . | Harburg . . . . . | 553 | 1938 |
| Amelinghausen . . . . . | Lüneburg . . . . . | 553 | 1891* |
| Artlenburg . . . . . | Lüneburg . . . . . | 553 | 1890 |
| Aschendorf . . . . . | Aschendorf-Hümmling . | 563 | 1937 |
| Aurich . . . . . N . . | Aurich . . . . . | 562 | 1936 |
| Badbergen . . . . . | Bersenbrück . . . . . | 563 | 1891 |
| Bakede . . . . . | Springe . . . . . | 561 | 1936 |
| Barrien . . . . . | Grafschaft Hoya . . . . | 561 | 1927 |
| Bassum . . . . . N . . | Grafschaft Hoya . . . . | 561 | 1891 |
| Basum-Sussum . . . S . | Bersenbrück . . . . . | 563 | 1938 |
| Bathorn . . . . . | Grafschaft Bentheim . . | 564 | 1939 |
| Bederkesa . . . . . | Wesermünde . . . . . | 554 | 1893 |
| Bennigsen . . . . . | Springe . . . . . | 561 | 1914 |
| Bentheim . . . . . | Grafschaft Bentheim . . | 564 | 1937 |
| Bentwisch . . . . . | Land Hadeln . . . . . | 554 | 1937 |
| Berge . . . . . | Bersenbrück . . . . . | 563 | 1922 |
| Bergen . . . . . N . . | Celle . . . . . | 561 | 1898 |
| Berkhof . . . . N . . | Burgdorf . . . . . | 560 | 1931 |
| Bersenbrück . . . N . . | Bersenbrück . . . . . | 563 | 1893* |
| Bevensen . . . . . | Uelzen . . . . . | 553 | 1937 |
| Bispingen . . . . . | Soltau . . . . . | 553 | 1926 |
| Bleckede . . . . . | Lüneburg . . . . . | 553 | 1937 |
| Blersum . . . . . | Wittmund . . . . . | 562 | 1937 |
| Bockholte . . . . N . . | Aschendorf-Hümmling . | 563 | 1922 |
| Bodenteich . . . . . | Uelzen . . . . . | 553 | 1937 |
| Bolzum . . . . . | Hildesheim . . . . . | 559 | 1938 |
| Börry . . . . . | Hameln-Pyrmont . . . . | 558 | 1936 |
| Borgloh . . . . . | Osnabrück . . . . . | 563 | 1927 |
| Borkum . . . . . | Leer . . . . . | 562 | 1876 |
| Borstel . . . . . | Nienburg . . . . . | 559 | 1933 |
| Bramsche . . . . . N . . | Bersenbrück . . . . . | 563 | 1891* |
| Breddenberg . . . . . | Aschendorf-Hümmling . | 564 | 1935 |
| Breitenhees . . . . . | Uelzen . . . . . | 553 | 1938 |
| Bremervörde . . . N S R | Bremervörde . . . . . | 554/604 | 1887 |
| Bückeberg . . . . . | Grafschaft Schaumburg . | 558 | 1912 |
| Bühren . . . . . | Münden . . . . . | 557 | 1894 |
| Buntenbock . . . . . | Zellerfeld . . . . . | 561 | 1890 |
| Burgdorf . . . . . | Burgdorf . . . . . | 560 | 1935 |
| Bursfelde . . . . . | Münden . . . . . | 557 | 1891* |
| Carolinensiel . . . . . | Wittmund . . . . . | 562 | 1936 |
| Celle . . . . . R | Celle . . . . . | 605 | 1939 |
| Celle-Wietzenbruch N . . | Celle . . . . . | 560† | 1939 |
| Clauen . . . . . | Peine . . . . . | 561 | 1908 |
| Clausthal-Zellerfeld . . S . | Zellerfeld . . . . . | 561† | 1854 |
| Clausthal (Forsthaus Dammgraben) N S | Zellerfeld . . . . . | 561 | 1911 |
| Dahlenburg . . . . N . . | Lüneburg . . . . . | 553 | 1891 |
| Dammhaus . . . . . | Zellerfeld . . . . . | 559 | 1907* |
| Dassel . . . . . | Einbeck . . . . . | 560 | 1894 |
| Dehmke . . . . . | Hameln-Pyrmont . . . . | 558 | 1938 |
| Delliehausen . . . . . | Northeim . . . . . | 557 | 1936 |
| Dersum . . . . . | Aschendorf-Hümmling . | 563 | 1920 |
| Diele . . . . . | Leer . . . . . | 563 | 1937 |
| Diepholz (Stadt) . . N S . | Grafschaft Diepholz . . | 562† | 1896 |
| Diepholz (Flughafen) . . . | Grafschaft Diepholz . . | 562 | 1938 |
| Dörnten . . . . . | Goslar . . . . . | 561 | 1926 |
| Dörpel . . . . . | Grafschaft Diepholz . . | 562 | 1922 |
| Dorfmark . . . . . | Fallingbostel . . . . . | 561 | 1936 |
| Dorstadt . . . . . | Goslar . . . . . | 559 | 1937 |
| Duderstadt . . . . . | Duderstadt . . . . . | 560 | 1891* |
| Dykhausen . . . . N . . | Wittmund . . . . . | 562 | 1901* |
| Eboldshausen . . . . . | Osterode a. Harz . . . . | 560 | 1936 |
| Eddelstorf . . . . . | Uelzen . . . . . | 553 | 1934 |
| Edemissen . . . . . | Einbeck . . . . . | 560 | 1933 |
| Ehra-Lessien . . . . . | Gifhorn . . . . . | 559 | 1939 |
| Eichholz . . . . . | Harburg . . . . . | 553 | 1938 |
| Eime . . . . . | Alfeld . . . . . | 560 | 1902 |
| Eimke . . . . . | Uelzen . . . . . | 553 | 1936 |
| Einbeck . . . . . | Einbeck . . . . . | 560 | 1891 |
| Eisdorf . . . . . | Osterode a. Harz . . . . | 560 | 1936 |
| Elsdorf . . . . . N . . | Bremervörde . . . . . | 554 | 1933 |
| Elze . . . . . | Burgdorf . . . . . | 561 | 1911 |
| Emden-Prestel . . . . R | Emden . . . . . | 562/605† | 1936 |
| Emlichheim-Weusten . . . | Grafschaft Bentheim . . | 564 | 1936 |
| Engelbostel . . . . . | Hannover . . . . . | 561 | 1938 |
| Erbprinzentanne . . . . . | Zellerfeld . . . . . | 561 | 1933 |
| Eschede . . . . . | Celle . . . . . | 559 | 1902* |
| Escherode . . . . . | Münden . . . . . | 557 | 1937 |
| Esebeck . . . . . | Göttingen . . . . . | 560 | 1937 |
| Esens . . . . . N . . | Wittmund . . . . . | 562 | 1893 |
| Essen, Bad . . . . N . . | Wittlage . . . . . | 562 | 1819 |
| Essern . . . . . N . . | Nienburg . . . . . | 558 | 1901 |
| Estebrügge . . . . N . . | Stade . . . . . | 553 | 1891 |
| Etzenborn . . . . . S . | Göttingen . . . . . | 560 | 1894 |
| Everode . . . . . | Alfeld . . . . . | 560 | 1938 |
| Falkenberg . . . . . | Osterholz . . . . . | 561 | 1925 |
| Fallersleben . . . . . | Gifhorn . . . . . | 559 | 1891 |
| Fallingbostel . . . . . | Fallingbostel . . . . . | 561 | 1938 |
| Farge . . . . . | Osterholz . . . . . | 562 | 1931 |

# Stationsverzeichnis 1942

| Stationen | Kreis | Seite | Station seit |
|---|---|---|---|
| Feldsating | Wesermünde | 554 | 1926 |
| Fredelsloh N S | Northeim | 560 | 1891* |
| Freiburg i. Hann. N | Stade | 553 | 1895 |
| Freistatt N | Grafschaft Diepholz | 558 | 1905 |
| Friedland a. L. N | Göttingen | 560 | 1932 |
| Fuhrberg | Burgdorf | 560 | 1938 |
| Gartow | Dannenberg | 552 | 1924 |
| Gelliehausen | Göttingen | 560 | 1936 |
| Georgsdorf | Grafschaft Bentheim | 564 | 1939 |
| Gieboldehausen N | Duderstadt | 560 | 1898 |
| Gillersheim | Northeim | 560 | 1934 |
| Gitter a. Berge | Goslar | 561 | 1890 |
| Göttingen (Leinetal) | Göttingen | 560 | 1939 |
| Göttingen (Sternw.) | Göttingen | 560† | 1856 |
| Goslar (Flughafen) N S | Goslar | 559† | 1931 |
| Grasdorf | Hannover | 561 | 1897* |
| Greetsiel N | Norden | 562 | 1933 |
| Groß-Bülten N | Peine | 559 | 1902 |
| Großenberg N | Hameln-Pyrmont | 558 | 1936 |
| Groß-Ippener | Grafschaft Hoya | 561 | 1934 |
| Großmoor | Celle | 560 | 1926 |
| Groß-Ösingen N | Gifhorn | 559 | 1924* |
| Groß Rhüden | Marienburg i. H. | 561 | 1937 |
| Großwitzeetze | Dannenberg | 552 | 1936 |
| Grund, Bad N S | Zellerfeld | 560 | 1932 |
| Hackenstedt | Marienburg i. H. | 561 | 1936 |
| Hagen N | Wesermünde | 562 | 1901 |
| Hahnenklee N | Zellerfeld | 561 | 1922 |
| Hämelschenburg | Hameln-Pyrmont | 558 | 1936 |
| Hameln N S | Hameln | 558† | 1891 |
| Handeloh N | Harburg | 553 | 1939 |
| Handrup | Lingen | 563 | 1925 |
| Hannover (Königswörth.Str.) | Hannover | 561 | 1896 |
| Hannover (Mathiasstr.) | Hannover | 561 | 1930 |
| Hannover-Vahrenwald | Hannover | 561 | 1936 |
| Hannover-Herrenh. N S | Hannover | 561† | 1854 |
| Hannover-Linden | Hannover | 561 | 1936 |
| Hannover-Ricklingen I | Hannover | 561 | 1896 |
| Hannover-Ricklingen II | Hannover | 561 | 1930 |
| Hannoversch-Münden N S. | Münden | 555 | 1897* |
| Harsefeld | Stade | 553 | 1891 |
| Haselünne N | Meppen | 563 | 1891 |
| Haßbergen N | Nienburg | 559 | 1936 |
| Haus Escherde | Alfeld | 560 | 1937 |
| Hatshausen | Aurich | 564 | 1936 |
| Hebelermeer | Meppen | 563 | 1936 |
| Hedemünden | Münden | 555 | 1937 |
| Hedern N | Fallingbostel | 561 | 1934 |
| Helmste | Stade | 553 | 1937 |
| Helzendorf | Grafschaft Hoya | 559 | 1941 |
| Hemslingen | Rotenburg i. H. | 561 | 1936 |
| Hemsloh | Grafschaft Diepholz | 562 | 1937 |
| Hepstedt N | Bremervörde | 561 | 1891 |
| Herzberg a. Harz | Osterode a. Harz | 560 | 1887 |
| Hesepertwist | Meppen | 564 | 1938 |
| Hessisch-Oldendorf | Grafschaft Schaumburg | 558 | 1895* |
| Hettensen | Northeim | 557 | 1901 |
| Hildesheim (Stadt) N S | Hildesheim | 561† | 1904 |
| Hildesheim-Steuerwald | Hildesheim | 561 | 1939 |
| Hillerse | Northeim | 560 | 1913 |
| Himmelpforten | Stade | 554 | 1938 |
| Hintzendorf | Verden | 561 | 1936 |
| Hitzacker | Dannenberg | 552 | 1890 |
| Hohenfier N | Uelzen | 553 | 1921 |
| Hohenrode | Goslar | 561 | 1941 |
| Hohne | Celle | 559 | 1908 |
| Holt und Haar | Grafschaft Bentheim | 564 | 1937 |
| Holtrop | Aurich | 564 | 1937 |
| Hornbostel | Celle | 560 | 1914 |
| Hoya | Grafschaft Hoya | 559 | 1893 |
| Hustedt | Celle | 560 | 1933 |
| Iburg N | Osnabrück | 563 | 1891 |
| Idensermoor | Grafschaft Schaumburg | 561 | 1933 |
| Isenhagen-Hankensbüttel | Gifhorn | 559 | 1937 |
| Jenhorst | Nienburg | 559 | 1937 |
| Jesteburg | Harburg | 553 | 1891 |
| Jork | Stade | 553 | 1931 |
| Juist | Norden | 562 | 1896 |
| Kapellenhagen | Alfeld | 560 | 1937 |
| Karlshöfen | Bremervörde | 554 | 1921 |
| Kirchdorf | Grafschaft Diepholz | 559 | 1918 |
| Klein-Berßen | Meppen | 563 | 1937 |
| Kleinendorf | Nienburg | 559 | 1937 |
| Klein-Mimmelage N | Bersenbrück | 563 | 1938 |
| Klein-Süntel N | Springe | 558 | 1937 |
| Köhlen | Wesermünde | 554† | 1891 |
| Königshof | Zellerfeld | 560 | 1932 |
| Königsmoor | Harburg | 561 | 1916 |
| Koppenbrügge | Hameln-Pyrmont | 560 | 1906 |
| Laar N | Grafschaft Bentheim | 564 | 1895 |
| Lachendorf | Celle | 559 | 1936 |
| Lakenhaus | Northeim | 560 | 1936 |
| Lamspringe | Alfeld | 561 | 1897* |
| Lamstedt N | Land Hadeln | 554 | 1906 |
| Landschaftspolder N | Leer | 564 | 1896 |
| Landwehrhagen | Münden | 557 | 1906 |
| Langenhagen | Duderstadt | 560 | 1909 |
| Langeoog | Wittmund | 562 | 1896* |
| Lathen N | Aschendorf-Hümmling | 563 | 1891 |
| Lauterberg, Bad S | Osterode a. Harz | 560 | 1896* |
| Lechtrup-Merzen | Bersenbrück | 563 | 1936 |
| Leer N | Leer | 564 | 1891 |
| Lehe (Leher Heide) | Wesermünde | 554 | 1912* |
| Lehrte N | Burgdorf | 559 | 1919 |
| Lembruch | Grafschaft Diepholz | 562 | 1938 |
| Lemförde N | Grafschaft Diepholz | 562 | 1929 |
| Lemmie | Hannover | 561 | 1938 |
| Lerbach | Zellerfeld | 560 | 1890 |
| Leschede | Lingen | 563 | 1938 |
| Levershausen | Northeim | 560 | 1937 |
| Liebenau | Nienburg | 559 | 1936 |
| Liebenburg | Goslar | 559 | 1937 |
| Lingen N | Lingen | 563 | 1911* |
| Lohnde | Hannover | 561 | 1933 |
| Lohne | Burgdorf | 560 | 1907 |
| Loxstedt | Wesermünde | 562 | 1904* |
| Lüchow N | Dannenberg | 552 | 1907* |
| Lüderholz | Zellerfeld | 560 | 1932 |
| Lüneburg-Bilm | Lüneburg | · | 1939 |
| Lüneburg (Stadt) N | Lüneburg | · | 1929 |
| Mandelsloh | Neustadt a. Rbge. | 561 | 1899 |
| Marienhagen | Alfeld | 560 | 1938 |
| Mariental (Sösetalsperre) | Osterode a. Harz | 560 | 1932 |
| Maschen | Harburg | 553 | 1936 |
| Mehrum | Peine | 559 | 1937 |
| Meinersen | Gifhorn | 559 | 1937 |
| Melbeck N | Lüneburg | 553 | 1937 |
| Melle N | Melle | 558 | 1891 |
| Meppen (Koppelschleuse) S | Meppen | 563 | 1893 |
| Meppen (Schießplatz) N | Meppen | 563 | 1939 |
| Meyenburg | Osterholz | 562 | 1936 |
| Moisburg | Harburg | 553 | 1891* |
| Mulsum | Stade | 553 | 1914* |
| Munster-Lager N R | Soltau | 560/605 | 1933 |
| Natenstedt N | Grafschaft Hoya | 562 | 1935 |
| Natrup-Hagen | Osnabrück | 563 | 1936 |
| Neetze | Lüneburg | 553 | 1936 |
| Negenmerten N | Wittmund | 562 | 1937 |
| Nenndorf | Harburg | 553 | 1937 |
| Neßmersiel | Norden | 562 | 1938 |
| Neudorfer Moor | Leer | 564 | 1909 |
| Neuenkirchen | Melle | 558 | 1937 |
| Neuhaus a. d. Elbe | Lüneburg | 552 | 1911 |
| Neuhaus a. d. Oste | Land Hadeln | 554 | 1895 |
| Neustadt a. Rbge. | Neustadt a. Rbge. | 561 | 1902* |
| Neusustrum | Aschendorf-Hümmling | 563 | 1934 |
| Neuvrees | Aschendorf-Hümmling | 564 | 1938 |
| Nienburg N S R | Nienburg | 559/604† | 1897 |
| Nienover | Northeim | 557 | 1896 |
| Nienstedt N | Springe | 561 | 1891 |
| Nindorf | Stade | 553 | 1920 |
| Nonnenholz N | Münden | 555 | 1937 |
| Norddeich S | Norden | 562 | 1936 |
| Norden | Norden | 562 | 1891* |
| Norderney | Norden | 562† | 1936 |
| Nordholz (Dorfstr.) | Wesermünde | 554 | 1942 |
| Nordholz (Stadt) | Wesermünde | 554 | 1901 |
| Nordhorn N | Grafschaft Bentheim | 564 | 1916 |
| Obernfeld | Duderstadt | 560 | 1938 |
| Ochtmannien | Grafschaft Hoya | 561 | 1938 |
| Oderbrück | Zellerfeld | 560 | 1932 |
| Oderhaus N S | Zellerfeld | 560 | 1901 |
| Odertalsperre N | Zellerfeld | 560 | 1932 |
| Offensen | Northeim | 557 | 1936 |
| Osnabrück (Richthofenweg) | Osnabrück | 563 | 1939 |
| Osnabrück-Düstrup N S | Osnabrück | 563† | 1871* |
| Osnabrück-Haste | Osnabrück | 563 | 1934 |
| Ossenfeld N S | Münden | 557 | 1936 |
| Osterhagen | Osterode | 545 | 1932 |
| Osterholz N | Osterholz | 561 | 1921 |
| Osterode a. H. (Bleichstelle) | Osterode a. Harz | 560† | 1890 |
| Osterode a. H. (Dreilinden) N | Osterode a. Harz | 560 | 1936 |
| Otterndorf | Land Hadeln | 554 | 1937 |
| Otterstedt | Verden | 561 | 1891* |
| Papenburg | Aschendorf-Hümmling | 563 | 1896 |
| Peine | Peine | 559 | 1938 |

| Stationen | Kreis | Seite | Station seit |
|---|---|---|---|
| Plaggenburg | Aurich | 562 | 1910 |
| Plankorth | Lingen | 563 | 1937 |
| Pöhlde | Osterode a. Harz | 560 | 1937 |
| Polle | Hameln-Pyrmont | 558 | 1937 |
| Polsterberg | Zellerfeld | 559 | 1931 |
| Potshausen S | Leer | 564† | 1913 |
| Quakenbrück N | Bersenbrück | 563 | 1938 |
| Queloh | Celle | 560 | 1938 |
| Radbruch | Harburg | 553 | 1930 |
| Raden | Grafschaft Schaumburg | 561 | 1938 |
| Radenbeck | Gifhorn | 548 | 1937 |
| Radolfshausen | Göttingen | 560 | 1894 |
| Rehberg (Forsthaus) | Zellerfeld | 560 | 1932 |
| Rehberger Grabenhaus | Zellerfeld | 560 | 1932 |
| Rehburg (Stadt) N | Nienburg | 559 | 1932 |
| Reher | Hameln-Pyrmont | 558 | 1891 |
| Reinhausen | Göttingen | 560 | 1937 |
| Reith | Stade | 554 | 1938 |
| Resse | Burgdorf | 561 | 1931 |
| Rethen | Gifhorn | 559 | 1914 |
| Rhederfeld | Aschendorf-Hümmling | 564 | 1934 |
| Rhene | Marienburg i. H. | 561 | 1913* |
| Rhode | Gifhorn | 559 | 1915 |
| Ribbesbüttel | Gifhorn | 559 | 1938 |
| Riefensbeek (Kammschl.) S | Zellerfeld | 560 | 1932 |
| Rinteln N | Grafschaft Schaumburg | 558 | 1891 |
| Rodenberg | Grafschaft Schaumburg | 561 | 1891 |
| Roringen N S | Göttingen | 560 | 1913 |
| Rose (Grabenhaus) | Zellerfeld | 559 | 1907 |
| Rotenburg i. Hann. N | Rotenburg i. Hann. | 561 | 1891 |
| Rütenbrock | Meppen | 563 | 1936 |
| Rysum | Norden | 562 | 1941 |
| Sahrendorf-Schätzend. N | Harburg | 553 | 1926 |
| Salzdetfurth | Marienburg i. H. | 561 | 1902 |
| Salzhausen | Harburg | 553 | 1908 |
| Salzhemmendorf N | Hameln-Pyrmont | 560 | 1906 |
| Sandstedt | Wesermünde | 562 | 1896 |
| Sankt Andreasberg | Zellerfeld | 560 | 1891 |
| Sarstedt | Hildesheim | 561 | 1903 |
| Sauensiek N | Stade | 553† | 1894 |
| Scharzfeld | Osterode a. Harz | 560 | 1932 |
| Scheerhorn N | Grafschaft Bentheim | 564 | 1930 |
| Scheeßel N S | Rotenburg i. H. | 561 | 1936 |
| Schladen | Goslar | 559 | 1896* |
| Schledehausen | Osnabrück | 563 | 1899 |
| Schluft N S | Zellerfeld | 560 | 1907 |
| Schnega N | Dannenberg | 552† | 1893 |
| Schneverdingen N | Soltau | 561 | 1913 |
| Schönewörde | Gifhorn | 559 | 1891 |
| Schüttorf N | Grafschaft Bentheim | 564† | 1901* |
| Schwarme | Grafschaft Hoya | 561 | 1933 |
| Schwarmstedt | Fallingbostel | 561 | 1908 |
| Schwiegershausen | Osterode a. Harz | 560 | 1931 |
| Selsingen N | Bremervörde | 554 | 1914 |
| Settrup N | Bersenbrück | 563 | 1892* |
| Sibbesse | Alfeld | 560 | 1901 |
| Sieber (Oberförst.) N | Zellerfeld | 560 | 1901 |
| Sieber (Paradies) | Zellerfeld | 560 | 1932 |
| Sögel N | Aschendorf-Hümmling | 563 | 1897* |
| Soltau N S | Soltau | 561 | 1925 |
| Sonnenberg | Zellerfeld | 560 | 1877* |
| Spiekeroog | Wittmund | 562 | 1896 |
| Spiekershausen | Münden | 557 | 1937 |
| Sprakensehl | Gifhorn | 559 | 1898 |
| Springe N | Springe | 560 | 1891 |
| Stade-Agathenburg N | Stade | 553 | 1939 |
| Stadt | Grafschaft Diepholz | 558 | 1921 |
| Stedden | Celle | 560 | 1920 |
| Steddorf | Bremervörde | 554 | 1918 |
| Steimbke | Nienburg | 561 | 1936 |
| Steinau N | Land Hadeln | 554 | 1895* |
| Steinberg-Haus N S | Münden | 557 | 1937 |
| Stelle | Harburg | 553 | 1937 |
| Stemmen | Hannover | 561 | 1914* |
| Stöckte | Harburg | 553 | 1891 |
| Stocksdorf | Grafschaft Diepholz | 558 | 1937 |
| Strackholt N | Aurich | 564 | 1891* |
| Stubben | Wesermünde | 562 | 1938 |
| Sudwalde | Grafschaft Diepholz | 561 | 1936 |
| Süderwalsede | Rotenburg i. H. | 561 | 1936 |
| Sülfeld | Gifhorn | 559 | 1929 |
| Surwold N | Aschendorf-Hümmling | 563 | 1929 |
| Tangendorf | Harburg | 553 | 1937 |
| Teyendorf | Uelzen | 553 | 1938 |
| Theene N S | Aurich | 562 | 1932 |
| Tiste | Bremervörde | 554 | 1936 |
| Torfhaus | Zellerfeld | 559 | 1901 |
| Tostedt | Harburg | 553 | 1891 |
| Trebel | Dannenberg | 552 | 1936 |
| Triangel N | Gifhorn | 559 | 1921 |
| Trögen | Northeim | 560 | 1936 |
| Uchte | Nienburg | 559 | 1894 |
| Ülsen | Grafschaft Bentheim | 564 | 1891* |
| Uelzen (Sandweg) | Uelzen | 553 | 1887 |
| Uelzen (Gartenstr.) N S | Uelzen | 553 | 1913 |
| Ütze N | Burgdorf | 559 | 1894 |
| Unterlüß N | Celle | 559† | 1893* |
| Upschört N | Wittmund | 562 | 1893 |
| Uslar N S | Northeim | 557 | 1891* |
| Velgen N S | Uelzen | 553 | 1911* |
| Venhaus | Lingen | 563 | 1925 |
| Venne | Wittlage | 562 | 1914* |
| Verden N | Verden | 561 | 1894 |
| Vienenburg N | Goslar | 559 | 1937 |
| Visselhövede N | Rotenburg i. H. | 561† | 1891 |
| Vörden | Bersenbrück | 563 | 1938 |
| Volkmarst N | Bremervörde | 562 | 1923 |
| Wagenfeld | Grafschaft Diepholz | 562 | 1891* |
| Wallhöfen | Osterholz | 561 | 1932 |
| Walmsburg | Lüneburg | 552 | 1937 |
| Walsrode N | Fallingbostel | 561 | 1891 |
| Wanhöden | Wesermünde | 554 | 1938 |
| Warstade | Land Hadeln | 554 | 1902 |
| Wathlingen | Celle | 559 | 1938 |
| Wedesbüttel | Gifhorn | 559 | 1925 |
| Weener | Leer | 563 | 1896 |
| Wendhausen | Lüneburg | 553 | 1938 |
| Wennenkamp | Grafschaft Schaumburg | 558 | 1937 |
| Wesendorf | Gifhorn | 559 | 1939 |
| Wesermünde (Flugh.) | Wesermünde | 554 | 1940 |
| Wetteborn | Alfeld | 560 | 1936 |
| Widdelswehr | Norden | 564 | 1911 |
| Wiedensahl | Nienburg | 558 | 1937 |
| Wielen | Grafschaft Bentheim | 564 | 1940 |
| Wiesmoor | Wittmund | 562 | 1924 |
| Wietmarschen | Grafschaft Bentheim | 564 | 1936 |
| Wildemann | Zellerfeld | 561 | 1898* |
| Willershausen | Osterode a. Harz | 560 | 1925 |
| Winnefeld S | Northeim | 558† | 1894 |
| Wipshausen | Peine | 559 | 1937 |
| Wittfeitzen | Dannenberg | 552 | 1910* |
| Wittingen N S | Gifhorn | 559 | 1891 |
| Wöhle | Marienburg i. H. | 561 | 1936 |
| Woltringhausen | Nienburg | 559 | 1932 |
| Wrestedt | Uelzen | 553 | 1911* |
| Wülfingen | Springe | 560 | 1891 |
| Wulfsode | Uelzen | 553 | 1941 |
| Wunstorf | Neustadt a. Rbge. | 561 | 1891 |
| Zeven | Bremervörde | 554 | 1936 |
| Zienitz | Dannenberg | 552 | 1936 |

## Oldenburg

| Stationen | Kreis | Seite | Station seit |
|---|---|---|---|
| Abentheuerhütte N S | Birkenfeld | 575 | 1932 |
| Ahrensbök N | Lübeck | 536 | 1903 |
| Baumholder N | Birkenfeld | 575 | 1897 |
| Birkenfeld | Birkenfeld | 575† | 1861 |
| Bürstel | Oldenburg | 561 | 1938 |
| Cloppenburg N | Cloppenburg | 563 | 1903 |
| Damme | Vechta | 562 | 1903* |
| Delmenhorst-Adelheide | Delmenhorst | 561 | 1903 |
| Dinklage | Vechta | 563 | 1904 |
| Edewecht | Ammerland | 563 | 1922 |
| Ellenstedt | Vechta | 562 | 1937 |
| Elsfleth | Wesermarsch | 562 | 1857* |
| Freisen N | Birkenfeld | 575 | 1906 |
| Friesoythe N | Cloppenburg | 563 | 1912 |
| Godensholt | Oldenburg | 563 | 1938 |
| Grönheim | Oldenburg | 563 | 1938 |
| Haffkrug | Lübeck | 536 | 1903 |
| Herrstein | Birkenfeld | 575 | 1903 |

| Stationen | Kreis | Seite | Station seit | Stationen | Kreis | Seite | Station seit |
|---|---|---|---|---|---|---|---|
| Holzhausen | Oldenburg | 562 | 1939 | Oldenburg (Stadt) N | Oldenburg | 562† | 1856 |
| Hude | Delmenhorst | 562 | 1922 | Oldenburg-Metzendorf | Oldenburg | 562 | 1939 |
| Hundsmühlen | Oldenburg | 562 | 1937 | Ovelgönne | Wesermarsch | 562 | 1903 |
| Jade | Wesermarsch | 562 | 1936 | Ramsloh | Cloppenburg | 564 | 1885 |
| Jever | Friesland | 562 | 1856 | Rastede N | Oldenburg | 562 | 1922 |
| Kartzfehn | Cloppenburg | 563 | 1925 | Ruhwarden N | Wesermarsch | 562 | 1927 |
| Katjenbüttel | Wesermarsch | 562 | 1927 | Sage | Oldenburg | 562 | 1936 |
| Kirchhatten N | Oldenburg | 562 | 1912 | Seefeld N | Wesermarsch | 562 | 1922 |
| Löningen | Cloppenburg | 563† | 1856 | Timmendorfer Strand | Lübeck | 536 | 1936 |
| Minsen N | Friesland | 562 | 1903 | Varel N | Friesland | 562 | 1903 |
| Moorriem-Paradies N | Wesermarsch | 562 | 1935 | Vechta (Flugh.) R | Vechta | 605 | 1940 |
| Mühlen | Vechta | 563 | 1938 | Vechta N | Vechta | 563 | 1903* |
| Neuenburg | Friesland | 562 | 1922 | Vestrup | Vechta | 563 | 1937 |
| Neukirchen N S | Lübeck | 537 | 1903 | Waddens | Wesermarsch | 562 | 1937 |
| Niederalben N | Birkenfeld | 575 | 1938 | Wangerooge (Flugh.) | Friesland | 562† | 1941 |
| Nikolausdorf | Cloppenburg | 563 | 1907 | Wehnen S | Oldenburg | 562 | 1925 |
| Nohfelden N | Birkenfeld | 575 | 1903 | Westerstede N | Ammerland | 563 | 1903 |
| Oberhausen | Oldenburg | 562 | 1932 | Wilhelmshaven N S | Wilhelmshaven | 562† | 1876 |
| Oberreidenbach | Birkenfeld | 575 | 1941 | Zwischenahn | Oldenburg | 563 | 1938 |
| Oberstein S | Birkenfeld | 575 | 1903 | | | | |

## Bremen

| | | | | | | | |
|---|---|---|---|---|---|---|---|
| Bremen (Bürgerpark) | Bremen | 561 | 1895 | Bremerhaven N S | Bremen | 554 | 1913 |
| Bremen (Flugplatz) N S | Bremen | 561† | 1934 | Bremen-Lankenau | Bremen | 561 | 1914 |
| Bremen (Freihafen) R | Bremen | 561/605 | 1895 | Strom | Bremen | 561 | 1936 |

## Schaumburg-Lippe

| | | | | | | | |
|---|---|---|---|---|---|---|---|
| Bückeburg | Bückeburg | 558 | 1899 | Stadthagen N | Stadthagen | 561 | 1927 |
| Rusbend | Bückeburg | 558 | 1934 | Woelpinghausen | Stadthagen | 558 | 1912 |

## Westfalen

| | | | | | | | |
|---|---|---|---|---|---|---|---|
| Ahaus N | Ahaus | 564 | 1893 | Borbein | Beckum | 563 | 1936 |
| Allagen | Arnsberg | . | 1936 | Borgentreich | Warburg | 557 | 1930 |
| Allendorf N S | Arnsberg | 581 | 1917 | Borken N | Borken | 564† | 1891 |
| Alstätte | Ahaus | 564 | 1937 | Borkenwirthe | Borken | 564 | 1938 |
| Altastenberg N S | Brilon | 581 | 1887 | Borlinghausen N S | Warburg | 558 | 1930 |
| Altena | Altena | 582 | 1937 | Bosseborn | Höxter | 558 | 1936 |
| Altenaffeln | Arnsberg | 581 | 1937 | Bottrop | Bottrop | 582 | 1891 |
| Altenbeken | Paderborn | 582 | 1936 | Bracht | Meschede | 581 | 1936 |
| Altenberge N | Steinfurt | 563 | 1896 | Brackwede | Bielefeld | 562 | 1890 |
| Altenhagen | Bielefeld | 558 | 1937 | Brakel N | Höxter | 558 | 1891 |
| Altenhundem N S | Olpe | 581 | 1892 | Brilon N S | Brilon | 581 | 1886 |
| Altenilpe | Meschede | 581 | 1921 | Brockhagen | Halle i. W. | 562 | 1890 |
| Altenmellrich | Lippstadt | 583 | 1936 | Brunskappel N | Brilon | 581† | 1905 |
| Alverskirchen | Münster | 563 | 1933 | Buer | Gelsenkirchen-Buer | 582 | 1913 |
| Anholt | Borken | 564 | 1914 | Bünde | Herford | 558 | 1937 |
| Arnoldihof S | Olpe | 581 | 1931 | Burbach N | Siegen | 579 | 1891 |
| Arnsberg N S | Arnsberg | 581† | 1853 | Burgsteinfurt N | Steinfurt | 564 | 1891 |
| Ascheberg | Lüdinghausen | 583 | 1937 | Büren N | Büren | 582 | 1891 |
| Asseln | Büren | 582 | 1911 | Coesfeld | Coesfeld | 564 | 1900 |
| Atteln N S | Büren | 582 | 1903 | Delbrück S | Paderborn | 583 | 1891 |
| Attendorn N S | Olpe | 582 | 1891 | Dörenhagen | Paderborn | 582 | 1902 |
| Balve | Arnsberg | 581 | 1936 | Dortmund-Brakel S | Dortmund | 583 | 1934 |
| Beckum (Paterweg) | Beckum | 563 | 1937 | Dortmund (Prinz-Friedrich-Karl-Straße) | Dortmund | 582 | 1910 |
| Beckum (Unterberg) | Beckum | 563 | 1891 | Dortmund-Brünninghof N | Dortmund | 582† | 1897 |
| Belecke | Arnsberg | 581 | 1891 | Dortmund-Kirchhörde | Dortmund | 582 | 1901 |
| Benninghausen | Lippstadt | 583 | 1935 | Dortmund-Obereving | Dortmund | 582 | 1926 |
| Berenbrock | Lippstadt | 583 | 1932 | Driburg, Bad (Lange Str.) | Höxter | 558 | 1895 |
| Beringhausen N S | Brilon | 557 | 1905 | Driburg, Bad N S | Höxter | 558 | 1936 |
| Berleburg N | Wittgenstein | 556† | 1895 | Dringenberg | Warburg | 558 | 1937 |
| Beverungen | Höxter | 558 | 1891 | Dülmen N | Coesfeld | 583 | 1901 |
| Bielefelder Pumpst. N | Bielefeld | 562 | 1890 | Effeln N S | Lippstadt | 583 | 1917 |
| Bielefeld (Stadt) | Bielefeld | 558 | 1897 | Eichen N S | Siegen | 579 | 1892 |
| Bielefeld (Senne I) N | Bielefeld | 558† | 1890 | Eilshausen | Herford | 558 | 1897 |
| Bigge N S | Brilon | 581 | 1885 | Emsdetten | Steinfurt | 563 | 1902 |
| Billerbeck N | Coesfeld | 564 | 1891 | Ende | Ennepe-Ruhr | 582 | 1931 |
| Bilstein | Olpe | 581 | 1907 | Enkesen i. Klei | Soest | 583 | 1937 |
| Blankenrode S | Büren | 582† | 1900 | Ennepe-Talsperre N S | Ennepe-Ruhr | 582 | 1906 |
| Bleiwäsche | Büren | 582 | 1936 | Enste N S | Meschede | 581 | 1891 |
| Bocholt N | Bocholt | 564 | 1901 | Eringerfeld | Lippstadt | 583 | 1936 |
| Bochum (Bergschule) N | Bochum | 582 | 1888 | Erndtebrück N S | Wittgenstein | 556 | 1892 |
| Bochum-Dahlhausen | Bochum | 582 | 1930 | Essentho | Büren | 557 | 1938 |
| Bochum (Rathaus) | Bochum | 582 | 1889 | Esloho N S | Meschede | 581 | 1891 |
| Bochum-Stiepel | Bochum | 582 | 1927 | Feudingen N S | Wittgenstein | 576 | 1892 |
| Bochum-Werne | Bochum | 582 | 1930 | Fleckenberg N S | Meschede | 581 | 1914 |
| Bödefeld | Meschede | 581 | 1891 | Flierich | Unna | 583 | 1923 |
| Bontkirchen | Brilon | 557 | 1927 | | | | |

| Stationen | Kreis | Seite | Station seit |
|---|---|---|---|
| Freienohl | Arnsberg | 581 | 1937 |
| Freudenberg | Siegen | 579 | 1937 |
| Füchtorf | Warendorf | 563 | 1891 |
| Fuestrup | Münster | 563 | 1937 |
| Fürstenberg . . . N S | Büren | 582 | 1933 |
| Gelsenkirchen-Buer siehe bei Buer | | | |
| Gescher-Schildarp | Coesfeld | 564 | 1922 |
| Geseke | Lippstadt | 583 | 1887 |
| Gevelsberg | Ennepe-Ruhr | 582 | 1902 |
| Girkhausen . . . N | Wittgenstein | 556 | 1892 |
| Glashütte | Büren | 582 | 1937 |
| Greven | Münster | 563 | 1901 |
| Grevenbrück | Olpe | 581 | 1937 |
| Gronau . . . . . N | Ahaus | 564 | 1891 |
| Groß-Reken | Borken | 583 | 1894 |
| Grundschöttel | Ennepe-Ruhr | 582 | 1902 |
| Gütersloh . . . . . S | Wiedenbrück | 562 | 1933 |
| Gütersloh-Marienfeld | Wiedenbrück | 562 | 1937 |
| Hagen-Haspe | Hagen | 582 | 1897 |
| Hagen (Westfalen) (Landw. Schule) . N | Hagen | 582 | 1895 |
| Hainchen | Siegen | 579 | 1937 |
| Hallenberg . . . N | Brilon | 556 | 1891 |
| Haltern | Recklinghausen | 583 | 1936 |
| Halver . . . . . N S | Altena | 582 | 1891 |
| Hamm . . . . . N | Hamm | 583 | 1891 |
| Harsewinkel | Warendorf | 562 | 1900 |
| Haßlinghausen | Ennepe-Ruhr | 582 | 1901 |
| Heddinghausen | Brilon | 557 | 1937 |
| Heedfeld . . . . . S | Altena | 582 | 1891 |
| Heerde . . . . . N | Wiedenbrück | 562 | 1890 |
| Hellefeld | Arnsberg | 581 | 1893 |
| Helminghausen | Brilon | 557 | 1927 |
| Heppingserbach | Iserlohn | 581 | 1936 |
| Herford(OrtsiekerSt.) N S | Herford | 558 | 1882 |
| Herford (O.-Weddigen-Uf.) | Herford | 558 | 1890 |
| Herscheid . . . . N | Altena | 582 | 1891 |
| Hervest-Dorsten . . N | Recklinghausen | 583 | 1930 |
| Herzhausen | Siegen | 579 | 1936 |
| Hesborn | Brilon | 556 | 1907 |
| Hesseln . . . . . N | Halle i. W. | 563 | 1891 |
| Hilchenbach . . . N S | Siegen | 579 | 1891 |
| Hille | Minden | 558 | 1903 |
| Hirschberg | Arnsberg | 581 | 1936 |
| Höckinghausen | Altena | 580 | 1909 |
| Hoetmar | Warendorf | 563 | 1937 |
| Höingen | Soest | 581 | 1933 |
| Hörstel | Tecklenburg | 563 | 1901 |
| Hövelriege . . . . N . R | Paderborn | 562/605† | 1925 |
| Höxter | Höxter | 558 | 1891 |
| Hofginsberg | Siegen | 556 | 1937 |
| Hohenlimburg | Iserlohn | 582 | 1891 |
| Hohenroth . . . N | Siegen | 579 | 1902 |
| Hohenwepel | Warburg | 557 | 1937 |
| Hohrath | Ennepe-Ruhr | 582 | 1931 |
| Holtwick | Coesfeld | 564 | 1934 |
| Holzen | Arnsberg | 581 | 1936 |
| Hovestadt . . . . N | Soest | 583† | 1894 |
| Hüsten . . . . . S | Arnsberg | 581 | 1895 |
| Hullern | Recklinghausen | 583 | 1933 |
| Ibbenbüren . . . . N | Tecklenburg | 563 | 1891 |
| Iserlohn . . . . N S | Iserlohn | 581 | 1891 |
| Iserlohn-Westig | Iserlohn | 581 | 1937 |
| Kahler Asten | Brilon | 581† | 1925 |
| Kamen | Unna | 583 | 1936 |
| Kappenberg . . . . N | Lüdinghausen | 583 | 1905 |
| Kattenvenne | Tecklenburg | 563 | 1936 |
| Kaunitz | Wiedenbrück | 562 | 1900 |
| Kierspe | Altena | 580 | 1936 |
| Kirchhellen | Recklinghausen | 582 | 1936 |
| Kirchwelver | Soest | 583 | 1937 |
| Kleinenberg . . . . S | Büren | 582 | 1936 |
| Kohlhagen-Wirme | Olpe | 581 | 1907 |
| Küstelberg | Brilon | 556 | 1902 |
| Laasphe | Wittgenstein | 576 | 1891 |
| Ladbergen | Münster | 563 | 1900 |
| Laer | Steinfurt | 564 | 1925 |
| Lahde | Minden | 558 | 1896 |
| Lahnhof | Siegen | 576 | 1936 |
| Langschede . . . . N | Unna | 581 | 1910 |
| Langscheid . . . . N | Arnsberg | 581 | 1906 |
| Leckingsen | Iserlohn | 581 | 1936 |
| Lembeck | Recklinghausen | 583 | 1902 |
| Levern | Lübbecke | 558 | 1890 |
| Lippe | Siegen | 579 | 1941 |
| Lippramsdorf | Recklinghausen | 583 | 1927 |
| Lippspringe | Paderborn | 582 | 1939 |
| Lippstadt . . . . N | Lippstadt | 583 | 1938 |
| Lübbecke . . . . N | Lübbecke | 558 | 1890 |
| Lüdenscheid . . . N S | Lüdenscheid | 582† | 1890 |
| Lüdinghausen . . . N | Lüdinghausen | 583† | 1900 |
| Madfeld | Brilon | 582 | 1937 |
| Mantinghausen . . . S | Büren | 583 | 1938 |
| Medebach | Brilon | 556 | 1891 |
| Meinerzhagen . . . N | Altena | 582 | 1891 |
| Meinerzhagen-Schürfelde | Altena | 582 | 1929 |
| Menden | Iserlohn | 581 | 1891 |
| Merfeld-Merode | Coesfeld | 583 | 1938 |
| Meschede | Meschede | 581 | 1936 |
| Milspe-Hedt | Ennepe-Ruhr | 582 | 1921 |
| Minden . . . . . N | Minden | 558† | 1890 |
| Möhnetalsperre . . N | Soest | 581 | 1921 |
| Münster-Handorf . . S | Münster | 563 | 1940 |
| Münster i. W. (Schlageterstr.) . N | Münster | 563† | 1852 |
| Natingen | Warburg | 558 | 1930 |
| Neubeckum | Beckum | 563 | 1937 |
| Neuenrade . . . . N S | Altena | 581 | 1893 |
| Neuhaus | Soest | 581 | 1902 |
| Neunkirchen | Siegen | 579 | 1936 |
| Niederalme | Brilon | 582 | 1937 |
| Niedermarsberg | Brilon | 557 | 1890 |
| Niederschelden | Siegen | 579 | 1900 |
| Nieheim | Höxter | 558 | 1891 |
| Nordkirchen | Lüdinghausen | 583 | 1925 |
| Oberjöllenbeck | Bielefeld | 558 | 1890 |
| Oberkirchen | Meschede | 581 | 1896 |
| Obernetphen | Siegen | 579 | 1898 |
| Ochtrup | Steinfurt | 564 | 1901 |
| Oeynhausen, Bad | Minden | 558 | 1890 |
| Olfen | Lüdinghausen | 583 | 1901 |
| Olpe . . . . . N S | Olpe | 582 | 1892 |
| Ostbevern . . . . N | Warendorf | 563 | 1896 |
| Ostenfelde . . . . N | Warendorf | 563 | 1933 |
| Ostönnen | Soest | 583 | 1927 |
| Paderborn . . . . N | Paderborn | 582 | 1891 |
| Peckelsheim | Warburg | 558 | 1936 |
| Plessen (Hasper-Talsperre) | Ennepe-Ruhr | 582 | 1932 |
| Preußisch-Ströhen | Lübbecke | 558 | 1934 |
| Pütthof . . . . . N | Altena | 582 | 1905 |
| Rärin | Altena | 582 | 1937 |
| Raesfeld . . . . . N S | Borken | 564 | 1901 |
| Rahden | Lübbecke | 558 | 1937 |
| Ramsbeck | Meschede | 581 | 1902 |
| Recklinghausen . . N | Recklinghausen | 582 | 1896 |
| Remblinghausen | Meschede | 581 | 1921 |
| Rheda . . . . . N | Wiedenbrück | 562 | 1890 |
| Rheine . . . . . N S | Steinfurt | 563 | 1891 |
| Rheine (Flugh.) | Steinfurt | 563 | 1941 |
| Rietberg | Wiedenbrück | 562 | 1890 |
| Rinkerode . . . . N | Münster | 563 | 1914 |
| Rödinghausen | Herford | 558 | 1890 |
| Röhrenspring | Arnsberg | 581 | 1936 |
| Römershagen | Olpe | 582 | 1906 |
| Rorup | Coesfeld | 583 | 1938 |
| Rosmart | Altena | 582 | 1891 |
| Roxel-Schonebeck | Münster | 563 | 1938 |
| Rüsperwerk | Wittgenstein | 556 | 1936 |
| Rüthen . . . . . S | Lippstadt | 581† | 1891 |
| Rummenohl | Ennepe-Ruhr | 582 | 1940 |
| Saerbeck | Münster | 563 | 1893 |
| Salzkotten | Büren | 583 | 1933 |
| Sassenhausen . . . . S | Wittgenstein | 556 | 1936 |
| Schapdetten | Münster | 583 | 1936 |
| Schlüsselburg . . . N | Minden | 558 | 1890 |
| Schönholthausen | Meschede | 582 | 1936 |
| Schöppingen | Ahaus | 564 | 1901 |
| Schwarzenau | Wittgenstein | 556 | 1891 |
| Schwelm . . . . . N S | Ennepe-Ruhr | 580 | 1891 |
| Schwerte | Iserlohn | 581 | 1898 |
| Senden | Lüdinghausen | 583 | 1900 |
| Senne (Pumpstation) siehe Bielefeld (Senne I) | | | |
| Sennelager | Paderborn | 583 | 1900 |
| Serkenrode . . . . N S | Meschede | 582† | 1911 |
| Siegen . . . . . N S | Siegen | 579† | 1892 |
| Soest | Soest | 583 | 1897 |
| Sonneborn | Altena | 582 | 1937 |
| Spiegelsberge | Bielefeld | 562 | 1936 |
| Sprockhövel | Ennepe-Ruhr | 582 | 1930 |
| Stadtlohn | Ahaus | 564 | 1897 |
| Stahle | Höxter | 558 | 1929 |
| Steinheim | Höxter | 558 | 1891 |
| Stromberg | Beckum | 562 | 1909 |

## Stationsverzeichnis 1942

| Stationen | Kreis | Seite | Station seit |
|---|---|---|---|
| Tecklenburg | Tecklenburg | 563 | 1891 |
| Telgte | Münster | 563 | 1937 |
| Thülen | Brilon | 582 | 1937 |
| Unna | Unna | 583 | 1937 |
| Valdorf | Herford | 558 | 1890 |
| Velen | Borken | 564 | 1937 |
| Vellinghausen | Soest | 583 | 1924 |
| Velmede S | Meschede | 581 | 1936 |
| Versmold | Halle i. W. | 563 | 1897 |
| Volmerdingsen N | Minden | 558 | 1936 |
| Vörden | Höxter | 558 | 1935 |
| Wadersloh | Beckum | 583 | 1891 |
| Waltrop | Recklinghausen | 583 | 1936 |
| Warburg N | Warburg | 557 | 1891 |
| Warendorf | Warendorf | 563† | 1891 |
| Warstein N S | Arnsberg | 581 | 1925 |
| Wegeringhausen | Olpe | 580 | 1936 |
| Wenden | Olpe | 582 | 1936 |
| Wengern N S | Ennepe-Ruhr | 582 | 1892 |
| Wennewick N S | Ahaus | 564† | 1911 |
| Werl N S | Soest | 583 | 1921 |
| Werne a. d. Lippe | Lüdinghausen | 583 | 1937 |
| Werther | Halle i. W. | 558 | 1890 |
| Wessel | Lüdinghausen | 583 | 1931 |
| Westerhold | Ennepe-Ruhr | 580 | 1930 |
| Westerkappeln | Tecklenburg | 563 | 1891 |
| Wetter (Ruhr) | Ennepe-Ruhr | 582 | 1930 |
| Wettringen-Bilk | Steinfurt | 564 | 1938 |
| Wewelsburg N | Büren | 582 | 1900 |
| Wilhelmsdorf | Wiedenbrück | 562 | 1936 |
| Willebadessen | Warburg | 558 | 1891 |
| Wilnsdorf | Siegen | 579 | 1891 |
| Wingeshausen S | Wittgenstein | 556 | 1907 |
| Winterberg N S | Brilon | 556 | 1897 |
| Winz | Ennepe-Ruhr | 582 | 1904 |
| Witten-Hohenstein | Witten | 582 | 1897 |
| Wunderthausen N | Wittgenstein | 556 | 1901 |
| Zeche „Consolidation“ | Gelsenkirchen | 582 | 1893 |
| Zeche „Shamrock“ | Herne | 582 | 1889 |
| Zeche „Graf Schwerin“ | Dortmund | 582 | 1889 |
| Zeche „Mansfeld“ | Bochum | 582 | 1889 |
| Zurstraße | Ennepe-Ruhr | 582 | 1891 |
| Züschen | Brilon | 556 | 1907 |
| Zwillbrock | Ahaus | 564 | 1938 |

## Lippe

| Stationen | Kreis | Seite | Station seit |
|---|---|---|---|
| Am Möhrt | Detmold | 558 | 1889 |
| Biesterfeld S | Detmold | 558 | 1930 |
| Brake | Lemgo | 558 | 1931 |
| Brüntorf | Lemgo | 558 | 1938 |
| Detmold N | Detmold | 558 | 1937 |
| Hörste | Detmold | 558 | 1937 |
| Hohenhausen | Lemgo | 558 | 1936 |
| Lage | Detmold | 558 | 1892 |
| Loßbruch | Lemgo | 558 | 1937 |
| Meierberg N | Lemgo | 558 | 1938 |
| Meinberg | Detmold | 558 | 1932 |
| Nassengrund N S | Detmold | 558† | 1907 |
| Örlinghausen (Stadt) | Lemgo | 558 | 1937 |
| Örlinghausen (Flugh.) | Lemgo | 558 | 1938 |
| Salzuflen | Lemgo | 558 | 1931 |
| Veldrom N S | Detmold | 558 | 1891 |

## Rheinprovinz

| Stationen | Kreis | Seite | Station seit |
|---|---|---|---|
| Aachen (Kläranlage) | Aachen | 584 | 1914 |
| Aachen (Observat.) N S | Aachen | 584† | 1847 |
| Aachen-Siegel | Aachen | 584 | 1923 |
| Adenau N | Ahrweiler | 579 | 1892 |
| Aegidienberg | Siegkreis | 580 | 1936 |
| Ahrhütte N S | Schleiden | 579 | 1914 |
| Ahrweiler-Land N S | Ahrweiler | 579 | 1929 |
| Aldekerk | Geldern | 584 | 1933 |
| Alf | Zell | 578 | 1892 |
| Altburg N S | Daun | 578 | 1931 |
| Altenahr | Ahrweiler | 579 | 1900 |
| Altenkirchen N | Altenkirchen | 579 | 1887 |
| Altlay | Zell | 578 | 1920 |
| Andernach | Mayen | 579 | 1897 |
| Anstel | Grevenbroich-Neuß | 581 | 1936 |
| Antweiler S | Euskirchen | 581 | 1939 |
| Aremberg N | Ahrweiler | 579† | 1898 |
| Arsbeck | Erkelenz | 584 | 1938 |
| Asbach S | Neuwied | 579 | 1894 |
| Avelsbach | Trier | 578 | 1902 |
| Bassenheim | Koblenz | 579 | 1900 |
| Bendorf | Koblenz | 579 | 1938 |
| Benninghof N S | Düsseldorf-Mettmann | 581 | 1924 |
| Bergheim (Martinsw.) | Bergheim | 581 | 1934 |
| Bergisch-Neukirchen | Rhein-Wupper | 580 | 1906* |
| Bergneustadt N | Oberbergischer Kreis | 580 | 1892 |
| Berkum S | Bonn | 579 | 1908 |
| Berncastel-Cues N | Berncastel | 578† | 1911 |
| Beulich | St. Goar | 579 | 1906 |
| Beuren | Trier | 578 | 1900 |
| Bevertalsperre | Rhein-Wupper | 580 | 1934 |
| Bitburg | Bitburg | 577 | 1905 |
| Blankenberg N | Siegkreis | 580 | 1892 |
| Blankenrath N S | Zell | 578 | 1901 |
| Bliesheim | Euskirchen | 581 | 1939 |
| Bockenau | Kreuznach | 575 | 1936 |
| Bonn-Poppelsdorf N | Bonn | 579† | 1938 |
| Boppard N | St. Goar | 576 | 1891 |
| Bracht N | Kempen-Krefeld | 584 | 1906 |
| Brauschied N S | Simmern | 575 | 1930 |
| Bremm | Cochem | 578 | 1936 |
| Bruch | Wittlich | 578 | 1934 |
| Bruchertalsperre | Oberbergischer Kreis | 580 | 1934 |
| Bruchweiler N S | Berncastel | 575 | 1918 |
| Brühl N | Köln | 580 | 1892 |
| Brück (Ahr) | Ahrweiler | 579 | 1941 |
| Buchholz | St. Goar | 579 | 1933* |
| Büchel | Cochem | 578 | 1908 |
| Büdesheim | Prüm | 578 | 1936 |
| Burgen | St. Goar | 579 | 1936 |
| Cleve siehe bei Kleve | | | |
| Daleiden | Prüm | 577 | 1930 |
| Dankerath | Ahrweiler | 579 | 1894 |
| Demerath S | Daun | 578 | 1928 |
| Densborn | Prüm | 578 | 1936 |
| Derkum | Euskirchen | 581 | 1939 |
| Deuselbach | Berncastel | 578 | 1898 |
| Dinslaken-Hiesfeld N | Dinslaken | 582 | 1892 |
| Dörth | St. Goar | 579 | 1906 |
| Drabenderhöhe | Oberbergischer Kreis | 580 | 1936 |
| Dreiborn | Schleiden | 583 | 1936 |
| Dreis N S | Daun | 579 | 1913 |
| Drove N | Düren | 583† | 1908 |
| Düngenheim | Cochem | 578 | 1925 |
| Düren | Düren | 583 | 1893 |
| Düsseldorf-Gerresh. N | Düsseldorf | 581 | 1892 |
| Düsseldorf (Südfriedhof) | Düsseldorf | 581 | 1929 |
| Düsseldorf-Unterrath | Düsseldorf | 581 | 1938 |
| Duisburg (Bot.Gart.)N | Duisburg | 581† | 1893 |
| Duisburg-Hamborn | Duisburg | 582 | 1892 |
| Ebernach | Cochem | 578 | 1900 |
| Eisenschmitt | Wittlich | 578 | 1940 |
| Eitelsbach | Trier | 578 | 1930 |
| Elmpt N | Erkelenz | 584† | 1905 |
| Elten N S | Rees | 583 | 1896 |
| Engelgau S | Schleiden | 583 | 1936 |
| Enkirch | Zell | 578 | 1936 |
| Erbeskopf | Berncastel | 578 | 1939 |
| Erkelenz N S | Erkelenz | 584 | 1934 |
| Ernzen S | Bitburg | 577 | 1939 |
| Erp N S | Euskirchen | 581 | 1892 |
| Esch | Daun | 578 | 1938 |
| Eschweiler | Aachen | 584 | 1896 |
| Essen-Borbeck | Essen | 582 | 1936 |
| Essen-Heisingen | Essen | 582 | 1935 |
| Essen-Mülheim N S | Mülheim | 582 | 1903 |
| Euskirchen N | Euskirchen | 581 | 1892 |
| Felderhof | Siegkreis | 580 | 1936 |

| Stationen | Kreis | Seite | Station seit |
|---|---|---|---|
| Fell b. Trier | Trier | 578 | 1937 |
| Forsbach | Rhein-Bergischer Kreis | 580 | 1898 |
| Forst S | Cochem | 578 | 1938 |
| Frechen | Köln | 580 | 1928 |
| Friesdorf | Bonn | 579 | 1932 |
| Frimmersdorf | Grevenbroich-Neuß | 581 | 1930 |
| Frohnrath | Schleiden | 583 | 1898 |
| Fronhofen | Berncastel | 578 | 1929 |
| Gebhardshain | Altenkirchen | 580 | 1936 |
| Geilenkirchen | Geilenkirchen | 584 | 1937 |
| Gerolstein N | Daun | 578 | 1886 |
| Gey | Düren | 583 | 1941 |
| Goch | Kleve | 584 | 1937 |
| Godendorf | Trier | 577 | 1941 |
| Godesberg, Bad | Bonn | 579 | 1940 |
| Gornhausen N | Berncastel | 578 | 1892 |
| Graach | Berncastel | 578 | 1933 |
| Grevenbroich-Allrath | Grevenbroich-Neuß | 581 | 1924 |
| Gummersbach | Oberbergischer Kreis | 580 | 1884 |
| Hahnenberg | Rhein-Wupper | 580 | 1936 |
| Halscheid | Siegkreis | 580 | 1937 |
| Halsdorf S | Bitburg | 577 | 1935 |
| Hangelar | Siegkreis | 580 | 1906 |
| Harschbach N S | Neuwied | 579 | 1932 |
| Hasenfeld | Schleiden | 583 | 1936 |
| Havert | Geilenkirchen | 583 | 1938 |
| Heimersheim | Ahrweiler | 579 | 1937 |
| Heinsberg | Geilenkirchen | 584 | 1937 |
| Hennef | Siegkreis | 580 | 1934 |
| Hergarten N | Schleiden | 581 | 1892 |
| Hermeskeil N | Trier | 577 | 1898 |
| Herongen | Geldern | 584 | 1934 |
| Herzogenrath N | Aachen | 584 | 1893 |
| Hilden | Düsseldorf-Mettmann | 580 | 1892 |
| Hilgen | Rhein-Wupper | 580 | 1936 |
| Hilgenroth | Altenkirchen | 579 | 1936 |
| Hillensberg | Geilenkirchen | 583 | 1921 |
| Hillesheim | Daun | 578 | 1888 |
| Hirschfeld | Zell | 575 | 1936 |
| Hitdorf | Rhein-Wupper | 580 | 1892 |
| Hösel | Düsseldorf-Mettmann | 581 | 1906 |
| Hohhäuschen | Altenkirchen | 580 | 1937 |
| Hollerath N | Schleiden | 583 | 1897 |
| Holsthum N | Bitburg | 577 | 1938 |
| Honnef | Siegkreis | 579 | 1892 |
| Hontheim | Wittlich | 578 | 1918 |
| Horath | Berncastel | 578 | 1938 |
| Houverath N | Euskirchen | 579 | 1930 |
| Hüchelhoven | Bergheim | 581 | 1938 |
| Hückeswagen S | Rhein-Wupper | 580 | 1895 |
| Hülsenbusch N | Oberbergischer Kreis | 580 | 1895 |
| Hüttgeswasen N | Berncastel | 575 | 1898 |
| Hufen | Oberbergischer Kreis | 580 | 1936 |
| Hundsbach N S | Kreuznach | 575 | 1906 |
| Immekeppel | Rhein.-Bergischer Kreis | 580 | 1936 |
| Insul | Ahrweiler | 579 | 1932 |
| Issum N | Geldern | 584 | 1902 |
| Jackerath N | Grevenbroich-Neuß | 584 | 1928 |
| Jägerhaus | Monschau | 584 | 1927 |
| Jammelshofen N S | Ahrweiler | 579 | 1936 |
| Jüchen | Grevenbroich-Neuß | 581 | 1934 |
| Jülich | Jülich | 584 | 1893 |
| Jüngsfeld | Siegkreis | 580 | 1892 |
| Kaisersesch | Cochem | 578† | 1925 |
| Kalltalsperre | Aachen | 583 | 1936 |
| Kalterherberg | Monschau | 583 | 1920 |
| Kastellaun N S | Simmern | 578 | 1929 |
| Kelberg | Mayen | 579 | 1884 |
| Kempenich | Mayen | 579 | 1901 |
| Keppeln N | Kleve | 584 | 1901 |
| Kerspetalsperre | Rhein-Bergischer Kreis | 580 | 1935 |
| Kessel | Kleve | 584 | 1935 |
| Kesten | Berncastel | 578 | 1936 |
| Kettwig | Düsseldorf-Mettmann | 582 | 1897 |
| Kevelaer | Geldern | 584 | 1892 |
| Kirchen N S | Altenkirchen | 579 | 1910 |
| Kirf | Saarburg | 578 | 1913* |
| Kirn N | Kreuznach | 575† | 1888 |
| Kisselbach | Simmern | 575 | 1938 |
| Kleineichen N | Rhein-Wupper | 580 | 1907 |
| Kleinenbroich | Grevenbroich-Neuß | 581 | 1938 |
| Kleve | Kleve | 583† | 1848 |
| Klotten | Cochem | 578 | 1936 |
| Klüsserath N | Trier | 578 | 1936 |
| Kobern | Koblenz | 579 | 1936 |
| Koblenz N | Koblenz | 577† | 1859 |
| Koblenz-Lützel | Koblenz | 579 | 1941 |
| Köln-Bayenthal | Köln | 580 | 1937 |
| Köln (Butzweilerhof) N S | Köln | 580 | 1935 |
| Königsfeld | Ahrweiler | 579 | 1936 |
| Königswinter | Siegkreis | 579 | 1936 |
| Kohlscheid | Aachen | 584 | 1914 |
| Konz | Trier | 578 | 1937 |
| Krames | Wittlich | 578 | 1918 |
| Krautscheid | Prüm | 577 | 1942 |
| Krefeld-Bockum (Flugh.) N S | Krefeld | 581 | 1939 |
| Krefeld (Stadt) | Krefeld | 581 | 1847 |
| Kreuzberg N S | Rhein.-Bergischer Kreis | 580 | 1898 |
| Kreuznach, Bad N | Kreuznach | 575† | 1851 |
| Kronenburg | Schleiden | 578 | 1937 |
| Kürten | Rhein.-Bergischer Kreis | 580 | 1895 |
| Labbeck | Mörs | 583 | 1921 |
| Lammersdorf | Monschau | 583 | 1918* |
| Langenberg N | Düsseldorf-Mettmann | 582 | 1895 |
| Langenlonsheim | Kreuznach | 575 | 1934 |
| Langsur | Trier | 577 | 1936 |
| Lank | Kempen-Krefeld | 581 | 1927 |
| Leiwen | Trier | 578 | 1923 |
| Leverkusen N | Rhein-Wupper | 580 | 1902 |
| Lierstall | Mayen | 579 | 1940 |
| Lieser | Berncastel | 578 | 1937 |
| Lingerhahn N S | St. Goar | 579 | 1892 |
| Linnich N | Jülich | 584† | 1912 |
| Longuich | Trier | 578 | 1934 |
| Loope N | Rhein.-Bergischer Kreis | 580 | 1920 |
| Losheim (Bez. Trier) N S | Merzig-Wadern | 577 | 1898 |
| Losheim (Eifel) | Schleiden | 578 | 1936 |
| Lünebach N | Prüm | 577 | 1906 |
| Lutzerath N | Cochem | 578 | 1938 |
| Malsbenden | Schleiden | 583 | 1900 |
| Malzhagen | Oberbergischer Kreis | 580 | 1936 |
| Manderscheid | Wittlich | 578 | 1942 |
| Maria-Laach | Mayen | 579 | 1929 |
| Mariawald | Schleiden | 583 | 1932 |
| Marmagen | Schleiden | 583 | 1921 |
| Mayen | Mayen | 579 | 1897 |
| Mechernich S | Schleiden | | 1936 |
| Meerfeld | Daun | 578 | 1937 |
| Meisburg N S | Daun | 578 | 1934 |
| Meisenheim | Kreuznach | 575 | 1892 |
| Mellerhöfe | Euskirchen | 581 | 1939 |
| Menzelen | Mörs | 583 | 1936 |
| Mesenich | Zell | 578 | 1936 |
| Metternich N S | Euskirchen | 581 | 1914 |
| Mödrath | Bergheim | 581 | 1936 |
| Mörs-Asberg | Mörs | 582 | 1915 |
| Mörsdorf | Cochem | 578 | 1939 |
| Monschau-Dreistegen N S | Monschau | 583 | 1924 |
| Morbach | Berncastel | 578 | 1933 |
| Morsbach N S | Oberbergischer Kreis | 580 | 1892 |
| Morschenich | Düren | 581 | 1938 |
| Mühleip | Siegkreis | 580 | 1936 |
| München-Gladb. (Hardt) N | München-Gladbach | 584 | 1934 |
| München-Gladbach-Holterheide S | München-Gladbach | 584 | 1939 |
| Münstereifel N | Euskirchen | 581 | 1892 |
| Münstermaifeld N | Mayen | 579 | 1892 |
| Münster-Sarmsheim | Kreuznach | 575 | 1937 |
| Mutscheid | Euskirchen | 579 | 1939 |
| Nennig N | Saarburg | 577 | 1938 |
| Neuenahr | Ahrweiler | 579 | 1936 |
| Neuerkirch N | Simmern | 575† | 1908 |
| Neuhaaren | Geilenkirchen | 583 | 1935 |
| Neukirchen | Grevenbroich-Neuß | 581 | 1929 |
| Neuß | Neuß | 581 | 1892 |
| Neuwied N S | Neuwied | 579 | 1887 |
| Newel N S | Trier | 578 | 1892 |
| Neyetalsperre | Rhein.-Bergischer Kreis | 580 | 1934 |
| Niederemmel | Berncastel | 578 | 1892 |
| Niedergondershausen | St. Goar | 579 | 1932 |
| Niedermendig N S | Mayen | 579 | 1900 |
| Niedermennig | Trier | 578 | 1933 |
| Niedersgegen N | Bitburg | 577 | 1926 |
| Niederstadtfeld | Daun | 578 | 1910 |
| Nittel | Trier | 577 | 1892 |
| Nonnweiler | Trier | 577 | 1942 |
| Nürburg N S | Ahrweiler | 579 | 1932 |
| Oberbieber | Neuwied | 579 | 1922 |
| Oberbolheim N | Düren | 581 | 1910 |
| Oberembt | Bergheim | 581 | 1936 |
| Oberemmel N S | Trier | 578 | 1933 |
| Oberfell | St. Goar | 579 | 1937 |
| Oberhausen | Oberhausen | 582 | 1897 |
| Oberkassel | Siegkreis | 579 | 1927 |
| Oberwesel | St. Goar | | 1898 |

# Stationsverzeichnis 1942

| Stationen | Kreis | Seite | Station seit |
|---|---|---|---|
| Ockfen (Weinbaudomäne) | Saarburg | 578 | 1902 |
| Ohl | Rhein.-Bergischer Kreis | 580 | 1928 |
| Orenhofen | Trier | 578 | 1928 |
| Osburg | Trier | 578 | 1937 |
| Osenau | Rhein.-Bergischer Kreis | 580 | 1903 |
| Outscheid S | Bitburg | 577 | 1934 |
| Pantenburg | Wittlich | 578 | 1907 |
| Pellingen N | Trier | 578 | 1906 |
| Perl N S | Saarburg | 577 | 1921 |
| Pfalzdorf | Kleve | 584 | 1901 |
| Platten | Wittlich | 578 | 1937 |
| Polch | Mayen | 579 | 1939 |
| Praest | Rees | 583 | 1939 |
| Prüm N S | Prüm | 577 | 1892 |
| Radevormwald | Rhein-Wupper | 580 | 1897 |
| Radscheid | Prüm | 577 | 1938 |
| Ratheim | Erkelenz | 584 | 1936 |
| Ratingen | Düsseldorf-Mettmann | 581 | 1892 |
| Rayen-Hochkammer | Mörs | 582 | 1902 |
| Rees N | Rees | 583 | 1908 |
| Refrath | Rhein.-Bergischer Kreis | 580 | 1922 |
| Reinsfeld | Trier | 577 | 1937 |
| Remagen | Ahrweiler | 579 | 1892 |
| Remscheid (Eschbachtal) S | Remscheid | 580 | 1936 |
| Remscheid-Lennep | Remscheid | 580 | 1933 |
| Remscheid-Neuenkamp | Remscheid | 580 | 1893 |
| Rengsdorf | Neuwied | 579 | 1935 |
| Rhaunen N S | Berncastel | 575 | 1898 |
| Rheinbach N | Bonn | 581 | 1897 |
| Rheinberg | Mörs | 582 | 1927 |
| Rheinböllen | Simmern | 575 | 1901 |
| Rheinbrohl N | Neuwied | 579 | 1933 |
| Rheydt | Rheydt | 584 | 1892 |
| Rieden | Mayen | 579 | 1895 |
| Ringenberg | Rees | 564 | 1892 |
| Rodershausen | Bitburg | 577 | 1938 |
| Rodt-Müllenbach N S | Oberbergischer Kreis | 580 | 1912 |
| Roetgen (Greppstr.) N S | Monschau | 583 | 1927 |
| Roetgen (Filterwerk) | Monschau | 583 | 1892 |
| Rohrbach | Simmern | 575 | 1938 |
| Rossel N | Oberbergischer Kreis | 580† | 1925 |
| Rott | Monschau | 583 | 1925 |
| Saarburg | Saarburg | 578 | 1937 |
| Salmorth | Kleve | 583 | 1902 |
| Sargenroth | Simmern | 575 | 1936 |
| Scheidt | Siegkreis | 580 | 1919 |
| Schelborn | Ahrweiler | 579 | 1937 |
| Schermbeck | Rees | 583 | 1892 |
| Scheuerchen N | Neuwied | 579 | 1928 |
| Schevenhütte | Aachen | 584 | 1925 |
| Schillingen S | Trier | 578 | 1932 |
| Schleiden N S | Schleiden | 583 | 1892 |
| Schloßböckelheim | Kreuznach | 575 | 1913 |
| Schmidt | Monschau | 583 | 1896 |
| Schmidtheim N | Schleiden | 583 | 1892 |
| Schneifelforsthaus N S | Prüm | 577† | 1888* |
| Seelscheid N S | Siegkreis | 580 | 1918 |
| Seesbach | Kreuznach | 575 | 1906 |
| Seffern | Bitburg | 577 | 1937 |
| Seifen | Altenkirchen | 579 | 1934 |
| Serrig N | Saarburg | 578 | 1904 |
| Setterich | Geilenkirchen | 584 | 1936 |
| Siegburg N S | Siegkreis | 580 | 1892 |
| Solingen-Höhscheid | Solingen | 580 | 1896 |
| Solingen(Schützenstr.)N | Solingen | 580 | 1892 |
| Solingen (Wasserwerk) | Solingen | 580 | 1935 |
| Sommerau N | Trier | 578 | 1936 |
| Spabrücken N | Kreuznach | 575 | 1906 |
| Spang-Dahlem | Wittlich | 578 | 1937 |
| Staudernheim | Kreuznach | 575 | 1924 |
| Steeg N | St. Goar | 576 | 1921 |
| Steffeln | Prüm | 578 | 1934 |
| Steinfeld | Schleiden | 583 | 1911 |
| Stipshausen | Berncastel | 575 | 1939 |
| Stolberg N S | Aachen | 584 | 1936 |
| Stromberg | Kreuznach | 575 | 1892 |
| Süchteln | Kempen-Krefeld | 584 | 1892 |
| Temmels N S | Saarburg | 577 | 1936 |
| Thiergarten | Simmern | 575 | 1936 |
| Traben-Trarbach | Zell | 578 | 1897 |
| Treis a. d. Mosel N | Cochem | 578 | 1892 |
| Trier (Egbertstraße) | Trier | 578† | 1849 |
| Trier (Petersberg) | Trier | 578 | 1931 |
| Trierweiler | Trier | 577 | 1938 |
| Tünsdorf | Saarburg | 578 | 1941 |
| Ürzig | Wittlich | 578 | 1934 |
| Unterkotten N S | Rhein.-Bergischer Kreis | 580 | 1928 |
| Urfttalsperre | Schleiden | 583 | 1902 |
| Velbert | Düsseldorf-Mettmann | 582 | 1892 |
| Veldenz | Berncastel | 578 | 1937 |
| Virneburg | Mayen | 579 | 1900 |
| Wadrill | Merzig-Wadern | 577 | 1912 |
| Wahlerscheid | Monschau | 583 | 1880 |
| Wahn N | Rhein.-Bergischer Kreis | 580 | 1892 |
| Walbeck N | Geldern | 584† | 1896 |
| Waldenrath N | Geilenkirchen | 584 | 1930 |
| Waldesch | Koblenz | 579 | 1895 |
| Wassenach | Mayen | 579 | 1892 |
| Wawern (Eifel) S | Prüm | 577 | 1930 |
| Wawern (Saar) | Saarburg | 578 | 1936 |
| Wehnrath | Oberbergischer Kreis | 580 | 1937 |
| Weiden | Aachen | 584 | 1896 |
| Weitefeld | Altenkirchen | 580 | 1915 |
| Welschbillig | Trier | 578 | 1909 |
| Wermelskirchen N | Rhein-Wupper | 580 | 1896 |
| Wesel N | Rees | 583 | 1892 |
| Weselerwald | Rees | 564 | 1936 |
| Westum | Ahrweiler | 579 | 1898 |
| Weyerbusch N | Altenkirchen | 579 | 1902 |
| Wiehl | Oberbergischer Kreis | 580 | 1909 |
| Wielpütz | Siegkreis | 580 | 1939 |
| Willich | Kempen-Krefeld | 584 | 1934 |
| Willroth | Altenkirchen | 579 | 1936 |
| Wilsecker N S | Bitburg | 578 | 1932 |
| Wincheringen | Trier | 577 | 1934 |
| Winningen | Koblenz | 579 | 1934 |
| Winterspelt | Prüm | 577 | 1934 |
| Wipperfürth | Rhein.-Bergischer Kreis | 580 | 1895 |
| Wissen | Altenkirchen | 580 | 1901 |
| Witterschlick | Bonn | 580 | 1892 |
| Wittlich (Aufbausch.) S | Wittlich | 578 | 1892 |
| Wittlich (Landw. Schule) | Wittlich | 578 | 1935 |
| Wülfrath-Silberberg | Düsseldorf-Mettmann | 581 | 1892 |
| Wuppertal-Barmen (Schützenstr.) | Wuppertal | 580 | 1895 |
| Wuppertal-Barmen (Lichtenplatz) | Wuppertal | 580 | 1901 |
| Wuppertal-Beyenburg | Wuppertal | 580 | 1897 |
| Wuppertal-Herbringhauser Talsperre | Wuppertal | 580 | 1932 |
| Wuppertal (Kläranlage) | Wuppertal | 580 | 1932 |
| Wuppertal-Kronenberg | Wuppertal | 580 | 1932 |
| Wuppertal-Mitte N | Wuppertal | 580† | 1937 |
| Wuppertal-Ronsdorf | Wuppertal | 580 | 1895 |
| Wuppertal-Vohwinkel | Wuppertal | 580 | 1897 |
| Wyler | Kleve | 584 | 1924 |
| Zell | Zell | 578 | 1936 |
| Zerf | Saarburg | 578 | 1894 |
| Zieselsmaar | Köln | 581 | 1935 |
| Zons | Grevenbroich-Neuß | 580 | 1892 |
| Zülpich S | Euskirchen | 581 | 1900 |
| Zweifall-Vicht | Monschau | 584 | 1927 |

| Stationen | Kreis | Seite | Station seit |
|---|---|---|---|
| **Hessen-Nassau** | | | |
| Adorf | Kreis des Eisenberges | 557 | 1899 |
| Ahlberg | Hofgeismar | 557 | 1927 |
| Allendorf | Wetzlar | 576 | 1936 |
| Alraft N | Ederkreis | 556 | 1907 |
| Altengronau N S | Schlüchtern | 573 | 1906 |
| Amönau N S | Marburg | 576 | 1934 |
| Anspach N | Usingen | 574 | 1892 |
| Armsfeld N | Ederkreis | 557 | 1911 |
| Arolsen | Kreis der Twiste | 557 | 1938 |
| Aßmannshausen | Rheingau | 575 | 1914 |
| Beberbeck | Hofgeismar | 557 | 1891 |
| Bergheim | Ederkreis | 556 | 1937 |
| Berghofen | Frankenberg | 556 | 1936 |
| Berlepsch | Witzenhausen | 555 | 1937 |
| Biebergrund N | Gelnhausen | 574 | 1889 |
| Biedenkopf | Biedenkopf | 576 | 1933 |
| Bilstein | Fritzlar-Homberg | 557 | 1919 |
| Bischofferode S | Melsungen | 556 | 1924 |
| Bischofsheim | Hanau | 574 | 1936 |
| Blankenbach | Rotenburg i. H. N. | 555 | 1891 |
| Bottenhorn | Biedenkopf | 576 | 1939 |
| Brandoberndorf | Wetzlar | 576 | 1899 |
| Braubach | St. Goarshausen | 576 | 1892 |
| Braunfels | Wetzlar | 576 | 1892 |
| Breitenau | Melsungen | 556 | 1923 |
| Breitenborn | Gelnhausen | 574 | 1938 |
| Breithardt | Untertaunus | 576 | 1909 |
| Brotterode N S | Herrschaft Schmalkalden | 554† | 1903 |
| Burghasungen | Wolfhagen | 557 | 1934 |
| Camberg siehe bei Kamberg | | | |
| Dagobertshausen | Melsungen | 556 | 1932 |
| Dammberg | Marburg | 576 | 1904 |
| Dickschied | Untertaunus | 575 | 1895 |
| Dietershausen N S | Fulda | 556 | 1906 |
| Dietges | Fulda | 555 | 1914 |
| Diez (Oranienstein) N | Unterlahn | 576 | 1898 |
| Dillbrecht N S | Dillkreis | 576 | 1893 |
| Dillenburg N S | Dillkreis | 576 | 1892 |
| Dilschhausen | Marburg | 576 | 1926 |
| Dipperz | Fulda | 556 | 1908 |
| Dörnberg | Wolfhagen | 557 | 1938 |
| Driedorf | Dillkreis | 576 | 1893 |
| Ebsdorf | Marburg | 576 | 1906 |
| Edersee N | Ederkreis | 556 | 1908 |
| Eimelrod | Kreis des Eisenberges | 557 | 1927 |
| Eisemroth S | Dillkreis | 576 | 1916 |
| Eiserne Hand | Untertaunus | 574 | 1936 |
| Eiterhagen | Kassel | 556 | 1909 |
| Elberberg N S | Wolfhagen | 556 | 1911 |
| Elters S | Fulda | 556 | 1897 |
| Eltville | Rheingau | 575 | 1892 |
| Ems, Bad N S | Unterlahn | 577 | 1903 |
| Eppe | Kreis des Eisenberges | 556 | 1936 |
| Eppenrod | Unterlahn | 576 | 1892 |
| Eppstein N | Main-Taunus | 574 | 1892 |
| Erbach (Westerwald) | Oberwesterwald | 580 | 1936 |
| Erbstadt | Hanau | 574 | 1912 |
| Erda N | Wetzlar | 576 | 1892 |
| Erdmannrode | Hünfeld | 556 | 1914 |
| Esch | Untertaunus | 576 | 1929 |
| Escheberg N S | Wolfhagen | 557 | 1902 |
| Eschenau | Oberlahn | 576 | 1925 |
| Eschwege (Stadt) N S | Eschwege | 555 | 1888 |
| Eschwege-Niederhohne | Eschwege | 555 | 1938 |
| Fischborn N S | Gelnhausen | 574 | 1888 |
| Frankenau N S | Frankenberg | 556† | 1892 |
| Frankenhain | Eschwege | 555 | 1920 |
| Frankfurt a. M. (Feldbergstr.) N S | Frankfurt a. M. | 574† | 1854 |
| Frankfurt a. M. (Flugh.) | Frankfurt a. M. | 574 | 1926 |
| Frankfurt a. M.-Eschersh. | Frankfurt a. M. | 574 | 1919 |
| Frankfurt a. M.-Sindlingen | Frankfurt a. M. | 574 | 1937 |
| Frauenborn | Eschwege | 555 | 1932 |
| Freienhagen | Ederkreis | 557 | 1936 |
| Friedewald N | Hersfeld | 556 | 1891 |
| Frielendorf N S | Ziegenhain | 557 | 1891 |
| Fritzlar-Auerwarte N | Fritzlar-Homberg | 556 | 1891 |
| Frohnhausen | Frankenberg | 576 | 1917 |
| Fronhausen | Marburg | 576 | 1901 |
| Fürstenberg N S | Kreis des Eisenberges | 556 | 1899 |
| Fürstenwald | Hofgeismar | 557 | 1936 |
| Fulda | Fulda | 555 | 1866 |
| Geisenheim N S | Rheingau | 575 | 1884 |
| Gellershausen | Ederkreis | 556 | 1936 |
| Gelnhausen-Rothenbergen N | Gelnhausen | 574† | 1940 |
| Gelnhausen (Stadt) | Gelnhausen | 574 | 1899 |
| Gemmerich | St. Goarshausen | 577 | 1892 |
| Gemünden N S | Usingen | 576 | 1904 |
| Gemünden, Wohra | Frankenberg | 576 | 1937 |
| Gersfeld | Fulda | 555† | 1884 |
| Giebringhausen N S | Kreis des Eisenberges | 557 | 1927 |
| Gilserberg S | Ziegenhain | 557 | 1908 |
| Grebenstein N | Hofgeismar | 557 | 1891 |
| Greifenstein N S | Wetzlar | 576 | 1892 |
| Grimelsheim | Hofgeismar | 557 | 1906 |
| Groß-Almerode | Witzenhausen | 555 | 1901 |
| Großenenglis | Fritzlar-Homberg | 557 | 1934 |
| Großer Inselsberg N | Herrschaft Schmalkalden | 554 | 1882 |
| Hachenburg | Oberwesterwald | 580 | 1907 |
| Hadamar | Limburg | 576 | 1892 |
| Hahn | Oberwesterwald | 576 | 1934 |
| Haiger | Dillkreis | 576 | 1906 |
| Haina N R | Frankenberg | 576/606 | 1898 |
| Hambach S | Untertaunus | 577 | 1897 |
| Hanau-Kesselstadt | Hanau | 574 | 1888 |
| Hattenheim-Steinberg | Rheingau | 575 | 1901 |
| Hatzfeld | Frankenberg | 556 | 1896 |
| Hauptschwenda S R | Ziegenhain | 556/604† | 1928 |
| Helsa S | Kassel | 557 | 1893 |
| Herborn | Dillkreis | 576 | 1892 |
| Heringen | Hersfeld | 555 | 1891 |
| Herleshausen S | Eschwege | 555 | 1938 |
| Herschbach | Unterwesterwald | 579 | 1892 |
| Hersfeld, Bad N S R | Hersfeld | 556/604† | 1933 |
| Herzhausen a. d. Eder | Frankenberg | 556 | 1907 |
| Hessisch-Lichtenau | Witzenhausen | 557 | 1891 |
| Hilders N | Fulda | 555 | 1891 |
| Hillscheid | Unterwesterwald | 579 | 1930 |
| Hintersteinau | Schlüchtern | 574 | 1906 |
| Hirzenhain | Dillkreis | 576 | 1919 |
| Hochheim N | Main-Taunus | 574 | 1892 |
| Hoechstenbach N | Oberwesterwald | 579 | 1938 |
| Hofgeismar S | Hofgeismar | 557 | 1897 |
| Hofheim | Main-Taunus | 574 | 1892 |
| Holzappel | Unterlahn | 577 | 1936 |
| Holzburg N | Ziegenhain | 556 | 1911 |
| Holzhausen a. d. H. N S | St. Goarshausen | 577 | 1892 |
| Holzhausen a. Reinhardsw. | Hofgeismar | 557 | 1913 |
| Homberg | Fritzlar-Homberg | 557 | 1891 |
| Homburg v. d. H. (Gaswerk) | Obertaunus | 574 | 1927 |
| Homburg v. d. H. (Filterw.) | Obertaunus | 574 | 1888 |
| Hoof | Kassel | 557 | 1908 |
| Horbach | Gelnhausen | 574 | 1888 |
| Hosenfeld S | Fulda | 555 | 1893 |
| Hünfeld N S | Hünfeld | 556 | 1925 |
| Hüttengesäß | Hanau | 574 | 1934 |
| Iba | Rotenburg i. H. N. | 556 | 1888 |
| Idstein S | Untertaunus | 576 | 1890 |
| Immichenhain | Ziegenhain | 556 | 1938 |
| Johannisberg | Rheingau | 575 | 1907 |
| Kamberg | Limburg | 576 | 1894 |
| Kammerforst N S | Rheingau | 575 | 1884 |
| Karlsburg | Frankenberg | 556 | 1907 |
| Karlshafen | Hofgeismar | 557 | 1891 |
| Kassel (Hohenzollernstr.) | Kassel | 557 | 1901 |
| Kassel-Rothwesten | Kassel | 557 | 1936 |
| Kassel-Waldau N | Kassel | 557† | 1938 |
| Kasselgrund | Gelnhausen | 574 | 1888 |
| Kemel | Untertaunus | 577 | 1933 |
| Kempfenbrunn | Gelnhausen | 573 | 1922 |
| Kirchhain N | Marburg | 576 | 1897 |
| Kirchheim | Hersfeld | 556 | 1920 |
| Kleiner Feldberg N | Main-Taunus | 574† | 1913 |
| Kleinlüder N | Fulda | 555 | 1910 |
| Klosterhöfe siehe Röhrigshof | | | |
| Kölschhausen | Wetzlar | 576 | 1934 |
| Königshagen | Ederkreis | 556 | 1937 |
| Königstein | Obertaunus | 574 | 1941 |
| Kördorf | Unterlahn | 577 | 1937 |
| Korbach N S | Kreis des Eisenberges | 556 | 1899 |
| Krofdorf | Wetzlar | 576 | 1912 |
| Kronberg | Obertaunus | 574 | 1921 |
| Lahr | Limburg | 576 | 1932 |
| Lamerden | Hofgeismar | 557 | 1934 |
| Landau | Kreis der Twiste | 557 | 1926 |
| Langenseifen | Untertaunus | 575 | 1935 |

# Stationsverzeichnis 1942

| Stationen | Kreis | Seite | Station seit |
|---|---|---|---|
| Langenthal . . . . N S | Hofgeismar | 557 | 1904 |
| Laufenselden | Untertaunus | 577 | 1910 |
| Lautert | St. Goarshausen | 577 | 1928 |
| Leckringhausen | Wolfhagen | 557 | 1920 |
| Leibolz | Hünfeld | 555 | 1937 |
| Limburg . . . . . S | Limburg | 576 | 1892 |
| Lingelbach . . . . . R | Ziegenhain | 556 | 1912 |
| Lippoldsberg | Hofgeismar | 557 | 1914 |
| Löhlbach | Frankenberg | 556 | 1909 |
| Lohrhaupten | Gelnhausen | 573 | 1898 |
| Lüdermünd | Fulda | 555 | 1937 |
| Mandeln | Dillkreis | 576 | 1892 |
| Marbach . . . . . N | Fulda | 556 | 1891 |
| Marburg (Phys. Inst.) . . R | Marburg | 576† | 1866 |
| Marburg-Ortenberg N S R | Marburg | 576/606 | 1932 |
| Mardorf | Marburg | 576 | 1937 |
| Marjoß | Schlüchtern | 573 | 1898 |
| Melsungen (Kesselbg.)N | Melsungen | 556 | 1891 |
| Melsungen | Melsungen | 556 | 1935 |
| Mengeringhausen . . N S | Kreis der Twiste | 557† | 1908 |
| Mengerskirchen | Oberlahn | 576 | 1906 |
| Michelsrombach | Hünfeld | 555 | 1912 |
| Mönchehof . . . . N | Kassel | 557 | 1914 |
| Molsberg | Oberwesterwald | 576 | 1901 |
| Montabaur . . . . N S | Unterwesterwald | 577 | 1897 |
| Mornshausen | Biedenkopf | 576 | 1941 |
| Mühlhausen | Kreis des Eisenberges | 557 | 1931 |
| Nassau | Unterlahn | 577 | 1892 |
| Neuhof-Neustadt | Fulda | 555 | 1923 |
| Neuhof (Taunus) | Untertaunus | 576 | 1892 |
| Neustadt | Marburg | 557 | 1892 |
| Niederbrechen | Limburg | 576 | 1925 |
| Niederellenbach | Rotenburg i. H. N. | 556 | 1936 |
| Niederhülsa | Fritzlar-Homberg | 557 | 1936 |
| Niedermöllrich | Melsungen | 556 | 1921 |
| Niedernhausen . . . S | Main-Taunus | 574 | 1901 |
| Niederrodenbach . . N S | Hanau | 574 | 1926 |
| Niederthalhausen | Rotenburg i. H. N. | 556 | 1936 |
| Niederwerbe | Ederkreis | 556 | 1929 |
| Nieverner Hütte | St. Goarshausen | 577 | 1894 |
| Oberaula | Ziegenhain | 556 | 1891 |
| Obergeis | Hersfeld | 556 | 1942 |
| Oberkalbach . . . N S | Schlüchtern | 555 | 1934 |
| Oberlahnstein | St. Goarshausen | 576 | 1912 |
| Oberndorf | Gelnhausen | 573 | 1938 |
| Oberschönau . . . N S | Herrschaft Schmalkalden | 554 | 1895* |
| Oberursel | Obertaunus | 574 | 1892 |
| Ober-Waroldern | Kreis der Twiste | 557 | 1938 |
| Orb, Bad . . . . . S | Gelnhausen | 574 | 1888 |
| Osterfeld . . . . . S | Frankenberg | 556 | 1907 |
| Panrod . . . . . N | Untertaunus | 577 | 1909 |
| Pfaffenwiesbach | Usingen | 574 | 1921 |
| Poppenhausen . . . N S | Fulda | 555 | 1936 |
| Quotshausen . . . N S | Biedenkopf | 576 | 1921 |
| Ransbach | Hersfeld | 555 | 1927 |
| Ransel | Rheingau | 575 | 1936 |
| Rasdorf . . . . . N | Hünfeld | 555 | 1891 |
| Rauschenberg | Marburg | 576 | 1929 |
| Reinhards . . . . N S | Fulda | 555 | 1936 |
| Renda | Eschwege | 555 | 1891 |
| Rengshausen . . . N | Rotenburg i. H. N. | 556 | 1906 |
| Rennerod | Oberwesterwald | 576 | 1892 |
| Rhena . . . . . N | Kreis des Eisenberges | 556 | 1907 |
| Rhoden | Kreis der Twiste | 557 | 1899 |
| Ried . . . . . N | Fulda | 555 | 1924 |
| Rodebach | Eschwege | 555 | 1934 |
| Röhrigshof | Hersfeld | 555 | 1927 |
| Röhrigshof b. Schlüchtern | Schlüchtern | 555 | 1936 |
| Rosenthal | Frankenberg | 576 | 1893 |
| Rotenburg a. d. Fulda I | Rotenburg i. H. N. | 556 | 1931 |
| Rotenburg a. d. Fulda II | Rotenburg i. H. N. | 556 | 1940 |
| Rüdesheim | Rheingau | 575 | 1892 |
| Saalburg . . . . . S | Obertaunus | 574 | 1930 |
| Sababurg | Hofgeismar | 557 | 1915 |
| Salmünster | Schlüchtern | 574 | 1888 |
| Salzburg . . . . . N S | Oberwesterwald | 580 | 1892 |
| Salzschlirf . . . . N | Fulda | 556 | 1900 |
| Sandplacken | Usingen | 574 | 1938 |
| Sarrod | Schlüchtern | 574 | 1936 |
| Schloßborn | Main-Taunus | 574 | 1938 |
| Schlüchtern . . . . N S | Schlüchtern | 574† | 1902 |
| Schmalkalden . . . N S | Herrschaft Schmalkalden | 554 | 1890 |
| Schmillinghausen . . S | Kreis der Twiste | 557 | 1937 |
| Schnellbach | Herrschaft Schmalkalden | 554 | 1938 |
| Schönborn . . . . . S | Unterlahn | 577 | 1892 |
| Schreufa | Frankenberg | 556 | 1913 |
| Schwalbach, Bad . N S | Untertaunus | 576† | 1902 |
| Sebbeterode | Ziegenhain | 557 | 1936 |
| Seifertshausen . . . N | Rotenburg i. H. N. | 556 | 1891 |
| Seigertshausen . . N | Ziegenhain | 556 | 1928 |
| Selters . . . . . N S | Unterwesterwald | 579† | 1892 |
| Singhofen | Unterlahn | 577 | 1892 |
| Solms . . . . . N | Hersfeld | 556 | 1912 |
| Sontra | Rotenburg i. H. N. | 555 | 1891 |
| Sooden-Allendorf I . . S | Witzenhausen | 555 | 1891 |
| Sooden-Allendorf II | Witzenhausen | 555 | 1940 |
| Spangenberg | Melsungen | 556 | 1891 |
| Spielberg | Gelnhausen | 574 | 1934 |
| Steinau (Thalhof) | Schlüchtern | 574 | 1938 |
| Steinfischbach | Usingen | 576 | 1900 |
| St. Goarshausen . . . S | St. Goarshausen | 576 | 1906 |
| Stormbruch | Kreis des Eisenberges | 557 | 1927 |
| Tann . . . . . S | Fulda | 555 | 1891 |
| Thalitter | Frankenberg | 556 | 1907 |
| Treisberg | Usingen | 576 | 1936 |
| Trendelburg | Hofgeismar | 557 | 1937 |
| Treysa . . . . . N | Ziegenhain | 557 | 1931 |
| Trusen | Herrschaft Schmalkalden | 554 | 1936 |
| Unterstoppel | Hünfeld | 556 | 1924 |
| Usingen | Usingen | 574 | 1892 |
| Vaake . . . . . N | Hofgeismar | 557 | 1927 |
| Volkmarsen | Wolfhagen | 557 | 1891 |
| Vollmerz | Schlüchtern | 574 | 1922 |
| Waldeck | Ederkreis | 556 | 1896 |
| Wallau | Main-Taunus | 574 | 1907 |
| Wanfried | Eschwege | 555 | 1936 |
| Wasserkuppe | Fulda | 555† | 1923 |
| Wehrda | Hünfeld | 556 | 1915 |
| Weidenhausen | Eschwege | 555 | 1937 |
| Weilburg . . . . . N S | Oberlahn | 576† | 1887 |
| Weilmünster | Oberlahn | 576 | 1892 |
| Weinbach | Oberlahn | 576 | 1903 |
| Weißenbach | Witzenhausen | 555 | 1941 |
| Weißenthurm | Rheingau | 575 | 1895 |
| Wellerode | Kassel | 557 | 1896 |
| Welschneudorf | Unterwesterwald | 577 | 1911 |
| Westerburg . . . . N S | Oberwesterwald | 576 | 1892 |
| Westuffeln | Hofgeismar | 557 | 1937 |
| Wetzlar | Wetzlar | 576 | 1887 |
| Wichmannshausen . N | Eschwege | 555 | 1894 |
| Wiesbaden-Biebrich | Wiesbaden | 575 | 1892 |
| Wiesbaden-Erbenheim N S | Wiesbaden | 575 | 1939 |
| Wiesbaden-Georgenborn | Wiesbaden | 575 | 1937 |
| Wiesbaden (Südfriedhof) | Wiesbaden | 575 | 1869 |
| Wiesenfeld | Frankenberg | 576 | 1920 |
| Wildhaus | Kassel | 557 | 1927 |
| Wildungen, Bad | Kreis der Eder | 556 | 1933 |
| Wilhelmshöhe . . . N S | Kassel | 557 | 1891 |
| Wilhelmshausen | Kassel | 557 | 1927 |
| Willersdorf | Frankenberg | 556 | 1934 |
| Willingen I | Kreis des Eisenberges | 557 | 1933 |
| Willingen II | Kreis des Eisenberges | 557 | 1940 |
| Windecken | Hanau | 574 | 1898 |
| Wirscheid | Unterwesterwald | 579 | 1930 |
| Wirtheim | Gelnhausen | 574 | 1888 |
| Witzenhausen . . . N S | Witzenhausen | 555† | 1899 |
| Wolfenhausen | Oberlahn | 576 | 1908 |
| Wolfhagen | Wolfhagen | 557 | 1935 |
| Wüstensachsen | Fulda | 555 | 1913 |
| Ziebach . . . . . S | Rotenburg i. H. N. | 556 | 1907 |
| Ziegenhain | Ziegenhain | 557 | 1891 |
| Zimmersrode | Fritzlar-Homberg | 557 | 1913 |
| Züntersbach | Schlüchtern | 573 | 1932 |
| Zwesten | Fritzlar-Homberg | 557 | 1926 |

## Land Sachsen

| Stationen | Amtshauptmannschaft | Seite | Station seit |
|---|---|---|---|
| Adorf | Oelsnitz | 545 | 1903 |
| Altchemnitz | Chemnitz | 541 | 1880 |
| Altenberg | Dippoldiswalde | 538 | 1880 |
| Altgeringswalde | Rochlitz | 541 | 1883 |
| Altmörbitz N | Borna | 546 | 1910 |
| Annaberg | Annaberg | 541 | 1886 |
| Arnsfeld (Erzgeb.) | Marienberg | 541 | 1936 |
| Aschberg N S | Auerbach | 538 | 1913 |
| Aue N S | Schwarzenberg | 541† | 1904 |
| Auerbach | Auerbach | 546 | 1880 |
| Augustusburg | Flöha | 542 | 1936 |
| Bautzen | Bautzen | . | 1863 |
| Beerheide | Auerbach | 546 | 1938 |
| Beutha | Stollberg | 541 | 1936 |
| Bieberstein | Meißen | 541 | 1904 |
| Bischofswerda N S | Bautzen | 538 | 1908 |
| Blosenberg | Oelsnitz | 545 | 1936 |
| Bobenneukirchen | Oelsnitz | 545 | 1903 |
| Bockau | Schwarzenberg | 541 | 1883 |
| Böhrigen | Döbeln | 541 | 1886 |
| Börln | Grimma | 542 | 1938 |
| Börtewitz | Oschatz | 539 | 1936 |
| Borna | Borna | 546 | 1889 |
| Bräunsdorf | Freiberg | 541 | 1937 |
| Brandis | Grimma | 547 | 1894 |
| Braunsdorf | Flöha | 542 | 1903 |
| Breitendorf | Löbau | 549 | 1936 |
| Brotenfeld | Oelsnitz | 545 | 1883 |
| Burgstädt | Rochlitz | 541 | 1936 |
| Burkau | Bautzen | 539 | 1914 |
| Burkhardtsdorf | Chemnitz | 541 | 1903 |
| Carlsfeld N S | Schwarzenberg | 540 | 1883 |
| Chemnitz (Flugplatz) | Chemnitz | 541 | 1928 |
| Chemnitz (Marstall) N S | Chemnitz | 541† | 1880 |
| Chemnitz-Hilbersdorf | Chemnitz | 541 | 1892 |
| Colditz | Grimma | 541 | 1883 |
| Collm | Oschatz | 539 | 1884 |
| Cosel | Kamenz | 540 | 1883 |
| Coswig | Meißen | 539 | 1902 |
| Cossebaude | Dresden | 539 | 1936 |
| Cranzahl N S | Annaberg | 541 | 1936 |
| Crimmitschau N | Crimmitschau | 546 | 1936 |
| Crottendorf | Annaberg | 541 | 1883 |
| Cunewalde | Löbau | 549 | 1887 |
| Cunnersdorf | Leipzig | 547 | 1934 |
| Cunnersdorf | Pirna | 538 | 1937 |
| Dänkritz | Zwickau | 546 | 1936 |
| Demitz-Thumitz | Bautzen | 539 | 1908 |
| Deutscheinsiedel S | Freiberg | 542 | 1883 |
| Dippoldiswalde | Dippoldiswalde | 539 | 1924 |
| Dittersbach | Flöha | 542 | 1883 |
| Döbeln | Döbeln | 541 | 1880 |
| Dölitzsch | Rochlitz | 541 | 1936 |
| Dörnthal N S | Freiberg | 542 | 1901 |
| Dorfchemnitz | Freiberg | 541 | 1938 |
| Drebach | Marienberg | 542 | 1904 |
| Dresden-Klotzsche (Flugh.) N S | Dresden | 539† | 1934 |
| Dresden (Kraftwerk) | Dresden | 539 | 1935 |
| Dresden (Weißer Hirsch) | Dresden | 539 | 1928 |
| Dresden-Strehlen | Dresden | 539 | 1915 |
| Ebersbach | Borna | 546 | 1883 |
| Ebersbrunn | Zwickau | 546 | 1936 |
| Ebmath | Oelsnitz | 545 | 1937 |
| Edle Krone | Dippoldiswalde | 539 | 1903 |
| Eibenstock N S | Schwarzenberg | 540 | 1900 |
| Eich N S | Auerbach | 546 | 1883 |
| Einsiedel-Forsthaus | Chemnitz | 541 | 1883 |
| Einsiedel-Talsperre | Chemnitz | 541 | 1894 |
| Elsterberg | Plauen | 546 | 1903 |
| Elterlein | Annaberg | 541 | 1936 |
| Eppendorf N | Flöha | 542 | 1891 |
| Erlau | Rochlitz | 541 | 1936 |
| Erlbach | Oelsnitz | 545 | 1883 |
| Falkenstein N | Auerbach | 546 | 1894 |
| Fichtelberg N S R | Annaberg | 541/603† | 1890 |
| Fischbach | Pirna | 540 | 1883 |
| Fischendorf S | Döbeln | 542 | 1903 |
| Flöha N S | Flöha | 542 | 1904 |
| Flößberg | Borna | 546 | 1883 |
| Freiberg | Freiberg | 541 | 1863 |
| Freital | Dresden | 539 | 1903 |
| Frohburg | Borna | 546 | 1900 |
| Fürstenwalde-Rudolphsdorf | Dippoldiswalde | 538 | 1936 |
| Geilsdorf (Neumühle) | Plauen | 545 | 1929 |
| Geising S | Dippoldiswalde | 538 | 1923 |
| Gelenau | Annaberg | 542 | 1903 |
| Gersdorf-Bischheim | Kamenz | 540 | 1908* |
| Glashütte | Dippoldiswalde | 539 | 1882* |
| Glasten | Grimma | 547 | 1883 |
| Glauchau N S | Glauchau | 541 | 1903 |
| Glösa | Chemnitz | 541 | 1904 |
| Golk | Meißen | 539 | 1883 |
| Gornsdorf | Chemnitz | 541 | 1904 |
| Gottleuba S | Pirna | 538† | 1903 |
| Gottschdorf | Kamenz | 540 | 1938 |
| Graupa | Pirna | 539 | 1883 |
| Greifendorf | Döbeln | 541 | 1880* |
| Grillenburg N | Dresden | 539 | 1862* |
| Grimma N | Grimma | 542 | 1903 |
| Grobau N | Plauen | 545 | 1929 |
| Großböhla | Oschatz | 539 | 1908 |
| Großcotta | Pirna | 538 | 1938 |
| Großdrebnitz | Bautzen | 538 | 1936 |
| Großenhain N | Großenhain | 540 | 1880 |
| Großfriesen | Plauen | 546 | 1936 |
| Großharthau | Bautzen | 538 | 1936 |
| Großhartmannsdorf S | Freiberg | 541 | 1901 |
| Großhennersdorf | Löbau | 531 | 1892* |
| Großpostwitz | Bautzen | 549 | 1915 |
| Großrückerswalde | Marienberg | 541 | 1883 |
| Großschönau | Zittau | 531 | 1887* |
| Großschweidnitz | Löbau | 549 | 1904 |
| Grumbach | Meißen | 539 | 1880 |
| Grünbach | Auerbach | 546 | 1904 |
| Grünhainichen | Flöha | 542 | 1903 |
| Günsdorf | Stollberg | 541 | 1936 |
| Härtensdorf | Zwickau | 541 | 1936 |
| Hainichen N | Döbeln | 541 | 1904 |
| Hainsberg | Dresden | 539 | 1903 |
| Hainsberg-Süd | Dresden | 539 | 1903 |
| Halbendorf N | Bautzen | 549 | 1883 |
| Heidenau | Pirna | 538 | 1903 |
| Hermsdorf b. Dresden | Dresden | 540 | 1904 |
| Hermsdorf (Sächs. Schweiz) | Pirna | 538 | 1905 |
| Herrndorf | Freiberg | 539 | 1936 |
| Herzogswalde | Meißen | 539 | 1904 |
| Hetzdorf | Flöha | 542 | 1903 |
| Hinterhermsdorf | Pirna | 538† | 1864 |
| Hirschbach | Dippoldiswalde | 539 | 1883 |
| Hochweitzschen | Döbeln | 542 | 1912 |
| Hohenstein-Ernstthal | Glauchau | 54† | 1887* |
| Hohentanne | Meißen | 541 | 1903 |
| Hohndorf | Glauchau | 541 | 1900 |
| Hubertusburg | Oschatz | 539 | 1862 |
| Hundsgrün | Oelsnitz | 545 | 1938 |
| Hundshübel | Schwarzenberg | 540 | 1883* |
| Jahnsdorf | Stollberg | 541 | 1903 |
| Jahnsgrün (Torfstich) | Zwickau | 541 | 1883* |
| Johanngeorgenstadt N S | Schwarzenberg | 541 | 1904 |
| Jöhstadt S | Annaberg | 541 | 1903 |
| Jonsdorf | Zittau | 531 | 1914 |
| Kamenz N | Kamenz | 539 | 1894 |
| Karsdorf N S | Dippoldiswalde | 539 | 1908 |
| Kauppa | Bautzen | 549 | 1908 |
| Kemnitz | Löbau | 531 | 1936 |
| Kemnitz S | Plauen | 546 | 1929 |
| Kiebitz | Oschatz | 539 | 1921 |
| Kieritzsch | Borna | 546 | 1936 |
| Kipsdorf N S | Dippoldiswalde | 539 | 1903 |
| Kirchberg | Zwickau | 541 | 1936 |
| Kleinröhrsdorf | Dresden | 540 | 1904 |
| Kleinrügeln | Oschatz | 539 | 1908 |
| Kleinschönau | Zittau | 531 | 1904 |
| Klessig | Meißen | 539 | 1903 |
| Klingenberg (Talsp.) S | Dresden | 539 | 1910 |
| Königswalde | Annaberg | 541 | 1936 |
| Königswartha | Bautzen | 539 | 1927 |
| Kössern | Grimma | 542 | 1904 |
| Kottenheide | Auerbach | 538 | 1904 |
| Kottmarhäuser | Löbau | 531 | 1887 |
| Kreyern | Meißen | 539 | 1883 |
| Kriebstein N | Döbeln | 542 | 1930 |
| Kriegwald N S | Marienberg | 542 | 1883 |
| Kühnhaide N | Marienberg | 542 | 1928 |
| Laas | Oschatz | 539 | 1936 |
| Langebrück | Dresden | 540 | 1883 |
| Lauenstein | Dippoldiswalde | 538 | 1900 |

# Stationsverzeichnis 1942

| Stationen | Amtshauptmannschaft | Seite | Station seit |
|---|---|---|---|
| Laußnitz | Kamenz | 540 | 1883 |
| Lausick, Bad | Borna | 546 | 1900 |
| Lautenbachtal | Marienberg | 542 | 1911 |
| Lehnmühle-Talsperre R | Dippoldiswalde | 539/603 | 1903 |
| Leipzig-Kleinzschocher | Leipzig | 546 | 1903 |
| Leipzig-Mockau | Leipzig | 547 | 1910 |
| Leipzig-Süd N | Leipzig | 546† | 1831 |
| Lengefeld N S | Marienberg | 542† | 1883 |
| Lengenfeld | Auerbach | 546 | 1903 |
| Leuben | Meißen | 539 | 1905* |
| Lichtenberg | Zittau | 531 | 1901* |
| Liebstadt | Pirna | 538 | 1903 |
| Linda | Freiberg | 541 | 1907 |
| Löbau N S | Löbau | 549 | 1887 |
| Löthain | Meißen | 539 | 1937 |
| Lohmen | Pirna | 538 | 1880 |
| Lohsdorf | Pirna | 538 | 1929 |
| Lomnitz | Dresden | 540 | 1936 |
| Loßnitz | Freiberg | 541 | 1934 |
| Luga-Quoos | Bautzen | 539 | 1933 |
| Malschwitz N S | Bautzen | 549 | 1938 |
| Malter R | Dippoldiswalde | 539/603 | 1912 |
| Markersbach N | Pirna | 538 | 1883 |
| Markersbach (Erzgebirge) | Schwarzenberg | 541 | 1904 |
| Markneukirchen N S | Oelsnitz | 545 | 1900* |
| Markranstädt | Leipzig | 545 | 1922 |
| Marterbüschel | Marienberg | 542 | 1913 |
| Meerane | Meerane | 546 | 1880* |
| Mehltheuer N | Plauen | 546 | 1939 |
| Meiselbachwerk | Zwickau | 546 | 1883 |
| Meißen N | Meißen | 539† | 1904 |
| Meißen-Oberspaar | Meißen | 539 | 1904 |
| Mittelndorf | Pirna | 538 | 1936 |
| Mittweida | Mittweida | 542 | 1903 |
| Mönchenfrei N | Freiberg | 541 | 1883 |
| Moritzburg | Dresden | 540 | 1883 |
| Mügeln N | Oschatz | 539 | 1908 |
| Mühltroff | Plauen | 543 | 1936 |
| Mulda-Randeck | Freiberg | 541 | 1880 |
| Muldenberg N S | Auerbach | 540 | 1926 |
| Muldenhütten | Freiberg | 541 | 1904 |
| Munzig | Meißen | 539 | 1904 |
| Mylau | Plauen | 546 | 1903 |
| Naunhof N S | Grimma | 547 | 1883 |
| Nerchau | Grimma | 542 | 1880 |
| Neuhausen N | Freiberg | 542 | 1907 |
| Neumark | Zwickau | 546 | 1903 |
| Neunzehnhain | Marienberg | 542 | 1898 |
| Neusalza-Spremberg | Löbau | 549 | 1907 |
| Neustädtel N | Schwarzenberg | 541 | 1904 |
| Niederbischdorf | Löbau | 549 | 1923 |
| Niederforchheim | Marienberg | 542 | 1913 |
| Niedergräfenhain N | Borna | 546 | 1937 |
| Niederlichtenau | Flöha | 542 | 1903 |
| Niederlichtenau | Kamenz | 540 | 1936 |
| Niederoderwitz | Zittau | 531 | 1887 |
| Niederottendorf | Pirna | 538 | 1938 |
| Niederschlottwitz | Dippoldiswalde | 539 | 1935 |
| Niederstriegis | Döbeln | 541 | 1903 |
| Niederzwönitz | Stollberg | 541 | 1903 |
| Nossen | Meißen | 541 | 1940 |
| Oberbobritzsch N | Freiberg | 541 | 1937 |
| Oberfrohna | Chemnitz | 541 | 1937 |
| Oberholz | Leipzig | 547 | 1926 |
| Oberstrahwalde N S | Löbau | 531 | 1880 |
| Oberstützengrün | Schwarzenberg | 540 | 1904 |
| Oberwiesenthal | Annaberg | 541 | 1936 |
| Oederan | Flöha | 542 | 1916 |
| Oelsen N S | Pirna | 538 | 1903* |
| Oelsnitz N S | Oelsnitz | 545 | 1900 |
| Olbernhau | Marienberg | 542 | 1895 |
| Oschatz (Flugh.) | Oschatz | 539 | 1938 |
| Ostritz N | Zittau | 531 | 1907 |
| Otterwisch | Grimma | 546 | 1936 |
| Oybin N S | Zittau | 531 | 1914 |
| Panschwitz | Kamenz | 539 | 1908* |
| Pegau | Borna | 546 | 1903 |
| Penig N S | Rochlitz | 541 | 1885 |
| Pietzschwitz | Bautzen | 539 | 1938 |
| Pillnitz | Dresden | 539 | 1899 |
| Pirna S | Pirna | 538 | 1880 |
| Piskowitz | Meißen | 539 | 1920 |
| Plauen (Flugh.) | Plauen | 546 | 1938 |
| Plauen (Stadt) | Plauen | 546 | 1863 |
| Pleißa | Chemnitz | 541 | 1909 |
| Pockau | Marienberg | 542 | 1903 |
| Pödelwitz | Borna | 546 | 1936 |
| Polenz | Pirna | 538 | 1908 |
| Pommritz | Bautzen | 549 | 1887 |
| Porschdorf | Pirna | 538 | 1893 |
| Posseck | Oelsnitz | 542 | 1936 |
| Prausitz | Großenhain | 539 | 1903 |
| Pulsnitz N S | Kamenz | 540 | 1908 |
| Rabenau N | Dresden | 539† | 1903 |
| Radeberg | Dresden | 540 | 1899 |
| Radebeul-West S | Radebeul | 539 | 1906 |
| Radeburg N | Großenhain | 540 | 1880 |
| Ragewitz | Grimma | 542 | 1938 |
| Rammenau | Bautzen | 538 | 1937 |
| Raun N | Oelsnitz | 545 | 1903 |
| Rauschwitz | Kamenz | 539 | 1914* |
| Rautenkranz | Auerbach | 540 | 1904* |
| Rechenberg-Bienenmühle N S | Dippoldiswalde | 541 | 1883 |
| Rehefeld | Dippoldiswalde | 539 | 1864* |
| Reichenau N S | Zittau | 531 | 1904 |
| Reichenbach | Glauchau | 541 | 1937 |
| Reifland | Marienberg | 542 | 1913 |
| Reinersdorf | Großenhain | 540 | 1936 |
| Reitzenhain S | Marienberg | 541† | 1862 |
| Reudnitz N | Oschatz | 539 | 1883 |
| Rhäsa | Meißen | 541 | 1903 |
| Riesa (Stadt) | Riesa | 539 | 1910 |
| Riesa-Gröba N S | Großenhain | 539 | 1922 |
| Riesa-Weida | Großenhain | 539 | 1922 |
| Ringenhain | Bautzen | 538 | 1908 |
| Rittersgrün S | Schwarzenberg | 541 | 1904 |
| Rochlitz N | Rochlitz | 541† | 1880 |
| Rochsburg | Rochlitz | 541 | 1903 |
| Röcknitz | Grimma | 539 | 1936 |
| Röllingshain | Rochlitz | 541 | 1936 |
| Rosenthal | Pirna | 538 | 1880* |
| Roßwein N S | Döbeln | 541† | 1903 |
| Rußdorf N | Zwickau | 546 | 1914 |
| Sachsendorf | Grimma | 542 | 1894 |
| Satzung | Marienberg | 542 | 1936 |
| Sayda | Freiberg | 542 | 1932 |
| Schandau, Bad N S | Pirna | 538 | 1880 |
| Schellerhau N | Dippoldiswalde | 539 | 1932 |
| Schmalzgrube N | Annaberg | 541 | 1892 |
| Schmiedeberg N | Dippoldiswalde | 539 | 1907 |
| Schönau a. d. Eigen | Löbau | 531 | 1907 |
| Schönbrunn | Marienberg | 542 | 1903 |
| Schöneck | Oelsnitz | 545 | 1936 |
| Schönfeld | Großenhain | 540 | 1903 |
| Schönheide | Schwarzenberg | 540 | 1883* |
| Schönheiderhammer | Schwarzenberg | 540 | 1936 |
| Schwarzenberg N S | Schwarzenberg | 541 | 1913 |
| Sebnitz | Pirna | 538 | 1936 |
| Seidewitz N | Döbeln | 542 | 1883 |
| Seifhennersdorf | Zittau | 531 | 1903 |
| Siebenlehn | Meißen | 541 | 1936 |
| Sigmar-Schönau | Chemnitz | 541 | 1903 |
| Skassa | Großenhain | 540 | 1890 |
| Sobrigau | Dresden | 539 | 1936 |
| Sohland N S | Bautzen | 549 | 1915 |
| Sohland/R. | Löbau | 549 | 1923* |
| Sornßig | Bautzen | 549 | 1880 |
| Sosa | Schwarzenberg | 541 | 1904 |
| Stangengrün | Zwickau | 541 | 1936 |
| Stauchitz | Oschatz | 539 | 1936 |
| Steinbach | Großenhain | 540 | 1903 |
| Stollberg N S | Stollberg | 541 | 1900 |
| Stolpen N S | Pirna | 538† | 1880 |
| Strauch | Großenhain | 540 | 1938 |
| Strehla | Oschatz | 539 | 1880* |
| Tanneberg N S | Meißen | 539 | 1880 |
| Tannenberg | Annaberg | 541 | 1907 |
| Thalheim | Stollberg | 541 | 1883 |
| Thoßfell | Plauen | 546 | 1903 |
| Thum N S | Annaberg | 542 | 1883 |
| Thurm | Glauchau | 541 | 1936 |
| Tiefenau | Großenhain | 540 | 1903 |
| Tobertitz | Plauen | 546 | 1936 |
| Torfstich siehe Jahnsgrün | | | |
| Trebsen | Grimma | 542 | 1903 |
| Trünzig | Zwickau | 546 | 1883 |
| Uhlsdorf | Rochlitz | 541 | 1932 |
| Vogelsgrün | Auerbach | 546 | 1935 |
| Wahnsdorf N | Dresden | 539 | 1916 |
| Walddorf N S | Löbau | 531 | 1887 |
| Waldenburg | Glauchau | 541 | 1900 |
| Waldheim | Döbeln | 542 | 1903 |
| Wallengrün | Plauen | 546 | 1936 |
| Weesenstein | Pirna | 539 | 1903 |
| Weinböhla | Meißen | 539 | 1900 |

| Stationen | Amtshauptmannschaft Kreis | Seite | Station seit |
|---|---|---|---|
| Weischlitz | Plauen | 546 | 1903 |
| Weißenberg | Löbau | 549 | 1903 |
| Weißig | Dresden | 539 | 1936 |
| Weißig am Raschütz | Großenhain | 540 | 1883 |
| Weiterswiese R | Auerbach | 540/603 | 1926 |
| Werda | Auerbach | 546 | 1903 |
| Wildbach | Zwickau | 541 | 1903* |
| Wilischthal | Flöha | 542 | 1915 |
| Wilsdruff | Meißen | 539 | 1887* |
| Wittgendorf | Zittau | 531 | 1921 |
| Würschnitz | Großenhain | 540 | 1883 |
| Wurzen | Wurzen | 542 | 1903 |
| Wutzschwitz N | Döbeln | 539 | 1908 |
| Zeughaus | Pirna | 538 | 1938 |
| Zittau N S | Zittau | 531† | 1928 |
| Zöblitz | Marienberg | 542 | 1880 |
| Zschopau N | Flöha | 542 | 1903 |
| Zwickau (Flugplatz) N S | Zwickau | 541† | 1932 |
| Zwota | Auerbach | 538 | 1903 |

## Thüringen

| | | | |
|---|---|---|---|
| Allstedt | Weimar | 545 | 1934 |
| Altenburg (Flugh.) | Altenburg | 546 | 1939 |
| Altenburg (Stadt) N S | Altenburg | 546 | 1899 |
| Apolda N | Apolda | 544 | 1930 |
| Arlesberg-Geraberg | Arnstadt | 544 | 1934 |
| Arnstadt N S | Arnstadt | 544 | 1927 |
| Aue am Berg | Saalfeld | 543 | 1933 |
| Auma N | Gera | 546 | 1908 |
| Ballstädt | Gotha | 544 | 1936 |
| Bedheim N | Hildburghausen | 572 | 1936 |
| Belrieth | Meiningen | 554 | 1936 |
| Berga | Greiz | 546 | 1936 |
| Berka | Eisenach | 555 | 1899 |
| Bittstädt | Arnstadt | 544 | 1927 |
| Blankenburg, Bad I N | Rudolstadt | 543 | 1890 |
| Blankenburg, Bad II | Rudolstadt | 543† | 1936 |
| Blankenhain | Weimar | 544 | 1936 |
| Blankenstein | Schleiz | 543 | 1914 |
| Bösleben | Arnstadt | 544 | 1936 |
| Breitungen | Meiningen | 554 | 1933 |
| Brünn | Hildburghausen | 554 | 1936 |
| Bucha | Stadtroda | 543 | 1936 |
| Bürgel | Stadtroda | 543 | 1936 |
| Burg-Rabis | Stadtroda | 543 | 1936 |
| Buttelstedt | Weimar | 544 | 1936 |
| Buttstädt N | Weimar | 544 | 1899 |
| Camburg | Camburg | 543 | 1894 |
| Collis | Gera | 546 | 1927 |
| Craula | Gotha | 544 | 1938 |
| Crawinkel N S | Gotha | 544 | 1898 |
| Deicherode | Eisenach | 555 | 1936 |
| Dermbach (Rhön) | Eisenach | 554 | 1936 |
| Dobraschütz | Altenburg | 546 | 1936 |
| Döschnitz | Rudolstadt | 543 | 1936 |
| Dornburg | Stadtroda | 543 | 1936 |
| Dreba | Schleiz | 543 | 1936 |
| Dröbischau | Rudolstadt | 543 | 1933 |
| Drößnitz N | Stadtroda | 543 | 1911 |
| Ebeleben N S | Sondersleben | 544 | 1900 |
| Eichicht | Saalfeld | 543 | 1936 |
| Eisenach N S | Eisenach | 555† | 1880 |
| Eisfeld | Hildburghausen | 554 | 1887* |
| Elgersburg | Arnstadt | 544 | 1937 |
| Emleben | Gotha | 555 | 1936 |
| Engerda | Rudolstadt | 543 | 1936 |
| Erbengrün | Greiz | 546 | 1936 |
| Erbenhausen | Eisenach | 554 | 1936 |
| Eßleben | Weimar | 544 | 1928 |
| Ettersburg | Weimar | 544 | 1917 |
| Eyba | Saalfeld | 543 | 1933 |
| Frankenhausen, Bad S | Sondershausen | 545† | 1891* |
| Frankenheim (Rhön) | Meiningen | 572 | 1886 |
| Frankenroda | Eisenach | 555 | 1931 |
| Frauensee | Eisenach | 554 | 1936 |
| Fraureuth | Greiz | 546 | 1912 |
| Friedrichroda R | Gotha | 555/604 | 1888 |
| Gabelbach | Arnstadt | 543 | 1899 |
| Geba N S | Meiningen | 554 | 1900* |
| Gebstedt | Weimar | 544 | 1936 |
| Gehlberg N | Arnstadt | 544 | 1912 |
| Gehren | Arnstadt | 543 | 1900 |
| Geisa S | Eisenach | 555 | 1899 |
| Gera | Gera | 546† | 1900 |
| Geschwenda | Arnstadt | 544 | 1900 |
| Göschitz | Schleiz | 546 | 1924 |
| Gößnitz | Altenburg | 546 | 1899 |
| Gompertshausen | Hildburghausen | 570 | 1938 |
| Gotha (Flugh.) N S | Gotha | 555 | 1939 |
| Gotha (Kläranlage) | Gotha | 555 | 1888 |
| Gräfenwarth | Schleiz | 543 | 1931 |
| Greiz N S | Greiz | 546 | 1897 |
| Greiz-Pohlitz | Greiz | 546 | 1908 |
| Greußen N S | Sondershausen | 544 | 1900 |
| Großbreitenbach N S | Arnstadt | 543 | 1893 |
| Großenbehringen N S | Gotha | 555 | 1883 |
| Großenehrich | Sondershausen | 544 | 1938 |
| Großfahner | Gotha | 544 | 1902 |
| Großgrabe | Mühlhausen | 544 | 1938 |
| Großsaara S | Gera | 546 | 1936 |
| Harsberg | Eisenach | 555 | 1937 |
| Heldburg | Hildburghausen | 570 | 1938 |
| Hellingen N | Hildburghausen | 570 | 1900 |
| Henneberg N | Meiningen | 554 | 1901 |
| Herbsleben N | Gotha | 544 | 1898 |
| Hermsdorf | Stadtroda | 543 | 1927 |
| Hetschbach N | Hildburghausen | 554 | 1936 |
| Heyda | Arnstadt | 544 | 1937 |
| Hildburghausen N | Hildburghausen | 554 | 1887 |
| Hirschberg | Schleiz | 542 | 1901 |
| Hirschfeld | Gera | 546 | 1936 |
| Holzengel | Sondershausen | 545 | 1936 |
| Hummelshain N S | Stadtroda | 543 | 1927 |
| Ichstedt | Sondershausen | 545 | 1934 |
| Ilmenau N S | Arnstadt | 543† | 1924 |
| Jena N S | Jena | 543† | 1881 |
| Jüchsen | Meiningen | 554 | 1936 |
| Kahla | Stadtroda | 543 | 1899 |
| Kaltenlengsfeld | Eisenach | 554 | 1933 |
| Karlsdorf S | Stadtroda | 543 | 1936 |
| Katzhütte | Rudolstadt | 543 | 1936 |
| Keila | Saalfeld | 543 | 1928 |
| Kerspleben | Weimar | 544 | 1932 |
| Keula | Sondershausen | 544 | 1900 |
| Kieselbach N | Eisenach | 554 | 1938 |
| Kleinaga | Gera | 546 | 1927 |
| Kleinbrembach N | Weimar | 544 | 1936 |
| Kleinbrüchter | Sondershausen | 544 | 1938 |
| Kleinromstedt | Weimar | 544 | 1930 |
| Klings | Eisenach | 554 | 1925 |
| Klosterlausnitz, Bad | Stadtroda | 546 | 1937 |
| Korberoth | Sonneberg | 570 | 1936 |
| Königshofen | Stadtroda | 545 | 1936 |
| Königsthal | Saalfeld | 543 | 1936 |
| Kötschau | Stadtroda | 544 | 1938 |
| Kraftsdorf | Gera | 546 | 1930 |
| Kranichfeld | Weimar | 544 | 1907 |
| Kyffhäuser | Sondershausen | 545 | 1936 |
| Langenberg | Gera | 546 | 1900* |
| Langgrün | Schleiz | 543 | 1936 |
| Lausnitz | Saalfeld | 543 | 1932 |
| Lehesten S | Saalfeld | 543 | 1900 |
| Lehmannsbrück | Arnstadt | 543 | 1937 |
| Leutenberg N | Saalfeld | 543† | 1899 |
| Liebenstein, Bad | Meiningen | 554 | 1887 |
| Liebschwitz | Gera | 546 | 1901 |
| Linda | Gera | 546 | 1936 |
| Lobenstein I | Schleiz | 543 | 1900* |
| Lobenstein II | Schleiz | 543 | 1934 |
| Lohma | Altenburg | 546 | 1936 |
| Lucka | Altenburg | 546 | 1936 |
| Lunzig | Greiz | 546 | 1936 |
| Magdala | Weimar | 544 | 1929 |
| Marksuhl N S | Eisenach | 555 | 1927 |
| Masserberg | Arnstadt | 543 | 1936 |
| Mattstedt | Weimar | 544 | 1930 |
| Mehmels | Meiningen | 554 | 1936 |
| Meiningen N | Meiningen | 554† | 1877* |
| Mellenbach | Rudolstadt | 543 | 1933 |
| Metebach | Gotha | 555 | 1938 |
| Meuselwitz N | Altenburg | 546 | 1899 |
| Mittelpöllnitz | Gera | 546 | 1937 |
| Mönchenholzhausen | Weimar | 544 | 1930 |
| Münchenbernsdorf | Gera | 546 | 1899* |
| Nesselberghaus | Gotha | 544 | 1896* |

## Stationsverzeichnis 1942

| Stationen | Kreis | Seite | Station seit |
|---|---|---|---|
| Neudietendorf | Gotha | 544 | 1933 |
| Neuenbau | Sonneberg | 570 | 1936 |
| Neuhaus a. Rennweg N | Sonneberg | 543 | 1905 |
| Neundorf b. Schalkau | Sonneberg | 570 | 1932 |
| Neustadt a. d. Orla I | Gera | 543 | 1936 |
| Neustadt a. d. Orla II | Gera | 543 | 1937 |
| Neustadt a. Rennsteig | Arnstadt | 543 | 1871* |
| Nohra | Weimar | 544 | 1938 |
| Oberbodnitz | Stadtroda | 543 | 1937 |
| Oberoppurg | Saalfeld | 543 | 1936 |
| Oberspier | Sondershausen | 544 | 1920 |
| Oberweißbach S | Rudolstadt | 543 | 1899 |
| Oberwellenborn | Saalfeld | 543 | 1933* |
| Ohrdruf | Gotha | 544 | 1937 |
| Paulinzella | Rudolstadt | 543 | 1910 |
| Petersberg | Stadtroda | 545 | 1936* |
| Pennewitz N | Arnstadt | 543 | 1928 |
| Plaue | Arnstadt | 544 | 1936 |
| Pleßhaus | Meiningen | 554 | 1937 |
| Pößneck | Saalfeld | 543 | 1901 |
| Possen | Sondershausen | 545 | 1937 |
| Prießnitz | Kamburg | 545 | 1898 |
| Probstzella N | Saalfeld | 543 | 1901 |
| Rastenberg | Weimar | 544 | 1938 |
| Rathsfeld | Sondershausen | 545 | 1910 |
| Remda N | Rudolstadt | 543 | 1899 |
| Remderoda | Stadtroda | 543 | 1934 |
| Reudnitz | Greiz | 546 | 1932 |
| Rodacherbrunn N S | Schleiz | 570 | 1901 |
| Römhild N | Hildburghausen | 572 | 1901 |
| Ronneburg | Gera | 546 | 1899 |
| Roßdorf N S | Meiningen | 554 | 1923 |
| Rotheul S | Sonneberg | 570 | 1933 |
| Rudolstadt S | Rudolstadt | 543 | 1933 |
| Ruhla | Eisenach | 555 | 1936 |
| Ruppersdorf N S | Schleiz | 543 | 1920 |
| Saaletalsperre N | Schleiz | 543 | 1933 |
| Saalfeld | Saalfeld | 543 | 1916 |
| Sallmannshausen | Eisenach | 555 | 1936 |
| Salzungen | Meiningen | 554 | 1901 |
| Scheibe-Alsbach | Rudolstadt | 543 | 1890* |
| Schleiz N S | Schleiz | 543 | 1900 |
| Schloßvippach S | Weimar | 544 | 1899 |
| Schlotheim | Sondershausen | 544 | 1937 |
| Schmeheim | Hildburghausen | 554 | 1937 |
| Schmiedefeld N S | Saalfeld | 543† | 1900 |
| Schmölln S | Altenburg | 546 | 1937 |
| Schmücke N | Arnstadt | 543 | 1887 |
| Schnepfenthal-Rödichen | Gotha | 555 | 1928 |
| Schwallungen | Meiningen | 554 | 1938 |
| Schwarzburg | Rudolstadt | 543 | 1934 |
| Schweina | Meiningen | 554 | 1900 |
| Schwickershausen S | Meiningen | 572 | 1928 |
| Seega N | Sondershausen | 545 | 1938 |
| Seifartsdorf | Stadtroda | 546 | 1933 |
| Siegmundsburg | Sonneberg | 570 | 1927 |
| Sondershausen | Sondershausen | 545 | 1860 |
| Sonneberg | Sonneberg | 570 | 1901 |
| Spechtsbrunn | Saalfeld | 543 | 1933 |
| Spichra | Eisenach | 555 | 1928 |
| Spießberghaus | Gotha | 555 | 1936 |
| Stadtilm N | Arnstadt | 543 | 1882* |
| Stadtlengsfeld | Eisenach | 554 | 1899 |
| Stadtroda N | Stadtroda | 543 | 1899* |
| Staitz S | Greiz | 546 | 1937 |
| St. Bernhard | Hildburghausen | 554 | 1936 |
| Stedtlingen | Meiningen | 554 | 1936 |
| Steinach | Sonneberg | 570 | 1924 |
| Steinheid N | Sonneberg | 570 | 1933 |
| Stotternheim | Weimar | 544 | 1933 |
| Streufdorf | Hildburghausen | 570 | 1900 |
| Stützerbach | Arnstadt | 543 | 1895* |
| Sulza, Bad I | Weimar | 544 | 1934 |
| Tabarz N | Gotha | 555 | 1887* |
| Tachbach N | Hildburghausen | 554 | 1895 |
| Tambach-Dietharz S | Gotha | 544 | 1898 |
| Tanna | Schleiz | 543 | 1900 |
| Tannroda N S | Weimar | 544 | 1936 |
| Teutleben S | Weimar | 555 | 1938 |
| Tiefborn | Weimar | 544 | 1926 |
| Töttelstädt N S | Gotha | 544 | 1937 |
| Treben | Altenburg | 546 | 1938 |
| Treppendorf | Weimar | 543 | 1936 |
| Uhlstädt | Rudolstadt | 543 | 1933 |
| Ullersreuth | Schleiz | 542 | 1925 |
| Ummerstadt | Hildburghausen | 570 | 1887 |
| Unterbreizbach | Eisenach | 555 | 1932 |
| Unterellen | Eisenach | 555 | 1938 |
| Unterneubrunn N | Hildburghausen | 554 | 1900 |
| Urspringen a. d. Rhön S | Meiningen | 572 | 1930 |
| Vacha N S | Eisenach | 555 | 1899 |
| Vollmershain | Gera | 546 | 1899 |
| Waffenrod S | Hildburghausen | 554 | 1934 |
| Waldhaus | Greiz | 546 | 1928 |
| Waltershausen | Gotha | 555 | 1935 |
| Weida | Gera | 546 | 1899 |
| Weimar | Weimar | 544 | 1890 |
| Weißbach | Rudolstadt | 543 | 1929 |
| Wenigenlupnitz | Eisenach | 555 | 1936 |
| Wetzdorf N | Stadtroda | 543 | 1882 |
| Winterstein | Gotha | 555 | 1934 |
| Wolfmannshausen | Hildburghausen | 554 | 1938 |
| Wurzbach | Schleiz | 543 | 1936 |
| Zella-Mehlis | Zella-Mehlis | 554 | 1898 |
| Zeulenroda | Greiz | 546 | 1899 |
| Zum Possen siehe bei Possen | | | |
| Zweifelbach | Stadtroda | 543 | 1932 |

## Hessen

| Stationen | Kreis | Seite | Station seit |
|---|---|---|---|
| Alsfeld N S | Alsfeld | 556 | 1900 |
| Alzey N S | Alzey | 575 | 1900 |
| Auerbach N S | Bergstraße | 569 | 1936 |
| Babenhausen | Dieburg | 574 | 1936 |
| Beerfelden N S | Erbach | 573† | 1900 |
| Biblis | Worms | 569 | 1937 |
| Bindsachsen | Büdingen | 574 | 1936 |
| Blödesheim | Worms | 569 | 1932 |
| Bodenheim | Mainz | 570 | 1938 |
| Brauerschwend | Alsfeld | 556 | 1936 |
| Breitenbrunn | Erbach | 573 | 1937 |
| Büdingen N S | Büdingen | 574 | 1900 |
| Burg-Gemünden | Alsfeld | 576 | 1900 |
| Darmstadt-Rosenhöhe N S | Darmstadt | 570 | 1937 |
| Dolgesheim | Mainz | 575 | 1938 |
| Dorn-Assenheim | Friedberg | 574 | 1937 |
| Echzell | Büdingen | 574 | 1900 |
| Eichelhain | Lauterbach | 555 | 1929 |
| Erbach | Erbach | 573 | 1936 |
| Erfelden | Groß-Gerau | 569 | 1936 |
| Finthen | Mainz | 574 | 1938 |
| Flonheim | Alzey | 575 | 1936 |
| Freienseen | Gießen | 576 | 1936 |
| Freiensteinau S | Lauterbach | 574 | 1937 |
| Friedberg | Friedberg | 574 | 1900 |
| Fürfeld | Alzey | 575 | 1935 |
| Gedern S | Büdingen | 574 | 1900 |
| Gernsheim N S | Groß-Gerau | 569 | 1900 |
| Gießen (Liebigshöhe) N S | Gießen | 576 | 1938 |
| Gießen (Versuchsfeld) | Gießen | 576† | 1934 |
| Grebenau | Alsfeld | 556 | 1933 |
| Grebenhain N S | Lauterbach | 555† | 1901 |
| Groß Felda | Alsfeld | 576 | 1936 |
| Groß-Umstadt | Dieburg | 574 | 1900 |
| Grünberg N S | Gießen | 574 | 1900 |
| Guntersblum | Mainz | 569 | 1936 |
| Hebstahl | Erbach | 569 | 1938 |
| Heppenheim | Bergstraße | 569 | 1936 |
| Herbstein | Lauterbach | 556 | 1933 |
| Herchenhain N | Lauterbach | 574 | 1901 |
| Hergershausen N S R | Dieburg | 574/606 | 1937 |
| Hesselbach | Erbach | 569 | 1938 |
| Heusenstamm | Offenbach | 574 | 1936 |
| Hirschhorn | Bergstraße | 569 | 1930 |
| Hochwaldhausen | Lauterbach | 555 | 1932 |
| Hoch-Weisel | Friedberg | 574 | 1942 |
| Hoherodskopf N | Büdingen | 574 | 1929 |
| Homberg a. d. Ohm N S | Alsfeld | 576 | 1900 |
| Hummetroth N S | Erbach | 574 | 1931 |

| Stationen | Kreis — Bezirksamt | Seite | Station seit |
|---|---|---|---|
| Jugenheim | Darmstadt | 569 | 1912 |
| Kirch-Beerfurth | Erbach | 574 | 1928 |
| Kirch-Brombach | Erbach | 573 | 1921 |
| Kirch-Göns N S | Friedberg | 576 | 1910 |
| Langen | Offenbach | 570 | 1900 |
| Lauterbach-Süd | Lauterbach | 555 | 1936 |
| Lich N | Gießen | 574 | 1900 |
| Lindenfels | Bergstraße | 569 | 1900 |
| Mainz-Weisenau | Mainz | 570 | 1937 |
| Meiches N S | Lauterbach | 556 | 1900 |
| Messeler Forsthaus | Darmstadt | 570 | 1900 |
| Mettenheim | Worms | 569 | 1936 |
| Mölsheim | Worms | 569 | 1936 |
| Mörlenbach N | Bergstraße | 569 | 1934 |
| Münzenberg | Friedberg | 574 | 1936 |
| Nauheim, Bad N S | Friedberg | 574 | 1900 |
| Neu-Isenburg | Offenbach | 574 | 1937 |
| Neunkirchen (Odenw.) N S | Dieburg | 574 | 1936 |
| Neuschloß | Worms | 569 | 1936 |
| Neustadt (Odenw.) | Erbach | 573 | 1924 |
| Niedernhausen | Dieburg | 574 | 1919 |
| Ober-Breidenbach S | Alsfeld | 556 | 1937 |
| Ober-Gleen | Alsfeld | 576 | 1936 |
| Ober-Hiltersklingen | Erbach | 573 | 1910 |
| Ober-Lais | Büdingen | 574 | 1936 |
| Ober-Mockstadt | Büdingen | 574 | 1936 |
| Ober-Olm N | Mainz | 575 | 1910 |
| Oberramstadt | Darmstadt | 569 | 1938 |
| Oberroden N | Dieburg | 574 | 1910 |
| Offenheim | Alzey | 575 | 1922 |
| Oppenheim | Mainz | 569 | 1900 |
| Ortenberg | Büdingen | 574 | 1937 |
| Pfeddersheim | Worms | 569 | 1938 |
| Reimenrod | Alsfeld | 556 | 1901 |
| Rimbach | Bergstraße | 569 | 1938 |
| Rodheim v. d. Höhe | Friedberg | 574 | 1936 |
| Rommelhausen | Büdingen | 574 | 1900 |
| Rothenberg | Erbach | 569 | 1936 |
| Rüddingshausen | Gießen | 576 | 1936 |
| Ruppertenrod | Alsfeld | 576 | 1937 |
| Salzhausen, Bad N S | Büdingen | 574† | 1900 |
| Schiffenberg | Gießen | 576 | 1919 |
| Schlitz S | Lauterbach | 556 | 1900 |
| Schotten N S | Büdingen | 574 | 1900 |
| Seligenstadt | Offenbach | 574 | 1900 |
| Spachbrücken | Dieburg | 574 | 1936 |
| Stockhausen | Lauterbach | 555 | 1937 |
| Stornfels | Büdingen | 574 | 1937 |
| Treis a. d. Lumda | Gießen | 576 | 1910 |
| Tromm N S | Bergstraße | 569 | 1910 |
| Ulrichstein | Lauterbach | 576 | 1907 |
| Vielbrunn N S | Erbach | 573 | 1903 |
| Viernheim | Bergstraße | 569 | 1910 |
| Vilbel | Friedberg | 574 | 1900 |
| Villingen | Gießen | 574 | 1910 |
| Waldmichelbach | Bergstraße | 569 | 1900 |
| Willofs | Lauterbach | 556 | 1937 |
| Winnerod | Gießen | 576 | 1936 |
| Wolfsheim | Alzey | 575 | 1924 |
| Wöllstein | Alzey | 575 | 1900 |
| Worms N | Worms | 569† | 1890 |
| Wörrstadt N | Alzey | 575 | 1915 |
| Zornheim | Mainz | 570 | 1938 |

## Pfalz

| Stationen | Kreis — Bezirksamt | Seite | Station seit |
|---|---|---|---|
| Alsenz N | Rockenhausen | 575 | 1902 |
| Annweiler N | Bergzabern | 567 | 1937 |
| Appenthal | Neustadt a. d. W. | 567 | 1937 |
| Bennhausen | Kirchheimbolanden | 569 | 1939 |
| Berg (Pfalz) | Germersheim | 566 | 1936 |
| Bergzabern N | Bergzabern | 567 | 1927 |
| Biedershausen | Zweibrücken | 577 | 1937 |
| Bienwaldmühle | Bergzabern | 566 | 1937 |
| Bottenbach | Pirmasens | 577 | 1937 |
| Brücken | Kusel | 575 | 1939 |
| Burgalben | Pirmasens | 577 | 1937 |
| Dirmstein | Frankenthal | 569 | 1910 |
| Duchroth N | Rockenhausen | 575 | 1902 |
| Dürkheim, Bad | Neustadt a. d. W. | 569 | 1913 |
| Eichelscheiderhof | Kusel | 575 | 1906 |
| Eppenbrunn | Pirmasens | 577 | 1941 |
| Falkenstein | Rockenhausen | 575 | 1921 |
| Fischbach b. Dahn | Pirmasens | 566 | 1937 |
| Fockenberg | Kaiserslautern | 575 | 1924 |
| Frankenthal N | Frankenthal | 569 | 1926 |
| Geinsheim | Neustadt a. d. W. | 567 | 1937 |
| Germersheim N | Germersheim | 567 | 1936 |
| Göllheim | Kirchheimbolanden | 569 | 1936 |
| Grünstadt S | Frankenthal | 569 | 1879 |
| Hauptstuhl N S | Kaiserslautern | 575 | 1899 |
| Heldenstein S | Neustadt a. d. W. | 567 | 1937 |
| Herfingerhof | Rockenhausen | 569 | 1911 |
| Hermersbergerhof | Bergzabern | 567 | 1937 |
| Herschweiler-Pettersheim | Kusel | 575 | 1937 |
| Hinterweidenthal S | Pirmasens | 566† | 1899 |
| Hochdorf | Ludwigshafen | 569 | 1935 |
| Hochspeyer N S | Kaiserslautern | 567 | 1899 |
| Höheischweiler | Pirmasens | 577 | 1930 |
| Hornbach | Zweibrücken | 577 | 1899* |
| Jägerthal N | Neustadt a. d. W. | 569 | 1937 |
| Johanniskreuz N S | Kaiserslautern | 567 | 1901 |
| Kaiserslautern (Stadt) | Kaiserslautern | 575 | 1879 |
| Kaiserslautern (Sender) N S | Kaiserslautern | 575† | 1939 |
| Kalmit | Landau | 567† | 1927 |
| Kandel | Germersheim | 567 | 1936 |
| Kirchheimbolanden | Kirchheimbolanden | 569 | 1941 |
| Kusel S | Kusel | 575 | 1901 |
| Landau | Landau | 567 | 1879 |
| Langmeil N | Rockenhausen | 575 | 1899 |
| Langmühle N | Pirmasens | 566 | 1937 |
| Lauterecken | Kusel | 575 | 1899 |
| Lautersheim | Kirchheimbolanden | 569 | 1932 |
| Leimen | Pirmasens | 577 | 1936 |
| Lindelbrunnerhof | Landau | 566 | 1937 |
| Ludwigshafen | Ludwigshafen | 567 | 1894 |
| Ludwigshafen-Mundenheim | Ludwigshafen | 567 | 1936 |
| Mannweiler | Rockenhausen | 575 | 1924 |
| Neustadt a. d. W. N S | Neustadt a. d. W. | 567 | 1916 |
| Oberotterbach | Bergzabern | 567 | 1936 |
| Ohlkorb | Kaiserslautern | 575 | 1920 |
| Pirmasens N S | Pirmasens | 577 | 1932 |
| Ramsen | Kirchheimbolanden | 569 | 1929 |
| Ramstein-Pottelbruch | Kaiserslautern | 575 | 1928 |
| Rhodt (Kästenberg) N S | Landau | 567 | 1927 |
| Rockenhausen | Rockenhausen | 575 | 1902 |
| Rülzheim | Germersheim | 567 | 1937 |
| Ruppertsecken N S | Rockenhausen | 575 | 1902 |
| Schallodenbach | Kaiserslautern | 575 | 1936 |
| Schmalfelderhof S | Rockenhausen | 575 | 1926 |
| Schwarzsohl | Kaiserslautern | 567 | 1937 |
| Seelen | Kusel | 575 | 1937 |
| Sembach | Rockenhausen | 575 | 1936 |
| Speyer N | Speyer | 567 | 1879 |
| Stetten N | Kirchheimbolanden | 569 | 1938 |
| Taubensuhl | Landau | 567 | 1903 |
| Trippstadt N | Kaiserslautern | 577 | 1908 |
| Wolfstein N | Kusel | 575 | 1933 |
| Zeselberg | Pirmasens | 577 | 1936 |
| Zweibrücken N | Zweibrücken | 577 | 1879 |

| Stationen | Bezirksamt Amtsbezirk | Seite | Station seit |
|---|---|---|---|
| **Saarland** | | | |
| Aßweiler . . . . . N S | St. Ingbert . . . . . | 577 | 1937 |
| Bebelsheim . . . . . | St. Ingbert . . . . . | 577 | 1937 |
| Bischmisheim . . . . . | Saarbrücken . . . . . | 577 | 1917 |
| Düppenweiler . . . . . | Merzig . . . . . | 578 | 1892* |
| Fürth . . . . . S | Ottweiler . . . . . | 577 | 1892 |
| Hemmersdorf . . . . . | Saarlautern . . . . . | 578 | 1903 |
| Heusweiler . . . . . | Saarbrücken . . . . . | 577 | 1892 |
| Höchsten . . . . . | Saarbrücken . . . . . | 577 | 1937 |
| Homburg . . . . . N | Homburg . . . . . | 577 | 1935 |
| Karlsbrunn . . . . N | Saarbrücken . . . . . | 577 | 1937 |
| Kleinblittersdorf . . . . | Saarbrücken . . . . . | 577 | 1932 |
| Lauterbach . . . . . | Saarbrücken . . . . . | 577 | 1936 |
| Lebach . . . . . N | Saarlautern . . . . . | 577 | 1929 |
| Limbach . . . . . | Saarlautern . . . . . | 577 | 1892 |
| Ludweiler . . . . . N | Saarbrücken . . . . . | 577 | 1909 |
| Marpingen . . . . N S | St. Wendel . . . . . | 577 | 1906* |
| Merzig . . . . . | Merzig . . . . . | 578 | 1892 |
| Oberbexbach . . . . . | Homburg . . . . . | 577 | 1936 |
| Oberthal . . . . . | St. Wendel . . . . . | 577 | 1930 |
| Quierschied . . . . . S | Saarbrücken . . . . . | 577 | 1922 |
| Saarbrücken (Flugh.) . . . | Saarbrücken . . . . . | 577 | 1939 |
| Saarbrücken (Schleuse) N | Saarbrücken . . . . . | 577 | 1939 |
| Saarlautern . . . . N S | Saarlautern . . . . . | 577 | 1897* |
| Schaumbergerhof . . . . | Ottweiler . . . . . | 577 | 1932 |
| Spieser Mühlental . N S | Ottweiler . . . . . | 577 | 1909 |
| St. Wendel . . . . . | St. Wendel . . . . . | 577 | 1937 |
| **Baden** | | | |
| Aach . . . . . N S | Stockach . . . . . | 565 | 1908 |
| Abrahamsbühl . . . N | Offenburg . . . . . | 566 | 1938 |
| Achern . . . . . | Bühl . . . . . | 566 | 1936 |
| Adelsheim . . . . . | Buchen . . . . . | 569 | 1908 |
| Allfeld . . . . . N | Mosbach . . . . . | 569 | 1936 |
| Altenburg . . . . . N | Waldshut . . . . . | 565 | 1937 |
| Altenheim . . . . . | Offenburg . . . . . | 566 | 1932 |
| Altheim . . . . . | Buchen . . . . . | 569 | 1936 |
| Badenweiler . . . . N S | Müllheim . . . . . | 565 | 1870 |
| Bärental . . . . . | Neustadt . . . . . | 565 | 1936 |
| Ballenberg . . . . . | Mosbach . . . . . | 569 | 1936 |
| Balsbach . . . . . N | Mosbach . . . . . | 569 | 1936 |
| Bammental . . . . . | Heidelberg . . . . . | 569 | 1936 |
| Bannholz . . . . . N | Waldshut . . . . . | 565 | 1936 |
| Belchenhaus . . . N S | Lörrach . . . . . | 565 | 1938 |
| Bernau-Goldbach . . . . | Neustadt . . . . . | 565 | 1936 |
| Bernau-Kaisershaus N | Neustadt . . . . . | 565 | 1884 |
| Binningen . . . . . | Konstanz . . . . . | 565 | 1937 |
| Birkendorf . . . . N | Waldshut . . . . . | 565 | 1914 |
| Bodenhäusle . . . N S | Wolfach . . . . . | 566 | 1936 |
| Bodman . . . . . | Stockach . . . . . | 565 | 1936 |
| Bonndorf . . . . . S | Neustadt . . . . . | 565 | 1884 |
| Bruchsal . . . . . N | Bruchsal . . . . . | 567 | 1932 |
| Bubenbach . . . . N S | Neustadt . . . . . | 584 | 1910 |
| Buchen . . . . . | Buchen . . . . . | . | 1868 |
| Buchenbach . . . . N S | Freiburg . . . . . | 566 | 1936 |
| Bühl . . . . . | Bühl . . . . . | 566 | 1938 |
| Bühlerhöhe . . . . N | Bühl . . . . . | 566 | 1914 |
| Bühlertal . . . . . | Bühl . . . . . | 566 | 1936 |
| Bürchau . . . . . | Lörrach . . . . . | 565 | 1902 |
| Bütthof . . . . . N | Rastatt . . . . . | 566† | 1922 |
| Burgweiler . . . . . | Überlingen . . . . . | 584 | 1937 |
| Dettingen . . . . . | Konstanz . . . . . | 565 | 1936 |
| Diedesheim . . . . . S | Mosbach . . . . . | 569 | 1884 |
| Donaueschingen . . N S | Donaueschingen . . . . | 584† | 1871 |
| Dürrenbüchig . . . . . | Karlsruhe . . . . . | 567 | 1936 |
| Dürrheim, Bad . . N | Villingen . . . . . | 584 | 1929 |
| Durlach . . . . . | Karlsruhe . . . . . | 567 | 1925 |
| Eberbach . . . . . | Heidelberg . . . . . | 569 | 1886 |
| Eberfingen . . . . . | Waldshut . . . . . | 565 | 1936 |
| Ehrenstetten . . . . . | Freiburg . . . . . | 566 | 1938 |
| Eichstetten . . . . . | Freiburg . . . . . | 566 | 1936 |
| Eimeldingen . . . . . | Lörrach . . . . . | 565 | 1936 |
| Ellmendingen . . . . . | Pforzheim . . . . . | 567 | 1936 |
| Elsenz . . . . . N | Sinsheim . . . . . | 569† | 1885 |
| Emmendingen . . . . . | Emmendingen . . . . | 566 | 1936 |
| Eppingen . . . . . N | Sinsheim . . . . . | 569 | 1923 |
| Ettenheimmünster . . . . | Lahr . . . . . | 566 | 1938 |
| Ettlingen . . . . . | Karlsruhe . . . . . | 567 | 1937 |
| Eubigheim . . . . N | Buchen . . . . . | 569 | 1936 |
| Feldberg . . . . . N S R | Neustadt . . . . . | 565/605† | 1884 |
| Feldbergerhof . . . . . | Neustadt . . . . . | 565 | 1884* |
| Forchheim . . . . . | Karlsruhe . . . . . | 566 | 1923 |
| Freiburg (Bot. Inst.) . . . | Freiburg . . . . . | . | 1933 |
| Freiburg (Flugh.) . N S | Freiburg . . . . . | 566† | 1939 |
| Freiolsheim . . . . . | Rastatt . . . . . | 567 | 1938 |
| Friedingen . . . . . | Konstanz . . . . . | 565 | 1936 |
| Friedrichsheim . . N | Müllheim . . . . . | 565† | 1925 |
| Friesenheim . . . . . | Lahr . . . . . | 566 | 1936 |
| Furtwangen . . . . N S | Donaueschingen . . . . | 584† | 1908 |
| Gailingen . . . . . | Konstanz . . . . . | 565 | 1937 |
| Gebirg . . . . . N | Offenburg . . . . . | 566 | 1939 |
| Geisingen . . . . . | Donaueschingen . . . . | 584 | 1936 |
| Gengenbach . . . . N | Offenburg . . . . . | 566† | 1887 |
| Gerlachsheim . . . N | Tauberbischofsheim . . | 573 | 1912 |
| Göbrichen . . . . . | Pforzheim . . . . . | 567 | 1936 |
| Görwihl . . . . . | Säckingen . . . . . | 565 | 1936 |
| Graben . . . . . | Karlsruhe . . . . . | 567 | 1936 |
| Grezhausen . . . . N | Freiburg . . . . . | 566 | 1936 |
| Grießen . . . . . | Waldshut . . . . . | 565 | 1936 |
| Haslach . . . . . | Wolfach . . . . . | 566 | 1936 |
| Hattenweiler . . . N | Überlingen . . . . . | 565 | 1937 |
| Heidelberg . . . . . | Heidelberg . . . . . | 569† | 1871 |
| Heiligenberg . . . N S | Überlingen . . . . . | 565 | 1884 |
| Heitersheim . . . . . | Müllheim . . . . . | 565 | 1936 |
| Hemsbach . . . . . | Mannheim . . . . . | 569 | 1939 |
| Herrenwies . . . . S | Bühl . . . . . | 566 | 1884 |
| Hinterheubronn . . . . | Lörrach . . . . . | 565 | 1936 |
| Hirschlanden . . . . . | Stockach . . . . . | 565 | 1939 |
| Höchenschwand . . . . | Waldshut . . . . . | . | 1868 |
| Hofsgrund . . . . . | Freiburg . . . . . | 566 | 1884 |
| Hohentengen . . . . . | Waldshut . . . . . | 565 | 1938 |
| Hohenwettersbach . . . . | Karlsruhe . . . . . | 567 | 1941 |
| Horben . . . . . | Freiburg . . . . . | 566 | 1936 |
| Horn . . . . . | Konstanz . . . . . | 565 | 1939 |
| Hornberg . . . . . | Wolfach . . . . . | 566 | 1936 |
| Hornisgrinde . . . . S | Bühl . . . . . | 566 | 1931 |
| Horrenberg . . . . . | Heidelberg . . . . . | 567 | 1936 |
| Hütten . . . . . | Säckingen . . . . . | 565 | 1937 |
| Ilmspan . . . . . | Tauberbischofsheim . . . | 573 | 1936 |
| Immenstaad . . . N | Überlingen . . . . . | 565 | 1929 |
| Itterkraftwerk . . N | Heidelberg . . . . . | 569 | 1923 |
| Kadelburg . . . . . | Waldshut . . . . . | 565 | 1939 |
| Käsern . . . . . | Lörrach . . . . . | 565 | 1936 |
| Kaltenbronn . . . N S | Rastatt . . . . . | 568† | 1884 |
| Kandern . . . . . | Lörrach . . . . . | 565 | 1936 |
| Karlsruhe-Durlach siehe bei Durlach | | | |
| Karlsruhe (Flugh.) . N S | Karlsruhe . . . . . | 567† | 1937 |
| Karlsruhe (Hochsch.) . . . | Karlsruhe . . . . . | . | 1868 |
| Katharinenhöhe . . . . . | Villingen . . . . . | 584 | 1928 |
| Kembach . . . . . | Tauberbischofsheim . . . | 573 | 1936 |
| Keppenbach . . . N S | Emmendingen . . . . | 566 | 1884 |
| Königschaffhausen . N | Emmendingen . . . . | 566 | 1936 |
| Königsfeld . . . . . | Villingen . . . . . | 567 | 1908 |
| Königstuhl . . . . N S | Heidelberg . . . . . | 569 | 1881* |
| Kohlhof . . . . . | Heidelberg . . . . . | 569 | 1889 |
| Konstanz . . . . . | Konstanz . . . . . | 565 | 1941 |
| Krenkingen . . . . . | Waldshut . . . . . | 565 | 1936 |
| Külsheim . . . . . | Tauberbischofsheim . . . | 573 | 1936 |
| Ladenburg . . . . N S | Mannheim . . . . . | 569 | 1934 |
| Langenbrand . . . N | Rastatt . . . . . | 566 | 1885 |
| Legelshurst . . . . . | Kehl . . . . . | 566 | 1937 |
| Lenzkirch . . . . . | Neustadt . . . . . | 565 | 1941 |
| Löcherberg . . . . N S | Offenburg . . . . . | 566 | 1908 |
| Löffingen . . . . . | Neustadt . . . . . | 565 | 1936 |
| Lörrach . . . . . N | Lörrach . . . . . | 565 | 1936 |
| Mainau . . . . . | Konstanz . . . . . | 565 | 1885 |
| Mannheim (Stadt) . . . . | Mannheim . . . . . | 569 | 1868 |
| Mannheim-Sandhofen N | Mannheim . . . . . | 569 | 1938 |
| Meersburg . . . . . | Überlingen . . . . . | . | 1868 |
| Möggingen . . . . . | Konstanz . . . . . | 565 | 1936 |
| Muggensturm . . . . . | Rastatt . . . . . | 566 | 1936 |
| Nack . . . . . | Waldshut . . . . . | 565 | 1937 |
| Neckarbischofsheim . . . | Sinsheim . . . . . | 569 | 1909 |
| Neuenburg . . . . . | Lörrach . . . . . | 565 | 1936 |

| Stationen | Amtsbezirk Kreis | Seite | Station seit |
|---|---|---|---|
| Neuhaus | Rastatt | 566 | 1922 |
| Neuhausen b. Engen | Konstanz | 565 | 1939 |
| Neunkirchen | Mosbach | 569 | 1937 |
| Neusatzeck | Bühl | 566 | 1936 |
| Neustadt i. Schwarzw. | Neustadt | 565 | 1937 |
| Nordrach S | Offenburg | 566 | 1908 |
| Nordschwaben | Säckingen | 565 | 1936 |
| Nordweil N | Emmendingen | 566 | 1936 |
| Nußbach S | Villingen | 566 | 1884 |
| Oberdielbach N S | Mosbach | 569 | 1920 |
| Oberglottertal | Freiburg | 566 | 1936 |
| Oberharmersbach N | Offenburg | 566 | 1910 |
| Oberkirch | Offenburg | 566 | 1936 |
| Oberkirnach N S | Villingen | 584 | 1938 |
| Obermünstertal N S | Müllheim | 566 | 1884 |
| Oberöwisheim | Bruchsal | 567 | 1936 |
| Oberprechtal | Wolfach | 566 | 1909 |
| Oberried | Freiburg | 566 | 1936 |
| Oberrotweil | Freiburg | 566 | 1907 |
| Oberwinden | Emmendingen | 566 | 1937 |
| Oberwolfach N | Wolfach | 566 | 1936 |
| Östringen | Bruchsal | 567 | 1936 |
| Oppenau | Offenburg | 566 | 1936 |
| Ottenau | Rastatt | 566 | 1937 |
| Ottenheim N | Lahr | 566 | 1936 |
| Ottoschwanden | Emmendingen | 566 | 1936 |
| Owingen | Überlingen | 565 | 1936 |
| Pforzheim N S | Pforzheim | 568† | 1898 |
| Präg N | Lörrach | 565 | 1936 |
| Pülfringen N S | Tauberbischofsheim | 573 | 1901 |
| Radolfzell | Konstanz | 565 | 1941 |
| Rastatt N | Rastatt | 566 | 1936 |
| Reichenau | Konstanz | 565 | 1936 |
| Reilingen | Mannheim | 567 | 1932 |
| Reutehof | Waldshut | 565 | 1938 |
| Rheinfelden | Lörrach | 565 | 1937 |
| Riedöschingen N | Donaueschingen | 584 | 1936 |
| Rielasingen N S | Konstanz | 565† | 1911 |
| Rineck | Mosbach | 569 | 1912 |
| Rippoldsau, Bad | Wolfach | 566 | 1884 |
| Rohrdorf | Stockach | 584 | 1936 |
| Rorgenwies N | Stockach | 565 | 1936 |
| Rothaus | Neustadt | 565 | 1938 |
| Ruit | Karlsruhe | 567 | 1910 |
| Rust | Lahr | 566 | 1936 |
| Säckingen N | Säckingen | 565 | 1936 |
| Salem | Überlingen | 565 | 1937 |
| Sallneck | Lörrach | 565 | 1936 |
| Schauinsland | Freiburg | 566 | 1932 |
| Schelzberg | Bühl | 566 | 1939 |
| Schielberg N | Karlsruhe | 567 | 1884 |
| Schiltach N | Wolfach | 566† | 1884 |
| Schliengen | Müllheim | 565 | 1936 |
| Schlossau | Mosbach | 573 | 1936 |
| Schluchsee N S | Neustadt | 565 | 1936 |
| Schönbrunn | Heidelberg | 569 | 1937 |
| Schopfheim | Lörrach | 565 | 1936 |
| Schwackenreute | Stockach | 565 | 1936 |
| Schwarzenbruch | Wolfach | 566 | 1938 |
| Schweighausen | Emmendingen | 566 | 1936 |
| Schweigmatt N S | Lörrach | 565† | 1902* |
| Schwetzingen | Mannheim | 567 | 1937 |
| Seebach | Bühl | 566 | 1939 |
| Seelbach N | Lahr | 566 | 1908 |
| Segeten N S | Waldshut | 565 | 1884 |
| Sinsheim | Sinsheim | 569 | 1926 |
| Sohl N | Überlingen | 565 | 1939 |
| Spechbach | Heidelberg | 569 | 1937 |
| St. Blasien N S | Neustadt | 565 | 1902 |
| St. Peter N S | Freiburg | 566 | 1886 |
| St. Wilhelm N S | Freiburg | 566 | 1937 |
| Stetten b. Engen | Donaueschingen | 565 | 1938 |
| Stockach | Stockach | 565 | 1936 |
| Stollhofen N | Bühl | 566 | 1936 |
| Sulzburg | Müllheim | 565 | 1939 |
| Talheim b. Engen | Konstanz | 565 | 1937 |
| Tennenbronn | Villingen | 566 | 1938 |
| Tiefenbronn N | Pforzheim | 568 | 1884 |
| Titisee N S | Neustadt | 565 | 1884 |
| Todtmoos N | Säckingen | 565 | 1884 |
| Todtnauberg | Neustadt | 565 | 1936 |
| Triberg | Villingen | 566† | 1906* |
| Überlingen | Überlingen | 565 | 1939 |
| Unterschefflenz | Mosbach | 569 | 1937 |
| Unterstmatt N | Bühl | 566† | 1913* |
| Urach | Donaueschingen | 584 | 1937 |
| Urnau S | Konstanz | 565 | 1936 |
| Villingen (Eichenstr.) | Villingen | 584 | 1937 |
| Vogelbach | Müllheim | 565 | 1936 |
| Waghäusel | Bruchsal | 567 | 1936 |
| Waldau | Neustadt | . | 1936 |
| Waldkirch S | Emmendingen | 566 | 1938 |
| Waldshut N | Waldshut | 565 | 1936 |
| Werbach N | Tauberbischofsheim | 573 | 1936 |
| Wertheim | Tauberbischofsheim | . | 1868 |
| Wiesloch N | Heidelberg | 567 | 1932 |
| Wilhelmsfeld | Heidelberg | 569 | 1939 |
| Windegg | Stockach | 565 | 1938 |
| Wintereck | Bühl | 566 | 1936 |
| Wolpadingen | Säckingen | 565 | 1938 |
| Wyhlen | Lörrach | 565 | 1936 |
| Zarten | Freiburg | 566 | 1938 |

## Württemberg

| Stationen | Amtsbezirk Kreis | Seite | Station seit |
|---|---|---|---|
| Abtsgmünd N S | Aalen | 568† | 1907* |
| Adelberg | Göppingen | 568 | 1936 |
| Adelmannsfelden | Aalen | 568 | 1936 |
| Adolzfurt | Öhringen | 569 | 1937 |
| Altshausen | Saulgau | 564 | 1936 |
| Backnang N | Backnang | 568† | 1936 |
| Baiersbronn N S | Freudenstadt | 566† | 1923 |
| Balingen | Balingen | 567 | 1924 |
| Bebenhausen | Tübingen | 567 | 1825* |
| Bermaringen | Ulm | 585 | 1893 |
| Bernloch | Münsingen | 584 | 1936 |
| Bernstadt | Ulm | 585 | 1936 |
| Besenfeld | Freudenstadt | 568† | 1901 |
| Biberach N S | Biberach | 585† | 1830* |
| Bickelsberg N S | Balingen | 567 | 1936 |
| Bieringen | Künzelsau | 569 | 1936 |
| Bitz N | Balingen | 584 | 1895 |
| Blitzenreute | Ravensburg | 564 | 1937 |
| Bodnegg | Ravensburg | 564 | 1936 |
| Böblingen N | Böblingen | 568† | 1906 |
| Bönnigheim N | Ludwigsburg | 568† | 1825* |
| Böttingen N | Tuttlingen | 584 | 1888 |
| Bopfingen N S | Aalen | 586 | 1887 |
| Burgfelden S | Balingen | 567 | 1906 |
| Crailsheim | Crailsheim | 569 | 1938 |
| Dätzingen | Böblingen | 568 | 1937 |
| Deckenpfronn S | Calw | 568 | 1936 |
| Degerloch | Stuttgart | 568 | 1928 |
| Dettingen am Albuch | Heidenheim | 585 | 1936 |
| Ditzenbach, Bad | Göppingen | 568 | 1936 |
| Dobel | Calw | 567 | 1888 |
| Dörzbach N | Künzelsau | 569 | 1936 |
| Dornstadt | Ulm | 585 | 1938 |
| Dornstetten S | Freudenstadt | 567 | 1911 |
| Dotternhausen N | Rottweil | 567 | 1936 |
| Dreifaltigkeitsberg N S | Tuttlingen | 567 | 1927 |
| Eberhardzell | Biberach | 585 | 1936 |
| Eglingen N S | Heidenheim | 586 | 1896 |
| Ehingen N S | Ehingen | 584 | 1897 |
| Eichelberg | Heilbronn | 568 | 1937 |
| Eichen | Biberach | 585 | 1928 |
| Ellwangen N S | Aalen | 569 | 1793* |
| Englisweiler | Biberach | 585 | 1932 |
| Ennabeuren | Münsingen | 585 | 1846* |
| Enzklösterle | Calw | 568 | 1936 |
| Eßlingen | Eßlingen | 568 | 1827* |
| Ettlenschieß N S | Ulm | 585 | 1897 |
| Eutingen | Horb | 567 | 1941 |
| Fellbach N | Waiblingen | 568 | 1910* |
| Finsterlohr | Mergentheim | 573 | 1937 |
| Fohrenbühl | Rottweil | 566 | 1937 |
| Forstweiler | Aalen | 586 | 1939 |
| Frankenhofen N | Ehingen | 584 | 1900 |
| Freudenstadt | Freudenstadt | . | 1824* |

# Stationsverzeichnis 1942

| Stationen | Kreis | Seite | Station seit |
|---|---|---|---|
| Frickenhofen | Backnang | 568 | 1936 |
| Fridingen N | Tuttlingen | 584 | 1924 |
| Friedrichshafen | Friedrichshafen | . | 1827* |
| Fürnsal N | Horb | 567 | 1937 |
| Gaildorf | Backnang | 568 | 1936 |
| Gammesfeld | Crailsheim | 569 | 1936 |
| Geifertshofen | Hall | 568 | 1936 |
| Geislingen | Göppingen | 568 | 1936 |
| Genkingen N S | Reutlingen | 584 | 1820* |
| Gerabronn N | Crailsheim | 569† | 1888 |
| Glatten | Freudenstadt | 567 | 1924 |
| Göppingen (Flugh.) | Göppingen | 568 | 1939 |
| Göppingen (Stadt) N S | Göppingen | 568† | 1908 |
| Großbottwar | Ludwigsburg | 568 | 1933 |
| Grünbühl N | Wangen | 564 | 1936 |
| Gründelhardt N S | Crailsheim | 569 | 1887 |
| Gündringen S | Horb | 568 | 1924 |
| Gundelsheim | Heilbronn | 569† | 1887 |
| Hayingen | Münsingen | 584 | 1936 |
| Heidenheim N S | Heidenheim | 585 | 1847 |
| Heilbronn N S | Heilbronn | 568 | 1827 |
| Heiligenwald | Rottweil | 567 | 1927 |
| Heimerdingen N | Leonberg | 568 | 1888 |
| Heimsheim | Leonberg | 568 | 1938 |
| Herbsthausen | Mergentheim | 573 | 1936 |
| Herrenalb-Gaistal S | Calw | 567 | 1894 |
| Herrenzimmern | Rottweil | 567 | 1937 |
| Heubach N S | Gmünd | 568 | 1925 |
| Hildrizhausen | Böblingen | 568 | 1911 |
| Hirschbronn | Biberach | 585 | 1932 |
| Hößlinswart S | Waiblingen | 568 | 1925 |
| Hohengehren N | Eßlingen | 568 | 1937 |
| Hohenhartsweiler | Backnang | 568 | 1938 |
| Hohenheim N S | Stuttgart | 568† | 1821* |
| Hohenstaufen N S | Göppingen | 568 | 1887 |
| Hüttisheim | Ulm | 585 | 1940 |
| Igelsberg | Freudenstadt | 568 | 1936 |
| Isny | Wangen | . | 1833* |
| Ittenhausen N S | Saulgau | 584 | 1936 |
| Jagstzell | Aalen | 569 | 1936 |
| Kerleweck | Hall | 568 | 1933 |
| Kirchberg (Iller) | Biberach | 585 | 1935 |
| Kirchberg (Jagst) | Crailsheim | 569 | 1936 |
| Kirchheim u. Teck | Nürtingen | 567 | 1938 |
| Kleinglattbach | Vaihingen | 568 | 1938 |
| Kniebis S | Freudenstadt | 566 | 1887* |
| Knittlingen | Vaihingen | 567 | 1927 |
| Kochendorf | Heilbronn | 569 | 1936 |
| Künzelsau N | Künzelsau | 568 | 1887 |
| Langenburg N S | Crailsheim | 569 | 1893 |
| Lauterburg N | Aalen | 568 | 1887 |
| Leupolz | Wangen | 564 | 1938 |
| Leutkirch N | Wangen | 585 | 1933 |
| Liebenzell, Bad | Calw | 568 | 1938 |
| Ludwigsburg (Autobahn) | Ludwigsburg | 568 | 1938 |
| Ludwigsburg (Stadtbad) | Ludwigsburg | 568 | 1827* |
| Mangoldsall | Öhringen | 568 | 1938 |
| Mariazell N | Rottweil | 567† | 1912 |
| Markgröningen | Ludwigsburg | 568 | 1923 |
| Maselheim | Biberach | 585 | 1931 |
| Mengen N | Saulgau | 584† | 1890* |
| Mergentheim, B. (Stadt) N S | Mergentheim | 573† | 1916 |
| Merklingen N | Ulm | 585 | 1936 |
| Meßstetten N | Balingen | 567 | 1937 |
| Metzingen | Reutlingen | 567 | 1921 |
| Missenhardt | Friedrichshafen | 564 | 1927 |
| Möckmühl N S | Heilbronn | 569 | 1887* |
| Mönchsberg N | Hall | 568 | 1926 |
| Mühlacker N | Vaihingen | 568 | 1920 |
| Münsingen N S | Münsingen | 584† | 1875 |
| Murrhardt N | Backnang | 568 | 1924 |
| Nagold N | Calw | 568 | 1911 |
| Nebringen N | Böblingen | 567 | 1920 |
| Neckarrems | Ludwigsburg | 568 | 1938 |
| Nehren | Tübingen | 567 | 1936 |
| Nellingen | Eßlingen | 568 | 1941 |
| Neuenbürg | Calw | 568 | 1936 |
| Neuenstadt a. K. | Heilbronn | 569 | 1936 |
| Neuffen N | Nürtingen | 567 | 1903* |
| Neuhausen ob Eck | Tuttlingen | 584 | 1937 |
| Neuhengstett N S | Calw | 568 | 1887 |
| Niedernau, Bad | Tübingen | 567 | 1936 |
| Niederstetten | Mergentheim | 573 | 1936 |
| Niederstotzingen | Ulm | 585† | 1913 |
| Nußdorf | Vaihingen | 568 | 1936 |
| Oberheimbach | Öhringen | 569 | 1937 |
| Oberndorf N S | Rottweil | 567 | 1936 |
| Obersteinbach N | Öhringen | 568 | 1937 |
| Obertal | Freudenstadt | 566 | 193 |
| Ochsenbach N | Vaihingen | 568 | 1936 |
| Ochsenhausen N | Biberach | 585 | 1858* |
| Oehringen | Oehringen | 568 | 1837* |
| Pfronstetten S | Münsingen | 584 | 1936 |
| Pleidelsheim | Ludwigsburg | 568 | 1937 |
| Plochingen | Eßlingen | 568 | 1936 |
| Prevorst | Heilbronn | 568 | 1898 |
| Queckbronn | Mergentheim | 573 | 1936 |
| Ravensburg N S | Ravensburg | 564† | 1839* |
| Reischenhof N | Biberach | 585 | 1913* |
| Renningen | Leonberg | 568 | 1936 |
| Reutlingen N | Reutlingen | 567 | 1853* |
| Riedlingen | Saulgau | 584 | 1924 |
| Ringingen | Ehingen | 585 | 1938 |
| Rot N | Biberach | 585 | 1846 |
| Rottweil N S | Rottweil | 567† | 1818* |
| Rückertsbronn N | Hall | 568 | 1927 |
| Ruhestein N S | Freudenstadt | 566 | 1889 |
| Sauggart | Ehingen | 584 | 1936 |
| Schainbach | Crailsheim | 569 | 1926 |
| Schemmerberg N | Biberach | 585 | 1925 |
| Schliffkopf | Freudenstadt | 566 | 1936 |
| Schömberg | Calw | 568 | 1889* |
| Schönhardt-Geißelhardt S | Hall | 568 | 1925 |
| Schönmünzach N S | Freudenstadt | 566 | 1923* |
| Schopfloch | Nürtingen | 567 | 1938 |
| Schorndorf N | Waiblingen | 568 | 1809* |
| Schramberg N | Rottweil | 566 | 1909 |
| Schrozberg | Crailsheim | 573 | 1936 |
| Schussenried N | Biberach | 564 | 1835* |
| Schwäb.-Hall (Flugh.) | Hall | 568 | 1939 |
| Schwäb.-Hall (Stadt) N | Hall | 568 | 1911 |
| Schwenningen N | Rottweil | 567 | 1928* |
| Seissen N S | Ulm | 585 | 1887 |
| Simmersfeld N S | Calw | 568 | 1914 |
| Sindringen | Oehringen | 568 | 1936 |
| Spaichingen | Tuttlingen | 567 | 1852* |
| Spielbach N | Crailsheim | 573 | 1896 |
| Sternenfels S | Vaihingen | 567 | 1896 |
| Stetten a. H. | Heilbronn | 568 | 1887 |
| St. Johann | Reutlingen | 584 | 1929 |
| Stuttgart | Stuttgart | . | 1792 |
| Stuttgart-Echterdingen N | Stuttgart | 568 | 1940 |
| Talheim b. Spaichingen | Tuttlingen | 584 | 1937 |
| Teinach, Bad | Calw | 568 | 1936 |
| Tieringen | Balingen | 584 | 1936 |
| Treherz | Wangen | 585 | 1937 |
| Tübingen N S | Tübingen | 567† | 1819* |
| Tuttlingen N S | Tuttlingen | 584 | 1829* |
| Ueberruh N | Wangen | 564† | 1909 |
| Ulm N S | Ulm | 585† | 1923* |
| Untergröningen | Gmünd | 568 | 1936 |
| Unterheinriet | Heilbronn | 568 | 1936 |
| Unterkochen | Aalen | . | 1936 |
| Waldenbuch N | Stuttgart | 567 | 1911 |
| Waldmannshofen | Mergentheim | 573 | 1913 |
| Waldsee N | Ravensburg | 564 | 1936 |
| Wangen (Kinderheilstätte) | Wangen | 564 | 1941 |
| Wangen i. Allg. (Realsch.) N S | Wangen | 564† | 1888 |
| Wart N | Calw | 568† | 1909 |
| Weil i. Schönbuch | Böblingen | 567 | 1911 |
| Weinsberg N | Heilbronn | 568 | 1841* |
| Wellendingen | Rottweil | 567 | 1939 |
| Welzheim N S | Waiblingen | 568 | 1839* |
| Westerheim N S | Münsingen | 585 | 1928 |
| Wiesensteig | Göppingen | 568 | 1938 |
| Wildbad-Sommerbg. N S | Calw | 568 | 1929 |
| Wildbad (Stadt) | Calw | 568 | 1937 |
| Wilhelmsdorf N | Ravensburg | 565 | 1898 |
| Wilhelmsheim S | Backnang | 568† | 1909 |
| Wimsheim | Leonberg | 568 | 1932 |
| Winnenden N | Waiblingen | 568 | 1903 |
| Winzeln | Rottweil | 567 | 1937 |
| Wolfegg S | Ravensburg | 564 | 1832* |
| Wolfschlugen | Nürtingen | 567 | 1937 |
| Wüstenrot | Heilbronn | . | 1888 |
| Wurzach | Wangen | 585 | 1936 |
| Zwieselberg S | Freudenstadt | 566 | 1896 |

## Hohenzollerische Lande

| Stationen | Kreis — Bezirksamt | Seite | Station seit |
|---|---|---|---|
| Ablach . . . . . S | Sigmaringen . . . . . | 584 | 1929 |
| Bärenthal . . . . . N | Sigmaringen . . . . . | 584 | 1892 |
| Betra . . . . . N S | Hechingen . . . . . | 567 | 1907 |
| Bingen . . . . . | Sigmaringen . . . . . | 584 | 1892 |
| Burladingen . . . . . | Hechingen . . . . . | . | 1931 |
| Doberatsweiler . . N S | Sigmaringen . . . . . | 564 | 1913* |
| Frohnstetten . . . N S | Sigmaringen . . . . . | 584 | 1911 |
| Habsthal . . . . . | Sigmaringen . . . . . | 584 | 1929 |
| Harthausen . . . . . | Sigmaringen . . . . . | 584 | 1892 |
| Hausen i. Killertal . . . . | Hechingen . . . . . | 567 | 1892 |
| Hechingen . . . . N S | Hechingen . . . . . | 567 | 1931 |
| Imnau . . . . . | Hechingen . . . . . | 567† | 1921 |
| Liggersdorf . . . . . | Sigmaringen . . . . . | 565 | 1892 |
| Otterswang . . . . N | Sigmaringen . . . . . | 584 | 1921 |
| Steinhilben . . . . . | Sigmaringen . . . . . | 584 | 1889 |
| Stetten u. H. . . . . S | Hechingen . . . . . | 584† | 1895 |
| Thanheim . . . . . | Hechingen . . . . . | 567 | 1892 |
| Trochtelfingen . . . N S | Sigmaringen . . . . . | 584 | 1930 |
| Veringenstadt . . . . S | Sigmaringen . . . . . | 584 | 1898 |
| Weilheim . . . . . | Hechingen . . . . . | 567 | 1892 |

## Unterfranken

| Stationen | Kreis — Bezirksamt | Seite | Station seit |
|---|---|---|---|
| Adelsberg . . . . . | Gemünden . . . . . | 572 | 1938 |
| Altbessingen . . . . . | Karlstadt . . . . . | 572 | 1937 |
| Aschaffenburg (Bauhof) S | Aschaffenburg . . . . . | 573† | 1879 |
| Aschaffenburg (Flußbauamt) | Aschaffenburg . . . . . | 573 | 1940 |
| Bergtheim . . . . N S | Würzburg . . . . . | 572† | 1899 |
| Bildhausen . . . . . | Kissingen . . . . . | 572 | 1937 |
| Bischbrunn . . . . . S | Marktheidenfeld . . . . | 573 | 1938 |
| Bischofsheim . . . . . | Haßfurt . . . . . | 572 | 1937 |
| Bocklet, Bad . . . . . | Kissingen . . . . . | 572 | 1936 |
| Breitenbuch . . . . N | Miltenberg . . . . . | 573 | 1922 |
| Breitsol . . . . . | Aschaffenburg . . . . . | 573 | 1941 |
| Brückenau . . . . N S | Brückenau . . . . . | 573 | 1899 |
| Bütthart . . . . . | Ochsenfurt . . . . . | 573 | 1936 |
| Bundorf . . . . . | Hofheim . . . . . | 570 | 1937 |
| Castell . . . . . | Gerolzhofen . . . . . | 572 | 1936 |
| Dettingen . . . . . | Alzenau . . . . . | 574 | 1926 |
| Dornau . . . . . | Obernburg . . . . . | 573 | 1937 |
| Echterspfahl . . . . . | Aschaffenburg . . . . . | 573 | 1937 |
| Effeldorf . . . . . | Kitzingen . . . . . | 572 | 1937 |
| Erbachshof . . . . . | Würzburg . . . . . | 573 | 1933 |
| Fatschenbrunn . . . . . | Haßfurt . . . . . | 572 | 1937 |
| Fladungen . . . . N . | Mellrichstadt . . . . . | 572 | 1904 |
| Frammersbach . . . . . | Lohr . . . . . | 573 | 1939 |
| Fuchsstadt . . . . . | Hofheim . . . . . | 572 | 1938 |
| Gädheim . . . . . | Haßfurt . . . . . | 572 | 1937 |
| Geroda . . . . . N S | Brückenau . . . . . | 573 | 1922 |
| Giebelstadt . . . . N . | Ochsenfurt . . . . . | 573 | 1936 |
| Gramschatz . . . . . | Karlstadt . . . . . | 572 | 1929 |
| Großostheim . . . . . | Aschaffenburg . . . . . | 573 | 1936 |
| Hafenpreppach . . . . . | Ebern . . . . . | 570 | 1937 |
| Hammelburg . . . . . | Hammelburg . . . . . | 573 | 1930 |
| Hasloch a. M. . . . . | Marktheidenfeld . . . . | 573 | 1914 |
| Haßfurt . . . . . N . | Haßfurt . . . . . | 572 | 1926 |
| Heigenbrücken . . N S | Aschaffenburg . . . . . | 573 | 1930 |
| Heiligkreuz . . . . . | Brückenau . . . . . | 573 | 1911 |
| Hesselbach . . . . . | Schweinfurt . . . . . | 572 | 1937 |
| Hessenthal . . . . N S | Aschaffenburg . . . . . | 573 | 1899 |
| Himmelthal . . . . N . | Obernburg . . . . . | 573 | 1926 |
| Hochrhön (Rhönhof) . . . | Mellrichstadt . . . . . | 572 | 1937 |
| Hofheim . . . . . N . | Hofheim . . . . . | 572 | 1936 |
| Holzkirchen . . . . . | Marktheidenfeld . . . . | 573 | 1900 |
| Hopferstadt . . . . . | Ochsenfurt . . . . . | 572 | 1937 |
| Hundsbach . . . . N S | Karlstadt . . . . . | 572 | 1900 |
| Jesserndorf . . . . . | Ebern . . . . . | 570 | 1937 |
| Karlstadt . . . . . | Karlstadt . . . . . | 572 | 1937 |
| Kissingen, Bad . . N S | Kissingen . . . . . | 573† | 1879 |
| Kitzingen (Stadt) . N S | Kitzingen . . . . . | 572 | 1897 |
| Königsberg i. B. . . . S | Hofheim . . . . . | 572 | 1937 |
| Königshofen i. Gr. . N S | Königshofen . . . . . | 572† | 1903 |
| Kreuzberg (Rhön) . N S | Neustadt a. S. . . . . | 573 | 1921 |
| Langenleiten . . . . . | Neustadt a. S. . . . . | 572 | 1937 |
| Lengfurt . . . . . | Marktheidenfeld . . . . | 573 | 1934 |
| Marbach . . . . . | Ebern . . . . . | 570 | 1937 |
| Maria Einsiedel . . N . | Marktheidenfeld . . . . | 573 | 1936 |
| Marktheidenfeld . . . . . | Marktheidenfeld . . . . | 573 | 1926 |
| Maßbach . . . . . | Kissingen . . . . . | 572 | 1937 |
| Mellrichstadt . . . . . | Mellrichstadt . . . . . | 572 | 1936 |
| Miltenberg . . . . . | Miltenberg . . . . . | 573 | 1932 |
| Mittelsinn . . . . N S | Gemünden . . . . . | 573† | 1897 |
| Modlos . . . . . | Brückenau . . . . . | 573 | 1937 |
| Mönchberg . . . . . | Obernburg . . . . . | 573 | 1936 |
| Motten . . . . . | Brückenau . . . . . | 555 | 1921 |
| Münnerstadt . . . . . | Kissingen . . . . . | 572 | 1933 |
| Münsterschwarzach . . . | Kitzingen . . . . . | 572 | 1914 |
| Neunkirchen . . . . . | Miltenberg . . . . . | 573 | 1930 |
| Neustadt a. S. . . . . | Neustadt a. S. . . . . | 572 | 1921 |
| Neuwirtshaus . . . N S | Hammelburg . . . . . | 573 | 1900 |
| Oberaltertheim . . . S | Würzburg . . . . . | 573 | 1937 |
| Oberlauringen . . . N . | Hofheim . . . . . | 572 | 1936 |
| Obernburg . . . . . | Obernburg . . . . . | 573 | 1937 |
| Oberschwappach . . . . | Haßfurt . . . . . | 572 | 1926 |
| Oberspiesheim . . . . . | Gerolzhofen . . . . . | 572 | 1936 |
| Oberthulba . . . . . | Hammelburg . . . . . | 573 | 1936 |
| Oberweißenbrunn . . . . | Neustadt a. S. . . . . | 572 | 1921 |
| Oberwestern . . . . . | Alzenau . . . . . | 574 | 1932 |
| Ochsenfurt . . . . . | Ochsenfurt . . . . . | 572 | 1904 |
| Örlenbach . . . . . | Kissingen . . . . . | 572 | 1937 |
| Prichsenstadt . . . . . | Gerolzhofen . . . . . | 572 | 1936 |
| Prüßberg . . . . . N S | Gerolzhofen . . . . . | 572 | 1901 |
| Rauenthal . . . . . | Aschaffenburg . . . . . | 573 | 1909 |
| Rechtenbach . . . N S | Lohr . . . . . | 573† | 1899 |
| Reckendorf . . . . . | Ebern . . . . . | 570 | 1936 |
| Rhönhaus . . . . . N S | Neustadt a. S. . . . . | 572/606 | 1899 |
| Rhönhof siehe Hochrhön | | | |
| Rieneck . . . . . N . | Gemünden . . . . . | 573 | 1926 |
| Rimpar . . . . . | Würzburg . . . . . | 572 | 1929 |
| Rohrbach . . . . . | Karlstadt . . . . . | 573 | 1937 |
| Rothenbuch . . . . . | Lohr . . . . . | 573 | 1936 |
| Rottenberg . . . . . | Aschaffenburg . . . . . | 574 | 1938 |
| Ruppertshütten . . . . . | Lohr . . . . . | 573 | 1930 |
| Sailershausen . . . . . | Haßfurt . . . . . | 572 | 1914 |
| Schneeberg . . . . N S | Miltenberg . . . . . | 573 | 1899 |
| Schollbrunn . . . . . | Marktheidenfeld . . . . | 573 | 1930 |
| Schweinfurt (El.-Werk) N S | Schweinfurt . . . . . | 572† | 1893 |
| Schweinfurt (Flugh.) . . . | Schweinfurt . . . . . | 572 | 1937 |
| Simonshof . . . . N S | Mellrichstadt . . . . . | 572† | 1891 |
| Sömmersdorf . . . . . | Schweinfurt . . . . . | 572 | 1937 |
| Sondernau . . . . . S | Neustadt a. S. . . . . | 572 | 1937 |
| Specke . . . . . N S | Ebern . . . . . | 570 | 1905 |
| Stadtprozelten . . . . . | Marktheidenfeld . . . . | 573 | 1937 |
| Stalldorf . . . . . | Ochsenfurt . . . . . | 573 | 1937 |
| Steinbach i. Ufr. . . . . | Lohr . . . . . | 573 | 1936 |
| Sulzdorf . . . . . | Königshofen . . . . . | 570 | 1936 |
| Thüngen . . . . . | Karlstadt . . . . . | 572 | 1937 |
| Unterleinach . . . N . | Würzburg . . . . . | 572 | 1937 |
| Urspringen üb. Lohr . . . | Marktheidenfeld . . . . | 573 | 1936 |
| Veitshöchheim . . . . . | Würzburg . . . . . | 572 | 1911 |
| Volkach . . . . . | Gerolzhofen . . . . . | 572 | 1937 |
| Waizenbach . . . . . | Hammelburg . . . . . | 573 | 1937 |
| Wargolshausen . . . . . | Neustadt a. S. . . . . | 572 | 1937 |
| Wasserlosen . . . . . | Hammelburg . . . . . | 572 | 1937 |
| Werneck . . . . . | Schweinfurt . . . . . | 572 | 1930 |
| Wiesen . . . . . | Lohr . . . . . | 573 | 1911 |
| Wildensee . . . . . | Obernburg . . . . . | 573 | 1936 |
| Würzburg (Aumühle) . . R | Würzburg . . . . . | ./606 | 1940 |
| Würzburg (Bahnhofstr.) . | Würzburg . . . . . | 572 | 1939 |
| Würzburg (Flughafen) . R | Würzburg . . . . . | 572 | 1936 |
| Würzburg (Heidingsfeld) . | Würzburg . . . . . | 572 | 1941 |
| Würzburg (Holzhof) . . R | Würzburg . . . . . | ./606 | 1931 |
| Würzburg (Phys. Inst.) N S | Würzburg . . . . . | 572† | 1880 |
| Würzburg (Wasserw. Zell) . | Würzburg . . . . . | 572 | 1940 |
| Zieglerfeld . . . . . | Hammelburg . . . . . | 573 | 1922 |

## Oberfranken

| Stationen | Bezirksamt | Seite | Station seit |
|---|---|---|---|
| Arnstein . . . . . N . . | Lichtenfels . . . . . | 570 | 1909 |
| Azendorf . . . . . | Kulmbach . . . . . | 571 | 1940 |
| Bamberg . . . . . N S . | Bamberg . . . . . | 572† | 1879 |
| Bayreuth (Flugh.) . N S . | Bayreuth . . . . . | 570 | 1940 |
| Berneck . . . . . N S . | Bayreuth . . . . . | 570 | 1915 |
| Biberbach . . . . . | Pegnitz . . . . . | 571 | 1937 |
| Birkenreuth . . . . . | Ebermannstadt . . . . | 571 | 1937 |
| Bischofsgrün . . . . . | Bayreuth . . . . . | 570 | 1942 |
| Bronn . . . . . | Pegnitz . . . . . | 571 | 1940 |
| Burgebrach . . . . N . . | Bamberg . . . . . | 572 | 1936 |
| Burkersdorf . . . . . | Lichtenfels . . . . . | 570 | 1937 |
| Busbach . . . . . N S . | Bayreuth . . . . . | 571 | 1900 |
| Coburg . . . . . N S . | Coburg . . . . . | 570 | 1883 |
| Creußen . . . . . N S . | Pegnitz . . . . . | 570 | 1902 |
| Ebensfeld . . . . . | Staffelstein . . . . . | 570 | 1937 |
| Ebersdorf . . . . . | Coburg . . . . . | 570 | 1937 |
| Ebrach . . . . . N S R | Bamberg . . . . . | 572/605 | 1899 |
| Eggolsheim . . . . N . . | Forchheim . . . . . | 571 | 1911 |
| Eichschlag . . . . . | Bayreuth . . . . . | 570 | 1937 |
| Fichtelberg . . . . . | Bayreuth . . . . . | 588 | 1936 |
| Freiahorn . . . . . | Pegnitz . . . . . | 571 | 1940 |
| Frenshof . . . . . | Bamberg . . . . . | 572 | 1938 |
| Friesen . . . . . | Bamberg . . . . . | 572 | 1937 |
| Gestungshausen . . . . . | Kronach . . . . . | 570 | 1907 |
| Glashütten . . . . . | Bayreuth . . . . . | 571 | 1937 |
| Gößweinstein . . . . S . | Pegnitz . . . . . | 571† | 1900 |
| Gräfenberg . . . . N S . | Forchheim . . . . . | 571 | 1899 |
| Großengsee . . . . . | Forchheim . . . . . | 571 | 1937 |
| Großheirath . . . . . | Coburg . . . . . | 570 | 1890 |
| Hallerstein . . . . . | Münchberg . . . . . | 542 | 1936 |
| Hannberg . . . . . | Höchstadt a. Aisch . . . | 571 | 1937 |
| Heiligenstadt . . . N S . | Ebermannstadt . . . . | 571 | 1916 |
| Heinersberg . . . . N S . | Rehau . . . . . | 542 | 1903 |
| Helmbrechts . . . . . | Münchberg . . . . . | 542 | 1931 |
| Herreth . . . . . | Staffelstein . . . . . | 570 | 1937 |
| Herzogenaurach . . . . . | Höchstadt a. Aisch . . . | 571 | 1938 |
| Hetzles . . . . . | Forchheim . . . . . | 571 | 1942* |
| Hochstahl . . . . . | Ebermannstadt . . . . | 571 | 1937 |
| Höchstadt . . . . N S . | Höchstadt a. Aisch . . . | 572† | 1902 |
| Hof (Stadt) . . . . N S R | Hof . . . . . | 542/603 | 1881 |
| Hollfeld . . . . . | Ebermannstadt . . . . | 571 | 1940 |
| Hohenpölz . . . . . | Ebermannstadt . . . . | 571 | 1940 |
| Honings . . . . . | Forchheim . . . . . | 571 | 1937 |
| Horlachen . . . . . | Münchberg . . . . . | 570 | 1942 |
| Hufeisen Waldhaus . . . | Pegnitz . . . . . | 571 | 1937 |
| Isling . . . . . | Lichtenfels . . . . . | 570 | 1937 |
| Kirchleus . . . . . N . . | Kulmbach . . . . . | 570 | 1936 |
| Kleintettau . . . . . | Kronach . . . . . | 570 | 1909 |
| Königsfeld . . . . N S . | Ebermannstadt . . . . | 571 | 1899 |
| Kronach . . . . . N S R | Kronach . . . . . | 570 | 1894 |
| Kulmbach . . . . . | Kulmbach . . . . . | 570† | 1899 |
| Kupferberg . . . . . | Stadtsteinach . . . . . | 570 | 1900 |
| Lahm . . . . . | Kronach . . . . . | 570 | 1936 |
| Lettenreuth . . . . . | Lichtenfels . . . . . | 570 | 1937 |
| Leupoldsgrün . . . . . | Hof . . . . . | 542 | 1936 |
| Leupoldstein . . . N S . | Pegnitz . . . . . | 571 | 1903 |
| Lichtenfels . . . . . S . | Lichtenfels . . . . . | 570 | 1937 |
| Lindach . . . . . | Bamberg . . . . . | 571 | 1937 |
| Ludwag . . . . . R | Bamberg . . . . . | 570/605 | 1903 |
| Ludwigsstadt . . . N . . | Kronach . . . . . | 543 | 1924 |
| Lübnitz . . . . . | Münchberg . . . . . | 570 | 1899 |
| Marktleugast . . . N S . | Stadtsteinach . . . . . | 570 | 1907 |
| Marktleuthen . . . N . . | Wunsiedel . . . . . | 538 | 1900 |
| Marktredwitz . . . . . | Wunsiedel . . . . . | 538 | 1936 |
| Merkendorf . . . . . | Bamberg . . . . . | 570 | 1937 |
| Mittlere Schnaid . . . . | Kronach . . . . . | 570 | 1936 |
| Mönchröden . . . . . | Coburg . . . . . | 570 | 1939 |
| Mosenberg . . . . N S R | Pegnitz . . . . . | 571/605† | 1909 |
| Münchberg . . . . N S . | Münchberg . . . . . | 542 | 1899 |
| Naila . . . . . N . . | Naila . . . . . | 542 | 1931 |
| Neudrossenfeld . . . . . | Kulmbach . . . . . | 570 | 1937 |
| Neuenmarkt . . . . . | Kulmbach . . . . . | 570 | 1937 |
| Nordhalben . . . . . | Kronach . . . . . | 570† | 1920 |
| Oberkotzau . . . . . | Hof . . . . . | 542 | 1937 |
| Ölschnitz . . . . . N S . | Münchberg . . . . . | 570 | 1937 |
| Ottowind . . . . . | Coburg . . . . . | 570 | 1891 |
| Pegnitz . . . . . | Pegnitz . . . . . | 571 | 1925 |
| Plech . . . . . | Pegnitz . . . . . | 571 | 1910 |
| Pottenstein . . . . . | Pegnitz . . . . . | 571 | 1940 |
| Presseck . . . . . | Stadtsteinach . . . . . | 570 | 1910 |
| Regnitzlosau . . . . . | Rehau . . . . . | 542 | 1936 |
| Reuth . . . . . S . | Forchheim . . . . . | 571 | 1918 |
| Rodeck . . . . . N S R | Naila . . . . . | 570/605 | 1936 |
| Roßfeld . . . . . N S . | Coburg . . . . . | 570 | 1908 |
| Rothenkirchen . . N S . | Kronach . . . . . | 570 | 1912 |
| Schirnding . . . . . | Wunsiedel . . . . . | 538 | 1901 |
| Schneeberg . . . . . | Wunsiedel . . . . . | 570 | 1941 |
| Schönwald . . . . N S . | Rehau . . . . . | 542† | 1909 |
| Selb . . . . . | Selb . . . . . | 538 | 1921 |
| Seßlach . . . . . | Staffelstein . . . . . | 570 | 1936 |
| Stadelhofen . . . . . | Bamberg . . . . . | 571 | 1940 |
| Steinbach b. G. . . N S . | Naila . . . . . | 570 | 1895 |
| Steinbach a. Wald . N S R | Kronach . . . . . | 570/605 | 1920 |
| Steinwiesen . . . . . S . | Kronach . . . . . | 570 | 1911 |
| Tannfeld . . . . . | Kulmbach . . . . . | 571 | 1940 |
| Teuschnitz . . . . . | Kronach . . . . . | 570 | 1920 |
| Thierstein . . . . . | Wunsiedel . . . . . | 538 | 1937 |
| Thurnau . . . . . | Kulmbach . . . . . | 570 | 1927 |
| Tiefenellern . . . . . S . | Bamberg . . . . . | 570 | 1940 |
| Tremersdorf . . . . N S R | Coburg . . . . . | 570/605 | 1925 |
| Trockau . . . . . N S . | Pegnitz . . . . . | 571 | 1909 |
| Truppach . . . . . | Bayreuth . . . . . | 571 | 1940 |
| Unterhartmannsreuth . . | Hof . . . . . | 542 | 1936 |
| Viereth . . . . . | Bamberg . . . . . | 572 | 1901 |
| Vierzehnheiligen . . N . . | Staffelstein . . . . . | 570 | 1915 |
| Waischenfeld . . . . . | Ebermannstadt . . . . | 571 | 1936 |
| Waldstein . . . . . N S . | Münchberg . . . . . | 542† | 1909 |
| Warmensteinach . . . . . | Bayreuth . . . . . | 570 | 1902* |
| Wartenfels . . . . N S . | Stadtsteinach . . . . . | 570 | 1937 |
| Wattendorf . . . . . | Bamberg . . . . . | 570 | 1937 |
| Weidenberg . . . . N . . | Bayreuth . . . . . | 570 | 1902 |
| Weismain . . . . . | Lichtenfels . . . . . | 570 | 1937 |
| Weißenhaider Mühle . . . | Wunsiedel . . . . . | 538 | 1938 |
| Weißenstadt . . . N . . | Wunsiedel . . . . . | 538 | 1938 |
| Wolfsberg-Untertrubach . | Pegnitz . . . . . | 571 | 1940 |
| Wonsees . . . . . | Ebermannstadt . . . . | 571 | 1936 |
| Wüstenbuch . . . . . | Bamberg . . . . . | 572 | 1937 |
| Wunsiedel . . . . N S . | Wunsiedel . . . . . | 538 | 1902 |
| Zapfendorf . . . . N . . | Staffelstein . . . . . | 570 | 1904 |
| Zentbechhofen . . . . . | Höchstadt a. Aisch . . . | 572 | 1937 |

## Mittelfranken

| Stationen | Bezirksamt | Seite | Station seit |
|---|---|---|---|
| Alesheim . . . . . | Weißenburg i. B. . . . . | 587 | 1927 |
| Altdorf . . . . . S . | Nürnberg . . . . . | 571 | 1906 |
| Ansbach-Katterbach N S . | Ansbach . . . . . | 571† | 1914 |
| Appenfelden . . . . . | Scheinfeld . . . . . | 572 | 1940 |
| Auernheim . . . . . | Gunzenhausen . . . . . | 587 | 1937 |
| Böhmfeld . . . . . | Eichstätt . . . . . | 587 | 1938 |
| Bräuersdorf . . . . N S . | Neustadt a. Aisch . . . | 571 | 1899 |
| Burgbernheim . . . . . | Uffenheim . . . . . | 572 | 1937 |
| Burk . . . . . N S . | Dinkelsbühl . . . . . | 587 | 1921 |
| Colmberg . . . . . | Ansbach . . . . . | 587 | 1937 |
| Dinkelsbühl . . . . . R | Dinkelsbühl . . . . . | 586/606 | 1881 |
| Döckingen . . . . . | Gunzenhausen . . . . . | 587 | 1937 |
| Ehingen . . . . . | Dinkelsbühl . . . . . | 586 | 1932 |
| Eichstätt . . . . . N . . | Eichstätt . . . . . | 587 | 1901 |
| Elbersroth . . . . N . . | Feuchtwangen . . . . . | 587 | 1920 |
| Erlangen . . . . . N . R | Erlangen . . . . . | 571/605 | 1931 |
| Feucht . . . . . | Nürnberg . . . . . | 571 | 1937 |
| Feuchtwangen . . . . . | Feuchtwangen . . . . . | 586† | 1901 |
| Frankenberg . . . . . | Uffenheim . . . . . | 572 | 1937 |
| Fürth i. B. . . . . | Fürth . . . . . | 571 | 1936 |
| Geiselwind . . . . . | Scheinfeld . . . . . | 572 | 1936 |
| Gleißenberg . . . . . | Scheinfeld . . . . . | 572 | 1938 |
| Gnotzheim . . . . . | Gunzenhausen . . . . . | 587 | 1904 |
| Götteldorf . . . . . | Ansbach . . . . . | 571 | 1938 |
| Greding . . . . . | Hilpoltstein . . . . . | 587 | 1936 |
| Großhabersdorf . . . . . | Fürth . . . . . | 571 | 1912 |
| Großweingarten . . . . . | Schwabach . . . . . | 571 | 1937 |
| Gunzenhausen . . N S . | Gunzenhausen . . . . . | 587 | 1910 |
| Hard . . . . . | Eichstätt . . . . . | 587 | 1938 |
| Heideck . . . . . | Hilpoltstein . . . . . | 571 | 1937 |
| Heiligenkreuz . . . . . | Hilpoltstein . . . . . | 587 | 1938 |
| Heilsbronn . . . . N . . | Ansbach . . . . . | 571 | 1904 |
| Herrieden . . . . . | Ansbach . . . . . | 587 | 1935 |
| Hersbruck . . . . N . . | Hersbruck . . . . . | 571 | 1933 |

| Stationen | Bezirksamt | Seite | Station seit |
|---|---|---|---|
| Hilpoltstein | Hilpoltstein | 571 | 1912 |
| Hohentrüdingen | Gunzenhausen | 586 | 1937 |
| Illesheim | Uffenheim | 572 | 1938 |
| Kalchreuth | Erlangen | 571 | 1937 |
| Karlsholz N S | Dinkelsbühl | 586 | 1937 |
| Kirchröttenbach | Lauf | 571 | 1937 |
| Krämersweiher N S | Nürnberg | 571 | 1897 |
| Krautostheim | Scheinfeld | 572 | 1937 |
| Langenzenn | Fürth | 571 | 1937 |
| Lauf a. Pegnitz | Lauf | 571 | 1937 |
| Leutershausen | Ansbach | 587 | 1937 |
| Linden b. Rothenburg | Rothenburg | 587 | 1937 |
| Marktbibart N S | Scheinfeld | 572 | 1912 |
| Markt Einersheim | Scheinfeld | 572 | 1899 |
| Markt Erlbach | Neustadt a. Aisch | 571 | 1937 |
| Mittelbüg | Nürnberg | 571 | 1934 |
| Mörnsheim | Eichstätt | 587 | 1937 |
| Mühlhof | Nürnberg | 571 | 1924 |
| Nassenfels S | Eichstätt | 587 | 1910 |
| Nennslingen | Weißenburg i. B. | 587 | 1915 |
| Neuendettelsau | Ansbach | 571 | 1937 |
| Neustadt a. Aisch N | Neustadt a. Aisch | 572 | 1915 |
| Nürnberg (Feuerw. West) | Nürnberg | 571 | 1899 |
| Nürnberg (Flugh.) N S R | Nürnberg | 571† | 1933 |
| Nürnberg-Schmausenbuck | siehe bei Schmausenbuck | | |
| Oberdachstetten N | Ansbach | 571 | 1899 |
| Obererlbach N S | Gunzenhausen | 571 | 1899 |
| Oberscheckenbach | Rothenburg | 573 | 1939 |
| Obersteinbach | Scheinfeld | 572 | 1934 |
| Österberg | Hilpoltstein | 587 | 1937 |
| Pommelsbrunn S | Hersbruck | 571 | 1899 |
| Prünst | Schwabach | 571 | 1937 |
| Ramsberg | Weißenburg i. B. | 571 | 1937 |
| Rapperszell S | Eichstätt | 587 | 1936 |
| Rauschenberg | Neustadt a. Aisch | 572 | 1937 |
| Rehlingen N S | Weißenburg i. B. | 587 | 1900 |
| Roßtal | Fürth | 571 | 1937 |
| Roth b. Nürnberg N | Schwabach | 571 | 1931 |
| Rothenburg o. d. T. N S R | Rothenburg | 573/606 | 1894 |
| Rothenstein | Weißenburg i. B. | 587 | 1937 |
| Rupprechtstegen | Hersbruck | 571 | 1915 |
| Schillingsfürst | Rothenburg | 586 | 1936 |
| Schmausenbuck | Nürnberg | 571 | 1911 |
| Schnelldorf | Feuchtwangen | 586 | 1937 |
| Schwabach | Schwabach | 571 | 1937 |
| Schwand | Schwabach | 571 | 1937 |
| Stöppach | Hersbruck | 571 | 1906 |
| Tanzenhaid | Neustadt a. Aisch | 571 | 1936 |
| Thalmässing N S | Hilpoltstein | 587 | 1911 |
| Triesdorf | Feuchtwangen | 587 | 1903 |
| Uffenheim N S | Uffenheim | 573† | 1936 |
| Voggendorf | Feuchtwangen | 587 | 1937 |
| Wassermungenau | Schwabach | 571 | 1934 |
| Wassertrüdingen | Dinkelsbühl | 586 | 1939 |
| Weinberg | Feuchtwangen | 587 | 1937 |
| Weißenburg N S R | Weißenburg i. B. | 571/605† | 1879 |
| Wernsbach | Schwabach | 571 | 1937 |
| Wilhelmsgreuth | Neustadt | 571 | 1937 |
| Windsheim N | Uffenheim | 572 | 1900 |
| Wörnitz N S | Rothenburg | 586 | 1899 |
| Worzeldorf N | Schwabach | 571 | 1901 |

## Oberpfalz

| Stationen | Bezirksamt | Seite | Station seit |
|---|---|---|---|
| Albertshofen | Parsberg | 588 | 1937 |
| Alletsried | Vohenstrauß | 588 | 1938 |
| Albersrieth | Neunburg v. W. | 589 | 1937 |
| Altenschwand | Neunburg v. W. | 589 | 1937 |
| Altenthann | Regensburg | 589 | 1937 |
| Amberg (Mariahilfsb.) N S | Amberg | 588† | 1879 |
| Amberg (Kulturbauamt) R | Amberg | 588/607 | 1910 |
| Auerbach i. Opf. S | Eschenbach | 571 | 1909 |
| Bärnau N S | Tirschenreuth | 588 | 1911 |
| Beratzhausen | Parsberg | 588 | 1937 |
| Brand i. Opf. N S R | Neustadt a. Waldnaab | 588/607† | 1899 |
| Bruck b. Nittenau N | Roding | 589 | 1899 |
| Burglengenfeld | Burglengenfeld | 588 | 1936 |
| Cham N S | Cham | 589† | 1909 |
| Dammelsdorf N | Eschenbach | 588 | 1938 |
| Daßwang N S R | Parsberg | 587/607† | 1899 |
| Degerndorf S | Parsberg | 588 | 1938 |
| Dieterskirchen N | Neunburg v. W. | 588 | 1901 |
| Dietfurt N | Riedenburg | 587 | 1916 |
| Edelsfeld N | Sulzbach-Rosenberg | 588 | 1909 |
| Egerer Waldhaus | Tirschenreuth | 538 | 1935 |
| Eichlberg | Parsberg | 588 | 1938 |
| Ensdorf | Amberg | 588 | 1937 |
| Erbendorf N S | Neustadt a. Waldnaab | 588 | 1911 |
| Eschenbach | Eschenbach | 588 | 1937 |
| Falkenstein i. Opf. N S R | Roding | 589 | 1928 |
| Flossenbürg N S | Neustadt a. Waldnaab | 588 | 1909 |
| Frechetsfeld | Sulzbach-Rosenberg | 571 | 1937 |
| Freudenberg S | Amberg | 588 | 1908 |
| Freystadt N | Neumarkt | 587 | 1937 |
| Furth i. Wald N | Cham | 589 | 1936 |
| Gibacht | Waldmünchen | 589 | 1936 |
| Gimpertshausen | Riedenburg | 587 | 1937 |
| Grafenkirchen N S | Cham | 588 | 1899 |
| Grafenwöhr | Eschenbach | 588 | 1914 |
| Griesbach | Tirschenreuth | 538 | 1937 |
| Großschönbrunn N | Amberg | 588 | 1934 |
| Hahnbach | Amberg | 588 | 1937 |
| Haid N S | Amberg | 571 | 1899 |
| Harting | Roding | 589 | 1934 |
| Heinersreuth N S | Eschenbach | 588 | 1899 |
| Hiltersried | Waldmünchen | 588 | 1937 |
| Hirschau | Amberg | 588 | 1939 |
| Hirschberg b. Beilngries | Beilngries | 587 | 1937 |
| Hirschwald | Amberg | 588 | 1937 |
| Hohenburg i. Opf. | Parsberg | 588 | 1937 |
| Kallmünz | Burglengenfeld | 588 | 1936 |
| Kastl i. Opf. | Neumarkt i. Opf. | 588 | 1939 |
| Kemnath N S | Kemnath | 588 | 1907 |
| Kemnather Waldhaus | Kemnath | 588 | 1936 |
| Kirchendemenreuth | Neustadt a. Waldnaab | 588 | 1937 |
| Kirchenreinbach | Sulzbach-Rosenberg | | 1938 |
| Klardorf | Burglengenfeld | 588 | 1941 |
| Köfering | Regensburg | 589 | 1937 |
| Kösseinehaus N S | Kemnath | 538 | 1915 |
| Kolmberg | Cham | 589 | 1937 |
| Kürn | Regensburg | 589 | 1937 |
| Laaber S | Neumarkt i. Opf. | 588 | 1905 |
| Laimerstadt | Riedenburg | 587 | 1939 |
| Leuchtenberg | Vohenstrauß | 588 | 1937 |
| Lohma N S R | Vohenstrauß | 588 | 1925 |
| Luisenhof | Eschenbach | 588 | 1939 |
| Mähring S | Tirschenreuth | 538 | 1899 |
| Maiersreuth | Tirschenreuth | 538† | 1901 |
| Mitterstahl | Neumarkt i. Opf. | 587 | 1938 |
| Mitterteich | Tirschenreuth | 538 | 1937 |
| Mühlhausen N | Neumarkt i. Opf. | 587 | 1932 |
| Nabburg | Nabburg | 588 | 1937 |
| Neubäu | Roding | 589 | 1937 |
| Neudorf | Neustadt a. Waldnaab | 588 | 1937 |
| Neumarkt i. Opf. N | Neumarkt i. Opf. | 571† | 1927 |
| Neunburg v. Wald | Neunburg v. Wald | 588 | 1893 |
| Neustadt a. Waldnaab S | Neustadt a. Waldnaab | 588 | 1937 |
| Nittenau-Bergham | Roding | 589 | 1937 |
| Oberfahrenberg N S | Vohenstrauß | 588 | 1915 |
| Oberwall | Neumarkt i. Opf. | 571 | 1938 |
| Oberzell | Roding | 589 | 1938 |
| Painten N | Parsberg | 588 | 1909 |
| Parksteinhütten | Neustadt a. Waldnaab | 588 | 1937 |
| Pechbrunn S | Tirschenreuth | 538 | 1899 |
| Pfrentsch | Vohenstrauß | 588 | 1942 |
| Pittersberg | Amberg | 588 | 1937 |
| Poppenreuth | Tirschenreuth | 538 | 1937 |
| Prennet S | Cham | 589 | 1939 |
| Pressath N | Eschenbach | 588 | 1894 |
| Pyrbaum N S | Neumarkt i. Opf. | 571 | 1909 |
| Regensburg-Obertraubling N | Regensburg | 589 | 1939 |
| Regenstauf N S | Regensburg | 589 | 1899 |
| Reichenau | Vohenstrauß | 588 | 1937 |
| Riedenburg S | Riedenburg | 587 | 1938 |
| Roding N | Roding | 589 | 1894 |
| Schiederhof | Regensburg | 589 | 1938 |
| Schmidmühlen N | Burglengenfeld | 588 | 1903 |
| Schönficht | Tirschenreuth | 588 | 1899 |
| Schönsee N S | Oberviechtach | 588 | 1897 |
| Schwandorf | Schwandorf | 588 | 1937 |
| Schwarzenfeld N | Nabburg | 588† | 1899 |
| Silberhütte | Tirschenreuth | 588 | 1913 |
| Steinwald-Waldhaus N | Kemnath | 588 | 1937 |
| Sulzbach-Rosenberg | Sulzbach-Rosenberg | 588 | 1899 |
| Taimering | Regensburg | 589 | 1936 |

## Stationsverzeichnis 1942

| Stationen | Bezirksamt | Seite | Station seit |
|---|---|---|---|
| Tännesberg | Vohenstrauß | 588 | 1938 |
| Tiefenbach | Waldmünchen | 588 | 1936 |
| Tirschenreuth N | Tirschenreuth | 588 | 1893 |
| Traitsching | Cham | 589 | 1899 |
| Trisching | Nabburg | 588 | 1937 |
| Traunfeld N | Neumarkt i. Opf. | 571 | 1909 |
| Undorf | Regensburg | 588 | 1936 |
| Ursensollen N S | Amberg | 588 | 1900 |
| Velburg N | Parsberg | 588 | 1910 |
| Vilseck | Amberg | 588 | 1937 |
| Waldmünchen N S R | Waldmünchen | 588/607† | 1899 |
| Waldsassen R | Tirschenreuth | 538/603 | 1937 |
| Walhalla | Regensburg | 589 | 1916 |
| Weiden N | Weiden | 588† | 1879 |
| Weidenthal S | Nabburg | 588 | 1937 |
| Weiherhammer N | Neustadt a. Waldnaab | 588 | 1917 |
| Wiesau S | Tirschenreuth | 588 | 1939 |
| Wildstein | Oberviechtach | 588 | 1936 |
| Winklarn | Oberviechtach | 588 | 1937 |
| Wolfsbuch | Riedenburg | 587 | 1938 |
| Wolfsegg | Regensburg | 588 | 1938 |
| Wörth a. D. N | Regensburg | 589 | 1904 |

## Niederbayern

| | | | |
|---|---|---|---|
| Abbach | Kelheim | 588 | 1937 |
| Aholfing | Straubing | 589 | 1936 |
| Aich i. Ndb. | Vilsbiburg | 593 | 1899 |
| Aiglsbach | Mainburg | 587 | 1942 |
| Althütte b. Rabenstein R | Regen | 589 | 1928 |
| Altschönau R | Grafenau | 592/604 | 1917 |
| Arberschutzhaus N | Regen | 588 | 1928 |
| Arnstorf | Eggenfelden | 591 | 1937 |
| Birnbach | Griesbach | 593 | 1899 |
| Bischofsreut S | Wolfstein | 538 | 1922 |
| Bodenmais N | Regen | 589 | 1933 |
| Brennes | Regen | 588 | 1928 |
| Buchenau N S | Regen | 589 | 1893 |
| Buchetberg | Deggendorf | 589 | 1934 |
| Büchling | Landau a. Isar | 589 | 1920 |
| Burgstall | Vilshofen | 592 | 1938 |
| Deggendorf S | Deggendorf | 589 | 1914 |
| Dietersburg | Pfarrkirchen | 591 | 1937 |
| Dingolfing N S | Dingolfing | 591 | 1919 |
| Duschlberg N S | Wegscheid | 592 | 1922 |
| Eggenfelden | Eggenfelden | 593† | 1879 |
| Egglham N | Pfarrkirchen | 591 | 1938 |
| Eggmühl N | Mallersdorf | 589 | 1899 |
| Eiberg | Pfarrkirchen | 593 | 1916 |
| Eichendorf | Landau a. Isar | 591 | 1935 |
| Eisenstein N S | Regen | 588† | 1893 |
| Englmar N S | Bogen | 589 | 1909 |
| Ergoldsbach N | Mallersdorf | 589 | 1913 |
| Essenbach S | Landshut | 591 | 1937 |
| Falkenberg | Eggenfelden | 591 | 1936 |
| Falkenstein (Schutzhaus) | Regen | 588 | 1933 |
| Finsterau (Forstamt) N | Wolfstein | 592 | 1935 |
| Forsthart | Vilshofen | 591 | 1938 |
| Frontenhausen | Vilsbiburg | 591 | 1935 |
| Fürstenstein | Passau | 592 | 1936 |
| Gangkofen N S | Eggenfelden | 593 | 1910 |
| Gattersberg | Kelheim | 589 | 1938 |
| Geibenstetten | Kelheim | 587 | 1908 |
| Geiselhöring | Mallersdorf | 589 | 1936 |
| Geisenhausen | Vilsbiburg | 591 | 1914 |
| Gotteszell N S | Viechtach | 589 | 1913 |
| Gottsdorf | Wegscheid | 594 | 1938 |
| Grafling | Deggendorf | 589 | 1926 |
| Griesbach i. Rottal | Griesbach | 593 | 1937 |
| Großer Arbersee | Regen | 588 | 1928 |
| Großmuß | Kelheim | 588 | 1938 |
| Grünberg | Straubing | 591 | 1938 |
| Gundihausen | Landshut | 591 | 1937 |
| Haberskirchen | Dingolfing | 591 | 1938 |
| Hagenau | Mallersdorf | 589 | 1936 |
| Haidenburg N S | Vilshofen | 591† | 1908 |
| Hausstein | Deggendorf | 591 | 1916 |
| Höhenstadt, Bad | Passau | 593 | 1938 |
| Höllenstein N | Kötzting | 589 | 1925 |
| Hohenbogen N S | Kötzting | 589 | 1904 |
| Hohenthann | Rottenburg | 589 | 1936 |
| Kachlet siehe Passau-Kachlet | | | |
| Kelheim N | Kelheim | 588 | 1937 |
| Kirchdorf i. Bay. Wald N S | Regen | 592 | 1899 |
| Kleiner Arbersee N S | Kötzting | 589 | 1913 |
| Klingenbrunn N | Grafenau | 592 | 1911 |
| Knappenreuth R | Wegscheid | 594/611 | 1936 |
| Kötzting N S | Kötzting | 589† | 1902 |
| Kreuzberg i. Bayr. Wald | Wolfstein | 592 | 1922 |
| Kringell | Passau | 592 | 1919 |
| Lam N | Kötzting | 589 | 1904 |
| Landau a. Isar N | Landau a. Isar | 591† | 1904 |
| Landshut | Landshut | 591† | 1879 |
| Langdorf | Regen | 589 | 1937 |
| Leopoldsreut N | Wolfstein | 592 | 1937 |
| Lichteneck | Grafenau | 592 | 1942 |
| Lohberg N S | Kötzting | 589 | 1930 |
| Ludmannsdorf N S | Rottenburg | 589† | 1900 |
| Mainburg | Mainburg | 587 | 1937 |
| Mainkofen R | Deggendorf | 589/607 | 1913 |
| Mauth N S | Wolfstein | 592 | 1921 |
| Metten N | Deggendorf | 589† | 1879 |
| Neuhaus a. Inn | Passau | 594 | 1937 |
| Neuhausen | Mainburg | 589 | 1930 |
| Neukirchen-Hl. Blut | Kötzting | 589 | 1936 |
| Neureichenau | Wolfstein | 594 | 1931 |
| Neusling | Vilshofen | 591 | 1938 |
| Neustadt a. D. N | Kelheim | 587 | 1910 |
| Oberfrauenwald N S | Wolfstein | 594† | 1919 |
| Oberfrohnstetten | Vilshofen | 591 | 1938 |
| Obergrainet | Wolfstein | 592 | 1941* |
| Oberhausen | Landau a. Isar | 591 | 1910 |
| Oberkirchberg | Vilsbiburg | 591 | 1909 |
| Obernzell N S | Wegscheid | 594 | 1896 |
| Oberried N S | Viechtach | 589† | 1893 |
| Oberroning | Rottenburg | 589 | 1937 |
| Oberwiesing (Dachsberg) | Bogen | 589 | 1937 |
| Oedwies | Viechtach | 589 | 1895 |
| Ortenburg N | Vilshofen | 592 | 1909 |
| Osterhofen N | Vilshofen | 591 | 1899 |
| Otterskirchen | Vilshofen | 592 | 1937 |
| Otzing | Deggendorf | 591 | 1937 |
| Passau-Kachlet N S | Passau | 592† | 1929 |
| Passau (Stadtbauamt) | Passau | 592 | 1935 |
| Pattendorf R | Rottenburg | 589/607 | 1935 |
| Pauluszell | Vilsbiburg | 591 | 1938 |
| Perlesreut | Wolfstein | 592 | 1936 |
| Pfarrkirchen N R | Pfarrkirchen | 593/611 | 1903 |
| Pfelling | Bogen | 589 | 1912 |
| Philippsreut N S | Wolfstein | 538 | 1903 |
| Pilgramsberg | Bogen | 589 | 1894 |
| Pocking | Griesbach | 593 | 1939 |
| Pörndorf N | Landshut | 591 | 1937 |
| Puchhausen N | Dingolfing | 589 | 1936 |
| Rabenstein | Regen | 589 | 1881 |
| Rachelsee (Diensth.) N S | Grafenau | 592 | 1915 |
| Regen S R | Regen | 589/607 | 1899 |
| Röhrnbach N S | Wolfstein | 592 | 1899 |
| Rohr | Rottenburg | 589 | 1937 |
| Rohrstetten N S | Deggendorf | 591 | 1913 |
| Roitham N | Passau | 592 | 1917 |
| Roßberg | Kötzting | 589 | 1938 |
| Rotthalmünster | Griesbach | 593 | 1936 |
| Ruderting N S | Passau | 592 | 1934 |
| Rusel-Irlmoos R | Deggendorf | 589/607 | 1918 |
| Schachten (Forsthaus) | Deggendorf | 589 | 1937 |
| Schareben S R | Viechtach | 589/607 | 1926 |
| Scheuereck S | Regen | 589 | 1926 |
| Schneiderberg | Dingolfing | 591 | 1938 |
| Schöfweg | Grafenau | 592 | 1921 |
| Schöllnach N | Deggendorf | 591 | 1910 |
| Schönau i. Ndb. N | Eggenfelden | 591 | 1902 |
| Schönberg i. Ndb. N | Grafenau | 592† | 1908 |
| Schweicklberg | Vilshofen | 591 | 1932 |
| Siegenburg | Kelheim | 587 | 1914 |
| Siegersdorf | Bogen | 589 | 1936 |
| Sigithann | Eggenfelden | 591 | 1938 |
| Silberberg | Regen | 589 | 1939 |
| Sonnen | Wolfstein | 594 | 1933 |
| Stallwang N S | Bogen | 589 | 1909 |
| Steinach b. Straubing | Straubing | 589 | 1912 |
| Steinbühl | Kötzting | 589 | 1937 |
| St. Oswald N S | Grafenau | 592 | 1911 |
| Straßkirchen | Straubing | 589 | 1899 |
| Straubing N S | Straubing | 589† | 1883 |
| Teisnach N | Viechtach | 589 | 1937 |
| Thyrnau | Passau | 594 | 1936 |

| Stationen | Bezirksamt | Seite | Station seit |
|---|---|---|---|
| Triftern | Pfarrkirchen | 593 | 1937 |
| Unterbreitenau | Regen | 589 | 1936 |
| Viechtach N S | Viechtach | 589 | 1894 |
| Vilsbiburg N | Vilsbiburg | 591 | 1909 |
| Waldhäuser S | Grafenau | 592 | 1893 |
| Waldkirchen | Wolfstein | 594 | 1921 |
| Wegscheid N S | Wegscheid | 594 | 1899 |
| Wiesenhof | Vilshofen | 591 | 1920 |
| Wiesing | Viechtach | 589 | 1937 |
| Windberg | Bogen | 589 | 1937 |
| Wittibreuth | Pfarrkirchen | 593 | 1938 |
| Witzelsberg | Vilshofen | 591 | 1919 |
| Würding N S | Pfarrkirchen | 593† | 1916 |
| Wurmannsquick N | Eggenfelden | 593 | 1899 |
| Zell | Regen | 589 | 1937 |
| Zwiesel N S | Regen | 589 | 1908 |
| Zwiesler Waldhaus N | Regen | 588 | 1916 |

## Oberbayern

| Stationen | Bezirksamt | Seite | Station seit |
|---|---|---|---|
| Achselschwang N S | Landsberg | 591 | 1916 |
| Achtal | Laufen | 593 | 1921 |
| Ackeralpe | Rosenheim | · | 1921 |
| Adelholzen, Bad | Traunstein | 593 | 1931 |
| Adelshausen | Schrobenhausen | 587 | 1937 |
| Adelshofen | Fürstenfeldbruck | 591 | 1937 |
| Aibling, Bad | Aibling | 592 | 1936 |
| Aich b. Moosburg | Freising | 591 | 1920 |
| Aichach | Aichach | 587 | 1928 |
| Ainring N | Laufen | 593 | 1938 |
| Albaching | Wasserburg | 592 | 1938 |
| Ammerland S | Wolfratshausen | 591 | 1937 |
| Andechs | Starnberg | 591 | 1897* |
| Apfeldorf N | Schongau | 586 | 1937 |
| Appertshofen | Ingolstadt | 587 | 1937 |
| Auerberg N | Schongau | 586 | 1901 |
| Aufkirchen | Erding | 590 | 1932 |
| Badersfeld | München | 591 | 1920 |
| Bauer in der Au N | Miesbach | 592 | 1903 |
| Baumgarten | Traunstein | 593 | 1937 |
| Bayersoien | Schongau | 590 | 1900 |
| Bayrischzell N | Miesbach | 592 | 1900 |
| Benediktbeuern | Tölz | 590 | 1891 |
| Berchtesgaden-Bischofswiesen N S R | Berchtesgaden | 593/610† | 1882 |
| Bernau N S R | Rosenheim | 593/610 | 1899 |
| Birkach | Ebersberg | 591 | 1921 |
| Böbing N | Schongau | 590 | 1913 |
| Brünnsteinhaus S | Rosenheim | 592 | 1928 |
| Burghausen R | Altötting | 593/610† | 1932 |
| Dachau N | Dachau | 591 | 1904 |
| Dasing | Friedberg | 587 | 1937 |
| Degerndorf N | Rosenheim | 592 | 1911 |
| Deisenhofen N R | München | 590/608 | 1929 |
| Dießen N S | Landsberg | 591 | 1910 |
| Dorfen N | Erding | 592 | 1911 |
| Dürrachtal | Tölz | 590 | 1939 |
| Dürrnhaar | München | 590 | 1937 |
| Eberfing | Weilheim | 591 | 1913 |
| Ebersberg N S | Ebersberg | 592† | 1900 |
| Eckbauer | Garmisch | 590 | 1933 |
| Egenburg | Friedberg | 591 | 1938 |
| Eglfing N | München | 590 | 1905 |
| Eibsee N | Garmisch | 590 | 1907 |
| Einsiedel S | Tölz | 590 | 1929 |
| Eitting | Erding | 590 | 1932 |
| Elmau S | Garmisch | 590 | 1928 |
| Endorf N S | Rosenheim | 592 | 1899 |
| Engelsberg N S | Traunstein | 593 | 1938 |
| Erding N S | Erding | 591 | 1910 |
| Erdweg | Dachau | 591 | 1915 |
| Erlmühle | Ebersberg | 590 | 1932 |
| Eschenlohe N | Garmisch | 590 | 1900 |
| Ettal N S | Garmisch | 590 | 1911 |
| Fall N S | Tölz | 590 | 1901 |
| Forstinning | Ebersberg | 591 | 1937 |
| Forst Kastl | Altötting | 592 | 1938 |
| Frasdorf | Rosenheim | 593 | 1920 |
| Freienried N | Friedberg | 587 | 1938 |
| Freising | Freising | 590 | 1934 |
| Frühling | Traunstein | 593 | 1939 |
| Fürstenfeldbruck S | Fürstenfeldbruck | 591† | 1899 |
| Gabersee N R | Wasserburg | 592/610 | 1934 |
| Gachenbach | Schrobenhausen | 587 | 1938 |
| Garching b. München | München | 590 | 1926 |
| Garmisch-Partenkirchen siehe bei Partenkirchen | | | |
| Geisenbrunn | Starnberg | 591 | 1937 |
| Geisenfeld N | Pfaffenhofen | 587 | 1911 |
| Glonn | Ebersberg | 592 | 1936 |
| Goldach R | Erding | 590/608 | 1920 |
| Gotzing R | Miesbach | 592/609 | 1929 |
| Grafrath | Fürstenfeldbruck | 591 | 1937 |
| Grainau N R | Garmisch | 590/608 | 1932 |
| Grattenbach N S R | Rosenheim | 593/610 | 1910 |
| Griesen | Garmisch | 590 | 1900 |
| Großlappen siehe München-Großlappen | | | |
| Großseeham N | Miesbach | 592 | 1916 |
| Grünbach | Erding | 591 | 1924 |
| Gundelsdorf | Aichach | 587 | 1901 |
| Haag i. Oberbayern N S | Wasserburg | 592 | 1896 |
| Haiming | Altötting | 593 | 1937 |
| Hallthurm S | Berchtesgaden | 593 | 1916 |
| Hammer | Traunstein | 593 | 1937 |
| Haspelmoor N | Fürstenfeldbruck | 591 | 1932 |
| Herrenchiemsee N | Traunstein | 593 | 1917 |
| Herzogsägmühle | Schongau | 586 | 1932 |
| Hindenburglinde (Zipfhäusl) | Berchtesgaden | 593 | 1937 |
| Hintersee N S | Berchtesgaden | 593† | 1899 |
| Hirschberghaus | Miesbach | 592 | 1922 |
| Hochgernhaus S | Traunstein | 593 | 1912 |
| Hochrieshütte | Rosenheim | 592 | 1937 |
| Höllriegelskreuth | München | 590 | 1932 |
| Hohenaschau | Rosenheim | 593 | 1893 |
| Hohenkammer | Freising | 591 | 1932 |
| Hohenpeißenberg N S | Schongau | 590† | 1781 |
| Holzhausen N | Landsberg | 587 | 1900 |
| Hüll | Pfaffenhofen | 587 | 1926 |
| Icking | Wolfratshausen | 590 | 1932 |
| Ilsank S | Berchtesgaden | 593 | 1916 |
| Ingolstadt-Haunwöhr | Ingolstadt | 587 | 1914 |
| Ingolstadt-Manching | Ingolstadt | 587 | 1937 |
| Ingolstadt (Stadtgärt.) N S | Ingolstadt | 587† | 1918 |
| Inzell N S | Traunstein | 593 | 1900 |
| Irschenberg N S | Miesbach | 592 | 1900 |
| Isen N | Mühldorf | 592 | 1920 |
| Issing N | Landsberg | 586† | 1900 |
| Jachenau N | Tölz | 590 | 1905 |
| Jagdhaus b. wild. Jäger | Garmisch | 590 | 1937 |
| Jettenbach | Mühldorf | 592 | 1937 |
| Jettenberg N | Berchtesgaden | 593 | 1906 |
| Kaltenbrunn N S | Garmisch | 590 | 1899 |
| Kirchanschöring | Laufen | 593 | 1938 |
| Kloaschau N | Miesbach | 592 | 1907 |
| Kochel N | Tölz | 590 | 1910 |
| Königsdorf N | Wolfratshausen | 590 | 1900 |
| Kohlgrub | Garmisch | 590 | 1937 |
| Kreuth, Dorf N S | Miesbach | 592 | 1901 |
| Kreuzeckhaus | Garmisch | 590 | 1907 |
| Kreuzpullach R | Wolfratshausen | 590/608 | 1933 |
| Kronwitt | Aibling | 592 | 1911 |
| Krün | Garmisch | 590 | 1923 |
| Landsberg a. Lech (Flugh.) N | Landsberg | 586 | 1938 |
| Landsham-Erlmühle siehe bei Erlmühle | | | |
| Laufen N S | Laufen | 593 | 1905 |
| Lechfeld Lager N | Landsberg | 586 | 1936 |
| Lenggries N | Tölz | 590 | 1887 |
| Linderhof N S R | Garmisch | 590† | 1901 |
| Loipl-Rothenlehen N | Berchtesgaden | 593 | 1913 |
| Maria Eck N | Traunstein | 593 | 1894 |
| Marienstein N S | Miesbach | 590 | 1924 |
| Markt Indersdorf | Dachau | 591 | 1915 |
| Mauerberg | Altötting | 592 | 1934 |
| Melleck | Berchtesgaden | 593 | 1937 |
| Mering | Friedberg | 587 | 1918 |
| Miesbach N | Miesbach | 592 | 1919 |
| Mittenwald N S R | Garmisch | 590/607† | 1879 |
| Moosburg N | Freising | 591 | 1920 |
| Mühldorf N | Mühldorf | 592† | 1899 |
| Mühltal R | Miesbach | 592/609 | 1904 |
| Mühltal (Kraftwerk) | Wolfratshausen | 590 | 1932 |

## Stationsverzeichnis 1942

| Stationen | Bezirksamt | Seite | Station seit |
|---|---|---|---|
| Mühltal a. Würm . . . R | Starnberg | 591/609 | 1938 |
| München-Berg am Laim . | München | 590 | 1929 |
| München (Botan. Garten). | München | 591 | 1922 |
| München-Fürstenried . . . | München | 591 | 1937 |
| München-Großlappen . . R | München | 590/608 | 1937 |
| München-Harlaching . . R | München | 590/608 | 1937 |
| München (Hochhaus) . R | München | 590/608 | 1937 |
| München (Isartalstr.) . R | München | 590/608 | 1937 |
| München-Oberföhring . . | München | 590 | 1938 |
| München-Pasing . . N . R | München | 591/609 | 1914 |
| München-Riem . . N . . | München | 590 | 1938 |
| München (St. Bonifaz) . . | München | 590 | 1910 |
| München (Sternw.) N S R | München | 590/608† | 1848 |
| München (Traubestr.) . R | München | 590 | 1937 |
| Münsing . . . . . N . . | Wolfratshausen | 591† | 1892 |
| Murnau . . . . . N S . | Weilheim | 590† | 1892 |
| Nandlstadt . . . . N . . | Freising | 591 | 1937 |
| Neubiberg . . . . . | München | 590 | 1938 |
| Neufahrn b. Freising . . . | Freising | 590 | 1920 |
| Neuhaus b. Schliersee N S . | Miesbach | 592 | 1901 |
| Neuhaus (Anger) . . . . | Berchtesgaden | 593 | 1921 |
| Neuhelfendorf . . . N S . | Aibling | 592 | 1899 |
| Neumarkt-St. Veit . . . . | Mühldorf | 593 | 1937 |
| Nicklheim . . . . . | Rosenheim | 592 | 1921 |
| Oberammergau . . . . . | Garmisch | 590 | 1906 |
| Oberarnbach . . . . . | Schrobenhausen | 587 | 1933 |
| Oberau . . . . . N S . | Garmisch | 590 | 1913 |
| Oberaudorf . . . . N S . | Rosenheim | 592† | 1899 |
| Oberbergkirchen . . N S . | Mühldorf | 593 | 1926 |
| Oberhögel . . . . . | Berchtesgaden | 593 | 1938 |
| Obernach . . . . . N S R | Garmisch | 590/607 | 1929 |
| Oberpfaffenhofen . . . . | Starnberg | 591 | 1939 |
| Obersalzberg . . . . . | Berchtesgaden | 593 | 1928 |
| Oberstraubing . . . . . | Erding | 591 | 1938 |
| Obertaufkirchen . . . . . | Mühldorf | 592 | 1936 |
| Oberteisendorf . . . N . . | Laufen | 593 | 1900 |
| Oberwössen . . . . . | Traunstein | 593 | 1937 |
| Ostermünchen . . . . . | Aibling | 592 | 1936 |
| Otterfing . . . . N . . | Wolfratshausen | 590 | 1937 |
| Partenkirchen . . . N S . | Garmisch | 590† | 1887 |
| Pelletsmühl . . . . . S R | Miesbach | 592/609 | 1937 |
| Pfaffenhofen . . . . . | Pfaffenhofen | 587 | 1899 |
| Pfrombach . . . . . | Freising | 591 | 1932 |
| Pittenhart . . . . . | Rosenheim | 593 | 1938 |
| Planegg . . . . . | Starnberg | 591 | 1933 |
| Pörnbach . . . . . N . . | Pfaffenhofen | 587 | 1914 |
| Predigtstuhl . . . . N S . | Berchtesgaden | 593 | 1930 |
| Priesbergalpe . . . . . | Berchtesgaden | 593 | 1928 |
| Prien-Stock . . . . N . . | Rosenheim | 593 | 1930 |
| Puppling . . . . . N . R | Wolfratshausen | 590/608 | 1937 |
| Purtschellerhaus . . N . . | Berchtesgaden | 593 | 1938 |
| Ratzing . . . . . N . R | Erding | 591/609 | 1902 |
| Rechenbergalm . . . . . | Traunstein | 593 | 1921 |
| Reichenhall, Bad . N . . | Berchtesgaden | 593/610† | 1884 |
| Reichertsheim . . . . . | Wasserburg | 592 | 1937 |
| Reisach . . . . . R | Miesbach | 592 | 1904 |
| Reischach . . . . . | Altötting | 592 | 1937 |
| Reit i. Winkl . . . N S R | Traunstein | 593† | 1899 |
| Rettenbach . . . . . | Altötting | 593 | 1938 |
| Riedbichl . . . . . | Aibling | 592 | 1938 |
| Riedering . . . . . | Rosenheim | 592 | 1937 |
| Riffelriß . . . . . S . | Garmisch | 590 | 1932 |
| Rosenheim . . . . N S R | Rosenheim | 592† | 1905 |
| Rottbach . . . . . | Fürstenfeldbruck | 591 | 1937 |
| Ruhpolding . . . . N S . | Traunstein | 593 | 1900 |
| Sachrang . . . . . N S . | Rosenheim | 593 | 1910 |
| Saletalpe . . . . . R | Berchtesgaden | 593/610 | 1928 |
| Sandbichl-Winkl . . N S . | Miesbach | 592 | 1910 |
| St. Ottilien . . . . . R | Landsberg | 591/609 | 1900* |
| Sauerlach . . . . . S . | Wolfratshausen | 590 | 1900 |
| Schaftlach . . . . . | Miesbach | 592 | 1910 |
| Schellenberg . . . N S . | Berchtesgaden | 593 | 1916 |
| Scheyern . . . . . N S R | Pfaffenhofen | 587/607† | 1881 |
| Schleching . . . . N S . | Traunstein | 593 | 1915 |
| Schleißheim . . . . N . R | München | 591/609 | 1920 |
| Schliersee . . . . . | Miesbach | 592 | 1922 |
| Schnaitsee . . . . N S . | Traunstein | 592 | 1911 |
| Schneefernerhaus . . . . | Garmisch | 590 | 1932 |
| Schöffau . . . . . | Weilheim | 591 | 1937 |
| Schorn . . . . . | Aichach | 587 | 1915 |
| Schrobenhausen . . . . . | Schrobenhausen | 587 | 1921 |
| Schwabbruck . . . . . | Schongau | 586 | 1938 |
| Schwaiganger . . . . . | Garmisch | 590 | 1922 |
| Schwarzbachwacht . N . . | Berchtesgaden | 593 | 1916 |
| Schwarzenkopfhütte N . . | Miesbach | 592 | 1928 |
| Seebruck . . . . . N S . | Traunstein | 593 | 1907 |
| Seefeld . . . . . N . . | Starnberg | 591 | 1905 |
| Seegatterl . . . . . N . . | Traunstein | 593 | 1934 |
| Seehaus b. Ruhpolding . . | Traunstein | 593 | 1937 |
| Seeshaupt . . . . . | Weilheim | 591 | 1903 |
| Sindelsdorf . . . . N S . | Weilheim | 590 | 1911 |
| Starnberg . . . . . | Starnberg | 591 | 1933 |
| Staudach . . . . . N . . | Traunstein | 593 | 1906 |
| Steingaden . . . . N S . | Schongau | 586 | 1899 |
| Stock b. Prien siehe Prien-Stock | | | |
| Straubinger Haus . . . . | Traunstein | 593 | 1937 |
| Stuben . . . . . N S R | Miesbach | 592/609† | 1899 |
| Sulz, Bad . . . . . | Weilheim | 591 | 1892 |
| Sünzhausen . . . . . | Freising | 591 | 1938 |
| Tandern . . . . . | Aichach | 587 | 1936 |
| Tatzelwurm . . . . N . . | Rosenheim | 592 | 1928 |
| Taubenberg . . . . N S . | Miesbach | 592† | 1904 |
| Taufkirchen . . . . . | Mühldorf | 592 | 1937 |
| Tegernsee . . . . . N S . | Miesbach | 592 | 1893 |
| Thalham . . . . . R | Miesbach | 592/609 | 1929 |
| Thanning . . . . . | Wolfratshausen | 590 | 1937 |
| Theissing . . . . . | Ingolstadt | 587 | 1938 |
| Tittmoning . . . . . | Laufen | 593 | 1936 |
| Töging . . . . . S . | Altötting | 592 | 1927 |
| Tölz, Bad . . . . N S . | Tölz | 590† | 1917 |
| Törwang . . . . . N S . | Rosenheim | 592 | 1901 |
| Traubing . . . . . N S . | Starnberg | 591 | 1931 |
| Traunstein (Realsch.) N S . | Traunstein | 593† | 1879 |
| Traunstein (Bauamt) . . . | Traunstein | 593 | 1924 |
| Traunsteiner Hütte N S . | Berchtesgaden | 593 | 1926 |
| Trostberg . . . . . N . . | Traunstein | 593 | 1920 |
| Tutzingerhütte . . N . . | Tölz | 590 | 1936 |
| Tyrlaching . . . . . | Laufen | 593 | 1937 |
| Unterammergau . . N S . | Garmisch | 590 | 1900 |
| Unterföhring . . . . . | München | 590 | 1925 |
| Unternogg . . . . . | Garmisch | 590 | 1938 |
| Urfeld . . . . . N S R | Tölz | 590/608† | 1900 |
| Valepp . . . . . N S . | Miesbach | 592† | 1901 |
| Vereinsalpe . . . . N . . | Garmisch | 590 | 1936 |
| Voglherd . . . . . | Tölz | 590 | 1937 |
| Vogtareuth . . . . . | Rosenheim | 592 | 1937 |
| Vorderriß . . . . . N S . | Tölz | 590 | 1902 |
| Waging . . . . . N . . | Laufen | 593 | 1913 |
| Walchenseekraftwerk . . . | Tölz | 590 | 1929 |
| Walleshausen . . . . . | Landsberg | 587 | 1937 |
| Wankhaus . . . . . | Garmisch | 590 | 1930 |
| Weihenstephan (Agrik. Institut) . . . . | Freising | 590 | 1928 |
| Weihenstephan (Gartenbau) . . . N S . | Freising | 590† | 1929 |
| Weihenstephan (Saatzucht) | Freising | 590 | 1930 |
| Weilheim . . . . . N S R | Weilheim | 591/608 | 1899 |
| Weißbach . . . . . N . . | Berchtesgaden | 593 | 1899 |
| Wendelsteinhaus . . N . . | Miesbach | 592 | 1920 |
| Weng . . . . . | Dachau | 591 | 1940 |
| Wielenbach . . . . . | Weilheim | 591 | 1920 |
| Wildenau . . . . . | Garmisch | 590 | 1933 |
| Wildsteig . . . . . | Schongau | 590 | 1937 |
| Wimbachgrieshütte . . . | Berchtesgaden | 593 | 1932 |
| Wimbachschloß . . N . . | Berchtesgaden | 593 | 1932 |
| Winklmoosalm . . . . . | Traunstein | 593 | 1937 |
| Wollomoos . . . . . | Aichach | 587 | 1899 |
| Zellsee . . . . . | Weilheim | 591 | 1906 |
| Zorneding . . . . . | Ebersberg | 590 | 1937 |
| Zugmösl . . . . . | Garmisch | 590 | 1932 |
| Zugspitze . . . . . N S . | Garmisch | 590 | 1901 |

## Schwaben

| Stationen | Bezirksamt | Seite | Station seit |
|---|---|---|---|
| Ammerfeld . . . . N . . | Donauwörth . . . . . | 587 | 1921 |
| Arlesried . . . . . N . . | Memmingen . . . . . | 585 | 1901 |
| Augsburg (Gew. Fachsch.)R | Augsburg . . . . . | 586 | 1905 |
| Augsburg (Hochablaß) . R | Augsburg . . . . . | 586 | 1903 |
| Augsburg (Schlachthof) . R | Augsburg . . . . . | 586/606 | 1916 |
| Augsburg (St. Stefan) N S . | Augsburg . . . . . | 586† | 1879 |
| Augsburg (Stadtmarkt) . R | Augsburg . . . . . | 587/607 | 1915 |
| Augsburg (Westfriedhof) R | Augsburg . . . . . | 587/607 | 1915 |
| Augsburg (Wittelsb.Sch.) R | Augsburg . . . . . | 587/607 | 1905 |
| Augsburg (Kläranlage) . R | Augsburg . . . . . | 586 | 1925 |
| Autenried . . . . . | Günzburg . . . . . | 585 | 1938 |
| Balderschwang . . N S . | Sonthofen . . . . . | 564† | 1907 |
| Bayersried . . . . . | Markt Oberdorf . . . . | 585 | 1925 |
| Biberbach . . . . . | Wertingen . . . . . | 586 | 1938 |
| Birgsau . . . . . N S . | Sonthofen . . . . . | 585 | 1920 |
| Bliensbach . . . . N . . | Wertingen . . . . . | 586 | 1901 |
| Blindheim . . . . . N . . | Dillingen . . . . . | 586 | 1899 |
| Bodelsberg . . . . N S . | Kempten . . . . . | 585 | 1938 |
| Bollstadt . . . . . | Nördlingen . . . . . | 586 | 1938 |
| Buchenberg . . . . N S . | Kempten . . . . . | 585 | 1896 |
| Buchenbühl . . . . . | Lindau . . . . . | 564 | 1940 |
| Buching . . . . . N S . | Füssen . . . . . | 586 | 1899 |
| Burgheim . . . . . | Neuburg a. D. . . . . | 587 | 1937 |
| Burtenbach . . . . . | Günzburg . . . . . | 585 | 1936 |
| Christlessee . . . . . | Sonthofen . . . . . | 585 | 1934 |
| Denklingen . . . . N S . | Kaufbeuren . . . . . | 586 | 1921 |
| Diemantstein . . . . . | Dillingen . . . . . | 586 | 1937 |
| Diepolz . . . . . N S . | Sonthofen . . . . . | 585 | 1901 |
| Dinkelscherben . . . . . | Augsburg . . . . . | 586 | 1937 |
| Donauwörth . . . N S . | Donauwörth . . . . . | 586 | 1926 |
| Druisheim . . . . . | Donauwörth . . . . . | 586 | 1937 |
| Durach . . . . . | Kempten . . . . . | 585 | 1938 |
| Ehrenschwang . . . . . | Sonthofen . . . . . | 564 | 1935 |
| Fallmühle . . . . . N S R | Füssen . . . . . | 586/606 | 1901 |
| Fischen . . . . . | Sonthofen . . . . . | 585 | 1939 |
| Frauenzell . . . . N . . | Kempten . . . . . | 585 | 1904 |
| Gablingen . . . . . | Augsburg . . . . . | 587 | 1938 |
| Genhofen . . . . . | Kempten . . . . . | 564 | 1921 |
| Gersthofen . . . . . | Augsburg . . . . . | 587 | 1913 |
| Glött . . . . . | Dillingen . . . . . | 586 | 1937 |
| Görisried . . . . . N S . | Markt Oberdorf . . . . | 586 | 1936 |
| Gschwend . . . . . | Sonthofen . . . . . | 586 | 1937 |
| Gundelfingen . . . N . . | Dillingen . . . . . | 585 | 1910 |
| Gutenberg . . . . . | Kaufbeuren . . . . . | 586 | 1936 |
| Häfeliswald . . . . . | Kempten . . . . . | 585 | 1922 |
| Hagenheim . . . . . | Neuburg a. D. . . . . | 587 | 1938 |
| Harburg . . . . . | Donauwörth . . . . . | 586 | 1916 |
| Hiltenfingen . . . . N S . | Schwabmünchen . . . . | 586 | 1899 |
| Hinterstein . . . . . | Sonthofen . . . . . | 585 | 1905 |
| Hochgreuth . . . . . | Kempten . . . . . | 586 | 1899 |
| Horgau . . . . . | Augsburg . . . . . | 586 | 1937 |
| Horn b. Füssen . . N S . | Füssen . . . . . | 586† | 1933 |
| Immenstadt . . . . N . . | Sonthofen . . . . . | 585† | 1896 |
| Ingenried . . . . . N S . | Kaufbeuren . . . . . | 586 | 1911 |
| Ittelsburg . . . . . N S . | Memmingen . . . . . | 585 | 1899 |
| Jedesheim . . . . N S . | Illertissen . . . . . | 585 | 1925 |
| Kaisheim . . . . . | Donauwörth . . . . . | 586 | 1936 |
| Kaufbeuren . . . . N S . | Kaufbeuren . . . . . | 586 | 1899 |
| Kempten . . . . . S R | Kempten . . . . . | 585/606† | 1879* |
| Kemptner Hütte . . . . | Sonthofen . . . . . | 585 | 1911 |
| Kicklingen . . . . . | Dillingen . . . . . | 586 | 1938 |
| Kreppen . . . . . N . . | Augsburg . . . . . | 586 | 1904 |
| Krottenhill . . . . N . . | Markt Oberdorf . . . . | 586 | 1899 |
| Krugzell . . . . . N . . | Kempten . . . . . | 585 | 1905 |
| Krumbach . . . . N S . | Krumbach . . . . . | 585 | 1899 |
| Lechbruck . . . . . | Füssen . . . . . | 586 | 1907 |
| Legau . . . . . | Memmingen . . . . . | 585 | 1937 |
| Leipheim . . . . . N . . | Günzburg . . . . . | 585 | 1938 |
| Lindau i. B. . . . N S . | Lindau . . . . . | 564 | 1879 |
| Ludwigsmoos . . . N . . | Neuburg a. D. . . . . | 587 | 1926 |
| Margertshausen . . . . . | Augsburg . . . . . | 586 | 1938 |
| Markt Oberdorf . . . S . | Markt Oberdorf . . . . | 586† | 1899 |
| Markt Wald . . . . . | Mindelheim . . . . . | 586 | 1929 |
| Martinszell . . . . N S . | Kempten . . . . . | 585 | 1900 |
| Memmingen (Flugh.) . . . | Memmingen . . . . . | 585 | 1938 |
| Mickhausen . . . . . | Schwabmünchen . . . . | 586 | 1933 |
| Mindelheim . . . . N S . | Mindelheim . . . . . | 585 | 1899 |
| Minderoffingen . . . . . | Nördlingen . . . . . | 586 | 1936 |
| Mittelberg . . . . N . . | Sonthofen . . . . . | 585 | 1939 |
| Mittelberg b. Oy . . . R | Füssen . . . . . | 586 | 1929 |
| Mittelstetten . . . . . | Schwabmünchen . . . . | 587 | 1925 |
| Mittersulzberg . . . N S . | Füssen . . . . . | 586 | 1905 |
| Möttingen . . . . N . R | Nördlingen . . . . . | 586/606† | 1900 |
| Mündling . . . . . | Donauwörth . . . . . | 586 | 1937 |
| Nebelhorn . . . . N S . | Sonthofen . . . . . | 585 | 1930 |
| Nesselwang . . . . . | Füssen . . . . . | 586† | 1905 |
| Neuburg a. D. . . . N . R | Neuburg a. D. . . . . | 587/607 | 1904 |
| Neuschwanstein . . N . . | Füssen . . . . . | 586 | 1907 |
| Neuschwetzingen . . . . | Neuburg a. D. . . . . | 587 | 1940 |
| Nördlingen . . . . . S . | Nördlingen . . . . . | 586 | 1939 |
| Oberdorf, Bad . . N S . | Sonthofen . . . . . | 585† | 1896 |
| Oberes Ostrachtal . . . . | Sonthofen . . . . . | 585 | 1925 |
| Oberfahlheim . . . . . | Neu-Ulm . . . . . | 585 | 1914 |
| Obergessertshausen . . . | Krumbach . . . . . | 586 | 1937 |
| Obergünzburg . . . N S . | Markt Oberdorf . . . . | 585 | 1899 |
| Oberjoch . . . . . N S R | Sonthofen . . . . . | 585/606 | 1897 |
| Obermaiselstein . . . . | Sonthofen . . . . . | 585 | 1937 |
| Oberreute . . . . . S . | Lindau . . . . . | 564 | 1921 |
| Oberstdorf . . . . N S . | Sonthofen . . . . . | 585† | 1886 |
| Öttingen . . . . . N . . | Nördlingen . . . . . | 586 | 1937 |
| Ofterschwang . . . . S . | Sonthofen . . . . . | 585 | 1901 |
| Ottobeuren . . . . N S . | Memmingen . . . . . | 585† | 1886 |
| Pfronten-Steinach . . . . | Füssen . . . . . | 586 | 1905 |
| Prinz-Luitpold-Haus . . . | Sonthofen . . . . . | 585 | 1907 |
| Rain am Lech . . N . . | Neuburg a. D. . . . . | 587† | 1899 |
| Rappenseehütte . . . . . | Sonthofen . . . . . | 585 | 1911 |
| Reichenbach . . . . . | Sonthofen . . . . . | 585 | 1939 |
| Rieden . . . . . | Füssen . . . . . | 586 | 1899 |
| Riezlern . . . . . N . . | Sonthofen . . . . . | 585 | 1933 |
| Röfingen . . . . . N S . | Günzburg . . . . . | 585† | 1912 |
| Röthenbach . . . . N S R | Lindau . . . . . | 564 | 1917 |
| Rohrmoos . . . . . S . | Sonthofen . . . . . | 585 | 1909 |
| Scheidegg . . . . . N . . | Lindau . . . . . | 564 | 1899 |
| Schlachters . . . . . | Lindau . . . . . | 564 | 1931 |
| Schöneberg . . . . . | Mindelheim . . . . . | 585 | 1912 |
| Seeg . . . . . | Füssen . . . . . | 586 | 1897* |
| Senden . . . . . | Neu-Ulm . . . . . | 585 | 1937 |
| Sibratshofen . . . N S . | Kempten . . . . . | 564 | 1899 |
| Sinning . . . . . | Neuburg a. D. . . . . | 587 | 1936 |
| Sonthofen . . . . N S . | Sonthofen . . . . . | 585 | 1905 |
| Staufnerhaus . . . . . | Sonthofen . . . . . | 564 | 1921 |
| Steibis . . . . . | Sonthofen . . . . . | 564 | 1926 |
| Stillnau . . . . . N . . | Dillingen . . . . . | 586 | 1916 |
| Stocken . . . . . S . | Kaufbeuren . . . . . | 586 | 1909 |
| Straßberg . . . . . | Augsburg . . . . . | 586 | 1917 |
| Tafertshofen . . . . . | Illertissen . . . . . | 585 | 1937 |
| Thalkirchdorf . . . N S . | Sonthofen . . . . . | 585 | 1913 |
| Thierhaupten . . . . . | Neuburg a. D. . . . . | 587 | 1939 |
| Türkheim . . . . . N . . | Mindelheim . . . . . | 586 | 1914 |
| Unterfinningen . . . . . | Dillingen . . . . . | 586 | 1938 |
| Unterthingau . . . N S . | Markt Oberdorf . . . . | 586 | 1912 |
| Wärterhaus a. Steigb. . . | Sonthofen . . . . . | 585 | 1904 |
| Wasach . . . . . | Sonthofen . . . . . | 585 | 1907 |
| Wechingen . . . . . | Nördlingen . . . . . | 586 | 1938 |
| Weißenhorn . . . . N . . | Neu-Ulm . . . . . | 585 | 1902 |
| Weißensee . . . . . | Füssen . . . . . | 586 | 1926 |
| Weizern-Hopferau . . . . | Füssen . . . . . | 586 | 1937 |
| Wemding . . . . . | Donauwörth . . . . . | 586 | 1910 |
| Wengen . . . . . N . . | Kempten . . . . . | 564 | 1912 |
| Wertach . . . . . N S . | Füssen . . . . . | 586 | 1915 |
| Wettenhausen . . . . . | Günzburg . . . . . | 585 | 1937 |
| Wiggensbach . . . . . | Kempten . . . . . | 585 | 1937 |
| Winterrieden . . . . . | Memmingen . . . . . | 585 | 1938 |
| Ziemetshausen . . . N . . | Krumbach . . . . . | 586 | 1936 |
| Zöschingen . . . . . | Dillingen . . . . . | 586 | 1925 |
| Zusmarshausen . . . . . | Augsburg . . . . . | 586 | 1936 |

# Erläuterungen zu den Tabellen

**I. Stationsverzeichnis.**

Im Verzeichnis erscheinen nach Ländern, Provinzen usw. geordnet sämtliche vorhandenen Stationen mit Angabe der Zugehörigkeit zu den kleineren Verwaltungseinheiten (Kreis, Bezirksamt, Amtshauptmannschaft, Oberamt, Bezirkshauptmannschaft, Amt usw.) und der Seitenzahl der Veröffentlichung der Monats- und Jahressummen bzw. der Stark- und Dauerregen.

Es bedeutet:

N = Tägliche Niederschlagshöhen sind auf Seite 1—408 veröffentlicht.

S = Tägliche Schneehöhen sind auf Seite 409—520 veröffentlicht.

R = Stationen mit Schreibregenmesser; Auswertungen der Registrierungen — soweit noch greifbar — sind als Stark- und Dauerregen auf Seite 602—611 veröffentlicht.

† = Die Verhältniswerte zu den Normalwerten sind auf Seite 594—598 veröffentlicht.

* = Die Reihe ist länger als ein Jahr unterbrochen.

**II. Tägliche Niederschlagshöhen.** Die Tabellen enthalten:

Flußgebiete I. und II. Ordnung, in Einzelfällen auch III. Ordnung;

Stationsnamen und Seehöhen;

Tägliche Niederschlagshöhen in mm und Kennzeichnung der Schneedecke, gemessen um 7 Uhr morgens.

Es bedeutet:

ein Punkt, daß kein Niederschlag gefallen ist; 0.0, daß die Menge unmeßbar (unter 0.05 mm) war; ein Strich, daß eine Messung nicht ausgeführt wurde.

Eingeklammerte Werte sind ergänzt.

Eine Zahl unter einer Klammer (—‿—) gibt die Gesamtmenge mehrerer Tage.

Monatssummen, Verhältnis zum Normalwert (in %) und Abweichung vom Normalwert (in mm); als Normalwerte sind die Mittel 1891—1930 zugrunde gelegt.

Zahl der Tage mit Niederschlag von mindestens 0.1 mm und 1.0 mm, mit Schnee und Schneedecke; als Tage mit Schnee (*) wurden alle Tage gezählt, an denen der Niederschlag von Schnee oder von Regen und Schnee herrührte und die Tagesmenge mindestens 0.1 mm betrug.

**III. Tägliche Schneehöhen. Wassergehalt der Schneedecke.** Die Tabellen enthalten:

Flußgebiete I. Ordnung, in Einzelfällen auch II. Ordnung;

Stationsnamen und Seehöhen;

Tägliche Schneehöhen in cm, gemessen um 7 Uhr morgens.

Es bedeutet:

ein Punkt, daß eine Schneedecke nicht gelegen hat;

Fl., daß einzelne Schneeflecke vorhanden waren;

0, daß eine sehr dünne oder stellenweise durchbrochene, aber noch zusammenhängende Schneedecke gelegen hat;

⊠, daß eine Schneedecke vorhanden war, deren Höhe nicht gemessen wurde;

ein Strich oder ein freies Feld, daß eine Beobachtung nicht stattgefunden hat.

Um Platz einzusparen, sind in den Monaten mit vereinzelt auftretender Schneedecke nur die Stationen mit Schneedecke 0 cm und mehr gebracht. Aus gleichem Grunde sind Stationen mit nur Schneeflecken-Beobachtung (Fl.) in der Spalte „Wassergehalt" am Ende des betr. Monats zusammengezogen.

Wassergehalt der Schneedecke an bestimmten, aus der Überschrift ersichtlichen Tagen. Die Höhe der jeweils ausgestochenen Schneehöhe (in cm) und der gesamte Wassergehalt des ausgestochenen Schnees (in mm) sind angegeben.

**IV. Monats- und Jahresergebnisse.**

Monats- und Jahressummen, größte Tagesmengen. Die Tabellen enthalten:

Flußgebiete I. und II. Ordnung, in Einzelfällen auch III. Ordnung;

Stationsnamen und Seehöhen;

Monatsmengen in mm;

Jahressummen für das Kalenderjahr sowie Höhe und Datum der größten Tagesmengen;

Jahressummen für das Wasserwirtschaftsjahr (November bis Oktober).

Monats- und Jahressummen in Prozenten der Normalwerte.

Als Normalwerte sind die Mittel 1891—1930 zugrunde gelegt.

Es sind hervorgehoben:

durch großen Fettdruck: Größte Monatswerte sowie größte Tagesmengen von 50 mm und mehr;

durch kleinen Fettdruck: Kleinste Monatswerte;

durch kursiven Druck: Unsichere oder ganz bzw. teilweise ergänzte Werte.

**V. Tagesmengen von 50 mm und mehr.**

Die Zusammenstellung enthält sämtliche Tagesmengen von 50 mm und mehr. Hier erscheinen also alle Stationen, bei denen die größte Tagesmenge in den vorhergehenden Tabellen fett gedruckt ist.

**Stark- und Dauerregen.**

Als Starkregen werden alle Regenfälle oberhalb der Grenze $h = \sqrt{5\,t - \left(\frac{t}{24}\right)^2}$ gerechnet; h = Regenhöhe in mm, t = Regendauer in min. Die Mindestmengen für Starkregen ergeben sich sodann entsprechend der folgenden Tabelle:

| | | | | | | | |
|---|---|---|---|---|---|---|---|
| Regendauer (min) . . . . | 5 | 10 | 15 | 20 | 30 | 45 | 60 |
| Mindestmenge (mm) . . . | 5.0 | 7.1 | 8.7 | 10.0 | 12.2 | 14.9 | 17.1 |
| Regendauer (Std.) . . . . | 1½ | 2 | 3 | 4 | 5 | 10 | 20 |
| Mindestmenge (mm) . . . | 20.9 | 24.0 | 29.0 | 33.2 | 36.6 | 48.7 | 59.3 |

Unter Dauerregen sind alle Regenfälle zu verstehen, die bei einer ununterbrochenen Dauer von mindestens 6 Stunden eine Stundenintensität von mehr als 0.5 mm aufweisen.

Zur Messung der Niederschläge, die früh 7 Uhr vorgenommen wird, dient fast allgemein der Regenmesser System Hellmann Mod. 86 mit einer Auffangfläche von 200 qcm, deren Höhe über dem Erdboden 1 m beträgt. An den Stationen höherer Gebirgslagen ist der Hellmannsche Gebirgsregenmesser im Gebrauch; seine 500 qcm große Auffangfläche befindet sich 2 m über dem Erdboden. Der registrierende Regenmesser System Hellmann hat die gleiche Auffangfläche von 200 qcm wie der gewöhnliche Stationsregenmesser.

# Niederschlagsbeobachtungen

## Januar — Tägliche Niederschlagshöhen in Millimetern, gemessen um 7 Uhr morgens — 1942

| Flußgebiet | | Ort | Seehöhe m | 1 | 2 | 3 | 4 | 5 | 6 | 7 | 8 | 9 | 10 | 11 | 12 | 13 | 14 | 15 | 16 | 17 | 18 | 19 | 20 | 21 | 22 | 23 | 24 | 25 | 26 | 27 | 28 | 29 | 30 | 31 | Monatssumme mm | Monatssumme % der Norm. | Abweichung v. d. Norm. | Zahl der Tage mit Niederschl. ≧0.1 | Niederschl. ≧1.0 | * ≧0.1 | ⊠ |
|---|---|---|---|---|---|---|---|---|---|---|---|---|---|---|---|---|---|---|---|---|---|---|---|---|---|---|---|---|---|---|---|---|---|---|---|---|---|---|---|
| **Von der Memelgrenze bis zum Pregel** | | | | | | | | | | | | | | | | | | | | | | | | | | | | | | | | | | | | | | | | |
| Memel | Grenze bis Mündung | Trappen | 20 | 3.4 | 2.9 | 6.2 | 4.3 | 2.5 | 2.1 | . | . | 1.0 | . | . | . | 0.2 | 0.1 | 0.1 | . | . | . | . | . | . | . | . | 0.1 | 0.2 | 3.0 | 0.2 | 1.6 | . | . | 0.2 | 27.1 | 63 | − 16 | 16 | 9 | 15 | 31 |
| | | Ebenrode | 66 | 4.4 | 1.7 | 2.3 | . | 3.7 | 5.1 | 0.3 | 0.0 | 0.2 | 0.0 | . | 0.0 | 0.1 | . | 0.2 | 0.1 | 0.0 | 0.0 | 0.0 | . | . | 0.0 | 0.1 | 0.0 | 1.7 | 5.1 | 0.2 | 1.2 | 0.0 | . | 1.0 | 27.4 | 75 | − 9 | 16 | 9 | 15 | 31 |
| | | Wetterau | 42 | 5.0 | 0.7 | 1.3 | . | 2.1 | 3.9 | . | . | 0.5 | 0.3 | . | 0.5 | 0.4 | . | 0.6 | . | . | . | . | . | . | . | 0.4 | 0.5 | 0.4 | 1.9 | 0.8 | 1.0 | . | . | 2.0 | 22.3 | | | 17 | 7 | 16 | 31 |
| | | Beiningen | 52 | 5.6 | . | 2.4 | . | 4.0 | 3.6 | 0.1 | . | . | . | . | . | . | . | . | . | 0.9 | . | . | . | 0.3 | . | . | . | . | 0.8 | 0.2 | 0.3 | . | . | 0.8 | 19.0 | 48 | − 21 | 11 | 4 | 10 | 31 |
| | | Dreifurt | 20 | 1.5 | . | 1.1 | . | 6.5 | 0.0 | 0.0 | 0.0 | 1.0 | . | . | . | . | . | . | . | . | . | . | . | . | . | . | . | . | 1.6 | 0.8 | . | . | . | 0.7 | 13.2 | | | 7 | 5 | 5 | 31 |
| | | Kloken | 3 | 4.8 | . | 3.1 | . | 4.9 | 2.8 | 1.5 | . | 0.4 | 1.1 | . | 0.4 | 0.1 | . | . | . | . | . | . | . | 0.3 | . | 0.3 | . | . | 0.5 | 0.7 | 1.0 | . | . | 1.5 | 23.4 | 58 | − 17 | 15 | 8 | 15 | 31 |
| Kurisches Haff | H. | Trammen | 3 | 6.4 | . | 3.5 | 0.2 | 7.3 | 6.2 | . | . | 1.5 | 1.5 | . | 0.3 | 0.2 | . | 0.1 | . | . | . | . | . | 0.3 | . | 0.5 | 0.1 | 1.2 | 1.4 | 0.7 | . | . | . | 0.9 | 32.3 | 74 | − 11 | 17 | 8 | 17 | 31 |
| | Ufer a. Kön. | Erlen | 1 | 5.8 | . | 1.9 | . | 1.4 | 4.2 | 1.8 | 2.1 | 3.2 | . | . | 0.0 | . | 0.0 | 0.0 | 0.2 | . | . | . | . | . | . | 0.1 | . | . | . | 1.7 | 0.2 | . | . | 1.1 | 23.7 | | | 12 | 9 | 11 | 31 |
| | | Lindenberg | 20 | 6.3 | . | 2.0 | 5.3 | 6.1 | 0.4 | . | . | . | . | . | . | . | . | . | 0.0 | . | . | . | . | . | . | 1.3 | . | 0.5 | 0.5 | . | 0.3 | . | . | . | 22.7 | 53 | − 20 | 9 | 5 | 8 | 31 |
| | Haff | Erlenwald | 2 | . | 0.1 | 0.2 | . | 16.5 | 8.6 | 1.3 | . | 4.5 | . | . | 0.3 | . | . | . | 0.4 | . | 3.4 | . | . | 0.6 | . | 1.7 | . | . | . | 0.6 | 1.4 | . | . | 1.6 | 41.2 | 117 | + 6 | 14 | 8 | 12 | 31 |
| | | Laptau | 20 | 0.4 | 0.1 | 1.1 | . | 5.4 | 8.4 | 0.0 | . | 1.0 | 2.3 | . | 0.8 | . | . | . | . | . | . | . | . | 0.4 | . | 0.7 | . | . | . | . | 1.9 | . | 0.1 | . | 22.6 | | | 12 | 6 | 11 | 31 |
| | | Rossitten (Ort) | 2 | 0.2 | . | 3.0 | 2.4 | 5.5 | 6.5 | 0.3 | . | . | . | . | 2.7 | . | . | . | . | . | . | . | . | . | . | . | . | . | 1.2 | . | 0.3 | . | 0.3 | 0.7 | 23.1 | 61 | − 15 | 11 | 6 | 9 | 31 |
| O. | O. | Rauschen | 20 | 6.8 | . | 2.2 | . | 10.0 | 13.0 | . | . | . | . | . | 2.5 | 2.6 | . | . | . | . | . | . | . | . | . | 2.6 | . | . | 2.3 | . | 1.1 | . | . | 2.3 | 45.4 | | | 10 | 10 | 9 | 31 |
| Fr. Haff | Fr. Haff | Fischhausen | 11 | 7.1 | . | 2.6 | 2.3 | 7.8 | 8.9 | 0.2 | . | 1.2 | 0.3 | . | . | 1.7 | . | . | 0.1 | 0.2 | . | 0.1 | . | 0.2 | . | 4.3 | 0.1 | 0.9 | 0.3 | . | 0.4 | . | 0.5 | 0.8 | 40.2 | 95 | − 2 | 20 | 8 | 20 | 31 |
| | | Drugthenen | 50 | 7.5 | . | 2.0 | 1.4 | 8.8 | 11.2 | 0.3 | . | 0.2 | 0.2 | . | . | 2.6 | . | 0.1 | 0.1 | 0.5 | 0.2 | . | . | 0.3 | 0.1 | 3.7 | 0.2 | 0.7 | 0.8 | . | 0.5 | 0.2 | 0.5 | 1.1 | 43.2 | | | 23 | 8 | 20 | 31 |
| **Pregel** | | | | | | | | | | | | | | | | | | | | | | | | | | | | | | | | | | | | | | | | |
| Angerapp | Angerapp | Groß-Stürlack | 125 | . | . | 2.1 | 2.2 | 2.3 | 0.3 | . | . | . | . | . | . | . | . | . | 0.3 | . | . | . | . | . | . | 2.2 | . | 0.8 | 1.2 | . | . | 1.2 | 0.8 | . | 13.4 | | | 10 | 6 | 9 | 31 |
| | | Arnswald | 224 | 4.3 | 2.4 | 1.9 | . | 4.2 | 3.6 | 1.1 | 0.7 | . | . | . | . | 0.3 | . | 0.1 | . | 0.0 | 0.0 | . | . | . | . | . | . | 1.8 | 4.2 | . | . | . | 0.5 | 0.8 | 25.9 | | | 13 | 8 | 3 | 31 |
| | | Angerapp | 73 | 0.3 | 5.0 | 2.2 | . | 5.0 | 3.9 | 0.9 | 0.0 | . | 0.0 | . | . | 0.5 | . | 0.0 | 0.1 | . | . | . | . | 0.0 | 0.1 | 0.1 | . | 2.5 | . | 0.4 | 0.6 | . | 0.0 | 1.4 | 23.0 | | | 14 | 6 | 14 | 31 |
| | Pissa | Rominten | 180 | Tabelle nicht mehr vorhanden | | | | | | | | | | | | | | | | | | | | | | | | | | | | | *15.0* | *35* | *− 28* | | | | |
| | A. | Gumbinnen | 47 | 5.5 | 0.0 | 3.3 | . | 5.1 | 4.9 | 0.2 | . | 0.2 | 0.2 | . | 0.0 | . | . | . | 0.2 | . | . | . | . | . | . | . | . | . | 1.6 | 2.0 | 0.4 | 0.9 | . | . | 1.8 | 26.3 | 67 | − 13 | 13 | 7 | 12 | 31 |
| | | Insterburg | 35 | 3.8 | 0.8 | 3.6 | . | 3.7 | 4.5 | 1.5 | 0.1 | 0.3 | 0.0 | . | . | 0.0 | 0.0 | 0.0 | 0.0 | 0.0 | 0.3 | 0.0 | 0.0 | . | 0.0 | 0.2 | 0.0 | 0.6 | 0.8 | 0.0 | 0.2 | . | . | 1.2 | 21.6 | 48 | − 24 | 14 | 6 | 14 | 31 |
| Inster | Inster | Stimbern | 44 | 6.4 | . | . | . | . | 12.7 | . | . | . | . | . | . | . | . | . | . | . | . | . | . | . | . | . | . | . | . | . | . | . | . | . | 19.1 | | | 2 | 2 | 2 | 31 |
| | | Grünheide | 50 | Tabelle nicht mehr vorhanden | | | | | | | | | | | | | | | | | | | | | | | | | | | | | *20.0* | *56* | *− 16* | | | | |
| Alle | Allo | Saalau | 20 | . | 3.4 | . | . | 2.7 | 3.6 | 2.4 | . | 1.4 | . | . | . | . | . | 0.5 | . | . | . | . | . | . | . | . | . | . | . | . | 2.8 | . | . | 1.6 | 18.4 | | | 8 | 7 | 7 | 31 |
| | | Neu-Ramuck | 150 | 4.6 | . | 0.7 | 1.2 | 2.8 | 3.5 | 0.9 | . | . | . | . | . | . | . | . | . | . | 0.3 | . | 0.2 | . | . | 1.3 | 0.5 | 2.1 | . | . | . | . | 1.1 | 0.5 | 19.7 | 53 | − 18 | 13 | 7 | 12 | 31 |
| | | Allenstein | 120 | 3.4 | . | 1.8 | 0.5 | 2.6 | 3.5 | 0.4 | . | . | . | . | . | . | . | . | . | . | . | . | . | . | . | . | . | . | . | . | . | . | 3.5 | . | 15.7 | 43 | − 21 | 7 | 5 | 7 | 31 |
| | | Bischofsburg | 152 | 3.2 | . | 2.4 | 0.8 | 2.6 | 2.9 | 0.2 | . | . | . | . | . | . | . | . | . | 2.6 | . | . | . | . | . | 0.2 | 0.3 | 1.7 | 1.8 | . | . | . | 0.1 | . | 18.8 | 53 | − 17 | 12 | 7 | 11 | 31 |
| | | Wichertshof | 91 | 3.0 | . | . | 2.6 | 2.8 | 2.5 | 0.2 | . | . | . | . | . | . | . | . | . | 0.3 | . | . | . | . | . | 1.8 | . | 2.2 | . | . | . | . | 0.9 | 0.8 | 17.1 | 43 | − 23 | 10 | 6 | 9 | 31 |
| | | Heilsberg | 83 | 2.0 | 0.6 | 2.1 | 0.6 | 2.9 | 3.9 | 1.3 | . | . | . | . | . | 0.3 | . | . | 0.0 | 0.2 | . | . | . | . | . | 0.6 | . | 1.3 | . | . | 0.0 | . | 0.4 | 1.6 | 17.8 | 44 | − 23 | 13 | 7 | 12 | 31 |
| | | Kekitten | 150 | 3.9 | 3.2 | . | 1.6 | 2.1 | 1.6 | . | . | . | . | . | . | . | . | . | . | . | . | . | 2.5 | . | . | 1.9 | . | 0.7 | . | . | . | . | 0.3 | 0.7 | 18.5 | 79 | − 5 | 10 | 7 | 8 | 31 |
| | | Landsberg (Ostpr.) | 130 | 3.3 | . | 3.6 | 1.0 | 3.6 | 8.5 | 1.0 | . | . | . | . | . | 0.3 | . | 0.3 | . | . | . | . | 0.0 | . | . | 1.2 | 0.0 | 0.2 | . | . | 0.2 | . | 0.2 | 2.9 | 26.3 | 59 | − 18 | 13 | 8 | 12 | 31 |
| | Guber | Rastenburg (Stadt) | 103 | . | . | . | 1.7 | 0.7 | 3.9 | . | . | . | . | . | . | 0.4 | . | 0.1 | . | . | . | . | . | . | . | 1.6 | . | 1.0 | 1.4 | . | . | . | . | 0.1 | 19.5 | 87 | − 3 | 10 | 8 | 10 | 31 |
| | | Dietrichsdorf, Kr. Gerdauen | 43 | 2.5 | . | 2.3 | . | 1.6 | . | 2.5 | . | . | . | . | . | 0.2 | . | 0.3 | 0.2 | 0.2 | . | . | . | 0.1 | . | 1.3 | 0.1 | 2.0 | . | . | . | . | . | 3.4 | 16.7 | | | 13 | 7 | 12 | 21 |
| | | Rössel | 115 | 12.5 | . | 1.6 | . | 3.3 | 1.0 | . | . | . | . | . | . | . | . | . | . | . | . | . | . | . | . | 3.5 | . | . | . | . | . | . | . | 2.0 | 23.9 | | | 6 | 6 | 4 | 31 |
| | | Glockstein | 95 | 2.2 | 0.1 | 0.5 | 2.2 | 2.7 | 2.0 | 1.2 | 0.3 | . | 0.1 | . | . | . | . | 0.2 | 0.0 | . | . | . | 0.0 | 0.1 | 0.2 | 0.4 | 0.1 | 0.5 | 0.4 | . | . | . | 0.3 | 0.7 | 14.2 | | | 18 | 5 | 16 | 22 |
| | Guber bis Mündung | Friedland | 25 | 6.6 | . | 1.5 | 1.2 | 2.3 | 8.6 | . | . | . | 0.0 | . | . | 0.3 | . | 0.0 | 0.1 | 0.0 | 0.0 | . | . | . | 0.0 | 1.1 | 0.2 | 0.4 | 0.6 | . | 0.4 | . | . | 2.0 | 25.3 | 63 | − 15 | 13 | 7 | 11 | 31 |
| | | Gerdauen | 30 | 3.6 | . | 3.0 | 0.0 | 2.3 | 3.3 | 0.0 | . | . | 0.0 | . | . | 0.0 | . | 0.0 | 0.0 | . | . | . | . | . | . | 0.8 | 0.0 | 1.4 | 0.0 | . | 0.0 | . | . | 4.8 | 19.2 | | | 7 | 6 | 6 | 31 |
| | | Engelstein | 90 | 4.9 | . | 5.3 | . | 2.6 | 3.4 | . | . | . | . | . | . | . | . | 0.4 | . | . | . | . | . | . | . | 0.3 | . | 1.4 | . | . | 0.4 | . | . | 2.6 | 21.3 | | | 9 | 6 | 7 | 31 |
| | | Ilmenhorst | 55 | 3.1 | . | 0.3 | . | 2.5 | 4.0 | 0.0 | 0.0 | 0.2 | . | . | 0.0 | 0.0 | 0.0 | 0.0 | 0.0 | . | . | . | . | . | . | 0.0 | . | 0.5 | 0.4 | . | 0.3 | 0.0 | 0.0 | 0.4 | 11.7 | | | 9 | 3 | 8 | 31 |
| | Pregel | Tapiau | 11 | 3.6 | . | 4.5 | . | 5.1 | 4.3 | 1.6 | 0.2 | . | . | . | . | 0.2 | . | . | . | . | . | . | . | . | . | 1.5 | . | 0.9 | 0.3 | . | . | . | . | 2.0 | 24.2 | 65 | − 13 | 11 | 7 | 11 | 31 |
| | | Fuchsberg | 35 | 1.2 | . | 3.0 | . | 3.0 | 6.0 | . | . | . | . | . | . | . | . | 0.4 | . | . | . | . | . | . | . | 1.3 | . | . | . | . | . | . | . | 2.7 | 17.6 | 46 | − 21 | 7 | 6 | 6 | 31 |
| | | Königsberg-Devau | 20 | 4.5 | 0.0 | 5.1 | 0.2 | 6.0 | 12.4 | 0.2 | . | 0.1 | 0.0 | . | . | 0.9 | . | 0.0 | 0.0 | 0.0 | 0.0 | 0.0 | . | 0.2 | 0.0 | 2.2 | 0.1 | 0.6 | 1.0 | 0.0 | 1.2 | . | 0.2 | 1.4 | 36.3 | 78 | − 10 | 16 | 8 | 14 | 31 |
| | Alle bis Mündung | Mednicken | 35 | 6.0 | 0.1 | 4.2 | 1.2 | 8.4 | 11.5 | 0.1 | . | . | 1.1 | . | . | 0.4 | . | . | 0.0 | 0.0 | 0.1 | . | . | 0.3 | . | 0.1 | . | . | 1.0 | . | 1.0 | . | 0.2 | 0.5 | 36.2 | | | 16 | 8 | 15 | 31 |

# Januar — Tägliche Niederschlagshöhen in Millimetern, gemessen um 7 Uhr morgens — 1942

| Flußgebiet | | Ort | Seehöhe m | 1 | 2 | 3 | 4 | 5 | 6 | 7 | 8 | 9 | 10 | 11 | 12 | 13 | 14 | 15 | 16 | 17 | 18 | 19 | 20 | 21 | 22 | 23 | 24 | 25 | 26 | 27 | 28 | 29 | 30 | 31 | Monatssumme mm | % der Norm. | Abweichung v. d. Norm. | Zahl der Tage mit Niederschl. ≥0.1 | Niederschl. ≥1.0 | * ≥0.1 | ⊡ |
|---|---|---|---|---|---|---|---|---|---|---|---|---|---|---|---|---|---|---|---|---|---|---|---|---|---|---|---|---|---|---|---|---|---|---|---|---|---|---|---|
| **Vom Pregel bis zur Weichsel** | | | | | | | | | | | | | | | | | | | | | | | | | | | | | | | | | | | | | | | | |
| Frisches Haff | Frisching | Mühlhausen | 36 | 2.1 | 0.3 | 3.1 | 0.3 | 3.5 | 6.6 | . | . | . | . | . | 0.2 | 0.2 | . | . | . | . | . | . | . | . | . | 1.6 | 0.3 | . | . | . | . | . | . | 1.6 | 19.8 | | | 11 | 6 | 9 | 31 |
| | | Zinten | 100 | . | 1.5 | 2.0 | . | . | 2.0 | 1.5 | . | . | . | . | . | 3.0 | . | . | . | . | . | . | . | . | . | 0.5 | . | . | 5.0 | . | 0.2 | . | 2.0 | . | 17.7 | 46 | − 21 | 9 | 7 | 9 | 31 |
| | | Preuß. Eylau | 68 | 1.6 | . | 2.0 | 0.4 | 2.4 | 7.3 | . | . | . | . | . | . | . | . | 0.1 | 0.1 | 0.0 | . | . | . | 0.0 | . | 1.0 | . | . | 0.0 | . | 0.0 | . | . | 2.4 | 17.3 | 44 | − 22 | 9 | 6 | 6 | 31 |
| | H. | Heiligenbeil | 22 | 1.9 | 0.7 | 2.5 | 1.4 | 6.0 | 5.0 | 0.2 | . | . | . | . | . | 3.2 | . | 0.1 | 0.0 | 0.0 | 0.0 | 0.0 | 0.0 | 0.3 | . | 3.4 | 0.4 | 1.8 | 0.0 | 0.2 | 0.1 | . | 0.4 | 1.6 | 29.1 | 83 | − 6 | 17 | 9 | 16 | 31 |
| | Passarge | Stabigotten | 151 | 3.0 | 0.2 | 2.6 | 0.9 | 2.4 | 2.4 | 0.1 | . | . | . | . | . | . | . | . | . | 0.1 | . | . | 0.1 | . | . | 0.5 | . | 2.0 | . | . | . | . | 1.4 | 1.1 | 16.8 | | | 13 | 7 | 11 | 31 |
| | | Pulfnick | 95 | 3.2 | 0.3 | 2.0 | 0.9 | 3.7 | 3.2 | 0.1 | . | . | . | . | . | . | . | . | 0.2 | 1.3 | . | . | . | . | . | . | . | . | . | . | . | . | . | 4.9 | 19.8 | | | 10 | 6 | 9 | 31 |
| | | Wormditt | 67 | 3.1 | 0.5 | 1.2 | 1.9 | 3.5 | 4.8 | 1.0 | . | . | . | . | . | . | . | . | . | . | . | 0.1 | . | . | . | 3.9 | 3.1 | . | . | . | . | . | 0.5 | 1.7 | 25.3 | 71 | − 10 | 12 | 9 | 11 | 31 |
| | | Lichtenfeld | 108 | 3.5 | 0.9 | 3.5 | 0.1 | 1.1 | 4.1 | 0.1 | 0.1 | . | . | . | . | 2.5 | . | . | . | . | . | . | . | . | . | 2.4 | . | 2.2 | 1.0 | . | . | . | 0.1 | 1.1 | 22.7 | 45 | − 28 | 14 | 9 | 10 | 31 |
| | | Langwalde | 82 | 3.5 | . | 3.1 | 0.8 | 2.7 | 4.5 | 1.7 | 0.6 | 0.1 | 0.3 | 0.1 | . | 0.1 | . | . | 0.5 | 0.2 | . | . | . | . | . | 5.8 | 0.3 | 2.4 | 1.8 | . | 0.4 | . | 0.5 | 0.3 | 29.7 | 91 | − 3 | 20 | 8 | 17 | 31 |
| | II. | Groß-Rautenberg | 42 | 2.8 | . | 0.3 | 0.7 | 4.4 | 4.6 | . | . | . | . | . | . | . | . | . | . | . | . | . | . | . | 8.5 | 0.4 | 1.3 | 0.3 | . | . | . | . | 0.3 | . | 23.6 | | | 10 | 5 | 9 | 31 |
| | | Lenzen | 57 | 3.2 | . | 0.3 | 0.9 | 5.2 | 4.5 | . | 0.1 | . | . | . | . | . | . | 0.0 | . | . | . | . | . | 0.2 | . | 2.2 | . | 0.1 | 0.4 | . | 1.5 | . | . | 0.9 | 19.5 | | | 12 | 5 | 8 | 31 |
| | Elbing | Altstadt | 55 | 4.1 | . | 1.9 | 1.9 | 2.1 | 1.4 | . | . | . | . | . | . | . | . | 0.3 | 0.2 | . | 0.0 | . | 0.2 | 0.2 | . | 1.4 | 1.3 | 0.0 | 0.3 | 0.1 | 0.8 | . | 1.1 | 1.0 | 18.3 | | | 16 | 9 | 13 | 31 |
| | | Ebene Buchwalde | 98 | 2.4 | 5.6 | 4.2 | 1.4 | 7.6 | 1.1 | 2.1 | . | . | . | . | . | . | . | . | 0.3 | 0.2 | . | . | 0.6 | . | . | 2.9 | . | 0.3 | . | . | 2.1 | 1.4 | 0.9 | . | 33.1 | 94 | − 2 | 15 | 10 | 14 | 31 |
| | | Elbing (Stadt) | 2 | 4.6 | 1.4 | 2.2 | 0.9 | 5.5 | 5.8 | 0.0 | . | . | . | . | . | . | . | . | 0.3 | 0.0 | 0.0 | 0.0 | 0.0 | 0.0 | 0.7 | 4.1 | 0.2 | 0.2 | 0.5 | 0.0 | 3.9 | 0.0 | 0.1 | 0.9 | 31.3 | 79 | − 8 | 15 | 7 | 15 | 31 |
| | Nogat, Liebe | Riesenburg | 98 | 2.0 | 2.0 | 4.0 | 1.2 | 2.0 | 2.5 | . | . | . | . | . | . | . | . | . | . | . | . | . | . | . | . | . | 1.5 | 0.5 | . | . | . | . | 2.5 | 1.0 | 19.2 | 63 | − 11 | 10 | 9 | 9 | 31 |
| | | Klein-Nebrau | 15 | 4.1 | . | 3.9 | . | 2.5 | 0.6 | . | . | . | . | 0.1 | . | . | . | . | 0.2 | . | 0.1 | . | . | 0.1 | 0.1 | . | 0.4 | . | 0.1 | 0.2 | . | 0.3 | 3.6 | 2.3 | 18.6 | 70 | − 8 | 15 | 5 | 13 | 23 |
| | | Marienwerder | 52 | 0.0 | . | 6.4 | 0.6 | 0.9 | 1.0 | . | . | . | . | . | . | . | . | 0.0 | 0.0 | 0.0 | 0.0 | 0.0 | 0.1 | 0.3 | 0.1 | 0.4 | 0.3 | 0.4 | 0.5 | 0.8 | 0.4 | . | 3.1 | 3.2 | 18.5 | 70 | − 8 | 15 | 4 | 14 | 31 |
| | | Wolfsheide | 42 | 3.2 | 0.2 | 4.1 | 0.4 | 1.1 | 2.1 | . | . | . | . | . | . | . | . | 0.2 | 0.2 | . | 0.1 | . | 0.1 | . | 0.3 | 0.1 | 1.7 | 0.3 | 0.1 | 0.4 | 1.4 | . | 3.6 | 0.2 | 19.8 | 69 | − 9 | 19 | 7 | 16 | 31 |
| | | Marienburg | 12 | 3.8 | 0.0 | 3.9 | 0.0 | 2.7 | 1.8 | . | . | . | . | . | . | . | . | . | 0.2 | 0.0 | 0.1 | 0.0 | 0.0 | 0.2 | . | 1.2 | 1.2 | 1.3 | 0.3 | 0.1 | 2.9 | . | 2.4 | 0.9 | 23.0 | 82 | − 5 | 15 | 9 | 13 | 31 |
| | II. | Neukrug | 6 | 4.3 | . | 0.6 | 1.8 | 6.3 | 3.9 | . | . | . | . | . | . | . | . | . | 0.0 | . | 0.0 | . | . | . | . | 3.2 | 0.7 | 1.1 | 0.5 | 0.4 | 0.3 | . | . | 0.7 | 23.8 | 69 | − 11 | 12 | 6 | 10 | 31 |
| **Weichsel** | | | | | | | | | | | | | | | | | | | | | | | | | | | | | | | | | | | | | | | | |
| Narew | Bobr | Halldorf | 190 | . | . | 1.7 | . | 5.2 | 1.0 | 0.9 | . | . | . | . | . | . | . | . | . | . | . | . | . | . | . | . | . | 0.3 | 3.4 | . | . | . | . | 0.8 | 13.3 | | | 7 | 4 | 7 | 31 |
| | | Ranten | 180 | 2.5 | 1.0 | 2.4 | . | 0.9 | 4.5 | 0.3 | . | . | . | . | . | 0.2 | . | 0.2 | 0.5 | . | . | . | . | . | . | 0.4 | . | 2.1 | . | 1.4 | 0.5 | . | . | 2.2 | 19.1 | 63 | − 11 | 14 | 7 | 14 | 31 |
| | | Lyck | 139 | 0.9 | 0.2 | . | 1.2 | 0.8 | 4.4 | 0.0 | 0.0 | . | 0.4 | . | . | 0.0 | . | . | 0.0 | . | 0.0 | 0.0 | 0.0 | . | . | 0.5 | 0.3 | 0.0 | 1.5 | 0.5 | 0.1 | . | . | 1.7 | 12.5 | 41 | − 19 | 12 | 4 | 12 | 31 |
| | | Prostken | 119 | 1.6 | 0.9 | . | . | . | . | . | . | . | . | . | . | . | . | . | 0.0 | . | . | . | . | . | . | . | . | 0.3 | 6.3 | 0.1 | 0.3 | . | . | 1.2 | 10.7 | 41 | − 16 | 7 | 3 | 7 | 31 |
| | | Treuburg | 164 | 2.0 | 0.8 | 1.7 | . | 4.4 | 1.8 | 1.1 | 0.7 | . | 0.7 | . | . | 0.0 | . | 1.8 | 0.5 | . | 0.2 | 0.0 | . | . | 0.0 | . | 0.2 | 4.4 | 0.0 | 0.7 | 0.7 | . | . | 4.6 | 26.3 | 63 | − 15 | 16 | 8 | 16 | 31 |
| | | Borschymmen | 120 | 3.0 | 1.0 | 1.4 | . | 1.2 | 3.7 | 0.1 | 0.2 | . | . | . | . | 0.2 | . | . | 0.4 | . | 0.1 | 0.1 | . | . | . | . | . | . | 2.4 | 1.6 | 0.2 | 0.5 | . | . | 2.7 | 18.8 | 54 | − 16 | 16 | 8 | 16 | 31 |
| | Pissek | Cruttinnen | 130 | 0.8 | 2.4 | 1.3 | 0.2 | 0.3 | 4.6 | 0.1 | . | . | 0.6 | . | . | . | . | 0.2 | 0.1 | 0.0 | 0.0 | . | 0.0 | . | 0.1 | 0.1 | 1.0 | 2.7 | 1.3 | . | 0.3 | . | 2.0 | . | 18.1 | 56 | − 14 | 17 | 7 | 17 | 31 |
| | | Rhein | 132 | 3.4 | 0.4 | 3.9 | 0.0 | 2.4 | 4.3 | 0.0 | 0.0 | 0.3 | . | . | . | 0.0 | . | 0.5 | 0.0 | . | . | . | . | . | 0.3 | 0.9 | 0.0 | 1.4 | 0.9 | . | 0.3 | . | . | 2.7 | 21.7 | | | 13 | 6 | 11 | 31 |
| | | Seegutten | 120 | 1.6 | . | . | . | . | . | . | . | . | . | . | . | . | . | 1.2 | . | 0.8 | . | . | . | . | . | . | 1.8 | . | . | 1.4 | 0.4 | . | . | 0.9 | 8.1 | 26 | − 23 | 7 | 4 | 7 | 31 |
| | | Gehlenburg | 138 | . | . | 3.3 | . | 0.9 | 2.7 | . | . | . | . | . | . | . | . | . | . | . | . | . | . | . | . | . | 2.5 | 1.9 | . | 1.1 | . | . | . | . | 12.4 | 36 | − 21 | 6 | 5 | 6 | 31 |
| | Omulef | Mensguth | 155 | 2.7 | 0.8 | 2.4 | 0.3 | 2.0 | 2.9 | 0.2 | 0.1 | 0.1 | 0.1 | 0.2 | . | 0.2 | . | . | 0.2 | 0.2 | . | 0.1 | 0.1 | . | 0.2 | 0.3 | 0.3 | 3.1 | 1.2 | 0.1 | 0.1 | . | 0.9 | 1.1 | 19.9 | 67 | − 10 | 25 | 7 | 19 | 31 |
| | | Ortelsburg | 146 | 2.2 | 1.9 | 1.8 | 0.8 | 1.5 | 0.7 | 0.0 | . | . | 0.2 | . | . | . | . | . | 0.4 | 0.5 | 0.2 | . | 0.1 | . | 0.0 | 1.5 | 0.4 | 0.2 | 2.0 | . | . | . | 0.5 | 0.9 | 15.8 | 47 | − 18 | 17 | 5 | 16 | 31 |
| | | Groß-Leschienen | 128 | 3.8 | 0.9 | 0.5 | 0.2 | 4.4 | 2.2 | 0.4 | 0.0 | 0.2 | 0.6 | . | . | . | . | . | 0.4 | 0.2 | 0.5 | . | 0.9 | . | . | 0.8 | 1.9 | 2.4 | 0.7 | 1.2 | . | . | 2.8 | 3.0 | 28.0 | 85 | − 5 | 20 | 8 | 19 | 31 |
| | N. | Flammberg | 125 | 2.9 | 0.9 | 0.1 | . | 0.6 | 0.5 | . | . | . | 0.3 | . | . | . | . | . | 0.1 | . | 0.2 | . | . | . | . | 0.3 | 0.5 | . | 0.7 | 1.4 | . | . | 0.6 | 0.0 | 9.1 | | | 13 | 2 | 12 | 31 |
| | | Neidenburg | 172 | 3.9 | . | 2.0 | 0.0 | 3.5 | 3.0 | . | . | . | . | . | . | . | . | . | 0.1 | . | 0.1 | . | . | 0.2 | . | 0.3 | 0.5 | 1.8 | 0.2 | 0.1 | . | . | 1.5 | . | 17.2 | 49 | − 18 | 13 | 6 | 11 | 31 |
| Narew bis Mündung | Drewenz | Kernsdorf | 290 | 1.4 | 0.5 | 4.8 | 1.6 | 3.4 | 2.8 | 0.1 | 0.3 | 0.2 | 0.2 | 0.0 | . | . | . | . | 0.0 | 0.0 | 0.2 | 0.2 | 0.1 | . | . | 0.6 | 0.2 | 0.5 | 0.1 | 0.1 | 0.2 | . | 1.3 | 1.5 | 20.3 | | | 21 | 7 | 15 | 31 |
| | | Mohrungen | 115 | 2.2 | 0.0 | 2.4 | 0.1 | 4.1 | 1.7 | 0.0 | . | . | . | . | . | . | . | . | 0.0 | . | 0.0 | 0.0 | 0.0 | . | . | 0.4 | 0.0 | 0.8 | . | . | 0.2 | . | 0.7 | 1.4 | 14.0 | 36 | − 25 | 10 | 5 | 10 | 31 |
| | | Osterode (Ostpr.) | 125 | 2.2 | 1.8 | 2.5 | 1.1 | 2.7 | 3.8 | 0.0 | . | . | . | . | . | . | . | . | . | . | . | . | 0.0 | . | . | 0.9 | 0.1 | 1.3 | . | . | 0.0 | . | 1.6 | 1.7 | 19.7 | 49 | − 21 | 10 | 8 | 10 | 31 |
| | | Gilgenburg | 181 | 0.7 | 2.9 | 3.1 | 0.5 | 2.4 | 2.1 | . | . | . | . | . | . | . | . | . | . | . | 0.3 | 0.2 | . | . | . | 0.2 | 0.5 | 1.3 | 0.1 | . | . | . | 0.8 | 1.8 | 16.9 | | | 14 | 6 | 13 | 31 |
| | | Gergehnen | 107 | 2.1 | 0.0 | 1.3 | 0.1 | 4.3 | 0.3 | 0.0 | . | . | . | . | . | . | . | . | 0.0 | . | 0.0 | . | 0.2 | . | . | 0.8 | 1.2 | 0.7 | . | . | 0.9 | . | 1.8 | 2.2 | 15.9 | 44 | − 20 | 12 | 6 | 11 | 31 |
| | Bahe | Reinwasser | 185 | 0.0 | 0.2 | . | . | 8.3 | 9.0 | . | . | . | 1.2 | . | . | . | . | . | 0.2 | 0.0 | 0.7 | 0.2 | . | . | 0.0 | 1.6 | 0.5 | 0.5 | . | 0.3 | 0.7 | 0.5 | 1.4 | . | 25.3 | 50 | − 25 | 14 | 5 | 15 | 31 |
| | | Neu-Röske | 155 | 1.4 | 1.6 | 6.0 | 0.6 | 5.5 | 5.0 | . | . | . | 1.4 | . | . | . | . | . | 0.4 | 0.3 | 0.7 | 0.2 | . | . | . | 1.5 | . | 1.1 | . | 0.5 | 0.4 | 0.7 | 2.7 | 1.8 | 31.8 | 70 | − 14 | 18 | 10 | 17 | 31 |
| | W. | Bischofswerder | 87 | . | 4.5 | 2.3 | 0.3 | 1.8 | 2.0 | . | . | . | . | . | . | . | . | 0.0 | . | 0.1 | 0.0 | 0.2 | 0.2 | . | 0.0 | 0.2 | 0.1 | 3.1 | 0.2 | 0.0 | 1.6 | 1.4 | 0.6 | 0.0 | 18.6 | 59 | − 13 | 15 | 7 | 14 | 31 |

# Tägliche Niederschlagshöhen in Millimetern, gemessen um 7 Uhr morgens



| Flußgebiet | | Ort | Seehöhe m | 1 | 2 | 3 | 4 | 5 | 6 | 7 | 8 | 9 | 10 | 11 | 12 | 13 | 14 | 15 | 16 | 17 | 18 | 19 | 20 | 21 | 22 | 23 | 24 | 25 | 26 | 27 | 28 | 29 | 30 | 31 | Monatssumme mm | Monatssumme % der Norm. | Abweichung v. d. Norm. | Zahl der Tage mit Niederschl. ≧0.1 | Niederschl. ≧1.0 | * ≧0.1 | ▣ |
|---|---|---|---|---|---|---|---|---|---|---|---|---|---|---|---|---|---|---|---|---|---|---|---|---|---|---|---|---|---|---|---|---|---|---|---|---|---|---|---|
| **Von der Weichsel bis zum Stettiner Haff** | | | | | | | | | | | | | | | | | | | | | | | | | | | | | | | | | | | | | | | | |
| Hinterpommersche Küste | O. | Chinow | 63 | 2.6 | 3.1 | 2.3 | 2.4 | 2.0 | 3.1 | . | . | . | . | . | . | . | . | 7.8 | 10.0 | . | . | . | . | . | . | . | . | . | . | . | 1.2 | . | . | 34.5 | 88 | − 5 | 9 | 9 | 9 | 31 |
| | | Wierschutzin | 17 | Tabelle nicht mehr vorhanden | | | | | | | | | | | | | | | | | | | | | | | | | | | | | *29.0* | *72* | *− 11* | | | | |
| | Leba | Schwansee | 120 | . | . | . | 0.3 | 5.3 | 7.3 | . | . | . | 0.5 | . | . | . | . | 0.3 | . | . | . | . | . | 1.0 | . | 2.9 | 1.0 | . | . | 1.1 | 0.3 | 0.2 | 0.0 | 5.3 | 26.5 | | | 11 | 7 | 13 | 31 |
| | | Leba | 2 | 1.7 | 0.8 | 8.4 | 0.1 | 5.7 | 12.5 | . | . | 0.1 | 2.9 | 0.3 | . | . | . | 0.1 | 1.3 | 0.1 | 0.1 | . | 0.1 | 1.0 | 0.5 | 3.8 | 2.6 | 5.2 | 0.4 | 1.0 | 0.3 | 0.7 | 3.3 | 4.3 | 57.3 | 133 | + 14 | 25 | 13 | 24 | 30 |
| | Lupow | Mühlental | 120 | 0.1 | 0.2 | 7.1 | . | 7.1 | 6.7 | . | . | . | 0.2 | . | . | . | . | 0.2 | . | . | . | . | . | . | . | 4.6 | 1.0 | . | . | . | . | 2.9 | 1.0 | 3.1 | 34.2 | 72 | − 13 | 12 | 8 | 9 | 31 |
| | | Lojow | 61 | 0.5 | 1.0 | . | . | 9.1 | 8.4 | . | . | . | . | . | . | . | . | 0.2 | 0.2 | 0.7 | . | . | . | 0.6 | 0.1 | 3.9 | 1.7 | 0.8 | 0.2 | 1.5 | 0.6 | 0.5 | 2.2 | 4.0 | 36.2 | 78 | − 10 | 18 | 8 | 17 | 31 |
| | Stolpe | Bernsdorf, Kr. Bütow | 150 | 0.6 | 5.2 | . | . | 4.4 | 5.0 | . | . | . | 1.2 | . | . | . | . | . | 0.6 | 0.1 | 0.4 | . | . | 0.4 | . | 1.0 | 0.5 | 0.5 | 0.6 | . | . | . | 3.2 | 3.0 | 26.7 | 57 | − 20 | 15 | 7 | 13 | 31 |
| | | Taubenberg | 127 | 0.2 | 3.8 | 6.3 | 1.3 | 4.1 | 4.7 | . | . | . | . | . | . | . | . | . | 0.2 | 0.2 | 0.0 | 0.0 | 0.1 | 0.6 | 0.8 | 0.2 | 1.6 | 1.2 | . | 0.6 | 0.9 | 0.8 | 2.2 | 2.1 | 31.9 | | | 19 | 9 | 15 | 31 |
| | | Stolp-West | 33 | 0.2 | 0.6 | 3.0 | 0.2 | 3.3 | 8.7 | . | . | . | 0.9 | . | . | . | . | 0.1 | 0.4 | 0.1 | 0.0 | 0.0 | 0.0 | 0.8 | 0.0 | 1.2 | 2.4 | 0.4 | . | 0.4 | 1.8 | 0.2 | 0.5 | 2.5 | 27.7 | 60 | − 19 | 19 | 7 | 18 | 31 |
| | | Hohenstein, Kr. Stolp | 6 | 0.4 | 0.5 | 3.4 | 2.1 | 3.9 | 10.8 | . | . | . | 1.0 | . | . | . | . | 0.6 | 1.5 | 0.1 | . | . | . | 1.6 | . | 1.8 | 3.5 | . | . | 1.0 | . | 0.3 | . | . | 32.5 | 79 | − 9 | 15 | 10 | 13 | 31 |
| | Wipper | Wocknin | 160 | . | 4.7 | 1.6 | . | 7.4 | 9.6 | . | . | . | . | . | . | . | . | . | . | . | . | . | . | . | . | 0.9 | 0.4 | 0.7 | . | . | . | 0.7 | 2.6 | . | 28.6 | 57 | − 22 | 9 | 5 | 7 | 31 |
| | | Seehof b. Beßwitz | 60 | 0.9 | 1.0 | 4.0 | 0.3 | 5.7 | 6.6 | . | . | . | 0.1 | . | . | . | . | 0.2 | 0.2 | 0.2 | 1.2 | . | 0.3 | 0.1 | 0.1 | 2.2 | 1.7 | . | 0.2 | 0.3 | 1.0 | . | 4.2 | 2.3 | 32.8 | 61 | − 21 | 21 | 10 | 19 | 31 |
| | | Schlawe | 25 | 0.5 | 3.3 | 3.6 | . | 7.3 | 7.8 | . | . | . | . | . | . | . | . | 0.2 | 0.6 | 0.4 | . | 0.6 | . | . | 0.5 | 2.0 | 5.1 | . | . | 0.5 | 1.9 | 1.8 | . | 5.0 | 41.1 | | | 16 | 9 | 13 | 31 |
| | | Drenzig | 58 | 0.4 | 0.3 | 4.9 | 0.3 | 8.2 | 5.7 | . | . | . | 0.4 | . | . | . | . | 0.3 | . | 0.2 | 0.4 | 0.2 | . | 0.4 | . | 4.8 | 2.5 | . | . | 1.1 | 4.3 | 0.9 | 3.1 | 4.8 | 43.2 | | | 19 | 9 | 16 | 31 |
| | | Rügenwalde | 3 | 0.0 | 3.4 | 4.3 | . | 7.0 | 9.0 | . | . | 0.0 | 0.5 | . | . | . | . | 0.4 | 0.3 | 0.4 | 0.0 | 0.0 | . | 1.2 | . | 2.8 | 4.8 | 1.8 | 1.1 | 3.0 | 2.4 | 0.9 | 3.5 | 1.8 | 48.8 | 117 | + 7 | 20 | 13 | 19 | 31 |
| | O. | Laase | 6 | . | 9.5 | 4.0 | . | 9.1 | 4.1 | . | . | . | . | . | . | . | . | . | 0.9 | 0.1 | . | . | . | . | . | 2.5 | 0.1 | 2.6 | . | 1.3 | . | 3.0 | 0.6 | 2.3 | 40.1 | | | 13 | 9 | 11 | 31 |
| | Persante | Bärwalde | 117 | 0.4 | 2.2 | 3.3 | . | 3.8 | 1.8 | . | . | . | 1.0 | . | . | . | . | . | 0.3 | . | 0.4 | . | . | . | . | 1.0 | 1.7 | 1.2 | . | 1.8 | . | 1.1 | 1.4 | 0.2 | 21.6 | 48 | − 24 | 15 | 11 | 14 | 31 |
| | | Naseband | 105 | 0.8 | 2.7 | 3.8 | 0.3 | 6.3 | 0.0 | . | . | . | . | . | . | . | 0.8 | 0.1 | . | 0.5 | . | . | . | . | 5.2 | 5.1 | 1.1 | . | . | 1.6 | 1.6 | 1.6 | 3.5 | 35.0 | 76 | − 11 | 15 | 10 | 13 | 31 |
| | | Polzin, Bad | 95 | . | 2.6 | 2.2 | . | 4.9 | 1.9 | . | . | . | 0.2 | . | . | . | . | . | 0.7 | . | 0.3 | 0.4 | . | . | . | 0.8 | 2.6 | 1.1 | . | 0.8 | . | 0.9 | 2.0 | 1.3 | 22.7 | 43 | − 31 | 15 | 8 | 12 | 19 |
| | | Belgard a. d. Persante | 25 | . | 1.5 | 4.6 | . | 5.8 | 4.5 | . | . | . | 0.1 | . | . | . | . | . | 0.5 | . | 0.8 | . | . | . | . | 3.5 | 2.8 | 2.2 | 0.9 | . | . | 1.2 | 2.2 | 2.3 | 32.9 | 85 | − 6 | 14 | 10 | 12 | 31 |
| | | Stolzenberg | 50 | Tabelle nicht mehr vorhanden | | | | | | | | | | | | | | | | | | | | | | | | | | | | | *30.0* | *65* | *− 16* | | | | |
| | Rega | Bublitz | 150 | . | 0.6 | 4.3 | 0.1 | 5.6 | 10.1 | . | . | . | 2.0 | . | . | . | . | . | 0.2 | . | 0.5 | . | . | . | . | 0.5 | . | . | . | . | . | 0.0 | 3.8 | 2.6 | 29.9 | | | 12 | 5 | 10 | 31 |
| | | Reckow | 91 | 0.9 | 3.2 | 4.8 | 0.2 | 10.0 | 6.9 | . | . | . | 0.6 | . | . | . | . | 0.4 | 0.9 | 0.0 | 0.3 | 0.5 | 0.0 | 0.3 | . | 5.9 | 5.9 | 0.6 | . | 0.4 | 0.4 | 1.1 | 4.9 | 4.6 | 52.8 | 106 | + 3 | 20 | 9 | 19 | 31 |
| | | Kolberg (Stadt) | 2 | . | 4.4 | 3.8 | 0.1 | 8.7 | 4.8 | . | . | 0.1 | 0.4 | . | . | . | . | . | 2.0 | . | 1.3 | 0.2 | . | 0.4 | 0.3 | 1.5 | 2.0 | 1.2 | 0.6 | 1.4 | 0.1 | 2.2 | 1.8 | 3.9 | 41.2 | 100 | 0 | 21 | 13 | 19 | 21 |
| | Dievenow | Muhlendorf | 100 | 0.1 | 4.9 | 4.0 | 0.3 | 4.7 | 2.7 | . | . | 0.1 | 0.1 | 0.0 | . | . | . | . | 0.5 | 0.0 | 0.3 | 0.1 | . | . | 0.0 | 0.3 | 1.0 | 0.6 | . | 0.1 | . | 0.6 | 0.5 | 0.7 | 21.6 | 56 | − 17 | 18 | 5 | 16 | 29 |
| | | Greifenberg i. P. | 17 | Tabelle nicht mehr vorhanden | | | | | | | | | | | | | | | | | | | | | | | | | | | | | *25.0* | *48* | *− 27* | | | | |
| | | Sternin | 35 | . | 2.7 | 2.5 | 0.4 | 5.0 | 4.5 | 0.2 | . | . | 1.5 | . | . | . | . | . | 1.5 | . | . | 0.4 | . | . | . | . | 4.3 | . | . | . | . | 0.8 | 0.4 | 3.4 | 27.6 | | | 13 | 8 | 11 | 31 |
| | | Wittenfelde | 20 | 0.4 | 1.0 | 3.6 | 1.8 | 6.3 | 0.4 | . | . | 0.8 | 0.3 | . | . | . | . | . | 0.6 | . | 0.5 | 0.2 | 0.9 | 1.0 | . | 0.4 | 0.3 | 0.7 | . | . | 0.4 | 0.6 | 1.4 | 0.3 | 21.9 | 51 | − 21 | 20 | 6 | 14 | 31 |
| | | Naugard | 55 | . | . | 3.6 | . | 3.6 | . | . | . | 0.5 | . | . | . | . | . | . | 0.5 | . | 0.5 | . | . | . | . | 0.5 | . | 0.5 | 0.3 | . | . | 3.3 | 0.5 | . | 13.8 | 33 | − 29 | 10 | 3 | 8 | 26 |
| | | Kartlow | 21 | 0.3 | 2.1 | 3.4 | 1.4 | 6.7 | 5.1 | . | . | . | . | . | . | . | . | . | . | . | . | . | . | . | 0.1 | 0.2 | 0.7 | . | . | . | 0.2 | 2.3 | 1.7 | 0.3 | 24.5 | 61 | − 16 | 13 | 7 | 8 | 31 |
| | | Warnow | 10 | . | 1.8 | 4.5 | . | 5.6 | 5.5 | . | . | 0.0 | 1.1 | . | . | . | . | . | 0.3 | . | . | 0.1 | . | . | 0.2 | 0.1 | 0.4 | 0.1 | . | . | 0.1 | 2.2 | 2.4 | 0.7 | 25.1 | 56 | − 20 | 15 | 7 | 12 | 30 |
| **Oder** | | | | | | | | | | | | | | | | | | | | | | | | | | | | | | | | | | | | | | | | |
| Quelle bis Glatzer Neiße | Oppa | Schönwiese | 350 | 2.7 | 1.2 | 6.7 | 0.3 | . | . | 0.3 | 1.4 | 4.1 | 1.2 | 2.3 | 1.1 | . | . | . | . | . | . | 0.4 | . | . | . | . | . | . | . | 2.0 | . | . | . | . | 23.7 | | | 12 | 9 | 11 | 31 |
| | O. | Turkau | 300 | 1.1 | 1.7 | 4.1 | 1.3 | . | . | 2.6 | . | 8.8 | 1.5 | 4.8 | 0.8 | 0.7 | . | 1.5 | 0.5 | 0.5 | . | . | 0.8 | 0.4 | 1.8 | . | . | 2.0 | 1.4 | . | 0.3 | . | . | . | 36.6 | 132 | + 9 | 19 | 12 | 19 | 29 |
| | Ellau | Ruderswald | 200 | 0.2 | 2.6 | 7.3 | 0.6 | . | . | 2.3 | . | 6.3 | 0.8 | 2.8 | 0.1 | . | 0.1 | 0.5 | . | . | 0.0 | 0.2 | 0.2 | 0.3 | 0.8 | 0.0 | . | 0.4 | 4.9 | . | 0.5 | 0.0 | . | . | 30.9 | | | 18 | 6 | 21 | 31 |
| | Oder | Neudorf | 255 | . | 2.1 | 4.2 | . | . | . | 0.1 | . | 6.4 | 1.4 | 5.2 | 0.4 | . | . | 1.4 | . | 0.0 | . | . | . | . | 0.2 | . | . | . | 2.0 | 0.2 | 0.0 | . | . | . | 23.6 | | | 11 | 7 | 11 | 31 |
| | | Katscher | 220 | 0.6 | 0.3 | 4.8 | 0.4 | . | . | 2.4 | . | 5.2 | 0.7 | 2.3 | 0.1 | 0.1 | 0.3 | 0.8 | 0.1 | 0.0 | 0.2 | 0.2 | 0.3 | 0.2 | 1.1 | 0.1 | . | 1.2 | 2.7 | . | 0.5 | 0.9 | . | . | 25.5 | 84 | − 5 | 23 | 7 | 22 | 31 |
| | Klodnitz | Schönblick | 210 | 0.1 | 3.4 | 6.9 | . | . | 0.8 | 2.1 | . | 2.6 | 2.4 | 1.2 | . | . | . | 0.4 | . | 0.3 | . | . | . | . | 0.8 | 0.1 | . | 2.1 | 1.9 | 1.2 | 0.3 | . | . | . | 26.6 | | | 16 | 9 | 14 | 31 |
| | | Klein-Rauden | 210 | 0.1 | 6.0 | 7.4 | . | . | 3.9 | 2.5 | 0.1 | 6.3 | 0.9 | 3.0 | 0.0 | 0.6 | 0.0 | . | . | . | . | . | 0.6 | 0.5 | 0.4 | . | . | 4.2 | 1.7 | . | 1.3 | . | . | . | 39.5 | | | 16 | 9 | 15 | 31 |
| | O. | Beuthen | 282 | 0.6 | 1.4 | 5.7 | 0.0 | . | 1.0 | 2.5 | . | 5.3 | 0.4 | 1.1 | 0.0 | . | . | . | 0.1 | 0.0 | 0.2 | 0.1 | 0.3 | 0.0 | 0.3 | 0.1 | 0.1 | . | 5.3 | 0.1 | 0.4 | 0.6 | 0.0 | . | 25.6 | 57 | − 20 | 19 | 7 | 19 | 31 |
| | Hotzenplotz | Gleiwitz | 246 | 0.8 | 2.0 | 3.8 | . | . | 1.4 | 1.3 | 0.0 | 7.4 | 1.2 | 2.4 | 0.2 | . | . | 0.1 | 0.0 | 0.1 | 1.1 | 0.5 | 0.1 | 0.3 | 0.1 | 0.7 | 0.0 | . | 3.2 | . | 0.3 | 0.3 | 0.0 | . | 27.3 | 68 | − 13 | 20 | 9 | 20 | 31 |
| | | Dramatal | 255 | 0.8 | 2.3 | 6.5 | . | . | 1.6 | 1.6 | . | 4.5 | 0.5 | 1.1 | . | . | . | . | . | . | 4.0 | . | 3.0 | 2.0 | 0.9 | . | 0.4 | . | 3.4 | . | 0.7 | 0.8 | . | . | 34.1 | | | 16 | 10 | 16 | 31 |
| | Oder | Bischofstal | 199 | 1.3 | 1.7 | 9.1 | 0.2 | 0.1 | 1.4 | 1.0 | . | 4.5 | 0.3 | 3.3 | 0.1 | 0.1 | 0.1 | 0.1 | . | 0.6 | 0.1 | 0.2 | 0.2 | . | 0.6 | 0.1 | . | . | 6.4 | . | 0.6 | 0.1 | 0.1 | . | 32.3 | 84 | − 6 | 24 | 8 | 24 | 31 |
| | | Gnadenfeld | 237 | 0.5 | 4.2 | 6.2 | 0.1 | . | 0.4 | 2.2 | . | 6.6 | 1.5 | 4.5 | 0.1 | . | 0.5 | 0.7 | . | 0.0 | . | 0.0 | . | . | 2.1 | 0.0 | . | 0.5 | 6.0 | . | 0.6 | 1.1 | . | . | 37.8 | 103 | + 1 | 17 | 9 | 16 | 31 |
| | Hotzenplotz | Oberglogau | 202 | . | 3.2 | 0.2 | 0.0 | . | 0.4 | . | . | 14.2 | 1.7 | 4.7 | 1.4 | . | 0.0 | 0.5 | 0.4 | . | . | . | . | . | 0.1 | . | . | . | 4.5 | . | 1.1 | . | . | . | 32.4 | 107 | + 2 | 12 | 7 | 11 | 31 |
| | | Zellin | 180 | 2.6 | 1.7 | 2.3 | . | . | 5.3 | . | . | 2.2 | 0.7 | 2.3 | 0.5 | . | . | 1.1 | . | 0.1 | . | . | 0.4 | 1.5 | 1.6 | . | . | 0.5 | 1.7 | 0.3 | 0.3 | 6.0 | . | . | 31.1 | 100 | 0 | 18 | 11 | 12 | 18 |
| | Oder | Krappitz | 170 | 0.7 | 0.2 | 6.5 | . | . | 1.6 | 1.9 | . | 4.6 | 1.2 | 1.9 | 0.1 | . | 0.5 | 0.2 | . | 0.5 | . | . | . | . | . | . | . | . | 3.4 | . | . | 1.8 | 0.0 | . | 25.1 | 66 | − 13 | 14 | 8 | 14 | 31 |
| | | Groschowitz | 155 | 0.2 | 1.5 | 5.8 | . | . | 0.9 | . | 1.8 | 0.2 | . | 1.2 | . | . | 0.6 | 0.1 | . | 0.2 | . | . | 0.2 | 0.3 | 0.6 | 0.0 | . | . | 2.3 | . | 0.8 | 0.0 | 0.3 | . | 17.1 | | | 16 | 5 | 15 | 31 |
| | | Klosterbrück | 156 | 0.3 | 1.6 | 5.2 | . | . | 0.2 | . | . | 3.0 | 0.9 | 2.0 | 0.1 | . | 0.6 | 0.1 | . | 0.0 | . | 0.0 | 0.4 | 0.0 | 0.4 | 0.3 | . | 0.0 | 3.6 | 0.1 | 0.7 | 0.0 | . | . | 19.5 | | | 16 | 5 | 15 | 31 |

| Flußgebiet | | Ort | Seehöhe m | 1 | 2 | 3 | 4 | 5 | 6 | 7 | 8 | 9 | 10 | 11 | 12 | 13 | 14 | 15 | 16 | 17 | 18 | 19 | 20 | 21 | 22 | 23 | 24 | 25 | 26 | 27 | 28 | 29 | 30 | 31 | Monatssumme mm | % der Norm. | Abweichung v. d. Norm. | Zahl der Tage mit Niederschl. ≥0.1 | Niederschl. ≥1.0 | * ≥0.1 | ⊡ |
|---|---|---|---|---|---|---|---|---|---|---|---|---|---|---|---|---|---|---|---|---|---|---|---|---|---|---|---|---|---|---|---|---|---|---|---|---|---|---|---|---|
| Glatzer Neiße bis Glatzer Neiße | Mahrpaune | Horneck | 251 | 1.0 | 2.1 | 6.0 | . | . | 0.6 | 0.9 | . | 5.2 | 0.5 | 1.5 | . | . | . | . | . | . | . | . | 0.4 | . | 1.1 | . | . | . | 4.2 | . | 0.7 | . | . | . | 24.2 | 52 | − 22 | 12 | 7 | 12 | 31 |
| | | Andreashütte | 210 | 1.0 | 2.9 | 7.6 | . | . | 1.9 | 0.4 | . | 4.2 | 1.2 | 1.8 | . | . | . | . | . | 1.3 | . | . | 1.0 | . | 1.2 | . | 0.5 | . | 8.5 | . | 0.8 | . | . | . | 34.3 | 72 | − 13 | 14 | 11 | 14 | 31 |
| | | Guttentag | 234 | . | 4.1 | 0.6 | 1.1 | . | . | . | 1.6 | 6.5 | 3.9 | . | . | 2.7 | 1.6 | . | . | 0.9 | 0.8 | . | . | 0.9 | 5.0 | . | . | 0.4 | 10.1 | 2.6 | . | . | 0.7 | . | 43.5 | 90 | − 5 | 16 | 10 | 16 | 31 |
| | | Groß-Strehlitz | 230 | 6.0 | 2.2 | 7.0 | 0.0 | . | . | . | . | 3.6 | 1.2 | 3.3 | 0.2 | . | 0.2 | 0.1 | . | . | . | 0.2 | 0.5 | . | 0.8 | 0.4 | 0.2 | . | 3.9 | . | 0.2 | . | . | . | 30.0 | 65 | − 16 | 16 | 7 | 15 | 31 |
| | Neiße | Schönfeld | 410 | 1.8 | 1.0 | 1.9 | . | . | 2.1 | 1.0 | . | 3.3 | 0.8 | 2.1 | 0.2 | . | 1.2 | 0.7 | . | . | . | . | . | . | . | . | . | . | 1.7 | 0.3 | 0.6 | 0.3 | . | . | 19.0 | | | 15 | 9 | 14 | 31 |
| | | Wölfelsgrund | 830 | 1.3 | 6.3 | 13.5 | 0.2 | 0.2 | 0.8 | 4.5 | . | 2.0 | 2.5 | 0.4 | . | . | 0.8 | 0.6 | . | . | . | . | . | . | . | . | . | . | 4.8 | . | . | . | 1.4 | . | 39.3 | | | 14 | 8 | 9 | 31 |
| | | Habelschwerdt | 368 | 2.1 | 1.5 | 2.8 | . | . | 1.6 | 2.1 | . | 2.4 | 2.5 | 1.8 | 2.3 | . | 0.3 | 0.1 | . | 0.0 | 0.3 | . | 0.1 | 0.0 | 1.0 | 0.0 | . | . | 4.7 | 0.9 | 0.0 | . | 3.0 | . | 29.5 | 77 | − 9 | 17 | 12 | 17 | 31 |
| | | Pohldorf | 514 | 0.5 | 1.0 | 0.9 | . | . | 2.8 | 5.9 | . | 3.3 | 2.5 | 1.9 | 1.3 | 1.1 | 1.0 | . | . | 0.4 | . | 0.1 | 0.7 | 0.3 | 1.5 | . | . | 1.7 | 0.2 | 1.2 | 2.4 | 0.9 | 0.8 | . | 32.4 | 62 | − 20 | 22 | 13 | 22 | 31 |
| | Biele | Bielendorf | 690 | 1.9 | 2.6 | 4.1 | 0.4 | . | . | 3.8 | 1.7 | 7.8 | 3.5 | 6.8 | 2.3 | 0.4 | 0.6 | 0.6 | . | . | . | 0.4 | . | . | . | . | . | . | 4.2 | 0.7 | 0.8 | 0.5 | 0.6 | 0.4 | 44.1 | 98 | − 1 | 20 | 10 | 20 | 31 |
| | | Schönau b. Landeck | 555 | 1.0 | 5.6 | 0.8 | . | . | . | 2.4 | . | 5.2 | 6.7 | 4.3 | 5.4 | . | . | . | . | . | 0.0 | 0.0 | . | 0.0 | 0.0 | . | 0.0 | . | 1.5 | . | . | . | . | . | 30.9 | | | 9 | 8 | 9 | 31 |
| | | Ullersdorf | 340 | 2.5 | 1.8 | 3.1 | 3.1 | 0.2 | 0.7 | 0.3 | 1.4 | 4.3 | 3.0 | 2.5 | 1.0 | . | 0.6 | 0.4 | 0.2 | 0.1 | 0.2 | 0.1 | . | . | 0.7 | 0.2 | 1.0 | 3.1 | 0.5 | 0.8 | . | 0.2 | 0.7 | 0.2 | 32.9 | 110 | + 3 | 27 | 11 | 27 | 31 |
| | Weistritz N. | Grunwald | 900 | 3.6 | 4.2 | 8.2 | 0.2 | . | 6.3 | 7.2 | 0.3 | 2.8 | 2.0 | 3.1 | 3.7 | 1.4 | 1.6 | 0.9 | . | 0.8 | 0.0 | . | 0.7 | 0.6 | 1.8 | 0.4 | . | 0.3 | 7.2 | 1.8 | 0.2 | 1.9 | 5.5 | 0.6 | 67.3 | 64 | − 38 | 25 | 16 | 25 | 31 |
| | | Reinerz, Bad | 538 | 0.6 | 2.6 | 3.9 | 0.1 | . | 5.8 | 1.9 | . | 2.0 | 1.9 | 2.3 | 1.0 | . | 0.9 | 0.6 | . | 0.3 | 1.0 | . | 0.6 | 0.2 | 1.6 | . | . | 0.2 | 4.4 | 0.5 | 0.8 | 0.7 | 2.0 | 0.8 | 36.7 | 50 | − 37 | 24 | 12 | 24 | 31 |
| | | Glatz | 300 | 5.3 | 1.2 | 1.3 | . | . | . | 2.1 | 3.0 | 7.0 | 8.5 | 5.0 | 3.9 | . | . | . | . | . | . | . | 2.7 | 1.1 | 0.6 | . | . | . | 6.9 | . | . | . | 3.8 | . | 52.4 | 179 | + 23 | 14 | 13 | 14 | 31 |
| | Steine | Friedland, Bez. Breslau | 518 | 1.8 | 5.3 | 4.2 | 0.5 | . | 1.9 | 0.4 | . | 2.0 | 1.5 | 1.2 | 0.4 | . | . | 1.2 | . | 0.1 | . | . | 0.2 | 0.7 | 0.7 | . | . | 0.4 | 2.6 | 1.2 | . | 0.7 | 0.7 | . | 27.7 | | | 20 | 10 | 20 | 31 |
| | | Neurode, Kr. Glatz | 400 | . | 4.7 | 4.6 | . | . | 1.6 | 0.1 | . | 1.5 | 1.5 | 2.3 | 1.0 | . | . | 1.0 | . | . | 0.2 | 0.1 | . | . | . | . | . | 1.5 | 3.5 | . | . | 2.2 | . | . | 26.8 | 69 | − 12 | 14 | 11 | 12 | 31 |
| | | Reichenforst | 438 | 0.9 | 2.3 | 1.0 | 0.3 | . | 2.1 | 0.3 | . | 1.1 | 0.5 | 1.5 | 0.1 | 0.1 | 1.5 | 0.3 | . | 0.1 | 0.1 | 0.1 | 0.5 | 0.2 | 0.8 | 0.2 | 0.1 | 1.1 | 2.2 | 1.1 | . | 0.3 | 1.8 | 0.6 | 21.2 | 64 | − 12 | 27 | 10 | 27 | 31 |
| | Steine bis Mündung | Maifritzdorf | 285 | 0.6 | 4.9 | 1.9 | . | . | 0.9 | . | . | 4.2 | 2.5 | 5.2 | 1.5 | 0.4 | 1.3 | 0.5 | . | . | 0.5 | 0.5 | 0.8 | 0.3 | 0.7 | . | . | 0.4 | 4.5 | 1.2 | . | . | . | . | 32.8 | 100 | 0 | 19 | 9 | 18 | 31 |
| | | Silberberg | 480 | 3.7 | 4.3 | 3.2 | 0.0 | . | 1.4 | . | . | 1.7 | 3.0 | 6.0 | 1.1 | . | 1.0 | 1.0 | . | . | . | . | . | . | . | . | . | . | 7.8 | 1.4 | . | 0.4 | 0.0 | . | 36.0 | 69 | − 16 | 13 | 12 | 14 | 31 |
| | | Weigelsdorf | 375 | 1.1 | 5.0 | 2.4 | 0.0 | . | 0.3 | 0.8 | . | 1.2 | 2.2 | 4.8 | 1.9 | . | 0.8 | 0.8 | 0.0 | 0.0 | 0.1 | 0.4 | 0.6 | 0.4 | 0.4 | 0.2 | . | 0.0 | 2.9 | 0.7 | 0.0 | . | 0.0 | . | 27.0 | 73 | − 10 | 19 | 8 | 19 | 30 |
| | | Patschkau | 222 | 0.3 | 3.1 | 2.8 | 0.2 | . | 0.0 | 0.8 | . | 2.6 | 1.8 | 2.9 | 1.0 | . | 0.7 | 1.4 | . | . | 0.3 | 0.1 | 0.6 | 0.4 | 0.6 | . | . | 0.3 | 4.0 | 1.1 | 0.2 | 0.4 | . | . | 25.6 | 96 | − 1 | 21 | 9 | 18 | 30 |
| | | Neiße | 218 | 0.4 | 0.9 | 3.9 | 0.3 | . | 0.1 | 0.2 | . | 1.6 | 0.9 | 1.8 | 0.8 | 0.0 | 0.8 | 1.3 | 0.0 | 0.0 | 0.2 | 0.1 | 0.6 | 0.1 | 1.0 | 0.1 | . | . | 4.5 | 0.2 | 0.1 | 0.7 | . | 0.0 | 20.6 | 55 | − 17 | 22 | 6 | 20 | 28 |
| | | Petersheide | 225 | 0.9 | 1.1 | 4.9 | . | . | 0.1 | 0.1 | . | 3.2 | 2.9 | 4.2 | 0.6 | . | 1.3 | 1.0 | 0.3 | 0.0 | 0.2 | 0.2 | 0.6 | 0.1 | 0.0 | 0.9 | . | . | 4.7 | 0.8 | 0.4 | 1.1 | . | 0.5 | 30.1 | 91 | − 3 | 22 | 9 | 22 | 28 |
| | | Friedland (Oberschles.) | 200 | . | 4.0 | 7.0 | . | . | 0.0 | 0.1 | . | 5.0 | 0.3 | 5.1 | 0.1 | 0.2 | 1.2 | 0.1 | 0.0 | . | . | . | 0.1 | . | 0.1 | . | . | . | 6.6 | . | 2.0 | 1.1 | . | . | 33.0 | 89 | − 4 | 15 | 8 | 15 | 31 |
| | | Seifersdorf, Kr. Falkenberg | 175 | . | 1.3 | 5.6 | . | . | . | . | . | 4.5 | 1.3 | 4.0 | 0.0 | . | 1.0 | 0.6 | . | . | . | . | . | 0.5 | 0.1 | 0.2 | . | . | 5.0 | . | . | 1.4 | . | . | 25.5 | | | 12 | 8 | 9 | 31 |
| | Stober | Rosenberg | 240 | 0.3 | 2.9 | 7.0 | . | . | 0.7 | 0.2 | . | 3.5 | 0.6 | 1.1 | . | . | 0.4 | 0.2 | 0.1 | 0.3 | 0.0 | 0.3 | 0.6 | 0.5 | 0.8 | 0.2 | 0.6 | . | 4.5 | 0.0 | 0.5 | 0.2 | 0.1 | . | 25.8 | 52 | − 24 | 22 | 5 | 22 | 31 |
| | | Kreuzburg | 180 | *0.5* | 0.2 | 2.3 | . | . | . | . | . | *1.5* | 0.3 | 0.4 | 0.3 | . | 0.2 | . | . | . | . | 0.2 | . | . | *0.5* | 0.2 | *0.5* | . | 1.5 | . | *0.5* | *0.2* | *0.5* | *0.5* | 10.3 | 24 | − 32 | 17 | 3 | 18 | 31 |
| | | Kupp | 156 | 0.7 | 1.5 | . | 4.9 | 0.8 | 3.1 | 0.4 | 4.3 | 2.2 | 1.1 | 2.3 | . | . | . | 0.6 | 0.3 | . | . | 0.1 | . | . | 1.1 | 0.3 | 0.1 | 1.2 | 3.2 | 0.8 | 0.5 | . | . | . | 29.5 | 70 | − 13 | 20 | 10 | 17 | 31 |
| | | Thule | 185 | Tabelle nicht mehr vorhanden | | | | | | | | | | | | | | | | | | | | | | | | | | | | | | *40.0* | | | | | | |
| | Oder | Carlsruhe | 160 | 4.2 | 0.6 | 7.4 | . | . | 1.0 | . | . | 2.0 | 1.5 | 2.0 | 0.5 | . | 0.3 | 0.3 | . | . | . | 0.2 | 1.6 | . | . | . | . | . | 6.2 | 4.4 | 0.8 | 0.8 | 0.6 | . | 34.4 | 83 | − 7 | 17 | 9 | 17 | 31 |
| | | Brieg | 143 | 0.2 | 0.7 | 5.7 | . | . | 0.5 | 0.0 | . | 0.6 | 0.3 | 1.3 | 0.3 | . | 0.8 | 0.9 | 0.0 | 0.0 | 0.0 | 0.0 | 0.2 | 0.4 | 0.3 | 0.0 | 0.0 | . | 2.9 | 0.2 | 0.3 | 0.1 | 0.0 | 0.5 | 16.2 | 47 | − 18 | 18 | 3 | 17 | 31 |
| | | Neuvorwerk | 135 | 0.8 | 0.8 | 4.2 | 0.1 | . | 0.7 | . | . | 0.3 | 0.3 | 0.4 | 0.1 | . | 0.7 | 0.2 | . | 0.1 | 0.0 | . | 0.6 | 0.1 | . | . | . | 0.4 | 3.2 | 0.8 | 0.2 | 1.1 | 1.9 | 1.3 | 18.3 | 45 | − 22 | 21 | 5 | 19 | 30 |
| | Ohle | Münsterberg | 205 | 4.8 | 0.7 | 0.5 | 0.0 | . | 0.0 | 0.0 | . | 2.8 | 3.5 | 0.0 | . | . | . | 0.9 | . | . | 0.0 | . | 0.0 | . | 0.5 | 0.0 | . | . | 3.6 | 0.5 | . | 0.0 | 0.0 | 0.0 | 17.8 | 62 | − 11 | 9 | 4 | 9 | 27 |
| | | Strehlen | 163 | 0.0 | 2.5 | 0.0 | . | . | . | 1.0 | . | 5.0 | 2.0 | 5.0 | . | . | 0.6 | 1.5 | . | . | . | . | 1.1 | . | . | . | . | . | 6.0 | 1.5 | . | . | . | 2.5 | 28.7 | 104 | + 1 | 11 | 10 | 10 | 25 |
| | | Gauwald | 280 | 0.4 | 3.9 | 5.8 | 0.1 | . | . | 0.4 | . | 4.3 | 2.7 | 5.6 | 1.4 | . | 1.0 | 1.5 | . | 0.1 | . | 0.6 | 0.6 | 0.2 | 0.9 | . | . | 0.0 | 5.2 | 0.7 | 0.6 | 0.0 | . | . | 36.0 | 116 | + 5 | 19 | 9 | 18 | 31 |
| | | Wansen | 150 | 2.9 | 2.0 | 8.1 | . | . | . | . | . | . | 2.2 | 4.6 | 0.3 | 0.1 | 0.3 | 0.0 | . | 0.1 | . | 0.1 | . | . | . | . | . | . | 5.6 | 1.4 | 2.1 | . | . | . | 29.8 | 97 | − 1 | 13 | 8 | 13 | 31 |
| | Lohe | Nimptsch | 200 | 1.5 | 4.1 | . | . | . | . | . | . | 2.3 | 5.5 | 1.4 | . | . | . | . | . | . | . | . | . | 3.7 | . | . | 2.7 | 0.2 | . | . | . | . | . | 21.4 | 72 | − 8 | 8 | 7 | 6 | 24 |
| | | Konradserbe | 147 | 1.1 | 0.8 | 0.0 | 0.5 | . | . | . | . | . | . | 3.0 | keine Beobachtungen | | | | | | | | | | | | | | | | | | | *21.0* | *66* | *− 11* | | | | |
| | | Breslau (Flugh.) | 116 | 0.4 | 1.7 | 2.9 | 0.1 | . | 0.5 | 0.0 | . | 0.2 | 1.2 | 1.3 | 0.6 | . | 0.6 | 0.6 | 0.0 | 0.0 | 0.0 | 0.0 | 0.6 | 0.0 | 0.4 | 0.3 | 0.0 | . | 2.2 | 0.8 | 0.0 | 0.3 | 1.5 | 2.8 | 19.0 | 58 | − 14 | 19 | 7 | 17 | 28 |
| | Weide | Schmograu | 162 | 0.6 | 0.1 | 3.6 | 0.0 | 0.5 | . | . | 0.5 | 1.3 | 0.4 | . | . | . | 0.3 | . | 0.0 | 0.0 | 0.0 | . | 0.4 | 0.1 | 0.3 | . | . | . | 1.0 | . | 0.1 | 0.5 | 0.3 | 1.8 | 11.8 | 30 | − 28 | 16 | 4 | 11 | 31 |
| | | Groß-Ellguth | 140 | 0.8 | 2.4 | 1.2 | . | . | 0.8 | . | . | . | 0.8 | 0.1 | . | . | *1.0* | . | . | . | *0.3* | . | *1.0* | *0.1* | *0.2* | . | . | 0.1 | 1.8 | *0.5* | . | *1.0* | 0.9 | 1.8 | 14.5 | 43 | − 20 | 17 | 7 | 17 | 31 |
| | | Groß-Schönwald | 240 | 1.0 | 2.0 | 2.7 | 0.0 | 0.0 | 0.4 | 0.4 | 0.0 | 0.6 | 1.8 | 0.8 | . | . | 0.4 | . | 0.3 | 0.0 | . | . | . | 0.7 | 0.0 | 0.7 | . | . | 1.7 | 1.2 | . | 0.4 | 0.9 | 2.5 | 18.8 | 41 | − 27 | 17 | 7 | 17 | 31 |
| | Weistritz | Wüstegiersdorf | 469 | 0.9 | 5.4 | 4.0 | 0.4 | 0.1 | 0.9 | . | . | 2.2 | 3.1 | 6.1 | 3.7 | . | . | 1.0 | . | . | . | . | 1.0 | 0.6 | 0.5 | . | . | . | 4.6 | 1.7 | 1.0 | . | 1.4 | 0.6 | 39.2 | 70 | − 17 | 19 | 12 | 19 | 31 |
| | | Schweidnitz | 225 | . | 4.2 | 4.1 | . | . | 0.6 | . | . | 1.5 | 2.1 | 2.0 | 1.8 | . | 0.2 | 0.4 | . | . | . | . | 0.3 | 0.2 | . | . | . | . | 4.0 | 1.9 | . | . | . | 0.2 | 23.5 | 86 | − 4 | 14 | 8 | 13 | 27 |
| | | Reichenbach | 260 | 0.5 | 4.8 | 5.2 | . | . | 0.4 | . | . | 0.9 | 1.7 | 3.3 | 0.8 | 0.0 | 0.5 | 0.5 | . | . | . | 0.2 | . | 0.6 | 0.7 | . | . | . | 3.1 | 1.5 | . | 0.3 | . | 0.2 | 25.2 | 96 | − 1 | 17 | 6 | 16 | 31 |
| | | Bärmersgrund | 550 | 1.2 | 9.2 | 4.7 | 0.2 | 0.0 | 0.7 | 0.5 | . | 3.1 | 4.9 | 4.8 | 5.1 | . | . | 1.7 | . | . | . | 0.4 | 1.6 | 0.7 | 0.6 | . | . | 0.5 | 4.4 | 2.0 | . | 0.6 | 0.6 | 0.0 | 50.5 | 89 | − 6 | 20 | 11 | 20 | 31 |
| | | Zobten | 200 | 0.2 | 0.6 | 5.8 | . | . | 0.9 | 0.0 | . | 1.0 | 2.2 | 4.5 | 2.0 | . | 0.4 | 0.9 | . | 0.0 | 0.0 | 0.2 | 0.8 | 0.5 | 0.4 | 0.1 | . | . | 2.6 | 1.1 | 1.2 | . | 0.0 | 1.1 | 30.5 | 86 | − 5 | 19 | 10 | 19 | 26 |
| | | Weißstein-K. | 481 | 0.8 | 6.3 | 1.4 | . | . | 1.7 | . | . | 3.1 | 3.0 | 6.9 | 2.2 | 0.1 | 0.9 | . | . | . | . | . | 1.4 | 0.2 | . | 0.7 | . | 0.3 | 2.3 | 0.7 | . | 1.7 | . | . | 33.7 | 81 | − 8 | 17 | 10 | 16 | 31 |
| | | Freiburg | 302 | 0.2 | 5.4 | 2.9 | . | . | 0.4 | 0.0 | . | 1.3 | 2.4 | 4.2 | 1.7 | 0.0 | 0.8 | 0.2 | . | 0.0 | 0.2 | 0.1 | 0.6 | 0.1 | 0.9 | . | . | 0.0 | 2.4 | 1.1 | . | . | . | . | 24.9 | 93 | − 2 | 17 | 8 | 17 | 26 |
| | | Ingramsdorf | 178 | . | 7.8 | | . | . | . | . | . | 3.8 | 6.2 | 0.7 | . | . | . | 3.4 | . | 1.8 | 2.2 | 0.2 | . | . | . | . | . | . | 2.6 | 3.1 | 2.8 | . | 0.4 | . | 35.0 | 121 | + 6 | 12 | 9 | 12 | 27 |
| | | Breslau-Stabelwitz | 120 | 1.6 | 0.5 | 3.8 | . | . | 0.4 | 0.1 | . | 0.2 | 1.0 | 1.2 | 0.4 | . | 0.5 | 0.5 | . | . | . | 0.3 | 0.7 | . | 0.7 | . | . | . | 2.3 | . | 0.1 | 1.1 | 2.5 | 2.9 | 20.8 | 58 | − 15 | 19 | 8 | 16 | 28 |
| | Oder | Dyhernfurth | 110 | 0.3 | 1.6 | 3.9 | . | . | . | . | . | . | 0.9 | 0.2 | 0.1 | . | 0.2 | 0.2 | . | . | . | . | 0.4 | . | 0.2 | . | . | . | 1.5 | 0.4 | . | 0.2 | 2.6 | 3.3 | 16.0 | 46 | − 19 | 15 | 5 | 15 | 27 |
| | | Simsdorf | 145 | 0.0 | 3.6 | 4.6 | . | . | . | . | . | 1.0 | 2.0 | 1.6 | 0.9 | . | 0.0 | 0.2 | . | 0.3 | . | . | 0.7 | . | 0.0 | . | . | . | 2.4 | 1.1 | . | . | 0.8 | 2.0 | 21.2 | 75 | − 7 | 13 | 8 | 13 | 27 |

# Tägliche Niederschlagshöhen in Millimetern, gemessen um 7 Uhr morgens



| Flußgebiet | | Ort | Seehöhe m | 1 | 2 | 3 | 4 | 5 | 6 | 7 | 8 | 9 | 10 | 11 | 12 | 13 | 14 | 15 | 16 | 17 | 18 | 19 | 20 | 21 | 22 | 23 | 24 | 25 | 26 | 27 | 28 | 29 | 30 | 31 | Monatssumme mm | Monatssumme % der Norm. | Abweichung v. d. Norm. | Zahl der Tage mit Niederschl. ≧0.1 | Niederschl. ≧1.0 | * ≧0.1 | * |
|---|---|---|---|---|---|---|---|---|---|---|---|---|---|---|---|---|---|---|---|---|---|---|---|---|---|---|---|---|---|---|---|---|---|---|---|---|---|---|---|---|
| Katzbach | Katzbach | Ketschdorf | 440 | 2.2 | 0.6 | 3.3 | 0.6 | . | . | 0.4 | . | 1.3 | 2.3 | 3.4 | 1.2 | . | 0.3 | 0.2 | . | . | . | 0.7 | 0.0 | 0.2 | 0.9 | . | . | . | 2.1 | 1.0 | . | 1.1 | 0.9 | 1.8 | 24.5 | 50 | − 25 | 19 | 10 | 15 | 31 |
| | | Schönau | 300 | 0.7 | 3.2 | 3.9 | 0.0 | . | . | . | . | 0.7 | 1.9 | 3.7 | 1.2 | . | 0.3 | . | . | . | 0.0 | 0.4 | 0.3 | . | 0.2 | . | . | . | 2.7 | 1.1 | . | 1.6 | 1.3 | 1.1 | 24.8 | | | 17 | 10 | 16 | 27 |
| | | Goldberg | 240 | 0.8 | 5.1 | 2.0 | 0.4 | . | . | . | . | 1.3 | 2.1 | 3.2 | 0.7 | . | 0.5 | . | . | . | 0.4 | . | 0.5 | 0.2 | 0.6 | . | . | . | 3.1 | 1.6 | . | 1.6 | 2.2 | 1.5 | 27.6 | 74 | − 10 | 18 | 10 | 17 | 26 |
| | Wüt. Neiße | Altröhrsdorf | 380 | . | 8.4 | . | . | . | . | . | . | 2.9 | 2.2 | 5.5 | 1.5 | 1.0 | . | . | . | . | . | . | 0.7 | . | 0.9 | . | . | . | 3.1 | 1.3 | . | 0.6 | . | 0.7 | 28.8 | 66 | − 15 | 12 | 8 | 10 | 31 |
| | | Klonitz | 275 | . | 3.4 | 2.6 | . | . | . | . | . | 2.5 | 2.1 | 5.5 | . | 0.9 | . | . | . | . | . | . | . | . | . | . | . | . | 2.7 | 1.1 | . | 0.2 | . | . | 21.0 | 57 | − 16 | 9 | 7 | 8 | 23 |
| | Schwarzwasser | Kaiserswaldau | 187 | 1.6 | 4.0 | 3.0 | . | . | . | . | . | 0.4 | 0.6 | . | . | . | . | . | . | . | . | 0.1 | . | . | . | . | . | . | 0.6 | 1.8 | . | 1.5 | 1.3 | 2.9 | 17.8 | 43 | − 24 | 11 | 7 | 10 | 23 |
| | | Fuchsmühl | 140 | 0.3 | 1.5 | 3.2 | . | . | . | . | . | . | 1.7 | 0.7 | . | . | . | . | . | 0.5 | . | . | 0.4 | . | . | . | . | . | 1.2 | 1.3 | . | 1.2 | 2.5 | 2.6 | 17.1 | 47 | − 19 | 12 | 8 | 12 | 24 |
| | | Falkenhain | 290 | 0.4 | 5.1 | 0.7 | . | . | . | . | . | 1.6 | 6.2 | 1.4 | 0.4 | . | 0.3 | . | . | . | . | . | 0.2 | . | . | . | . | . | 2.1 | 3.4 | 0.2 | 1.1 | 2.7 | . | 25.8 | 70 | − 11 | 14 | 8 | 14 | 23 |
| | K. | Liegnitz | 123 | 0.1 | 1.4 | 3.2 | 0.0 | . | 0.3 | 0.1 | . | 0.3 | 3.1 | 1.5 | 1.2 | . | 0.4 | 0.0 | 0.0 | 0.0 | 0.0 | 0.0 | 0.3 | 0.0 | 0.2 | 0.3 | . | . | 2.1 | 1.0 | . | 0.3 | 0.3 | 1.8 | 17.9 | 64 | − 10 | 18 | 8 | 17 | 25 |
| | | Pilgramshain | 260 | 0.3 | 3.9 | 2.4 | 0.2 | 0.1 | 0.4 | 0.1 | . | 1.5 | 2.1 | 3.3 | 0.7 | . | 0.8 | 0.4 | 0.0 | 0.1 | . | 0.1 | 0.6 | 0.2 | 0.6 | . | 0.0 | 0.0 | 2.2 | 1.5 | 0.1 | 1.1 | 0.0 | 0.6 | 23.3 | 82 | − 5 | 23 | 8 | 25 | 27 |
| Katzbach bis Bober | Oder | Steinau | 93 | 0.1 | 2.2 | 6.3 | . | . | 0.1 | . | . | . | 0.7 | 0.5 | 0.1 | . | 0.2 | 0.0 | . | 0.1 | 0.0 | 0.2 | 0.8 | 0.0 | 0.4 | 0.1 | . | . | 4.8 | 0.4 | . | 0.7 | 2.6 | 2.5 | 22.8 | 70 | − 10 | 18 | 5 | 18 | 26 |
| | | Wohlau | 116 | 0.7 | 1.4 | 4.1 | 0.0 | . | . | . | . | 0.2 | 0.7 | 0.6 | 0.2 | . | 0.2 | 0.2 | 0.0 | 0.1 | . | . | 0.5 | . | 0.1 | . | . | . | 2.1 | 0.7 | . | 0.1 | 2.9 | 2.5 | 17.3 | 50 | − 17 | 17 | 5 | 14 | 25 |
| | | Köben | 92 | . | 2.3 | 4.8 | . | . | . | . | . | . | 1.6 | 0.3 | . | . | . | . | 0.2 | 0.0 | . | . | . | . | . | . | . | . | 1.2 | . | . | 0.3 | 1.7 | 1.8 | 14.2 | 40 | − 21 | 9 | 6 | 9 | 24 |
| | Bartsch | Kreisau | 157 | 1.0 | . | 3.5 | . | . | . | 0.5 | . | . | 1.0 | 0.3 | . | . | 0.5 | . | 0.3 | 0.1 | . | . | 0.5 | . | 0.9 | . | 0.1 | . | 1.0 | 0.4 | . | 0.3 | 2.0 | 1.6 | 14.0 | | | 16 | 6 | 19 | 31 |
| | | Groß-Wartenberg | 167 | . | 0.3 | . | . | . | . | . | . | . | . | 0.5 | . | . | . | . | . | . | . | . | . | . | . | . | . | . | 4.2 | 2.7 | . | . | . | 7.0 | 14.7 | 35 | − 28 | 5 | 3 | 5 | 31 |
| | | Charlottenthal | 119 | 2.2 | 0.4 | 2.0 | . | . | 0.3 | 2.0 | . | 0.3 | 0.6 | 0.1 | . | . | 0.5 | 0.5 | 0.2 | 0.1 | 0.2 | . | 0.4 | 0.1 | 0.5 | 0.0 | 0.3 | . | 0.8 | 0.8 | 0.1 | 0.6 | 0.9 | 1.9 | 15.8 | 39 | − 25 | 23 | 4 | 23 | 31 |
| | | Trebnitz | 185 | 0.4 | 0.9 | 3.1 | . | 0.1 | . | . | . | . | 1.2 | 1.0 | 0.4 | . | 0.2 | 0.5 | 0.0 | 0.1 | . | . | 0.4 | . | 0.3 | 0.1 | . | . | 1.6 | 0.6 | 0.5 | 0.6 | 1.4 | 2.8 | 16.2 | 37 | − 27 | 19 | 6 | 18 | 27 |
| | | Trachenberg | 90 | 0.2 | 0.8 | 3.6 | . | . | . | 0.0 | . | . | 0.4 | 0.3 | . | . | 0.3 | 0.2 | 0.0 | 0.1 | 0.0 | 0.0 | 0.3 | . | 0.2 | . | . | . | 1.7 | 0.4 | 0.0 | 0.2 | 1.6 | 4.7 | 15.0 | | | 15 | 4 | 15 | 26 |
| | | Bargen | 89 | 0.5 | 1.2 | 1.7 | . | . | 0.7 | . | . | . | 1.2 | 0.6 | . | . | . | . | . | . | 0.3 | . | 0.7 | . | 0.4 | . | . | . | 1.9 | . | . | . | 1.5 | 3.6 | 14.3 | | | 12 | 6 | 11 | 31 |
| | | Groß-Saul | 120 | 0.2 | 1.9 | 2.2 | 1.2 | 0.1 | 0.2 | . | . | . | 1.6 | 0.7 | . | . | 0.1 | 0.2 | . | 0.0 | 0.1 | 0.0 | 0.3 | . | 0.5 | 0.1 | . | . | 1.0 | 0.6 | . | 1.1 | 2.1 | 1.1 | 15.3 | | | 19 | 8 | 17 | 27 |
| | Bartsch bis Faule Obra | Glogau | 77 | 0.2 | 1.6 | 4.3 | . | . | 0.1 | . | . | . | 1.1 | . | . | . | . | . | . | . | . | . | . | . | 0.8 | . | . | . | 0.8 | . | . | 0.5 | 0.5 | 1.6 | 11.5 | 37 | − 20 | 10 | 4 | 9 | 25 |
| | | Dalkau | 142 | 0.5 | 0.3 | 1.1 | 4.3 | . | . | . | . | . | 1.2 | 7.4 | . | . | . | . | . | . | . | . | . | . | . | . | . | . | 1.0 | . | . | 3.0 | . | . | 14.8 | | | 8 | 6 | 6 | 25 |
| | | Fraustadt | 94 | 0.2 | 2.7 | 4.5 | . | . | 0.6 | . | . | . | 0.5 | 0.5 | . | . | 0.0 | 0.4 | 0.0 | 0.0 | 0.0 | 0.0 | 0.1 | 0.0 | 0.4 | . | . | . | 0.3 | 0.6 | . | 0.8 | 3.3 | 2.2 | 17.1 | 40 | − 25 | 14 | 4 | 14 | 24 |
| | | Glogeiche | 91 | 0.3 | 3.0 | 4.5 | . | . | 0.2 | . | . | . | 1.4 | 0.5 | . | . | . | 0.2 | 0.3 | 0.1 | 0.1 | 0.2 | 0.3 | . | . | . | . | . | 0.5 | 0.9 | . | 1.4 | 2.9 | 1.9 | 18.7 | | | 17 | 6 | 17 | 26 |
| | | Bergenwald | 83 | . | 3.1 | 2.5 | . | . | 0.6 | . | . | . | 0.5 | 0.2 | . | . | . | . | . | . | . | . | . | . | . | . | . | . | 0.0 | 0.4 | . | 2.0 | 2.2 | 0.8 | 12.3 | | | 9 | 4 | 8 | 24 |
| | Faule Obra | Schwenten | 60 | 0.4 | 3.1 | 4.2 | 0.1 | 0.0 | 0.0 | . | . | . | 0.9 | 0.1 | . | . | 0.0 | 0.0 | 0.1 | 0.1 | 0.1 | . | 0.1 | . | 0.1 | 0.3 | . | . | . | 0.5 | . | 1.0 | 5.6 | 2.8 | 19.5 | | | 16 | 5 | 14 | 24 |
| | | Schwiebus | 83 | 0.4 | 1.4 | 3.8 | 0.4 | . | 0.3 | . | . | . | 0.0 | . | . | . | 0.1 | . | 0.0 | 0.0 | 0.0 | 0.0 | 0.0 | . | 0.1 | . | . | . | . | 0.1 | 0.0 | 2.1 | 5.8 | 1.6 | 16.1 | 40 | − 24 | 11 | 5 | 10 | 31 |
| | Faule Obra bis Bober | Züllichau | 85 | 0.7 | 0.4 | 2.6 | 0.2 | . | . | . | . | . | 0.6 | 0.4 | . | . | 0.3 | 0.5 | 0.2 | 0.2 | 0.2 | 0.1 | 0.3 | . | 0.3 | . | 0.0 | . | 0.0 | 0.4 | . | 1.2 | 5.2 | 1.1 | 14.9 | 37 | − 26 | 18 | 4 | 17 | 24 |
| | | Grünberg | 147 | 0.3 | 4.7 | 5.1 | 0.8 | 0.1 | 0.8 | . | . | . | 0.8 | 0.6 | 0.0 | . | 0.2 | 0.0 | 0.7 | 0.3 | 0.9 | 0.3 | 0.7 | 0.1 | 0.0 | . | 0.0 | 0.0 | 0.1 | 3.4 | . | 2.3 | 5.0 | 1.2 | 28.4 | 58 | − 20 | 20 | 6 | 18 | 21 |
| | | Rothenburg/Oder | 65 | 0.5 | 2.5 | 3.0 | 0.2 | 0.3 | 0.0 | . | . | . | 0.2 | 0.0 | . | . | 0.0 | 0.0 | 0.0 | 0.0 | 0.0 | 0.0 | 0.2 | . | 0.1 | . | . | . | 0.0 | 0.2 | . | 1.2 | 3.1 | 0.9 | 12.4 | 27 | − 33 | 12 | 4 | 10 | 25 |
| Bober | Quelle bis Lomnitz | Hermsdorf (Städt.) | 580 | 2.7 | 9.2 | 4.6 | 0.4 | 1.2 | 1.3 | . | . | 0.5 | 0.6 | 0.4 | 0.1 | . | 0.5 | 0.4 | . | . | . | . | 0.2 | 0.1 | . | . | . | 0.5 | 1.7 | 1.4 | . | 1.6 | 0.9 | 0.7 | 29.0 | 49 | − 30 | 20 | 8 | 18 | 31 |
| | | Neu-Röhrsdorf | 740 | 2.2 | 9.3 | 8.3 | 1.7 | 0.1 | 2.5 | 0.4 | . | 1.4 | 1.9 | 3.0 | 1.2 | . | 1.0 | 0.3 | . | . | 0.0 | . | 1.0 | 1.2 | . | . | . | . | 4.3 | 1.1 | 0.6 | 1.9 | 0.7 | 1.5 | 45.6 | | | 21 | 16 | 19 | 31 |
| | | Landeshut | 442 | 1.7 | 8.0 | 0.2 | 0.6 | 0.1 | 0.8 | . | . | 0.6 | 1.1 | 1.6 | 0.4 | . | 1.1 | 0.0 | . | . | . | . | . | 0.1 | 0.5 | . | 1.0 | 1.6 | 0.5 | . | 1.6 | . | 0.4 | 22.9 | 51 | − 22 | 18 | 9 | 14 | 31 |
| | | Giesmannsdorf | 550 | . | 4.6 | 3.5 | . | 2.3 | . | . | . | 2.0 | 3.1 | 4.1 | 1.5 | . | 1.0 | . | . | . | 1.0 | 0.5 | 1.0 | 1.0 | . | 1.0 | . | 0.2 | 2.0 | 2.9 | . | 0.5 | . | . | 32.2 | 59 | − 22 | 17 | 14 | 17 | 31 |
| | | Gottesberg | 600 | Tabelle nicht mehr vorhanden | | | | | | | | | | | | | | | | | | | | | | | | | | | | | *26.0* | *57* | *− 20* | | | | |
| | Lomnitz | Hasenbaude | 1077 | 2.7 | 15.5 | 6.7 | 0.8 | 1.3 | 3.2 | 1.4 | 0.0 | 0.9 | 1.0 | 3.9 | 1.3 | . | 0.3 | 0.3 | . | . | . | . | 0.5 | . | . | 0.5 | . | 0.5 | 1.7 | 1.2 | 0.3 | 2.1 | 6.2 | 3.0 | 55.5 | | | 22 | 14 | 22 | 31 |
| | | Schneekoppe | 1602 | 10.2 | 40.2 | 15.9 | 3.9 | 3.5 | 6.5 | 4.1 | . | 5.8 | 4.9 | 3.9 | 2.5 | 0.0 | 4.5 | 2.3 | . | 0.0 | 0.9 | 0.6 | 2.2 | . | 5.2 | 1.0 | 0.7 | . | 4.4 | 3.2 | 3.3 | 9.5 | 5.4 | 3.0 | 147.6 | 190 | + 70 | 25 | 22 | 25 | 31 |
| | | Krummhübel | 650 | 2.8 | 13.1 | 5.2 | 2.0 | 0.2 | 3.8 | . | . | 2.7 | 2.1 | 5.1 | 4.0 | . | . | . | . | . | . | . | 1.5 | . | . | . | . | . | 4.6 | 2.2 | . | 0.9 | 1.1 | 1.9 | 53.2 | 88 | − 7 | 16 | 14 | 16 | 31 |
| | | Arnsdorf | 443 | 1.5 | 11.1 | 1.4 | 0.4 | 0.1 | 1.0 | 0.0 | 0.0 | 1.3 | 1.5 | 3.9 | 1.3 | 0.1 | 0.3 | . | 0.0 | . | . | 0.0 | 0.4 | 0.1 | 0.6 | . | 0.1 | 1.7 | 1.3 | 0.1 | 0.2 | . | 0.9 | 29.3 | 66 | − 15 | 21 | 10 | 19 | 28 |
| | | Forstbauden | 900 | 2.2 | 15.0 | 8.1 | 1.8 | . | 3.5 | 0.6 | . | 2.5 | 3.5 | 6.5 | 1.9 | . | . | . | . | . | . | . | 1.0 | 1.4 | 1.0 | . | . | . | 2.9 | 2.3 | . | 1.0 | 0.2 | . | 55.4 | 98 | − 1 | 17 | 15 | 17 | 31 |
| | B. | Hirschberg | 347 | 1.8 | 6.5 | 2.1 | 1.9 | . | . | . | . | 1.9 | 1.6 | 2.3 | 0.5 | . | . | . | . | . | . | 0.2 | 0.5 | 0.3 | 0.7 | . | . | . | 2.3 | 1.6 | . | 1.4 | . | 1.8 | 27.4 | 71 | − 11 | 16 | 11 | 14 | 27 |
| | Gr. Zacken | Jakobsthal | 871 | 5.7 | 13.2 | 5.2 | 4.7 | 2.0 | 5.0 | . | . | 1.7 | 1.2 | 4.7 | 1.5 | . | . | 0.4 | . | . | 2.3 | . | 2.1 | . | . | . | . | . | . | . | . | 3.2 | 11.4 | . | 64.3 | 47 | − 72 | 15 | 14 | 15 | 31 |
| | | Schneegrubenbaude | 1490 | 1.7 | 12.4 | 3.6 | 1.3 | 4.3 | 3.1 | 0.7 | 0.3 | 0.8 | 1.0 | 1.6 | 0.2 | . | 0.7 | 0.5 | 0.0 | . | 0.3 | 0.5 | 0.7 | 1.1 | 0.9 | 0.2 | 0.2 | 0.1 | 0.3 | 0.9 | 0.1 | 1.9 | 1.5 | 1.5 | 42.4 | 26 | −119 | 28 | 12 | 28 | 31 |
| | | Hain | 535 | 2.2 | 8.4 | 2.4 | 0.2 | 1.4 | 1.5 | 0.7 | . | 1.5 | 1.9 | 6.0 | 2.9 | . | 0.7 | . | . | . | . | . | 0.9 | . | 1.1 | . | . | . | 2.5 | 1.8 | . | 4.6 | 1.0 | 1.7 | 43.4 | 77 | − 13 | 19 | 15 | 18 | 31 |
| | Gr. Iser bis Sprotte | Johnsdorf | 450 | 1.5 | 8.6 | 3.6 | 1.3 | . | 1.5 | 0.8 | . | 1.5 | 1.7 | 3.9 | 0.5 | . | 0.6 | . | . | . | . | 0.2 | 0.5 | 0.1 | 0.5 | 0.0 | . | 0.1 | 3.2 | 1.2 | . | 0.1 | 0.6 | 2.2 | 34.2 | 61 | − 22 | 21 | 11 | 20 | 31 |
| | | Lähn | 230 | 1.0 | 3.6 | 3.8 | 1.2 | 0.7 | . | . | . | 2.0 | 1.2 | 3.0 | 0.6 | . | . | . | . | . | 0.5 | 0.5 | . | . | . | . | . | . | 2.2 | . | 0.9 | 0.9 | 1.3 | 1.3 | 24.7 | 54 | − 21 | 16 | 10 | 10 | 25 |
| | | Bunzlau | 207 | 0.8 | 2.3 | 4.9 | 0.4 | . | . | . | . | . | 1.4 | 1.8 | 0.2 | . | 0.2 | . | . | 0.0 | 0.0 | . | 0.2 | . | . | . | . | . | 3.2 | 1.8 | . | 0.7 | 1.3 | 2.4 | 21.6 | 49 | − 23 | 14 | 8 | 13 | 25 |
| | | Sprottau | 121 | 1.2 | 2.4 | 3.8 | . | . | . | . | . | . | 0.8 | 0.3 | . | . | 0.4 | . | . | . | . | . | 0.0 | . | 0.2 | . | . | . | 1.9 | 1.0 | . | 1.4 | 2.8 | 2.3 | 18.5 | 49 | − 20 | 12 | 8 | 12 | 12 |
| | Sprotte | Heerwegen | 183 | 0.4 | 0.5 | 0.5 | . | . | . | . | . | . | 0.1 | 1.9 | . | . | 0.0 | 0.0 | 0.0 | 0.0 | 0.0 | 0.0 | 0.0 | . | . | . | . | . | 1.5 | 0.0 | 0.0 | 1.4 | 0.8 | 2.2 | 9.7 | 26 | − 28 | 9 | 4 | 7 | 31 |
| | | Kotzenau | 148 | 1.3 | 2.8 | 4.9 | 0.5 | . | . | . | . | . | 0.8 | 0.5 | 0.1 | . | 0.2 | 0.2 | . | 0.1 | . | . | 0.4 | 0.2 | 0.3 | . | . | . | 1.7 | 0.8 | . | 1.2 | 1.5 | 2.6 | 20.1 | 48 | − 22 | 18 | 7 | 18 | 26 |
| | | Buchendamm | 134 | . | 2.4 | 6.5 | 0.5 | . | . | . | . | . | 1.5 | 0.8 | . | . | . | . | . | . | 0.1 | . | . | . | . | . | . | . | 1.1 | 0.7 | . | 1.0 | 1.3 | 2.4 | 18.3 | 58 | − 13 | 11 | 7 | 10 | 27 |

# Januar — Tägliche Niederschlagshöhen in Millimetern, gemessen um 7 Uhr morgens — 1942

| Flußgebiet | | Ort | Seehöhe m | 1 | 2 | 3 | 4 | 5 | 6 | 7 | 8 | 9 | 10 | 11 | 12 | 13 | 14 | 15 | 16 | 17 | 18 | 19 | 20 | 21 | 22 | 23 | 24 | 25 | 26 | 27 | 28 | 29 | 30 | 31 | Monatssumme mm | % der Norm. | Abweichung v. d. Norm. | Zahl der Tage mit Niederschl. ≧0.1 | Niederschl. ≧1.0 | * ≧0.1 | * |
|---|---|---|---|---|---|---|---|---|---|---|---|---|---|---|---|---|---|---|---|---|---|---|---|---|---|---|---|---|---|---|---|---|---|---|---|---|---|---|---|---|
| Bober | Queis | Bärenstein | 539 | 1.7 | 14.2 | 4.1 | 0.3 | . | 2.4 | . | . | 1.0 | 0.6 | 2.4 | . | . | . | . | . | . | . | . | . | . | . | . | . | . | 2.8 | 1.7 | . | 2.5 | 1.7 | 1.1 | 36.5 | 41 | − 53 | 13 | 11 | 12 | 31 |
| | | Giehren | 530 | 4.2 | . | 6.2 | 1.4 | . | . | . | . | . | 1.8 | 3.8 | 1.6 | . | . | . | . | . | . | . | . | . | . | . | . | . | 1.8 | 2.4 | . | . | . | 2.3 | 25.5 | 46 | − 30 | 9 | 9 | 6 | 19 |
| | | Greiffenberg | 338 | 2.5 | 8.1 | 1.6 | 0.5 | 0.3 | . | 0.2 | . | 0.7 | 1.5 | 1.6 | 0.0 | . | . | . | . | . | . | . | . | . | . | . | . | 0.1 | 3.0 | 1.6 | . | 1.1 | 2.0 | 1.2 | 26.0 | 53 | − 23 | 15 | 10 | 12 | 26 |
| | | Lauban | 270 | 3.1 | 5.1 | 3.5 | . | . | 0.6 | . | . | . | 1.9 | 1.3 | 0.2 | . | 0.3 | . | . | . | . | 0.0 | . | . | . | . | . | . | 2.2 | 0.1 | 1.6 | 0.7 | 2.2 | 2.4 | 25.2 | 47 | − 28 | 14 | 9 | 14 | 31 |
| | | Hagendorf | 300 | 1.5 | 6.2 | 2.9 | 0.9 | 0.4 | . | . | . | . | 1.6 | 2.7 | 0.5 | . | 0.4 | . | . | . | . | 0.1 | 0.2 | 0.2 | . | . | . | . | 2.9 | 1.4 | . | 0.5 | 1.4 | 3.1 | 26.9 | | | 17 | 9 | 14 | 25 |
| | | Naumburg/Queis | 204 | 1.8 | 9.0 | 3.9 | . | . | 0.8 | . | . | . | 1.1 | 1.8 | . | . | 0.2 | . | . | . | 0.1 | 0.1 | 0.1 | . | . | . | . | . | 2.3 | 1.7 | . | 1.7 | 1.5 | 1.4 | 27.5 | 60 | − 19 | 15 | 10 | 13 | 23 |
| | Große Tschirne | Kohlfurt | 193 | 3.5 | 4.4 | 3.8 | 1.5 | . | . | . | . | . | 1.3 | 0.8 | 0.7 | . | . | . | . | . | . | 0.2 | . | . | . | . | . | . | 1.9 | 0.9 | . | 1.3 | 5.0 | 0.2 | 25.5 | 50 | − 26 | 13 | 8 | 12 | 25 |
| | | Rauscha | 151 | 2.5 | 3.7 | 3.2 | 0.8 | . | 0.2 | . | . | . | 0.9 | 1.0 | . | . | . | . | . | 0.1 | . | . | 0.5 | . | 0.4 | . | . | . | 2.1 | 1.4 | . | 1.0 | 2.4 | 1.7 | 21.9 | 45 | − 27 | 15 | 9 | 12 | 23 |
| | | Groß Selten | 155 | 2.1 | 5.5 | 3.4 | 1.0 | . | 0.0 | . | . | . | 0.7 | 0.2 | 0.0 | . | . | . | . | . | . | 0.0 | 0.1 | 0.0 | 0.2 | . | . | . | 1.0 | 0.9 | . | 2.4 | 4.2 | 2.2 | 23.9 | 52 | − 22 | 13 | 8 | 11 | 20 |
| | | Nieder-Ullersdorf | 141 | 0.9 | 3.4 | 4.0 | 0.2 | . | 0.0 | . | . | . | 0.2 | . | 0.0 | . | 0.0 | . | . | 0.0 | . | . | 0.1 | . | 0.2 | . | . | . | 0.4 | . | 0.5 | 1.5 | 3.5 | 1.3 | 16.2 | 36 | − 29 | 12 | 5 | 12 | 6 |
| | Bober | Briesnitz | 110 | . | 4.0 | 2.5 | 0.5 | 2.3 | . | 0.9 | . | . | 0.9 | 0.2 | . | . | . | . | . | . | 0.2 | 0.5 | . | . | . | . | . | 1.1 | 1.1 | . | 1.7 | 2.1 | 1.2 | 19.2 | | | 14 | 8 | 11 | 28 |
| | | Buchelsdorf | 125 | 1.0 | 2.9 | 4.6 | 0.3 | . | 1.3 | . | . | . | 1.3 | 0.3 | 0.1 | . | 0.3 | . | 0.0 | 0.1 | 0.1 | 0.1 | 0.3 | 0.0 | 0.2 | . | . | . | 0.6 | 1.0 | . | 1.8 | 4.8 | 1.6 | 22.7 | 44 | − 29 | 19 | 9 | 18 | 28 |
| | | Crossen | 45 | 0.9 | 3.1 | 3.5 | 0.8 | . | . | . | . | . | 0.3 | . | . | . | . | . | . | . | . | . | . | . | 0.2 | . | . | . | . | . | . | 3.1 | 6.0 | 2.9 | 20.8 | 51 | − 20 | 9 | 5 | 7 | 5 |
| Lausitzer Neiße | Mandau | Walddorf | 393 | 2.5 | 7.7 | 4.3 | 2.3 | 0.2 | 0.2 | 0.0 | . | . | 0.4 | 2.5 | 0.8 | . | 0.2 | 0.0 | . | . | . | 0.0 | 0.1 | 0.1 | . | . | 0.0 | 0.1 | 2.4 | 1.1 | 0.0 | 1.0 | 2.0 | 4.2 | 32.1 | 54 | − 27 | 18 | 10 | 18 | 31 |
| | | Oybin | 410 | 1.8 | 5.0 | 2.4 | 1.0 | 2.1 | 3.8 | 0.2 | . | 0.2 | 1.0 | 4.0 | 1.4 | 0.2 | 0.5 | 0.5 | . | . | . | . | 0.9 | 0.8 | 0.4 | . | . | 1.0 | 6.0 | 0.4 | 0.0 | 3.9 | 2.4 | 2.4 | 42.3 | 63 | − 25 | 23 | 14 | 20 | 31 |
| | | Zittau | 239 | 1.3 | 5.1 | 2.2 | 0.7 | 0.8 | 1.8 | . | . | 0.0 | 0.3 | 1.8 | 0.5 | . | 0.4 | . | . | . | 0.0 | 0.0 | 0.1 | 0.1 | 0.1 | . | . | 0.3 | 4.1 | 1.8 | . | 1.7 | 0.6 | 2.5 | 26.2 | 53 | − 23 | 19 | 9 | 16 | 27 |
| | | Ostritz | 206 | 2.3 | 8.1 | 3.7 | . | 0.9 | 1.1 | . | . | . | 0.4 | 1.9 | 0.5 | . | 0.1 | . | . | . | . | . | . | . | 0.2 | . | . | 0.3 | 3.2 | 1.9 | 0.4 | 0.4 | 1.3 | 2.8 | 29.5 | 60 | − 20 | 17 | 9 | 14 | 18 |
| | | Reichenau, Kr. Zittau | 253 | 2.2 | 7.1 | 3.5 | 0.7 | 0.9 | 0.4 | . | . | . | 0.2 | 1.6 | . | . | 0.3 | . | . | . | . | . | . | . | . | . | . | 0.4 | 2.5 | 2.0 | . | 0.8 | 0.6 | 3.1 | 26.3 | 62 | − 16 | 15 | 7 | 10 | 14 |
| | Mandau bis Lubst | Oberstrahwalde | 362 | 1.4 | 17.2 | 3.4 | 1.4 | . | 0.3 | . | . | . | 0.5 | 2.9 | 0.8 | . | . | 0.3 | . | . | . | . | . | . | 0.5 | 0.3 | . | . | 0.8 | 2.6 | 1.4 | 0.1 | 1.8 | 2.1 | 4.5 | 42.3 | 91 | − 4 | 18 | 10 | 18 | 31 |
| | | Schönberg (Oberlausitz) | 215 | 2.7 | 6.4 | 2.9 | 0.9 | 0.0 | 0.3 | . | . | . | 0.6 | 2.0 | 0.3 | 0.0 | . | . | . | . | 0.0 | . | 0.1 | . | 0.3 | . | . | . | 3.3 | 2.0 | . | 0.1 | 1.7 | 3.6 | 27.2 | 60 | − 18 | 15 | 8 | 9 | 26 |
| | | Zodel | 175 | 1.3 | 6.3 | 2.0 | 1.7 | . | 0.1 | . | . | . | 0.3 | 1.3 | 0.1 | . | 0.0 | . | . | 0.1 | 0.1 | 0.0 | 0.1 | 0.1 | . | . | . | . | 3.1 | 3.1 | . | 1.0 | 2.0 | 2.8 | 23.7 | | | 17 | 10 | 10 | 25 |
| | | Lichtenberg, Kr. Görlitz | 230 | 6.0 | 7.0 | 3.0 | 1.5 | 0.2 | . | . | . | . | 0.3 | 1.6 | 0.5 | . | 2.0 | . | . | . | 0.2 | 0.1 | 0.2 | 2.0 | . | . | . | 0.2 | 2.2 | 2.2 | . | 9.5 | 8.0 | 7.3 | 54.0 | | | 19 | 12 | 16 | 28 |
| | | Sänitz | 140 | 2.0 | 3.7 | 2.9 | 1.1 | 0.1 | . | . | . | . | 0.8 | 0.5 | 0.1 | . | . | . | . | 0.1 | . | 0.1 | . | 0.2 | . | 0.3 | . | . | 2.2 | 1.2 | . | 3.3 | 7.5 | 1.8 | 27.9 | 68 | − 13 | 17 | 9 | 14 | 24 |
| | | Muskau | 117 | 0.4 | 7.7 | 5.3 | 1.3 | 0.4 | 0.2 | . | . | . | 0.5 | 0.5 | 0.2 | . | 0.2 | . | . | 0.2 | 0.1 | . | 0.1 | . | 0.1 | . | . | . | 2.1 | 1.3 | . | 3.9 | 6.0 | 1.2 | 31.7 | 67 | − 16 | 19 | 8 | 14 | 16 |
| | | Forst (Lausitz) | 75 | 1.2 | 5.0 | 2.7 | 0.5 | 0.1 | . | . | . | . | 0.2 | . | . | . | 0.0 | . | . | 0.0 | 0.0 | 0.0 | 0.1 | 0.0 | 0.2 | . | . | 0.0 | 0.6 | 0.2 | . | 3.1 | 3.5 | 1.2 | 18.6 | 46 | − 22 | 13 | 6 | 10 | 21 |
| | Lubst | Sommerfeld (Niederlaus.) | 85 | 0.3 | 4.5 | 4.1 | 1.5 | 0.2 | 0.0 | . | . | 0.1 | 0.2 | 0.2 | . | . | . | . | . | . | 0.0 | . | 0.0 | . | 0.1 | . | . | . | 0.9 | 0.5 | . | 1.0 | 1.1 | 1.4 | 16.1 | 35 | − 30 | 14 | 6 | 11 | 17 |
| | | Kanig | 65 | 1.2 | 2.9 | 3.8 | 1.2 | . | . | . | . | . | . | . | . | . | . | . | . | . | 0.0 | . | 0.1 | . | 0.2 | . | . | . | . | 0.2 | . | 1.2 | 3.8 | 1.4 | 16.0 | 41 | − 23 | 10 | 7 | 6 | 17 |
| | | Guben | 42 | 0.4 | 3.0 | 3.6 | 0.5 | 0.0 | 0.0 | . | . | . | 0.0 | 0.0 | 0.0 | . | 0.0 | . | . | 0.0 | 0.0 | 0.0 | 0.0 | 0.0 | 0.2 | . | . | . | 0.2 | 0.2 | . | 1.2 | 2.8 | 1.1 | 13.2 | 30 | − 31 | 10 | 5 | 6 | 8 |
| Laus. Neiße bis Warthe | Oder | Ziebingen | 51 | 0.9 | 3.1 | 3.5 | . | . | 0.5 | . | . | . | . | . | . | . | . | . | . | . | 0.2 | . | . | . | 0.2 | . | . | . | 0.8 | . | 2.7 | 0.9 | . | 12.8 | 33 | − 27 | 9 | 3 | 8 | 7 |
| | | Müllrose | 42 | . | 5.3 | 2.6 | . | 2.2 | 0.2 | . | . | . | . | . | . | . | 0.1 | . | . | . | 0.0 | . | . | . | 0.1 | . | . | . | . | 0.7 | . | 1.9 | 1.4 | 0.6 | 15.1 | 39 | − 23 | 10 | 5 | 7 | 22 |
| | | Sternberg | 95 | 0.4 | 3.2 | 4.2 | . | . | 0.8 | . | . | . | . | . | . | . | 0.3 | . | . | . | . | . | . | 0.1 | . | . | . | . | 0.1 | . | 1.5 | 5.9 | 1.3 | 17.8 | 40 | − 27 | 10 | 5 | 9 | 15 |
| | | Frankfurt/Oder (Flugh.) | 55 | 0.0 | 0.7 | 3.8 | 0.0 | 0.7 | 0.0 | . | . | . | . | . | . | . | . | . | 0.0 | 0.0 | 0.2 | 0.1 | 0.0 | . | 0.2 | . | . | . | 0.5 | . | 3.1 | 2.2 | 2.2 | 13.7 | 35 | − 26 | 10 | 4 | 9 | 8 |
| | | Küstrin | 21 | . | 3.9 | 2.1 | 0.9 | . | 0.2 | . | . | 0.1 | . | . | . | . | 0.0 | . | . | . | . | 0.0 | 0.2 | . | . | . | 0.0 | 0.1 | . | . | 1.2 | 4.0 | 0.8 | 13.5 | 38 | − 23 | 10 | 4 | 7 | 8 |
| Warthe | Quelle bis Netze | Kirchlinden | 198 | 0.5 | 1.3 | 5.4 | . | . | 0.4 | 0.2 | . | 1.5 | 0.3 | 0.2 | . | . | 0.5 | 0.2 | 0.0 | 0.4 | 0.0 | . | 0.1 | 0.1 | 1.7 | 0.0 | 0.1 | 0.2 | 2.2 | . | 0.2 | . | . | . | 15.7 | | | 18 | 5 | 21 | 31 |
| | | Wierzebaum | 60 | Die ersten 2 Dekaden Sammelmessung (6.3 mm) | | | | | | | | | | | | | | | | | | | | | | | | | | | | | | | | | 12 | 3 | 7 | 10 |
| | | Seewitz | 40 | . | 3.1 | 1.6 | 1.0 | 0.5 | 0.7 | . | . | . | . | . | . | . | . | . | 0.4 | . | . | . | . | . | . | 0.3 | . | . | . | . | 0.7 | . | 0.8 | 4.2 | 3.8 | 16.8 | | | 10 | 5 | 7 | 9 |
| | | Dürrlettel | 101 | 1.0 | 1.8 | 3.5 | 0.1 | . | 0.3 | . | 0.2 | . | . | . | . | . | . | . | . | . | . | . | . | . | 0.1 | . | 0.2 | . | . | . | . | 0.9 | 5.6 | 2.5 | 16.2 | 50 | − 16 | 11 | 5 | 9 | 6 |
| | | Blesen | 40 | . | 1.7 | 3.1 | . | 0.2 | 0.1 | . | . | . | . | 0.0 | . | . | 0.0 | . | . | . | . | 0.0 | . | . | 0.0 | . | . | 0.0 | . | 0.0 | . | 0.5 | 2.7 | 0.9 | 9.2 | 26 | − 25 | 7 | 3 | 6 | 13 |
| | Netze, Küddow | Dobrin | 158 | . | 1.6 | . | 2.4 | 4.1 | 0.6 | 0.1 | . | . | . | . | . | . | . | . | . | . | . | . | . | . | . | . | 1.5 | . | . | 1.2 | 1.2 | 1.4 | 1.7 | 15.8 | 46 | − 19 | 10 | 8 | 6 | 31 |
| | | Neustettin | 136 | . | 3.5 | 5.9 | . | 3.5 | 1.5 | . | . | . | 0.7 | . | . | . | . | . | . | 5.0 | . | 0.4 | . | . | . | . | 0.9 | . | 0.5 | . | 0.2 | . | 1.0 | 4.5 | 2.7 | 30.3 | 71 | − 12 | 13 | 8 | 11 | 31 |
| | | Stepen | 163 | 2.2 | 5.3 | 0.3 | 0.3 | 5.1 | 2.2 | . | . | . | 0.6 | . | . | . | . | . | . | 0.3 | . | 0.3 | . | . | . | . | 0.6 | 0.7 | 0.3 | . | 0.4 | . | 1.2 | 4.2 | 2.5 | 26.5 | | | 16 | 7 | 11 | 31 |
| | | Ratzebuhr | 128 | 0.3 | 0.9 | 5.1 | 0.0 | 1.6 | 2.6 | . | . | . | 0.3 | . | . | . | . | . | . | 0.0 | . | 0.3 | 0.0 | 0.2 | . | 0.1 | 0.6 | 0.0 | 1.1 | . | 0.1 | 0.0 | 1.0 | 3.7 | 1.4 | 19.3 | 48 | − 21 | 15 | 7 | 15 | 31 |
| | | Jastrow | 107 | 0.3 | 0.4 | 0.3 | . | 2.1 | 3.6 | . | . | . | 0.5 | . | . | . | . | . | 0.1 | 0.6 | 0.2 | 1.5 | 0.5 | 1.0 | . | . | 1.0 | 0.8 | 1.2 | . | . | . | 2.3 | 2.0 | 0.9 | 19.3 | 48 | − 21 | 18 | 8 | 16 | 21 |
| | | Plietnitz | 80 | . | 0.5 | 1.1 | . | 2.3 | 9.1 | . | . | . | . | . | . | . | . | . | . | . | 0.6 | . | . | . | . | . | . | . | 0.9 | . | 0.6 | . | 1.9 | 3.2 | 1.3 | 21.5 | | | 10 | 6 | 8 | 31 |
| | | Pielburg | 140 | 0.5 | 3.8 | 3.6 | . | 3.3 | 0.7 | . | . | . | 0.4 | . | . | . | . | . | . | . | 0.1 | . | . | 0.1 | . | 0.0 | 1.1 | 1.3 | 0.6 | . | 0.5 | 0.2 | 1.2 | 3.5 | 1.7 | 22.6 | 59 | − 16 | 16 | 8 | 16 | 31 |
| | | Deutsch-Krone | 111 | 0.2 | 1.1 | 4.2 | 0.0 | . | 0.6 | . | . | . | 1.0 | . | . | . | . | . | . | 0.0 | . | 1.0 | 0.0 | 0.4 | . | 0.1 | 0.2 | 0.0 | 0.8 | 0.0 | 0.4 | 0.0 | 1.6 | 3.9 | 3.2 | 18.7 | 43 | − 25 | 14 | 7 | 12 | 30 |
| | | Flatow | 116 | . | 3.0 | 5.2 | . | . | . | . | . | . | . | . | . | . | . | . | . | . | . | . | . | 4.7 | . | . | 5.1 | 1.3 | . | . | . | 2.4 | 2.6 | . | 24.3 | 71 | − 10 | 7 | 7 | 6 | 31 |
| | | Schneidemühl | 57 | 1.5 | 1.1 | 3.6 | 0.4 | 1.0 | 2.2 | . | . | . | 1.0 | . | . | . | . | 0.2 | 0.1 | 0.4 | . | . | . | . | . | . | 0.4 | 0.1 | . | . | 0.5 | . | 1.0 | 7.3 | 1.3 | 22.1 | 65 | − 12 | 16 | 9 | 16 | 31 |
| | N. | Scharnikau | 44 | 0.0 | 0.5 | 0.9 | . | 0.4 | 6.0 | . | . | . | 0.3 | . | . | . | . | 0.2 | 0.3 | 0.1 | 0.0 | 0.0 | . | . | . | . | 0.0 | 0.4 | 0.8 | . | . | . | 2.3 | 6.1 | . | 18.3 | | | 12 | 3 | 10 | 26 |
| | Netze, Drage | Dramburg | 113 | 0.2 | 4.1 | 2.6 | 0.4 | 2.5 | 0.7 | . | . | . | 0.5 | . | . | . | . | . | . | 0.1 | . | 0.2 | 0.1 | . | . | . | 0.4 | 0.2 | 0.8 | . | 0.3 | . | 1.1 | 2.2 | 0.7 | 17.1 | 41 | − 24 | 17 | 5 | 14 | 31 |
| | | Alt-Körtnitz | 105 | 0.2 | 0.4 | 2.8 | . | 3.4 | 2.9 | . | . | . | . | . | . | . | . | . | . | . | . | . | . | . | . | . | . | . | . | . | . | 1.2 | 2.7 | . | 13.6 | | | 7 | 5 | 5 | 31 |
| | | Krumpohl | 100 | 0.4 | 0.6 | 0.8 | 1.1 | 1.6 | 1.0 | . | . | . | . | . | . | . | . | . | . | 0.0 | 0.0 | 0.4 | 0.2 | 0.4 | . | . | 0.3 | 0.6 | 0.4 | . | 0.5 | 0.1 | 2.0 | 4.9 | 1.5 | 16.8 | 39 | − 27 | 17 | 6 | 13 | 31 |
| | | Klosterfelde | 59 | . | 1.5 | . | . | 3.1 | 0.2 | 0.3 | . | 2.2 | 1.4 | . | . | . | 0.2 | . | . | . | . | 0.1 | 0.3 | 0.2 | . | 0.2 | . | . | . | . | 3.4 | 2.4 | 1.8 | . | 17.3 | 39 | − 27 | 14 | 7 | 14 | 31 |

| Flußgebiet | | Ort | Seehöhe m | 1 | 2 | 3 | 4 | 5 | 6 | 7 | 8 | 9 | 10 | 11 | 12 | 13 | 14 | 15 | 16 | 17 | 18 | 19 | 20 | 21 | 22 | 23 | 24 | 25 | 26 | 27 | 28 | 29 | 30 | 31 | Monatssumme mm | Monatssumme % der Norm. | Abweichung v. d. Norm. | Zahl der Tage mit Niederschl. ≥0.1 | Niederschl. ≥1.0 | * ≥0.1 | * |
|---|---|---|---|---|---|---|---|---|---|---|---|---|---|---|---|---|---|---|---|---|---|---|---|---|---|---|---|---|---|---|---|---|---|---|---|---|---|---|---|---|
| Warthe bis Mündung | Netze | Driesen | 31 | . | 3.6 | 3.2 | 0.7 | 0.5 | 0.5 | . | . | . | 0.2 | . | . | . | 0.5 | 0.0 | . | . | 0.0 | . | 0.2 | . | 0.2 | . | 0.0 | . | . | . | . | 1.6 | 4.2 | 1.5 | 16.9 | 40 | − 26 | 12 | 5 | 10 | 14 |
| | | Friedeberg (Stadt) | 75 | 0.2 | 1.3 | 1.9 | 1.5 | 0.9 | 0.4 | . | . | . | 0.2 | . | . | . | 0.0 | 0.0 | 0.0 | 0.0 | 0.0 | 0.0 | 0.2 | . | . | 0.0 | 0.0 | 0.0 | . | 0.0 | . | 0.9 | 2.7 | 0.7 | 10.9 | 22 | − 38 | 11 | 4 | 9 | 29 |
| | | Landsberg a. d. W. | 68 | 0.6 | 3.2 | 2.8 | 0.7 | 0.8 | 0.3 | 0.1 | 0.0 | . | 0.1 | 0.0 | . | . | 0.2 | . | 0.2 | 0.0 | 0.0 | 0.0 | 0.0 | . | 0.0 | 0.0 | 0.0 | 0.0 | . | 0.0 | 0.0 | 1.4 | 5.2 | 1.1 | 16.7 | 40 | − 26 | 13 | 5 | 8 | 9 |
| | Oder | Zielenzig | 70 | 1.1 | 3.1 | 4.2 | 0.8 | . | . | . | . | . | 1.0 | 0.4 | . | . | 0.3 | . | . | . | 0.3 | 0.4 | . | 0.3 | 0.5 | 0.2 | . | . | . | 0.5 | . | 2.9 | 4.1 | 0.2 | 20.3 | 43 | − 27 | 16 | 6 | 13 | 31 |
| | | Kriescht | 19 | 0.8 | 4.2 | 3.1 | 0.7 | 0.2 | 0.2 | . | . | . | 0.2 | . | . | . | 0.1 | . | 0.0 | . | 0.0 | . | . | . | . | 0.1 | . | . | . | 0.1 | . | 1.6 | 7.0 | 1.4 | 19.7 | 51 | − 19 | 13 | 5 | 9 | 18 |
| | | Soldin | 60 | 0.5 | 2.8 | 2.7 | 0.2 | 1.0 | 1.1 | . | . | 0.1 | 0.4 | . | . | . | 0.1 | . | 0.0 | 0.0 | 0.1 | 0.0 | 0.0 | . | 0.0 | 0.1 | . | . | . | 0.1 | 0.0 | 2.5 | 1.1 | 0.3 | 13.1 | | | 15 | 6 | 12 | 29 |
| | | Berneuchen | 44 | . | 3.2 | 2.8 | 0.7 | 1.0 | 1.0 | . | . | . | 0.5 | . | . | . | 0.1 | . | . | . | 0.1 | . | 0.4 | . | . | 0.1 | . | . | . | . | 0.1 | 1.3 | 2.4 | 0.5 | 14.2 | 37 | − 24 | 14 | 6 | 11 | 16 |
| | | Zollbrücke | 4 | . | 2.7 | 1.4 | 0.1 | 0.6 | 0.4 | . | . | 0.2 | . | . | . | . | . | . | . | . | . | . | 0.2 | . | . | . | . | . | . | . | 1.5 | 1.7 | 0.6 | 9.4 | | | 10 | 4 | 6 | 15 |
| | Oderbruch | Müncheberg | 60 | 0.2 | 1.4 | 1.8 | 0.4 | 0.9 | 0.0 | . | . | 0.2 | 0.0 | 0.1 | 0.0 | . | . | . | . | 0.0 | 0.0 | 0.0 | 0.0 | . | 0.1 | . | . | . | . | 0.2 | 0.0 | 1.7 | 1.1 | 0.6 | 8.7 | 22 | − 32 | 12 | 4 | 7 | 7 |
| | | Wriezen | 8 | . | 2.4 | 0.6 | 0.1 | 1.2 | 0.6 | . | . | 0.0 | 0.0 | . | . | . | . | . | . | . | . | . | . | . | 0.0 | . | . | . | . | 0.0 | 0.1 | 0.9 | 0.5 | 0.9 | 7.3 | 18 | − 32 | 9 | 2 | 5 | 25 |
| | | Kienitz | 9 | . | 3.3 | 2.7 | 0.6 | 0.3 | . | . | . | . | 0.4 | . | . | . | . | . | . | . | . | . | . | . | . | . | . | . | . | . | . | 2.5 | 2.7 | 0.8 | 13.3 | 33 | − 26 | 8 | 4 | 4 | 3 |
| | | Eberswalde | 42 | 0.1 | 1.8 | 1.5 | 0.5 | 2.0 | 1.4 | . | . | 0.0 | 0.2 | 0.1 | 0.0 | . | . | 0.0 | . | 0.0 | 0.1 | 0.2 | 0.3 | 0.0 | 0.1 | . | 0.0 | 0.0 | 0.0 | 0.1 | 0.4 | 3.0 | 1.0 | 0.8 | 13.6 | 31 | − 31 | 17 | 6 | 12 | 21 |
| | Welse | Friedrichswalde, Bez. | 85 | 0.6 | 1.8 | 1.2 | . | 2.5 | 1.3 | 0.2 | . | 0.2 | . | 0.4 | . | . | . | . | . | . | 0.1 | 0.2 | . | . | . | . | . | . | . | 0.6 | 1.2 | 2.7 | . | 0.4 | 13.4 | | | 14 | 6 | 9 | 28 |
| | | Angermünde [Potsdam | 55 | 0.0 | 2.6 | 1.1 | . | 1.5 | 0.3 | . | . | 0.1 | . | 0.0 | . | . | . | . | . | 0.0 | 0.0 | 0.2 | 0.0 | . | . | . | . | . | . | 0.0 | 0.1 | 0.9 | 0.5 | 0.9 | 7.3 | 18 | − 32 | 9 | 2 | 5 | 25 |
| | | Gramzow, Kr. Angermünde | 65 | . | 2.0 | 3.3 | 0.3 | 1.6 | 0.3 | . | . | 0.0 | . | 0.6 | . | . | . | . | . | . | . | . | . | . | . | . | . | . | . | 0.0 | . | 2.1 | 0.8 | 1.7 | 10.4 | 24 | − 32 | 9 | 5 | 5 | 3 |
| | Oder | Gartz | 5 | . | . | 3.3 | . | . | . | 0.0 | . | 0.2 | . | . | . | . | 0.0 | . | 0.0 | . | . | . | . | . | . | . | . | . | . | . | 4.2 | 0.0 | . | 12.3 | 31 | − 27 | 7 | 4 | 3 | 23 |
| | | Bahn | 50 | . | 3.0 | 10.0 | . | 3.6 | 2.8 | . | . | . | . | . | . | . | . | . | . | . | . | . | . | . | . | . | . | . | . | . | . | 0.8 | 0.3 | 0.7 | 5.3 | 15 | − 28 | 5 | 1 | 4 | 10 |
| | | Stettin (Flughafen) | 1 | . | 1.9 | 3.4 | 0.0 | 1.7 | 0.6 | . | . | 0.6 | 0.0 | 0.0 | . | . | . | 0.0 | 0.2 | 0.0 | 0.2 | 0.2 | 0.0 | . | 0.0 | 0.0 | 0.0 | 0.0 | . | . | 0.1 | 1.8 | 1.6 | 1.2 | 24.0 | 71 | − 10 | 7 | 7 | 6 | 26 |
| | Plöne | Berlinchen | 63 | . | 4.5 | 3.9 | 1.2 | 1.7 | 0.1 | . | . | . | . | . | . | . | 0.1 | . | 0.1 | . | 0.2 | . | . | . | . | . | . | . | . | . | . | 2.2 | 2.2 | 0.7 | 14.0 | 33 | − 28 | 12 | 5 | 2 | 25 |
| | | Pyritz | 34 | 0.4 | 2.2 | 1.9 | 0.1 | 1.3 | 0.9 | . | . | 0.3 | . | . | . | . | 0.2 | . | . | . | 0.1 | 0.0 | . | 0.0 | 0.0 | . | . | 0.0 | . | 0.0 | 1.3 | 4.1 | 4.7 | . | 20.6 | 50 | − 21 | 10 | 6 | 9 | 31 |
| | Ihna | Butow | 90 | 0.1 | 1.0 | . | 1.8 | 9.7 | . | . | . | 0.2 | 1.6 | . | 2.2 | . | . | . | . | . | . | . | . | . | . | . | . | 2.0 | . | . | . | . | 3.8 | . | 22.4 | | | 9 | 7 | 3 | 23 |
| | | Arnswalde | 55 | . | 3.2 | 1.8 | 0.7 | 3.1 | 2.2 | 0.4 | . | . | . | . | . | . | . | . | . | . | . | . | . | . | . | . | 0.2 | . | . | . | . | 0.9 | 1.9 | 1.8 | 16.2 | | | 10 | 6 | 6 | 31 |
| | | Voßberg | 85 | 1.0 | 3.4 | 3.2 | 0.8 | 3.4 | 1.0 | . | . | . | 0.7 | . | . | . | . | . | 0.1 | . | 0.1 | . | . | . | . | 0.2 | . | . | . | 0.1 | . | 2.0 | 2.5 | 0.5 | 19.0 | 40 | − 29 | 14 | 7 | 10 | 20 |
| | | Stargard | 33 | 0.3 | 1.8 | 4.2 | 0.0 | 1.7 | 0.7 | . | . | 0.3 | 0.0 | 0.1 | . | . | 0.0 | 0.0 | 0.1 | 0.0 | 0.0 | 0.0 | 0.0 | 0.0 | . | 0.0 | 0.0 | 0.1 | . | 0.0 | 0.0 | 0.7 | 3.8 | 0.6 | 14.4 | 34 | − 27 | 12 | 4 | 9 | 26 |
| | | Gollnow | 16 | . | 4.2 | 2.8 | . | 2.1 | 1.6 | . | . | . | . | 0.1 | . | . | . | . | 0.3 | . | 0.3 | 0.5 | . | . | . | . | . | 0.4 | . | . | . | 1.3 | 1.5 | 1.4 | 16.5 | 40 | − 25 | 12 | 7 | 8 | 31 |

## Von der Oder bis zur dänischen Grenze

| Flußgebiet | | Ort | Seehöhe m | 1 | 2 | 3 | 4 | 5 | 6 | 7 | 8 | 9 | 10 | 11 | 12 | 13 | 14 | 15 | 16 | 17 | 18 | 19 | 20 | 21 | 22 | 23 | 24 | 25 | 26 | 27 | 28 | 29 | 30 | 31 | Monatssumme mm | Monatssumme % der Norm. | Abweichung v. d. Norm. | Zahl der Tage mit Niederschl. ≥0.1 | Niederschl. ≥1.0 | * ≥0.1 | * |
|---|---|---|---|---|---|---|---|---|---|---|---|---|---|---|---|---|---|---|---|---|---|---|---|---|---|---|---|---|---|---|---|---|---|---|---|---|---|---|---|---|
| Stettiner Haff | If. | Neuhaus, Kr. Randow | 18 | 0.4 | 3.2 | 2.9 | 0.6 | 6.1 | 2.8 | . | . | 0.5 | . | . | . | . | . | . | 0.1 | . | 0.5 | 0.4 | . | . | . | . | . | 0.3 | . | . | . | 3.2 | 0.9 | 0.7 | 22.6 | 62 | − 14 | 14 | 5 | 10 | 31 |
| | Uecker | Prenzlau (Flugh.) | 27 | 0.2 | 1.4 | 1.8 | 1.0 | 2.0 | 0.5 | . | . | 0.2 | . | 0.5 | . | . | . | 0.0 | 0.0 | 0.0 | 0.1 | 0.0 | 0.1 | . | 0.0 | . | 0.0 | 0.1 | 0.0 | . | 0.0 | 2.0 | 0.5 | 0.4 | 10.8 | 31 | − 24 | 14 | 5 | 8 | 12 |
| | | Schönhausen | 108 | . | . | 2.0 | . | 6.3 | 0.6 | . | 0.2 | . | 0.1 | . | . | . | . | . | . | . | . | . | . | . | . | . | . | . | . | . | . | 0.4 | 0.1 | . | 9.7 | 22 | − 35 | 7 | 2 | 4 | 30 |
| | | Torgelow | 10 | . | 1.8 | 2.8 | 0.5 | 5.4 | 3.8 | . | . | . | 0.9 | 0.2 | . | . | . | 0.0 | 0.0 | . | 0.1 | . | 0.0 | . | 0.0 | . | . | . | . | . | 0.4 | 2.2 | 1.0 | 0.7 | 19.8 | 49 | − 21 | 12 | 6 | 8 | 24 |
| | | Rothenklempenow | 14 | . | 3.0 | 2.0 | . | 4.5 | 1.1 | . | . | 0.2 | . | . | . | . | . | . | 0.2 | 0.0 | . | . | . | . | . | . | . | . | . | . | . | 2.9 | 1.0 | . | 14.9 | 42 | − 21 | 8 | 6 | 6 | 28 |
| Vorpommersche Küste | Ostsee | Swinemünde | 2 | 0.3 | 0.4 | 0.6 | 0.0 | 5.6 | 0.6 | . | 0.0 | 2.5 | 0.5 | 0.4 | . | . | . | . | 0.0 | . | 0.0 | 0.0 | . | 0.0 | 0.0 | 0.0 | 0.0 | 0.0 | 0.4 | . | . | 0.4 | 1.6 | 1.1 | 0.5 | 14.9 | 31 | − 34 | 13 | 4 | 10 | 31 |
| | | Kölpinsee | 1 | 0.5 | 0.6 | 0.8 | 0.5 | 5.5 | 3.3 | . | . | 1.5 | 0.6 | 1.4 | . | . | . | . | 0.4 | . | . | . | . | 1.0 | . | . | 0.4 | 1.0 | . | . | 1.0 | 1.5 | 0.5 | 0.5 | 21.0 | | | 17 | 8 | 11 | 26 |
| | Peene | Vollrathsruhe | 97 | 1.0 | 0.6 | 2.6 | 2.3 | 3.7 | 1.7 | . | . | 0.6 | . | . | . | . | 0.1 | 0.0 | . | . | 0.4 | 0.3 | . | . | . | 0.1 | . | . | . | 0.2 | 5.0 | 0.4 | . | 19.1 | 40 | − 29 | 15 | 6 | 10 | 14 |
| | | Dargun | 15 | . | . | 2.6 | 0.7 | 6.5 | 2.4 | 0.1 | . | 0.1 | 0.2 | 0.1 | . | . | . | . | . | . | 0.3 | 0.3 | . | . | . | . | . | . | . | . | 1.4 | 3.3 | . | . | 18.0 | 40 | − 27 | 12 | 5 | 8 | 8 |
| | | Vorheide üb. Neubrandenbg. | 112 | . | . | 3.2 | 0.4 | 5.7 | 1.0 | . | . | 0.6 | . | . | . | . | . | . | . | . | 0.5 | . | . | . | . | . | . | . | . | . | 1.2 | 0.2 | . | . | 12.8 | 32 | − 28 | 8 | 4 | 8 | 24 |
| | | Neubrandenburg | 70 | 0.4 | 0.4 | 1.4 | 0.8 | 3.6 | 1.1 | . | 0.0 | 0.5 | 0.4 | 0.6 | . | . | . | 0.0 | 0.0 | 0.0 | 0.0 | 0.1 | 0.0 | 0.0 | 0.0 | . | 0.0 | 0.0 | . | . | 0.5 | 1.9 | 0.5 | 0.0 | 12.2 | 29 | − 30 | 13 | 4 | 7 | 23 |
| | | Tribsees | 5 | 0.2 | 0.4 | 3.5 | 0.7 | 5.1 | 5.2 | . | . | . | 0.2 | 0.0 | . | . | . | . | 0.1 | . | . | 0.4 | . | 0.3 | . | . | 0.3 | 0.2 | . | . | 0.9 | 2.2 | 0.9 | 0.0 | 20.6 | 47 | − 24 | 15 | 4 | 10 | 27 |
| | | Gramzow, Kr. Anklam | 65 | . | 0.7 | 1.9 | 0.6 | 4.1 | 1.4 | . | . | . | 0.7 | 0.6 | . | . | . | 0.0 | 0.3 | . | 0.1 | 0.0 | . | 0.2 | . | 0.1 | . | . | . | 0.2 | 1.3 | 1.5 | . | 13.7 | | | 14 | 5 | 10 | 21 |
| | | Anklam (Flugh.) | 8 | . | 0.1 | 2.3 | 0.5 | 4.1 | 1.6 | . | 0.0 | 0.0 | 0.1 | 1.1 | . | . | 0.1 | 0.0 | 0.0 | 0.0 | 0.1 | 0.1 | 0.3 | 0.0 | . | . | 0.2 | . | . | 0.2 | 1.6 | 1.8 | 0.1 | 14.3 | 33 | − 29 | 16 | 6 | 12 | 14 |
| | | Wolgast | 8 | . | 2.6 | . | 0.5 | 5.4 | 3.1 | . | . | . | 1.0 | 1.2 | . | . | . | . | 0.2 | . | . | . | . | 0.4 | . | . | 0.2 | . | . | . | 1.1 | 2.0 | . | . | 17.7 | 40 | − 27 | 11 | 7 | 8 | 26 |
| | O. | Greifswald (Stadt) | 5 | 0.0 | 0.0 | 2.4 | 0.5 | 3.9 | 4.7 | . | . | 0.0 | 0.2 | 0.5 | . | . | . | . | 1.6 | 0.0 | . | 0.0 | 0.1 | 0.3 | 0.4 | 0.6 | 0.0 | 0.2 | . | . | 0.6 | 1.6 | 1.3 | 0.7 | 19.6 | 43 | − 27 | 16 | 6 | 13 | 25 |
| | Strelasund, Rügen | Groß-Zicker | 3 | . | . | 4.5 | 1.5 | 9.2 | 5.1 | . | . | . | . | . | . | . | . | . | 2.0 | . | 0.5 | . | 1.7 | . | . | . | . | . | 2.3 | . | . | . | 3.6 | . | 30.4 | 75 | − 10 | 9 | 8 | 6 | 17 |
| | | Altenkirchen, Kr. Rügen | 10 | . | 2.1 | 2.2 | 3.5 | 4.2 | 5.0 | . | . | 0.4 | . | 0.4 | 8.8 | . | . | . | 3.1 | 1.2 | . | 0.2 | 6.9 | 5.2 | 0.6 | . | 3.1 | 1.9 | 0.4 | 0.3 | 0.2 | 1.3 | 0.1 | . | 51.1 | 124 | + 10 | 21 | 13 | 18 | 28 |
| | | Gingst | 8 | . | 0.7 | 1.9 | 1.1 | 6.2 | 6.1 | . | . | . | 0.8 | 0.8 | 0.0 | . | . | . | 0.3 | . | 0.2 | 0.3 | 0.4 | 1.6 | 0.4 | 0.3 | . | 4.1 | 3.4 | 1.0 | 1.7 | 1.5 | 1.8 | 1.3 | 35.9 | 71 | − 15 | 21 | 12 | 17 | 26 |
| | | Stralsund | 5 | . | . | 2.5 | 0.4 | 6.0 | 5.2 | . | . | . | 0.5 | 1.2 | . | . | . | 0.0 | 0.0 | . | . | 0.3 | 0.1 | 1.1 | . | 0.1 | . | . | 0.6 | 0.6 | 1.0 | 1.8 | 0.3 | 0.3 | 22.0 | 46 | − 26 | 16 | 7 | 13 | 27 |
| | Ostsee | Starkow | 7 | 0.4 | 0.0 | 3.9 | 0.5 | 6.5 | 6.3 | . | . | . | 0.3 | . | . | 0.0 | . | . | 0.0 | . | . | 0.2 | 0.4 | 0.5 | 0.3 | . | . | . | 1.3 | . | 0.5 | 1.8 | 0.8 | 0.3 | 24.0 | 55 | − 20 | 15 | 5 | 13 | 13 |
| | | Laage | 25 | . | 2.2 | 2.0 | 1.0 | 8.5 | 2.0 | . | 0.2 | . | . | . | . | . | . | . | . | . | . | 1.2 | . | 0.3 | . | 0.1 | . | 0.0 | 0.0 | 0.8 | 0.9 | 3.5 | 0.2 | 0.2 | 23.1 | 43 | − 31 | 14 | 7 | 9 | 17 |
| | | Marlow | 10 | . | 0.4 | 4.6 | 1.0 | 8.8 | 5.7 | . | . | 0.3 | 0.4 | . | . | . | . | . | . | . | . | 0.6 | 0.4 | . | . | 0.4 | 0.3 | 0.5 | 0.6 | . | 2.2 | 1.3 | 0.4 | 0.9 | 28.8 | 54 | − 25 | 17 | 6 | 12 | 15 |
| | | Zingst | 1 | . | 0.4 | 1.9 | 0.7 | 6.6 | 4.7 | . | . | . | 2.8 | 1.2 | 0.4 | . | . | 0.1 | 0.1 | . | . | 0.5 | . | 2.3 | 4.7 | 1.9 | . | 0.0 | 0.2 | 1.3 | 0.6 | 1.2 | 0.6 | 0.1 | 32.3 | 71 | − 13 | 20 | 10 | 16 | 23 |

# Januar — Tägliche Niederschlagshöhen in Millimetern, gemessen um 7 Uhr morgens — 1942

| Flußgebiet | | Ort | Seehöhe m | 1 | 2 | 3 | 4 | 5 | 6 | 7 | 8 | 9 | 10 | 11 | 12 | 13 | 14 | 15 | 16 | 17 | 18 | 19 | 20 | 21 | 22 | 23 | 24 | 25 | 26 | 27 | 28 | 29 | 30 | 31 | Monatssumme mm | % der Norm. | Abweichung v. d. Norm. | Zahl der Tage mit Niederschl. ≧0.1 | Niederschl. ≧1.0 | * ≧0.1 | * |
|---|---|---|---|---|---|---|---|---|---|---|---|---|---|---|---|---|---|---|---|---|---|---|---|---|---|---|---|---|---|---|---|---|---|---|---|---|---|---|---|---|
| Mecklenburgische Küste | Warnow | Groß-Niendorf | 65 | 3.3 | . | . | . | . | . | 0.0 | . | . | . | . | . | 0.6 | . | 2.9 | . | . | . | . | 2.7 | 5.5 | 6.5 | 1.4 | 0.2 | 1.1 | 0.8 | . | . | . | . | . | 25.0 | | | 10 | 7 | 10 | 24 |
| | | Goldberg | 50 | 1.2 | 0.3 | 2.4 | 0.4 | 6.8 | 2.1 | . | . | 0.5 | 0.2 | . | . | . | . | . | . | . | . | 1.6 | . | . | 0.1 | . | . | . | . | 1.3 | 7.4 | 0.4 | . | 24.7 | 48 | − 27 | 13 | 7 | 7 | 18 |
| | | Güstrow | 12 | 0.7 | 0.5 | 2.3 | 0.2 | 5.0 | 1.9 | 0.1 | 0.0 | 0.3 | 0.0 | 0.0 | . | . | . | 0.0 | 0.0 | 0.0 | 0.0 | 0.7 | 0.2 | 0.1 | 0.1 | . | 0.1 | . | . | 0.3 | 0.8 | 3.9 | 0.6 | 0.1 | 17.9 | 42 | − 25 | 18 | 4 | 12 | 25 |
| | | Bernitt | 60 | . | . | 0.5 | 4.8 | 5.2 | . | . | . | . | 0.1 | . | . | . | . | 0.0 | 0.0 | . | . | 0.5 | . | . | . | . | 0.0 | . | . | 0.5 | 1.2 | 2.3 | 0.2 | . | 15.3 | 30 | − 35 | 9 | 4 | 7 | 16 |
| | | Warnemünde | 1 | 0.4 | 0.0 | 2.2 | 0.4 | 4.7 | 6.0 | . | . | 0.0 | 2.1 | 0.3 | 0.0 | . | . | . | 0.0 | 0.0 | 0.0 | 0.3 | 0.0 | 0.0 | 0.8 | 0.2 | . | . | 1.6 | 0.0 | 0.4 | 1.5 | 4.5 | 0.5 | 25.7 | 63 | − 15 | 15 | 7 | 11 | 22 |
| | Ostsee | Rerik | 5 | 1.0 | 0.8 | 2.4 | 1.2 | 8.4 | 4.1 | . | 2.5 | 0.9 | 1.5 | 1.2 | . | . | . | . | . | . | . | 0.5 | 0.4 | 3.9 | 0.7 | . | 0.1 | . | 0.6 | . | 0.7 | 7.0 | 2.3 | 0.1 | 40.3 | | | 20 | 11 | 15 | 24 |
| | | Groß-Schwansee | 17 | 0.0 | 0.0 | . | . | 5.5 | 1.8 | . | . | . | . | 2.1 | 0.1 | . | . | . | . | . | . | 0.0 | 0.2 | 0.0 | 0.8 | . | . | . | 0.7 | . | 1.2 | 3.8 | 6.8 | . | 23.0 | | | 10 | 6 | 8 | 22 |
| Schleswig-holsteinische Ostküste | Trave | Oldesloe | 18 | 0.6 | 0.0 | 3.1 | 0.7 | 10.2 | 1.3 | . | 0.1 | . | . | 1.0 | 0.0 | . | . | . | . | . | . | 0.0 | . | . | 0.3 | . | . | . | . | . | 2.2 | 6.2 | . | . | 25.7 | 44 | − 33 | 10 | 6 | 4 | 21 |
| | | Nusse | 41 | 0.4 | . | 1.3 | 0.1 | 6.6 | 1.9 | . | . | . | . | 1.2 | . | . | . | . | 0.0 | 0.0 | 0.0 | . | 0.5 | 1.7 | 0.3 | . | . | 0.1 | . | . | 2.5 | 6.6 | 0.6 | . | 23.8 | 40 | − 36 | 13 | 7 | 9 | 21 |
| | | Ratzeburg, Kr. Lauen- | 11 | 0.3 | 2.7 | 1.1 | 2.8 | 4.5 | 1.0 | . | . | 0.0 | . | 0.0 | . | . | . | . | . | . | . | . | . | . | . | . | . | . | . | 0.0 | . | 2.3 | 0.3 | . | 15.0 | 28 | − 39 | 8 | 6 | 2 | 4 |
| | | Ahrensbök . . . [burg | 59 | 0.4 | 0.2 | 0.7 | 1.5 | 10.8 | 2.0 | . | 0.2 | . | . | 1.3 | 5.9 | . | . | . | . | . | . | 0.6 | 0.3 | 0.7 | 1.0 | . | . | . | . | . | 3.2 | 3.9 | 0.3 | . | 33.0 | 51 | − 32 | 16 | 8 | 10 | 20 |
| | | Kaeselow | 48 | 0.7 | 0.3 | 1.4 | . | 7.5 | 3.0 | . | . | . | 0.1 | 0.2 | . | . | . | . | . | . | . | 1.0 | . | . | 0.5 | . | . | . | . | . | 1.4 | 5.9 | 1.1 | . | 23.1 | | | 12 | 7 | 7 | 27 |
| | | Rehna | 25 | 0.9 | . | 1.1 | . | 8.0 | 4.0 | . | . | . | . | 0.9 | . | . | . | . | . | . | . | 0.6 | . | . | . | . | . | . | . | . | 2.4 | 8.0 | 1.9 | . | 27.8 | | | 9 | 6 | 6 | 5 |
| | Ostsee | Dahmeshöved | 9 | . | . | 0.5 | 0.4 | 5.0 | 5.8 | . | 0.3 | . | . | . | 4.7 | . | . | . | . | . | . | . | 0.2 | . | 2.0 | . | . | . | 11.9 | | | | | 30.8 | 78 | − 9 | *13* | 7 | *10* | 23 |
| | | Petersdorf (Fehmarn) | 2 | 0.4 | . | 0.8 | 0.4 | 8.2 | 0.5 | . | . | . | . | . | . | . | . | . | . | . | . | 0.6 | 0.8 | 0.9 | . | . | . | 0.2 | 1.6 | . | 1.5 | 2.3 | 2.6 | . | 10.8 | 26 | − 32 | 13 | 5 | 8 | 17 |
| | | Lensahn | 12 | 0.5 | 0.1 | 0.7 | 2.5 | 5.1 | 7.2 | . | 0.6 | . | . | 0.5 | 0.6 | . | . | . | . | . | . | 0.9 | 0.8 | 0.5 | 1.6 | . | . | . | 0.4 | . | 0.0 | 7.4 | 4.6 | . | 34.0 | | | 16 | 6 | 11 | 24 |
| | | Schönberg i. Holst. | 5 | . | 0.1 | 0.2 | 1.5 | 4.2 | 3.0 | . | 0.9 | . | . | . | . | . | . | 0.0 | 0.4 | . | . | 0.2 | 0.7 | 1.0 | 0.2 | 0.9 | . | . | 0.3 | . | 2.5 | . | . | 0.3 | 16.4 | 31 | − 36 | 15 | 5 | 11 | 16 |
| | | Neukirchen | 40 | 0.2 | 0.7 | 1.5 | 2.9 | 9.7 | 3.4 | . | 0.7 | . | . | 0.3 | . | . | . | . | . | 0.4 | . | 0.4 | 0.3 | 0.4 | 1.7 | . | 0.3 | . | 0.4 | 0.2 | 4.0 | 5.5 | 0.3 | . | 33.3 | 62 | − 20 | 19 | 7 | 14 | 16 |
| | | Bornhöved | 42 | 2.5 | 0.2 | 1.3 | 4.2 | 7.3 | 2.5 | . | . | . | . | 0.0 | 0.0 | . | . | . | . | . | . | 0.0 | 0.1 | 0.2 | 1.4 | . | . | . | . | . | 0.9 | 4.8 | . | . | 25.4 | 42 | − 34 | 11 | 7 | 6 | 15 |
| | | Sieversdorf | 30 | 1.8 | . | 0.8 | 2.8 | 7.2 | 3.8 | . | . | . | . | 0.0 | . | . | . | . | . | . | . | . | 0.3 | 1.3 | 1.2 | . | . | . | 0.4 | . | 0.9 | 4.9 | . | 0.2 | 25.6 | | | 12 | 7 | 8 | 21 |
| | | Klein Waabs | 35 | 0.1 | . | 0.4 | 2.9 | 8.1 | 1.6 | . | 0.1 | . | . | . | . | . | . | 0.0 | 0.0 | . | . | 0.4 | 1.3 | 1.4 | 0.3 | 0.2 | . | 3.7 | . | . | 3.0 | 1.1 | . | 0.4 | 25.0 | 48 | − 27 | 15 | 8 | 10 | 15 |
| | | Brebel | 21 | 0.1 | 0.1 | 0.2 | 2.8 | 9.1 | 1.0 | 0.2 | 0.2 | . | . | . | 0.0 | . | . | 0.0 | 0.1 | . | . | 0.3 | 1.3 | 0.8 | 0.2 | 0.0 | . | 0.9 | 0.1 | . | 4.5 | 1.5 | 0.0 | 0.5 | 23.9 | | | 18 | 6 | 13 | 16 |
| | | Schleswig (Stadtfeld) | 20 | 0.1 | . | 0.2 | 2.3 | 11.0 | 1.3 | . | 1.6 | . | . | . | . | . | . | . | 0.1 | . | . | . | 1.4 | 0.6 | 0.2 | 0.1 | . | 0.9 | 1.0 | . | 2.2 | 2.3 | . | 0.1 | 25.4 | 41 | − 36 | 16 | 8 | 12 | 24 |
| | | Norgaardholz | 7 | 0.2 | . | 0.1 | 2.0 | 5.9 | 1.0 | . | 0.3 | . | . | . | . | . | . | 0.0 | 0.6 | . | . | 0.0 | 0.0 | 0.0 | 0.0 | . | . | 0.2 | . | . | 4.3 | 1.1 | . | 0.0 | 15.6 | 35 | − 30 | 10 | 5 | 5 | 14 |
| | | Glücksburg (Ostsee) | 40 | 0.2 | 0.1 | 0.1 | 3.4 | 6.0 | . | . | 1.5 | . | . | . | . | . | . | . | 1.6 | . | . | . | 0.1 | . | . | . | . | . | . | . | 4.0 | 0.8 | 1.1 | 0.1 | 19.0 | 36 | − 34 | 12 | 6 | 7 | 3 |
| **Von der dänischen Grenze bis zur Elbe** | | | | | | | | | | | | | | | | | | | | | | | | | | | | | | | | | | | | | | | | |
| Schleswig-holsteinische Westküste | Nordsee | Morsum | 7 | . | . | 0.4 | 1.4 | 4.3 | 0.3 | 0.6 | 3.1 | . | . | . | . | . | . | . | . | . | . | 0.0 | 0.3 | . | . | . | . | . | 0.0 | 0.5 | 2.2 | 0.0 | . | 0.0 | 13.1 | | | 9 | 4 | 3 | 5 |
| | | List | 5 | . | . | 0.3 | 0.9 | 1.7 | 1.2 | 0.0 | . | . | . | . | . | . | . | 0.3 | 6.2 | 0.0 | . | . | 0.0 | 0.0 | . | . | . | 0.0 | . | 0.3 | 3.1 | 1.3 | 0.2 | 0.2 | 15.7 | 36 | − 29 | 11 | 5 | 9 | 26 |
| | | Klanxbüll | 4 | 0.4 | 0.1 | 0.1 | 0.1 | 2.9 | 0.8 | 0.1 | 4.7 | 0.1 | . | . | . | . | . | 0.1 | . | . | . | 0.1 | 0.2 | 0.3 | . | . | . | 0.3 | . | 0.2 | 3.0 | 1.2 | 0.2 | 0.3 | 15.2 | 34 | − 29 | 19 | 4 | 14 | 25 |
| | | Westerland | 6 | 0.4 | 0.0 | . | 1.7 | 0.3 | 4.0 | 0.9 | 0.3 | 0.1 | . | . | 0.0 | . | . | 0.0 | 0.1 | 0.0 | 0.0 | 0.0 | 0.0 | 0.8 | . | 0.0 | . | 0.2 | . | 0.6 | 2.2 | 2.2 | 0.3 | 0.2 | 14.3 | 25 | − 41 | 15 | 4 | 12 | 17 |
| | | Wyk | 7 | 0.5 | . | 0.2 | 1.2 | 6.7 | 0.4 | . | 2.5 | 0.3 | . | . | . | . | . | . | . | . | . | . | 0.2 | 0.3 | . | . | . | . | . | . | . | 2.6 | 0.1 | 0.0 | 0.1 | 15.1 | 28 | − 38 | 12 | 4 | 8 | 24 |
| | | Bredstedt | 12 | . | 1.6 | . | 4.4 | 7.6 | . | 1.5 | 1.7 | 0.4 | . | . | 0.5 | . | . | 0.4 | . | . | . | . | 0.8 | 0.5 | . | . | . | 3.1 | . | . | 3.3 | . | 1.3 | . | 27.1 | 48 | − 29 | 13 | 8 | 10 | 24 |
| | | Pellworm | 1 | 0.2 | . | 0.2 | 2.5 | 8.3 | 0.6 | 0.7 | . | . | . | . | . | . | . | . | . | . | . | 0.1 | 0.8 | 0.2 | 0.0 | 0.0 | . | 2.1 | 0.3 | . | 3.5 | 0.9 | 0.3 | 0.2 | 20.9 | 46 | − 25 | 15 | 4 | 11 | 13 |
| | | Ipernstedt | 7 | 1.4 | 1.0 | 0.4 | 4.4 | 8.0 | . | . | . | . | . | . | . | . | . | . | . | . | . | . | . | . | . | . | . | . | 4.2 | . | . | 2.2 | . | . | 21.6 | | | 5 | 4 | *5* | 24 |
| | | Westerhever | 1 | 0.5 | 0.2 | . | 2.8 | 10.6 | 0.8 | . | 0.1 | . | . | . | . | . | . | . | . | . | . | . | 0.2 | . | 0.2 | . | . | . | 0.5 | . | 0.5 | 2.2 | . | 0.4 | 19.0 | 43 | − 25 | 12 | 3 | 8 | 12 |
| | Eider | Rendsburg | 7 | 1.2 | 0.2 | 0.0 | 4.2 | 10.2 | . | . | . | . | . | 0.4 | . | . | . | . | . | . | . | 0.4 | 0.9 | 1.0 | 0.4 | 0.3 | . | . | 1.5 | . | 4.1 | 2.1 | . | 0.3 | 28.2 | 47 | − 32 | 16 | 7 | 10 | 13 |
| | | Erfde | 14 | 3.8 | . | 1.8 | . | 10.0 | 0.8 | . | . | . | . | . | . | . | . | . | . | . | . | . | . | 0.9 | 1.1 | 0.9 | . | . | . | . | 2.1 | 2.9 | . | . | 24.3 | 41 | − 35 | 9 | 6 | 5 | 11 |
| | | Eggebek | 16 | 0.3 | . | . | . | 10.0 | . | 0.1 | . | . | . | . | . | . | . | . | . | . | . | . | 0.2 | 0.8 | . | . | . | . | . | . | 2.6 | 2.3 | . | 1.2 | 17.5 | 35 | − 34 | 8 | 4 | 7 | 12 |
| | Nordsee | Büsum | 7 | 0.8 | . | 0.5 | 2.5 | 12.0 | 1.3 | . | . | . | . | . | . | . | . | . | . | . | . | . | 0.0 | 0.8 | 0.2 | . | . | . | 0.9 | . | 3.0 | 13.2 | . | . | 35.2 | 66 | − 18 | 10 | 5 | 6 | 12 |
| | | Helse | 2 | 0.5 | . | 0.0 | 4.6 | 5.0 | 0.0 | . | . | . | . | . | . | . | . | . | . | . | . | . | . | . | 0.0 | . | . | . | 0.5 | 0.0 | 0.3 | 8.3 | 0.3 | . | 19.5 | 43 | − 26 | 7 | 3 | 4 | 10 |
| | | Gettorf | 30 | 0.1 | . | 0.3 | 2.0 | 10.1 | 2.9 | 1.8 | . | . | . | . | . | . | . | . | 0.1 | . | . | 0.0 | 0.4 | 0.7 | 0.2 | 0.8 | . | . | . | . | 1.0 | 1.4 | . | 0.3 | 22.1 | 35 | − 40 | 14 | 6 | 10 | 24 |
| | | Albersdorf | 45 | 0.5 | 0.5 | 1.2 | 5.8 | 16.0 | 1.6 | . | . | . | . | . | . | . | . | . | . | . | . | . | 0.1 | 0.7 | 0.2 | . | . | . | 1.1 | . | 2.4 | 8.5 | . | 0.4 | 39.0 | | | 13 | 7 | 8 | 11 |
| **Elbe** | | | | | | | | | | | | | | | | | | | | | | | | | | | | | | | | | | | | | | | | |
| Böhmische Elbe | Elbe | Albendorf | 475 | 0.6 | 3.6 | 1.5 | . | 1.2 | 4.5 | . | . | 1.2 | 0.4 | 1.6 | 0.4 | . | . | 0.4 | . | . | . | . | . | . | . | . | . | 0.2 | 1.5 | 0.2 | . | 0.2 | 0.1 | . | 17.6 | | | 15 | 7 | 13 | 31 |
| | | Kudowa, Bad | 388 | 1.7 | 2.7 | 3.1 | 0.4 | . | 3.6 | 1.3 | . | 1.5 | 0.7 | 2.0 | 0.6 | . | 0.5 | 0.3 | 0.0 | 0.2 | 0.2 | . | 0.1 | 0.1 | 0.3 | 0.0 | . | 0.2 | 2.9 | 0.9 | . | 0.6 | 2.0 | 0.8 | 26.7 | 54 | − 23 | 23 | 9 | 25 | 31 |
| | Iser | Groß Iser | 845 | 3.7 | 5.1 | 8.1 | 1.4 | 3.6 | 3.7 | 0.0 | . | 0.2 | 0.4 | 4.1 | 0.6 | . | 0.2 | 0.0 | 0.0 | . | . | . | 0.0 | . | . | . | . | . | 0.1 | 2.5 | 1.5 | 0.0 | 2.4 | 4.9 | 3.9 | 46.4 | 35 | − 85 | 17 | 12 | 17 | 31 |
| | M. | Philippsreut | 924 | 1.0 | 3.4 | 0.8 | . | . | 4.4 | 7.9 | . | 2.1 | 0.4 | 1.9 | 0.2 | 0.6 | 0.3 | . | . | . | . | . | . | . | . | . | . | . | 6.0 | 17.8 | 2.5 | . | 12.1 | 8.3 | 9.4 | 79.1 | 83 | − 16 | 17 | 12 | 17 | 31 |
| | Eger | Weißenstadt | 630 | 1.2 | 4.0 | 0.9 | . | 0.9 | 6.9 | 1.7 | . | . | . | 1.5 | . | . | 0.0 | . | . | . | . | . | . | . | . | . | . | . | 7.6 | 8.6 | 1.9 | 1.4 | 6.9 | 1.9 | 3.4 | 48.8 | | | 14 | 12 | 14 | 31 |
| | | Marktleuthen | 555 | 0.5 | 1.0 | 1.5 | . | 3.0 | 2.8 | 2.2 | . | . | . | 1.0 | . | . | . | . | . | . | . | . | . | . | . | . | . | 2.5 | 9.6 | 2.0 | 2.7 | 2.3 | 1.0 | 3.0 | 35.1 | 59 | − 24 | 14 | 13 | 14 | 31 |
| | | Wunsiedel | 538 | 0.8 | 1.4 | 0.1 | . | 3.3 | 4.6 | 2.4 | . | . | . | 0.5 | 0.3 | 0.0 | . | . | . | . | 0.2 | . | . | . | . | . | . | 5.4 | 11.1 | 1.5 | . | 5.8 | 0.4 | 3.5 | 41.3 | 58 | − 30 | 15 | 9 | 15 | 31 |
| | | Kösseine | 940 | 1.7 | 1.9 | . | . | 2.1 | 5.7 | 0.9 | . | . | . | 2.1 | 0.9 | 1.3 | . | Weitere Beobachtungen nicht mehr vorhanden | | | | | | | | | | | | | | | | | | *42.0* | *43* | − *56* | | | | |
| | | Aschberg | 910 | 3.8 | 14.4 | 3.5 | 0.9 | 0.5 | 6.2 | 2.1 | . | . | . | 3.8 | 0.9 | 0.2 | . | . | . | . | . | . | . | . | . | . | . | 5.3 | 8.9 | 3.0 | . | 4.8 | 0.4 | 2.7 | 61.4 | 73 | − 22 | 16 | 11 | 16 | 31 |

# Tägliche Niederschlagshöhen in Millimetern, gemessen um 7 Uhr morgens



| Flußgebiet | | Ort | Seehöhe m | 1 | 2 | 3 | 4 | 5 | 6 | 7 | 8 | 9 | 10 | 11 | 12 | 13 | 14 | 15 | 16 | 17 | 18 | 19 | 20 | 21 | 22 | 23 | 24 | 25 | 26 | 27 | 28 | 29 | 30 | 31 | Monatssumme mm | Monatssumme % der Norm. | Abweichung v. d. Norm. | Zahl der Tage mit Niederschl. ≥0.1 | Niederschl. ≥1.0 | * ≥0.1 | ▣ |
|---|---|---|---|---|---|---|---|---|---|---|---|---|---|---|---|---|---|---|---|---|---|---|---|---|---|---|---|---|---|---|---|---|---|---|---|---|---|---|---|---|
| Reichsgrenze bis Mulde | Elbe | Schandau, Bad | 123 | 4.0 | 6.3 | 4.4 | . | . | . | . | . | . | . | 0.8 | . | . | . | . | . | . | . | . | 0.6 | . | . | . | . | 0.8 | 1.5 | 2.2 | . | 2.0 | 1.6 | 3.0 | 27.3 | 49 | − 28 | 11 | 8 | 9 | 17 |
| | Gottleuba | Oelsen | 552 | 2.5 | 17.1 | 2.3 | 0.1 | . | 0.6 | 0.0 | . | . | 0.1 | 3.0 | 0.5 | 0.1 | 0.5 | 0.0 | 0.0 | . | . | . | 0.5 | 0.3 | . | . | . | 5.3 | 1.3 | 2.7 | 5.3 | 4.3 | 0.9 | 4.5 | 51.9 | 108 | + 4 | 19 | 10 | 19 | 31 |
| | | Markersbach, Kr. Pirna | 357 | 3.8 | 10.2 | 0.2 | 0.1 | . | . | 0.2 | . | . | 0.2 | 2.8 | 0.5 | . | 0.1 | . | . | . | . | 0.2 | 0.3 | 0.7 | . | . | . | 0.4 | 2.3 | 1.8 | . | 1.2 | 1.0 | 2.8 | 28.8 | 54 | − 25 | 18 | 8 | 14 | 31 |
| | Gottleuba bis Wesenitz | Bischofswerda | 284 | 3.7 | 9.0 | 4.5 | 0.6 | 0.4 | 0.6 | . | . | . | . | 1.0 | 0.0 | . | 0.1 | . | . | . | . | . | 0.4 | . | 0.4 | . | . | 1.0 | 1.8 | 0.9 | . | 5.2 | 8.0 | 3.0 | 40.6 | 58 | − 30 | 16 | 9 | 12 | 28 |
| | | Stolpen | 255 | 0.3 | 11.4 | 6.8 | . | . | . | . | . | . | . | 2.0 | 0.0 | 0.0 | 0.0 | . | . | . | . | . | . | 0.1 | 0.1 | 0.0 | . | 1.0 | 0.8 | 1.5 | . | 5.1 | 5.3 | 2.5 | 36.9 | 46 | − 44 | 12 | 8 | 9 | 22 |
| | | Schellerhau | 763 | 3.6 | 18.3 | 6.0 | . | . | . | . | . | . | 0.3 | 1.5 | 1.7 | . | . | . | . | . | . | . | . | . | . | . | . | 1.7 | 1.8 | 1.2 | . | 2.2 | 2.1 | 1.0 | 41.4 | | | 12 | 11 | 12 | 31 |
| | Wesenitz | Kipsdorf | 544 | 5.8 | 33.0 | 3.5 | . | . | . | . | . | . | . | 4.5 | 0.0 | . | . | . | . | . | . | . | . | . | . | 0.0 | . | . | 0.0 | 0.4 | 6.6 | . | 3.1 | 0.1 | 2.3 | 59.3 | 73 | − 22 | 9 | 7 | 9 | 31 |
| | | Karsdorf | 325 | 2.4 | 16.1 | 8.0 | . | . | 0.4 | 0.2 | . | . | 0.1 | 1.9 | 1.4 | . | . | . | 0.0 | . | . | . | 0.4 | 0.0 | . | . | . | 0.3 | 4.4 | 3.1 | . | 4.0 | 2.3 | 2.5 | 47.5 | | | 15 | 10 | 12 | 25 |
| | | Rabenau | 304 | 4.0 | 12.4 | 0.2 | 0.1 | 4.2 | 0.6 | 0.3 | . | . | 0.9 | 2.1 | 1.8 | . | . | . | 0.4 | . | . | . | . | 0.2 | 0.3 | . | . | . | 2.2 | 2.4 | 3.0 | 2.0 | 2.5 | 1.6 | 41.2 | 73 | − 15 | 19 | 11 | 15 | 26 |
| | Elbe | Dresden (Flugh.) | 229 | 1.8 | 8.2 | 3.5 | 0.0 | 0.5 | 0.1 | 0.0 | . | . | 0.0 | 0.3 | 0.0 | . | . | 0.0 | . | . | 0.0 | 0.0 | 0.5 | 0.0 | 0.2 | 0.0 | . | 0.3 | 2.4 | 0.8 | 0.0 | 1.1 | 7.7 | 3.5 | 30.9 | 79 | − 8 | 14 | 7 | 12 | 21 |
| | | Wahnsdorf | 246 | 1.4 | 9.0 | 3.5 | 0.0 | 0.2 | 0.3 | 0.0 | . | 0.0 | 0.0 | 0.6 | 0.0 | . | . | 0.0 | . | . | 0.0 | . | 0.0 | 0.0 | 0.0 | . | . | 0.5 | 1.6 | 1.4 | . | 0.6 | 10.4 | 3.1 | 32.6 | 79 | − 9 | 12 | 7 | 9 | 26 |
| | Triebisch | Grillenburg | 367 | 2.5 | 19.7 | 5.5 | 0.4 | . | 0.8 | 0.3 | . | . | 0.5 | 2.0 | 1.2 | . | . | . | . | . | . | . | 1.4 | 2.0 | 0.3 | . | . | 1.3 | 3.3 | 3.4 | . | 1.5 | 3.6 | 2.5 | 52.2 | 88 | − 7 | 18 | 13 | 17 | 31 |
| | | Tanneberg | 250 | 4.0 | 14.0 | 4.5 | . | 0.8 | 0.6 | 3.0 | . | . | 0.0 | 3.6 | 0.9 | . | . | . | . | . | . | . | . | . | . | . | . | 2.7 | 4.4 | 3.1 | . | 1.1 | 1.7 | 2.3 | 46.7 | 107 | + 3 | 14 | 11 | 12 | 31 |
| | E. | Meißen | 105 | 1.4 | 8.7 | 4.5 | 0.1 | 0.7 | 0.0 | 0.4 | . | . | 0.0 | 0.5 | 0.2 | . | . | . | . | . | . | . | 0.1 | 0.1 | 0.2 | . | . | 0.8 | 3.6 | 1.7 | . | 1.9 | 7.1 | 3.0 | 35.0 | 81 | − 8 | 17 | 8 | 13 | 10 |
| | | Wutzschwitz | 149 | 1.0 | 4.7 | 2.0 | . | 1.1 | 0.7 | . | . | . | 0.3 | 0.8 | 0.1 | . | . | . | . | . | . | . | 0.3 | . | . | . | . | 1.3 | 3.0 | 1.6 | . | 1.0 | 6.9 | 3.5 | 28.3 | | | 15 | 10 | 11 | 11 |
| | Dölln. | Riesa-Gröba | 98 | 1.1 | 2.6 | 1.4 | . | 0.3 | 0.1 | 0.3 | 0.1 | . | . | 0.3 | 0.1 | . | . | . | . | . | . | . | 0.0 | 0.0 | 0.3 | . | . | 0.9 | 1.7 | 1.7 | 0.3 | 1.0 | 5.7 | 2.9 | 20.8 | 55 | − 17 | 17 | 8 | 13 | 21 |
| | | Mügeln | 165 | 3.6 | 4.5 | 3.2 | 2.0 | 0.8 | . | . | . | . | . | 0.2 | 1.0 | . | . | . | . | . | . | . | . | . | . | . | . | 2.0 | 0.5 | 0.5 | 1.0 | 5.0 | 10.0 | 0.3 | 30.6 | 61 | − 20 | 14 | 9 | 10 | 15 |
| | Elbe | Reudnitz | 153 | 1.3 | 3.6 | 3.0 | 0.2 | 1.4 | . | . | . | . | . | 0.5 | 0.1 | . | . | . | . | . | . | 0.0 | . | . | 0.2 | . | . | 0.8 | 2.8 | 2.8 | . | 3.5 | 4.2 | 3.0 | 27.4 | 54 | − 23 | 14 | 9 | 9 | 14 |
| | | Belgern | 100 | . | 1.9 | 2.6 | . | 0.7 | . | . | . | . | . | 0.0 | . | . | . | . | . | . | 0.0 | 0.0 | . | 0.0 | 0.0 | . | . | 0.3 | 0.4 | 1.0 | 0.5 | 2.6 | 1.5 | 1.7 | 13.2 | 32 | − 28 | 10 | 6 | 7 | 16 |
| | | Schmiedeberg, Bad | 92 | . | 2.8 | 1.3 | . | 1.7 | . | . | . | . | . | 0.1 | . | . | . | . | . | . | 0.1 | . | . | . | . | . | . | 0.7 | 2.3 | 3.1 | . | 5.3 | 1.1 | 2.1 | 21.6 | 47 | − 25 | 11 | 8 | 8 | 8 |
| | Schwarze Elster | Kamenz | 185 | 0.3 | 7.6 | 6.0 | 0.3 | . | 0.0 | . | . | . | 0.0 | 0.5 | 0.1 | . | . | . | . | . | . | . | 0.3 | . | . | . | . | 0.4 | 1.4 | 1.0 | . | 1.2 | 5.4 | 2.4 | 26.9 | 47 | − 31 | 13 | 7 | 10 | 10 |
| | | Lautawerk | 121 | 0.9 | 7.2 | 3.5 | 0.4 | . | 0.0 | . | . | . | 0.1 | 0.0 | 0.0 | . | 0.0 | . | . | 0.0 | 0.0 | 0.0 | 0.0 | 0.1 | 0.0 | . | . | 0.0 | 2.0 | 0.4 | . | 2.8 | 3.7 | 2.4 | 23.5 | 63 | − 14 | 11 | 6 | 9 | 17 |
| | | Sallgast | 133 | . | 1.8 | 0.2 | . | . | . | . | . | . | . | . | . | . | . | . | . | 0.2 | 0.0 | . | . | . | . | . | 1.1 | 0.1 | 0.1 | . | . | 5.9 | 10.1 | 5.8 | 25.3 | | | 9 | 5 | 7 | 9 |
| | | Elsterwerda | 90 | . | 6.2 | 3.8 | . | . | . | 0.0 | . | . | . | . | . | 0.0 | . | . | . | . | . | . | 0.4 | . | . | . | 0.5 | . | 1.2 | . | . | 4.8 | 2.7 | 2.8 | 22.4 | 56 | − 17 | 8 | 6 | 6 | 8 |
| | | Pulsnitz | 300 | 5.1 | 14.4 | 5.0 | 0.1 | 0.4 | 0.0 | . | . | . | 0.1 | 0.9 | 0.1 | . | . | . | . | . | 0.1 | . | . | 0.2 | 0.1 | . | . | 1.8 | 0.3 | 0.8 | . | 3.4 | 8.9 | 3.2 | 44.9 | 70 | − 19 | 17 | 7 | 16 | 19 |
| | | Kroppen | 101 | 1.9 | 6.9 | 2.6 | 0.2 | 0.2 | . | . | . | . | 0.2 | 0.3 | 0.0 | . | . | . | . | . | 0.0 | 0.0 | 0.3 | . | 0.3 | . | . | 0.1 | 2.4 | 0.2 | 0.5 | 2.6 | 7.9 | 2.4 | 29.0 | 69 | − 13 | 16 | 7 | 11 | 18 |
| | | Radeburg | 148 | 0.9 | 9.2 | 4.0 | 0.1 | . | 0.1 | . | . | . | 0.1 | 0.7 | 0.0 | . | . | . | . | . | 0.0 | 0.0 | 0.2 | . | 0.2 | . | . | 0.9 | 2.1 | 1.0 | . | 2.6 | 10.7 | 3.1 | 35.9 | 72 | − 14 | 15 | 7 | 12 | 25 |
| | | Großenhain | 125 | 1.3 | 5.2 | 2.6 | 0.0 | 0.1 | 0.2 | 0.0 | . | . | 0.0 | 0.0 | 0.0 | . | . | 0.0 | . | . | 0.0 | 0.0 | 0.3 | 0.1 | 0.1 | . | . | 0.4 | 1.9 | 0.4 | 0.0 | 3.0 | 7.7 | 3.0 | 26.3 | 59 | − 18 | 14 | 7 | 11 | 13 |
| | | Doberlug | 96 | 2.3 | 2.9 | 0.1 | . | . | 0.0 | . | . | . | . | 0.0 | . | . | . | . | . | 0.1 | 0.1 | 0.0 | . | . | . | . | . | . | 0.9 | 0.4 | . | 6.3 | 2.0 | 1.7 | 16.8 | 38 | − 28 | 10 | 5 | 7 | 4 |
| | | Krassig | 95 | . | 1.8 | 2.5 | 1.4 | . | . | . | . | . | . | . | . | . | . | . | . | 0.7 | 0.5 | . | . | . | . | . | . | . | 0.6 | 1.0 | 2.2 | 7.9 | 0.4 | 1.1 | 20.1 | | | 11 | 7 | 8 | 9 |
| | | Glücksburg | 84 | . | 2.8 | 2.9 | 0.3 | 0.1 | . | . | . | . | . | . | . | . | . | . | . | . | . | . | . | . | . | . | . | . | . | . | 8.1 | 0.5 | 0.8 | . | 15.5 | 39 | − 25 | 7 | 3 | 3 | 4 |
| | | Uebigau | 84 | 0.8 | 1.6 | 2.6 | 0.4 | 0.2 | 0.3 | 0.1 | . | . | 0.3 | 0.8 | 0.0 | . | . | . | . | 0.0 | 0.4 | 0.1 | 0.0 | 0.0 | 0.0 | . | . | 1.3 | 2.6 | 1.8 | 0.1 | 3.7 | 1.0 | 2.0 | 20.1 | 49 | − 21 | 18 | 8 | 12 | 11 |
| | Elbe | Zahna | 92 | . | . | . | 2.8 | . | . | . | . | . | . | . | . | . | . | . | . | 1.3 | . | 0.2 | 0.4 | . | . | . | . | 1.6 | 0.2 | 2.0 | 0.9 | 4.3 | 0.7 | 0.9 | 15.3 | 34 | − 29 | 11 | 5 | 10 | 14 |
| | | Radis | 97 | 0.4 | 1.1 | 1.8 | 0.3 | 0.7 | . | . | . | . | . | . | . | . | . | . | . | . | . | . | . | . | . | . | . | . | 0.8 | 2.0 | 2.0 | 3.0 | 0.3 | 1.5 | 13.9 | 33 | − 28 | 11 | 6 | 6 | 6 |
| Mulde | Zwickauer Mulde | Muldenberg (Talsperre) | 707 | 4.5 | 16.9 | 4.1 | 0.8 | . | 6.9 | 1.4 | . | . | 0.1 | 0.9 | 0.3 | 0.1 | . | . | . | . | . | . | 0.1 | . | . | . | . | 2.9 | 7.0 | 1.3 | . | 2.8 | 1.1 | 1.0 | 52.2 | | | 17 | 11 | 17 | 31 |
| | | Carlsfeld | 824 | 5.3 | 22.9 | 4.1 | 0.7 | 0.6 | 6.5 | 2.0 | . | . | 0.1 | 1.9 | 0.1 | . | . | . | . | . | . | . | 0.1 | . | . | . | . | 2.4 | 4.1 | 1.6 | 0.5 | 5.2 | 0.5 | 1.5 | 60.1 | 56 | − 47 | 18 | 11 | 17 | 31 |
| | | Eibenstock | 643 | 3.5 | 20.3 | 4.1 | 0.2 | 0.2 | 6.7 | 0.9 | . | . | 0.9 | 3.0 | 1.5 | 0.3 | . | . | . | . | . | . | 0.0 | . | . | . | . | 5.1 | 4.8 | 2.3 | . | 1.3 | 0.7 | 1.8 | 57.6 | 76 | − 18 | 17 | 11 | 17 | 31 |
| | | Aue | 355 | . | 21.3 | 4.8 | 0.4 | 0.5 | 2.8 | 0.5 | . | . | 0.2 | 1.5 | 0.9 | . | . | . | . | . | . | . | 0.1 | . | . | 0.0 | . | . | 8.1 | 3.0 | . | 0.0 | 1.6 | 1.8 | 47.5 | 75 | − 16 | 14 | 8 | 12 | 31 |
| | | Johanngeorgenstadt | 750 | 4.5 | 21.1 | 5.1 | 0.4 | 0.3 | 4.7 | 1.6 | . | 0.0 | 0.3 | 1.8 | 0.5 | . | 0.1 | . | 0.0 | 0.1 | . | 0.0 | . | . | . | . | 0.0 | 3.1 | 3.2 | 1.2 | 0.2 | 5.3 | 0.4 | 1.8 | 55.7 | 62 | − 35 | 19 | 11 | 16 | 31 |
| | | Schwarzenberg | 518 | 3.5 | 13.3 | 4.8 | 0.8 | . | 3.0 | 0.5 | . | . | 0.0 | 1.1 | 1.5 | . | . | . | . | . | . | . | 0.1 | . | . | . | . | 1.5 | 6.8 | 1.8 | 0.0 | 0.9 | 1.0 | 1.9 | 42.5 | 63 | − 25 | 15 | 11 | 14 | 31 |
| | | Neustädtel | 448 | 3.2 | 17.1 | 5.4 | 0.4 | 0.2 | 3.2 | 0.4 | . | . | 0.4 | 1.3 | 0.4 | . | . | . | . | . | . | . | 0.0 | . | . | . | . | 2.4 | 6.0 | 2.5 | ‹.5 | 0.4 | 0.8 | 1.3 | 45.9 | 73 | − 17 | 17 | 9 | 15 | 31 |
| | | Zwickau (Flugh.) | 305 | 1.4 | 8.5 | 2.4 | 1.6 | . | 0.0 | 0.7 | 0.0 | 0.3 | 0.2 | 0.6 | 1.0 | 0.0 | . | . | . | . | 0.0 | . | 0.1 | 0.0 | . | 0.0 | . | 1.7 | 4.3 | 2.8 | 0.1 | 3.2 | 0.7 | 1.1 | 30.7 | 67 | − 15 | 17 | 10 | 15 | 27 |
| | | Glauchau | 255 | 0.2 | 12.0 | 4.2 | 1.6 | . | . | . | . | . | 0.5 | 1.9 | 0.5 | . | . | . | . | . | . | . | . | . | . | . | . | 5.5 | 3.3 | 2.7 | . | . | 0.4 | . | 32.8 | 63 | − 19 | 11 | 7 | 7 | 18 |
| | | Penig | 204 | 1.9 | 11.5 | 4.6 | 0.0 | . | 0.6 | 0.2 | . | . | 0.0 | 0.5 | 0.3 | 0.0 | . | . | 0.0 | . | . | 0.0 | 0.2 | . | 0.1 | . | . | 1.3 | 5.1 | 1.8 | 0.0 | 1.2 | 4.6 | 1.8 | 35.7 | 69 | − 16 | 15 | 9 | 13 | 24 |
| | | Stollberg | 420 | 2.3 | 15.1 | 3.4 | 0.0 | . | . | 0.0 | 0.3 | 0.0 | 0.3 | 9.5 | 8.9 | 0.9 | . | . | . | . | . | . | 0.0 | . | 0.0 | . | . | 2.9 | 6.4 | 4.9 | . | 0.9 | 2.4 | 1.6 | 59.8 | 95 | − 3 | 14 | 10 | 14 | 31 |
| | | Chemnitz (Marstall) | 293 | 2.3 | 15.2 | 3.1 | 0.7 | . | 0.4 | 0.6 | . | 0.1 | 0.1 | 1.3 | 0.7 | . | . | . | . | . | . | . | 0.1 | . | 0.4 | 0.0 | . | 0.8 | 4.7 | 3.2 | 0.0 | 0.9 | 2.6 | 1.0 | 38.2 | 62 | − 23 | 18 | 8 | 14 | 31 |
| | | Rochlitz | 166 | . | 14.2 | 4.3 | 0.1 | . | 0.4 | . | . | . | 0.0 | 0.5 | 0.1 | . | . | . | . | . | . | . | 0.2 | 0.0 | . | . | . | 1.6 | 2.7 | 0.3 | 0.0 | 2.8 | 7.6 | 1.9 | 36.7 | 70 | − 16 | 13 | 7 | 8 | 11 |
| | Freiberger Mulde | Rechenberg | 570 | 5.5 | 30.0 | 7.3 | 2.0 | . | 2.2 | 2.2 | . | . | . | 3.4 | 0.6 | . | . | . | . | . | . | . | 0.5 | . | . | . | . | . | 7.8 | 3.0 | . | 4.0 | 2.0 | 3.0 | 73.5 | 116 | + 10 | 14 | 12 | 11 | 31 |
| | | Mönchenfrei | 541 | 3.1 | 24.7 | 5.3 | 0.7 | . | 1.2 | 1.3 | 0.1 | . | 1.2 | 2.7 | 1.7 | . | . | . | . | . | . | . | 0.6 | 0.3 | . | . | . | 0.9 | 5.3 | 3.0 | . | 4.0 | 3.9 | 2.3 | 62.3 | 81 | − 15 | 18 | 13 | 18 | 31 |
| | | Oberbobritzsch | 435 | 2.7 | 20.4 | 2.9 | 1.1 | 0.3 | 0.9 | . | . | . | 0.3 | 1.4 | 0.4 | . | . | . | . | . | . | . | 0.4 | . | . | . | . | 0.6 | 3.9 | 2.8 | . | 3.6 | 3.4 | 3.1 | 48.2 | | | 16 | 10 | 16 | 31 |
| | | Roßwein | 201 | 1.0 | 7.5 | 2.4 | 0.0 | 0.8 | 0.5 | 0.0 | . | . | 0.0 | 0.6 | 0.4 | . | . | . | . | . | . | . | 0.2 | 0.0 | . | . | . | 1.0 | 1.0 | 1.2 | 0.0 | 3.1 | 7.7 | 2.1 | 29.5 | 58 | − 22 | 14 | 9 | 11 | 30 |
| | | Hainichen | 319 | 2.7 | 14.7 | 3.8 | 0.5 | 0.3 | 0.7 | . | . | . | 0.7 | 2.0 | 0.8 | . | . | . | . | . | . | . | 0.3 | . | 0.3 | . | . | 1.1 | 3.8 | 2.1 | . | 2.6 | 6.7 | 2.2 | 45.3 | 67 | − 22 | 17 | 10 | 15 | 31 |

| Flußgebiet | | Ort | Seehöhe m | 1 | 2 | 3 | 4 | 5 | 6 | 7 | 8 | 9 | 10 | 11 | 12 | 13 | 14 | 15 | 16 | 17 | 18 | 19 | 20 | 21 | 22 | 23 | 24 | 25 | 26 | 27 | 28 | 29 | 30 | 31 | Monatssumme mm | Monatssumme % der Norm. | Abweichung v. d. Norm. | Zahl der Tage mit Niederschl. ≧0.1 | Niederschl. ≧1.0 | ✳ ≧0.1 | ▣ |
|---|---|---|---|---|---|---|---|---|---|---|---|---|---|---|---|---|---|---|---|---|---|---|---|---|---|---|---|---|---|---|---|---|---|---|---|---|---|---|---|---|
| Mulde | Freiberger Mulde, Zschopau | Fichtelberg | 1213 | 1.0 | 7.3 | 4.2 | 0.3 | 0.3 | 3.5 | 2.5 | . | . | 0.1 | 1.5 | 1.2 | 0.0 | 0.1 | . | . | . | . | . | 0.3 | . | . | . | . | 1.6 | 5.6 | 1.4 | . | 7.4 | 0.6 | 2.1 | 41.0 | 45 | − 51 | 18 | 12 | 18 | 31 |
| | | Cranzahl | 640 | 3.8 | 16.5 | 3.5 | 0.3 | 0.1 | 2.9 | 0.8 | . | . | . | 1.8 | 0.9 | . | 0.2 | . | . | 0.1 | . | . | 0.2 | . | . | . | . | 2.8 | 4.8 | 1.0 | . | 2.0 | 0.8 | 2.0 | 42.5 | | | 18 | 10 | 17 | 31 |
| | | Schmalzgrube | 604 | 3.7 | 6.7 | 4.0 | 3.2 | 0.4 | 1.6 | . | . | . | 0.7 | 0.7 | 0.2 | . | . | . | . | . | . | . | . | . | . | . | . | 1.8 | 3.1 | . | . | 1.2 | 2.0 | 1.3 | 30.6 | 41 | − 44 | 14 | 10 | 11 | 31 |
| | | Kühnhaide | 723 | 4.0 | 14.2 | 6.2 | 0.5 | 0.5 | 2.0 | 1.5 | . | . | 4.8 | 2.0 | 0.5 | . | . | . | . | . | . | . | . | . | . | . | . | . | 0.8 | . | . | 5.2 | . | . | 42.2 | | | 12 | 8 | 12 | 31 |
| | | Thum | 520 | 4.8 | 25.9 | 5.1 | 0.3 | 1.4 | 3.8 | 1.0 | 0.2 | 0.2 | 0.6 | 3.6 | 1.5 | 0.1 | . | . | . | . | . | . | 0.3 | . | . | . | . | 3.1 | 2.8 | 3.5 | . | 1.2 | 3.2 | 2.0 | 64.4 | 97 | − 2 | 20 | 14 | 18 | 31 |
| | | Zschopau | 380 | 0.0 | 14.2 | 4.1 | 0.7 | 0.0 | 1.7 | 4.1 | 0.1 | . | 0.4 | 3.0 | 1.2 | . | . | . | . | . | . | . | 0.4 | 0.1 | . | . | . | 1.3 | 3.2 | 3.5 | . | 1.5 | 0.5 | 2.1 | 42.1 | 62 | − 26 | 17 | 11 | 14 | 31 |
| | | Neuhausen | 538 | 5.9 | 6.6 | 4.6 | 0.6 | 1.6 | . | . | . | . | . | 4.4 | 0.7 | . | . | . | . | . | . | . | . | . | . | . | . | . | 6.2 | . | 2.0 | 2.8 | 1.6 | 2.5 | 39.5 | 48 | − 44 | 12 | 10 | 11 | 31 |
| | | Kriegwald | 745 | 3.7 | 14.1 | 5.6 | 0.4 | 0.8 | 1.9 | 2.1 | . | . | 0.1 | 2.4 | 1.0 | . | . | 0.1 | . | . | . | . | 0.3 | . | 0.1 | . | 1.5 | 1.3 | 3.0 | 1.8 | . | 3.1 | 2.5 | 2.2 | 48.0 | 53 | − 42 | 20 | 14 | 19 | 31 |
| | | Dörnthal | 560 | 2.8 | 4.8 | 1.6 | 1.6 | 0.6 | . | . | . | . | . | 4.5 | 1.3 | . | . | 0.6 | 0.3 | . | . | . | 0.3 | 0.1 | . | . | . | . | 4.9 | 1.3 | . | 1.7 | 1.8 | 1.3 | 29.5 | 53 | − 27 | 16 | 11 | 13 | 31 |
| | | Lengefeld | 606 | 4.7 | 31.8 | 6.0 | 0.9 | . | 3.4 | 1.2 | . | . | 0.9 | 3.9 | 2.8 | . | . | . | . | . | . | . | . | . | . | . | . | 2.0 | 4.6 | 2.9 | . | 3.5 | 2.0 | 2.5 | 73.1 | 92 | − 6 | 15 | 13 | 15 | 31 |
| | | Eppendorf | 432 | 5.2 | 29.6 | 6.0 | . | . | 1.2 | 0.0 | . | . | 1.8 | 3.0 | 1.0 | . | . | . | . | . | . | . | 0.5 | . | . | . | . | 3.7 | 4.6 | 6.0 | 0.4 | 4.5 | 1.5 | 1.6 | 71.6 | 106 | + 4 | 15 | 13 | 14 | 31 |
| | | Flöha | 272 | 3.9 | 13.2 | 3.9 | 2.1 | 0.2 | 0.1 | 0.7 | . | . | 0.1 | 1.5 | 0.4 | . | . | . | . | . | . | . | . | . | . | . | . | 1.8 | 4.6 | 3.1 | 15.7 | 1.1 | 2.3 | 1.2 | 55.9 | 97 | − 2 | 17 | 12 | 16 | 26 |
| | | Kriebstein (Talsp.) | 212 | 2.1 | 13.9 | 3.6 | 0.4 | 0.5 | 0.7 | 0.2 | . | . | . | 1.1 | 0.4 | . | . | . | 0.0 | . | 0.0 | . | 0.3 | 0.1 | 0.1 | . | . | 0.7 | 3.8 | 1.9 | . | 2.3 | 7.2 | 2.5 | 41.8 | 69 | − 19 | 18 | 9 | 14 | 31 |
| | Fr. M. | Seidewitz | 175 | 0.0 | 12.2 | 4.9 | 1.1 | 0.5 | . | 0.6 | . | . | . | 0.4 | . | . | . | . | . | . | . | . | . | . | . | . | . | . | 3.3 | 1.8 | . | 1.4 | 6.8 | 3.1 | 36.1 | 84 | − 7 | 11 | 8 | 7 | 27 |
| | Vereinigte Mulde | Grimma | 160 | . | 9.8 | 0.6 | 0.4 | 0.7 | 0.1 | . | . | . | . | 0.1 | . | . | . | . | 0.1 | . | . | . | . | . | . | . | . | . | 2.1 | 0.4 | . | . | . | 11.1 | 4.6 | 30.0 | 61 | − 19 | 11 | 4 | 7 | 8 |
| | | Eilenburg | 100 | . | 5.1 | . | . | 3.8 | . | . | . | . | . | . | . | . | . | . | . | . | . | . | . | . | . | . | . | 1.4 | 1.7 | 3.2 | . | 2.3 | 4.6 | 1.9 | 24.0 | 55 | − 20 | 8 | 8 | 7 | 9 |
| | | Tornau | 115 | 1.2 | 3.0 | 2.5 | 0.5 | 1.0 | . | . | . | . | . | 0.3 | . | . | . | . | . | . | 0.1 | . | . | . | . | . | . | 2.1 | 1.2 | 1.8 | 2.0 | 3.0 | 1.3 | 2.9 | 22.9 | 58 | − 17 | 14 | 11 | 9 | 16 |
| | | Werbelin | 107 | 0.6 | 3.2 | . | 0.7 | . | . | . | . | . | . | 0.2 | . | . | . | . | . | . | . | . | . | . | . | . | . | 1.0 | 1.1 | 6.5 | . | 1.3 | 6.1 | 2.4 | 23.1 | 72 | − 9 | 10 | 7 | 8 | 7 |
| | | Jeßnitz | 75 | . | 1.6 | 1.7 | 0.9 | . | . | . | . | 0.1 | . | 0.0 | . | . | . | . | . | . | 0.0 | . | 0.1 | . | . | . | . | 0.2 | 2.0 | 2.3 | 1.3 | 0.3 | 1.2 | 1.5 | 13.2 | | | 12 | 7 | 9 | 8 |
| | | Dessau | 58 | 0.2 | 0.6 | 1.8 | 0.4 | 0.4 | 0.0 | . | 0.0 | . | . | 0.1 | . | . | . | . | . | . | 0.0 | 0.0 | 0.0 | 0.0 | . | . | . | 0.1 | 1.2 | 2.6 | 0.0 | 2.6 | 0.5 | 1.0 | 11.5 | 32 | − 25 | 15 | 5 | 8 | 17 |
| Saale | Quelle bis Loquitz | Waldstein | 879 | Tabelle nicht mehr vorhanden | | | | | | | | | | | | | | | | | | | | | | | | | | | | | | | *46.0* | *46* | *− 53* | | | | |
| | | Münchberg | 565 | 2.0 | 5.9 | 1.8 | . | 1.2 | 9.4 | 0.0 | . | . | . | 0.0 | 1.5 | . | . | . | . | . | . | . | 0.4 | . | . | . | . | 3.0 | 8.9 | 1.5 | . | 11.3 | . | 3.2 | 50.1 | 56 | − 40 | 12 | 11 | 12 | 31 |
| | | Schönwald | 690 | 2.2 | 3.3 | 1.9 | . | 1.7 | 5.4 | 1.4 | . | . | . | 0.9 | 0.3 | . | . | . | . | . | . | . | . | . | . | . | . | 1.9 | 5.3 | 1.9 | 0.0 | 5.3 | 0.3 | 2.4 | 34.2 | 68 | − 16 | 14 | 11 | 14 | 31 |
| | | Heinersberg | 570 | 5.2 | 1.0 | 2.0 | 0.1 | 1.2 | 5.1 | 0.2 | . | . | . | 0.2 | 0.0 | . | . | . | . | . | 0.0 | . | 0.1 | . | . | . | . | 3.7 | 4.0 | 0.8 | . | 5.0 | 0.2 | 3.0 | 29.1 | 81 | − 7 | 15 | 9 | 15 | 31 |
| | | Hof | 471 | 1.2 | 2.1 | 1.0 | 0.0 | 0.8 | 3.4 | 0.6 | . | 0.0 | 0.0 | 0.9 | 0.4 | 0.2 | . | . | . | . | . | . | 0.4 | . | . | . | . | 2.4 | 5.9 | 2.4 | . | 5.3 | 0.0 | 2.9 | 29.9 | 58 | − 22 | 15 | 9 | 15 | 31 |
| | | Gefell | 563 | 2.9 | 4.2 | 0.0 | 1.0 | . | 2.4 | 0.5 | . | . | 0.2 | . | 1.2 | 0.2 | . | . | . | . | . | . | . | . | . | . | . | 7.2 | 1.3 | 3.5 | . | 4.1 | . | . | 28.7 | | | 12 | 9 | 11 | 31 |
| | | Blankenberg | 498 | 0.1 | 2.2 | 1.1 | . | 1.1 | 2.0 | 0.2 | . | . | 0.0 | 0.6 | 0.2 | 0.1 | 0.0 | . | . | . | . | . | 0.3 | 0.0 | . | . | . | 1.4 | 8.6 | 2.5 | 0.1 | 5.8 | 0.2 | 2.8 | 29.3 | 48 | − 32 | 17 | 9 | 16 | 31 |
| | | Naila | 613 | 0.5 | 1.4 | 1.0 | . | 2.9 | 6.1 | 0.3 | . | . | . | 1.0 | 0.5 | . | . | . | . | . | . | . | 0.2 | . | . | . | . | 3.6 | 4.3 | 3.0 | . | 7.7 | 0.3 | 2.2 | 35.0 | | | 15 | 10 | 15 | 31 |
| | | Saaletalsperre | 412 | 2.0 | 4.3 | 0.0 | . | . | 0.9 | 0.1 | . | . | 0.0 | 0.1 | 1.3 | 0.1 | . | . | . | . | . | . | 0.3 | 0.0 | . | 0.0 | . | 4.6 | 3.1 | . | . | 3.4 | . | 1.7 | 21.9 | | | 12 | 7 | 11 | 31 |
| | | Schleiz | 430 | 2.0 | 3.1 | 0.7 | . | . | 0.4 | 0.0 | . | . | 0.0 | 0.7 | 0.1 | . | . | . | . | . | . | . | 0.1 | . | . | . | . | 5.6 | 4.0 | 1.5 | . | 0.9 | . | 1.9 | 21.0 | 51 | − 20 | 12 | 6 | 11 | 26 |
| | | Ziegenrück | 330 | 2.1 | 3.2 | 1.2 | 1.0 | . | 0.6 | 0.1 | . | . | 0.6 | 1.5 | 0.6 | 0.2 | . | . | . | . | . | . | 0.2 | . | . | . | . | 6.7 | 3.6 | 1.6 | . | . | 1.8 | 2.2 | 27.2 | 75 | − 9 | 16 | 10 | 13 | 27 |
| | Loquitz | Ludwigsstadt | 500 | 0.0 | 0.1 | 0.6 | 0.2 | 0.8 | 1.6 | 0.0 | . | . | 0.2 | 1.6 | 1.0 | 0.2 | . | . | . | . | . | . | 0.2 | . | . | 0.0 | . | 3.8 | 3.5 | 2.6 | 0.3 | 7.8 | 0.2 | 1.0 | 25.7 | | | 17 | 8 | 15 | 31 |
| | | Schmiedefeld | 776 | 2.0 | 0.5 | 1.3 | 0.2 | 1.0 | 2.1 | 0.5 | . | . | 0.2 | 1.2 | 0.5 | 0.5 | 0.2 | . | . | . | . | . | 1.0 | . | . | . | . | 3.0 | 3.9 | 1.4 | 0.4 | 4.2 | 1.7 | 0.7 | 26.5 | 39 | − 42 | 20 | 11 | 20 | 31 |
| | | Probstzella | 345 | 0.8 | . | . | . | 0.3 | 0.9 | 0.6 | . | 0.0 | 0.3 | 1.1 | 0.3 | 0.2 | . | . | . | . | . | . | 0.4 | . | . | . | . | 1.1 | 4.5 | 1.4 | 0.5 | 5.4 | . | 1.2 | 19.0 | 40 | − 29 | 15 | 6 | 14 | 27 |
| | | Ruppersdorf | 550 | 0.9 | 4.1 | 1.6 | . | 0.1 | 0.9 | 1.2 | . | . | 0.3 | 1.3 | 0.7 | 0.3 | . | . | . | . | . | . | 0.5 | . | . | . | . | 4.8 | 3.5 | 2.1 | . | 4.9 | . | 0.8 | 30.0 | 57 | − 23 | 16 | 9 | 12 | 31 |
| | | Leutenberg | 295 | . | 5.0 | . | . | . | . | . | . | . | . | . | . | . | . | . | . | . | . | . | . | . | 1.4 | . | . | 6.0 | 5.5 | . | . | 4.4 | . | 3.6 | 25.9 | 63 | − 15 | 6 | 6 | 6 | 31 |
| | Schwarza | Großbreitenbach | 660 | . | . | . | . | . | . | . | . | . | . | 7.2 | 0.9 | . | . | . | . | . | . | . | . | . | . | . | . | 6.4 | 3.6 | . | . | 10.4 | 1.6 | 2.4 | 32.5 | 35 | − 61 | 7 | 6 | 7 | 31 |
| | | Neuhaus a. R. | 835 | 0.3 | 0.5 | 0.2 | 0.1 | 0.4 | 3.2 | 0.1 | 0.3 | 0.3 | 0.2 | 0.1 | 0.2 | 0.0 | . | . | . | . | . | . | 0.1 | . | . | . | . | 2.2 | 0.3 | 0.2 | 1.1 | 0.8 | 0.4 | 0.6 | 11.6 | 13 | − 79 | 20 | 3 | 18 | 31 |
| | | Pennewitz | 460 | . | . | . | 2.1 | . | 1.3 | 0.3 | . | . | 0.3 | 1.0 | 0.4 | 0.3 | . | . | . | . | . | . | 1.0 | . | . | . | . | 5.2 | 2.3 | 1.4 | . | 3.9 | 1.8 | 0.2 | 21.5 | | | 14 | 9 | 13 | 30 |
| | | Blankenburg, Bad | 222 | . | . | 1.7 | 0.0 | . | 0.7 | 0.1 | . | . | 0.1 | 0.9 | 0.2 | 0.1 | . | . | . | . | . | . | 0.6 | . | 0.1 | 0.1 | . | 4.1 | 3.5 | 1.2 | 0.2 | 1.0 | 0.1 | 1.3 | 16.0 | 52 | − 15 | 17 | 6 | 16 | 22 |
| | Schwarza bis Ilm | Remda | 320 | . | . | . | . | . | 2.7 | . | . | . | . | 1.5 | 0.3 | 0.0 | . | . | . | . | . | . | 0.5 | . | . | 0.0 | . | 5.5 | 3.4 | 1.8 | 0.6 | 1.2 | . | 1.2 | 18.7 | 59 | − 13 | 10 | 7 | 10 | 21 |
| | | Hummelshain | 310 | 1.0 | 0.9 | . | 2.3 | . | . | . | . | . | . | 2.1 | 0.5 | . | . | . | . | . | . | . | 0.4 | . | . | . | . | 4.0 | 7.7 | 1.9 | 2.4 | . | . | 2.8 | 26.0 | 72 | − 10 | 11 | 8 | 9 | 26 |
| | | Drößnitz | 420 | . | 0.5 | 1.3 | . | . | 0.3 | . | . | . | . | 2.8 | 0.2 | 0.1 | . | . | . | . | . | . | . | . | . | . | . | 3.2 | 3.8 | 1.5 | 0.5 | 2.9 | . | . | 17.1 | 46 | − 20 | 11 | 6 | 9 | 29 |
| | | Stadtroda | 225 | . | 3.2 | 0.1 | . | 1.2 | . | . | . | . | . | 2.0 | 0.5 | 0.6 | . | . | . | . | . | . | . | . | 0.6 | . | . | 6.8 | 1.9 | 1.6 | 0.6 | 1.5 | 1.4 | 2.6 | 24.6 | 68 | − 12 | 14 | 9 | 12 | 21 |
| | | Jena | 155 | 1.4 | 0.9 | 1.0 | 0.3 | . | 0.5 | 0.0 | . | . | 0.0 | 0.4 | 0.0 | 0.0 | . | 0.0 | 0.0 | . | 0.0 | . | 0.3 | . | . | . | . | 1.7 | 6.5 | 1.4 | . | 1.5 | 2.4 | 1.7 | 19.5 | 53 | − 18 | 13 | 8 | 9 | 21 |
| | | Wetzdorf | 328 | 0.0 | 0.5 | 2.8 | 0.1 | 0.1 | 0.0 | . | . | . | . | 1.9 | 0.0 | . | . | . | . | . | 0.0 | . | 0.0 | . | 0.0 | 0.0 | 0.3 | 10.5 | 1.8 | 0.5 | . | 3.2 | 0.0 | 3.6 | 25.3 | 56 | − 20 | 11 | 6 | 8 | 30 |
| | Ilm | Schmücke | 907 | . | . | . | 0.4 | 2.1 | 1.4 | . | . | . | 1.1 | 2.9 | 0.0 | 1.6 | . | . | . | . | . | . | 0.6 | . | . | . | 4.8 | 12.6 | 3.4 | 1.6 | 1.2 | 10.8 | 3.6 | 1.5 | 49.6 | 40 | − 74 | 15 | 12 | 15 | 31 |
| | | Ilmenau | 500 | 0.4 | 0.0 | 1.0 | 0.2 | 0.8 | 2.0 | 0.7 | . | . | 0.3 | 1.1 | 0.5 | 0.4 | . | . | . | . | . | . | 0.9 | 0.2 | 0.2 | 0.0 | . | 2.8 | 5.8 | 1.8 | 0.5 | 4.7 | 1.2 | 2.6 | 28.1 | 42 | − 39 | 20 | 9 | 17 | 31 |
| | | Stadtilm | 360 | 0.6 | . | 2.3 | . | . | 0.8 | 0.4 | . | . | 0.2 | 1.5 | 0.3 | 0.1 | . | . | . | . | . | . | . | . | . | 0.8 | . | 4.0 | 4.9 | 1.0 | . | 2.8 | 0.8 | 2.2 | 22.7 | 77 | − 7 | 15 | 7 | 14 | 27 |
| | | Tannroda | 285 | . | . | . | . | . | 2.3 | . | . | . | . | 2.7 | 0.4 | 0.0 | . | . | . | . | . | . | 0.6 | . | . | . | . | 5.0 | 4.5 | 1.3 | 0.5 | 4.5 | 0.4 | 0.8 | 23.0 | | | 11 | 6 | 11 | 31 |
| | | Apolda | 170 | . | 0.2 | 0.7 | 0.3 | . | 1.2 | . | . | . | 0.1 | 0.7 | 0.1 | . | . | . | . | . | . | . | 0.4 | . | 0.2 | 1.3 | . | 4.2 | 2.7 | 2.6 | . | 2.1 | . | 2.4 | 19.2 | | | 15 | 7 | 11 | 22 |
| | S. | Kösen | 120 | . | . | 3.1 | . | . | 1.0 | . | . | . | . | 5.7 | . | . | . | . | . | . | . | 0.4 | . | 0.4 | . | 0.2 | . | 2.8 | 3.1 | 4.0 | . | . | . | 3.0 | 23.7 | 67 | − 12 | 10 | 7 | 9 | 26 |
| | Ur-strut | Dingelstädt | 336 | 0.2 | 0.3 | 1.0 | 0.5 | . | 4.0 | . | . | . | . | 0.4 | 0.3 | . | . | . | 0.0 | . | . | . | . | . | . | . | . | 6.2 | 3.0 | 5.1 | . | 3.2 | 1.8 | 1.9 | 27.9 | 48 | − 30 | 13 | 8 | 9 | 25 |
| | | Eigenrieden | 489 | 0.6 | 0.4 | 0.6 | 0.3 | 3.1 | 1.0 | . | . | . | 0.1 | 0.2 | . | . | . | 0.3 | 0.1 | . | 0.3 | 0.2 | 0.7 | 0.3 | 0.4 | . | . | 6.0 | 1.8 | 4.8 | . | 2.5 | 4.4 | 1.4 | 29.5 | 50 | − 30 | 21 | 8 | 21 | 31 |

# Tägliche Niederschlagshöhen in Millimetern, gemessen um 7 Uhr morgens



| Flußgebiet | | Ort | Seehöhe m | 1 | 2 | 3 | 4 | 5 | 6 | 7 | 8 | 9 | 10 | 11 | 12 | 13 | 14 | 15 | 16 | 17 | 18 | 19 | 20 | 21 | 22 | 23 | 24 | 25 | 26 | 27 | 28 | 29 | 30 | 31 | Monatssumme mm | % der Norm. | Abweichung v. d. Norm. | Zahl der Tage mit Niederschl. ≧0.1 | Niederschl. ≧1.0 | * ≧0.1 | * |
|---|---|---|---|---|---|---|---|---|---|---|---|---|---|---|---|---|---|---|---|---|---|---|---|---|---|---|---|---|---|---|---|---|---|---|---|---|---|---|---|---|---|
| Saale | Unstrut | Langensalza | 189 | . | 0.8 | 0.5 | . | 0.4 | 1.6 | . | . | . | . | 0.8 | . | . | . | . | . | . | . | . | 1.3 | . | 0.6 | . | . | 4.8 | 3.6 | 3.9 | . | . | 1.6 | 2.8 | 22.7 | 72 | − 9 | 12 | 7 | 9 | 21 |
| | | Herbsleben | 120 | . | . | . | 0.7 | 0.5 | 0.7 | . | . | . | . | 0.3 | . | 0.4 | . | . | . | . | . | . | . | . | . | . | . | 5.3 | 1.5 | 3.5 | . | 0.2 | 3.5 | 0.1 | 16.7 | 57 | − 13 | 11 | 4 | 9 | 26 |
| | Unstrut, Gera | Gehlberg | 700 | . | . | 1.1 | 1.7 | 1.0 | 3.4 | . | . | . | 1.9 | 0.7 | . | . | . | . | . | . | . | . | . | . | 1.6 | . | . | 7.1 | 2.8 | . | 2.7 | 14.1 | 1.7 | 4.4 | 44.2 | 42 | − 61 | 13 | 12 | 13 | 31 |
| | | Arnstadt | 289 | 0.2 | . | 0.5 | 0.2 | . | 1.1 | . | . | . | 0.1 | 1.2 | 0.3 | 0.1 | . | . | . | . | . | . | 0.3 | . | . | 0.1 | . | 2.5 | 6.9 | 1.8 | 0.3 | 2.8 | 0.9 | 2.2 | 22.5 | | | 17 | 7 | 15 | 27 |
| | | Crawinkel | 480 | . | . | 0.5 | 0.7 | . | 1.9 | 0.4 | . | . | 0.3 | 1.9 | 1.1 | 0.5 | . | . | . | . | . | . | . | . | . | . | . | 6.8 | 4.7 | 1.5 | 3.1 | 5.9 | 3.7 | 2.5 | 35.5 | 61 | − 23 | 15 | 10 | 12 | 25 |
| | | Töttelstädt | 345 | . | . | . | . | . | 2.3 | . | . | . | 0.2 | 0.8 | 0.3 | 0.2 | . | 0.0 | . | 0.0 | . | 0.0 | 0.9 | 0.5 | . | . | . | 4.2 | 4.1 | 1.9 | . | 2.6 | 2.8 | 1.8 | 22.6 | | | 13 | 7 | 13 | 29 |
| | Unstrut | Buttstädt | 185 | 0.1 | . | 1.1 | . | 0.6 | 0.7 | . | 0.0 | . | . | 1.1 | . | . | . | . | . | . | . | . | . | . | . | . | . | 4.1 | 2.2 | 2.7 | . | . | 1.9 | 1.7 | 16.2 | 52 | − 15 | 10 | 7 | 7 | 23 |
| | | Kleinbrembach | 170 | . | . | 3.4 | 0.4 | 0.1 | 1.2 | . | . | . | . | 0.6 | . | . | . | . | . | . | . | . | 0.3 | . | . | . | . | 2.6 | 3.8 | 3.2 | 0.2 | . | 2.9 | 2.4 | 21.1 | | | 12 | 7 | 9 | 22 |
| | Unstrut, Helbe | Großberndten | 400 | . | 0.9 | 0.1 | 0.2 | 0.3 | 0.6 | . | . | . | . | 0.3 | 0.3 | . | . | 0.1 | . | . | 0.0 | . | 0.3 | . | . | . | . | 4.0 | 3.0 | 5.2 | . | 1.5 | 3.7 | 3.1 | 23.6 | 48 | − 26 | 15 | 6 | 12 | 23 |
| | | Ebeleben | 285 | . | . | 1.5 | . | 0.5 | 0.1 | . | . | . | 0.0 | 0.1 | . | . | . | . | 0.1 | . | . | 0.0 | 1.0 | . | . | . | . | 7.3 | . | 2.2 | . | 0.4 | 4.3 | 1.2 | 18.7 | 48 | − 21 | 11 | 6 | 10 | 21 |
| | | Greußen | 164 | . | . | . | 0.3 | 0.2 | 0.3 | . | 0.0 | . | 0.1 | 0.7 | 0.3 | . | . | . | 0.0 | . | 0.0 | 0.0 | 0.3 | . | 0.0 | 0.1 | . | 4.0 | 3.8 | 4.3 | 0.1 | 0.3 | 2.0 | 1.5 | 18.3 | 51 | − 17 | 15 | 5 | 14 | 7 |
| | Unstrut | Worbis | 319 | 1.3 | 0.6 | 1.6 | 0.8 | 2.2 | 1.2 | . | . | . | . | 0.4 | 0.3 | . | . | . | . | . | . | . | 0.3 | . | . | . | . | 5.0 | 1.5 | 6.2 | 0.2 | 1.5 | 2.6 | 2.6 | 28.3 | 54 | − 24 | 16 | 10 | 12 | 26 |
| | | Seega | 170 | . | . | . | . | . | . | . | . | . | . | . | . | . | . | . | . | 1.6 | . | . | . | . | . | . | . | 3.2 | 5.2 | 1.7 | 3.9 | 4.3 | 0.2 | . | 20.1 | | | 7 | 6 | 7 | 16 |
| | | Heldrungen | 130 | 0.0 | 0.2 | 0.7 | 0.5 | 0.4 | 0.2 | 0.0 | 0.0 | . | . | 0.1 | 0.0 | . | . | 0.1 | . | . | . | . | 0.5 | . | . | 0.2 | . | 4.6 | 2.3 | 3.1 | . | 0.1 | 2.5 | 1.5 | 17.0 | 53 | − 15 | 15 | 5 | 12 | 23 |
| | Unstrut, Helme | Ilfeld (Südharz) | 275 | 0.3 | 0.7 | 0.1 | . | 2.7 | 0.4 | . | . | . | 0.0 | 0.7 | 0.0 | . | . | . | 0.0 | . | . | 0.0 | 0.0 | . | . | 0.0 | . | 3.0 | 1.4 | 3.3 | 0.3 | 0.9 | 3.9 | 3.0 | 20.7 | 32 | − 44 | 13 | 6 | 10 | 16 |
| | | Sachsa, Bad | 340 | . | 3.6 | 2.7 | 0.7 | 2.4 | . | . | . | . | . | 1.0 | . | . | . | . | . | . | . | . | . | . | . | . | . | 4.0 | 2.0 | 5.0 | 0.0 | 1.9 | 4.0 | 6.1 | 33.4 | 37 | − 56 | 11 | 10 | 3 | 30 |
| | | Nordh. Talsperre | 443 | . | 0.2 | . | 0.4 | 1.3 | 1.0 | . | . | . | . | 1.0 | . | . | . | . | 0.3 | . | . | . | . | 1.2 | . | . | 0.0 | . | 3.0 | 3.1 | 0.3 | 3.8 | 4.4 | 4.0 | 24.0 | 31 | − 54 | 13 | 9 | 13 | 31 |
| | | Kelbra | 155 | . | . | 0.4 | 0.0 | . | 0.3 | . | . | . | . | 0.0 | . | . | . | . | . | . | . | . | 0.7 | . | 0.4 | . | . | 6.0 | 1.1 | 4.8 | 0.2 | 0.0 | 3.8 | 1.2 | 18.9 | 58 | − 14 | 10 | 5 | 9 | 29 |
| | | Sangerhausen | 190 | . | . | 0.1 | 0.1 | . | . | . | . | . | . | 0.0 | . | . | . | . | . | . | . | 0.0 | 0.1 | . | . | . | . | . | 2.5 | 1.4 | 0.0 | 0.5 | 2.0 | 1.9 | 8.6 | 25 | − 27 | 8 | 4 | 6 | 13 |
| | Unstrut | Hohelinde | 297 | . | 1.0 | 0.1 | . | . | . | . | . | . | . | 0.8 | . | . | . | . | . | . | . | . | 1.0 | . | . | . | . | 1.1 | 2.5 | 3.0 | . | . | 3.6 | 2.1 | 15.2 | 44 | − 19 | 9 | 7 | 8 | 24 |
| | | Bibra, Bad | 170 | . | 0.2 | 1.3 | 0.0 | 0.2 | 0.3 | 0.0 | . | . | . | 0.8 | 0.6 | . | . | 0.0 | . | . | 0.0 | . | 1.8 | 0.0 | 0.3 | . | . | 4.3 | 4.2 | 3.2 | . | 1.4 | 1.8 | 2.2 | 22.0 | 65 | − 12 | 13 | 8 | 10 | 24 |
| | Saale | Teuchern | 182 | . | 2.7 | 1.1 | 0.7 | . | 0.4 | 0.1 | . | . | . | 0.5 | . | . | . | . | . | . | 0.2 | . | 0.2 | 0.1 | . | . | . | 2.6 | 5.1 | 2.6 | . | 9.3 | 1.2 | 1.9 | 22.7 | 64 | − 13 | 15 | 8 | 10 | 25 |
| | | Lützen | 120 | . | 1.5 | 1.7 | 0.7 | . | 0.0 | . | 0.1 | . | . | 0.0 | . | 0.0 | . | . | . | . | 0.0 | . | 0.0 | 0.0 | 0.0 | . | . | 2.5 | 1.0 | 2.3 | . | 0.5 | 2.8 | 2.1 | 15.2 | 45 | − 18 | 10 | 7 | 7 | 12 |
| | | Merseburg | 93 | 0.5 | 0.6 | 0.8 | . | . | 0.1 | . | . | . | . | 0.5 | . | . | . | . | 0.0 | 0.5 | 0.0 | 0.0 | 0.0 | 0.0 | . | . | . | 1.7 | 3.3 | 1.7 | . | 2.7 | 2.4 | 0.0 | 14.8 | 50 | − 15 | 11 | 5 | 7 | 21 |
| | | Schafstädt | 146 | 0.2 | 0.1 | 0.6 | 0.2 | . | 0.2 | . | . | . | . | 0.1 | . | . | . | . | . | . | . | 0.0 | 0.0 | 0.2 | 0.4 | . | . | 1.6 | 2.1 | 2.6 | 4.3 | . | 1.9 | 5.2 | 19.7 | 71 | − 8 | 14 | 6 | 9 | 15 |
| | Weiße Elster | Raun | 560 | 2.4 | 4.9 | 1.8 | 0.4 | 0.8 | 3.2 | 0.7 | . | . | 0.4 | . | . | . | . | . | . | . | . | . | . | . | . | . | . | 4.2 | 6.1 | 2.0 | 0.2 | 3.1 | . | 2.0 | 32.2 | | | 14 | 9 | 14 | 31 |
| | | Markneukirchen | 520 | 4.9 | 23.8 | 3.1 | 0.7 | 0.1 | 4.7 | 0.3 | . | . | 0.2 | 0.6 | 0.0 | . | . | . | . | . | . | . | 0.4 | . | . | . | . | 5.8 | 3.3 | 0.1 | 2.2 | 1.7 | 0.3 | 2.1 | 54.3 | 81 | − 13 | 17 | 9 | 15 | 31 |
| | | Oelsnitz i. V. | 408 | 2.3 | 3.7 | 1.6 | 1.3 | . | 4.0 | 0.7 | . | 0.0 | 0.2 | 1.5 | 0.4 | 0.0 | . | . | . | . | . | . | 0.3 | . | . | . | . | 2.7 | 5.2 | 3.0 | 0.0 | 3.1 | 0.0 | 1.9 | 31.9 | 91 | − 3 | 15 | 11 | 11 | 31 |
| | | Grobau | 560 | 1.4 | 3.1 | 0.9 | . | 0.2 | 2.6 | . | . | . | . | 0.5 | 0.3 | . | . | . | . | . | . | . | . | . | . | . | . | 2.4 | 5.1 | 0.3 | 0.1 | 4.0 | 0.0 | 0.7 | 21.8 | | | 16 | 4 | 12 | 31 |
| | | Falkenstein | 595 | 2.4 | 7.5 | 1.8 | 1.1 | 0.1 | 3.6 | 1.0 | 0.1 | . | 0.1 | 0.5 | 0.2 | 0.1 | . | . | . | . | . | . | 0.1 | . | . | . | . | 4.6 | 6.6 | 2.3 | 0.6 | 1.8 | 0.1 | 1.6 | 36.2 | 67 | − 18 | 20 | 11 | 19 | 31 |
| | | Mehltheuer | 517 | 1.5 | 3.5 | 1.1 | . | . | 1.5 | 0.5 | . | . | . | 2.5 | 0.6 | 0.1 | . | . | . | . | . | . | . | . | . | . | . | 5.0 | 7.3 | 2.8 | . | 1.9 | 0.6 | 1.7 | 30.6 | | | 14 | 10 | 13 | 31 |
| | | Eich | 450 | 3.0 | 8.8 | 1.9 | 0.8 | . | . | 4.1 | . | 0.0 | 0.3 | 1.0 | 0.6 | 0.0 | . | . | . | . | . | . | 0.1 | . | . | 0.0 | . | 3.6 | 9.3 | 2.5 | . | 0.3 | 0.5 | 2.0 | 38.8 | 70 | − 17 | 15 | 9 | 15 | 31 |
| | | Greiz | 284 | 0.2 | 5.3 | 1.5 | 0.7 | . | 0.0 | 0.3 | . | . | 0.0 | 0.5 | 0.2 | 0.1 | . | . | . | . | 0.0 | . | 0.0 | . | 0.0 | . | . | 2.4 | 8.4 | 1.8 | . | 0.6 | 1.9 | 1.0 | 24.9 | 64 | − 14 | 14 | 7 | 11 | 25 |
| | | Auma | 405 | 1.5 | 4.5 | 1.4 | . | . | 0.3 | 0.2 | . | . | . | 1.6 | 0.5 | 0.1 | . | . | . | . | 0.1 | . | 0.4 | . | . | . | . | 8.5 | 6.5 | 2.2 | 0.1 | 1.2 | 1.9 | 1.8 | 32.8 | 77 | − 10 | 17 | 10 | 16 | 31 |
| | | Zeitz | 175 | . | 6.1 | 2.3 | 0.4 | 0.0 | 0.8 | . | . | . | 0.1 | 0.4 | . | . | . | . | . | . | 0.0 | . | 0.2 | 0.2 | . | . | . | 7.0 | 0.6 | 2.0 | 0.2 | 3.1 | 2.1 | 0.4 | 25.9 | 70 | − 11 | 15 | 6 | 12 | 27 |
| | | Meuselwitz | 175 | 0.9 | 6.2 | 3.1 | 2.6 | . | 0.7 | . | . | . | . | 0.7 | 0.3 | . | . | . | . | . | 0.2 | . | 0.2 | . | 0.1 | . | . | 2.7 | 3.8 | 1.7 | . | 4.0 | 1.2 | 1.8 | 30.2 | 79 | − 8 | 16 | 9 | 12 | 27 |
| | Weiße Elster, Pleiße | Rußdorf | 300 | . | 6.8 | 3.1 | 1.0 | . | . | 1.1 | . | . | . | 2.1 | 0.9 | . | . | . | . | . | . | . | . | . | . | . | . | 3.0 | 3.8 | . | . | 2.5 | 1.4 | 2.0 | 27.7 | 58 | − 20 | 11 | 10 | 8 | 25 |
| | | Crimmitschau | 266 | 1.6 | 5.4 | 4.2 | 0.7 | . | 0.3 | 0.1 | . | . | 0.0 | 0.7 | 0.2 | . | . | . | . | . | . | . | 0.1 | . | . | 0.0 | . | 2.8 | 3.5 | 1.9 | . | 1.0 | 1.5 | 1.2 | 25.2 | 52 | − 23 | 15 | 9 | 12 | 29 |
| | | Altenburg (Flugh.) | 190 | 0.8 | 9.8 | 5.0 | 1.9 | . | 0.5 | 0.2 | . | 0.0 | 0.3 | 0.7 | 0.1 | . | . | . | 0.0 | . | 0.0 | 0.0 | 0.0 | 0.1 | 0.1 | 0.0 | . | 1.5 | 3.6 | 1.5 | 0.0 | 0.4 | 4.6 | 1.8 | 32.9 | 97 | − 1 | 17 | 8 | 14 | 25 |
| | | Altmörbitz | 198 | 0.6 | 10.4 | 5.3 | 1.7 | . | 0.5 | . | . | . | 3.5 | . | . | . | . | . | . | . | 0.0 | . | . | . | . | . | . | 3.5 | 2.7 | 1.2 | 2.9 | 4.0 | 0.9 | 0.0 | 37.2 | 84 | − 7 | 12 | 9 | 8 | 26 |
| | | Niedergräfenhain | 200 | . | 13.3 | 5.8 | . | . | . | . | . | . | 1.4 | 0.6 | 0.2 | . | . | . | . | . | . | . | . | . | . | . | . | 2.5 | 1.6 | 0.7 | 1.7 | . | 7.8 | 2.2 | 35.8 | | | 11 | 8 | 10 | 23 |
| | | Leipzig-Süd | 113 | 1.0 | 4.0 | 4.0 | 2.0 | 0.1 | 0.0 | . | . | . | . | 0.7 | 0.0 | . | . | . | 0.0 | . | 0.0 | . | . | 0.0 | 0.0 | . | . | 1.7 | 2.2 | 2.6 | . | 0.8 | 5.1 | 3.1 | 27.3 | 68 | − 13 | 12 | 9 | 8 | 23 |
| | W. E. | Naunhof | 132 | 4.1 | 1.2 | 4.3 | 0.8 | . | . | . | . | . | . | 0.9 | 0.5 | . | . | 0.0 | . | . | . | . | . | . | . | . | . | 4.1 | 4.3 | 1.9 | . | . | 3.1 | 6.3 | 31.5 | 68 | − 15 | 11 | 8 | 7 | 11 |
| | S. | Halle (Flugh.) | 79 | 0.2 | 0.1 | 1.9 | 0.8 | 0.0 | 0.0 | . | . | . | 0.0 | 0.2 | 0.0 | . | 0.0 | 0.0 | 0.0 | . | 0.0 | 0.0 | 0.1 | 0.0 | 0.0 | 0.0 | . | 1.0 | 1.5 | 3.1 | . | 0.0 | 3.8 | 2.5 | 15.2 | 44 | − 19 | 11 | 6 | 8 | 14 |
| | Saale | Eisleben | 160 | . | 0.0 | 0.1 | . | . | 0.0 | . | . | . | . | 0.4 | . | . | 0.0 | . | 0.0 | . | 0.2 | 0.2 | 0.4 | . | 0.1 | 0.0 | . | 2.9 | 2.8 | 2.8 | 0.1 | 1.1 | 4.2 | 1.7 | 17.0 | 49 | − 18 | 13 | 6 | 12 | 22 |
| | S. | Rothenburg | 68 | . | . | 1.5 | . | . | . | . | . | . | . | . | . | . | . | . | . | . | . | . | . | . | . | . | . | . | 4.1 | 1.1 | . | . | . | 3.6 | 10.3 | 31 | − 22 | 4 | 4 | 3 | 6 |
| | Wipper | Hayn | 435 | 0.1 | 0.0 | 0.3 | 0.1 | 1.5 | 0.2 | . | . | . | . | 0.7 | 0.1 | . | . | 0.1 | 0.0 | . | 0.1 | . | 0.6 | 0.2 | 0.1 | . | . | 3.6 | 2.0 | 2.8 | 0.7 | 3.8 | 3.9 | 2.6 | 23.5 | 38 | − 40 | 19 | 7 | 18 | 24 |
| | | Wippra | 215 | 0.4 | 0.1 | 0.3 | 0.0 | 0.0 | 0.0 | . | . | . | . | 0.5 | . | . | . | 0.0 | . | . | 0.1 | . | . | . | . | . | . | 4.2 | 0.8 | 3.3 | . | 2.0 | 3.8 | 1.7 | 17.2 | 45 | − 21 | 11 | 5 | 8 | 21 |
| | | Sandersleben | 185 | 1.4 | 2.1 | . | 0.1 | 0.5 | . | . | . | . | . | . | . | . | . | . | . | 0.0 | . | . | . | . | . | . | . | 1.4 | 4.5 | 3.4 | 0.2 | . | 4.5 | 3.0 | 21.1 | | | 10 | 7 | 8 | 8 |
| | | Stangerode | 203 | 0.1 | 0.4 | 0.3 | 0.4 | . | . | . | . | . | . | 1.0 | 0.1 | . | . | 0.1 | 0.1 | . | 0.3 | . | 0.7 | . | . | . | . | 5.6 | 3.7 | 3.9 | 0.4 | . | 4.9 | 3.7 | 25.7 | 72 | − 10 | 16 | 6 | 11 | 16 |
| | | Warmsdorf | 92 | Tabelle nicht mehr vorhanden | | | | | | | | | | | | | | | | | | | | | | | | | | | | | | | *16.0* | *55* | *− 13* | | | | |

# Januar — Tägliche Niederschlagshöhen in Millimetern, gemessen um 7 Uhr morgens — 1942

| Flußgebiet | | Ort | Seehöhe m | 1 | 2 | 3 | 4 | 5 | 6 | 7 | 8 | 9 | 10 | 11 | 12 | 13 | 14 | 15 | 16 | 17 | 18 | 19 | 20 | 21 | 22 | 23 | 24 | 25 | 26 | 27 | 28 | 29 | 30 | 31 | Monatssumme mm | Monatssumme % der Norm. | Abweichung v. d. Norm. | Zahl der Tage mit Niederschl. ≧0.1 | Niederschl. ≧1.0 | * ≧0.1 | * |
|---|---|---|---|---|---|---|---|---|---|---|---|---|---|---|---|---|---|---|---|---|---|---|---|---|---|---|---|---|---|---|---|---|---|---|---|---|---|---|---|---|
| Saale | Fulme | Landsberg (Bez. Halle) | 103 | 0.6 | 0.3 | 1.9 | 0.9 | 0.3 | . | . | . | . | . | . | . | . | . | . | . | . | . | . | 0.2 | 1.0 | 0.8 | . | . | . | . | . | 1.4 | 1.1 | 2.7 | . | 11.2 | 39 | − 17 | 11 | 5 | 4 | 11 |
| | | Glauzig | 80 | 0.0 | 2.1 | 4.6 | 0.0 | . | . | . | . | . | . | 0.4 | . | . | . | . | . | . | 0.0 | . | . | . | . | . | 2.7 | 0.8 | 3.8 | . | . | 2.9 | 2.5 | 19.8 | 59 | − 14 | 8 | 6 | 6 | 21 |
| | | Biendorf | 70 | . | 1.8 | 1.2 | 1.2 | 0.3 | 0.0 | 0.0 | . | . | 0.0 | 0.8 | . | . | . | . | . | . | . | . | . | . | . | . | . | . | 0.8 | 0.3 | 0.5 | 0.8 | . | 3.6 | 11.3 | | | 10 | 4 | 6 | 23 |
| | Bode | Schierke | 613 | . | 6.2 | 3.4 | 0.4 | 1.2 | 0.8 | . | . | . | . | 0.6 | 0.2 | . | . | . | . | . | . | . | . | . | . | . | . | . | 0.3 | . | . | 0.8 | 5.8 | 18.6 | 0.8 | 39.1 | | | 12 | 5 | 10 | 31 |
| | | Königskrug | 756 | 1.4 | 2.0 | 2.2 | 0.6 | 4.6 | 1.8 | . | . | . | . | 1.5 | 0.1 | . | . | 0.2 | 0.3 | . | . | . | 0.6 | . | . | . | . | 5.2 | 1.7 | 3.1 | 0.7 | 6.9 | 9.5 | 2.0 | 44.4 | 29 | −110 | 18 | 12 | 18 | 31 |
| | | Rübeland | 420 | 1.1 | . | 0.5 | 0.3 | 0.8 | 1.6 | . | . | . | 0.0 | 0.9 | . | . | . | . | . | . | 0.5 | . | . | . | . | . | 3.4 | 0.9 | 2.5 | . | 3.8 | 5.1 | 1.8 | 23.2 | 37 | − 39 | 13 | 7 | 10 | 28 |
| | | Benneckenstein | 515 | . | 0.6 | 0.4 | . | 1.2 | 0.8 | . | . | . | 0.2 | 0.3 | . | . | . | 0.2 | . | . | . | 0.1 | 0.2 | . | . | . | . | 4.3 | 1.0 | 0.4 | 4.3 | 2.1 | 7.4 | 3.2 | 26.7 | 26 | − 78 | 16 | 7 | 13 | 31 |
| | | Allrode | 448 | 0.2 | 0.2 | 0.3 | 0.2 | 0.5 | 1.7 | . | . | . | . | 1.6 | 0.2 | . | . | 0.0 | 0.0 | . | 0.0 | . | 0.9 | 0.0 | 0.3 | 0.0 | . | 3.1 | 5.0 | 5.5 | 0.3 | 3.9 | 5.5 | 3.2 | 32.6 | 63 | − 19 | 17 | 8 | 13 | 28 |
| | | Quedlinburg | 123 | 0.2 | 0.1 | . | . | 0.1 | . | . | . | . | . | 1.6 | . | . | 0.1 | . | . | 0.2 | . | . | 0.5 | . | . | 0.2 | . | 4.2 | 2.9 | 3.2 | . | 0.4 | 3.1 | 2.6 | 19.4 | 59 | − 13 | 14 | 6 | 12 | 21 |
| | | Güntersberge | 415 | 0.1 | . | 2.8 | 2.1 | 2.3 | 0.8 | 0.2 | 0.4 | . | . | 0.5 | . | 0.1 | . | . | . | . | 0.0 | . | 0.0 | . | . | . | . | 1.5 | 1.4 | 0.2 | 0.8 | 1.9 | 1.8 | 0.1 | 17.0 | 26 | − 49 | 16 | 7 | 13 | 27 |
| | Bode, Selke | Harzgerode | 398 | . | . | 0.4 | . | 0.1 | 1.4 | . | . | . | . | 1.3 | . | . | . | . | 0.3 | . | . | . | 0.7 | . | . | . | . | 6.5 | 0.9 | 3.3 | . | 3.0 | 5.2 | 2.2 | 25.3 | 53 | − 22 | 12 | 7 | 10 | 28 |
| | | Reinstedt | 135 | 0.3 | . | 0.4 | 0.1 | 0.6 | 0.7 | . | . | . | . | 0.9 | . | . | . | 0.3 | . | . | 0.2 | . | 0.7 | . | . | . | . | 3.3 | 2.0 | 3.1 | 0.1 | 0.3 | 3.2 | 2.7 | 18.9 | | | 16 | 5 | 11 | 21 |
| | | Ballenstedt | 230 | 0.3 | 0.1 | 0.3 | . | . | 1.6 | . | . | . | 0.0 | 1.2 | 0.2 | . | . | 0.0 | . | . | 0.2 | 0.0 | 1.0 | 0.1 | 0.1 | 0.2 | . | 2.2 | 4.8 | 4.2 | 0.2 | 1.2 | 4.3 | 3.7 | 25.9 | 62 | − 16 | 18 | 9 | 14 | 22 |
| | Bode | Gröningen | 94 | . | 0.3 | 0.2 | 0.2 | 0.1 | 0.2 | . | . | . | . | 0.4 | . | . | . | 0.0 | . | . | 0.1 | . | 0.3 | . | . | . | . | . | 2.8 | 2.2 | . | 0.3 | 2.4 | 1.4 | 10.9 | 38 | − 18 | 13 | 4 | 9 | 21 |
| | | Wernigerode | 237 | 0.5 | 0.6 | . | 0.5 | . | 2.1 | . | . | . | . | 0.6 | 0.2 | . | . | 0.0 | . | . | . | . | 0.7 | . | . | 0.1 | . | 3.0 | 1.7 | 2.9 | 0.1 | 2.4 | 5.4 | 1.0 | 21.9 | 46 | − 26 | 15 | 7 | 12 | 26 |
| | Bode, Aue | Hessen | 113 | 0.3 | 0.5 | 0.2 | 0.2 | 0.2 | 1.3 | . | . | . | . | 0.8 | . | . | . | . | . | . | 0.0 | . | 0.4 | . | . | 0.0 | . | 1.6 | 1.2 | 2.4 | 0.1 | 0.2 | 2.1 | 0.5 | 12.0 | 28 | − 31 | 15 | 5 | 10 | 23 |
| | | Hötensleben | 100 | 0.6 | . | 1.1 | 0.0 | 1.9 | 0.9 | . | . | . | . | 0.5 | . | . | . | 0.0 | . | . | 0.0 | . | 0.0 | . | . | . | . | 0.8 | 0.6 | 1.7 | . | 2.6 | 2.1 | 0.5 | 13.3 | | | 11 | 5 | 7 | 22 |
| | | Röderhof | 200 | 1.2 | 1.9 | 0.8 | 0.4 | 0.8 | . | . | . | . | . | . | 0.2 | . | . | . | . | . | 0.2 | . | . | . | . | . | . | 6.2 | . | 0.4 | 5.8 | | | | 17.9 | 44 | − 23 | 13 | 5 | 5 | 11 |
| | Bode | Seehausen | 135 | 0.2 | 0.3 | 0.2 | 0.3 | 1.3 | 0.7 | . | . | . | . | 0.7 | . | . | 0.1 | . | . | . | 0.3 | . | 0.5 | . | . | 0.0 | . | . | 3.2 | 2.8 | 0.9 | 4.8 | 1.7 | 1.1 | 19.1 | 48 | − 21 | 16 | 6 | 11 | 24 |
| | | Wolmirsleben | 70 | . | . | . | . | . | . | . | . | . | . | 0.6 | . | . | . | . | . | . | 0.2 | . | 0.4 | . | . | . | . | 1.0 | 2.7 | 2.3 | . | 1.6 | 3.0 | 2.3 | 14.1 | 47 | − 16 | 9 | 6 | 9 | 10 |
| | S. | Calbe | 60 | . | . | 1.0 | . | 1.5 | 0.1 | . | . | . | . | . | 0.0 | . | . | . | . | . | . | 0.0 | . | . | . | . | . | . | 1.0 | 4.0 | 1.3 | 1.5 | 1.5 | 0.0 | 11.9 | 39 | − 19 | 8 | 7 | 5 | 9 |
| Saale bis Havel | Saale bis Ohre | Serno | 120 | . | . | . | . | . | . | . | . | . | . | 1.8 | . | . | . | . | . | . | 0.1 | 0.2 | 0.2 | . | . | . | . | 0.3 | 0.9 | 1.5 | 0.2 | 7.1 | 1.9 | 0.8 | 15.0 | | | 11 | 4 | 11 | 16 |
| | | Zerbst (Stadt) | 71 | 1.5 | 2.0 | 0.5 | 0.6 | . | . | . | . | . | . | 0.1 | . | . | . | . | . | 0.0 | . | 0.1 | . | . | 0.0 | . | . | 0.8 | 2.6 | 1.3 | 2.6 | 0.1 | . | 0.0 | 12.2 | 32 | − 26 | 11 | 5 | 7 | 7 |
| | | Magdeburg (Flugh.) | 45 | 0.1 | 0.0 | 0.6 | 0.4 | 1.2 | 0.3 | . | . | . | . | 0.3 | 0.0 | . | . | 0.0 | . | 0.0 | 0.0 | 0.0 | 0.1 | 0.0 | 0.1 | 0.0 | . | 0.0 | 1.7 | 2.3 | . | 3.8 | 0.3 | 0.5 | 11.7 | 32 | − 25 | 13 | 4 | 8 | 16 |
| | | Loburg | 75 | 0.3 | 0.7 | 2.2 | 0.6 | 2.1 | 0.9 | . | . | . | . | 0.1 | . | . | . | . | . | 0.0 | 0.1 | 0.0 | 0.1 | . | . | . | . | 0.2 | 0.8 | 1.7 | 1.5 | 3.5 | 1.3 | 0.5 | 16.6 | | | 16 | 6 | 10 | 19 |
| | Ohre | Zum Giebel | 59 | 0.5 | . | 2.4 | 0.4 | 1.2 | 1.3 | . | . | . | . | 0.1 | . | . | . | . | . | . | 0.1 | 0.1 | 0.6 | . | . | 0.0 | . | . | 0.0 | 1.0 | 1.0 | 6.4 | 1.5 | 0.8 | 17.4 | 32 | − 36 | 14 | 7 | 9 | 16 |
| | | Calvörde | 65 | 0.4 | 0.3 | 0.8 | 0.2 | 1.6 | 0.8 | . | . | . | . | 0.3 | . | . | . | . | . | . | 0.0 | . | 0.5 | . | . | . | . | . | 0.0 | 2.4 | 0.4 | 2.8 | 1.6 | 0.8 | 12.9 | 30 | − 31 | 13 | 4 | 7 | 16 |
| | | Haldensleben | 66 | . | . | 0.8 | . | 1.7 | 2.1 | . | . | . | . | 0.0 | . | . | . | . | . | . | 0.0 | . | 0.3 | . | . | . | . | 0.2 | 3.8 | . | 3.6 | . | 0.8 | 13.3 | | | 8 | 4 | 6 | 11 |
| | | Elbeu | 47 | 0.1 | 0.5 | 1.5 | 0.6 | 0.1 | . | . | . | . | . | 0.3 | . | . | . | . | . | . | . | . | 0.5 | . | . | . | . | 0.8 | . | 7.5 | 2.6 | 2.6 | . | 2.1 | 19.2 | 53 | − 17 | 12 | 5 | 7 | 21 |
| | Ohre b. Rnd | Landsberg, Kr. Stendal | 110 | 0.5 | 0.2 | 1.1 | 0.5 | 2.5 | 1.1 | . | . | . | . | 0.7 | . | . | . | . | . | . | 0.1 | . | . | 0.4 | 0.1 | . | . | . | . | 0.6 | 0.9 | 5.1 | 1.0 | 0.5 | 15.3 | | | 15 | 5 | 9 | 22 |
| | | Tangermünde | 50 | . | 0.3 | 0.8 | 0.6 | 4.2 | 1.5 | . | . | . | . | 0.2 | . | . | . | . | . | . | 0.1 | 0.1 | . | . | . | . | . | . | 0.2 | 1.4 | . | 5.4 | 1.2 | 0.3 | 16.3 | 41 | − 23 | 13 | 5 | 8 | 8 |
| Havel | Quelle bis Spree | Wolfsbruch | 60 | . | 0.4 | 1.4 | 2.5 | 3.3 | . | . | 0.9 | . | . | . | . | . | . | . | . | . | . | . | . | . | . | . | . | . | . | . | . | 2.9 | . | . | 11.4 | 23 | − 37 | 6 | 4 | 2 | 28 |
| | | Hohenlychen | 70 | . | 1.6 | 2.2 | 1.2 | 5.2 | 0.0 | . | 1.0 | 1.6 | . | 0.1 | . | . | . | . | . | . | 0.0 | . | 0.2 | . | . | 0.0 | . | . | . | 0.0 | 0.2 | 3.8 | 0.2 | 0.5 | 17.8 | | | 12 | 7 | 8 | 25 |
| | | Alt-Lüdersdorf | 54 | . | 1.4 | 1.5 | 1.6 | 3.8 | 0.2 | . | 0.2 | . | . | . | . | . | . | . | . | . | . | 0.1 | . | . | . | . | . | . | . | . | . | 4.4 | . | 0.4 | 13.6 | 30 | − 33 | 9 | 5 | 4 | 7 |
| | | Zehdenick (Stärkefabr.) | 44 | . | 1.1 | 1.4 | 0.9 | 2.3 | 0.7 | . | . | 0.3 | . | 0.2 | . | . | . | . | . | 0.1 | 0.0 | 0.1 | 0.0 | . | . | . | . | . | . | . | 0.2 | 3.0 | 0.1 | 0.2 | 10.6 | 26 | − 32 | 13 | 4 | 8 | 25 |
| | | Oranienburg-Eden | 35 | 0.0 | 1.7 | 2.1 | 0.6 | 2.8 | 1.4 | . | . | 0.0 | 0.0 | 0.6 | . | . | . | . | . | 0.0 | . | 0.0 | 0.0 | . | . | . | . | . | . | . | . | 4.7 | 0.1 | . | 14.0 | | | 8 | 5 | 4 | 17 |
| | Spree | Sohland, Kr. Bautzen | 306 | 1.4 | 11.9 | 4.2 | 0.5 | 0.0 | 1.4 | 0.1 | . | . | 0.2 | 2.9 | 0.0 | . | . | . | . | 0.0 | 0.0 | . | . | 0.6 | 0.0 | . | . | 1.4 | 2.0 | 1.2 | . | 21.7 | 2.2 | 1.8 | 53.5 | 100 | 0 | 15 | 11 | 12 | 24 |
| | | Malschwitz | 150 | 1.9 | 7.7 | 2.5 | 1.1 | . | . | . | . | . | 0.2 | 0.7 | . | . | . | . | . | . | . | . | 0.2 | . | . | . | . | . | 2.6 | 1.1 | . | . | 5.7 | 2.9 | 26.6 | | | 11 | 8 | 8 | 16 |
| | | Löbau | 249 | 1.9 | 9.1 | 2.1 | 0.9 | 0.1 | 0.3 | . | . | . | 0.4 | 0.8 | 1.2 | . | 0.1 | 0.1 | . | . | 0.0 | . | 0.2 | 0.0 | 0.3 | . | . | 0.6 | 2.5 | 0.9 | 0.1 | 1.7 | 2.3 | 3.4 | 29.0 | 57 | − 22 | 20 | 8 | 19 | 24 |
| | | Halbendorf | 141 | 3.0 | 8.8 | 3.5 | . | 0.8 | . | . | . | . | 0.3 | . | . | . | 0.1 | . | . | . | . | . | . | . | . | 0.0 | . | . | 1.8 | . | . | 8.4 | 5.2 | 1.2 | 33.1 | 66 | − 17 | 10 | 7 | 6 | 8 |
| | | Spreefurt | 132 | 2.6 | 4.1 | 7.6 | 0.0 | . | . | . | . | 0.0 | 0.0 | 0.0 | 0.0 | . | . | . | . | . | 0.0 | 0.0 | . | . | . | 0.0 | 0.0 | 1.0 | 1.3 | 0.7 | . | 3.1 | 10.5 | 1.0 | 31.9 | 70 | − 14 | 9 | 8 | 8 | 15 |
| | Spree, Schöps | Königshain | 220 | 2.9 | 5.9 | 2.7 | 0.7 | . | 0.1 | . | . | . | 0.5 | 0.7 | 0.1 | . | 0.0 | . | . | . | 0.0 | . | 0.0 | 0.1 | .0.0 | . | . | 0.3 | 1.4 | 1.8 | . | 0.8 | 3.5 | 1.9 | 23.4 | 49 | − 24 | 15 | 7 | 13 | 25 |
| | | Rietschen | 142 | 3.3 | 6.2 | 4.2 | 0.3 | . | . | . | . | . | 0.3 | 0.4 | 0.1 | . | 0.2 | . | . | 0.1 | . | 0.2 | . | . | . | . | . | . | 1.3 | 1.4 | . | 1.0 | 5.2 | 1.1 | 25.3 | | | 15 | 8 | 14 | 24 |
| | | Niesky | 177 | 2.7 | 7.0 | 3.5 | 1.1 | 0.2 | 0.3 | 0.1 | 0.1 | . | 0.4 | 0.7 | 0.2 | . | 0.2 | . | . | 0.1 | 0.1 | . | 0.3 | . | 0.3 | . | . | . | 3.2 | 1.5 | . | 2.4 | 7.5 | 3.0 | 34.9 | 69 | − 16 | 21 | 9 | 11 | 26 |
| | Spree | Burghammer | 110 | 7.8 | 3.5 | 0.7 | . | . | . | . | . | 0.1 | 0.3 | . | . | . | . | . | . | . | . | . | . | . | . | . | 1.5 | 0.7 | . | 3.4 | 4.0 | 2.0 | . | 24.0 | | | 10 | 6 | 7 | 17 |
| | | Cottbus (Pumpstat.) | 70 | 0.6 | 4.9 | 3.8 | 0.8 | . | . | . | . | . | 0.2 | 0.2 | . | . | . | . | . | 0.0 | 0.0 | . | . | . | 0.2 | . | . | . | 1.4 | 0.7 | . | 1.0 | 2.8 | 1.1 | 17.7 | 44 | − 23 | 12 | 6 | 10 | 6 |
| | | Calau | 80 | 1.1 | 2.7 | 2.7 | 0.4 | . | . | . | . | . | . | . | . | . | . | . | . | 0.1 | . | . | . | . | 0.2 | . | . | . | 2.2 | 1.1 | . | 2.0 | 0.3 | 0.2 | 13.0 | 34 | − 25 | 11 | 6 | 7 | 15 |
| | | Burg i. Spreew. | 57 | 1.1 | 4.1 | 4.7 | 1.4 | . | . | . | . | 0.3 | 0.2 | . | . | . | . | . | . | 0.1 | 0.1 | . | . | . | . | . | . | 1.3 | 1.3 | . | 3.3 | 1.6 | 0.7 | 20.2 | 57 | − 15 | 13 | 8 | 9 | 7 |
| | | Lübben | 49 | 1.1 | 3.0 | 3.3 | 0.6 | . | . | . | . | 0.1 | . | . | . | . | 0.0 | . | . | 0.2 | 0.0 | 0.0 | . | . | 0.1 | . | . | . | 0.7 | 1.1 | . | 3.7 | 0.8 | 1.0 | 15.7 | 44 | − 20 | 12 | 6 | 12 | 6 |
| | | Fürstl.-Drehna | 76 | 0.7 | 4.2 | 1.6 | 0.4 | . | . | . | . | . | . | 0.1 | . | . | . | . | . | 0.0 | . | . | . | . | . | . | . | . | 1.2 | 0.9 | . | 3.0 | . | . | 12.1 | 27 | − 32 | 8 | 4 | 4 | 7 |
| | | Lindenberg | 108 | 0.4 | 2.0 | 4.8 | 0.8 | 0.7 | 0.0 | . | . | . | 0.3 | 0.1 | 0.0 | . | 0.0 | 0.0 | 0.0 | 0.1 | 0.0 | 0.0 | 0.0 | 0.0 | 0.1 | . | . | . | . | 1.0 | 0.0 | 2.5 | 1.7 | 0.7 | 15.2 | 41 | − 22 | 13 | 5 | 9 | 11 |
| | | Klein Liebitz | 59 | 1.0 | 4.7 | 3.4 | 1.0 | . | 0.3 | . | . | . | 0.0 | 0.0 | . | . | . | . | . | 0.0 | . | . | . | . | . | . | 0.0 | . | . | 0.7 | 0.9 | 3.3 | 1.8 | . | 17.1 | | | 9 | 6 | 5 | 23 |

# Tägliche Niederschlagshöhen in Millimetern, gemessen um 7 Uhr morgens



| Flußgebiet | | Ort | Seehöhe m | 1 | 2 | 3 | 4 | 5 | 6 | 7 | 8 | 9 | 10 | 11 | 12 | 13 | 14 | 15 | 16 | 17 | 18 | 19 | 20 | 21 | 22 | 23 | 24 | 25 | 26 | 27 | 28 | 29 | 30 | 31 | Monatssumme mm | % der Norm. | Abweichung v. d. Norm. | Zahl der Tage mit Niederschl. ≧0.1 | Niederschl. ≧1.0 | ✳ ≧0.1 | ⊡ |
|---|---|---|---|---|---|---|---|---|---|---|---|---|---|---|---|---|---|---|---|---|---|---|---|---|---|---|---|---|---|---|---|---|---|---|---|---|---|---|---|
| Havel | Spree | Friedland (Niederlausitz) | 45 | 0.9 | 3.2 | 3.6 | 1.4 | 0.0 | . | . | . | . | 0.2 | 0.0 | . | . | . | . | . | 0.0 | . | 0.0 | . | . | 0.2 | . | . | . | . | 0.6 | . | 1.6 | 1.9 | 0.6 | 14.2 | 36 | − 25 | 10 | 5 | 6 | 11 |
| | | Falkenberg | 56 | . | 4.0 | 3.8 | 0.5 | 0.8 | . | . | . | 0.4 | . | . | . | . | . | . | 0.2 | 0.2 | 0.5 | 0.2 | 0.3 | 0.2 | . | . | . | . | . | 0.5 | . | 2.0 | 2.2 | 0.9 | 16.7 | 38 | − 28 | 15 | 4 | 11 | 12 |
| | | Hartmannsdorf | 37 | Tabelle nicht mehr vorhanden | | | | | | | | | | | | | | | | | | | | | | | | | | | | | *12.0* | | | | | | |
| | | Leuenberg | 116 | 0.5 | 2.0 | 1.4 | 0.4 | 1.5 | 0.4 | 0.3 | . | . | . | . | . | . | . | . | . | 0.1 | . | . | 0.1 | . | 0.2 | . | . | . | . | 0.2 | 1.3 | 2.3 | 1.0 | 0.1 | 11.8 | 29 | − 29 | 15 | 6 | 9 | 18 |
| | | Berlin-Friedrichshagen | 35 | 0.0 | 3.1 | 1.4 | 0.1 | 0.6 | . | . | . | 0.0 | . | 0.0 | . | . | . | . | . | . | . | 0.0 | 0.3 | . | 0.1 | . | . | . | . | 0.4 | . | 1.5 | 0.3 | 2.6 | 10.2 | | | 10 | 4 | 6 | 6 |
| | | Werneuchen (Ort) | 76 | 0.0 | 3.1 | 1.3 | 0.7 | 1.4 | 0.6 | . | . | 0.0 | . | 0.0 | 0.0 | . | . | 0.0 | . | 0.2 | 0.0 | 0.1 | 0.0 | . | . | . | . | . | . | 0.4 | 0.3 | 3.3 | 0.6 | 0.6 | 12.6 | 33 | − 27 | 12 | 4 | 7 | 4 |
| | Spree, Dahme | Dahme | 86 | . | 1.8 | . | 1.2 | . | . | . | . | . | . | . | . | . | . | . | . | 0.2 | 0.1 | . | . | . | . | . | . | . | 1.1 | 1.0 | 2.8 | . | . | 1.2 | 9.4 | 23 | − 30 | 8 | 6 | 7 | 7 |
| | | Märkisch Buchholz | 38 | 0.0 | 0.0 | 6.9 | 0.3 | 0.4 | 0.0 | . | . | . | 0.0 | 0.2 | 0.0 | . | 0.0 | . | . | 0.0 | 0.0 | 0.0 | 0.0 | 0.0 | 0.0 | . | . | . | 0.0 | 0.3 | . | 1.4 | 1.1 | 1.0 | 11.6 | 31 | − 27 | 8 | 4 | 5 | 13 |
| | | Storkow | 37 | . | 3.7 | 3.3 | . | 1.2 | . | . | . | . | . | . | . | . | . | . | . | . | . | . | 0.1 | . | . | . | . | . | . | 0.5 | . | 2.8 | 0.7 | 1.2 | 13.5 | 34 | − 27 | 8 | 5 | 5 | 4 |
| | | Königswusterhausen | 37 | 0.6 | 2.2 | 1.7 | 0.7 | 1.4 | 0.1 | . | . | . | . | 0.2 | . | . | . | 0.0 | . | 0.0 | 0.1 | 0.0 | 0.1 | 0.0 | 0.0 | . | . | . | . | 0.6 | . | 2.7 | 2.0 | 1.0 | 13.4 | | | 13 | 6 | 7 | 11 |
| | Spree | Berlin-Reinickend.-West | 36 | 2.1 | 1.8 | 0.3 | 2.3 | 1.9 | 0.5 | . | . | 0.1 | . | . | . | . | . | . | . | . | . | . | . | . | . | . | . | . | . | . | . | 3.5 | . | 0.2 | 12.7 | | | 9 | 5 | 3 | 4 |
| | | Berlin-Tiergarten | 34 | 2.4 | 3.0 | 1.9 | 0.9 | 1.9 | 0.2 | . | . | 0.6 | 0.1 | 0.4 | 0.0 | . | . | 0.2 | . | 0.3 | 1.1 | 1.6 | 0.1 | 0.0 | . | . | . | . | . | 0.0 | 2.4 | 5.7 | 0.1 | 0.3 | 23.2 | | | 18 | 8 | 12 | 14 |
| | Havel | Berlin-Dahlem | 55 | 1.4 | 2.2 | 2.6 | 0.3 | 1.6 | 0.5 | . | . | 0.1 | . | 0.1 | . | . | . | 0.0 | 0.0 | 0.0 | 0.0 | 0.1 | 0.0 | . | . | . | . | . | . | 0.5 | 0.0 | 4.0 | 0.9 | 0.2 | 14.5 | 31 | − 34 | 13 | 5 | 7 | 17 |
| | | Potsdam (Obs.) | 80 | 0.8 | 0.6 | 1.9 | 0.5 | 1.8 | 0.0 | . | . | 0.4 | 0.0 | 0.1 | . | . | . | 0.0 | . | 0.0 | 0.0 | 0.1 | 0.5 | 0.0 | . | . | . | . | . | 0.8 | 0.0 | 4.7 | 1.4 | 0.2 | 13.8 | 30 | − 32 | 13 | 4 | 8 | 24 |
| | Nuthe | Jüterbog-Waldlager | 103 | 0.0 | 0.5 | 2.0 | 0.0 | 0.2 | 0.1 | . | . | 0.0 | . | 0.0 | 0.0 | . | . | 0.0 | . | 0.0 | 0.0 | 0.0 | 0.2 | 0.0 | . | . | . | . | 0.1 | 2.4 | 0.0 | 3.8 | 0.0 | 0.7 | 10.0 | 29 | − 25 | 9 | 3 | 6 | 16 |
| | | Mückendorf | 55 | 1.1 | 2.0 | 1.3 | 0.5 | 0.5 | 0.2 | . | . | . | 0.2 | 0.4 | . | . | 0.0 | 0.4 | . | 0.1 | 0.1 | 0.1 | 0.1 | . | . | . | . | 0.5 | 2.5 | 0.0 | 2.5 | 0.5 | 0.6 | 13.6 | | | 18 | 5 | 13 | 14 |
| | | Dietersdorf, Kr.Zauch- | 135 | 0.7 | 1.1 | 1.2 | 0.1 | 0.4 | 0.3 | . | . | 0.0 | . | 0.1 | . | . | . | 0.0 | . | . | 0.2 | 0.0 | 0.4 | 0.0 | . | . | . | 0.7 | 0.5 | 1.9 | 0.0 | 5.6 | 1.3 | 0.8 | 15.3 | | | 15 | 5 | 9 | 14 |
| | | Brück (Mark) [Belzig | 46 | 0.2 | 0.6 | 0.8 | 0.3 | 1.1 | 0.1 | . | . | . | . | . | . | . | . | 0.1 | . | . | . | . | 0.2 | . | . | . | . | 0.1 | 1.3 | . | 3.8 | 1.8 | 0.5 | 10.9 | 30 | − 26 | 13 | 4 | 7 | 14 |
| | Nuthe bis Haupkanal | Brandenburg (Stadt) | 32 | 0.3 | 1.5 | 2.3 | 0.3 | 2.9 | 0.4 | . | . | 0.0 | 0.0 | 1.5 | . | . | 0.0 | 0.0 | . | 0.0 | 0.0 | 0.0 | 0.0 | 0.0 | . | 0.0 | . | . | . | 0.5 | 0.1 | 2.7 | 2.5 | 0.0 | 15.0 | 36 | − 27 | 11 | 6 | 6 | 15 |
| | | Schlamau | 143 | 0.5 | 2.0 | 2.6 | 0.4 | 1.7 | . | . | . | . | . | 0.3 | . | . | 0.0 | . | . | . | 0.0 | 0.0 | . | . | . | . | . | 0.6 | 1.1 | . | 5.8 | 3.0 | 0.2 | 18.2 | | | 11 | 6 | 6 | 22 |
| | | Ziesar | 60 | 0.3 | 0.8 | 2.1 | 0.7 | 2.4 | 1.2 | . | . | . | . | 0.2 | . | . | . | . | . | . | 0.0 | . | . | . | . | . | . | 0.1 | 0.6 | . | 6.5 | 2.3 | 0.9 | 18.1 | 46 | − 21 | 12 | 5 | 6 | 15 |
| | | Krüssau | 50 | 0.5 | 0.3 | 1.7 | 1.0 | 1.3 | 0.6 | . | 0.0 | . | . | 0.5 | . | . | . | . | . | 0.0 | 0.1 | 0.0 | 0.1 | . | . | . | . | 0.1 | 0.8 | 0.1 | 5.2 | 1.1 | 0.8 | 14.2 | 37 | − 24 | 15 | 5 | 9 | 21 |
| | | Genthin | 37 | . | 2.7 | 2.5 | . | 3.1 | . | . | . | . | . | 0.4 | . | . | . | . | . | . | 0.1 | . | 0.2 | . | . | . | 0.4 | 0.2 | 0.6 | . | 6.2 | 1.2 | . | 17.6 | 47 | − 20 | 11 | 5 | 8 | 10 |
| | | Rathenow | 28 | 0.3 | 0.7 | 1.9 | 1.1 | 4.0 | 1.4 | . | . | 0.0 | 0.0 | 0.2 | . | . | . | . | . | 0.0 | 0.0 | 0.0 | 0.1 | . | 0.1 | . | 0.0 | . | 0.2 | 0.1 | 8.0 | 2.6 | 0.2 | 20.9 | 54 | − 18 | 14 | 6 | 9 | 12 |
| | H. | Velten | 37 | 1.6 | 1.0 | 2.0 | . | 2.8 | 0.5 | . | . | 1.5 | . | 0.8 | . | . | . | . | . | . | 0.1 | 0.2 | 0.4 | . | . | . | . | . | 0.5 | . | 4.0 | 1.2 | . | 16.6 | 37 | − 29 | 13 | 7 | 8 | 7 |
| | Rhin | Neuruppin (Flugh.) | 45 | 0.8 | 0.8 | 2.2 | 1.5 | 4.2 | 0.1 | . | . | 0.7 | 0.1 | 0.1 | . | . | . | 0.0 | . | 0.0 | 0.1 | 0.0 | 0.0 | . | 0.0 | . | . | 0.0 | . | 0.0 | 0.0 | 5.5 | 0.0 | 0.5 | 16.6 | 37 | − 29 | 12 | 4 | 7 | 13 |
| | | Neu-Glienicke | 95 | 0.2 | . | 3.0 | 0.8 | 6.5 | 0.7 | . | . | . | . | . | . | . | . | . | . | . | 0.0 | . | . | . | 0.1 | . | . | . | . | . | 0.9 | 4.2 | . | 0.3 | 16.7 | 30 | − 39 | 9 | 3 | 7 | 7 |
| | | Michaelisbruch | 25 | 0.2 | 0.2 | 1.7 | 0.9 | 3.3 | 0.6 | . | . | 0.0 | . | 0.3 | . | . | . | . | . | . | 0.0 | 0.0 | . | . | . | . | . | . | . | 0.0 | 0.1 | . | 3.7 | 0.2 | 11.2 | 29 | − 27 | 10 | 3 | 4 | 4 |
| | | Ebereschenhof | 31 | 0.4 | 0.0 | 1.9 | 0.8 | 3.7 | . | . | . | 1.6 | 1.5 | . | . | . | . | . | . | 0.0 | 0.0 | 0.2 | 0.0 | . | . | . | . | . | . | 0.0 | 0.2 | 5.6 | 0.0 | 0.1 | 16.0 | | | 10 | 5 | 6 | 23 |
| | Havel | Wittstock | 66 | . | 0.3 | 2.0 | 1.0 | 1.7 | 0.6 | . | . | 0.4 | 0.1 | 0.1 | . | . | . | . | . | . | . | 0.3 | . | . | . | . | . | . | . | . | 0.7 | 4.2 | 1.2 | 0.3 | 12.9 | 27 | − 36 | 13 | 5 | 8 | 6 |
| | | Kyritz | 48 | 1.0 | . | 2.2 | 1.0 | 3.5 | 1.8 | . | . | . | . | 0.1 | . | . | . | . | . | . | . | 0.1 | . | . | . | . | . | . | . | . | . | 4.0 | 0.4 | . | 14.1 | 30 | − 32 | 9 | 6 | 5 | 14 |
| | | Havelberg | 40 | . | . | 1.8 | 1.2 | 3.3 | . | . | . | . | . | . | . | . | . | . | . | . | . | . | . | . | . | . | . | . | 0.1 | 1.1 | 9.0 | . | . | 16.5 | 39 | − 27 | 6 | 5 | 3 | 5 |
| Havel bis Mündung | Stepenitz | Meyenburg | 86 | . | 0.0 | 1.8 | 4.1 | 2.3 | 1.5 | . | . | 0.3 | 0.0 | . | . | . | . | . | . | . | . | 0.1 | 0.2 | . | . | . | . | . | 0.0 | . | . | 3.9 | . | . | 14.2 | 29 | − 34 | 8 | 5 | 5 | 19 |
| | | Könkendorf | 95 | 1.4 | 0.8 | 3.0 | 0.5 | 3.4 | 0.4 | . | . | . | . | 0.1 | . | . | . | . | . | . | . | 0.7 | . | . | . | . | . | . | . | . | . | 3.1 | 0.2 | 0.1 | 13.7 | 29 | − 34 | 11 | 4 | 5 | 5 |
| | | Hoppenrade | 47 | 1.1 | 0.1 | 2.3 | 1.2 | 4.4 | 1.3 | . | . | . | 0.1 | . | . | . | . | . | . | . | . | . | 0.7 | . | . | . | . | . | . | . | 10.5 | 1.0 | 0.4 | 23.1 | 43 | − 30 | 11 | 7 | 5 | 4 |
| | Elbe | Wittenberge | 23 | 0.2 | 1.1 | 1.8 | 0.8 | 3.6 | 1.5 | . | . | . | . | . | . | . | . | . | . | . | 0.0 | 0.0 | 0.0 | . | . | . | . | . | 0.0 | 0.0 | 5.8 | 1.0 | . | 15.8 | 33 | − 32 | 8 | 6 | 2 | 13 |
| | Aland | Zichtau | 58 | . | . | 1.9 | 2.0 | 1.6 | . | . | . | . | . | . | . | . | . | . | . | . | . | . | . | . | . | . | 0.3 | . | . | . | 7.6 | . | 3.1 | 16.5 | 35 | − 31 | 6 | 5 | 3 | 3 |
| | | Güssefeld | 40 | 0.6 | 0.2 | 1.0 | 0.1 | 2.2 | 1.9 | . | . | . | . | . | . | . | . | . | . | . | 0.1 | . | 0.4 | . | . | . | . | . | 0.4 | 0.5 | 8.4 | 1.2 | 0.4 | 17.4 | 39 | − 27 | 13 | 5 | 7 | 4 |
| | | Großschwechten | 33 | . | . | 1.3 | . | 3.2 | 0.2 | . | . | . | . | . | . | . | . | . | . | . | . | 0.2 | 0.4 | . | . | . | . | . | 0.3 | 1.2 | 7.5 | 0.8 | 0.4 | 15.5 | 40 | − 24 | 10 | 4 | 7 | 7 |
| | Elbe | Seehausen (Altm.) | 21 | . | . | 1.5 | 0.9 | . | 7.6 | . | . | . | . | . | . | . | . | . | . | . | 0.0 | 0.0 | 0.6 | . | . | . | . | 0.0 | . | 0.7 | 7.2 | . | . | 18.5 | 43 | − 25 | 6 | 3 | 3 | 12 |
| | | Lenzen (Elbe) | 17 | 0.6 | . | 1.5 | 0.4 | 5.2 | 3.0 | . | . | . | . | . | . | . | . | . | . | . | . | . | . | . | . | . | . | . | . | . | 2.0 | 8.0 | 2.0 | . | 22.7 | 47 | − 26 | 8 | 6 | 3 | 5 |
| | Elde | Röbel | 64 | . | 1.8 | 3.4 | 5.2 | 6.6 | 0.6 | . | . | 2.6 | . | 0.2 | . | . | . | . | . | . | 0.0 | 0.6 | . | . | . | . | . | . | . | . | . | 4.5 | . | . | 25.5 | 62 | − 16 | 9 | 6 | 4 | 3 |
| | | Waren | 68 | 0.2 | 0.1 | 1.5 | 0.3 | 1.5 | 2.6 | . | . | 1.1 | . | 0.2 | . | . | . | . | . | . | 0.1 | 0.3 | 0.1 | . | . | . | . | . | . | 0.3 | 2.6 | 0.3 | . | 11.2 | 23 | − 37 | 14 | 5 | 8 | 22 |
| | | Plau | 63 | . | . | 2.0 | . | 0.5 | . | . | . | 0.3 | . | . | . | . | . | . | . | . | . | 0.2 | . | . | . | . | 0.1 | . | . | . | 2.7 | 0.1 | . | 5.9 | 14 | − 38 | 7 | 2 | 5 | 3 |
| | | Redlin | 57 | 2.5 | 0.3 | 3.0 | 0.2 | 0.3 | 4.5 | . | . | 0.2 | . | 0.0 | . | . | . | . | . | . | 0.1 | 1.2 | . | . | . | . | . | . | . | 1.7 | 6.9 | . | . | 20.9 | 40 | − 31 | 11 | 6 | 5 | 13 |
| | | Hohenviecheln | 50 | 0.4 | 0.5 | 2.0 | 0.3 | 6.9 | 4.0 | . | . | 0.1 | . | 0.1 | . | . | . | . | . | . | . | 1.9 | . | . | . | . | . | . | . | 1.5 | 4.1 | 0.8 | . | 22.6 | 51 | − 22 | 12 | 6 | 6 | 16 |
| | | Schwerin (Stadt) | 52 | . | . | 1.2 | 0.1 | 5.4 | 1.0 | . | . | . | . | 0.8 | . | . | . | . | . | . | . | 0.5 | 0.4 | . | . | . | . | . | . | 0.4 | 6.6 | 1.4 | . | 17.8 | 33 | − 36 | 10 | 5 | 7 | 13 |
| | | Grabow (Krs. Ludwigslust) | 30 | 1.3 | . | . | 0.7 | 5.4 | 2.3 | . | . | . | . | . | . | . | . | . | . | . | . | . | 1.4 | . | . | . | . | . | . | . | 1.5 | 5.0 | . | 17.6 | 31 | − 40 | 7 | 6 | 4 | 13 |
| | E. | Dömitz | 15 | 0.5 | . | 1.7 | 0.0 | 4.5 | 1.0 | . | . | . | . | . | . | . | . | . | . | . | . | 1.2 | . | . | . | . | . | . | 0.0 | 0.0 | 1.8 | 8.6 | . | . | 19.3 | 42 | − 26 | 7 | 6 | 3 | 13 |
| | Jeetzel | Klötze | 55 | 0.2 | 0.0 | 0.7 | 0.2 | 0.6 | . | . | . | . | . | 0.1 | . | . | . | 0.0 | . | . | 0.0 | 0.0 | 0.1 | . | . | . | . | . | 0.2 | 0.6 | 2.4 | 2.3 | 0.4 | 7.8 | 17 | − 39 | 11 | 2 | 7 | 21 |
| | | Salzwedel (Stadt) | 23 | 0.7 | . | 0.4 | 0.7 | 5.2 | . | . | . | . | . | . | . | . | . | . | . | . | 0.1 | 0.7 | 0.5 | . | . | . | . | . | 0.2 | 0.5 | 8.0 | 0.1 | 0.3 | 17.4 | 35 | − 31 | 12 | 2 | 8 | 13 |
| | | Arendsee | 28 | 1.5 | 0.1 | 1.6 | 1.0 | 2.1 | 1.9 | . | . | . | . | 0.0 | . | . | . | . | . | 0.2 | 0.1 | 0.1 | 0.2 | 0.1 | . | . | . | . | . | . | 1.5 | 7.9 | 0.7 | 0.2 | 19.2 | 43 | − 25 | 15 | 7 | 9 | 12 |

# Januar — Tägliche Niederschlagshöhen in Millimetern, gemessen um 7 Uhr morgens — 1942

| Flußgebiet | | Ort | Seehöhe m | 1 | 2 | 3 | 4 | 5 | 6 | 7 | 8 | 9 | 10 | 11 | 12 | 13 | 14 | 15 | 16 | 17 | 18 | 19 | 20 | 21 | 22 | 23 | 24 | 25 | 26 | 27 | 28 | 29 | 30 | 31 | Monatssumme mm | % der Norm. | Abweichung v. d. Norm. | Zahl der Tage mit Niederschl. ≧0.1 | Niederschl. ≧1.0 | ✳ ≧0.1 | ✳ |
|---|---|---|---|---|---|---|---|---|---|---|---|---|---|---|---|---|---|---|---|---|---|---|---|---|---|---|---|---|---|---|---|---|---|---|---|---|---|---|---|---|
| Havel bis Mündung | Jetzel | Schnega | 36 | 1.0 | 0.1 | 1.1 | 0.2 | 0.3 | 2.0 | . | . | . | . | . | . | . | . | . | . | . | 0.2 | 0.6 | 0.0 | . | . | . | . | 0.2 | . | 0.9 | 6.3 | 1.0 | 0.2 | 14.1 | 30 | − 33 | 13 | 5 | 7 | 7 |
| | | Lüchow | 18 | . | . | 0.7 | . | 1.7 | . | . | . | . | . | . | . | . | . | . | . | . | . | 0.7 | 0.4 | . | . | . | . | . | . | 0.3 | 1.1 | 7.1 | 0.5 | 0.3 | 12.8 | 30 | − 31 | 9 | 3 | 7 | 13 |
| | Sude | Hagenow | 25 | 0.9 | . | 1.9 | 0.4 | 6.1 | 1.8 | . | . | . | . | . | . | . | . | . | . | . | . | 0.5 | . | . | . | . | . | . | . | . | 2.4 | 8.2 | 1.5 | . | 23.7 | 46 | − 28 | 9 | 6 | 4 | 5 |
| | | Lübtheen | 15 | 1.3 | 0.1 | 2.0 | 0.2 | 7.0 | 1.3 | . | . | . | . | . | . | . | . | . | . | . | 0.0 | 0.2 | 1.0 | . | . | . | . | 0.1 | 0.0 | 0.1 | 0.8 | 7.5 | 2.0 | . | 23.6 | 48 | − 26 | 13 | 7 | 9 | 13 |
| | | Zarrentin | 45 | 0.5 | 0.8 | 0.7 | 0.3 | 6.6 | 2.0 | . | . | . | . | 0.0 | . | . | . | . | . | . | 0.0 | 0.3 | 0.2 | . | . | . | . | . | . | . | 1.4 | 8.7 | 0.8 | . | 22.3 | 42 | − 30 | 11 | 4 | 5 | 14 |
| | Elbe | Lauenburg (Elbe) | 45 | 0.5 | 0.1 | 1.1 | 0.4 | 6.9 | 1.1 | . | . | . | . | 0.1 | . | . | . | . | . | . | 0.0 | 0.0 | 0.2 | 0.0 | 0.0 | . | . | . | . | 0.0 | 1.1 | 9.4 | 0.7 | 0.0 | 21.6 | 39 | − 34 | 11 | 5 | 6 | 15 |
| | Ilmenau | Uelzen (Gartenstr.) | 38 | 0.4 | 0.4 | 1.0 | 0.4 | 3.1 | 0.7 | . | . | . | . | 0.2 | . | . | . | . | . | . | 0.3 | 0.4 | 1.0 | . | . | . | . | . | . | 0.3 | 1.5 | 5.6 | 0.8 | 0.1 | 16.2 | 29 | − 39 | 15 | 5 | 9 | 13 |
| | | Velgen | 85 | 1.0 | 0.0 | 0.2 | . | 3.5 | 0.9 | . | . | . | . | . | . | . | . | . | . | . | 0.0 | 0.2 | 0.1 | . | . | . | . | . | . | 0.2 | 2.0 | 5.7 | 2.3 | 0.0 | 16.1 | 28 | − 42 | 10 | 5 | 7 | 8 |
| | | Melbeck | 20 | 0.6 | . | 0.7 | . | 2.7 | . | . | . | . | . | . | . | . | . | . | . | . | . | . | . | . | . | . | . | . | . | 0.7 | . | 8.2 | . | . | 12.9 | | | 5 | 2 | 3 | 5 |
| | | Hohenfier | 64 | . | 2.0 | 1.4 | 1.9 | 2.1 | 2.5 | . | . | . | . | . | . | . | . | . | . | . | 0.2 | 0.3 | 3.5 | . | . | . | . | . | . | . | 1.4 | 5.0 | 0.2 | . | 20.5 | 41 | − 30 | 11 | 8 | 7 | 14 |
| | | Dahlenburg | 35 | . | . | . | . | 8.9 | . | . | 1.0 | . | . | . | . | . | . | . | . | . | . | . | 1.0 | . | . | . | . | . | . | 1.4 | . | 7.2 | . | . | 19.5 | 42 | − 28 | 5 | 5 | 3 | 12 |
| | Ilmenau bis Stör | Handeloh | 55 | 2.4 | 1.3 | 2.2 | 0.8 | 10.9 | 1.4 | . | . | . | . | 0.4 | . | . | . | . | . | . | . | 0.5 | . | 0.0 | . | . | . | . | . | 0.0 | 2.6 | 9.8 | 0.0 | . | 32.3 | | | 10 | 7 | 5 | 11 |
| | | Sahrendorf-Schätzend. | 70 | 1.6 | . | 2.1 | 1.6 | 6.7 | . | . | . | . | . | 0.1 | . | . | . | . | . | 0.2 | 0.0 | 0.1 | 0.1 | . | . | . | . | 0.1 | . | 0.3 | 0.6 | 8.2 | 1.1 | 0.9 | 23.7 | | | 14 | 6 | 11 | 5 |
| | | Schwarzenbek | 45 | 0.8 | 0.2 | 1.3 | 0.9 | 10.0 | 3.7 | . | . | . | . | 0.3 | . | . | . | . | . | . | 0.0 | 0.0 | 0.1 | 0.2 | . | . | . | . | . | . | 2.3 | 8.2 | 0.7 | 0.1 | 28.8 | 48 | − 32 | 13 | 5 | 8 | 9 |
| | | Hamburg-Kirchwärder | 5 | 0.3 | . | 1.6 | 0.5 | 4.5 | 2.0 | . | . | . | . | 0.5 | . | . | . | . | . | . | keine Beobachtungen | | | | | | | | | | | | | | 27.0 | | | | | | |
| | | Hamburg-Fuhlsbüttel | 12 | 0.5 | 0.4 | 2.4 | 0.8 | 11.5 | 1.3 | . | 0.0 | . | . | 0.2 | 0.0 | . | . | 0.0 | . | 0.0 | 0.0 | 0.0 | 0.0 | . | 0.4 | . | . | . | . | 0.0 | 2.1 | 8.9 | 0.1 | 0.0 | 28.6 | 49 | − 30 | 11 | 5 | 6 | 6 |
| | | Sauensiek | 40 | 0.5 | 0.1 | 1.5 | 0.6 | 8.8 | 2.7 | . | . | . | . | 0.1 | . | . | . | . | . | . | 0.0 | 0.0 | 0.0 | . | 0.0 | . | . | 0.0 | . | . | 0.7 | 10.6 | 0.1 | 0.2 | 25.9 | 48 | − 28 | 11 | 4 | 6 | 14 |
| | | Estebrügge | 1 | 0.9 | . | 1.3 | 1.0 | 7.6 | 1.5 | . | 0.1 | . | . | 0.0 | . | . | . | . | . | . | 0.0 | 0.2 | 0.1 | 0.0 | 0.1 | . | . | . | 0.0 | 1.6 | 7.4 | 0.0 | 0.1 | 21.9 | 42 | − 30 | 12 | 6 | 8 | 15 |
| | | Stade-Agathenburg | 16 | 0.9 | 0.0 | 1.1 | 1.1 | 9.2 | 3.1 | . | 0.1 | . | . | 0.0 | 0.2 | . | . | . | . | 0.0 | 0.0 | 0.0 | 0.0 | 0.0 | 0.1 | . | . | 0.0 | 0.0 | 0.0 | 0.3 | 6.6 | 0.7 | 0.0 | 23.4 | 43 | − 30 | 11 | 5 | 7 | 11 |
| | | Rantzau | 10 | 0.8 | . | 1.0 | 3.1 | 15.0 | 1.7 | . | . | . | . | . | 0.5 | . | . | . | . | . | . | . | . | 0.1 | 0.3 | 0.3 | . | . | . | . | 1.9 | 9.9 | 0.3 | 0.0 | 34.9 | 65 | − 19 | 12 | 6 | 8 | 20 |
| | | Glückstadt | 3 | 6.2 | 0.2 | 0.6 | 2.8 | 11.3 | 4.3 | . | . | . | . | . | . | . | . | . | . | . | . | 0.1 | 0.2 | 0.3 | 0.6 | . | . | . | . | 2.2 | 9.2 | 0.2 | 0.1 | 38.3 | 78 | − 11 | 14 | 6 | 8 | 3 |
| | Stör | Brokstedt | 10 | 1.0 | . | 1.7 | 2.8 | 11.2 | 2.8 | . | . | . | . | . | . | . | . | . | . | . | . | 0.1 | 0.2 | 0.2 | 0.9 | . | . | . | 0.1 | . | 2.0 | 9.2 | . | 0.1 | 32.3 | 51 | − 31 | 13 | 7 | 9 | 13 |
| | | Seth | 33 | 0.7 | 0.0 | 1.9 | 2.1 | 10.7 | 1.3 | . | . | . | . | 0.6 | 1.6 | . | . | . | . | . | 0.0 | 0.3 | 0.2 | 0.4 | 0.4 | . | . | . | 0.0 | 0.0 | 2.6 | 9.1 | 0.3 | 0.0 | 32.2 | 50 | − 32 | 14 | 7 | 10 | 20 |
| | | Bramstedt, Bad | 10 | 0.7 | . | 1.6 | 4.2 | 13.0 | 0.7 | . | . | . | . | 0.0 | 0.0 | . | . | . | . | . | 0.0 | 0.1 | 0.0 | 0.2 | 0.6 | . | . | . | 0.0 | . | 1.5 | 6.0 | 0.2 | 0.0 | 28.8 | 51 | − 28 | 11 | 5 | 7 | 13 |
| | | Itzehoe | 20 | 1.0 | 0.0 | 1.8 | 1.5 | 13.9 | 2.3 | . | . | . | . | 0.0 | . | . | . | . | . | 0.0 | . | . | 0.0 | 0.1 | 0.8 | . | . | . | 0.2 | 0.0 | 2.8 | 6.9 | 1.3 | 0.1 | 32.7 | 54 | − 28 | 12 | 8 | 8 | 12 |
| | | Christinenthal | 20 | 2.1 | . | 1.5 | 3.4 | 10.4 | 2.0 | . | . | . | . | . | . | . | . | . | . | . | . | 0.2 | . | 0.4 | 0.6 | . | . | . | 0.1 | . | 2.4 | 6.1 | . | . | 29.2 | 50 | − 29 | 11 | 7 | 7 | 11 |
| | E. | Freiburg a. E. | 3 | 0.8 | . | 1.2 | 2.9 | 5.6 | 2.3 | . | . | . | . | . | . | . | . | . | . | . | 0.0 | . | 0.0 | . | 3.2 | . | . | . | . | . | 0.1 | 9.5 | 3.4 | 2.4 | 31.4 | 53 | − 28 | 10 | 8 | 5 | 10 |
| **Von der Elbe bis zur Weser** | | | | | | | | | | | | | | | | | | | | | | | | | | | | | | | | | | | | | | | | |
| Hannov. Küste (Elbe-Weser) | Oste | Elsdorf | 30 | 1.6 | 0.2 | 0.9 | 0.7 | 11.4 | 0.6 | . | . | . | . | . | . | . | . | . | . | . | . | 0.0 | . | 0.0 | . | . | . | . | 0.0 | 1.4 | 2.1 | 1.6 | 0.3 | 21.2 | | | 10 | 5 | 4 | 4 |
| | | Selsingen | 22 | . | 1.1 | 0.7 | 1.8 | 7.1 | 5.0 | . | . | . | . | . | . | . | . | . | . | . | . | . | . | . | . | . | . | . | . | . | 1.7 | 8.0 | 1.1 | 0.9 | 27.4 | 47 | − 30 | 9 | 7 | 5 | 4 |
| | | Bremervörde | 6 | 0.9 | 0.1 | 0.8 | 1.7 | 10.4 | 1.7 | 0.1 | 0.2 | . | . | 0.0 | 0.0 | . | . | . | . | . | 0.0 | 0.0 | 0.0 | 0.0 | 0.1 | . | . | . | . | 0.0 | 1.8 | 9.1 | 1.2 | 0.1 | 28.2 | 50 | − 28 | 13 | 6 | 7 | 17 |
| | Nordsee | Steinau | 1 | 0.8 | . | 0.4 | 0.4 | 7.9 | 0.4 | . | 0.5 | . | . | . | . | . | . | . | . | . | . | . | . | 0.0 | 0.0 | 0.1 | . | . | . | . | 0.1 | 1.8 | 8.0 | 2.2 | 1.1 | 23.7 | 48 | − 26 | 12 | 5 | 8 | 24 |
| | | Lamstedt | 25 | 0.7 | 0.1 | 1.2 | . | 9.7 | 2.0 | . | 2.0 | . | . | . | . | . | . | . | . | . | . | . | . | . | . | . | . | . | . | 0.7 | 2.0 | 10.0 | . | 2.5 | 30.9 | 57 | − 23 | 10 | 7 | 6 | 25 |
| | | Altenbruch | 2 | 0.8 | . | 0.3 | 3.7 | 9.3 | 0.9 | . | 0.3 | . | . | . | . | . | . | . | . | . | . | . | . | . | . | 0.1 | . | . | . | . | 3.1 | 6.4 | . | 0.2 | 25.1 | 51 | − 24 | 10 | 4 | 6 | 4 |
| | | Bremerhaven | 4 | 0.9 | 0.1 | 0.8 | 1.6 | 5.4 | 1.3 | . | 0.1 | . | . | . | . | . | . | . | . | . | 0.0 | . | 0.1 | 0.0 | . | . | . | . | . | 0.1 | 1.4 | 10.5 | 1.5 | 0.8 | 24.6 | 57 | − 19 | 13 | 6 | 7 | 5 |
| **Weser** | | | | | | | | | | | | | | | | | | | | | | | | | | | | | | | | | | | | | | | | |
| Werra | Werra | Hetschbach | 432 | . | 1.0 | 0.3 | 0.1 | 1.1 | 2.3 | . | . | . | . | 0.1 | 0.0 | 0.0 | . | . | . | . | . | . | . | 0.1 | . | . | . | . | 9.0 | 5.1 | 0.7 | . | 4.5 | 2.1 | 1.2 | 27.6 | | | 13 | 8 | 10 | 31 |
| | | Hildburghausen | 381 | . | 1.2 | 1.1 | . | 1.6 | 1.7 | . | . | . | . | . | . | . | . | . | . | . | . | . | . | . | . | . | . | . | 8.2 | 4.9 | 0.9 | . | 6.0 | . | 2.6 | 28.2 | 48 | − 30 | 9 | 8 | 5 | 31 |
| | Schleuse | Unterneubrunn | 460 | 0.9 | 0.4 | 1.2 | . | 1.3 | 1.1 | . | . | . | 0.0 | . | 0.5 | . | . | . | . | . | . | . | . | 0.2 | . | . | . | 0.1 | 7.2 | 3.1 | 2.4 | 2.5 | 2.2 | 0.7 | 2.3 | 26.1 | 30 | − 60 | 15 | 9 | 15 | 31 |
| | | Frauenwald | 745 | . | . | . | . | 1.9 | 7.2 | . | . | . | . | 3.9 | 0.2 | . | . | . | . | . | . | . | . | 0.4 | . | . | . | . | 7.2 | 4.5 | . | 1.8 | 14.5 | 0.9 | 2.1 | 44.6 | | | 11 | 8 | 11 | 31 |
| | | Schmiedefeld a. R. | 720 | 0.8 | 0.2 | 1.7 | . | 2.8 | 0.8 | 0.0 | . | . | 0.0 | 0.3 | 0.2 | 0.0 | . | . | . | . | . | . | . | 0.1 | . | 0.1 | . | 0.3 | 7.8 | 2.5 | 0.1 | 1.5 | 12.3 | 2.4 | 1.0 | 32.9 | 27 | − 88 | 17 | 8 | 17 | 31 |
| | W. | Tachbach | 355 | 1.3 | 1.2 | 1.2 | 0.4 | 0.1 | 0.0 | 0.0 | . | . | 0.0 | 0.3 | 0.1 | . | 0.0 | . | . | . | . | . | . | 0.2 | . | . | . | 0.2 | 7.4 | 4.6 | 1.3 | 0.6 | 5.0 | 1.4 | 1.0 | 26.3 | 47 | − 29 | 16 | 9 | 14 | 31 |
| | Hassel | Suhl | 437 | 1.6 | 1.9 | 3.5 | . | 1.5 | 0.2 | . | . | . | 0.1 | . | 0.4 | . | . | . | . | . | . | . | . | 0.2 | . | . | . | . | 8.4 | 4.2 | 1.4 | . | 7.1 | 1.7 | 1.6 | 33.8 | 43 | − 45 | 14 | 10 | 13 | 31 |
| | | Oberschönau | 515 | 1.3 | 0.7 | 2.4 | 0.6 | 1.1 | 1.4 | 0.1 | . | . | . | 0.9 | 1.2 | 0.0 | . | . | . | . | . | . | . | 0.2 | . | . | . | . | 8.5 | 2.8 | 1.6 | 1.0 | 11.1 | 5.8 | 1.6 | 42.3 | 45 | − 52 | 17 | 13 | 17 | 31 |
| | Hassel bis Hörsel | Henneberg | 410 | . | . | 2.4 | . | 1.1 | . | . | . | . | 0.6 | . | . | . | . | . | . | . | . | . | . | 0.4 | . | . | . | . | 9.0 | 5.2 | 0.9 | 0.7 | 7.6 | 1.8 | 1.5 | 31.2 | 62 | − 19 | 11 | 7 | 11 | 31 |
| | | Meiningen | 308 | 2.1 | . | 1.8 | 2.4 | 0.5 | 0.4 | . | . | . | 0.2 | 1.0 | 0.0 | . | . | . | . | . | . | . | . | 0.4 | . | . | . | 0.0 | 9.7 | 3.5 | 1.5 | 1.0 | 4.6 | 1.3 | 2.2 | 32.6 | 67 | − 16 | 15 | 11 | 11 | 25 |
| | | Geba | 670 | . | . | . | . | . | . | . | . | . | . | . | . | 0.3 | . | . | . | . | . | . | . | . | . | . | . | 39.0 | | | | | | | | 39.3 | 62 | − 24 | *11* | *8* | *10* | 31 |
| | | Schmalkalden | 330 | 1.5 | 2.8 | 2.5 | 0.3 | 0.2 | 0.2 | . | . | . | 0.0 | 0.6 | 0.3 | 0.0 | . | . | . | . | . | . | . | . | . | . | . | . | 5.9 | 1.7 | 0.4 | 0.3 | 7.2 | 0.4 | 1.7 | 26.0 | 50 | − 26 | 15 | 7 | 11 | 31 |
| | | Roßdorf | 375 | 1.2 | 0.0 | 0.4 | 0.5 | 0.5 | 0.3 | . | . | . | 0.2 | 0.5 | 0.1 | 0.0 | . | . | . | . | . | . | . | . | . | . | . | 0.2 | 7.8 | 4.0 | 2.3 | 1.5 | 4.4 | 1.1 | 1.8 | 27.0 | 54 | − 23 | 17 | 8 | 16 | 26 |

# Tägliche Niederschlagshöhen in Millimetern, gemessen um 7 Uhr morgens



| Flußgebiet | | Ort | Seehöhe m | 1 | 2 | 3 | 4 | 5 | 6 | 7 | 8 | 9 | 10 | 11 | 12 | 13 | 14 | 15 | 16 | 17 | 18 | 19 | 20 | 21 | 22 | 23 | 24 | 25 | 26 | 27 | 28 | 29 | 30 | 31 | Monatssumme mm | Monatssumme % der Norm. | Abweichung v. d. Norm. | Zahl der Tage mit Niederschl. ≧0.1 | Niederschl. ≧1.0 | * ≧0.1 | * |
|---|---|---|---|---|---|---|---|---|---|---|---|---|---|---|---|---|---|---|---|---|---|---|---|---|---|---|---|---|---|---|---|---|---|---|---|---|---|---|---|---|
| Werra | Hasel bis Hörsel | Brotterode | 600 | 0.9 | 3.5 | 1.8 | 0.5 | 1.6 | 3.8 | . | . | . | . | 1.6 | 0.7 | . | . | . | . | . | . | . | 0.2 | . | . | . | 0.2 | 3.3 | 10.1 | 2.6 | 15.4 | 4.1 | 5.1 | 2.3 | 57.7 | 63 | − 34 | 17 | 12 | 16 | 31 |
| | | Inselsberg, Großer | 915 | 1.7 | 1.9 | 1.7 | . | 3.4 | 4.1 | 5.0 | . | . | . | 6.2 | 3.7 | 1.0 | 0.0 | . | . | . | . | . | 2.1 | . | 0.4 | . | . | 13.0 | 7.9 | 2.3 | 9.7 | 17.0 | 13.5 | 5.3 | 99.9 | 92 | − 9 | 18 | 17 | 18 | 31 |
| | | Kieselbach | 235 | 0.5 | 0.3 | 0.8 | 0.1 | 0.1 | 0.0 | 0.1 | . | . | . | 0.5 | 0.0 | 0.0 | . | . | . | . | . | . | 0.3 | . | . | . | 0.1 | 8.0 | 4.8 | 1.9 | 2.0 | 1.9 | 4.2 | 0.9 | 26.5 | | | 16 | 6 | 12 | 24 |
| | | Vacha | 240 | 0.3 | 0.1 | 0.8 | 0.2 | 1.3 | 0.2 | . | . | . | . | . | . | . | . | . | . | . | . | . | 0.0 | . | . | . | . | 5.4 | 2.8 | 1.2 | 1.2 | 4.1 | 3.0 | 2.2 | 22.8 | 49 | − 24 | 13 | 8 | 7 | 10 |
| | | Hilders | 450 | 3.0 | . | 2.5 | 3.9 | . | . | . | . | . | . | 0.2 | . | . | . | . | . | . | . | . | 0.3 | . | . | . | 0.5 | 9.3 | 5.4 | 1.8 | 0.4 | 5.9 | 1.9 | 1.4 | 36.5 | 54 | − 31 | 13 | 9 | 11 | 31 |
| | | Rasdorf | 320 | *1.0* | *0.6* | *2.0* | *0.8* | *0.5* | . | . | . | . | . | . | 0.0 | . | . | . | . | . | . | . | 0.1 | . | . | . | 1.1 | 8.0 | 5.0 | 3.4 | . | 5.0 | 2.5 | 1.4 | 31.4 | 76 | − 10 | 13 | 9 | 10 | 21 |
| | | Marksuhl | 246 | 0.2 | 1.0 | 1.9 | 0.3 | . | . | . | . | . | 0.0 | 0.7 | . | . | . | . | . | . | . | . | . | . | . | . | . | 7.2 | 2.1 | . | 4.0 | 4.6 | 3.0 | 1.5 | 26.4 | | | 11 | 8 | 7 | 24 |
| | | Frauenborn | 295 | 0.9 | 0.8 | 0.3 | . | 1.7 | . | . | . | . | . | 0.5 | . | . | . | . | . | . | 0.1 | . | 0.5 | . | 0.1 | . | . | 6.1 | 6.0 | 2.3 | 0.0 | 5.7 | 2.1 | 2.0 | 29.1 | | | 14 | 7 | 10 | 25 |
| | Hörsel | Tabarz | 393 | . | 0.8 | 0.0 | 0.1 | 1.0 | . | . | . | . | . | 1.3 | 1.0 | . | . | . | . | . | . | . | 0.8 | . | . | . | . | 8.0 | 3.0 | 1.6 | 0.5 | 12.2 | 6.0 | 1.8 | 38.1 | 46 | − 45 | 13 | 9 | 13 | 28 |
| | | Gotha (Flugh.) | 300 | 0.0 | 0.1 | 0.4 | 1.5 | 0.3 | 1.2 | . | . | 0.0 | 0.0 | 0.3 | 0.1 | 0.2 | . | 0.0 | 0.0 | . | 0.1 | 0.0 | 0.2 | 0.1 | 0.1 | 0.1 | . | 1.8 | 3.3 | 1.4 | 0.0 | 2.7 | 1.7 | 3.0 | 18.6 | 54 | − 16 | 19 | 8 | 16 | 26 |
| | | Großenbehringen | 281 | 0.6 | 0.4 | 0.9 | 0.1 | . | 1.2 | . | . | . | . | 1.2 | 0.3 | . | 0.1 | 0.0 | . | . | . | . | 1.2 | . | 0.1 | . | . | 6.9 | 4.5 | 2.5 | . | 3.1 | 2.9 | 1.9 | 27.9 | 64 | − 16 | 16 | 9 | 12 | 28 |
| | | Eisenach | 222 | 0.6 | 0.7 | 1.0 | 0.5 | 0.9 | 0.1 | . | . | . | 0.0 | 0.4 | 0.2 | 0.0 | . | . | . | . | . | . | 0.5 | . | 0.1 | . | . | 5.1 | 5.0 | 2.1 | . | 3.7 | 2.2 | 1.8 | 24.9 | 61 | − 16 | 16 | 7 | 12 | 24 |
| | Hörsel bis Vereinigung | Eschwege (Stadt) | 170 | 1.0 | . | 0.2 | 0.5 | 0.6 | 0.3 | . | . | . | . | . | . | . | . | . | . | . | . | . | 0.1 | . | . | . | . | 4.8 | 1.9 | 2.6 | 0.4 | . | 4.4 | 0.8 | 17.7 | 44 | − 23 | 13 | 5 | 10 | 23 |
| | | Wichmannshausen | 203 | 0.9 | 1.1 | . | 0.5 | 0.7 | . | . | . | . | . | 0.4 | . | . | . | . | . | . | . | . | 0.4 | . | . | . | . | 7.1 | 4.2 | 2.7 | 0.6 | 3.7 | 2.1 | 2.5 | 26.9 | | | 13 | 7 | 10 | 23 |
| | | Nonnenholz | 305 | 1.3 | 1.9 | 1.1 | 0.2 | 1.5 | 1.1 | . | . | . | . | . | . | . | . | . | . | . | . | . | 0.4 | . | . | . | . | 6.0 | 1.8 | 2.6 | 1.1 | 1.9 | 7.7 | 1.5 | 30.1 | | | 14 | 12 | 10 | 14 |
| | | Witzenhausen | 136 | 1.4 | 0.4 | 0.1 | 1.1 | 1.1 | 0.0 | . | . | . | . | 0.6 | 0.0 | . | . | 0.0 | . | . | . | . | 0.2 | . | . | . | . | 4.0 | 0.0 | 4.0 | 0.0 | 0.4 | 3.0 | 6.0 | 22.8 | 55 | − 19 | 12 | 7 | 9 | 8 |
| | | Hannov. Münden | 125 | 0.3 | 2.5 | 2.5 | 1.7 | 1.5 | 1.0 | . | . | . | . | 0.1 | . | . | . | . | . | . | . | . | 0.2 | . | . | . | . | 3.5 | 4.1 | 3.5 | 1.1 | 3.7 | 7.4 | 1.5 | 34.6 | 58 | − 25 | 15 | 12 | 10 | 11 |
| Fulda | Quelle bis Schlitz | Poppenhausen | 460 | 2.5 | 0.1 | 5.0 | 0.9 | 2.0 | 1.6 | . | . | . | . | 0.2 | . | 0.0 | 0.0 | . | . | . | . | . | 0.3 | . | . | . | 0.2 | 7.3 | 10.5 | 1.5 | 0.3 | 6.9 | 3.6 | 1.0 | 43.9 | | | 16 | 10 | 15 | 31 |
| | | Ried | 346 | 1.2 | 1.2 | 1.4 | 0.4 | 2.5 | 1.4 | . | . | . | . | . | . | 0.0 | 0.0 | . | . | . | . | . | 0.3 | . | . | . | 0.3 | 6.9 | 12.7 | 6.1 | 0.4 | 7.5 | 3.7 | 2.4 | 48.4 | 83 | − 10 | 15 | 11 | 10 | 16 |
| | | Oberkalbach | 390 | 1.5 | . | 2.5 | 0.4 | 6.4 | 4.5 | . | . | . | . | 0.2 | . | . | . | . | . | . | . | . | 0.5 | . | . | . | 0.7 | 10.0 | 7.7 | 2.5 | 1.4 | 10.0 | 4.9 | 1.1 | 54.3 | | | 15 | 11 | 13 | 31 |
| | | Reinhards | 295 | 0.0 | 0.0 | 1.6 | 0.2 | 1.0 | 0.9 | . | . | . | . | . | . | . | 0.0 | . | . | . | . | . | 0.0 | . | . | . | 0.8 | 7.3 | 9.0 | 0.1 | . | 7.4 | 2.5 | 1.6 | 32.4 | | | 11 | 7 | 7 | 11 |
| | | Grebenhain | 435 | 0.6 | . | 0.7 | 0.1 | 3.3 | 3.1 | . | . | . | . | 0.0 | . | 0.0 | 0.0 | . | . | . | . | . | . | . | . | . | 2.2 | 12.8 | 7.2 | 1.4 | 1.4 | 6.0 | 4.4 | 1.3 | 44.5 | 46 | − 52 | 13 | 10 | 9 | 31 |
| | Schlitz | Kleinlüder | 270 | 0.6 | . | 1.2 | 0.7 | 0.7 | 0.5 | . | . | . | . | . | 0.1 | . | . | . | . | . | . | . | . | 0.0 | . | . | . | 1.8 | 8.5 | 8.9 | 1.1 | 0.6 | 5.6 | 2.9 | 2.8 | 36.0 | 80 | − 9 | 14 | 8 | 11 | 12 |
| | | Salzschlirf | 250 | 0.2 | . | 2.0 | 1.1 | . | . | . | . | . | . | 0.3 | 0.2 | . | . | . | . | . | . | . | 0.3 | . | . | . | 1.6 | 9.5 | 5.2 | 1.3 | 0.8 | 3.7 | 1.8 | 0.8 | 28.8 | 66 | − 15 | 14 | 8 | 11 | 9 |
| | Schlitz bis Eder | Solms | 216 | 1.0 | 0.1 | 1.0 | 1.2 | 0.5 | 0.3 | . | . | . | . | 0.1 | . | . | 0.0 | . | . | . | . | . | 0.0 | . | . | . | 0.3 | 6.8 | 2.5 | 1.2 | 0.8 | 6.2 | 2.2 | 0.8 | 25.0 | | | 15 | 8 | 7 | 9 |
| | | Hersfeld, Bad | 203 | 1.2 | 0.8 | 2.5 | 1.6 | 1.5 | 0.9 | . | . | 0.2 | 0.1 | 0.8 | . | 0.0 | 0.3 | . | . | . | . | . | 0.8 | . | . | . | 0.6 | 8.7 | 3.7 | 2.4 | 0.8 | 4.1 | 1.9 | 1.7 | 34.6 | 69 | − 16 | 19 | 10 | 18 | 14 |
| | | Dietershausen | 420 | 1.5 | . | 3.0 | 0.7 | 2.0 | 0.9 | . | . | . | . | . | . | . | 1.5 | . | . | . | . | . | 0.5 | . | . | . | . | 10.2 | 4.5 | 1.0 | . | 5.0 | 2.4 | 3.4 | 36.6 | 69 | − 17 | 13 | 10 | 10 | 31 |
| | | Marbach, Kr. Fulda | 308 | 1.1 | . | 4.2 | 0.9 | 0.4 | 0.4 | . | . | . | . | 0.2 | . | 0.0 | 0.2 | . | . | . | . | . | 0.1 | . | . | . | 0.1 | 8.9 | 4.7 | 1.1 | . | 5.1 | 1.7 | 1.0 | 30.1 | 81 | − 7 | 15 | 8 | 13 | 16 |
| | | Hünfeld | 260 | 1.5 | 0.1 | 2.9 | 0.9 | 1.2 | 0.5 | . | . | 0.1 | . | . | 0.1 | . | . | . | . | . | . | . | 0.0 | . | . | . | 0.6 | 9.8 | 7.6 | 1.8 | 0.5 | 0.1 | 2.1 | 2.8 | 32.6 | 80 | − 8 | 16 | 8 | 11 | 14 |
| | | Friedewald | 385 | 0.1 | 0.2 | 5.9 | 0.1 | . | 1.0 | . | . | 0.0 | 0.1 | 0.7 | 0.0 | 0.3 | 0.4 | . | . | . | . | . | 0.3 | . | . | . | 0.1 | 8.9 | 2.2 | 1.2 | 0.9 | 4.4 | 2.1 | 1.5 | 30.4 | 64 | − 17 | 18 | 8 | 16 | 31 |
| | | Seifertshausen | 280 | 1.6 | 2.1 | 1.9 | 1.8 | . | . | . | . | . | . | 0.2 | . | . | 0.1 | . | . | . | . | . | 2.5 | . | . | . | . | 14.6 | 3.8 | 1.8 | 1.2 | 4.0 | 2.4 | 0.3 | 38.3 | 79 | − 10 | 14 | 11 | 9 | 16 |
| | | Rengshausen | 300 | 0.6 | 0.5 | 0.1 | 3.1 | 0.0 | . | . | . | . | . | 0.1 | . | . | . | . | . | . | . | . | 0.4 | . | . | . | 0.5 | 7.1 | 3.9 | 2.5 | 1.2 | 2.5 | 1.6 | 1.5 | 25.6 | 49 | − 27 | 14 | 8 | 10 | 24 |
| | | Melsungen (Kesselberg) | 190 | 1.3 | 0.5 | 0.4 | 1.6 | 0.0 | 0.0 | . | . | . | . | 0.0 | . | . | 0.0 | . | . | . | . | . | 0.0 | . | . | . | 0.2 | 6.4 | 2.6 | 1.1 | 1.2 | 1.0 | 2.1 | 1.6 | 20.0 | 47 | − 23 | 12 | 9 | 8 | 15 |
| | Eder | Erndtebrück | 495 | 0.5 | 0.5 | 2.5 | 3.0 | 3.9 | 2.8 | . | . | . | 1.6 | . | . | . | . | . | . | . | . | . | . | . | . | . | 3.5 | 13.1 | 2.3 | 3.0 | 3.4 | 15.0 | 1.1 | 1.0 | 57.2 | 48 | − 61 | 15 | 13 | 11 | 24 |
| | | Girkhausen | 497 | 3.9 | 2.8 | 2.2 | 0.4 | 2.9 | 0.7 | 0.5 | 0.0 | 0.9 | 0.4 | 0.0 | 0.0 | 0.0 | 0.1 | . | . | . | . | . | . | . | . | . | 5.0 | 8.7 | 5.9 | 2.1 | 1.2 | 3.2 | 3.7 | 1.0 | 45.0 | 38 | − 72 | 18 | 12 | 16 | 31 |
| | | Berleburg | 446 | 0.8 | 2.7 | 2.0 | . | 4.0 | 1.0 | . | . | . | 2.0 | . | . | . | . | . | . | . | . | . | . | . | . | . | 3.5 | 11.0 | 5.8 | 2.0 | 2.6 | 7.0 | 0.9 | 1.8 | 47.1 | 47 | − 54 | 14 | 12 | 13 | 31 |
| | | Wunderthausen | 552 | 3.9 | 1.6 | 2.3 | 3.1 | 2.8 | 1.4 | . | . | . | 1.7 | . | . | . | 1.0 | . | . | . | . | . | 0.2 | . | . | . | 3.1 | 9.7 | 4.8 | 1.7 | 2.4 | 8.3 | . | 4.1 | 52.1 | 48 | − 57 | 16 | 15 | 13 | 31 |
| | | Osterfeld | 383 | . | . | . | . | 1.0 | . | . | . | . | . | . | . | . | . | . | . | . | . | . | 0.1 | . | . | . | 4.1 | 15.2 | 2.7 | . | 1.3 | 5.7 | 3.5 | 4.1 | 37.7 | 47 | − 43 | 9 | 8 | 8 | 31 |
| | | Winterberg | 670 | 2.7 | 2.0 | 0.8 | 0.2 | 3.8 | 0.9 | . | . | . | . | . | 0.4 | . | . | . | . | . | . | . | 0.4 | . | . | . | 0.3 | 5.9 | 4.3 | 2.8 | 1.2 | 6.4 | 2.1 | 1.5 | 35.7 | 28 | − 91 | 16 | 10 | 14 | 31 |
| | | Hallenberg | 400 | . | 1.0 | 1.1 | . | 2.8 | . | . | . | . | 1.8 | . | 0.1 | 0.2 | . | . | . | . | . | . | 0.1 | . | . | . | 2.4 | 11.7 | 1.8 | 0.9 | 2.3 | 4.8 | 1.3 | 1.0 | 33.3 | 38 | − 54 | 15 | 11 | 14 | 31 |
| | | Rhena | 440 | 2.6 | 2.0 | 0.6 | 0.8 | 1.2 | 0.7 | . | . | . | 0.5 | 0.1 | 0.2 | . | 0.2 | . | . | . | . | . | 0.6 | . | . | . | 1.7 | 4.9 | 1.7 | 2.3 | 1.6 | 1.9 | 3.1 | 1.3 | 28.0 | 38 | − 45 | 20 | 11 | 17 | 23 |
| | | Fürstenberg | 415 | 0.3 | 0.8 | 0.1 | 1.4 | 1.3 | 0 6 | . | 0.1 | . | 0.9 | 0.1 | 0.2 | 0.1 | 0.1 | . | . | . | . | . | 0.4 | . | . | . | 2.0 | 6.2 | 2.6 | 1.7 | 2.8 | 5.6 | 2.9 | 2.1 | 32.3 | 60 | − 21 | 21 | 10 | 15 | 29 |
| | | Frankenau | 420 | 1.1 | 0.7 | 0.1 | 1.3 | 1.4 | 0.0 | . | . | . | 0.5 | 0.0 | . | . | . | . | . | . | . | . | 0.3 | . | . | . | 1.5 | 7.0 | 3.5 | 0.7 | 2.0 | 3.6 | 3.3 | 2.2 | 29.2 | 57 | − 22 | 15 | 10 | 10 | 13 |
| | | Korbach | 380 | 1.9 | 0.8 | 0.3 | 1.3 | 1.5 | 0.2 | . | . | . | 0.8 | 0.1 | 0.2 | . | . | . | . | . | . | . | 0.7 | . | . | . | 1.4 | 7.7 | 2.8 | 1.5 | 1.4 | 2.4 | 2.3 | 1.7 | 29.0 | 55 | − 24 | 18 | 11 | 14 | 22 |
| | | Alraft | 293 | 0.3 | 0.8 | 0.2 | 0.0 | 2.0 | 0.1 | . | . | . | 0.2 | . | . | . | . | . | . | . | . | . | 0.6 | . | . | . | 1.9 | 6.1 | 1.3 | 3.1 | 0.2 | 3.1 | 3.0 | 0.3 | 23.2 | 52 | − 21 | 15 | 7 | 10 | 12 |
| | | Edersee | 220 | 0.9 | 0.6 | 0.2 | 1.8 | 0.2 | 0.2 | . | . | . | 0.5 | . | . | . | . | . | . | . | . | . | 0.8 | . | . | . | 1.5 | 6.2 | 4.8 | 2.0 | 0.5 | 0.5 | 1.0 | . | 21.7 | | | 15 | 6 | 10 | 24 |
| | | Elberberg | 320 | 1.2 | 0.4 | 0.7 | 0.8 | 0.4 | 0.3 | . | . | . | . | . | . | . | . | . | . | . | . | . | . | . | . | . | 1.4 | 7.3 | 2.6 | 1.1 | 1.0 | 1.2 | 3.2 | 2.4 | 24.0 | 59 | − 17 | 14 | 9 | 9 | 9 |
| | | Fritzlar-Auerwarte | 172 | 1.0 | 0.8 | 0.0 | 0.7 | 0.0 | 0.0 | . | . | . | 0.0 | 0.4 | 0.0 | 0.0 | 0.0 | . | . | . | . | . | 0.1 | . | . | . | 0.4 | 6.2 | 5.2 | 1.0 | 1.4 | 1.4 | 0.9 | 0.7 | 20.2 | 51 | − 19 | 13 | 6 | 11 | 18 |
| | Eder, Schwalm | Meiches | 466 | 1.5 | . | 1.4 | 1.2 | 1.3 | 0.9 | . | . | . | . | 0.1 | . | 0.0 | . | . | . | . | . | . | 0.4 | . | . | . | 0.9 | 9.5 | 4.0 | 2.8 | 1.6 | 7.1 | 6.5 | 1.9 | 41.1 | 55 | − 33 | 15 | 11 | 14 | 31 |
| | | Alsfeld | 271 | . | . | 2.1 | 0.9 | . | . | . | . | . | . | 0.8 | . | . | . | . | . | . | . | . | . | . | . | . | 1.3 | 8.9 | 1.1 | 0.2 | . | 11.3 | 2.2 | 1.9 | 30.7 | 62 | − 19 | 10 | 7 | 8 | 24 |
| | | Holzburg | 267 | 1.1 | . | 4.8 | 0.9 | 0.5 | . | . | . | . | . | 0.0 | . | 0.1 | . | . | . | . | . | . | 0.0 | . | . | . | 1.7 | 10.7 | 3.1 | 2.0 | . | 2.9 | 3.2 | 0.3 | 31.3 | 78 | − 9 | 12 | 8 | 7 | 9 |
| | | Seigertshausen | 353 | 1.7 | 0.2 | 3.6 | 2.0 | 0.8 | 0.2 | . | . | . | . | 0.4 | . | 0.0 | 0.0 | . | . | . | . | . | 0.0 | 0.0 | . | . | 1.1 | 9.2 | 3.2 | 1.1 | . | 4.4 | 2.0 | 1.0 | 30.9 | | | 14 | 10 | 12 | 31 |
| | | Treysa | 210 | 0.6 | 0.0 | 0.9 | 1.9 | 0.5 | 0.0 | . | . | . | . | 0.2 | . | . | . | . | . | . | . | . | 0.2 | . | . | . | 0.6 | 10.8 | 3.5 | 1.6 | 1.0 | 2.7 | 1.8 | 1.8 | 28.1 | | | 14 | 8 | 11 | 42 |
| | | Armsfeld | 375 | 0.4 | 0.5 | 0.8 | 0.5 | 1.3 | 0.5 | . | . | . | 0.7 | 0.3 | . | . | 0.1 | . | . | . | . | . | 0.7 | . | . | . | 1.4 | 9.5 | 3.1 | 1.9 | 2.3 | 5.9 | 2.8 | 2.5 | 35.2 | 61 | − 22 | 18 | 9 | 16 | 27 |
| | | Frielendorf | 245 | 0.2 | . | 1.6 | 1.2 | 0.3 | 0.1 | . | . | . | . | 0.2 | . | . | . | . | . | . | . | . | . | . | . | . | 0.8 | 13.1 | 1.6 | 1.3 | 2.6 | 1.7 | 1.1 | 3.1 | 28.9 | 74 | − 10 | 14 | 9 | 9 | 10 |

# Januar — Tägliche Niederschlagshöhen in Millimetern, gemessen um 7 Uhr morgens — 1942

| Flußgebiet | | Ort | Seehöhe m | 1 | 2 | 3 | 4 | 5 | 6 | 7 | 8 | 9 | 10 | 11 | 12 | 13 | 14 | 15 | 16 | 17 | 18 | 19 | 20 | 21 | 22 | 23 | 24 | 25 | 26 | 27 | 28 | 29 | 30 | 31 | Monatssumme mm | % der Norm. | Abweichung v. d. Norm. | Zahl der Tage mit Niederschl. ≧0.1 | ≧1.0 | * ≧0.1 | * |
|---|---|---|---|---|---|---|---|---|---|---|---|---|---|---|---|---|---|---|---|---|---|---|---|---|---|---|---|---|---|---|---|---|---|---|---|---|---|---|---|---|
| Fulda | Eder bis Vereinigung | Wilhelmshöhe | 523 | 2.2 | 1.5 | 1.7 | 1.9 | 1.2 | 1.1 | . | . | . | 0.0 | 0.3 | 0.3 | 0.2 | 0.4 | . | 0.1 | . | . | . | 0.7 | . | . | . | . | 8.5 | 0.7 | 2.0 | 1.8 | 2.2 | 6.6 | 4.2 | 37.7 | 66 | − 20 | 20 | 12 | 15 | 31 |
| | | Kassel-Waldau | 148 | 1.6 | 0.5 | *0.0* | 1.5 | 0.1 | 0.0 | . | . | . | . | 0.0 | . | . | 0.0 | . | . | . | . | . | . | . | . | . | 0.0 | 4.5 | 0.5 | 0.7 | 0.5 | *2.0* | *4.4* | 1.0 | 17.3 | 39 | − 27 | 11 | 6 | 7 | 8 |
| | | Steinberghaus | 445 | . | 6.9 | 1.3 | . | 1.8 | 1.9 | . | . | . | 0.2 | . | . | . | 0.1 | . | . | . | . | . | 0.1 | . | . | . | . | 5.2 | 0.9 | 1.3 | . | 2.2 | 8.7 | 1.8 | 32.4 | | | 13 | 9 | 13 | 31 |
| | | Mönchehof | 241 | 2.4 | . | 3.2 | 2.5 | 0.8 | 0.8 | . | . | . | . | . | . | . | . | . | . | . | . | . | 0.1 | . | . | . | . | 6.0 | 2.5 | 1.6 | 1.4 | . | 6.6 | 1.4 | 29.3 | 60 | − 19 | 12 | 9 | 9 | 7 |
| Vereinigung bis Aller | Weser | Vaake | 118 | 3.9 | . | 0.1 | 3.7 | 1.8 | . | . | . | . | . | 0.3 | . | . | . | . | . | . | . | . | 3.5 | . | . | . | . | 10.5 | 3.9 | 4.2 | 2.1 | *2.5* | *3.0* | *0.5* | 40.7 | | | 13 | 10 | 10 | 9 |
| | | Torfhaus i. Soll | 491 | 5.7 | 2.0 | 4.9 | 3.1 | 5.1 | 2.8 | . | . | . | . | 0.2 | . | . | 0.3 | . | . | . | . | . | 0.9 | . | . | . | . | 5.3 | 2.6 | 3.8 | 1.3 | 5.0 | 11.3 | 1.1 | 55.4 | | | 16 | 13 | 13 | 31 |
| | | Uslar | 170 | 2.5 | 1.0 | 3.6 | 1.8 | 3.3 | 1.3 | . | . | . | . | . | . | . | . | . | . | . | . | . | 0.2 | . | . | . | . | 6.0 | 1.2 | 1.2 | 1.8 | 6.0 | 4.8 | 1.8 | 36.5 | | | 14 | 13 | 8 | 15 |
| | Diemel | Giebringhausen | 415 | 2.7 | 2.3 | 1.5 | 0.3 | 1.3 | 0.3 | . | . | . | 0.7 | 0.2 | 0.3 | . | . | . | . | . | . | . | 0.4 | . | . | . | 0.4 | 7.3 | 3.5 | 3.5 | 0.5 | 2.2 | 4.1 | 1.8 | 33.3 | | | 18 | 10 | 14 | 25 |
| | | Beringhausen | 315 | 8.5 | 0.1 | 6.9 | . | 0.5 | 0.6 | . | . | . | . | . | . | . | . | . | . | . | . | . | 0.4 | . | . | . | . | 11.0 | 10.0 | 2.7 | . | 2.6 | 2.5 | . | 46.3 | 56 | − 36 | 12 | 7 | 8 | 25 |
| | | Mengeringhausen | 287 | . | . | 5.0 | 3.6 | 1.3 | 0.8 | . | . | . | 0.3 | . | . | . | . | . | . | . | . | . | 0.4 | . | . | . | . | 6.6 | 1.4 | 2.4 | 1.1 | 0.8 | 6.4 | 0.6 | 30.7 | 63 | − 18 | 13 | 8 | 10 | 15 |
| | | Warburg | 204 | 0.1 | . | 0.2 | . | 1.7 | . | . | . | . | . | . | . | . | . | . | . | . | . | . | 0.2 | . | . | . | . | 5.4 | 2.5 | 3.4 | . | 3.1 | 12.9 | 0.9 | 30.4 | 64 | − 17 | 10 | 6 | 7 | 8 |
| | | Escheberg | 270 | 2.4 | 0.5 | 1.2 | 1.7 | 0.8 | 1.5 | . | . | . | 0.0 | 0.0 | . | . | . | . | . | . | . | . | 0.3 | . | . | . | 0.0 | 4.2 | 1.3 | 2.1 | 0.5 | 0.5 | 8.5 | 1.4 | 26.9 | 53 | − 24 | 14 | 9 | 11 | 28 |
| | | Grebenstein | 190 | 1.6 | 0.5 | 2.0 | 3.0 | 1.3 | . | . | . | . | . | . | . | . | . | . | . | . | . | . | . | . | . | . | . | 7.9 | 2.0 | 1.8 | . | 2.5 | 9.0 | 0.5 | 32.1 | 68 | − 15 | 11 | 9 | 6 | 9 |
| | | Langenthal | 265 | 1.3 | 3.9 | 4.5 | 1.8 | 3.9 | 1.3 | . | . | . | . | 0.1 | . | . | . | . | . | . | . | . | 0.2 | . | . | . | 0.4 | 8.1 | 7.2 | 4.2 | 1.7 | 4.7 | 1.2 | 1.5 | 46.0 | 70 | − 20 | 16 | 13 | 12 | 12 |
| | Nethe | Borlinghausen | 260 | 2.0 | 2.4 | 3.9 | 0.9 | 3.8 | 2.6 | . | . | . | 0.1 | . | . | . | . | . | . | . | . | . | 0.4 | . | . | . | . | 5.8 | 2.7 | 5.7 | 0.5 | 4.5 | 6.0 | 1.5 | 42.8 | 53 | − 38 | 15 | 11 | 9 | 18 |
| | | Driburg, Bad I | 230 | 4.1 | 2.6 | 6.1 | 1.6 | 8.7 | 2.0 | . | . | . | 0.1 | . | . | . | . | . | . | . | . | . | . | . | . | . | . | 9.2 | 0.9 | 5.7 | 1.2 | 7.0 | 7.0 | 1.5 | 57.7 | 57 | − 44 | 14 | 12 | 9 | 9 |
| | | Brakel | 163 | 0.7 | 0.3 | 0.2 | 3.2 | 2.9 | 3.8 | . | . | . | . | . | . | . | . | . | . | . | . | . | 0.0 | . | . | . | . | . | 2.5 | 0.4 | . | 1.9 | 2.6 | . | 18.5 | 27 | − 52 | 10 | 6 | 4 | 7 |
| | Weser | Holzminden | 186 | 2.2 | 0.3 | 2.6 | 2.0 | 3.7 | 2.9 | . | . | . | . | . | . | . | . | . | . | . | . | . | . | . | . | . | . | 0.1 | 2.1 | 0.6 | 0.2 | 0.2 | 3.2 | . | 20.1 | | | 12 | 7 | 8 | 20 |
| | | Stadtoldendorf | 228 | 4.1 | 1.6 | 6.0 | 2.2 | 0.8 | 0.2 | . | . | . | . | . | . | . | . | . | . | . | . | . | . | . | . | . | . | 1.4 | 3.8 | 2.6 | . | 4.2 | 2.6 | 1.4 | 30.9 | 46 | − 36 | 12 | 10 | 8 | 15 |
| | | Ottenstein | 300 | 1.9 | . | 1.8 | 1.6 | 3.0 | 2.5 | . | . | . | . | . | . | . | . | . | . | . | . | . | 0.5 | . | . | . | . | 4.0 | 2.8 | 4.5 | . | 2.1 | 1.6 | 0.7 | 27.0 | 35 | − 51 | 12 | 10 | 8 | 28 |
| | Emmer | Veldrom | 350 | 2.0 | 1.9 | 7.0 | . | 3.8 | 1.9 | . | . | . | 0.4 | 0.0 | 0.0 | . | . | . | . | . | . | . | 1.8 | . | . | . | . | . | 2.7 | 1.8 | 0.7 | 3.1 | 5.7 | 0.8 | 33.6 | 32 | − 72 | 13 | 10 | 8 | 28 |
| | | Nassengrund | 192 | 2.5 | 0.8 | 2.7 | 1.0 | 2.1 | 2.1 | . | . | . | . | 0.7 | . | . | . | . | . | . | . | . | 0.5 | . | . | . | . | 2.6 | 1.1 | 3.5 | 1.4 | 4.0 | . | 2.0 | 27.0 | 38 | − 45 | 14 | 11 | 9 | 23 |
| | | Großenberg | 328 | 7.4 | 0.2 | . | 0.4 | 1.7 | 5.1 | . | . | . | . | 0.1 | . | . | . | . | . | . | . | . | . | . | . | . | . | 3.4 | . | 2.7 | 3.8 | 3.9 | 7.2 | 0.4 | 36.3 | | | 12 | 8 | 9 | 29 |
| | Weser | Klein-Süntel | 165 | 2.7 | 6.4 | 3.8 | 0.8 | 6.0 | 4.8 | . | . | . | . | 0.5 | . | . | . | . | . | . | . | . | 0.2 | . | . | . | . | 3.3 | 0.7 | 4.3 | 0.9 | 6.2 | 3.1 | 1.2 | 44.9 | | | 15 | 10 | 11 | 6 |
| | | Hameln | 85 | 2.2 | . | 1.2 | 1.5 | 2.0 | 1.8 | . | . | . | . | 0.4 | 0.0 | . | . | . | . | . | . | . | 0.0 | . | . | 0.0 | . | 3.6 | 1.0 | 6.0 | 1.0 | 2.7 | 7.7 | 0.8 | 31.9 | 52 | − 30 | 13 | 11 | 9 | 22 |
| | | Meierberg | 253 | 2.0 | 0.2 | 2.0 | 1.4 | 7.0 | 2.0 | . | . | . | . | 0.2 | . | . | . | . | . | . | . | . | . | . | . | . | . | 0.5 | 0.7 | 0.5 | 5.3 | . | 11.3 | . | 33.1 | | | 12 | 7 | 7 | 7 |
| | | Rinteln (Stadt) | 56 | 4.5 | 0.4 | 1.1 | 2.5 | 1.2 | 3.5 | . | . | . | . | . | . | . | . | . | . | . | . | . | . | . | . | . | . | 8.1 | 0.5 | 2.6 | 0.6 | 2.5 | 13.5 | 2.2 | 43.2 | 80 | − 11 | 13 | 10 | 8 | 7 |
| | Werre | Detmold | 178 | 4.2 | 0.9 | 5.2 | 1.3 | 5.8 | 3.3 | . | . | . | 0.1 | 0.3 | . | . | . | . | . | . | . | . | 0.1 | . | . | . | . | 2.8 | 2.2 | 4.3 | 1.3 | 4.0 | 6.6 | 0.8 | 43.2 | 54 | − 36 | 16 | 11 | 11 | 23 |
| | | Herford (Ortsiekerstr.) | 77 | 2.6 | 1.4 | 3.8 | 1.7 | 2.7 | 3.4 | . | . | . | . | 0.2 | . | . | . | . | . | . | . | . | . | . | . | . | . | 4.5 | 0.8 | 3.1 | 1.5 | 3.6 | 7.8 | 1.5 | 38.6 | 62 | − 24 | 14 | 12 | 8 | 18 |
| | | Bielefeld, Senne I | 142 | 3.2 | 1.0 | 4.4 | 1.6 | 5.1 | 1.4 | . | . | . | 0.0 | . | . | . | . | . | . | . | . | . | . | . | . | . | . | 2.5 | . | 2.5 | 4.7 | 3.6 | 3.8 | 1.5 | 35.3 | 46 | − 41 | 12 | 12 | 6 | 8 |
| | | Melle | 79 | 0.4 | 0.2 | 2.8 | 0.6 | 3.5 | 0.8 | . | . | . | 0.2 | 0.1 | 0.1 | . | . | . | . | . | . | . | 0.0 | . | . | . | . | 5.5 | 1.2 | 3.1 | 2.5 | 3.3 | 6.4 | 0.9 | 31.6 | 44 | − 41 | 16 | 8 | 10 | 15 |
| | | Volmerdingsen | 160 | 0.5 | 0.7 | 3.0 | 1.4 | 2.5 | 2.8 | . | . | . | . | 0.2 | . | . | . | . | . | . | . | . | . | . | . | . | . | 5.0 | 0.5 | 2.1 | 0.6 | 1.0 | 8.2 | 0.2 | 28.7 | | | 14 | 8 | 6 | 3 |
| | Weser | Minden | 46 | 3.1 | 0.5 | 0.7 | 0.3 | 2.9 | 0.9 | . | . | . | . | . | . | . | . | . | . | . | . | . | 0.0 | 0.0 | . | . | . | 2.5 | 0.3 | 5.0 | 0.2 | 0.5 | 9.0 | 0.4 | 26.3 | 48 | − 28 | 13 | 5 | 6 | 5 |
| | | Schlüsselburg | 32 | 0.3 | 2.8 | 1.9 | 1.3 | 1.4 | . | . | . | . | . | 0.1 | . | . | . | . | . | . | . | . | . | . | . | . | . | 0.8 | . | . | 0.1 | 3.5 | 0.8 | 2.4 | 15.4 | 31 | − 33 | 11 | 6 | 4 | 4 |
| | Aue | Lübbecke | 86 | 1.5 | 0.5 | 2.0 | 0.7 | 1.8 | 2.0 | . | . | . | . | . | . | . | . | . | . | . | . | . | 0.0 | . | . | . | . | 1.4 | 0.4 | 1.8 | 0.9 | 3.3 | 12.1 | 0.7 | 29.1 | 51 | − 28 | 13 | 8 | 8 | 6 |
| | | Essern | 46 | 0.8 | 0.6 | 3.9 | 0.2 | 3.6 | 1.6 | . | . | . | . | 0.0 | . | . | . | . | . | . | . | . | 0.3 | . | . | . | . | 3.4 | 0.3 | 1.6 | 0.7 | 3.1 | 0.7 | 1.0 | 21.8 | 41 | − 32 | 14 | 7 | 9 | 7 |
| | | Freistatt | 40 | 1.2 | 4.3 | 3.3 | 2.2 | 3.1 | . | . | 0.0 | . | . | 0.0 | . | . | . | . | . | . | . | . | 0.0 | . | . | . | . | 1.2 | 1.8 | . | . | 4.4 | 2.8 | 1.1 | 25.4 | 48 | − 27 | 10 | 10 | 5 | 5 |
| | Weser | Rehburg | 37 | Tabelle nicht mehr vorhanden | | | | | | | | | | | | | | | | | | | | | | | | | | | | | *20.0* | | | | | | |
| | | Nienburg | 25 | 2.4 | 0.7 | 1.4 | 0.5 | 5.6 | 0.5 | . | . | . | . | 0.0 | . | . | . | . | . | . | . | . | 0.1 | . | . | . | . | 0.5 | 0.3 | 1.8 | 1.2 | 1.5 | 0.6 | 0.9 | 18.0 | 33 | − 37 | 14 | 6 | 8 | 8 |
| | | Haßbergen | 24 | 1.1 | . | 1.1 | . | 3.6 | 1.0 | . | . | . | . | . | . | . | . | . | . | . | . | 0.1 | . | . | . | . | . | . | 0.3 | 1.1 | 2.2 | 4.1 | 0.4 | 1.4 | 16.4 | | | 11 | 8 | 6 | 5 |
| Aller | Aller | Weferlingen | 90 | . | 0.5 | 1.8 | . | 0.9 | 0.4 | . | . | . | . | 0.5 | . | . | . | . | . | . | . | 0.0 | . | 0.7 | . | . | . | . | 1.1 | 2.1 | . | 4.0 | 0.5 | 1.0 | 13.5 | 32 | − 30 | 11 | 5 | 8 | 27 |
| | | Danndorf | 72 | . | 0.2 | 1.9 | 0.2 | 2.1 | . | . | . | . | . | . | . | . | . | . | . | . | . | . | 1.2 | . | . | . | . | . | 0.3 | 2.1 | 1.2 | 2.2 | . | 1.0 | 12.4 | 27 | − 33 | 10 | 7 | 6 | 13 |
| | | Wittingen | 85 | 1.7 | . | 1.0 | 0.4 | 3.3 | 1.8 | . | . | . | . | . | . | . | . | . | . | . | 0.0 | 1.8 | . | . | . | . | . | . | . | . | 0.5 | 3.9 | . | 2.1 | 16.5 | 29 | − 42 | 9 | 7 | 4 | 12 |
| | | Triangel | 54 | 1.1 | 0.3 | 2.6 | 0.5 | 3.7 | 1.9 | . | . | . | . | 0.4 | . | . | . | 0.1 | . | . | 0.0 | 0.0 | 0.5 | 0.1 | . | 0.0 | . | . | 0.0 | 2.5 | 1.9 | 3.7 | 0.1 | 1.9 | 21.3 | 40 | − 32 | 15 | 8 | 10 | 18 |
| | Oker | Goslar (Flugh.) | 249 | 1.8 | 1.2 | 0.4 | 0.3 | 0.6 | 1.2 | . | . | . | . | 0.6 | . | . | . | . | 0.0 | . | . | . | 0.4 | 0.0 | . | 0.0 | . | 0.5 | 2.3 | 1.7 | 0.1 | 1.6 | 5.4 | 0.8 | 18.9 | 24 | − 61 | 15 | 7 | 11 | 25 |
| | | Vienenburg | 150 | 1.1 | . | . | 1.2 | 0.2 | . | . | . | . | . | . | . | . | . | 0.2 | . | 0.1 | 0.0 | 0.6 | . | . | . | 0.3 | . | 0.4 | 3.9 | 1.8 | 1.4 | 0.2 | 3.6 | 5.6 | 20.6 | | | 14 | 7 | 8 | 17 |
| | | Schmatzfeld | 198 | 0.6 | 1.5 | 0.5 | 0.6 | . | 1.6 | . | . | . | . | 0.9 | . | . | . | . | . | . | . | . | 0.7 | . | . | 0.1 | . | 1.2 | 1.6 | 2.4 | . | 0.2 | 4.2 | 0.6 | 16.7 | 44 | − 22 | 14 | 6 | 11 | 21 |
| | | Hedeper | 120 | . | 2.1 | . | . | 0.7 | 0.0 | . | . | . | . | . | . | . | . | . | . | . | . | . | . | . | . | . | . | . | 0.5 | 1.7 | 2.0 | . | . | 2.0 | . | 9.0 | | | 6 | 4 | 6 | 8 |
| | | Groß-Rode | 290 | . | . | 9.5 | . | 0.5 | 1.5 | . | . | . | . | 0.6 | . | . | 0.0 | 0.0 | . | . | 0.3 | . | 1.3 | . | . | . | . | 2.7 | 1.5 | 3.2 | 1.0 | 2.5 | 3.6 | 1.6 | 29.8 | 48 | − 33 | 13 | 10 | 14 | 22 |
| | | Wolfenbüttel | 82 | 0.4 | 0.4 | 0.7 | 0.2 | 0.3 | 0.4 | . | . | . | . | 0.4 | . | . | . | . | . | . | 0.0 | . | 0.6 | . | . | . | . | 1.1 | 1.5 | 2.5 | 1.1 | 0.0 | 3.1 | 0.3 | 13.0 | 33 | − 27 | 14 | 5 | 9 | 23 |
| | | Helmstedt (Stadt) | 137 | 0.8 | 0.2 | 0.2 | 0.4 | 0.4 | 0.8 | . | . | . | . | 0.8 | . | . | 0.0 | . | . | 0.6 | 1.0 | 0.9 | 4.0 | . | . | . | . | 1.8 | 5.8 | 4.6 | . | 1.4 | 0.0 | 1.6 | 25.3 | 51 | − 24 | 16 | 7 | 10 | 16 |
| | | Kampen | 85 | 0.9 | 0.4 | 3.1 | 0.5 | 1.0 | 0.5 | . | . | . | . | 0.3 | . | . | . | 0.0 | . | . | 0.1 | . | 0.8 | . | . | 0.0 | . | . | 1.2 | 2.2 | 1.4 | 2.5 | 0.4 | 0.8 | 16.1 | 31 | − 36 | 15 | 6 | 10 | 20 |

# Januar — Tägliche Niederschlagshöhen in Millimetern, gemessen um 7 Uhr morgens — 1942

| Flußgebiet | | Ort | See-höhe m | 1 | 2 | 3 | 4 | 5 | 6 | 7 | 8 | 9 | 10 | 11 | 12 | 13 | 14 | 15 | 16 | 17 | 18 | 19 | 20 | 21 | 22 | 23 | 24 | 25 | 26 | 27 | 28 | 29 | 30 | 31 | Monatssumme mm | Monatssumme % der Norm. | Abweichung v. d. Norm. | Zahl der Tage mit Niederschl. ≧0.1 | Niederschl. ≧1.0 | * ≧0.1 | ⊠ |
|---|---|---|---|---|---|---|---|---|---|---|---|---|---|---|---|---|---|---|---|---|---|---|---|---|---|---|---|---|---|---|---|---|---|---|---|---|---|---|---|
| Aller | Aller | Groß Ösingen | 76 | 1.6 | 0.2 | 1.9 | . | 4.8 | 0.6 | . | . | . | . | 0.0 | . | . | . | . | . | . | . | 0.2 | 0.1 | . | . | . | . | . | . | 6.6 | 2.3 | 0.8 | 0.8 | 19.9 | 31 | − 45 | 11 | 5 | 6 | 7 |
| | | Unterlüß | 100 | 1.1 | 0.2 | 1.3 | 0.3 | 5.5 | 1.1 | . | . | . | . | 0.8 | . | . | . | 0.0 | . | . | 0.0 | 0.0 | 0.2 | . | . | . | . | . | . | 0.2 | 1.3 | 4.7 | 1.1 | 0.4 | 18.2 | 27 | − 48 | 13 | 7 | 8 | 23 |
| | | Celle-Witzenbruch | 39 | 1.0 | 0.8 | 1.8 | 0.6 | 7.3 | 1.7 | . | . | . | . | 0.5 | . | . | . | 0.0 | . | . | 0.0 | 0.2 | 0.9 | 0.0 | . | 0.0 | . | 0.1 | 0.6 | 1.2 | 2.1 | 2.4 | 0.4 | 0.7 | 22.3 | 36 | − 39 | 16 | 7 | 11 | 26 |
| | Fuhse | Lichtenberg | 185 | 1.0 | 0.3 | 1.2 | 0.6 | 1.2 | 1.0 | . | . | . | 0.3 | . | . | . | . | . | . | . | . | . | 1.0 | . | . | . | . | 3.5 | 0.5 | 3.8 | 0.2 | 1.6 | 3.7 | 0.5 | 20.4 | 38 | − 33 | 15 | 9 | 9 | 23 |
| | | Groß-Bülten | 75 | . | 1.1 | 0.7 | 0.9 | 3.9 | 0.5 | . | . | . | . | 0.7 | . | . | . | . | . | . | . | . | 2.3 | . | . | . | . | 2.1 | 2.7 | 2.2 | . | 1.7 | 2.3 | 0.4 | 21.5 | 42 | − 31 | 13 | 8 | 8 | 21 |
| | | Uetze | 50 | 1.6 | 0.1 | 0.2 | 3.4 | 4.4 | 2.3 | . | . | . | . | 2.0 | . | . | . | . | . | . | . | . | 0.8 | . | . | . | . | 1.0 | 2.1 | 2.9 | 3.7 | 1.0 | 0.6 | 0.5 | 26.6 | 49 | − 28 | 15 | 10 | 9 | 16 |
| | | Lehrte | 62 | 1.5 | 0.5 | 0.6 | 1.1 | . | . | . | . | . | . | 1.6 | . | . | . | . | . | . | 0.0 | . | 0.0 | . | . | . | . | 0.2 | 2.1 | 1.6 | 1.7 | 2.5 | . | 2.5 | 16.9 | 33 | − 35 | 11 | 9 | 7 | 18 |
| | Aller | Munster Lager | 80 | 2.0 | 0.5 | 2.4 | 0.6 | 5.2 | 0.5 | . | . | . | . | 1.0 | . | . | . | . | . | . | . | . | 0.6 | . | . | . | . | . | . | 0.5 | 2.5 | 6.3 | 1.0 | 0.5 | 23.6 | 37 | − 41 | 13 | 7 | 8 | 7 |
| | | Berkhof | 35 | 0.9 | 0.5 | 2.7 | 0.9 | 5.2 | 1.5 | . | . | . | . | 0.5 | . | . | . | . | . | . | . | . | 0.7 | . | . | . | . | 0.0 | 0.8 | 1.8 | 1.4 | 3.9 | 0.5 | 0.7 | 22.0 | | | 14 | 6 | 8 | 6 |
| | Leine | Uder | 235 | 1.2 | 0.5 | 0.9 | 0.7 | 2.1 | 0.6 | . | . | . | . | 0.0 | . | . | . | 0.1 | 0.0 | . | 0.0 | . | 0.2 | 0.0 | . | . | . | 7.7 | 0.9 | 5.6 | 1.6 | 3.2 | 2.6 | 0.1 | 28.0 | 57 | − 21 | 15 | 7 | 11 | 14 |
| | | Friedland (Leine) | 177 | . | . | 4.4 | 0.4 | 1.8 | 2.4 | . | . | . | . | 0.3 | . | . | . | . | 0.0 | . | . | . | . | 0.0 | . | . | . | 4.8 | 1.9 | 3.1 | 0.3 | 2.5 | 3.6 | 1.1 | 26.6 | | | 12 | 9 | 9 | 28 |
| | | Roringen | 315 | 1.4 | 0.4 | 0.6 | 1.6 | 2.5 | . | . | . | . | . | 0.6 | . | . | . | 0.0 | . | . | . | . | 0.7 | . | . | . | . | 7.8 | 1.3 | 4.2 | 1.0 | 2.5 | 4.0 | 1.5 | 30.1 | 61 | − 19 | 14 | 10 | 9 | 23 |
| | Leine, Rhume | Wehnde | 286 | 1.3 | 2.4 | 3.2 | 0.3 | 0.6 | 1.7 | . | . | . | 0.0 | 0.6 | . | . | . | . | 0.0 | . | 0.0 | . | 0.0 | . | . | . | . | 1.0 | 3.6 | 4.8 | . | 1.1 | 3.6 | 2.4 | 26.6 | 50 | − 27 | 13 | 10 | 10 | 29 |
| | | Gieboldehausen | 155 | 1.0 | 1.3 | 2.4 | 1.4 | 0.6 | 1.3 | . | . | . | . | 0.7 | . | . | . | . | . | . | . | . | 0.0 | . | . | . | . | 5.3 | 3.3 | 2.3 | 1.0 | 3.0 | 6.0 | 2.5 | 32.1 | 67 | − 16 | 14 | 12 | 8 | 23 |
| | | Oderhaus | 430 | 2.1 | 6.7 | 1.5 | 0.3 | 5.2 | . | . | . | . | . | 0.7 | . | . | . | . | 0.2 | . | . | . | 0.2 | . | . | . | . | 4.0 | 1.6 | 3.0 | 0.8 | 4.4 | 8.4 | 1.5 | 40.6 | 27 | −109 | 15 | 10 | 15 | 31 |
| | | Odertalsperre | 320 | 3.6 | 2.4 | 4.2 | 2.0 | 4.2 | . | . | . | . | . | . | . | . | . | . | . | . | . | . | . | . | . | . | . | 5.1 | 1.9 | 3.1 | . | 2.8 | 5.7 | 5.2 | 40.2 | | | 11 | 11 | 6 | 31 |
| | | Schluft | 580 | 5.0 | 1.9 | 1.1 | 1.4 | 7.2 | 1.8 | . | . | . | 2.0 | 0.3 | . | . | . | . | 0.2 | . | . | . | . | . | . | . | . | 1.8 | 4.3 | 4.6 | 1.3 | 10.2 | 9.1 | 1.6 | 53.8 | 34 | −105 | 16 | 14 | 15 | 31 |
| | | Sieber (Oberförsterei) | 340 | 2.6 | 5.5 | 5.1 | 1.2 | 5.1 | 2.8 | . | . | . | . | 1.1 | . | . | . | . | . | . | . | . | 0.1 | . | . | . | . | 3.0 | 2.0 | 2.8 | 0.6 | 4.6 | 10.3 | 2.4 | 49.2 | 32 | −104 | 15 | 13 | 11 | 31 |
| | | Osterode | 230 | 2.8 | 2.0 | 5.1 | 7.2 | 2.7 | . | . | . | . | . | 1.4 | . | . | . | . | . | . | . | . | 0.2 | . | . | . | . | 3.4 | 3.4 | 2.9 | 0.8 | 2.2 | 9.4 | 1.7 | 45.2 | 64 | − 25 | 14 | 12 | 16 | 29 |
| | | Grund, Bad | 325 | 2.1 | 0.8 | 4.6 | 0.4 | 6.5 | 0.5 | . | . | . | . | 0.3 | . | . | . | . | . | . | . | . | 0.3 | . | . | . | . | 4.4 | 2.4 | 3.1 | 0.9 | 7.5 | 12.4 | 1.4 | 47.6 | 55 | − 39 | 15 | 9 | 13 | 31 |
| | Leine | Fredelsloh | 260 | 3.3 | 1.0 | 0.5 | 3.8 | 1.3 | . | . | . | . | . | 0.0 | 0.3 | . | . | . | 0.0 | . | . | . | . | . | . | . | . | 6.4 | 2.3 | 0.6 | 2.1 | 5.8 | 6.2 | 1.8 | 35.4 | 53 | − 31 | 13 | 10 | 9 | 9 |
| | | Wrescherode | 150 | 3.1 | 0.7 | 1.8 | 0.6 | 1.8 | 1.8 | . | . | . | . | 0.3 | . | . | . | . | . | . | . | . | 0.2 | . | . | . | . | 3.9 | 1.0 | 2.6 | 1.4 | 2.3 | 8.1 | 0.6 | 30.2 | 55 | − 25 | 15 | 10 | 11 | 27 |
| | | Salzhemmendorf | 118 | 1.1 | 1.2 | 2.2 | 1.4 | 3.4 | 1.4 | . | . | . | . | . | . | . | . | . | . | . | . | . | 0.3 | . | . | . | . | 1.9 | 0.2 | 2.3 | 1.6 | 3.7 | 5.2 | 1.1 | 27.0 | 40 | − 40 | 14 | 12 | 9 | 13 |
| | | Springe | 105 | 4.6 | 0.7 | 2.3 | 1.6 | 4.9 | 2.4 | . | . | . | . | 0.7 | . | . | . | . | . | . | . | . | 0.2 | . | . | . | . | 6.3 | . | 4.4 | . | 6.2 | 5.4 | 0.3 | 40.0 | 62 | − 25 | 13 | 9 | 7 | 21 |
| | Leine, Innerste | Clausthal-Zellerfeld | 566 | 1.6 | 1.8 | 5.1 | 1.7 | 6.3 | 1.2 | . | . | . | . | . | . | . | . | . | . | . | . | . | . | . | . | . | . | . | 5.3 | 1.9 | 1.9 | 11.4 | 8.4 | 2.1 | 48.7 | 36 | − 89 | 12 | 12 | 10 | 31 |
| | | Hahnenklee | 565 | 4.3 | 0.5 | 3.0 | 1.1 | 5.2 | 3.7 | 0.1 | 0.7 | . | . | 1.5 | 0.1 | 0.9 | . | . | . | . | . | . | 0.1 | . | . | 0.2 | . | 3.1 | 2.5 | 3.7 | 0.9 | 10.6 | 9.6 | 1.8 | 53.6 | 41 | − 77 | 20 | 12 | 18 | 31 |
| | Leine | Lutter | 150 | 1.5 | 1.3 | 1.4 | . | 1.5 | 2.3 | . | . | . | . | 0.6 | . | . | . | . | . | . | . | . | 0.6 | . | . | . | . | 4.4 | | 3.1 | . | 2.7 | 6.2 | 0.8 | 26.4 | 48 | − 28 | 13 | 10 | 9 | 20 |
| | | Seesen | 220 | 2.1 | 1.4 | 1.6 | 0.5 | 1.0 | 0.8 | . | . | . | . | 0.6 | . | . | . | . | . | . | . | . | 0.2 | . | . | . | . | 2.0 | 1.6 | 3.0 | . | 4.8 | 8.2 | 0.8 | 28.6 | 47 | − 33 | 14 | 9 | 9 | 28 |
| | | Adenstedt | 191 | 4.3 | 0.7 | . | 0.8 | 3.0 | 2.0 | . | . | . | . | 0.4 | . | . | . | . | . | . | . | . | . | . | . | . | . | 2.0 | 0.6 | 2.0 | 1.0 | 2.6 | 5.0 | 1.1 | 25.5 | 43 | − 35 | 13 | 9 | 6 | 6 |
| | | Hildesheim (Stadt) | 87 | 3.4 | 0.4 | 0.8 | 0.3 | 0.4 | 0.5 | . | . | . | . | 0.8 | . | . | . | . | . | . | . | . | 0.5 | . | . | . | . | 4.0 | 0.4 | 0.8 | . | 5.2 | 5.3 | 0.3 | 23.1 | 48 | − 25 | 14 | 4 | 8 | 15 |
| | Leine | Hannover-Herrenhausen | 50 | 1.5 | 0.9 | 1.0 | 0.8 | 4.2 | 2.1 | . | . | . | . | 0.5 | . | . | . | . | . | . | . | . | 0.1 | . | . | . | . | 0.2 | 0.1 | 0.8 | 0.5 | 1.9 | 1.8 | 0.1 | 16.5 | 34 | − 33 | 15 | 6 | 9 | 21 |
| | | Stadthagen | 68 | 2.6 | 0.3 | 2.0 | 1.6 | 4.8 | 1.0 | . | . | . | . | 0.5 | . | . | . | . | . | . | . | . | 0.4 | 0.0 | . | . | . | 0.2 | 0.0 | 1.6 | 0.2 | 2.1 | 2.3 | 1.4 | 21.0 | 36 | − 38 | 14 | 9 | 8 | 20 |
| | | Nienstedt | 175 | 3.0 | 0.2 | 2.8 | 4.0 | 2.7 | . | . | . | . | . | 3.1 | . | . | . | . | . | . | 1.2 | . | 1.0 | . | . | . | . | 2.1 | 2.5 | 3.2 | 2.0 | 4.0 | 5.0 | 1.8 | 38.6 | 62 | − 24 | 15 | 14 | 10 | 11 |
| | Aller | Bergen | 70 | 2.9 | 0.2 | 1.6 | 0.7 | 6.8 | 1.2 | . | . | . | . | 0.2 | . | . | . | . | . | . | . | . | 0.5 | . | . | . | . | . | . | 1.0 | 2.6 | 5.1 | 1.1 | 1.0 | 24.9 | 37 | − 42 | 13 | 9 | 7 | 16 |
| | | Soltau | 61 | 2.3 | 0.3 | 3.1 | 1.2 | 6.3 | 0.4 | . | . | . | . | 0.7 | . | . | . | . | . | . | . | 0.2 | 0.1 | . | . | . | . | . | . | 1.0 | 2.2 | 6.4 | 0.1 | 2.2 | 26.5 | 41 | − 39 | 14 | 8 | 7 | 15 |
| | | Walsrode | 35 | 2.0 | 1.7 | 3.4 | 0.6 | 7.2 | 1.8 | . | . | . | . | . | . | . | . | . | . | . | . | 0.0 | 0.2 | 0.3 | . | . | . | . | . | 1.0 | 2.4 | 5.2 | 0.6 | 0.4 | 26.8 | 44 | − 34 | 13 | 8 | 7 | 13 |
| | | Hedern | 20 | 4.0 | 0.2 | 2.8 | 1.8 | 3.8 | . | . | . | . | . | 0.0 | . | . | . | . | . | . | 0.0 | . | . | . | . | . | . | . | . | 0.0 | 0.2 | 0.7 | 0.3 | 0.5 | 14.3 | | | 9 | 4 | 4 | 4 |
| | | Verden | 25 | 1.8 | 0.1 | 0.8 | 1.1 | 6.9 | 2.1 | . | . | . | . | 0.5 | 0.1 | . | . | . | . | . | . | 0.0 | 0.0 | 0.0 | . | 0.0 | . | . | . | 0.9 | 3.4 | 0.6 | 0.2 | 0.6 | 19.1 | 36 | − 34 | 13 | 5 | 8 | 5 |
| Aller bis Mündung | Weser | Bremen (Flugh.) | 4 | 1.8 | 0.0 | 1.9 | 1.0 | 10.1 | 1.4 | . | . | . | 0.0 | 0.0 | 0.0 | . | . | . | . | . | 0.0 | 0.0 | 0.1 | 0.0 | . | 0.0 | . | . | 0.1 | 0.4 | 1.6 | 6.2 | 2.2 | 0.8 | 27.6 | 55 | − 23 | 12 | 8 | 7 | 5 |
| | | Bassum | 34 | 1.4 | . | 1.5 | 0.1 | 6.2 | 1.4 | . | . | . | . | 0.1 | . | . | . | . | . | . | . | . | . | . | . | . | . | . | 0.3 | 0.4 | 1.9 | 5.2 | 0.2 | 0.1 | 18.8 | 34 | − 37 | 12 | 6 | 8 | 6 |
| | Wümme | Scheeßel | 34 | 2.2 | 0.1 | 1.6 | 0.5 | 7.2 | . | . | . | . | . | 1.6 | . | . | . | . | . | . | . | . | . | . | . | . | . | . | . | 0.1 | 1.2 | 8.0 | 1.5 | 0.2 | 24.2 | | | 11 | 7 | 7 | 4 |
| | | Schneverdingen | 88 | 0.8 | 1.4 | 2.6 | 1.2 | 6.7 | 2.0 | . | . | . | . | 0.1 | 0.0 | . | . | . | . | . | 0.0 | 0.2 | 0.0 | . | 0.0 | . | . | . | . | 0.4 | 1.8 | 6.7 | 0.2 | 0.1 | 24.2 | 38 | − 39 | 13 | 7 | 8 | 5 |
| | | Rotenburg | 32 | 1.5 | 0.6 | 1.8 | 0.4 | 9.8 | 0.9 | . | . | . | . | 0.2 | 0.0 | . | . | . | . | . | 0.0 | 0.0 | . | 0.0 | . | 0.0 | . | . | . | 0.5 | 0.4 | 9.3 | 0.6 | 0.7 | 26.7 | 51 | − 26 | 12 | 4 | 7 | 15 |
| | | Visselhövede | 60 | 3.6 | . | . | . | 9.6 | . | . | . | . | . | . | . | . | . | . | . | . | . | 0.5 | . | . | . | . | . | . | 1.3 | . | 5.5 | 2.0 | 1.5 | 24.0 | 40 | − 36 | 7 | 6 | 5 | 5 |
| | Hunte | Hepstedt | 20 | . | 0.3 | 11.3 | 2.2 | 11.4 | 1.3 | . | . | . | . | . | . | . | . | . | . | . | 0.4 | . | 0.1 | . | . | . | . | . | . | 0.1 | 1.3 | 9.7 | 0.8 | 0.7 | 39.6 | 74 | − 14 | 12 | 6 | 8 | 6 |
| | | Osterholz | 20 | 2.0 | . | 0.5 | 2.1 | 9.8 | 3.1 | . | . | . | . | . | . | . | . | . | . | . | 0.0 | . | 0.0 | . | . | . | . | . | . | 0.5 | 2.1 | 8.9 | 4.6 | 1.1 | 30.7 | 61 | − 20 | 10 | 7 | 6 | 5 |
| | Ems | Essen, Bad | 59 | 1.2 | 1.2 | . | 0.9 | 8.6 | 1.0 | . | . | . | 0.1 | . | . | . | . | . | . | . | . | . | 0.1 | . | . | . | . | 2.7 | 3.8 | 1.1 | 0.5 | 4.2 | 9.6 | 1.0 | 36.0 | 54 | − 31 | 14 | 10 | 8 | 10 |
| | | Lemförde | 43 | 3.1 | 0.4 | 3.8 | 0.9 | 4.8 | 0.9 | . | . | . | . | . | . | . | . | . | . | . | . | . | . | . | . | . | . | . | 0.8 | 0.7 | . | 3.1 | 1.7 | 0.9 | 21.1 | | | 11 | 5 | 3 | 6 |
| | | Diepholz (Stadt) | 39 | 1.6 | . | 3.2 | 0.4 | 3.1 | 1.5 | . | . | . | . | . | . | . | . | . | . | . | . | . | . | . | . | . | . | 0.4 | . | 0.6 | . | 2.7 | 3.3 | 1.6 | 18.4 | 31 | − 40 | 10 | 7 | 5 | 7 |
| | | Natenstedt | 40 | 2.2 | . | 2.3 | 0.2 | 5.8 | 1.5 | . | . | . | . | . | . | . | . | . | . | . | . | . | . | . | . | . | . | . | . | . | 1.8 | 5.7 | . | . | 19.5 | | | 7 | 6 | 2 | 6 |
| | | Oldenburg (Stadt) | 7 | 0.7 | 0.0 | 0.4 | 1.5 | 10.0 | 2.1 | . | . | . | . | . | . | . | . | . | . | . | . | . | 0.0 | . | . | . | . | 0.0 | . | 0.2 | 2.0 | 3.5 | 0.3 | 0.4 | 21.1 | 38 | − 34 | 10 | 5 | 6 | 4 |
| | | Kirchhatten | 30 | 0.4 | 0.1 | 1.4 | 0.7 | 9.7 | 0.7 | . | . | . | . | . | . | . | . | . | . | . | . | 0.1 | . | . | . | . | . | . | 0.1 | 0.5 | 1.9 | 3.5 | 0.3 | 0.5 | 19.9 | 33 | − 41 | 13 | 4 | 7 | 3 |

# Januar — Tägliche Niederschlagshöhen in Millimetern, gemessen um 7 Uhr morgens — 1942

| Flußgebiet | | Ort | Seehöhe m | 1 | 2 | 3 | 4 | 5 | 6 | 7 | 8 | 9 | 10 | 11 | 12 | 13 | 14 | 15 | 16 | 17 | 18 | 19 | 20 | 21 | 22 | 23 | 24 | 25 | 26 | 27 | 28 | 29 | 30 | 31 | Monatssumme mm | % der Norm. | Abweichung v. d. Norm. | Zahl der Tage mit Niederschl. ≧0.1 | Niederschl. ≧1.0 | * ≧0.1 | * ⊠ |
|---|---|---|---|---|---|---|---|---|---|---|---|---|---|---|---|---|---|---|---|---|---|---|---|---|---|---|---|---|---|---|---|---|---|---|---|---|---|---|---|
| Aller bis Mündung | Weser | Moorriem-Paradies | 0 | 0.4 | . | 0.7 | 1.2 | 9.3 | 1.0 | . | . | . | . | . | . | . | . | . | . | . | 0.0 | . | . | . | . | . | . | . | 0.3 | 2.2 | 2.9 | 2.1 | 0.6 | 20.7 | | | 10 | 6 | 6 | 5 |
| | | Hagen | 8 | . | 1.8 | 0.2 | 1.4 | 11.5 | 1.8 | . | . | . | . | . | . | . | . | . | . | . | 0.0 | . | . | . | . | . | . | . | 0.1 | 2.5 | 7.1 | . | 1.5 | 27.9 | 50 | − 28 | 9 | 7 | 5 | 4 |
| | | Volkmarst | 20 | . | 0.0 | 0.5 | 1.7 | 10.0 | 1.0 | . | . | . | . | . | . | . | . | . | . | . | . | . | . | . | . | . | . | . | . | 2.8 | 8.8 | 0.9 | 1.5 | 27.2 | 50 | − 27 | 8 | 6 | 5 | 4 |
| | | Seefeld | 1 | 0.9 | . | 0.1 | 0.6 | 8.7 | . | . | . | . | . | . | . | . | . | . | . | . | . | 0.0 | 0.0 | . | . | . | . | . | . | . | 2.0 | 7.1 | 0.0 | 2.2 | 21.6 | 42 | − 30 | 7 | 4 | 5 | 4 |
| **Von der Weser bis zur Ems** | | | | | | | | | | | | | | | | | | | | | | | | | | | | | | | | | | | | | | | | |
| Ostfriesische Küste | Nordsee | Ruhwarden | 2 | 2.4 | . | 0.9 | 4.5 | 7.5 | . | . | . | . | . | . | . | . | . | . | . | . | . | . | . | . | . | . | . | . | . | 3.5 | 11.0 | . | 4.0 | 33.8 | 60 | − 23 | 7 | 6 | 4 | 4 |
| | | Rastede | 19 | 3.2 | . | 1.4 | 1.6 | 11.8 | 1.1 | . | . | . | . | . | . | . | . | . | . | . | . | . | 0.0 | . | . | . | . | . | . | 0.4 | 3.0 | 4.3 | 0.8 | 0.7 | 28.3 | | | 10 | 7 | 6 | 4 |
| | | Varel | 10 | 0.3 | . | 1.1 | 0.6 | 16.0 | . | . | 0.0 | . | . | . | . | . | . | . | . | . | . | . | 0.0 | . | . | . | . | . | . | 0.3 | 2.1 | 6.6 | 0.2 | 0.4 | 27.6 | 45 | − 34 | 9 | 4 | 5 | 5 |
| | | Upschört | 9 | 0.4 | . | 0.5 | 1.6 | 9.6 | 0.4 | 0.0 | 0.1 | . | 0.2 | . | . | . | . | . | . | . | . | . | 0.0 | . | . | . | . | . | . | 0.0 | 1.6 | 1.8 | 0.3 | 0.3 | 16.8 | 30 | − 39 | 11 | 4 | 9 | 22 |
| | | Wilhelmshaven | 4 | 0.6 | . | 0.3 | 1.1 | 10.8 | 1.3 | 0.1 | 0.0 | . | . | . | . | . | . | . | . | . | 0.0 | . | 0.0 | 0.0 | 0.0 | 0.0 | . | . | . | 0.0 | 2.1 | 8.4 | 0.0 | 2.0 | 26.7 | 56 | − 21 | 9 | 6 | 5 | 4 |
| | | Dykhausen | 1 | 1.0 | . | 1.8 | . | 10.0 | . | . | 0.1 | . | . | . | . | . | . | . | . | . | . | . | . | . | . | . | . | . | . | . | 12.0 | | | 0.9 | 25.8 | 50 | − 26 | 9 | 6 | 6 | 5 |
| | | Minsen | 2 | 0.4 | . | 0.5 | 2.7 | 8.9 | . | 0.9 | 0.2 | . | . | . | . | . | . | . | . | . | . | . | . | . | . | . | . | . | . | 0.1 | 2.2 | 5.8 | 0.2 | 0.7 | 22.6 | 49 | − 24 | 11 | 4 | 7 | 10 |
| | | Wangerooge | 2 | 1.3 | . | 0.1 | 1.9 | 7.9 | 0.7 | 0.4 | 0.2 | 0.0 | . | . | . | . | . | . | . | . | 0.0 | 0.0 | 0.0 | 0.0 | 0.0 | . | . | . | 0.0 | 0.0 | 2.3 | 5.6 | . | 0.9 | 21.3 | 43 | − 28 | 10 | 5 | 6 | 6 |
| | | Esens | 3 | 0.2 | 0.2 | . | 4.4 | 8.0 | 2.1 | 0.0 | . | 0.4 | 0.7 | . | . | . | . | . | . | . | . | 0.0 | 0.0 | . | . | . | . | . | . | 0.5 | 3.8 | 8.0 | . | 2.5 | 30.8 | 58 | − 22 | 11 | 6 | 7 | 26 |
| | | Negenmerten | 6 | 0.6 | . | 0.6 | 3.1 | 10.2 | 1.0 | 1.0 | 0.6 | . | 2.9 | . | . | . | . | . | . | . | . | . | . | 0.1 | . | . | . | . | 1.0 | 4.5 | 7.5 | 1.6 | 1.3 | 36.0 | | | 14 | 10 | 10 | 26 |
| | | Greetsiel | 1 | 0.2 | 0.0 | 0.0 | 3.9 | 9.9 | 0.4 | 1.3 | 3.1 | 1.9 | . | . | 0.1 | . | . | . | . | . | . | . | . | . | . | . | . | 0.5 | 0.0 | 3.6 | 2.1 | 0.2 | 0.4 | 27.6 | | | 13 | 7 | 8 | 3 |
| | | Theene | 1 | 1.7 | 0.1 | 0.3 | 2.1 | 6.4 | 0.3 | 0.7 | 0.1 | . | 0.8 | . | . | . | . | . | . | . | . | . | 0.0 | . | . | . | . | . | . | 0.2 | 1.8 | 2.8 | . | 0.6 | 17.9 | | | 13 | 5 | 10 | 10 |
| | | Aurich | 5 | . | 0.6 | 0.7 | 0.7 | 12.0 | 1.1 | 1.0 | 2.2 | 0.2 | 0.6 | . | . | . | . | . | . | . | . | . | . | . | . | . | . | . | . | 1.2 | 7.2 | 4.3 | 1.3 | 0.3 | 33.4 | | | 14 | 8 | 10 | 26 |
| **Ems** | | | | | | | | | | | | | | | | | | | | | | | | | | | | | | | | | | | | | | | | |
| Quelle bis Mündung | Quelle bis Aa | Hövelriege | 107 | 3.1 | . | 7.2 | 1.1 | . | . | . | . | . | 0.6 | 0.7 | . | . | . | . | . | . | . | . | . | . | . | . | . | . | 6.2 | 0.7 | 7.6 | 4.8 | . | 9.8 | 2.2 | 44.0 | 63 | − 26 | 11 | 8 | 7 | 22 |
| | | Rheda | 71 | 2.9 | 0.5 | 4.9 | 0.8 | 2.8 | . | . | . | . | 1.0 | . | . | . | . | . | . | . | . | . | . | . | . | . | . | . | 3.9 | 4.0 | 4.2 | 3.2 | 2.9 | 2.5 | 1.2 | 34.8 | 55 | − 29 | 13 | 11 | 7 | 9 |
| | | Senne II (Bielefelder | 126 | 2.6 | 1.4 | 6.8 | 1.1 | 6.3 | 1.5 | . | . | . | 0.3 | 0.6 | . | . | . | . | . | . | . | . | . | . | . | . | . | . | 2.9 | 0.1 | 4.5 | 3.2 | 3.3 | 5.0 | 1.8 | 41.4 | 53 | − 37 | 15 | 12 | 8 | 9 |
| | | Heerde . . . [Pumpst.) | 66 | 1.1 | 2.3 | 1.6 | 0.8 | 1.9 | 0.6 | . | . | . | . | . | . | 1.2 | . | . | . | . | . | . | 0.0 | . | . | . | . | . | 1.7 | 0.6 | 2.9 | 1.3 | 3.6 | 2.9 | 0.9 | 23.4 | 40 | − 35 | 14 | 10 | 8 | 6 |
| | | Ostenfelde | 80 | 2.2 | 0.0 | 5.4 | 2.0 | . | . | . | . | . | 3.1 | . | . | . | . | . | . | . | . | . | . | . | . | . | . | . | 2.0 | 2.7 | 3.2 | 3.1 | 0.9 | 3.9 | 2.0 | 30.5 | | | 11 | 10 | 7 | 22 |
| | | Hesseln | 115 | 2.3 | 1.3 | 5.2 | 1.0 | 5.6 | 2.4 | 0.1 | 0.1 | 0.1 | . | . | 0.2 | . | . | . | . | . | . | . | 0.0 | . | . | . | . | . | 0.4 | 0.8 | 1.0 | 1.9 | 2.4 | 4.0 | 1.0 | 29.8 | 41 | − 43 | 17 | 11 | 11 | 12 |
| | | Iburg | 122 | 2.2 | 0.5 | 5.6 | 1.2 | 9.2 | 2.7 | . | . | . | . | . | 0.3 | . | . | . | . | . | . | . | . | . | . | . | . | . | 2.3 | 1.1 | 1.1 | 3.3 | 3.0 | 4.2 | 1.0 | 37.9 | 51 | − 37 | 14 | 12 | 10 | 27 |
| | | Ostbevern | 53 | | 4.6 | | 1.4 | 3.7 | . | . | . | . | . | 0.0 | . | . | . | . | . | . | . | . | . | . | . | . | . | . | 0.8 | 3.5 | 9.9 | . | 2.1 | . | . | 26.0 | 43 | − 34 | 9 | 7 | 4 | 7 |
| | | Rinkerode | 62 | 4.0 | 0.2 | 2.0 | 2.0 | 4.5 | 2.1 | . | . | . | 2.7 | . | . | . | . | . | . | . | . | . | . | . | . | . | . | . | 5.2 | 5.8 | 4.1 | 6.5 | . | 3.7 | 1.0 | 43.8 | 70 | − 19 | 13 | 12 | 7 | 22 |
| | | Altenberge | 105 | 1.3 | 0.9 | 1.3 | 0.1 | 6.5 | 0.2 | . | . | 1.0 | 0.7 | . | 0.0 | 0.2 | . | . | . | . | . | . | 0.0 | . | . | . | 0.4 | 4.8 | 0.6 | 3.7 | 3.0 | 3.5 | 2.6 | 1.9 | 32.7 | 58 | − 24 | 17 | 10 | 10 | 13 |
| | | Münster (Schlageterstr.) | 63 | 5.1 | 0.8 | 13.0 | 0.9 | 5.9 | 2.1 | . | . | 0.7 | 1.7 | . | 0.3 | . | . | . | . | . | . | . | . | . | . | . | . | 5.6 | 2.5 | 4.7 | 3.1 | 4.2 | 1.9 | 0.7 | 53.2 | 80 | − 13 | 16 | 11 | 10 | 22 |
| | | Rheine (Flugh.) | 40 | 0.7 | 0.8 | 1.0 | 0.7 | 7.2 | 1.9 | . | 0.0 | 0.8 | 1.7 | . | . | 0.1 | . | . | . | . | . | 0.0 | 0.2 | . | . | . | 0.6 | 4.4 | 2.9 | 4.8 | 3.0 | 3.5 | 2.4 | 1.0 | 37.7 | 62 | − 23 | 18 | 11 | 12 | 23 |
| | Aa | Ibbenbüren | 70 | 2.0 | 1.0 | 2.7 | 2.3 | 9.9 | 0.4 | . | . | . | 0.3 | . | . | . | . | . | . | . | . | . | . | . | . | . | . | . | 3.0 | 0.3 | 2.0 | 1.7 | 3.2 | 3.3 | 0.9 | 36.0 | 54 | − 31 | 11 | 8 | 6 | 7 |
| | | Settrup | 34 | . | 0.3 | 0.5 | . | 7.5 | 0.5 | . | . | 0.3 | 0.5 | . | . | . | . | . | . | . | . | 0.0 | . | . | . | . | . | 2.5 | 0.9 | 2.4 | 3.3 | 4.5 | 5.8 | 6.2 | 35.2 | 60 | − 23 | 13 | 7 | 9 | 23 |
| | E. | Lingen | 23 | 0.8 | 0.4 | 2.6 | 0.7 | 8.3 | 0.6 | . | . | 1.8 | 1.2 | . | . | 0.1 | . | . | . | . | . | 0.0 | 0.0 | . | . | . | 0.1 | 4.5 | 1.2 | 2.9 | 3.2 | 3.6 | 4.9 | 3.0 | 38.7 | 65 | − 21 | 17 | 11 | 11 | 23 |
| | Hase | Osnabrück-Düstrup | 69 | 4.2 | 1.6 | 3.6 | 1.6 | 4.2 | 3.9 | . | . | . | 0.0 | . | 0.2 | . | . | . | . | . | . | . | 0.0 | . | . | . | . | 1.3 | 0.2 | 1.1 | 2.4 | 3.4 | 5.6 | 1.0 | 34.3 | 50 | − 34 | 14 | 12 | 8 | 7 |
| | | Bramsche | 48 | 0.8 | 0.5 | 3.9 | 0.7 | 8.2 | 0.8 | . | . | 0.2 | 0.4 | . | . | . | . | . | . | . | . | . | 0.0 | . | . | . | . | 3.3 | 1.5 | 1.9 | 2.0 | 5.2 | 4.4 | 1.8 | 35.6 | 56 | − 28 | 15 | 9 | 9 | 22 |
| | | Bersenbrück | 34 | 0.5 | 2.6 | 0.7 | 0.3 | 7.3 | 1.8 | . | . | . | 0.6 | . | . | . | . | . | . | . | . | . | . | . | . | . | . | 0.9 | 2.9 | 2.1 | 2.5 | 2.9 | 1.1 | 1.7 | 27.9 | 45 | − 34 | 14 | 9 | 8 | 7 |
| | | Vechta (Stadt) | 37 | 2.8 | 0.1 | 1.6 | 3.6 | 5.5 | 0.9 | . | . | . | . | . | . | . | . | . | . | . | . | . | 0.0 | . | . | . | . | 0.8 | 0.1 | 1.1 | 0.6 | 4.8 | 1.2 | 0.6 | 23.7 | 44 | − 31 | 13 | 7 | 7 | 7 |
| | | Quakenbrück | 23 | 1.3 | 0.9 | 2.3 | 1.0 | 4.5 | 1.6 | . | . | . | 0.5 | 0.0 | . | . | . | . | . | . | . | 0.0 | 0.0 | 0.0 | . | . | . | 2.6 | 1.5 | 1.8 | 1.6 | 1.1 | 2.1 | 1.7 | 24.5 | 46 | − 29 | 14 | 12 | 9 | 10 |
| | | Klein-Mimmelage | 26 | . | . | 3.2 | 1.3 | 7.1 | 1.3 | . | . | . | 0.8 | . | . | . | . | . | . | . | . | . | . | . | . | . | . | 2.6 | . | 1.7 | 1.9 | 1.8 | 2.8 | 3.9 | 28.4 | | | 11 | 10 | 5 | 7 |
| | | Haselünne | 20 | 1.6 | 0.1 | 3.4 | 0.6 | 10.2 | 1.5 | . | . | 0.5 | 2.0 | . | . | . | . | . | . | . | . | . | . | . | . | . | . | 2.1 | 1.2 | 1.2 | 3.9 | 1.8 | 0.4 | 2.2 | 32.7 | 49 | − 34 | 15 | 11 | 8 | 23 |
| | | Bockholte | 36 | 0.7 | 0.0 | 3.0 | 1.6 | 8.5 | 0.3 | . | . | 0.8 | 0.6 | . | . | . | . | . | . | . | . | . | . | . | . | . | . | 1.0 | 0.4 | . | 1.2 | 3.1 | 0.4 | 0.8 | 22.4 | 37 | − 37 | 13 | 6 | 6 | 23 |
| | Hase bis Leda | Sögel | 35 | *0.5* | *0.2* | *2.8* | *1.5* | *9.0* | *0.4* | . | . | *1.0* | *0.7* | . | . | . | . | . | . | . | . | . | . | 0.0 | . | . | . | 0.5 | 0.1 | . | . | 1.0 | 5.0 | 1.0 | *23.7* | *40* | − *36* | *13* | 7 | 5 | 31 |
| | | Meppen (Schießplatz) | 25 | 0.4 | 0.8 | 4.0 | 1.2 | 10.8 | 1.0 | . | 0.1 | 2.0 | 1.1 | . | . | . | . | . | . | . | . | 0.0 | 0.0 | . | . | . | . | 4.3 | 3.3 | 2.5 | 2.3 | 2.4 | 0.1 | 1.4 | 37.7 | 70 | − 16 | 16 | 12 | 9 | 23 |
| | | Lathen | 12 | 1.3 | 1.6 | . | 2.2 | 9.1 | 0.2 | . | 1.7 | . | . | . | . | . | . | . | . | . | . | . | . | . | . | . | . | 0.9 | 0.7 | 0.7 | 4.1 | 2.9 | 0.9 | . | 26.3 | 46 | − 31 | 12 | 7 | 8 | 24 |
| | | Surwold | 9 | . | . | 0.4 | 1.2 | 9.1 | 0.4 | 1.2 | . | 0.9 | 0.8 | . | . | . | . | . | . | . | . | . | . | . | 0.0 | 0.0 | . | 1.4 | . | 0.1 | 1.4 | 3.5 | 0.0 | 1.0 | 21.4 | | | 12 | 7 | 6 | 13 |
| | Leda | Westerstede | 5 | 0.8 | . | 1.3 | 1.1 | 12.6 | 0.8 | . | 0.1 | . | 1.2 | . | . | . | . | . | . | . | . | . | 0.0 | 0.0 | . | . | . | . | . | 1.2 | 3.4 | 4.6 | 1.3 | 0.7 | 28.1 | 50 | − 28 | 12 | 8 | 8 | 22 |
| | | Cloppenburg | 38 | 0.7 | . | 2.8 | 3.9 | 4.5 | 0.9 | . | . | . | 0.8 | . | . | . | . | . | . | . | . | . | . | . | . | . | . | 1.2 | 0.2 | 1.2 | 3.2 | . | 4.4 | 1.1 | 24.9 | 43 | − 33 | 12 | 8 | 8 | 22 |
| | | Friesoythe | 9 | 0.4 | . | . | 2.6 | 9.2 | . | . | . | . | 1.6 | . | . | . | . | . | . | . | . | . | . | . | . | . | . | . | 0.9 | 0.3 | 4.1 | 2.1 | 0.6 | 0.5 | 22.3 | 43 | − 29 | 10 | 5 | 7 | 22 |
| | | Leer | 4 | 0.5 | 0.0 | 0.8 | 1.6 | 9.0 | 0.2 | 1.2 | 0.4 | 0.3 | 1.0 | . | . | . | . | . | . | . | . | . | 0.0 | . | . | . | 0.4 | . | 0.5 | 4.5 | 3.5 | 0.2 | 0.7 | 24.8 | 45 | − 30 | 15 | 6 | 10 | 25 |
| | Ems | Strackholt | 8 | 0.2 | . | 0.2 | 2.3 | 9.3 | 0.2 | 0.1 | . | . | 0.3 | . | . | . | . | . | . | . | . | . | . | . | . | . | . | . | . | 0.2 | 0.5 | 3.1 | 0.2 | 0.2 | 16.8 | 31 | − 38 | 12 | 3 | 7 | 23 |
| | | Landschaftspolder | 1 | 2.0 | . | 0.5 | 1.5 | 5.4 | 0.1 | . | 0.5 | 0.3 | . | . | . | . | . | . | . | . | . | . | . | . | . | . | . | . | . | . | 0.3 | 1.6 | . | . | 12.2 | 26 | − 35 | 9 | 4 | 4 | 24 |

# Tägliche Niederschlagshöhen in Millimetern, gemessen um 7 Uhr morgens



| Flußgebiet | | Ort | Seehöhe m | 1 | 2 | 3 | 4 | 5 | 6 | 7 | 8 | 9 | 10 | 11 | 12 | 13 | 14 | 15 | 16 | 17 | 18 | 19 | 20 | 21 | 22 | 23 | 24 | 25 | 26 | 27 | 28 | 29 | 30 | 31 | Monatssumme mm | Monatssumme % der Norm. | Abweichung v. d. Norm. | Zahl der Tage mit Niederschl. ≥0.1 | Niederschl. ≥1.0 | * ≥0.1 | ⊠ |
|---|---|---|---|---|---|---|---|---|---|---|---|---|---|---|---|---|---|---|---|---|---|---|---|---|---|---|---|---|---|---|---|---|---|---|---|---|---|---|---|
| **Von der Ems bis zum Rhein** | | | | | | | | | | | | | | | | | | | | | | | | | | | | | | | | | | | | | | | | |
| Nordsee | Vechta | Burgsteinfurt | 62 | 1.5 | 0.3 | 1.7 | 1.5 | 6.3 | 0.5 | 0.0 | . | 0.4 | 2.0 | . | . | 0.0 | . | . | . | . | . | . | 0.1 | . | . | . | 0.7 | 5.7 | 1.3 | 4.9 | 3.7 | 2.0 | 3.1 | 2.8 | 38.5 | 62 | − 24 | 17 | 12 | 11 | 23 |
| | | Schüttorf | 36 | 0.4 | . | 2.1 | 0.4 | 6.7 | . | . | 0.9 | 1.3 | 0.4 | . | . | . | . | . | . | . | . | . | . | . | . | . | 0.3 | 3.9 | 1.4 | 2.0 | 3.3 | 3.1 | 2.0 | 1.8 | 30.0 | 46 | − 35 | 15 | 10 | 11 | 24 |
| | | Nordhorn | 22 | 0.3 | 0.5 | 1.9 | 0.9 | 6.9 | 0.2 | . | 2.0 | 2.1 | 1.7 | . | . | . | . | . | . | . | . | . | 0.0 | . | . | . | 1.2 | 6.2 | 4.0 | 4.0 | 4.6 | 2.8 | 4.2 | 5.9 | 49.4 | 89 | − 6 | 17 | 13 | 12 | 24 |
| | | Gronau | 37 | 0.0 | 0.0 | 0.3 | 0.0 | 11.5 | 0.0 | . | 1.2 | 5.3 | 0.2 | . | . | . | . | . | . | . | . | . | 0.0 | . | . | . | 0.8 | . | 4.8 | 0.0 | 3.8 | 0.0 | 7.8 | 6.2 | 51.9 | 84 | − 10 | 10 | 7 | 8 | 24 |
| | | Scheerhorn | 15 | 0.6 | . | 3.1 | 2.3 | 6.8 | 0.6 | . | 1.5 | 3.2 | 0.0 | . | . | . | . | . | . | . | . | . | . | . | . | . | . | 3.1 | . | 1.8 | 3.3 | 1.7 | 2.8 | 2.5 | 33.3 | | | 13 | 11 | 7 | 23 |
| | | Laar | 10 | 0.3 | 0.1 | 3.2 | 1.3 | 9.6 | . | 0.2 | 2.5 | 2.5 | 0.2 | . | . | . | . | . | . | . | . | . | . | . | . | . | 2.3 | 2.2 | 2.1 | 2.3 | 2.2 | 3.2 | 2.7 | 36.9 | 77 | − 11 | 16 | 12 | 10 | 24 |
| | Vechta bis Issel | Ahaus | 51 | 1.2 | 3.2 | 2.0 | 1.8 | 7.9 | 0.0 | . | 2.3 | 1.8 | 1.7 | . | . | . | . | . | . | . | . | . | . | . | . | . | 1.1 | 7.9 | 5.8 | 3.9 | 3.3 | 4.1 | 2.6 | 2.1 | 52.7 | 84 | − 10 | 16 | 16 | 11 | 24 |
| | | Billerbeck | 114 | 1.8 | 2.3 | 3.1 | 0.9 | 8.4 | . | . | . | 0.6 | 2.6 | . | 0.6 | . | . | . | . | . | . | . | . | . | . | . | 2.2 | 7.0 | 1.4 | 6.4 | 1.6 | 3.0 | 3.6 | 1.9 | 47.4 | 69 | − 21 | 16 | 13 | 11 | 21 |
| | | Wennewick | 29 | . | . | . | 1.9 | 3.6 | 6.5 | . | 3.0 | 1.4 | 4.0 | . | . | . | . | . | . | . | . | . | . | . | . | . | 2.8 | 7.0 | 0.5 | 1.7 | 3.5 | 3.6 | 2.5 | 2.2 | 44.2 | 73 | − 16 | 14 | 13 | 11 | 24 |
| | Issel | Raesfeld | 60 | . | 3.0 | 2.3 | 0.4 | 12.0 | . | . | . | 3.0 | 1.6 | . | 0.1 | . | . | . | . | . | . | . | 0.1 | . | . | . | 3.2 | 10.1 | 2.0 | 1.7 | 3.2 | 11.9 | 1.4 | 2.8 | 58.8 | 89 | − 7 | 16 | 13 | 12 | 24 |
| | | Borken | 50 | 2.4 | 1.3 | 1.5 | 0.3 | 10.6 | 0.2 | . | 0.5 | 2.6 | 3.8 | . | . | . | 0.1 | . | 0.1 | . | . | . | . | . | . | . | 2.9 | 9.6 | 1.6 | 3.0 | 2.1 | 7.6 | 1.2 | 1.9 | 53.2 | 79 | − 14 | 18 | 14 | 12 | 24 |
| | | Bocholt | 30 | 2.7 | 0.6 | 2.4 | . | 11.6 | 0.1 | . | 0.2 | 2.3 | 1.3 | . | . | . | . | 0.1 | . | . | . | . | . | . | . | . | 4.3 | 8.9 | 0.6 | 1.9 | 4.0 | 7.7 | 0.9 | 2.5 | 52.1 | 88 | − 7 | 17 | 11 | 13 | 24 |
| **Rhein** | | | | | | | | | | | | | | | | | | | | | | | | | | | | | | | | | | | | | | | | |
| Bodensee bis Basel | Bodensee | Balderschwang | 1044 | 16.0 | 1.0 | . | . | . | . | 3.2 | 0.6 | 0.3 | 0.0 | 0.0 | 0.0 | 0.6 | . | 0.4 | 0.0 | . | . | 0.0 | 6.1 | . | . | 0.1 | 7.5 | 36.9 | 25.3 | 32.1 | 5.8 | 7.7 | 18.8 | 10.0 | 172.4 | 96 | − 7 | 17 | 12 | 16 | 31 |
| | | Scheidegg | 830 | . | 1.0 | . | . | . | . | 9.3 | 0.4 | . | . | . | 0.9 | . | . | . | . | . | . | . | 8.0 | . | . | . | 0.2 | 37.4 | 0.8 | 32.6 | 5.0 | 2.9 | 9.5 | 11.4 | 119.4 | 108 | + 9 | 13 | 9 | 13 | 31 |
| | | Lindau i. B. | 401 | 6.0 | 0.0 | . | . | . | 0.7 | 6.6 | 0.3 | . | . | 0.5 | 0.0 | . | . | . | . | . | . | . | 7.2 | . | 0.0 | . | 6.0 | 21.9 | 3.6 | 14.0 | 4.7 | 0.2 | 19.7 | 3.9 | 95.3 | 138 | + 26 | 14 | 10 | 13 | 31 |
| | Argen | Wengen | 800 | 10.2 | 0.6 | . | . | . | 1.8 | 4.5 | 0.5 | 0.1 | . | 0.5 | 0.4 | 0.3 | . | . | . | . | 0.5 | 7.2 | . | . | . | 0.5 | 40.5 | 32.2 | | 15.3 | 11.7 | 17.4 | 10.8 | 165.8 | 119 | + 27 | 19 | 12 | 19 | 31 |
| | | Röthenbach | 705 | 8.4 | 0.7 | . | . | . | 1.0 | 9.5 | 0.1 | . | . | . | 0.7 | . | . | . | . | . | . | . | 8.1 | . | . | . | 6.9 | 34.6 | 7.6 | 14.3 | 3.4 | 6.0 | 16.8 | 3.7 | 121.8 | 113 | + 14 | 15 | 12 | 15 | 31 |
| | | Sibratshofen | 785 | *8.0* | *1.7* | . | . | . | 0.5 | 6.9 | 1.1 | . | . | . | 1.4 | 1.5 | . | . | . | . | . | . | 7.5 | . | . | . | 9.2 | 32.5 | 15.9 | 14.5 | 5.4 | 9.1 | 13.5 | 11.1 | 139.8 | 130 | + 32 | 16 | 15 | 16 | 31 |
| | | Wangen (Realschule) | 560 | 5.1 | . | . | . | . | 6.0 | 4.4 | . | . | . | . | . | . | . | 0.0 | . | . | . | . | 7.0 | . | . | . | 13.0 | 25.3 | 20.7 | 12.5 | 7.0 | 4.5 | 17.5 | 7.0 | 130.0 | 141 | + 38 | 12 | 12 | 11 | 31 |
| | | Überruh | 830 | 2.6 | . | . | . | . | 2.0 | 2.6 | 0.3 | 0.1 | . | 0.9 | 0.6 | 0.3 | . | . | . | . | . | . | 8.5 | 3.0 | . | . | 7.3 | 37.3 | 7.3 | 16.0 | 7.6 | 6.5 | 16.1 | 7.6 | 126.6 | 113 | + 15 | 18 | 13 | 18 | 31 |
| | | Grünbühl | 660 | 3.9 | 0.7 | . | . | . | 5.5 | 5.8 | . | . | . | . | 1.6 | . | . | . | . | . | . | . | 6.6 | . | . | . | 8.0 | 22.6 | 4.6 | 7.6 | 5.6 | 4.7 | 14.1 | 4.1 | 95.4 | | | 14 | 13 | 14 | 31 |
| | | Doberatsweiler | 503 | 4.0 | . | . | . | . | . | 8.0 | 0.0 | . | . | 0.3 | 0.4 | 0.2 | . | . | . | . | . | . | 6.1 | . | 0.0 | . | 9.8 | 17.3 | 2.9 | 14.8 | 5.9 | 4.5 | 14.8 | 4.5 | 93.5 | | | 14 | 11 | 14 | 31 |
| | Schussen | Schussenried | 570 | 3.9 | 0.6 | . | . | . | 10.0 | 6.5 | 0.3 | . | . | 1.3 | 1.8 | 0.3 | . | . | 0.1 | 0.2 | . | . | 3.7 | . | . | . | 6.0 | 15.3 | 6.5 | 2.4 | 3.0 | 1.7 | 3.1 | 1.5 | 68.2 | 158 | + 25 | 19 | 14 | 18 | 31 |
| | | Waldsee | 599 | 4.1 | 0.8 | . | . | . | 11.8 | 10.9 | . | . | . | 1.8 | 2.3 | 0.6 | . | . | . | . | . | . | 6.1 | . | . | . | 9.5 | 14.0 | 4.0 | 5.0 | 2.8 | 1.2 | 2.2 | 3.0 | 80.1 | | | 16 | 14 | 15 | 31 |
| | | Ravensburg | 462 | 4.5 | . | . | . | . | 12.0 | 9.6 | . | . | . | 0.8 | . | . | . | . | . | 0.0 | . | . | 6.0 | . | . | . | 6.8 | 23.2 | 7.9 | 6.2 | 5.6 | 2.8 | 7.9 | 1.9 | 95.2 | 170 | + 39 | 13 | 12 | 12 | 31 |
| | Schussen bis Aach | Wilhelmsdorf | 618 | 1.0 | 2.6 | . | . | . | 20.5 | 6.8 | . | . | . | 1.0 | 0.4 | . | . | . | . | . | . | 3.9 | . | . | . | 5.4 | 8.4 | 5.5 | 3.1 | 3.0 | 3.1 | 1.6 | 2.0 | 68.3 | 131 | + 16 | 15 | 14 | 14 | 31 |
| | | Immenstaad | 415 | *3.0* | . | . | . | . | 9.0 | 5.3 | . | . | . | . | 0.7 | 0.4 | 0.1 | . | . | . | . | . | 4.8 | . | 0.1 | 0.1 | 10.5 | 8.2 | 4.4 | 10.0 | 4.1 | 6.2 | 3.0 | 3.1 | 73.0 | 174 | + 31 | 17 | 12 | 16 | 31 |
| | | Sohl | 680 | 2.9 | . | . | . | . | 17.6 | 3.9 | . | . | . | 0.9 | . | . | . | . | . | . | . | . | 2.8 | . | . | . | 7.2 | 9.5 | 3.1 | *5.0* | *2.0* | 3.7 | 4.1 | 6.2 | 68.9 | | | 13 | 12 | 13 | 31 |
| | | Hattenweiler | 680 | 1.3 | 0.0 | . | . | . | 17.4 | 4.8 | . | . | . | 0.7 | 0.5 | 0.0 | . | . | . | . | . | . | 3.4 | . | . | . | 6.0 | 13.8 | 3.6 | 3.9 | 2.7 | 3.0 | 2.4 | 2.7 | 66.2 | | | 14 | 12 | 14 | 31 |
| | | Heiligenberg | 740 | 5.2 | . | . | . | . | 14.5 | 8.0 | 0.3 | . | . | 1.2 | 1.0 | 0.3 | . | 0.2 | . | . | . | . | 3.9 | . | . | . | 8.0 | 18.4 | 5.5 | 10.4 | 3.5 | 3.9 | 5.0 | 2.5 | 90.8 | 186 | + 42 | 17 | 14 | 17 | 31 |
| | | Rorgenwies | 673 | 1.4 | . | . | . | . | 7.8 | 4.3 | . | . | 0.0 | 0.4 | 0.5 | 0.0 | . | 0.0 | . | 0.0 | . | . | 1.4 | 0.0 | . | . | 5.4 | 10.8 | 5.8 | 4.2 | 2.6 | 5.3 | 5.5 | 3.3 | 58.7 | | | 14 | 12 | 14 | 31 |
| | Aach | Aach | 520 | . | . | . | . | . | 9.8 | 2.7 | 0.2 | 0.3 | . | . | . | . | . | . | . | . | . | . | 1.8 | . | . | . | 5.2 | 8.6 | 4.6 | 5.6 | 1.6 | 4.0 | 4.8 | 4.4 | 53.6 | 159 | + 20 | 13 | 11 | 13 | 31 |
| | | Rielasingen | 425 | 1.6 | 0.1 | . | . | . | 11.6 | 8.8 | 0.1 | . | 0.1 | . | . | . | . | . | . | . | . | . | 2.8 | . | . | . | 7.5 | 17.2 | 1.5 | 6.5 | 4.6 | 4.5 | 5.2 | 4.8 | 76.9 | 175 | + 33 | 15 | 12 | 13 | 31 |
| | Flh. | Altenburg | 400 | 1.4 | . | . | . | . | 13.9 | 7.3 | . | . | 0.0 | . | 0.7 | 0.0 | . | . | . | . | . | . | 2.2 | . | . | . | 7.5 | 32.1 | 5.3 | 3.5 | 6.4 | 6.3 | 5.1 | 6.7 | 98.4 | | | 13 | 12 | 13 | 31 |
| | Wutach | Feldberg (Schwarzw.) | 1492 | 1.2 | 0.2 | . | . | . | 16.7 | 4.5 | 0.4 | . | . | 1.9 | 0.5 | 0.2 | . | 0.1 | . | . | . | 0.0 | 1.3 | 0.0 | . | . | 3.1 | 32.9 | 38.7 | 28.3 | 0.9 | 11.4 | 14.4 | 9.8 | 166.5 | 113 | + 19 | 18 | 12 | 18 | 31 |
| | | Titisee | 857 | 1.8 | . | . | . | . | 15.0 | 2.4 | . | . | . | 0.2 | 0.3 | . | . | . | . | . | . | . | 1.4 | . | . | . | *5.0* | 16.6 | 21.3 | 18.1 | | 10.2 | 16.0 | 9.9 | 118.2 | 133 | + 29 | 14 | 12 | 14 | 31 |
| | | Birkendorf | 762 | 0.0 | . | . | . | . | 16.6 | 4.2 | . | . | . | . | . | . | . | 0.2 | 0.1 | . | . | . | 0.9 | . | . | . | 7.9 | 25.5 | 13.8 | 7.1 | 3.9 | 6.6 | 5.7 | 11.4 | 103.9 | 120 | + 17 | 13 | 10 | 11 | 31 |
| | | Schluchsee | 932 | 0.3 | . | . | . | . | 19.0 | 2.5 | 0.3 | . | . | 0.3 | 0.1 | . | . | . | . | . | . | . | 0.5 | . | . | . | 15.6 | 13.2 | 15.2 | 16.1 | 9.5 | 12.5 | 7.7 | 6.0 | 118.8 | | | 15 | 10 | 15 | 31 |
| | | Bannholz | 735 | 0.6 | . | . | . | . | 17.6 | 0.7 | . | . | . | . | . | . | . | . | . | . | . | . | 1.0 | . | . | . | 11.8 | 24.8 | 28.7 | 11.2 | 4.8 | 15.8 | 9.1 | 12.2 | 138.3 | | | 12 | 10 | 12 | 31 |
| | Flh. | Waldshut | 340 | 1.1 | . | . | . | . | 10.1 | 5.2 | . | . | . | . | . | . | . | . | . | . | . | . | 0.9 | . | . | . | 8.8 | 32.1 | 17.0 | 9.0 | 3.2 | 5.9 | 7.9 | 9.8 | 111.0 | | | 12 | 11 | 12 | 31 |
| | Alb | Bernau-Kaisershaus | 920 | 1.9 | . | . | . | . | 13.5 | 3.0 | . | . | . | . | 2.4 | 0.2 | . | . | . | . | . | . | 1.0 | . | . | . | 8.5 | 17.2 | 10.0 | 7.0 | 4.6 | 12.9 | 10.1 | 11.8 | 105.0 | 91 | − 10 | 14 | 13 | 14 | 31 |
| | | St. Blasien | 785 | 0.3 | . | . | . | . | 6.3 | 0.3 | . | . | . | . | 0.1 | . | . | . | . | . | . | . | 0.4 | . | . | . | 9.8 | 16.8 | 38.5 | 11.4 | 3.5 | 9.3 | 13.7 | 13.8 | 124.2 | 104 | + 5 | 13 | 9 | 13 | 31 |
| | Rhein | Segeten | 880 | 0.7 | . | . | . | . | 12.5 | 7.5 | . | . | . | . | 0.4 | 0.2 | . | . | . | . | . | . | 1.5 | . | . | . | 18.7 | 68.1 | 40.8 | 25.8 | 2.4 | 15.1 | 14.0 | 22.7 | 230.4 | 247 | +137 | 14 | 11 | 14 | 31 |
| | | Säckingen | 295 | 1.5 | . | . | . | 0.9 | 3.6 | 2.8 | . | . | . | . | 1.8 | 0.0 | . | . | . | . | . | . | 3.2 | . | . | . | 4.1 | 13.2 | 2.8 | 13.4 | 8.2 | 2.4 | 3.6 | 9.7 | 71.2 | | | 14 | 13 | 13 | 31 |
| | | Todtmoos | 799 | 0.0 | . | . | . | . | 18.6 | 7.3 | . | . | . | . | . | . | . | 0.1 | . | 0.0 | . | . | 1.6 | . | . | . | 17.9 | 39.3 | 40.4 | 29.1 | 11.9 | 30.3 | 15.2 | 15.6 | 227.3 | 141 | + 66 | 12 | 11 | 12 | 31 |
| | Basel bis Neckar | Belchenhaus | 1360 | . | . | . | . | . | 13.6 | 2.3 | . | . | . | . | . | . | . | . | . | . | . | . | 0.8 | . | . | . | 10.0 | 24.5 | 18.6 | 8.4 | 0.0 | 2.4 | 6.2 | 5.6 | 92.4 | | | 10 | 9 | 10 | 31 |
| | Wiese | Präg | 700 | 0.9 | . | . | . | . | 44.2 | 4.5 | . | . | . | 0.0 | 0.2 | . | 0.0 | . | . | . | . | . | 1.3 | 0.0 | . | . | 13.3 | 37.2 | 20.1 | 14.8 | 0.2 | 28.3 | 17.0 | 11.1 | 193.1 | | | 13 | 10 | 13 | 31 |
| | | Schweigmatt | 725 | 0.5 | . | . | . | . | 18.1 | 6.7 | . | . | . | . | 0.1 | 0.1 | . | . | . | . | . | . | 2.4 | . | . | . | 9.2 | 39.7 | 18.6 | 16.1 | 3.2 | 9.3 | 19.4 | 13.3 | 156.7 | 176 | + 68 | 14 | 11 | 14 | 31 |
| | | Lörrach | 295 | . | . | . | . | . | 18.2 | 3.9 | . | . | . | . | . | . | . | . | . | . | . | . | 1.8 | . | . | . | 5.0 | 13.2 | 7.2 | 3.1 | 4.2 | 1.1 | 6.3 | 3.7 | 67.7 | | | 11 | 11 | 10 | 25 |

# Januar — Tägliche Niederschlagshöhen in Millimetern, gemessen um 7 Uhr morgens — 1942

| Flußgebiet | | Ort | Seehöhe m | 1 | 2 | 3 | 4 | 5 | 6 | 7 | 8 | 9 | 10 | 11 | 12 | 13 | 14 | 15 | 16 | 17 | 18 | 19 | 20 | 21 | 22 | 23 | 24 | 25 | 26 | 27 | 28 | 29 | 30 | 31 | Monatssumme mm | % der Norm. | Abweichung v. d. Norm. | Zahl der Tage mit Niederschl. ≧0.1 | ≧1.0 | * ≧0.1 | * |
|---|---|---|---|---|---|---|---|---|---|---|---|---|---|---|---|---|---|---|---|---|---|---|---|---|---|---|---|---|---|---|---|---|---|---|---|---|---|---|---|---|
| Basel bis Neckar | Wiese bis Elz | Friedrichsheim | 880 | . | 0.5 | . | . | . | 15.1 | 12.1 | . | . | . | 0.2 | 0.6 | 0.5 | . | . | . | . | . | . | 1.6 | 0.2 | . | . | 8.4 | 29.7 | 20.3 | 15.0 | 2.1 | 9.0 | 21.6 | 5.1 | 142.0 | 116 | + 20 | 16 | 11 | 16 | 31 |
| | | Badenweiler | 449 | 0.1 | . | . | . | . | 12.4 | 12.4 | . | . | . | 0.1 | . | . | . | . | . | . | . | . | 4.8 | . | . | . | 5.8 | 14.0 | 6.2 | . | 1.6 | 1.2 | 14.2 | 10.0 | 82.8 | 160 | + 31 | 12 | 10 | 12 | 31 |
| | | Obermünstertal | 540 | 1.2 | . | . | . | . | 12.3 | 3.9 | . | . | . | . | 0.3 | 0.0 | . | . | . | . | . | . | 2.5 | . | . | . | 7.5 | 7.0 | 9.7 | 7.8 | 0.5 | 3.3 | 7.5 | 3.5 | 67.0 | 93 | − 5 | 13 | 11 | 13 | 31 |
| | | Grezhausen | 202 | 0.3 | . | . | . | . | 4.9 | 5.1 | . | . | . | 0.0 | 0.0 | 0.1 | . | . | . | . | . | . | 2.9 | 0.1 | . | . | 0.2 | 7.3 | 0.9 | 1.7 | . | 9.0 | 5.7 | 3.6 | 41.8 | | | 13 | 8 | 9 | 22 |
| | | Königschaffhausen | 190 | . | 1.8 | . | . | . | 6.5 | 2.4 | . | . | . | 0.3 | 0.3 | 1.9 | . | . | . | . | . | . | 2.0 | . | . | . | 3.3 | 4.3 | 3.6 | 3.2 | . | 3.0 | 1.4 | 2.1 | 36.1 | | | 14 | 12 | 13 | 23 |
| | Elz | Bodenhäusle | 720 | . | . | . | . | 12.0 | 20.0 | 2.0 | . | . | . | 0.5 | 1.8 | . | . | . | . | . | . | . | 5.1 | . | . | . | 8.9 | 25.0 | 23.0 | 7.2 | 3.1 | 13.7 | 7.8 | 7.6 | 137.7 | | | 14 | 13 | 14 | 31 |
| | | Keppenbach | 275 | 3.9 | . | . | . | 0.1 | 8.4 | 9.3 | . | . | . | . | . | . | . | . | . | . | . | . | 2.5 | . | . | . | 13.7 | 7.1 | 7.8 | 5.5 | 1.7 | 2.4 | 7.2 | 3.7 | 73.3 | 122 | + 13 | 13 | 12 | 12 | 26 |
| | | Büchenbach | 450 | 0.0 | . | . | . | . | 22.1 | 8.4 | . | . | . | . | . | . | . | . | . | . | . | . | 2.8 | . | . | . | 9.1 | 10.9 | 8.6 | 9.5 | 2.1 | 3.4 | 9.7 | 8.9 | 95.5 | | | 11 | 11 | 11 | 31 |
| | | St. Wilhelm | 990 | 1.5 | . | . | . | . | 25.5 | 5.5 | . | . | . | 0.5 | 0.9 | . | . | . | . | . | . | . | 2.1 | . | . | . | 7.0 | 31.9 | 18.5 | 18.2 | 2.5 | 14.1 | 18.2 | 15.1 | 161.5 | | | 14 | 12 | 14 | 31 |
| | | St. Peter | 722 | 0.0 | . | . | . | . | 2.5 | 6.1 | . | . | . | . | 1.1 | . | . | . | . | . | . | . | 2.0 | . | . | . | 20.0 | 52.5 | 52.2 | 25.0 | 5.0 | . | 10.0 | 32.2 | 231.2 | 260 | +142 | 11 | 11 | 11 | 31 |
| | | Freiburg (Flughafen) | 247 | 2.5 | . | . | . | . | 7.9 | 6.2 | 0.0 | . | . | 0.0 | 0.0 | 0.2 | . | 0.0 | . | . | . | . | 2.5 | 0.3 | 0.0 | . | 3.6 | 10.8 | 4.8 | 12.2 | 0.2 | 2.5 | 4.3 | 3.2 | 61.2 | 133 | + 15 | 14 | 11 | 13 | 30 |
| | | Nordweil | 210 | 1.5 | . | . | . | . | 14.7 | 0.1 | . | . | . | 0.2 | 0.1 | . | . | . | . | . | . | . | 2.0 | . | . | . | 3.3 | 6.6 | 3.1 | 2.1 | 0.3 | . | 3.2 | 3.6 | 40.8 | | | 13 | 9 | 12 | 27 |
| | Elz, Ehl | Ottenheim | 155 | 3.0 | . | . | . | . | 11.4 | 0.5 | . | . | . | . | . | 0.5 | . | . | . | . | . | . | 1.6 | . | . | . | 2.9 | 11.6 | 1.6 | 2.0 | 0.9 | 4.0 | 1.1 | 3.4 | 44.5 | | | 13 | 10 | 9 | 25 |
| | Kinzig | Schiltach | 330 | 1.0 | . | . | . | 0.2 | 13.2 | 1.0 | . | . | 1.5 | 0.5 | 0.3 | . | . | . | . | . | . | . | 1.8 | 0.2 | . | . | 10.8 | 30.7 | 37.8 | 12.7 | 3.9 | 7.4 | 5.4 | 5.5 | 133.9 | 144 | + 41 | 17 | 13 | 17 | 31 |
| | | Schramberg | 424 | 0.4 | . | . | . | . | 8.0 | 3.5 | . | . | . | 0.4 | . | 0.6 | . | . | . | . | . | . | 1.5 | . | . | . | 8.8 | 25.8 | 39.7 | 8.0 | 2.1 | 8.2 | 2.9 | 7.0 | 116.9 | 130 | + 27 | 14 | 11 | 14 | 31 |
| | | Abrahamsbühl | 620 | 2.8 | . | . | . | . | 14.5 | 3.3 | . | . | . | 2.1 | 0.3 | . | . | . | . | . | . | . | 2.3 | 0.5 | . | . | 8.5 | 28.2 | 45.5 | 10.8 | 3.5 | 13.1 | 7.1 | 4.9 | 147.4 | | | 15 | 13 | 15 | 31 |
| | | Oberwolfach | 285 | 6.8 | 0.1 | . | . | 0.2 | 0.4 | 0.3 | . | . | . | 0.1 | 0.2 | . | . | . | . | . | . | . | 6.0 | . | . | . | 9.5 | 38.7 | 29.0 | 15.9 | 4.2 | 12.0 | 4.0 | 12.0 | 139.4 | | | 16 | 10 | 14 | 31 |
| | | Oberharmersbach | 320 | 4.9 | 0.8 | . | . | . | 15.0 | 1.5 | . | . | . | . | 0.2 | 0.3 | . | . | . | . | . | . | 1.8 | . | . | . | 8.6 | 23.3 | 29.2 | 13.3 | 4.2 | 10.5 | 8.5 | 8.2 | 130.3 | 134 | + 33 | 15 | 12 | 15 | 31 |
| | | Gengenbach | 178 | 0.9 | 0.9 | . | . | 2.1 | 6.4 | . | . | . | . | . | . | . | . | . | . | . | . | . | 0.0 | . | . | . | 15.0 | 20.6 | 9.7 | 4.8 | 2.7 | 6.3 | 5.2 | 5.9 | 80.5 | 129 | + 18 | 12 | 11 | 7 | 30 |
| | | Seelbach | 220 | . | . | . | . | 2.5 | 9.6 | . | . | . | . | . | . | . | . | . | . | . | . | . | 1.5 | . | . | . | 7.6 | 16.1 | 7.9 | 5.2 | 0.8 | 5.8 | 2.4 | 3.8 | 63.2 | 111 | + 6 | 11 | 10 | 10 | 13 |
| | Rhein | Gebirg | 275 | 7.5 | | . | . | 2.7 | 25.0 | . | . | . | . | . | . | . | . | . | . | . | . | . | 0.2 | . | . | . | 6.8 | 11.5 | 15.7 | 7.5 | . | 12.7 | 5.0 | 4.0 | 98.6 | | | 12 | 11 | 11 | 31 |
| | | Löcherberg | 328 | 3.8 | . | . | . | 1.3 | 20.6 | 1.0 | . | . | . | . | . | . | . | . | . | . | . | . | 1.8 | . | . | . | 8.0 | 32.8 | 35.6 | 10.6 | 3.7 | 16.2 | 10.3 | 5.2 | 150.9 | 106 | + 8 | 13 | 13 | 12 | 31 |
| | | Stollhofen | 126 | 3.0 | . | . | . | 1.2 | 20.9 | 2.8 | . | . | . | 0.4 | . | . | . | . | . | . | . | . | 0.9 | . | . | . | 9.8 | 10.5 | 11.4 | 16.1 | 4.1 | 9.9 | 0.0 | 7.6 | 98.6 | | | 13 | 11 | 10 | 31 |
| | | Bühlerhöhe | 760 | 12.7 | 0.6 | . | . | 5.1 | 16.9 | 2.2 | . | . | . | 0.3 | 1.4 | 0.1 | . | . | . | . | . | . | 1.5 | . | . | . | 5.4 | 19.5 | 17.2 | 14.9 | 6.8 | 14.3 | 9.2 | 9.5 | 137.6 | 110 | + 12 | 17 | 14 | 17 | 31 |
| | Murg | Ruhestein | 915 | 9.2 | 1.7 | . | . | 10.7 | 33.1 | 0.5 | . | . | . | 2.7 | 0.6 | 0.6 | . | . | . | . | . | . | 0.3 | . | . | . | 12.8 | 31.3 | 49.3 | 18.2 | 8.0 | 27.7 | 17.9 | 12.3 | 236.7 | 127 | + 50 | 17 | 13 | 17 | 31 |
| | | Baiersbronn | 590 | *5.0* | 0.2 | . | . | 5.7 | *3.0* | 15.6 | . | . | . | | 12.0 | 0.2 | . | . | . | . | . | . | 8.5 | . | . | . | 7.5 | 23.8 | 28.7 | 12.2 | 5.0 | 16.8 | *15.0* | 11.5 | 171.2 | 128 | + 37 | 16 | 14 | 14 | 31 |
| | | Schönmünzach | 480 | 6.7 | 0.3 | 0.2 | . | 7.4 | 16.4 | 3.0 | . | . | 0.2 | 1.3 | 0.3 | 0.2 | . | . | . | . | . | . | 1.9 | . | . | . | 4.5 | 28.4 | 38.2 | 13.4 | 5.7 | 23.2 | 24.5 | 10.5 | 186.3 | 128 | + 41 | 19 | 14 | 19 | 31 |
| | | Unterstmatt | 930 | 10.2 | 0.8 | . | . | 5.9 | 21.6 | 1.0 | . | . | . | 0.5 | 0.4 | 0.2 | . | . | . | . | . | . | 1.8 | . | . | . | 5.9 | 20.2 | 17.3 | 14.4 | 4.2 | 19.0 | 12.8 | 7.8 | 144.0 | 89 | − 18 | 17 | 13 | 17 | 31 |
| | | Langenbrand | 220 | 7.7 | 0.8 | . | 0.0 | 2.9 | 14.0 | 2.2 | . | . | . | 0.2 | 0.1 | 0.0 | 0.0 | . | . | . | . | . | 1.6 | . | . | . | 2.1 | 17.1 | 16.4 | 8.5 | 2.2 | 13.4 | 4.3 | 8.1 | 101.6 | 111 | + 10 | 16 | 13 | 15 | 31 |
| | | Bütthof | 306 | 7.1 | 0.0 | . | . | 7.7 | 27.1 | 3.0 | . | . | . | 0.3 | 0.2 | . | . | . | . | . | . | . | 1.7 | . | . | . | 4.5 | 24.6 | 14.6 | 10.1 | 4.0 | 12.0 | 6.9 | 2.4 | 126.2 | 120 | + 21 | 15 | 13 | 14 | 31 |
| | | Rastatt | 116 | *5.0* | . | . | . | 6.7 | 10.2 | . | . | . | . | 0.7 | 0.5 | . | . | . | . | . | . | . | 1.6 | . | . | . | 10.2 | 8.8 | 7.0 | 2.0 | 3.0 | 3.5 | 2.0 | 3.5 | 65.2 | | | 14 | 13 | 13 | 31 |
| | Ehl | Langmühle | 240 | 0.3 | . | . | . | 7.9 | 10.4 | 0.1 | . | . | 0.1 | 0.7 | . | 0.1 | 0.0 | . | . | . | . | . | 1.6 | . | . | . | 6.5 | 19.4 | 10.7 | 3.1 | 4.1 | 7.6 | 0.7 | 5.7 | 79.0 | | | 16 | 10 | 15 | 31 |
| | Alb | Schielberg | 417 | 4.1 | 0.3 | . | 0.1 | 3.6 | 12.6 | 2.7 | . | . | . | 0.5 | 0.2 | 0.1 | . | . | . | . | . | . | 1.8 | . | . | . | 3.6 | 9.2 | 10.4 | 7.7 | 2.7 | 8.6 | 3.2 | 4.2 | 85.6 | 115 | + 11 | 18 | 13 | 16 | 31 |
| | | Karlsruhe (Flughafen) | 115 | 4.4 | 0.4 | . | . | 1.3 | 10.3 | 0.3 | . | . | 0.1 | 0.2 | 0.1 | 0.2 | 0.0 | . | . | . | . | . | 1.1 | . | . | . | 4.0 | 14.6 | 6.4 | 3.7 | 3.0 | 4.3 | 1.6 | 2.5 | 58.5 | 118 | + 9 | 18 | 12 | 8 | 31 |
| | Alb bis Speyerbach | Bergzabern | 181 | 0.5 | . | . | . | 3.3 | 14.1 | . | . | . | . | 0.3 | 0.1 | 0.0 | . | . | . | . | . | . | 1.1 | . | . | . | 4.2 | 18.0 | 11.4 | 2.2 | 3.6 | 8.7 | 0.3 | 5.7 | 73.5 | | | 14 | 10 | 11 | 29 |
| | | Annweiler | 240 | 0.6 | . | . | . | 3.3 | 11.8 | . | . | . | . | 0.0 | . | . | . | . | . | . | . | . | 1.0 | . | . | . | 5.0 | 18.4 | 12.2 | 2.9 | 4.0 | 7.7 | 0.5 | 4.5 | 71.9 | | | 12 | 10 | 8 | 13 |
| | | Germersheim | 108 | 2.6 | 0.2 | . | . | 1.9 | 8.4 | . | . | . | . | 0.4 | 0.0 | 0.2 | 0.0 | . | . | . | . | . | 0.7 | . | . | . | 4.8 | 14.8 | 4.9 | 2.1 | 3.9 | 4.1 | 0.4 | 5.3 | 54.7 | | | 15 | 10 | 10 | 19 |
| | | Bruchsal | 133 | 3.0 | 2.0 | 1.0 | . | . | 8.1 | 2.1 | . | . | . | 0.8 | 0.4 | . | . | . | . | . | . | . | 4.5 | . | . | . | 5.0 | 11.1 | 4.6 | 3.7 | 1.3 | 4.2 | 1.2 | 5.2 | 58.2 | | | 16 | 14 | 10 | 31 |
| | Speyerbach | Johanniskreuz | 472 | 0.4 | . | . | . | 8.8 | 13.7 | . | . | . | . | 1.5 | . | 1.0 | 0.1 | . | . | . | . | . | 1.2 | . | . | . | 4.6 | 16.0 | 13.2 | 1.5 | 4.5 | 10.0 | 1.0 | 3.1 | 80.6 | 116 | + 11 | 15 | 13 | 13 | 31 |
| | | Hochspeyer | 300 | . | . | . | . | 2.4 | 7.2 | . | . | . | . | 0.8 | . | 0.3 | . | . | . | . | . | . | 0.6 | . | . | . | 4.2 | 11.8 | 7.8 | 0.7 | 3.7 | 5.5 | 0.5 | 2.6 | 48.1 | 104 | + 2 | 13 | 8 | 12 | 31 |
| | | Neustadt (Weinstraße) | 144 | 0.6 | . | . | . | 0.9 | 9.2 | . | . | . | . | 0.2 | . | . | . | . | . | . | . | . | 0.3 | . | . | . | 5.3 | 25.0 | 10.0 | 17.0 | 1.5 | 0.2 | . | 13.2 | 83.4 | 193 | + 40 | 12 | 7 | 9 | 10 |
| | | Rhodt | 250 | 0.4 | . | . | . | 4.0 | 10.4 | . | . | . | . | 0.3 | . | 0.2 | . | . | . | . | . | . | 0.6 | . | . | . | *2.0* | *7.9* | 8.9 | 0.8 | 3.2 | 6.2 | . | 6.1 | 50.9 | | | 13 | 8 | 10 | 26 |
| | | Speyer | 98 | 2.2 | . | . | . | 0.5 | 6.8 | 0.2 | . | . | . | . | . | . | . | . | . | . | . | . | 0.2 | . | . | . | 2.8 | 1.8 | 16.5 | 1.8 | 2.8 | 3.1 | 1.3 | 3.2 | 43.2 | 127 | + 9 | 13 | 10 | 8 | 14 |
| | Ilk | Wiesloch | 135 | 2.5 | . | . | . | 0.9 | 7.6 | 0.2 | . | . | . | . | 0.0 | 0.1 | 0.0 | . | . | . | . | . | 0.1 | . | . | . | 4.0 | 17.6 | 2.4 | 2.3 | 3.9 | 1.4 | 1.7 | 3.0 | 47.7 | | | 14 | 10 | 13 | 12 |
| Neckar | Quelle bis Eyach | Schwenningen | 712 | 3.2 | 0.2 | . | . | . | 7.9 | 4.5 | . | . | . | 0.5 | 1.3 | 0.0 | . | . | . | . | . | . | 1.6 | . | . | . | 2.0 | 11.5 | 20.0 | 3.1 | 2.0 | 7.9 | 0.8 | 4.6 | 71.2 | 120 | + 12 | 16 | 12 | 15 | 31 |
| | | Mariazell | 715 | 1.6 | . | . | . | . | 3.8 | 3.4 | . | . | . | 0.0 | 0.8 | 0.2 | . | . | . | . | . | . | 1.4 | . | . | . | 0.2 | 7.5 | 6.6 | 0.2 | 2.0 | 0.1 | 1.3 | 2.7 | 31.8 | 56 | − 25 | 14 | 9 | 13 | 31 |
| | | Dreifaltigkeitsberg | 985 | 8.6 | 0.5 | . | . | . | 9.9 | 6.9 | . | . | . | 0.2 | 0.5 | 0.0 | . | 0.0 | . | . | . | . | 2.0 | . | . | . | 2.7 | 6.9 | 11.6 | 2.8 | 1.9 | 5.1 | 0.9 | 2.4 | 62.9 | | | 15 | 11 | 5 | 31 |
| | | Rottweil | 618 | 0.0 | . | . | . | . | 8.5 | 3.9 | . | . | . | 0.6 | 0.6 | . | . | . | . | . | . | . | 2.0 | . | . | . | 3.8 | 11.2 | 14.3 | 3.4 | 2.4 | 9.8 | . | 5.0 | 65.7 | 137 | + 18 | 12 | 8 | 7 | 31 |
| | | Oberndorf | 510 | 7.3 | . | . | . | . | 7.0 | 4.3 | . | . | . | 1.4 | . | 2.0 | . | . | . | . | . | . | . | . | . | . | 6.8 | 20.0 | 31.7 | 16.6 | 3.3 | 16.5 | 3.1 | 5.7 | 125.7 | 185 | + 58 | 12 | 12 | 11 | 31 |
| | | Fürnsal | 605 | . | . | . | . | . | 6.2 | 4.1 | . | . | . | 1.1 | . | 2.0 | . | . | . | . | . | . | 2.1 | . | . | . | 8.6 | 28.6 | 24.3 | 6.6 | 5.8 | 11.4 | 3.4 | 4.3 | 109.6 | | | 13 | 13 | 13 | 31 |
| | | Betra | 540 | . | . | . | . | . | 7.2 | 3.5 | . | . | . | 1.4 | 0.9 | . | . | . | . | . | . | . | 2.5 | . | . | . | 2.1 | 18.2 | 18.8 | 5.0 | 4.5 | 5.5 | . | 6.6 | 66.2 | 122 | + 12 | 12 | 11 | 12 | 31 |
| | Eyach | Meßstetten | 910 | 4.8 | . | . | . | . | 16.0 | 6.7 | . | . | . | 0.2 | 1.2 | . | . | . | . | . | . | . | 0.8 | . | . | . | 5.6 | 12.8 | 11.7 | 6.3 | 3.4 | 7.8 | 1.2 | 2.3 | 80.8 | | | 14 | 12 | 14 | 31 |
| | | Dotternhausen | 660 | 3.8 | . | . | . | . | 6.1 | 7.7 | . | . | . | 1.3 | 1.9 | . | . | . | . | . | . | . | 2.8 | . | . | . | 2.8 | 8.9 | 14.1 | 3.8 | 2.5 | 8.6 | 0.7 | 3.3 | 68.3 | | | 14 | 13 | 14 | 31 |
| | | Bickelsberg | 665 | 1.9 | 0.1 | . | . | . | 6.4 | 5.1 | 0.2 | . | . | 1.3 | 2.3 | . | . | . | . | . | . | . | 4.9 | 0.3 | . | . | 4.8 | 14.1 | 19.5 | 6.7 | 2.4 | 10.4 | 0.7 | 0.5 | 86.4 | | | 16 | 12 | 16 | 31 |

# Tägliche Niederschlagshöhen in Millimetern, gemessen um 7 Uhr morgens



| Flußgebiet | | Ort | Seehöhe m | 1 | 2 | 3 | 4 | 5 | 6 | 7 | 8 | 9 | 10 | 11 | 12 | 13 | 14 | 15 | 16 | 17 | 18 | 19 | 20 | 21 | 22 | 23 | 24 | 25 | 26 | 27 | 28 | 29 | 30 | 31 | Monatssumme mm | % der Norm. | Abweichung v. d. Norm. | Zahl der Tage mit Niederschl. ≧0.1 | Niederschl. ≧1.0 | * ≧0.1 | * |
|---|---|---|---|---|---|---|---|---|---|---|---|---|---|---|---|---|---|---|---|---|---|---|---|---|---|---|---|---|---|---|---|---|---|---|---|---|---|---|---|---|
| Neckar | Eyach bis Fils | Hechingen | 537 | 4.0 | . | . | . | . | 7.5 | 11.4 | 0.1 | . | . | 1.3 | 1.1 | . | . | . | . | . | . | . | 2.5 | . | . | . | 3.0 | 6.2 | 15.7 | 3.4 | 1.4 | 4.4 | 1.1 | 1.5 | 64.6 | 144 | + 20 | 15 | 14 | 15 | 31 |
| | | Nebringen | 456 | 2.1 | . | . | . | . | 3.5 | 2.4 | . | . | . | 1.2 | 0.3 | 0.6 | . | . | . | . | . | . | 1.5 | . | . | . | 4.5 | 8.5 | 12.5 | 1.7 | 2.0 | 6.0 | 0.3 | 9.6 | 56.7 | 154 | + 20 | 15 | 12 | 15 | 31 |
| | | Tübingen | 395 | 4.0 | 0.1 | . | . | . | 5.5 | 5.9 | 0.2 | . | . | 1.2 | 0.8 | 0.4 | . | . | . | . | . | . | 2.2 | . | . | . | 4.5 | 5.7 | 11.9 | 1.3 | 2.0 | 0.9 | 1.1 | 2.7 | 50.4 | 139 | + 14 | 17 | 12 | 16 | 31 |
| | | Reutlingen | 393 | 3.5 | . | . | . | . | 9.8 | 4.6 | 0.2 | . | . | 1.7 | 0.8 | 0.3 | . | . | . | . | . | . | 2.1 | . | . | . | 3.8 | 8.7 | 9.8 | 1.4 | 2.0 | 0.4 | 1.4 | 0.7 | 51.2 | 127 | + 11 | 16 | 11 | 16 | 31 |
| | | Neuffen | 408 | 3.2 | . | . | . | . | 11.3 | 7.1 | . | . | . | 1.9 | 1.1 | 0.6 | . | . | . | . | . | . | 2.4 | . | . | . | 3.1 | 13.6 | 12.4 | 2.9 | . | 2.5 | 1.0 | 2.0 | 65.1 | 133 | + 16 | 14 | 13 | 14 | 31 |
| | | Waldenbuch | 362 | 3.4 | . | . | . | . | 6.5 | 5.5 | . | . | . | 1.0 | 0.9 | 0.5 | . | . | . | . | . | . | 1.6 | . | . | . | 5.6 | 12.0 | 11.6 | 2.8 | 2.6 | 2.4 | 2.2 | 2.8 | 61.3 | 165 | + 24 | 15 | 13 | 15 | 29 |
| | Fils | Hohenstaufen | 605 | 4.5 | . | . | . | . | 8.9 | 6.0 | 0.5 | . | . | 3.0 | 1.5 | 0.0 | . | . | . | . | . | . | 0.0 | . | . | . | 3.4 | 19.8 | 9.1 | 8.3 | 4.5 | 4.4 | 4.6 | 1.3 | 79.8 | 121 | + 14 | 14 | 13 | 13 | 31 |
| | | Göppingen (Wasserwerk) | 320 | 3.7 | 0.7 | 0.1 | 0.0 | . | 12.1 | 2.5 | 0.3 | . | . | 1.6 | 0.3 | 0.5 | 0.0 | . | . | . | . | . | 0.8 | . | . | . | 3.2 | 16.1 | 13.2 | 8.3 | 3.7 | 1.8 | 0.8 | 1.2 | 70.9 | 134 | + 18 | 18 | 11 | 16 | 31 |
| | | Hohengehren | 465 | 5.5 | 0.6 | . | . | . | 10.4 | 6.6 | . | . | . | 1.2 | 0.5 | . | . | . | . | . | . | . | 1.1 | . | . | . | 4.3 | 17.3 | 8.6 | 7.1 | 3.8 | 2.8 | 4.1 | 1.3 | 75.2 | | | 15 | 13 | 14 | 31 |
| | Metter | Hohenheim | 400 | 6.7 | 0.7 | . | . | . | 5.8 | 1.6 | 0.9 | . | . | 0.8 | 0.2 | 0.3 | . | . | . | . | 0.7 | 1.2 | . | . | . | . | 4.1 | 13.4 | 5.2 | 3.8 | 2.2 | 1.8 | 1.8 | 2.0 | 53.2 | 147 | + 17 | 18 | 12 | 17 | 31 |
| | | Stuttgart-Süd | 408 | 5.7 | 0.0 | . | . | . | 5.8 | 3.5 | 0.2 | . | . | 0.6 | 0.5 | 0.1 | 0.0 | 0.0 | . | . | . | . | 1.4 | . | . | . | 3.8 | 8.5 | 7.5 | 1.9 | 2.3 | 1.0 | 0.4 | 1.2 | 44.4 | | | 16 | 11 | 6 | 31 |
| | Rems | Lauterburg | 670 | 3.7 | . | 0.1 | . | 0.1 | 8.4 | 8.3 | 0.6 | . | . | 1.9 | 0.8 | 0.7 | 0.2 | . | . | . | . | . | 1.2 | . | . | . | 3.7 | 18.3 | 12.0 | 6.4 | 3.7 | 5.0 | 2.6 | 3.9 | 81.6 | 109 | + 7 | 19 | 13 | 18 | 31 |
| | | Heubach | 475 | 4.0 | 0.4 | . | . | 0.2 | 10.0 | 6.1 | 0.8 | . | . | 1.1 | 0.9 | 0.4 | . | . | . | . | . | . | 1.0 | . | . | . | 1.5 | 12.0 | 7.0 | 6.6 | 0.9 | 2.6 | 2.0 | 0.4 | 57.9 | 92 | − 5 | 16 | 9 | 15 | 31 |
| | | Schorndorf | 269 | 4.2 | . | . | . | . | 8.1 | 3.8 | 0.5 | . | . | 1.0 | 0.3 | 0.3 | 0.2 | . | . | . | . | . | 0.0 | . | . | . | 3.5 | 14.8 | 7.8 | 3.9 | 3.4 | 0.1 | 0.2 | 1.1 | 53.2 | 106 | + 3 | 16 | 10 | 16 | 31 |
| | | Fellbach | 287 | 4.9 | 0.2 | . | . | . | 5.8 | 3.6 | 0.4 | . | . | 0.9 | 0.3 | 0.2 | . | . | . | . | . | . | 0.9 | . | . | . | 1.5 | 11.0 | 6.3 | 2.9 | 2.8 | 1.3 | 3.3 | 9.2 | 55.5 | 160 | + 21 | 17 | 11 | 17 | 31 |
| | Murr | Murrhardt | 291 | 1.0 | 2.5 | . | . | 2.2 | 13.3 | 4.2 | . | . | . | 1.3 | . | 0.6 | . | . | . | . | . | . | 0.2 | . | . | . | 1.3 | 15.5 | 10.8 | 5.1 | 2.8 | 4.7 | 2.9 | 1.3 | 69.7 | 93 | − 5 | 16 | 14 | 12 | 31 |
| | | Backnang | 305 | 5.8 | 0.8 | . | . | 2.3 | 5.3 | 4.5 | . | . | . | . | . | . | . | . | . | . | . | . | 3.5 | . | . | . | 5.1 | 14.8 | 1.8 | 2.5 | 2.8 | 1.8 | 2.8 | 3.3 | 57.1 | 98 | − 1 | 14 | 13 | 12 | 31 |
| | | Winnenden | 285 | 5.1 | 0.2 | . | . | 0.3 | 8.7 | 3.5 | 0.7 | . | . | 0.8 | 0.3 | 0.3 | 0.0 | . | . | . | . | . | 0.5 | . | . | . | 2.0 | 13.0 | 0.2 | 2.8 | 3.7 | 1.9 | 2.4 | 0.6 | 53.0 | 120 | + 9 | 18 | 9 | 17 | 31 |
| | Enz | Kaltenbronn | 862 | 11.4 | . | 0.7 | . | 3.3 | 12.1 | 2.0 | . | . | . | 1.0 | 2.0 | 0.3 | 0.0 | . | . | . | . | . | 1.9 | . | . | . | 4.4 | 20.7 | 24.0 | 11.2 | 3.3 | 14.7 | 8.7 | 22.8 | 144.5 | 127 | + 31 | 17 | 15 | 17 | 31 |
| | | Wildbad-Sommerberg | 727 | 4.7 | . | 0.0 | . | 3.2 | 5.1 | 4.0 | 0.1 | . | . | 1.2 | 1.9 | 0.9 | 0.1 | . | . | . | . | . | 3.2 | . | . | . | 2.1 | 20.4 | 15.9 | 11.9 | 2.2 | 4.0 | 6.6 | 13.2 | 100.7 | | | 18 | 15 | 17 | 31 |
| | Enz, Nagold | Simmersfeld | 726 | 1.5 | . | 1.8 | . | 2.6 | 8.7 | 2.1 | 0.6 | 2.3 | 0.4 | 2.3 | 1.7 | 1.2 | 0.7 | . | . | . | . | . | 1.0 | . | . | . | 3.4 | 13.4 | 18.9 | 11.5 | 4.0 | 15.0 | 3.8 | 11.5 | 108.4 | 109 | + 9 | 21 | 18 | 20 | 31 |
| | | Wart | 593 | 1.5 | . | . | . | 2.7 | 11.0 | 1.2 | 0.5 | . | . | 1.4 | 0.5 | . | . | . | . | . | . | . | 2.3 | . | . | . | 3.6 | 11.5 | 14.7 | 2.8 | 2.3 | 5.8 | 1.6 | 8.9 | 72.3 | 116 | + 10 | 13 | 12 | 13 | 31 |
| | | Nagold | 403 | 0.8 | 0.4 | . | . | . | 1.2 | 0.8 | . | . | . | . | 0.8 | 0.2 | . | . | . | . | . | . | 0.7 | . | . | . | 3.0 | 7.6 | 8.5 | 2.6 | . | 5.8 | 1.2 | 7.1 | 40.7 | 82 | − 9 | 14 | 8 | 14 | 31 |
| | | Neuhengstett | 534 | 2.0 | 0.2 | . | . | . | 6.5 | 7.0 | 0.2 | . | 0.3 | 0.9 | 1.0 | 0.5 | 0.4 | . | . | . | . | . | 1.5 | 0.2 | . | . | 4.0 | 9.0 | 9.5 | 3.0 | 1.7 | 6.0 | 1.5 | 3.8 | 59.2 | 131 | + 14 | 20 | 13 | 20 | 31 |
| | | Böblingen | 432 | 5.5 | 0.1 | . | . | . | 3.7 | 3.1 | 0.1 | . | . | 0.6 | 1.0 | 0.3 | 0.0 | 0.0 | . | . | . | . | 1.6 | 0.0 | . | . | 3.8 | 10.4 | 11.6 | 3.3 | 1.5 | 3.1 | 1.4 | 3.5 | 54.6 | 145 | + 17 | 17 | 13 | 16 | 31 |
| | | Tiefenbronn | 430 | 4.4 | . | . | . | . | 4.9 | 5.8 | . | . | . | 0.9 | 0.7 | 0.3 | 0.2 | . | . | . | . | . | 1.7 | . | . | . | 3.4 | 10.9 | 7.8 | 8.0 | 2.0 | 3.1 | 0.7 | 7.7 | 62.5 | 140 | + 18 | 16 | 11 | 16 | 31 |
| | Enz | Pforzheim | 256 | 4.7 | 0.5 | . | . | 0.2 | 6.6 | 4.1 | . | . | . | 1.2 | 0.5 | 0.1 | 0.0 | . | . | . | . | . | 1.4 | . | . | . | 2.9 | 13.3 | 8.8 | 8.2 | 1.9 | 1.5 | 0.9 | 4.5 | 61.3 | 142 | + 18 | 17 | 12 | 14 | 29 |
| | | Mühlacker | 228 | 3.0 | 0.6 | . | 0.1 | 0.1 | 5.4 | 3.1 | 0.1 | . | . | 0.8 | 0.1 | 0.2 | 0.0 | . | . | . | . | . | 1.0 | 0.0 | . | . | 2.9 | 17.2 | 7.4 | 4.3 | 2.3 | 0.8 | 0.7 | 3.2 | 53.3 | 120 | + 9 | 19 | 10 | 15 | 30 |
| | | Heimerdingen | 312 | 3.2 | 0.1 | . | . | . | 6.5 | 5.5 | 0.1 | . | . | 0.7 | 0.8 | 0.0 | 0.0 | . | . | . | . | . | 1.2 | . | . | . | 4.8 | 11.6 | 9.1 | 5.3 | 2.0 | 2.2 | 1.0 | 3.7 | 57.8 | 145 | + 18 | 16 | 12 | 14 | 31 |
| | | Ochsenbach | 290 | 1.8 | . | . | 0.3 | . | 6.4 | 5.0 | 0.2 | . | . | 0.8 | 0.6 | . | 0.1 | . | . | . | . | . | 0.8 | . | . | . | 5.4 | 18.5 | 7.2 | 3.8 | 3.5 | 1.4 | 1.8 | 2.9 | 60.5 | | | 17 | 11 | 16 | 31 |
| | Neckar | Bönigheim | 222 | 1.8 | . | . | . | 0.5 | 5.8 | 2.6 | 0.0 | 0.3 | . | 0.2 | 0.4 | 0.2 | 0.0 | . | . | . | . | . | 0.3 | . | . | . | 4.1 | 19.8 | 7.1 | 0.7 | 3.6 | 3.0 | 1.4 | 1.1 | 52.9 | 115 | + 7 | 17 | 10 | 15 | 31 |
| | | Heilbronn | 190 | 5.0 | 0.2 | . | . | 1.1 | 6.7 | 1.7 | . | 0.0 | . | 0.8 | . | 0.0 | 0.0 | . | . | . | . | . | 0.0 | . | . | . | 2.0 | 21.7 | 7.3 | 1.6 | 5.8 | 5.2 | 0.4 | 1.4 | 60.9 | 133 | + 15 | 14 | 11 | 12 | 31 |
| | | Weinsberg | 200 | 1.0 | . | . | . | 3.2 | 5.4 | 5.4 | 0.8 | . | . | 0.5 | . | 0.5 | . | . | . | . | . | . | 0.8 | . | . | . | 5.2 | 19.7 | 7.4 | 2.0 | 4.5 | . | 2.0 | 1.3 | 59.7 | 118 | + 9 | 15 | 11 | 14 | 31 |
| | Kocher | Abtsgmünd | 389 | 2.5 | . | . | . | . | 2.3 | 2.4 | 0.6 | . | . | 1.0 | . | 0.5 | . | . | . | . | . | . | 1.0 | . | . | . | 0.9 | 21.1 | 8.2 | 2.6 | 2.2 | 7.0 | 0.9 | 0.9 | 54.1 | 87 | − 8 | 15 | 10 | 15 | 31 |
| | | Welzheim | 504 | 3.0 | 0.2 | . | . | . | 11.1 | 3.1 | 0.1 | . | . | 2.0 | 0.3 | 0.1 | . | . | . | . | . | . | 0.7 | . | . | . | 3.4 | 22.0 | 1.4 | 6.4 | 4.1 | 4.0 | 3.7 | 1.0 | 66.6 | | | 17 | 12 | 16 | 31 |
| | | Mönchsberg | 485 | 3.8 | 0.1 | . | . | 4.3 | 11.9 | 0.2 | . | . | 0.2 | 1.2 | 0.1 | 0.1 | 0.2 | . | . | . | . | . | 0.5 | . | . | . | 2.9 | 20.4 | 6.6 | 6.4 | 3.1 | 6.3 | 1.5 | 1.5 | 71.3 | 101 | + 1 | 19 | 12 | 17 | 23 |
| | | Schwäbisch-Hall (Stadt) | 292 | 1.4 | . | . | . | 1.8 | 10.0 | 3.9 | . | . | . | 1.0 | 0.3 | 0.3 | . | . | . | . | . | . | 0.8 | . | . | . | 4.6 | 24.9 | 7.4 | 7.0 | 1.9 | 4.0 | 1.0 | 1.2 | 71.5 | 120 | + 12 | 16 | 13 | 15 | 29 |
| | | Rückertsbronn | 447 | 1.8 | . | . | 3.2 | 4.0 | 6.4 | 2.3 | . | . | . | 1.0 | 0.5 | 0.5 | . | . | . | . | . | . | 1.0 | . | . | . | 4.7 | 19.3 | 9.6 | 6.8 | 10.3 | 6.2 | 4.8 | 1.3 | 83.7 | | | 17 | 15 | 15 | 31 |
| | | Künzelsau | 220 | 1.5 | . | 0.3 | 1.0 | 2.4 | 9.7 | 2.3 | 0.2 | . | . | 0.6 | 0.3 | 0.8 | 0.6 | . | . | . | . | . | 0.4 | . | . | . | 1.0 | 20.5 | 13.2 | 2.4 | 1.7 | 4.7 | 1.0 | 2.9 | 67.5 | 106 | + 4 | 20 | 13 | 17 | 31 |
| | | Obersteinbach | 461 | 5.8 | . | . | . | 2.3 | 10.1 | 5.8 | 0.4 | . | . | 1.1 | 0.2 | 0.7 | 0.3 | . | . | . | . | . | 0.8 | . | . | . | 2.0 | 18.7 | 8.2 | 4.6 | 2.8 | 3.8 | 1.2 | 3.6 | 72.4 | | | 18 | 13 | 17 | 31 |
| | Jagst | Ellwangen | 440 | 2.9 | 0.4 | 0.1 | 0.1 | 0.7 | 5.3 | 3.6 | 0.1 | . | . | 0.9 | 0.4 | 0.3 | 0.0 | . | . | . | . | . | 1.0 | . | . | . | 1.5 | 18.6 | 7.0 | 4.4 | 1.3 | 6.6 | 0.4 | 0.6 | 56.2 | 88 | − 8 | 20 | 10 | 19 | 31 |
| | | Gründelhardt | 475 | 3.0 | 0.9 | 0.4 | . | 1.8 | 6.5 | 4.0 | 0.1 | . | 0.1 | 0.8 | 0.2 | 0.4 | 0.2 | . | . | . | . | . | 0.9 | . | . | . | 1.6 | 15.4 | 6.5 | 3.5 | 1.7 | 4.4 | 1.3 | 0.8 | 54.5 | 98 | − 1 | 21 | 11 | 19 | 31 |
| | | Gerabronn | 455 | 2.3 | 0.3 | . | . | 2.0 | 7.6 | 3.0 | . | . | . | 1.1 | 0.7 | . | . | . | . | . | . | . | 0.7 | . | . | . | 4.0 | 20.0 | 8.2 | 5.0 | 2.8 | 10.0 | 2.0 | 3.7 | 73.4 | 118 | + 11 | 17 | 13 | 10 | 31 |
| | | Langenburg | 438 | 3.5 | 0.3 | 0.1 | 1.3 | 2.0 | 11.4 | 2.8 | 0.2 | . | . | 0.6 | 0.2 | 0.4 | 0.1 | . | . | . | . | . | 0.6 | . | . | . | 0.4 | 16.0 | 9.5 | 3.6 | 1.0 | 4.5 | 2.7 | 1.3 | 62.5 | 100 | 0 | 20 | 12 | 14 | 31 |
| | | Dörzbach | 239 | 2.5 | 0.3 | 1.5 | . | 3.9 | 5.3 | 2.5 | 0.2 | 0.1 | . | 1.1 | 1.1 | 0.4 | 0.1 | . | . | . | . | . | 0.4 | . | . | . | 1.8 | 21.5 | 7.7 | 3.0 | 0.5 | 8.3 | 0.5 | 0.5 | 63.2 | | | 21 | 9 | 15 | 31 |
| | | Eubigheim | 325 | 2.6 | 1.1 | 0.6 | . | 1.5 | 6.2 | 0.8 | 0.0 | . | . | 0.8 | . | . | . | . | . | . | . | . | 1.1 | . | . | . | 3.0 | 20.1 | 5.1 | 1.8 | 2.3 | 7.7 | 4.3 | 0.1 | 59.1 | | | 16 | 12 | 15 | 31 |
| | | Möckmühl | 175 | 1.3 | 0.2 | . | . | 3.3 | 8.2 | 1.0 | 0.5 | 0.3 | . | 0.7 | 0.2 | 0.8 | 0.2 | . | . | . | . | . | 0.1 | . | . | . | 4.0 | 19.0 | 11.5 | 2.2 | 3.5 | 6.9 | 2.0 | 3.6 | 69.5 | 117 | + 10 | 20 | 12 | 17 | 31 |
| | | Allfeld | 225 | 0.8 | . | 0.5 | . | 0.8 | 8.7 | 2.2 | . | . | . | . | . | . | 0.3 | . | . | . | . | . | . | . | 0.1 | . | 0.1 | 0.2 | 27.0 | 13.0 | 3.2 | 4.8 | 2.2 | 5.4 | 4.3 | 73.6 | | | 16 | 9 | 13 | 31 |
| | Jagst bis Elsenz | Balsbach | 490 | 1.0 | . | . | . | 4.1 | 6.8 | 0.2 | 0.0 | . | . | 0.5 | . | 0.3 | 0.0 | . | . | . | . | . | . | . | . | . | 4.0 | 24.1 | 14.1 | 2.3 | 3.8 | 8.4 | 6.2 | 5.5 | 81.3 | | | 14 | 11 | 13 | 31 |
| | | Oberdielbach | 475 | 0.2 | 0.6 | 0.2 | 0.4 | 2.0 | 6.8 | . | . | . | . | 0.3 | 0.6 | . | . | . | . | . | . | . | . | . | . | . | 4.5 | 21.5 | 6.5 | 6.0 | 4.5 | 4.0 | 4.2 | 4.0 | 66.3 | 80 | − 17 | 16 | 10 | 11 | 31 |
| | | Itterkraftwerk | 165 | 2.9 | 0.3 | . | 0.4 | 3.4 | 9.6 | 0.4 | . | . | . | 0.4 | . | . | 0.2 | . | . | . | . | . | . | . | . | . | 3.3 | 19.1 | 9.3 | 2.8 | 3.8 | 6.7 | 4.0 | 1.9 | 68.5 | 92 | − 6 | 16 | 11 | 13 | 31 |
| | | Tromm | 523 | 2.6 | . | 1.8 | 0.1 | 2.1 | 12.1 | . | . | . | . | 0.4 | 0.0 | 0.6 | 0.8 | . | . | . | . | . | 0.3 | . | . | . | 4.3 | 21.0 | 3.8 | 4.6 | 5.1 | 4.7 | 7.3 | 1.1 | 73.3 | 95 | − 4 | 17 | 12 | 14 | 31 |

# Januar — Tägliche Niederschlagshöhen in Millimetern, gemessen um 7 Uhr morgens — 1942

| Flußgebiet | | Ort | Seehöhe m | 1 | 2 | 3 | 4 | 5 | 6 | 7 | 8 | 9 | 10 | 11 | 12 | 13 | 14 | 15 | 16 | 17 | 18 | 19 | 20 | 21 | 22 | 23 | 24 | 25 | 26 | 27 | 28 | 29 | 30 | 31 | Monatssumme mm | % der Norm. | Abweichung v. d. Norm. | Zahl der Tage mit Niederschl. ≥0.1 | ≥1.0 | * ≥0.1 | ▣ |
|---|---|---|---|---|---|---|---|---|---|---|---|---|---|---|---|---|---|---|---|---|---|---|---|---|---|---|---|---|---|---|---|---|---|---|---|---|---|---|---|---|
| Neckar | Elsenz | Elsenz | 239 | 2.9 | . | . | . | 0.7 | 8.0 | 2.7 | . | . | . | 0.4 | . | 0.9 | . | . | . | . | . | . | 0.3 | . | . | . | 5.4 | 22.7 | 1.1 | 0.5 | 4.2 | 1.5 | 2.0 | 4.1 | 57.4 | 102 | + 1 | 15 | 10 | 13 | 28 |
| | | Eppingen | 205 | 1.6 | . | . | . | 0.4 | 7.6 | 1.9 | . | . | . | 0.0 | . | 0.8 | 0.0 | . | . | . | . | . | 0.3 | . | . | . | 4.0 | 18.9 | 10.4 | 3.0 | 3.8 | 1.0 | 1.1 | 3.4 | 58.2 | 132 | + 14 | 14 | 11 | 12 | 31 |
| | Sekar | Königstuhl | 561 | 5.1 | 0.4 | . | 0.0 | 1.4 | 8.0 | 0.1 | 0.0 | . | . | 0.2 | 0.1 | 0.4 | 0.7 | . | . | . | . | . | 0.2 | . | . | . | 4.6 | 19.8 | 6.7 | 7.0 | 5.0 | 4.5 | 4.8 | 7.6 | 76.6 | 120 | + 13 | 18 | 11 | 18 | 31 |
| | | Ladenburg | 100 | 1.9 | 0.2 | . | . | . | 10.1 | . | . | . | . | . | . | 0.2 | 0.1 | . | . | . | . | . | 0.2 | . | . | . | 4.4 | 16.7 | 3.5 | 2.5 | 3.0 | . | 1.3 | 1.2 | 45.3 | | | 13 | 9 | 12 | 17 |
| Neckar bis Main | Rhein | Mannheim-Sandhofen | 95 | 1.7 | 0.3 | 0.2 | 0.0 | 0.1 | 9.0 | . | . | 0.0 | 0.0 | 0.4 | 0.0 | 0.3 | . | . | . | . | . | . | 0.2 | . | . | . | 4.5 | 15.7 | 6.1 | 5.0 | 3.4 | 0.6 | 1.8 | 1.5 | 50.8 | 182 | + 23 | 16 | 9 | 12 | 22 |
| | | Jägerthal | 200 | 0.5 | . | 0.1 | 0.1 | 0.9 | 9.4 | 1.0 | . | . | . | 0.6 | . | 0.3 | 0.1 | . | . | . | . | . | 0.5 | . | . | . | 4.5 | 13.0 | 8.0 | 2.0 | 2.9 | 5.3 | 0.8 | 2.7 | 52.7 | | | 18 | 9 | 13 | 28 |
| | | Frankenthal | 94 | . | . | . | . | . | 9.5 | . | . | . | . | 0.0 | 0.2 | . | . | . | . | . | . | . | 0.0 | . | . | . | 5.9 | 14.5 | 4.3 | 0.4 | 3.2 | . | 2.0 | 4.2 | 44.2 | 129 | + 10 | 9 | 7 | 8 | 14 |
| | | Worms | 91 | 0.1 | . | 0.1 | . | 0.4 | 7.5 | . | . | . | . | 0.0 | . | 0.0 | . | . | . | . | . | . | 0.4 | . | . | . | 7.9 | 15.6 | 2.9 | 0.6 | 4.4 | 0.5 | 2.0 | 4.7 | 47.1 | 152 | + 16 | 13 | 7 | 10 | 13 |
| | | Stetten (Pfalz) | 250 | . | . | 0.2 | . | 0.2 | 2.0 | . | . | . | . | 0.6 | . | . | . | . | . | . | . | . | . | . | . | . | 7.5 | 11.9 | 3.5 | 1.5 | 4.3 | 2.0 | 0.6 | 4.8 | 42.1 | | | 12 | 8 | 9 | 11 |
| | | Mörlenbach | 190 | 6.5 | . | . | . | 1.1 | 9.9 | . | . | . | . | 0.3 | . | 0.3 | 0.3 | . | . | . | . | . | 0.3 | . | . | . | 2.5 | 16.0 | 2.0 | 2.7 | 4.2 | 2.4 | 5.0 | 1.0 | 54.5 | | | 15 | 11 | 11 | 31 |
| | | Auerbach | 117 | 1.2 | . | 0.2 | . | 1.4 | 10.1 | . | . | . | . | 0.4 | . | 0.2 | 0.1 | . | . | . | . | . | 0.3 | . | . | . | 4.3 | 17.6 | 2.9 | 3.6 | 4.6 | 0.0 | 4.1 | 1.2 | 52.2 | | | 15 | 10 | 12 | 26 |
| | | Gernsheim | 90 | 0.1 | . | . | . | 0.1 | 5.8 | . | . | . | . | 0.1 | . | 0.0 | . | . | . | . | . | . | 0.1 | . | . | . | 6.3 | 17.2 | 2.1 | 0.6 | 5.1 | 0.3 | 3.3 | 1.2 | 42.3 | 150 | + 14 | 13 | 7 | 9 | 16 |
| | | Neunkirchen | 508 | 1.4 | . | 0.0 | 0.3 | 3.3 | 8.1 | . | . | . | . | 0.4 | 0.0 | 0.4 | 0.4 | . | . | . | . | . | 0.4 | . | . | . | 3.1 | 19.6 | 3.8 | 3.2 | 5.0 | 6.4 | 4.3 | 2.2 | 62.3 | | | 16 | 11 | 14 | 31 |
| | | Darmstadt (Rosenhöhe) | 180 | 0.2 | . | 0.6 | . | 1.2 | 7.0 | . | . | . | . | . | . | 0.1 | . | . | . | . | . | . | 0.3 | . | . | . | 3.2 | 12.4 | 3.7 | 0.4 | 7.1 | . | 5.0 | 6.0 | 47.2 | | | 13 | 8 | 9 | 8 |
| Main | Weißer Main | Ölschnitz | 550 | Tabelle nicht mehr vorhanden | | | | | | | | | | | | | | | | | | | | | | | | | | | | | *45.0* | | | | | | |
| | | Berneck | 388 | 1.1 | 3.2 | 1.2 | . | 4.5 | 7.6 | 1.2 | . | . | . | 0.7 | 0.2 | . | . | . | . | . | . | . | 0.0 | . | . | . | . | 9.0 | 10.0 | 1.9 | . | 4.5 | . | 4.3 | 49.4 | 60 | − 32 | 13 | 11 | 13 | 31 |
| | | Marktleugast | 555 | 0.6 | 3.0 | 3.4 | 0.8 | 5.0 | 8.6 | . | . | . | 0.1 | 1.6 | 0.3 | 0.2 | . | . | . | . | 0.1 | . | 0.7 | . | . | . | . | 5.0 | 10.0 | . | . | 9.5 | 0.8 | 4.4 | 54.1 | 65 | − 29 | 17 | 9 | 17 | 31 |
| | | Wartenfels | 490 | 1.1 | 2.2 | 2.0 | 0.6 | 7.6 | 8.4 | 0.1 | . | . | 0.0 | 0.3 | 0.0 | 0.0 | . | . | . | . | . | . | . | . | . | . | . | 12.2 | 2.3 | 2.2 | 0.4 | 7.3 | . | 5.1 | 51.8 | | | 14 | 10 | 13 | 31 |
| | Roter Main | Creußen | 420 | 1.5 | 1.2 | 0.6 | . | 2.2 | 6.5 | 2.3 | . | . | . | 0.5 | 0.0 | 0.3 | . | . | . | . | . | 0.0 | 0.1 | . | . | . | . | 3.4 | 11.3 | 2.5 | 2.4 | 5.4 | . | 3.6 | 43.8 | 72 | − 17 | 15 | 11 | 15 | 31 |
| | | Weidenberg | 431 | 2.0 | 4.2 | 1.0 | . | 3.1 | 6.0 | . | . | . | . | . | . | . | . | . | . | . | . | . | . | . | . | . | . | 7.0 | 8.0 | 2.0 | 0.4 | 5.9 | . | 4.7 | 44.3 | 80 | − 11 | 11 | 10 | 11 | 31 |
| | | Bayreuth (Flugh.) | 485 | 1.2 | 1.6 | 1.6 | 0.0 | 2.5 | 6.5 | 1.6 | . | . | . | 0.3 | 0.2 | 0.0 | . | . | . | . | . | 0.0 | 0.0 | . | . | . | . | 9.7 | 2.3 | 0.5 | . | 4.1 | 0.0 | 4.7 | 36.8 | | | 13 | 10 | 13 | 31 |
| | M. | Arnstein | 460 | 0.1 | . | 0.8 | . | 2.4 | 8.0 | 0.6 | . | . | . | 0.6 | . | . | . | . | . | . | . | . | 0.4 | . | . | . | 0.3 | 12.1 | 11.0 | 5.2 | . | 4.2 | 2.5 | 4.3 | 52.5 | 85 | − 9 | 14 | 8 | 14 | 31 |
| | Rodach | Rodacherbrunn | 688 | 0.4 | 4.6 | 1.7 | 0.1 | 1.6 | 3.9 | 1.8 | . | . | . | 1.3 | 0.5 | . | . | . | . | . | . | . | . | . | . | . | . | 6.2 | 4.2 | 3.8 | . | 12.8 | . | 2.8 | 45.7 | 49 | − 47 | 14 | 11 | 11 | 31 |
| | | Steinbach b. G. | 670 | . | 1.8 | 3.9 | . | 5.4 | 13.6 | 1.3 | . | . | . | 1.9 | 8.9 | . | . | . | . | . | . | . | 0.8 | . | . | . | . | 8.9 | 22.7 | 13.4 | . | 7.4 | 0.9 | 14.7 | 105.6 | 113 | + 12 | 14 | 13 | 14 | 31 |
| | | Rodeck | 660 | . | 3.2 | 4.7 | . | . | 3.4 | . | . | . | 7.8 | 8.1 | 3.2 | . | . | . | . | . | . | . | . | . | . | . | . | 3.9 | 4.3 | 4.1 | . | 6.4 | . | 6.7 | 55.8 | | | 11 | 11 | 11 | 31 |
| | | Presseck | 640 | . | 1.0 | . | . | 7.0 | 5.9 | 0.2 | 0.1 | . | 0.5 | 0.4 | 0.2 | . | . | 0.2 | 0.3 | 0.4 | . | . | 0.2 | . | . | . | . | 7.0 | 5.5 | 1.0 | 0.1 | 9.0 | . | 2.5 | 41.5 | 46 | − 50 | 18 | 8 | 14 | 31 |
| | | Steinbach a. Wald | 580 | 1.4 | 1.6 | 1.8 | . | 3.4 | 3.7 | 0.8 | . | . | . | 3.2 | 3.4 | 4.1 | . | . | . | . | . | . | 0.6 | . | . | . | . | 6.8 | 4.2 | 4.0 | 0.4 | 13.6 | . | 1.7 | 54.7 | 61 | − 35 | 16 | 13 | 16 | 31 |
| | | Rothenkirchen | 376 | 0.6 | . | 0.8 | . | 2.1 | 0.0 | . | . | . | 0.3 | 2.0 | 1.0 | 0.3 | . | . | . | . | . | . | . | . | . | . | . | 8.0 | 6.0 | 2.0 | . | 11.7 | . | 2.1 | 36.9 | 43 | − 49 | 12 | 8 | 11 | 31 |
| | | Kronach | 320 | 0.5 | 0.4 | 1.2 | 0.3 | 4.9 | 5.7 | . | . | . | 0.6 | 0.3 | . | . | . | . | . | . | . | . | . | . | . | . | . | 10.5 | 4.5 | 2.5 | 0.7 | 6.0 | 1.6 | 2.0 | 41.7 | 62 | − 26 | 15 | 9 | 14 | 31 |
| | | Kirchleus | 425 | . | 0.8 | 1.2 | . | 6.1 | 6.5 | 0.0 | . | . | . | 0.2 | 0.2 | 0.0 | . | . | . | . | . | . | 0.4 | . | . | . | . | 11.6 | 11.3 | 1.6 | . | 5.1 | 0.1 | 4.3 | 49.4 | | | 13 | 8 | 13 | 31 |
| | Main | Vierzehnheiligen | 387 | 0.3 | 0.4 | 0.2 | 0.5 | 1.9 | 8.2 | 0.2 | . | . | . | 0.3 | . | . | 0.3 | . | . | . | . | . | . | . | . | . | . | 0.3 | 7.5 | 6.6 | 1.6 | 0.5 | 1.6 | 1.6 | 1.7 | 33.7 | 65 | − 18 | 17 | 8 | 15 | 31 |
| | | Zapfendorf | 250 | 0.0 | . | 0.0 | . | 3.3 | 6.7 | . | . | . | . | 0.0 | . | . | 0.0 | . | . | 0.0 | . | . | . | . | . | . | 1.2 | 9.4 | 5.4 | 9.9 | 0.0 | 1.6 | 0.4 | 4.6 | 42.5 | 96 | − 2 | 9 | 8 | 9 | 31 |
| | Itz | Steinheid | 836 | 3.0 | 0.0 | 1.3 | . | 3.0 | 2.3 | 0.5 | . | . | 0.1 | 0.7 | 0.4 | 0.1 | . | . | . | . | . | . | 0.6 | . | . | . | . | 5.9 | 5.9 | 2.4 | 0.2 | 10.1 | 0.0 | 1.8 | 38.3 | | | 16 | 9 | 16 | 31 |
| | | Tremersdorf | 380 | 0.6 | 0.3 | 1.0 | 0.5 | 1.5 | 3.1 | 0.1 | . | . | 0.1 | 0.0 | . | . | 0.0 | . | . | . | . | . | 0.2 | . | . | . | 0.2 | 9.1 | 7.8 | 1.1 | 0.6 | 6.0 | 1.1 | 1.9 | 35.2 | 50 | − 35 | 17 | 9 | 16 | 31 |
| | | Coburg | 291 | 0.2 | . | 0.1 | 0.0 | 1.1 | 3.8 | . | . | . | . | 0.3 | . | . | . | . | . | . | . | . | 0.1 | . | . | . | . | 8.9 | 7.9 | 1.8 | 2.1 | 3.8 | . | 3.3 | 33.4 | 59 | − 23 | 12 | 8 | 11 | 12 |
| | | Roßfeld | 306 | 0.9 | . | . | . | 0.0 | 2.3 | . | . | . | 0.0 | . | . | 0.0 | 0.0 | . | . | . | . | . | 0.0 | . | . | . | . | 10.5 | 8.5 | 1.5 | 0.8 | 4.8 | 1.4 | 2.6 | 33.3 | 56 | − 26 | 9 | 7 | 8 | 31 |
| | | Hellingen | 302 | 0.8 | 0.0 | 0.6 | 0.2 | 0.3 | 3.2 | 0.0 | . | . | 0.1 | 0.0 | . | . | . | . | . | . | . | . | 0.4 | . | . | . | . | 9.9 | 8.9 | 1.6 | 0.6 | 4.7 | 0.7 | 3.1 | 35.1 | 67 | − 17 | 14 | 6 | 11 | 31 |
| | M. | Specke | 260 | . | 0.1 | 0.2 | 0.2 | 0.2 | 3.6 | . | . | . | . | . | . | . | 0.0 | . | . | . | . | . | 0.6 | . | . | . | . | 9.2 | 9.3 | 2.8 | . | 3.9 | . | 3.6 | 33.7 | 68 | − 16 | 11 | 6 | 7 | 29 |
| | Regnitz, Reddnitz | Oberdachstetten | 439 | 4.2 | | | . | . | 3.2 | 8.7 | 2.4 | . | . | 1.2 | . | 1.5 | . | . | . | . | . | . | 1.1 | . | . | . | . | 9.8 | 5.9 | 1.9 | 1.0 | 1.8 | 0.0 | 0.0 | 42.7 | 91 | − 4 | 12 | 12 | 12 | 31 |
| | | Ansbach-Katterb. | 463 | 1.6 | 0.1 | . | 0.0 | 0.2 | 4.4 | 5.1 | 0.2 | . | . | 1.0 | 0.0 | 0.7 | 0.5 | . | . | . | . | 0.0 | 1.3 | . | . | . | 0.2 | 15.7 | 11.6 | 2.9 | 0.8 | 3.8 | 0.3 | 0.0 | 50.4 | 116 | + 7 | 17 | 9 | 16 | 31 |
| | | Obererlbach | 399 | 1.5 | 1.2 | . | . | 0.3 | 3.9 | 2.8 | 0.3 | . | . | 0.7 | 0.3 | 0.7 | 0.0 | . | . | . | . | . | 1.0 | . | . | . | 1.2 | 15.5 | 3.1 | 1.5 | 1.2 | 2.5 | 0.8 | 3.0 | 41.5 | 88 | − 6 | 18 | 12 | 17 | 31 |
| | | Weißenburg i. B. | 429 | 1.3 | 0.5 | . | . | 0.7 | 4.2 | 3.5 | 0.2 | . | . | 1.2 | 0.6 | 0.4 | 0.0 | . | . | . | . | . | 0.3 | . | . | . | 0.2 | 15.0 | 1.4 | 2.1 | 0.3 | 1.0 | 0.4 | 0.5 | 33.8 | 76 | − 11 | 18 | 8 | 17 | 31 |
| | | Roth b. Nürnberg | 335 | 1.5 | 0.3 | 0.4 | . | 0.2 | 5.2 | 3.2 | 0.5 | . | . | 1.1 | 0.3 | 0.2 | 0.3 | . | . | . | . | . | 1.3 | . | . | . | 1.9 | 12.0 | 2.7 | 1.8 | 1.1 | 1.4 | 0.2 | 1.4 | 37.0 | | | 20 | 12 | 19 | 31 |
| | | Pyrbaum | 438 | 2.8 | 1.0 | . | 0.0 | . | 7.9 | 1.0 | 0.2 | . | . | 1.0 | 0.1 | 0.0 | . | . | . | . | . | . | 1.5 | . | . | . | 1.5 | 16.3 | 6.0 | 2.5 | 1.4 | 2.5 | 0.0 | 1.7 | 47.4 | 100 | 0 | 15 | 13 | 15 | 31 |
| | | Neumarkt i. Opf. | 423 | 2.4 | 1.0 | 0.0 | 1.0 | 2.1 | 7.0 | 0.7 | . | . | . | 1.1 | 0.0 | 0.3 | . | . | . | . | . | . | 1.1 | . | . | . | 0.1 | 14.5 | 7.5 | 2.3 | 0.7 | 4.4 | . | 2.8 | 49.0 | 88 | − 7 | 16 | 12 | 16 | 31 |
| | | Heilsbronn | 425 | 1.2 | 0.5 | 0.1 | . | 0.4 | 4.0 | 3.7 | 0.5 | . | . | 0.8 | 0.3 | 0.2 | 0.0 | . | . | . | . | . | 1.8 | . | . | . | 0.2 | 11.8 | 6.3 | 2.1 | 0.7 | 2.4 | 0.2 | 1.7 | 38.9 | 95 | − 2 | 19 | 9 | 19 | 31 |
| | | Worzeldorf | 339 | 1.2 | 2.1 | 0.6 | . | 1.1 | 5.6 | 3.9 | 0.3 | . | . | 0.4 | 0.2 | 0.1 | . | . | . | . | . | . | 1.2 | . | . | . | . | 17.9 | 3.2 | 3.3 | 2.3 | 1.6 | . | 1.9 | 46.9 | | | 17 | 12 | 17 | 31 |
| | Regnitz, Pegnitz | Mosenberg | 392 | 1.5 | 0.5 | 0.5 | 0.2 | 2.8 | 8.0 | 1.8 | . | . | . | 0.6 | 0.3 | 0.2 | 0.1 | . | . | . | . | . | 0.6 | . | . | . | . | 8.0 | 16.0 | 2.4 | 0.2 | 7.2 | . | 3.0 | 53.9 | | | 18 | 9 | 18 | 31 |
| | | Leupoldstein | 550 | . | 2.5 | . | . | 3.1 | 13.1 | 4.6 | . | . | . | 0.6 | . | . | . | . | . | . | . | . | . | . | . | . | . | 15.8 | 3.1 | 1.5 | . | 4.6 | . | 2.1 | 51.0 | 71 | − 21 | 10 | 9 | 10 | 31 |
| | | Haid | 479 | 1.5 | . | . | . | 2.4 | 8.9 | 2.8 | . | . | . | 1.3 | 0.3 | 0.1 | . | . | . | . | . | . | 0.7 | . | . | . | . | 9.1 | 8.5 | 3.9 | 0.1 | 5.0 | . | 1.1 | 45.7 | 94 | − 3 | 14 | 10 | 14 | 31 |
| | | Traunfeld | 548 | 2.4 | 0.2 | . | . | 6.1 | 9.7 | 2.8 | . | . | . | 0.0 | 2.1 | 1.1 | 0.0 | . | . | . | 0.0 | . | 0.0 | . | . | . | 0.3 | 10.1 | 9.1 | 0.4 | 0.2 | 0.4 | . | 8.4 | 53.3 | 76 | − 17 | 14 | 9 | 14 | 31 |
| | | Hersbruck | 345 | 2.1 | 1.8 | 0.4 | 0.2 | 2.9 | 9.9 | 3.4 | . | . | 0.0 | 1.1 | 0.0 | 0.0 | 0.0 | . | . | . | 0.0 | . | 0.4 | . | . | . | 0.0 | 17.9 | 6.1 | 4.1 | . | 4.1 | 0.4 | 0.2 | 55.0 | 89 | − 7 | 15 | 10 | 13 | 31 |

# Januar — Tägliche Niederschlagshöhen in Millimetern, gemessen um 7 Uhr morgens — 1942

| Flußgebiet | Ort | Seehöhe m | 1 | 2 | 3 | 4 | 5 | 6 | 7 | 8 | 9 | 10 | 11 | 12 | 13 | 14 | 15 | 16 | 17 | 18 | 19 | 20 | 21 | 22 | 23 | 24 | 25 | 26 | 27 | 28 | 29 | 30 | 31 | Monatssumme mm | % der Norm. | Abweichung v. d. Norm. | Zahl der Tage mit Niederschl. ≧0.1 | Niederschl. ≧1.0 | * ≧0.1 | ⊠ |
|---|---|---|---|---|---|---|---|---|---|---|---|---|---|---|---|---|---|---|---|---|---|---|---|---|---|---|---|---|---|---|---|---|---|---|---|---|---|---|---|---|
| Main / Regnitz, Pegnitz | Krämersweiher | 350 | 2.4 | . | . | . | . | 13.3 | 3.4 | . | . | . | 1.3 | . | 0.2 | . | . | . | . | . | . | 1.0 | . | . | . | . | 14.0 | 6.0 | 3.1 | . | 2.9 | . | 2.8 | 50.4 | 86 | − 8 | 11 | 10 | 11 | 31 |
| | Nürnberg (Flugpl.) | 315 | 1.7 | 0.2 | 0.3 | 0.0 | 3.2 | 5.1 | 1.9 | 0.0 | 0.1 | . | 0.3 | 0.1 | 0.0 | 0.0 | . | . | . | 0.0 | . | 0.8 | . | . | . | 0.0 | 15.0 | 4.9 | 2.4 | 0.5 | 1.0 | 0.0 | 2.1 | 39.6 | 103 | + 1 | 16 | 9 | 16 | 31 |
| Regnitz | Bräuersdorf | 362 | 0.6 | 0.3 | 0.6 | 0.2 | 2.8 | 6.0 | 4.2 | . | . | . | 0.8 | . | 0.1 | . | . | . | . | . | . | 1.2 | . | . | . | 1.3 | 15.6 | 6.3 | 2.8 | 1.6 | 0.3 | . | 1.7 | 46.4 | 107 | + 3 | 17 | 10 | 16 | 28 |
| | Gräfenberg | 423 | 0.5 | 2.5 | 1.8 | 0.4 | 3.6 | 6.4 | 3.5 | . | . | . | 0.6 | 1.2 | . | . | . | . | . | 0.3 | . | 1.0 | . | . | . | . | 15.5 | 10.3 | 2.7 | . | 5.8 | 4.4 | 5.9 | 66.4 | 106 | + 4 | 17 | 13 | 16 | 31 |
| | Erlangen | 280 | 1.7 | . | 0.3 | . | 2.3 | 6.6 | 2.9 | . | . | . | 0.8 | . | . | . | . | . | . | . | . | 0.8 | . | . | . | . | 12.4 | 8.1 | 1.8 | 0.2 | 1.8 | . | 3.8 | 43.5 | 98 | − 1 | 13 | 9 | 13 | 31 |
| Regnitz, Wiesent | Busbach | 430 | 0.1 | 1.0 | 0.1 | . | 3.2 | 5.9 | 1.5 | 0.0 | 0.0 | . | 0.9 | 0.1 | . | . | . | . | . | . | . | 0.0 | . | . | . | . | 9.8 | 13.0 | 2.7 | 0.6 | 4.6 | . | 3.1 | 46.6 | 73 | − 17 | 14 | 9 | 14 | 31 |
| | Königsfeld | 448 | 1.4 | . | . | . | 5.5 | 7.5 | . | . | . | . | 1.1 | . | . | . | . | . | . | . | . | 0.4 | . | . | . | . | 13.7 | 10.2 | 5.0 | 8.0 | 5.5 | . | 4.1 | 57.4 | 90 | − 6 | 11 | 10 | 11 | 31 |
| | Trockau | 530 | 1.4 | . | 0.5 | . | 3.0 | 8.5 | 1.4 | . | . | . | 0.7 | . | 0.2 | . | . | . | . | . | . | . | . | . | . | . | 11.5 | 13.5 | 1.3 | 0.3 | 7.9 | . | 3.7 | 53.9 | 81 | − 13 | 13 | 9 | 13 | 31 |
| | Heiligenstadt | 367 | 0.8 | 0.4 | 0.1 | . | 3.4 | 8.2 | 2.5 | . | . | . | 0.2 | 0.1 | 0.1 | 0.0 | . | . | . | 0.0 | . | 0.3 | . | . | . | . | 13.6 | 13.5 | 3.2 | 0.4 | 4.6 | . | 4.5 | 55.9 | 93 | − 4 | 16 | 8 | 16 | 31 |
| | Eggolsheim | 230 | 2.0 | . | 0.2 | . | 2.5 | 8.0 | 0.3 | . | . | . | 0.5 | . | . | . | . | . | . | 0.1 | . | 0.4 | . | . | . | 0.0 | 11.6 | 15.3 | 4.0 | 1.3 | 2.0 | . | 5.5 | 53.7 | 104 | + 2 | 14 | 9 | 14 | 31 |
| Regnitz, Aisch | Windsheim | 322 | 1.7 | . | . | 0.2 | 0.5 | 5.7 | 2.9 | 0.2 | . | . | 0.7 | 0.1 | 0.4 | 0.1 | . | . | . | . | . | 1.3 | . | . | . | 1.4 | 16.2 | 7.1 | 2.3 | 0.3 | 0.4 | 0.4 | 3.0 | 44.9 | 100 | 0 | 19 | 9 | 17 | 31 |
| | Neustadt a. Aisch | 292 | 0.2 | 0.0 | . | . | 2.5 | 7.0 | 1.6 | . | . | . | 0.0 | . | . | . | . | . | . | . | . | 0.9 | . | . | . | . | 12.5 | 4.7 | 1.4 | 0.0 | 0.4 | . | 4.4 | 35.6 | 80 | − 9 | 10 | 7 | 9 | 27 |
| | Marktbibart | 310 | 1.0 | 0.1 | 0.2 | 0.2 | 1.5 | 6.0 | 2.0 | . | . | . | 0.6 | . | 0.3 | . | . | . | . | . | . | 1.1 | . | . | . | 1.3 | 17.0 | 6.3 | 1.7 | 0.4 | 0.6 | 2.0 | 4.5 | 46.8 | 112 | + 5 | 18 | 11 | 14 | 31 |
| | Höchstadt a. Aisch | 272 | . | . | . | 1.5 | 1.9 | 2.6 | 3.8 | . | . | . | . | . | . | . | . | . | . | . | . | 2.6 | . | . | . | . | 8.2 | 2.6 | 2.9 | . | . | . | 4.6 | 30.7 | 67 | − 15 | 9 | 9 | 8 | 31 |
| Regnitz | Ebrach | 340 | 0.7 | . | 0.4 | . | . | 10.8 | 1.2 | . | . | . | 0.3 | . | 0.3 | . | . | . | . | 0.0 | . | 0.8 | . | . | . | 1.8 | 14.6 | 11.8 | 1.6 | . | 1.7 | 1.3 | 2.1 | 49.4 | 91 | − 5 | 14 | 9 | 14 | 31 |
| | Burgebrach | 265 | 0.2 | . | . | 0.2 | 3.1 | 5.4 | 0.1 | . | . | 0.0 | 0.2 | 0.0 | 0.1 | 0.1 | . | . | . | 0.0 | . | 0.7 | . | . | . | 0.5 | 15.6 | 13.0 | 1.5 | 0.4 | 1.9 | 1.8 | 4.2 | 49.0 | | | 17 | 8 | 16 | 29 |
| | Bamberg | 286 | 0.2 | . | 0.2 | 0.0 | 2.4 | 5.8 | 0.6 | . | . | . | 0.0 | . | 0.0 | 0.1 | . | . | . | 0.0 | . | 0.3 | . | . | . | . | 13.1 | 13.2 | 2.3 | 0.0 | 2.3 | 0.2 | 4.9 | 45.6 | 100 | 0 | 13 | 7 | 13 | 30 |
| Regnitz bis Fränkische Saale | Haßfurt a. Main | 225 | 0.1 | . | 1.2 | 0.0 | . | 5.9 | . | . | . | 0.0 | 0.0 | . | 0.2 | 0.0 | . | . | . | 0.0 | . | 0.5 | . | . | . | 0.1 | 12.0 | 8.7 | 0.2 | 1.3 | 0.1 | 2.1 | 5.3 | 37.7 | 78 | − 11 | 13 | 7 | 12 | 11 |
| | Hofheim i. Ufr. | 260 | 0.2 | . | 0.5 | 0.5 | 0.2 | 3.8 | . | . | . | . | . | . | 0.0 | . | . | . | . | . | . | 0.2 | . | . | . | . | 6.7 | 11.4 | 0.7 | 0.2 | 2.8 | . | 2.4 | 29.6 | | | 12 | 5 | 10 | 15 |
| | Schweinfurt (El.-Werk) | 215 | . | . | 0.2 | 0.6 | . | 4.0 | . | . | . | . | . | . | . | . | . | . | . | . | . | 0.6 | . | . | . | 0.5 | 17.5 | 15.9 | 1.1 | . | 3.2 | 0.9 | 4.6 | 49.1 | 129 | + 11 | 11 | 6 | 9 | 17 |
| | Prüßberg | 317 | 1.0 | 0.1 | 0.1 | 0.3 | 1.7 | 8.1 | 0.8 | . | . | . | 0.4 | 0.1 | 1.6 | 0.0 | . | . | . | 0.0 | . | 0.7 | . | . | . | 0.1 | 13.3 | 14.8 | 1.7 | 0.2 | . | 1.4 | 0.7 | 47.1 | 94 | − 3 | 20 | 10 | 17 | 31 |
| | Kitzingen (Stadt) | 191 | 0.9 | . | 0.0 | 0.1 | 1.6 | 4.9 | 2.0 | . | 0.0 | 0.0 | 0.5 | 0.0 | 0.1 | 0.0 | . | . | . | 0.0 | . | 1.6 | . | . | . | 0.7 | 16.9 | 8.0 | 1.4 | 0.4 | 0.6 | 3.5 | 3.3 | 46.5 | 131 | + 11 | 16 | 9 | 14 | 30 |
| | Würzburg (Phys. Inst.) | 175 | 2.2 | . | 0.3 | . | 1.3 | 4.9 | 0.3 | . | . | 0.0 | 0.2 | . | . | . | . | . | . | . | . | 0.8 | . | . | . | 0.7 | 18.4 | 10.4 | 1.5 | 1.0 | 1.8 | 1.4 | 2.8 | 48.0 | 114 | + 6 | 15 | 10 | 13 | 15 |
| | Bergtheim | 272 | 0.6 | . | 0.0 | 0.0 | 0.5 | 4.5 | 0.0 | . | . | 0.0 | 0.0 | 0.0 | 0.0 | . | . | . | . | . | . | 1.0 | . | . | . | 1.5 | 19.0 | 15.2 | 1.2 | 0.9 | 1.6 | 1.1 | 1.5 | 48.6 | 111 | + 5 | 12 | 9 | 11 | 30 |
| | Unterleinach | 230 | 0.6 | 0.6 | 0.4 | 0.3 | 1.0 | 3.6 | 0.1 | . | . | . | . | . | . | . | . | . | . | 0.1 | . | 1.6 | . | . | . | 2.1 | *12.2* | *10.6* | . | 3.5 | 1.3 | 1.3 | 0.4 | 39.7 | | | 16 | 9 | 10 | 17 |
| | Hundsbach | 200 | 0.6 | . | . | 0.4 | 0.2 | 2.2 | . | . | . | . | 0.2 | . | . | . | . | . | . | . | . | 0.5 | . | . | . | 1.4 | 16.1 | 13.4 | 1.3 | 0.9 | 4.7 | 3.4 | 1.5 | 46.8 | 100 | 0 | 14 | 8 | 10 | 18 |
| Fränkische Saale | Königshofen i. Gr. | 278 | . | 0.6 | . | . | 0.2 | 1.4 | . | . | . | 0.0 | . | . | . | . | . | . | . | . | . | . | . | . | . | . | 12.0 | 9.5 | 0.6 | 0.3 | 4.0 | 0.7 | 0.9 | 30.1 | 37 | − 51 | 10 | 4 | 7 | 12 |
| | Römhild | 300 | 1.5 | . | 1.0 | 0.1 | 0.8 | 0.8 | . | . | . | 0.1 | 0.1 | . | . | . | . | . | . | . | . | 0.1 | . | . | . | . | 8.7 | 6.3 | 0.9 | 0.4 | 5.0 | 0.8 | 1.5 | 28.1 | 67 | − 14 | 15 | 6 | 13 | 30 |
| | Bedheim | 360 | 2.0 | . | . | . | 4.0 | . | . | . | . | 2.0 | 0.0 | . | 0.0 | . | . | . | . | . | . | . | . | . | . | 12.0 | 6.0 | . | . | 6.4 | . | 1.5 | 2.5 | 36.4 | | | 8 | 8 | 6 | 9 |
| | Fladungen | 415 | Tabelle nicht verwendbar | | | | | | | | | | | | | | | | | | | | | | | | | | | | | | *39.0* | *37* | *− 51* | | | | *11* |
| | Simonshof | 320 | 0.9 | 0.3 | 0.0 | 1.8 | . | 1.9 | . | . | . | . | . | . | . | . | . | . | . | . | . | 2.0 | . | . | . | 4.1 | 24.0 | . | . | 3.6 | 9.8 | . | . | 48.4 | 91 | − 5 | 9 | 7 | 6 | 11 |
| | Rhönhaus | 736 | 3.7 | 1.3 | 5.0 | 1.2 | 1.7 | 2.0 | 0.1 | . | . | . | 0.3 | 0.0 | 0.1 | 0.1 | . | . | . | . | . | 0.6 | . | . | . | 1.4 | 10.4 | 13.2 | 3.2 | 1.2 | 10.2 | 2.0 | 2.9 | 60.6 | 67 | − 30 | 19 | 14 | 18 | 31 |
| | Oberlauringen | 315 | . | . | . | 1.2 | 0.7 | 3.1 | . | . | . | . | . | . | . | . | . | . | . | . | . | . | . | . | . | . | 13.1 | 13.1 | . | 1.8 | 4.2 | . | 3.0 | 40.2 | | | 8 | 7 | 5 | 9 |
| | Kissingen, Bad | 198 | 0.1 | 0.4 | . | 0.9 | 1.1 | 2.9 | 0.0 | . | 0.2 | 0.1 | 0.3 | . | . | 0.1 | . | . | . | . | . | 0.6 | . | . | . | 1.7 | 11.7 | 12.7 | 0.7 | 0.8 | 3.2 | 1.1 | 2.8 | 41.4 | 68 | − 19 | 18 | 8 | 3 | 28 |
| | Geroda | 450 | . | . | . | 0.3 | 6.7 | 4.7 | . | . | . | . | 0.4 | . | . | 0.1 | . | . | . | . | . | 0.2 | . | . | . | 1.4 | 11.3 | 16.2 | 3.0 | . | 9.3 | 4.3 | 1.0 | 58.9 | 88 | − 8 | 13 | 9 | 11 | 31 |
| | Neuwirtshaus | 420 | 0.8 | 0.4 | 1.0 | 1.1 | 1.2 | 2.1 | . | . | . | . | 0.1 | 0.4 | . | . | . | . | . | . | . | . | . | . | . | 6.2 | 9.1 | 16.5 | 3.6 | 1.2 | 6.5 | 1.7 | 2.5 | 58.5 | 87 | − 9 | 17 | 13 | 12 | 31 |
| Fränk. Saale, Sinn | Kreuzberg i. Rhön | 930 | 1.8 | 0.0 | . | 3.3 | 4.2 | 0.0 | . | . | . | . | 5.1 | 0.2 | 0.0 | 0.3 | . | . | . | . | . | 0.3 | . | . | . | 3.0 | 10.4 | 13.2 | 1.5 | 1.0 | 0.0 | 10.1 | 3.5 | 57.9 | 62 | − 35 | 14 | 11 | 14 | 31 |
| | Brückenau | 314 | 1.0 | 3.4 | . | . | 4.6 | 2.5 | . | . | . | . | . | . | . | . | . | . | . | . | . | . | . | . | . | 3.2 | 15.5 | 13.4 | 12.2 | 2.5 | 12.1 | 3.5 | *1.0* | 74.9 | 107 | + 5 | 12 | 12 | 11 | 31 |
| | Altengronau | 225 | . | . | 0.8 | 1.4 | 2.5 | 3.3 | . | . | . | . | . | . | . | . | . | . | . | . | . | . | . | . | . | 2.0 | 15.0 | 9.1 | 4.8 | 1.1 | 5.8 | 3.8 | 0.3 | 49.9 | 78 | − 14 | 12 | 9 | 8 | 13 |
| | Mittelsinn | 204 | 0.6 | 0.1 | 0.8 | 0.6 | 0.4 | 2.7 | 1.6 | . | . | . | 0.8 | 0.9 | . | 0.3 | . | . | . | . | . | 0.4 | . | . | . | 2.3 | 20.4 | 10.4 | 3.1 | 1.1 | 1.4 | 8.0 | 1.1 | 57.0 | 89 | − 7 | 19 | 10 | 17 | 23 |
| | Rieneck | 184 | 2.4 | . | . | . | . | 1.4 | . | . | . | . | . | . | . | . | . | . | . | . | . | 0.8 | . | . | . | 1.4 | 14.4 | 9.9 | 1.9 | 1.4 | 8.6 | 2.9 | . | 45.1 | | | 10 | 9 | 8 | 12 |
| Main | Heigenbrücken | 268 | 1.8 | . | 0.8 | 0.5 | 3.2 | 9.7 | . | . | . | . | 0.4 | . | . | . | . | . | . | . | . | 0.9 | . | . | . | 4.1 | 25.0 | 18.6 | 4.0 | 3.5 | 8.3 | 8.3 | 1.4 | 90.5 | | | 15 | 11 | 10 | 17 |
| | Rechtenbach | 360 | 1.9 | . | . | . | 1.2 | 4.5 | . | . | . | 0.0 | 0.1 | . | . | . | . | . | . | 0.0 | . | 1.0 | . | . | . | 1.8 | 21.0 | 16.7 | 3.0 | 2.5 | 13.0 | 6.5 | 1.9 | 75.1 | 81 | − 18 | 13 | 12 | 11 | 26 |
| | Maria Einsiedel | 210 | 0.3 | 0.3 | 0.6 | 0.8 | 1.4 | 2.9 | . | . | . | 0.1 | 0.2 | . | . | . | . | . | . | . | . | 0.7 | . | . | . | 4.2 | 16.4 | 12.8 | 2.8 | 1.7 | 6.7 | 1.8 | 3.4 | 57.1 | | | 17 | 10 | 11 | 16 |
| Tauber | Rothenburg o. d. T. | 425 | 2.3 | . | 0.5 | . | 0.9 | 5.7 | 3.0 | 0.2 | . | . | 1.0 | 0.1 | 0.4 | . | . | . | . | . | . | 1.2 | . | . | . | 2.4 | 15.4 | 9.3 | 2.5 | 0.6 | 4.5 | 0.4 | 2.2 | 52.6 | 108 | + 4 | 18 | 11 | 17 | 31 |
| | Spielbach | 451 | 2.2 | . | . | 0.6 | 0.8 | 6.0 | 3.2 | . | . | . | 1.1 | . | 0.9 | . | . | . | . | . | . | 1.2 | . | . | . | 1.4 | 11.1 | 7.6 | 2.4 | 1.1 | 3.6 | 0.5 | 2.7 | 46.4 | 102 | + 1 | 16 | 12 | 15 | 31 |
| | Uffenheim | 337 | . | 0.1 | . | 2.0 | 1.1 | 5.8 | 2.0 | 0.0 | . | 0.2 | 0.2 | . | 1.1 | . | . | . | . | 0.1 | . | 0.9 | . | . | . | 1.6 | 16.1 | 3.8 | 7.2 | . | . | 2.8 | 6.0 | 51.0 | 142 | + 15 | 16 | 11 | 15 | 31 |
| | Mergentheim (Stadt) | 217 | 0.8 | . | . | 0.4 | 1.5 | *4.3* | 1.1 | 0.1 | 0.1 | 0.1 | 0.8 | . | 0.2 | 0.0 | . | . | . | . | . | *0.5* | . | . | . | 1.9 | 18.0 | 5.5 | 1.1 | 1.6 | 2.5 | 3.1 | 0.4 | 47.0 | 112 | + 5 | 20 | 10 | 17 | 27 |
| | Giebelstadt | 300 | 0.3 | 0.1 | 0.3 | 0.1 | 0.3 | 5.1 | 5.4 | . | 0.0 | 0.0 | 0.6 | 0.0 | 0.0 | 0.0 | . | . | . | 0.0 | . | 1.3 | . | . | . | 2.2 | 23.1 | 5.0 | 1.4 | 1.2 | 0.6 | 3.3 | 1.8 | 49.0 | 100 | 0 | 16 | 10 | 13 | 31 |
| | Gerlachsheim | 188 | 1.1 | 0.1 | 0.2 | 0.1 | 1.1 | 4.5 | 1.9 | . | 0.1 | . | 0.9 | . | . | . | . | . | . | . | . | 0.5 | . | . | . | 2.1 | 17.5 | 1.4 | 1.2 | 1.9 | 0.5 | 4.1 | 2.4 | 41.6 | 111 | + 4 | 18 | 11 | 14 | 25 |
| | Pülfringen | 354 | 0.6 | . | . | 0.2 | 1.7 | 5.9 | 0.8 | . | . | 0.0 | 1.0 | 0.0 | 0.3 | 0.4 | . | . | . | . | . | 0.7 | . | . | . | 1.1 | 15.7 | 6.8 | 0.6 | 0.5 | 6.7 | 4.9 | 1.3 | 49.2 | 100 | 0 | 17 | 9 | 14 | 30 |
| | Werbach | 185 | 0.0 | . | 1.6 | . | 1.4 | 4.8 | . | . | . | . | 1.2 | . | . | . | . | . | . | . | . | 0.6 | . | . | . | 2.7 | 17.5 | 10.3 | 1.9 | 2.1 | 2.9 | 7.5 | . | 54.5 | | | 12 | 11 | 9 | 25 |
| Tauber bis Jagst | Breitenbuch | 500 | *1.5* | . | . | . | *1.5* | 4.5 | . | 0.5 | . | . | 0.4 | 0.5 | 0.3 | 0.4 | 0.2 | . | . | . | . | . | . | . | . | 5.8 | 21.2 | 7.0 | 3.2 | 4.0 | 8.7 | *10.0* | 1.8 | 71.5 | 97 | − 2 | 17 | 11 | 14 | 31 |
| | Schneeberg | 169 | 4.2 | 0.2 | 0.1 | 0.1 | 2.0 | 6.1 | 2.0 | . | . | . | 0.6 | . | 0.1 | 0.1 | . | . | . | . | . | 0.3 | . | . | . | 2.5 | 23.6 | 12.8 | 2.1 | 8.8 | 6.2 | 4.2 | 1.2 | 71.2 | 122 | + 13 | 19 | 12 | 14 | 24 |

Main

## Januar — Tägliche Niederschlagshöhen in Millimetern, gemessen um 7 Uhr morgens — 1942

| Flußgebiet | | Ort | Seehöhe m | 1 | 2 | 3 | 4 | 5 | 6 | 7 | 8 | 9 | 10 | 11 | 12 | 13 | 14 | 15 | 16 | 17 | 18 | 19 | 20 | 21 | 22 | 23 | 24 | 25 | 26 | 27 | 28 | 29 | 30 | 31 | Monatssumme mm | Monatssumme % der Norm. | Abweichung v. d. Norm. | Zahl der Tage mit Niederschl. ≧0.1 | Niederschl. ≧1.0 | ✳ ≧0.1 | ⊡ |
|---|---|---|---|---|---|---|---|---|---|---|---|---|---|---|---|---|---|---|---|---|---|---|---|---|---|---|---|---|---|---|---|---|---|---|---|---|---|---|---|---|
| Main | Tauber bis Kinzig | Vielbrunn | 410 | 1.9 | . | . | . | 3.2 | 6.6 | . | . | . | . | 0.6 | . | 0.4 | . | . | . | . | . | . | 0.1 | . | . | . | 4.2 | 21.6 | 7.4 | 3.5 | 3.6 | 4.2 | 5.0 | 2.3 | 64.6 | 133 | + 16 | 14 | 11 | 13 | 31 |
| | | Beerfelden | 441 | 3.0 | 0.2 | . | . | 5.0 | 9.9 | 0.2 | . | . | . | 0.6 | 0.0 | 0.6 | 0.1 | . | . | . | . | . | 0.0 | . | . | . | 2.4 | 20.0 | 6.5 | 4.6 | 4.0 | 7.5 | 3.0 | 1.8 | 69.4 | 75 | − 23 | 16 | 11 | 15 | 31 |
| | | Hummetroth | 326 | 1.9 | . | . | 0.2 | 1.7 | 5.1 | 0.0 | . | 0.2 | . | 0.4 | . | 0.3 | 0.1 | . | . | . | . | . | 0.3 | . | . | . | 3.5 | 20.0 | 6.6 | 3.6 | 3.9 | 5.6 | 6.4 | 3.6 | 63.4 | | | 17 | 11 | 15 | 25 |
| | | Hessenthal | 311 | 2.4 | . | . | . | . | 11.6 | . | . | . | . | 0.5 | . | . | . | . | . | . | . | . | 0.3 | . | . | . | 2.0 | 8.0 | 4.5 | 3.4 | 2.2 | 3.8 | 4.8 | 1.2 | 44.7 | 66 | − 23 | 12 | 10 | 11 | 26 |
| | | Himmelthal | 150 | 1.6 | . | 0.3 | . | . | 5.0 | . | . | . | . | 0.1 | . | . | . | . | . | . | . | . | . | . | . | . | 2.9 | 13.3 | 4.0 | 2.0 | 2.5 | 0.3 | 10.5 | 3.0 | 45.5 | 87 | − 7 | 12 | 9 | 10 | 15 |
| | | Hergershausen | 131 | . | . | . | 0.4 | 1.8 | 2.8 | . | . | . | . | 0.0 | . | 0.2 | 0.3 | 0.3 | . | . | . | . | . | . | . | . | 2.5 | 19.0 | 6.0 | 1.5 | 4.0 | 5.0 | 6.1 | 2.5 | 52.4 | | | 14 | 10 | 12 | 14 |
| | Kinzig | Schlüchtern | 204 | 0.4 | . | 0.9 | 0.8 | 5.5 | 3.4 | . | . | . | . | 0.1 | 0.0 | 0.0 | 0.0 | . | . | . | . | . | . | . | . | . | 0.7 | 1.9 | 5.1 | 2.8 | 6.0 | 7.0 | 6.5 | *7.0* | 48.0 | 65 | − 26 | *14* | *10* | 10 | 11 |
| | | Fischborn | 343 | 1.6 | . | 1.1 | . | 6.0 | 1.8 | . | . | . | . | . | . | . | . | . | . | . | . | . | . | . | . | . | 2.4 | 1.7 | 4.2 | 1.6 | 2.0 | 8.0 | 3.5 | 1.6 | 35.5 | 44 | − 46 | 12 | 12 | 11 | 31 |
| | | Biebergrund | 319 | 2.8 | . | . | 2.7 | 3.9 | 5.2 | . | . | . | . | 0.2 | . | *1.4* | *1.1* | . | . | . | . | . | 0.5 | . | . | . | 0.6 | 0.7 | 7.8 | 8.2 | 2.5 | 10.7 | 6.4 | 4.2 | 67.9 | 81 | − 16 | 16 | 13 | 15 | 31 |
| | | Gelnhausen-Rothenbg. | 129 | 2.8 | . | . | 3.0 | 1.4 | 3.6 | . | . | . | . | . | . | 0.0 | 0.0 | . | . | . | . | . | 0.0 | . | . | . | 0.6 | 3.3 | 1.8 | 1.0 | 1.1 | 6.2 | 1.2 | 2.0 | 28.0 | 52 | − 26 | 12 | 11 | 9 | 12 |
| | | Niederrodenbach | 125 | 0.5 | 0.1 | 0.9 | 0.5 | 1.5 | 2.9 | . | . | . | . | . | . | 0.0 | . | . | . | . | . | . | 0.0 | . | . | . | 2.3 | 16.7 | 4.0 | 0.8 | 3.0 | 4.2 | 4.3 | 1.0 | 42.7 | 90 | − 5 | 14 | 9 | 8 | 9 |
| | Main | Oberroden | 103 | . | . | . | 0.8 | 3.5 | 1.2 | . | . | . | . | . | 0.1 | . | . | . | . | . | . | . | 0.1 | . | . | . | 6.8 | 30.0 | 5.2 | 2.0 | 6.1 | 2.2 | 6.8 | 4.5 | 69.3 | 157 | + 25 | 13 | 10 | 10 | 12 |
| | | Frankfurt/M.(Feldbergstr.) | 103 | . | 0.1 | 0.3 | 0.3 | 1.9 | 1.8 | . | . | . | 0.3 | . | . | 0.0 | 0.0 | . | . | . | . | . | 0.2 | . | . | . | 4.4 | 20.6 | 5.9 | 2.3 | 5.2 | 5.7 | 4.5 | 0.8 | 54.3 | 123 | + 10 | 15 | 9 | 11 | 11 |
| | Nidda | Hoherodskopf | 746 | 3.2 | . | 4.6 | 3.0 | 5.2 | 1.1 | . | . | . | . | 1.2 | . | 0.4 | 0.2 | . | . | . | . | . | 1.3 | . | . | . | 2.6 | 14.0 | 3.1 | . | 2.3 | 4.8 | . | 3.7 | 50.7 | | | 15 | 13 | 14 | 31 |
| | | Schotten | 290 | 3.3 | . | 4.2 | 1.4 | 3.9 | 2.8 | . | . | . | . | . | . | . | . | . | . | . | . | . | 0.1 | . | . | . | 0.8 | 8.6 | 6.5 | 1.0 | 1.0 | 5.8 | 4.0 | 1.2 | 44.6 | 64 | − 25 | 14 | 12 | 13 | 31 |
| | | Salzhausen, Bad | 147 | 1.1 | . | 1.5 | 0.8 | 1.5 | . | . | . | . | . | . | . | . | 0.1 | . | . | . | . | . | . | . | . | . | 2.0 | 14.1 | 6.1 | 0.6 | 1.7 | 4.0 | 3.3 | 1.5 | 38.3 | 83 | − 8 | 13 | 10 | 9 | 12 |
| | Nidda, Wetter | Grünberg | 275 | 0.6 | . | 1.2 | . | 3.5 | 1.5 | . | . | . | . | . | . | . | 1.3 | . | . | . | . | . | 0.8 | . | . | . | 1.8 | 14.4 | 3.8 | . | 2.2 | 4.9 | 5.2 | . | 41.2 | 79 | − 11 | 12 | 10 | 18 | 21 |
| | | Lich | 174 | . | . | 2.0 | 0.1 | 0.8 | . | . | . | . | 0.3 | . | . | . | . | . | . | . | . | . | . | . | . | . | 3.7 | 15.0 | 5.0 | 2.5 | 3.5 | 2.8 | 4.5 | 0.4 | 40.6 | 93 | − 3 | 12 | 8 | 9 | 10 |
| | | Anspach | 330 | 0.2 | 0.2 | 0.1 | . | 3.8 | . | . | . | . | . | . | . | . | 0.3 | . | . | . | . | . | 0.3 | . | . | . | 2.8 | 18.6 | 4.5 | . | 2.7 | 5.9 | 4.1 | 1.6 | 45.1 | 76 | − 14 | 13 | 8 | 9 | 10 |
| | | Nauheim, Bad | 145 | . | . | 1.3 | . | 1.3 | . | . | . | . | 0.0 | 0.3 | . | 0.2 | . | . | . | . | . | . | 0.0 | . | . | . | 2.9 | 16.2 | 7.1 | 1.2 | 2.4 | 0.4 | 2.6 | 0.0 | 35.9 | 88 | − 5 | 11 | 8 | 9 | 10 |
| | Usa, Ilter | Herchenhain | 645 | 1.5 | . | 4.0 | 1.5 | 4.1 | 3.0 | . | . | . | . | 0.2 | 1.6 | . | 0.5 | . | . | . | . | . | . | . | . | . | 0.8 | 7.6 | 8.5 | 4.0 | 1.2 | 14.4 | 6.1 | 2.1 | 61.1 | 62 | − 38 | 16 | 13 | 16 | 31 |
| | | Büdingen | 134 | 1.4 | . | 2.3 | . | 4.2 | . | . | . | . | . | . | . | . | . | . | . | . | . | . | . | . | . | . | 1.8 | 14.0 | 5.0 | 1.0 | 1.8 | 8.2 | 2.9 | 1.0 | 53.6 | 79 | − 12 | 11 | 11 | 9 | 12 |
| | N. | Kl. Feldberg | 807 | 1.4 | 0.4 | 0.5 | . | 2.6 | 1.5 | . | 0.0 | . | 0.7 | 0.1 | 1.4 | 0.8 | . | . | . | . | . | . | 0.5 | . | . | . | 2.0 | 19.4 | 17.1 | 3.9 | 4.0 | 8.2 | 4.6 | 6.0 | 75.8 | 80 | − 19 | 19 | 12 | 19 | 31 |
| | M. | Eppstein | 185 | . | . | 1.1 | . | 2.0 | 1.0 | . | . | . | 0.8 | . | . | 0.5 | 0.2 | . | . | . | . | . | . | 0.1 | . | . | . | 3.6 | 23.0 | 8.0 | 1.5 | 6.0 | 7.0 | 6.0 | 2.0 | 62.8 | 113 | + 7 | 15 | 11 | 13 | 13 |
| Main bis Nahe | Rhein | Hochheim | 128 | 0.1 | . | 0.1 | 0.1 | 1.1 | 1.0 | . | . | . | 0.3 | . | . | . | 0.1 | . | . | . | . | . | 0.1 | . | . | . | 4.8 | 18.0 | 4.0 | 0.2 | 6.2 | 1.0 | 3.7 | 0.3 | 41.1 | 108 | + 3 | 16 | 8 | 11 | 10 |
| | | Wiesbaden-Erbenheim | 137 | 0.3 | . | 0.0 | . | 1.1 | 0.8 | . | . | . | 1.1 | 0.0 | . | 0.1 | 0.1 | . | . | . | . | . | 0.3 | . | . | . | 3.8 | 16.5 | 5.0 | 1.1 | 6.2 | 1.2 | 4.2 | 0.4 | 42.2 | 93 | − 3 | 15 | 9 | 14 | 15 |
| | Selz | Wörstadt | 197 | . | . | . | . | . | 3.6 | . | . | . | 0.4 | . | . | . | . | . | . | . | . | . | 0.3 | . | . | . | 9.7 | 13.6 | 2.5 | . | 5.4 | . | 2.4 | 3.7 | 41.6 | 135 | + 11 | 9 | 7 | 8 | 15 |
| | | Alzey | 199 | . | . | . | . | . | 0.5 | . | . | . | 0.9 | 0.1 | 0.1 | 0.2 | . | . | . | . | . | . | 0.6 | . | . | . | 6.0 | 14.3 | 2.4 | 1.8 | 3.9 | . | 1.5 | 3.6 | 35.9 | 106 | + 2 | 13 | 7 | 12 | 14 |
| | | Ober Olm | 205 | . | . | . | . | 0.3 | 1.6 | . | . | . | 0.3 | . | . | 0.0 | 0.0 | . | . | . | . | . | 0.0 | . | . | . | 6.2 | 8.4 | 1.5 | 0.1 | 5.4 | 1.0 | 2.9 | 0.9 | 28.8 | 88 | − 4 | 11 | 7 | 9 | 13 |
| | R. | Geisenheim | 109 | 0.4 | . | . | . | 0.2 | 0.9 | . | . | . | 0.8 | . | . | 0.0 | 0.0 | . | . | . | . | . | 0.3 | . | . | . | 7.7 | 15.4 | 2.7 | 0.8 | 6.5 | 2.8 | 0.3 | 2.7 | 41.5 | 120 | + 7 | 13 | 6 | 10 | 10 |
| Nahe | Quelle bis Glan | Abentheuerhütte | 420 | . | . | . | . | 5.2 | 3.5 | . | . | . | 1.2 | 0.0 | . | 0.0 | 0.0 | . | . | . | . | 0.0 | 0.1 | . | . | . | 10.9 | 18.7 | 8.1 | 2.1 | 5.4 | 11.2 | 2.1 | 8.1 | 76.6 | | | 12 | 11 | 12 | 31 |
| | | Freisen | 465 | . | . | . | . | 13.5 | 4.2 | . | . | . | 0.8 | 1.4 | . | . | . | . | . | . | . | . | 0.4 | . | . | . | 9.3 | 15.7 | 8.4 | 1.7 | 5.5 | 11.0 | 0.8 | 5.3 | 78.0 | 76 | − 24 | 13 | 10 | 13 | 31 |
| | | Nohfelden | 350 | 0.5 | 0.5 | . | . | 6.7 | 4.8 | 0.5 | . | . | 1.1 | 0.8 | . | . | . | . | . | . | . | . | 0.4 | . | . | . | 10.8 | 15.2 | 11.2 | 0.5 | 5.2 | 9.2 | 0.8 | 6.2 | 74.4 | 91 | − 7 | 16 | 9 | 12 | 31 |
| | | Baumholder | 440 | 0.5 | . | . | . | *2.0* | 4.3 | . | . | . | *1.1* | *1.0* | . | 0.0 | . | . | . | . | . | . | 0.6 | . | . | . | 8.2 | 7.8 | 8.5 | 0.5 | 4.8 | 6.6 | *3.0* | 5.9 | 54.8 | 71 | − 23 | 14 | 11 | 12 | 31 |
| | | Hüttgeswasen | 660 | . | . | . | . | 4.5 | 9.5 | . | . | . | 3.2 | . | . | . | . | . | . | . | . | . | . | . | . | . | 22.1 | 23.4 | 4.8 | 4.2 | 5.6 | 1.2 | 1.6 | 3.1 | 83.2 | 99 | − 1 | 11 | 11 | 10 | 31 |
| | | Bruchweiler | 545 | . | . | . | . | . | 2.3 | . | . | . | 1.5 | 0.0 | . | . | . | . | . | . | . | . | 0.4 | . | . | . | 8.6 | 25.0 | 3.3 | . | 5.5 | 4.1 | 4.1 | 6.7 | 61.5 | 97 | − 2 | 10 | 9 | 11 | 10 |
| | | Brauschied | 383 | 0.6 | . | . | . | 0.3 | 0.6 | . | . | . | 0.6 | 0.4 | . | 0.1 | 0.1 | . | . | . | . | . | 0.1 | . | . | . | 4.9 | 11.8 | 7.1 | 4.1 | 5.1 | 4.0 | 3.1 | 4.8 | 47.7 | | | 16 | 8 | 15 | 25 |
| | | Rhaunen | 330 | 1.7 | 0.4 | 1.2 | . | . | 1.9 | . | . | . | 2.2 | . | . | . | . | . | . | . | . | . | . | . | . | . | 7.4 | 14.2 | 5.8 | 2.4 | 5.2 | 3.4 | . | *5.0* | 50.8 | 80 | − 13 | 12 | 11 | 8 | 10 |
| | | Kirn | 190 | 1.2 | . | . | . | 0.4 | 1.2 | . | . | . | 1.7 | 0.1 | . | 0.0 | . | . | . | . | . | . | 0.2 | . | . | . | 5.8 | 9.0 | 6.0 | 1.1 | 6.0 | 5.9 | 1.3 | 2.3 | 42.2 | 100 | 0 | 14 | 11 | 10 | *9* |
| | | Neuerkirch | 350 | 2.5 | . | . | . | 0.5 | . | . | . | . | 0.6 | 0.2 | 0.1 | . | . | . | . | . | . | . | 0.1 | . | . | . | 5.3 | 11.1 | 5.9 | 1.8 | 2.8 | 3.6 | 3.4 | 2.1 | 40.0 | 83 | − 8 | 14 | 9 | 13 | 23 |
| | Glan | Hauptstuhl | 240 | 0.3 | . | 0.1 | . | 7.4 | 8.3 | . | . | . | 0.6 | 1.7 | 0.1 | . | 0.1 | . | . | . | . | . | 2.0 | . | . | . | 6.8 | 13.4 | 5.8 | *3.0* | 5.3 | 7.0 | 0.1 | 2.7 | 64.7 | | | 17 | 11 | 11 | 29 |
| | | Niederalben | 195 | . | . | . | . | 3.2 | 2.8 | . | . | . | 1.3 | 0.9 | . | . | . | . | . | . | . | . | 0.5 | . | . | . | *5.0* | *10.0* | *4.4* | . | 4.4 | *5.0* | . | *3.0* | *40.6* | | | 11 | 9 | 8 | 22 |
| | | Kaiserslautern (Sender) | 303 | . | . | . | . | 5.5 | 8.1 | . | . | . | 0.4 | 1.1 | . | . | . | . | . | . | . | . | 0.5 | . | . | . | 4.8 | 6.9 | 13.7 | 0.6 | 4.2 | 3.4 | . | 1.7 | 50.9 | | | 12 | 9 | 8 | 28 |
| | | Wolfstein | 200 | 0.4 | . | . | . | 2.7 | 4.7 | . | . | . | 0.4 | 0.3 | . | . | 0.0 | . | . | . | . | . | 0.3 | . | . | . | 6.2 | 12.5 | 7.4 | 0.4 | 4.5 | 6.4 | 0.0 | 3.9 | 50.1 | | | 13 | 8 | 11 | 22 |
| | | Hundsbach | 350 | 0.3 | . | . | . | 0.2 | 2.0 | . | . | . | 1.0 | 1.7 | . | 0.0 | 0.0 | . | . | . | . | . | 0.3 | 0.0 | . | . | 6.0 | 9.0 | 6.3 | 0.4 | 4.5 | 6.0 | 1.1 | 4.4 | 43.2 | 102 | + 1 | 14 | 10 | 12 | 22 |
| | N. | Duchroth | 240 | . | . | . | . | . | 0.0 | . | . | . | 0.0 | 1.1 | . | . | . | . | . | . | . | . | 0.0 | . | . | . | 8.0 | 13.1 | 4.2 | . | 5.3 | 2.4 | . | 3.1 | 37.2 | 119 | + 6 | 7 | 7 | 17 | 22 |
| | Ilbenz | Langmeil | 226 | . | . | . | . | 2.1 | 4.5 | . | . | . | . | . | . | . | . | . | . | . | . | . | 0.3 | . | . | . | 7.5 | 17.0 | 5.3 | 1.1 | 2.9 | *4.0* | *1.2* | *4.0* | 49.9 | 122 | + 9 | 11 | 10 | 10 | 15 |
| | | Alsenz | 146 | . | . | . | . | . | 3.2 | . | . | . | 0.3 | 0.9 | . | . | . | . | . | . | . | . | 0.9 | . | . | . | 8.9 | 7.3 | 5.2 | . | 5.1 | . | 0.4 | 6.2 | 38.4 | 106 | + 2 | 10 | 6 | 9 | 13 |
| | Nahe | Kreuznach, Bad | 136 | . | . | . | . | . | . | . | . | . | 0.4 | . | . | . | . | . | . | . | . | . | 0.5 | . | . | . | 1.5 | 6.0 | 8.6 | 0.6 | 5.6 | 1.1 | 0.7 | 3.5 | 28.5 | 88 | − 4 | 10 | 6 | 10 | 12 |
| | | Spabrücken | 390 | . | . | . | . | 1.3 | 1.5 | . | . | . | 3.2 | . | . | . | . | . | . | . | . | . | 0.6 | . | . | . | 6.6 | 10.3 | 7.2 | 0.2 | 5.3 | 5.5 | 0.9 | 5.1 | 47.7 | 104 | + 2 | 12 | 9 | 10 | 12 |
| | | Ruppertsecken | 489 | 0.0 | . | . | . | 0.8 | 3.7 | . | . | . | . | 0.4 | 0.0 | . | . | . | . | . | . | . | 0.6 | . | . | . | 5.4 | 12.9 | 5.7 | 0.4 | 4.8 | 2.9 | 1.4 | 5.0 | 44.0 | 88 | − 6 | 12 | 8 | 11 | 30 |

# Januar — Tägliche Niederschlagshöhen in Millimetern, gemessen um 7 Uhr morgens — 1942

| Flußgebiet | | Ort | Seehöhe m | 1 | 2 | 3 | 4 | 5 | 6 | 7 | 8 | 9 | 10 | 11 | 12 | 13 | 14 | 15 | 16 | 17 | 18 | 19 | 20 | 21 | 22 | 23 | 24 | 25 | 26 | 27 | 28 | 29 | 30 | 31 | Monatssumme mm | Monatssumme % der Norm. | Abweichung v. d. Norm. | Zahl der Tage mit Niederschl. ≧0.1 | Niederschl. ≧1.0 | * ≧0.1 | * |
|---|---|---|---|---|---|---|---|---|---|---|---|---|---|---|---|---|---|---|---|---|---|---|---|---|---|---|---|---|---|---|---|---|---|---|---|---|---|---|---|---|
| Nahe bis Lahn | Rhein | Kammerforst | 460 | 0.0 | . | 0.4 | . | . | 1.1 | . | . | . | 0.9 | . | . | 0.4 | . | . | . | . | . | . | 0.6 | . | . | . | 5.4 | 13.1 | 5.2 | 0.6 | 7.7 | 2.4 | 2.1 | 8.6 | 45.5 | 118 | + 7 | 13 | 8 | 11 | 22 |
| | | Steeg | 110 | 0.8 | 0.2 | . | . | 0.2 | . | . | . | . | 1.6 | 0.3 | . | . | . | . | . | . | . | . | 0.3 | . | . | . | 6.7 | 13.7 | 5.8 | 1.6 | 4.9 | 5.7 | 1.5 | 5.8 | 49.1 | 120 | + 8 | 14 | 9 | 10 | 20 |
| | | Boppard | 78 | 2.0 | . | . | . | 0.2 | 0.3 | . | . | . | 0.5 | 0.2 | . | 0.0 | . | . | . | . | . | . | 0.2 | . | . | . | 4.5 | 13.1 | 7.8 | 1.5 | 1.7 | . | 4.0 | 2.3 | 38.3 | | | 13 | 8 | 10 | 8 |
| Lahn | Lahn | Feudingen | 410 | 0.0 | 0.3 | 1.0 | 0.2 | 6.2 | 0.3 | . | . | . | 1.1 | 0.0 | . | . | 0.0 | . | . | . | . | . | 0.0 | . | . | . | 3.3 | 13.3 | 4.4 | 3.2 | 3.7 | 11.8 | 1.5 | 1.8 | 52.1 | 47 | − 58 | 14 | 11 | 12 | 31 |
| | | Quotshausen | 338 | 0.4 | . | 0.3 | 0.2 | 3.5 | 3.1 | . | . | . | 1.4 | . | . | . | 0.0 | . | . | . | . | . | 0.8 | . | . | . | 2.9 | 12.4 | 4.0 | 2.9 | 2.1 | 7.3 | 2.1 | 1.4 | 44.8 | 63 | − 27 | 15 | 11 | 10 | 10 |
| | | Amönau | 224 | . | 0.1 | 0.0 | 0.7 | 2.6 | . | . | . | . | 1.9 | 0.0 | . | . | . | . | . | . | . | . | 0.3 | . | . | . | 2.5 | 9.9 | 6.4 | 1.6 | 1.9 | 6.2 | 1.3 | 1.2 | 36.6 | | | 13 | 10 | 10 | 24 |
| | Ohm | Hombèrg a. d. O. | 265 | 1.6 | . | 1.9 | 0.9 | 1.9 | 1.4 | . | . | . | 0.5 | 0.0 | . | 0.0 | 0.0 | . | . | . | . | . | 0.2 | . | . | . | 2.9 | 10.0 | 4.8 | 1.8 | 1.8 | 6.8 | 4.6 | 0.4 | 41.5 | 84 | − 8 | 15 | 11 | 14 | 25 |
| | | Kirchhain | 200 | 0.5 | 0.0 | 0.3 | 1.7 | 0.7 | 0.0 | . | . | . | . | 0.0 | . | . | 0.6 | . | . | . | . | . | 0.2 | . | . | . | 2.1 | 11.1 | 4.4 | 1.9 | 0.1 | 3.8 | 1.6 | 1.4 | 32.1 | 82 | − 7 | 15 | 9 | 12 | 24 |
| | | Haina | 346 | . | 1.1 | 0.3 | 0.4 | 0.9 | 0.1 | . | . | . | 1.0 | . | . | . | . | . | . | . | . | . | 0.2 | . | . | . | 1.5 | 8.3 | 1.3 | 1.0 | 0.9 | 3.0 | 1.8 | 1.1 | 22.9 | 41 | − 33 | 15 | 9 | 13 | 31 |
| | Ohm bis Dill | Marburg-Ortenberg | 202 | . | . | 3.7 | . | 3.0 | . | . | . | . | 1.6 | . | . | 0.0 | 0.0 | . | . | . | . | . | . | 0.2 | . | . | . | 3.1 | 11.6 | 8.4 | 2.4 | 3.5 | 4.3 | 1.8 | 0.0 | 43.6 | | | 11 | 10 | 10 | 19 |
| | | Gießen (Liebigshöhe) | 187 | . | . | 0.2 | 1.8 | 1.2 | 0.1 | . | . | . | 0.4 | 0.0 | 0.0 | 0.0 | 0.0 | . | . | . | . | . | 0.1 | . | . | . | 2.0 | 7.8 | 7.3 | 1.7 | 2.5 | 3.1 | 4.5 | 0.2 | 32.9 | | | 14 | 9 | 12 | 15 |
| | | Kirch-Göns | 231 | . | . | . | 0.2 | 0.8 | 0.0 | . | . | . | 0.2 | . | . | . | . | . | . | . | . | . | 0.3 | . | . | . | 3.0 | 13.0 | 7.7 | 2.0 | 1.9 | 1.2 | 3.1 | 0.8 | 34.2 | 87 | − 5 | 12 | 7 | 10 | 23 |
| | Dill | Dillbrecht | 352 | 1.8 | 0.5 | 2.2 | 1.1 | 4.4 | 0.7 | . | . | . | 1.6 | 0.2 | . | . | 0.3 | . | . | . | . | . | 0.2 | . | . | . | 3.4 | 18.7 | 3.9 | 2.3 | 4.2 | 11.4 | 4.0 | 2.8 | 63.7 | 70 | − 28 | 18 | 13 | 14 | 31 |
| | | Dillenburg | 227 | . | . | 1.1 | 0.0 | 2.4 | . | . | . | . | 0.7 | . | . | . | . | . | . | . | . | . | 1.0 | . | . | . | 3.4 | 19.0 | 1.7 | . | 5.8 | 9.6 | 3.4 | . | 48.1 | 73 | − 18 | 10 | 9 | 8 | 9 |
| | | Erda | 298 | . | . | . | . | 3.4 | . | . | . | . | 1.9 | . | . | . | . | . | . | . | . | . | 0.6 | . | . | . | 3.3 | 12.8 | 8.2 | 1.6 | 4.5 | 6.5 | 6.0 | 5.6 | 54.4 | 95 | − 3 | 11 | 10 | 10 | 17 |
| | | Greifenstein | 432 | 0.2 | 0.1 | . | 0.2 | 2.9 | *1.0* | . | . | . | *0.6* | . | . | 0.3 | . | . | . | . | . | . | 1.3 | . | . | . | 5.4 | 20.7 | 1.9 | 3.2 | 5.2 | 16.5 | 7.9 | 3.6 | 71.0 | 91 | − 7 | 16 | 11 | 12 | 24 |
| | Dill bis Aar | Weilburg | 156 | . | . | . | 0.0 | 4.5 | 0.4 | . | . | . | 0.5 | . | . | 0.0 | . | . | . | . | . | 0.0 | 0.1 | . | . | . | 4.5 | 19.6 | 8.8 | 2.9 | 5.5 | 4.3 | 6.1 | 0.0 | 57.2 | | | 11 | 8 | 10 | 24 |
| | | Gemünden | 258 | 0.5 | . | 0.2 | 0.2 | 3.9 | 1.0 | . | . | . | 0.7 | 0.2 | . | 0.2 | . | . | . | . | . | . | 0.2 | . | . | . | 4.0 | 18.3 | 1.4 | 1.2 | 4.4 | 5.2 | 5.0 | 0.5 | 47.6 | 79 | − 13 | 17 | 9 | 13 | 21 |
| | | Diez-Oranienstein | 137 | . | . | . | . | 2.5 | . | . | . | . | 1.1 | . | . | . | . | . | . | . | . | . | 0.3 | . | . | . | *5.0* | 21.3 | 1.8 | 1.4 | 5.2 | 3.5 | 2.4 | 0.5 | 45.0 | | | 11 | 9 | 10 | 22 |
| | | Westerburg | 330 | 0.8 | . | 0.9 | . | 2.1 | 3.5 | . | . | . | 0.1 | . | . | . | . | . | . | . | . | . | . | . | . | . | 7.0 | 23.8 | 4.8 | 3.4 | 4.4 | 5.8 | 1.9 | 3.2 | 61.7 | 70 | − 27 | 13 | 9 | 9 | 24 |
| | Aar | Schwalbach, Bad | 320 | 0.9 | . | . | . | 0.3 | 0.6 | . | . | . | 0.3 | 0.2 | 0.1 | 0.3 | 0.2 | . | . | . | . | . | 0.5 | . | . | . | 7.1 | 22.2 | 9.2 | 1.1 | 2.1 | 3.6 | 6.6 | 3.4 | 58.7 | 98 | − 1 | 17 | 8 | 14 | 21 |
| | | Panrod | 340 | . | . | . | . | 0.2 | . | . | . | . | . | . | . | 0.0 | . | . | . | . | . | . | 0.5 | . | . | . | 3.6 | 2.3 | 3.0 | 0.5 | *5.0* | *3.0* | 4.5 | 0.3 | 43.9 | 96 | − 2 | 10 | 6 | 10 | 12 |
| | Lahn | Holzhausen | 405 | 1.3 | . | . | . | . | . | . | . | . | 0.8 | 0.5 | . | . | . | . | . | . | . | . | . | . | . | . | *7.0* | *26.3* | *5.0* | 1.2 | 4.8 | 2.0 | 2.4 | 0.3 | 51.6 | 100 | 0 | 11 | 8 | 10 | 24 |
| | | Montabaur | 252 | 0.6 | . | . | . | 4.9 | 0.9 | . | . | . | 0.8 | . | . | . | 0.0 | . | . | . | . | . | 0.8 | . | . | . | 7.0 | 22.2 | 5.7 | 2.7 | 6.4 | 0.4 | 4.2 | 3.0 | 59.6 | 88 | − 8 | 13 | 8 | 12 | 23 |
| | | Ems, Bad | 83 | 3.5 | . | . | 0.5 | . | 0.2 | . | . | . | 0.8 | 0.5 | . | 0.2 | . | . | . | . | . | . | 0.3 | . | . | . | 6.3 | 18.9 | 9.1 | 2.3 | 4.8 | 5.3 | 2.3 | 1.7 | 56.7 | 112 | + 6 | 15 | 9 | 12 | 14 |
| Rh. | Rh. | Koblenz | 65 | 0.2 | . | . | . | 0.2 | 0.0 | . | . | . | 0.4 | . | . | . | . | . | . | . | . | . | 0.3 | . | . | . | 5.5 | 11.6 | 2.1 | 1.2 | 0.8 | 0.2 | . | 6.9 | 29.4 | 69 | − 13 | 11 | 5 | 8 | 22 |
| Mosel | Mosel | Perl | 230 | . | . | . | . | 3.5 | 4.5 | . | . | . | 2.5 | . | . | . | . | . | . | . | . | . | . | . | . | . | 6.0 | 9.0 | 2.0 | 0.5 | 2.4 | 6.3 | 1.9 | 5.4 | 44.0 | 77 | − 13 | 11 | 10 | 9 | 15 |
| | | Nennig | 152 | . | . | . | . | 5.2 | *5.0* | . | . | . | 2.8 | 0.2 | . | . | . | . | . | . | . | . | . | . | . | . | 9.5 | 12.0 | 2.0 | . | 3.4 | 6.0 | 2.0 | 5.9 | 54.0 | | | 10 | 9 | 7 | 18 |
| | Sauer | Temmels | 155 | . | . | . | . | 3.4 | 3.5 | . | . | . | 2.7 | . | . | . | 0.0 | . | . | . | . | . | 0.1 | . | . | . | 6.0 | 12.4 | 5.6 | 0.3 | 3.2 | 8.7 | 1.9 | 5.3 | 53.1 | | | 12 | 10 | 9 | 19 |
| | | Niedersgegen | 256 | . | . | . | . | 2.6 | 1.2 | . | . | . | 4.7 | . | . | . | . | . | . | . | . | . | . | . | . | . | 9.1 | 13.4 | 7.3 | 1.4 | 3.7 | 5.5 | 1.7 | 5.8 | 56.4 | 106 | + 3 | 11 | 11 | 10 | 22 |
| | | Schneifelforsthaus | 657 | 0.8 | . | . | . | 5.1 | 1.1 | . | . | . | 4.2 | 0.2 | . | . | . | . | . | . | . | . | 0.0 | . | . | . | 4.5 | 11.5 | 22.0 | 4.0 | 5.7 | 9.9 | 2.7 | 5.5 | 77.2 | 80 | − 19 | 13 | 11 | 13 | 31 |
| | | Prüm | 465 | 0.2 | . | . | . | 3.6 | 1.1 | . | . | . | 5.1 | . | . | . | . | . | . | . | . | . | 0.0 | . | . | . | 6.7 | 13.0 | 14.8 | 0.8 | 0.9 | 8.2 | 2.2 | 5.5 | 62.1 | 85 | − 11 | 12 | 9 | 11 | 23 |
| | | Lünebach | 375 | . | . | . | . | 1.8 | 3.1 | . | . | . | 2.0 | . | . | . | . | . | . | . | . | . | . | . | . | . | 11.5 | 13.0 | 16.0 | 2.5 | 4.8 | 2.8 | 2.0 | 7.0 | 66.5 | 118 | + 10 | 11 | 11 | 9 | 18 |
| | | Holsthum | 215 | . | . | . | . | 5.4 | . | . | . | . | 3.4 | . | . | . | . | . | . | . | . | . | . | . | . | . | 7.3 | 16.6 | 6.9 | 0.5 | 4.5 | 6.3 | 0.2 | 5.6 | 56.7 | | | 10 | 8 | 8 | 5 |
| | Saar, Blies | Homburg (Saar) | 234 | . | . | . | . | 8.8 | 9.0 | . | . | . | 0.7 | 1.7 | 0.0 | 0.1 | . | . | . | . | . | . | 0.8 | . | . | . | 7.3 | 15.7 | 4.0 | 2.3 | 5.6 | 4.0 | . | 4.3 | 64.3 | 102 | + 1 | 13 | 10 | 12 | 29 |
| | | Trippstadt | 425 | . | . | . | . | 4.1 | 8.5 | . | . | . | . | 0.2 | 0.4 | . | . | . | . | . | . | . | 0.8 | . | . | . | 1.5 | 9.6 | 11.1 | 5.0 | 4.0 | . | 2.1 | 3.5 | 50.8 | 81 | − 8 | 12 | 9 | 11 | 31 |
| | | Zweibrücken | 227 | 0.7 | . | . | . | 9.3 | 8.5 | . | . | . | 0.0 | 1.3 | . | . | . | . | . | . | . | . | 0.8 | . | . | . | 7.7 | 16.2 | 6.3 | 2.4 | 2.5 | 6.4 | 0.2 | 5.6 | 67.9 | 101 | + 1 | 13 | 10 | 10 | 29 |
| | | Pirmasens | 350 | . | . | . | . | 8.6 | 11.7 | . | . | . | 0.5 | 0.8 | . | . | . | . | . | . | . | . | 0.9 | . | . | . | 6.5 | 16.5 | 9.8 | 3.3 | 4.2 | 5.9 | 0.7 | 4.9 | 74.3 | 119 | + 12 | 13 | 9 | 12 | 31 |
| | | Aßweiler | 335 | 0.3 | . | . | . | 11.4 | 12.0 | . | . | . | 1.2 | 0.2 | . | . | . | . | . | . | . | . | 1.0 | . | . | . | 8.5 | 16.7 | 5.2 | 4.4 | 4.0 | 6.8 | 0.9 | 5.8 | 79.6 | | | 15 | 12 | 11 | 31 |
| | Saar | Spieser-Mühlenthal | 240 | 0.5 | . | . | . | 9.5 | 10.5 | . | . | . | 0.8 | 0.6 | 0.0 | 0.2 | 0.0 | . | . | . | . | . | 0.7 | 0.0 | . | . | 10.0 | 16.7 | 4.0 | 3.8 | 5.0 | 10.2 | 0.6 | 6.0 | 79.1 | 100 | 0 | 15 | 9 | 14 | 31 |
| | | Saarbrücken (Schleuse) | 181 | 0.0 | . | . | . | 8.7 | 11.5 | . | . | . | 0.0 | 0.1 | 0.1 | . | . | . | . | . | . | . | . | . | . | . | 3.9 | 12.0 | 4.2 | 0.1 | 8.2 | 4.2 | 0.3 | 3.9 | 57.2 | | | 12 | 8 | 9 | 10 |
| | | Karlsbrunn | 240 | 4.5 | . | . | . | 9.3 | 15.1 | . | . | . | 1.3 | 0.0 | . | . | 0.0 | . | . | . | . | . | 1.1 | . | . | . | 11.6 | 16.1 | 4.6 | 2.5 | 3.7 | 10.6 | . | 8.6 | 89.0 | | | 12 | 12 | 8 | 22 |
| | | Ludweiler | 190 | . | . | . | . | 7.7 | 11.0 | . | . | . | . | . | . | . | . | . | . | . | . | . | . | . | . | . | 9.2 | 11.5 | 5.0 | . | 3.1 | 6.0 | . | 8.9 | 62.4 | 103 | + 2 | 8 | 8 | 5 | 20 |
| | | Saarlautern | 190 | 0.3 | . | . | . | 6.7 | 5.0 | . | . | . | 1.0 | 0.3 | . | . | . | . | . | . | . | . | 0.5 | . | . | . | 9.5 | 9.8 | 5.6 | 1.6 | 3.1 | 6.7 | . | 8.1 | 58.2 | 109 | + 5 | 13 | 10 | 9 | 22 |
| | | Hermeskeil | 525 | . | . | . | . | 4.5 | 4.1 | . | . | . | 1.8 | . | . | . | 0.1 | . | . | . | . | . | 0.2 | . | . | . | 7.7 | 15.3 | 10.5 | 3.9 | 3.6 | 6.2 | 1.4 | 6.0 | 65.3 | 72 | − 25 | 13 | 11 | 13 | 27 |
| | | Losheim (Bez. Trier) | 300 | 0.1 | . | . | . | 4.7 | 4.6 | . | . | . | 2.3 | . | . | . | 0.1 | . | . | . | . | . | 0.1 | . | . | . | 9.0 | 10.2 | 4.4 | 0.2 | 6.0 | 5.1 | 2.8 | 6.2 | 55.8 | 69 | − 25 | 14 | 10 | 12 | 29 |
| | | Marpingen | 280 | . | . | . | . | 9.0 | 6.0 | . | . | . | 1.0 | 0.1 | . | . | . | . | . | . | . | . | . | 0.1 | 2.3 | 0.3 | 7.2 | 12.5 | 6.7 | 1.9 | 5.5 | 6.0 | 0.9 | 5.8 | 65.3 | 87 | − 10 | 15 | 11 | 14 | 31 |
| | | Lebach | 225 | 1.5 | . | . | . | 8.6 | 5.2 | . | . | . | 1.3 | 0.6 | . | . | . | . | . | . | . | . | 0.3 | . | . | . | 10.5 | 15.7 | 4.9 | 1.7 | 6.1 | 7.8 | 0.9 | 6.4 | 71.5 | | | 14 | 11 | 12 | 22 |
| | | Serrig | 261 | 0.2 | . | . | . | 1.7 | 2.6 | . | . | . | 0.4 | . | . | . | . | . | . | . | . | . | 0.1 | . | . | . | 5.1 | 5.1 | 6.4 | 0.1 | 1.0 | 3.9 | 0.5 | 0.5 | 27.6 | 42 | − 38 | 13 | 7 | 9 | 6 |
| | | Oberemmel | 210 | 0.2 | . | . | . | 3.3 | 3.7 | . | . | . | 1.4 | . | . | . | . | . | . | . | . | . | 0.0 | . | . | . | 4.0 | 13.6 | 4.2 | 0.1 | 3.0 | 6.2 | . | 2.5 | 42.2 | | | 11 | 9 | 6 | 22 |
| | Saar bis Mündung | Pellingen | 440 | 0.3 | . | . | . | 2.3 | 4.2 | . | . | . | 0.1 | 1.6 | . | . | . | . | . | . | . | . | 0.4 | . | . | . | 5.6 | 12.0 | 4.7 | 2.6 | 2.9 | 4.4 | 1.1 | 5.6 | 47.8 | 96 | − 2 | 14 | 11 | 12 | 22 |
| | | Newel | 365 | . | . | . | . | 1.8 | 4.1 | . | . | . | 2.3 | . | . | . | . | . | . | . | . | . | 0.2 | . | . | . | 7.8 | 11.2 | 8.6 | 2.2 | 2.6 | 4.7 | 3.8 | 6.0 | 55.3 | 93 | − 4 | 12 | 11 | 11 | 24 |

# Januar — Tägliche Niederschlagshöhen in Millimetern, gemessen um 7 Uhr morgens — 1942

| Flußgebiet | | Ort | Seehöhe m | 1 | 2 | 3 | 4 | 5 | 6 | 7 | 8 | 9 | 10 | 11 | 12 | 13 | 14 | 15 | 16 | 17 | 18 | 19 | 20 | 21 | 22 | 23 | 24 | 25 | 26 | 27 | 28 | 29 | 30 | 31 | Monatssumme mm | % der Norm. | Abweichung v. d. Norm. | Zahl der Tage mit Niederschl. ≧0.1 | ≧1.0 | * ≧0.1 | * |
|---|---|---|---|---|---|---|---|---|---|---|---|---|---|---|---|---|---|---|---|---|---|---|---|---|---|---|---|---|---|---|---|---|---|---|---|---|---|---|---|---|
| Mosel | Saar bis Mündung | Sommerau, Kr. Trier | 218 | 0.4 | . | . | . | 1.6 | . | . | . | . | 0.6 | 0.1 | . | . | . | . | . | . | . | . | 0.0 | . | . | . | 5.1 | 11.5 | 13.0 | 1.0 | 3.0 | 4.3 | 0.9 | 2.6 | 34.1 | | | 12 | 8 | 10 | 19 |
| | | Gerolstein | 378 | 1.2 | . | . | . | 1.9 | . | . | . | . | 3.5 | . | . | . | . | . | . | . | . | . | . | . | . | . | 5.8 | 3.5 | 8.8 | 3.3 | 7.5 | 2.0 | 6.4 | 6.2 | 50.1 | 69 | − 22 | 11 | 11 | 9 | 22 |
| | | Wilsecker | 335 | . | . | . | . | 2.6 | 1.1 | . | . | . | 2.9 | . | . | . | . | . | . | . | . | . | . | . | . | . | 7.1 | 12.3 | 5.2 | 1.0 | 6.0 | 5.5 | 2.3 | 3.9 | 50.0 | | | 12 | 11 | 10 | 22 |
| | | Meisburg | 480 | 0.8 | . | . | . | 2.6 | 1.2 | . | . | . | 2.2 | 0.5 | 2.5 | . | . | . | . | . | . | . | 0.1 | . | . | . | 8.2 | 15.4 | 7.1 | 5.4 | 4.2 | 8.6 | 2.1 | 5.3 | 66.0 | | | 15 | 12 | 14 | 31 |
| | | Klüsserath | 122 | 0.7 | . | . | . | 0.2 | 2.7 | . | . | . | 2.2 | 0.2 | 0.0 | . | 0.0 | . | . | . | . | . | 0.0 | . | . | . | 6.8 | 11.5 | 5.3 | 1.3 | 4.9 | 6.7 | 0.9 | 1.1 | 44.5 | | | 13 | 9 | 10 | 22 |
| | | Gornhausen | 485 | 1.0 | . | . | . | 3.6 | 2.1 | . | . | . | 1.8 | . | 0.4 | . | . | . | . | . | . | . | 0.2 | . | . | . | 7.0 | 14.2 | 7.8 | 3.5 | 6.3 | 6.8 | 1.1 | 4.0 | 59.8 | 91 | − 6 | 14 | 12 | 13 | 22 |
| | | Altburg | 535 | 0.8 | . | . | . | 1.4 | 0.6 | . | . | . | 3.2 | . | . | . | . | . | . | . | . | . | 0.0 | . | . | . | 5.7 | 11.9 | 2.6 | 4.7 | 5.0 | 6.3 | 2.2 | 5.2 | 49.6 | | | 12 | 10 | 9 | 31 |
| | | Bernkastel-Cues | 120 | 1.0 | . | . | . | 0.8 | 1.0 | . | . | . | 1.6 | 0.2 | . | 0.0 | 0.1 | . | . | . | . | . | 0.1 | . | . | . | 5.4 | 9.4 | 4.1 | 0.4 | 6.4 | 5.1 | . | 1.4 | 37.0 | 77 | − 11 | 14 | 9 | 11 | 22 |
| | | Lutzerath | 397 | . | . | . | . | 1.3 | 0.6 | . | . | . | 2.1 | . | . | . | . | . | . | . | . | . | 0.0 | . | . | . | 5.8 | 11.5 | 8.1 | 1.8 | 4.9 | 10.3 | 1.3 | 5.6 | 53.3 | | | 11 | 10 | 9 | 21 |
| | | Blankenrath | 397 | 1.1 | . | 0.4 | . | 3.0 | 3.1 | . | . | . | 1.7 | 0.4 | . | 0.1 | . | . | . | . | . | . | 0.3 | . | . | . | 5.5 | 10.4 | 5.9 | 4.0 | 5.5 | 6.7 | 2.5 | 2.5 | 53.1 | 104 | + 2 | 16 | 12 | 13 | 31 |
| | | Kastellaun | 417 | . | . | . | 2.4 | 1.3 | 0.4 | . | . | . | 2.9 | 3.0 | . | 0.5 | . | . | . | . | . | . | 0.9 | . | . | . | 5.8 | 9.4 | 3.3 | 2.2 | 3.5 | 5.9 | 4.0 | 4.3 | 49.8 | | | 15 | 12 | 14 | 27 |
| | | Treis a. d. Mosel | 96 | 0.0 | . | . | . | . | 0.5 | . | . | . | 1.1 | 0.1 | . | . | . | . | . | . | . | . | 0.1 | . | . | . | 6.9 | 10.7 | 4.3 | 1.7 | 3.9 | 3.3 | 0.7 | 2.0 | 35.3 | 92 | − 3 | 12 | 8 | 9 | 22 |
| | | Lingerhahn | 480 | 2.3 | . | . | . | 0.8 | 0.5 | . | . | . | 1.7 | 0.2 | . | 0.2 | . | . | . | . | . | . | 0.3 | . | . | . | 5.3 | 12.1 | 6.7 | 1.5 | 4.2 | 4.9 | 2.6 | 2.3 | 45.6 | 96 | − 2 | 15 | 10 | 12 | 25 |
| | | Münstermaifeld | 265 | 3.9 | . | 0.2 | . | 0.1 | 0.0 | . | . | . | 1.2 | . | . | 0.1 | . | . | . | . | . | . | 0.0 | . | . | . | 5.4 | 10.8 | 4.5 | 1.4 | 2.7 | 3.4 | 0.8 | 1.9 | 36.4 | 112 | + 4 | 13 | 9 | 10 | 13 |
| Mosel bis Ruhr | Rhein | Selters | 260 | 2.7 | 0.3 | . | 0.3 | 2.9 | 0.3 | . | . | . | 1.1 | 0.0 | . | 0.0 | 0.0 | . | . | . | . | . | 1.1 | . | . | . | 5.1 | 11.4 | 3.7 | 3.9 | 5.2 | 3.8 | 3.4 | 2.6 | 55.8 | 81 | − 13 | 15 | 12 | 13 | 26 |
| | | Niedermendig | 216 | 6.8 | . | . | . | . | . | . | . | . | 2.5 | . | . | . | . | . | . | . | . | . | 0.2 | . | . | . | 8.4 | 14.9 | 4.8 | 0.3 | 3.4 | 3.4 | 1.3 | 7.1 | 53.1 | 130 | + 12 | 11 | 9 | 10 | 22 |
| | | Neuwied | 63 | 1.5 | 0.0 | 0.0 | 0.0 | 0.1 | . | . | 0.0 | . | 1.2 | . | . | 0.0 | . | . | . | . | . | . | 0.1 | . | . | . | 4.9 | 19.5 | 2.7 | 0.3 | 3.5 | 3.5 | 0.3 | 0.9 | 38.5 | 95 | − 2 | 12 | 7 | 10 | 22 |
| | Wied | Höchstenbach | 315 | 1.3 | . | 0.8 | 0.7 | 4.6 | 1.4 | . | . | . | 0.7 | . | . | . | . | . | . | . | . | . | 0.8 | . | . | . | 3.0 | 18.0 | 4.5 | 5.0 | 5.0 | 6.0 | 5.0 | 1.0 | 57.8 | | | 15 | 11 | 11 | 16 |
| | | Altenkirchen | 220 | 1.4 | . | . | 2.5 | 3.2 | 0.4 | . | . | . | 1.1 | . | . | . | . | . | . | . | . | . | 0.2 | . | . | . | 4.3 | 26.0 | 4.6 | 1.8 | 7.9 | 7.7 | 5.0 | 1.7 | 67.8 | 89 | − 8 | 14 | 12 | 10 | 23 |
| | | Harschbach | 284 | 2.8 | . | 0.5 | 0.1 | 4.2 | 0.2 | . | . | . | 2.5 | . | . | . | . | . | . | . | . | . | 0.6 | . | . | . | 7.1 | 11.8 | 5.8 | 3.9 | 7.8 | 2.0 | 4.4 | 3.5 | 57.2 | | | 15 | 11 | 11 | 17 |
| | | Weyerbusch | 296 | 2.7 | . | . | . | 7.6 | 0.1 | . | . | . | 1.7 | . | . | . | . | . | . | . | . | . | 0.0 | . | . | . | 1.8 | 28.2 | 5.4 | 6.2 | 8.0 | 9.2 | 2.8 | 6.7 | 80.4 | 99 | − 1 | 12 | 11 | 10 | 14 |
| | | Scheuerchen | 260 | 3.4 | . | . | . | 2.5 | 1.2 | . | . | . | 1.6 | . | . | . | . | . | . | . | . | . | 0.1 | . | . | . | 2.1 | 19.1 | 6.0 | 3.1 | 2.3 | 1.2 | 2.3 | 3.4 | 48.3 | | | 13 | 12 | 10 | 22 |
| | R. | Rheinbrohl | 90 | 6.3 | . | 0.1 | . | . | . | . | . | . | 4.2 | 0.2 | . | . | . | . | . | . | . | . | . | . | . | . | 15.0 | 9.6 | 6.2 | 0.4 | 5.9 | 2.8 | 2.9 | 3.8 | 57.4 | | | 12 | 9 | 9 | 15 |
| | Ahr | Ahrhütte | 400 | 2.5 | . | . | . | . | . | . | . | . | 4.0 | . | . | . | . | . | . | . | . | . | . | . | . | . | 4.0 | 11.0 | 6.3 | 1.6 | 4.4 | 7.7 | 1.8 | 5.8 | 49.1 | | | 10 | 10 | 9 | 22 |
| | | Dreis | 465 | 4.0 | . | . | . | 0.8 | 1.0 | . | . | . | 3.2 | . | . | . | . | . | . | . | . | . | . | . | . | . | 4.8 | 10.6 | 7.0 | 2.3 | 3.2 | 4.6 | 3.2 | 5.8 | 50.5 | 77 | − 15 | 12 | 11 | 9 | 25 |
| | | Aremberg | 540 | 4.2 | . | 0.1 | . | 0.4 | 0.5 | . | . | . | 3.5 | 0.5 | . | 0.3 | . | . | . | . | . | . | . | . | . | . | 0.6 | 8.9 | 6.9 | 0.8 | 2.7 | 2.8 | 2.5 | 0.7 | 35.4 | 73 | − 13 | 15 | 7 | 11 | 15 |
| | | Nürburg | 620 | 9.2 | . | . | . | 0.4 | 0.5 | 1.1 | . | . | 1.9 | 0.3 | 0.1 | 0.4 | . | . | . | . | . | . | 0.1 | . | . | . | 4.1 | 12.3 | 13.1 | 3.2 | 1.8 | 1.7 | 4.4 | 4.9 | 59.5 | | | 17 | 11 | 16 | 31 |
| | | Adenau | 302 | 4.7 | . | . | . | 0.1 | 0.1 | . | . | . | 3.7 | 0.2 | . | 0.1 | . | . | . | . | . | . | 0.0 | . | . | . | 4.1 | 15.3 | 6.8 | 2.4 | 3.4 | 3.8 | 2.9 | 3.6 | 51.2 | 100 | 0 | 14 | 10 | 12 | 22 |
| | | Jammelshofen | 524 | 9.2 | . | . | . | . | . | . | . | . | 4.6 | . | . | . | . | . | . | . | . | . | . | . | . | . | 6.2 | 15.8 | 8.8 | 4.7 | 3.8 | 7.7 | 3.8 | 6.0 | 70.6 | | | 10 | 10 | 9 | 27 |
| | | Houverath | 348 | 2.5 | . | . | . | . | . | . | . | . | 3.1 | . | . | . | . | . | . | . | . | . | . | . | . | . | 4.0 | 16.7 | 6.0 | 3.4 | 5.3 | 4.5 | 2.5 | 3.5 | 51.5 | | | 10 | 10 | 9 | 22 |
| | | Ahrweiler-Land | 110 | 3.2 | . | . | . | . | . | . | . | 1.9 | 2.6 | 0.0 | . | . | . | . | . | . | . | . | 0.0 | . | . | . | 8.5 | 4.7 | 15.0 | 7.4 | 6.1 | 7.6 | 3.2 | 2.5 | 59.7 | 158 | + 22 | 11 | 11 | 10 | 23 |
| | R. | Bonn | 60 | 3.4 | . | 0.8 | . | 1.0 | . | . | . | . | 2.1 | . | . | . | . | . | . | . | . | . | . | . | . | . | 3.0 | 13.0 | 4.3 | 3.1 | 6.3 | 2.2 | 3.4 | 0.3 | 42.9 | 108 | + 3 | 12 | 10 | 9 | 22 |
| | Sieg | Hohenroth | 635 | 3.4 | . | . | 2.0 | . | . | 0.4 | . | . | . | . | . | . | . | . | . | . | . | . | . | . | . | . | 0.6 | 7.0 | 20.0 | 6.5 | 7.8 | 7.7 | 2.1 | 1.2 | 58.7 | 48 | − 63 | 11 | 9 | 8 | 31 |
| | | Hilchenbach | 393 | 2.7 | 0.7 | 2.9 | 0.6 | 6.5 | 1.7 | . | . | . | 2.0 | . | . | 0.5 | 0.2 | . | . | . | . | . | 0.1 | . | . | . | 2.7 | 14.1 | 2.9 | 4.5 | 4.8 | 15.0 | 1.6 | 0.8 | 64.3 | 56 | − 50 | 18 | 12 | 14 | 31 |
| | | Eichen | 302 | 1.4 | . | 3.0 | 0.4 | 0.5 | . | . | . | . | 5.0 | . | . | . | . | . | . | . | . | . | 0.0 | . | . | . | 4.9 | 12.5 | 7.0 | 1.5 | 3.0 | 1.3 | 6.0 | 4.0 | 50.5 | 48 | − 56 | 13 | 11 | 10 | 25 |
| | | Siegen | 260 | 2.1 | 0.1 | 0.7 | 1.3 | 2.0 | 0.5 | . | . | . | 1.6 | . | . | . | . | . | . | . | . | . | 0.3 | . | . | . | 3.6 | 15.7 | 8.1 | 3.6 | 6.2 | 12.5 | 3.8 | 0.6 | 62.7 | 73 | − 23 | 16 | 11 | 11 | 26 |
| | | Kirchen | 220 | 1.5 | 0.7 | 1.1 | 0.7 | 2.7 | . | . | . | . | 2.3 | . | . | . | . | . | . | . | . | . | 0.0 | . | . | . | 3.0 | 21.7 | 3.6 | 3.5 | 5.6 | 12.2 | 3.9 | 0.6 | 63.1 | 78 | − 18 | 14 | 11 | 10 | 26 |
| | | Burbach | 360 | 6.0 | 1.7 | . | . | 3.7 | 9.2 | . | . | . | 9.1 | . | . | 0.2 | 0.1 | . | . | . | . | . | 0.7 | . | . | . | 4.2 | 16.5 | 1.6 | 4.3 | 3.6 | 12.5 | 5.4 | 1.1 | 79.9 | 79 | − 21 | 16 | 13 | 13 | 22 |
| | | Morsbach | 210 | 3.8 | | | 1.8 | 5.0 | 0.5 | . | . | . | 1.8 | . | . | 0.0 | . | . | . | . | . | . | 0.0 | . | . | . | 4.2 | 19.2 | 3.5 | 4.6 | 7.2 | 12.9 | 4.2 | 1.1 | 69.8 | 70 | − 30 | 15 | 12 | 10 | 25 |
| | | Salzburg | 612 | 1.2 | 1.3 | 1.5 | 0.0 | 5.6 | 7.6 | . | . | . | 0.0 | 0.0 | . | 0.0 | . | . | . | . | . | . | 0.2 | . | . | . | 2.7 | 14.7 | 9.5 | 2.4 | 2.4 | 6.2 | 4.5 | 4.7 | 64.5 | 68 | − 31 | 14 | 13 | 13 | 31 |
| | | Rossel | 120 | 2.6 | 0.8 | 1.3 | 1.6 | 5.7 | . | . | . | . | 2.1 | . | . | . | . | . | . | . | . | . | 0.0 | . | . | . | 4.5 | 22.3 | 0.8 | 7.0 | 6.5 | 11.8 | 7.2 | 2.4 | 76.6 | 87 | − 12 | 14 | 12 | 10 | 24 |
| | | Blankenberg | 170 | 1.8 | 0.9 | 0.3 | 0.5 | 3.8 | . | . | . | . | 2.7 | . | . | 0.4 | . | . | . | . | . | . | 0.2 | . | . | . | 4.4 | 17.3 | 3.8 | 3.9 | 6.9 | 4.7 | 7.2 | 1.4 | 60.2 | 98 | − 1 | 16 | 11 | 11 | 22 |
| | | Siegburg | 61 | 2.3 | 0.5 | 0.9 | . | 2.3 | . | . | . | . | 5.3 | . | . | 0.1 | . | . | . | . | . | . | 0.0 | . | . | . | 7.0 | 15.9 | 3.7 | 2.5 | 9.0 | . | 5.7 | 1.6 | 56.8 | 100 | 0 | 13 | 10 | 10 | 23 |
| | Sieg, Agger | Bergneustadt | 240 | 2.9 | . | . | 3.4 | 8.6 | . | . | . | . | 3.1 | . | . | . | . | . | . | . | . | . | . | . | . | . | 3.3 | 14.7 | 6.2 | 2.1 | 8.1 | 7.6 | 4.4 | 1.9 | 66.3 | 56 | − 51 | 12 | 12 | 10 | 13 |
| | | Rodt-Müllenbach | 410 | 1.5 | 0.9 | 3.0 | 1.4 | 7.6 | 2.5 | . | . | . | 3.2 | 0.0 | . | . | . | . | . | . | . | . | . | . | . | . | 3.3 | 14.7 | 3.7 | 4.8 | 5.5 | 9.6 | 3.1 | 2.7 | 67.5 | 53 | − 61 | 15 | 14 | 10 | 31 |
| | | Hülsenbusch | 308 | 1.6 | 1.1 | 2.5 | 1.5 | 9.4 | . | . | . | . | 4.5 | . | . | . | . | . | . | . | . | . | . | . | . | . | 4.5 | 18.3 | 4.4 | 3.9 | 8.5 | 9.3 | 6.0 | 3.8 | 79.3 | 75 | − 27 | 14 | 14 | 9 | 23 |
| | | Loope | 118 | . | 0.5 | 1.9 | 1.1 | 5.8 | 0.0 | . | . | . | 2.7 | . | . | . | . | . | . | . | . | . | . | . | . | . | 3.1 | 12.5 | 4.1 | 4.2 | 6.4 | 12.1 | 6.6 | 2.1 | 63.1 | 70 | − 27 | 13 | 12 | 8 | 21 |
| | | Seelscheid | 214 | 3.0 | 1.3 | 1.6 | . | 4.4 | . | . | . | . | 3.0 | . | . | . | . | . | . | . | . | . | . | . | . | . | 1.0 | 15.2 | 6.7 | 4.4 | 3.8 | 6.5 | 8.2 | 0.7 | 59.8 | 71 | − 25 | 13 | 12 | 10 | 22 |
| | | Unterkotten | 160 | 2.0 | 0.4 | 2.3 | 1.0 | 7.1 | 0.1 | . | . | . | 4.1 | . | . | 0.6 | . | . | . | . | . | . | . | . | . | . | 3.7 | 17.1 | 3.4 | 4.0 | 7.8 | 9.7 | 6.5 | 3.0 | 72.8 | | | 16 | 13 | 9 | 24 |
| | Sieg bis Wupper | Brühl | 63 | 1.7 | . | 1.4 | 0.7 | . | . | . | . | . | 7.2 | . | . | . | . | . | . | . | . | . | . | . | . | . | 4.8 | 13.1 | 4.8 | 3.9 | 11.1 | 13.1 | 5.2 | 1.4 | 58.4 | 126 | + 12 | 12 | 11 | 8 | 9 |
| | | Wahn | 50 | 3.1 | 0.6 | 1.8 | 0.1 | 1.2 | . | . | . | . | 3.0 | . | . | . | . | . | . | . | . | . | . | . | . | . | . | 13.2 | 0.9 | 1.7 | 4.3 | 2.8 | 5.1 | 0.3 | 38.1 | 74 | − 13 | 13 | 9 | 8 | 22 |
| | | Köln (Flughafen) | 49 | 3.3 | 0.7 | 1.5 | 0.2 | 2.0 | 0.1 | . | . | . | 4.6 | 0.0 | 0.0 | 0.0 | . | . | . | . | . | . | . | . | . | . | 3.7 | 12.3 | 8.1 | 1.1 | 7.4 | 4.5 | 5.2 | 3.0 | 57.7 | | | 15 | 12 | 10 | 22 |
| | | Leverkusen | 44 | 1.8 | 0.7 | 2.7 | 0.1 | 2.2 | . | . | . | . | 3.7 | . | . | 0.1 | . | . | . | . | . | . | . | . | . | . | 1.6 | 14.4 | 4.4 | 1.0 | 3.5 | 4.0 | 5.5 | 2.7 | 48.4 | 109 | + 4 | 15 | 12 | 11 | 22 |
| | Wupper | Kreuzberg | 373 | 4.2 | 7.4 | 3.7 | 3.6 | 5.9 | . | . | . | . | 4.3 | . | . | 0.3 | . | . | . | . | . | . | 0.6 | . | . | . | 1.8 | 9.1 | 3.4 | 5.8 | 1.1 | 12.7 | 5.4 | 3.3 | 72.6 | 55 | − 60 | 16 | 14 | 14 | 27 |
| | | Kleineichen | 260 | 2.3 | 3.0 | 1.9 | 1.0 | 10.3 | . | . | . | . | 5.9 | 0.0 | 0.0 | . | . | . | . | . | . | . | . | . | . | . | 3.2 | 13.6 | 3.2 | 4.1 | 5.0 | 11.8 | 8.7 | 5.9 | 79.9 | 64 | − 46 | 14 | 14 | 10 | 25 |

# Tägliche Niederschlagshöhen in Millimetern, gemessen um 7 Uhr morgens



| Flußgebiet | | Ort | Seehöhe m | 1 | 2 | 3 | 4 | 5 | 6 | 7 | 8 | 9 | 10 | 11 | 12 | 13 | 14 | 15 | 16 | 17 | 18 | 19 | 20 | 21 | 22 | 23 | 24 | 25 | 26 | 27 | 28 | 29 | 30 | 31 | Monatssumme mm | % der Norm. | Abweichung v. d. Norm. | Zahl der Tage mit Niederschl. ≧0.1 | Niederschl. ≧1.0 | ✳ ≧0.1 | ⊠ |
|---|---|---|---|---|---|---|---|---|---|---|---|---|---|---|---|---|---|---|---|---|---|---|---|---|---|---|---|---|---|---|---|---|---|---|---|---|---|---|---|
| Mosel bis Ruhr | Wupper | Schwelm | 210 | 1.3 | 2.1 | 5.9 | 0.2 | 8.8 | 0.5 | 0.2 | . | . | 5.2 | 0.0 | 0.1 | 0.2 | . | . | . | . | . | . | 0.1 | . | . | . | 3.1 | 13.7 | 2.6 | 6.1 | 6.5 | 7.5 | 4.4 | 3.8 | 72.3 | 65 | − 39 | 19 | 13 | 15 | 25 |
| | | Wuppertal-Mitte | 151 | 1.9 | 1.4 | 2.5 | 0.0 | 9.9 | 0.5 | . | . | . | 3.9 | . | 0.2 | 0.0 | . | . | . | . | . | . | 0.0 | . | . | . | 2.9 | 12.3 | 2.2 | 5.5 | 6.6 | 8.4 | 2.3 | 5.0 | 65.5 | 59 | − 46 | 15 | 13 | 11 | 23 |
| | | Solingen (Schützenstr.) | 252 | 3.0 | 1.3 | 4.7 | 0.5 | 9.8 | 0.7 | . | . | . | 4.0 | 0.2 | 0.1 | 0.1 | . | . | . | . | . | . | 0.0 | . | . | . | 1.7 | 9.4 | 4.5 | 6.1 | 3.6 | 4.8 | 9.7 | 3.6 | 67.8 | 70 | − 29 | 18 | 13 | 13 | 24 |
| | | Wermelskirchen | 310 | *2.0* | *1.9* | 2.7 | 2.4 | 10.9 | . | . | . | . | 5.3 | . | . | . | . | . | . | . | . | . | . | . | . | . | 4.5 | 16.4 | 1.2 | 6.5 | 6.8 | 8.9 | 11.7 | 8.9 | 90.1 | 73 | − 33 | 14 | 14 | 10 | 16 |
| | Erft | Münstereifel | 290 | 3.2 | . | . | . | . | . | . | . | . | 3.5 | 2.2 | . | 0.2 | . | . | . | . | . | . | . | . | . | . | 10.2 | | 11.8 | 9.3 | 6.4 | 1.8 | 4.2 | 2.4 | 55.2 | 128 | + 12 | 12 | 11 | 10 | 22 |
| | | Euskirchen | 170 | 2.9 | . | . | . | . | . | . | . | . | 3.9 | . | . | 0.0 | . | . | . | . | . | . | . | . | . | . | 3.9 | 0.1 | 10.1 | 9.6 | 2.1 | 1.4 | 1.4 | 3.5 | 38.9 | 126 | + 8 | 10 | 9 | 8 | 22 |
| | | Rheinbach | 174 | Tabelle nicht mehr vorhanden | | | | | | | | | | | | | | | | | | | | | | | | | | | | | | | *45.0* | *113* | *+ 5* | | | | |
| | | Metternich | 126 | 0.6 | 0.1 | 2.3 | . | . | . | . | . | . | 7.8 | 0.0 | . | . | . | . | . | . | . | . | . | . | . | . | *3.0* | *12.0* | 5.1 | 1.0 | 3.2 | 1.5 | 2.4 | 0.8 | 39.8 | 98 | − 1 | 12 | 8 | 7 | 23 |
| | | Hergarten | 337 | Einzelwerte unbrauchbar | | | | | | | | | | | | | | | | | | | | | | | | | | | | | | | *40.0* | *74* | *− 14* | 13 | 11 | 10 | 22 |
| | Rhein | Erp | 127 | . | . | . | . | . | . | . | . | . | 9.5 | . | . | . | . | . | . | . | . | . | . | . | . | . | 5.0 | 8.0 | 15.9 | 3.2 | 3.2 | 1.6 | 3.9 | 0.9 | 51.2 | 142 | + 15 | 9 | 8 | 8 | 22 |
| | | Oberbolheim | 103 | . | . | . | . | . | . | . | . | . | 8.0 | . | . | . | . | . | . | . | . | . | . | . | . | . | 8.5 | | 5.0 | 7.5 | | 5.0 | | . | 34.0 | 87 | − 5 | 8 | 8 | 8 | 22 |
| | | Benninghof | 130 | 1.6 | 2.0 | . | 5.5 | 11.7 | . | . | . | 0.8 | 5.1 | . | 0.2 | . | . | . | . | . | . | . | . | . | . | . | 3.7 | 14.6 | 2.4 | 2.0 | 6.4 | 3.8 | 4.7 | 3.7 | 68.2 | 82 | − 15 | 15 | 13 | 12 | 25 |
| | | Düsseldorf-Gerresheim | 54 | 1.9 | 0.4 | 4.0 | . | 9.8 | . | . | . | 0.4 | 6.3 | . | 0.1 | . | . | . | . | . | . | . | . | . | . | . | 4.0 | 16.6 | 2.1 | 2.3 | 6.3 | 2.1 | 6.6 | 6.4 | 67.0 | 106 | + 4 | 15 | 12 | 10 | 23 |
| | | Krefeld (Flugh.) | 34 | 0.6 | 0.5 | 2.2 | 0.0 | 7.1 | 0.0 | . | . | 0.0 | 5.5 | . | 0.0 | 0.0 | . | . | . | . | . | . | 0.0 | . | . | . | 4.7 | 6.5 | 3.9 | 0.4 | 5.0 | 6.2 | 0.7 | 4.4 | 47.7 | 109 | + 4 | 13 | 9 | 9 | 23 |
| | | Duisburg (Bot. Garten) | 42 | 1.1 | 0.4 | 3.3 | 0.4 | 12.2 | 0.0 | . | . | 0.3 | 3.7 | . | . | . | 0.0 | . | . | . | . | . | 0.0 | . | . | . | 2.5 | 12.5 | 2.4 | 2.0 | 3.3 | 5.0 | 4.4 | 3.2 | 56.7 | 93 | − 4 | 15 | 12 | 9 | 23 |
| Ruhr | Quelle bis Möhne | Brunnskappel | 410 | 4.7 | 2.3 | 3.3 | 0.2 | 1.3 | 1.0 | . | . | . | 0.2 | 0.0 | . | 0.0 | . | . | . | . | . | . | 0.0 | . | . | . | 0.2 | 6.1 | 2.6 | 0.1 | 1.3 | 5.2 | 4.9 | 1.5 | 35.1 | 33 | − 72 | 15 | 11 | 15 | 30 |
| | | Bigge | 329 | 5.7 | 2.5 | 5.2 | 1.2 | 1.2 | 1.7 | . | . | . | . | . | . | . | . | . | . | . | . | . | . | . | . | . | . | 0.2 | 5.5 | 2.9 | 1.8 | 2.8 | 9.8 | 0.7 | 41.2 | 40 | − 61 | 13 | 11 | 10 | 31 |
| | | Enste | 300 | 14.0 | 5.2 | 15.4 | 1.6 | 1.3 | 0.6 | . | . | . | 0.9 | 0.1 | . | . | . | . | . | . | . | . | . | . | . | . | 0.7 | 7.9 | 7.0 | 3.8 | 2.7 | 5.3 | 5.9 | 1.0 | 73.4 | 85 | − 13 | 17 | 12 | 13 | 27 |
| | | Eslohe | 325 | 6.5 | 1.6 | 3.5 | 1.0 | 1.9 | 0.9 | . | . | . | 1.1 | 0.0 | 0.0 | . | . | . | . | . | . | . | 0.1 | . | . | . | 0.5 | 5.9 | 5.2 | 1.9 | 2.0 | 5.4 | 1.7 | 1.3 | 40.5 | 39 | − 63 | 16 | 13 | 14 | 31 |
| | | Arnsberg | 260 | 12.0 | 3.8 | . | . | 5.3 | 1.0 | . | . | . | 3.0 | 0.2 | . | . | . | . | . | . | . | 0.0 | 0.0 | . | . | . | . | 4.8 | 7.8 | 3.7 | . | 3.6 | 4.2 | 2.6 | 52.0 | 63 | − 31 | 12 | 11 | 8 | 22 |
| | | Allendorf | 310 | 6.7 | 1.2 | 2.3 | 0.9 | 3.5 | . | . | . | . | 1.8 | . | . | . | . | . | . | . | . | . | . | . | . | . | 1.1 | 6.0 | 2.4 | 2.0 | 0.6 | 5.4 | 2.4 | 0.9 | 37.2 | 40 | − 56 | 14 | 11 | 10 | 25 |
| | | Langscheid | 335 | 0.3 | 0.9 | 5.2 | . | 2.1 | . | . | . | . | 2.1 | . | . | . | . | . | . | . | . | . | 0.6 | . | . | . | . | 6.6 | 7.1 | . | . | 9.2 | 8.7 | . | 42.8 | 51 | − 41 | 10 | 7 | 5 | 22 |
| | Möhne | Brilon | 455 | 4.6 | 4.1 | 5.5 | 1.5 | 2.2 | 1.1 | . | . | . | 0.2 | 0.1 | 0.2 | . | . | . | . | . | . | . | 0.4 | . | . | . | 0.2 | 5.9 | 5.3 | 2.7 | . | 4.5 | 10.8 | 1.1 | 50.4 | 50 | − 51 | 17 | 12 | 14 | 24 |
| | | Warstein | 295 | 6.2 | 3.6 | 5.4 | 0.5 | 2.3 | 1.5 | . | . | . | 0.3 | . | . | . | . | . | . | . | . | . | 0.2 | . | . | . | 0.0 | 8.6 | 3.8 | 4.3 | . | 6.7 | 5.2 | 2.4 | 51.0 | | | 14 | 11 | 10 | 23 |
| | | Möhnetalsperre | 185 | 2.5 | 1.9 | 3.0 | 0.5 | 2.7 | 0.3 | . | . | . | 0.1 | . | . | . | . | . | . | . | . | . | . | . | . | . | . | 5.0 | 2.8 | 2.9 | 1.4 | 4.5 | 8.9 | 1.1 | 37.6 | 47 | − 43 | 14 | 11 | 8 | 22 |
| | Ruhr | Neuenrade | 324 | 9.4 | 0.8 | 6.3 | 0.4 | 1.4 | 0.5 | . | . | . | 3.5 | 0.3 | . | . | . | . | . | . | . | . | 0.0 | 0.0 | . | . | 1.1 | 8.7 | 4.6 | 2.6 | 3.1 | 5.7 | 1.5 | 1.1 | 51.0 | 53 | − 45 | 16 | 12 | 13 | 24 |
| | | Langschede | 116 | 4.2 | 1.7 | 2.1 | 0.2 | 1.8 | . | . | . | . | 4.8 | 0.2 | . | . | . | . | . | . | . | . | . | . | . | . | . | 5.9 | 2.8 | 3.4 | 1.7 | 7.8 | 1.7 | 2.2 | 40.5 | 75 | − 14 | 14 | 12 | 9 | 22 |
| | | Iserlohn | 288 | 6.2 | 1.6 | 4.7 | 0.9 | 0.8 | . | . | . | . | 4.6 | 0.5 | . | . | . | . | . | . | . | . | . | 0.3 | . | . | 1.4 | 8.2 | 4.9 | 3.4 | 1.2 | 5.8 | 4.5 | 0.9 | 49.9 | 70 | − 21 | 16 | 11 | 11 | 25 |
| | Lenne | Altastenberg | 780 | 1.3 | 0.5 | 1.8 | 2.3 | 6.9 | 0.6 | . | . | . | 1.1 | 0.2 | . | . | . | . | . | . | . | . | 1.3 | . | . | . | . | 6.5 | 5.5 | 3.8 | 2.1 | 3.1 | 2.2 | 1.8 | 41.0 | 48 | − 44 | 16 | 13 | 16 | 31 |
| | | Fleckenberg | 355 | 4.0 | 0.4 | 1.8 | 0.6 | 1.5 | 0.6 | . | . | . | 1.2 | . | . | . | . | . | . | . | . | . | . | . | . | . | 2.6 | 7.1 | 4.5 | 2.5 | 2.8 | 5.7 | 2.5 | 1.3 | 39.1 | 40 | − 58 | 15 | 12 | 10 | 26 |
| | | Altenhundem | 305 | 3.0 | 0.8 | 3.0 | 1.5 | 1.8 | . | . | . | . | 2.2 | . | . | . | . | . | . | . | . | . | . | . | . | . | 2.5 | 7.3 | 4.6 | 2.3 | 3.5 | 6.8 | 1.0 | 0.5 | 40.8 | 45 | − 50 | 14 | 12 | 11 | 14 |
| | | Olpe | 346 | 2.2 | 0.0 | 0.1 | 1.6 | 5.6 | 3.1 | . | . | . | 1.7 | 0.0 | . | 0.0 | . | . | . | . | . | . | . | . | . | . | 3.6 | 10.7 | 8.0 | 3.9 | 6.4 | 9.2 | 1.8 | 4.5 | 62.4 | 57 | − 47 | 14 | 13 | 11 | 25 |
| | | Pütthof | 440 | 3.5 | 0.6 | 1.6 | 0.9 | 5.5 | 0.5 | . | . | . | 2.3 | 0.0 | . | . | . | . | . | . | . | . | . | . | . | . | 0.2 | 11.0 | 4.6 | 3.5 | 2.0 | 6.0 | 1.6 | 1.5 | 45.3 | 42 | − 63 | 15 | 11 | 11 | 25 |
| | | Attendorn | 250 | 1.7 | 0.4 | 1.5 | 2.0 | 5.8 | 0.6 | . | . | . | 1.9 | . | . | . | . | . | . | . | . | . | 0.0 | . | . | . | 2.0 | 9.8 | 7.8 | 2.7 | 5.2 | 7.6 | 2.2 | 1.4 | 52.6 | 54 | − 46 | 15 | 13 | 10 | 26 |
| | | Serkenrode | 350 | 3.2 | 6.2 | | 0.5 | 1.4 | . | . | . | . | 2.1 | 1.1 | 0.1 | . | . | . | . | . | . | . | . | . | . | . | 1.2 | 7.5 | 5.8 | 3.4 | 3.2 | 7.4 | 2.1 | 1.8 | 47.0 | 50 | − 47 | 16 | 14 | 15 | 30 |
| | | Herscheid | 438 | 4.8 | 1.5 | 2.6 | 1.2 | 5.7 | . | . | . | . | 2.1 | . | . | . | . | . | . | . | . | . | . | . | . | . | 1.5 | 9.0 | 3.0 | 2.3 | 3.6 | 3.4 | 1.3 | 1.8 | 43.8 | 42 | − 62 | 14 | 14 | 12 | 25 |
| | | Lüdenscheid | 447 | 4.6 | 2.8 | 6.9 | 1.9 | 6.1 | 1.5 | . | . | . | 3.9 | 0.4 | 0.0 | 0.0 | . | . | . | . | . | . | 0.0 | . | . | . | 2.1 | 9.2 | 7.1 | 4.4 | 6.1 | 10.2 | 2.5 | 3.6 | 73.3 | 65 | − 40 | 16 | 15 | 13 | 30 |
| | Volme | Meinerzhagen | 408 | 2.6 | 1.0 | 4.2 | 1.1 | 12.1 | 0.3 | . | . | . | 3.8 | 0.1 | 0.1 | 0.1 | . | . | . | . | . | . | . | . | . | . | 3.9 | 13.2 | 3.3 | 4.8 | 8.8 | 12.2 | 3.5 | 3.9 | 79.0 | 62 | − 49 | 18 | 14 | 16 | 31 |
| | | Hagen | 165 | 1.4 | 1.0 | 3.6 | 0.8 | 2.5 | 0.4 | . | . | . | 3.5 | . | . | . | . | . | . | . | . | . | 0.0 | . | . | . | 0.8 | 10.8 | 4.9 | 3.0 | . | 10.0 | 3.5 | 0.5 | 46.7 | 59 | − 32 | 14 | 10 | 10 | 22 |
| | | Halver | 422 | 1.3 | . | 6.2 | . | 4.1 | 6.1 | . | . | . | 5.3 | . | . | 0.5 | . | . | . | . | . | . | . | . | . | . | . | 16.0 | 4.5 | 3.8 | 5.4 | 17.3 | 6.9 | 5.4 | 82.8 | 70 | − 35 | 13 | 12 | 10 | 31 |
| | | Ennepetalsperre | 273 | 4.4 | 1.9 | 4.8 | 0.7 | 7.9 | 1.3 | . | . | . | 3.8 | . | . | 0.4 | . | . | . | . | . | . | 0.3 | . | . | . | 2.3 | 10.8 | 4.0 | 3.9 | 3.6 | 7.5 | 4.1 | 3.1 | 62.8 | 53 | − 55 | 17 | 14 | 13 | 22 |
| | Ruhr | Wengern | 90 | 1.0 | 0.9 | 2.8 | . | 4.1 | 0.0 | . | . | 1.2 | 1.7 | . | 0.1 | 0.0 | . | . | . | . | . | . | 0.1 | . | . | . | 1.0 | 13.0 | 2.5 | 3.8 | 3.1 | 7.8 | 4.1 | 0.8 | 48.0 | 65 | − 26 | 16 | 12 | 11 | 23 |
| | | Langenberg | 115 | 2.9 | 0.6 | 3.6 | . | 9.6 | . | . | . | . | 2.9 | . | . | . | . | . | . | . | . | . | . | . | . | . | 2.9 | 12.9 | . | . | 4.6 | 7.8 | 3.7 | 7.5 | 59.0 | 65 | − 32 | 11 | 10 | 7 | 9 |
| | | Essen-Mülheim | 120 | 1.9 | 0.9 | 5.0 | 0.3 | 11.2 | 0.4 | . | . | 0.0 | 1.7 | 0.0 | 0.1 | . | 0.0 | . | . | . | . | . | 0.0 | . | . | . | 0.5 | 10.5 | 2.5 | 2.7 | 1.5 | 4.7 | 2.9 | 2.0 | 48.8 | 69 | − 22 | 16 | 11 | 10 | 14 |
| Ruhr bis Lippe | Emscher | Dortmund-Brünningh. | 106 | 1.7 | 0.3 | 1.0 | 0.3 | 2.6 | 0.0 | 0.0 | . | . | 2.5 | 0.0 | 0.0 | 0.3 | . | . | . | . | . | . | 0.1 | . | . | . | 0.7 | 9.2 | 4.7 | 4.5 | . | 6.4 | 5.4 | 0.9 | 40.6 | 77 | − 12 | 15 | 9 | 10 | 23 |
| | | Recklinghausen | 101 | 0.8 | 0.6 | 2.7 | 0.2 | 6.1 | . | . | 0.3 | 0.7 | 2.2 | . | . | . | . | . | . | . | . | . | 0.0 | . | . | . | 1.3 | 8.0 | 1.2 | 4.5 | 2.4 | 6.3 | 3.0 | 1.4 | 41.7 | 63 | − 25 | 16 | 11 | 11 | 24 |
| | R. | Bochum (Bergschule) | 83 | 0.3 | 1.0 | 2.1 | 0.4 | 4.1 | 0.2 | 0.0 | . | 0.1 | 2.3 | 0.0 | . | 0.0 | . | . | . | . | . | . | 0.2 | . | . | . | 1.2 | 12.3 | 1.7 | 0.4 | 3.1 | 6.8 | 3.8 | 1.5 | 41.5 | 63 | − 25 | 17 | 11 | 10 | 23 |
| | L. | Dinslaken-Hiesfeld | 33 | 1.6 | 0.5 | 2.9 | 0.3 | 11.1 | . | . | . | . | 2.8 | . | . | . | . | . | . | . | . | . | . | . | . | . | 2.5 | 9.5 | 1.3 | 1.2 | 3.8 | 0.6 | . | 9.5 | 48.8 | 83 | − 10 | 14 | 11 | 9 | 22 |
| Lippe | Alme | Paderborn | 171 | 4.5 | 1.3 | 9.3 | 2.5 | 2.5 | 1.7 | . | . | . | 0.0 | . | . | . | . | . | . | . | . | . | 0.1 | . | . | . | . | 0.1 | 1.4 | . | 0.0 | 3.0 | 6.2 | 2.8 | 35.4 | 52 | − 32 | 12 | 10 | 7 | 7 |
| | | Wewelsburg | 215 | 3.6 | 1.3 | 8.1 | 2.0 | 2.5 | 1.1 | . | . | . | 0.0 | 0.3 | . | . | . | . | . | . | . | . | 0.5 | . | . | . | . | 3.8 | 4.3 | 4.5 | 1.1 | 3.3 | 7.0 | 0.5 | 43.9 | 71 | − 18 | 15 | 12 | 10 | 10 |
| | | Fürstenberg | 352 | 5.0 | 2.7 | 8.6 | 2.3 | . | . | . | . | . | . | . | . | . | . | . | . | . | . | . | . | . | . | . | . | 8.0 | . | 8.5 | 1.0 | 5.0 | 10.0 | 3.0 | 54.1 | | | 10 | 10 | 8 | 9 |
| | | Büren | 212 | 7.8 | 4.2 | 3.6 | 0.4 | 0.2 | . | . | . | . | . | . | . | . | . | . | . | . | . | 0.8 | . | . | . | . | . | 4.1 | 3.7 | 3.2 | . | 9.0 | 7.8 | . | 44.8 | 62 | − 28 | 11 | 8 | 6 | 13 |
| | | Atteln | 190 | 2.3 | 0.2 | 7.5 | 0.9 | 1.7 | 1.1 | . | . | . | . | . | . | . | . | . | . | . | . | 0.1 | . | . | . | . | . | 2.5 | 0.2 | 3.1 | 0.2 | 3.7 | 5.6 | 0.3 | 29.4 | | | 14 | 8 | 7 | 9 |

# Januar — Tägliche Niederschlagshöhen in Millimetern, gemessen um 7 Uhr morgens — 1942

| Flußgebiet | | Ort | Seehöhe m | 1 | 2 | 3 | 4 | 5 | 6 | 7 | 8 | 9 | 10 | 11 | 12 | 13 | 14 | 15 | 16 | 17 | 18 | 19 | 20 | 21 | 22 | 23 | 24 | 25 | 26 | 27 | 28 | 29 | 30 | 31 | Monatssumme mm | % der Norm. | Abweichung v. d. Norm. | Zahl der Tage mit Niederschl. ≥ 0.1 | Niederschl. ≥ 1.0 | * ≥ 0.1 | * |
|---|---|---|---|---|---|---|---|---|---|---|---|---|---|---|---|---|---|---|---|---|---|---|---|---|---|---|---|---|---|---|---|---|---|---|---|---|---|---|---|---|
| Lippe | Lippe | Lippstadt | 76 | 3.2 | 0.6 | 2.8 | 1.4 | 3.0 | 0.4 | . | . | . | 0.9 | 0.0 | . | . | . | . | . | . | . | 0.0 | 0.3 | . | . | . | 0.0 | 3.6 | 4.2 | 4.1 | 1.5 | 3.7 | 5.6 | 0.5 | 35.8 | 58 | − 26 | 15 | 10 | 10 | 15 |
| | | Effeln | 280 | 3.3 | 11.7 | . | . | . | . | . | . | . | . | . | . | . | . | . | . | . | . | 2.8 | . | . | . | . | 4.4 | 6.1 | 3.5 | . | 11.3 | 13.3 | 0.5 | 56.9 | 97 | − 2 | 9 | 8 | 7 | 7 |
| | | Hovestadt | 70 | 3.5 | 4.1 | 2.8 | 1.3 | . | . | . | . | 1.3 | 1.8 | . | . | . | . | . | . | . | 2.3 | 6.9 | 6.1 | . | . | . | . | 1.2 | 2.9 | . | . | 0.8 | 4.7 | 4.9 | 44.6 | 87 | − 7 | 14 | 13 | 10 | 23 |
| | Ahse | Werl | 90 | 2.3 | 0.1 | 1.9 | 0.1 | 1.3 | 0.1 | . | . | . | 1.2 | 0.0 | 0.1 | 0.1 | . | . | . | . | . | . | 0.1 | . | . | . | 0.2 | 5.1 | 5.1 | 3.1 | 1.5 | 4.7 | 11.2 | 1.2 | 39.4 | 71 | − 16 | 18 | 11 | 12 | 22 |
| | | Hamm | 63 | 3.2 | 0.6 | 0.4 | . | 4.0 | 0.4 | 2.4 | . | . | 2.5 | . | . | . | . | . | . | . | 2.1 | . | 3.4 | . | . | . | 2.1 | 0.4 | 0.6 | . | 1.4 | 5.0 | 3.5 | 1.8 | 31.8 | 54 | − 27 | 16 | 10 | 11 | 21 |
| | Lippe | Kappenberg | 100 | 0.0 | 2.2 | 1.9 | 1.8 | 3.6 | 0.8 | . | . | . | 7.0 | . | . | . | . | . | . | . | . | . | . | . | . | . | 4.0 | 7.0 | 2.5 | 4.5 | 3.0 | 2.0 | 12.5 | 1.5 | 54.3 | 95 | − 3 | 14 | 13 | 9 | 22 |
| | | Lüdinghausen | 58 | 1.6 | 0.9 | 1.8 | 0.8 | 2.6 | 0.3 | . | . | 3.1 | 0.9 | . | . | . | . | . | . | . | . | . | . | . | . | . | 0.8 | 4.1 | 1.8 | 0.2 | 1.2 | 8.2 | 3.1 | 0.8 | 32.2 | 52 | − 29 | 16 | 9 | 10 | 23 |
| | | Dülmen | 67 | . | 1.4 | 2.6 | . | 11.0 | . | . | . | 2.8 | 1.2 | . | . | . | . | . | . | . | . | . | . | . | . | . | 1.4 | 5.0 | . | 4.5 | 2.0 | 7.7 | 2.6 | 1.7 | 43.9 | 72 | − 17 | 12 | 12 | 9 | 10 |
| | | Hervest-Dorsten | 37 | 2.4 | 1.6 | 4.0 | 0.5 | 7.1 | 2.5 | . | . | 0.0 | 3.6 | . | . | 0.5 | . | . | . | . | . | . | . | . | . | . | 2.1 | 14.2 | 2.1 | 3.1 | 2.4 | 6.7 | 2.9 | 3.3 | 59.0 | 92 | − 5 | 16 | 14 | 10 | 22 |
| | Lippe b. Grenze | Wesel | 24 | 1.4 | 2.2 | 1.8 | 0.2 | 8.8 | . | . | . | 0.2 | 3.5 | . | . | . | . | . | . | . | . | . | . | . | . | . | 1.4 | 12.4 | 4.2 | 4.4 | . | 0.3 | 1.8 | 8.3 | 50.9 | | | 14 | 11 | 8 | 5 |
| | Rhein | Rees | 18 | 0.5 | 1.1 | 1.1 | . | 7.1 | . | . | . | 2.6 | . | . | . | . | . | . | . | . | . | . | . | . | . | . | 2.6 | 10.0 | 4.1 | 2.2 | 2.8 | 4.2 | 1.2 | 4.6 | 44.1 | 81 | − 10 | 13 | 12 | 9 | 23 |
| | | Elten | 18 | 0.5 | 1.1 | 1.0 | . | 8.2 | 0.3 | 0.1 | 0.1 | 1.6 | 1.4 | . | . | . | . | . | . | . | . | . | 0.0 | . | . | . | 4.1 | 10.2 | 0.8 | 2.6 | 4.6 | 5.9 | 0.2 | 3.7 | 46.4 | 77 | − 14 | 17 | 11 | 12 | 25 |
| **Maas** | | | | | | | | | | | | | | | | | | | | | | | | | | | | | | | | | | | | | | | | | |
| Roer | R. | Monschau-Dreistegen | 420 | 2.9 | 0.0 | 0.1 | . | 3.1 | 1.4 | . | . | . | 3.1 | . | . | . | . | . | . | . | . | . | 0.2 | . | . | . | 4.6 | 19.4 | 16.3 | 6.1 | 9.1 | 7.3 | 2.1 | 3.9 | 79.6 | 77 | − 24 | 14 | 12 | 12 | 31 |
| | Urft | Schmidtheim | 568 | 3.6 | . | 0.0 | . | 0.3 | 3.5 | . | . | . | 4.7 | . | . | . | . | . | . | . | . | . | . | . | . | . | 3.0 | 13.7 | 20.0 | 2.1 | 5.2 | 3.1 | 2.8 | 5.1 | 67.1 | 94 | − 4 | 12 | 11 | 10 | 31 |
| | | Hollerath | 600 | 4.7 | . | . | 0.2 | 3.0 | 0.9 | . | . | . | 4.6 | . | . | . | . | . | . | . | . | . | . | . | . | . | 3.3 | 17.2 | 9.7 | 12.1 | 0.0 | 11.6 | 0.7 | 0.0 | 68.0 | 66 | − 35 | 11 | 8 | 9 | 31 |
| | | Schleiden | 380 | 7.2 | . | . | . | . | 0.1 | . | . | . | 3.7 | 0.2 | . | 0.4 | . | . | . | . | . | . | 0.1 | . | . | . | 0.2 | 15.2 | 11.1 | 3.5 | 5.6 | 4.9 | 1.2 | 2.9 | 56.3 | 93 | − 4 | 14 | 9 | 11 | 23 |
| | R. | Drove | 180 | 2.9 | . | . | . | . | . | . | . | . | 1.7 | . | . | 0.0 | . | . | . | . | . | . | 0.0 | . | . | . | 0.8 | 15.1 | 11.7 | 3.7 | 0.2 | 3.9 | 4.0 | 1.2 | 45.2 | 107 | + 3 | 10 | 8 | 8 | 22 |
| | Inde | Rötgen (Greppstr.) | 440 | 6.6 | 0.1 | 0.1 | . | 2.5 | 0.8 | . | . | . | 4.2 | 0.1 | . | 0.0 | . | . | . | . | . | . | 0.2 | . | . | . | 0.1 | 17.0 | 21.3 | 3.4 | . | 5.0 | 4.0 | 2.7 | 68.1 | 83 | − 14 | 15 | 9 | 12 | 26 |
| | | Stolberg | 181 | 3.7 | 0.1 | . | . | 0.4 | . | . | . | . | 3.5 | . | . | . | . | . | . | . | . | . | . | . | . | . | 2.6 | 19.0 | 8.9 | 4.5 | 4.6 | 4.4 | 2.1 | 1.6 | 55.4 | | | 12 | 10 | 8 | 22 |
| | R. | Erkelenz | 99 | . | . | . | 0.6 | 1.2 | . | . | . | 0.9 | 5.0 | . | . | . | . | . | . | . | . | . | . | . | . | . | 4.7 | 15.7 | 4.5 | 3.1 | 7.6 | 3.8 | 9.0 | 6.6 | 62.7 | 129 | + 14 | 12 | 10 | 9 | 23 |
| | Wurm | Aachen (Met. Obs.) | 202 | 1.5 | . | 0.0 | . | 1.0 | 0.2 | . | . | 0.2 | 2.6 | 0.0 | . | . | . | . | . | . | . | . | 0.0 | . | . | . | 1.4 | 16.9 | 13.4 | 2.4 | 0.7 | 2.8 | 3.4 | 1.9 | 48.4 | 71 | − 20 | 13 | 10 | 11 | 23 |
| | | Herzogenrath | 163 | 1.8 | . | . | . | 1.1 | 0.1 | . | . | 0.5 | 5.4 | . | . | . | . | . | . | . | . | . | . | . | . | . | 4.1 | 21.0 | 5.9 | 3.3 | 0.9 | 3.3 | 3.4 | 2.1 | 52.9 | 88 | − 7 | 13 | 10 | 10 | 23 |
| | | Linnich | 80 | 1.0 | . | 0.1 | . | 2.3 | . | . | . | 0.2 | 2.6 | . | 0.2 | . | . | . | . | . | . | . | . | . | . | . | 4.5 | 15.4 | 4.2 | 1.2 | 2.3 | 4.2 | 7.1 | 2.1 | 47.4 | 112 | + 5 | 14 | 11 | 10 | 23 |
| | R. | Waldenrath | 83 | . | 0.9 | . | . | 0.6 | . | . | . | 0.4 | 2.0 | . | 0.2 | . | . | . | . | . | . | . | . | . | . | . | 1.7 | 18.0 | 2.9 | 0.3 | 0.2 | 4.0 | 1.6 | . | 32.8 | | | 12 | 6 | 9 | 22 |
| Roer bis Grenze | M. | Elmpt | 63 | 1.0 | 0.1 | 0.9 | . | 3.6 | . | . | . | 0.1 | 0.8 | . | . | . | . | . | . | . | . | . | . | . | . | . | 4.0 | 19.0 | 4.6 | 2.1 | 7.9 | 4.6 | 5.7 | 8.6 | 63.0 | 103 | + 2 | 14 | 10 | 8 | 22 |
| | Niers | Jackerath | 108 | . | . | . | . | . | . | . | . | . | 6.8 | . | . | . | . | . | . | . | . | . | . | . | . | . | 4.1 | 16.4 | 3.9 | 2.4 | 10.3 | 5.1 | 6.2 | 2.3 | 57.5 | | | 9 | 9 | 9 | 22 |
| | | München-Gladbach | 73 | 2.6 | 0.5 | 0.4 | 0.1 | 3.0 | . | . | . | 1.2 | 3.2 | . | . | . | . | . | . | . | . | . | . | . | . | . | 5.7 | 18.1 | 6.5 | 2.5 | 7.0 | 7.5 | 2.5 | 6.3 | 67.1 | | | 15 | 12 | 9 | 23 |
| | | Bracht | 51 | 1.4 | 1.2 | 2.9 | . | 1.7 | . | . | . | 8.0 | | . | 4.0 | . | . | . | . | . | . | . | . | . | . | . | 4.0 | 2.0 | 8.0 | | 4.0 | 1.3 | 6.0 | 8.0 | 52.5 | 91 | − 5 | 15 | 15 | 8 | 22 |
| | | Issum | 27 | 0.7 | 0.3 | 1.6 | 0.4 | 5.9 | . | . | . | 2.0 | 2.0 | 0.2 | 0.6 | . | . | . | . | . | . | . | . | . | . | . | 1.8 | 12.0 | 1.4 | 2.4 | 4.8 | 1.3 | 1.9 | 4.3 | 43.6 | 80 | − 11 | 17 | 12 | 11 | 23 |
| | | Walbeck | 35 | 0.5 | 0.1 | 2.3 | 0.3 | 5.4 | 0.1 | . | . | 2.0 | 1.4 | . | 0.0 | . | . | . | . | . | . | . | 0.0 | . | . | . | 0.7 | 13.1 | 2.2 | 1.6 | 4.3 | 1.4 | 1.5 | 2.6 | 39.5 | 69 | − 18 | 16 | 11 | 9 | 23 |
| | | Keppeln | 35 | 0.9 | 1.5 | 0.8 | 0.1 | 9.0 | 0.1 | . | . | 2.5 | 2.1 | . | . | . | . | . | . | . | . | . | 0.0 | . | . | . | 4.5 | 13.4 | 1.8 | 2.0 | 3.9 | 4.7 | 0.5 | 5.1 | 52.9 | 96 | − 2 | 16 | 11 | 10 | 23 |
| **Donau** | | | | | | | | | | | | | | | | | | | | | | | | | | | | | | | | | | | | | | | | |
| Quelle bis Iller | Brigach, Breg | Furtwangen | 854 | 2.2 | . | . | . | . | 27.4 | 4.6 | . | . | . | 1.8 | 0.6 | 0.2 | . | 0.1 | . | . | . | . | 2.0 | . | . | . | 10.6 | 51.7 | 34.2 | 15.4 | 5.3 | 16.6 | 7.5 | 9.9 | 190.1 | 117 | + 28 | 16 | 13 | 16 | 31 |
| | | Bubenbach | 937 | 1.1 | . | . | . | . | 11.6 | 5.1 | . | . | . | 0.7 | 1.3 | 0.2 | . | 0.0 | . | . | . | . | 1.7 | . | . | . | 7.2 | 22.4 | 24.1 | 12.6 | 2.8 | 6.7 | 4.0 | 10.2 | 111.7 | 132 | + 27 | 15 | 13 | 16 | 31 |
| | | Oberkirnach | 910 | 2.8 | . | . | . | . | 20.3 | 4.0 | . | . | . | 0.6 | 1.0 | . | . | . | . | . | . | . | 3.0 | . | . | . | 6.1 | 29.5 | 26.4 | 4.4 | 3.6 | 10.2 | 3.0 | 10.4 | 125.3 | | | 14 | 13 | 14 | 31 |
| | | Donaueschingen | 690 | 2.0 | . | . | . | . | 6.1 | 2.6 | . | . | . | 0.4 | 1.0 | . | . | . | . | . | . | . | 1.7 | . | . | . | 1.4 | 18.9 | 16.0 | 4.7 | 3.0 | 8.2 | 2.8 | 3.9 | 72.7 | 152 | + 25 | 14 | 13 | 14 | 31 |
| | Donau | Dürrheim, Bad | 714 | 3.0 | . | . | . | . | 10.0 | 7.5 | . | . | . | 2.5 | 1.5 | 1.0 | . | . | . | . | . | . | 1.2 | . | . | . | 5.0 | 12.5 | 15.0 | 3.5 | 2.5 | 9.5 | 1.5 | 6.5 | 82.7 | 163 | + 32 | 11 | 11 | 9 | 31 |
| | | Riedöschingen | 715 | 1.8 | . | . | . | . | 6.4 | 6.3 | . | . | . | 0.8 | 0.6 | . | . | . | . | . | . | . | 1.9 | . | . | . | 4.4 | 16.0 | 10.3 | 7.8 | 3.4 | 8.6 | 6.3 | 7.9 | 82.1 | | | 14 | 12 | 13 | 31 |
| | | Tuttlingen | 647 | 1.6 | . | . | . | . | 9.5 | 4.3 | . | . | . | 0.2 | 0.5 | 0.3 | . | . | . | . | . | . | 1.5 | . | . | . | 3.7 | 9.2 | 6.5 | 2.5 | 2.6 | 3.6 | 3.4 | 3.9 | 53.3 | 113 | + 6 | 15 | 12 | 15 | 31 |
| | | Fridingen | 625 | 1.2 | 0.4 | . | . | . | 8.6 | 4.1 | . | . | . | 0.5 | 0.3 | 1.2 | . | . | . | . | . | . | 1.3 | . | . | . | 4.6 | 6.7 | 7.6 | 3.5 | 1.5 | 2.9 | 2.0 | 3.2 | 49.6 | 132 | + 12 | 16 | 13 | 16 | 31 |
| | | Böttingen | 910 | 4.7 | . | . | . | . | 11.2 | 4.3 | . | . | . | 0.8 | 0.5 | 0.3 | . | . | . | . | . | . | 2.1 | . | . | . | 4.3 | 12.1 | 13.4 | 5.8 | 3.7 | 12.3 | 3.5 | 4.5 | 83.5 | 138 | + 23 | 15 | 12 | 15 | 31 |
| | | Frohnstetten | 785 | 2.0 | . | . | . | . | 9.5 | 4.2 | . | . | . | 0.5 | 0.7 | 0.1 | . | . | . | . | . | . | 1.1 | . | . | . | 1.6 | 10.2 | 11.3 | 4.6 | 3.0 | 5.8 | 2.0 | 4.2 | 60.8 | 120 | + 10 | 14 | 11 | 14 | 31 |
| | | Bärenthal | 668 | 6.0 | . | . | . | . | 15.0 | 2.2 | . | . | . | 0.0 | 1.2 | . | . | . | . | . | . | . | 0.9 | . | . | . | 4.1 | 13.4 | 10.2 | 5.6 | 1.2 | 9.2 | 2.5 | 3.4 | 74.9 | 132 | + 18 | 12 | 11 | 12 | 31 |
| | Lauchert | Genkingen | 773 | 5.9 | . | . | . | . | 10.3 | 9.0 | 2.9 | . | . | 1.1 | 1.4 | . | . | . | . | . | . | . | 3.7 | . | . | . | 4.5 | 11.4 | 17.5 | 6.6 | 2.2 | 5.1 | 3.1 | 3.6 | 88.3 | 173 | + 37 | 15 | 15 | 15 | 31 |
| | | Trochtelfingen | 700 | 3.5 | 0.4 | . | . | . | 8.7 | 4.2 | 0.0 | . | . | 0.5 | 1.4 | 0.0 | 6.0 | 0.0 | . | . | . | . | 1.3 | . | . | . | 3.5 | 9.7 | 10.9 | 3.5 | 0.7 | 2.5 | 1.1 | 3.7 | 55.6 | 130 | + 13 | 15 | 12 | 15 | 31 |
| | | Bitz | 883 | 5.0 | . | . | . | . | 10.8 | 2.0 | . | . | . | 2.8 | 3.0 | . | . | . | . | . | . | . | 1.8 | . | . | . | 4.2 | 12.0 | 10.5 | 5.0 | 1.2 | 2.7 | 10.3 | 5.2 | 76.5 | 135 | + 20 | 14 | 14 | 14 | 31 |

# Tägliche Niederschlagshöhen in Millimetern, gemessen um 7 Uhr morgens



| Flußgebiet | | Ort | Seehöhe m | 1 | 2 | 3 | 4 | 5 | 6 | 7 | 8 | 9 | 10 | 11 | 12 | 13 | 14 | 15 | 16 | 17 | 18 | 19 | 20 | 21 | 22 | 23 | 24 | 25 | 26 | 27 | 28 | 29 | 30 | 31 | Monatssumme mm | Monatssumme % der Norm. | Abweichung v. d. Norm. | Zahl der Tage mit Niederschl. ≥ 0.1 | Niederschl. ≥ 1.0 | * ≥ 0.1 | ⊛ |
|---|---|---|---|---|---|---|---|---|---|---|---|---|---|---|---|---|---|---|---|---|---|---|---|---|---|---|---|---|---|---|---|---|---|---|---|---|---|---|---|---|
| Quelle bis Iller | Donau | Otterswang | 610 | 2.0 | . | . | . | . | 8.1 | 18.5 | 4.7 | . | . | 2.2 | . | . | . | . | . | . | . | . | 6.6 | . | . | . | 8.7 | 10.1 | 6.2 | 4.5 | 3.2 | 4.0 | 3.0 | 1.8 | 83.6 | 191 | + 40 | 14 | 14 | 14 | 30 |
| | | Mengen | 560 | 1.5 | 0.3 | . | . | . | 3.6 | 12.1 | 3.6 | . | . | 1.0 | 1.2 | . | . | . | . | . | . | . | 1.9 | . | . | . | 6.9 | 10.0 | 3.2 | 3.5 | 1.4 | 2.5 | 2.3 | 1.3 | 56.3 | 151 | + 19 | 16 | 15 | 15 | 31 |
| | | Ittenhausen | 782 | 1.3 | . | . | . | . | 8.8 | 5.4 | . | . | . | 1.4 | 1.1 | . | . | . | . | . | . | . | 1.1 | . | . | . | 6.2 | 13.2 | 17.3 | 3.0 | 2.0 | 5.8 | 1.8 | 3.1 | 71.5 | | | 14 | 14 | 14 | 31 |
| | ß. Lauter | Münsingen | 721 | 7.6 | 1.8 | . | . | . | 7.0 | 5.2 | 0.0 | . | . | 1.3 | 0.8 | 0.3 | 0.0 | . | . | . | . | . | 1.1 | . | . | . | 3.3 | 14.9 | 13.0 | 6.2 | 2.5 | 2.1 | 1.2 | 2.8 | 71.1 | 134 | + 18 | 16 | 14 | 16 | 31 |
| | D. | Frankenhofen | 749 | 2.4 | 0.3 | . | . | . | 8.2 | 5.6 | . | . | . | 2.1 | 0.9 | 0.3 | . | . | . | . | . | . | 1.5 | . | . | . | 6.2 | 15.2 | 17.4 | 5.1 | 3.6 | 4.6 | 1.8 | 2.1 | 77.3 | 193 | + 37 | 16 | 13 | 16 | 31 |
| | Riß | Ehingen | 514 | 4.5 | 0.5 | . | . | . | 10.6 | 1.8 | . | . | . | 1.0 | 0.5 | . | . | . | . | 0.3 | . | . | 2.0 | . | . | . | 2.4 | 14.5 | 4.9 | 4.9 | 4.8 | 5.0 | 5.0 | 5.0 | 67.7 | 179 | + 30 | 16 | 13 | 15 | 31 |
| | | Biberach | 538 | 3.3 | 0.3 | . | . | . | 10.4 | 7.2 | 0.0 | . | . | 0.4 | 1.2 | 0.2 | . | . | . | . | 0.0 | . | 2.5 | . | . | . | 4.2 | 18.5 | 10.5 | 2.9 | 2.4 | 0.5 | 2.5 | 1.3 | 68.3 | 170 | + 28 | 16 | 12 | 6 | 31 |
| | | Schemmerberg | 542 | 3.0 | . | . | . | . | 8.8 | 4.8 | . | 0.3 | . | 1.3 | . | . | . | . | . | . | 0.0 | . | 2.8 | . | . | . | 6.5 | 14.0 | 1.6 | 5.6 | 2.1 | 1.6 | 0.9 | 1.1 | 54.4 | 146 | + 17 | 14 | 11 | 14 | 31 |
| | Roth | Ochsenhausen | 613 | 3.5 | . | . | . | . | 18.4 | 7.3 | . | . | . | 2.4 | 0.6 | . | . | . | . | . | . | . | 4.4 | . | . | . | 7.0 | 26.0 | 7.3 | 2.7 | 2.0 | 1.3 | 2.7 | 3.5 | 89.1 | 202 | + 45 | 14 | 13 | 13 | 31 |
| | | Rot | 606 | 2.6 | 0.2 | . | . | . | 13.8 | 4.1 | . | . | . | 2.7 | 0.8 | . | . | . | . | . | . | . | 4.3 | . | . | . | 7.8 | 18.8 | 6.8 | 3.0 | 2.4 | 0.9 | 3.0 | 2.8 | 74.0 | 137 | + 20 | 15 | 12 | 14 | 31 |
| Iller | Obere Iller | Nebelhorn | 1930 | 3.2 | 4.2 | . | . | . | . | 9.4 | 0.7 | . | . | 1.3 | 1.2 | . | . | 2.1 | . | . | 3.4 | 0.7 | 2.5 | . | 0.6 | . | 3.4 | 6.7 | 7.8 | 0.7 | 7.2 | 1.3 | 4.5 | 3.0 | 63.9 | 36 | −112 | 19 | 15 | 19 | 31 |
| | | Birgsau | 950 | 6.9 | 0.7 | . | . | . | . | 6.5 | 1.9 | 1.2 | . | 0.5 | . | . | . | . | . | . | . | . | 6.4 | . | . | . | 2.0 | 19.4 | 17.8 | 15.4 | 1.0 | 2.0 | 4.6 | 9.0 | 95.3 | | | 15 | 13 | 15 | 31 |
| | | Oberstdorf | 816 | 6.1 | 1.3 | . | . | . | . | 8.4 | 2.1 | 0.9 | . | 0.6 | 0.0 | . | . | . | . | . | . | . | 6.2 | 0.0 | . | . | 2.4 | 28.6 | 27.4 | 24.8 | 0.9 | 3.3 | 7.5 | 7.5 | 128.0 | 102 | + 3 | 15 | 12 | 15 | 31 |
| | | Mittelberg | 1353 | 5.6 | 0.3 | . | . | . | . | 6.5 | 2.7 | 0.0 | . | . | 0.5 | . | . | 0.1 | 0.0 | . | . | . | 5.1 | . | . | . | 3.8 | 27.3 | 34.0 | 23.8 | 4.9 | 2.5 | 9.6 | 9.2 | 135.9 | | | 15 | 12 | 15 | 31 |
| | | Riezlern | 1150 | 6.5 | 1.3 | . | . | . | . | 6.2 | 2.0 | 1.1 | . | 0.5 | 0.2 | . | . | 0.1 | . | . | . | . | 4.6 | . | . | . | 2.5 | 20.4 | 27.4 | 24.3 | 1.6 | 6.9 | 10.4 | 14.2 | 130.2 | | | 17 | 14 | 17 | 31 |
| | | Sonthofen | 735 | 9.1 | 0.4 | . | . | . | . | 5.5 | 0.9 | . | . | . | . | . | . | . | . | . | . | . | 5.9 | . | . | . | 4.6 | 21.2 | 25.1 | 17.2 | 2.9 | 2.1 | 10.5 | 9.2 | 114.6 | | | 13 | 11 | 13 | 31 |
| | | Oberjoch | 1136 | 7.5 | 0.5 | . | . | . | . | 8.0 | 2.1 | 0.8 | . | 0.6 | . | . | . | . | . | 0.0 | . | . | 8.3 | 0.1 | 0.0 | . | 3.0 | 9.8 | 16.3 | 16.7 | 1.2 | 1.8 | 7.4 | 10.6 | 94.7 | 88 | − 13 | 16 | 12 | 17 | 31 |
| | Mittlere Iller | Oberdorf, Bad | 850 | 9.1 | 0.9 | . | . | . | . | 6.5 | 1.7 | 0.6 | 1.1 | . | . | . | . | . | . | . | . | . | 9.0 | . | . | . | 3.5 | 17.0 | 18.5 | 13.5 | 3.6 | | 7.5 | 12.0 | 104.5 | 112 | + 11 | 15 | 13 | 15 | 31 |
| | | Thalkirchdorf | 737 | 3.6 | 0.6 | . | . | . | 0.0 | 6.3 | 0.9 | 0.4 | . | 0.7 | 0.5 | . | . | . | . | . | . | . | 5.8 | . | . | . | 5.9 | 19.3 | 17.5 | 15.7 | 2.1 | 2.9 | 14.8 | 16.1 | 113.1 | 94 | − 7 | 16 | 11 | 16 | 31 |
| | | Immenstadt | 731 | 6.8 | 0.6 | . | . | . | . | 4.1 | 1.3 | 0.4 | . | 0.6 | . | . | . | 0.0 | . | . | . | . | 7.6 | . | . | . | 5.9 | 28.5 | 21.6 | 16.1 | 3.4 | 6.9 | 11.4 | 8.3 | 123.5 | 96 | − 5 | 13 | 12 | 13 | 31 |
| | | Bodelsberg | 896 | 5.7 | 4.3 | . | . | . | 1.2 | 10.3 | 4.1 | 2.0 | . | 1.2 | 1.3 | 0.0 | . | . | . | . | . | . | 6.3 | . | . | . | 5.1 | 17.1 | 11.2 | 11.9 | 3.3 | 2.5 | 10.7 | 7.3 | 105.5 | | | 14 | 12 | 18 | 31 |
| | | Diepolz | 965 | 6.5 | 3.0 | . | . | . | . | 5.7 | 1.8 | . | . | 0.2 | . | . | . | . | . | . | . | . | 1.7 | . | . | . | 8.2 | 28.5 | 15.9 | 10.8 | 5.0 | 10.2 | 20.6 | 2.6 | 120.7 | 95 | − 7 | 14 | 13 | 14 | 31 |
| | | Martinszell | 745 | 3.9 | 0.9 | . | . | . | . | 9.2 | 2.1 | . | . | 1.2 | 0.9 | . | . | . | . | . | . | . | 6.9 | . | . | . | 5.6 | 22.3 | 6.7 | 12.5 | 2.3 | 2.1 | 13.9 | 5.9 | 96.4 | 109 | + 8 | 15 | 13 | 15 | 31 |
| | | Buchenberg | 905 | 2.1 | 0.5 | . | . | . | . | 7.0 | 2.0 | . | . | 1.0 | 0.0 | . | . | . | . | . | . | . | 0.0 | . | . | . | 4.0 | 28.0 | 13.6 | 15.4 | 2.2 | 7.6 | 14.5 | 9.2 | 107.1 | 92 | − 9 | 13 | 12 | 13 | 31 |
| | | Krugzell | 667 | 2.3 | 1.2 | . | . | . | 0.8 | 8.5 | 1.3 | . | . | 1.3 | 0.6 | 0.1 | . | . | . | . | . | . | 6.0 | 0.0 | . | . | 3.2 | 22.2 | 6.4 | 9.1 | 2.7 | 3.5 | 7.8 | 3.4 | 80.4 | 108 | + 6 | 17 | 14 | 16 | 31 |
| | | Frauenzell | 731 | 6.8 | . | . | . | . | 5.6 | 9.3 | 1.3 | . | . | 1.7 | 1.1 | . | . | . | . | . | . | . | . | . | . | . | 6.9 | 29.4 | 13.1 | 13.5 | 5.9 | 6.5 | 12.5 | 5.3 | 126.1 | 152 | + 43 | 15 | 15 | 15 | 31 |
| | Untere Iller | Ittelsburg | 718 | 2.0 | . | . | . | . | 2.3 | 6.5 | 1.0 | . | . | 1.6 | 0.5 | . | . | . | . | . | . | . | 5.2 | . | . | . | 3.7 | 8.7 | 7.7 | . | 1.6 | 0.6 | 2.3 | 2.6 | 46.3 | 71 | − 19 | 14 | 12 | 14 | 31 |
| | | Leutkirch | 660 | 5.5 | 0.5 | . | . | . | 4.4 | 7.8 | . | . | . | 1.9 | 0.9 | . | . | . | . | . | . | . | 6.1 | . | . | . | 10.6 | 14.5 | 6.5 | 8.3 | 4.9 | 6.0 | 7.4 | 5.7 | 91.0 | | | 15 | 13 | 15 | 31 |
| | | Reischenhof | 570 | *3.0* | . | . | . | . | *12.0* | 4.5 | . | . | . | 2.1 | 3.4 | 2.3 | . | . | . | . | . | . | 3.1 | . | . | . | 2.0 | *14.0* | 5.1 | 2.3 | 2.0 | 1.6 | 1.8 | 2.7 | 61.9 | 155 | + 22 | 15 | 15 | 15 | 31 |
| | | Jedesheim | 500 | 2.2 | 0.3 | . | . | . | 7.5 | 1.7 | 0.1 | . | . | 1.5 | 0.4 | 0.2 | . | . | . | . | . | . | 2.4 | . | . | . | 3.5 | 12.8 | 6.5 | 2.6 | 0.3 | 0.4 | 0.5 | 0.6 | 43.5 | 133 | + 11 | 17 | 9 | 17 | 31 |
| Iller bis Lech | Blau | Westerheim | 815 | 6.7 | 2.2 | . | 0.2 | . | 6.8 | 3.8 | 0.3 | . | . | 1.6 | 1.4 | 0.3 | . | . | 0.4 | . | . | . | 1.0 | . | . | . | 3.4 | 16.8 | 11.5 | 6.0 | 3.1 | 3.6 | 2.4 | 6.3 | 77.8 | | | 19 | 15 | 18 | 31 |
| | | Seißen | 707 | 2.6 | 0.6 | . | 0.5 | . | 20.4 | 6.3 | 5.2 | . | 0.2 | 1.6 | 0.5 | . | . | . | . | . | . | . | *1.0* | . | . | . | 8.7 | 20.0 | 13.4 | 3.7 | 2.9 | 3.5 | 4.6 | 4.9 | 100.6 | 191 | + 48 | 18 | 14 | 14 | 31 |
| | | Merklingen | 700 | Tabelle nicht mehr vorhanden | | | | | | | | | | | | | | | | | | | | | | | | | | | | | *90.0* | | | | | | |
| | D. | Ulm | 495 | 6.0 | 1.1 | . | . | . | 7.5 | 3.2 | 0.2 | . | 0.1 | 3.1 | 3.3 | 1.0 | . | . | . | 0.8 | . | . | 0.9 | . | . | . | 8.8 | 25.7 | 20.2 | 0.4 | 6.9 | 2.6 | 3.1 | 3.1 | 98.0 | 251 | + 59 | 19 | 14 | 19 | 31 |
| | | Weißenhorn | 506 | 4.0 | 0.3 | . | . | . | 8.8 | 4.5 | . | . | . | 1.6 | 0.5 | . | . | . | . | . | . | . | 2.4 | . | . | . | 3.7 | 18.5 | 8.6 | 1.0 | 3.5 | 0.5 | 1.0 | 0.4 | 59.3 | 179 | + 26 | 15 | 11 | 15 | 31 |
| | Günz | Obergünzburg | 738 | 5.9 | 2.1 | . | . | . | 13.4 | | 1.3 | . | . | 1.9 | 0.8 | . | . | . | . | . | . | . | 5.5 | . | . | . | 4.7 | 23.0 | 8.9 | 8.0 | 5.7 | 3.0 | 0.9 | 5.9 | 91.0 | 130 | + 21 | 16 | 14 | 16 | 31 |
| | | Ottobeuren | 660 | 3.0 | 3.0 | 0.0 | . | . | 4.5 | 7.5 | 0.6 | . | . | 2.6 | 0.8 | 0.3 | . | . | . | . | . | . | 5.5 | . | . | . | 5.1 | 17.7 | 7.0 | 2.1 | 2.0 | 1.0 | 0.9 | 0.7 | 64.3 | 119 | + 10 | 18 | 13 | 18 | 31 |
| | | Arlesried | 650 | 4.1 | 0.9 | . | . | . | 7.9 | 9.5 | 0.8 | . | . | 2.6 | 1.4 | 0.5 | . | . | . | . | . | . | 5.0 | . | . | . | 6.0 | 15.1 | 11.3 | 2.9 | 5.1 | 0.9 | 2.7 | 2.3 | 79.0 | 176 | + 34 | 17 | 13 | 17 | 31 |
| | | Leipheim | 475 | 2.2 | 0.1 | . | . | . | 11.1 | 1.5 | . | . | . | 1.0 | 0.3 | 0.0 | . | . | . | . | . | . | 1.0 | . | . | . | 2.6 | 17.5 | 4.2 | 1.2 | 3.7 | 1.0 | 0.5 | 0.2 | 48.1 | 112 | + 5 | 15 | 11 | 15 | 31 |
| | Mindel | Mindelheim | 607 | 2.1 | 0.8 | . | . | . | 4.5 | 6.5 | 0.2 | . | . | 2.1 | 0.9 | 0.5 | . | . | . | . | . | . | 3.1 | . | . | . | 4.8 | 16.1 | 8.5 | 1.9 | 3.1 | 1.2 | 2.1 | 1.1 | 59.5 | 150 | + 20 | 17 | 13 | 17 | 31 |
| | | Röfingen | 474 | *2.0* | 0.0 | . | . | . | 9.0 | 4.0 | . | . | . | 2.0 | 1.0 | . | . | . | . | . | . | . | 1.4 | . | . | . | 3.4 | 10.0 | 8.0 | 1.0 | 2.4 | 1.5 | 1.3 | 2.0 | 49.0 | 129 | + 11 | 14 | 13 | 14 | 31 |
| | | Krumbach | 514 | 5.7 | . | . | . | . | 14.2 | 7.2 | 1.1 | . | . | *2.0* | 0.8 | 0.4 | . | . | . | . | . | . | 3.9 | . | . | . | 3.1 | 19.6 | 8.5 | 3.8 | 3.6 | 0.6 | 2.0 | 0.1 | 76.6 | 175 | + 33 | 15 | 11 | 15 | 31 |
| | Brenz | Heidenheim | 494 | 3.3 | . | . | . | . | 5.0 | 3.6 | 0.4 | . | . | 1.4 | 0.5 | 0.4 | 0.0 | . | . | . | . | . | 0.5 | . | . | . | 1.9 | 12.7 | 10.7 | 8.2 | 3.4 | 4.0 | 2.3 | 1.5 | 59.8 | 111 | + 6 | 16 | 12 | 16 | 31 |
| | | Ettlenschieß | 656 | 5.8 | 1.3 | . | . | . | 5.8 | 4.6 | . | 1.2 | . | *1.5* | *0.5* | . | . | . | . | . | . | . | *1.0* | . | . | . | 5.0 | 14.5 | 11.5 | 8.2 | 3.9 | 3.2 | 3.0 | 3.1 | 74.1 | 148 | + 24 | 16 | 15 | 16 | 31 |
| | | Gundelfingen | 440 | *2.0* | . | . | . | . | 6.8 | 0.4 | 0.0 | . | . | . | 0.0 | 0.0 | . | . | . | . | . | . | 1.5 | . | . | . | 4.0 | 17.5 | 4.0 | 4.8 | 5.5 | 0.5 | 1.9 | 0.5 | 49.4 | 132 | + 12 | 12 | 9 | 12 | 31 |
| | Donau | Eglingen | 549 | *1.0* | . | . | . | . | 5.2 | 2.3 | 0.3 | . | . | 2.6 | 0.5 | 0.2 | . | . | . | . | . | . | *1.0* | . | . | . | 6.9 | 21.9 | 6.7 | 4.2 | | 1.8 | 3.9 | 5.3 | 63.8 | 149 | + 21 | 14 | 11 | 14 | 31 |
| | | Blindheim (Bhf.) | 416 | 1.6 | . | . | . | . | 4.9 | 1.7 | . | . | . | 0.9 | 0.1 | 0.1 | . | . | . | . | . | . | . | . | . | . | 1.2 | 18.1 | 3.5 | 5.2 | 2.1 | 0.1 | 0.6 | 0.1 | 41.8 | | | 15 | 9 | 15 | 31 |
| | | Stillnau | 430 | 0.0 | 0.6 | . | . | . | 10.7 | | 0.3 | . | . | 1.6 | 0.6 | . | . | . | . | . | . | . | 0.8 | . | . | . | 5.4 | 11.1 | 6.5 | 0.6 | 3.9 | | 0.2 | 0.6 | 42.9 | | | 13 | 6 | 13 | 31 |
| | Wörnitz | Wörnitz | 488 | 2.3 | . | . | 0.0 | 0.0 | 5.4 | 4.0 | 0.3 | . | . | 0.9 | 0.1 | 0.5 | 0.1 | . | . | . | . | . | 1.1 | . | . | . | 1.7 | 15.3 | 8.8 | 2.2 | 0.9 | 6.8 | 0.0 | 4.3 | 54.7 | 102 | + 1 | 16 | 10 | 15 | 31 |
| | | Karlsholz | 512 | 2.0 | . | . | . | . | *4.1* | 0.5 | . | . | . | . | . | 0.6 | . | . | . | . | . | . | 0.0 | . | . | . | 0.0 | 9.4 | 2.8 | *2.0* | 1.8 | 2.5 | . | 2.1 | 27.8 | | | 10 | 8 | 10 | 31 |
| | | Öttingen | 420 | 2.2 | 0.1 | 0.0 | . | 0.0 | 3.5 | 3.3 | 0.1 | . | . | 1.3 | 0.1 | 0.2 | . | . | . | . | . | . | 1.6 | . | . | . | 1.8 | 19.4 | 2.9 | 2.2 | 1.5 | 1.7 | 0.1 | 1.5 | 43.5 | | | 17 | 12 | 17 | 31 |
| | | Bopfingen | 470 | 1.9 | 0.1 | 0.2 | . | . | 4.4 | 5.7 | 0.4 | . | . | 1.3 | 0.3 | 0.4 | . | . | . | . | . | . | 1.5 | . | . | . | 1.0 | 19.1 | 7.4 | 4.2 | 4.3 | 5.0 | 1.0 | 1.1 | 59.3 | 97 | − 2 | 18 | 13 | 17 | 31 |
| | | Möttingen | 413 | Tabelle nicht mehr vorhanden | | | | | | | | | | | | | | | | | | | | | | | | | | | | | *40.0* | *125* | + 8 | | | | |
| | | Donauwörth | 415 | 3.0 | 0.1 | . | . | . | 3.9 | 1.0 | 0.0 | . | 0.0 | 0.7 | 0.1 | 0.1 | 0.0 | . | . | . | 0.1 | . | 2.0 | . | . | . | 2.1 | 19.7 | 2.2 | 1.8 | 1.6 | 1.0 | 1.6 | 0.6 | 41.6 | 120 | + 7 | 17 | 11 | 16 | 31 |

| Flußgebiet | | Ort | Seehöhe m | 1 | 2 | 3 | 4 | 5 | 6 | 7 | 8 | 9 | 10 | 11 | 12 | 13 | 14 | 15 | 16 | 17 | 18 | 19 | 20 | 21 | 22 | 23 | 24 | 25 | 26 | 27 | 28 | 29 | 30 | 31 | Monatssumme mm | % der Norm. | Abweichung v. d. Norm. | Zahl der Tage mit Niederschl. ≧0.1 | ≧1.0 | ≧0.1 | ⊠ |
|---|---|---|---|---|---|---|---|---|---|---|---|---|---|---|---|---|---|---|---|---|---|---|---|---|---|---|---|---|---|---|---|---|---|---|---|---|---|---|---|---|
| Iller bis Lech | Donau | Ziemetshausen | 485 | 4.0 | 0.9 | . | . | . | 10.0 | 4.9 | 0.9 | . | . | 2.3 | 1.0 | . | . | . | . | . | . | . | 3.1 | . | . | . | 2.5 | 21.7 | 3.8 | 0.7 | 3.0 | . | 1.1 | 2.2 | 62.1 | | | | | | |
| | | Bliensbach | 437 | 3.0 | 0.5 | . | . | . | 6.8 | 2.5 | . | . | . | 2.1 | 1.8 | 0.2 | . | . | . | . | . | . | 2.5 | . | . | . | 2.2 | 22.4 | 1.8 | 1.5 | 1.4 | 0.5 | 2.0 | 0.3 | 51.5 | 149 | + 17 | 16 | 12 | 15 | 31 |
| | | Kreppen | 460 | 5.9 | 1.4 | . | . | . | 8.2 | 5.1 | 1.3 | . | . | 2.4 | 1.7 | 0.8 | . | . | . | . | . | . | 2.7 | . | . | . | 2.4 | 21.9 | 7.2 | 1.8 | 2.5 | 0.9 | 1.1 | 3.2 | 70.5 | 151 | + 24 | 17 | 15 | 16 | 31 |
| Lech | Grenze bis Wertach | Fallmühle | 928 | 6.0 | 0.5 | . | . | . | . | 8.5 | 4.0 | 1.0 | . | . | . | . | . | . | . | . | . | . | 9.5 | . | . | . | 5.5 | 24.5 | 20.5 | 16.0 | 4.5 | . | 8.0 | 10.0 | 118.5 | 101 | + 1 | 13 | 12 | 12 | 31 |
| | | Horn | 794 | 9.0 | 1.0 | . | . | . | 0.0 | 9.5 | 4.3 | 0.4 | . | 0.5 | 0.3 | 0.1 | . | 0.0 | 0.0 | . | . | . | 9.9 | . | . | . | 4.0 | 7.4 | 7.0 | 18.0 | 0.5 | 0.1 | 0.8 | 9.0 | 81.8 | | | 17 | 10 | 17 | 31 |
| | | Neuschwanstein | 965 | 12.7 | 0.9 | . | . | . | . | 12.5 | 3.3 | 2.0 | . | 1.2 | 0.9 | . | . | . | . | . | . | . | 10.0 | . | . | . | 4.8 | 8.8 | 6.6 | 20.3 | . | 1.2 | 3.5 | 7.5 | 96.2 | 137 | + 26 | 15 | 13 | 15 | 31 |
| | | Buching | 810 | 10.2 | 1.7 | . | . | . | . | 3.4 | 2.3 | 0.6 | . | 0.6 | 1.0 | . | . | . | . | . | 0.0 | . | 9.1 | . | . | . | 4.4 | 8.3 | 5.6 | 10.1 | 1.7 | . | 6.1 | 6.2 | 71.3 | 116 | + 10 | 15 | 13 | 15 | 31 |
| | | Steingaden | 774 | 6.8 | 1.0 | . | . | . | . | 7.7 | 2.5 | . | . | 2.9 | | . | . | . | . | . | . | . | 8.2 | . | . | . | 5.6 | 14.6 | 10.0 | 7.0 | 0.6 | 2.5 | 6.6 | 5.1 | 81.1 | 116 | + 11 | 14 | 14 | 12 | 31 |
| | | Apfeldorf | 664 | 4.5 | . | . | . | . | . | 9.0 | 2.6 | . | . | 3.0 | . | . | . | . | . | . | . | . | 7.5 | . | . | . | 4.8 | 29.0 | | 2.2 | 2.7 | . | 3.5 | 1.7 | 70.5 | | | 11 | 12 | 11 | 31 |
| | | Denklingen | 700 | *8.0* | *2.0* | . | . | . | *2.0* | *6.0* | *1.5* | . | . | 2.0 | 1.5 | . | . | . | . | . | . | . | 14.3 | . | . | . | 6.3 | 14.5 | 11.3 | 4.2 | 1.8 | . | 3.9 | 2.3 | 77.5 | 120 | + 13 | 15 | 15 | 15 | 31 |
| | | Landsberg a. L. | 587 | 2.9 | 2.1 | . | 0.0 | . | 3.5 | 8.1 | 1.2 | . | . | 2.0 | 0.7 | 0.4 | 0.0 | . | . | 0.0 | . | . | 3.5 | . | . | . | 2.2 | 15.3 | 6.2 | 1.7 | 2.0 | 1.7 | 1.7 | 0.2 | 55.4 | 106 | + 3 | 17 | 14 | 16 | 31 |
| | | Lechfeld | 550 | 4.6 | 1.0 | 0.1 | 0.0 | . | 4.4 | 3.9 | 1.6 | . | . | 1.3 | 0.8 | 0.2 | 0.0 | 0.0 | . | 0.0 | . | . | 3.1 | . | . | . | 1.5 | 21.4 | 8.8 | 10.2 | 2.1 | 2.1 | 0.5 | 0.1 | 67.7 | | | 18 | 13 | 17 | 31 |
| | | Issing | 720 | 8.0 | 2.3 | . | . | . | 2.0 | 6.9 | 1.4 | . | . | 2.2 | 0.9 | . | . | . | 0.1 | . | . | . | 4.1 | . | . | . | 4.6 | 15.0 | 7.7 | 2.2 | 4.2 | 0.4 | 3.5 | 1.3 | 66.8 | 117 | + 10 | 17 | 14 | 17 | 31 |
| | | Augsburg-St. Stefan | 490 | 3.8 | 2.5 | . | . | . | 7.9 | 5.9 | 1.6 | . | . | 2.2 | 0.7 | 0.2 | . | . | . | . | . | . | 2.2 | . | . | . | 2.0 | 22.8 | 5.0 | 1.7 | 2.4 | 0.6 | 2.0 | 1.7 | 65.2 | 133 | + 16 | 17 | 14 | 16 | 31 |
| | Wertach | Wertach | 915 | 4.1 | 0.6 | . | . | . | . | 7.0 | 2.6 | 0.6 | . | 1.5 | 1.8 | . | . | . | . | . | . | . | 6.3 | . | . | . | 5.7 | 12.2 | 4.1 | 8.0 | 1.3 | 1.2 | 4.6 | 3.3 | 64.9 | 64 | − 37 | 16 | 14 | 13 | 31 |
| | | Görisried | 804 | 5.6 | 0.8 | . | . | . | 0.4 | 6.9 | 1.9 | 0.1 | . | 1.5 | 1.7 | . | . | . | . | . | . | . | 6.1 | . | . | . | 5.6 | 25.4 | 14.5 | 15.3 | 5.3 | 6.4 | 12.7 | 13.2 | 123.4 | | | 17 | 14 | 17 | 31 |
| | | Mittersulzberg | 909 | 7.9 | 2.6 | . | . | . | 0.6 | 11.5 | 5.3 | . | . | 4.2 | 2.5 | . | . | . | . | . | . | . | 9.3 | . | . | . | 6.3 | 14.5 | 9.6 | 10.3 | 3.2 | 2.6 | 10.8 | 7.4 | 108.5 | 151 | + 37 | 16 | 15 | 16 | 31 |
| | | Unterthingau | 772 | 5.0 | 1.1 | . | . | . | 0.5 | 5.1 | 1.0 | . | . | 1.5 | 0.6 | . | . | . | . | . | . | . | 5.6 | . | . | . | 5.5 | 14.4 | 6.8 | 9.9 | 2.8 | 1.8 | 11.7 | 4.8 | 78.1 | 96 | − 3 | 16 | 14 | 16 | 31 |
| | | Kaufbeuren | 700 | 4.1 | 1.7 | . | . | . | 0.5 | 10.2 | 1.1 | 0.0 | . | 1.4 | 0.9 | 1.1 | 0.0 | . | . | . | . | . | 4.0 | 0.0 | . | . | 2.8 | 16.1 | 7.0 | 2.7 | 2.0 | 2.5 | 3.4 | 1.9 | 63.4 | 94 | − 4 | 17 | 15 | 16 | 31 |
| | | Ingenried | 660 | 2.2 | . | . | . | . | 1.5 | 8.3 | 1.5 | . | . | 2.1 | . | . | . | . | . | . | . | . | 6.0 | . | . | . | 5.5 | 13.8 | 5.4 | 2.0 | 3.1 | 0.8 | 2.3 | 0.9 | 55.4 | 98 | − 1 | 14 | 12 | 13 | 31 |
| | | Türkheim | 599 | 2.5 | 1.7 | . | . | . | 3.8 | 8.5 | 1.5 | . | . | 2.9 | 5.8 | 0.8 | 0.0 | . | 0.3 | . | . | . | 5.2 | . | . | . | 7.2 | 25.7 | 15.5 | 4.5 | 6.7 | 3.2 | 3.0 | 2.5 | 101.3 | 230 | + 57 | 18 | 16 | 17 | 31 |
| | | Auerberg | 1055 | 4.7 | 3.3 | . | . | . | 0.3 | 6.8 | . | . | 0.8 | 1.4 | . | . | . | . | . | . | . | . | 6.3 | . | . | 0.8 | 6.4 | 5.3 | 8.9 | 4.8 | 5.2 | 3.9 | 4.2 | 4.9 | 68.0 | 101 | + 1 | 16 | 13 | 13 | 31 |
| | | Krottenhill | 885 | 6.4 | 5.3 | . | . | . | . | 8.9 | 1.2 | . | . | 2.0 | 1.4 | . | . | . | . | . | . | . | 5.3 | . | . | . | 8.4 | 11.2 | 14.5 | 2.2 | 0.5 | 2.5 | 1.3 | 4.6 | 75.7 | 104 | + 3 | 15 | 14 | 15 | 31 |
| | | Hiltenfingen | 558 | 3.3 | 1.0 | . | 0.0 | . | 4.1 | 6.1 | 0.3 | . | . | 2.0 | 0.6 | 0.3 | . | . | . | . | . | . | 3.5 | . | . | . | 3.3 | 19.2 | 5.8 | 2.5 | 3.0 | 0.4 | 0.4 | 0.6 | 56.4 | 151 | + 19 | 17 | 11 | 17 | 31 |
| | | Holzhausen | 610 | 6.9 | 0.8 | . | . | . | 1.1 | 9.5 | 0.9 | . | . | 2.5 | 1.6 | 0.0 | . | . | . | . | . | . | 5.4 | . | . | . | 3.2 | 24.7 | 8.0 | 2.4 | 2.2 | 1.4 | 1.2 | 1.5 | 73.3 | 140 | + 21 | 16 | 14 | 15 | 31 |
| | L. | Rain a. L. | 402 | 1.9 | . | . | . | . | 1.3 | 3.8 | . | . | . | 1.6 | 0.7 | . | . | . | . | . | . | . | 2.8 | . | . | . | 2.1 | 30.1 | 1.2 | 2.8 | 1.9 | 1.2 | 1.4 | 3.3 | 56.1 | 175 | + 24 | 14 | 13 | 14 | 31 |
| Lech bis Nab | Lech bis Paar | Neuburg a. D. | 388 | 1.7 | 0.4 | . | 0.0 | . | 3.1 | 3.0 | 1.2 | . | 0.0 | 1.3 | 0.4 | 0.1 | 0.0 | . | . | . | 0.2 | . | 1.7 | . | . | . | 1.0 | 9.6 | 3.5 | 2.0 | 1.0 | 1.9 | 0.4 | 0.4 | 42.9 | 105 | + 2 | 18 | 12 | 14 | 31 |
| | | Ammerfeld | 510 | 2.8 | . | . | . | . | 5.2 | 0.8 | 0.0 | . | . | 0.9 | 0.0 | . | . | . | . | . | . | . | 2.1 | . | . | . | 3.2 | 18.5 | 2.2 | 1.9 | 1.7 | 2.5 | 1.2 | 0.5 | 43.5 | 116 | + 6 | 13 | 10 | 13 | 31 |
| | | Ingolstadt | 371 | 1.3 | 0.0 | . | . | . | 6.2 | 3.3 | 0.7 | . | . | 2.2 | 0.5 | 0.2 | . | . | . | . | . | . | 2.2 | . | . | . | 1.6 | 20.2 | 1.6 | 2.0 | . | 2.7 | 1.0 | . | 45.7 | 115 | + 6 | 14 | 11 | 14 | 31 |
| | Paar | Freienried | 529 | 2.9 | 1.2 | . | . | . | 6.6 | 7.2 | 1.1 | . | . | 2.1 | 0.6 | . | . | . | . | . | . | . | 3.6 | . | . | . | 1.0 | 17.9 | 4.8 | 0.7 | 2.1 | 0.9 | 1.3 | 1.3 | 54.3 | | | 16 | 12 | 16 | 31 |
| | | Pörnbach | 400 | 3.0 | 1.3 | 0.1 | . | . | 6.0 | 4.8 | 1.0 | . | . | 1.6 | 0.3 | . | . | . | . | . | . | . | 2.9 | . | . | . | 1.1 | 18.0 | 1.3 | 2.0 | 1.0 | 0.8 | 7.2 | | 52.4 | 133 | + 13 | 16 | 13 | 16 | 31 |
| | | Ludwigsmoos | 380 | 3.2 | . | . | . | . | 4.3 | 3.4 | 1.1 | . | . | 1.8 | . | . | . | . | . | . | . | . | 2.8 | . | . | . | 1.2 | 20.4 | 2.6 | 3.0 | 2.0 | 0.6 | 1.4 | 0.6 | 48.4 | | | 14 | 12 | 14 | 31 |
| | Ilm | Scheyern | 481 | 4.4 | 4.5 | . | . | . | 9.3 | 6.5 | 1.3 | . | . | 1.7 | 0.9 | 0.1 | . | . | . | . | . | 0.0 | . | 3.4 | . | . | . | 0.8 | 19.7 | 3.5 | 3.6 | 0.9 | 1.5 | 1.3 | 1.5 | 64.9 | 141 | + 19 | 17 | 13 | 17 | 31 |
| | | Geisenfeld | 384 | 2.9 | 3.0 | 0.1 | . | . | 4.9 | 4.7 | 0.7 | . | . | 1.3 | 0.1 | 0.1 | . | . | . | . | 0.0 | . | 2.4 | . | . | . | 1.5 | 17.9 | 2.7 | 1.8 | 0.7 | 1.5 | 5.7 | 0.3 | 52.3 | 127 | + 11 | 18 | 13 | 18 | 31 |
| | D. | Neustadt a. D. | 350 | 2.4 | . | . | . | . | 3.6 | 3.4 | . | . | . | 5.7 | . | . | . | . | . | . | . | . | 2.7 | . | . | . | . | 28.6 | 2.4 | 2.2 | 1.4 | 2.7 | . | 2.3 | 57.4 | 143 | + 17 | 11 | 11 | 11 | 31 |
| | Altmühl | Elbersroth | 450 | 2.0 | 0.0 | 0.3 | . | . | 0.9 | 4.7 | 5.1 | 0.2 | . | 0.9 | 0.1 | 0.6 | 0.1 | . | . | . | . | . | 1.7 | . | . | . | 2.5 | 17.7 | 4.9 | 2.5 | 0.6 | 1.8 | . | 2.8 | 49.4 | 96 | − 2 | 18 | 10 | 18 | 31 |
| | | Burk | 470 | 1.0 | 0.9 | . | . | . | 5.5 | 2.0 | 1.0 | 0.1 | . | 0.8 | 0.4 | 0.4 | 0.1 | . | . | . | . | . | 1.9 | . | . | . | 1.7 | 15.5 | 4.7 | 1.5 | 1.6 | 6.8 | . | 3.0 | 48.9 | 119 | + 8 | 18 | 12 | 18 | 31 |
| | | Gunzenhausen | 420 | 1.3 | 0.4 | 0.3 | . | 0.2 | 3.7 | 2.8 | . | . | . | 0.6 | 0.5 | 0.9 | . | . | . | . | . | . | 1.3 | . | . | . | 1.3 | 13.4 | 3.4 | 1.5 | 0.9 | 2.2 | 0.2 | 2.8 | 37.7 | 93 | − 3 | 18 | 10 | 18 | 31 |
| | | Rehlingen | 457 | 2.0 | . | . | . | . | 6.0 | 4.0 | . | . | . | 1.5 | 1.0 | 1.2 | . | . | . | . | . | . | 3.0 | . | . | . | 5.0 | 15.0 | 4.0 | 7.0 | 2.0 | 3.0 | . | 2.0 | 56.7 | 112 | + 6 | 14 | 14 | 14 | 31 |
| | | Eichstätt | 388 | 1.3 | 0.1 | . | . | 0.3 | 5.2 | 0.4 | 0.1 | . | . | 0.9 | 0.7 | 0.2 | . | . | . | . | 0.0 | . | 1.4 | . | . | . | 1.1 | 20.4 | 2.2 | 9.9 | 1.4 | 1.9 | 0.1 | 1.0 | 48.6 | 106 | + 3 | 18 | 10 | 17 | 31 |
| | | Freystadt/Opf. | 407 | 2.1 | 1.3 | . | . | 0.6 | 5.7 | 1.1 | 0.0 | . | . | 1.1 | . | 0.0 | . | . | . | . | 0.0 | . | 1.1 | . | . | . | 0.2 | 12.3 | 2.1 | 1.3 | 2.5 | 1.1 | . | 1.3 | 33.8 | | | 14 | 12 | 13 | 31 |
| | | Thalmässing | 410 | 2.1 | 0.7 | . | . | 1.2 | 4.9 | 2.7 | . | . | . | 2.1 | 0.2 | 0.2 | . | . | . | . | . | . | 1.8 | . | . | . | 0.5 | 11.8 | 1.4 | 1.9 | 0.4 | 0.9 | 0.0 | 0.3 | 33.1 | 73 | − 12 | 16 | 9 | 16 | 31 |
| | | Mühlhausen | 400 | 2.0 | 1.0 | . | . | . | 5.8 | 2.0 | . | . | . | 0.5 | . | 0.4 | . | . | . | . | . | . | 0.4 | . | . | . | 1.6 | 11.5 | 2.9 | 0.4 | 0.3 | 1.8 | . | 1.6 | 39.2 | | | 14 | 9 | 14 | 31 |
| | | Daßwang | 521 | 2.0 | 0.8 | . | . | 0.7 | 4.0 | 2.3 | . | . | . | 1.2 | . | 0.1 | . | . | . | . | . | . | 1.4 | . | . | . | . | 13.2 | 6.4 | 1.5 | . | 5.2 | . | 1.4 | 40.2 | 85 | − 7 | 13 | 10 | 13 | 31 |
| | | Dietfurt a. A. | 364 | 2.9 | 2.5 | 0.0 | 0.0 | . | 4.6 | 1.6 | 0.2 | . | . | 1.2 | . | 0.2 | 0.0 | . | . | . | 0.0 | . | 1.4 | . | . | . | 0.8 | 14.7 | 2.7 | 1.6 | . | 2.9 | 0.1 | 1.3 | 38.7 | 93 | − 3 | 15 | 11 | 13 | 29 |
| | Altmühl bis Nab | Kelheim | 350 | 3.0 | 0.2 | . | . | . | 6.2 | 2.9 | 0.2 | . | . | 1.4 | . | 0.4 | . | . | . | . | . | . | 1.7 | . | . | . | 0.6 | 19.5 | 4.2 | 1.8 | 0.1 | 7.5 | . | 1.5 | 51.2 | 131 | + 12 | 15 | 10 | 15 | 31 |
| | | Velburg | 510 | 1.0 | . | . | . | . | 1.3 | 5.9 | 3.0 | . | . | 1.3 | 0.7 | 0.1 | . | . | . | . | . | . | 1.1 | . | . | . | . | 19.2 | 7.4 | 1.1 | 4.0 | 5.0 | 0.3 | 2.3 | 53.7 | 79 | − 14 | 15 | 12 | 15 | 31 |
| | | Painten | 498 | 2.9 | 0.7 | . | . | . | 0.8 | 7.1 | 0.0 | . | . | 0.8 | 0.4 | 0.2 | . | . | . | . | . | . | 1.3 | . | . | . | 1.5 | 18.2 | 2.2 | 1.1 | 2.4 | 5.5 | 1.7 | 0.3 | 47.1 | 94 | − 3 | 16 | 10 | 16 | 31 |
| Nab | Waldnab | Bärnau | 600 | 1.8 | 0.9 | 3.5 | . | 1.8 | 5.5 | 1.9 | . | . | . | 0.7 | 0.0 | 0.0 | 0.4 | . | . | . | . | . | . | . | . | . | . | 4.4 | 1.2 | 3.0 | 0.8 | 9.5 | 0.6 | 2.6 | 38.6 | 60 | − 26 | 15 | 10 | 15 | 31 |
| | | Tirschenreuth | 500 | 1.5 | 0.5 | 1.0 | 0.3 | 2.2 | 4.9 | 1.2 | 0.1 | . | . | 0.6 | . | . | . | . | 0.5 | . | . | . | . | . | . | . | . | 4.4 | 9.2 | 3.2 | . | 8.6 | . | 6.3 | 44.5 | 92 | − 4 | 15 | 10 | 15 | 31 |
| | | Brand i. Opf. | 576 | 2.0 | 4.4 | . | . | 3.0 | 5.0 | 2.2 | . | . | . | 0.4 | . | . | . | . | . | . | . | . | . | . | . | . | . | 10.6 | 12.8 | 2.5 | 1.9 | 5.8 | . | 3.3 | 53.9 | 55 | − 45 | 12 | 11 | 12 | 31 |
| | | Steinwald-Waldhaus | 822 | 1.3 | 1.3 | 0.6 | . | 4.3 | 6.9 | 3.2 | . | . | . | 0.7 | . | . | . | . | . | . | . | . | . | . | . | . | . | 10.9 | 6.5 | 1.0 | 2.0 | 7.9 | . | 4.1 | 50.7 | 44 | − 66 | 13 | 11 | 13 | 31 |

# Tägliche Niederschlagshöhen in Millimetern, gemessen um 7 Uhr morgens



| Flußgebiet | | Ort | See-höhe m | 1 | 2 | 3 | 4 | 5 | 6 | 7 | 8 | 9 | 10 | 11 | 12 | 13 | 14 | 15 | 16 | 17 | 18 | 19 | 20 | 21 | 22 | 23 | 24 | 25 | 26 | 27 | 28 | 29 | 30 | 31 | Monatssumme mm | Monatssumme % der Norm. | Abweichung v. d. Norm. | Zahl der Tage mit Niederschl. ≧0.1 | Niederschl. ≧1.0 | * ≧0.1 | ⊡ |
|---|---|---|---|---|---|---|---|---|---|---|---|---|---|---|---|---|---|---|---|---|---|---|---|---|---|---|---|---|---|---|---|---|---|---|---|---|---|---|---|
| Nab | Waldnab | Erbendorf | 510 | 1.3 | 2.2 | 0.5 | 0.3 | 2.5 | 4.2 | 3.7 | . | . | . | . | . | . | . | . | . | . | . | . | . | . | . | . | . | 9.7 | 12.8 | 1.7 | . | 8.6 | . | 4.5 | 52.0 | 68 | − 24 | 12 | 10 | 12 | 31 |
| | | Flossenbürg | 620 | 2.0 | 2.8 | . | 1.3 | 1.9 | 5.6 | 2.7 | . | . | . | 0.3 | 1.7 | 0.7 | 0.2 | . | . | 0.0 | . | . | . | . | . | . | . | 9.8 | 5.8 | . | 0.3 | 5.6 | . | 5.4 | 46.1 | 64 | − 26 | 15 | 11 | 15 | 31 |
| | | Weiden | 398 | 1.8 | 1.0 | . | 2.0 | 0.5 | 4.9 | 0.9 | . | . | . | . | . | . | . | . | . | . | . | . | . | . | . | . | . | 9.4 | 6.4 | 1.4 | . | 1.0 | . | 3.2 | 38.5 | 78 | − 11 | 11 | 9 | 11 | 31 |
| | Heidenab | Kemnath | 456 | 2.0 | 1.9 | . | . | 2.8 | 6.0 | . | . | . | . | . | . | . | . | . | . | . | . | . | 0.1 | . | . | . | . | 6.5 | 14.5 | . | . | 6.5 | 1.8 | 4.7 | 46.8 | 78 | − 13 | 10 | 9 | 10 | 31 |
| | | Pressath | 425 | 1.5 | 0.9 | 0.6 | 0.3 | 1.8 | 5.3 | 0.1 | . | . | . | 0.0 | . | 0.1 | . | . | . | . | 0.0 | . | 0.0 | . | . | . | . | 8.5 | 13.5 | 2.8 | . | 8.1 | . | 4.7 | 48.2 | 94 | − 3 | 13 | 8 | 13 | 31 |
| | | Heinersreuth | 515 | 1.3 | . | . | . | 3.0 | 5.2 | 0.8 | . | . | . | . | 0.8 | . | . | . | . | . | . | . | 0.2 | . | . | . | . | 5.2 | 10.9 | 2.8 | . | 6.5 | . | 3.5 | 40.2 | 82 | − 9 | 11 | 8 | 11 | 31 |
| | | Weiherhammer | 391 | 1.4 | 1.2 | 1.2 | . | 0.9 | 3.4 | 1.9 | . | . | . | 0.3 | . | . | . | . | . | 0.2 | . | . | . | . | . | . | . | 6.1 | 15.6 | . | . | 1.3 | . | 3.7 | 37.2 | 73 | − 14 | 12 | 9 | 12 | 31 |
| | Nab | Oberfahrenberg | 802 | 3.3 | 2.0 | 0.1 | . | 0.2 | 4.3 | 2.0 | . | . | . | 0.2 | . | . | . | . | . | 1.2 | . | . | . | . | . | . | . | 2.0 | 3.3 | 2.4 | . | 1.7 | . | 3.2 | 25.9 | 39 | − 41 | 13 | 9 | 13 | 31 |
| | | Dammelsdorf | 440 | 2.9 | 0.2 | 0.9 | 0.6 | 2.0 | 3.1 | . | . | . | . | 2.6 | . | . | . | . | . | . | . | . | . | . | . | . | . | 17.0 | 13.0 | . | 2.8 | 3.6 | . | 1.2 | 49.9 | | | 12 | 9 | 12 | 31 |
| | | Lohma | 500 | 2.1 | 1.6 | 0.9 | 0.3 | 1.3 | 4.5 | 1.7 | . | . | . | 1.3 | 0.2 | 0.1 | . | . | 0.4 | 0.5 | . | . | 0.3 | . | . | . | . | 9.5 | 10.9 | 1.1 | . | 5.9 | . | 3.9 | 46.5 | 68 | − 22 | 18 | 11 | 18 | 31 |
| | Schwarzach | Waldmünchen | 510 | 2.5 | 3.4 | . | 0.4 | . | 6.4 | 1.5 | . | . | . | 4.1 | 3.1 | . | . | . | . | . | . | . | . | . | . | . | . | 7.2 | 15.5 | 5.5 | . | 8.1 | . | 3.8 | 61.5 | 107 | + 4 | 12 | 11 | 12 | 31 |
| | | Grafenkirchen | 501 | 2.2 | 3.2 | 0.9 | 0.8 | . | 6.7 | 1.1 | . | . | . | 1.2 | 0.2 | 1.0 | 0.1 | . | . | 0.3 | 0.0 | . | 0.4 | . | . | . | . | 3.3 | 10.9 | 4.6 | . | 5.0 | 1.5 | 2.3 | 45.7 | 68 | − 22 | 18 | 12 | 18 | 31 |
| | | Schönsee | 655 | 2.4 | 0.2 | . | . | 4.9 | 5.3 | 2.2 | . | . | . | 5.4 | 0.8 | 0.4 | 0.1 | . | . | 1.1 | . | . | . | . | . | . | . | 10.5 | 8.1 | 3.2 | . | 16.0 | . | 3.9 | 64.5 | 94 | − 4 | 15 | 11 | 15 | 31 |
| | | Dieterskirchen | 500 | 2.8 | 1.5 | . | . | 3.6 | 2.1 | 1.9 | . | . | . | 0.9 | 0.4 | . | . | . | . | . | . | . | . | . | . | . | . | 9.6 | 12.6 | 1.9 | . | 7.5 | 0.0 | 3.1 | 47.9 | 76 | − 15 | 12 | 10 | 12 | 31 |
| | N. | Schwarzenfeld | 363 | 1.8 | 3.2 | . | . | . | 2.1 | 1.3 | . | . | . | 0.8 | . | 0.9 | . | . | . | . | . | . | . | 1.6 | . | . | . | . | 5.8 | 6.1 | 1.2 | 2.1 | 4.1 | 0.8 | 1.0 | 32.8 | 80 | − 8 | 13 | 10 | 13 | 31 |
| | Vils | Großschönbrunn | 450 | 1.3 | 0.2 | 0.3 | 0.2 | 2.4 | 4.1 | 3.1 | . | . | . | 0.7 | 0.8 | 0.1 | . | . | . | . | . | . | 0.1 | . | . | . | . | 12.5 | 12.8 | 3.0 | 0.2 | 7.6 | 0.2 | . | 49.6 | | | 17 | 8 | 17 | 31 |
| | | Edelsfeld | 521 | 1.0 | . | 1.0 | . | 5.5 | 7.6 | 9.7 | 0.4 | . | . | 0.0 | 2.1 | 0.0 | . | . | . | . | . | . | . | . | . | . | . | 12.1 | 10.1 | 3.1 | 1.1 | 4.5 | 0.0 | 1.2 | 53.4 | 100 | 0 | 13 | 12 | 13 | 31 |
| | | Amberg (Mariahilfsberg) | 520 | 2.3 | 0.5 | 0.2 | 0.0 | 2.0 | 4.1 | 2.4 | . | . | . | 1.2 | 0.6 | 0.5 | 0.0 | . | . | . | 0.0 | . | 0.2 | . | . | . | . | 14.9 | 9.6 | 4.3 | 0.1 | 8.1 | 0.0 | 2.1 | 53.1 | 106 | + 3 | 16 | 10 | 16 | 31 |
| | | Ursensollen | 540 | 2.0 | . | . | . | 2.7 | 3.6 | 2.7 | . | . | . | 0.4 | 0.1 | . | . | . | . | . | . | . | 0.0 | . | . | . | . | 5.3 | 6.5 | 3.2 | 0.1 | 1.2 | 0.4 | 0.8 | 29.0 | 74 | − 10 | 13 | 8 | 13 | 31 |
| | | Schmidmühlen | 360 | 3.2 | . | . | 0.0 | . | 6.2 | 2.7 | . | . | . | 1.2 | 1.6 | 0.3 | . | . | . | . | . | . | 0.2 | . | . | . | . | 0.2 | 12.2 | 5.9 | 0.3 | 6.7 | . | 1.4 | 42.1 | 89 | − 5 | 13 | 9 | 13 | 31 |
| Regen | Schwarzer Regen | Eisenstein | 794 | 5.3 | 19.4 | 1.7 | 0.8 | . | 8.5 | 5.7 | . | . | . | 1.0 | 0.3 | 0.7 | 0.2 | . | . | 0.1 | 0.0 | . | 0.2 | . | . | . | . | 9.0 | 12.9 | 6.1 | . | 7.0 | 4.2 | 3.8 | 86.9 | 85 | − 15 | 18 | 12 | 18 | 31 |
| | | Arberschutzhaus | 1410 | Einzelwerte nicht brauchbar | | | | | | | | | | | | | | | | | | | | | | | | | | | | | | | *90.0* | | | | | | 31 |
| | | Zwiesler Waldhaus | 700 | 4.2 | 18.3 | 1.4 | 0.3 | . | 7.7 | 3.4 | . | . | . | 1.5 | . | . | . | . | . | . | . | . | . | . | . | . | . | 15.7 | 12.1 | 4.4 | . | 13.1 | 2.0 | 3.2 | 87.3 | 95 | − 5 | 13 | 12 | 13 | 31 |
| | | Zwiesel | 590 | 2.9 | 9.4 | 0.0 | . | . | 3.9 | 2.2 | . | . | . | 1.1 | 0.0 | 2.1 | . | . | . | . | . | 0.0 | . | . | 0.0 | . | . | 8.3 | 10.8 | 3.9 | . | 8.1 | 2.4 | 1.3 | 56.4 | 61 | − 36 | 12 | 12 | 12 | 31 |
| | | Buchenau | 749 | 12.1 | 6.0 | . | . | . | 8.1 | 3.0 | . | . | . | 0.7 | . | 0.2 | . | . | . | . | . | . | . | . | . | . | . | 10.2 | 19.4 | 3.8 | . | 9.7 | 6.4 | 3.9 | 83.5 | 68 | − 44 | 12 | 10 | 11 | 31 |
| | | Bodenmais | 680 | 4.6 | 24.2 | 2.4 | 0.5 | . | 6.0 | 2.5 | . | . | . | 0.9 | 0.3 | 0.7 | 0.1 | . | . | . | . | . | 0.4 | . | . | . | . | 5.9 | 11.1 | 6.0 | . | 11.0 | 6.5 | 4.0 | 87.1 | | | 17 | 11 | 17 | 31 |
| | | Gotteszell | 568 | 0.5 | 6.2 | . | . | . | 4.6 | 5.4 | . | . | . | 0.5 | 0.1 | 1.4 | . | . | . | . | . | . | 0.7 | . | . | . | . | 9.6 | 4.7 | 1.8 | . | 4.1 | 1.1 | 1.6 | 45.3 | 56 | − 36 | 14 | 11 | 14 | 31 |
| | | Teisnach | 480 | 3.3 | 14.2 | 1.5 | 1.5 | . | 2.3 | 5.1 | . | . | . | 0.0 | 0.6 | . | . | . | . | . | . | . | . | . | . | . | . | 9.0 | 5.4 | 2.4 | . | 9.4 | 0.7 | 1.1 | 56.5 | | | 12 | 10 | 12 | 31 |
| | | Oberried | 580 | 4.7 | 14.0 | 2.5 | 0.8 | . | 6.5 | 4.5 | . | . | . | 0.7 | 0.0 | 0.6 | . | . | . | . | 0.0 | . | 0.2 | . | . | . | . | 10.0 | 8.0 | 5.6 | . | 7.9 | 3.5 | 2.4 | 72.5 | 85 | − 13 | 15 | 11 | 15 | 31 |
| | | Viechtach | 432 | 5.6 | 7.0 | 1.4 | . | . | 6.0 | 3.6 | . | . | . | 0.5 | . | 0.7 | 0.0 | . | . | . | . | . | 0.6 | . | . | . | . | 9.4 | 6.9 | 4.1 | . | 5.9 | 1.8 | *1.0* | 54.5 | 92 | − 5 | 14 | 11 | 14 | 31 |
| | | Höllenstein | 403 | 2.1 | 11.1 | 1.2 | . | . | 6.4 | 2.0 | . | . | . | 0.4 | 0.4 | 0.4 | 0.1 | . | . | . | . | . | 0.8 | . | . | . | . | 4.3 | 9.3 | 3.3 | . | 3.8 | 2.0 | 1.5 | 49.1 | 96 | − 2 | 16 | 11 | 16 | 31 |
| | Schwarzer Regen bis Mündung | Kleiner Arbersee | 920 | 8.2 | 11.0 | 3.1 | 2.2 | 6.9 | 8.2 | 4.1 | . | . | . | . | . | . | . | . | . | . | . | 0.0 | . | . | . | . | 6.1 | 12.3 | 4.3 | 1.1 | 6.5 | 8.2 | 13.8 | 96.0 | 78 | − 26 | 14 | 14 | 14 | 31 |
| | | Lohberg | 650 | 7.8 | 21.4 | 3.8 | . | . | 10.3 | 4.8 | . | . | . | 2.1 | 1.0 | 1.0 | . | . | . | . | . | . | . | . | . | . | . | 12.2 | 22.1 | 6.3 | . | 7.8 | 2.3 | 1.8 | 104.7 | 109 | + 9 | 14 | 14 | 14 | 31 |
| | | Lam | 575 | 7.5 | 12.1 | 2.1 | . | 2.7 | 6.0 | 3.8 | . | . | . | 2.9 | 1.2 | 0.6 | . | . | . | . | . | . | 0.5 | . | . | . | . | 7.8 | 9.2 | 5.2 | . | 5.2 | 1.4 | 2.6 | 70.8 | 109 | + 6 | 16 | 14 | 16 | 31 |
| | | Hohenbogen | 903 | Einzelwerte unbrauchbar | | | | | | | | | | | | | | | | | | | | | | | | | | | | | | | *85.0* | *121* | *+ 15* | | | | |
| | | Kötzting | 408 | 4.4 | 4.9 | 2.3 | 0.6 | 1.6 | 4.2 | 2.5 | . | . | . | 0.4 | 0.8 | 0.7 | 0.3 | . | . | . | . | . | 0.1 | . | . | . | . | 8.7 | 7.6 | 3.6 | . | 2.6 | 2.4 | 1.1 | 48.8 | 84 | − 9 | 18 | 12 | 18 | 31 |
| | | Furth i. W. | 400 | 1.2 | 0.0 | . | 0.1 | . | 1.7 | 1.9 | 0.2 | 0.0 | . | *2.0* | *1.0* | . | . | . | . | . | . | . | 0.0 | . | . | . | . | 7.6 | 8.7 | 1.1 | 0.0 | 4.4 | 2.7 | 0.2 | 32.8 | | | 13 | 10 | 13 | 31 |
| | | Cham | 400 | 2.1 | 2.2 | 0.4 | 0.6 | . | 5.1 | 1.1 | . | . | . | 1.4 | 0.3 | 0.5 | 0.2 | . | . | . | 0.1 | . | . | . | . | . | . | 8.5 | 6.4 | 4.5 | . | 2.6 | 0.5 | 0.5 | 37.0 | 84 | − 7 | 17 | 9 | 17 | 31 |
| | | Roding | 370 | 3.3 | 1.0 | 0.3 | 0.0 | 0.9 | 5.0 | 1.8 | . | . | . | 1.5 | 1.9 | 0.6 | 0.0 | . | . | . | 0.0 | . | 0.0 | . | . | . | . | 7.5 | 6.5 | 2.8 | . | 4.5 | 0.2 | 3.0 | 40.8 | 84 | − 8 | 15 | 11 | 15 | 31 |
| | | Falkenstein/Opf. | 580 | 2.5 | 3.6 | 0.6 | 0.8 | . | 5.6 | 5.8 | . | . | . | 2.2 | 0.2 | 0.7 | 0.1 | . | . | . | 0.0 | . | 0.3 | . | . | . | . | 8.9 | 10.3 | 2.4 | . | 9.3 | 2.7 | 1.3 | 57.3 | 110 | + 5 | 17 | 11 | 17 | 31 |
| | | Bruck b. Nittenau | 368 | 2.5 | 0.5 | 0.3 | 0.6 | 0.1 | 4.2 | 2.0 | . | . | . | 1.5 | 0.2 | 0.4 | 0.2 | . | . | . | 0.1 | . | 0.3 | . | . | . | . | 7.0 | 6.5 | 3.0 | . | 5.4 | 0.2 | . | 35.0 | 76 | − 11 | 18 | 8 | 18 | 31 |
| | | Regenstauf | 339 | 2.5 | 0.6 | . | . | 1.5 | 3.9 | 1.4 | . | . | . | 1.5 | 0.1 | 0.4 | 0.1 | . | . | . | . | . | 0.5 | . | . | . | . | 15.2 | 5.4 | 2.0 | . | 8.8 | . | 0.9 | 44.8 | 132 | + 11 | 15 | 9 | 15 | 31 |
| Regen bis Isar | Donau | Regensburg-Obertraub- | 330 | 3.3 | 2.3 | 0.0 | 0.2 | 0.0 | 4.7 | 3.4 | 0.2 | . | 0.1 | 1.2 | 0.1 | 0.7 | 0.2 | . | . | . | 0.0 | . | 1.0 | . | . | . | . | 13.0 | 6.8 | 2.9 | . | 6.5 | 0.6 | 3.5 | 50.7 | 131 | + 12 | 18 | 11 | 18 | 31 |
| | | Wörth a. D. [ling | 374 | 4.7 | 4.2 | 1.5 | 1.2 | . | 0.0 | . | 0.6 | . | . | . | . | . | . | . | . | . | . | . | 0.3 | . | . | . | . | 12.5 | 6.2 | 3.5 | . | 5.5 | 0.9 | 2.3 | 50.8 | 109 | + 4 | 14 | 11 | 14 | 31 |
| | | Ludmannsdorf | 470 | 4.9 | 2.7 | . | . | . | 5.5 | 6.1 | . | . | . | 1.9 | 0.1 | 0.5 | 0.0 | . | . | . | . | . | 2.6 | . | . | . | 1.2 | 18.3 | 1.7 | 3.3 | 0.5 | 2.5 | 0.1 | 1.2 | 53.1 | 133 | + 13 | 16 | 12 | 16 | 31 |
| | | Eggmühl | 365 | 4.8 | 0.8 | . | . | . | 5.7 | 4.9 | 0.2 | . | . | 0.1 | 1.2 | 0.2 | . | . | . | . | . | . | 1.3 | . | . | . | . | 16.7 | 2.3 | 1.6 | . | 7.2 | . | 2.7 | 49.8 | 125 | + 10 | 14 | 10 | 14 | 31 |
| | | Ergoldsbach | 417 | 4.5 | 2.2 | 0.1 | . | . | 2.5 | 9.7 | 0.2 | . | . | 1.4 | 0.3 | 0.3 | . | . | . | . | 0.1 | . | 2.1 | . | . | . | . | 19.5 | 2.2 | 2.5 | . | 7.5 | 1.2 | 0.5 | 56.8 | 130 | + 13 | 17 | 11 | 17 | 31 |
| | | Straubing (Flugh.) | 352 | 2.2 | 6.6 | 0.0 | 0.5 | . | 5.3 | 4.0 | . | . | . | 0.1 | 0.0 | 0.7 | 0.0 | . | . | . | 0.0 | 0.0 | 0.6 | 0.0 | . | . | . | 4.6 | 3.8 | 1.4 | 0.0 | 0.5 | 0.4 | 1.8 | 32.5 | 65 | − 18 | 14 | 8 | 14 | 31 |
| | | Puchhausen | 370 | 2.0 | 8.6 | . | 0.0 | . | 6.5 | 6.8 | . | . | . | . | . | 1.2 | . | . | . | . | . | . | . | . | . | . | . | 13.9 | *5.0* | . | 4.2 | 4.8 | . | . | 53.0 | | | 10 | 10 | 10 | 31 |
| | | Stallwang | 360 | 4.8 | 5.0 | 1.2 | 0.9 | 1.0 | 3.2 | 1.5 | 0.1 | . | 0.0 | 1.5 | 1.0 | 0.5 | . | . | . | . | . | . | 0.9 | . | . | . | . | 15.0 | 3.0 | . | . | 14.2 | 0.4 | 0.9 | 55.1 | 98 | − 1 | 17 | 11 | 17 | 31 |
| | | Englmar | 881 | 9.8 | 11.8 | 0.0 | 1.8 | 1.4 | 2.4 | 2.6 | . | . | . | 0.0 | . | . | . | . | . | . | . | . | 2.1 | . | . | . | . | 8.2 | 7.2 | 0.0 | . | 20.8 | 6.5 | 2.1 | 76.7 | 90 | − 9 | 12 | 12 | 12 | 31 |
| | | Metten | 313 | 2.3 | 13.4 | 0.4 | 0.5 | . | 6.5 | 4.0 | . | . | 0.0 | 0.2 | 0.0 | 0.6 | 0.5 | . | . | . | . | . | 1.2 | . | . | . | . | 7.9 | 9.7 | 3.0 | . | 8.5 | 5.3 | 2.1 | 66.1 | 86 | − 11 | 16 | 11 | 16 | 31 |

| Flußgebiet | | Ort | Seehöhe m | 1 | 2 | 3 | 4 | 5 | 6 | 7 | 8 | 9 | 10 | 11 | 12 | 13 | 14 | 15 | 16 | 17 | 18 | 19 | 20 | 21 | 22 | 23 | 24 | 25 | 26 | 27 | 28 | 29 | 30 | 31 | Monatssumme mm | Monatssumme % der Norm. | Abweichung v. d. Norm. | Zahl der Tage mit Niederschl. ≧0.1 | Niederschl. ≧1.0 | * ≧0.1 | * |
|---|---|---|---|---|---|---|---|---|---|---|---|---|---|---|---|---|---|---|---|---|---|---|---|---|---|---|---|---|---|---|---|---|---|---|---|---|---|---|---|---|
| Isar | Grenze bis Lolsach | Mittenwald | 914 | 4.6 | 2.4 | . | . | . | . | 4.2 | 2.8 | 2.2 | . | 1.6 | . | . | . | . | . | . | . | . | 3.0 | . | . | . | 0.6 | 9.1 | 7.7 | 6.8 | . | . | 1.9 | 3.0 | 49.9 | 68 | − 24 | 13 | 12 | 13 | 31 |
| | | Vereinsalpe | 1406 | 11.3 | 3.2 | . | . | . | 1.2 | 5.3 | 4.2 | 0.4 | 2.6 | 1.4 | 0.2 | . | . | . | . | . | . | . | 3.8 | . | . | . | 1.2 | 7.3 | 13.7 | 8.4 | 2.2 | 1.2 | 2.1 | 7.5 | 77.2 | | | 17 | 16 | 17 | 31 |
| | | Vorderriß | 783 | 13.1 | 5.0 | . | . | . | . | 4.7 | 3.9 | 2.6 | . | 1.8 | 0.8 | . | . | . | . | . | . | . | 4.1 | . | . | . | 5.1 | 16.6 | 10.1 | 8.1 | 1.5 | 1.6 | 5.5 | 6.9 | 91.4 | 97 | − 3 | 16 | 15 | 16 | 31 |
| | | Fall a. d. Isar | 741 | 16.8 | 5.5 | . | . | . | . | 2.7 | 5.2 | . | . | . | . | . | . | . | . | . | . | . | 2.4 | . | . | . | 14.5 | 19.0 | 13.2 | 7.5 | 3.4 | . | 2.5 | 14.3 | 107.0 | 108 | + 8 | 12 | 12 | 12 | 31 |
| | | Obernach | 824 | 14.0 | 6.5 | . | . | . | . | 2.2 | 2.2 | 2.6 | . | 2.5 | 1.3 | 0.3 | 0.1 | . | . | . | . | 0.4 | 3.2 | 0.2 | . | . | 2.5 | 14.2 | 14.0 | 11.0 | 1.4 | 0.7 | 4.2 | 13.0 | 96.5 | | | 20 | 15 | 19 | 31 |
| | | Urfeld | 844 | 16.0 | 7.5 | . | . | . | . | 19.5 | 7.6 | 3.7 | . | . | 1.9 | . | . | . | . | . | . | . | 8.6 | . | . | . | 1.9 | 10.3 | 16.0 | 6.5 | 0.4 | 1.6 | 1.0 | 10.6 | 113.1 | 107 | + 7 | 15 | 14 | 15 | 31 |
| | | Jachenau | 791 | 18.7 | | . | . | . | . | 6.1 | 0.2 | 0.1 | . | 3.0 | | | | | | | | | 3.9 | . | . | . | 6.3 | 10.0 | 12.7 | 3.5 | . | 2.1 | 1.0 | 5.0 | 72.6 | 83 | − 15 | 15 | 12 | 15 | 31 |
| | | Lenggries | 682 | 18.5 | 5.7 | . | . | . | . | 6.1 | 3.0 | 2.6 | . | 1.7 | 1.0 | . | . | . | . | . | . | . | 4.2 | . | . | . | 3.2 | 21.4 | 18.1 | 7.0 | . | 3.0 | 4.7 | 5.0 | 105.2 | 101 | + 1 | 15 | 15 | 15 | 31 |
| | | Marienstein | 800 | 13.0 | 5.2 | . | . | . | . | 8.0 | 6.4 | 0.7 | . | 5.0 | 1.2 | . | . | . | . | . | . | . | 8.0 | . | . | . | 5.9 | 22.3 | 15.5 | 6.8 | 3.6 | 1.4 | 9.5 | 6.5 | 119.0 | 129 | + 27 | 16 | 15 | 16 | 31 |
| | | Tölz, Bad | 654 | 10.3 | 7.7 | . | . | . | 0.0 | 7.1 | 4.6 | 2.7 | . | 2.2 | 1.3 | 0.2 | . | . | . | . | . | . | 7.3 | . | . | . | 3.3 | 24.0 | 16.1 | 5.8 | . | 3.6 | 8.0 | 4.8 | 109.0 | 140 | + 31 | 16 | 15 | 16 | 31 |
| | Lolsach | Eibsee | 1000 | 1.4 | 0.2 | . | . | . | 0.2 | 4.6 | 3.2 | 2.3 | . | 2.6 | 0.9 | . | . | . | . | . | . | . | 4.3 | . | . | . | 3.1 | 12.5 | 4.1 | 4.8 | 0.6 | 0.6 | 0.8 | 2.5 | 48.7 | 60 | − 33 | 17 | 10 | 17 | 31 |
| | | Grainau | 760 | 3.4 | . | . | . | . | . | 6.1 | 1.5 | 4.9 | . | 2.5 | 0.5 | . | . | . | . | . | . | . | 5.9 | . | . | . | 2.6 | 13.2 | 6.3 | 7.5 | 0.2 | 0.3 | 3.2 | 3.4 | 61.5 | | | 15 | 12 | 12 | 31 |
| | | Zugspitze | 2960 | 10.6 | 6.3 | . | . | . | 4.7 | 7.3 | 1.5 | 0.3 | 0.0 | 3.1 | 0.4 | 0.1 | . | 0.3 | . | . | 7.0 | 0.4 | 3.4 | 0.0 | . | . | 4.9 | 8.5 | 10.6 | 16.2 | 0.8 | 5.2 | 3.8 | 9.0 | 104.4 | | | 21 | 15 | 21 | 31 |
| | | Kaltenbrunn | 861 | 11.3 | 2.5 | . | . | . | . | 8.7 | 3.0 | 2.5 | . | 2.0 | . | . | . | . | . | . | . | . | 6.8 | . | . | . | 3.2 | 18.0 | 16.2 | 10.2 | 2.0 | . | . | 2.5 | 88.6 | 106 | + 5 | 13 | 13 | 13 | 31 |
| | | Garmisch-Partenkirchen | 704 | 7.0 | 2.9 | . | . | . | . | 2.7 | 2.5 | 1.9 | . | 2.0 | 0.1 | . | . | . | . | . | . | 0.0 | 3.5 | 0.0 | . | . | 2.5 | 20.1 | 9.6 | 17.7 | 0.0 | 3.7 | 1.4 | 4.3 | 81.9 | 108 | + 6 | 15 | 14 | 15 | 31 |
| | | Oberau | 655 | 8.5 | 2.0 | . | . | . | . | 4.3 | 4.8 | 2.0 | . | 2.0 | 0.5 | . | . | . | . | . | . | . | 4.2 | . | . | . | 1.8 | 15.4 | 12.4 | 10.5 | . | 1.4 | 3.2 | 6.8 | 79.8 | 104 | + 3 | 15 | 14 | 15 | 31 |
| | | Eschenlohe | 639 | 6.6 | 1.3 | . | . | . | . | 14.4 | 6.2 | 2.7 | . | 2.7 | 1.3 | . | . | . | . | . | . | . | 6.7 | 0.0 | . | . | 3.1 | 15.5 | 11.4 | 8.2 | 0.4 | 1.5 | 2.8 | 4.1 | 88.9 | 133 | + 22 | 16 | 12 | 16 | 31 |
| | | Murnau | 696 | 10.7 | 1.8 | . | . | . | . | 11.1 | 6.0 | . | . | 0.8 | 0.6 | . | . | . | . | . | . | . | 8.9 | . | . | . | 5.4 | 16.8 | 9.8 | 4.0 | 1.1 | 0.2 | 4.9 | 4.0 | 86.1 | 134 | + 22 | 15 | 12 | 15 | 31 |
| | | Kochel | 625 | 10.5 | 8.4 | . | . | . | . | 15.1 | 6.5 | 2.5 | . | 0.2 | 0.3 | . | . | . | . | . | . | . | 10.0 | . | . | . | 3.1 | 17.1 | 14.1 | 2.4 | 1.8 | 1.5 | 2.2 | 4.8 | 100.5 | 142 | + 30 | 16 | 14 | 16 | 31 |
| | | Sindelsdorf | 601 | 8.2 | 3.7 | . | . | . | . | 10.4 | 5.6 | 1.7 | . | 1.8 | 0.9 | . | . | . | . | . | . | . | 8.9 | . | . | . | 5.2 | 14.8 | 12.1 | 1.7 | . | 2.5 | 4.9 | 2.2 | 84.6 | 157 | + 31 | 15 | 14 | 15 | 31 |
| | | Tutzingerhütte | 1327 | 34.9 | 20.9 | 2.1 | . | . | . | 8.9 | 4.4 | 5.6 | 3.5 | 2.3 | 1.4 | . | 0.9 | . | . | . | . | . | 7.2 | . | . | . | . | 8.9 | 26.9 | 37.2 | . | 7.8 | 6.4 | 11.7 | 191.0 | | | 17 | 16 | 16 | 31 |
| | | Königsdorf | 626 | 8.5 | 4.0 | . | . | . | . | 6.8 | 4.9 | 3.2 | 0.4 | 3.6 | 1.7 | 0.2 | . | . | . | . | . | . | 6.8 | . | . | . | 2.1 | 20.9 | 9.6 | 2.8 | 1.9 | 1.4 | 9.8 | 3.7 | 92.3 | 139 | + 26 | 18 | 16 | 18 | 31 |
| | | Puppling | 590 | 7.5 | 3.0 | . | . | . | 1.0 | 8.4 | 3.5 | . | 1.7 | 0.4 | 1.5 | 0.2 | . | . | . | . | . | . | 5.3 | . | . | . | 5.1 | 19.3 | 7.6 | 1.8 | 3.8 | 0.5 | 8.8 | 2.4 | 81.8 | | | 18 | 15 | 18 | 31 |
| | Lolsach bis Amper | Deisenhofen | 574 | 6.4 | 3.5 | . | . | . | 1.4 | 8.7 | 1.6 | . | . | 1.8 | 1.4 | . | . | . | . | . | . | . | 2.5 | . | . | . | 3.0 | 20.1 | 8.5 | 3.0 | 1.8 | 0.3 | 4.7 | 1.7 | 70.4 | | | 16 | 15 | 16 | 31 |
| | | München (Sternwarte) | 527 | 6.0 | 2.8 | . | . | . | 4.3 | 9.3 | 1.4 | . | . | 2.4 | 1.3 | 0.3 | . | . | . | . | . | . | 4.1 | . | . | . | 1.9 | 21.7 | 4.6 | 2.4 | 2.0 | 1.8 | 1.4 | 1.5 | 69.2 | 138 | + 19 | 17 | 16 | 17 | 31 |
| | | Otterfing | 669 | 7.5 | 4.4 | . | . | . | . | 7.6 | 3.9 | 1.6 | . | 2.5 | 1.5 | . | . | . | . | . | . | . | 5.4 | . | . | . | 4.3 | 21.5 | 7.3 | 3.0 | 1.8 | 0.8 | 7.3 | 1.8 | 82.2 | | | 16 | 15 | 16 | 31 |
| | | Eglfing | 537 | 6.4 | 3.4 | . | . | . | 2.7 | 8.7 | . | . | . | 3.1 | 1.5 | . | . | . | . | . | . | . | 4.0 | . | . | . | 2.1 | 19.6 | 6.9 | 2.7 | 2.3 | 0.7 | 3.6 | 1.9 | 69.6 | 149 | + 23 | 15 | 14 | 15 | 31 |
| | | Weihenstephan | 497 | 6.0 | 3.0 | 0.1 | . | . | 10.4 | 7.8 | 0.8 | . | . | 1.5 | 0.3 | 0.0 | . | . | . | . | 0.0 | . | 3.2 | . | . | . | 0.9 | 18.4 | 1.1 | 2.6 | 0.0 | 0.1 | 3.7 | 0.2 | 60.1 | 140 | + 17 | 16 | 10 | 16 | 31 |
| | | München-Riem | 524 | 3.7 | 3.5 | . | . | . | 1.9 | 8.6 | 0.9 | . | . | 3.7 | 1.0 | 0.4 | 0.0 | . | . | . | 0.0 | . | 3.4 | 0.0 | . | . | 1.2 | 19.3 | 4.4 | 1.4 | 1.0 | 2.9 | 1.4 | 1.4 | 60.1 | 118 | + 9 | 17 | 15 | 16 | 31 |
| | Amper, Ammer | Linderhof | 1015 | 5.4 | 13.1 | . | . | . | . | 5.6 | 2.5 | . | . | 1.8 | . | . | . | . | . | . | . | . | 4.3 | . | . | . | 6.3 | 21.5 | 11.7 | 18.3 | 15.1 | 3.6 | 3.8 | 9.5 | 112.5 | 103 | + 3 | 14 | 14 | 14 | 31 |
| | | Ettal | 871 | 10.8 | 2.3 | . | . | . | . | 6.4 | 4.6 | 3.1 | . | 2.3 | 0.6 | . | . | . | . | . | . | . | 7.4 | . | . | . | 3.3 | 24.5 | 12.1 | 10.4 | 0.2 | 2.1 | 5.5 | 6.7 | 102.3 | 110 | + 9 | 16 | 14 | 16 | 31 |
| | | Unterammergau | 830 | 4.6 | 1.0 | . | . | . | . | 5.0 | 3.0 | . | . | 2.0 | 0.9 | . | . | . | . | . | . | . | 6.0 | . | . | . | 3.8 | 19.4 | 8.8 | 8.0 | . | 2.2 | 5.7 | 4.1 | 74.5 | 81 | − 18 | 14 | 13 | 14 | 31 |
| | | Böbing | 744 | 6.2 | 1.6 | . | . | . | . | 8.6 | 4.4 | 0.6 | . | 2.9 | 1.6 | . | . | . | . | . | . | . | 7.6 | . | . | . | 5.3 | 16.9 | 8.6 | 2.5 | 2.6 | 2.6 | 6.2 | 4.2 | 82.4 | 126 | + 17 | 16 | 15 | 16 | 31 |
| | | Hohenpeißenberg | 977 | 11.3 | 6.2 | . | . | . | 0.1 | 8.8 | 4.4 | 0.6 | . | 2.5 | 5.4 | 1.3 | 0.0 | . | . | . | . | . | 7.9 | 1.1 | . | . | 4.9 | 11.5 | 12.8 | 4.3 | 2.5 | 2.1 | 12.5 | 7.5 | 107.7 | 189 | + 51 | 17 | 12 | 19 | 31 |
| | | Weilheim | 566 | 2.1 | 2.3 | 0.2 | . | . | 1.3 | 6.4 | 4.1 | 1.2 | . | 4.8 | . | . | . | 0.3 | . | . | . | . | 12.5 | 1.4 | . | . | 16.7 | 13.4 | 15.1 | 3.2 | 4.1 | 6.2 | 7.4 | 3.4 | 106.1 | 236 | + 61 | 19 | 17 | 19 | 31 |
| | | Dießen | 576 | 4.1 | 1.3 | . | . | . | 1.5 | 7.0 | 1.9 | 0.2 | . | 3.0 | 1.0 | 0.1 | . | . | . | . | . | . | 4.9 | . | . | . | 4.0 | 22.2 | 11.8 | 2.1 | 3.2 | 0.6 | 3.4 | 1.5 | 73.8 | 157 | + 27 | 18 | 15 | 17 | 31 |
| | Amper | Seefeld | 565 | 6.8 | 3.1 | . | . | . | 3.6 | 7.5 | 1.8 | . | . | 2.6 | 1.6 | 0.0 | . | . | . | . | . | . | 4.4 | . | . | . | 4.8 | 20.1 | 12.1 | 3.9 | 1.8 | 3.6 | 2.7 | 2.1 | 82.5 | 180 | + 37 | 16 | 16 | 16 | 31 |
| | | Achselschwang | 587 | 6.7 | 0.9 | . | . | . | 5.3 | 6.4 | 1.1 | . | . | 2.1 | 1.8 | 0.0 | . | . | . | . | . | . | 3.9 | . | . | . | 4.0 | 20.6 | 13.1 | 4.1 | 3.6 | 1.4 | 2.2 | 1.2 | 78.4 | 163 | + 30 | 16 | 15 | 14 | 31 |
| | | Haspelmoor | 540 | 14.2 | 2.7 | . | . | . | 8.0 | 4.2 | 1.0 | . | . | 5.2 | | 0.5 | . | . | . | . | . | . | 3.4 | . | . | . | . | 3.1 | 21.2 | 3.7 | 0.4 | 5.2 | 0.9 | 1.5 | 75.2 | | | 16 | 12 | 16 | 31 |
| | | Dachau | 477 | 3.9 | 3.6 | . | . | . | 7.7 | 7.9 | . | . | . | 2.2 | 1.0 | 0.3 | . | . | . | . | . | . | 3.4 | . | . | . | 0.6 | 21.5 | 4.1 | 2.1 | 1.1 | 3.8 | 1.8 | 1.4 | 66.4 | 143 | + 20 | 16 | 13 | 16 | 31 |
| | | Münsing | 666 | 7.0 | 3.1 | . | . | . | . | 9.0 | 3.4 | 0.6 | . | 2.2 | 1.9 | 0.2 | . | . | . | . | . | . | 5.0 | . | . | . | 4.6 | 6.1 | 9.1 | 6.7 | . | 6.2 | 10.0 | 2.2 | 77.3 | 135 | + 20 | 16 | 14 | 16 | 31 |
| | | Traubing | 670 | 14.0 | 2.7 | . | . | . | 2.5 | 8.5 | 2.7 | 0.5 | 0.1 | 3.6 | 0.2 | . | . | . | . | . | . | . | 6.3 | . | . | . | 8.5 | 19.5 | 12.2 | 3.0 | 4.5 | 0.4 | 5.9 | 2.2 | 97.3 | | | 18 | 14 | 18 | 31 |
| | | München-Pasing | 526 | 4.9 | 4.3 | . | . | . | 4.1 | 8.6 | 1.2 | . | . | 2.2 | 1.0 | 0.0 | . | . | . | . | . | . | 3.9 | . | . | . | 1.7 | 21.7 | 7.2 | 1.7 | 1.0 | 2.7 | 1.2 | 2.0 | 69.4 | 135 | + 18 | 15 | 15 | 15 | 31 |
| | | Schleißheim | 485 | 3.8 | 2.5 | . | . | . | 7.3 | 7.8 | 0.7 | . | . | 1.9 | 0.8 | 0.0 | 0.0 | . | . | . | 0.0 | . | 4.5 | . | . | . | 1.0 | 20.5 | 4.3 | 0.6 | 3.0 | 1.5 | 0.4 | 1.1 | 61.7 | 135 | + 16 | 16 | 12 | 16 | 31 |
| | Amper b. Mdg. | Nandlstadt | 464 | 5.7 | 2.0 | . | . | . | 10.9 | 5.7 | . | . | . | | | | | | 5.2 | | | | | | | | | 0.9 | 20.4 | 2.6 | 3.1 | . | | 4.2 | | 60.7 | | | 14 | 10 | 14 | 31 |
| | | Erding | 460 | 5.6 | 3.1 | 0.1 | . | . | 7.4 | 5.0 | 0.2 | . | . | 1.8 | 0.5 | 0.1 | 0.0 | . | . | . | 0.0 | . | 2.5 | . | . | . | 0.8 | 14.9 | 2.9 | 2.9 | 0.5 | 3.0 | 1.1 | 0.2 | 52.6 | | | 18 | 11 | 17 | 31 |
| | | Moosburg | 410 | 3.0 | 4.7 | 0.2 | . | . | 7.2 | 10.2 | 0.2 | . | . | 2.5 | 0.1 | 0.4 | . | . | . | . | . | . | 2.9 | . | . | . | . | 9.6 | 11.0 | 3.0 | . | 2.5 | 1.6 | 2.7 | 61.8 | 155 | + 22 | 15 | 12 | 15 | 31 |
| | | Pörndorf | 491 | 8.6 | 3.4 | . | . | . | 2.6 | 5.1 | 0.8 | . | . | 2.4 | 0.5 | 0.2 | . | . | . | . | . | . | 3.6 | . | . | . | . | 19.6 | 2.2 | 2.1 | . | 4.2 | 1.9 | 1.1 | 58.3 | | | 15 | 12 | 15 | 31 |
| | | Dingolfing | 360 | 3.5 | 6.0 | . | . | . | 6.2 | 8.2 | 0.3 | . | 0.2 | 0.9 | 0.2 | 0.1 | 0.2 | . | . | . | 0.0 | . | 2.3 | . | . | . | . | 22.5 | 3.6 | 3.5 | . | 6.5 | 2.3 | 1.9 | 68.4 | 162 | + 26 | 17 | 11 | 17 | 31 |
| | | Landau a. Isar | 339 | 3.7 | 6.0 | . | . | . | 4.2 | 10.7 | . | . | . | . | . | 1.2 | . | . | . | . | . | . | 2.0 | . | . | . | . | 15.7 | 4.3 | 3.8 | . | 5.3 | 0.8 | 1.3 | 59.0 | 134 | + 15 | 12 | 11 | 11 | 31 |
| | Isar bis Vils | Rohrstetten | 450 | 0.9 | 5.3 | . | 0.4 | . | 6.4 | 2.8 | . | . | . | 0.7 | 0.2 | 1.0 | . | . | . | . | . | . | 0.2 | . | . | . | . | 6.1 | 9.8 | . | . | 15.1 | 6.1 | 2.6 | 57.6 | 60 | − 39 | 14 | 9 | 14 | 31 |
| | Isar bis Inn | Osterhofen | 310 | 2.3 | 5.8 | 0.5 | 0.3 | . | 5.7 | 0.3 | 0.2 | . | . | 0.4 | . | 0.6 | 0.2 | . | . | . | . | . | 1.6 | . | . | . | . | 8.0 | 5.7 | 2.4 | . | 6.0 | 2.0 | 1.6 | 43.6 | 75 | − 15 | 17 | 10 | 16 | 31 |
| | | Schöllnach | 370 | 2.1 | 7.8 | . | . | . | 7.8 | 3.8 | . | . | . | . | . | 1.6 | . | . | . | . | . | . | 1.8 | . | . | . | . | 12.8 | 4.2 | 3.1 | . | 14.8 | 3.2 | 3.5 | 66.5 | 91 | − 7 | 12 | 12 | 12 | 31 |

# Tägliche Niederschlagshöhen in Millimetern, gemessen um 7 Uhr morgens



| Flußgebiet | | Ort | Seehöhe m | 1 | 2 | 3 | 4 | 5 | 6 | 7 | 8 | 9 | 10 | 11 | 12 | 13 | 14 | 15 | 16 | 17 | 18 | 19 | 20 | 21 | 22 | 23 | 24 | 25 | 26 | 27 | 28 | 29 | 30 | 31 | Monatssumme mm | Monatssumme % der Norm. | Abweichung v. d. Norm. | Zahl der Tage mit Niederschl. ≥0.1 | Niederschl. ≥1.0 | * ≥0.1 | ⊡ |
|---|---|---|---|---|---|---|---|---|---|---|---|---|---|---|---|---|---|---|---|---|---|---|---|---|---|---|---|---|---|---|---|---|---|---|---|---|---|---|---|
| Isar bis Inn | Vils | Ratzing b. Taufkirchen. | 464 | 2.7 | 1.0 | . | . | . | 8.2 | 6.0 | 0.3 | . | . | 1.2 | 0.1 | . | . | . | . | . | . | . | 2.9 | . | . | . | 1.9 | 14.5 | 3.0 | 3.1 | 3.0 | 2.5 | 1.6 | 0.4 | 52.4 | | | 16 | 13 | 16 | 31 |
| | | Vilsbiburg | 449 | 2.1 | 6.3 | . | . | . | 10.6 | 5.1 | 0.8 | . | . | 2.0 | . | 0.8 | . | . | . | . | . | . | 3.3 | . | . | . | . | 19.2 | 2.3 | 3.4 | . | 5.6 | 2.6 | 1.7 | 65.8 | 144 | + 20 | 14 | 12 | 13 | 31 |
| | | Oberhausen | 400 | 3.3 | 2.1 | . | . | . | . | 14.6 | 0.7 | . | . | 1.2 | . | 1.7 | 0.6 | . | . | . | . | . | 2.3 | . | . | . | . | 11.8 | 6.2 | 3.7 | . | 4.3 | . | 2.5 | 55.0 | 120 | + 9 | 12 | 11 | 12 | 31 |
| | | Schönau i. Ndb. | 435 | 4.2 | 7.3 | 0.0 | . | . | 3.9 | 6.8 | 0.1 | . | . | . | 0.2 | 0.4 | . | . | . | . | . | . | 2.1 | . | . | . | 0.2 | 16.7 | 4.2 | 3.5 | 0.5 | 6.1 | 1.2 | 0.8 | 58.2 | 121 | + 10 | 16 | 10 | 16 | 31 |
| | | Haidenburg | 389 | | 7.5 | 0.5 | . | . | 5.5 | 5.4 | . | . | . | . | . | 0.5 | . | . | . | . | . | . | 1.0 | . | . | . | . | 19.6 | 0.7 | *1.5* | . | 7.3 | 1.1 | 1.2 | 51.8 | 100 | 0 | 13 | 11 | 13 | 31 |
| | | Egglham | 352 | 3.1 | 7.6 | . | . | . | 4.7 | 5.6 | . | . | . | . | . | . | . | . | . | . | . | . | 2.6 | . | . | . | . | 15.2 | 2.5 | 2.1 | . | 4.4 | . | 1.3 | 49.0 | | | 10 | 10 | 10 | 31 |
| | Vils bis Ilz | Ortenburg | 348 | 4.1 | . | . | . | . | . | 14.4 | . | . | . | 1.4 | . | 3.4 | . | . | . | . | . | . | 1.6 | . | . | . | . | 17.0 | 3.8 | . | . | 2.3 | 3.5 | . | 51.5 | 95 | − 3 | 9 | 9 | 9 | 31 |
| | | Ruderting | 440 | 2.5 | 6.1 | 0.6 | 0.2 | . | 5.0 | 2.5 | . | 1.5 | . | 0.4 | 0.5 | 0.5 | 0.3 | . | . | . | . | . | 0.7 | . | . | . | . | 8.2 | 5.4 | 2.5 | 0.2 | 9.5 | 2.0 | 0.5 | 49.1 | | | 19 | 10 | 19 | 31 |
| | | Passau-Kachlet | 301 | 1.6 | 6.4 | 0.5 | 0.3 | . | 2.7 | 3.9 | 0.3 | 1.7 | 0.0 | 0.4 | 0.0 | 0.4 | 0.0 | . | . | . | . | . | 0.6 | . | . | . | . | 6.8 | 8.2 | 1.3 | . | 3.9 | 4.1 | 3.2 | 46.3 | 67 | − 23 | 17 | 11 | 18 | 31 |
| | Ilz | Rachelsee-Diensthütte | 867 | 1.5 | 11.1 | 0.6 | 0.6 | . | 5.2 | 4.1 | . | . | . | 1.6 | 0.1 | 0.5 | . | . | . | . | . | . | 0.2 | . | . | . | . | 7.4 | 16.7 | 3.8 | . | 15.3 | 2.4 | 3.5 | 74.6 | 49 | − 78 | 15 | 11 | 15 | 31 |
| | | Kirchdorf | 690 | 2.6 | 13.3 | *0.7* | . | . | *5.0* | *5.0* | . | . | . | *1.0* | . | . | . | . | . | . | . | . | *1.0* | . | . | . | . | 6.6 | 17.8 | 3.5 | 2.3 | 13.3 | 2.1 | 0.5 | 74.7 | 96 | − 3 | 14 | 12 | 14 | 31 |
| | | Klingenbrunn | 816 | 4.3 | 10.5 | 1.5 | . | . | *5.0* | 4.9 | . | . | . | 1.3 | 0.6 | . | 0.5 | . | . | 0.0 | . | . | 0.4 | . | . | . | . | 4.2 | 12.8 | 3.9 | . | 13.1 | 0.0 | 4.1 | 67.1 | 78 | − 19 | 14 | 11 | 14 | 31 |
| | | Schönberg (Ndb.) | 564 | 3.1 | 15.2 | 0.2 | 0.9 | . | 7.1 | 3.1 | . | . | . | 1.1 | 0.0 | 0.0 | . | . | . | . | . | . | 1.9 | . | . | . | . | 4.1 | 18.5 | 0.2 | . | 20.1 | 0.0 | 1.5 | 77.0 | 103 | + 2 | 13 | 10 | 13 | 31 |
| | | St. Oswald | 830 | 2.1 | 13.1 | 0.5 | 0.5 | . | 5.6 | 0.9 | 0.0 | 0.4 | . | 0.7 | 0.1 | 0.6 | 0.1 | . | . | . | . | . | 0.6 | . | . | . | . | 10.5 | 11.2 | *3.0* | . | 14.9 | 4.1 | 3.0 | 71.9 | 75 | − 24 | 17 | 8 | 17 | 31 |
| | | Finsterau (Forstamt) | 1004 | 0.1 | 7.5 | . | 0.9 | . | 6.0 | 7.2 | 0.0 | 0.8 | . | 1.5 | 0.2 | 0.3 | 0.0 | . | . | . | . | . | 0.0 | . | . | . | . | 5.0 | 23.3 | 2.5 | . | 16.1 | 2.8 | 3.5 | 77.7 | 77 | − 24 | 15 | 10 | 16 | 31 |
| | | Leopoldsreut | 1120 | 0.9 | 2.7 | 1.0 | . | . | 3.4 | 1.4 | . | . | 1.3 | 0.6 | 0.3 | 0.2 | . | . | . | . | . | . | . | . | . | . | . | 5.2 | 22.3 | 1.6 | . | 8.0 | 0.9 | 0.6 | 50.4 | | | 15 | 9 | 16 | 31 |
| | | Mauth | 820 | | 4.9 | . | . | . | 5.3 | 4.2 | . | . | . | 2.3 | 0.2 | 0.7 | . | . | . | . | . | . | 1.2 | . | . | . | . | 9.3 | 6.2 | 2.7 | . | 13.7 | 4.4 | 1.2 | 56.3 | 66 | − 29 | 14 | 11 | 14 | 31 |
| | | Duschlberg | 900 | 1.4 | 4.4 | . | . | . | 7.5 | 9.6 | . | . | 2.4 | 2.3 | 0.5 | 0.8 | 0.7 | . | . | . | . | . | . | . | . | . | . | 11.0 | 17.3 | 2.4 | . | 18.6 | 3.7 | 3.1 | 85.7 | 95 | − 5 | 15 | 12 | 15 | 31 |
| | | Röhrnbach | 430 | 1.0 | 3.8 | 0.6 | 0.4 | . | 5.7 | 1.8 | . | 1.7 | 0.0 | 1.2 | 0.2 | 1.3 | 0.2 | . | . | . | . | . | 1.0 | . | . | 0.0 | . | 4.8 | 14.0 | 2.3 | . | 9.7 | 8.5 | 2.4 | 60.6 | 80 | − 15 | 18 | 14 | 18 | 31 |
| | | Roitham | 500 | 0.5 | 5.8 | 0.0 | 1.2 | 0.3 | 6.0 | 2.1 | 0.0 | 0.7 | . | 1.1 | . | 0.7 | 0.3 | 0.0 | . | . | . | . | 0.9 | . | . | . | . | 6.4 | 10.0 | 2.4 | . | 11.1 | 6.2 | 2.5 | 58.2 | 69 | − 26 | 17 | 11 | 17 | 31 |
| Inn | Grenze bis Mangfall | Schwarzenkopfhütte | 1340 | 5.6 | 4.5 | . | . | . | . | 30.4 | 3.5 | . | . | . | . | . | . | . | . | . | . | 5.4 | 4.7 | . | . | . | 3.2 | 28.4 | 27.3 | 13.3 | 0.2 | 2.4 | 4.7 | 9.7 | 143.3 | | | 14 | 13 | 14 | 31 |
| | | Valepp | 885 | 15.0 | 12.1 | . | . | . | . | 3.5 | 2.2 | 2.7 | . | 1.2 | 0.7 | . | . | . | . | . | . | 0.0 | 2.5 | . | . | . | 3.5 | 18.9 | 16.0 | 11.2 | 0.2 | 4.2 | 5.0 | 4.5 | 103.4 | 82 | − 23 | 16 | 14 | 16 | 31 |
| | | Tatzelwurm | 795 | 20.0 | 15.2 | . | . | . | . | 6.0 | 5.0 | 4.1 | 3.7 | 3.6 | . | . | . | . | . | . | . | . | *4.0* | . | . | . | 2.1 | 19.6 | 17.5 | 16.3 | 3.1 | 1.0 | 8.2 | 6.7 | 135.5 | | | 16 | 16 | 16 | 31 |
| | | Oberaudorf | 485 | 22.1 | 15.0 | . | . | . | . | 2.0 | 1.5 | 1.9 | . | 1.0 | 0.5 | 0.4 | . | . | . | . | . | . | 3.8 | . | . | . | 1.8 | 21.6 | 3.5 | 13.0 | . | 0.9 | 3.6 | 6.1 | 98.7 | 119 | + 16 | 16 | 13 | 16 | 31 |
| | | Törwang | 700 | 2.9 | 6.0 | . | . | . | . | 12.5 | 10.8 | 0.6 | 4.0 | 5.2 | 3.8 | . | . | . | . | . | . | . | 4.0 | . | . | . | 5.0 | 13.4 | 16.6 | 2.2 | 1.4 | 9.6 | . | 1.2 | 125.3 | 139 | + 35 | 16 | 15 | 16 | 31 |
| | | Degerndorf | 470 | 14.2 | *10.4* | . | . | . | 2.6 | 10.4 | 5.5 | 1.8 | 0.0 | 1.5 | 0.3 | . | . | . | . | . | . | . | 5.9 | . | . | . | 0.3 | 2.8 | 14.7 | 0.6 | 1.4 | 1.2 | 0.4 | 0.2 | 74.2 | 99 | − 1 | 17 | 12 | 17 | 31 |
| | | Endorf | 529 | 13.5 | 9.4 | . | . | 0.0 | . | 9.5 | 3.2 | 2.4 | 0.0 | 1.9 | 0.0 | 2.1 | . | . | . | . | . | . | 4.9 | 0.0 | . | . | . | 24.3 | 6.8 | 3.4 | . | 3.8 | 7.8 | 2.2 | 95.3 | 146 | + 30 | 14 | 14 | 14 | 31 |
| | Mangfall | Stuben | 874 | 18.1 | 11.0 | . | . | . | . | 5.5 | 3.3 | 2.4 | . | 1.6 | . | . | . | . | . | . | . | . | 3.8 | . | . | . | 3.9 | 19.8 | 10.4 | 9.8 | . | 1.7 | 6.1 | 7.0 | 104.4 | 83 | − 22 | 14 | 14 | 14 | 31 |
| | | Dorf Kreuth | 790 | 18.0 | 8.1 | . | . | . | . | 5.6 | 4.0 | 3.2 | . | 1.6 | 1.0 | . | . | . | . | . | . | . | 3.8 | . | . | . | 4.8 | 20.5 | 16.4 | 10.1 | . | 3.2 | 4.6 | 5.5 | 110.4 | 83 | − 23 | 15 | 15 | 15 | 31 |
| | | Bauer in der Au | 905 | 25.4 | 7.2 | . | . | . | . | 4.3 | 1.2 | . | . | 1.0 | . | . | . | . | . | . | . | . | 4.5 | . | . | . | 5.1 | 28.3 | 19.5 | 8.0 | 1.0 | 3.5 | 7.2 | 2.0 | 118.2 | 89 | − 14 | 14 | 14 | 14 | 31 |
| | | Tegernsee | 727 | 11.4 | 4.4 | . | . | . | . | 4.3 | 2.7 | 2.7 | . | 1.7 | 0.3 | . | . | . | . | . | . | . | 2.7 | . | . | . | 5.1 | 25.3 | 14.6 | 2.9 | . | 2.7 | 5.5 | 4.5 | 89.8 | 95 | − 5 | 15 | 14 | 15 | 31 |
| | | Miesbach | 710 | 12.0 | 12.6 | . | . | . | . | 8.0 | 5.7 | 2.8 | . | 1.0 | . | . | . | . | . | . | . | . | 6.6 | . | . | . | 5.2 | 20.3 | *10.0* | 3.6 | . | 2.5 | 2.5 | 5.5 | 98.3 | 123 | + 18 | 14 | 14 | 14 | 31 |
| | | Taubenberg | 825 | 6.0 | 4.6 | . | . | . | . | 7.1 | 5.7 | 2.3 | 0.1 | 2.6 | 1.3 | 0.0 | . | . | . | . | . | . | 5.5 | . | . | . | 4.4 | 21.5 | 8.7 | 4.0 | 0.5 | 2.5 | 8.0 | 2.8 | 87.7 | 116 | + 12 | 16 | 14 | 16 | 31 |
| | | Neuhelfendorf | 665 | 6.9 | 3.5 | . | . | . | . | 9.2 | 1.7 | 0.3 | . | 2.2 | 4.5 | 0.5 | . | . | . | . | . | . | 4.8 | . | . | . | 3.0 | 18.4 | 6.6 | 3.4 | 1.5 | 1.9 | 7.5 | 2.2 | 78.1 | | | 17 | 15 | 17 | 31 |
| | | Kloaschau | 907 | Sammelmessung | | | | | | | | | | | | | | | | | | | | | | | | | | | | | 99.0 | 93 | − 7 | | | | |
| | | Bayrischzell | 800 | Tabelle nicht mehr vorhanden | | | | | | | | | | | | | | | | | | | | | | | | | | | | | *110.0* | *115* | + *14* | | | | |
| | | Wendelsteinhaus | 1718 | 32.4 | 10.2 | . | . | . | 3.1 | 8.9 | 9.8 | 4.2 | . | 1.9 | 3.9 | . | . | . | . | . | . | . | 12.7 | 0.0 | . | . | 1.7 | 18.4 | 16.7 | 4.9 | 7.2 | 5.9 | 9.4 | 11.1 | 162.4 | | | 17 | 17 | 17 | 31 |
| | | Neuhaus b. Schliersee | 792 | | 13.1 | . | . | . | . | 6.0 | 3.8 | . | . | 2.5 | 1.0 | . | . | . | . | . | . | . | 6.4 | . | . | . | 1.5 | 15.6 | 15.2 | 5.0 | . | 3.0 | 4.7 | 6.2 | 84.0 | 71 | − 34 | 14 | 14 | 14 | 31 |
| | | Sandbichl-Winkl | 782 | 8.3 | 5.4 | . | . | . | . | 7.1 | 5.8 | 2.9 | . | 2.4 | 1.1 | 0.1 | . | . | . | . | . | . | 4.5 | 0.0 | . | . | 3.1 | 18.8 | 17.7 | 5.4 | 0.1 | 6.5 | 4.9 | 5.1 | 98.9 | 101 | + 1 | 17 | 15 | 17 | 31 |
| | | Groß-Seeham | 652 | 4.8 | 6.0 | . | . | . | . | 6.1 | 6.7 | 2.9 | . | 2.3 | 1.5 | 0.1 | . | . | . | . | . | . | 4.9 | 0.1 | . | . | 1.4 | 19.6 | 10.2 | 4.0 | . | 2.3 | 5.6 | 1.5 | 80.0 | 118 | + 12 | 17 | 15 | 17 | 31 |
| | | Irschenberg | 740 | 6.0 | 3.1 | . | . | . | . | 7.6 | 7.1 | 0.4 | . | 1.6 | 3.8 | . | . | . | . | . | . | . | 5.1 | 0.4 | . | . | 2.1 | 17.0 | 9.1 | 1.8 | . | 4.3 | 1.5 | 4.4 | 75.3 | 132 | + 18 | 16 | 14 | 16 | 31 |
| | | Rosenheim | 446 | 9.7 | 2.3 | . | . | . | . | 8.2 | 3.2 | 2.5 | . | 3.0 | 2.2 | 0.0 | . | . | . | . | . | . | 4.7 | . | . | . | 4.1 | 16.2 | 15.3 | 2.9 | . | 1.9 | 4.7 | 1.7 | 82.6 | 151 | + 28 | 15 | 15 | 14 | 31 |
| | Mangfall bis Alz | Ebersberg | 565 | 11.3 | 4.2 | . | . | . | 0.9 | 7.4 | 1.7 | . | . | 2.3 | 1.2 | . | . | . | . | . | 0.0 | . | 3.9 | 0.0 | . | . | 3.5 | 22.1 | 6.8 | 1.9 | 2.9 | 2.5 | 4.8 | 2.4 | 79.8 | 154 | + 28 | 16 | 15 | 16 | 31 |
| | | Gabersee | 500 | 7.3 | 5.1 | . | 0.0 | . | 0.1 | 7.8 | 0.5 | 1.4 | . | 1.7 | 1.6 | 0.0 | 0.0 | . | . | . | 0.0 | 0.0 | 4.2 | . | . | . | 1.5 | 22.0 | 8.2 | 2.1 | 0.2 | 3.0 | 6.0 | 1.5 | 74.2 | | | 17 | 14 | 16 | 31 |
| | | Haag i. Obb. | 564 | 8.0 | 6.9 | . | . | . | 3.0 | 6.8 | 1.3 | 0.3 | . | 1.5 | 0.9 | 0.3 | . | . | . | . | 11.0 | . | 2.1 | . | . | . | 2.1 | 23.5 | 6.5 | 1.5 | 1.8 | 4.8 | 1.0 | 6.1 | 79.4 | 130 | + 18 | 19 | 16 | 19 | 31 |
| | | Schnaitsee | 600 | 4.1 | 3.9 | . | . | . | . | 8.6 | 2.8 | 1.1 | . | 1.4 | 1.3 | 0.3 | . | . | . | . | . | . | 3.2 | . | . | . | 4.2 | 2.3 | 6.1 | 1.9 | 2.3 | 4.1 | 1.1 | 0.2 | 48.6 | 68 | − 23 | 16 | 15 | 16 | 31 |
| | | Mühldorf | 382 | 6.8 | 3.6 | . | . | . | 1.1 | 0.2 | 5.1 | . | . | 1.5 | 2.0 | . | . | . | . | . | . | . | 5.3 | . | . | . | . | 21.2 | 2.6 | 2.9 | 2.9 | 5.5 | | 0.0 | 60.7 | 124 | + 12 | 14 | 13 | 10 | 31 |
| | | Isen | 500 | 9.2 | 4.3 | . | . | . | 4.1 | 7.0 | 1.2 | . | . | . | 2.6 | . | . | . | . | . | . | . | 3.2 | . | . | . | 2.6 | 20.8 | 4.7 | 1.4 | . | 4.2 | 5.7 | . | 51.0 | 104 | + 2 | 13 | 13 | 13 | 31 |
| | | Dorfen | 460 | 6.8 | 7.6 | . | . | . | 4.7 | 6.2 | 0.6 | . | . | 1.9 | 0.7 | 0.3 | . | . | . | . | 0.1 | . | 3.4 | . | . | . | 1.1 | 19.6 | 5.0 | 3.1 | 0.8 | 5.3 | 3.4 | 1.9 | 72.5 | 138 | + 20 | 18 | 13 | 18 | 31 |
| | Alz | Seegatterl | 715 | 18.6 | 19.7 | . | . | . | . | 4.6 | 4.1 | 4.7 | . | 1.7 | 1.3 | . | . | . | . | . | . | . | 2.9 | 0.1 | . | . | 1.6 | 14.0 | 14.4 | 9.4 | . | 3.2 | 3.5 | 3.7 | 107.5 | | | 16 | 15 | 16 | 31 |
| | | Reit i. W. | 672 | 18.4 | 13.2 | . | . | . | . | 4.3 | 3.0 | 4.9 | . | 1.7 | 1.7 | 0.5 | . | . | . | . | . | . | 2.4 | 0.1 | . | . | . | 19.9 | 18.8 | 10.5 | . | 3.6 | 4.9 | 5.4 | 113.3 | 102 | + 2 | 16 | 14 | 16 | 31 |
| | | Schleching | 570 | 13.2 | 16.9 | . | . | . | . | 3.5 | 3.4 | 2.2 | . | 2.1 | 1.0 | . | . | 0.2 | . | . | . | . | 2.5 | . | . | . | 1.4 | 6.7 | 8.6 | 7.4 | . | 2.3 | 2.1 | 3.5 | 77.0 | 62 | − 47 | 16 | 15 | 16 | 31 |
| | | Staudach | 540 | 8.2 | 5.4 | . | . | . | . | 9.2 | 5.3 | 3.8 | 1.7 | 3.0 | 0.3 | . | . | . | . | . | . | 0.2 | 3.2 | . | . | . | 1.2 | 13.5 | 3.7 | 0.3 | . | 0.0 | 2.6 | 4.5 | 66.1 | 79 | − 18 | 16 | 13 | 16 | 31 |
| | | Maria Eck | 892 | 8.7 | 4.3 | . | . | . | . | . | 7.3 | 6.5 | . | . | . | . | . | . | . | . | . | . | 3.8 | . | . | . | 3.4 | 14.7 | 12.8 | 15.9 | 2.3 | 3.7 | 5.1 | 4.2 | 92.7 | 95 | − 5 | 13 | 13 | 13 | 31 |
| | | Sachrang | 740 | 16.5 | 25.0 | . | . | . | . | 2.2 | 4.1 | 4.0 | . | 1.8 | 1.5 | . | . | . | . | . | . | . | 2.1 | . | . | . | 2.2 | 20.6 | 18.5 | 8.8 | 0.1 | 3.4 | 2.2 | 4.2 | 111.2 | 98 | − 2 | 16 | 15 | 14 | 31 |

## Januar — Tägliche Niederschlagshöhen in Millimetern, gemessen um 7 Uhr morgens — 1942

| Flußgebiet | | Ort | Seehöhe m | 1 | 2 | 3 | 4 | 5 | 6 | 7 | 8 | 9 | 10 | 11 | 12 | 13 | 14 | 15 | 16 | 17 | 18 | 19 | 20 | 21 | 22 | 23 | 24 | 25 | 26 | 27 | 28 | 29 | 30 | 31 | Monatssumme mm | % der Norm. | Abweichung v. d. Norm. | Zahl der Tage mit Niederschl. ≧ 0.1 | Niederschl. ≧ 1.0 | * ≧ 0.1 | ⊠ |
|---|---|---|---|---|---|---|---|---|---|---|---|---|---|---|---|---|---|---|---|---|---|---|---|---|---|---|---|---|---|---|---|---|---|---|---|---|---|---|---|
| Inn | Alz | Grattenbach | 700 | 22.4 | 27.4 | . | . | . | . | 4.9 | 5.5 | 3.0 | . | 2.5 | 0.8 | . | . | . | . | . | . | . | 3.4 | . | . | . | 3.6 | 19.0 | 14.7 | 8.5 | 2.7 | 1.5 | 3.1 | 6.0 | 129.0 | 98 | − 3 | 16 | 15 | 16 | 31 |
| | | Prien-Stock | 520 | 13.8 | 13.4 | . | . | . | . | 8.3 | 4.6 | 3.7 | . | 1.5 | 3.2 | 0.2 | . | . | . | . | . | . | 4.1 | . | . | . | 1.3 | 20.6 | 7.8 | 7.1 | . | 1.8 | 3.5 | 3.8 | 98.7 | 136 | + 26 | 16 | 15 | 16 | 31 |
| | | Bernau | 522 | 10.7 | 11.8 | 0.5 | . | . | . | 9.9 | 5.9 | 2.5 | . | 2.1 | 1.7 | . | . | . | . | . | . | . | 5.0 | . | . | . | 1.3 | 18.9 | 8.4 | 6.6 | 0.5 | 1.8 | 1.8 | 3.3 | 92.7 | 112 | + 10 | 17 | 15 | 17 | 31 |
| | | Herrenchiemsee | 539 | 10.4 | 10.1 | . | . | . | . | 7.8 | 4.9 | 3.5 | . | 1.6 | 2.6 | 0.3 | . | . | . | . | . | . | 4.3 | . | . | . | 0.9 | 20.0 | 7.7 | 4.9 | 0.1 | 1.9 | 3.9 | 2.8 | 87.7 | 113 | + 10 | 17 | 14 | 17 | 31 |
| | | Seebruck | 528 | 7.9 | 7.3 | . | . | . | . | 7.8 | 2.7 | 2.6 | . | 2.1 | 1.6 | 0.2 | . | . | . | . | . | . | 3.7 | . | . | . | 1.7 | 20.9 | 9.8 | 7.8 | 5.9 | 2.1 | 3.9 | 2.8 | 90.8 | 121 | + 16 | 17 | 16 | 17 | 31 |
| | | Ruhpolding | 664 | 20.5 | 19.0 | . | . | . | . | 4.9 | 14.4 | 4.5 | . | 1.4 | 1.0 | . | . | . | . | . | . | . | 2.2 | . | . | . | 1.6 | 17.9 | 16.4 | 6.7 | 1.2 | 3.3 | 3.1 | 4.6 | 122.7 | 109 | + 10 | 16 | 16 | 16 | 31 |
| | | Inzell | 695 | 15.9 | 16.8 | . | . | . | . | 5.3 | 4.0 | 5.4 | . | 1.4 | 1.5 | . | . | . | . | . | . | . | 2.5 | . | . | . | . | 17.4 | 11.3 | 10.0 | 1.1 | 3.6 | 2.8 | 4.2 | 103.2 | 90 | − 11 | 15 | 15 | 15 | 31 |
| | | Traunstein (Realschule) | 597 | 8.6 | 7.0 | . | . | . | . | 5.5 | 8.9 | 1.8 | . | 4.2 | 2.0 | . | . | . | . | . | . | . | 3.7 | . | . | . | 3.7 | 16.2 | 6.8 | 10.0 | . | 2.8 | 5.2 | 2.5 | 86.7 | 92 | − 8 | 15 | 15 | 15 | 31 |
| | | Trostberg | 486 | 5.3 | 9.4 | . | . | . | . | 7.4 | 1.7 | 2.6 | . | 1.1 | 1.0 | 0.0 | . | . | . | . | 0.5 | . | 3.5 | 0.0 | . | . | 1.7 | 20.8 | 9.5 | 3.0 | . | 2.0 | 2.1 | 0.5 | 72.1 | 109 | + 6 | 16 | 14 | 16 | 31 |
| | | Engelsberg | 490 | 8.0 | 7.6 | . | 0.0 | . | . | 9.5 | 0.7 | 1.6 | . | 1.5 | 1.2 | 0.3 | . | . | . | . | 0.2 | . | 4.3 | . | . | . | 1.9 | 21.0 | 9.0 | 8.5 | 0.5 | 1.3 | 2.9 | 0.8 | 80.8 | | | 18 | 13 | 18 | 31 |
| | Salzach | Hintersee b. Berchtesg. | 805 | 6.6 | 2.4 | . | . | . | . | 4.1 | 3.4 | 4.5 | . | 2.3 | 1.3 | . | . | . | . | . | . | . | 3.5 | . | . | . | 1.7 | 10.0 | 10.3 | 4.1 | . | 2.0 | 2.3 | 0.7 | 59.2 | 52 | − 54 | 15 | 14 | 15 | 31 |
| | | Wimbachschloß | 940 | 15.4 | | 0.1 | . | . | . | 2.1 | 6.7 | 2.6 | . | 2.0 | 0.1 | . | . | . | . | . | . | . | 4.0 | . | . | . | . | 29.8 | | 8.0 | 2.4 | 0.8 | 0.1 | 2.9 | 77.0 | | | 16 | 12 | 16 | 31 |
| | | Loipl-Rothenlehen | 830 | 11.9 | 16.6 | . | . | 0.0 | . | 2.8 | 5.9 | 5.5 | . | 2.0 | 1.5 | . | . | . | . | . | . | . | 2.9 | . | . | . | . | 17.0 | 16.1 | 12.4 | 7.0 | | 2.8 | 2.4 | 106.8 | 93 | − 8 | 15 | 15 | 15 | 31 |
| | | Berchtesgaden-Bischofs- | 624 | 15.1 | 19.6 | . | 3.3 | . | . | 1.6 | 3.7 | 3.1 | 0.9 | 1.5 | 3.6 | 0.5 | . | . | . | . | . | . | 3.5 | 1.0 | . | . | . | 19.7 | 8.4 | 7.5 | . | 4.1 | 2.5 | 0.4 | 100.0 | 106 | + 6 | 18 | 15 | 18 | 31 |
| | | Purtschellerhaus [wiesen | 1770 | | | | | | | | | | | | | | | | | | | | | | | | | | | | | | 251.0 | | | | | | |
| | | Schellenberg | 540 | 14.0 | 12.1 | . | . | . | . | 4.5 | 5.1 | 2.3 | 1.2 | 2.1 | 1.6 | 0.2 | . | . | . | . | . | . | 3.1 | 0.2 | . | . | 0.9 | 14.3 | 9.3 | 4.0 | . | 5.0 | 3.8 | 0.5 | 84.2 | 73 | − 31 | 18 | 14 | 18 | 31 |
| | Salzach, Saalach | Traunsteiner Hütte | 1580 | 7.5 | 8.0 | . | . | . | . | 4.6 | 3.5 | 4.0 | 1.2 | 3.0 | . | . | . | . | . | . | . | . | 4.0 | . | . | . | 2.2 | 12.4 | 10.3 | 8.0 | . | 4.0 | 3.9 | 2.6 | 79.2 | | | 15 | 15 | 15 | 31 |
| | | Weißbach | 611 | 9.2 | 10.5 | . | . | . | 8.0 | 4.2 | 0.7 | 4.6 | 0.4 | 0.3 | 4.6 | . | . | . | . | . | . | . | 2.8 | . | . | . | 0.2 | 18.1 | 16.2 | 11.0 | . | 7.3 | . | 2.2 | 100.3 | 80 | − 25 | 16 | 12 | 16 | 31 |
| | | Schwarzbachwacht | 868 | 18.7 | 9.0 | . | . | . | . | 4.5 | 6.4 | 4.2 | . | 2.2 | 2.1 | 0.0 | . | . | . | . | . | . | 4.2 | 0.6 | . | . | . | 17.1 | 14.7 | 9.3 | . | 3.0 | 3.2 | 3.0 | 102.2 | 84 | − 20 | 15 | 14 | 15 | 31 |
| | | Jettenberg | 510 | 7.6 | 13.2 | . | . | . | . | 3.4 | 3.0 | 4.2 | 0.0 | 1.2 | 1.1 | . | . | . | . | . | . | . | 2.8 | 0.1 | . | . | . | 16.1 | 12.1 | 8.6 | . | 2.7 | 2.6 | 2.0 | 81.5 | 75 | − 28 | 15 | 14 | 15 | 31 |
| | | Predigtstuhl | 1578 | 8.0 | 11.6 | . | . | . | . | 3.8 | 3.3 | 6.9 | . | 1.4 | . | . | . | . | . | . | . | . | 2.4 | . | . | . | . | 9.0 | 11.2 | 17.2 | . | 4.0 | 2.1 | 3.2 | 84.1 | | | 13 | 13 | 13 | 31 |
| | | Reichenhall, Bad | 468 | 9.8 | 12.7 | . | . | . | . | 7.3 | 4.7 | 4.4 | . | 1.2 | 1.0 | . | . | . | . | . | . | . | 2.5 | 0.2 | . | . | 0.4 | 11.4 | 9.5 | 11.3 | . | 4.1 | 3.6 | 1.6 | 85.7 | 97 | − 3 | 16 | 14 | 16 | 31 |
| | Salzach | Ainring | 430 | 9.5 | 3.6 | 0.0 | 0.0 | . | . | 3.8 | 2.6 | 5.8 | . | 1.4 | 1.4 | . | . | . | . | . | . | . | 1.7 | 1.8 | . | . | 0.8 | 18.5 | 8.2 | 5.7 | . | 1.9 | 2.2 | 1.1 | 70.0 | | | 16 | 15 | 16 | 31 |
| | | Oberteisendorf | 522 | 6.1 | 8.2 | . | 0.5 | . | . | 7.1 | 6.0 | 4.0 | . | 1.7 | 1.0 | . | . | . | . | . | . | . | 3.1 | 0.7 | . | . | . | 22.2 | 8.0 | 5.2 | 0.3 | 1.9 | 2.2 | 1.9 | 80.1 | 75 | − 27 | 17 | 14 | 17 | 31 |
| | | Laufen | 400 | 10.0 | 12.6 | . | . | . | . | 6.0 | 2.4 | 2.4 | . | 2.6 | . | . | . | . | . | . | . | . | 4.6 | 0.0 | . | . | . | 18.0 | 9.6 | | 4.7 | | 3.8 | 1.4 | 78.1 | 108 | + 6 | 14 | 13 | 14 | 31 |
| | | Waging | 465 | 10.5 | 6.9 | . | . | . | . | 8.1 | 3.4 | 3.2 | . | 1.6 | 1.3 | 3.0 | . | . | . | . | . | . | 3.8 | . | . | . | 1.8 | 20.0 | 6.0 | 7.5 | 1.0 | 1.5 | 1.1 | 1.0 | 81.7 | 109 | + 7 | 17 | 17 | 17 | 31 |
| | | Würding | 321 | 3.1 | 7.7 | 0.3 | 0.2 | . | 1.4 | 7.8 | 0.1 | 2.8 | . | 0.9 | 0.7 | 0.5 | . | . | 0.0 | . | . | . | 1.8 | . | . | . | . | 13.4 | 4.8 | 3.5 | . | 3.2 | 3.8 | 1.4 | 57.4 | 102 | + 1 | 18 | 12 | 18 | 31 |
| | Rott | Oberbergkirchen | 490 | 5.4 | 6.0 | 0.3 | . | . | . | 28.6 | 0.5 | . | . | 1.7 | 1.2 | 0.3 | . | . | . | . | 0.5 | . | 3.1 | . | . | . | 1.1 | 24.1 | 4.6 | 3.6 | . | 4.6 | 2.5 | 0.6 | 88.7 | 202 | + 45 | 17 | 12 | 16 | 31 |
| | | Gangkofen | 440 | 4.8 | 5.8 | . | 0.8 | . | 5.3 | 5.8 | . | . | . | 0.6 | 0.2 | 0.5 | . | . | . | . | 0.0 | . | 2.0 | . | . | . | . | 17.6 | 4.8 | 4.5 | . | 5.9 | 3.2 | 0.8 | 62.6 | 107 | + 4 | 15 | 10 | 15 | 31 |
| | | Wurmannsquick | 509 | 5.3 | 3.0 | 0.0 | . | . | 0.2 | 6.9 | 0.0 | 0.5 | . | 0.9 | 0.4 | 0.5 | . | . | . | . | 0.0 | . | 2.6 | . | . | . | 0.0 | 13.2 | 2.6 | 3.4 | . | 4.7 | 4.5 | 0.2 | 48.9 | 91 | − 5 | 15 | 9 | 15 | 31 |
| | | Pfarrkirchen (Ndb.) | 381 | 3.6 | 8.4 | . | . | . | 2.9 | 7.2 | . | 0.5 | . | . | 0.3 | 1.8 | . | . | . | . | . | . | 2.4 | . | . | . | . | 15.8 | 5.6 | 3.7 | 0.1 | 4.1 | 3.5 | 1.3 | 61.2 | 120 | + 10 | 15 | 12 | 15 | 31 |
| Donau | Donau | Oberfrauenwald | 800 | 1.7 | 4.3 | 2.9 | 0.2 | . | 5.2 | 6.4 | . | 2.3 | 0.5 | 1.1 | 0.4 | . | . | . | . | . | . | . | . | 0.3 | . | . | . | 9.0 | 9.9 | . | . | 13.2 | 1.7 | 1.7 | 60.5 | 71 | − 25 | 16 | 12 | 16 | 31 |
| | | Obernzell | 290 | 2.4 | 6.5 | 1.1 | 1.0 | . | 3.3 | 2.9 | . | 2.2 | . | 0.9 | 0.3 | 0.1 | 0.3 | . | . | . | . | . | 0.6 | . | . | . | . | 2.9 | 3.0 | 2.6 | . | 4.6 | 2.8 | 1.3 | 38.8 | 51 | − 38 | 18 | 13 | 18 | 31 |
| | | Wegscheid | 721 | 2.0 | 2.3 | 0.8 | 0.7 | . | 2.8 | 7.5 | . | 2.2 | . | . | 1.7 | 0.2 | . | . | . | . | . | . | . | . | . | . | . | 11.2 | 5.1 | 2.7 | . | 6.3 | 5.5 | 1.8 | 52.8 | 50 | − 52 | 15 | 12 | 15 | 31 |

## Februar — Von der Memelgrenze bis zum Pregel

| | | | | | | | | | | | | | | | | | | | | | | | | | | | | | | | | | | | | | | | |
|---|---|---|---|---|---|---|---|---|---|---|---|---|---|---|---|---|---|---|---|---|---|---|---|---|---|---|---|---|---|---|---|---|---|---|---|---|---|---|---|---|
| Memel | Grenze bis Mündung | Trappen | 20 | 1.7 | 1.0 | 0.1 | . | . | . | 0.1 | . | 5.0 | . | 0.3 | 4.8 | 0.1 | 3.9 | . | . | . | 0.0 | 0.1 | . | . | . | . | 0.1 | . | . | . | | | | 17.2 | 52 | − 16 | 11 | 5 | 11 | 28 |
| | | Ebenrode | 66 | 0.0 | 0.0 | 0.0 | . | . | . | 0.0 | 1.1 | 2.0 | 1.8 | 1.6 | 0.0 | 0.3 | 1.4 | 2.0 | 0.0 | . | . | 1.5 | 0.6 | 0.0 | . | . | . | 4.3 | . | . | . | | | | 16.6 | 63 | − 10 | 10 | 8 | 10 | 28 |
| | | Wetterau | 42 | . | 0.5 | . | . | . | . | . | 0.4 | 0.7 | . | 0.4 | . | 0.5 | 0.6 | 1.7 | 0.5 | . | . | 0.5 | 0.5 | 0.0 | . | . | . | 0.8 | . | . | . | | | | 7.1 | | | 11 | 1 | 11 | 28 |
| | | Beiningen | 52 | . | . | . | . | . | . | . | . | 2.0 | . | 0.9 | . | 2.7 | 2.5 | 1.8 | . | . | . | . | 0.9 | . | . | . | . | 0.3 | . | . | . | | | | 11.1 | 37 | − 19 | 7 | 4 | 7 | 28 |
| | | Dreifurt | 20 | . | . | . | . | . | . | . | . | 0.5 | . | 0.0 | . | 0.6 | 0.9 | 0.0 | . | . | . | . | . | . | . | . | . | . | . | . | . | | | | 2.0 | | | 3 | . | 3 | 28 |
| | | Kloken | 3 | . | . | . | 0.1 | . | . | 0.1 | 1.8 | 0.1 | . | 1.3 | 0.1 | 1.6 | 0.7 | 1.2 | 1.1 | . | . | . | 0.4 | . | . | . | . | 0.1 | . | . | . | | | | 8.6 | 28 | − 23 | 12 | 5 | 12 | 28 |
| Kurisches Haff | II. | Trammen | 3 | . | . | . | . | . | . | 0.1 | 0.2 | 5.3 | . | 2.6 | 0.1 | 4.0 | 3.0 | 0.2 | 0.7 | . | . | . | 1.0 | . | . | . | 0.4 | 0.1 | . | . | . | | | | 17.7 | 56 | − 14 | 12 | 5 | 12 | 28 |
| | Gilge u. Ger. | Erlen | 1 | . | . | . | 0.0 | . | . | . | . | 2.4 | . | . | . | 1.1 | 4.7 | 0.4 | . | . | . | . | 0.2 | 3.8 | . | . | . | . | . | . | . | | | | 12.6 | | | 6 | 4 | 6 | 28 |
| | | Lindenberg | 20 | . | . | . | . | . | . | . | . | . | 2.8 | 1.4 | . | 2.4 | 1.1 | 1.1 | . | . | . | 0.1 | . | . | . | . | . | . | . | . | . | | | | 8.9 | 27 | − 25 | 6 | 5 | 6 | 28 |
| | Haff | Erlenwald | 2 | . | . | . | 0.1 | . | 0.2 | 0.1 | 1.2 | . | . | 0.7 | . | 3.2 | 4.3 | 1.2 | . | 0.1 | . | . | 0.3 | . | . | . | . | 1.4 | . | . | . | | | | 12.8 | 50 | − 13 | 11 | 5 | 11 | 28 |
| | | Laptau | 20 | . | . | . | . | . | . | . | . | 0.8 | . | 2.2 | . | 6.0 | 1.6 | . | . | . | . | . | 0.7 | . | . | . | . | . | . | . | . | | | | 11.3 | | | 5 | 3 | 4 | 28 |
| | | Rossitten (Ort) | 2 | . | . | . | 0.1 | . | . | . | . | 2.1 | . | 1.0 | . | 4.2 | 1.0 | 0.4 | . | . | . | . | 0.7 | . | . | . | . | 0.3 | . | . | . | | | | 9.8 | 35 | − 19 | 8 | 4 | 8 | 28 |
| O. | O. | Rauschen | 20 | . | . | . | . | . | . | . | . | 5.0 | . | 4.8 | . | 11.3 | 5.5 | . | . | . | . | . | 0.4 | . | . | . | . | . | . | . | . | | | | 27.0 | | | 5 | 4 | 5 | 28 |
| Fr. Haff | Fr. Haff | Fischhausen | 11 | 0.2 | . | . | 0.3 | . | . | 0.2 | . | 1.8 | 0.2 | 4.0 | . | 9.2 | 3.8 | . | 0.1 | . | 0.3 | 0.2 | 0.9 | 0.2 | . | . | 0.1 | . | . | . | | | | 21.6 | 71 | − 9 | 14 | 4 | 14 | 28 |
| | | Drugthenen | 50 | 0.1 | 0.1 | . | . | . | . | 0.0 | . | 3.3 | 0.3 | 3.8 | 0.1 | 10.1 | 4.6 | 0.1 | 0.1 | . | 0.0 | 0.0 | 0.3 | 0.0 | . | . | 0.4 | . | . | . | | | | 23.3 | | | 12 | 4 | 12 | 28 |

# Tägliche Niederschlagshöhen in Millimetern, gemessen um 7 Uhr morgens



| Flußgebiet | | Ort | See-höhe m | 1 | 2 | 3 | 4 | 5 | 6 | 7 | 8 | 9 | 10 | 11 | 12 | 13 | 14 | 15 | 16 | 17 | 18 | 19 | 20 | 21 | 22 | 23 | 24 | 25 | 26 | 27 | 28 | 29 | 30 | 31 | Monatssumme mm | % der Norm. | Abweichung v. d. Norm. | Zahl der Tage mit Niederschl. ≥0.1 | Niederschl. ≥1.0 | * ≥0.1 | ⊞ |
|---|---|---|---|---|---|---|---|---|---|---|---|---|---|---|---|---|---|---|---|---|---|---|---|---|---|---|---|---|---|---|---|---|---|---|---|---|---|---|---|
| **Pregel** | | | | | | | | | | | | | | | | | | | | | | | | | | | | | | | | | | | | | | | | |
| Angerapp | Angerapp | Groß-Stürlack | 125 | . | . | . | . | . | 0.6 | . | 1.2 | . | 0.8 | 0.5 | 0.8 | 0.3 | 6.2 | 3.2 | . | . | . | . | 1.2 | . | . | 0.9 | . | . | . | 1.8 | . | | | | 17.5 | | | 11 | 5 | 11 | 28 |
| | | Arnswald | 224 | 2.4 | . | 2.7 | . | 2.1 | . | 1.8 | 1.2 | 0.8 | 0.7 | 2.1 | 1.1 | 1.3 | . | 1.1 | . | . | . | 1.6 | 0.5 | . | . | 1.9 | . | 2.6 | . | 1.2 | 3.5 | | | | 28.6 | | | 17 | 14 | 16 | 28 |
| | | Angerapp | 73 | . | . | 0.0 | 0.4 | . | 0.1 | 0.2 | 0.4 | 1.8 | 0.4 | 3.1 | 0.7 | 1.5 | 2.3 | 2.0 | . | . | 0.2 | 0.2 | 0.0 | . | . | . | . | 3.9 | . | . | . | | | | 17.2 | | | 14 | 6 | 14 | 28 |
| | Pissa | Rominten | 180 | Tabelle nicht mehr vorhanden | | | | | | | | | | | | | | | | | | | | | | | | | | | | | | *14.0* | *41* | *– 20* | | | | |
| | A. | Gumbinnen | 47 | . | . | . | . | . | . | 0.3 | 0.6 | 1.9 | 2.2 | 2.5 | . | 1.5 | 2.0 | 1.1 | 1.2 | . | . | . | 0.3 | . | . | . | . | 2.0 | . | . | . | | | | 15.6 | 53 | – 14 | 11 | 8 | 11 | 28 |
| | | Insterburg | 35 | 0.2 | 0.0 | 0.0 | 0.0 | . | . | 0.1 | 0.3 | 1.6 | 0.5 | 1.9 | 0.0 | 0.8 | 4.7 | 1.4 | 1.3 | . | . | 0.2 | 0.7 | 0.0 | . | . | . | 1.1 | . | . | . | | | | 14.8 | 41 | – 22 | 13 | 6 | 13 | 28 |
| Inster | Inster | Stimbern | 44 | . | . | . | . | . | . | . | . | 8.7 | . | . | . | 8.4 | 4.1 | 3.3 | . | . | . | . | . | 3.0 | . | . | . | . | . | . | . | | | | 27.5 | | | 5 | 5 | 5 | 28 |
| | | Grünheide | 50 | 0.1 | . | . | . | . | . | . | 0.0 | 2.8 | . | . | 0.2 | 2.2 | 2.5 | 0.2 | . | . | . | 0.2 | 0.3 | . | . | . | . | . | . | . | . | | | | 8.5 | 30 | – 21 | 8 | 3 | 8 | 28 |
| Alle | Alle | Saalau | 20 | . | . | . | . | . | . | . | 0.8 | 0.5 | 2.2 | 0.4 | . | . | 2.2 | 1.3 | . | . | . | . | . | 1.4 | . | . | . | . | . | . | . | | | | 8.8 | | | 7 | 4 | 7 | 28 |
| | | Neu Ramuck | 150 | . | . | 0.2 | 0.1 | . | . | 0.3 | 0.5 | 0.6 | 0.1 | 1.8 | 2.8 | 1.3 | 1.2 | 0.3 | 0.6 | . | . | . | 0.9 | 0.2 | . | . | . | 5.3 | . | . | . | | | | 16.2 | 50 | – 16 | 15 | 5 | 15 | 28 |
| | | Allenstein | 120 | . | . | . | 1.7 | . | . | . | 2.4 | 0.5 | . | 9.2 | | | | | | | | | | | | | | | | | | | | | 13.8 | 47 | – 16 | | | | 28 |
| | | Bischofsburg | 152 | . | . | . | 0.6 | . | 0.2 | 0.2 | 1.4 | . | . | 3.4 | 2.1 | 1.3 | 0.3 | 0.2 | 0.4 | . | . | . | 0.9 | . | . | . | . | 8.3 | . | . | . | | | | 19.3 | 68 | – 9 | 12 | 5 | 12 | 28 |
| | | Wichertshof | 91 | . | . | . | . | . | . | . | 0.3 | 0.6 | 2.5 | . | . | 2.0 | 1.0 | 0.5 | . | . | . | . | 1.6 | . | . | . | . | 1.7 | . | . | . | | | | 10.2 | 30 | – 23 | 8 | 4 | 8 | 28 |
| | | Heilsberg | 83 | 0.0 | . | . | 0.0 | . | . | 0.0 | 0.2 | 0.6 | 0.2 | 1.7 | . | 1.0 | 0.4 | . | 0.0 | . | . | 0.0 | 1.7 | 0.0 | . | . | . | 1.5 | . | . | . | | | | 7.3 | 21 | – 26 | 8 | 4 | 8 | 28 |
| | | Kekitten | 150 | . | . | . | 0.2 | . | . | 0.0 | 0.6 | . | . | 2.6 | 0.4 | 0.7 | . | 0.1 | 0.1 | . | . | 0.3 | 0.4 | . | . | . | . | 0.2 | 0.0 | . | . | | | | 5.6 | 29 | – 15 | 10 | 1 | 10 | 28 |
| | | Landsberg (Ostpr.) | 130 | 0.1 | . | . | 0.4 | . | . | . | . | 2.6 | 0.9 | 3.4 | . | 6.0 | 4.6 | 0.0 | . | .. | . | . | 2.3 | . | . | . | . | 1.0 | . | . | . | | | | 21.3 | 64 | – 12 | 9 | 6 | 9 | 28 |
| | Guber | Rastenburg (Stadt) | 103 | . | . | . | . | . | 0.0 | 0.2 | 1.0 | 0.3 | 0.2 | 0.6 | 1.0 | 0.0 | 0.2 | 1.5 | 1.0 | . | . | . | 1.4 | 0.0 | . | . | . | 5.3 | . | . | . | | | | 12.7 | 62 | – 8 | 11 | 6 | 11 | 28 |
| | | Dietrichsdorf, Kr. Ger- | 43 | . | . | . | 0.2 | . | . | 0.4 | 1.5 | 3.4 | 0.3 | 0.4 | . | 0.4 | 0.3 | 1.5 | 0.3 | . | . | 0.2 | 3.5 | . | . | . | . | 1.2 | . | . | . | | | | 13.6 | | | 13 | 5 | 13 | 28 |
| | | Rössel [dauen | 115 | 1.5 | . | . | . | . | . | 0.5 | 0.3 | 0.7 | . | 0.3 | 0.1 | 1.3 | 0.1 | 2.9 | . | . | . | . | 0.1 | . | . | . | . | 3.3 | . | . | . | | | | 10.1 | | | 11 | 4 | 8 | 28 |
| | | Glockstein | 95 | 0.2 | . | . | 0.2 | . | 0.3 | 0.7 | 4.3 | 3.5 | 1.6 | 0.1 | 0.4 | 3.9 | 4.9 | 0.6 | 0.3 | . | 0.0 | 0.2 | 0.1 | 0.3 | . | . | . | 0.5 | . | . | . | | | | 22.1 | | | 17 | 5 | 17 | 28 |
| | Guber b. Mdg. | Friedland | 25 | . | . | . | 0.0 | 0.0 | . | 0.1 | 1.0 | 0.6 | 0.6 | 0.8 | 0.0 | 0.7 | 0.5 | 0.4 | 0.4 | 0.0 | . | . | 1.1 | 0.0 | . | . | . | 1.1 | . | . | 0.0 | | | | 7.3 | 21 | – 26 | 11 | 3 | 11 | 28 |
| | | Gerdauen | 30 | . | 0.0 | . | 0.0 | . | . | 0.0 | 0.0 | 3.5 | 0.5 | 3.1 | . | 0.0 | 2.6 | 0.0 | 1.1 | . | . | 0.0 | 0.9 | 0.0 | . | . | . | 0.0 | . | . | . | | | | 11.7 | | | 6 | 4 | 6 | 28 |
| | | Engelstein | 90 | . | . | . | . | . | . | . | 1.1 | 1.5 | 0.6 | 3.3 | 0.5 | 1.6 | 3.5 | 2.5 | . | . | . | . | 1.5 | . | . | . | . | 3.5 | . | . | . | | | | 19.6 | | | 10 | 8 | 10 | 28 |
| | | Ilmenhorst | 55 | 0.0 | 0.0 | . | 0.0 | . | 0.0 | 0.0 | 1.1 | 0.5 | 0.4 | 0.5 | 0.2 | 0.0 | 0.0 | 1.1 | 0.6 | 0.0 | 0.0 | 0.2 | 0.6 | 0.0 | 0.0 | 0.0 | 0.0 | 1.5 | 0.0 | 0.0 | . | | | | 6.7 | | | 10 | 3 | 10 | 28 |
| Alle, b. Mdg. | Pregel | Tapiau | 11 | . | . | . | . | . | . | 0.1 | 0.1 | 1.2 | 2.6 | 1.8 | . | 2.9 | . | 2.5 | . | . | 0.1 | 0.1 | 0.5 | . | . | . | . | . | . | . | . | | | | 11.9 | 43 | – 16 | 10 | 5 | 10 | 28 |
| | | Fuchsberg | 35 | . | . | . | . | . | . | . | 0.5 | 0.4 | 1.0 | 0.4 | . | 0.2 | . | 0.4 | . | . | . | 0.5 | 0.4 | . | . | . | . | . | . | . | . | | | | 3.8 | 14 | – 24 | 8 | 1 | 8 | 28 |
| | | Königsberg-Devau | 20 | 0.2 | 0.0 | 0.0 | 0.0 | 0.0 | . | 0.1 | 0.0 | 3.9 | 1.0 | 4.1 | . | 6.8 | 6.6 | 0.4 | 0.0 | 0.0 | 0.0 | 0.2 | 0.6 | 0.1 | . | . | . | 0.0 | . | 0.0 | . | | | | 24.0 | 69 | – 11 | 11 | 5 | 11 | 28 |
| | | Mednicken | 35 | . | 0.1 | . | 0.2 | . | . | 0.1 | . | 2.1 | 0.6 | 2.8 | . | 4.8 | 2.4 | 0.0 | . | . | . | . | 0.9 | . | . | . | . | . | . | . | . | | | | 14.0 | | | 9 | 4 | 9 | 28 |
| **Vom Pregel bis zur Weichsel** | | | | | | | | | | | | | | | | | | | | | | | | | | | | | | | | | | | | | | | |
| Frisches Haff | Frisching | Mühlhausen | 36 | . | . | . | . | . | . | . | . | 0.6 | 0.6 | 1.5 | . | 1.5 | . | 0.5 | 0.4 | 0.1 | 0.0 | . | 0.7 | . | . | . | . | 0.8 | . | . | . | | | | 6.7 | | | 9 | 2 | 9 | 28 |
| | | Zinten | 100 | 2.0 | . | . | . | 0.1 | 0.1 | . | . | . | . | 2.0 | . | . | . | . | . | 0.5 | 1.0 | . | 1.0 | . | . | . | 1.0 | . | 0.2 | . | . | | | | 7.9 | 27 | – 22 | 9 | 5 | 9 | 28 |
| | | Preuß. Eylau | 68 | . | . | . | . | . | . | 0.1 | 0.3 | 1.2 | 0.6 | 1.5 | . | 2.2 | 1.4 | . | . | . | 1.4 | 0.7 | . | . | . | . | . | 1.1 | . | . | 1.4 | | | | 11.9 | 40 | – 18 | 11 | 7 | 11 | 28 |
| | H. | Heiligenbeil | 22 | 0.4 | . | 0.0 | 0.4 | 0.0 | . | 0.0 | 0.0 | 1.4 | 0.4 | 3.8 | . | 4.5 | 4.9 | 0.6 | 0.0 | 0.0 | 0.0 | 0.1 | 1.8 | 0.1 | . | . | . | 0.0 | . | . | 0.0 | | | | 18.4 | 64 | – 10 | 11 | 5 | 11 | 28 |
| | Passarge | Stabigotten | 151 | . | . | . | 0.4 | . | . | . | . | . | 1.7 | . | 1.9 | . | 8.3 | . | . | . | . | . | 0.4 | . | . | . | . | . | 0.4 | . | . | | | | 13.1 | | | 6 | 3 | 5 | 28 |
| | | Pulfnick | 95 | 0.6 | . | . | . | . | 1.0 | . | . | . | . | . | 3.7 | 0.8 | 6.4 | . | . | . | . | . | . | . | . | . | . | 2.3 | . | . | . | | | | 14.8 | | | 6 | 4 | 6 | 28 |
| | | Wormditt | 67 | 0.4 | . | . | 0.3 | . | . | 0.1 | 0.4 | 0.9 | 0.3 | 2.2 | . | 3.3 | 1.5 | 0.1 | 0.1 | . | . | . | . | 2.1 | . | . | . | 0.2 | . | . | . | | | | 11.9 | 43 | – 16 | 13 | 4 | 13 | 28 |
| | | Lichtenfeld | 108 | 0.1 | . | 0.1 | 0.2 | . | . | . | . | 2.8 | 1.0 | 4.2 | . | 7.2 | 5.6 | . | 0.5 | . | . | 1.4 | . | . | . | . | 1.0 | . | . | . | | | | 24.1 | 65 | – 13 | 11 | 7 | 11 | 28 |
| | Haff | Langwalde | 82 | 0.5 | 0.8 | 0.3 | . | . | 0.3 | . | 0.2 | 0.8 | 0.5 | 1.7 | 0.2 | 3.7 | 0.8 | 0.6 | . | . | . | 0.1 | 1.7 | . | . | . | . | 0.9 | . | . | . | | | | 13.1 | 48 | – 14 | 15 | 3 | 13 | 28 |
| | | Groß-Rautenberg | 42 | . | . | . | . | . | . | . | 0.6 | . | . | 3.5 | . | 3.0 | 1.6 | 0.4 | . | . | 0.2 | . | 2.0 | 0.3 | . | . | . | . | . | . | . | | | | 11.6 | | | 8 | 4 | 8 | 28 |
| | | Lenzen | 57 | . | . | . | . | . | . | 0.0 | 0.1 | 1.1 | 0.0 | 1.0 | . | 0.3 | . | . | . | . | . | 0.0 | . | . | . | 0.2 | . | 0.0 | . | . | . | | | | 2.7 | | | 5 | 2 | 5 | 28 |
| | Elbing | Altstadt | 55 | . | . | 0.0 | . | . | . | 0.9 | 1.5 | 1.1 | 0.2 | 5.0 | 0.0 | 3.3 | 0.8 | . | 0.1 | . | 0.0 | . | 0.2 | . | . | . | . | 0.2 | . | . | . | | | | 13.3 | | | 10 | 4 | 10 | 28 |
| | | Ebene Buchwalde | 98 | . | . | 0.6 | . | . | . | 0.4 | 1.1 | 0.8 | 2.0 | 2.5 | 1.9 | 1.6 | 2.0 | . | . | . | . | . | 2.0 | 0.4 | . | . | . | 0.3 | . | . | . | | | | 15.6 | 57 | – 12 | 12 | 7 | 12 | 28 |
| | | Elbing (Stadt) | 2 | 0.2 | . | 0.0 | 0.0 | . | . | 0.0 | 0.1 | 2.7 | 0.0 | 4.5 | . | 1.9 | 3.4 | 0.0 | . | . | 0.0 | 0.2 | 0.8 | 0.1 | . | . | 0.0 | 0.2 | . | . | . | | | | 14.1 | 42 | – 19 | 10 | 4 | 10 | 28 |
| | Nogat, Liebe | Riesenburg | 98 | . | . | . | . | . | . | . | 2.0 | . | . | 4.0 | . | 0.3 | 0.3 | . | . | . | . | . | . | . | . | . | . | . | 2.2 | . | . | | | | 8.8 | 38 | – 15 | 5 | 3 | 5 | 28 |
| | | Klein Nebrau | 15 | . | . | 0.1 | 0.2 | . | . | . | 1.4 | . | 0.0 | 3.3 | . | 5.2 | 3.2 | 0.1 | 0.0 | . | . | . | 0.5 | . | . | . | . | 0.9 | . | . | . | | | | 14.9 | 75 | – 5 | 9 | 4 | 9 | 28 |
| | | Marienwerder | 52 | . | . | 0.5 | 1.2 | . | . | 0.0 | 2.3 | 0.0 | . | 0.0 | . | 6.1 | 1.4 | 0.2 | . | . | 0.0 | 0.2 | 0.5 | 0.3 | . | . | . | 0.9 | . | . | . | | | | 13.6 | 70 | – 6 | 10 | 4 | 10 | 28 |
| | | Wolfsheide | 42 | 0.3 | . | 1.8 | 0.0 | . | . | . | 0.6 | 0.9 | 0.8 | 1.9 | . | 3.1 | 1.8 | . | . | . | . | 2.1 | 3.4 | 1.1 | . | . | . | . | . | . | . | | | | 17.8 | 86 | – 3 | 11 | 7 | 11 | 28 |
| | H. | Marienburg | 12 | 0.7 | . | 0.3 | 0.0 | . | . | . | 0.3 | 0.2 | 0.4 | 2.8 | . | 2.9 | 1.5 | . | . | . | . | 0.3 | 0.4 | 0.2 | . | . | . | 0.3 | . | . | . | | | | 10.3 | 36 | – 18 | 12 | 3 | 12 | 28 |
| | | Neukrug | 6 | . | . | . | . | . | . | . | . | 0.4 | 0.7 | 1.0 | . | 1.5 | 0.6 | 0.3 | . | . | . | . | 1.1 | . | . | . | . | . | . | . | . | | | | 5.6 | 22 | – 21 | 7 | 3 | 7 | 28 |

# Februar — Tägliche Niederschlagshöhen in Millimetern, gemessen um 7 Uhr morgens — 1942

| Flußgebiet | | Ort | Seehöhe m | 1 | 2 | 3 | 4 | 5 | 6 | 7 | 8 | 9 | 10 | 11 | 12 | 13 | 14 | 15 | 16 | 17 | 18 | 19 | 20 | 21 | 22 | 23 | 24 | 25 | 26 | 27 | 28 | 29 | 30 | 31 | Monatssumme mm | % der Norm. | Abweichung v. d. Norm. | Zahl der Tage mit Niederschl. ≧0.1 | Niederschl. ≧1.0 | * ≧0.1 | * |
|---|---|---|---|---|---|---|---|---|---|---|---|---|---|---|---|---|---|---|---|---|---|---|---|---|---|---|---|---|---|---|---|---|---|---|---|---|---|---|---|---|
| **Weichsel** | | | | | | | | | | | | | | | | | | | | | | | | | | | | | | | | | | | | | | | | | |
| Narew | Bobr | Halldorf | 190 | 1.2 | . | . | . | . | . | . | . | 2.2 | . | . | . | 4.1 | 6.3 | 1.8 | . | . | . | . | . | . | . | . | . | 3.3 | . | . | . | | | | 18.9 | | | 6 | 6 | 6 | 28 |
| | | Ranten | 180 | . | 0.2 | . | . | . | . | . | 1.6 | 1.2 | 0.3 | 1.9 | 1.8 | . | 2.1 | . | 2.2 | . | . | . | 0.6 | . | . | . | 8.2 | . | . | . | | | | 20.1 | 74 | − 7 | 10 | 7 | 10 | 28 |
| | | Lyck | 139 | 1.7 | . | 0.1 | 0.0 | . | 0.6 | 0.0 | 2.2 | 1.3 | 0.0 | 0.1 | 3.3 | 0.6 | 0.0 | 0.5 | 1.6 | . | . | 0.0 | 0.1 | 0.0 | . | . | . | 8.6 | 0.0 | . | . | | | | 20.7 | 84 | − 4 | 12 | 6 | 12 | 28 |
| | | Prostken | 119 | . | . | 0.1 | . | . | . | . | 2.7 | . | 0.9 | 1.2 | . | 2.2 | 1.4 | 1.3 | 0.2 | . | . | 0.0 | 0.4 | . | . | . | 0.9 | 8.9 | . | . | . | | | | 20.2 | 83 | − 4 | 11 | 6 | 11 | 28 |
| | | Treuburg | 164 | . | . | 0.3 | . | . | 1.1 | 1.5 | 1.9 | 1.5 | 0.2 | 3.8 | 3.8 | . | 6.1 | 3.4 | 0.8 | . | . | 0.3 | 2.8 | . | . | . | . | 4.6 | . | . | . | | | | 32.1 | 100 | 0 | 14 | 10 | 14 | 28 |
| | | Borschymmen | 120 | . | . | . | . | 0.1 | 0.1 | 0.2 | 3.2 | 1.4 | 0.4 | 2.0 | 2.2 | 0.2 | 2.0 | 1.6 | 0.3 | . | . | . | 0.3 | 0.5 | . | . | . | 7.3 | . | . | . | | | | 21.8 | 73 | − 8 | 15 | 7 | 15 | 28 |
| | Pissek | Cruttinnen | 130 | . | . | . | 0.4 | . | . | 0.1 | 2.1 | 0.9 | 0.1 | 1.0 | 2.4 | 0.8 | 7.1 | 3.5 | . | . | . | . | 0.6 | 0.1 | . | . | . | 8.9 | 0.1 | . | . | | | | 28.1 | 108 | + 2 | 14 | 6 | 14 | 28 |
| | | Rhein | 132 | . | . | . | . | . | . | 0.0 | 1.7 | 0.9 | 0.0 | 1.8 | 1.9 | 0.8 | 6.7 | 2.8 | . | . | . | . | 0.4 | . | . | . | . | 5.3 | . | . | . | | | | 22.3 | | | 9 | 6 | 9 | 28 |
| | | Seegutten | 120 | . | . | . | . | . | . | . | . | 2.4 | . | . | 2.7 | . | 4.6 | 0.3 | . | . | . | . | 0.6 | . | . | . | . | 11.6 | 0.4 | . | . | | | | 18.6 | 79 | − 5 | 7 | 3 | 7 | 28 |
| | | Gehlenburg | 138 | . | . | . | . | . | . | . | 3.4 | 0.3 | . | . | . | 1.9 | 2.1 | . | . | . | . | . | 0.5 | . | . | . | . | 8.5 | . | . | 0.3 | | | | 17.0 | 59 | − 12 | 7 | 4 | 7 | 28 |
| | Omulef | Mensguth | 155 | 0.3 | 0.1 | 0.2 | 0.3 | . | 0.1 | 0.1 | 1.2 | 0.4 | 0.2 | 1.4 | 4.4 | 0.2 | 0.9 | 1.1 | 1.0 | . | . | 0.1 | 0.6 | 0.5 | 0.2 | 0.3 | 0.4 | 10.6 | . | . | . | | | | 24.6 | 93 | − 2 | 22 | 5 | 22 | 28 |
| | | Ortelsburg | 146 | 0.0 | 0.0 | . | 0.0 | . | . | 0.0 | 0.8 | 0.4 | . | 1.1 | 2.5 | 0.3 | 5.6 | 1.0 | 1.5 | . | . | . | . | . | 0.0 | . | . | . | 5.2 | . | . | . | | | | 18.4 | 58 | − 13 | 9 | 5 | 9 | 28 |
| | | Groß Leschienen | 128 | . | . | . | 1.6 | . | 0.4 | 1.3 | 0.4 | . | . | 0.7 | 1.5 | 0.1 | 5.2 | 3.5 | 0.6 | . | 1.5 | . | 2.2 | 1.6 | . | . | 1.3 | 5.7 | 1.4 | . | . | | | | 29.0 | 112 | + 3 | 16 | 11 | 15 | 28 |
| | N. | Flammberg | 125 | . | 0.4 | 0.0 | 0.0 | . | . | 0.1 | 1.2 | 0.0 | . | 0.3 | 2.1 | 4.8 | 0.3 | 0.6 | . | . | . | . | 0.6 | . | . | . | . | 6.1 | 0.0 | . | . | | | | 16.5 | | | 10 | 4 | 10 | 28 |
| | | Neidenburg | 172 | 0.4 | 0.0 | 0.0 | . | . | . | . | 1.2 | . | . | 1.1 | 4.4 | 2.3 | 2.9 | 0.2 | . | . | . | . | 1.4 | . | . | . | 0.8 | 4.7 | . | . | . | | | | 19.7 | 77 | − 6 | 10 | 7 | 9 | 28 |
| Narew bis Mündung | Drewenz | Kernsdorf | 290 | 0.1 | 0.2 | 0.3 | 0.1 | . | 0.1 | 0.0 | 0.2 | 1.3 | 0.0 | 3.1 | 3.2 | 4.0 | 2.7 | 0.2 | 0.4 | . | 0.0 | 0.1 | 0.8 | 0.1 | 0.1 | . | . | 2.0 | . | . | . | | | | 19.0 | | | 18 | 6 | 17 | 28 |
| | | Mohrungen | 115 | 0.0 | . | 0.0 | 0.0 | . | . | . | 0.4 | 0.5 | 0.2 | 3.4 | 0.0 | 3.5 | 1.1 | 0.0 | . | . | . | 0.2 | 1.1 | 0.0 | . | . | . | 1.2 | . | . | . | | | | 11.6 | 37 | − 20 | 9 | 5 | 9 | 28 |
| | | Osterode (Ostpr.) | 125 | . | . | 0.3 | . | . | . | . | 1.6 | 0.0 | 0.1 | 2.0 | 2.0 | 1.9 | 2.0 | . | . | . | . | 0.0 | 1.1 | . | . | . | . | 1.5 | . | . | . | | | | 12.5 | 41 | − 19 | 9 | 7 | 9 | 28 |
| | | Gilgenburg | 181 | . | . | 0.6 | . | . | . | . | 1.4 | . | . | 3.0 | . | 4.6 | 2.3 | . | 0.1 | . | . | . | 0.4 | 0.2 | . | . | . | 3.8 | . | . | . | | | | 16.4 | | | 9 | 5 | 9 | 28 |
| | | Gergehnen | 107 | 0.0 | . | 0.2 | . | . | . | 0.1 | 0.3 | 0.9 | 0.2 | 2.3 | 0.1 | 2.8 | 1.4 | . | . | . | . | . | 0.4 | 0.0 | . | . | . | 0.4 | . | . | . | | | | 9.1 | 30 | − 21 | 11 | 3 | 11 | 28 |
| | Rehe | Reinwasser | 185 | 0.4 | 0.3 | . | 0.0 | . | 0.0 | . | 0.2 | . | 0.3 | 1.2 | . | 8.3 | 8.0 | 0.8 | . | . | . | 0.4 | 0.6 | 0.5 | . | . | . | . | . | . | . | | | | 21.0 | 64 | − 12 | 11 | 3 | 11 | 28 |
| | | Neu Röske | 155 | 1.8 | . | . | 0.2 | . | . | . | 0.2 | 0.1 | 2.3 | 1.9 | . | 13.7 | . | . | 2.5 | . | . | 2.3 | 0.5 | 0.4 | . | . | . | . | . | . | . | | | | 25.9 | 84 | − 5 | 11 | 6 | 11 | 28 |
| | W. | Bischofswerder | 87 | . | . | . | . | . | . | 0.5 | 0.7 | 3.1 | . | . | . | 2.2 | 3.5 | 0.1 | 0.0 | 0.2 | 0.5 | 0.8 | 0.2 | . | . | . | . | 0.4 | . | . | . | | | | 12.2 | 48 | − 13 | 11 | 3 | 11 | 28 |
| **Von der Weichsel bis zum Stettiner Haff** | | | | | | | | | | | | | | | | | | | | | | | | | | | | | | | | | | | | | | | | | |
| Hinterpommersche Küste | O. | Chinow | 63 | . | . | . | . | . | 0.2 | 0.6 | . | . | 0.5 | 0.4 | . | 0.8 | . | . | . | 0.2 | . | . | . | . | 0.1 | . | . | . | | | | 2.8 | 11 | − 24 | 7 | . | 6 | 28 |
| | | Wierschutzin | 17 | . | . | 0.1 | . | . | . | 0.3 | 0.5 | . | . | . | . | 1.2 | 0.4 | 1.4 | . | . | . | 0.7 | 0.1 | . | . | . | 0.5 | . | . | . | | | | 5.2 | 19 | − 22 | 9 | 2 | 9 | 28 |
| | Leba | Schwansee | 120 | . | . | . | . | . | . | . | . | 0.8 | . | . | 0.8 | 5.2 | 0.1 | . | . | . | . | . | 1.0 | . | . | . | . | . | . | . | 1.2 | | | | 9.1 | | | 6 | 3 | 6 | 28 |
| | | Leba | 2 | 0.7 | . | . | 0.2 | 0.1 | . | 0.0 | 0.1 | 1.2 | 0.0 | 1.8 | . | 13.4 | 2.1 | 3.7 | . | . | . | 0.3 | 0.3 | 0.0 | . | . | 2.6 | . | . | . | | | | 26.5 | 93 | − 2 | 12 | 6 | 12 | 28 |
| | Lupa | Mühlental | 120 | . | . | . | . | 0.1 | . | . | . | 0.2 | 1.9 | . | . | 7.0 | 1.3 | . | . | . | . | . | . | . | . | . | . | . | . | . | . | | | | 10.5 | 32 | − 23 | 5 | 3 | 5 | 28 |
| | | Lojow | 61 | 0.1 | . | . | 0.5 | 0.0 | . | . | . | 0.0 | 0.5 | 0.2 | 0.0 | 4.2 | 1.0 | 2.4 | . | . | . | 0.0 | 0.0 | . | . | . | 2.7 | 0.0 | . | . | | | | 11.6 | 37 | − 20 | 8 | 4 | 8 | 28 |
| | Stolpe | Bernsdorf, Kr. Bütow | 150 | 0.2 | . | . | 1.1 | . | . | . | 0.6 | 0.2 | 1.0 | 0.4 | . | 2.0 | 1.6 | 1.9 | . | . | . | 0.0 | 0.3 | 0.1 | . | . | . | . | . | . | . | | | | 9.4 | 26 | − 26 | 11 | 5 | 11 | 28 |
| | | Taubenberg | 127 | 0.7 | 0.1 | 0.1 | 0.2 | . | . | 0.0 | 0.0 | 0.2 | 1.9 | 1.0 | 0.1 | 5.2 | 1.8 | 3.5 | . | 0.8 | . | 0.0 | 0.1 | 0.2 | . | . | 0.1 | 0.0 | . | . | . | | | | 16.0 | | | 15 | 5 | 14 | 28 |
| | | Stolp-West | 33 | 0.4 | . | 0.0 | 0.0 | 0.0 | . | 0.0 | 0.0 | 0.0 | 0.0 | 0.4 | . | 10.7 | 3.3 | 2.3 | . | 0.0 | . | 0.1 | 0.0 | 0.2 | . | . | 1.6 | 0.0 | . | . | . | | | | 19.0 | 51 | − 18 | 8 | 4 | 8 | 28 |
| | | Hohenstein, Kr. Stolp | 6 | . | . | . | . | . | . | . | 0.2 | 1.8 | 0.1 | 2.1 | 0.1 | 2.2 | 0.1 | 5.0 | . | . | . | 0.2 | . | . | . | . | 3.1 | . | . | . | . | | | | 14.9 | 56 | − 12 | 10 | 5 | 10 | 28 |
| | Wipper | Wocknin | 160 | . | . | . | . | . | . | . | . | . | 1.8 | 2.6 | . | 11.8 | 2.4 | 2.1 | . | . | . | . | . | . | . | . | . | . | . | . | . | | | | 20.7 | 55 | − 17 | 5 | 5 | 5 | 28 |
| | | Seehof b. Beßwitz | 60 | 0.2 | . | . | . | . | . | 0.1 | 0.1 | 0.1 | 0.7 | . | 2.1 | 20.0 | 2.3 | 2.6 | . | . | . | 0.2 | . | . | . | . | 0.1 | . | . | . | . | | | | 28.5 | 78 | − 8 | 11 | 4 | 11 | 28 |
| | | Schlawe | 25 | 0.4 | . | . | . | . | . | . | . | 0.1 | 0.5 | 1.1 | . | 3.2 | 2.0 | . | 1.5 | 0.1 | . | 0.1 | 0.0 | . | . | . | 2.3 | . | . | . | . | | | | 12.3 | | | 10 | 5 | 10 | 28 |
| | | Drenzig | 58 | 0.9 | . | . | 0.5 | . | . | . | 0.1 | 0.4 | 1.3 | 0.9 | . | 6.0 | 2.9 | 0.3 | . | . | . | 0.1 | 0.3 | . | . | . | 1.1 | . | . | . | . | | | | 14.8 | | | 12 | 4 | 12 | 28 |
| | | Rügenwalde | 3 | 0.8 | . | . | 0.4 | . | . | 0.0 | . | 0.6 | . | 2.2 | . | 9.6 | 3.7 | 1.4 | 0.0 | . | . | 0.2 | 0.5 | 0.0 | . | . | 2.3 | . | . | . | . | | | | 20.7 | 70 | − 9 | 10 | 5 | 11 | 28 |
| | O. | Laase | 6 | . | . | . | . | . | . | . | . | . | 0.8 | 0.6 | 1.5 | 10.1 | 1.4 | . | 1.2 | 1.3 | 2.0 | 0.5 | 0.3 | . | . | . | 2.6 | . | . | . | 3.8 | | | | 26.1 | | | 12 | 8 | 12 | 28 |
| | Persante | Bärwalde | 117 | . | . | . | 0.4 | 0.2 | . | . | 0.2 | 0.2 | 1.9 | 2.0 | . | 6.9 | 2.0 | . | . | . | 0.2 | 0.6 | . | 0.3 | . | . | . | . | . | . | . | | | | 14.9 | 41 | − 22 | 11 | 4 | 11 | 28 |
| | | Naseband | 105 | . | . | . | . | . | . | . | 0.0 | 0.1 | 2.1 | 2.1 | 0.5 | 7.8 | 2.3 | 0.8 | . | . | . | 0.1 | 1.2 | 0.0 | . | . | . | . | . | . | . | | | | 17.0 | 44 | − 22 | 9 | 5 | 9 | 28 |
| | | Polzin, Bad | 95 | . | . | . | 0.3 | . | . | . | . | . | 1.3 | 1.7 | . | 5.5 | 1.8 | . | . | . | . | 0.3 | 0.4 | 0.2 | . | . | . | . | . | . | . | | | | 11.5 | 27 | − 32 | 8 | 4 | 8 | 28 |
| | | Belgard a. d. Persante | 25 | . | . | . | 0.5 | . | . | . | . | . | 2.2 | 0.8 | . | 11.6 | 2.2 | 0.4 | . | . | . | . | 0.4 | . | . | . | 0.6 | . | . | . | . | | | | 18.7 | 66 | − 10 | 8 | 3 | 8 | 28 |
| | | Stolzenberg | 50 | . | . | . | 1.7 | . | . | . | 0.8 | 1.9 | 1.7 | 2.3 | 1.2 | 19.8 | 6.3 | 1.3 | 0.8 | 0.3 | . | 1.3 | 0.4 | 0.2 | . | 0.2 | . | . | . | . | | | | 40.2 | 129 | + 9 | 15 | 9 | 11 | 28 |
| | | Bublitz | 150 | . | . | . | . | . | . | . | . | . | 0.0 | 0.2 | 0.9 | 0.0 | 1.8 | 0.8 | . | . | 0.3 | . | . | . | . | . | . | . | . | . | . | | | | 4.0 | | | 5 | 1 | 5 | 28 |
| | | Reckow | 91 | 0.3 | . | . | 0.1 | . | . | 0.0 | 0.1 | 0.3 | 1.3 | 2.1 | . | 14.4 | 2.5 | 1.6 | 0.1 | . | . | 0.1 | 0.2 | 0.1 | . | . | 0.2 | . | 0.1 | . | 0.1 | | | | 23.6 | 71 | − 10 | 16 | 5 | 16 | 28 |
| | | Kolberg (Stadt) | 2 | 0.2 | . | . | 2.8 | 0.4 | . | . | 0.1 | . | 1.8 | 1.1 | . | 7.5 | 2.6 | . | . | . | . | . | 0.5 | 0.3 | . | . | 1.8 | . | . | . | . | | | | 19.1 | 66 | − 10 | 12 | 6 | 12 | 28 |

**Februar** — **Tägliche Niederschlagshöhen in Millimetern, gemessen um 7 Uhr morgens** — **1942**

| Flußgebiet | | Ort | Seehöhe m | 1 | 2 | 3 | 4 | 5 | 6 | 7 | 8 | 9 | 10 | 11 | 12 | 13 | 14 | 15 | 16 | 17 | 18 | 19 | 20 | 21 | 22 | 23 | 24 | 25 | 26 | 27 | 28 | 29 | 30 | 31 | Monatssumme mm | Monatssumme % der Norm. | Abweichung v. d. Norm. | Zahl der Tage mit Niederschl. ≥0.1 | Niederschl. ≥1.0 | * ≥0.1 | ⊠ |
|---|---|---|---|---|---|---|---|---|---|---|---|---|---|---|---|---|---|---|---|---|---|---|---|---|---|---|---|---|---|---|---|---|---|---|---|---|---|---|---|
| Hinterpommersche Küste | Rega | Muhlendorf | 100 | 0.1 | 0.1 | . | 2.2 | 0.1 | . | 0.0 | 0.0 | . | 2.4 | 5.3 | . | 4.2 | 4.6 | 1.1 | . | . | . | 0.3 | 0.2 | 0.2 | . | . | . | . | . | . | | | | 58.7 | 174 | + 25 | 12 | 6 | 12 | 28 |
| | | Greifenberg i. P. | 17 | . | . | . | 2.6 | . | . | . | . | . | 0.2 | 1.6 | . | 4.0 | 1.3 | . | . | . | . | . | 0.4 | . | . | . | 0.3 | . | . | . | | | | 10.4 | 28 | − 26 | 7 | 4 | 7 | 28 |
| | | Sternin | 35 | . | . | . | 2.0 | . | . | . | . | 1.2 | 1.6 | 1.6 | . | 7.5 | 1.7 | 1.4 | 0.1 | . | . | 0.1 | 0.5 | 0.4 | . | . | . | . | . | . | | | | 18.1 | | | 11 | 7 | 11 | 28 |
| | Dievenow | Wittenfelde | 20 | 0.1 | . | . | . | . | . | . | . | 0.3 | 4.1 | 0.2 | 4.0 | 1.3 | 2.1 | 4.6 | 1.0 | 4.2 | 3.7 | 4.1 | 1.6 | 1.1 | 0.6 | . | . | . | . | . | | | | 33.0 | 94 | − 2 | 15 | 11 | 15 | 28 |
| | | Naugard | 55 | . | . | 3.1 | . | . | . | . | . | . | 0.3 | . | 2.3 | 7.8 | 0.9 | 0.2 | . | . | 0.1 | . | 0.9 | . | . | . | . | . | . | 1.5 | | | | 17.1 | 47 | − 19 | 9 | 4 | 9 | 28 |
| | | Kartlow | 21 | 0.1 | 0.0 | 0.3 | 2.8 | 0.1 | . | . | . | . | 0.2 | 1.6 | . | 1.7 | 0.9 | 0.8 | . | . | . | . | 0.6 | 0.1 | . | . | 1.8 | . | . | . | | | | 11.0 | 35 | − 20 | 12 | 4 | 12 | 28 |
| | | Warnow | 10 | . | . | . | 3.5 | 1.0 | . | 0.0 | 0.0 | 0.0 | 0.1 | 1.0 | 0.1 | 3.0 | . | 2.8 | . | . | . | . | 0.4 | 0.1 | . | . | 1.0 | . | . | . | | | | 13.0 | 38 | − 21 | 10 | 6 | 10 | 28 |
| | | **Oder** | | | | | | | | | | | | | | | | | | | | | | | | | | | | | | | | | | | | | |
| Quelle bis Glatzer Neiße | Oppa | Schönwiese | 35 | . | . | . | . | . | . | . | 3.0 | . | . | . | . | . | . | 0.6 | 3.2 | . | . | . | . | 2.6 | . | . | . | 4.1 | . | 0.3 | 0.5 | | | | 14.3 | | | 7 | 4 | 6 | 28 |
| | O. Zinna | Turkau | 300 | . | . | 0.1 | . | . | 0.0 | 4.1 | 0.3 | . | 0.2 | . | 0.3 | 0.0 | 0.4 | 0.0 | 6.9 | 0.2 | . | 0.0 | . | 0.4 | . | . | . | 4.7 | 7.9 | 0.1 | 0.3 | | | | 25.9 | 118 | + 4 | 13 | 4 | 13 | 28 |
| | | Ruderswald | 200 | . | . | 0.3 | 0.0 | . | 0.2 | 4.5 | 1.3 | 0.0 | . | . | 0.5 | . | 0.2 | . | 2.9 | . | . | . | 0.4 | 0.8 | . | . | . | 3.6 | 5.4 | 0.4 | 2.4 | | | | 22.9 | | | 13 | 6 | 13 | 28 |
| | Oder | Neudorf | 255 | . | . | 0.1 | . | . | . | 4.1 | 0.1 | . | . | . | 0.7 | 0.1 | 1.4 | . | 3.6 | . | . | 0.0 | 0.1 | 0.7 | . | . | . | 1.8 | 1.8 | . | 5.0 | | | | 19.5 | | | 12 | 6 | 11 | 28 |
| | | Katscher | 220 | . | . | 0.1 | 0.1 | . | 0.0 | 3.3 | 0.7 | 0.0 | . | . | 0.8 | 0.0 | 0.1 | . | 3.5 | 0.2 | 0.0 | 0.0 | 1.0 | 0.9 | . | . | . | 4.5 | 6.7 | 0.2 | 3.5 | | | | 25.6 | 118 | + 4 | 14 | 6 | 13 | 26 |
| | Klodnitz | Schönblick | 210 | . | . | . | . | . | . | 5.2 | 0.5 | . | . | 0.4 | 1.1 | . | . | . | 2.1 | 0.2 | 0.1 | 0.0 | 0.1 | 1.5 | . | . | . | 6.5 | 4.6 | 0.2 | 0.3 | | | | 22.8 | | | 13 | 6 | 11 | 28 |
| | | Klein Rauden | 210 | . | . | 0.0 | . | . | . | 4.0 | 1.2 | 0.2 | . | . | 1.3 | . | . | . | 6.5 | . | . | 0.4 | 1.5 | 0.8 | . | . | . | 7.0 | 6.3 | 0.3 | 0.7 | | | | 30.2 | | | 12 | 7 | 10 | 28 |
| | O. | Beuthen | 282 | . | . | 0.1 | 0.0 | 0.0 | . | 3.7 | 1.3 | 1.7 | . | . | 1.6 | . | 0.6 | . | 1.4 | 0.1 | 0.0 | 0.0 | 0.8 | 0.7 | . | . | . | 5.2 | 7.6 | 0.1 | . | | | | 24.9 | 68 | − 12 | 13 | 7 | 13 | 28 |
| | Hotzenplotz | Gleiwitz | 246 | . | . | 0.0 | 0.0 | . | . | 4.2 | 0.6 | 0.0 | . | . | 0.3 | . | 0.4 | . | 1.2 | 0.0 | 0.0 | 0.3 | 0.7 | 0.4 | . | . | . | 4.4 | 0.7 | 0.9 | 0.3 | | | | 14.4 | 41 | − 20 | 12 | 3 | 11 | 28 |
| | | Dramatal | 255 | . | . | . | . | . | . | 3.5 | 0.6 | . | . | . | 1.3 | . | 0.7 | . | 1.4 | . | . | . | 0.3 | 0.2 | . | . | . | 5.3 | 7.1 | 0.2 | 0.1 | | | | 20.7 | | | 11 | 5 | 9 | 28 |
| | Oder | Bischofstal | 199 | . | . | . | . | . | . | 3.9 | 0.4 | 0.1 | . | . | 0.7 | . | . | 0.7 | 5.0 | 0.5 | 0.1 | 0.2 | 0.1 | 1.4 | . | . | 5.6 | 0.5 | 6.6 | 0.3 | 0.3 | | | | 26.4 | 90 | − 3 | 16 | 5 | 16 | 28 |
| | | Gnadenfeld | 237 | . | . | 0.3 | 0.0 | . | . | 4.4 | 1.1 | 0.0 | . | 0.0 | 11.6 | 0.2 | . | . | 7.6 | 0.8 | 0.4 | 0.5 | 0.8 | 1.4 | . | . | . | 5.2 | 7.8 | 1.4 | 3.1 | | | | 36.6 | 137 | + 10 | 15 | 9 | 15 | 28 |
| | Malapane | Oberglogau | 202 | . | . | . | . | . | . | 4.2 | 0.3 | . | . | . | 2.1 | 0.1 | . | . | 6.9 | 0.8 | 0.0 | 0.0 | 0.2 | 1.7 | . | . | . | 4.8 | 8.1 | 1.0 | 2.4 | | | | 32.6 | 150 | + 11 | 12 | 8 | 11 | 28 |
| | | Zellin | 180 | . | . | . | . | . | . | 2.5 | 0.2 | . | . | . | 1.4 | 0.1 | . | 0.7 | 4.2 | 0.3 | 0.2 | 0.3 | 0.3 | 1.2 | . | . | . | 6.9 | 5.5 | 0.3 | 1.9 | | | | 26.0 | 100 | 0 | 15 | 7 | 15 | 28 |
| | | Krappitz | 170 | . | . | . | . | . | . | 3.7 | 0.4 | 0.1 | . | . | 1.2 | 0.0 | 0.0 | 0.3 | 4.3 | 0.8 | . | . | . | 1.5 | . | . | . | 8.5 | 9.1 | 2.0 | 2.1 | | | | 34.0 | 113 | + 4 | 12 | 8 | 12 | 28 |
| | Oder | Groschowitz | 155 | . | . | 0.1 | . | . | . | 1.4 | 0.2 | . | . | . | 1.2 | 0.2 | 0.4 | 0.5 | 1.8 | . | . | . | 0.2 | 0.6 | . | 1.2 | 0.0 | 8.5 | 3.6 | 1.1 | 2.1 | | | | 23.1 | | | 15 | 8 | 15 | 28 |
| | | Klosterbrück | 156 | . | . | 0.0 | 0.0 | . | . | 3.6 | 0.0 | 0.0 | . | . | 2.3 | . | 0.5 | 1.4 | 4.2 | 0.0 | . | . | 0.0 | 1.5 | . | . | 0.0 | 9.0 | 5.4 | 2.3 | 0.1 | | | | 30.3 | | | 10 | 8 | 10 | 28 |
| | | Horneck | 251 | . | . | . | . | . | . | 4.3 | 0.6 | 0.3 | . | . | . | . | 1.6 | . | 3.0 | . | . | . | . | 0.3 | . | . | . | 7.2 | 7.4 | . | . | | | | 24.7 | 68 | − 12 | 8 | 5 | 7 | 28 |
| | | Andreashütte | 210 | . | . | 0.8 | . | . | . | 4.0 | 0.8 | 0.2 | . | . | 2.0 | . | 0.9 | . | 4.0 | 0.1 | . | . | 0.5 | . | . | . | . | 6.5 | 4.6 | . | . | | | | 24.4 | 62 | − 15 | 11 | 5 | 10 | 28 |
| | | Guttentag | 234 | 0.6 | 0.9 | . | . | . | 1.7 | 1.0 | 3.5 | . | . | 4.3 | 3.8 | 2.2 | 5.1 | . | 4.6 | . | 0.6 | 0.1 | 1.3 | 1.2 | . | . | . | 5.2 | 1.0 | 0.6 | . | | | | 37.7 | 100 | 0 | 17 | 12 | 17 | 28 |
| | | Groß Strehlitz | 230 | . | . | . | . | . | . | 3.8 | 0.5 | . | . | . | 1.6 | . | 0.7 | . | 4.0 | 0.3 | 0.4 | . | 0.5 | 1.3 | . | . | . | 6.8 | 9.8 | 0.8 | . | | | | 30.5 | 84 | − 6 | 12 | 6 | 12 | 28 |
| Glatzer Neiße | Neiße | Schönfeld | 410 | . | . | 0.2 | . | . | . | 2.4 | 0.6 | . | . | . | 0.0 | 0.0 | 3.3 | 0.5 | 4.5 | 3.3 | . | . | 0.3 | 0.2 | 0.0 | 0.0 | 0.0 | 5.1 | 2.0 | 0.4 | 1.3 | | | | 24.1 | | | 13 | 7 | 13 | 28 |
| | | Wölfelsgrund | 830 | . | . | . | . | . | . | 2.2 | . | . | . | . | 4.5 | . | 2.6 | . | 2.0 | 3.0 | . | . | . | . | . | . | . | 6.4 | 2.0 | 2.0 | 1.0 | | | | 25.7 | | | 9 | 9 | 9 | 28 |
| | | Habelschwerdt | 368 | . | . | 0.2 | . | . | 0.1 | 3.7 | 0.7 | . | . | . | 0.9 | . | 10.0 | 0.8 | 3.8 | 2.1 | 0.0 | . | 0.2 | 0.4 | 0.2 | 1.0 | . | 5.3 | 3.0 | . | . | | | | 32.4 | 110 | + 3 | 15 | 7 | 15 | 28 |
| | | Pohldorf | 514 | . | 0.3 | . | . | . | 0.0 | 7.7 | 0.6 | 4.0 | . | . | 0.5 | 1.0 | 9.3 | 1.2 | 1.1 | 1.3 | 0.5 | . | . | . | 2.9 | 2.2 | 0.4 | 1.1 | 10.7 | . | . | | | | 44.8 | 110 | + 4 | 16 | 11 | 16 | 28 |
| | Biele | Bielendorf | 690 | 0.6 | . | . | . | . | . | 4.2 | 1.6 | . | . | . | 1.8 | 2.1 | 3.9 | 1.2 | 8.4 | 5.7 | . | 0.4 | 0.7 | 0.9 | . | 0.7 | . | 7.9 | 1.4 | . | 2.6 | | | | 44.1 | 105 | + 2 | 16 | 11 | 16 | 28 |
| | | Schönau b. Landeck | 555 | . | . | 2.0 | . | . | . | 4.0 | . | . | . | 0.4 | 1.3 | . | 2.6 | 6.0 | 1.3 | 2.7 | . | . | 0.2 | . | 1.0 | . | 5.0 | . | 0.4 | . | | | | 26.9 | | | 12 | 9 | 12 | 28 |
| | Weistritz | Ullersdorf | 340 | . | . | . | . | . | . | 3.6 | 0.2 | . | . | . | . | 0.4 | 1.6 | . | 5.6 | 1.1 | . | 0.2 | 0.1 | . | . | 1.2 | . | 6.4 | 2.1 | 0.6 | 3.2 | | | | 26.3 | 108 | + 2 | 13 | 8 | 13 | 28 |
| | N. | Grunwald | 900 | 0.3 | . | 0.2 | 0.0 | 0.1 | . | 2.4 | 0.3 | . | . | 0.6 | 4.0 | 1.0 | 26.8 | 4.1 | 5.2 | 2.7 | 0.0 | . | 0.9 | 0.9 | . | . | . | 7.7 | 3.4 | 0.0 | 1.3 | | | | 61.9 | 63 | − 36 | 17 | 10 | 17 | 28 |
| | Steine | Reinerz, Bad | 538 | . | 0.2 | . | . | . | 0.3 | 2.4 | 0.5 | . | . | . | 2.1 | 0.1 | 15.6 | 4.8 | 2.1 | 1.7 | 0.2 | . | 0.2 | 0.3 | 0.4 | . | . | 6.4 | 3.1 | 0.2 | 2.1 | | | | 42.7 | 77 | − 13 | 18 | 9 | 18 | 28 |
| | Steine bis Mündung | Glatz | 300 | . | . | 0.9 | 0.2 | 3.7 | 1.6 | 4.1 | . | . | . | . | 1.8 | . | . | 3.2 | 12.0 | 8.1 | . | . | 1.8 | 1.2 | . | . | 2.4 | 1.5 | 0.6 | 0.4 | 0.2 | | | | 43.7 | 210 | + 23 | 16 | 10 | 16 | 28 |
| | | Friedland, Bez. Breslau | 518 | Tabelle nicht mehr vorhanden | | | | | | | | | | | | | | | | | | | | | | | | | | | | | | *25.0* | | | | | | |
| | | Neurode, Kr. Glatz | 400 | . | . | . | . | . | 0.5 | 2.5 | . | . | . | 1.0 | 0.9 | . | 2.1 | . | 5.0 | 3.9 | . | . | 0.0 | 0.0 | . | . | 8.0 | 0.0 | 2.9 | . | 2.0 | | | | 28.8 | 91 | − 3 | 10 | 8 | 10 | 28 |
| | | Reichenforst | 438 | . | 0.4 | . | . | . | 0.0 | 4.7 | 0.0 | 0.0 | 0.2 | 0.3 | 0.1 | 1.1 | 5.6 | 0.6 | 1.0 | 3.1 | 0.1 | . | 0.1 | 0.1 | . | . | . | 7.7 | 3.4 | 0.2 | 2.3 | | | | 31.0 | 115 | + 4 | 17 | 8 | 17 | 28 |
| | | Maifritzdorf | 285 | . | . | . | . | . | 0.3 | 4.2 | . | . | . | . | . | . | 0.6 | 0.5 | 5.5 | 3.1 | . | . | 0.8 | 0.0 | . | . | . | 8.0 | 5.4 | . | . | | | | 28.4 | 104 | + 1 | 9 | 5 | 9 | 16 |
| | | Silberberg | 480 | . | 0.3 | 0.0 | . | . | . | 5.5 | 0.5 | 0.0 | . | . | 1.0 | 0.0 | 4.2 | 0.8 | 7.9 | 6.8 | 0.7 | . | 0.4 | 0.7 | . | . | . | 8.3 | 6.2 | 1.2 | 3.1 | | | | 47.6 | 117 | + 7 | 15 | 9 | 15 | 28 |
| | | Weigelsdorf | 375 | . | 0.2 | 0.0 | . | 0.0 | 0.0 | 3.6 | 0.1 | 0.0 | . | . | 0.0 | . | 0.0 | 0.3 | 6.2 | 8.0 | 0.2 | 0.4 | 0.1 | 0.2 | . | . | . | 5.7 | 4.6 | 0.7 | 2.5 | | | | 32.8 | 114 | + 4 | 14 | 6 | 14 | 28 |
| | | Patschkau | 222 | . | . | 0.3 | . | . | 0.3 | 4.5 | 0.4 | . | . | 0.2 | 0.5 | . | 0.2 | 0.2 | 5.7 | 1.5 | 0.0 | 0.0 | 1.5 | 0.4 | . | . | 0.1 | 9.4 | 3.5 | 0.2 | 2.9 | | | | 31.8 | 152 | + 11 | 17 | 7 | 17 | 28 |
| | | Neiße | 218 | . | . | 0.0 | 0.0 | 0.0 | 0.0 | 2.9 | 0.5 | 0.0 | 0.0 | 0.1 | 0.2 | 0.0 | 0.0 | 0.2 | 4.9 | 1.6 | 0.1 | 0.0 | 0.4 | 0.6 | 0.0 | . | . | 10.3 | 2.2 | 0.5 | 2.9 | | | | 27.4 | 90 | − 3 | 14 | 6 | 14 | 28 |
| | | Petersheide | 225 | . | . | . | . | . | . | 4.3 | 0.2 | . | . | 0.1 | 1.6 | . | . | 1.2 | 8.1 | 4.0 | 0.2 | . | 0.6 | . | . | . | . | 11.3 | 2.5 | 1.3 | 3.4 | | | | 38.8 | 150 | + 13 | 13 | 9 | 13 | 28 |
| | | Friedland (Oberschles.) | 200 | . | . | . | 0.0 | . | . | 4.1 | 0.2 | . | . | . | 2.1 | . | . | 0.3 | 7.7 | 0.1 | . | . | 0.3 | 2.5 | . | . | 4.0 | 1.1 | 9.0 | . | 3.0 | | | | 34.4 | 131 | + 8 | 12 | 8 | 12 | 28 |
| | | Seifersdorf, Kr. Falkenberg | 175 | . | . | . | . | . | . | 3.6 | . | . | . | . | 0.7 | . | . | 6.3 | 10.6 | 5.9 | . | . | 0.6 | 0.9 | . | . | . | 7.1 | 3.6 | . | 3.0 | | | | 42.3 | | | 10 | 7 | 10 | 28 |

# Februar — Tägliche Niederschlagshöhen in Millimetern, gemessen um 7 Uhr morgens — 1942

| Flußgebiet | | Ort | Seehöhe m | 1 | 2 | 3 | 4 | 5 | 6 | 7 | 8 | 9 | 10 | 11 | 12 | 13 | 14 | 15 | 16 | 17 | 18 | 19 | 20 | 21 | 22 | 23 | 24 | 25 | 26 | 27 | 28 | 29 | 30 | 31 | Monatssumme mm | Monatssumme % der Norm. | Abweichung v. d. Norm. | Zahl der Tage mit Niederschl. ≧0.1 | Niederschl. ≧1.0 | ✳ ≧0.1 | ▣ |
|---|---|---|---|---|---|---|---|---|---|---|---|---|---|---|---|---|---|---|---|---|---|---|---|---|---|---|---|---|---|---|---|---|---|---|---|---|---|---|---|---|
| Glatzer Neiße bis Katzbach | Stober | Rosenberg | 240 | . | . | 0.2 | 0.0 | 0.0 | . | 4.0 | 0.3 | 0.0 | 0.0 | 0.0 | 3.8 | 0.2 | 2.8 | 0.3 | 2.9 | 0.2 | 0.0 | 0.0 | 0.3 | 0.7 | . | . | . | 8.7 | 4.2 | 1.0 | 0.2 | | | | 29.8 | 75 | − 10 | 15 | 7 | 15 | 28 |
| | | Kreuzburg | 180 | Beobachtungen unbrauchbar | | | | | | | | | | | | | | | | | | | | | | | | | | | | | *28.0* | *85* | − *5* | | | | |
| | | Kupp | 156 | . | . | 0.3 | 3.4 | 0.5 | . | . | . | . | . | 0.4 | 2.1 | 2.2 | 1.6 | 5.0 | 2.6 | 1.9 | 0.7 | 0.2 | . | . | . | . | 0.3 | 11.0 | 3.1 | . | . | | | | 33.3 | 89 | − 4 | 15 | 9 | 14 | 28 |
| | | Thule | 185 | Tabelle nicht mehr vorhanden | | | | | | | | | | | | | | | | | | | | | | | | | | | | | *38.0* | | | | | | |
| | Oder | Carlsruhe | 160 | . | . | . | 0.2 | . | . | 3.8 | 0.5 | . | . | . | 2.0 | 0.2 | 2.5 | 0.3 | 4.3 | 0.3 | . | . | 0.7 | 0.0 | . | . | . | 9.4 | 3.2 | 1.8 | 6.2 | | | | 29.4 | 88 | − 4 | 14 | 7 | 13 | 28 |
| | | Brieg | 143 | . | . | 0.0 | 0.0 | 0.0 | 0.0 | 2.0 | 0.1 | 0.0 | 0.0 | 0.0 | 0.3 | 0.0 | 0.0 | 0.0 | 3.5 | 0.9 | 0.0 | 0.3 | 0.1 | 0.3 | . | . | . | 8.7 | 3.2 | 0.1 | 1.9 | | | | 21.4 | 78 | − 6 | 12 | 5 | 12 | 28 |
| | | Neuvorwerk | 135 | . | . | . | 0.1 | 0.0 | . | 3.0 | 1.0 | . | 0.2 | 0.0 | 3.0 | 0.0 | 0.0 | 0.0 | 3.0 | 2.0 | . | . | 0.2 | 0.0 | . | . | . | 6.8 | 1.4 | 0.4 | 0.4 | | | | 21.5 | 76 | − 7 | 12 | 7 | 12 | 28 |
| | Ohle | Münsterberg | 205 | 0.0 | 0.0 | . | . | . | 0.2 | 2.0 | . | . | . | . | 0.0 | . | 0.0 | 1.6 | 4.2 | 3.5 | 0.0 | 0.3 | 0.6 | 0.0 | . | . | . | 7.6 | 2.5 | 0.9 | 2.4 | | | | 25.8 | 108 | + 2 | 11 | 7 | 11 | 28 |
| | | Strehlen | 163 | . | . | . | . | . | 0.0 | 4.0 | 0.4 | . | . | . | 2.5 | . | . | 0.5 | 7.5 | 4.0 | . | . | 0.0 | 1.1 | . | . | . | 8.0 | 2.0 | . | 3.5 | | | | 33.5 | 155 | + 12 | 10 | 8 | 10 | 28 |
| | | Gauwald | 280 | . | . | 0.1 | . | 0.0 | 0.1 | 4.5 | 0.7 | . | . | . | 0.4 | . | . | 1.4 | 10.4 | 4.6 | . | . | 1.0 | 0.4 | . | . | 0.0 | 6.7 | 5.1 | 1.3 | 2.9 | | | | 39.6 | 167 | + 16 | 14 | 9 | 14 | 28 |
| | | Wansen | 150 | . | . | 0.1 | 0.1 | . | . | 4.9 | 1.1 | . | . | . | . | . | . | 1.1 | 6.7 | 3.6 | 0.1 | . | . | 6.1 | 0.1 | . | 10.2 | 0.0 | 0.0 | . | . | | | | 34.1 | 148 | + 11 | 11 | 7 | 11 | 28 |
| | Lohe | Nimptsch | 200 | . | 0.1 | . | . | . | . | 3.5 | . | . | . | . | . | . | . | 0.8 | 3.2 | 7.3 | . | . | . | 0.9 | . | . | . | 6.5 | 4.2 | . | 3.2 | | | | 29.7 | 136 | + 8 | 9 | 6 | 9 | 28 |
| | | Konradserbe | 147 | . | . | . | 0.0 | . | . | 2.5 | 0.2 | 0.0 | . | 0.6 | 1.2 | . | . | . | 3.3 | 2.5 | . | . | 0.0 | 0.0 | . | . | . | 8.4 | 4.6 | 0.9 | 1.7 | | | | 25.9 | 104 | + 1 | 10 | 7 | 10 | 28 |
| | | Breslau (Flugh.) | 116 | 0.0 | 0.0 | 0.1 | 0.0 | 0.0 | 0.0 | 2.0 | 0.9 | 0.0 | 0.1 | 1.4 | 2.7 | 0.1 | 0.6 | 0.0 | 3.9 | 0.7 | 0.0 | 0.0 | 0.1 | 0.4 | 0.0 | . | . | 7.4 | 1.7 | 0.2 | 1.2 | | | | 23.5 | 92 | − 2 | 16 | 7 | 6 | 28 |
| | Weide | Schmograu | 162 | . | . | 0.0 | . | . | . | 3.0 | 0.1 | 0.0 | . | 0.5 | 1.2 | 0.1 | 3.1 | 0.0 | . | . | . | . | 0.1 | 0.3 | . | . | . | 7.3 | 2.1 | 1.3 | 0.2 | | | | 19.3 | 66 | − 10 | 12 | 6 | 12 | 28 |
| | | Groß Ellguth | 140 | . | . | . | . | 0.1 | . | 2.6 | . | . | . | 1.5 | 0.7 | 0.1 | 1.4 | 0.3 | 1.9 | . | . | . | . | 0.2 | . | . | . | 7.9 | 5.5 | 0.4 | . | | | | 22.6 | 82 | − 5 | 12 | 6 | 12 | 28 |
| | | Groß Schönwald | 240 | . | . | 0.0 | 0.0 | . | . | 3.6 | 1.1 | . | . | 1.3 | 5.3 | 0.1 | 4.2 | 0.0 | 3.4 | . | . | 0.2 | 0.5 | 0.7 | 0.0 | . | . | 8.4 | 0.2 | 0.6 | 0.5 | | | | 30.1 | 91 | − 3 | 14 | 7 | 14 | 28 |
| | Weistritz | Wüstegiersdorf | 469 | . | 0.5 | . | . | . | 0.1 | 1.9 | 1.0 | . | . | 0.8 | 2.4 | 2.5 | 4.7 | 0.3 | 12.2 | 13.0 | . | . | 0.1 | 0.2 | 0.6 | . | . | 5.1 | 2.1 | 1.7 | 2.2 | | | | 51.4 | 134 | + 13 | 18 | 11 | 18 | 28 |
| | | Schweidnitz | 225 | . | 0.2 | . | . | . | 0.3 | 2.5 | 1.4 | . | . | . | 1.2 | . | . | . | 4.6 | 7.5 | . | . | . | . | . | . | . | 7.9 | 4.6 | 2.8 | 1.1 | | | | 34.1 | 155 | + 12 | 11 | 9 | 11 | 28 |
| | | Reichenbach | 260 | . | 0.3 | 0.1 | . | . | 0.3 | 3.7 | 0.3 | . | . | 0.5 | 0.4 | 0.2 | . | 0.1 | 7.5 | 6.6 | . | . | 0.3 | 0.2 | . | . | . | 5.8 | 5.4 | 1.1 | 2.0 | | | | 35.0 | 167 | + 14 | 17 | 7 | 17 | 28 |
| | | Bärmersgrund | 550 | . | 0.4 | . | . | . | 0.2 | 4.3 | 0.5 | . | . | 0.6 | 1.6 | 0.1 | 3.3 | 0.4 | 9.8 | 13.9 | 0.6 | . | 0.7 | 0.5 | . | . | . | 5.8 | 7.6 | 1.8 | 2.8 | | | | 54.9 | 125 | + 11 | 18 | 9 | 18 | 28 |
| | | Zobten | 200 | . | 0.3 | 0.0 | 0.5 | 0.0 | 0.2 | 2.6 | 1.7 | 0.0 | 0.0 | 0.4 | 1.7 | . | 0.0 | 0.0 | 7.3 | 3.7 | 0.5 | 0.0 | 0.0 | 0.3 | . | . | . | 8.6 | 2.3 | 1.1 | 3.3 | | | | 34.5 | 135 | + 9 | 15 | 9 | 15 | 28 |
| | | Weißstein-K. | 481 | . | 0.9 | 0.1 | 0.0 | . | 0.4 | 2.7 | 0.7 | . | . | 0.2 | 1.4 | 0.0 | 0.0 | 0.0 | 8.2 | 14.3 | 0.0 | 0.0 | 1.0 | 0.0 | 0.0 | 0.0 | 0.1 | 6.9 | 4.8 | 0.7 | 1.8 | | | | 44.2 | 138 | + 12 | 15 | 8 | 15 | 28 |
| | | Freiburg | 302 | . | 0.7 | . | . | . | 0.3 | 2.7 | 1.1 | . | 0.0 | 1.0 | 1.4 | *0.9* | 0.0 | . | 6.6 | 5.5 | . | . | 1.0 | 0.4 | 0.0 | . | *0.5* | 6.8 | 4.8 | 2.6 | 2.4 | | | | 38.7 | 186 | + 18 | 16 | 11 | 16 | 28 |
| | | Ingramsdorf | 178 | . | . | *0.1* | . | . | *3.0* | *1.0* | . | . | . | *0.2* | 1.2 | . | . | . | *7.0* | *6.0* | . | . | 1.0 | *0.0* | . | . | 10.4 | *6.0* | *4.0* | 2.7 | *2.0* | | | | *44.6* | *187* | + *21* | 13 | 11 | 13 | 28 |
| | | Breslau-Stabelwitz | 120 | . | . | . | 0.0 | . | . | 2.3 | 0.7 | . | . | 2.0 | 2.8 | . | 0.5 | 0.0 | 3.9 | 1.1 | . | . | 0.0 | 0.4 | . | . | . | 8.9 | 3.8 | 0.4 | 1.1 | | | | 27.9 | 97 | − 1 | 12 | 8 | 12 | 28 |
| | Oder | Dyhernfurth | 110 | . | 0.1 | . | . | 0.0 | . | 1.7 | 0.6 | 0.0 | 0.1 | 1.9 | 2.3 | 0.0 | 0.2 | 0.0 | 0.8 | 0.2 | 0.0 | . | 0.0 | 0.3 | . | . | . | 5.3 | 1.5 | 1.5 | 1.2 | | | | 17.7 | 69 | − 8 | 14 | 7 | 14 | 28 |
| | | Simsdorf | 145 | . | 0.0 | 0.0 | . | . | . | 2.5 | 1.4 | . | . | 1.3 | 2.4 | 0.1 | 0.0 | 0.0 | 3.6 | 3.3 | . | . | 0.1 | 0.0 | . | . | . | 7.2 | 2.6 | 1.6 | 1.9 | | | | 28.0 | 127 | + 6 | 12 | 10 | 12 | 28 |
| Katzbach | Katzbach | Ketschdorf | 440 | . | 0.8 | 0.4 | . | . | 0.1 | 2.4 | 1.2 | . | . | . | 2.7 | . | 0.2 | 1.1 | 6.1 | 6.8 | . | 0.3 | 0.2 | 0.1 | . | . | . | 6.2 | 1.4 | 1.2 | . | | | | 31.2 | 76 | − 10 | 16 | 9 | 16 | 28 |
| | | Schönau | 300 | . | 0.6 | 0.3 | . | . | 0.1 | 2.0 | 1.8 | . | . | . | 2.4 | . | 0.3 | 0.4 | 4.6 | 4.8 | . | . | 0.1 | . | . | . | . | 5.5 | 1.5 | 1.9 | . | | | | 26.3 | | | 14 | 8 | 14 | 28 |
| | | Goldberg | 240 | . | 1.2 | . | . | . | 0.4 | 2.9 | 1.1 | 0.5 | . | 1.5 | 3.1 | . | 0.5 | 0.2 | 6.5 | 2.3 | . | . | 0.3 | 0.3 | . | . | . | 4.9 | 2.3 | 0.7 | 1.4 | | | | 30.1 | 97 | − 1 | 17 | 10 | 17 | 28 |
| | Wüt. Neiße | Altröhrsdorf | 380 | . | 0.8 | . | . | . | 0.4 | 2.5 | 0.4 | . | . | 0.5 | 2.4 | . | . | . | 6.0 | 6.7 | . | . | 0.4 | . | . | . | . | 4.5 | 2.2 | 3.4 | 1.9 | | | | 32.1 | 89 | − 4 | 13 | 8 | 13 | 28 |
| | | Klonitz | 275 | . | 0.9 | . | . | . | . | 3.4 | . | . | . | . | 2.0 | . | 0.2 | . | . | . | 7.8 | 3.8 | 0.2 | 0.2 | . | . | . | 6.6 | 3.0 | 0.9 | . | | | | 29.0 | 97 | − 1 | 11 | 6 | 11 | 28 |
| | Schnur-bach | Kaiserswaldau | 187 | . | . | . | . | 0.1 | . | 0.7 | 3.4 | . | . | . | 3.8 | . | 0.4 | 0.5 | 0.3 | 0.8 | . | 0.7 | 1.1 | . | . | . | . | 0.6 | 1.2 | 1.9 | . | | | | 15.5 | 52 | − 15 | 13 | 5 | 13 | 28 |
| | | Fuchsmühl | 140 | . | . | . | . | . | . | 2.4 | 0.7 | . | . | 2.6 | 2.8 | . | 0.6 | . | 4.1 | 0.7 | . | . | . | . | . | . | . | 2.6 | 1.8 | 1.1 | . | | | | 19.4 | 68 | − 9 | 10 | 7 | 10 | 28 |
| | | Falkenhain | 290 | . | . | . | . | . | . | 4.1 | 0.6 | . | . | . | 4.6 | 2.5 | 1.4 | 0.2 | 5.9 | . | . | . | 0.3 | 0.8 | . | . | . | 3.4 | 3.5 | 4.1 | . | | | | 31.4 | 100 | 0 | 12 | 8 | 12 | 28 |
| | K. | Liegnitz | 123 | 0.0 | 0.0 | 0.5 | 0.0 | 0.0 | 0.0 | 1.5 | 1.8 | 0.0 | 0.0 | 1.0 | 3.4 | 0.0 | 0.0 | 0.0 | 2.7 | 3.0 | . | . | 0.0 | 0.0 | . | . | . | 2.6 | 2.3 | 1.6 | 0.7 | | | | 21.1 | 91 | − 2 | 11 | 9 | 11 | 28 |
| | | Pilgramshain | 260 | . | 0.6 | 0.0 | 0.1 | 0.0 | 0.8 | 2.8 | 1.1 | 0.0 | . | 0.3 | 1.9 | . | 0.1 | 0.0 | 6.8 | 5.7 | . | . | 0.2 | 0.0 | . | . | . | 6.4 | 3.2 | 2.9 | 2.2 | | | | 35.1 | 167 | + 14 | 15 | 9 | 15 | 28 |
| Katzbach bis Bober | Oder | Steinau | 93 | . | . | 0.5 | . | 0.3 | . | 0.6 | 2.1 | . | . | 2.0 | 5.0 | . | 0.2 | 0.2 | 2.8 | 2.5 | . | 0.0 | 0.4 | 0.3 | . | . | . | 4.0 | 0.6 | 0.4 | 0.1 | | | | 22.0 | 88 | − 3 | 16 | 6 | 16 | 28 |
| | | Wohlau | 116 | . | 0.0 | . | 0.0 | . | . | 2.1 | 1.1 | . | 0.1 | 3.0 | 3.3 | 0.0 | 0.6 | 0.2 | 2.9 | 0.0 | . | . | 0.2 | 0.1 | . | . | . | 5.6 | . | 0.0 | . | | | | 19.2 | 76 | − 6 | 11 | 6 | 11 | 28 |
| | | Köben | 92 | . | . | . | . | . | . | 1.4 | 0.5 | . | . | 3.7 | 4.3 | 0.9 | 0.8 | 0.3 | 1.8 | 0.2 | . | . | 0.0 | . | . | . | . | 3.3 | 0.9 | 0.8 | 1.1 | | | | 20.0 | 77 | − 6 | 13 | 6 | 13 | 28 |
| | Bartsch | Kreisau | 157 | . | . | . | 0.0 | . | . | 2.3 | 0.0 | . | . | 3.6 | 3.5 | 0.9 | 4.0 | 0.4 | 3.1 | 0.2 | . | . | 0.1 | 1.0 | . | . | . | 5.0 | 0.2 | 0.1 | 2.4 | | | | 26.8 | | | 14 | 8 | 14 | 28 |
| | | Groß Wartenberg | 167 | . | . | . | . | . | . | 0.8 | 1.2 | . | . | . | 2.2 | . | 5.0 | 0.8 | . | . | 4.0 | . | . | 1.5 | . | . | . | 7.2 | 1.5 | 0.9 | . | | | | 25.1 | 78 | − 7 | 10 | 7 | 10 | 28 |
| | | Charlottenthal | 119 | 0.0 | . | . | 0.0 | 0.1 | . | 2.0 | 0.6 | 0.1 | 0.1 | 1.9 | 3.3 | 0.1 | 2.6 | 0.8 | 1.3 | . | . | . | 0.1 | 0.2 | . | . | . | 7.2 | 1.2 | 0.5 | . | | | | 22.1 | 71 | − 9 | 16 | 7 | 16 | 28 |
| | | Trebnitz | 185 | 0.3 | . | 0.0 | . | . | . | 0.8 | 2.5 | 0.3 | . | 1.1 | 3.5 | . | 3.5 | 0.1 | 2.2 | 0.8 | . | . | 0.1 | . | . | . | . | 11.1 | 1.2 | 0.7 | 0.4 | | | | 28.6 | 85 | − 5 | 15 | 7 | 15 | 28 |
| | | Trachenberg | 90 | . | . | . | . | . | 0.0 | 1.5 | 1.2 | . | . | 2.1 | 3.4 | 0.0 | 1.6 | 0.2 | 2.0 | 0.0 | . | . | 0.0 | 0.4 | . | . | . | 5.4 | 1.4 | 0.8 | 1.4 | | | | 21.4 | | | 12 | 9 | 12 | 28 |
| | | Bargen | 89 | . | . | . | . | . | 0.7 | 2.3 | 1.2 | . | . | 2.7 | 2.8 | . | 1.8 | 0.1 | 2.2 | 0.2 | . | . | 0.3 | 0.4 | . | . | . | 4.1 | 1.4 | 2.1 | 1.0 | | | | 23.3 | | | 15 | 10 | 15 | 28 |
| | | Groß Saul | 120 | . | . | 0.0 | . | 0.0 | . | 1.4 | 1.2 | . | 0.2 | 3.3 | 4.0 | . | 4.0 | 0.5 | 1.2 | 1.1 | . | . | 0.1 | 0.7 | . | . | . | 1.9 | 1.4 | 1.0 | 0.9 | | | | 22.9 | | | 15 | 10 | 15 | 28 |
| | Bartsch bis Faule Ohra | Glogau | 77 | . | . | 0.8 | . | 0.1 | . | 1.0 | 1.7 | . | . | 0.4 | 2.4 | . | 0.1 | 0.3 | 0.8 | 1.5 | . | . | 0.2 | 0.1 | . | . | . | 1.3 | 1.0 | 2.8 | 1.8 | | | | 16.3 | 67 | − 8 | 16 | 8 | 16 | 28 |
| | | Dalkau | 142 | 1.1 | 0.1 | . | . | . | . | . | . | . | . | 3.5 | 4.3 | . | 6.3 | . | 2.9 | 4.9 | . | . | . | . | . | . | . | . | . | 2.7 | 2.0 | | | | 30.9 | | | 10 | 9 | 9 | 28 |
| | | Fraustadt | 94 | 0.1 | . | 0.4 | . | 0.1 | . | 0.6 | 2.2 | . | . | 3.2 | 4.6 | 0.2 | 2.2 | 0.5 | 0.9 | 2.0 | . | . | 0.1 | 0.3 | . | . | . | 1.1 | 1.2 | 3.7 | 2.4 | | | | 24.4 | 80 | − 6 | 18 | 9 | 18 | 28 |
| | | Glogeiche | 91 | . | . | . | . | . | . | 0.3 | 3.8 | . | . | 2.2 | 4.2 | 0.3 | 2.2 | 1.7 | 0.3 | 2.9 | . | . | 0.1 | 0.1 | . | . | . | . | 1.0 | 2.6 | 3.1 | | | | 24.8 | | | 14 | 9 | 14 | 28 |
| | | Bergenwald | 83 | . | . | . | . | . | 0.5 | 0.4 | 0.0 | . | . | 1.9 | 2.7 | 4.8 | 3.9 | 3.0 | . | 0.1 | . | . | 0.5 | . | . | . | . | . | . | 0.5 | 1.7 | | | | 20.0 | | | 11 | 6 | 11 | 28 |

# Tägliche Niederschlagshöhen in Millimetern, gemessen um 7 Uhr morgens



| Flußgebiet | | Ort | Seehöhe m | 1 | 2 | 3 | 4 | 5 | 6 | 7 | 8 | 9 | 10 | 11 | 12 | 13 | 14 | 15 | 16 | 17 | 18 | 19 | 20 | 21 | 22 | 23 | 24 | 25 | 26 | 27 | 28 | 29 | 30 | 31 | Monatssumme mm | Monatssumme % der Norm. | Abweichung v. d. Norm. | Zahl der Tage mit Niederschl. ≧ 0.1 | Niederschl. ≧ 1.0 | * ≧ 0.1 | ⊠ |
|---|---|---|---|---|---|---|---|---|---|---|---|---|---|---|---|---|---|---|---|---|---|---|---|---|---|---|---|---|---|---|---|---|---|---|---|---|---|---|---|
| Bober | Katzbach bis Bober | Schwenten | 60 | . | . | 0.0 | . | 0.3 | . | 0.8 | 2.9 | 0.0 | 0.0 | 2.8 | 2.1 | 0.3 | 2.6 | 2.8 | 2.4 | 0.1 | . | 0.0 | 0.1 | 0.4 | . | . | . | 0.1 | . | 1.8 | 3.0 | | | | 22.5 | | | 15 | 8 | 15 | 28 |
| | | Schwiebus | 83 | . | . | 0.3 | 0.0 | 0.3 | 0.7 | 0.0 | 2.3 | . | 0.0 | 2.5 | 2.7 | 4.4 | 3.6 | 2.5 | 0.1 | 1.9 | . | 0.0 | 0.1 | . | . | . | . | . | 0.0 | 1.5 | | | | 22.9 | 74 | − 8 | 13 | 8 | 13 | 28 |
| | Faule Obra bis Bober | Züllichau | 85 | . | . | 1.1 | . | 0.2 | 0.3 | 0.2 | 1.3 | 0.6 | 0.0 | 2.0 | 2.3 | 3.7 | 1.7 | 1.8 | 0.3 | 3.2 | . | . | 0.3 | . | . | . | . | . | . | 0.3 | 2.2 | | | | 21.5 | 71 | − 9 | 16 | 9 | 16 | 28 |
| | | Grünberg | 147 | 0.0 | . | 0.4 | 0.0 | 0.0 | 0.0 | 0.2 | 3.2 | 0.2 | 0.1 | 1.4 | 4.2 | 10.6 | 5.3 | 4.1 | 0.3 | 4.9 | 0.0 | . | 0.8 | 0.1 | 0.1 | . | . | 0.1 | 0.1 | 4.8 | 1.9 | | | | 42.8 | 116 | + 6 | 19 | 9 | 19 | 28 |
| | | Rothenburg/Oder | 65 | . | . | 0.8 | 0.1 | . | 0.0 | 0.2 | 1.1 | 0.0 | 0.0 | 1.6 | 1.4 | 4.8 | 2.6 | 1.9 | 0.3 | 0.7 | . | 0.0 | 0.1 | 0.0 | . | . | . | . | . | 1.0 | . | | | | 18.6 | 56 | − 15 | 13 | 7 | 13 | 28 |
| | Quelle bis Lommitz | Hermsdorf (Städt.) | 580 | . | 1.0 | . | . | . | 0.1 | 2.6 | 0.3 | . | . | 0.5 | 1.4 | 1.8 | 5.5 | 0.2 | 4.0 | 6.3 | . | . | 0.3 | 0.1 | . | . | . | 6.9 | 2.0 | 0.5 | 1.5 | | | | 35.0 | 81 | − 8 | 17 | 10 | 17 | 28 |
| | | Neu Röhrsdorf | 740 | 0.1 | 1.0 | 0.1 | 0.0 | . | 0.4 | 2.1 | 0.8 | 0.1 | 0.1 | 0.9 | 3.4 | 0.0 | 0.0 | 0.8 | 1.5 | 3.1 | 0.1 | 0.0 | 0.4 | 0.3 | . | . | 0.4 | 5.3 | 1.8 | 2.1 | 1.5 | | | | 26.3 | | | 21 | 9 | 18 | 28 |
| | | Landeshut | 442 | . | 0.8 | . | . | . | 0.8 | 1.5 | . | . | . | 0.2 | 1.2 | 0.2 | 1.0 | 0.2 | 2.0 | 3.5 | . | . | 0.1 | . | . | . | 0.7 | 4.9 | 1.9 | 0.4 | 1.4 | | | | 20.8 | 57 | − 16 | 16 | 8 | 14 | 28 |
| | | Giesmannsdorf | 550 | . | 0.5 | . | . | . | . | 3.9 | 0.5 | . | . | . | 2.6 | . | 0.2 | . | 6.0 | 7.0 | . | . | . | . | . | . | 0.5 | 5.0 | 3.2 | 1.0 | 1.0 | | | | 31.4 | 76 | − 10 | 12 | 8 | 12 | 28 |
| | | Gottesberg | 600 | Tabelle nicht mehr vorhanden | | | | | | | | | | | | | | | | | | | | | | | | | | | | | | *29.0* | *83* | − *6* | | | | |
| | Lommitz | Hasenbaude | 1077 | 0.8 | 0.6 | 0.6 | . | 0.0 | 0.0 | 2.6 | 2.5 | 0.1 | . | 0.1 | 3.8 | 0.6 | 12.2 | 3.4 | 4.9 | 6.0 | . | . | 0.7 | 0.2 | . | . | . | 4.9 | 1.4 | 1.6 | 1.3 | | | | 48.3 | | | 19 | 11 | 19 | 28 |
| | | Schneekoppe | 1602 | 5.3 | 3.0 | 1.9 | . | 3.3 | . | 12.1 | 5.6 | . | 0.0 | 3.5 | 8.7 | 1.1 | 6.4 | 1.6 | 10.1 | 10.0 | 0.1 | . | . | . | 2.4 | . | 0.6 | 9.6 | 1.4 | 1.5 | 4.5 | | | | 92.7 | 150 | + 31 | 20 | 18 | 20 | 28 |
| | | Krummhübel | 650 | . | . | 1.4 | . | . | . | 2.9 | 1.6 | . | . | . | 3.7 | . | 4.3 | 0.5 | 2.4 | 10.4 | . | . | 2.5 | . | . | . | . | 6.1 | 0.5 | 3.8 | . | | | | 40.1 | 91 | − 4 | 12 | 10 | 12 | 28 |
| | | Arnsdorf | 443 | . | 0.9 | 0.2 | . | . | . | 2.3 | 0.9 | 0.0 | 0.1 | . | 1.5 | . | 0.2 | 0.0 | 4.1 | 3.2 | 0.1 | 1.1 | 2.1 | 0.1 | . | . | . | 5.0 | 0.8 | 1.1 | . | | | | 23.7 | 73 | − 9 | 16 | 8 | 15 | 28 |
| | | Forstbauden | 900 | . | 2.9 | 1.3 | . | . | . | 3.2 | 1.3 | . | . | . | 3.5 | 0.4 | 1.7 | 1.3 | 4.9 | 6.8 | . | . | 0.7 | . | . | . | . | 6.9 | 0.4 | 0.8 | 1.5 | | | | 37.6 | 84 | − 7 | 15 | 11 | 15 | 28 |
| | B. | Hirschberg | 347 | . | 1.4 | . | . | . | . | 3.8 | 0.8 | 0.5 | . | . | 1.8 | . | 0.4 | 2.0 | 4.0 | 4.8 | . | . | 1.4 | 0.8 | . | . | . | 4.2 | 2.4 | 1.8 | . | | | | 30.1 | 97 | − 1 | 14 | 10 | 14 | 28 |
| | Gr. Iser | Jakobsthal | 871 | . | . | 2.2 | . | . | . | 4.3 | 0.7 | . | . | 4.7 | 5.9 | 10.2 | 48.0 | 4.3 | 53.2 | 46.2 | . | . | . | . | . | . | . | 4.2 | . | 2.8 | 0.3 | | | | 187.0 | 193 | + 90 | 13 | 11 | 13 | 28 |
| | | Schneegrubenbaude | 1490 | 3.5 | 1.7 | 0.6 | . | 2.1 | 0.4 | 1.8 | 0.2 | 0.4 | 0.1 | 0.6 | 1.6 | 3.7 | 2.4 | 1.2 | 2.9 | 3.8 | 0.4 | . | 0.9 | 0.8 | . | . | . | 3.6 | 0.9 | . | 0.6 | | | | 33.3 | 28 | − 84 | 22 | 11 | 22 | 28 |
| | | Hain | 535 | . | 0.9 | . | . | . | . | 3.6 | 1.6 | . | . | . | 3.0 | 5.8 | 7.4 | 0.2 | 4.7 | 7.1 | . | . | 0.8 | 0.0 | . | . | . | 6.1 | 1.1 | 2.5 | . | | | | 44.8 | 105 | + 2 | 13 | 10 | 13 | 28 |
| | E. Iser bis Sprotte | Johnsdorf | 450 | . | 1.2 | 0.5 | . | 0.3 | 0.2 | 3.2 | 1.3 | 0.1 | . | 0.1 | 3.8 | 0.2 | 0.5 | 1.0 | 7.2 | 6.0 | 0.1 | . | 0.2 | 0.1 | . | . | . | 4.0 | 1.1 | 1.6 | 1.4 | | | | 34.1 | 81 | − 8 | 21 | 11 | 21 | 28 |
| | | Lähn | 230 | . | . | 1.2 | . | . | . | 1.0 | 2.2 | . | . | . | 3.2 | . | 0.7 | 1.4 | 6.0 | 3.2 | . | . | . | . | . | . | . | 3.5 | 2.0 | . | 1.7 | | | | 26.1 | 74 | − 9 | 11 | 10 | 10 | 28 |
| | | Bunzlau | 207 | . | 0.0 | 0.2 | . | . | . | 2.7 | 2.8 | . | . | 0.2 | 2.8 | . | 2.2 | 0.6 | 2.7 | 5.0 | . | . | 0.6 | . | . | . | . | 2.0 | 1.1 | 2.2 | 1.3 | | | | 26.4 | 74 | − 9 | 14 | 10 | 14 | 28 |
| | | Sprottau | 121 | . | . | 0.8 | . | . | 0.4 | 0.9 | 2.3 | . | . | 1.6 | 3.6 | 0.4 | 4.4 | 1.4 | 1.3 | 2.3 | . | . | 0.3 | . | . | . | . | 0.4 | 0.4 | 1.9 | 2.9 | | | | 25.3 | 81 | − 6 | 16 | 9 | 16 | 28 |
| | Sprotte | Heerwegen | 183 | . | 0.4 | . | . | 0.3 | 0.0 | 1.2 | 0.0 | . | . | 4.4 | 4.3 | 0.0 | 1.2 | . | 2.9 | 0.1 | . | 0.0 | 0.0 | 0.0 | . | . | . | 1.6 | 1.0 | 1.1 | 0.7 | | | | 19.2 | 66 | − 10 | 12 | 8 | 12 | 28 |
| | | Kotzenau | 148 | . | 0.8 | 0.3 | . | 0.1 | 0.1 | 1.2 | 1.6 | . | 0.1 | 3.1 | 4.1 | 0.3 | 1.9 | 1.0 | 2.1 | 1.1 | . | . | 0.2 | . | . | . | . | 1.5 | 1.6 | 1.1 | 1.0 | | | | 23.2 | 66 | − 12 | 19 | 12 | 19 | 28 |
| | | Buchendamm | 134 | . | . | 0.2 | . | . | . | 0.9 | 3.5 | . | . | 0.1 | 3.2 | . | 1.0 | 0.3 | 0.9 | 2.0 | . | . | . | . | . | . | . | 1.7 | 1.5 | 2.6 | 1.0 | | | | 18.9 | 83 | − 4 | 13 | 8 | 13 | 28 |
| | Queis | Bärenstein | 539 | . | . | 2.0 | . | . | . | 3.3 | . | . | . | 1.5 | 5.0 | 1.8 | 6.1 | 1.0 | 1.9 | . | . | . | 2.7 | . | . | . | . | 4.0 | . | . | 0.6 | | | | 29.9 | 42 | − 42 | 11 | 10 | 11 | 28 |
| | | Giehren | 530 | . | 0.8 | . | . | . | . | . | 3.9 | . | . | . | 4.1 | . | . | 0.3 | 5.0 | 5.5 | . | . | . | . | . | . | . | 0.3 | . | 0.9 | . | | | | 20.8 | 47 | − 24 | 8 | 4 | 8 | 28 |
| | | Greiffenberg | 338 | . | 4.5 | . | . | . | . | *2.5* | *1.5* | . | *0.5* | . | 2.2 | *0.5* | . | *1.0* | *4.5* | *2.5* | . | . | *0.5* | . | . | . | . | . | . | . | 0.2 | | | | *20.4* | *53* | − *18* | *11* | *7* | *11* | *28* |
| | | Lauban | 270 | . | 0.7 | 1.5 | . | 0.3 | . | 1.1 | 1.9 | . | . | 0.7 | 4.2 | 0.1 | 3.8 | 1.2 | 2.7 | 1.1 | . | 0.0 | 0.1 | 0.0 | . | . | . | 3.0 | 0.8 | 1.0 | 1.3 | | | | 25.5 | 65 | − 14 | 17 | 11 | 17 | 28 |
| | | Hagendorf | 300 | . | 1.3 | 0.6 | . | . | 0.2 | 2.5 | 1.5 | . | . | 0.5 | 3.1 | . | 0.4 | 0.7 | 5.1 | 3.7 | . | . | 0.2 | . | . | . | . | 3.2 | 1.5 | 1.5 | 1.6 | | | | 27.6 | | | 16 | 10 | 16 | 28 |
| | | Naumburg/Queis | 204 | . | 1.2 | 0.2 | . | 0.2 | 0.3 | 1.3 | 2.5 | 0.6 | . | . | 1.9 | 0.7 | 2.5 | 0.9 | 3.6 | 2.7 | 0.3 | . | 0.5 | . | . | . | . | 1.5 | 1.1 | 1.2 | 0.8 | | | | 24.0 | 69 | − 11 | 19 | 10 | 19 | 28 |
| | Große Tschirne | Kohlfurt | 193 | . | 0.3 | 0.2 | 0.0 | . | . | 5.6 | 2.0 | . | . | 2.0 | 4.0 | 1.2 | 2.5 | 0.6 | 9.4 | 1.2 | . | . | . | . | . | . | . | . | . | 0.8 | . | | | | 29.8 | 71 | − 12 | 12 | 8 | 12 | 28 |
| | | Rauscha | 151 | . | 1.2 | 0.9 | . | . | 0.1 | 1.8 | 1.7 | . | . | 1.5 | 2.7 | . | 6.5 | 1.6 | 3.4 | 0.7 | . | . | 0.9 | . | . | . | . | 1.0 | . | 1.2 | 1.3 | | | | 26.5 | 67 | − 13 | 15 | 11 | 15 | 28 |
| | | Groß Selten | 155 | . | . | 1.8 | 0.3 | . | 1.4 | 0.3 | 1.1 | 0.0 | . | 2.6 | 2.8 | 3.8 | 8.2 | 1.9 | 0.7 | 0.5 | . | . | 0.3 | 0.0 | . | . | . | 0.0 | . | 0.3 | . | | | | 25.8 | 70 | − 11 | 14 | 8 | 14 | 28 |
| | | Nieder-Ullersdorf | 141 | . | 0.3 | 1.0 | 0.1 | . | . | 0.3 | 1.0 | . | . | 2.2 | 2.0 | 1.7 | 5.4 | 0.9 | 1.0 | 0.5 | 0.0 | 0.0 | 0.2 | . | . | . | . | 0.1 | 0.0 | 0.2 | 1.2 | | | | 18.1 | 50 | − 18 | 16 | 8 | 16 | 28 |
| | Bober | Briesnitz | 110 | . | . | 1.1 | . | . | 0.1 | 0.6 | 2.2 | . | . | 1.5 | 2.4 | 0.9 | 2.2 | 3.9 | 1.2 | 2.0 | . | . | 0.5 | 0.2 | . | . | . | 0.2 | 0.8 | 1.0 | 2.7 | | | | 23.5 | | | 17 | 10 | 17 | 28 |
| | | Buchelsdorf | 125 | . | . | 1.2 | . | 0.2 | 0.1 | 0.1 | 2.8 | 0.2 | 0.1 | 1.5 | 4.6 | 6.9 | 9.7 | 2.6 | . | 4.1 | . | . | 0.1 | 0.2 | . | . | . | 0.1 | 0.1 | 2.2 | 1.5 | | | | 38.3 | 95 | − 2 | 19 | 10 | 19 | 28 |
| | | *Crossen* | 45 | . | . | *1.2* | *0.4* | . | . | *0.1* | *1.6* | *0.1* | . | 3.8 | 3.5 | 7.5 | 2.8 | 1.1 | 0.1 | 2.0 | . | . | 0.3 | 0.2 | . | . | . | . | . | . | 1.5 | | | | 26.2 | 81 | − 6 | 15 | 9 | 15 | 28 |
| Lausitzer Neiße | Mandau | Walddorf | 393 | . | 0.9 | 2.4 | 0.2 | 2.3 | 1.1 | 0.9 | 2.3 | . | . | 0.0 | 1.9 | 2.2 | 10.2 | 1.4 | 4.0 | 2.9 | 0.0 | . | 0.5 | 0.0 | . | . | . | 0.7 | . | 0.2 | 1.2 | | | | 35.3 | 74 | − 12 | 17 | 11 | 17 | 28 |
| | | Oybin | 410 | 0.0 | 1.3 | 3.5 | 0.6 | 0.6 | 0.9 | 1.9 | 3.6 | . | . | 0.8 | 3.7 | 2.5 | 21.6 | 1.7 | 3.0 | 5.6 | 0.5 | 0.1 | 0.5 | 0.1 | 6.5 | . | . | 2.6 | . | 1.9 | 1.8 | | | | 65.3 | 125 | + 13 | 22 | 14 | 22 | 28 |
| | | Zittau | 239 | . | 1.4 | 2.8 | 0.3 | 0.1 | 0.6 | 1.2 | 2.5 | . | . | . | 0.9 | 1.1 | 6.1 | 0.4 | 2.8 | 4.0 | . | 0.0 | 0.4 | . | . | . | . | 2.0 | . | 0.2 | 0.8 | | | | 27.6 | 78 | − 8 | 17 | 9 | 17 | 28 |
| | | Ostritz | 206 | . | 0.9 | 2.5 | 0.6 | 0.8 | 0.7 | 1.2 | 2.5 | . | . | 0.5 | 1.8 | 1.0 | 4.2 | 1.3 | 3.8 | 1.9 | . | 0.0 | 0.6 | . | 0.0 | 0.0 | . | 2.5 | . | 0.3 | 1.9 | | | | 29.0 | 72 | − 11 | 18 | 11 | 18 | 28 |
| | | Reichenau, Kr. Zittau | 253 | . | 0.6 | 0.8 | 0.2 | 0.8 | . | 1.3 | 1.2 | . | . | 0.2 | 1.3 | 1.8 | 3.3 | 0.3 | 1.9 | 2.3 | . | 0.2 | 0.0 | . | . | . | . | 3.0 | . | . | 0.4 | | | | 19.6 | 62 | − 12 | 16 | 8 | 16 | 27 |
| | Mandau b. Lutzet | Oberstrahwalde | 362 | 0.0 | 1.5 | 2.3 | 0.6 | 2.5 | 0.9 | 1.6 | 2.4 | . | . | 0.9 | 4.1 | 2.5 | 5.5 | 1.8 | 3.9 | 2.1 | 0.0 | 0.2 | 0.6 | . | . | . | . | 0.5 | . | . | 1.7 | | | | 35.6 | 97 | − 1 | 18 | 12 | 18 | 28 |
| | | Schönberg (Oberlausitz) | 215 | . | 0.5 | 0.7 | 0.2 | . | . | 1.7 | 2.4 | . | . | 0.4 | 3.0 | 0.5 | 3.1 | 0.9 | 3.5 | 2.3 | . | . | . | . | . | . | . | 3.3 | . | 0.6 | 1.4 | | | | 24.5 | 68 | − 12 | 15 | 7 | 15 | 28 |
| | | Zodel | 175 | . | 0.1 | 2.9 | 0.3 | 0.8 | 0.1 | 1.1 | 2.8 | . | 0.1 | 2.1 | 0.8 | 3.1 | 0.6 | 2.3 | 1.8 | 2.1 | . | . | 0.3 | 0.1 | . | . | . | 0.9 | . | 0.4 | . | | | | 22.7 | | | 19 | 8 | 19 | 28 |
| | | Lichtenberg, Kr. Görlitz | 230 | . | 0.2 | 2.0 | 0.5 | 1.0 | . | 1.0 | 5.6 | . | 0.3 | 0.5 | 21.5 | 0.3 | 9.2 | 0.9 | 7.7 | 7.0 | . | . | 2.2 | . | . | . | . | 6.6 | 2.0 | 7.5 | 1.0 | | | | 77.0 | | | 19 | 13 | 19 | 28 |
| | | Sänitz | 140 | 0.1 | 0.9 | 1.6 | 0.9 | 0.5 | 0.5 | 1.1 | 1.9 | 0.1 | 0.1 | 1.8 | 3.7 | 2.4 | 10.5 | 1.8 | 0.7 | 0.3 | 0.1 | 0.1 | 0.3 | . | . | . | . | 0.3 | 0.1 | 0.6 | 0.7 | | | | 31.1 | 91 | − 3 | 24 | 8 | 24 | 28 |
| | | Muskau | 117 | . | . | 2.9 | 1.1 | 0.4 | 0.1 | . | 2.7 | . | . | 2.1 | 7.0 | 4.5 | 4.8 | 5.0 | 0.9 | 3.3 | . | . | 0.2 | 0.3 | . | . | . | 0.4 | . | 0.4 | 0.5 | | | | 36.6 | 95 | − 2 | 17 | 9 | 17 | 28 |
| | | Forst (Lausitz) | 75 | . | 0.3 | 1.7 | 1.4 | 0.2 | 0.1 | 0.3 | 0.7 | 0.0 | . | 4.1 | 1.2 | 3.4 | 2.0 | 2.6 | 0.4 | . | . | . | 0.4 | 0.0 | . | . | . | 0.0 | . | 0.0 | 2.3 | | | | 21.1 | 68 | − 10 | 15 | 8 | 15 | 28 |

# Februar — Tägliche Niederschlagshöhen in Millimetern, gemessen um 7 Uhr morgens — 1942

| Flußgebiet | | Ort | Seehöhe m | 1 | 2 | 3 | 4 | 5 | 6 | 7 | 8 | 9 | 10 | 11 | 12 | 13 | 14 | 15 | 16 | 17 | 18 | 19 | 20 | 21 | 22 | 23 | 24 | 25 | 26 | 27 | 28 | 29 | 30 | 31 | Monatssumme mm | Monatssumme % der Norm. | Abweichung v. d. Norm. | Zahl der Tage mit Niederschl. ≧0.1 | Niederschl. ≧1.0 | * ≧0.1 | * ▣ |
|---|---|---|---|---|---|---|---|---|---|---|---|---|---|---|---|---|---|---|---|---|---|---|---|---|---|---|---|---|---|---|---|---|---|---|---|---|---|---|---|---|
| Lausitzer Neiße | Lubst | Sommerfeld (Nieder- | 85 | . | . | 1.5 | . | . | 0.0 | 0.8 | 1.3 | 0.0 | 0.0 | 1.6 | 4.4 | 1.7 | 0.6 | 2.4 | . | 0.0 | . | . | 1.2 | 1.0 | . | . | . | 0.0 | . | 0.1 | 0.0 | | | | 16.6 | 50 | − 17 | 11 | 8 | 11 | 28 |
| | | Kanig . . . . [lausitz) | 65 | . | . | 1.2 | 0.2 | . | . | . | 1.5 | . | . | 3.7 | 2.8 | 2.2 | 1.0 | 1.9 | 0.2 | 0.3 | . | . | 0.1 | . | . | . | . | . | . | . | 1.0 | | | | 16.1 | 50 | − 16 | 12 | 8 | 12 | 28 |
| | | Guben . . . . . | 42 | . | 0.0 | 1.8 | 0.6 | 0.2 | 0.0 | 0.0 | 1.1 | 0.0 | 0.1 | 2.6 | 3.5 | 2.4 | 1.0 | 2.6 | 0.3 | 1.2 | . | 0.0 | 0.2 | 0.2 | . | . | . | 0.0 | 0.0 | 0.1 | 0.6 | | | | 18.5 | 59 | − 13 | 16 | 8 | 16 | 28 |
| Lausitzer Neiße bis Warthe | Oder | Ziebingen . . . . . | 51 | . | . | 4.1 | 0.9 | 0.2 | . | . | 1.8 | . | . | 7.2 | 1.6 | 6.8 | 2.9 | 1.6 | . | . | . | . | 1.3 | . | . | . | . | . | . | . | 0.9 | | | | 29.3 | 97 | − 1 | 11 | 8 | 11 | 28 |
| | | Müllrose . . . . . | 42 | . | 0.1 | 1.4 | 2.6 | 0.1 | . | 0.0 | 1.2 | 0.2 | . | 4.9 | 1.3 | 1.8 | 0.7 | 1.2 | 0.1 | 0.1 | . | . | 0.2 | 0.0 | . | . | . | 0.1 | . | . | 0.7 | | | | 16.7 | 61 | − 11 | 16 | 7 | 16 | 28 |
| | | Sternberg . . . . . | 95 | . | . | . | 1.5 | 0.8 | . | 0.1 | 1.4 | 0.1 | . | 1.9 | 1.1 | 5.9 | 2.4 | 1.9 | 0.1 | . | . | . | 0.3 | . | . | . | . | . | . | . | . | | | | 17.5 | 55 | − 15 | 12 | 7 | 12 | 28 |
| | | Frankfurt/Oder (Flugpl.) | 55 | . | . | 1.8 | 2.1 | 0.5 | 0.1 | 0.0 | 1.5 | 0.0 | 0.0 | 4.3 | 0.5 | 4.1 | 3.3 | 2.1 | 0.1 | 0.2 | 0.0 | 0.0 | 0.2 | 0.0 | . | . | . | 0.2 | . | . | 0.9 | | | | 21.9 | 71 | − 9 | 15 | 7 | 15 | 28 |
| | | Küstrin . . . . . | 21 | . | . | 1.1 | 2.6 | 0.9 | . | 0.1 | 1.0 | . | 6.1 | . | 1.7 | 1.7 | 1.1 | 2.0 | 0.2 | 0.6 | . | . | 0.1 | 0.0 | . | . | . | 0.0 | . | . | 0.9 | | | | 20.1 | 74 | − 7 | 14 | 8 | 14 | 28 |
| Warthe | Quelle bis Netze | Kirchlinden . . . . . | 198 | . | . | 0.5 | 0.1 | . | . | 3.2 | 0.2 | . | . | . | 2.1 | 0.2 | 4.9 | 0.6 | 0.2 | . | . | . | 0.9 | 0.4 | . | . | . | 7.7 | 2.2 | 3.4 | 0.2 | | | | 26.8 | | | 15 | 6 | 15 | 28 |
| | | Wierzebaum . . . . | 60 | . | . | . | 0.0 | . | . | 0.1 | 1.5 | 0.0 | 0.1 | 4.4 | 0.0 | 4.1 | 1.9 | 0.9 | . | 1.4 | . | 0.1 | 0.3 | 0.4 | . | . | . | . | . | . | . | | | | 15.2 | 54 | − 13 | 11 | 5 | 11 | 28 |
| | | Seewitz . . . . . | 40 | . | . | . | . | . | . | . | 2.5 | . | . | . | 8.9 | . | . | . | . | 4.7 | . | . | . | . | . | . | . | . | . | . | . | | | | 16.1 | | | 3 | 3 | 3 | 28 |
| | | Dürrlettel . . . . . | 101 | . | . | . | . | . | 0.2 | 0.2 | 2.1 | 0.3 | . | 0.3 | 2.2 | 3.4 | 5.5 | 2.0 | 0.5 | 1.0 | . | . | . | 0.4 | . | . | . | . | . | . | 0.9 | | | | 19.0 | 79 | − 5 | 13 | 6 | 13 | 28 |
| | | Blesen . . . . . | 40 | . | . | 0.0 | 0.2 | . | 0.0 | 1.0 | 0.0 | . | . | 2.0 | 1.5 | 1.7 | 1.4 | 1.6 | . | 0.8 | . | 0.0 | 0.2 | 0.9 | . | . | . | . | . | . | 0.4 | | | | 11.7 | 41 | − 17 | 11 | 6 | 11 | 28 |
| | Netze, Küddow | Dobrin . . . . . | 158 | . | . | . | . | . | . | . | 0.3 | 0.1 | . | . | . | 8.7 | 2.7 | . | . | . | . | . | . | . | . | . | . | 0.3 | . | . | 1.0 | | | | 13.1 | 46 | − 15 | 6 | 3 | 6 | 28 |
| | | Neustettin . . . . . | 136 | 1.2 | . | . | . | 0.2 | . | . | 0.5 | . | 2.2 | 1.2 | . | 10.1 | 3.3 | 1.0 | . | . | . | 0.2 | 0.4 | 0.4 | . | . | . | . | . | . | . | | | | 20.7 | 66 | − 11 | 11 | 6 | 11 | 28 |
| | | Stepen . . . . . | 163 | 0.3 | . | . | . | 0.4 | . | 0.4 | 0.2 | . | 1.3 | 1.8 | . | 9.0 | 2.9 | 0.1 | . | . | . | 0.3 | 0.2 | 0.1 | . | . | . | . | . | . | . | | | | 17.0 | | | 12 | 4 | 11 | 28 |
| | | Ratzebuhr . . . . . | 128 | 0.8 | 0.0 | . | 0.0 | . | . | . | 0.5 | 0.0 | 1.3 | 2.3 | 0.1 | 7.8 | 3.0 | 0.8 | . | . | . | 0.1 | 0.1 | 0.3 | . | . | . | . | . | . | . | | | | 17.1 | 57 | − 13 | 11 | 4 | 11 | 28 |
| | | Jastrow . . . . . | 107 | 0.5 | . | . | . | . | . | 0.0 | 0.5 | 1.0 | 2.5 | 2.0 | 0.5 | 4.2 | 7.2 | 1.0 | . | . | . | 0.3 | 1.0 | 1.1 | . | . | . | . | . | . | . | | | | 21.8 | 73 | − 8 | 12 | 8 | 12 | 28 |
| | | Plietnitz . . . . . | 80 | . | 1.1 | . | 0.7 | . | . | . | . | . | 1.3 | 3.9 | . | 4.8 | 2.5 | . | . | . | . | 0.8 | 0.6 | . | . | . | 0.3 | . | . | . | | | | 16.0 | | | 9 | 5 | 9 | 28 |
| | | Pielburg . . . . . | 140 | 1.5 | . | 0.1 | . | . | . | 0.5 | 0.3 | . | 2.3 | 2.9 | 0.1 | 12.9 | 2.7 | . | 0.5 | . | . | 0.0 | 0.3 | 0.4 | . | . | 0.0 | . | . | . | 0.0 | | | | 24.5 | 76 | − 8 | 12 | 5 | 10 | 28 |
| | | Deutsch-Krone . . . . | 111 | . | . | 0.0 | 0.0 | 0.0 | 0.0 | 0.0 | 0.8 | . | 0.4 | 3.0 | . | 7.6 | 3.2 | 0.0 | . | . | . | 0.0 | 0.4 | 0.9 | . | . | . | 0.0 | . | . | . | | | | 16.3 | 48 | − 17 | 8 | 3 | 8 | 28 |
| | | Flatow . . . . . | 116 | . | 0.8 | . | . | . | . | . | . | 1.2 | 0.9 | 2.9 | . | 13.4 | 3.4 | 1.3 | . | . | . | . | 0.2 | 0.3 | . | . | . | 0.5 | . | . | . | | | | 24.9 | 93 | − 2 | 10 | 5 | 10 | 28 |
| | | Schneidemühl . . . . | 57 | . | . | . | . | . | 0.0 | 0.0 | 1.1 | 0.0 | 0.0 | 4.1 | 0.0 | 10.9 | 1.0 | 0.1 | . | . | . | 0.5 | 0.0 | 0.6 | . | . | . | 0.1 | . | . | . | | | | 18.4 | 72 | − 7 | 8 | 4 | 8 | 28 |
| | N. | Scharnikau . . . . . | 44 | 0.8 | . | . | . | . | . | 3.0 | 2.5 | . | 0.3 | 4.5 | 3.1 | 2.5 | 1.8 | . | . | 3.4 | . | 0.0 | 0.6 | 0.0 | . | . | . | 0.0 | . | . | . | | | | 22.5 | | | 10 | 7 | 10 | 28 |
| | Netze, Drage | Dramburg . . . . . | 113 | 0.1 | . | . | 1.5 | . | . | . | 0.1 | . | 0.9 | 2.2 | . | 12.5 | 2.3 | 0.2 | . | . | . | 0.3 | 0.5 | 0.4 | . | . | . | . | . | . | . | | | | 21.0 | 66 | − 11 | 11 | 4 | 11 | 28 |
| | | Alt-Körtnitz . . . . | 105 | . | . | . | . | . | . | . | . | 1.5 | 0.3 | 3.2 | . | 10.7 | 2.4 | . | . | . | . | . | . | . | . | . | . | . | . | . | . | | | | 18.1 | | | 5 | 4 | 5 | 28 |
| | | Krumpohl . . . . . | 100 | . | . | . | . | 0.2 | 0.1 | 0.2 | 1.0 | . | 0.9 | 3.8 | 1.2 | 6.1 | 0.9 | 2.3 | . | 1.0 | . | . | 2.1 | . | . | . | . | 1.5 | . | . | . | | | | 21.3 | 68 | − 10 | 13 | 8 | 13 | 28 |
| | | Klosterfelde . . . . | 59 | . | . | . | 2.4 | . | . | . | 0.4 | . | 0.3 | 4.8 | . | 1.6 | 1.4 | . | . | 0.9 | . | . | 0.3 | 0.2 | . | . | . | . | . | . | 0.2 | | | | 12.5 | 38 | − 21 | 10 | 4 | 10 | 28 |
| | Netze | Driesen . . . . . | 31 | . | . | . | 0.5 | . | 0.0 | 0.0 | 1.3 | . | 0.1 | 4.8 | 0.6 | 3.1 | 0.6 | 0.1 | . | 1.1 | . | 0.2 | 0.9 | 1.1 | . | . | . | . | . | . | 0.8 | | | | 15.2 | 47 | − 17 | 13 | 5 | 13 | 28 |
| | | Friedeberg (Stadt) . . | 75 | . | . | . | 1.3 | . | . | 0.0 | 0.6 | . | 0.1 | 4.1 | 0.2 | 0.8 | 1.9 | 0.3 | . | 1.5 | . | . | 0.3 | 0.5 | . | . | . | . | . | . | 0.7 | | | | 12.3 | 35 | − 22 | 12 | 4 | 12 | 28 |
| | | Landsberg a. d. W. . . | 68 | . | 0.0 | 0.4 | 2.3 | 0.6 | . | 0.0 | 0.6 | 0.0 | 0.0 | 4.4 | 1.2 | 13.1 | 3.7 | 0.7 | 0.0 | 0.9 | . | 0.1 | 0.2 | 0.3 | . | . | . | 0.0 | . | . | 1.5 | | | | 30.0 | 94 | − 2 | 14 | 6 | 14 | 28 |
| Warthe bis Mündung | Oder | Zielenzig . . . . . | 70 | . | . | 0.3 | 2.3 | . | 0.8 | 0.7 | 0.4 | 0.1 | . | 5.1 | 2.6 | 10.9 | 5.2 | 2.3 | 0.4 | . | . | 0.1 | 0.8 | . | . | . | . | . | . | 1.3 | | | | 33.3 | 94 | − 2 | 15 | 7 | 15 | 28 |
| | | Kriescht . . . . . | 19 | . | . | 0.9 | 4.5 | 0.3 | . | 0.1 | 1.0 | 0.0 | . | 6.2 | 0.9 | 8.4 | 1.4 | 2.2 | 0.2 | 0.7 | . | 0.2 | 0.3 | 0.0 | . | . | . | . | . | . | 0.8 | | | | 28.1 | 97 | − 1 | 15 | 6 | 15 | 28 |
| | | Soldin . . . . . | 60 | . | . | 0.9 | 3.6 | 0.3 | 0.0 | 0.2 | 0.6 | 0.0 | 0.2 | 4.7 | 0.3 | 3.7 | 3.9 | 0.7 | 0.0 | 1.3 | . | 0.1 | 0.3 | 0.2 | . | . | 0.1 | 0.1 | . | . | 1.0 | | | | 22.2 | | | 18 | 6 | 18 | 28 |
| | | Berneuchen . . . . . | 44 | . | . | 0.9 | 2.7 | 0.7 | . | 0.2 | 0.6 | . | 0.1 | 6.5 | 0.2 | 4.3 | 1.7 | 0.6 | . | 0.8 | 0.1 | 0.1 | 0.2 | . | . | . | . | 0.2 | . | . | 1.3 | | | | 21.2 | 72 | − 8 | 17 | 5 | 17 | 28 |
| | | Zollbrücke . . . . . | 4 | . | . | 0.8 | 1.7 | 0.1 | . | . | 0.1 | . | . | 5.3 | . | 0.7 | 1.7 | 1.7 | 0.3 | 0.6 | . | . | 0.2 | . | . | . | 0.3 | 0.3 | . | . | 0.8 | | | | 14.6 | | | 14 | 4 | 14 | 28 |
| | Oderbruch | Müncheberg . . . . . | 60 | . | 0.1 | 1.3 | 1.0 | 0.4 | 0.0 | 0.0 | 0.1 | 0.0 | 0.0 | 4.1 | 0.3 | 1.2 | 0.8 | 1.8 | 0.6 | 0.2 | . | 0.0 | 0.4 | 0.5 | . | . | 0.0 | 0.4 | . | . | 0.3 | | | | 13.5 | 45 | − 17 | 16 | 5 | 16 | 28 |
| | | Wriezen . . . . . | 8 | . | . | 0.9 | 1.8 | 0.0 | . | . | 0.1 | . | . | 6.2 | 0.0 | 4.3 | 2.0 | 2.7 | 0.0 | 0.2 | . | . | 0.2 | . | . | . | 0.0 | 1.1 | . | . | . | | | | 20.2 | 69 | − 9 | 11 | 6 | 11 | 28 |
| | | Kienitz . . . . . | 9 | . | . | 1.0 | 3.1 | . | . | . | 0.5 | . | . | 4.9 | . | 3.7 | 0.4 | . | . | . | . | . | 0.3 | . | . | . | . | . | . | . | 2.9 | | | | 16.8 | 61 | − 11 | 8 | 5 | 8 | 28 |
| | | Eberswalde . . . . . | 42 | . | . | 0.9 | 1.3 | 0.2 | 0.1 | 0.1 | 0.2 | 0.0 | 0.0 | 5.5 | 0.0 | 3.6 | 5.1 | 2.4 | 0.5 | 0.1 | . | 0.1 | 0.5 | 0.1 | 0.0 | 0.1 | 0.1 | 0.3 | . | . | 0.0 | | | | 21.2 | 68 | − 10 | 18 | 5 | 18 | 28 |
| | Welse | Friedrichswalde, Bez. | 85 | . | . | 1.1 | 1.0 | . | . | 0.2 | 0.2 | . | 0.3 | 4.2 | 0.3 | 10.2 | 1.6 | 3.0 | 0.9 | . | . | . | 0.5 | 0.1 | . | . | . | . | . | . | . | | | | 23.6 | | | 13 | 6 | 13 | 28 |
| | | Angermünde [Potsdam | 55 | . | . | 0.9 | 1.8 | 0.2 | . | 0.3 | 0.0 | . | 0.3 | 3.8 | . | 5.5 | 1.2 | 4.4 | 0.2 | 0.8 | . | . | 2.5 | . | . | . | . | . | . | . | . | | | | 21.9 | 73 | − 8 | 12 | 6 | 12 | 28 |
| | | Gramzow, Kr. Anger- | 65 | . | . | 0.9 | 1.9 | . | . | 0.4 | . | . | 0.1 | 2.0 | . | 2.5 | 0.5 | 2.4 | . | . | . | . | 0.6 | . | . | . | . | . | . | . | 0.1 | | | | 11.4 | 41 | − 16 | 10 | 4 | 10 | 28 |
| | Oder | Gartz . . . . [münde | 5 | . | . | 2.8 | . | . | . | . | 0.2 | . | 0.0 | 2.2 | . | 3.2 | . | 4.4 | . | . | 0.2 | 0.2 | . | . | . | 0.3 | 0.0 | . | . | . | | | | 13.5 | 61 | − 9 | 8 | 4 | 8 | 28 |
| | | Bahn . . . . . | 50 | . | . | 1.8 | 3.8 | 0.8 | . | . | . | . | 0.5 | 5.8 | . | 5.6 | 3.8 | 0.8 | . | . | . | . | . | . | . | . | . | . | . | 0.5 | . | | | | 23.4 | 100 | 0 | 9 | 5 | 9 | 28 |
| | | Stettin (Flughafen) . . | 1 | 0.0 | 0.0 | 0.6 | 2.5 | 1.0 | 0.0 | 0.3 | 0.2 | 0.1 | 0.9 | 3.6 | . | 3.9 | 1.3 | 1.5 | 0.0 | . | . | 0.1 | 0.1 | 1.7 | 0.0 | . | 0.3 | 0.0 | . | . | 0.4 | | | | 19.1 | 63 | − 11 | 16 | 7 | 16 | 28 |
| | Plöne | Berlinchen . . . . . | 63 | . | . | 1.3 | 13.8 | . | . | 0.2 | 0.8 | 0.1 | 0.1 | 4.4 | 0.9 | 6.9 | 2.4 | . | 1.1 | 1.3 | . | . | 0.2 | 0.5 | . | . | . | . | . | . | 1.3 | | | | 35.3 | 125 | + 7 | 7 | 7 | 5 | 28 |
| | | Pyritz . . . . . | 34 | . | . | 0.8 | 3.2 | 0.6 | 0.2 | 0.2 | . | . | 0.2 | 3.1 | . | 2.3 | 1.9 | 0.2 | . | 0.3 | . | 0.1 | 0.3 | . | 0.1 | . | . | . | . | 1.0 | . | | | | 14.5 | 58 | − 11 | 15 | 5 | 15 | 28 |
| | Ihna | Butow . . . . . | 90 | . | . | 2.3 | . | . | . | . | 0.1 | 1.8 | 3.4 | 3.8 | . | 11.4 | 3.7 | 1.1 | . | . | . | . | . | . | . | 2.4 | . | . | . | . | | | | 30.0 | | | 9 | 8 | 9 | 28 |
| | | Arnswalde . . . . . | 55 | . | . | . | 3.5 | . | . | . | . | . | 0.8 | 3.6 | . | 3.0 | 3.6 | . | . | . | . | . | 0.9 | 0.3 | . | . | . | . | . | . | . | | | | 15.7 | | | 7 | 4 | 7 | 28 |
| | | Voßberg . . . . . | 85 | . | . | 0.1 | 2.8 | . | . | . | . | 0.4 | 0.9 | 4.0 | 0.4 | 11.6 | 3.0 | 0.5 | . | . | . | 0.3 | 0.3 | 0.1 | . | . | 0.1 | . | . | . | 1.9 | | | | 26.4 | 79 | − 7 | 14 | 5 | 14 | 28 |
| | | Stargard . . . . . | 33 | 0.0 | . | 0.3 | 3.0 | 0.6 | 0.0 | 0.1 | 0.1 | . | 0.2 | 1.8 | . | 5.3 | 3.5 | 0.1 | . | . | . | 0.1 | 0.6 | 0.0 | . | . | 0.1 | 0.0 | . | 0.0 | 0.9 | | | | 16.7 | 61 | − 11 | 14 | 4 | 14 | 28 |
| | | Gollnow . . . . . | 16 | . | . | . | 0.3 | . | . | . | . | . | 0.2 | 0.4 | . | 3.9 | 0.8 | 1.8 | . | . | . | 0.2 | 1.6 | . | . | . | . | . | . | 0.0 | . | | | | 9.2 | 31 | − 20 | 8 | 3 | 8 | 28 |

# Februar — Tägliche Niederschlagshöhen in Millimetern, gemessen um 7 Uhr morgens — 1942

| Flußgebiet | | Ort | Seehöhe m | 1 | 2 | 3 | 4 | 5 | 6 | 7 | 8 | 9 | 10 | 11 | 12 | 13 | 14 | 15 | 16 | 17 | 18 | 19 | 20 | 21 | 22 | 23 | 24 | 25 | 26 | 27 | 28 | 29 | 30 | 31 | Monatssumme mm | Monatssumme % der Norm. | Abweichung v. d. Norm. | Zahl der Tage mit Niederschl. ≧0.1 | Niederschl. ≧1.0 | * ≧0.1 | ⊠ |
|---|---|---|---|---|---|---|---|---|---|---|---|---|---|---|---|---|---|---|---|---|---|---|---|---|---|---|---|---|---|---|---|---|---|---|---|---|---|---|---|
| **Von der Oder bis zur dänischen Grenze** | | | | | | | | | | | | | | | | | | | | | | | | | | | | | | | | | | | | | | | | |
| Stettiner Haff | II. | Neuhaus, Kr. Randow | 18 | . | 0.4 | 0.5 | 3.1 | 0.8 | . | 0.1 | . | . | 0.9 | 3.1 | . | 6.3 | 1.5 | 2.5 | . | . | . | 0.5 | 1.2 | 0.2 | . | . | . | . | . | . | 0.9 | | | | 22.0 | 81 | − 5 | 14 | 6 | 14 | 28 |
| | Ucker | Prenzlau (Flughafen) | 27 | 0.0 | . | 0.5 | 1.2 | 0.5 | . | 0.0 | 0.0 | . | 0.1 | 1.3 | 0.0 | 3.4 | 0.9 | 4.1 | 0.4 | 0.0 | . | 0.1 | 1.5 | 0.2 | . | . | 0.4 | 0.0 | 0.0 | . | 0.3 | | | | 14.9 | 63 | − 9 | 14 | 5 | 14 | 28 |
| | | Schönhausen | 108 | 0.4 | . | . | 0.5 | 0.1 | . | 1.5 | . | . | 0.2 | 2.2 | 0.2 | 14.5 | 0.6 | 2.5 | . | . | . | 0.4 | 1.0 | . | . | . | . | . | . | . | | | | 24.1 | 75 | − 8 | 12 | 5 | 12 | 28 |
| | | Torgelow | 10 | . | . | 0.6 | 1.2 | 1.4 | . | 0.3 | . | . | 0.7 | 2.8 | . | 6.2 | 0.8 | 2.8 | . | . | . | 0.1 | 1.7 | 0.5 | . | . | 0.5 | . | . | . | 0.7 | | | | 20.3 | 67 | − 10 | 14 | 6 | 14 | 28 |
| | | Rothenklempenow | 14 | . | . | 1.8 | 2.0 | . | . | . | . | . | 0.7 | 1.5 | . | 2.5 | . | . | 2.9 | . | . | . | . | . | . | . | . | . | . | . | 0.9 | | | | 16.3 | 64 | − 9 | 8 | 5 | 8 | 28 |
| | Ostsee | Swinemünde | 2 | 0.0 | . | . | 1.0 | 1.9 | . | 0.1 | 0.0 | 0.0 | 0.0 | 2.4 | 0.0 | 7.1 | 1.3 | 3.4 | . | . | . | 0.5 | 1.0 | 0.5 | . | . | 0.5 | 0.0 | . | 0.0 | 0.0 | | | | 19.7 | 57 | − 15 | 11 | 7 | 11 | 28 |
| | | Kölpinsee | 1 | . | . | 0.5 | 1.0 | 1.0 | . | 1.0 | . | . | . | . | . | 13.0 | 1.5 | 2.0 | . | . | . | . | 2.5 | 0.4 | . | . | 0.5 | . | . | . | 0.5 | | | | 23.9 | | | 11 | 6 | 11 | 28 |
| Vorpommersche Küste | Peene | Vollrathsruhe | 97 | . | 0.1 | 0.2 | 0.1 | 0.1 | . | 0.3 | 0.2 | . | 0.1 | 3.3 | 0.4 | 7.9 | 3.4 | 1.9 | 0.7 | . | . | 0.3 | 0.6 | 0.3 | . | . | 0.2 | . | 0.1 | . | . | | | | 20.2 | 54 | − 17 | 18 | 4 | 18 | 28 |
| | | Dargun | 15 | . | . | . | . | . | . | 0.3 | 0.8 | . | . | 2.5 | . | 2.0 | 3.1 | 1.9 | 1.0 | . | . | . | 0.5 | . | . | . | . | . | . | . | . | | | | 12.1 | 39 | − 19 | 8 | 5 | 8 | 28 |
| | | Vorheide üb. Neubranden- | 112 | . | . | 0.5 | 0.4 | . | . | 0.2 | . | . | 0.7 | 2.8 | . | 5.8 | 1.2 | 0.8 | 0.4 | . | . | 0.0 | 0.0 | . | . | . | . | . | . | . | | | | 13.7 | 47 | − 16 | 10 | 3 | 10 | 28 |
| | | Neubrandenburg [burg | 70 | 0.0 | 0.0 | 0.7 | 0.1 | 0.0 | . | 0.0 | 0.0 | 0.0 | 0.0 | 2.4 | 0.2 | 5.0 | 0.4 | 1.1 | 0.0 | 0.0 | . | 0.0 | 0.7 | 0.0 | 0.0 | . | 0.0 | . | . | . | . | | | | 10.6 | 35 | − 20 | 8 | 3 | 8 | 28 |
| | | Tribsees | 5 | . | 0.3 | 0.2 | 0.1 | 0.2 | . | 0.4 | 0.3 | . | 0.3 | 0.7 | 1.1 | 5.0 | 4.7 | 0.9 | 0.2 | 0.2 | . | 0.1 | 0.7 | 0.1 | . | . | . | . | . | . | 0.1 | | | | 15.6 | 48 | − 17 | 18 | 3 | 18 | 28 |
| | | Gramzow, Kr. Anklam | 65 | 0.2 | 0.1 | 0.4 | 0.0 | 0.0 | 0.0 | 0.3 | 0.1 | . | 0.3 | 0.5 | 1.4 | 7.4 | 0.2 | 0.5 | 0.2 | . | . | . | 0.2 | 0.0 | . | . | 0.6 | . | . | . | 0.2 | | | | 12.6 | | | 15 | 2 | 15 | 28 |
| | | Anklam (Flugh.) | 8 | 0.0 | . | 0.0 | 0.7 | 0.9 | 0.0 | 0.2 | 0.0 | 0.0 | 0.5 | 1.5 | 0.0 | 4.0 | 0.5 | 4.0 | 0.0 | 0.0 | . | 0.1 | 1.2 | 0.2 | 0.1 | . | 0.2 | 0.1 | 0.0 | . | 0.1 | | | | 14.3 | 47 | − 16 | 15 | 4 | 15 | 28 |
| | | Wolgast | 8 | . | . | . | 2.7 | 1.6 | . | . | . | . | . | . | . | 13.0 | 3.0 | 1.2 | . | . | . | . | 1.2 | . | . | . | . | . | . | . | . | | | | 22.7 | 72 | − 9 | 6 | 6 | 6 | 28 |
| | O. Strelasund. Rügen | Greifswald (Stadt) | 5 | 0.0 | . | 0.6 | 0.5 | 0.4 | 0.0 | 0.2 | 0.1 | . | 0.2 | 2.3 | 2.8 | 11.5 | 5.9 | 1.6 | 0.3 | 0.2 | . | 0.4 | 0.4 | 0.3 | 0.0 | . | . | 0.0 | . | 0.0 | 0.0 | | | | 27.7 | 88 | − 4 | 16 | 5 | 16 | 28 |
| | | Groß-Zicker | 3 | . | . | . | 3.8 | . | . | 2.8 | . | . | . | . | . | 14.2 | . | 0.2 | . | . | . | 2.4 | . | . | . | . | . | . | . | . | . | | | | 23.4 | 92 | − 2 | 5 | 4 | 5 | 28 |
| | | Altenkirchen, Kr. Rügen | 10 | . | . | 0.3 | 0.6 | 1.1 | 0.9 | 1.3 | 1.2 | . | 0.3 | 7.6 | 2.6 | 2.1 | 0.1 | 0.2 | . | . | 0.9 | . | 0.5 | . | . | . | . | . | . | . | . | | | | 19.7 | 61 | − 13 | 14 | 6 | 14 | 28 |
| | | Gingst | 8 | . | . | 0.7 | 0.3 | 0.0 | . | 0.6 | 0.2 | . | . | 4.2 | 2.5 | 17.7 | 1.0 | . | . | 0.5 | . | . | 1.2 | 0.5 | . | . | . | . | . | . | . | | | | 29.4 | 69 | − 13 | 11 | 5 | 11 | 28 |
| | | Stralsund | 5 | 0.7 | . | 0.4 | 0.3 | 0.3 | . | 0.5 | 0.1 | 0.1 | . | 2.6 | 0.9 | 14.2 | 1.8 | 1.2 | 0.2 | 0.0 | . | . | 0.4 | 0.2 | . | . | . | . | . | 0.0 | . | | | | 23.9 | 73 | − 9 | 15 | 4 | 15 | 28 |
| | Ostsee | Starkow | 7 | 0.1 | . | 0.1 | 0.0 | 0.2 | 0.0 | 0.3 | 0.0 | . | 0.0 | 2.1 | 1.8 | 12.2 | 3.9 | 1.6 | 0.0 | . | . | . | 0.2 | . | . | . | . | . | . | . | . | | | | 22.5 | 77 | − 7 | 10 | 5 | 10 | 28 |
| | | Laage | 25 | 0.3 | 0.0 | . | . | . | . | 0.1 | . | 0.4 | . | 2.2 | 1.3 | 5.0 | 2.6 | 0.7 | . | . | . | . | 1.0 | . | . | . | . | . | . | . | . | | | | 13.6 | 40 | − 21 | 9 | 5 | 9 | 28 |
| | | Marlow | 10 | 0.9 | 0.2 | . | 0.6 | . | . | 1.8 | 0.6 | . | . | 3.4 | 2.3 | 10.4 | 5.9 | 4.1 | 0.4 | 0.6 | . | . | 0.8 | 0.5 | . | . | . | . | . | . | 0.4 | | | | 32.9 | 87 | − 5 | 15 | 6 | 15 | 28 |
| | | Zingst | 1 | 0.0 | . | 0.3 | . | 0.4 | . | 0.2 | 0.1 | . | . | 2.2 | 3.3 | 6.8 | 0.7 | 1.6 | . | . | . | . | 0.1 | 0.3 | . | . | . | . | . | . | 0.3 | | | | 16.3 | 52 | − 15 | 12 | 4 | 12 | 28 |
| Mecklenburgische Küste | Warnow | Groß-Niendorf | 65 | . | 0.3 | 0.2 | . | . | . | 0.0 | . | . | 0.1 | *5.0* | 2.0 | *10.9* | 0.4 | . | . | 0.1 | 0.2 | 0.4 | 0.0 | . | . | . | . | . | . | . | | | | 19.6 | | | 10 | 3 | 6 | 28 |
| | | Goldberg | 50 | 0.3 | 0.3 | 0.2 | 0.0 | 0.1 | . | 0.1 | 0.0 | 0.1 | . | 5.2 | 2.1 | 8.6 | 1.2 | 2.2 | 0.1 | 0.3 | . | 0.4 | 0.7 | 0.3 | . | . | . | . | . | . | . | | | | 22.2 | 59 | − 15 | 16 | 5 | 16 | 28 |
| | | Güstrow | 12 | 0.0 | 0.3 | 0.2 | 0.0 | 0.2 | 0.0 | 0.1 | 0.2 | 0.0 | 0.1 | 2.8 | 0.9 | 14.1 | 2.1 | 2.8 | 0.2 | 0.1 | 0.0 | 0.2 | 0.6 | 0.1 | 0.0 | . | 0.0 | 0.0 | 0.0 | . | 0.0 | | | | 25.0 | 78 | − 7 | 16 | 4 | 16 | 28 |
| | | Bernitt | 60 | . | 2.0 | 0.0 | 0.0 | . | . | . | . | . | . | 1.1 | 1.0 | 4.6 | 1.2 | 2.7 | . | . | . | 0.8 | 0.9 | . | . | . | . | . | . | . | . | | | | 12.3 | 32 | − 26 | 7 | 5 | 7 | 28 |
| | | Warnemünde | 1 | 0.0 | 1.1 | 0.2 | 0.1 | 0.2 | 0.0 | 0.0 | 0.0 | 0.0 | 0.0 | 0.0 | 0.0 | 2.7 | 4.5 | 2.7 | 0.0 | 0.0 | . | 0.0 | 0.0 | 0.0 | 0.0 | . | . | 0.0 | . | 0.0 | 0.0 | | | | 11.5 | 46 | − 14 | 7 | 4 | 7 | 28 |
| | Ostsee | Rerik | 5 | 0.7 | 1.7 | . | 0.3 | 0.2 | . | 0.3 | 0.3 | 0.1 | 0.3 | 1.2 | 1.7 | 7.9 | 1.7 | 2.1 | 0.2 | 0.2 | . | . | 0.2 | . | . | . | . | . | . | . | 3.8 | | | | 22.9 | | | 17 | 7 | 17 | 28 |
| | | Groß-Schwansee | 17 | . | 1.8 | . | . | . | . | 0.3 | . | . | 0.1 | 0.8 | . | 4.3 | 3.9 | 0.4 | . | . | . | . | 0.0 | 1.6 | . | . | . | . | . | . | . | | | | 13.2 | | | 8 | 4 | 8 | 28 |
| Schleswig-holsteinische Ostküste | Trave | Oldesloe | 18 | . | 1.1 | . | . | 0.0 | . | 0.0 | . | . | . | 3.9 | 1.6 | 11.9 | 0.8 | 0.0 | 0.9 | . | . | . | . | 0.0 | . | . | . | . | . | . | . | | | | 20.2 | 43 | − 27 | 6 | 4 | 6 | 28 |
| | | Nusse | 41 | . | 1.0 | . | 0.1 | 0.2 | . | 0.3 | 0.1 | . | 0.6 | 4.1 | 3.4 | 13.0 | 1.8 | 0.5 | . | . | . | . | . | 0.4 | . | . | . | . | . | . | . | | | | 25.5 | 55 | − 21 | 12 | 5 | 12 | 28 |
| | | Ratzeburg, Kr. Lauen- | 11 | . | 0.6 | 0.3 | 0.0 | . | 0.0 | 0.0 | 0.2 | 0.0 | 0.0 | 0.1 | 0.0 | 1.3 | 0.5 | 1.1 | 0.7 | . | . | . | 1.5 | 0.0 | . | . | . | . | . | . | . | | | | 6.3 | 15 | − 34 | 9 | 3 | 9 | 28 |
| | | Ahrensbök [burg | 59 | 0.2 | 1.4 | . | . | . | 0.4 | 0.1 | 0.0 | 0.1 | 0.8 | 3.8 | 4.0 | 17.2 | 2.8 | 0.6 | 1.0 | . | . | . | . | 0.3 | . | . | . | . | . | . | . | | | | 32.7 | 66 | − 17 | 13 | 6 | 13 | 28 |
| | | Kaeselow | 48 | . | 1.8 | . | . | . | . | 0.3 | 0.1 | 0.0 | 2.2 | . | 0.5 | 4.8 | 0.9 | . | . | . | . | . | . | 0.8 | . | . | . | . | . | . | . | | | | 11.4 | | | 8 | 3 | 8 | 28 |
| | | Rehna | 25 | 0.1 | 1.6 | . | . | 0.0 | . | 0.5 | . | . | . | 3.0 | 0.9 | 7.8 | 2.4 | 1.4 | . | 0.4 | . | . | . | 0.3 | . | . | . | . | . | . | . | | | | 18.4 | | | 10 | 5 | 10 | 28 |
| | Ostsee | Dahmeshöved | 9 | Einzelwerte unbrauchbar | | | | | | | | | | | | | | | | | | | | | | | | | | | | | | *10.0* | *33* | *− 20* | | | 8 | 28 |
| | | Petersdorf (Fehmarn) | 2 | . | 2.3 | . | 0.4 | 0.8 | . | . | . | . | . | 0.2 | 3.2 | 6.9 | 3.5 | 0.7 | . | . | . | . | . | . | . | . | . | . | . | . | . | | | | 18.0 | 58 | − 13 | 8 | 4 | 8 | 28 |
| | | Lensahn | 12 | . | 1.6 | 1.4 | 0.0 | 0.0 | . | . | . | . | . | . | . | 9.4 | . | 3.6 | 0.3 | . | . | . | . | . | . | . | . | . | . | . | . | | | | 16.3 | | | 5 | 4 | 5 | 28 |
| | | Schönberg i. Holst. | 5 | . | 2.4 | 0.4 | 0.5 | 0.8 | 0.5 | 0.2 | . | 0.2 | 0.5 | . | 2.2 | 5.1 | 0.3 | . | 0.1 | . | . | . | . | 0.5 | . | . | . | . | . | . | . | | | | 13.7 | 33 | − 29 | 13 | 3 | 13 | 28 |
| | | Neukirchen | 40 | . | . | . | 2.4 | 0.2 | 0.3 | 0.2 | 0.4 | 0.1 | 0.2 | 0.4 | 2.8 | 12.4 | 2.8 | 1.6 | 0.3 | 0.2 | . | . | . | 0.2 | . | . | . | . | 0.1 | . | . | | | | 24.6 | 61 | − 16 | 16 | 5 | 16 | 28 |
| | | Bornhöved | 42 | . | 0.9 | . | 0.1 | 0.1 | . | . | . | 0.0 | 0.0 | 1.1 | 1.2 | 14.3 | 0.0 | 0.6 | 0.0 | 0.0 | . | . | . | . | . | . | . | . | . | . | . | | | | 18.3 | 38 | − 30 | 7 | 3 | 7 | 28 |
| | | Sieversdorf | 30 | . | 0.6 | . | 0.1 | 0.1 | 0.1 | 0.2 | 0.1 | . | 1.6 | 1.6 | 7.3 | 14.2 | . | . | . | . | . | . | . | . | . | . | . | . | . | . | . | | | | 25.9 | | | 10 | 4 | 10 | 28 |
| | | Klein Waabs | 35 | 0.3 | 1.5 | 0.6 | 0.3 | 1.7 | 0.2 | 0.2 | 0.1 | 0.7 | . | 1.7 | 5.0 | 10.5 | 0.8 | . | 0.3 | . | . | . | . | 0.2 | . | . | . | . | . | . | . | | | | 24.1 | 60 | − 16 | 15 | 5 | 15 | 28 |
| | | Brebel | 21 | . | 0.8 | 0.5 | 0.3 | 1.9 | 0.2 | 0.2 | 0.1 | 0.4 | 0.3 | 1.4 | 4.6 | 8.5 | 0.6 | . | . | . | . | . | . | 0.2 | . | . | 0.1 | . | . | . | . | | | | 20.1 | | | 15 | 4 | 15 | 28 |
| | | Schleswig (Stadtfeld) | 20 | . | 1.3 | 0.1 | 0.4 | 1.0 | . | . | . | 0.9 | 0.3 | 4.5 | 7.2 | 15.4 | 0.4 | . | . | . | . | . | . | 0.1 | . | . | . | . | . | . | . | | | | 31.6 | 65 | − 17 | 11 | 5 | 11 | 28 |
| | | Norgaardholz | 7 | . | 0.8 | 0.4 | . | 1.8 | . | 0.2 | . | 0.9 | 1.7 | 1.7 | 7.5 | 15.3 | 0.7 | . | . | . | . | . | . | 0.0 | . | . | . | . | . | . | . | | | | 31.0 | 82 | − 7 | 10 | 5 | 10 | 28 |
| | | Glücksburg (Ostsee) | 40 | . | 1.7 | 0.4 | . | 1.2 | . | . | . | 2.0 | 2.0 | 0.8 | 6.5 | 1.5 | 0.6 | . | . | . | . | . | . | . | . | . | 0.2 | . | . | . | 0.0 | | | | 16.9 | 39 | − 27 | 10 | 6 | 10 | 28 |

**Februar** — **Tägliche Niederschlagshöhen in Millimetern, gemessen um 7 Uhr morgens** — **1942**

| Flußgebiet | | Ort | Seehöhe m | 1 | 2 | 3 | 4 | 5 | 6 | 7 | 8 | 9 | 10 | 11 | 12 | 13 | 14 | 15 | 16 | 17 | 18 | 19 | 20 | 21 | 22 | 23 | 24 | 25 | 26 | 27 | 28 | 29 | 30 | 31 | Monatssumme mm | % der Norm. | Abweichung v. d. Norm. | Zahl der Tage mit Niederschl. ≧0.1 | Niederschl. ≧1.0 | * ≧0.1 | ⊠ |
|---|---|---|---|---|---|---|---|---|---|---|---|---|---|---|---|---|---|---|---|---|---|---|---|---|---|---|---|---|---|---|---|---|---|---|---|---|---|---|---|
| **Von der dänischen Grenze bis zur Elbe** | | | | | | | | | | | | | | | | | | | | | | | | | | | | | | | | | | | | | | | | |
| Schleswig-holsteinische-Westküste | Nordsee | Morsum | 7 | 0.6 | 0.1 | 0.0 | 1.7 | 0.0 | 0.2 | . | 0.2 | 1.3 | 1.1 | 3.5 | 10.3 | 0.0 | 0.0 | . | . | . | . | . | 0.0 | . | . | . | . | . | 0.1 | 0.1 | | | | 19.2 | | | 11 | 5 | 11 | 25 |
| | | List | 5 | 0.3 | 0.7 | 0.3 | 0.2 | 1.5 | 1.7 | 0.1 | 0.0 | 0.0 | 0.0 | 1.9 | 1.6 | 3.0 | 0.1 | . | . | . | . | . | . | 0.0 | . | . | . | . | . | . | 0.0 | | | | 11.4 | 31 | − 25 | 11 | 5 | 11 | 28 |
| | | Klanxbüll | 4 | 0.0 | 0.3 | 0.1 | 0.1 | 0.3 | 0.2 | 0.1 | 0.1 | 1.0 | 0.7 | 0.1 | 1.3 | 4.2 | . | . | . | . | . | . | . | . | . | . | 0.2 | . | . | . | 0.2 | | | | 8.9 | 24 | − 28 | 14 | 3 | 14 | 28 |
| | | Westerland | 6 | 0.1 | 0.7 | 1.0 | 0.0 | 1.1 | 1.1 | 0.2 | 0.4 | 0.5 | 0.4 | 2.9 | 3.4 | 2.4 | 0.2 | . | . | . | . | . | . | 0.0 | . | 0.0 | 0.1 | 0.0 | . | 0.0 | 0.0 | | | | 14.5 | 34 | − 29 | 14 | 6 | 13 | 28 |
| | | Wyk | 7 | . | 0.5 | 0.0 | 0.1 | 0.7 | 0.4 | 0.3 | 0.1 | 0.7 | 1.0 | 4.8 | 5.5 | 9.0 | 0.6 | . | . | . | . | . | . | 0.1 | . | . | 0.4 | . | . | . | 0.1 | | | | 24.3 | 56 | − 19 | 15 | 4 | 15 | 28 |
| | | Bredstedt | 12 | . | 1.4 | 0.4 | . | 1.3 | . | 0.3 | . | 2.9 | 1.4 | 4.1 | 11.3 | 11.2 | 0.3 | . | . | . | . | . | . | . | . | . | . | . | . | . | | | | 34.6 | 80 | − 9 | 10 | 7 | 10 | 28 |
| | | Pellworm | 1 | 0.0 | 0.6 | 0.1 | 0.0 | 1.0 | 0.0 | 0.0 | 0.0 | 1.1 | 0.7 | 1.5 | 3.4 | 7.6 | 0.3 | . | . | . | . | . | 0.2 | 0.0 | . | . | 0.1 | . | . | . | 0.0 | | | | 16.6 | 45 | − 21 | 11 | 5 | 11 | 28 |
| | | Ipernstedt | 7 | . | . | . | . | . | 0.8 | . | . | . | 2.2 | . | 0.0 | 4.5 | 0.0 | . | . | . | . | . | . | . | . | 0.0 | . | . | . | . | . | | | | 7.5 | | | 3 | 2 | 3 | 28 |
| | | Westerhever | 1 | . | 0.7 | . | 0.1 | 1.3 | 0.5 | 0.3 | . | 0.1 | . | 1.7 | 0.7 | 4.4 | 0.5 | . | . | . | . | . | . | 0.2 | . | . | . | . | . | . | | | | | 10.5 | 31 | − 25 | 11 | 3 | 11 | 26 |
| | Elder | Rendsburg | 7 | . | 1.2 | 0.3 | 0.1 | 0.6 | . | 0.3 | 0.1 | 1.5 | 0.9 | 2.2 | 4.1 | 12.6 | 1.1 | . | . | . | . | . | . | 0.2 | . | . | . | . | . | . | | | | | 25.2 | 54 | − 21 | 13 | 6 | 13 | 28 |
| | | Erfde | 14 | . | 1.1 | . | 0.0 | 0.8 | 0.2 | . | . | 3.6 | 2.0 | 0.6 | 3.8 | 7.9 | 0.7 | . | . | . | . | . | . | . | . | . | . | . | . | . | | | | | 20.7 | 47 | − 24 | 9 | 5 | 9 | 28 |
| | | Eggebek | 16 | Tabelle nicht brauchbar | | | | | | | | | | | | | | | | | | | | | | | | | | | | | | *25.0* | *60* | *− 17* | | | | |
| | Nordsee | Büsum | 7 | . | 1.2 | 0.2 | . | 1.1 | . | 0.2 | . | 0.9 | 0.2 | 4.3 | 4.5 | 14.4 | . | . | . | . | . | . | . | . | . | . | . | . | . | . | 0.1 | | | | 27.1 | 66 | − 14 | 10 | 5 | 10 | 28 |
| | | Helse | 2 | . | . | 1.5 | . | . | 0.4 | 0.1 | . | 5.0 | 0.0 | 0.7 | 0.1 | 2.4 | 0.7 | . | . | . | . | . | . | 0.0 | . | . | . | . | . | . | . | | | | 10.9 | 31 | − 24 | 8 | 3 | 8 | 28 |
| | | Gettorf | 30 | . | 0.8 | 0.3 | 0.1 | 0.4 | . | 0.1 | 0.0 | . | 0.0 | 1.4 | 4.7 | 14.3 | 0.4 | . | 0.1 | . | . | . | . | 0.1 | 0.0 | . | . | . | 0.0 | . | . | | | | 22.7 | 50 | − 23 | 11 | 3 | 11 | 28 |
| | | Albersdorf | 45 | . | 1.4 | 0.4 | 0.5 | 1.6 | . | 0.7 | 0.2 | 1.2 | 0.9 | 4.7 | 5.2 | 11.8 | 1.7 | . | . | . | . | . | . | . | . | . | . | . | . | . | . | | | | 30.3 | | | 12 | 7 | 12 | 28 |
| **Elbe** | | | | | | | | | | | | | | | | | | | | | | | | | | | | | | | | | | | | | | | | |
| Böhmische Elbe | Elbe | Albendorf | 475 | . | 2.5 | . | . | . | . | 0.8 | . | . | . | 0.1 | 1.5 | 0.5 | 11.0 | . | 2.5 | . | . | . | . | . | . | . | . | . | 3.0 | 3.3 | 1.2 | 1.1 | | | | 27.5 | | | 11 | 8 | 11 | 28 |
| | | Kudowa, Bad | 388 | . | 0.2 | 0.2 | . | . | . | 1.4 | 0.4 | 0.0 | . | 0.4 | 0.0 | 0.0 | 10.1 | 2.4 | 1.8 | 0.3 | 0.1 | . | 0.1 | . | . | . | . | 6.6 | 0.9 | 0.1 | 1.3 | | | | 26.3 | 70 | − 11 | 15 | 6 | 15 | 28 |
| | Iser | Groß Iser | 845 | 0.0 | 0.0 | 0.6 | . | 0.0 | 0.0 | 1.1 | 0.1 | 0.0 | . | 1.0 | 4.4 | 0.8 | 9.8 | 3.2 | 0.1 | 4.9 | . | . | 0.0 | 0.0 | . | . | . | 0.7 | . | 0.0 | 0.2 | | | | 26.9 | 25 | − 83 | 12 | 6 | 12 | 28 |
| | Adler | Philippsreut | 924 | . | 5.9 | 4.3 | . | 0.4 | . | 5.9 | . | . | . | . | 4.6 | . | 12.3 | 8.7 | 0.9 | 11.0 | 0.5 | 0.0 | . | . | . | . | . | . | . | . | 0.8 | | | | 55.4 | 73 | − 20 | 12 | 7 | 12 | 28 |
| | Eger | Weißenstadt | 630 | 2.1 | . | 1.2 | 0.5 | 0.2 | 0.2 | 1.2 | . | . | . | 1.8 | 6.2 | 11.2 | 9.4 | 5.7 | 6.2 | 3.9 | . | . | 0.2 | . | . | . | . | . | . | . | | | | 50.0 | | | 13 | 10 | 13 | 28 |
| | | Marktleuthen | 555 | 2.0 | . | 0.5 | 1.0 | 1.0 | . | . | 0.5 | . | . | 2.0 | 0.9 | 4.0 | 5.0 | 5.0 | 1.0 | 0.8 | 1.2 | 0.5 | . | . | . | . | . | . | . | . | | | | | 25.4 | 56 | − 20 | 14 | 9 | 14 | 28 |
| | | Wunsiedel | 538 | 1.0 | 0.5 | 0.9 | . | 0.9 | . | 0.6 | 0.5 | . | . | 2.5 | 1.2 | 3.3 | 9.2 | 4.3 | 1.5 | 2.6 | 0.2 | . | 0.0 | 0.8 | . | . | . | . | . | . | | | | | 30.0 | 55 | − 25 | 15 | 8 | 15 | 28 |
| | | Kösseine | 940 | 1.5 | 0.3 | 0.4 | 0.2 | 1.2 | 0.0 | . | . | . | . | 12.3 | 2.8 | 12.0 | 8.0 | 3.5 | 5.7 | 1.5 | 0.0 | 0.1 | . | . | 0.1 | . | . | 0.1 | 0.2 | 0.1 | . | | | | 50.0 | 67 | − 25 | 17 | 9 | 8 | 28 |
| | | Aschberg | 910 | 1.1 | 1.3 | 2.3 | . | . | 1.1 | 0.2 | 1.0 | . | . | 8.5 | 7.0 | 1.6 | 6.0 | 5.8 | 9.2 | 7.4 | . | . | 0.7 | 0.3 | 0.1 | . | . | . | . | . | | | | | 53.6 | 75 | − 18 | 16 | 12 | 16 | 28 |
| Reichsgrenze bis Mulde | E. | Schandau, Bad | 123 | . | . | 3.4 | 0.2 | . | . | 2.0 | 1.1 | 0.1 | . | 4.0 | 5.5 | . | 1.5 | 2.3 | 2.5 | 3.3 | . | . | 0.2 | . | . | . | . | . | . | 0.1 | 0.8 | | | | 27.0 | 61 | − 17 | 14 | 9 | 14 | 28 |
| | Gottleuba | Oelsen | 552 | 1.5 | 0.6 | 3.9 | 0.9 | 1.6 | 0.4 | 1.6 | 1.0 | . | . | 0.5 | 2.0 | 1.3 | 1.4 | 4.9 | 6.2 | 5.9 | . | 0.4 | 1.0 | 0.3 | 0.2 | . | . | 2.5 | . | 0.1 | 0.8 | | | | 39.0 | 95 | − 2 | 22 | 13 | 22 | 28 |
| | | Markersbach, Kr. Pirna | 357 | . | 0.9 | 3.2 | 0.3 | 0.4 | 0.4 | 1.2 | 1.6 | 0.3 | . | 1.0 | 1.4 | 0.2 | 1.0 | 3.9 | 6.0 | 5.2 | . | 0.2 | 0.7 | 0.2 | . | . | . | 0.6 | . | 0.1 | 0.1 | | | | 28.9 | 67 | − 14 | 21 | 9 | 18 | 28 |
| | Gottleuba bis Elbe | Bischofswerda | 284 | . | 1.0 | 2.5 | 0.1 | 0.3 | 0.1 | 0.7 | 1.2 | . | . | 4.4 | 4.7 | 5.0 | 5.6 | 3.0 | 2.9 | 0.6 | . | 0.0 | 0.5 | . | . | . | . | 0.5 | . | . | 0.2 | | | | 33.3 | 66 | − 17 | 17 | 9 | 17 | 28 |
| | | Stolpen | 255 | . | . | 3.4 | 0.0 | . | 0.4 | 0.7 | 0.9 | . | . | 5.2 | 3.0 | 1.1 | 3.2 | 2.6 | 3.3 | 1.2 | . | 1.0 | 0.4 | . | . | . | . | . | . | . | 0.0 | | | | 26.4 | 43 | − 34 | 13 | 9 | 13 | 28 |
| | | Schellerhau | 763 | 0.2 | 1.5 | 1.6 | 0.4 | 1.9 | 0.4 | 0.5 | . | . | . | 2.9 | 4.9 | 2.5 | 5.7 | 4.6 | 7.8 | 12.0 | . | *1.0* | 1.9 | . | . | . | . | 0.4 | . | . | *1.0* | | | | 51.2 | | | 18 | 13 | 18 | 28 |
| | Weisseritz | Kipsdorf | 544 | 0.4 | *1.0* | 3.0 | 0.2 | *1.0* | *0.5* | 0.4 | . | . | *3.0* | 1.8 | 2.2 | 6.8 | 7.0 | *8.0* | *15.0* | . | . | 0.7 | 0.2 | . | . | . | . | . | . | . | | | | | *51.2* | *81* | *− 12* | 16 | 10 | 16 | 28 |
| | | Karsdorf | 325 | . | 0.2 | 2.6 | 0.6 | . | 0.9 | 1.0 | 2.5 | . | . | 2.2 | 2.2 | 0.5 | 4.2 | 4.0 | 5.1 | 10.4 | . | . | 1.0 | . | . | . | . | 0.7 | . | 0.2 | 0.5 | | | | 38.8 | | | 17 | 10 | 17 | 28 |
| | | Rabenau | 304 | . | 0.2 | *2.0* | *0.5* | 0.5 | 0.9 | 0.7 | 1.3 | 0.5 | 0.3 | 2.9 | 1.4 | 1.2 | *3.5* | *4.5* | 4.6 | 8.3 | . | . | 0.2 | 0.3 | . | . | 0.0 | . | 0.0 | 0.3 | . | | | | 34.1 | 97 | − 1 | 19 | 9 | 19 | 28 |
| | Elbe | Dresden (Flugh.) | 229 | . | 0.0 | 2.6 | 0.8 | 0.2 | 0.8 | 0.1 | 1.6 | 0.1 | 0.0 | 3.0 | 2.4 | 0.5 | 2.8 | 2.6 | 3.6 | 5.3 | 0.8 | 0.8 | 1.0 | 0.0 | 0.0 | . | 0.0 | 0.4 | 0.0 | 0.0 | 0.0 | | | | 29.4 | 88 | − 4 | 18 | 9 | 18 | 28 |
| | | Wahnsdorf | 246 | . | 0.2 | 2.6 | 1.0 | 0.1 | 0.9 | 0.5 | 1.0 | . | . | 0.7 | 1.5 | 0.7 | 1.1 | 3.9 | 4.3 | 1.8 | . | 0.2 | 0.3 | 0.0 | . | . | . | . | 0.0 | 0.0 | 0.0 | | | | 20.8 | 62 | − 13 | 16 | 8 | 16 | 28 |
| | Triebisch | Grillenburg | 367 | 0.6 | 0.9 | 2.3 | 1.0 | 0.7 | 0.8 | 0.4 | 1.5 | . | . | 4.9 | 4.8 | 3.4 | 5.7 | 5.5 | 8.8 | 10.7 | 0.3 | 0.1 | 2.2 | . | . | . | . | . | . | . | . | | | | 54.6 | 122 | + 10 | 18 | 11 | 18 | 28 |
| | | Tanneberg | 250 | 0.7 | 0.8 | 1.8 | 1.9 | 1.3 | 0.8 | 0.0 | 0.8 | . | . | 6.8 | 5.3 | 2.5 | 12.3 | 8.5 | 8.4 | 8.4 | . | . | 1.1 | . | . | . | . | . | . | . | . | | | | 61.4 | 174 | + 26 | 15 | 11 | 15 | 28 |
| | E. | Meißen | 105 | . | 1.4 | 2.1 | 1.2 | 0.1 | 0.4 | 0.2 | 1.2 | 0.0 | 0.0 | 1.4 | 1.5 | 4.4 | 4.2 | 4.0 | 3.4 | 2.6 | . | 0.0 | 0.7 | . | . | . | . | 0.4 | . | 0.0 | . | | | | 29.2 | 81 | − 7 | 16 | 11 | 16 | 28 |
| | | Wutzschwitz | 149 | 0.4 | 0.8 | 2.0 | 1.2 | 0.9 | 0.6 | 0.2 | 0.9 | . | . | 1.7 | 2.2 | 4.1 | 1.7 | 4.9 | 4.2 | 4.3 | . | . | 0.8 | . | . | . | . | . | . | . | . | | | | 30.9 | | | 16 | 9 | 16 | 28 |
| | Dölln-itz | Riesa-Gröba | 98 | . | 0.2 | 2.1 | 1.3 | . | 0.6 | 0.2 | 1.8 | . | 0.1 | 0.4 | 1.2 | 1.9 | 1.5 | 2.8 | 2.9 | 1.4 | . | 0.1 | 0.2 | . | . | . | . | . | . | . | . | | | | 18.7 | 61 | − 12 | 16 | 9 | 16 | 28 |
| | | Mügeln | 165 | . | 2.0 | 0.1 | 1.5 | 0.8 | 1.0 | 0.8 | 0.2 | . | . | 0.2 | 0.5 | 2.3 | 0.1 | *6.5* | 3.3 | *1.0* | . | . | 0.2 | . | . | . | . | . | . | . | . | | | | 20.5 | 51 | − 20 | 15 | 7 | 15 | 28 |
| | Elbe | Reudnitz | 153 | . | 0.8 | 1.9 | 1.0 | 0.5 | 1.0 | 0.5 | 1.0 | . | . | 4.3 | 2.5 | 4.1 | 5.5 | 5.0 | 4.0 | 3.2 | . | 0.6 | 0.6 | 0.1 | . | . | . | 0.5 | . | . | . | | | | 37.1 | 93 | − 3 | 18 | 11 | 18 | 28 |
| | | Belgern | 100 | . | 0.0 | 1.8 | 0.8 | . | 0.6 | 0.5 | 0.7 | . | . | 2.5 | 0.8 | 8.2 | 3.2 | 1.7 | 1.9 | 0.7 | . | 0.0 | 0.1 | . | . | . | . | 0.3 | . | . | . | | | | 23.8 | 71 | − 10 | 14 | 6 | 15 | 28 |
| | | Schmiedeberg, Bad | 92 | . | 1.0 | 1.3 | 0.1 | 0.4 | 0.5 | 0.7 | 0.2 | . | . | 10.1 | 1.5 | 3.4 | 4.1 | 4.6 | 0.9 | 0.4 | . | 0.1 | 0.2 | . | . | . | . | . | . | . | . | | | | 29.5 | 79 | − 8 | 16 | 7 | 16 | 28 |

| Flußgebiet | | Ort | Seehöhe m | 1 | 2 | 3 | 4 | 5 | 6 | 7 | 8 | 9 | 10 | 11 | 12 | 13 | 14 | 15 | 16 | 17 | 18 | 19 | 20 | 21 | 22 | 23 | 24 | 25 | 26 | 27 | 28 | 29 | 30 | 31 | Monatssumme mm | Monatssumme % der Norm. | Abweichung v. d. Norm. | Zahl der Tage mit Niederschl. ≧0.1 | Niederschl. ≧1.0 | * ≧0.1 | ⊠ |
|---|---|---|---|---|---|---|---|---|---|---|---|---|---|---|---|---|---|---|---|---|---|---|---|---|---|---|---|---|---|---|---|---|---|---|---|---|---|---|---|
| Reichsgrenze bis Mulde | Schwarze Elster | Kamenz | 185 | . | . | 3.4 | 0.5 | 0.5 | 0.4 | 0.4 | 2.0 | . | . | 3.0 | 2.4 | 2.1 | 2.8 | 3.5 | 3.4 | 0.6 | . | . | 0.8 | . | . | . | . | 0.9 | . | . | . | | | | 26.7 | 59 | − 19 | 15 | 8 | 15 | 28 |
| | | Lautawerk | 121 | . | 0.0 | 2.3 | 0.9 | 0.5 | 0.3 | 0.1 | 1.5 | . | . | 5.2 | 3.6 | 4.5 | 2.8 | 1.8 | 0.6 | 0.9 | . | 0.0 | 0.3 | 0.2 | 0.0 | . | . | 0.1 | . | 0.0 | 0.4 | | | | 26.0 | 84 | − 5 | 17 | 7 | 17 | 28 |
| | | Sallgast | 133 | . | . | 0.2 | 0.5 | . | . | 0.3 | 0.1 | . | 1.9 | 1.6 | 4.0 | 6.7 | 3.1 | 4.0 | 1.1 | 2.9 | 0.2 | . | . | 0.0 | . | . | 0.3 | . | 0.8 | . | . | | | | 27.7 | | | 15 | 8 | 15 | 28 |
| | | Elsterwerda | 90 | . | . | 2.1 | 1.6 | . | 0.6 | 0.1 | 1.8 | 0.0 | . | 3.7 | 2.5 | 1.6 | 1.1 | 3.8 | 0.6 | 0.5 | . | 0.0 | 0.4 | . | . | . | . | . | . | . | . | | | | 20.4 | 65 | − 11 | 13 | 8 | 13 | 28 |
| | | Pulsnitz | 300 | . | 0.1 | 2.5 | 0.3 | . | 0.0 | 1.1 | 1.8 | . | . | 6.3 | 4.8 | 1.6 | 7.4 | 7.6 | 5.6 | 3.4 | . | . | 0.8 | . | . | . | . | 0.8 | . | 0.0 | 1.9 | | | | 46.0 | 90 | − 5 | 15 | 11 | 15 | 28 |
| | | Kroppen | 101 | . | 0.2 | 2.6 | 0.1 | 0.2 | 0.5 | 0.4 | 1.1 | . | 0.1 | 2.5 | 2.8 | 2.1 | 0.8 | 2.1 | 2.0 | 0.8 | . | . | 0.0 | . | 1.8 | . | . | 0.7 | . | 0.9 | 0.2 | | | | 21.9 | 65 | − 12 | 19 | 8 | 19 | 28 |
| | | Radeburg | 148 | . | 0.7 | 1.8 | 0.8 | 0.0 | 0.6 | 0.3 | 1.6 | . | . | 2.1 | 2.7 | 1.3 | 2.7 | 3.0 | 2.9 | 1.1 | . | . | 0.3 | . | 0.0 | . | . | 0.4 | . | 0.1 | . | | | | 22.4 | 55 | − 18 | 16 | 9 | 16 | 28 |
| | | Großenhain | 125 | . | 0.1 | 2.0 | 1.3 | 0.1 | 0.5 | 0.0 | 0.9 | . | 0.0 | 0.4 | 1.4 | 0.2 | 1.0 | 2.9 | 2.5 | 1.0 | 0.0 | 0.0 | 0.4 | 0.0 | . | . | . | 0.2 | 0.0 | 0.0 | . | | | | 14.9 | 45 | − 18 | 15 | 7 | 15 | 28 |
| | | Doberlug | 96 | . | . | 1.4 | 1.9 | . | 0.5 | 0.3 | 0.8 | 0.2 | . | 6.6 | 1.4 | 3.4 | 4.3 | 4.2 | 2.3 | 0.1 | . | . | 0.8 | . | . | . | . | . | . | 0.1 | . | | | | 28.3 | 80 | − 7 | 15 | 8 | 15 | 28 |
| | | Krassig | 95 | . | 1.0 | 0.0 | 2.1 | 0.4 | 0.4 | 0.2 | 0.3 | . | . | 9.4 | 0.5 | 4.1 | 1.2 | 4.5 | 1.2 | 0.3 | . | 0.6 | 0.3 | 0.3 | . | . | . | . | . | . | . | | | | 26.8 | | | 16 | 7 | 16 | 28 |
| | | Glücksburg | 84 | . | . | . | 0.4 | . | . | 0.9 | 0.3 | 0.2 | . | 12.1 | 1.5 | 5.5 | 0.7 | 0.6 | 0.2 | 0.3 | . | . | 0.4 | 0.3 | . | . | . | . | . | . | . | | | | 23.4 | 72 | − 9 | 13 | 3 | 13 | 28 |
| | | Uebigau | 84 | 0.1 | 0.2 | 0.3 | 0.8 | 1.3 | 0.8 | 0.5 | 0.4 | 0.5 | . | 5.6 | 1.1 | 3.6 | 2.9 | 5.7 | 1.3 | 0.5 | 0.1 | 0.1 | 0.7 | 0.2 | 0.2 | . | . | 0.1 | . | 0.2 | . | | | | 27.2 | 90 | − 3 | 23 | 7 | 23 | 28 |
| | Elbe | Zahna | 92 | . | 0.3 | 1.0 | 0.2 | 0.7 | . | 0.1 | 0.3 | . | . | 10.0 | 0.7 | 2.8 | 0.9 | 5.0 | 3.4 | 0.3 | . | 0.4 | 0.7 | . | . | . | . | . | . | . | . | | | | 26.8 | 71 | − 11 | 15 | 5 | 15 | 28 |
| | | Radis | 97 | . | . | 0.5 | 0.1 | . | 0.2 | . | 0.5 | . | . | 8.4 | . | 1.6 | 2.7 | 1.8 | 2.0 | . | . | 0.4 | 0.1 | . | . | . | . | . | . | . | . | | | | 18.3 | 53 | − 16 | 11 | 5 | 11 | 28 |
| Mulde | Zwickauer Mulde | Muldenberg (Talsperre) | 707 | 0.1 | 1.2 | 1.3 | 0.4 | 0.0 | 0.3 | 0.2 | 0.1 | 0.0 | . | 8.7 | 9.1 | 0.6 | 5.4 | 16.9 | 5.8 | 4.8 | . | . | 0.3 | 0.2 | 0.1 | . | . | . | . | . | . | | | | 55.5 | | | 17 | 8 | 17 | 28 |
| | | Carlsfeld | 824 | . | 2.0 | 1.2 | . | . | 0.5 | 0.1 | . | . | . | 7.4 | 5.7 | 2.9 | 0.8 | 7.3 | 6.0 | 6.2 | 0.1 | . | 0.7 | . | . | . | . | . | . | . | . | | | | 49.9 | 57 | − 38 | 13 | 9 | 13 | 28 |
| | | Eibenstock | 643 | 1.3 | 0.8 | 2.6 | 0.0 | 0.0 | 1.3 | 0.5 | 1.6 | . | 0.2 | 5.0 | 6.8 | 2.4 | 5.3 | 8.1 | 10.6 | 6.5 | . | . | 0.3 | 0.1 | . | . | . | . | . | . | . | | | | 53.4 | 108 | + 4 | 16 | 11 | 16 | 28 |
| | | Aue | 355 | . | 1.2 | 0.1 | 1.7 | 0.1 | 0.7 | 0.4 | 0.5 | . | . | 2.1 | 4.5 | 1.6 | 5.3 | 7.9 | 9.0 | 7.7 | . | . | 0.8 | . | . | . | . | . | . | . | . | | | | 43.6 | 88 | − 6 | 15 | 9 | 15 | 28 |
| | | Johanngeorgenstadt | 750 | 0.5 | 0.7 | 1.3 | 0.4 | 0.2 | 0.5 | 0.2 | 0.2 | . | 0.1 | 4.8 | 7.5 | 2.3 | 11.7 | 7.1 | 5.0 | 4.1 | 0.1 | . | 0.4 | 0.2 | 0.4 | . | . | . | . | . | . | | | | 47.7 | 65 | − 26 | 20 | 8 | 20 | 28 |
| | | Schwarzenberg | 518 | 0.0 | 1.1 | 1.5 | 0.1 | 1.1 | 0.9 | 0.1 | 1.4 | . | . | 1.5 | 4.9 | 0.3 | 3.1 | 7.6 | 6.6 | 10.9 | . | . | 0.6 | . | . | . | . | . | . | . | . | | | | 41.7 | 86 | − 7 | 15 | 10 | 15 | 28 |
| | | Neustädtel | 448 | 0.6 | 0.3 | 1.7 | 0.5 | 0.3 | 0.6 | 0.7 | 0.6 | . | . | 3.7 | 3.2 | 1.3 | 3.8 | 6.2 | 8.3 | 5.7 | 0.2 | . | 0.5 | . | . | . | . | 0.1 | . | . | . | | | | 38.3 | 70 | − 16 | 18 | 8 | 18 | 28 |
| | | Zwickau (Flugh.) | 305 | 0.0 | 1.8 | 1.8 | 0.1 | 0.0 | 2.0 | 0.6 | 0.4 | 0.2 | . | 0.4 | 2.0 | 0.2 | 4.1 | 4.5 | 4.3 | 7.3 | . | . | 0.4 | 0.1 | . | . | . | . | . | . | . | | | | 30.2 | 86 | − 5 | 16 | 8 | 16 | 28 |
| | | Glauchau | 255 | . | 3.1 | 2.9 | . | . | 2.3 | 0.6 | 0.7 | 0.0 | . | 1.6 | 4.4 | 1.9 | 3.8 | 7.2 | 4.9 | 8.9 | . | . | 0.9 | . | . | . | . | . | . | . | . | | | | 43.2 | 105 | + 2 | 13 | 10 | 13 | 28 |
| | | Penig | 204 | 0.1 | 1.1 | 1.3 | 0.1 | 0.2 | 0.8 | 0.2 | 0.6 | 0.0 | . | 5.2 | 1.2 | 0.7 | 3.7 | 5.9 | 5.5 | 7.1 | . | . | 0.5 | . | . | . | . | 0.2 | . | . | . | | | | 34.4 | 81 | − 8 | 17 | 8 | 16 | 28 |
| | | Stollberg | 420 | . | 1.9 | 1.9 | 1.0 | 0.3 | 1.1 | 0.3 | 0.9 | . | . | 4.1 | 4.3 | 0.4 | 5.2 | 11.5 | 6.4 | 11.3 | . | 0.6 | 1.3 | . | . | . | . | . | . | . | . | | | | 52.5 | 95 | − 3 | 16 | 11 | 16 | 28 |
| | | Chemnitz (Marstall) | 293 | . | 1.9 | 1.5 | 0.7 | 0.5 | 0.5 | 0.2 | 1.0 | . | . | 8.4 | 3.0 | 1.8 | 6.5 | 7.2 | 6.5 | 7.6 | . | 0.0 | 1.3 | 0.0 | . | . | . | . | 0.0 | 0.0 | . | | | | 48.6 | 100 | 0 | 15 | 11 | 15 | 28 |
| | | Rochlitz | 166 | 0.6 | 1.2 | 1.4 | 0.3 | 0.2 | 0.7 | 0.4 | . | 0.2 | . | 6.9 | 1.0 | 0.5 | 4.6 | 12.4 | 9.8 | 5.3 | . | . | 0.9 | . | . | . | . | 0.2 | . | 0.1 | . | | | | 46.7 | 112 | + 5 | 18 | 8 | 18 | 28 |
| | Freiberger Mulde | Rechenberg | 570 | . | 1.2 | 3.2 | 0.2 | 0.9 | 1.0 | 1.3 | 1.4 | . | . | . | 9.0 | 3.7 | 10.2 | 7.0 | 7.0 | 19.0 | . | . | 1.0 | 0.3 | 0.8 | . | . | 1.0 | . | . | 0.0 | | | | 68.2 | 139 | + 19 | 17 | 13 | 17 | 28 |
| | | Mönchenfrei | 541 | 0.6 | 1.1 | 1.5 | 1.3 | 1.0 | 0.6 | 0.3 | 2.5 | . | . | 8.5 | 5.6 | 2.7 | 9.9 | 6.8 | 7.1 | 16.9 | 0.4 | . | 1.3 | 0.1 | . | . | . | 0.6 | . | . | . | | | | 68.8 | 110 | + 6 | 19 | 13 | 18 | 28 |
| | | Oberbobritzsch | 435 | 0.5 | 1.5 | 2.1 | 0.7 | 1.4 | 0.6 | 0.0 | 2.1 | . | . | 5.3 | 3.5 | 12.4 | 16.4 | 7.6 | 9.2 | 5.4 | . | 0.3 | 1.1 | . | . | . | . | 0.9 | . | . | 0.2 | | | | 71.2 | | | 18 | 12 | 18 | 28 |
| | | Roßwein | 201 | . | 1.3 | 1.8 | 0.9 | 0.0 | 0.4 | 0.5 | 0.3 | . | 0.0 | 4.9 | 1.8 | 5.4 | 5.3 | 4.6 | 5.9 | 5.8 | . | 0.0 | 0.9 | . | . | . | . | 0.1 | . | . | . | | | | 39.9 | 91 | − 4 | 15 | 9 | 15 | 28 |
| | | Hainichen | 319 | . | 1.7 | 2.2 | 1.1 | . | 0.8 | 0.2 | 1.1 | . | . | 7.3 | 4.0 | 4.0 | 9.4 | 5.5 | 9.1 | 12.2 | . | 0.1 | 0.8 | . | . | . | 0.0 | 1.6 | . | . | . | | | | 61.1 | 109 | + 5 | 16 | 12 | 16 | 28 |
| | Freiberger Mulde, Zschopau | Fichtelberg | 1213 | 0.2 | 0.4 | 1.6 | 0.5 | 1.4 | 0.6 | 0.3 | 0.3 | 0.1 | 0.0 | 1.5 | 2.2 | 1.6 | 3.8 | 3.4 | 3.9 | 8.3 | 0.2 | . | 0.3 | 0.4 | 0.3 | . | 0.0 | 0.2 | . | . | 0.1 | | | | 31.6 | 46 | − 37 | 22 | 9 | 22 | 28 |
| | | Cranzahl | 640 | 0.5 | 0.7 | 1.6 | 0.4 | 1.0 | 0.6 | 0.5 | 1.1 | . | . | 3.8 | 4.0 | 1.2 | 7.0 | 6.3 | 7.1 | 6.8 | . | . | 0.5 | 0.7 | 0.8 | . | . | . | . | . | 0.0 | | | | 45.1 | | | 18 | 10 | 18 | 28 |
| | | Schmalzgrube | 604 | 0.8 | 0.4 | 2.2 | 0.2 | 0.2 | 0.3 | 0.2 | 0.3 | . | . | 1.9 | 4.4 | 0.3 | 9.1 | 13.9 | 12.3 | 13.6 | . | . | 1.8 | . | 1.3 | . | . | 0.7 | . | . | 0.6 | | | | 64.5 | 114 | + 8 | 23 | 9 | 23 | 28 |
| | | Kühnhaide | 723 | 0.5 | 0.5 | 2.0 | 0.5 | 1.0 | 0.5 | 0.5 | 1.0 | . | . | 2.0 | 4.3 | 1.2 | 12.4 | 9.0 | 7.5 | 8.0 | . | 6.0 | 0.8 | 0.0 | 0.5 | . | . | 0.5 | . | . | 0.5 | | | | 53.2 | | | 19 | 10 | 19 | 28 |
| | | Thum | 520 | 0.3 | 1.4 | 2.1 | 1.8 | 0.9 | 0.9 | 0.3 | 0.6 | . | . | 8.6 | 3.7 | 1.7 | 11.9 | 12.3 | 6.9 | 10.7 | . | . | 0.8 | . | . | . | . | . | 0.3 | . | . | | | | 65.2 | 120 | + 11 | 17 | 10 | 17 | 28 |
| | | Zschopau | 380 | 1.0 | 0.6 | 2.1 | 0.8 | 0.6 | 0.6 | 1.1 | 0.4 | . | . | 3.0 | 3.0 | 1.3 | 4.4 | 7.0 | 5.7 | 8.3 | . | . | 1.3 | 0.0 | . | . | . | 0.3 | 0.1 | . | . | | | | 41.6 | 76 | − 13 | 18 | 11 | 18 | 28 |
| | | Neuhausen | 538 | 0.1 | . | 0.6 | 3.2 | . | . | 1.9 | . | . | . | 5.7 | 5.1 | 3.2 | 9.1 | 6.2 | 5.3 | 10.4 | . | . | 0.6 | . | . | . | . | 1.2 | . | . | 2.4 | | | | 55.0 | 85 | − 10 | 14 | 11 | 14 | 28 |
| | | Kriegwald | 745 | 0.3 | 0.9 | 2.2 | 0.7 | 0.8 | 0.8 | 0.3 | 1.1 | . | . | 4.2 | 5.2 | 1.4 | 12.9 | 7.9 | 4.6 | 11.6 | . | . | 0.5 | 0.1 | 0.9 | . | . | 0.6 | . | . | 0.6 | | | | 57.6 | 75 | − 19 | 20 | 9 | 22 | 28 |
| | | Dörnthal | 560 | 0.7 | 0.6 | 0.3 | 0.4 | 3.8 | 0.3 | . | . | . | . | 2.1 | 3.9 | 3.7 | 4.9 | 4.1 | 7.0 | 12.1 | . | . | 1.7 | . | . | . | . | . | . | . | . | | | | 45.6 | 100 | 0 | 14 | 9 | 14 | 28 |
| | | Lengefeld | 606 | 1.0 | 1.0 | 2.5 | 1.2 | 1.2 | 0.8 | 0.7 | 1.3 | . | . | 7.5 | 5.2 | 2.4 | 17.6 | 12.0 | 7.0 | 13.5 | . | . | 1.3 | . | . | . | . | . | . | . | . | | | | 76.2 | 121 | + 13 | 16 | 14 | 16 | 28 |
| | | Eppendorf | 432 | 0.0 | 1.5 | 1.5 | 0.5 | 0.4 | 1.0 | 0.8 | 0.2 | . | . | 6.8 | 4.5 | 3.7 | 4.7 | 7.1 | 6.5 | 11.6 | 0.0 | . | 1.3 | . | . | . | . | . | 0.3 | . | . | | | | 52.4 | 108 | + 4 | 16 | 11 | 16 | 28 |
| | | Flöha | 272 | 1.5 | 0.3 | 1.3 | 0.9 | 1.7 | 2.7 | 0.1 | 2.4 | . | . | 5.6 | 7.8 | 3.5 | 6.7 | 5.6 | 8.7 | 8.0 | . | . | 1.3 | . | . | . | . | . | . | . | . | | | | 58.1 | 116 | + 8 | 16 | 13 | 16 | 28 |
| | | Kriebstein (Talsperre) | 212 | . | 1.3 | 1.8 | 1.1 | . | 0.4 | 0.3 | 0.8 | . | . | 5.2 | 2.4 | 3.7 | 4.4 | 6.0 | 7.9 | 10.2 | . | . | 0.8 | . | . | . | . | 0.6 | . | 0.1 | . | | | | 47.0 | 98 | − 1 | 16 | 10 | 16 | 28 |
| | Fr. M. | Seidewitz | 175 | . | 1.1 | 1.6 | 0.6 | 0.5 | 0.7 | . | . | . | . | 9.5 | 0.4 | 3.7 | 4.3 | 1.4 | 8.9 | 2.3 | 2.7 | . | 1.9 | . | . | . | . | . | . | . | . | | | | 39.6 | 111 | + 4 | 14 | 10 | 14 | 28 |
| | Vereinigte Mulde | Grimma | 160 | 0.9 | . | 0.3 | 0.0 | . | . | . | 0.2 | . | . | 13.4 | 0.7 | . | 2.9 | 8.9 | 1.8 | 2.4 | . | . | 0.7 | . | . | . | . | . | . | . | . | | | | 32.2 | 80 | − 8 | 10 | 5 | 10 | 28 |
| | | Eilenburg | 100 | . | . | 1.1 | . | . | 1.4 | 0.8 | 1.7 | . | . | 11.2 | . | 0.5 | 0.2 | 3.2 | 2.5 | . | . | 0.4 | 0.1 | . | . | . | . | . | . | . | . | | | | 23.1 | 70 | − 10 | 11 | 6 | 11 | 28 |
| | | Tornau | 115 | . | . | 0.1 | . | . | 1.5 | 1.3 | . | 0.2 | . | 15.8 | 2.0 | 6.5 | 4.8 | 4.1 | 4.0 | 1.2 | . | 0.5 | 0.6 | 0.2 | . | . | . | . | . | . | . | | | | 42.8 | 130 | + 10 | 14 | 9 | 14 | 28 |
| | | Werbelin | 107 | . | . | 0.6 | 0.4 | 0.8 | 1.2 | 0.3 | 0.3 | . | . | 7.1 | . | 0.6 | 2.6 | 4.5 | 4.3 | 0.5 | . | 0.5 | 0.4 | 0.3 | . | . | . | . | . | . | . | | | | 24.4 | 92 | − 2 | 15 | 5 | 15 | 28 |
| | | Jeßnitz | 75 | . | . | 0.7 | . | . | 0.2 | 0.4 | . | . | 0.1 | 6.7 | 0.2 | 0.1 | 3.1 | 2.0 | 2.5 | 1.0 | . | 0.4 | 0.4 | . | . | . | . | 0.0 | . | . | . | | | | 17.8 | | | 13 | 5 | 13 | 28 |
| | | Dessau | 58 | 0.0 | 0.0 | 0.5 | 0.0 | 0.6 | 0.0 | 0.1 | 0.0 | 0.0 | 0.0 | 5.5 | 0.1 | 0.0 | 2.9 | 0.8 | 0.9 | 0.0 | 0.0 | 0.0 | 0.0 | 0.1 | 0.0 | 0.9 | 0.0 | 0.1 | 0.0 | 0.0 | . | | | | 12.5 | 42 | − 18 | 11 | 2 | 11 | 28 |

| Flußgebiet | Ort | Seehöhe m | 1 | 2 | 3 | 4 | 5 | 6 | 7 | 8 | 9 | 10 | 11 | 12 | 13 | 14 | 15 | 16 | 17 | 18 | 19 | 20 | 21 | 22 | 23 | 24 | 25 | 26 | 27 | 28 | 29 | 30 | 31 | Monatssumme mm | Monatssumme % der Norm. | Abweichung v. d. Norm. | Zahl der Tage mit Niederschl. ≧ 0.1 | Niederschl. ≧ 1.0 | * ≧ 0.1 | ⊠ |
|---|---|---|---|---|---|---|---|---|---|---|---|---|---|---|---|---|---|---|---|---|---|---|---|---|---|---|---|---|---|---|---|---|---|---|---|---|---|---|---|---|
| Saale | Quelle bis Loquitz | Waldstein | 879 | 6.5 | 0.8 | . | . | 1.1 | . | . | 1.8 | . | . | | 7.2 | | 9.0 | 11.5 | 2.5 | 1.5 | . | . | 0.8 | . | . | 0.5 | . | . | . | . | 1.0 | | | | 44.2 | 57 | − 33 | 14 | 11 | 14 | 28 |
| | | Münchberg | 565 | . | 3.9 | 0.0 | . | 0.7 | . | 0.3 | . | . | . | . | 6.1 | 1.2 | 3.0 | 4.0 | 3.0 | 2.1 | 0.0 | . | 0.2 | . | . | . | . | . | . | . | . | | | | 24.4 | 34 | − 46 | 10 | 7 | 10 | 28 |
| | | Schönwald | 690 | 2.1 | 1.0 | 1.3 | 0.1 | 0.3 | 0.1 | 0.2 | 0.0 | . | . | 0.5 | 2.2 | 0.5 | 2.6 | 9.1 | 2.1 | 3.2 | . | . | 0.2 | . | . | . | . | . | . | . | . | | | | 25.5 | 65 | − 14 | 15 | 8 | 15 | 28 |
| | | Heinersberg | 570 | 0.5 | . | 2.0 | . | 0.1 | 0.5 | 0.3 | 0.1 | . | . | 1.0 | 1.2 | 1.0 | 4.9 | 4.0 | 1.0 | 1.3 | . | . | 0.3 | . | . | . | . | 0.0 | . | . | . | | | | 18.2 | 60 | − 12 | 14 | 8 | 14 | 28 |
| | | Hof | 471 | 0.3 | 1.9 | 0.8 | . | 0.3 | 0.3 | 0.0 | 0.3 | . | . | 0.4 | 1.7 | 1.0 | 3.5 | 4.4 | 1.3 | 2.7 | . | . | 0.4 | . | . | . | . | . | . | . | . | | | | 19.3 | 48 | − 21 | 14 | 7 | 14 | 28 |
| | | Gefell | 563 | 3.3 | 0.3 | . | . | 0.8 | 0.3 | 0.2 | 0.2 | . | . | 0.9 | 1.9 | 0.4 | 3.8 | 3.0 | 4.5 | 3.4 | 0.3 | 0.4 | 0.2 | . | . | . | . | . | . | . | . | | | | 23.9 | | | 16 | 6 | 16 | 28 |
| | | Blankenberg | 498 | 1.4 | 0.6 | 0.6 | . | 0.3 | 0.1 | 0.5 | 0.2 | 0.0 | 0.1 | 1.3 | 0.8 | 0.9 | 4.0 | 4.8 | 2.4 | 2.9 | 0.3 | . | 0.4 | . | 0.1 | . | . | 0.0 | 0.2 | 0.1 | 0.0 | | | | 22.0 | 50 | − 22 | 20 | 6 | 20 | 28 |
| | | Naila | 613 | . | 1.7 | 0.5 | 0.0 | 1.1 | . | 0.4 | 0.1 | . | . | 2.4 | . | 4.5 | 7.4 | 4.9 | 1.8 | 4.4 | . | . | 0.4 | . | 0.3 | . | . | . | . | . | . | | | | 29.9 | | | 13 | 8 | 13 | 28 |
| | | Saaletalsperre | 412 | 1.1 | 0.8 | 0.5 | . | 0.0 | 0.5 | 0.3 | 0.1 | 0.2 | . | 0.1 | 1.9 | 0.0 | 2.8 | 6.6 | 5.6 | 5.7 | 0.4 | 0.5 | 0.2 | 0.0 | . | . | . | 0.2 | 0.2 | . | . | | | | 27.7 | | | 18 | 6 | 18 | 28 |
| | | Schleiz | 430 | 1.8 | 2.7 | 0.9 | . | . | 0.5 | 0.2 | . | 0.0 | 0.0 | 1.5 | 1.3 | 0.0 | 3.6 | 6.1 | 6.1 | 3.2 | . | . | 0.3 | 0.0 | . | . | . | . | . | 0.3 | . | | | | 28.5 | 94 | − 2 | 13 | 8 | 13 | 28 |
| | | Ziegenrück | 330 | 1.3 | 0.3 | 0.6 | . | 0.2 | 0.9 | 0.7 | 0.2 | 0.0 | . | 2.5 | 0.5 | . | 4.5 | 7.7 | 10.1 | 7.9 | 0.2 | 0.0 | 0.5 | 0.1 | . | . | . | 0.1 | 0.2 | 0.0 | 0.0 | | | | 38.5 | 139 | + 11 | 18 | 6 | 18 | 28 |
| | Loquitz | Ludwigsstadt | 500 | 1.5 | 0.0 | 0.7 | 0.1 | 1.0 | 0.2 | 0.4 | 0.2 | 0.0 | . | 1.4 | 1.6 | 3.8 | 4.9 | 6.2 | 5.0 | 6.1 | 0.3 | 0.0 | 0.3 | 0.0 | 0.8 | . | . | . | 0.2 | 0.0 | . | | | | 34.7 | | | 18 | 9 | 17 | 28 |
| | | Schmiedefeld | 776 | 0.8 | . | 0.5 | . | 0.6 | 0.8 | 0.4 | 0.2 | 0.2 | . | 2.6 | 1.3 | 4.1 | 5.5 | 9.0 | 6.0 | 6.2 | 0.4 | 0.2 | 0.9 | 0.1 | . | . | . | . | 0.8 | . | 0.3 | | | | 40.9 | 68 | − 19 | 20 | 7 | 18 | 28 |
| | | Probstzella | 345 | 1.3 | 0.1 | 0.5 | 0.0 | 0.4 | 0.1 | 0.4 | 0.0 | 0.0 | . | 0.6 | 0.9 | 4.2 | 3.5 | 7.4 | 5.7 | 4.6 | 2.1 | 0.0 | 0.7 | 0.0 | . | . | . | . | 0.1 | 0.4 | | | | 33.0 | 87 | − 5 | 17 | 7 | 17 | 28 |
| | | Ruppersdorf | 550 | 1.9 | . | 1.4 | . | 0.6 | . | 0.3 | . | 0.2 | . | 0.8 | 2.2 | . | 3.8 | 8.5 | 7.8 | 5.5 | . | 0.1 | 1.1 | . | . | . | . | 0.1 | . | . | . | | | | 34.3 | 89 | − 4 | 14 | 8 | 14 | 28 |
| | | Leutenberg | 295 | 3.6 | . | . | . | . | . | 1.8 | . | 3.0 | . | . | . | . | 7.0 | 7.0 | 14.3 | 4.0 | 4.9 | 0.7 | 0.4 | . | . | . | . | . | . | . | . | | | | 46.7 | 147 | + 15 | 10 | 8 | 10 | 28 |
| | Schwarza | Großbreitenbach | 660 | . | . | . | . | 0.9 | . | . | . | . | . | 8.6 | 7.4 | . | 7.4 | 5.2 | 6.7 | 4.6 | 0.9 | . | . | . | . | . | . | . | . | . | . | | | | 41.7 | 58 | − 30 | 8 | 6 | 8 | 28 |
| | | Neuhaus a. R. | 835 | 0.1 | 0.0 | 1.1 | 1.4 | 1.3 | 0.0 | . | . | 0.2 | 2.4 | 4.4 | 1.3 | 3.9 | 6.6 | 6.2 | 3.7 | 2.4 | 1.2 | 0.0 | 0.1 | . | . | . | 0.2 | 1.8 | 0.1 | 0.2 | 0.6 | | | | 39.2 | 53 | − 35 | 20 | 13 | 15 | 28 |
| | | Pennewitz | 460 | 0.6 | 0.1 | 0.5 | 0.2 | 1.1 | 0.9 | 0.5 | 0.2 | 0.2 | . | 1.5 | 0.5 | 6.9 | 3.8 | 7.5 | 7.1 | 12.7 | . | . | 1.1 | . | . | . | . | . | . | . | . | | | | 45.4 | | | 17 | 8 | 17 | 28 |
| | | Blankenburg, Bad | 222 | 1.3 | . | 0.6 | . | 0.3 | 0.6 | 0.3 | . | . | . | 0.7 | 1.0 | 0.5 | 3.0 | 6.2 | 4.7 | 11.3 | 0.0 | . | 0.4 | 0.2 | . | . | . | 0.2 | . | . | 0.2 | | | | 31.5 | 133 | + 8 | 16 | 6 | 16 | 28 |
| | Schwarza bis Ilm | Remda | 320 | . | 1.5 | 0.1 | . | 1.3 | 0.1 | 0.2 | 0.8 | 0.2 | . | . | 7.3 | . | 10.0 | 13.4 | 16.0 | 11.2 | 1.0 | . | 1.0 | . | . | . | . | . | . | . | . | | | | 64.1 | 256 | + 39 | 14 | 9 | 14 | 28 |
| | | Hummelshain | 310 | . | 1.5 | 1.0 | . | . | 1.6 | . | 0.6 | . | . | 2.1 | . | 0.6 | 2.5 | 4.8 | 5.6 | 18.0 | . | . | 0.2 | . | . | . | . | . | . | . | . | | | | 38.5 | 139 | + 11 | 11 | 8 | 11 | 28 |
| | | Drößnitz | 420 | 0.1 | . | . | . | . | 1.2 | 0.0 | . | . | . | 2.8 | 0.2 | 0.1 | 4.0 | 7.1 | 5.0 | 7.8 | . | . | . | . | . | . | . | . | . | . | . | | | | 28.3 | 97 | − 1 | 9 | 6 | 9 | 28 |
| | | Stadtroda | 225 | 0.9 | 0.2 | 0.7 | 0.0 | 0.2 | 1.3 | 0.4 | 0.2 | 0.0 | . | 2.6 | 0.7 | . | 2.8 | 5.7 | 5.2 | 10.2 | 0.1 | 0.2 | 0.2 | 0.0 | . | . | . | 0.0 | . | . | . | | | | 31.6 | 107 | + 2 | 16 | 6 | 16 | 28 |
| | | Jena | 155 | 0.0 | 0.9 | 0.3 | 0.0 | 0.0 | 1.3 | 0.3 | 0.0 | 0.0 | . | 1.0 | 1.0 | 0.1 | 2.3 | 4.3 | 6.2 | 10.7 | 0.4 | . | 0.4 | . | . | . | . | 0.4 | . | . | . | | | | 29.6 | 103 | + 1 | 14 | 7 | 14 | 28 |
| | | Wetzdorf | 328 | . | . | 1.4 | . | 0.6 | 0.1 | 0.0 | . | . | . | 4.5 | 5.2 | 1.7 | 4.3 | 6.8 | 5.0 | 8.1 | 0.0 | 0.1 | . | . | . | . | . | 1.1 | . | . | . | | | | 38.9 | 122 | + 7 | 12 | 9 | 12 | 28 |
| | Ilm | Schmücke | 907 | . | . | 2.9 | 1.6 | 1.2 | . | . | . | . | . | 18.9 | 2.4 | 7.9 | 16.4 | 13.8 | 8.9 | 14.4 | 0.9 | . | 0.9 | . | . | . | . | . | . | . | . | | | | 90.2 | 87 | − 14 | 12 | 10 | 12 | 28 |
| | | Ilmenau | 500 | 0.4 | 0.1 | 0.5 | . | 0.8 | 0.6 | 0.4 | 0.2 | 0.2 | . | 2.2 | 1.5 | 6.0 | 3.7 | 6.2 | 8.1 | 16.9 | 1.1 | . | 0.5 | 0.0 | . | . | . | 0.0 | 0.6 | 0.5 | . | | | | 50.5 | 96 | − 2 | 19 | 8 | 19 | 28 |
| | | Stadtilm | 360 | 0.3 | . | 0.3 | . | 0.4 | 0.3 | 0.6 | 0.2 | 0.1 | . | 2.0 | 0.7 | 1.3 | 4.8 | 9.6 | 8.0 | 9.9 | 0.5 | . | 0.5 | 0.1 | . | . | . | 0.2 | . | . | . | | | | 39.8 | 174 | + 17 | 18 | 6 | 18 | 28 |
| | | Tannroda | 285 | 0.3 | . | . | . | . | 1.2 | 0.3 | 0.0 | . | . | 4.4 | 0.3 | 4.9 | 5.7 | 6.5 | 10.7 | 0.3 | 0.5 | . | . | . | . | . | . | 0.5 | . | 0.4 | . | | | | 36.0 | | | 13 | 6 | 13 | 28 |
| | | Apolda | 170 | 0.5 | . | . | . | . | 1.0 | 0.7 | 0.0 | . | . | 3.2 | . | 0.4 | 2.3 | 2.4 | 4.5 | 7.2 | . | . | 1.0 | . | . | . | . | 0.5 | . | . | . | | | | 23.7 | | | 11 | 7 | 11 | 28 |
| | S. | Kösen | 120 | . | . | 1.1 | . | . | 1.8 | 0.5 | 0.1 | . | . | 8.5 | . | 0.9 | 0.4 | 5.9 | 1.8 | 2.0 | . | . | 0.4 | . | . | . | . | 0.7 | . | . | . | | | | 24.1 | 86 | − 4 | 12 | 6 | 12 | 28 |
| | Unstrut | Dingelstädt | 336 | 0.8 | 0.0 | 0.2 | 0.3 | 0.8 | 0.1 | 0.8 | 0.1 | 0.0 | . | 1.2 | . | 7.0 | 2.5 | 0.8 | 1.7 | 0.5 | . | . | 0.2 | 0.1 | 0.2 | . | 0.1 | . | . | . | . | | | | 18.1 | 35 | − 33 | 17 | 4 | 17 | 28 |
| | | Eigenrieden | 489 | 2.4 | 0.0 | 0.0 | 0.3 | 1.5 | . | 0.2 | 0.1 | 0.1 | . | 5.3 | 0.4 | 3.0 | 5.5 | 4.0 | 0.5 | 1.4 | 0.5 | . | 0.3 | 0.1 | . | . | . | 0.3 | . | . | . | | | | 25.9 | 48 | − 28 | 17 | 7 | 17 | 28 |
| | | Langensalza | 189 | 1.8 | . | . | . | 0.8 | 0.4 | . | . | 0.8 | . | 2.2 | . | 1.2 | 5.4 | 2.2 | 1.2 | 1.8 | 0.5 | . | . | . | . | . | . | 0.4 | . | . | . | | | | 18.7 | 66 | − 10 | 12 | 7 | 12 | 28 |
| | | Herbsleben | 120 | 2.0 | . | . | . | 0.0 | 1.0 | 0.5 | 0.5 | 1.0 | . | 3.0 | . | 4.1 | 3.7 | 2.1 | 2.6 | 1.3 | 0.3 | . | 0.5 | . | . | . | . | 0.0 | . | . | . | | | | 24.5 | 96 | − 1 | 13 | 9 | 13 | 28 |
| | Unstrut, Gera | Gehlberg | 700 | . | . | . | 1.3 | . | 1.2 | . | 0.9 | 0.6 | . | 11.8 | . | 15.0 | 9.0 | 3.7 | 9.1 | 10.3 | 1.0 | . | . | 0.9 | . | . | . | . | . | . | . | | | | 64.8 | 69 | − 29 | 12 | 9 | 12 | 28 |
| | | Arnstadt | 289 | 0.8 | . | 0.3 | . | 0.6 | 0.5 | 0.5 | 0.2 | . | . | 1.2 | 0.3 | 1.1 | 3.6 | 6.0 | 4.5 | 8.6 | 0.3 | . | . | . | . | . | 0.7 | . | . | . | . | | | | 29.7 | | | 16 | 6 | 16 | 28 |
| | | Crawinkel | 480 | 0.3 | . | . | . | . | 2.3 | 0.6 | . | 7.8 | . | . | . | 18.7 | 7.5 | 7.3 | 8.2 | 7.5 | 3.2 | . | 0.8 | . | . | . | . | . | . | . | . | | | | 64.2 | 136 | + 17 | 11 | 8 | 11 | 28 |
| | | Töttelstädt | 345 | 1.4 | . | . | . | . | 0.7 | 0.6 | 0.6 | 0.4 | . | 4.2 | . | 2.5 | 4.6 | 2.4 | 3.2 | 3.6 | . | 0.3 | . | 1.1 | . | 0.3 | . | . | . | . | . | | | | 25.9 | | | 14 | 8 | 14 | 28 |
| | Unstrut | Buttstädt | 185 | . | . | 0.2 | . | 0.1 | 0.2 | 0.1 | 0.2 | 0.2 | . | 4.0 | 0.3 | 0.3 | 1.0 | 1.6 | 2.1 | 4.6 | . | . | 0.3 | 0.0 | . | . | . | 0.2 | . | . | . | | | | 15.4 | 56 | − 12 | 15 | 5 | 15 | 28 |
| | | Kleinbrembach | 170 | 0.7 | . | 0.6 | . | 0.3 | 0.3 | 0.6 | . | 0.0 | . | 3.1 | 0.3 | 0.3 | 2.0 | 1.4 | 2.3 | 5.3 | . | . | 0.3 | . | . | . | . | 0.5 | . | . | . | | | | 18.0 | | | 14 | 5 | 14 | 28 |
| | Unstrut, Hainleite | Großberndten | 400 | 1.5 | 0.0 | 0.1 | . | 0.9 | . | 0.7 | . | . | . | 3.5 | . | 1.3 | 5.7 | 2.7 | 0.9 | 4.0 | . | 0.5 | 0.7 | 0.0 | . | . | 0.2 | 0.4 | . | 0.2 | . | | | | 23.3 | 53 | − 20 | 15 | 6 | 15 | 28 |
| | | Ebeleben | 285 | . | 0.1 | 2.1 | 0.1 | 0.8 | . | 0.2 | 0.5 | . | . | 4.0 | . | 1.8 | 4.4 | 0.1 | 2.3 | 2.5 | 0.2 | . | 0.1 | . | . | . | . | 0.1 | . | 0.0 | . | | | | 19.3 | 58 | − 14 | 15 | 6 | 15 | 28 |
| | | Greußen | 164 | 1.1 | 0.0 | 0.0 | 0.0 | 0.8 | 0.3 | 0.4 | 0.2 | 0.0 | . | 1.4 | . | 0.0 | 3.6 | 2.4 | 1.3 | 2.4 | 0.0 | . | 0.8 | 0.2 | . | . | . | 0.5 | . | 0.1 | . | | | | 15.5 | 57 | − 12 | 14 | 6 | 14 | 28 |
| | Unstrut | Worbis | 319 | . | . | . | 0.2 | 0.3 | 0.1 | 0.2 | 0.0 | . | . | 3.1 | 0.0 | 0.7 | 7.2 | 5.0 | 5.8 | 1.7 | 0.3 | . | 0.3 | . | . | . | 0.4 | 0.7 | . | . | . | | | | 26.0 | 60 | − 17 | 14 | 5 | 14 | 28 |
| | | Seega | 170 | . | . | . | . | . | 1.3 | 1.6 | 1.1 | 1.6 | 1.4 | 1.0 | 1.0 | 1.0 | 0.2 | 1.5 | 0.6 | . | . | . | . | . | . | . | . | . | . | . | . | | | | 12.3 | | | 11 | 9 | 11 | 28 |
| | | Heldrungen | 130 | 1.3 | 0.0 | . | . | 0.1 | 0.3 | 0.5 | 0.3 | 0.0 | . | 0.9 | 0.1 | . | 0.6 | 0.6 | 0.8 | 1.9 | 0.2 | . | 0.6 | 0.0 | . | . | . | 0.2 | . | . | . | | | | 8.4 | 32 | − 17 | 14 | 2 | 14 | 28 |
| | Unstrut, Helme | Ilfeld (Südharz) | 275 | 0.3 | . | 0.0 | 0.0 | 0.2 | 0.0 | 0.4 | . | . | 0.0 | 10.4 | 0.3 | 3.8 | 4.8 | 0.8 | 1.6 | 1.7 | 0.1 | . | 0.7 | 0.0 | . | 0.3 | 0.0 | 0.0 | . | 0.0 | . | | | | 25.4 | 46 | − 29 | 13 | 5 | 13 | 28 |
| | | Sachsa, Bad | 340 | . | 1.3 | 0.8 | . | 0.1 | . | . | . | . | . | 12.0 | 2.2 | 7.2 | 10.3 | 4.1 | 5.9 | 3.3 | . | . | 4.6 | . | . | . | . | . | . | 1.6 | . | | | | 52.4 | 70 | − 22 | 12 | 10 | 12 | 28 |
| | | Nordh. Talsperre | 443 | 2.1 | . | 0.0 | 0.0 | 0.6 | . | 0.7 | 0.2 | . | . | 6.6 | 0.4 | 9.1 | 5.5 | 2.0 | 2.9 | 2.3 | 1.0 | . | 1.8 | . | . | 0.0 | . | 0.2 | . | . | . | | | | 35.4 | 58 | − 25 | 14 | 9 | 14 | 28 |
| | | Kelbra | 155 | . | . | . | . | 0.7 | 0.0 | 0.7 | . | . | . | 2.2 | 0.0 | 0.2 | 0.2 | 0.3 | 2.1 | 1.2 | . | . | 0.8 | . | . | . | . | . | . | . | . | | | | 8.4 | 32 | − 17 | 9 | 3 | 9 | 28 |
| | | Sangerhausen | 190 | . | . | . | . | 0.1 | 0.2 | 0.1 | . | . | . | 1.2 | . | 1.1 | 1.4 | 0.2 | 0.5 | 0.5 | . | . | 0.2 | . | . | . | . | . | . | . | . | | | | 5.5 | 22 | − 21 | 10 | 3 | 10 | 28 |

# Tägliche Niederschlagshöhen in Millimetern, gemessen um 7 Uhr morgens



| Flußgebiet | | Ort | Seehöhe m | 1 | 2 | 3 | 4 | 5 | 6 | 7 | 8 | 9 | 10 | 11 | 12 | 13 | 14 | 15 | 16 | 17 | 18 | 19 | 20 | 21 | 22 | 23 | 24 | 25 | 26 | 27 | 28 | 29 | 30 | 31 | Monatssumme mm | Monatssumme % der Norm. | Abweichung v. d. Norm. | Zahl der Tage mit Niederschl. ≥0.1 | Niederschl. ≥1.0 | * ≥0.1 | ⊠ |
|---|---|---|---|---|---|---|---|---|---|---|---|---|---|---|---|---|---|---|---|---|---|---|---|---|---|---|---|---|---|---|---|---|---|---|---|---|---|---|---|
| Saale | Unstrut | Hohelinde | 297 | . | . | 0.5 | 0.6 | 1.3 | 0.2 | 0.2 | 1.0 | 0.1 | . | 1.1 | 0.3 | 0.8 | 0.7 | 0.5 | 1.8 | 1.9 | 3.2 | . | 3.1 | . | . | . | . | 0.1 | . | . | . | | | | 17.4 | 68 | − 8 | 17 | 7 | 17 | 28 |
| | | Bibra, Bad | 170 | . | . | 0.0 | 0.5 | 0.8 | 0.5 | 0.1 | 0.0 | 0.0 | . | 6.1 | 0.3 | 1.5 | 0.8 | 2.5 | 4.1 | 5.1 | 0.1 | 0.1 | 0.1 | 0.0 | . | . | . | . | . | . | | | | 22.6 | 85 | − 4 | 14 | 5 | 14 | 28 |
| | Saale | Teuchern | 182 | . | 0.3 | 0.8 | . | 1.0 | 1.3 | 0.5 | 0.3 | 0.1 | . | 3.2 | 0.3 | 2.0 | 0.9 | 4.5 | 8.2 | 5.6 | . | . | 0.8 | 0.1 | . | . | . | 0.8 | . | . | . | | | | 30.7 | 115 | + 4 | 17 | 7 | 16 | 28 |
| | | Lützen | 120 | . | 1.1 | 0.6 | . | 0.9 | 0.8 | 0.2 | 0.4 | . | . | 3.7 | 0.1 | 0.1 | 2.2 | 2.6 | 5.5 | 3.0 | . | 0.3 | 0.1 | 0.0 | . | . | . | 0.3 | . | . | . | | | | 21.9 | 85 | − 4 | 16 | 6 | 16 | 28 |
| | | Merseburg | 93 | 0.7 | 0.0 | 0.5 | 0.9 | 0.3 | 0.5 | 0.0 | 0.0 | . | . | 1.8 | 1.6 | 0.2 | 0.9 | 2.0 | 3.1 | 0.0 | 0.0 | 1.0 | 0.6 | 0.0 | . | . | 0.1 | 1.0 | . | . | . | | | | 15.2 | 63 | − 9 | 15 | 6 | 15 | 28 |
| | | Schafstädt | 146 | . | . | 0.2 | . | 1.9 | 0.2 | 0.3 | 0.2 | 0.0 | . | 3.2 | 2.0 | 6.5 | 3.6 | 4.0 | 7.3 | 0.3 | . | . | 1.9 | 1.6 | . | . | . | . | . | . | . | | | | 33.2 | 150 | + 11 | 14 | 9 | 14 | 28 |
| | Weiße Elster | Raun | 560 | 1.1 | 0.3 | 2.1 | 0.3 | . | 0.9 | . | . | . | . | 1.2 | . | 2.2 | 2.0 | 4.5 | 1.9 | 1.9 | . | . | . | . | . | . | . | . | . | . | . | | | | 18.4 | | | 11 | 8 | 11 | 28 |
| | | Markneukirchen | 520 | 1.3 | 0.4 | 0.9 | 0.3 | 0.4 | 0.3 | 0.1 | 0.2 | 0.0 | . | 2.1 | 4.1 | 0.3 | 4.4 | 5.7 | 4.3 | 0.2 | 0.0 | . | 0.3 | . | 0.1 | . | . | . | . | . | . | | | | 25.4 | 49 | − 26 | 17 | 6 | 17 | 28 |
| | | Oelsnitz i. V. | 408 | 0.4 | 1.4 | 0.8 | 0.5 | 0.0 | 0.3 | 0.2 | 0.8 | . | . | 1.8 | 3.0 | . | 2.0 | 3.9 | 7.5 | 5.2 | . | . | 0.2 | . | . | . | . | . | . | . | . | | | | 28.0 | 90 | − 3 | 14 | 7 | 14 | 28 |
| | | Grobau | 560 | 0.8 | 1.4 | 0.0 | . | . | 0.3 | . | . | . | . | . | 4.0 | 14.0 | 19.0 | 3.6 | 2.0 | 3.1 | 0.2 | . | 0.8 | . | . | . | . | . | . | . | . | | | | 49.2 | | | 11 | 7 | 11 | 28 |
| | | Falkenstein | 595 | 0.6 | 1.1 | 1.0 | . | 0.1 | 0.6 | 0.6 | 1.3 | . | . | 2.7 | 2.6 | 0.1 | 1.0 | 5.0 | 4.3 | 3.1 | 0.3 | 0.4 | 0.5 | 0.1 | 0.2 | 0.9 | . | 0.2 | 0.4 | 0.1 | 0.1 | | | | 27.3 | 63 | − 16 | 24 | 9 | 23 | 28 |
| | | Mehltheuer | 517 | 0.6 | 1.5 | 1.0 | . | 0.1 | 0.5 | 0.3 | 0.3 | 0.0 | 0.0 | 3.9 | 2.7 | . | 5.5 | 5.7 | 5.0 | 5.1 | . | . | 0.5 | 0.2 | . | . | . | . | . | . | . | | | | 32.9 | | | 15 | 8 | 15 | 28 |
| | | Eich | 450 | 0.3 | 1.1 | 1.3 | . | 0.2 | 1.0 | 0.2 | 0.6 | . | . | 2.1 | 5.0 | 0.2 | 3.6 | 7.0 | 5.5 | 5.2 | . | . | 0.5 | . | . | . | . | . | . | . | . | | | | 33.8 | 76 | − 11 | 15 | 9 | 15 | 28 |
| | | Greiz | 284 | 0.1 | 1.3 | 0.4 | 0.0 | 0.0 | 0.7 | 0.0 | 0.0 | 0.0 | . | 1.0 | 5.0 | 0.2 | 1.9 | 4.7 | 4.1 | 5.0 | . | 0.0 | 0.0 | 0.0 | . | . | . | 0.0 | 0.0 | . | 0.0 | | | | 24.4 | 75 | − 8 | 11 | 7 | 11 | 28 |
| | | Auma | 405 | 1.1 | 0.5 | 1.2 | . | 0.1 | 1.6 | 0.4 | 0.3 | 0.1 | . | 5.0 | 1.0 | . | 3.2 | 6.8 | 6.4 | 8.0 | . | . | 1.0 | . | . | . | . | 0.1 | . | 0.1 | 0.1 | | | | 37.0 | 103 | + 1 | 18 | 10 | 18 | 28 |
| | | Zeitz | 175 | . | 0.0 | 0.4 | . | 0.5 | 0.6 | 0.6 | . | . | . | 3.4 | 0.3 | 1.3 | 0.9 | 8.4 | 5.1 | 2.6 | . | . | 0.5 | . | . | . | . | 1.3 | . | . | . | | | | 25.9 | 90 | − 3 | 13 | 6 | 13 | 28 |
| | | Meuselwitz | 175 | . | 0.1 | 1.8 | . | 0.2 | 0.3 | 1.9 | 0.3 | . | . | 0.3 | . | . | 4.6 | 6.6 | 6.8 | 10.7 | . | . | 0.5 | . | . | . | . | 0.3 | . | . | . | | | | 34.4 | 126 | + 7 | 13 | 6 | 13 | 28 |
| | | Rußdorf | 300 | . | 1.3 | 0.4 | . | . | 1.3 | 0.9 | 1.6 | . | . | 5.0 | 2.0 | . | 6.4 | 8.6 | 8.4 | 12.6 | . | 0.8 | . | . | . | . | . | . | . | 2.5 | | | | 48.7 | 111 | + 5 | 12 | 9 | 12 | 28 |
| | Weiße Elster, Pleiße | Crimmitschau | 266 | 0.3 | 0.7 | 0.9 | 0.1 | 1.2 | 1.1 | 0.3 | 0.3 | 0.6 | . | 2.1 | 1.0 | 0.2 | 2.0 | 9.1 | 3.7 | 6.0 | . | . | 0.5 | 0.0 | . | . | . | . | . | . | . | | | | 30.1 | 81 | − 7 | 17 | 8 | 17 | 28 |
| | | Altenburg (Flugh.) | 190 | 0.0 | 0.8 | 1.5 | 0.0 | 0.5 | 1.0 | 0.4 | 0.5 | 0.0 | 0.0 | 0.6 | 1.6 | 0.2 | 1.6 | 6.3 | 5.9 | 4.8 | 0.1 | 0.1 | 0.8 | 0.0 | . | . | . | 0.2 | 0.0 | 0.0 | . | | | | 26.9 | 108 | + 2 | 17 | 7 | 17 | 28 |
| | | Altmörbitz | 198 | . | 1.9 | 0.3 | . | 0.3 | . | 1.5 | . | 0.1 | . | 2.4 | . | 1.3 | 3.5 | 8.0 | 3.6 | 4.4 | . | . | 0.5 | 1.1 | . | . | 0.5 | . | . | . | . | | | | 30.4 | 86 | − 5 | 14 | 9 | 13 | 28 |
| | | Niedergräfenhain | 200 | . | 2.5 | . | . | . | 1.0 | 0.3 | . | . | . | 6.1 | 0.5 | 1.1 | 2.1 | 6.0 | 6.6 | 3.8 | . | . | 0.8 | . | . | . | . | . | . | . | . | | | | 30.8 | | | 11 | 8 | 11 | 28 |
| | | Leipzig-Süd | 113 | . | 0.0 | 0.8 | 0.0 | 0.1 | 0.5 | 0.0 | 0.8 | 0.0 | . | 13.0 | 1.0 | 1.5 | 3.8 | 3.6 | 6.1 | 3.0 | 0.0 | 0.0 | 0.4 | 0.0 | . | . | . | 0.0 | . | . | 0.0 | | | | 34.6 | 106 | + 2 | 12 | 7 | 12 | 28 |
| | | Naunhof | 132 | . | 1.3 | 1.2 | 1.1 | 0.1 | 0.9 | 1.3 | . | . | 0.3 | 13.8 | 4.0 | 2.1 | 12.0 | 6.1 | . | . | . | 0.1 | . | . | . | . | . | . | . | . | . | | | | 44.3 | 122 | + 8 | 13 | 9 | 13 | 28 |
| | W. E. | | | | | | | | | | | | | | | | | | | | | | | | | | | | | | | | | | | | | | |
| | S. | Halle (Flugh.) | 79 | 0.0 | 0.0 | 0.5 | 0.0 | 0.1 | 1.1 | 0.2 | 0.0 | 0.0 | 0.0 | 3.0 | 0.3 | 0.0 | 0.8 | 1.5 | 5.0 | 0.7 | 0.0 | 0.2 | 0.0 | 0.0 | . | . | 0.0 | 0.2 | 0.0 | 0.0 | . | | | | 13.6 | 54 | − 12 | 12 | 4 | 12 | 28 |
| | Saale | Eisleben | 160 | 0.1 | 0.1 | 0.3 | 0.6 | 0.4 | 1.2 | 0.5 | 0.2 | 0.2 | 0.0 | 2.3 | 0.3 | 0.7 | 1.1 | 1.7 | 2.2 | 2.1 | 0.2 | 0.4 | 0.3 | . | . | 0.1 | . | 0.3 | . | 0.0 | . | | | | 15.3 | 60 | − 10 | 21 | 6 | 21 | 28 |
| | S. | Rothenburg | 68 | Einzelwerte unbrauchbar | | | | | | | | | | | | | | | | | | | | | | | | | | | | | | | *6.5* | *29* | *− 17* | | | | |
| | Wipper | Hayn | 435 | 0.5 | 0.0 | . | . | 0.7 | 0.6 | 0.7 | 0.2 | . | . | 4.6 | 0.5 | 18.2 | 4.3 | 2.3 | 4.3 | 4.1 | 0.5 | 0.1 | 1.0 | 0.5 | . | 0.2 | 0.4 | 0.3 | . | . | . | | | | 44.0 | 94 | − 3 | 19 | 7 | 19 | 28 |
| | | Wippra | 215 | . | 0.3 | 0.1 | 0.3 | 0.4 | 0.1 | 0.1 | . | . | . | 3.0 | 0.0 | 1.3 | 3.1 | 2.1 | 3.2 | 2.9 | 0.1 | . | 0.7 | . | . | . | . | 0.6 | . | . | . | | | | 18.3 | 62 | − 11 | 15 | 6 | 15 | 28 |
| | | Sandersleben | 185 | . | 2.5 | . | . | . | . | . | . | . | . | 0.9 | 0.1 | 0.1 | 4.6 | 2.6 | 7.0 | 1.2 | 0.3 | 0.2 | . | . | . | . | . | . | . | . | . | | | | 19.5 | | | 10 | 5 | 10 | 28 |
| | | Stangerode | 203 | 0.4 | . | 0.2 | . | 1.0 | 0.8 | 1.4 | 0.8 | 0.4 | . | 3.7 | 0.2 | 0.7 | 2.7 | 3.9 | 4.8 | 3.7 | . | . | 0.8 | 0.3 | . | . | 0.2 | 1.0 | 0.2 | . | 0.2 | | | | 27.4 | 100 | 0 | 20 | 8 | 20 | 28 |
| | | Warmsdorf | 92 | . | . | . | . | 1.0 | 1.3 | . | 2.0 | . | . | 3.0 | . | . | 3.0 | 1.5 | 8.5 | . | . | 1.5 | . | . | . | . | . | . | . | . | . | | | | 21.8 | 100 | 0 | 8 | 8 | 8 | 28 |
| | Fuhne | Landsberg (Bez. Halle) | 103 | . | 0.0 | 0.7 | 0.0 | 0.6 | 1.1 | 0.5 | 0.3 | . | . | 4.0 | . | 0.3 | 2.8 | *1.5* | *1.0* | . | . | *0.5* | 0.0 | . | . | . | . | . | . | . | . | | | | 13.3 | 54 | − 11 | 11 | 5 | 11 | 28 |
| | | Glauzig | 80 | . | . | . | 0.0 | 1.3 | 0.8 | 0.4 | 0.3 | . | 0.0 | 1.5 | . | 0.2 | 2.7 | 3.8 | 1.7 | 0.0 | . | 0.4 | . | . | . | . | . | . | . | . | . | | | | 13.1 | 50 | − 13 | 10 | 5 | 10 | 28 |
| | | Biendorf | 70 | . | 0.1 | 0.0 | 2.0 | 0.7 | 0.3 | 0.3 | . | . | 0.0 | 4.0 | . | 0.3 | 4.0 | 0.8 | 6.5 | 0.0 | . | 0.0 | 0.1 | 0.0 | . | . | . | . | 0.4 | . | . | | | | 19.5 | | | 12 | 4 | 12 | 28 |
| | Bode | Schierke | 613 | . | . | . | . | 0.8 | 0.3 | 0.3 | . | . | . | 5.6 | 4.5 | 8.5 | 5.5 | 7.0 | 3.8 | 0.4 | . | . | 3.0 | . | . | . | . | . | . | . | . | | | | 39.7 | . | | 11 | 7 | 11 | 28 |
| | | Königskrug | 756 | 1.7 | 0.2 | 0.2 | 0.3 | 1.2 | 0.3 | 0.6 | . | . | . | 8.0 | 7.0 | 12.7 | 5.3 | 4.9 | 8.6 | 7.5 | . | . | 2.8 | 0.3 | . | 1.2 | . | . | . | 1.7 | . | | | | 64.5 | 54 | − 56 | 18 | 12 | 18 | 28 |
| | | Rübeland | 420 | 1.7 | . | . | . | 0.8 | 0.4 | 0.2 | 0.1 | . | . | 6.5 | 2.1 | 6.3 | 2.2 | 6.4 | 4.2 | 5.3 | 0.2 | . | 0.3 | 0.1 | . | . | . | . | . | . | . | | | | 36.8 | 77 | − 11 | 15 | 8 | 15 | 28 |
| | | Benneckenstein | 515 | . | . | . | . | 1.1 | . | . | . | . | 0.2 | . | 6.2 | 8.3 | 6.2 | 0.9 | 1.7 | 2.8 | . | 1.6 | 1.8 | . | . | 0.2 | . | . | . | . | . | | | | 31.0 | 37 | − 52 | 11 | 8 | 10 | 28 |
| | | Allrode | 448 | 1.1 | 0.0 | 0.0 | . | 0.9 | 0.7 | 0.9 | 0.7 | 0.0 | 0.2 | 4.7 | 0.2 | 5.0 | 2.5 | 4.0 | 5.9 | 9.5 | 0.5 | . | 1.4 | 0.2 | . | 0.0 | 0.3 | 0.6 | . | . | . | | | | 39.3 | 100 | 0 | 18 | 8 | 18 | 28 |
| | | Quedlinburg | 123 | 1.1 | . | 0.2 | . | 0.7 | 1.3 | 0.7 | 0.3 | . | 0.5 | 3.1 | 0.2 | . | 3.9 | 1.0 | 2.1 | 1.1 | 0.3 | . | 0.8 | . | . | . | . | 1.1 | . | . | . | | | | 18.4 | 72 | − 7 | 16 | 8 | 16 | 28 |
| | | Güntersberge | 415 | 0.1 | . | . | . | 0.8 | . | 0.9 | 0.9 | 0.2 | 0.1 | 6.5 | 0.4 | 1.2 | . | 0.4 | 8.3 | 4.2 | 0.2 | 0.1 | 0.1 | 0.2 | . | . | . | . | 0.0 | . | . | | | | 24.1 | 50 | − 24 | 16 | 4 | 16 | 28 |
| | Bode, Selke | Harzgerode | 398 | . | . | 0.8 | . | 0.6 | 0.6 | 0.3 | 0.6 | . | . | 5.4 | . | 3.9 | 1.0 | 3.4 | 5.6 | 5.7 | . | . | 1.3 | 0.1 | . | . | . | 0.6 | . | . | . | | | | 29.9 | 86 | − 5 | 14 | 7 | 14 | 28 |
| | | Reinstedt | 135 | 0.0 | 0.0 | . | . | 1.0 | 1.5 | 0.2 | 0.5 | 0.1 | 0.4 | 2.8 | 0.1 | 0.3 | 2.5 | 1.2 | 1.9 | 1.1 | 0.2 | 0.1 | 0.8 | 0.7 | 0.1 | . | 0.3 | 1.0 | . | . | . | | | | 16.8 | | | 20 | 8 | 20 | 28 |
| | | Ballenstedt | 230 | 0.8 | 0.1 | 0.0 | 0.0 | 0.8 | 1.2 | 0.9 | 0.7 | 0.3 | 0.2 | 3.1 | 0.7 | 0.4 | 2.7 | 2.8 | 4.3 | 2.9 | 0.5 | 0.1 | 1.1 | 0.5 | 0.1 | 0.0 | 0.2 | 0.9 | 0.6 | 0.1 | 0.1 | | | | 26.1 | 84 | − 5 | 25 | 7 | 25 | 28 |
| | Bde | Gröningen | 94 | 0.1 | . | . | . | 0.1 | 1.0 | 0.3 | 0.1 | . | 0.0 | 1.8 | 0.2 | . | 1.8 | 1.2 | 1.0 | 1.2 | 0.1 | . | 0.4 | 0.0 | . | 0.1 | 0.6 | 0.1 | . | . | . | | | | 10.1 | 45 | − 12 | 16 | 6 | 16 | 28 |
| | | Wernigerode I | 237 | 1.4 | . | . | . | 1.4 | 1.0 | 0.5 | 0.3 | . | 0.3 | 4.8 | 0.7 | 1.7 | 2.7 | 2.7 | 2.2 | 5.9 | 0.6 | . | 1.2 | 0.5 | . | . | 0.3 | 0.8 | . | 0.2 | . | | | | 29.2 | 76 | − 9 | 19 | 10 | 19 | 28 |
| | Bode, Aue | Hessen | 113 | . | 0.1 | . | . | 0.8 | 0.6 | 0.0 | 0.4 | 0.0 | 0.0 | 3.3 | 0.2 | 1.2 | 2.2 | 0.5 | 0.5 | 1.7 | . | . | 0.5 | . | . | 0.0 | 0.4 | 1.0 | . | . | . | | | | 13.4 | 43 | − 17 | 14 | 5 | 14 | 28 |
| | | Hötensleben | 100 | 0.0 | 0.0 | . | . | 0.3 | 0.3 | 0.0 | 0.2 | 0.0 | 0.0 | 4.7 | . | 1.9 | 0.4 | 1.2 | 0.6 | 0.0 | 0.1 | . | 0.3 | 0.0 | . | . | 0.5 | . | . | . | . | | | | 10.5 | | | 11 | 3 | 11 | 28 |
| | | Röderhof | 200 | . | *0.8* | *0.3* | . | . | *1.5* | 0.4 | . | . | . | . | . | *3.0* | *5.2* | 0.4 | . | . | 0.5 | *4.0* | 0.0 | 0.3 | . | . | . | *0.6* | *0.2* | . | . | . | | | | *17.2* | *52* | *− 16* | 12 | 4 | 12 | 28 |
| | Bode | Seehausen | 135 | . | 0.3 | . | 0.0 | 0.5 | 0.4 | 0.3 | 0.2 | . | 0.2 | 4.9 | 0.0 | 1.5 | 1.1 | 1.4 | 1.5 | 0.6 | 0.1 | 0.1 | 0.5 | 0.1 | 0.0 | 0.3 | 0.0 | 0.3 | . | . | . | | | | 14.3 | 44 | − 18 | 18 | 5 | 18 | 28 |
| | | Wolmirsleben | 70 | 0.2 | 0.3 | . | . | 0.2 | 0.7 | 0.5 | 0.2 | 0.1 | 0.3 | 5.5 | 0.3 | . | 2.0 | 2.2 | 2.1 | 0.8 | . | . | 0.6 | 0.0 | . | 0.6 | 1.2 | 0.8 | . | . | . | | | | 18.6 | 76 | − 6 | 18 | 5 | 18 | 28 |
| | S. | Calbe | 60 | . | . | . | 0.0 | 1.2 | . | 0.5 | 0.2 | 0.1 | 1.0 | 6.0 | 0.0 | 1.3 | 2.4 | 1.0 | 1.8 | 0.2 | . | 0.2 | 0.5 | 0.1 | . | 2.8 | 0.2 | 0.7 | 0.0 | . | . | | | | 20.2 | 80 | − 5 | 17 | 8 | 17 | 28 |

# Februar — Tägliche Niederschlagshöhen in Millimetern, gemessen um 7 Uhr morgens — 1942

| Flußgebiet | | Ort | See-höhe m | 1 | 2 | 3 | 4 | 5 | 6 | 7 | 8 | 9 | 10 | 11 | 12 | 13 | 14 | 15 | 16 | 17 | 18 | 19 | 20 | 21 | 22 | 23 | 24 | 25 | 26 | 27 | 28 | 29 | 30 | 31 | Monatssumme mm | Monatssumme % der N. Norm. | Abweichung v. d. Norm. | Zahl der Tage mit Niederschl. ≧ 0.1 | Niederschl. ≧ 1.0 | ✳ ≧ 0.1 | ⊡ |
|---|---|---|---|---|---|---|---|---|---|---|---|---|---|---|---|---|---|---|---|---|---|---|---|---|---|---|---|---|---|---|---|---|---|---|---|---|---|---|---|
| Saale bis Havel | Saale bis Ohre | Serno | 120 | . | . | . | 0.1 | . | 0.1 | . | . | . | 0.0 | 15.4 | 1.7 | 5.9 | . | 8.7 | 2.7 | . | . | . | 0.6 | . | 0.0 | . | 0.1 | 0.7 | . | . | . | | | | 36.0 | | | 10 | 5 | 9 | 28 |
| | | Zerbst (Stadt) | 71 | . | . | 1.9 | 0.5 | . | 0.0 | 0.0 | 0.0 | . | 0.0 | 9.9 | . | 1.1 | 2.3 | 0.8 | 0.0 | 0.0 | . | . | . | . | . | 2.2 | 0.0 | . | . | . | | | | 18.7 | 63 | − 11 | 7 | 5 | 7 | 28 |
| | | Magdeburg (Flugh.) | 45 | 0.2 | 0.2 | 0.0 | 0.0 | 0.7 | 0.1 | 0.0 | 0.1 | 0.0 | 0.2 | 7.3 | 0.5 | 0.4 | 0.4 | 1.0 | 1.8 | 0.2 | 0.0 | 0.1 | 0.3 | 0.0 | 0.0 | 0.5 | 0.9 | 0.6 | 0.0 | 0.0 | . | | | | 15.5 | 55 | − 13 | 18 | 3 | 18 | 28 |
| | | Loburg | 75 | . | 0.1 | 0.2 | 0.1 | 0.5 | 0.0 | 0.1 | 0.4 | . | 0.3 | 9.5 | 0.3 | 1.4 | 0.1 | 4.5 | 1.1 | 0.1 | . | 0.1 | 0.1 | 0.3 | . | . | 1.0 | . | . | . | . | | | | 20.2 | | | 18 | 5 | 18 | 28 |
| | Ohre | Zum Giebel | 59 | 0.4 | 0.1 | 0.1 | . | 0.4 | 0.1 | 0.1 | 0.5 | . | 0.4 | 11.1 | 0.6 | 3.0 | 1.4 | 0.4 | 0.9 | 0.2 | 0.1 | . | 0.9 | . | . | . | . | 0.5 | . | . | . | | | | 21.2 | 53 | − 19 | 18 | 3 | 18 | 28 |
| | | Calvörde | 65 | 0.1 | 0.3 | . | . | 0.6 | 0.2 | 0.1 | 0.3 | . | 0.2 | 6.8 | 0.2 | 1.7 | 0.2 | 2.5 | 0.5 | 0.1 | 0.6 | 0.0 | 0.2 | 0.4 | . | . | 0.7 | 0.4 | . | . | . | | | | 16.1 | 47 | − 18 | 19 | 3 | 19 | 28 |
| | | Haldensleben | 66 | 1.2 | 1.0 | . | . | . | 0.5 | 0.0 | 0.2 | . | 0.4 | 5.3 | 0.1 | 2.7 | 0.2 | 0.1 | . | . | . | . | 1.4 | . | . | . | 1.0 | . | . | . | . | | | | 14.1 | | | 12 | 6 | 12 | 28 |
| | | Elbeu | 47 | . | 0.3 | . | . | 0.6 | 0.4 | . | 0.5 | . | . | 7.2 | . | 2.1 | 1.1 | 1.9 | . | . | 0.5 | 0.4 | . | . | . | . | . | . | . | . | . | | | | 15.0 | 52 | − 14 | 10 | 4 | 10 | 28 |
| | Ohre bis Havel | Landsberg, Kr. Stendal | 110 | 0.1 | 0.2 | . | 0.3 | 0.7 | 0.1 | 0.0 | 0.4 | . | 0.1 | 6.5 | 0.5 | 0.9 | 0.5 | 1.6 | 0.4 | 0.2 | 0.4 | . | 0.6 | 0.1 | . | 0.5 | 0.9 | 0.3 | . | . | . | | | | 15.3 | | | 20 | 2 | 20 | 28 |
| | | Tangermünde | 50 | . | . | . | 0.1 | . | . | 1.9 | 1.3 | . | . | 4.1 | 0.3 | 0.7 | 0.6 | 1.2 | 0.2 | . | . | 0.3 | 0.2 | 0.2 | . | 0.1 | 0.2 | . | . | . | . | | | | 12.4 | 41 | − 17 | 14 | 5 | 14 | 28 |
| Havel | Quelle bis Spree | Wolfsbruch | 60 | . | . | . | . | . | . | *1.0* | . | . | . | 4.5 | 0.8 | 4.5 | 2.4 | 2.7 | . | . | . | . | 0.5 | 0.1 | . | . | . | . | . | . | . | | | | 16.5 | 50 | − 17 | 8 | 5 | 8 | 28 |
| | | Hoheneiche | 70 | . | . | 0.9 | 0.3 | 0.1 | . | 0.1 | . | . | . | 4.0 | 0.3 | 6.1 | 4.1 | 3.5 | 0.0 | . | . | 0.1 | 2.0 | 0.2 | . | . | 0.3 | . | . | . | . | | | | 22.0 | | | 13 | 5 | 13 | 28 |
| | | Alt-Lüdersdorf | 54 | . | . | 0.3 | 0.1 | . | . | 0.1 | 0.1 | 0.2 | 1.3 | 4.5 | 1.1 | 7.2 | 3.3 | 1.9 | 0.2 | . | . | . | 0.8 | 0.1 | . | . | 0.1 | . | . | . | . | | | | 21.3 | 64 | − 12 | 15 | 6 | 15 | 28 |
| | | Zehdenick (Stärkefabr.) | 44 | . | . | 0.9 | 1.0 | 0.0 | 0.1 | 0.2 | 0.1 | . | 0.3 | 3.9 | 0.2 | 4.2 | 1.5 | 2.9 | 0.0 | 0.0 | . | . | 0.5 | 0.2 | . | . | 0.4 | . | . | . | . | | | | 16.4 | 50 | − 16 | 14 | 5 | 14 | 28 |
| | | Oranienburg-Eden | 35 | . | . | 1.3 | 0.7 | 0.1 | . | 0.1 | 0.2 | . | 0.1 | 5.8 | 0.4 | 3.9 | 3.8 | 3.4 | 0.8 | . | . | 0.0 | 0.2 | 0.0 | . | 0.0 | 0.2 | 0.5 | . | . | . | | | | 21.5 | | | 15 | 5 | 15 | 28 |
| | Spree | Sohland, Kr. Bautzen | 306 | . | 0.0 | 3.0 | 0.6 | 0.0 | 0.6 | 0.8 | 0.6 | . | . | 1.8 | 4.7 | 6.3 | 7.6 | 2.3 | 3.2 | 0.7 | . | . | 0.0 | . | . | . | . | 0.8 | . | 0.0 | 0.9 | | | | 33.9 | 68 | − 16 | 14 | 7 | 14 | 28 |
| | | Malschwitz | 150 | . | . | 3.0 | . | 0.5 | 0.2 | 0.7 | 1.0 | . | . | 1.3 | 3.0 | 1.3 | 3.4 | 1.7 | 1.3 | 0.4 | . | . | 1.3 | . | . | . | . | 0.2 | . | . | 0.2 | | | | 19.5 | | | 15 | 9 | 15 | 28 |
| | | Löbau | 249 | . | 1.2 | 2.5 | 0.5 | 1.8 | 0.5 | 1.2 | 1.7 | . | . | 0.5 | 2.5 | 2.6 | 6.2 | 1.9 | 2.5 | 1.1 | . | 0.0 | 0.2 | 0.0 | . | . | 1.1 | . | . | 0.4 | | | | 28.4 | 58 | − 20 | 17 | 12 | 17 | 28 |
| | | Halbendorf | 141 | . | . | 1.4 | 1.3 | 0.8 | 1.3 | 2.1 | . | . | . | 3.4 | 2.2 | 3.1 | 8.1 | 2.2 | 1.3 | 0.8 | . | . | 0.5 | 0.3 | . | . | . | 0.7 | . | . | . | | | | 29.5 | 75 | − 10 | 15 | 10 | 15 | 28 |
| | | Spreefurt | 132 | . | 0.7 | 0.0 | 0.0 | 1.5 | 0.0 | 0.8 | 0.5 | 1.8 | 0.0 | 3.0 | 2.5 | 2.1 | 4.4 | 1.3 | 0.3 | 0.3 | 0.0 | 0.7 | 0.3 | 0.0 | . | . | . | 0.3 | 0.0 | . | 0.0 | | | | 20.5 | 55 | − 17 | 15 | 7 | 16 | 28 |
| | Spree, Schöps | Königshain | 220 | . | 0.7 | 2.0 | 1.1 | 1.1 | 0.1 | 1.2 | 1.5 | . | . | 2.1 | 2.6 | 1.0 | 2.9 | 1.2 | 2.1 | 0.3 | . | 0.0 | 0.1 | . | . | . | . | 0.9 | . | 0.1 | 1.2 | | | | 22.2 | 55 | − 18 | 18 | 12 | 18 | 28 |
| | | Rietschen | 142 | . | 0.5 | 1.8 | 1.1 | 0.0 | . | 0.3 | 1.4 | . | 2.1 | 5.1 | 0.3 | 2.8 | 8.1 | 1.6 | 0.9 | 0.2 | . | . | 0.2 | . | . | . | . | 1.3 | . | 0.5 | 0.2 | | | | 28.4 | | | 17 | 9 | 17 | 28 |
| | | Niesky | 177 | . | 0.5 | 3.0 | 1.0 | 0.9 | 0.3 | 0.8 | 2.3 | . | . | 2.4 | 5.4 | 2.5 | 9.6 | 2.6 | 1.6 | 1.3 | 0.1 | 0.1 | 0.3 | 0.2 | 0.2 | . | . | 1.0 | 0.1 | 0.9 | 0.5 | | | | 37.6 | 90 | − 4 | 23 | 11 | 21 | 28 |
| | Spree | Burghammer | 110 | . | 3.0 | . | . | 0.9 | . | 2.4 | . | . | 4.8 | 2.8 | 5.3 | 1.0 | . | 0.8 | . | . | . | . | . | . | . | . | 5.1 | . | 1.6 | . | | | | 27.7 | | | 10 | 8 | 10 | 28 |
| | | Cottbus (Pumpst.) | 70 | . | 0.0 | 2.9 | 0.9 | 0.5 | 0.1 | 0.1 | 1.4 | 0.0 | . | 3.5 | 3.9 | 0.7 | 0.9 | 2.3 | 0.3 | 1.1 | . | . | 0.3 | 0.1 | . | . | . | . | 0.0 | 0.5 | | | | 19.5 | 63 | − 12 | 17 | 6 | 17 | 28 |
| | | Calau | 80 | . | . | 3.2 | 3.1 | 0.3 | 0.4 | 0.3 | 1.8 | . | . | 2.5 | 1.8 | 2.1 | 0.9 | 1.8 | 0.9 | 0.7 | . | 0.5 | 0.3 | 0.2 | . | . | 0.2 | . | . | 0.2 | | | | 21.2 | 70 | − 9 | 18 | 7 | 18 | 28 |
| | | Burg i. Spreew. | 57 | . | 0.6 | 1.7 | 1.5 | 0.2 | 0.3 | 0.2 | 1.8 | . | . | 5.1 | 1.1 | 1.3 | 1.1 | 3.9 | 0.5 | 0.5 | . | 0.4 | 0.4 | 0.1 | . | . | . | . | . | 0.3 | | | | 21.0 | 75 | − 7 | 18 | 8 | 18 | 28 |
| | | Lübben | 49 | . | 0.1 | 0.6 | 1.4 | 0.1 | 0.2 | 1.5 | 1.5 | . | . | 5.5 | 2.3 | 2.6 | 1.7 | 4.3 | 2.3 | 0.5 | . | . | 0.4 | 0.4 | . | . | 0.2 | . | . | 0.2 | | | | 25.8 | 100 | 0 | 18 | 9 | 18 | 28 |
| | | Fürstl. Drehna | 76 | . | . | 4.1 | 1.5 | . | 0.2 | . | 1.5 | . | . | 3.8 | . | 6.5 | 2.5 | 4.4 | . | . | . | . | 1.4 | . | . | . | . | . | 2.0 | . | | | | 27.9 | 85 | − 5 | 10 | 9 | 10 | 28 |
| | | Lindenberg | 108 | . | 0.2 | 1.4 | 1.5 | 0.4 | 0.3 | 0.0 | 1.3 | 0.0 | 0.2 | 5.7 | 3.9 | 3.2 | 1.3 | 4.3 | 1.8 | 1.3 | . | 0.0 | 0.2 | 0.0 | . | . | 0.2 | . | 0.0 | 0.3 | | | | 27.5 | 100 | 0 | 17 | 10 | 17 | 28 |
| | | Klein Liebitz | 59 | . | . | . | 4.6 | 0.3 | . | . | 1.9 | . | . | 6.8 | 2.5 | 2.7 | 2.0 | 0.6 | 0.5 | 2.0 | . | . | 0.4 | 0.1 | . | . | . | . | . | . | | | | 24.4 | | | 12 | 8 | 12 | 28 |
| | | Friedland (Niederlausitz) | 45 | . | 0.3 | 1.8 | 1.6 | 0.5 | 0.1 | 0.1 | 1.7 | . | . | 5.4 | 3.0 | 4.1 | 0.5 | 2.3 | 0.2 | 1.0 | . | 0.2 | 0.3 | . | . | . | . | 0.2 | . | . | 0.3 | | | | 23.6 | 89 | − 3 | 18 | 8 | 18 | 28 |
| | | Falkenberg | 56 | . | . | 1.2 | 1.5 | 3.0 | . | 0.4 | 0.6 | . | . | 5.7 | . | 4.0 | 2.5 | 3.8 | 0.5 | 0.2 | . | . | 0.4 | . | . | . | . | 0.4 | . | . | 0.6 | | | | 22.1 | 67 | − 11 | 14 | 6 | 14 | 28 |
| | | Hartmannsdorf | 37 | Tabelle nicht mehr vorhanden | | | | | | | | | | | | | | | | | | | | | | | | | | | | | *24.0* | | | | | | |
| | | Leuenberg | 116 | . | 0.3 | 0.7 | 1.6 | . | . | . | 0.1 | 0.1 | . | 7.4 | 2.0 | 4.1 | 2.5 | 2.7 | 0.8 | 2.1 | . | . | 1.0 | . | . | 0.0 | 0.7 | . | . | . | . | | | | 26.1 | 87 | − 4 | 14 | 8 | 14 | 28 |
| | | Berlin-Friedrichshagen | 35 | . | . | 0.9 | 1.1 | . | . | . | 0.0 | . | 0.2 | 6.1 | 8.6 | 1.4 | 1.9 | 6.3 | 0.1 | 0.2 | . | . | 0.9 | 0.2 | . | . | . | 0.5 | . | . | . | | | | 28.0 | | | 13 | 6 | 12 | 26 |
| | | Werneuchen (Ort) | 76 | . | 0.0 | 1.6 | 0.7 | . | 0.4 | 0.2 | 0.0 | 0.0 | 0.0 | 6.0 | 0.8 | 4.5 | 3.4 | 5.0 | 1.0 | 0.0 | . | . | 0.4 | 0.0 | . | 0.0 | 0.2 | 0.0 | . | . | . | | | | 24.2 | 80 | − 6 | 12 | 6 | 12 | 28 |
| | Spree, Dahme | Dahme | 86 | . | . | 1.3 | 0.5 | . | 0.1 | 0.2 | . | 0.2 | 0.1 | 8.6 | 1.0 | 2.8 | . | 4.0 | 0.9 | . | . | 0.2 | 0.1 | . | . | . | . | . | 0.1 | . | | | | 20.1 | 67 | − 10 | 14 | 5 | 14 | 28 |
| | | Märkisch Buchholz | 38 | . | 0.2 | 1.2 | 1.1 | 0.3 | 0.1 | 0.0 | 1.0 | 0.0 | 0.1 | 10.0 | 0.8 | 3.0 | 0.6 | 4.7 | 0.5 | 0.6 | 0.0 | 0.3 | 0.4 | 0.2 | . | . | . | 0.1 | . | . | . | | | | 25.2 | 93 | − 2 | 18 | 6 | 18 | 28 |
| | | Storkow | 37 | . | 1.0 | 1.2 | 1.8 | 0.4 | . | 0.0 | 0.5 | . | . | 6.8 | 0.4 | 2.6 | 0.4 | 3.8 | 0.8 | 0.5 | 0.4 | . | 1.0 | 0.2 | . | . | . | 0.9 | . | . | . | | | | 22.7 | 79 | − 6 | 16 | 7 | 16 | 28 |
| | | Königswusterhausen | 37 | . | . | 1.1 | 0.9 | 0.1 | 0.1 | 0.2 | 0.3 | 0.1 | 0.3 | 8.0 | 4.2 | 2.9 | 3.0 | 4.9 | 0.3 | 0.2 | . | 0.4 | 0.4 | 0.1 | . | . | . | 0.4 | . | . | . | | | | 27.9 | | | 19 | 6 | 19 | 28 |
| | Spree | Berlin-Reinickend.-West | 36 | 0.1 | . | . | . | 2.4 | 0.1 | 0.1 | 0.4 | 0.1 | 0.1 | 6.3 | 0.4 | 0.6 | 2.6 | 0.8 | 5.4 | 0.3 | . | 0.1 | . | . | . | . | . | . | . | . | | | | 19.8 | | | 15 | 4 | 15 | 28 |
| | | Berlin-Tiergarten | 34 | . | 0.1 | 0.7 | 0.1 | 0.2 | 0.4 | 0.5 | 2.4 | 0.0 | 0.3 | 9.8 | 1.6 | 2.6 | 2.8 | 6.4 | 1.3 | 0.0 | . | 0.8 | 2.3 | 1.8 | 0.0 | 0.2 | 0.4 | . | . | . | 0.2 | | | | 34.9 | | | 20 | 9 | 20 | 28 |
| | Havel | Berlin-Dahlem | 55 | . | 0.1 | 0.9 | 0.5 | 0.0 | 0.1 | 0.1 | 0.0 | 0.0 | 0.1 | 7.4 | 0.9 | 1.6 | 1.6 | 5.0 | 1.7 | 0.0 | . | 0.6 | 1.4 | 0.4 | . | 0.0 | 0.0 | 0.0 | . | . | . | | | | 22.4 | 67 | − 11 | 15 | 6 | 15 | 28 |
| | | Potsdam (Obs.) | 80 | 0.0 | 0.1 | 1.0 | 0.0 | 0.2 | 0.0 | 0.1 | 0.1 | 0.0 | 0.2 | 7.9 | 0.6 | 2.4 | 2.7 | 4.9 | 2.5 | 0.0 | 0.0 | 0.2 | 0.7 | 0.0 | 0.0 | 0.0 | 0.3 | 0.3 | . | . | 0.0 | | | | 24.2 | 73 | − 9 | 16 | 6 | 16 | 28 |
| | Nuthe | Jüterbog-Waldlager | 103 | . | 0.2 | 0.6 | 0.2 | 0.2 | 0.1 | 0.1 | 0.1 | 0.1 | 0.0 | 3.8 | 1.2 | 1.0 | 0.3 | 1.8 | 2.8 | 0.2 | . | 0.3 | 0.3 | 1.0 | 0.1 | 0.0 | 0.0 | 0.1 | . | 0.0 | . | | | | 14.5 | 54 | − 13 | 20 | 6 | 20 | 28 |
| | | Mückendorf | 55 | . | 0.1 | 1.4 | 0.9 | 0.1 | 0.0 | 0.0 | 0.4 | 0.0 | 0.1 | 11.3 | 1.7 | 1.0 | 0.5 | 4.3 | 2.7 | 0.2 | . | 0.7 | 0.2 | 0.1 | . | . | . | 0.0 | . | 0.0 | . | | | | 25.7 | | | 16 | 6 | 16 | 28 |
| | | Dietersdorf, Kr. Zauch- | 135 | . | . | 0.9 | 0.2 | 0.6 | 0.1 | 0.2 | 0.1 | 0.1 | . | 8.1 | 1.8 | 2.2 | 2.2 | 4.6 | 2.0 | 0.1 | . | 0.4 | 0.6 | 0.7 | 0.2 | 0.2 | 0.1 | 0.4 | . | . | . | | | | 25.8 | | | 21 | 6 | 19 | 28 |
| | | Brück (Mark) . [Belzig | 46 | . | 0.4 | 0.9 | 0.1 | 0.7 | 0.1 | 0.1 | 0.1 | . | . | 5.8 | 0.3 | 1.1 | 0.2 | 1.6 | 0.6 | 0.1 | . | 0.1 | 0.2 | . | . | 0.1 | . | 0.4 | . | . | . | | | | 12.9 | 46 | − 15 | 18 | 3 | 18 | 28 |
| | Ihle bis Hartland | Brandenburg (Stadt) | 32 | 0.0 | 0.0 | 0.0 | 0.0 | 0.2 | 0.0 | 0.7 | 0.1 | 0.0 | 0.0 | 5.5 | 0.2 | 2.4 | 0.7 | 1.8 | 0.0 | 0.0 | . | 0.0 | 0.0 | 0.1 | 0.0 | 0.0 | 0.0 | 0.0 | . | . | . | | | | 11.7 | 36 | − 21 | 9 | 3 | 13 | 28 |
| | | Schlamau | 143 | . | . | 0.4 | . | 0.5 | . | 0.1 | 0.2 | . | 0.0 | 8.4 | 0.5 | 3.5 | 1.4 | 4.4 | 1.4 | . | . | . | 0.4 | . | . | . | . | 0.3 | . | . | . | | | | 21.5 | | | 12 | 5 | 12 | 28 |
| | | Ziesar | 60 | . | 0.2 | 0.1 | . | 0.6 | 0.6 | 0.5 | 1.6 | . | 0.2 | 7.6 | 0.7 | 4.0 | 1.4 | 2.7 | 0.7 | . | . | . | 0.2 | . | . | 0.7 | 0.1 | 0.8 | . | . | . | | | | 21.7 | 69 | − 10 | 17 | 5 | 16 | 28 |

| Flußgebiet | | Ort | See-höhe m | 1 | 2 | 3 | 4 | 5 | 6 | 7 | 8 | 9 | 10 | 11 | 12 | 13 | 14 | 15 | 16 | 17 | 18 | 19 | 20 | 21 | 22 | 23 | 24 | 25 | 26 | 27 | 28 | 29 | 30 | 31 | Monatssumme mm | % der Norm. | Abweichung v. d. Norm. | Zahl der Tage mit Niederschl. ≧0.1 | Niederschl. ≧1.0 | * ≧0.1 | * ▣ |
|---|---|---|---|---|---|---|---|---|---|---|---|---|---|---|---|---|---|---|---|---|---|---|---|---|---|---|---|---|---|---|---|---|---|---|---|---|---|---|---|---|
| Havel | Kanäle bis Hauptstand | Krüssau | 50 | 0.0 | 0.3 | . | 0.3 | 0.7 | 0.0 | 0.1 | 0.4 | 0.0 | 0.4 | 8.3 | 0.9 | 1.8 | 1.6 | 5.1 | 1.1 | 0.1 | 0.0 | 0.0 | 0.4 | 0.0 | . | 0.1 | 1.0 | 0.4 | . | . | . | | | | 23.0 | 74 | − 8 | 17 | 6 | 17 | 28 |
| | | Genthin | 37 | . | 0.1 | . | . | 1.9 | . | . | . | . | . | 9.2 | . | 0.3 | . | 1.2 | 0.3 | . | . | . | . | . | . | . | 0.4 | . | . | . | | | | 13.4 | 45 | − 16 | 7 | 3 | 6 | 28 |
| | | Rathenow | 28 | 0.2 | 0.1 | 0.2 | 0.1 | 0.3 | 0.0 | 0.1 | 0.4 | 0.0 | . | 7.6 | 0.9 | 4.3 | 1.7 | 1.7 | 0.1 | 0.2 | . | . | 0.1 | 0.1 | . | 0.0 | 0.0 | 0.2 | . | . | . | | | | 18.3 | 62 | − 11 | 17 | 4 | 17 | 28 |
| | Hauptkanal | Velten | 37 | . | 0.4 | 0.8 | 0.2 | 0.3 | . | . | 0.1 | 0.2 | 0.3 | 7.0 | 0.6 | 0.8 | 4.8 | 5.6 | . | . | . | . | 1.0 | . | . | . | . | . | . | . | . | | | | 22.1 | 71 | − 9 | 13 | 4 | 13 | 28 |
| | Rhin | Neuruppin | 45 | 0.0 | 0.1 | 0.7 | 0.1 | 0.3 | 0.0 | 1.0 | 0.1 | 0.0 | 0.0 | 5.8 | 0.4 | 9.3 | 3.2 | 3.6 | 0.0 | 0.0 | 0.0 | 0.2 | 0.2 | 0.0 | 0.0 | 0.0 | 0.0 | 0.2 | 0.0 | . | 0.0 | | | | 25.2 | 81 | − 6 | 14 | 5 | 14 | 28 |
| | | Neu-Glienicke | 95 | . | 0.2 | . | . | . | . | 0.0 | . | . | . | 5.9 | 0.6 | 7.1 | 2.1 | 0.5 | 0.0 | . | . | . | 0.3 | . | . | . | . | . | . | . | . | | | | 16.7 | 45 | − 21 | 7 | 3 | 7 | 28 |
| | | Michaelisbruch | 25 | . | . | 0.5 | 0.0 | 0.0 | 0.0 | 0.0 | 0.0 | 0.0 | 0.2 | 6.5 | . | 2.2 | 0.8 | 0.7 | . | . | . | . | 0.0 | 0.0 | . | . | 0.8 | . | . | . | . | | | | 11.7 | 46 | − 14 | 7 | 2 | 7 | 28 |
| | | Ebereschenhof | 31 | 0.0 | . | 1.5 | . | . | . | 0.4 | 0.1 | 0.0 | 0.0 | 5.2 | 0.9 | 5.5 | 0.0 | 4.6 | 0.2 | 0.0 | . | 0.0 | 0.2 | . | . | 0.0 | 0.1 | 0.0 | . | . | . | | | | 18.7 | | | 10 | 4 | 10 | 28 |
| | Havel | Wittstock | 66 | . | 0.3 | 0.3 | 0.2 | 0.1 | . | 0.1 | 0.2 | . | 0.2 | 5.2 | 1.2 | 6.2 | 2.2 | 1.1 | . | . | . | . | 0.3 | 0.5 | . | . | 0.2 | . | . | . | . | | | | 18.3 | 51 | − 17 | 15 | 5 | 15 | 28 |
| | | Kyritz | 48 | . | 0.7 | 0.3 | . | 0.2 | . | . | 0.2 | . | . | 7.7 | 0.2 | 4.8 | 1.9 | 2.6 | . | . | . | . | 0.3 | 0.2 | . | 0.0 | 0.2 | . | . | . | . | | | | 19.3 | 58 | − 14 | 12 | 4 | 12 | 28 |
| | | Havelberg | 40 | . | . | . | 1.0 | . | . | . | . | . | . | 6.0 | 1.1 | 6.0 | 2.0 | 5.4 | . | . | . | . | 1.7 | . | . | . | . | . | . | . | . | | | | 23.2 | 72 | − 9 | 9 | 6 | 5 | 28 |
| Havel bis Mündung | Stepenitz | Meyenburg | 86 | . | 0.0 | 0.6 | 0.8 | 0.0 | . | . | 0.0 | 0.0 | . | 4.0 | 0.4 | 6.2 | 2.1 | 1.1 | . | 0.9 | . | . | 0.8 | 0.4 | . | . | 0.1 | 0.0 | 0.1 | . | 0.0 | | | | 17.5 | 49 | − 19 | 12 | 4 | 12 | 28 |
| | | Könkendorf | 95 | . | . | 0.1 | . | . | . | . | 1.2 | . | . | 4.2 | 0.2 | 2.3 | 2.2 | 1.7 | . | . | . | . | 0.3 | 0.3 | . | . | . | . | . | . | . | | | | 12.5 | 41 | − 19 | 9 | 5 | 9 | 28 |
| | | Hoppenrade | 47 | 0.2 | . | . | . | 0.3 | . | . | . | . | . | 7.5 | 1.0 | 6.5 | 3.5 | 1.6 | . | . | . | . | 0.5 | 0.7 | . | . | . | . | . | . | . | | | | 21.8 | 58 | − 16 | 9 | 5 | 9 | 28 |
| | Elbe | Wittenberge | 23 | . | . | 0.0 | 0.0 | 0.4 | . | . | . | 0.0 | . | 5.8 | 0.6 | 2.7 | 3.3 | 0.8 | . | . | . | . | 0.8 | 0.6 | . | . | . | . | . | . | . | | | | 15.0 | 42 | − 21 | 8 | 3 | 8 | 28 |
| | Aland | Zichtau | 58 | . | . | 0.2 | . | 1.2 | 0.3 | . | . | . | . | 7.9 | . | 4.6 | 4.1 | 2.8 | . | . | . | . | 0.6 | . | . | . | . | . | . | . | . | | | | 21.7 | 61 | − 14 | 8 | 5 | 8 | 28 |
| | | Güssefeld | 40 | 0.1 | 0.4 | 0.1 | 0.0 | 0.6 | . | 0.1 | 0.4 | 0.2 | . | 7.1 | 0.3 | 3.0 | 0.6 | 1.9 | 0.1 | 0.2 | 0.1 | . | 0.6 | 0.2 | 0.4 | . | 0.1 | . | . | . | . | | | | 16.5 | 50 | − 17 | 19 | 3 | 19 | 28 |
| | | Großschwechten | 33 | . | . | . | . | 0.4 | . | . | . | . | 0.1 | 7.4 | 0.7 | 3.5 | 1.9 | 0.8 | . | . | . | 0.1 | 1.9 | 0.2 | . | 0.3 | 0.5 | . | . | . | . | | | | 17.8 | 69 | − 8 | 12 | 4 | 12 | 28 |
| | | Seehausen (Altm.) | 21 | . | . | 0.0 | . | . | 0.5 | . | . | 0.0 | 0.0 | 5.4 | . | 1.3 | . | 0.8 | . | . | . | 1.1 | 0.6 | . | 0.0 | . | 0.0 | . | . | . | . | | | | 9.7 | 29 | − 24 | 6 | 3 | 6 | 28 |
| | Elbe | Lenzen (Elbe) | 17 | . | 1.0 | . | . | . | . | . | . | . | . | 6.0 | 0.3 | . | 7.1 | 0.4 | . | . | . | . | 1.1 | 1.1 | . | . | . | . | . | . | . | | | | 17.0 | 47 | − 19 | 7 | 5 | 7 | 28 |
| | Elde | Röbel | 64 | . | . | 1.9 | . | . | . | . | . | . | . | 4.9 | . | 10.9 | . | 2.9 | . | . | . | . | 0.6 | . | . | . | . | . | . | . | . | | | | 21.2 | 70 | − 9 | 5 | 4 | 5 | 28 |
| | | Waren | 68 | . | . | 0.7 | . | 1.6 | . | 0.1 | 0.4 | . | . | 3.9 | 0.5 | 8.3 | 2.3 | 2.5 | 0.4 | . | . | 0.1 | 0.1 | 0.1 | . | . | 0.2 | . | . | . | . | | | | 21.2 | 58 | − 15 | 14 | 5 | 14 | 28 |
| | | Plau | 63 | . | . | *0.5* | . | *0.9* | . | . | *0.6* | . | . | 0.2 | . | 6.1 | 8.4 | . | . | . | . | . | 2.1 | 0.4 | . | . | . | . | . | . | . | | | | 19.2 | 58 | − 14 | 8 | 3 | 8 | 28 |
| | | Redlin | 57 | 0.2 | 0.8 | 0.4 | . | 0.2 | 0.3 | . | . | . | 0.2 | . | 5.3 | 11.8 | 3.6 | 2.1 | . | . | . | . | 0.4 | 0.6 | . | . | 0.3 | . | . | . | . | | | | 26.2 | 72 | − 10 | 13 | 4 | 13 | 28 |
| | | Hohenviecheln | 50 | . | 1.2 | 0.2 | . | . | . | . | 0.6 | . | . | 3.1 | 0.5 | 7.1 | 0.6 | 3.0 | . | . | . | . | . | 0.3 | . | . | . | . | . | . | . | | | | 16.6 | 49 | − 18 | 9 | 4 | 9 | 28 |
| | | Schwerin (Stadt) | 52 | . | 1.4 | . | . | . | . | 0.2 | . | . | . | 4.7 | 0.8 | 4.3 | 1.5 | 0.6 | 0.2 | . | . | . | 0.2 | . | . | . | . | . | . | . | . | | | | 13.9 | 35 | − 26 | 9 | 4 | 9 | 28 |
| | | Grabow, Kr. Ludwigslust | 30 | . | 1.5 | . | . | . | . | . | . | . | . | 6.5 | 1.5 | 7.3 | 1.3 | 1.2 | . | . | . | . | 1.1 | . | . | . | . | . | . | . | . | | | | 20.4 | 49 | − 21 | 7 | 7 | 7 | 28 |
| | E. | Dömitz | 15 | . | . | . | . | 0.3 | . | . | 0.5 | . | 0.6 | 6.8 | 0.8 | 5.6 | 2.4 | . | . | . | . | . | 0.9 | . | . | . | . | . | . | . | . | | | | 17.9 | 55 | − 15 | 8 | 3 | 8 | 28 |
| | Jeetzel | Klötze | 55 | . | 0.2 | 0.2 | . | 0.4 | . | 0.0 | 0.6 | 0.0 | 0.5 | 7.4 | 0.3 | 3.1 | 2.6 | 1.6 | 0.1 | 0.7 | . | . | 1.1 | . | . | . | . | . | . | . | . | | | | 18.8 | 53 | − 17 | 13 | 5 | 13 | 28 |
| | | Salzwedel (Stadt) | 23 | . | 0.1 | 1.0 | . | . | . | . | . | 0.3 | 0.1 | 10.0 | 0.3 | 4.6 | 1.5 | 0.3 | 0.1 | . | . | . | 1.4 | . | . | . | . | . | . | . | . | | | | 19.7 | 54 | − 17 | 11 | 5 | 11 | 28 |
| | | Arendsee | 28 | . | 0.3 | . | . | 0.4 | . | 0.0 | . | . | . | 8.0 | . | 5.4 | 2.0 | 0.8 | . | . | . | . | 0.8 | 0.6 | . | . | 0.1 | . | . | . | . | | | | 18.4 | 51 | − 17 | 9 | 3 | 9 | 28 |
| | | Schnega | 36 | 0.1 | 0.2 | . | 0.1 | 0.4 | . | . | . | 0.2 | 0.3 | 7.4 | 0.1 | 2.1 | 0.3 | 1.4 | 0.0 | . | 0.2 | . | 0.6 | . | . | . | . | . | 0.2 | . | 0.1 | | | | 13.7 | 35 | − 26 | 15 | 3 | 15 | 28 |
| | | Lüchow | 18 | . | 0.7 | 0.2 | . | 0.5 | . | . | . | 1.1 | . | 6.8 | 0.7 | 3.5 | 1.8 | 0.9 | . | . | . | . | 0.8 | . | . | . | . | . | . | . | . | | | | 17.0 | 50 | − 17 | 10 | 4 | 10 | 28 |
| | Sude | Hagenow | 25 | . | 0.5 | . | . | . | . | . | 0.3 | . | 0.5 | 7.1 | 1.6 | 13.0 | 2.0 | 1.6 | . | . | . | 0.1 | 0.2 | . | 0.1 | . | . | . | . | . | . | | | | 27.0 | 66 | − 14 | 11 | 5 | 11 | 28 |
| | | Lübtheen | 15 | . | 0.6 | 0.2 | 0.1 | 0.3 | . | 0.1 | 0.5 | . | 0.5 | 8.0 | 0.6 | 2.7 | 1.3 | 1.0 | 0.2 | . | . | . | 0.4 | 0.3 | 0.1 | . | . | . | . | . | . | | | | 16.9 | 46 | − 20 | 16 | 4 | 16 | 28 |
| | | Zarrentin | 45 | . | 0.5 | 0.2 | . | . | . | . | . | . | 0.5 | 3.8 | 1.2 | 9.5 | 2.1 | 1.8 | . | . | . | . | . | 0.5 | . | . | . | . | . | . | . | | | | 20.0 | 49 | − 21 | 9 | 5 | 9 | 28 |
| | Elbe | Lauenburg (Elbe) | 45 | 0.0 | 1.1 | 0.2 | 0.0 | 0.3 | 0.1 | 0.0 | 0.3 | . | 0.2 | 7.0 | 0.7 | 2.7 | 1.1 | 0.8 | 0.2 | 0.0 | . | 0.0 | 0.2 | 0.6 | 0.0 | . | . | . | 0.0 | . | 0.0 | | | | 15.5 | 37 | − 27 | 14 | 4 | 14 | 28 |
| | Ilmenau | Uelzen (Gartenstr.) | 38 | 0.7 | 0.7 | 0.1 | 0.1 | . | . | . | 0.3 | . | 0.4 | 8.6 | 0.6 | 6.4 | 2.6 | 0.4 | 0.9 | . | . | . | 0.1 | . | . | . | . | . | . | . | . | | | | 21.9 | 50 | − 22 | 13 | 3 | 13 | 28 |
| | | Velgen | 85 | 0.4 | 0.9 | 0.2 | 0.0 | 0.0 | . | 0.3 | 0.4 | 0.0 | 0.2 | 5.9 | 0.0 | 5.2 | 1.7 | 1.1 | 0.0 | . | . | . | 0.0 | 0.1 | . | . | . | . | . | . | . | | | | 16.4 | 38 | − 26 | 11 | 4 | 11 | 28 |
| | | Melbeck | 20 | . | 1.4 | 3.1 | 0.8 | . | . | . | . | . | 0.6 | 6.4 | 0.4 | 4.5 | 1.2 | 2.7 | . | . | . | 1.4 | 1.1 | . | . | . | . | . | . | . | . | | | | 23.6 | | | 11 | 8 | 11 | 28 |
| | | Hohenfier | 64 | 0.6 | 1.8 | . | 0.4 | . | 0.1 | . | 0.2 | . | 3.9 | 4.4 | 2.8 | 4.2 | 0.1 | 2.2 | 3.6 | . | . | . | 0.5 | . | 0.0 | . | . | . | . | . | . | | | | 24.8 | 63 | − 15 | 13 | 7 | 13 | 28 |
| | | Dahlenburg | 35 | . | . | 0.0 | . | . | 0.0 | 0.0 | . | 0.0 | 0.0 | 9.8 | 0.2 | 9.0 | 3.0 | 2.5 | 1.5 | . | . | . | . | . | . | . | . | . | . | . | . | | | | 26.0 | 70 | − 11 | 6 | 5 | 6 | 28 |
| | Ilmenau bis Stör | Handeloh | 55 | . | 3.2 | . | . | . | . | 1.9 | . | . | 2.3 | 9.7 | 2.5 | 7.8 | 5.6 | . | 0.0 | 0.0 | . | . | . | 0.9 | . | . | . | . | . | . | . | | | | 33.9 | | | 8 | 7 | 8 | 28 |
| | | Sahrendorf-Schätzendorf | 70 | 0.7 | 0.8 | 0.3 | 0.2 | 0.2 | 0.2 | 0.3 | 0.2 | . | 0.4 | 4.6 | 0.5 | 2.4 | 3.2 | 0.3 | 0.1 | . | . | . | 0.0 | 0.4 | 0.1 | . | . | . | . | . | 0.1 | | | | 15.0 | | | 18 | 3 | 18 | 28 |
| | | Schwarzenbek | 45 | . | 1.4 | 0.2 | 0.2 | . | . | 0.4 | 0.2 | . | 0.9 | 6.8 | 1.8 | 10.1 | 2.7 | 0.4 | 0.4 | . | . | . | 0.2 | 1.0 | 0.1 | . | . | . | . | . | . | | | | 26.8 | 54 | − 23 | 15 | 6 | 15 | 28 |
| | | Hamburg-Kirchwärder | 5 | . | . | . | . | . | . | 0.0 | . | . | 8.0 | 3.1 | 0.0 | 4.3 | 1.5 | 0.1 | . | . | . | 0.0 | 0.0 | . | 0.0 | . | . | . | . | . | . | | | | 17.0 | | | 5 | 4 | 5 | 28 |
| | | Hamburg-Fuhlsbüttel | 12 | 0.0 | 1.1 | 0.4 | 0.2 | 0.0 | 0.0 | 0.0 | 0.0 | 0.0 | 1.3 | 5.4 | 2.4 | 11.4 | 3.2 | 0.0 | 0.0 | 0.4 | 0.0 | 0.0 | 0.2 | 0.1 | 0.0 | . | . | . | 0.0 | . | 0.0 | | | | 26.1 | 54 | − 22 | 11 | 6 | 11 | 28 |
| | | Sauensiek | 40 | 0.6 | 1.3 | 0.1 | 0.3 | . | . | 0.1 | 0.1 | 0.2 | 1.0 | 7.9 | 2.2 | 7.3 | 1.0 | 0.0 | 0.0 | . | . | . | 0.2 | 0.1 | 0.0 | . | . | . | . | . | . | 0.0 | | | 22.4 | 50 | − 22 | 14 | 6 | 14 | 28 |
| | | Estebrügge | 1 | 0.2 | 1.3 | 0.5 | 0.0 | 0.0 | . | 0.4 | 0.1 | 0.1 | 1.2 | 4.7 | 2.8 | 6.5 | 1.6 | 0.1 | 0.1 | 0.1 | . | . | 0.1 | 0.0 | 0.1 | . | . | . | . | . | . | 0.0 | | | 19.9 | 43 | − 26 | 16 | 6 | 16 | 28 |
| | | Stade-Agathenburg | 16 | 0.0 | 0.8 | 0.4 | 0.0 | 0.0 | 0.0 | 0.1 | 0.0 | 0.0 | 0.6 | 3.2 | 1.0 | 5.6 | 1.3 | 0.0 | 0.0 | 0.0 | . | 0.0 | 0.0 | 0.0 | 0.0 | . | . | . | . | . | . | 0.0 | | | 13.0 | 27 | − 35 | 8 | 4 | 8 | 28 |
| | | Rantzau | 10 | 0.0 | 1.1 | 0.3 | 0.5 | 0.2 | 0.0 | 0.2 | 0.0 | . | 1.3 | 4.8 | 1.7 | 6.9 | 1.3 | . | 0.1 | . | . | . | 0.0 | 0.1 | . | . | . | . | . | . | . | | | | 18.5 | 43 | − 25 | 12 | 6 | 12 | 28 |
| | | Glückstadt | 3 | . | 0.6 | 0.2 | 0.1 | . | 0.6 | 0.2 | . | 0.4 | 0.3 | 4.6 | 4.2 | 9.3 | . | . | . | . | . | . | 0.0 | 0.0 | . | . | . | . | . | . | . | | | | 20.5 | 50 | − 21 | 10 | 3 | 10 | 28 |

**Februar** — **Tägliche Niederschlagshöhen in Millimetern, gemessen um 7 Uhr morgens** — **1942**

| Flußgebiet | | Ort | Seehöhe m | 1 | 2 | 3 | 4 | 5 | 6 | 7 | 8 | 9 | 10 | 11 | 12 | 13 | 14 | 15 | 16 | 17 | 18 | 19 | 20 | 21 | 22 | 23 | 24 | 25 | 26 | 27 | 28 | 29 | 30 | 31 | Monatssumme mm | % der Norm. | Abweichung v. d. Norm. | Zahl der Tage mit Niederschl. ≧0.1 | Niederschl. ≧1.0 | * ≧0.1 | * ▣ |
|---|---|---|---|---|---|---|---|---|---|---|---|---|---|---|---|---|---|---|---|---|---|---|---|---|---|---|---|---|---|---|---|---|---|---|---|---|---|---|---|
| Havel bis Mündung | Stör | Brokstedt | 10 | . | 0.1 | 0.1 | 0.1 | . | . | . | . | . | 1.8 | 2.3 | 6.0 | 22.4 | 0.9 | . | . | . | . | . | . | 0.0 | . | . | . | . | . | . | . | | | | 33.7 | 69 | − 15 | 8 | 4 | 8 | 28 |
| | | Seth | 33 | 0.1 | 0.7 | 0.3 | 0.5 | 0.3 | 0.1 | 0.2 | 0.0 | 0.1 | 1.2 | 4.9 | 3.3 | 14.5 | 0.6 | 0.3 | 0.5 | . | . | 0.0 | 0.0 | 0.3 | 0.0 | . | . | . | . | . | 0.0 | | | | 27.9 | 61 | − 18 | 16 | 4 | 16 | 28 |
| | | Bramstedt, Bad | 10 | . | 0.4 | 0.1 | 0.1 | 0.0 | . | 0.0 | 0.0 | 0.1 | 1.2 | 5.0 | 3.3 | 10.5 | 0.2 | 0.0 | 0.0 | . | . | . | 0.0 | 0.0 | . | . | . | . | . | . | . | | | | 20.9 | 45 | − 26 | 9 | 4 | 9 | 28 |
| | | Itzehoe | 20 | . | 0.8 | 0.2 | 0.1 | 0.1 | 0.0 | 0.2 | 0.0 | 0.4 | 1.3 | 3.8 | 2.6 | 12.4 | 1.4 | 0.0 | . | . | . | . | 0.0 | 0.0 | 0.0 | . | . | . | . | . | 0.0 | | | | 23.3 | 49 | − 24 | 11 | 5 | 11 | 28 |
| | | Christinenthal | 20 | . | 0.9 | 0.1 | . | . | . | . | . | . | 1.5 | 1.8 | 1.9 | 5.9 | 0.9 | . | . | . | . | . | . | . | 0.3 | | | | | | | | | | 13.3 | 28 | − 33 | 8 | 4 | 7 | 28 |
| | E. | Freiburg a. E. | 3 | 0.0 | 0.9 | 2.4 | 3.2 | 0.4 | 0.0 | 2.1 | 1.9 | 1.1 | 1.6 | 2.6 | 3.2 | 2.5 | 2.1 | . | 0.0 | . | . | . | 1.8 | 2.8 | 0.8 | . | . | . | . | . | 0.0 | | | | 29.4 | 66 | − 15 | 15 | 12 | 15 | 28 |
| **Von der Elbe bis zur Weser** | | | | | | | | | | | | | | | | | | | | | | | | | | | | | | | | | | | | | | | | |
| Hannov. Küste (Elbe-Weser) | Oste | Elsdorf | 30 | 2.6 | 0.1 | 0.5 | 0.0 | 0.0 | 0.0 | . | . | . | 0.5 | 11.5 | 1.9 | 10.1 | 1.5 | . | . | . | . | . | 0.0 | 0.0 | . | . | . | . | . | . | . | | | | 28.7 | | | 8 | 5 | 8 | 28 |
| | | Selsingen | 22 | 2.1 | 0.7 | 1.4 | . | 0.1 | . | . | . | . | . | 5.8 | 1.1 | 4.5 | 0.5 | . | . | . | 0.1 | . | . | . | . | . | . | . | . | . | . | | | | 16.3 | 33 | − 32 | 9 | 5 | 9 | 28 |
| | | Bremervörde | 6 | 1.6 | 1.0 | 0.6 | 0.1 | 0.1 | . | 0.1 | 0.0 | 0.5 | 0.8 | 7.8 | 2.3 | 11.3 | 2.6 | . | . | . | . | . | 0.0 | 0.1 | 0.0 | . | . | . | . | . | . | | | | 28.9 | 63 | − 17 | 13 | 6 | 13 | 28 |
| | Nordsee | Steinau | 1 | 0.3 | 0.4 | 0.3 | 0.2 | 0.1 | 0.0 | 0.0 | 0.0 | 0.2 | 0.1 | 3.4 | 0.8 | 5.6 | 0.3 | . | . | . | . | . | . | 0.1 | . | . | . | . | . | . | . | | | | 11.8 | 30 | − 28 | 12 | 2 | 12 | 28 |
| | | Lamstedt | 25 | . | 1.2 | 0.4 | . | . | 0.4 | . | . | . | . | 7.5 | 0.4 | 5.9 | . | . | . | . | . | . | . | 0.6 | . | . | . | . | . | . | . | | | | 16.4 | 36 | − 28 | 7 | 3 | 7 | 28 |
| | | Altenbruch | 2 | . | 0.5 | 0.1 | . | . | . | . | . | 0.6 | . | 3.6 | 0.9 | 6.6 | 1.2 | . | . | . | . | . | . | . | . | . | . | . | . | . | . | | | | 13.5 | 35 | − 26 | 7 | 3 | 7 | 28 |
| | | Bremerhaven | 4 | 0.0 | 0.5 | 1.2 | . | 0.8 | 0.0 | 0.1 | 0.0 | 0.5 | 0.0 | 6.9 | 0.8 | 9.6 | 6.0 | 0.0 | 0.2 | . | 0.0 | 0.0 | . | 0.1 | 0.1 | . | . | . | . | . | . | | | | 26.8 | 77 | − 8 | 12 | 4 | 12 | 28 |
| **Weser** | | | | | | | | | | | | | | | | | | | | | | | | | | | | | | | | | | | | | | | | |
| Werra | Werra | Hetschbach | 432 | . | 0.2 | 1.3 | . | 1.2 | . | . | . | . | . | 4.5 | . | 2.6 | 4.6 | 0.6 | 0.8 | 0.5 | 0.0 | . | . | . | 0.0 | . | . | . | . | . | . | | | | 16.3 | | | 9 | 5 | 9 | 28 |
| | | Hildburghausen | 381 | . | . | . | 1.6 | 1.0 | . | . | . | . | . | 4.6 | . | 2.9 | 6.0 | 1.4 | 1.5 | 1.0 | *0.5* | . | . | . | . | . | . | . | . | . | . | | | | 20.5 | 44 | − 27 | 9 | 8 | 9 | 28 |
| | Schleuse | Unterneubrunn | 460 | . | . | 0.0 | 0.4 | 0.7 | 0.0 | 0.0 | . | . | . | 9.3 | 0.8 | 9.6 | 6.2 | 1.9 | 6.0 | 7.1 | 0.3 | . | 0.0 | 0.0 | . | . | . | . | . | . | . | | | | 42.3 | 58 | − 30 | 10 | 6 | 10 | 28 |
| | | Frauenwald | 745 | . | . | 1.9 | 0.2 | . | . | . | 0.3 | . | . | 12.7 | 1.9 | 16.4 | 11.3 | 11.7 | 8.4 | 2.7 | . | . | 0.6 | . | . | . | . | . | . | . | . | | | | 68.1 | | | 11 | 8 | 11 | 28 |
| | | Schmiedefeld a. R. | 720 | 0.3 | . | 0.1 | 0.5 | 1.1 | 0.2 | 0.1 | 0.0 | . | . | 11.8 | 1.1 | 9.6 | 6.2 | 5.4 | 4.0 | 3.7 | 0.5 | . | 0.4 | 0.0 | . | . | . | . | 0.3 | . | . | | | | 45.3 | 47 | − 50 | 16 | 8 | 16 | 28 |
| | W. | Tachbach | 355 | . | 0.1 | 0.0 | 0.7 | 2.0 | 0.0 | 0.2 | 0.0 | . | . | 4.5 | 0.3 | 3.5 | 4.3 | 1.7 | 1.9 | 1.9 | 0.0 | . | 0.1 | 0.0 | 0.0 | . | . | . | . | . | . | | | | 21.2 | 47 | − 24 | 12 | 7 | 12 | 28 |
| | Rasdf | Suhl | 437 | . | . | 0.2 | 0.9 | 0.5 | 0.2 | . | . | . | . | 8.1 | 1.5 | 5.6 | 6.7 | 3.9 | 3.5 | 7.8 | 1.0 | . | . | 0.5 | . | . | . | . | . | . | . | | | | 40.4 | 63 | − 23 | 13 | 8 | 13 | 28 |
| | | Oberschönau | 515 | 0.7 | . | 0.1 | 0.2 | 1.7 | 0.2 | 0.1 | 0.1 | . | . | 14.9 | 1.4 | 9.5 | 7.6 | 5.5 | 6.7 | 10.3 | 0.9 | . | 0.4 | 0.1 | . | . | . | . | . | . | . | | | | 60.4 | 75 | − 20 | 17 | 8 | 17 | 28 |
| | Hassel bis Hörsel | Henneberg | 410 | 0.1 | . | . | 0.0 | 4.5 | . | . | . | . | . | 3.4 | . | 1.1 | 2.1 | . | 1.2 | 0.7 | . | . | . | . | . | . | . | . | . | . | . | | | | 13.1 | 33 | − 27 | 7 | 5 | 7 | 28 |
| | | Meiningen | 308 | 0.2 | . | . | 0.1 | 4.0 | 0.3 | 0.0 | 0.2 | . | . | 5.0 | 0.2 | 3.4 | 6.9 | 3.1 | 4.0 | 1.1 | . | . | 0.1 | 0.0 | . | . | . | . | . | . | . | | | | 28.6 | 73 | − 11 | 13 | 7 | 13 | 28 |
| | | Geba | 670 | . | . | . | 5.5 | 2.0 | . | . | . | . | . | 4.8 | 3.2 | 3.1 | 3.7 | 14.7 | 5.3 | 7.0 | 4.2 | . | . | . | . | . | . | . | . | . | . | | | | 53.5 | 106 | + 3 | 10 | 10 | 10 | 28 |
| | | Schmalkalden | 330 | 0.3 | . | . | . | 1.5 | . | . | . | . | . | 6.6 | 0.4 | 2.8 | 2.6 | 3.2 | 4.1 | 1.9 | 0.2 | . | 0.1 | . | . | . | . | . | . | . | . | | | | 23.7 | 59 | − 17 | 11 | 7 | 12 | 28 |
| | | Roßdorf | 375 | 1.0 | . | . | 0.5 | 2.5 | 0.0 | . | . | 0.0 | . | 3.7 | 0.0 | 2.2 | 8.8 | 3.1 | 3.8 | 3.0 | . | . | 0.3 | 0.1 | . | . | . | . | . | . | 0.0 | | | | 29.0 | 73 | − 11 | 11 | 8 | 11 | 28 |
| | | Brotterode | 600 | 0.7 | . | . | 0.4 | 1.6 | 0.3 | 0.2 | 0.4 | . | . | 12.1 | 1.0 | 1.7 | 12.6 | 5.0 | 5.7 | 21.6 | 0.9 | . | . | . | . | . | . | . | . | . | . | | | | 64.2 | 85 | − 11 | 14 | 8 | 14 | 28 |
| | | Inselsberg, Großer | 915 | 0.0 | 0.0 | 0.2 | 0.3 | 5.1 | 2.0 | 2.4 | 1.9 | . | . | 12.4 | 4.6 | 35.2 | 18.4 | 14.8 | 13.4 | 47.6 | 5.6 | . | 5.0 | 0.0 | . | . | . | 0.4 | 5.0 | 3.8 | 0.4 | | | | 178.5 | 195 | + 87 | 19 | 15 | 19 | 28 |
| | | Kieselbach | 235 | 0.8 | 0.0 | 0.3 | 0.5 | 0.3 | 0.3 | 0.1 | . | . | . | 2.3 | . | 1.0 | 3.6 | 1.5 | 2.4 | 3.1 | 0.2 | . | 0.2 | 0.0 | 0.0 | . | . | . | . | . | . | | | | 16.6 | | | 14 | 6 | 14 | 28 |
| | | Vacha | 240 | 0.7 | . | 0.2 | 0.3 | 0.5 | 0.2 | 0.0 | . | . | . | 2.1 | . | 2.2 | 4.6 | 0.3 | 1.4 | 1.5 | . | . | 0.2 | . | . | . | . | . | . | . | . | | | | 14.2 | 38 | − 23 | 12 | 5 | 12 | 28 |
| | | Hilders | 450 | 1.3 | . | . | . | 1.3 | 0.4 | 0.2 | . | . | 0.4 | 4.0 | 0.3 | *2.0* | 10.9 | 0.4 | 4.0 | 3.1 | . | . | 0.5 | . | . | . | . | . | . | . | 0.2 | | | | 29.0 | 46 | − 34 | 14 | 7 | 14 | 28 |
| | | Rasdorf | 320 | 1.5 | . | . | 0.7 | 1.3 | 0.5 | . | . | . | . | 3.6 | . | 2.0 | 6.1 | 1.1 | 1.9 | 3.1 | 0.1 | 0.2 | . | . | . | . | . | . | . | . | 0.1 | | | | 22.2 | 65 | − 12 | 13 | 8 | 13 | 28 |
| | | Marksuhl | 246 | . | . | 0.0 | 1.5 | 1.0 | 0.1 | . | . | 0.0 | . | 4.6 | . | 3.3 | 4.3 | . | 5.7 | 4.2 | . | . | . | . | . | . | . | . | . | . | . | | | | 24.7 | | | 8 | 7 | 8 | 28 |
| | | Frauenborn | 295 | 0.9 | . | . | 0.4 | 1.4 | 0.1 | . | . | . | . | 6.9 | . | 2.5 | 7.4 | 3.1 | 1.7 | 4.3 | 1.7 | . | 0.3 | . | . | . | . | . | . | . | . | | | | 30.7 | | | 12 | 8 | 12 | 28 |
| | Hörsel | Tabarz | 393 | 1.5 | . | 0.0 | 0.1 | 1.8 | 0.1 | 0.5 | 0.1 | . | 0.0 | 12.6 | . | 5.0 | 9.0 | 4.5 | 0.3 | 8.0 | 0.2 | . | 0.5 | 0.1 | . | . | . | . | . | . | . | | | | 44.3 | 65 | − 24 | 15 | 7 | 15 | 28 |
| | | Gotha (Flugh.) | 300 | 1.2 | 0.0 | 0.2 | 0.0 | 0.4 | 0.4 | 0.2 | 0.0 | 0.0 | 0.0 | 2.1 | 0.0 | 0.8 | 1.9 | 4.4 | 1.0 | 2.3 | 0.1 | 0.0 | 0.6 | 0.0 | 0.0 | . | . | . | 0.0 | 0.2 | . | | | | 16.3 | 57 | − 12 | 15 | 6 | 15 | 28 |
| | | Großenbehringen | 281 | 1.0 | . | 0.1 | . | 1.3 | 0.9 | 0.6 | 0.2 | . | . | 2.9 | 0.3 | 1.8 | 6.4 | 3.7 | 1.3 | 3.2 | 1.1 | . | 0.6 | 0.2 | . | . | . | . | 0.3 | 0.5 | 0.0 | | | | 26.4 | 68 | − 12 | 18 | 9 | 18 | 28 |
| | | Eisenach | 222 | 1.6 | 0.3 | 0.1 | . | 1.5 | 0.3 | 0.2 | 0.1 | 0.2 | . | 5.0 | . | 1.7 | 6.9 | 1.6 | 1.8 | 4.4 | 1.1 | . | 0.4 | 0.1 | 0.0 | . | . | 0.1 | . | 0.1 | . | | | | 27.5 | 80 | − 7 | 19 | 9 | 19 | 28 |
| | Hörsel bis Vereinigung | Eschwege (Stadt) | 170 | 1.6 | . | . | 0.2 | 0.6 | . | . | . | . | . | 2.1 | . | 0.5 | 4.0 | 1.2 | 0.1 | 0.7 | 0.2 | . | 0.1 | . | . | . | 0.0 | . | . | . | . | | | | 13.3 | 37 | − 22 | 11 | 4 | 11 | 28 |
| | | Wichmannshausen | 203 | 2.4 | . | 0.0 | 0.1 | 0.9 | 0.1 | 0.0 | . | . | . | 5.5 | . | 1.2 | 7.9 | 2.9 | 1.1 | 2.3 | 0.3 | . | 0.2 | 0.0 | 0.0 | . | . | . | . | . | . | | | | 24.9 | | | 12 | 7 | 12 | 28 |
| | | Nonnenholz | 305 | 3.2 | . | . | . | 1.1 | 0.6 | 0.3 | . | . | . | 3.7 | 1.8 | 1.2 | 9.2 | 1.7 | 1.0 | 0.8 | . | . | 0.0 | 0.4 | . | 0.5 | 0.2 | . | . | . | . | | | | 25.1 | | | 13 | 8 | 13 | 28 |
| | | Witzenhausen | 136 | 1.8 | . | 0.2 | . | . | 0.2 | . | 0.2 | . | . | 1.6 | 0.1 | 0.1 | 2.3 | 0.3 | 0.0 | 0.3 | . | . | 0.3 | . | . | . | . | 0.3 | . | . | . | | | | 7.7 | 22 | − 29 | 12 | 3 | 12 | 28 |
| | | Hannov. Münden | 125 | 2.5 | . | 0.2 | . | 1.4 | . | . | . | 0.1 | . | 4.5 | . | 8.7 | 5.2 | 1.2 | 0.7 | 0.3 | . | . | 0.2 | 0.3 | . | 0.5 | . | . | . | 0.1 | . | | | | 25.9 | 52 | − 24 | 14 | 6 | 14 | 28 |
| Fulda | Quelle bis Schlitz | Poppenhausen | 460 | 1.3 | 0.0 | 0.0 | 0.3 | 1.1 | 0.1 | 0.1 | 0.0 | . | . | 2.5 | 0.3 | 1.5 | 3.4 | 1.7 | 3.1 | 0.5 | 0.0 | . | 0.2 | 0.0 | 0.0 | 0.0 | . | . | . | . | . | | | | 16.1 | | | 13 | 7 | 13 | 28 |
| | | Ried | 346 | 1.9 | . | . | 0.5 | 3.0 | 0.3 | 0.2 | . | . | . | 2.2 | . | 0.7 | 2.2 | 1.0 | 2.4 | 0.3 | 0.0 | . | 0.1 | 0.0 | 0.0 | . | . | . | . | . | . | | | | 14.8 | 33 | − 30 | 12 | 6 | 12 | 28 |
| | | Oberkalbach | 390 | 1.6 | . | . | 2.2 | 2.5 | . | 0.3 | . | . | . | 3.0 | . | 4.2 | 1.8 | 1.2 | 0.8 | 1.4 | . | . | 0.2 | . | . | . | . | . | . | . | . | | | | 19.2 | | | 11 | 8 | 11 | 28 |
| | | Reinhards | 295 | 0.6 | . | . | 1.4 | 3.8 | 0.2 | 0.1 | . | . | . | 1.0 | . | 2.0 | 1.8 | 0.7 | 1.4 | 2.0 | . | . | 0.1 | . | . | . | . | . | . | 0.0 | . | | | | 15.1 | | | 12 | 7 | 12 | 28 |
| | | Grebenhain | 435 | 1.0 | . | . | 2.6 | 2.5 | 0.5 | 0.2 | . | 0.0 | . | 2.8 | 0.3 | 2.3 | 2.6 | 0.3 | 0.5 | . | . | . | 0.0 | 0.0 | 0.0 | 0.4 | . | . | . | . | . | | | | 16.0 | 21 | − 61 | 12 | 6 | 12 | 28 |

# Februar — Tägliche Niederschlagshöhen in Millimetern, gemessen um 7 Uhr morgens — 1942

| Flußgebiet | | Ort | Seehöhe m | 1 | 2 | 3 | 4 | 5 | 6 | 7 | 8 | 9 | 10 | 11 | 12 | 13 | 14 | 15 | 16 | 17 | 18 | 19 | 20 | 21 | 22 | 23 | 24 | 25 | 26 | 27 | 28 | 29 | 30 | 31 | Monatssumme mm | Monatssumme % der Norm. | Abweichung v. d. Norm. | Zahl der Tage mit Niederschl. ≧0.1 | Niederschl. ≧1.0 | * ≧0.1 | ▣ |
|---|---|---|---|---|---|---|---|---|---|---|---|---|---|---|---|---|---|---|---|---|---|---|---|---|---|---|---|---|---|---|---|---|---|---|---|---|---|---|---|
| Fulda | Schlitz | Kleinlüder | 270 | 1.9 | . | . | 0.0 | 3.7 | 0.6 | . | . | 0.0 | . | . | . | 1.4 | 2.3 | 1.0 | 1.9 | . | . | . | . | . | . | . | . | . | . | . | . | | | | 12.8 | 37 | − 22 | 7 | 6 | 7 | 28 |
| | | Salzschlirf | 250 | 0.1 | . | . | 1.1 | 3.2 | 0.1 | 0.2 | . | 0.1 | . | 1.7 | . | 0.6 | 3.2 | 1.6 | 1.5 | 0.9 | . | . | | 0.5 | | . | . | . | . | 0.0 | 0.2 | | | | 15.0 | 44 | − 19 | 14 | 6 | 14 | 28 |
| | Schlitz bis Eder | Solms | 216 | 1.5 | . | . | 1.0 | 1.8 | 0.3 | . | . | . | . | 2.5 | 0.1 | 0.8 | 4.8 | 0.4 | 1.0 | 0.1 | . | . | 0.0 | . | . | . | . | . | . | . | . | | | | 14.3 | | | 11 | 6 | 11 | 28 |
| | | Hersfeld, Bad | 203 | 1.7 | . | . | 0.6 | 1.7 | 0.5 | 0.0 | . | . | . | 1.6 | 0.1 | 0.8 | 8.2 | 1.7 | 1.6 | 1.2 | . | . | 0.4 | 0.1 | 0.0 | 0.2 | . | . | . | . | . | | | | 20.4 | 50 | − 20 | 14 | 7 | 14 | 28 |
| | | Dietershausen | 420 | 1.2 | . | . | 0.5 | 0.9 | . | . | . | . | . | 0.2 | . | . | 3.0 | 2.5 | 2.5 | 0.0 | . | . | . | . | . | . | . | . | . | . | . | | | | 10.8 | 24 | − 34 | 7 | 4 | 7 | 28 |
| | | Marbach, Kr. Fulda | 308 | 1.5 | . | . | 1.1 | 3.2 | . | 0.0 | . | . | . | 2.8 | 0.0 | . | 2.8 | 0.7 | 0.9 | 0.7 | . | . | 0.0 | 0.0 | . | 0.0 | . | . | . | . | 0.0 | | | | 13.7 | 45 | − 17 | 8 | 5 | 8 | 28 |
| | | Hünfeld | 260 | 0.4 | 1.5 | . | 0.8 | 4.0 | 0.4 | . | . | . | . | 2.1 | . | . | 4.4 | . | 2.5 | 1.4 | . | . | 0.3 | . | . | . | . | . | . | . | . | | | | 17.8 | 55 | − 15 | 10 | 6 | 10 | 28 |
| | | Friedewald | 385 | 1.0 | . | 0.9 | 0.9 | 1.3 | 0.5 | 0.2 | . | . | . | 0.9 | . | 2.6 | 11.3 | 2.3 | 3.8 | 2.7 | 1.2 | . | 0.9 | 0.2 | . | 0.1 | . | . | . | . | . | | | | 30.8 | 82 | − 7 | 16 | 8 | 16 | 28 |
| | | Seifertshausen | 280 | 1.8 | . | . | 0.6 | 1.4 | . | . | . | . | . | 1.3 | . | 0.3 | 8.3 | 1.5 | 1.9 | 1.7 | 0.4 | . | 0.1 | . | . | . | . | . | . | 0.2 | . | | | | 19.5 | 48 | − 22 | 12 | 7 | 12 | 28 |
| | | Rengshausen | 300 | 0.1 | . | . | 5.4 | 0.5 | 0.6 | 0.0 | . | . | . | 1.8 | . | 0.9 | 9.0 | 1.4 | 1.6 | 1.4 | 0.0 | . | . | . | . | . | . | . | . | . | . | | | | 22.7 | 49 | − 24 | 10 | 6 | 10 | 28 |
| | | Melsungen (Kesselberg) | 190 | 2.7 | . | 0.0 | 0.6 | 1.1 | 0.1 | 0.0 | . | 0.0 | . | 1.7 | . | 0.6 | 6.6 | 1.5 | 0.7 | 0.2 | 0.0 | . | 0.2 | 0.0 | . | . | . | . | . | . | . | | | | 16.0 | 47 | − 18 | 11 | 5 | 11 | 28 |
| | Eder | Erndtebrück | 495 | 0.4 | . | . | 0.6 | 0.7 | 0.4 | . | . | 0.1 | . | 8.7 | 0.9 | 16.8 | 6.7 | 2.4 | 0.5 | . | . | . | . | . | . | 2.9 | 1.5 | 0.1 | . | . | 0.1 | | | | 42.8 | 47 | − 48 | 15 | 6 | 15 | 28 |
| | | Girkhausen | 497 | 0.5 | 0.1 | . | 0.8 | 0.6 | 0.0 | 1.0 | 0.0 | . | . | 7.0 | 0.9 | 3.9 | 2.5 | 2.0 | 1.8 | 1.2 | 0.8 | . | . | . | . | . | . | 0.8 | 1.1 | 0.7 | 0.9 | | | | 26.6 | 28 | − 70 | 17 | 8 | 17 | 28 |
| | | Berleburg | 446 | 0.3 | 0.1 | . | . | 2.8 | . | 0.2 | . | . | . | 6.1 | 0.3 | 6.3 | 12.0 | 0.8 | 1.2 | 0.8 | . | . | . | . | . | 0.9 | 1.7 | 0.4 | . | . | . | | | | 33.9 | 40 | − 50 | 14 | 6 | 4 | 28 |
| | | Wunderthausen | 552 | 1.1 | . | . | . | 3.1 | . | . | 0.2 | . | . | 7.5 | 0.7 | 10.2 | 14.6 | 1.3 | 0.6 | 3.1 | . | . | . | . | . | 1.6 | 0.9 | . | 0.1 | . | . | | | | 45.0 | 48 | − 48 | 13 | 8 | 13 | 28 |
| | | Osterfeld | 383 | 1.2 | . | . | 1.1 | 2.1 | 0.4 | . | . | 0.2 | . | 3.9 | . | 9.7 | 10.5 | . | . | . | . | . | . | . | . | . | . | . | . | . | . | | | | 29.1 | 43 | − 39 | 8 | 6 | 8 | 28 |
| | | Winterberg | 670 | 0.8 | . | . | 0.6 | 0.9 | 0.5 | 0.4 | 0.4 | 0.2 | . | 8.5 | 1.3 | 13.0 | 15.8 | 2.0 | 1.4 | 2.6 | 0.4 | . | 0.0 | 0.0 | 0.2 | 0.7 | 1.6 | 0.5 | 0.4 | . | . | | | | 52.2 | 50 | − 53 | 20 | 8 | 20 | 28 |
| | | Hallenberg | 400 | 1.1 | . | . | 1.1 | 1.3 | 0.3 | 0.2 | 0.1 | . | . | 6.5 | 0.1 | 7.7 | 10.1 | 0.4 | 0.2 | 0.5 | 0.1 | 0.2 | 0.0 | 0.0 | 0.0 | 0.2 | 0.0 | 0.0 | 0.0 | . | . | | | | 30.1 | 42 | − 42 | 16 | 6 | 16 | 28 |
| | | Rhena | 440 | 4.0 | 0.1 | . | 0.8 | 0.8 | 0.9 | 0.9 | 0.1 | . | . | 5.0 | 0.6 | 4.5 | 11.5 | 0.6 | 1.8 | 1.7 | 0.1 | . | 0.5 | 0.1 | . | 0.8 | 1.4 | 0.6 | . | . | . | | | | 36.8 | 56 | − 29 | 20 | 7 | 20 | 28 |
| | | Fürstenberg | 415 | 2.6 | . | . | 2.6 | 1.4 | 0.6 | 0.2 | 0.4 | 0.1 | . | 3.4 | 0.1 | 5.2 | 5.1 | 1.1 | 0.9 | 1.8 | . | 0.3 | 0.3 | 0.1 | . | 1.5 | 1.0 | 0.2 | 0.1 | 0.2 | . | | | | 29.2 | 66 | − 15 | 22 | 10 | 22 | 28 |
| | | Frankenau | 420 | 2.9 | 0.0 | . | 1.3 | 1.2 | 0.5 | 0.0 | 0.1 | . | 0.0 | 3.8 | . | 3.2 | 5.8 | 0.7 | 1.2 | 2.1 | 0.0 | 0.0 | . | 0.2 | . | 0.5 | . | . | 0.7 | . | . | | | | 24.2 | 55 | − 20 | 14 | 8 | 14 | 28 |
| | | Korbach | 380 | 2.1 | . | 0.0 | 1.0 | 0.6 | 0.7 | 0.2 | 0.1 | 0.0 | 0.0 | 2.7 | 0.2 | 4.4 | 9.0 | 0.7 | 0.3 | 1.0 | . | . | 0.3 | . | . | 0.4 | 1.1 | 0.4 | . | . | . | | | | 25.2 | 60 | − 17 | 17 | 7 | 17 | 28 |
| | | Alraft | 293 | 0.8 | . | . | 0.6 | 0.8 | . | 0.0 | 0.1 | 0.1 | . | 0.2 | 0.2 | 6.9 | 7.7 | 0.1 | 0.2 | 0.0 | . | . | 0.8 | 0.1 | . | 0.1 | . | . | . | . | . | | | | 18.7 | 50 | − 19 | 14 | 2 | 14 | 28 |
| | | Edersee | 220 | 5.0 | . | . | 2.2 | 0.3 | 0.7 | 0.1 | 0.2 | . | . | 1.7 | . | 2.1 | 10.0 | 0.6 | 0.7 | 0.8 | 0.2 | . | 0.2 | 0.1 | 0.1 | 0.5 | 0.2 | 1.0 | . | . | . | | | | 26.7 | | | 19 | 6 | 19 | 28 |
| | | Elberberg | 320 | 1.6 | . | . | 1.2 | 0.3 | 0.4 | 0.2 | . | . | . | 1.6 | . | 3.9 | 9.3 | 0.2 | 1.8 | 0.5 | . | . | 0.2 | . | . | 0.5 | 0.3 | 0.2 | . | . | . | | | | 22.2 | 67 | − 11 | 15 | 6 | 15 | 28 |
| | | Fritzlar-Auerwarte | 172 | 4.2 | 0.0 | 0.0 | 1.3 | 0.0 | 0.7 | 0.0 | 0.0 | 0.0 | 0.0 | 0.6 | 0.0 | 1.4 | 7.5 | 0.4 | 0.4 | 0.0 | 0.0 | . | 0.1 | 0.0 | 0.0 | 0.0 | 0.0 | 0.0 | 0.2 | 0.0 | . | | | | 16.8 | 52 | − 16 | 10 | 4 | 10 | 28 |
| | Eder, Schwalm | Meiches | 466 | 2.6 | . | 0.0 | 0.3 | 2.1 | 0.9 | 0.1 | 0.1 | 0.0 | . | 3.7 | 0.1 | 4.4 | 1.6 | 1.4 | 1.9 | 1.8 | . | . | 0.2 | 0.1 | 0.1 | 0.1 | . | . | . | . | . | | | | 21.5 | 37 | − 38 | 17 | 8 | 17 | 28 |
| | | Alsfeld | 271 | 0.2 | . | . | 1.1 | 0.6 | 0.8 | . | . | 0.3 | . | 0.9 | 0.0 | 0.0 | 0.9 | 0.3 | 0.8 | . | . | . | 0.4 | . | . | 0.1 | . | . | . | . | . | | | | 6.4 | 15 | − 34 | 11 | 1 | 11 | 28 |
| | | Holzburg | 267 | 1.7 | . | . | 1.0 | 0.7 | 0.6 | . | . | . | . | 1.8 | . | 1.8 | 1.1 | 1.0 | . | 0.3 | . | . | 0.4 | . | . | . | . | . | . | . | . | | | | 10.4 | 29 | − 24 | 10 | 6 | 10 | 28 |
| | | Seigertshausen | 353 | 2.1 | 0.1 | 0.0 | 1.0 | 0.4 | 0.8 | 0.1 | . | . | 0.0 | 2.0 | . | 0.5 | 4.0 | 1.3 | 1.5 | 0.5 | 0.4 | . | 0.0 | 0.0 | 0.0 | . | . | . | . | . | . | | | | 14.7 | | | 13 | 6 | 13 | 28 |
| | | Treysa | 210 | 1.8 | . | . | 0.3 | 0.2 | 0.7 | 0.0 | . | 0.0 | . | 2.3 | 0.0 | 0.5 | 1.6 | 0.4 | 0.9 | 0.1 | . | . | 0.0 | . | . | 0.4 | 0.0 | 0.1 | . | . | . | | | | 9.3 | | | 12 | 3 | 12 | 28 |
| | | Armsfeld | 375 | 3.2 | . | . | 1.2 | 0.8 | 0.5 | 0.1 | . | 0.6 | . | 4.5 | . | 6.1 | 5.2 | 3.4 | 2.1 | . | . | . | 0.6 | . | 0.8 | . | . | . | . | . | . | | | | 29.1 | 57 | − 22 | 13 | 7 | 13 | 28 |
| | | Frielendorf | 245 | 1.0 | . | . | . | 0.9 | 0.4 | . | . | . | . | . | . | 2.5 | 4.5 | 2.6 | 1.2 | 0.6 | 0.2 | . | . | . | . | . | . | . | . | . | . | | | | 13.9 | 42 | − 19 | 9 | 5 | 9 | 28 |
| | Eder bis Vereinigg. | Wilhelmshöhe | 523 | 3.8 | . | 1.5 | 2.0 | 0.9 | 0.5 | 0.3 | 0.2 | 0.2 | 0.1 | 2.9 | 0.5 | 4.8 | 7.8 | 1.7 | 2.0 | 0.2 | 0.2 | 0.2 | 0.1 | 0.1 | 0.2 | 1.0 | 0.1 | 0.3 | 0.1 | 0.2 | 0.0 | | | | 31.9 | 64 | − 18 | 26 | 9 | 26 | 28 |
| | | Kassel-Waldau | 148 | 0.6 | . | 0.0 | 1.3 | 0.0 | 0.0 | 0.0 | 0.0 | 0.0 | . | 1.0 | . | 1.3 | 3.1 | 0.4 | 0.2 | 0.0 | 0.0 | . | 0.0 | 0.0 | . | 0.5 | 0.3 | 0.3 | . | . | . | | | | 9.0 | 25 | − 27 | 10 | 4 | 10 | 28 |
| | | Steinberghaus | 445 | 3.0 | . | . | . | 0.9 | . | . | . | 0.3 | . | 4.2 | 0.9 | 5.7 | 6.1 | 3.1 | 1.5 | . | . | . | 0.4 | . | 0.1 | 0.7 | . | . | . | 0.3 | . | | | | 27.2 | | | 13 | 6 | 13 | 28 |
| | | Mönchehof | 241 | 2.3 | . | . | 1.8 | . | . | . | . | 0.0 | 0.1 | 2.7 | 0.3 | 5.1 | 1.9 | 0.2 | 0.3 | 0.1 | . | . | 0.1 | . | . | 0.1 | 0.2 | 0.8 | . | *0.0* | . | | | | 16.0 | 41 | − 23 | 14 | 5 | 14 | 28 |
| Vereinigung bis Aller | Weser | Vaake | 118 | 1.5 | . | . | . | . | . | . | . | . | . | 4.5 | . | 9.3 | *9.4* | 1.7 | . | . | . | . | . | . | . | . | 2.5 | . | . | . | . | | | | 28.9 | | | 8 | 6 | 8 | 28 |
| | | Torfhaus i. Soll. | 491 | 3.4 | . | . | 0.8 | 1.1 | . | 0.4 | 0.4 | 0.3 | 1.0 | 16.1 | 1.9 | 12.0 | 9.2 | 2.4 | 4.1 | 2.4 | 0.3 | . | 1.7 | 0.5 | . | 0.5 | 2.1 | 1.0 | . | . | . | | | | 61.6 | | | 20 | 13 | 20 | 28 |
| | | Uslar | 170 | 1.1 | . | 0.2 | 0.4 | 0.3 | 0.2 | 0.2 | 0.7 | 0.3 | 0.2 | 12.2 | 0.5 | 12.0 | 8.1 | 1.8 | 1.1 | 0.4 | . | 0.2 | 0.2 | 0.2 | . | 0.4 | 0.2 | 0.3 | . | . | . | | | | 41.2 | | | 22 | 6 | 22 | 28 |
| | Diemel | Giebringhausen | 415 | 0.5 | 0.2 | 0.2 | 2.2 | 1.3 | 1.0 | 0.5 | 0.3 | 0.2 | 0.2 | 5.6 | 0.6 | 6.6 | 10.6 | 1.4 | 1.3 | 1.5 | 0.4 | 0.1 | 0.3 | 0.2 | 0.1 | 0.1 | 1.2 | 0.5 | 0.2 | . | . | | | | 37.3 | | | 26 | 10 | 26 | 28 |
| | | Beringhausen | 315 | *3.5* | . | . | 2.0 | 0.7 | . | 0.5 | . | 0.4 | 0.2 | 4.5 | 1.2 | 7.7 | 12.7 | . | 1.6 | 2.5 | 0.3 | 0.4 | 1.4 | . | 0.5 | . | 1.6 | . | . | . | . | | | | 41.7 | 63 | − 25 | 17 | 10 | 17 | 28 |
| | | Mengeringhausen | 287 | 2.6 | . | . | 2.5 | 1.0 | . | 0.3 | . | . | . | 3.2 | 0.2 | 4.4 | 12.2 | 0.8 | 0.2 | 1.6 | . | . | 0.0 | . | . | . | 1.5 | 0.4 | . | . | . | | | | 30.9 | 76 | − 10 | 13 | 8 | 13 | 28 |
| | | Warburg | 204 | 0.0 | . | 0.8 | 1.5 | . | . | . | . | . | 0.9 | 4.2 | 0.9 | 4.1 | 4.3 | 0.0 | 0.5 | 0.2 | . | 0.3 | . | . | . | 0.9 | 1.2 | 0.7 | . | . | . | | | | 20.5 | 53 | − 19 | 13 | 5 | 13 | 28 |
| | | Escheberg | 270 | 3.2 | . | 0.1 | 0.7 | . | 0.3 | 0.2 | 0.1 | 0.0 | . | 4.2 | 0.5 | 7.0 | 13.2 | 1.4 | 1.2 | 0.7 | 0.0 | . | . | 0.0 | . | 0.3 | 0.9 | 0.4 | . | . | . | | | | 34.4 | 85 | − 6 | 16 | 6 | 16 | 28 |
| | | Grebenstein | 190 | 1.2 | 2.7 | . | . | . | . | . | . | . | . | . | . | 10.3 | 2.9 | 3.4 | 0.7 | 0.9 | 0.0 | . | . | . | . | . | . | . | . | . | . | | | | 22.1 | 61 | − 14 | 7 | 5 | 7 | 28 |
| | | Langenthal | 265 | 4.7 | . | . | 3.9 | 1.0 | 0.2 | 0.2 | . | 0.1 | 0.3 | 13.3 | 1.9 | 8.9 | 9.0 | 0.8 | 1.5 | 0.8 | 0.2 | . | 0.3 | 0.0 | . | 0.7 | 1.6 | 0.8 | . | . | . | | | | 49.7 | 96 | − 2 | 19 | 9 | 19 | 28 |
| | Nethe | Borlinghausen | 260 | 3.4 | 0.2 | 0.3 | 4.5 | 0.4 | 0.3 | 0.2 | . | 0.1 | 0.1 | 10.7 | 2.3 | 7.9 | 8.8 | 0.8 | 0.5 | 1.0 | 0.3 | . | 0.3 | 0.1 | . | 0.3 | 2.1 | 0.8 | . | . | . | | | | 45.4 | 70 | − 19 | 22 | 8 | 22 | 28 |
| | | Driburg, Bad I | 230 | 2.5 | 0.2 | . | 2.2 | 0.4 | 0.0 | 0.3 | . | . | 0.3 | 18.7 | 2.5 | 10.2 | 12.9 | 0.8 | 0.5 | 0.9 | 0.0 | . | 0.2 | . | . | . | 1.6 | 0.3 | . | . | . | | | | 54.5 | 68 | − 26 | 16 | 7 | 16 | 28 |
| | | Brakel | 163 | 3.9 | . | . | . | 2.7 | . | . | . | . | . | 1.3 | . | 2.1 | 3.9 | . | . | 0.0 | . | . | 0.3 | . | . | . | 2.4 | 0.1 | . | . | . | | | | 16.7 | 30 | − 39 | 8 | 6 | 8 | 28 |
| | Weser | Holzminden | 186 | 3.4 | . | . | . | . | . | . | 0.2 | . | 0.8 | . | . | 2.6 | 1.2 | 2.4 | 0.6 | 0.0 | . | 0.2 | . | . | . | . | 1.5 | . | . | . | . | | | | 12.9 | | | 9 | 5 | 9 | 28 |
| | | Stadtoldendorf | 228 | 1.6 | . | . | . | 0.2 | 0.1 | . | 0.2 | 0.3 | . | 0.6 | 0.8 | 1.2 | 0.6 | 0.8 | 0.4 | 0.4 | . | . | 0.4 | 0.3 | . | . | 0.6 | 0.2 | . | . | . | | | | 8.7 | 18 | − 42 | 16 | 2 | 16 | 28 |
| | | Ottenstein | 300 | 8.5 | . | . | 2.0 | 0.5 | . | 0.4 | . | 0.2 | . | 7.2 | . | 4.2 | 3.0 | . | 1.4 | 1.5 | . | . | 0.4 | 0.1 | . | . | . | . | . | . | . | | | | 29.4 | 49 | − 30 | 12 | 7 | 10 | 28 |

# Februar — Tägliche Niederschlagshöhen in Millimetern, gemessen um 7 Uhr morgens — 1942

| Flußgebiet | | Ort | Seehöhe m | 1 | 2 | 3 | 4 | 5 | 6 | 7 | 8 | 9 | 10 | 11 | 12 | 13 | 14 | 15 | 16 | 17 | 18 | 19 | 20 | 21 | 22 | 23 | 24 | 25 | 26 | 27 | 28 | 29 | 30 | 31 | Monatssumme mm | % der Norm. | Abweichung v. d. Norm. | Zahl der Tage mit Niederschl. ≧0.1 | ≧1.0 | * ≧0.1 | ⊞ |
|---|---|---|---|---|---|---|---|---|---|---|---|---|---|---|---|---|---|---|---|---|---|---|---|---|---|---|---|---|---|---|---|---|---|---|---|---|---|---|---|
| Vereinigung bis Aller | Emmer | Veldrom | 350 | 1.3 | . | . | 0.5 | 0.1 | 0.0 | 0.1 | 0.0 | 0.1 | 0.2 | 7.6 | 1.6 | 5.1 | 7.4 | 0.4 | 0.2 | 0.1 | 0.0 | 0.1 | 0.0 | 0.0 | . | 0.1 | 0.7 | 0.2 | 3.7 | . | . | | | | 29.5 | 35 | − 56 | 18 | 6 | 18 | 28 |
| | | Nassengrund | 192 | 2.0 | . | . | 3.8 | 0.4 | . | . | . | . | . | 14.8 | . | 5.0 | 3.3 | 1.5 | 1.2 | 1.0 | . | . | 0.8 | 0.3 | . | . | 0.5 | . | . | . | . | | | | 35.0 | 66 | − 18 | 12 | 8 | 12 | 28 |
| | | Großenberg | 328 | . | . | . | . | . | . | . | . | . | 3.4 | 9.3 | 0.8 | 6.9 | 4.9 | . | 2.0 | 1.5 | 1.8 | . | 0.8 | . | . | . | . | . | . | . | 0.4 | | | | 31.8 | | | 10 | 7 | 10 | 28 |
| | Weser | Klein-Süntel | 165 | 2.1 | . | . | 0.3 | 0.2 | 0.1 | 0.1 | 0.2 | . | 0.5 | 14.2 | 3.2 | 4.9 | 5.2 | 0.5 | 1.8 | 1.2 | . | . | 0.6 | 0.1 | . | . | . | . | . | . | . | | | | 35.2 | | | 16 | 7 | 16 | 28 |
| | | Hameln | 85 | 2.0 | . | . | 0.2 | 0.1 | 0.0 | 0.0 | 0.0 | 0.0 | 0.5 | 4.9 | 0.1 | 5.1 | 0.8 | 0.3 | 0.0 | 1.0 | 0.2 | 0.0 | 0.0 | . | . | 0.0 | 0.1 | 0.2 | 0.0 | . | 0.0 | | | | 15.5 | 35 | − 30 | 13 | 4 | 13 | 28 |
| | | Meierberg | 253 | 2.2 | . | . | . | . | 1.5 | . | . | . | 1.4 | 6.5 | . | . | . | 0.4 | 0.1 | 0.3 | 0.2 | . | 0.4 | 0.5 | . | . | 0.2 | 0.2 | . | . | . | | | | 13.9 | | | 12 | 4 | 12 | 28 |
| | | Rinteln (Stadt) | 56 | 2.7 | 5.0 | 0.2 | 1.9 | 0.4 | 0.4 | 0.1 | 2.6 | 0.5 | 0.5 | 11.1 | 0.1 | 2.0 | 1.8 | 0.5 | 1.1 | 0.5 | 0.3 | 0.1 | 0.2 | . | . | . | 0.1 | 0.1 | . | . | 0.1 | | | | 32.0 | 86 | − 5 | 23 | 8 | 22 | 28 |
| | Werre | Detmold | 178 | 2.2 | 0.1 | 0.0 | 0.8 | 0.5 | 1.1 | 0.3 | 0.1 | 0.2 | 0.3 | 6.8 | 1.2 | 7.0 | 10.6 | 0.4 | 0.4 | 0.4 | 0.2 | 0.0 | 0.2 | 0.1 | 0.0 | 0.0 | 0.7 | 0.4 | . | . | . | | | | 34.0 | 61 | − 22 | 21 | 6 | 21 | 28 |
| | | Herford (Ortsiekerstr.) | 77 | 2.0 | 0.2 | . | 2.0 | . | 0.2 | 0.1 | . | . | 0.2 | 6.6 | 0.6 | 4.9 | 3.7 | . | 0.4 | 0.3 | . | 0.1 | 0.3 | 0.4 | . | . | . | . | . | . | 0.6 | | | | 22.6 | 51 | − 22 | 16 | 5 | 16 | 28 |
| | | Bielefeld, Senne I | 142 | . | . | . | . | . | 0.2 | . | 0.2 | . | 0.2 | 7.3 | 0.5 | 3.0 | 2.2 | 0.5 | 0.3 | 1.4 | 0.3 | 0.4 | 0.1 | 0.5 | . | . | . | 0.3 | 0.2 | . | . | | | | 17.6 | 30 | − 42 | 16 | 4 | 16 | 28 |
| | | Melle | 79 | 1.6 | 0.1 | . | 3.6 | 0.5 | 0.5 | 0.1 | 0.1 | 0.1 | 0.1 | 8.4 | 0.3 | 5.5 | 0.9 | 1.6 | 0.3 | . | . | . | . | . | . | . | . | . | . | . | 1.2 | | | | 24.9 | 45 | − 30 | 16 | 6 | 15 | 28 |
| | | Volmerdingsen | 160 | 2.5 | . | . | 1.0 | 0.6 | 1.2 | 0.7 | . | 0.5 | 0.5 | 8.5 | . | . | 2.6 | 1.5 | 0.6 | 0.8 | 0.1 | . | 0.2 | . | . | . | . | 0.3 | . | . | 0.2 | | | | 21.8 | | | 16 | 6 | 15 | 28 |
| | Hase | Minden | 46 | 2.5 | 0.0 | . | 0.0 | 0.2 | 0.1 | 0.3 | 0.5 | 0.1 | 0.2 | 6.8 | 0.2 | 3.5 | 1.6 | 0.0 | 0.3 | 0.9 | 0.0 | . | 0.1 | 0.2 | . | . | 0.0 | 0.0 | 0.0 | . | 0.7 | | | | 18.2 | 46 | − 21 | 16 | 4 | 15 | 28 |
| | | Schlüsselburg | 32 | 3.2 | . | . | . | . | . | 0.1 | 0.1 | . | 3.4 | 8.4 | . | 0.4 | 4.2 | 0.2 | 0.6 | . | . | . | 0.9 | . | . | . | . | . | . | . | 0.6 | | | | 22.1 | 58 | − 16 | 11 | 4 | 7 | 28 |
| | Aue | Lübbecke | 86 | 2.3 | . | . | 1.9 | 0.7 | 0.9 | 0.3 | 0.2 | 0.1 | 0.3 | 8.8 | 0.3 | 4.2 | 0.8 | 0.1 | 0.1 | 1.4 | . | . | 0.1 | 0.2 | . | . | . | 0.1 | . | . | 0.3 | | | | 23.1 | 53 | − 20 | 19 | 5 | 16 | 28 |
| | | Essern | 46 | 4.0 | . | . | . | 0.7 | . | 0.2 | 0.1 | . | 0.3 | 9.9 | 1.0 | 2.7 | 0.9 | 0.0 | 0.1 | 0.9 | 0.0 | . | 0.0 | . | . | . | . | 0.0 | 0.0 | . | . | | | | 20.8 | 53 | − 19 | 11 | 4 | 11 | 28 |
| | | Freistatt | 40 | 0.1 | . | . | . | 0.3 | 0.7 | 0.0 | . | . | 1.0 | 7.1 | . | . | 1.1 | . | 0.0 | 4.3 | . | . | 0.3 | 0.2 | . | . | . | . | . | 0.0 | . | | | | 15.1 | 38 | − 25 | 9 | 4 | 7 | 28 |
| | Weser | Rehburg | 37 | 3.1 | . | . | . | 0.2 | 0.0 | . | 0.0 | 0.3 | . | 8.6 | 0.2 | 2.4 | 2.7 | 0.3 | 0.5 | 0.0 | . | . | 0.1 | 0.2 | . | . | . | . | . | . | . | | | | 18.6 | | | 11 | 4 | 9 | 28 |
| | | Nienburg | 25 | 1.9 | . | . | . | 0.0 | 0.5 | 0.6 | . | 0.2 | 0.1 | 7.4 | 1.0 | 1.5 | 2.6 | 0.1 | 0.0 | 1.1 | 0.0 | . | 0.8 | 2.7 | . | . | . | . | 0.0 | . | 0.1 | | | | 19.6 | 45 | − 24 | 14 | 7 | 14 | 28 |
| | | Haßbergen | 24 | 0.7 | . | . | . | 0.9 | 0.1 | 0.0 | 0.0 | 0.0 | . | 7.2 | 0.4 | 2.9 | 1.5 | 0.2 | . | . | . | . | 0.4 | 0.4 | . | . | . | . | . | . | . | | | | 14.7 | | | 10 | 3 | 8 | 28 |
| Aller | Aller | Weferlingen | 90 | . | 0.3 | 0.0 | . | 0.7 | 0.0 | 0.5 | 0.5 | . | 0.0 | 8.3 | 0.2 | 3.4 | 1.5 | 0.0 | 3.1 | 0.6 | 0.7 | 0.1 | 0.6 | 0.0 | . | . | 0.7 | . | 0.2 | 0.1 | . | | | | 21.5 | 65 | − 12 | 16 | 4 | 16 | 28 |
| | | Danndorf | 72 | . | . | 0.1 | . | 0.3 | . | 0.0 | 1.2 | . | . | 8.1 | 0.1 | 3.2 | 0.1 | . | 0.4 | 0.1 | . | . | 0.5 | . | . | . | . | 0.6 | . | . | . | | | | 14.7 | 44 | − 19 | 11 | 3 | 11 | 28 |
| | Oker | Wittingen | 85 | . | 0.8 | . | . | . | . | 0.7 | . | . | . | 9.4 | 0.5 | 11.8 | | 1.0 | . | . | . | 0.5 | 0.3 | . | . | . | . | . | . | . | | | | 25.0 | 58 | − 18 | 9 | 4 | 9 | 28 |
| | | Triangel | 54 | 0.9 | 0.3 | . | 0.1 | 0.3 | 0.0 | 0.1 | 0.3 | 0.0 | 0.6 | 12.1 | 0.6 | 4.4 | 0.7 | 0.9 | 0.0 | 0.2 | 0.3 | 0.0 | 0.4 | 0.1 | 0.0 | . | 0.1 | 0.4 | . | . | . | | | | 22.8 | 56 | − 18 | 18 | 2 | 18 | 28 |
| | | Goslar (Flugh.) | 249 | 1.4 | 0.0 | 0.0 | 0.0 | 0.0 | 0.2 | 0.0 | 0.4 | 0.4 | 0.1 | 7.2 | 0.6 | 0.1 | 3.0 | 2.0 | 2.0 | 4.5 | 1.0 | 0.0 | 0.5 | 0.5 | 0.0 | . | 0.5 | 1.1 | . | . | . | | | | 26.5 | 44 | − 34 | 17 | 9 | 17 | 28 |
| | | Vienenburg | 150 | . | . | . | . | . | . | 0.0 | 2.3 | 0.1 | 0.4 | 6.9 | 2.4 | 4.2 | 3.6 | 2.8 | 1.7 | 4.1 | 0.5 | 0.8 | 0.0 | 0.6 | . | . | 0.8 | . | . | . | . | | | | 31.2 | | | 14 | 8 | 14 | 28 |
| | | Schmatzfeld | 198 | 1.3 | . | . | . | 1.5 | 1.1 | 0.1 | 0.2 | . | . | 1.4 | 0.1 | 0.3 | 3.5 | 1.0 | 1.0 | 3.7 | 0.0 | . | 0.7 | 0.1 | . | . | 0.4 | 0.9 | . | . | . | | | | 17.3 | 59 | − 12 | 16 | 8 | 16 | 28 |
| | | Hedeper | 120 | . | . | . | . | . | . | . | . | . | . | 1.7 | . | 1.4 | . | . | 1.0 | . | 0.9 | 0.8 | . | . | . | . | . | . | . | . | . | | | | 5.8 | | | 5 | 3 | 5 | 28 |
| | | Groß-Rode | 290 | 0.7 | . | 0.0 | . | . | 1.1 | 0.5 | 0.8 | 1.1 | . | 14.8 | . | 4.9 | 1.6 | 1.8 | 1.7 | 1.2 | 1.7 | . | 1.4 | 0.0 | . | . | 0.1 | . | . | . | . | | | | 33.4 | 77 | − 10 | 14 | 10 | 14 | 28 |
| | | Wolfenbüttel | 82 | 1.2 | 0.1 | . | . | 0.5 | 0.4 | 0.3 | . | . | 0.3 | 4.5 | . | 0.6 | 0.2 | 0.4 | 0.4 | 1.0 | 0.4 | . | 0.6 | 0.3 | . | . | 0.5 | 1.0 | . | . | . | | | | 12.7 | 43 | − 17 | 17 | 4 | 17 | 28 |
| | | Helmstedt (Stadt) | 137 | 0.3 | . | . | 0.4 | 1.1 | 3.5 | 2.4 | 0.9 | 0.9 | . | 5.6 | 0.2 | 4.3 | 5.1 | 5.2 | 7.4 | . | 0.3 | 0.2 | 0.3 | 4.2 | 0.3 | 0.2 | 2.0 | 1.1 | . | . | . | | | | 45.9 | 124 | + 9 | 21 | 11 | 21 | 28 |
| | | Kampen | 85 | 0.9 | 0.3 | . | 0.0 | 0.2 | 0.3 | 0.3 | 0.5 | 0.0 | 0.4 | 10.7 | 0.2 | 3.3 | 2.6 | 0.7 | 0.5 | 0.4 | 0.4 | 0.2 | 0.9 | 0.1 | . | 0.1 | 0.2 | 0.5 | . | . | . | | | | 23.7 | 62 | − 15 | 21 | 3 | 21 | 28 |
| | Aller | Groß-Ösingen | 76 | 0.5 | 0.0 | 0.0 | . | . | . | . | 0.1 | . | . | 11.1 | 0.0 | 4.5 | 0.0 | . | . | . | . | . | 1.0 | 0.0 | . | . | . | . | . | . | . | | | | 17.2 | 41 | − 24 | 5 | 3 | 5 | 28 |
| | | Unterlüß | 100 | 0.8 | 6.4 | . | 0.3 | . | . | . | 0.3 | . | 0.0 | 7.2 | 0.4 | 5.1 | 1.8 | 0.1 | 0.2 | . | . | . | 0.3 | 0.0 | . | . | . | . | . | . | . | | | | 22.9 | 47 | − 26 | 11 | 4 | 11 | 28 |
| | | Celle-Wietzenbruch | 39 | 2.0 | 0.0 | 0.0 | 0.0 | 0.1 | 0.0 | 0.0 | 0.0 | 0.0 | 0.1 | 6.9 | 2.7 | 2.7 | 1.0 | 0.0 | 0.3 | 0.0 | 0.0 | 0.0 | 0.4 | 0.0 | . | . | 0.0 | 0.1 | 0.0 | . | . | | | | 16.3 | 34 | − 31 | 10 | 5 | 10 | 28 |
| | Fuße | Lichtenberg | 185 | 1.5 | . | . | 0.3 | 0.4 | . | 0.2 | 0.4 | 1.4 | 0.8 | 21.2 | 1.3 | 5.4 | 1.8 | 0.5 | 1.0 | 2.0 | 0.4 | . | 1.0 | . | . | 0.8 | . | 1.2 | . | . | . | | | | 41.6 | 114 | + 5 | 18 | 10 | 18 | 28 |
| | | Groß-Bülten | 75 | 0.3 | 0.8 | . | . | . | . | 0.4 | 0.6 | 0.2 | 0.1 | 7.1 | 2.4 | 2.0 | 0.9 | . | 0.6 | 0.2 | 0.1 | 0.1 | 0.2 | . | . | . | 0.1 | 0.1 | 0.2 | . | . | | | | 16.4 | 46 | − 19 | 18 | 3 | 18 | 28 |
| | | Uetze | 50 | 1.6 | . | . | . | 0.1 | 0.2 | 0.1 | 0.2 | . | . | 11.1 | 0.6 | 3.5 | 3.0 | . | 0.3 | 0.7 | 0.0 | . | 0.3 | . | . | . | . | 0.8 | . | . | . | | | | 22.5 | 56 | − 18 | 13 | 4 | 13 | 28 |
| | | Lehrte | 62 | 1.0 | 0.0 | . | . | . | . | 0.5 | 0.0 | 0.0 | 0.0 | 10.0 | 1.3 | . | 1.0 | 0.0 | 0.6 | 0.0 | 0.0 | . | 1.2 | 0.0 | . | . | 0.0 | . | . | . | . | | | | 15.6 | 42 | − 22 | 7 | 5 | 7 | 28 |
| | Aller | Munster Lager | 80 | 1.2 | 0.8 | 0.4 | 0.2 | 0.3 | . | . | 0.5 | 0.2 | . | 9.5 | 1.2 | 6.7 | 4.0 | . | 0.7 | . | . | . | 1.0 | . | . | . | . | . | . | . | . | | | | 26.7 | 63 | − 16 | 13 | 6 | 13 | 28 |
| | | Berkhof | 35 | 1.7 | 0.0 | . | . | . | 0.0 | 0.1 | 0.0 | 0.2 | 0.3 | 13.4 | 2.9 | 9.2 | 2.7 | 0.1 | 0.0 | 0.0 | 0.0 | . | 0.5 | 0.3 | . | . | 0.0 | 0.0 | 0.0 | . | 0.0 | | | | 25.4 | | | 11 | 5 | 11 | 28 |
| | Leine | Uder | 235 | 2.8 | 0.2 | 0.4 | 0.2 | 1.0 | 0.0 | . | . | 0.0 | . | 3.5 | . | 3.0 | 5.2 | 4.8 | 1.0 | 1.4 | 0.2 | 0.3 | 0.2 | 0.0 | . | . | . | 0.5 | . | . | . | | | | 24.7 | 57 | − 19 | 15 | 8 | 15 | 28 |
| | | Friedland (Leine) | 177 | 3.4 | . | 0.0 | 0.1 | 0.5 | 0.0 | 0.3 | . | 0.5 | . | 3.4 | 0.0 | 2.9 | 3.5 | 1.9 | 2.0 | 0.5 | 0.0 | 0.0 | 0.4 | 0.0 | . | 0.0 | 0.1 | 0.2 | . | 0.2 | . | | | | 19.9 | | | 15 | 6 | 15 | 28 |
| | | Roringen | 315 | 2.1 | . | 0.2 | . | . | . | 0.8 | 0.3 | 0.2 | . | 5.5 | 0.1 | 5.7 | 2.4 | 3.6 | 0.8 | 0.0 | 0.3 | . | 0.8 | 0.1 | . | . | 0.0 | 1.0 | . | . | 0.7 | | | | 24.6 | 60 | − 17 | 16 | 6 | 16 | 28 |
| | Leine, Rhume | Wehnde | 286 | 1.9 | . | 0.0 | 0.0 | 0.4 | 0.0 | 0.0 | 0.0 | 0.0 | 0.0 | 2.7 | 0.2 | 0.5 | 8.2 | 4.8 | 2.5 | 0.6 | 1.1 | . | 0.1 | 0.0 | 0.0 | . | 0.0 | 0.2 | . | . | . | | | | 23.2 | 52 | − 21 | 12 | 6 | 12 | 28 |
| | | Gieboldehausen | 155 | 1.5 | . | 0.2 | 0.3 | 0.5 | 0.2 | 0.3 | . | 0.3 | 0.2 | 3.1 | 0.2 | 5.6 | 4.3 | 1.7 | 1.6 | 0.3 | . | 0.5 | 0.8 | 0.2 | . | 0.2 | 0.0 | . | . | 0.5 | . | | | | 22.5 | 61 | − 15 | 20 | 6 | 19 | 28 |
| | | Oderhaus | 430 | 0.5 | . | . | . | . | 0.5 | 0.5 | . | . | 0.4 | 9.8 | 1.0 | 11.3 | 9.5 | 2.7 | 2.3 | 2.0 | . | . | 0.5 | . | . | 1.5 | . | . | . | 1.5 | . | | | | 44.0 | 37 | − 76 | 14 | 9 | 14 | 28 |
| | | Odertalsperre | 320 | 0.8 | . | . | . | 0.2 | . | . | . | . | . | 16.5 | 1.5 | 3.1 | 9.8 | 1.3 | 2.2 | 0.2 | . | . | 0.1 | . | . | . | 0.3 | . | . | 1.2 | . | | | | 37.2 | | | 12 | 7 | 9 | 28 |
| | | Schluft | 580 | 0.8 | . | . | . | 0.2 | 0.3 | 0.2 | 0.1 | . | 0.3 | 17.4 | 27.6 | 9.7 | 8.2 | 10.4 | 6.9 | 2.8 | . | . | 1.8 | 0.3 | . | 0.2 | 0.2 | . | . | 1.1 | . | | | | 88.5 | 67 | − 43 | 18 | 9 | 18 | 28 |
| | | Sieber (Oberförsterei) | 340 | 0.3 | . | . | . | 0.1 | 0.1 | 0.1 | . | . | 0.2 | 14.1 | 1.9 | 14.2 | 10.0 | 3.1 | 3.4 | 0.8 | 0.3 | . | 0.2 | . | . | 0.9 | 0.6 | . | . | 1.2 | . | | | | 51.5 | 46 | − 62 | 17 | 7 | 17 | 28 |
| | | Osterode | 230 | 2.4 | . | . | . | . | 0.3 | . | 0.2 | . | 0.5 | 9.0 | 0.9 | 5.9 | 6.5 | 2.0 | 2.9 | 0.9 | 0.3 | 0.6 | 1.3 | . | . | . | 0.3 | . | . | 1.4 | . | | | | 35.4 | 64 | − 20 | 16 | 8 | 16 | 28 |
| | | Grund, Bad | 325 | 1.9 | 0.1 | . | 0.3 | 0.2 | 0.1 | 0.4 | . | 0.4 | 0.2 | 11.4 | 3.5 | 16.9 | 6.1 | 3.3 | 4.4 | 3.3 | 0.2 | 0.1 | 1.3 | 0.7 | . | 0.1 | 0.6 | 0.7 | . | 0.4 | . | | | | 56.6 | 85 | − 10 | 23 | 9 | 23 | 28 |

| Flußgebiet | | Ort | Seehöhe m | 1 | 2 | 3 | 4 | 5 | 6 | 7 | 8 | 9 | 10 | 11 | 12 | 13 | 14 | 15 | 16 | 17 | 18 | 19 | 20 | 21 | 22 | 23 | 24 | 25 | 26 | 27 | 28 | 29 | 30 | 31 | Monatssumme mm | % der Norm. | Abweichung v. d. Norm. | Zahl der Tage mit Niederschl. ≥0.1 | ≥1.0 | ✳ ≥0.1 | 🌡 |
|---|---|---|---|---|---|---|---|---|---|---|---|---|---|---|---|---|---|---|---|---|---|---|---|---|---|---|---|---|---|---|---|---|---|---|---|---|---|---|---|---|
| Aller | Leine | Fredelsloh | 260 | 4.1 | . | 0.4 | 0.1 | 0.9 | 0.2 | . | . | 0.2 | . | 24.0 | 0.5 | 16.3 | 4.3 | 5.0 | 3.5 | 2.0 | 2.7 | 0.7 | 0.3 | 0.2 | 0.0 | 0.2 | 1.1 | 1.2 | 0.0 | 0.3 | . | | | | 68.2 | 131 | + 16 | 21 | 10 | 21 | 28 |
| | | Wrescherode | 150 | 1.4 | 0.1 | . | 0.0 | 0.5 | 0.3 | 0.1 | 0.0 | 0.1 | 0.3 | 10.4 | 0.2 | 11.1 | 1.8 | 0.8 | 1.4 | 1.7 | 0.2 | . | 0.8 | 0.2 | . | 0.0 | 0.9 | 0.7 | . | 0.1 | . | | | | 33.1 | 75 | − 11 | 20 | 6 | 20 | 28 |
| | | Salzhemmendorf | 118 | 2.2 | . | . | . | 0.3 | . | 0.3 | . | . | . | 8.9 | 0.4 | 6.7 | 3.6 | 0.2 | 1.0 | 1.2 | . | . | . | 0.2 | . | . | 0.8 | 0.6 | . | . | . | | | | 26.4 | 49 | − 27 | 13 | 6 | 13 | 28 |
| | | Springe | 105 | 3.0 | . | . | . | 0.2 | . | . | 0.5 | . | 0.4 | 8.8 | 1.5 | . | 4.2 | 0.1 | 1.6 | . | 1.2 | 0.3 | 0.3 | . | . | . | . | 1.1 | . | . | . | | | | 23.2 | 48 | − 25 | 13 | 7 | 13 | 28 |
| | Leine, Innerste | Clausthal-Zellerfeld | 566 | 1.1 | . | . | . | 0.4 | . | 0.2 | . | . | . | 13.2 | 1.8 | 1.6 | 19.3 | 9.8 | 3.5 | 11.5 | 18.8 | . | 2.1 | . | . | . | . | 2.1 | . | . | . | | | | 85.3 | 79 | − 22 | 13 | 11 | 13 | 28 |
| | | Hahnenklee | 565 | 1.9 | . | . | 0.1 | 0.6 | 0.2 | 0.4 | 0.4 | 0.3 | . | 18.0 | 1.7 | 20.8 | 10.4 | 1.8 | 8.2 | 10.2 | 1.3 | 0.3 | 3.3 | . | . | . | 0.6 | 0.5 | 0.8 | 0.2 | . | | | | 85.2 | 79 | − 23 | 23 | 11 | 23 | 28 |
| | Leine | Lutter | 150 | . | 1.3 | . | . | 0.3 | 0.2 | 0.4 | . | 0.1 | 0.3 | 9.1 | 0.1 | 8.0 | 0.6 | 2.1 | | 3.5 | 0.3 | 0.2 | 0.1 | 0.1 | . | . | 3.6 | 0.8 | . | . | . | | | | 31.1 | 76 | − 10 | 19 | 6 | 19 | 28 |
| | | Seesen | 220 | 1.0 | . | . | . | 0.1 | . | . | 0.2 | 0.1 | 0.3 | 10.7 | 0.1 | 7.5 | 2.7 | 1.0 | 3.0 | 2.6 | . | 0.3 | 3.1 | . | . | . | 0.6 | 0.3 | . | . | . | | | | 33.6 | 71 | − 14 | 16 | 8 | 16 | 28 |
| | | Adenstedt | 191 | 1.8 | . | . | . | 0.1 | . | . | 0.3 | 0.3 | 0.5 | 8.9 | 0.2 | 9.4 | 0.1 | 1.8 | 0.5 | 0.8 | 0.3 | . | 0.7 | . | . | . | . | 2.0 | . | . | . | | | | 27.7 | 56 | − 22 | 15 | 5 | 14 | 28 |
| | | Hildesheim (Stadt) | 87 | 1.8 | 0.2 | . | . | . | 0.2 | 0.8 | 0.9 | 0.3 | 0.5 | 7.2 | 0.3 | 5.6 | 2.9 | 0.2 | 2.9 | 2.5 | 0.0 | . | 0.3 | 1.2 | . | . | 1.8 | 0.5 | . | . | . | | | | 30.5 | 91 | − 3 | 19 | 8 | 19 | 28 |
| | Innerste | Hannover-Herrenh. | 50 | 1.4 | . | . | . | . | 0.2 | 0.1 | 0.1 | . | 0.1 | 9.5 | 0.7 | 1.4 | 2.1 | 0.2 | 0.1 | 1.0 | 0.1 | . | 0.1 | 0.1 | . | . | . | 0.2 | . | . | . | | | | 17.4 | 45 | − 21 | 16 | 5 | 15 | 28 |
| | | Stadthagen | 68 | 1.5 | . | . | . | 0.2 | 0.3 | 0.1 | 0.1 | 0.1 | 0.5 | 9.5 | 0.6 | 2.4 | 1.0 | 0.0 | 0.6 | 0.8 | 0.0 | . | 0.3 | 0.1 | . | . | . | . | 0.0 | . | 0.0 | | | | 18.1 | 43 | − 24 | 15 | 4 | 14 | 28 |
| | | Nienstedt | 175 | 1.7 | . | 0.5 | 1.0 | . | . | 0.4 | 0.3 | . | . | 1.8 | 12.2 | 5.8 | 1.2 | 1.0 | 1.2 | 1.8 | . | 0.5 | . | 0.4 | . | . | 0.1 | . | . | . | . | | | | 29.9 | 62 | − 18 | 15 | 9 | 15 | 28 |
| | Aller | Bergen | 70 | 1.7 | 0.3 | . | . | . | . | . | . | 0.1 | 0.5 | 10.0 | . | 10.0 | 3.7 | . | . | . | . | . | . | . | . | . | . | . | . | . | . | | | | 26.3 | 50 | − 26 | 7 | 4 | 7 | 28 |
| | | Soltau | 61 | 1.6 | 0.7 | 0.2 | . | . | . | 0.1 | 0.2 | 0.1 | 0.8 | 8.5 | 1.1 | 9.3 | 3.5 | 0.2 | 0.2 | 0.1 | . | . | 0.1 | 0.3 | . | . | . | . | . | . | . | | | | 27.0 | 54 | − 23 | 16 | 5 | 16 | 28 |
| | | Walsrode | 35 | 0.7 | 1.0 | 0.0 | 0.0 | . | . | 0.2 | 0.4 | . | 0.3 | 8.4 | 0.3 | 7.5 | 0.9 | . | . | . | . | . | 0.2 | . | . | . | . | 0.6 | . | . | 0.4 | | | | 20.9 | 43 | − 28 | 12 | 3 | 12 | 28 |
| | | Hedern | 20 | Einzelwerte unbrauchbar | | | | | | | | | | | | | | | | | | | | | | | | | | | | | | | *20.0* | | | *12* | 2 | 7 | 28 |
| | | Verden | 25 | 1.9 | 0.8 | . | . | 0.5 | . | 0.2 | . | 0.2 | 0.9 | 8.1 | 0.6 | 7.6 | 2.4 | 1.2 | . | . | . | . | 0.9 | 0.2 | . | . | . | . | . | . | 0.0 | | | | 25.5 | 62 | − 16 | 13 | 5 | 13 | 28 |
| Aller bis Mündung | Weser | Bremen (Flugh.) | 4 | 3.1 | 0.4 | 0.1 | 0.0 | 0.8 | 0.1 | 0.5 | 0.1 | 0.0 | 0.2 | 10.7 | 0.9 | 8.1 | 4.2 | 0.0 | 0.2 | 0.0 | . | 0.0 | 0.0 | 0.1 | . | . | . | 0.0 | . | . | 0.0 | | | | 29.5 | 75 | − 10 | 14 | 4 | 14 | 28 |
| | | Bassum | 34 | 1.9 | . | . | . | 0.2 | . | . | . | . | . | 7.6 | 0.4 | 6.7 | 3.2 | . | . | . | . | . | . | 0.2 | . | . | . | . | . | . | . | | | | 20.2 | 43 | − 26 | 7 | 4 | 7 | 28 |
| | Wümme | Scheeßel | 34 | 1.3 | 0.7 | 0.5 | . | . | . | . | . | . | 0.5 | 7.4 | 1.0 | 6.3 | 1.6 | . | . | . | . | . | 0.1 | 0.0 | . | . | . | . | . | . | . | | | | 19.4 | | | 9 | 5 | 9 | 28 |
| | | Schneverdingen | 88 | 0.7 | 1.6 | 2.0 | 0.0 | 0.0 | . | 0.2 | 0.3 | 0.0 | 0.2 | 9.7 | 0.3 | 5.6 | 3.9 | 0.1 | 0.0 | 0.0 | 0.0 | 0.2 | 0.1 | 0.4 | 0.0 | . | . | . | . | . | 0.0 | | | | 25.3 | 49 | − 26 | 14 | 5 | 14 | 28 |
| | | Rotenburg | 32 | 3.4 | 1.2 | 0.5 | 0.3 | 0.3 | 0.1 | 0.4 | 0.0 | 0.0 | 0.2 | 9.6 | 1.4 | 8.1 | 3.0 | . | 0.4 | . | . | . | 0.0 | 0.2 | . | . | . | . | . | . | 0.0 | | | | 29.1 | 67 | − 14 | 14 | 6 | 14 | 28 |
| | | Visselhövede | 60 | 1.8 | 0.8 | . | . | . | . | . | . | . | 0.7 | 10.5 | 3.2 | 6.6 | 2.7 | . | . | . | . | . | 1.2 | . | . | . | . | . | . | . | . | | | | 27.5 | 60 | − 19 | 8 | 6 | 8 | 28 |
| | | Hepstedt | 20 | 1.2 | 0.8 | 0.6 | . | 0.4 | . | 0.2 | 0.1 | 0.2 | 0.4 | 10.8 | 1.5 | 7.0 | 1.8 | . | 0.1 | 0.0 | . | . | . | . | . | . | . | . | . | . | . | | | | 25.1 | 58 | − 18 | 13 | 5 | 13 | 28 |
| | | Osterholz | 20 | 3.3 | . | 0.5 | 0.0 | 0.6 | . | 0.1 | 0.0 | 0.2 | 0.2 | 8.9 | 0.8 | 6.1 | 0.9 | 0.0 | 0.5 | . | . | . | 0.0 | 0.1 | . | . | . | . | . | . | 0.0 | | | | 22.2 | 58 | − 16 | 12 | 3 | 12 | 28 |
| | Hunte | Essen, Bad | 59 | 1.8 | . | . | 0.5 | 0.7 | 0.3 | . | 0.1 | 0.2 | 0.2 | 8.9 | 0.4 | 7.2 | 2.5 | . | 0.1 | 0.7 | . | . | 0.1 | 0.6 | . | . | . | 0.1 | . | . | 0.8 | | | | 25.2 | 52 | − 23 | 17 | 4 | 17 | 28 |
| | | Lemförde | 43 | . | . | . | . | 0.1 | . | . | . | . | 0.9 | 8.3 | . | 4.3 | 2.9 | . | . | . | . | . | . | . | . | . | . | . | . | . | 0.2 | | | | 16.6 | | | 6 | 3 | 5 | 28 |
| | | Diepholz (Stadt) | 39 | 2.1 | . | . | 0.7 | . | 0.2 | . | . | . | . | 8.3 | 0.6 | 4.3 | 2.6 | . | . | . | . | . | . | 0.4 | . | . | . | . | . | . | 0.5 | | | | 19.7 | 43 | − 26 | 9 | 4 | 9 | 28 |
| | | Natenstedt | 40 | 2.7 | . | . | . | 0.3 | . | . | . | . | . | 4.0 | 5.6 | 2.0 | 3.6 | . | . | . | . | . | . | . | . | . | . | . | . | . | . | | | | 18.2 | | | 6 | 5 | 6 | 28 |
| | | Oldenburg (Stadt) | 7 | 0.6 | . | . | . | 0.2 | 0.1 | . | . | 0.0 | 0.0 | 8.3 | 0.1 | 5.4 | 0.2 | . | . | . | . | . | . | 0.2 | . | . | . | . | . | . | 0.0 | | | | 15.1 | 34 | − 29 | 8 | 2 | 8 | 28 |
| | | Kirchhatten | 30 | 0.5 | . | . | . | 2.0 | 0.2 | 0.2 | . | . | 0.4 | 11.7 | 0.6 | 10.1 | 3.0 | 0.1 | 0.1 | . | . | . | . | 0.3 | . | . | . | . | . | . | . | | | | 29.2 | 59 | − 20 | 12 | 4 | 12 | 28 |
| | Weser | Moorriem-Paradies | 0 | 1.0 | 0.1 | 0.0 | 0.1 | 0.5 | 0.0 | 0.0 | 0.1 | 0.1 | . | 5.0 | 0.0 | 4.2 | 0.0 | 0.0 | . | . | . | 0.0 | 0.2 | . | . | . | . | . | . | . | | | | 11.3 | | | 9 | 3 | 9 | 28 |
| | | Hagen | 8 | 2.2 | 1.1 | 1.0 | 0.1 | 0.5 | . | 0.3 | 1.4 | 0.3 | 0.4 | 8.6 | 1.6 | 8.6 | 0.6 | 0.0 | 0.1 | . | 0.0 | . | 0.4 | . | . | . | . | . | . | . | | | | 27.2 | 63 | − 16 | 15 | 7 | 15 | 28 |
| | | Volkmarst | 20 | 2.4 | 0.8 | 1.0 | 0.0 | 0.1 | . | . | . | . | 1.4 | 9.1 | 1.7 | 5.9 | 0.0 | . | . | . | . | . | . | 0.0 | . | . | . | . | . | . | . | | | | 22.4 | 50 | − 22 | 8 | 6 | 8 | 28 |
| | | Seefeld | 1 | 0.7 | 0.3 | 0.2 | 0.3 | . | . | . | 0.2 | 0.3 | . | 5.4 | 0.2 | 9.2 | 0.3 | 0.0 | 0.0 | . | . | 0.0 | 0.0 | . | 0.0 | . | . | . | . | . | . | | | | 17.1 | 36 | − 30 | 10 | 2 | 10 | 28 |
| Ostfriesische Küste | | Von der Weser bis zur Ems | | | | | | | | | | | | | | | | | | | | | | | | | | | | | | | | | | | | | | |
| | Nordsee | Ruhwarden | 2 | . | 0.0 | 0.0 | 0.5 | 0.0 | 0.0 | 0.0 | 1.0 | . | 0.0 | 4.2 | 2.1 | 6.4 | 1.2 | 0.0 | . | . | . | . | . | 0.5 | . | . | . | . | . | . | . | | | | 15.9 | 31 | − 35 | 7 | 5 | 7 | 28 |
| | | Rastede | 19 | 1.1 | . | 0.0 | 0.8 | 0.7 | . | 0.0 | . | . | . | 9.6 | 0.6 | 12.6 | 0.0 | . | . | . | . | 0.8 | 0.0 | . | . | . | . | . | . | . | . | | | | 26.2 | | | 7 | 3 | 7 | 28 |
| | | Varel | 10 | 1.7 | 0.8 | 0.3 | 1.1 | 1.5 | . | 0.1 | . | 0.5 | 0.1 | 8.5 | 1.0 | 13.4 | 1.6 | . | 0.0 | . | . | 0.1 | . | 0.0 | . | . | . | . | . | . | . | | | | 30.7 | 65 | − 17 | 13 | 7 | 13 | 28 |
| | | Upschört | 9 | 0.2 | 0.0 | 0.7 | 0.6 | 0.2 | 0.0 | 0.0 | . | 0.0 | 0.0 | 6.5 | 0.2 | 7.5 | 1.0 | . | . | . | . | . | . | . | . | . | . | . | . | . | . | | | | 16.9 | 40 | − 25 | 8 | 3 | 8 | 28 |
| | | Wilhelmshaven | 4 | 1.8 | 0.1 | 0.6 | 0.0 | 0.5 | 0.0 | 0.0 | 0.0 | 0.3 | 0.0 | 6.0 | 0.7 | 10.1 | 0.2 | 0.0 | 0.0 | . | 0.0 | 0.0 | 0.0 | 0.0 | 0.0 | . | 0.0 | . | . | . | 0.0 | | | | 20.3 | 53 | − 18 | 9 | 3 | 9 | 28 |
| | | Dykhausen | 1 | . | 1.0 | 2.0 | . | 1.0 | . | . | . | . | 0.3 | 10.0 | 2.0 | . | . | . | . | . | . | . | . | . | . | . | . | . | . | . | | | | 16.3 | 38 | − 26 | 6 | 5 | 6 | 28 |
| | | Minsen | 2 | 0.1 | 0.3 | 0.9 | . | 0.1 | . | . | . | 0.4 | . | 6.6 | 1.5 | 7.8 | 0.5 | . | . | . | . | . | . | . | 0.0 | . | . | . | . | . | . | | | | 18.2 | 49 | − 19 | 9 | 3 | 9 | 28 |
| | | Wangerooge | 2 | 0.3 | 0.6 | 0.4 | 0.0 | 0.0 | 0.0 | 0.0 | 0.0 | 0.3 | 0.1 | 3.9 | 0.5 | 9.5 | 0.5 | . | 0.0 | . | . | 0.0 | 0.0 | 0.1 | 0.0 | . | 0.0 | . | . | . | 0.0 | | | | 16.2 | 39 | − 25 | 10 | 2 | 10 | 28 |
| | | Esens | 3 | 2.4 | 0.2 | 1.2 | 0.8 | 0.8 | 0.0 | . | . | . | 0.5 | 8.2 | 0.5 | 7.2 | 0.5 | . | 0.0 | . | . | . | . | 0.2 | . | . | 0.1 | . | . | . | . | | | | 22.6 | 52 | − 21 | 12 | 4 | 12 | 28 |
| | | Negenmerten | 6 | 0.3 | 0.1 | 0.8 | 1.7 | 1.0 | . | . | . | . | 0.3 | 7.6 | 0.1 | 4.5 | . | . | . | . | . | . | . | . | . | . | . | . | . | . | | | | 16.4 | | | 9 | 4 | 8 | 28 |
| | | Greetsiel | 1 | Beobachtungen ausgefallen | | | | | | | | | | | | | | | | | | | | | | | | | | | | | | | *16.0* | | | | | | |
| | | Theene | 1 | 0.3 | 0.3 | 0.4 | 2.3 | 1.4 | . | . | . | 0.3 | . | 5.8 | . | 3.7 | 1.7 | . | . | . | . | . | . | . | . | . | . | . | . | . | . | | | | 16.2 | | | 9 | 5 | 8 | 28 |
| | | Aurich | 5 | 1.1 | 0.0 | 0.7 | 2.3 | 1.7 | 0.1 | . | . | 0.6 | . | 9.3 | 0.1 | 8.5 | 1.3 | . | . | . | . | . | . | . | . | . | . | . | . | . | . | | | | 25.7 | | | 10 | 6 | 10 | 28 |

# Februar — Tägliche Niederschlagshöhen in Millimetern, gemessen um 7 Uhr morgens — 1942

| Flußgebiet | | Ort | Seehöhe m | 1 | 2 | 3 | 4 | 5 | 6 | 7 | 8 | 9 | 10 | 11 | 12 | 13 | 14 | 15 | 16 | 17 | 18 | 19 | 20 | 21 | 22 | 23 | 24 | 25 | 26 | 27 | 28 | 29 | 30 | 31 | Monatssumme mm | % der Norm. | Abweichung v. d. Norm. | Zahl der Tage mit Niederschl. ≧0.1 | Niederschl. ≧1.0 | * ≧0.1 | * ⊠ |
|---|---|---|---|---|---|---|---|---|---|---|---|---|---|---|---|---|---|---|---|---|---|---|---|---|---|---|---|---|---|---|---|---|---|---|---|---|---|---|---|---|
| **Ems** | | | | | | | | | | | | | | | | | | | | | | | | | | | | | | | | | | | | | | | | | |
| Quelle bis Mündung | Quelle bis Aa | Hövelriege | 107 | 1.1 | . | . | 3.7 | . | . | 0.2 | . | 0.1 | 0.5 | 5.6 | 1.2 | 3.8 | 2.0 | . | 0.3 | . | . | 0.7 | 0.5 | . | . | . | 0.8 | . | . | . | . | | | 20.5 | 39 | − 33 | 13 | 6 | 12 | 28 |
| | | Rheda | 71 | . | . | . | 3.8 | . | 2.8 | 4.5 | . | . | . | 3.0 | 0.6 | 10.5 | 3.0 | . | . | . | . | . | . | . | . | . | 1.9 | 0.8 | . | . | . | | | 30.9 | 63 | − 18 | 9 | 7 | 9 | 28 |
| | | Senne II (Bielefelder | 126 | 1.0 | . | . | 3.7 | 0.4 | 0.2 | 0.1 | 0.2 | . | 0.6 | 11.4 | 1.3 | 0.1 | 6.4 | . | 0.4 | 0.3 | . | . | 0.2 | 0.3 | . | . | 0.6 | 0.3 | . | . | . | | | 27.5 | 48 | − 30 | 17 | 5 | 12 | 28 |
| | | Heerde . . . [Pumstat.) | 66 | 0.9 | 0.7 | 0.0 | 2.6 | 0.2 | . | 2.1 | 1.3 | . | 0.8 | 1.2 | 0.9 | 2.7 | 3.2 | 0.2 | . | . | . | . | 0.2 | 0.3 | . | 0.0 | 0.2 | . | . | 0.8 | | | 18.3 | 38 | − 29 | 16 | 6 | 16 | 28 |
| | | Ostenfelde | 80 | 1.8 | 0.1 | . | 4.2 | 0.1 | 0.0 | . | . | . | . | 7.2 | . | 5.2 | 5.1 | 0.0 | . | . | . | . | . | . | . | . | . | . | . | 1.1 | | | 24.8 | | | 8 | 6 | 8 | 28 |
| | | Hesseln | 115 | 1.0 | 0.1 | 0.1 | 1.6 | 0.1 | 0.1 | 0.1 | . | . | 0.5 | 10.5 | 1.3 | 6.0 | 4.8 | 0.1 | . | 0.2 | . | . | . | 0.4 | . | . | . | . | . | . | 0.3 | | | 27.2 | 51 | − 26 | 16 | 6 | 12 | 28 |
| | | Iburg | 122 | 1.9 | . | . | 3.8 | . | 1.0 | . | . | . | 0.9 | 12.7 | 1.6 | 7.5 | 4.8 | . | . | . | 0.2 | 0.4 | . | 1.1 | . | . | . | . | . | . | 2.1 | | | 38.0 | 67 | − 19 | 12 | 9 | 11 | 28 |
| | | Ostbevern | 53 | 1.9 | . | 4.2 | 2.7 | . | . | . | 0.3 | 0.5 | . | 6.6 | . | 5.3 | 3.3 | . | . | . | . | . | . | 3.3 | . | . | 0.0 | . | . | 2.0 | . | | | 30.1 | 65 | − 16 | 10 | 8 | 10 | 28 |
| | | Rinkerode | 62 | 1.3 | . | 1.0 | 5.9 | . | . | . | . | . | 2.3 | 3.5 | . | 4.5 | 4.6 | . | . | . | . | . | . | 1.5 | . | . | . | . | . | 0.6 | . | | | 25.2 | 52 | − 23 | 9 | 8 | 9 | 28 |
| | | Altenberge | 105 | 0.8 | 0.0 | . | 4.5 | 2.5 | 0.0 | 0.1 | . | 0.0 | 0.0 | 4.9 | 0.6 | 5.4 | 2.1 | . | . | . | . | . | *0.0* | *0.7* | . | . | . | . | . | . | 1.6 | | | 23.2 | 49 | − 24 | 10 | 6 | 10 | 28 |
| | | Münster (Schlageterstr.) | 63 | 1.4 | 2.0 | 0.3 | 5.6 | 2.6 | 0.8 | 0.3 | . | . | . | 4.6 | 0.6 | 0.6 | 6.1 | . | 1.2 | 0.4 | 0.6 | . | 0.0 | 0.4 | . | . | . | 0.5 | . | . | 1.9 | | | 29.9 | 61 | − 19 | 17 | 8 | 17 | 28 |
| | | Rheine (Flugh.) | 40 | 5.2 | 0.5 | . | 0.0 | 2.1 | 0.3 | 0.2 | 0.0 | 0.4 | 0.2 | 6.6 | 0.7 | 5.6 | 2.2 | 0.2 | 0.1 | 0.0 | 0.1 | 0.0 | 0.1 | 0.1 | 0.0 | . | . | 0.1 | 0.2 | . | . | | | 24.9 | 53 | − 22 | 18 | 5 | 18 | 28 |
| | Aa | Ibbenbüren | 70 | 0.7 | 0.4 | . | 1.3 | 2.2 | . | 0.1 | . | 1.0 | . | 8.4 | 0.3 | 5.6 | 2.8 | . | 0.1 | . | . | . | . | . | . | . | . | . | . | . | | | 22.9 | 43 | − 30 | 11 | 6 | 11 | 28 |
| | | Settrup | 34 | 1.8 | 0.6 | . | 0.3 | 3.5 | 0.5 | 0.2 | 0.1 | 0.4 | 0.4 | 7.3 | 0.2 | 5.4 | 1.9 | . | 0.1 | 0.1 | . | 0.0 | . | 0.1 | . | . | . | 0.3 | 0.1 | . | . | | | 23.3 | 51 | − 22 | 18 | 5 | 17 | 28 |
| | E. | Lingen | 23 | 1.5 | 0.2 | . | 0.4 | 1.7 | 0.1 | 0.4 | . | 0.3 | 0.2 | 8.5 | 0.1 | 5.1 | 3.0 | . | . | 0.0 | . | 0.0 | 0.0 | 0.0 | . | . | 0.0 | 0.1 | 0.0 | . | 0.0 | | | 21.6 | 49 | − 23 | 13 | 5 | 13 | 28 |
| | Hase | Osnabrück-Düstrup | 69 | 1.4 | . | . | 1.6 | 0.4 | 0.2 | 0.1 | . | 0.3 | 0.2 | 6.8 | 0.1 | 3.4 | 2.8 | . | . | 0.5 | 0.2 | . | 0.3 | 0.2 | . | . | . | . | 0.1 | . | 1.3 | | | 19.9 | 38 | − 32 | 17 | 6 | 15 | 28 |
| | | Bramsche | 48 | 1.4 | . | . | 1.5 | 2.4 | 0.1 | 0.2 | 0.1 | 0.1 | 0.4 | 7.7 | 0.7 | 6.0 | 4.3 | . | . | 0.2 | . | . | . | 0.1 | . | . | . | . | . | . | 0.5 | | | 25.7 | 52 | − 24 | 15 | 6 | 15 | 28 |
| | | Bersenbrück | 34 | 2.5 | . | . | 0.5 | 1.8 | . | 0.2 | . | . | 0.2 | 7.3 | . | 5.9 | 3.6 | . | 0.3 | 0.0 | 0.2 | . | 0.1 | 0.1 | . | . | . | . | . | . | . | | | 22.7 | 48 | − 25 | 12 | 5 | 12 | 28 |
| | | Vechta (Stadt) | 37 | 0.9 | . | . | . | 0.3 | 0.1 | 0.1 | 0.0 | 0.0 | 0.0 | 8.6 | . | 5.6 | 2.6 | 0.0 | 0.0 | 0.0 | 0.0 | . | . | 0.3 | . | . | . | . | 0.0 | . | . | | | 18.5 | 43 | − 25 | 8 | 3 | 8 | 28 |
| | | Quakenbrück | 23 | 2.5 | 0.1 | . | 0.2 | 1.2 | 0.2 | 0.3 | 0.0 | 0.5 | 0.1 | 10.1 | 0.5 | 5.9 | 3.4 | 0.0 | 0.1 | 0.0 | 0.0 | 0.0 | 0.5 | 0.1 | . | . | . | . | 0.3 | . | 0.0 | | | 26.0 | 60 | − 17 | 16 | 5 | 16 | 28 |
| | | Klein-Mimmelage | 26 | 2.4 | . | . | . | 1.8 | . | 0.5 | . | . | . | 7.1 | 0.2 | 5.1 | 1.2 | . | . | . | . | . | . | . | . | . | . | . | . | . | . | | | 18.3 | | | 7 | 5 | 6 | 28 |
| | | Haselünne | 20 | . | 0.2 | . | 0.3 | 1.6 | 0.1 | 0.2 | . | 0.3 | . | 11.4 | 0.2 | 5.5 | 2.4 | . | 0.1 | . | . | . | 0.0 | 0.1 | . | . | . | 0.1 | . | . | . | | | 22.5 | 46 | − 27 | 13 | 4 | 13 | 28 |
| | | Bockholte | 36 | 1.2 | 0.0 | . | 0.1 | 1.0 | 0.1 | 0.0 | . | 0.0 | 0.6 | 1.1 | 0.4 | 5.5 | 3.0 | . | . | . | . | . | . | . | . | . | . | . | . | . | . | | | 13.0 | 28 | − 33 | 9 | 5 | 9 | 28 |
| | Hase bis Leda | Sögel | 35 | 0.7 | . | . | 0.0 | . | . | 0.2 | . | . | 0.1 | 12.1 | 2.3 | 4.8 | 3.4 | . | . | . | . | . | . | 0.4 | . | . | . | . | . | . | . | | | 24.0 | 51 | − 23 | 8 | 4 | 6 | 28 |
| | | Meppen (Schießplatz) | 25 | 1.9 | 2.1 | . | . | 2.2 | . | 0.2 | . | . | . | 8.7 | 0.0 | 3.9 | 2.4 | . | . | . | . | . | . | 0.0 | . | . | . | . | 0.0 | . | . | | | 21.4 | 50 | − 21 | 7 | 6 | 7 | 28 |
| | | Lathen | 12 | 1.3 | 0.8 | . | 0.7 | 1.5 | . | . | . | . | . | 8.9 | 0.8 | 5.2 | 2.7 | . | . | . | . | . | . | . | . | . | . | . | . | . | . | | | 21.9 | 49 | − 23 | 8 | 5 | 7 | 28 |
| | | Surwold | 9 | 0.0 | 0.0 | . | 1.1 | 1.0 | 0.0 | . | . | 0.1 | 8.5 | 0.6 | 6.4 | 2.1 | *2.0* | . | . | 0.0 | . | 0.0 | . | . | . | . | . | . | . | 0.0 | | | 21.8 | | | 8 | 6 | 8 | 16 |
| | Leda | Westerstede | 5 | 1.2 | 0.2 | 0.2 | 2.3 | 3.2 | 0.1 | 0.2 | 0.1 | 0.4 | . | 9.8 | 0.5 | 7.6 | 1.5 | 0.0 | 0.0 | . | . | . | 0.0 | 0.1 | . | . | . | . | . | . | 0.0 | | | 27.4 | 63 | − 16 | 14 | 6 | 14 | 28 |
| | | Cloppenburg | 38 | 0.7 | . | . | . | 1.5 | . | 0.3 | . | . | . | 12.0 | . | 6.3 | 3.3 | 0.0 | 0.0 | 0.1 | . | . | 0.2 | 0.0 | . | . | . | . | . | . | 0.0 | | | 24.4 | 53 | − 21 | 8 | 4 | 8 | 28 |
| | | Friesoythe | 9 | 1.2 | . | . | . | 2.3 | . | 0.3 | . | . | . | 11.0 | . | 9.6 | 2.8 | . | . | . | . | . | 0.2 | . | . | . | . | . | . | . | . | | | 27.4 | 66 | − 14 | 7 | 5 | 5 | 28 |
| | | Leer | 4 | 1.0 | 0.0 | 0.0 | 2.9 | 3.2 | 0.0 | 0.1 | . | 0.3 | 0.1 | 9.2 | 0.2 | 6.1 | 0.7 | . | . | . | . | . | 0.0 | . | . | . | . | 0.0 | . | . | 0.0 | | | 23.8 | 56 | − 19 | 10 | 5 | 7 | 28 |
| | Ems | Strackholt | 8 | 0.1 | . | 0.1 | . | 2.1 | . | . | . | . | . | 4.2 | . | 4.1 | 2.4 | . | . | . | 0.1 | . | . | 0.0 | . | . | . | . | . | . | 0.0 | | | 13.1 | 30 | − 31 | 7 | 4 | 7 | 28 |
| | | Landschaftspolder | 1 | . | . | 0.1 | 0.8 | 0.5 | . | . | . | . | . | 6.4 | . | 2.1 | 3.7 | . | . | . | . | . | . | . | . | . | . | . | . | . | . | | | 13.6 | 37 | − 24 | 6 | 3 | 6 | 28 |
| **Von der Ems bis zum Rhein** | | | | | | | | | | | | | | | | | | | | | | | | | | | | | | | | | | | | | | | | |
| Nordsee | Vechta | Burgsteinfurt | 62 | 0.8 | 0.1 | 0.0 | 5.2 | 3.1 | 0.1 | 0.3 | 0.0 | 0.0 | 0.3 | 7.0 | 0.6 | 4.0 | 3.7 | 0.0 | 0.0 | 0.0 | 0.0 | 0.0 | 0.0 | 0.2 | 0.0 | . | . | 0.1 | 0.0 | . | 0.0 | | | 25.5 | 53 | − 23 | 13 | 5 | 13 | 28 |
| | | Schüttorf | 36 | 1.7 | 0.2 | 0.0 | 1.5 | 2.4 | 0.1 | 0.5 | 0.3 | 0.2 | 0.1 | 5.9 | 0.3 | 6.0 | 4.0 | . | . | . | . | . | . | 0.1 | . | . | . | . | 0.2 | . | . | | | 23.5 | 49 | − 25 | 15 | 6 | 14 | 28 |
| | | Nordhorn | 22 | 5.5 | 0.7 | 0.0 | 3.1 | 5.1 | 0.4 | 2.0 | . | 1.5 | 0.5 | 8.6 | . | 3.7 | 3.8 | . | 0.4 | 0.6 | . | 0.4 | 0.7 | 2.0 | . | . | . | 0.3 | 0.3 | . | . | | | 39.6 | 91 | − 4 | 18 | 9 | 18 | 28 |
| | | Gronau | 37 | 6.3 | 0.0 | 4.6 | 3.7 | 7.2 | 0.1 | 0.0 | 0.0 | 1.8 | . | 0.0 | 0.0 | 0.0 | 7.9 | . | . | . | . | . | . | . | . | . | . | . | . | . | . | | | 31.6 | 71 | − 13 | 7 | 6 | 7 | 28 |
| | | Scheerhorn | 15 | 2.8 | 0.0 | . | 1.8 | 0.7 | . | 0.2 | . | 0.2 | . | 8.2 | . | 4.4 | 1.9 | . | . | . | . | . | . | . | . | . | . | . | 0.0 | . | . | | | 20.2 | | | 8 | 5 | 8 | 28 |
| | | Laar | 10 | 2.9 | . | . | 1.8 | 2.3 | . | 0.3 | . | 0.4 | . | 4.7 | . | 2.5 | 1.6 | . | . | . | . | . | . | . | . | . | . | . | . | . | . | | | 33.0 | 83 | − 7 | 8 | 6 | 8 | 28 |
| | Vechta bis Issel | Ahaus | 51 | 0.8 | 0.2 | . | 4.3 | 3.7 | 0.1 | 0.2 | . | . | 0.7 | 5.9 | 0.1 | 6.9 | 3.0 | 0.8 | . | 0.0 | . | . | . | 0.7 | . | . | . | 0.3 | . | . | . | | | 27.7 | 56 | − 22 | 14 | 5 | 12 | 28 |
| | | Billerbeck | 114 | . | . | . | 10.1 | 2.1 | 0.0 | 0.0 | . | . | . | 6.2 | . | 11.2 | 3.1 | . | . | 0.0 | . | . | 0.0 | . | . | . | . | . | 0.0 | . | . | | | 32.7 | 61 | − 21 | 5 | 5 | 5 | 28 |
| | | Wennewick | 29 | 0.5 | . | . | 7.7 | . | 2.0 | . | . | . | . | 1.5 | . | 2.9 | 4.2 | . | . | . | . | . | . | . | 1.2 | . | . | 0.6 | . | . | . | | | 20.6 | 45 | − 26 | 8 | 6 | 8 | 28 |
| | Issel | Raesfeld | 60 | 0.5 | 0.1 | . | 5.1 | . | 0.2 | 1.7 | . | 0.4 | 0.5 | 5.2 | . | 9.5 | 2.1 | . | . | . | . | 0.1 | 0.1 | 0.6 | . | . | . | . | . | . | . | | | 26.1 | 50 | − 26 | 13 | 5 | 13 | 28 |
| | | Borken | 50 | 0.8 | 0.0 | . | 8.4 | 1.9 | 0.1 | 0.2 | . | 0.2 | 0.7 | 5.6 | . | 6.9 | 2.0 | . | 0.2 | . | . | . | 0.1 | 0.8 | . | . | . | 0.3 | . | . | . | | | 28.2 | 53 | − 25 | 14 | 5 | 14 | 28 |
| | | Bocholt | 30 | 0.5 | 0.3 | . | 7.4 | 1.8 | 0.1 | 0.1 | . | 0.4 | 0.4 | 5.0 | . | 6.2 | 2.3 | . | . | . | . | . | . | 0.4 | . | . | . | 0.4 | . | . | . | | | 25.3 | 53 | − 22 | 13 | 5 | 13 | 28 |

# Tägliche Niederschlagshöhen in Millimetern, gemessen um 7 Uhr morgens



| Flußgebiet | | Ort | Seehöhe m | 1 | 2 | 3 | 4 | 5 | 6 | 7 | 8 | 9 | 10 | 11 | 12 | 13 | 14 | 15 | 16 | 17 | 18 | 19 | 20 | 21 | 22 | 23 | 24 | 25 | 26 | 27 | 28 | 29 | 30 | 31 | Monatssumme mm | Monatssumme % der Norm. | Abweichung v. d. Norm. | Zahl der Tage mit Niederschl. ≧0.1 | Niederschl. ≧1.0 | ✳ ≧0.1 | ▣ |
|---|---|---|---|---|---|---|---|---|---|---|---|---|---|---|---|---|---|---|---|---|---|---|---|---|---|---|---|---|---|---|---|---|---|---|---|---|---|---|---|
| **Rhein** | | | | | | | | | | | | | | | | | | | | | | | | | | | | | | | | | | | | | | | | |
| Bodensee bis Basel | Bodensee | Balderschwang | 1044 | 10.1 | 1.3 | . | 2.6 | 28.8 | 2.4 | 1.7 | 0.2 | 0.0 | 0.0 | 1.0 | 8.5 | 0.1 | 25.7 | 14.6 | 5.7 | 0.9 | . | . | . | . | . | 0.0 | 0.5 | 0.0 | . | . | 0.1 | | | 104.2 | 78 | − 29 | 16 | 11 | 14 | 28 |
| | | Scheidegg | 830 | 20.4 | 3.4 | . | 3.0 | 21.3 | 1.1 | • | . | . | . | 1.8 | 7.9 | . | 9.4 | 10.2 | 3.6 | . | . | . | . | . | . | . | . | . | . | . | | | 82.1 | 91 | − 8 | 10 | 10 | 10 | 28 |
| | | Lindau i. B. | 401 | 12.7 | 1.1 | . | 1.5 | 24.0 | 5.4 | 0.3 | . | . | . | 0.3 | 5.6 | . | 5.2 | 3.8 | 2.4 | 0.8 | . | . | . | . | . | . | . | . | . | . | | | 63.1 | 109 | + 5 | 12 | 9 | 12 | 28 |
| | Argen | Wengen | 800 | 20.9 | 0.5 | . | 4.9 | 28.8 | 2.1 | . | . | . | 0.2 | 1.9 | 7.1 | . | 14.8 | 11.7 | *5.0* | 0.8 | . | . | . | . | . | . | . | 0.1 | . | . | . | | | 98.8 | 95 | − 5 | 13 | 9 | 13 | 28 |
| | | Röthenbach | 705 | 16.7 | 2.4 | . | 2.0 | 24.1 | 3.9 | . | . | . | . | 1.0 | 7.0 | . | 11.4 | 5.8 | 2.5 | 2.1 | . | . | . | . | . | . | . | 0.0 | . | . | 0.0 | | | 78.9 | 91 | − 8 | 11 | 11 | 11 | 28 |
| | | Sibratshofen | 785 | 11.5 | 0.0 | . | 3.3 | 22.0 | 0.5 | . | . | . | 0.2 | 0.0 | 5.5 | . | 11.5 | 8.9 | 3.8 | 1.5 | . | . | . | . | . | . | 0.0 | 0.1 | . | . | 0.1 | | | 68.9 | 79 | − 18 | 12 | 8 | 10 | 28 |
| | | Wangen (Realschule) | 560 | *10.8* | . | . | 5.0 | 25.7 | 2.2 | 0.0 | . | . | . | . | 7.3 | . | 9.5 | 4.0 | 2.5 | 0.0 | . | . | . | . | . | . | . | . | . | . | | | 67.0 | 94 | − 4 | 8 | 7 | 8 | 28 |
| | | Überruh | 830 | 14.1 | 4.6 | . | 2.4 | 30.4 | 13.0 | 2.1 | . | 0.4 | 1.0 | 3.0 | 10.0 | . | 14.3 | 12.6 | 7.8 | 4.2 | 4.5 | . | . | 0.2 | 0.6 | . | . | 0.0 | . | . | 1.2 | | | 126.4 | 147 | + 40 | 18 | 15 | 17 | 28 |
| | | Grünbühl | 660 | 13.5 | 2.2 | . | 8.2 | 12.2 | 2.2 | . | . | . | . | 1.2 | 4.0 | . | 7.3 | 3.5 | 2.2 | 0.2 | . | . | . | . | . | . | . | . | . | . | 1.5 | | | 58.2 | | | 12 | 11 | 12 | 28 |
| | | Doberatsweiler | 503 | 10.8 | 0.9 | . | 5.5 | 20.0 | 4.1 | 0.3 | . | . | . | 1.5 | 5.1 | . | 3.5 | 2.7 | 1.5 | 1.0 | . | . | . | . | . | . | . | . | . | . | . | | | 56.9 | | | 12 | 10 | 11 | 28 |
| | Schussenried | Schussenried | 570 | 9.1 | 1.5 | . | 3.0 | 12.3 | 4.6 | . | . | 0.6 | 0.5 | 0.7 | 1.9 | . | 1.7 | 2.4 | 1.9 | 6.0 | . | . | . | . | . | . | . | . | . | . | 0.8 | | | 47.3 | 138 | + 13 | 15 | 10 | 15 | 28 |
| | | Waldsee | 599 | 11.9 | 1.0 | . | 3.1 | 9.8 | 2.5 | . | . | 1.5 | 0.6 | 2.1 | 0.6 | . | 1.2 | 1.7 | 2.8 | 3.9 | . | . | . | . | . | . | . | . | . | . | . | | | 42.7 | | | 13 | 11 | 13 | 28 |
| | | Ravensburg | 462 | 18.1 | 1.4 | . | 2.8 | 10.2 | 2.6 | . | . | . | . | 0.3 | 1.8 | . | 3.4 | . | 1.4 | . | . | . | . | . | . | . | . | . | . | . | . | | | 42.0 | 100 | 0 | 9 | 8 | 9 | 28 |
| | Schussen bis Aach | Wilhelmsdorf | 618 | 12.8 | 0.2 | 0.0 | 3.5 | 6.6 | 1.5 | . | . | . | . | 1.5 | 1.3 | . | 1.4 | 0.4 | 0.9 | 3.0 | . | . | . | . | . | . | . | . | . | . | . | | | 33.1 | 85 | − 6 | 11 | 8 | 11 | 28 |
| | | Immenstaad | 415 | 13.0 | 2.0 | . | 8.6 | 12.1 | 3.8 | . | . | . | . | . | 2.6 | . | 0.7 | 4.2 | 1.5 | . | . | . | . | . | . | . | . | . | . | 1.1 | . | | | 49.6 | 132 | + 12 | 10 | 9 | 9 | 28 |
| | | Sohl | 680 | 11.4 | 0.3 | . | 3.5 | 5.0 | 3.1 | . | . | . | . | . | 2.8 | . | 2.9 | . | *1.0* | *3.0* | . | . | . | . | . | . | . | . | . | . | . | | | 33.0 | | | 7 | 6 | 7 | 28 |
| | | Hattenweiler | 680 | 14.2 | 1.3 | . | 4.7 | 7.9 | 3.2 | . | . | . | . | . | 1.3 | . | 1.9 | . | 1.4 | 3.7 | . | . | . | . | 0.1 | . | . | . | 0.0 | . | . | | | 39.7 | | | 10 | 9 | 10 | 28 |
| | | Heiligenberg | 740 | 13.0 | 4.6 | . | 4.1 | 11.5 | 3.0 | 0.1 | . | 0.3 | 0.3 | 0.3 | 1.9 | . | 2.6 | 1.1 | 1.7 | 4.0 | . | . | . | . | . | . | . | . | . | 0.5 | . | | | 49.2 | 132 | + 12 | 15 | 10 | 15 | 28 |
| | | Rorgenwies | 673 | 7.2 | 2.3 | . | 4.5 | 6.4 | 6.8 | . | . | 0.3 | 0.0 | 0.0 | 1.9 | . | 1.4 | 4.1 | 1.3 | 3.4 | 0.1 | . | . | 0.0 | 0.0 | . | . | . | . | . | 0.4 | | | 40.1 | | | 13 | 10 | 12 | 28 |
| | Aach | Aach | 520 | 7.5 | 3.0 | . | 3.8 | 6.8 | 3.6 | . | . | . | . | . | 0.2 | . | 1.0 | 2.4 | 0.5 | 2.4 | . | . | . | . | . | . | . | . | . | 0.7 | 0.6 | | | 32.5 | 118 | + 5 | 12 | 8 | 10 | 28 |
| | | Rielasingen | 425 | 14.4 | 5.1 | . | 4.5 | 3.9 | 5.2 | . | . | . | . | 0.3 | . | . | 2.9 | 0.3 | 0.8 | 2.1 | 0.2 | . | . | 0.1 | . | . | . | . | . | . | . | | | 39.8 | 105 | + 2 | 12 | 7 | 12 | 28 |
| | B. | Altenburg | 400 | 9.5 | 0.0 | . | 5.3 | 6.3 | 2.7 | . | . | 0.0 | . | . | 1.1 | . | 4.3 | 1.0 | 1.2 | 2.4 | . | . | . | . | . | . | . | . | . | . | 1.1 | | | 34.9 | | | 10 | 10 | 9 | 28 |
| | Wutach | Feldberg (Schwarzw.) | 1492 | 17.3 | 2.2 | . | . | 11.0 | 2.3 | 0.8 | 0.7 | . | . | 0.7 | 4.0 | . | 8.5 | 3.5 | 3.5 | 3.6 | 3.4 | . | . | . | 0.4 | 1.7 | 0.0 | . | . | 0.2 | 0.0 | | | 63.8 | 46 | − 76 | 16 | 11 | 16 | 28 |
| | | Titisee | 857 | 5.0 | . | . | 13.6 | 9.1 | 2.7 | . | . | . | . | . | 5.7 | . | 6.1 | 8.1 | 1.6 | 3.8 | . | . | . | . | . | 3.0 | . | . | . | . | . | | | 58.7 | 78 | − 17 | 10 | 10 | 10 | 28 |
| | | Birkendorf | 762 | 5.8 | . | . | 5.2 | 3.4 | 1.3 | . | . | . | . | . | 2.6 | . | 1.8 | 0.6 | 2.8 | . | . | . | . | . | . | . | . | . | . | . | | | 23.5 | 32 | − 51 | 8 | 7 | 8 | 28 |
| | | Schluchsee | 932 | 5.5 | 0.3 | . | 1.1 | 1.1 | 2.5 | . | . | . | . | . | 5.2 | 0.9 | 5.1 | 2.3 | 2.9 | 4.3 | 0.2 | . | . | . | . | 0.0 | . | . | . | . | . | | | 31.4 | | | 12 | 9 | 12 | 28 |
| | | Bannholz | 735 | 5.8 | 0.8 | . | 7.6 | 9.4 | 2.5 | . | . | . | . | . | 3.2 | . | 7.9 | 2.4 | . | 1.9 | . | . | . | . | . | . | . | . | . | . | . | | | 41.5 | | | 9 | 8 | 9 | 28 |
| | B. | Waldshut | 340 | 8.2 | . | . | 7.0 | 12.2 | 2.1 | . | . | . | . | 0.2 | 4.2 | . | 5.9 | . | . | . | . | . | . | . | . | . | . | . | . | . | . | | | 39.8 | | | 7 | 6 | 7 | 28 |
| | Alb | Bernau-Kaisershaus | 920 | 9.0 | 0.2 | . | 6.5 | 10.0 | 1.7 | . | . | . | . | 1.0 | 3.3 | . | 4.5 | 2.3 | 2.0 | 2.0 | 0.5 | . | . | . | 0.6 | 0.0 | . | . | . | . | . | | | 43.6 | 42 | − 61 | 13 | 10 | 13 | 28 |
| | | St. Blasien | 785 | 7.1 | 1.2 | . | 5.6 | 10.1 | 3.5 | . | . | . | . | 0.4 | 0.5 | . | 1.4 | 1.1 | 1.1 | 1.3 | 0.2 | . | . | . | . | 0.3 | . | . | . | 0.0 | . | | | 33.8 | 31 | − 74 | 13 | 9 | 13 | 28 |
| | Rhein | Segeten | 880 | 8.1 | 0.5 | . | 11.0 | 27.8 | 1.7 | . | . | 0.0 | . | 0.8 | 1.4 | . | 16.0 | 1.2 | 1.4 | 1.9 | 0.4 | . | . | . | . | 0.3 | . | . | . | 0.2 | . | | | 72.7 | 87 | − 11 | 14 | 9 | 14 | 28 |
| | | Säckingen | 295 | 10.9 | 6.1 | . | 2.1 | 3.2 | 1.8 | . | . | . | . | . | 6.8 | . | 2.4 | 4.8 | 1.0 | . | . | . | . | . | . | . | . | . | . | 0.1 | 0.0 | | | 39.2 | | | 10 | 9 | 9 | 28 |
| | | Todtmoos | 799 | 9.3 | 1.2 | . | 9.3 | 18.1 | 2.3 | . | . | . | . | . | 5.9 | 2.1 | 4.7 | 4.3 | 4.9 | . | . | . | . | . | . | 0.8 | 1.4 | . | . | . | . | | | 64.3 | 44 | − 80 | 12 | 11 | 11 | 28 |
| Basel bis Neckar | Wiese | Belchenhaus | 1360 | Einzelwerte unbrauchbar | | | | | | | | | | | | | | | | | | | | | | | | | | | | | *100.0* | | | | | | |
| | | Präg | 700 | 8.5 | 1.2 | 0.0 | 10.6 | 19.2 | 2.8 | . | . | . | . | 1.4 | 4.2 | . | 5.1 | 2.6 | 2.4 | 1.9 | 0.0 | . | . | . | 0.2 | 1.3 | . | . | . | . | 0.6 | | | 62.0 | | | 14 | 12 | 13 | 28 |
| | | Schweigmatt | 725 | 11.8 | 10.0 | . | 5.2 | 23.3 | 2.1 | . | . | . | . | . | 5.6 | . | 5.6 | 6.8 | 0.3 | 0.9 | 0.2 | . | . | . | 1.0 | . | . | . | . | . | 0.4 | | | 73.2 | 81 | − 17 | 13 | 9 | 12 | 28 |
| | | Lörrach | 295 | 7.5 | 0.4 | . | 4.7 | 8.1 | 1.0 | . | . | . | . | . | 1.1 | . | 2.8 | 5.1 | 0.5 | 0.5 | . | . | . | . | . | 0.0 | . | . | . | 0.1 | 0.3 | | | 32.1 | | | 12 | 7 | 12 | 28 |
| | Wiese bis Elz | Friedrichsheim | 880 | 10.6 | 0.9 | . | 3.6 | 30.6 | 0.9 | . | . | . | . | 0.1 | 3.8 | . | 4.4 | 7.0 | 2.9 | 1.3 | . | . | . | . | 0.8 | 1.3 | . | . | . | . | . | | | 68.2 | 55 | − 56 | 13 | 9 | 13 | 28 |
| | | Badenweiler | 449 | 2.8 | 0.2 | . | 1.4 | 10.8 | 1.8 | 0.4 | . | . | . | 0.2 | 0.4 | 0.6 | 4.6 | 8.4 | 3.8 | 2.6 | 0.8 | . | . | . | 0.2 | . | . | . | . | . | . | | | 39.0 | 75 | − 13 | 15 | 8 | 15 | 28 |
| | | Obermünstertal | 540 | 9.0 | 1.0 | . | 3.6 | 13.4 | 1.0 | . | . | . | . | 0.0 | 1.2 | . | 2.5 | 4.2 | 1.8 | 4.1 | 0.0 | . | . | . | . | . | . | . | . | 0.0 | 0.3 | | | 42.1 | 62 | − 26 | 11 | 10 | 11 | 28 |
| | | Grezhausen | 202 | 6.3 | 1.1 | . | . | 6.9 | 5.1 | . | . | . | . | . | 0.1 | . | 0.7 | 0.9 | 2.1 | 3.9 | . | . | . | 0.1 | 0.1 | . | . | . | . | . | . | | | 27.3 | | | 11 | 6 | 11 | 26 |
| | | Königschaffhausen | 190 | 1.4 | 0.8 | . | 5.3 | 2.4 | 2.3 | . | . | . | . | . | . | . | 2.1 | 0.3 | 1.8 | 2.5 | . | . | . | . | . | . | . | . | . | . | . | | | 18.9 | | | 9 | 7 | 9 | 22 |
| | Elz | Bodenhäusle | 720 | 9.6 | 5.2 | . | 5.2 | 10.8 | 11.3 | . | . | . | . | 0.2 | 11.5 | 0.2 | 5.6 | 5.3 | 2.0 | 9.6 | 0.3 | . | . | . | . | 2.3 | . | . | . | . | . | | | 79.1 | | | 14 | 11 | 13 | 28 |
| | | Keppenbach | 275 | 3.7 | 3.2 | . | 5.5 | 9.9 | 0.9 | . | 1.1 | . | . | 0.2 | 1.9 | 0.2 | 3.5 | 3.8 | 3.2 | 6.0 | 0.3 | . | . | . | . | 0.3 | . | 0.2 | . | . | 0.5 | | | 44.4 | 85 | − 8 | 17 | 10 | 15 | 28 |
| | | Buchenbach | 450 | 7.6 | 3.1 | . | 5.9 | 11.2 | 3.2 | . | . | . | . | . | 0.9 | . | 2.5 | 3.5 | 2.5 | 5.6 | . | . | . | . | . | . | . | . | . | . | . | | | 46.0 | | | 10 | 9 | 7 | 28 |
| | | St. Wilhelm | 990 | 14.8 | 2.7 | . | 9.7 | 15.0 | 2.0 | . | . | . | . | . | 5.0 | . | 6.4 | 4.7 | 2.6 | 4.9 | . | . | . | . | 1.2 | 2.6 | . | . | . | . | . | | | 71.6 | | | 12 | 12 | 12 | 28 |
| | | St. Peter | 722 | 7.0 | 1.0 | . | 8.0 | 19.9 | . | . | . | . | . | 5.0 | 5.9 | 4.0 | 5.1 | 2.7 | . | . | . | . | . | . | . | . | . | . | . | . | . | | | 58.6 | 76 | − 19 | 9 | 9 | 9 | 28 |
| | | Freiburg (Flughafen) | 247 | 5.0 | 5.6 | . | 3.0 | 5.8 | 2.8 | . | . | . | . | . | 0.2 | 0.3 | 0.2 | 0.3 | 0.6 | 5.6 | 0.0 | . | . | 0.0 | . | . | . | . | . | 0.0 | 0.0 | | | 29.4 | 67 | − 14 | 11 | 6 | 11 | 28 |
| | | Nordweil | 210 | 4.2 | 1.5 | . | 2.8 | 6.6 | 1.2 | . | . | . | . | . | 0.8 | . | 2.6 | 0.5 | 1.6 | 2.8 | . | . | . | . | 0.6 | 0.3 | . | . | . | . | 0.2 | | | 25.7 | | | 13 | 8 | 12 | 27 |
| | Ill. | Ottenheim | 155 | 1.4 | 0.6 | . | 3.6 | 1.5 | 1.0 | . | . | . | . | . | 0.9 | 0.0 | 2.0 | 0.1 | 1.6 | 0.2 | 0.2 | . | . | . | 0.7 | 1.3 | . | . | . | . | 0.5 | | | 15.6 | | | 14 | 7 | 14 | 28 |

# Februar — Tägliche Niederschlagshöhen in Millimetern, gemessen um 7 Uhr morgens — 1942

| Flußgebiet | | Ort | Seehöhe m | 1 | 2 | 3 | 4 | 5 | 6 | 7 | 8 | 9 | 10 | 11 | 12 | 13 | 14 | 15 | 16 | 17 | 18 | 19 | 20 | 21 | 22 | 23 | 24 | 25 | 26 | 27 | 28 | 29 | 30 | 31 | Monatssumme mm | % der Norm. | Abweichung v. d. Norm. | Zahl der Tage mit Niederschl. ≧0.1 | ≧1.0 | * ≧0.1 | ▣ |
|---|---|---|---|---|---|---|---|---|---|---|---|---|---|---|---|---|---|---|---|---|---|---|---|---|---|---|---|---|---|---|---|---|---|---|---|---|---|---|---|
| Basel bis Neckar | Kinzig | Schiltach | 330 | 6.5 | 3.3 | 0.2 | 9.5 | 10.6 | 1.2 | . | . | . | . | 1.5 | 4.5 | . | 6.9 | 5.8 | 4.9 | 6.2 | 0.3 | . | . | 1.1 | 0.3 | 0.3 | . | . | . | 0.5 | 1.2 | | | | 64.8 | 82 | − 14 | 17 | 13 | 16 | 28 |
| | | Schramberg | 424 | 5.1 | . | . | 7.4 | 7.3 | 2.1 | . | . | . | . | 4.1 | . | . | 5.9 | 4.6 | 3.9 | 8.0 | . | . | . | . | . | . | . | . | . | . | 0.8 | | | | 49.2 | 61 | − 31 | 10 | 9 | 10 | 28 |
| | | Abrahamsbühl | 620 | 4.1 | 3.1 | . | 8.1 | 16.5 | 3.8 | . | . | . | . | 0.5 | 1.5 | . | 12.5 | 10.5 | 6.1 | 5.5 | 2.3 | . | . | . | 0.3 | 0.8 | . | . | . | . | . | | | | 75.6 | | | 14 | 11 | 14 | 28 |
| | | Oberwolfach | 285 | 1.4 | 1.5 | . | 9.0 | 8.0 | 2.9 | . | . | . | . | 0.2 | 3.0 | . | 10.0 | 7.0 | 2.0 | 4.0 | . | . | . | 0.2 | . | 5.0 | . | . | . | . | 0.1 | | | | 54.3 | | | 14 | 11 | 14 | 28 |
| | | Oberharmersbach | 320 | 1.5 | 8.6 | . | 6.8 | 18.6 | 1.5 | . | . | . | . | 1.6 | 4.8 | . | 7.2 | 6.5 | 1.5 | 6.5 | 0.4 | . | . | . | . | 1.2 | . | . | . | . | 1.3 | | | | 68.0 | 77 | − 20 | 14 | 13 | 14 | 28 |
| | | Gengenbach | 178 | 0.0 | 4.4 | . | 6.2 | 10.0 | 2.0 | . | . | . | . | 1.2 | 3.5 | . | 6.4 | 2.8 | 1.5 | 3.8 | . | . | . | . | . | . | . | . | . | . | 0.8 | | | | 42.6 | 75 | − 14 | 11 | 10 | 11 | 28 |
| | | Seelbach | 220 | 3.0 | 3.7 | . | 4.4 | 3.4 | 0.2 | . | . | . | . | . | 3.5 | . | 5.8 | 2.3 | 0.9 | 1.2 | . | . | . | . | 0.1 | 1.2 | . | . | . | . | 0.4 | | | | 30.1 | 57 | − 23 | 13 | 9 | 11 | 28 |
| | Rhein | Gebirg | 275 | 1.3 | 1.4 | . | 4.9 | 14.3 | 0.2 | . | . | . | . | 2.8 | 2.1 | . | 6.8 | 0.2 | 1.9 | . | . | . | . | . | . | . | 1.5 | . | . | . | 2.9 | | | | 40.2 | | | 12 | 10 | 12 | 28 |
| | | Löcherberg | 328 | 1.4 | 2.8 | . | 2.7 | 10.0 | 1.7 | . | . | . | . | 2.8 | 4.2 | . | 14.4 | 2.1 | 1.8 | 7.6 | . | . | . | . | . | 5.2 | . | . | . | . | 1.2 | | | | 57.9 | 48 | − 64 | 13 | 13 | 13 | 28 |
| | | Stollhofen | 126 | 12.0 | 2.3 | . | 7.9 | 6.2 | 0.0 | . | . | . | . | 3.1 | . | . | 7.1 | 0.0 | 2.3 | 7.4 | 0.0 | . | . | . | . | . | . | . | . | . | 6.2 | | | | 44.5 | | | 9 | 9 | 9 | 28 |
| | | Bühlerhöhe | 760 | 1.5 | 6.5 | . | 6.4 | 18.0 | 1.3 | . | . | . | . | 4.3 | 5.2 | 4.1 | 12.8 | 2.3 | 6.3 | 11.7 | . | . | . | . | . | 2.4 | . | . | . | . | 1.6 | | | | 84.4 | 76 | − 26 | 14 | 14 | 14 | 28 |
| | Murg | Ruhestein | 915 | 4.6 | 3.5 | . | 11.3 | 39.7 | . | . | . | . | . | 10.7 | 2.9 | 7.1 | 18.3 | 12.8 | 13.6 | 5.8 | . | . | . | . | 0.9 | 4.6 | . | . | . | . | 0.7 | | | | 126.5 | 80 | − 32 | 14 | 12 | 14 | 28 |
| | | Baiersbronn | 590 | 2.0 | 0.2 | . | 7.5 | 8.7 | 2.5 | . | . | . | . | 3.5 | 2.1 | 5.1 | 5.7 | 2.5 | 6.0 | 7.0 | . | . | . | . | . | 2.6 | . | . | . | . | . | | | | 55.4 | 52 | − 51 | 13 | 12 | 13 | 28 |
| | | Schönmünzach | 480 | 2.4 | 0.5 | 0.2 | 5.6 | 8.2 | 3.5 | 0.2 | . | . | . | . | . | 4.7 | 18.0 | 3.6 | 5.5 | 10.5 | 0.6 | . | . | 0.7 | 0.5 | 1.6 | . | . | 0.2 | 0.4 | 1.2 | | | | 68.1 | 60 | − 45 | 19 | 11 | 16 | 28 |
| | | Unterstmatt | 930 | 3.8 | 2.8 | . | 11.8 | 18.4 | 1.8 | . | . | . | . | 6.0 | 1.4 | 2.4 | 8.6 | 5.0 | 4.4 | 5.9 | 5.1 | . | . | . | . | 4.5 | . | . | . | . | 1.0 | | | | 82.9 | 55 | − 68 | 15 | 15 | 15 | 28 |
| | | Langenbrand | 220 | 2.4 | 3.7 | . | 3.1 | 8.7 | 4.0 | . | 0.0 | . | . | 0.4 | 2.3 | 0.0 | 11.7 | 0.5 | 3.6 | 9.3 | 0.8 | . | . | . | . | 0.4 | . | . | . | . | 1.2 | | | | 51.1 | 64 | − 29 | 14 | 10 | 14 | 28 |
| | | Bütthof | 306 | 2.0 | 3.4 | . | 5.9 | 17.2 | 0.2 | . | . | . | . | 1.0 | 3.0 | 0.8 | 6.1 | 0.9 | 4.1 | 11.2 | 0.1 | . | . | . | . | 0.6 | . | . | . | . | 0.7 | | | | 57.2 | 60 | − 38 | 15 | 9 | 14 | 28 |
| | | Rastatt | 116 | *3.2* | *1.0* | . | 6.9 | *8.0* | *1.0* | . | . | . | . | *1.0* | 1.4 | . | *3.0* | . | *1.0* | *7.9* | *0.1* | . | . | . | . | *1.0* | . | . | . | . | *1.0* | | | | *36.5* | | | 13 | 12 | 13 | 28 |
| | Bl. | Langmühle | 240 | 2.0 | 0.1 | . | 8.3 | 6.9 | 0.7 | . | . | 0.1 | . | 4.7 | . | 1.2 | 3.3 | 0.3 | 1.0 | 3.6 | 1.1 | . | . | . | . | 2.9 | . | . | . | . | 0.4 | | | | 36.6 | | | 15 | 10 | 15 | 28 |
| | Alb | Schielberg | 417 | 2.8 | 1.8 | . | 5.0 | 12.7 | 1.8 | . | . | . | . | 2.6 | 3.5 | 0.1 | 8.6 | 0.4 | 2.2 | 8.6 | 0.4 | . | . | . | . | 0.7 | . | . | . | 0.2 | 0.7 | | | | 52.1 | 76 | − 16 | 16 | 10 | 15 | 28 |
| | | Karlsruhe (Flughafen) | 115 | 3.9 | 0.4 | . | 4.5 | 10.4 | 0.8 | 0.1 | 0.0 | 0.2 | 0.0 | 1.0 | 0.6 | 0.0 | 1.9 | 0.0 | 0.5 | 4.2 | 1.1 | . | . | 0.0 | . | 0.2 | . | . | . | 0.0 | 0.5 | | | | 30.3 | 68 | − 14 | 15 | 7 | 15 | 28 |
| | Alb bis Speyerbach | Bergzabern | 181 | 4.9 | 0.1 | . | 7.5 | 5.0 | 0.9 | . | 0.0 | 0.0 | . | 2.0 | 0.0 | 0.9 | 1.4 | 0.4 | 0.2 | 4.3 | 3.3 | . | . | . | . | 1.2 | . | . | . | . | 1.1 | | | | 33.2 | | | 14 | 9 | 14 | 28 |
| | | Annweiler | 240 | 2.0 | . | . | 7.0 | 7.4 | 0.6 | . | . | . | . | 3.0 | . | 1.4 | 1.5 | . | 0.8 | 3.0 | 0.7 | . | . | . | . | 1.0 | . | . | . | . | 0.6 | | | | 29.0 | | | 12 | 8 | 12 | 28 |
| | | Germersheim | 108 | 3.1 | . | . | 5.7 | 11.3 | 0.2 | 0.0 | . | . | . | 1.3 | . | 0.9 | 4.1 | 0.1 | 0.9 | 2.9 | 0.6 | . | 0.2 | 0.2 | . | 0.7 | . | . | . | . | 0.1 | | | | 32.3 | | | 15 | 6 | 13 | 28 |
| | | Bruchsal | 133 | 2.8 | . | . | 6.2 | 9.0 | 1.8 | . | . | . | . | . | . | 2.8 | 3.1 | . | 1.2 | 4.3 | 0.2 | . | . | . | . | . | . | . | . | . | 0.3 | | | | 31.7 | | | 10 | 8 | 10 | 28 |
| | Speyerbach | Johanniskreuz | 472 | 2.2 | . | . | 6.2 | 7.8 | 0.8 | . | . | . | . | 4.3 | . | 1.9 | 6.9 | 0.7 | 2.5 | 8.1 | 4.3 | . | . | . | . | 1.3 | . | . | . | . | . | | | | 47.0 | 78 | − 13 | 12 | 10 | 12 | 28 |
| | | Hochspeyer | 300 | 1.5 | . | . | 6.9 | 7.4 | . | . | . | 0.2 | . | 2.2 | . | 1.0 | 3.5 | 0.5 | 1.3 | 4.4 | 1.9 | . | . | . | . | 1.6 | . | . | . | . | . | | | | 32.4 | 80 | − 8 | 12 | 10 | 12 | 28 |
| | | Neustadt (Weinstraße) | 144 | 0.8 | . | . | 4.5 | 8.1 | 0.1 | . | . | . | . | 0.3 | . | 0.3 | 3.0 | 0.3 | 0.5 | 1.8 | . | . | . | . | . | . | . | . | 0.0 | . | . | | | | 19.7 | 54 | − 17 | 10 | 4 | 10 | 28 |
| | | Rhodt | 250 | 1.3 | . | . | 7.8 | 6.5 | . | . | . | . | . | 1.8 | . | 0.9 | 3.7 | 0.4 | 0.7 | 3.3 | . | . | . | . | . | . | . | . | . | . | . | | | | 26.4 | | | 9 | 6 | 9 | 28 |
| | | Speyer | 98 | 2.1 | 0.0 | . | 4.1 | 10.8 | 0.9 | . | . | . | . | 1.3 | . | . | 4.1 | 0.2 | 0.3 | 1.5 | . | . | . | . | . | . | . | . | . | . | . | | | | 25.3 | 81 | − 6 | 9 | 6 | 9 | 28 |
| | Bl. | Wiesloch | 135 | 3.5 | 0.0 | . | 4.3 | 7.5 | 0.0 | . | . | 0.0 | . | 0.9 | . | . | 2.5 | 0.0 | 0.5 | 1.5 | 0.2 | . | . | 0.0 | . | . | . | . | . | 0.0 | . | | | | 20.9 | | | 8 | 5 | 8 | 28 |
| Neckar | Quelle bis Eyach | Schwenningen | 712 | 4.5 | 0.8 | . | 2.4 | 1.3 | 2.8 | . | . | . | . | . | 0.5 | . | 6.9 | 4.8 | 2.5 | 5.1 | 0.5 | . | 0.1 | 0.1 | 0.0 | . | . | . | . | . | | | | 32.3 | 71 | − 13 | 13 | 8 | 13 | 28 |
| | | Mariazell | 715 | 3.8 | 1.3 | . | 1.4 | 2.6 | 0.0 | . | . | . | . | . | 4.7 | . | 1.1 | 2.0 | 2.3 | 7.1 | . | . | . | 0.6 | . | . | . | . | . | 1.3 | 0.4 | | | | 28.6 | 60 | − 19 | 12 | 10 | 10 | 28 |
| | | Dreifaltigkeitsberg | 985 | 5.7 | 2.5 | . | 2.5 | 8.4 | 2.6 | 0.2 | . | . | . | . | 2.4 | . | 3.6 | 2.4 | 2.2 | 2.0 | 0.4 | . | . | 0.2 | . | 0.0 | . | . | 0.0 | 0.0 | 0.0 | | | | 35.1 | | | 13 | 10 | 13 | 28 |
| | | Rottweil | 618 | 4.7 | 0.0 | . | 4.7 | 4.7 | 2.5 | . | . | . | . | 1.5 | 2.5 | . | 4.5 | 2.0 | 2.6 | 7.2 | . | . | . | . | . | . | . | . | . | . | 0.7 | | | | 37.6 | 97 | − 1 | 11 | 10 | 9 | 28 |
| | | Oberndorf | 510 | 4.2 | 8.8 | . | 3.9 | 3.8 | 4.5 | . | . | . | . | 3.7 | . | . | 4.5 | 9.2 | 2.1 | 10.9 | . | . | . | . | . | . | 0.8 | 0.3 | . | . | 0.1 | | | | 56.8 | 95 | − 3 | 13 | 10 | 10 | 28 |
| | | Fürnsal | 605 | Beobachtungen unbrauchbar | | | | | | | | | | | | | | | | | | | | | | | | | | | | | | *65.0* | | | | | | |
| | | Betra | 540 | 2.5 | 1.5 | . | 0.9 | 4.8 | 3.7 | . | . | . | . | 2.2 | 1.3 | . | 7.4 | 2.2 | 2.0 | 14.5 | 1.2 | . | . | . | . | . | . | . | . | . | 1.9 | | | | 46.1 | 102 | + 1 | 13 | 12 | 13 | 28 |
| | Eyach | Meßstetten | 910 | 8.9 | 3.4 | . | 4.4 | 2.5 | 1.8 | . | . | . | . | . | 9.1 | . | 5.9 | 3.8 | 3.3 | 8.1 | . | . | . | . | . | . | . | . | . | 0.1 | 0.2 | | | | 51.5 | | | 12 | 10 | 12 | 28 |
| | | Dotternhausen | 660 | 6.8 | 0.6 | . | 3.2 | 5.0 | 4.2 | . | . | . | . | 0.2 | 2.8 | 0.1 | 6.1 | 2.2 | 2.8 | 8.8 | 0.9 | . | . | . | . | . | . | . | . | . | 1.3 | | | | 45.0 | | | 14 | 10 | 14 | 28 |
| | | Bickelsberg | 665 | 4.7 | 0.5 | . | 2.0 | 5.0 | 3.5 | . | . | 0.1 | . | 0.3 | 0.5 | 2.7 | 5.0 | 1.6 | 2.7 | 11.6 | 0.4 | . | . | 0.1 | . | 0.5 | . | . | . | 0.2 | 0.8 | | | | 42.4 | | | 19 | 9 | 18 | 28 |
| | Eyach bis Fils | Hechingen | 537 | 12.5 | 3.8 | . | 2.0 | 7.2 | 4.6 | . | . | . | . | . | 1.5 | . | 2.7 | 3.1 | 2.2 | 12.4 | 0.6 | . | . | 0.2 | . | 0.3 | . | . | . | . | 0.2 | | | | 53.3 | 147 | + 17 | 14 | 10 | 13 | 28 |
| | | Nebringen | 456 | 2.2 | 0.7 | . | 2.7 | 5.6 | 2.6 | . | . | . | . | . | 2.6 | . | 1.2 | 3.2 | 2.9 | 7.3 | 2.0 | . | . | . | . | . | . | . | . | . | 1.6 | | | | 34.6 | 97 | − 1 | 12 | 11 | 12 | 28 |
| | | Tübingen | 395 | 6.0 | 2.1 | . | 4.0 | 9.4 | 3.7 | . | . | . | . | . | 2.0 | . | 0.7 | 0.8 | 1.7 | 11.7 | 0.7 | . | . | 0.1 | . | . | . | . | . | . | 1.7 | | | | 44.6 | 141 | + 13 | 13 | 9 | 13 | 28 |
| | | Reutlingen | 393 | 6.7 | 1.5 | . | 3.9 | 11.0 | 1.4 | . | . | . | . | . | 2.3 | . | 0.8 | 0.8 | 5.1 | 14.3 | 0.1 | . | . | 0.1 | . | . | . | . | . | . | 2.3 | | | | 50.3 | 152 | + 17 | 13 | 9 | 13 | 28 |
| | | Neuffen | 408 | 4.9 | 2.3 | . | 4.3 | 12.3 | 4.9 | . | . | . | 1.8 | . | 1.6 | . | 1.2 | 1.2 | 3.3 | 14.0 | . | . | . | . | . | . | . | . | . | . | 3.2 | | | | 55.0 | 131 | + 13 | 12 | 12 | 12 | 28 |
| | | Waldenbuch | 362 | 5.6 | . | . | 5.7 | 8.3 | 2.3 | . | . | . | . | 0.5 | 3.5 | . | 2.5 | 1.0 | 2.4 | 11.8 | . | . | . | . | . | . | . | . | . | . | 1.8 | | | | 45.4 | 145 | + 14 | 11 | 10 | 11 | 28 |
| | Fils | Hohenstaufen | 605 | 4.3 | 1.1 | . | 5.6 | 8.9 | 3.5 | . | . | . | . | 4.7 | 1.5 | 4.7 | 9.1 | 5.0 | 3.1 | 12.3 | . | . | . | . | . | . | . | . | . | . | . | | | | 63.8 | 116 | + 9 | 12 | 12 | 12 | 28 |
| | | Göppingen (Wasserwerk) | 320 | 3.2 | 1.1 | . | 4.0 | 8.4 | 3.3 | 0.4 | . | . | 0.3 | 1.7 | 1.8 | 0.0 | 4.6 | 2.9 | 1.2 | 11.3 | 0.0 | . | . | . | . | . | . | . | . | 0.0 | 2.0 | | | | 46.5 | 107 | + 3 | 15 | 12 | 15 | 28 |
| | | Hohengehren | 465 | 6.2 | 2.3 | . | 7.4 | 6.5 | 5.8 | . | . | . | . | 1.7 | 2.3 | . | 3.7 | 1.1 | 2.7 | 13.8 | 0.4 | . | . | 0.0 | . | . | . | . | . | . | *2.0* | | | | 55.9 | | | 13 | 12 | 13 | 28 |
| | Jagst | Hohenheim | 400 | 4.8 | 0.2 | . | 6.1 | 4.4 | 4.0 | . | . | 0.0 | . | . | 1.6 | . | 2.2 | 0.8 | 1.7 | 7.9 | 1.8 | . | . | . | . | . | . | . | 0.5 | . | 1.3 | | | | 37.3 | 116 | + 5 | 13 | 10 | 12 | 28 |
| | | Stuttgart-Süd | 408 | 3.5 | 1.2 | 0.0 | 5.3 | 7.2 | 4.1 | 0.1 | . | 0.0 | . | . | 1.2 | . | 1.5 | 0.0 | 1.5 | 6.3 | 1.7 | . | . | 0.0 | 0.0 | . | . | . | . | 0.0 | 1.1 | | | | 34.7 | | | 12 | 11 | 12 | 28 |

# Tägliche Niederschlagshöhen in Millimetern, gemessen um 7 Uhr morgens



| Flußgebiet | | Ort | Seehöhe m | 1 | 2 | 3 | 4 | 5 | 6 | 7 | 8 | 9 | 10 | 11 | 12 | 13 | 14 | 15 | 16 | 17 | 18 | 19 | 20 | 21 | 22 | 23 | 24 | 25 | 26 | 27 | 28 | 29 | 30 | 31 | Monatssumme mm | % der Norm. | Abweichung v. d. Norm. | Zahl der Tage mit Niederschl. ≧0.1 | Niederschl. ≧1.0 | * ≧0.1 | * |
|---|---|---|---|---|---|---|---|---|---|---|---|---|---|---|---|---|---|---|---|---|---|---|---|---|---|---|---|---|---|---|---|---|---|---|---|---|---|---|---|
| Neckar | Roms | Lauterburg | 670 | 3.2 | 0.6 | 0.9 | 6.2 | 10.2 | 5.0 | 0.3 | . | . | . | 4.3 | 3.0 | 1.7 | 9.0 | 5.4 | 4.0 | 20.2 | 0.6 | . | . | 0.3 | . | . | . | . | . | . | 1.2 | | | | 76.1 | 125 | + 15 | 16 | 11 | 16 | 28 |
| | | Heubach | 475 | 3.2 | 0.1 | 0.1 | 2.4 | 11.1 | 3.0 | 0.9 | . | . | . | 3.1 | 1.8 | 1.3 | 7.0 | 2.1 | 1.8 | 15.3 | 0.3 | . | . | 0.3 | . | . | . | . | . | 0.9 | 1.0 | | | | 55.7 | 98 | − 1 | 18 | 11 | 17 | 28 |
| | | Schorndorf | 269 | 9.2 | 1.7 | 5.6 | 4.6 | 7.2 | 3.1 | 0.2 | . | . | . | 0.9 | 2.5 | . | 4.2 | 1.4 | 0.9 | 11.8 | 0.2 | . | . | 0.1 | . | . | . | . | . | 0.0 | 0.9 | | | | 54.5 | 128 | + 12 | 16 | 10 | 16 | 28 |
| | | Fellbach | 287 | 2.8 | 0.1 | . | 6.4 | 5.2 | 2.7 | 0.1 | . | . | . | 0.4 | 1.3 | . | 1.8 | 0.6 | 1.6 | 9.3 | . | . | . | 0.3 | 0.2 | 0.1 | . | . | . | . | 0.1 | | | | 33.0 | 106 | + 2 | 15 | 8 | 15 | 28 |
| | Murr | Murrhardt | 291 | 3.4 | 1.2 | . | 3.0 | 11.2 | 5.0 | . | . | . | . | 5.5 | 4.3 | 2.7 | 5.0 | . | 2.5 | 9.5 | 1.3 | . | . | 0.0 | . | . | . | . | . | . | . | | | | 55.6 | 97 | − 2 | 13 | 13 | 11 | 28 |
| | | Backnang | 305 | 4.5 | 0.8 | . | 3.5 | 6.2 | 1.3 | . | . | . | . | 5.0 | 1.0 | 1.8 | 3.1 | 10.8 | 1.5 | 7.5 | . | . | . | . | . | . | . | . | . | . | 1.4 | | | | 38.4 | 75 | − 13 | 13 | 11 | 13 | 28 |
| | | Winnenden | 285 | 3.7 | 1.0 | . | 4.3 | 6.3 | 2.7 | 0.3 | . | 1.0 | . | 1.9 | 1.6 | 0.2 | 2.0 | 0.8 | 1.4 | 10.8 | 0.6 | . | . | . | . | . | . | . | . | . | 1.4 | | | | 40.0 | 105 | + 2 | 16 | 12 | 16 | 28 |
| | Enz | Kaltenbronn | 862 | 12.0 | 4.7 | . | 4.9 | 15.1 | 1.5 | . | . | . | . | 2.5 | 3.3 | 1.3 | 13.0 | 4.0 | 7.6 | 13.8 | 1.5 | . | . | 0.3 | . | 1.9 | . | . | . | . | 1.5 | | | | 88.9 | 91 | − 9 | 16 | 15 | 16 | 28 |
| | | Wildbad-Sommerberg | 727 | 13.9 | 2.1 | . | 3.8 | 9.7 | 8.0 | 0.2 | 0.3 | 0.1 | . | 3.0 | 3.3 | 2.4 | 19.7 | 8.1 | 10.1 | 17.2 | 0.2 | . | . | 0.2 | 0.0 | 2.1 | . | . | . | 0.2 | 1.8 | | | | 106.4 | | | 20 | 14 | 19 | 28 |
| | Enz, Nagold | Simmersfeld | 726 | 2.1 | 2.2 | . | 3.2 | 5.7 | 5.0 | 0.1 | 0.2 | . | . | 3.5 | 3.3 | . | 12.3 | 11.4 | 8.7 | 10.1 | 0.8 | . | . | 0.7 | 1.0 | | . | . | . | . | 1.1 | | | | 71.4 | 89 | − 9 | 18 | 12 | 17 | 28 |
| | | Wart | 593 | Einzelwerte unbrauchbar | | | | | | | | | | | | | | | | | | | | | | | | | | | | | | | *45.0* | *87* | − 7 | | | | |
| | | Nagold | 403 | 0.5 | . | . | 2.1 | 3.6 | 1.8 | . | . | . | . | . | 0.6 | . | 1.3 | 1.0 | 1.8 | 5.9 | . | . | . | 0.1 | . | . | . | . | . | . | 0.6 | | | | 19.3 | 48 | − 21 | 11 | 7 | 11 | 28 |
| | | Neuhengstett | 534 | 1.8 | 0.3 | . | 3.5 | 3.1 | 2.3 | 0.5 | . | 1.0 | . | 1.8 | . | 0.5 | 4.5 | 1.0 | 2.7 | 10.6 | 1.6 | . | . | 0.3 | . | 0.2 | . | . | . | 0.5 | 0.8 | | | | 37.0 | 95 | − 2 | 19 | 10 | 18 | 28 |
| | | Böblingen | 432 | 2.3 | 0.6 | 0.0 | 3.6 | 6.1 | 4.8 | 0.2 | 0.1 | 0.0 | 0.1 | 0.0 | 1.4 | 0.0 | 1.7 | 0.5 | 1.8 | 10.5 | 1.6 | . | . | 0.1 | . | 0.1 | . | . | . | 0.0 | 1.4 | | | | 36.9 | 109 | + 3 | 17 | 10 | 17 | 28 |
| | | Tiefenbronn | 430 | 3.3 | 1.6 | . | 3.3 | 6.1 | 2.9 | 0.4 | . | . | . | 0.2 | 2.9 | 3.6 | 4.2 | 0.6 | 4.3 | 15.9 | 2.1 | . | . | 0.1 | . | . | . | . | . | 0.6 | 0.8 | | | | 52.9 | 143 | + 16 | 18 | 11 | 16 | 28 |
| | Enz | Pforzheim | 256 | 2.4 | 1.3 | . | 2.9 | 8.1 | 3.8 | . | . | 0.0 | . | 0.6 | 2.1 | . | 3.8 | 0.3 | 3.2 | 11.2 | 1.5 | . | . | . | . | . | . | . | . | 0.2 | 0.5 | | | | 41.9 | 102 | + 1 | 14 | 10 | 13 | 28 |
| | | Mühlacker | 228 | 2.5 | 0.6 | . | 3.7 | 8.7 | 1.8 | 0.2 | . | 0.0 | . | 0.7 | 1.4 | . | 2.3 | 0.4 | 2.1 | 8.1 | 0.7 | . | . | 0.0 | . | 0.0 | . | . | . | 0.0 | 0.4 | | | | 33.6 | 100 | 0 | 14 | 8 | 14 | 28 |
| | | Heimerdingen | 312 | 1.6 | 0.4 | . | 4.5 | 6.6 | 3.1 | 0.1 | 0.2 | 0.0 | . | 0.2 | 1.6 | 0.1 | 3.2 | 0.9 | 1.3 | 11.8 | 1.2 | . | . | 0.0 | . | . | . | . | . | 0.1 | 0.4 | | | | 37.3 | 103 | + 1 | 17 | 9 | 13 | 28 |
| | | Ochsenbach | 290 | 3.5 | 0.3 | . | 5.2 | 6.9 | 2.6 | 0.1 | . | 0.1 | . | 1.8 | 1.8 | . | 3.3 | 0.4 | 1.5 | 9.5 | 0.6 | . | . | 0.4 | 0.1 | . | . | . | . | 0.1 | 0.5 | | | | 38.7 | | | 18 | 9 | 18 | 28 |
| | Neckar | Bönnigheim | 222 | 3.6 | 0.3 | . | 5.5 | 6.0 | 2.1 | . | . | 0.0 | 1.0 | 0.6 | 0.3 | 0.0 | 1.8 | 0.3 | 0.5 | 5.4 | 0.7 | . | . | 0.7 | . | . | . | . | . | . | 0.4 | | | | 29.2 | 69 | − 13 | 15 | 7 | 15 | 28 |
| | | Heilbronn | 190 | 3.8 | . | . | 6.1 | 3.8 | 5.5 | . | . | 0.0 | . | . | . | 1.0 | 1.9 | 0.0 | 3.0 | 5.5 | . | . | . | . | . | 0.0 | . | . | . | 0.0 | 0.4 | | | | 30.9 | 82 | − 7 | 9 | 8 | 9 | 28 |
| | | Weinsberg | 200 | 4.8 | . | . | 5.2 | 6.8 | 1.6 | . | . | . | . | 5.2 | 1.9 | . | 3.2 | . | 0.7 | 7.8 | . | . | . | . | . | . | . | . | . | . | . | | | | 37.2 | 88 | − 5 | 9 | 8 | 9 | 28 |
| | Kocher | Abtsgmünd | 389 | 2.2 | 0.2 | . | 3.1 | 11.5 | 3.0 | . | . | . | . | 2.4 | 2.1 | 1.1 | 4.4 | 1.8 | 2.4 | 12.8 | . | . | . | . | . | . | . | . | . | . | 1.8 | | | | 48.8 | 100 | 0 | 13 | 12 | 13 | 28 |
| | | Welzheim | 504 | 4.1 | 0.8 | . | 1.2 | 9.2 | 3.0 | . | . | . | . | 4.1 | 0.5 | 0.9 | 6.8 | 0.7 | 2.0 | 13.4 | 0.1 | . | . | 0.1 | . | . | . | . | . | . | 0.6 | | | | 47.5 | | | 15 | 8 | 15 | 28 |
| | | Mönchsberg | 485 | 5.5 | 0.9 | . | 5.0 | 8.9 | 2.6 | 0.1 | . | . | . | 6.2 | 0.2 | 3.0 | 11.0 | 3.0 | 1.7 | 13.0 | . | . | . | . | . | . | . | . | . | . | . | | | | 61.1 | 109 | + 5 | 13 | 10 | 13 | 28 |
| | | Schwäbisch-Hall (Stadt) | 292 | 7.6 | 5.5 | . | 5.4 | 17.5 | 2.9 | 0.9 | . | . | . | 9.2 | . | . | 17.5 | 5.0 | . | 7.6 | 4.1 | . | . | . | . | . | . | . | . | . | 2.5 | | | | 85.7 | 169 | + 35 | 12 | 11 | 11 | 28 |
| | | Rückertsbronn | 447 | Einzelwerte unbrauchbar | | | | | | | | | | | | | | | | | | | | | | | | | | | | | | | *75.0* | | | | | | |
| | | Künzelsau | 220 | 4.3 | 0.9 | . | 1.2 | 8.3 | 2.1 | 0.4 | . | 0.1 | . | 3.0 | 1.3 | 1.5 | 8.0 | 0.5 | 1.0 | 6.8 | 0.5 | . | . | . | 0.0 | . | . | . | . | . | 0.1 | | | | 40.0 | 78 | − 11 | 16 | 10 | 16 | 28 |
| | | Obersteinbach | 461 | 5.8 | 1.2 | . | 3.7 | 9.9 | 2.6 | . | 0.0 | 0.2 | . | 6.1 | 1.5 | 2.9 | 9.9 | 0.7 | 1.3 | 10.1 | 0.8 | . | . | 0.1 | 0.0 | . | . | . | 0.1 | 0.1 | 0.5 | | | | 57.5 | | | 18 | 11 | 16 | 28 |
| | Jagst | Ellwangen | 440 | 1.3 | 0.7 | 0.2 | 2.3 | 9.2 | 4.2 | 0.3 | 0.2 | 0.0 | . | 0.5 | 2.0 | 0.3 | 6.3 | 1.6 | 0.6 | 11.2 | 0.1 | . | 0.0 | 0.1 | 0.0 | . | . | . | . | . | 0.9 | | | | 42.0 | 82 | − 9 | 18 | 8 | 18 | 28 |
| | | Gründelhardt | 475 | 3.9 | 0.6 | 0.3 | 3.7 | 9.8 | 3.5 | 0.4 | 0.1 | 0.0 | . | 2.2 | 0.3 | 1.6 | 11.6 | 1.0 | 2.3 | 12.6 | 0.3 | . | 0.1 | 0.0 | 0.0 | . | . | . | . | . | 0.6 | | | | 54.9 | 128 | + 12 | 17 | 10 | 18 | 28 |
| | | Gerabronn | 455 | 3.6 | 0.3 | . | 3.3 | 6.8 | 4.3 | . | . | . | . | 4.2 | 0.6 | 2.1 | 12.6 | 1.4 | 1.1 | 10.0 | 1.0 | . | . | 0.1 | . | . | . | . | . | . | . | | | | 51.4 | 98 | − 1 | 14 | 11 | 14 | 28 |
| | | Langenburg | 438 | 3.5 | 0.2 | . | 1.2 | 8.7 | 2.5 | . | 0.0 | . | . | 3.7 | 0.2 | 1.4 | 8.4 | 1.2 | 3.0 | 11.5 | . | . | . | . | . | . | . | . | . | . | . | | | | 45.5 | 94 | − 3 | 12 | 10 | 12 | 28 |
| | | Dörzbach | 239 | 3.2 | . | . | 3.0 | 7.0 | 2.0 | . | . | 0.0 | . | 2.9 | . | 3.5 | 7.0 | 0.8 | 2.6 | 10.2 | . | . | . | . | . | . | . | . | 0.5 | . | 0.3 | | | | 43.0 | | | 12 | 9 | 11 | 28 |
| | | Eubigheim | 325 | 5.1 | 0.3 | . | 2.9 | 6.6 | 1.0 | . | . | 0.0 | . | 1.3 | 0.1 | 0.1 | 2.9 | 0.9 | 0.7 | 7.9 | 0.2 | . | 0.0 | 0.0 | 0.0 | 0.0 | . | . | 0.0 | . | | | | | 30.0 | | | 13 | 7 | 13 | 28 |
| | | Möckmühl | 175 | 3.7 | 0.9 | . | 3.5 | 5.8 | 1.6 | . | . | 0.2 | . | 3.8 | 0.1 | 3.0 | 8.0 | 1.0 | 1.5 | 5.0 | 0.3 | . | 0.4 | . | . | . | . | . | . | . | 0.3 | | | | 39.1 | 78 | − 11 | 17 | 10 | 15 | 28 |
| | Jagst bis Elsenz | Allfeld | 225 | 4.2 | . | . | 3.4 | 4.3 | . | . | . | . | . | 5.8 | . | 3.8 | 11.2 | 0.8 | 2.3 | 3.3 | . | . | . | . | . | . | . | . | . | . | . | | | | 39.1 | | | 9 | 8 | 9 | 28 |
| | | Balsbach | 490 | 1.1 | . | . | 4.2 | 5.0 | . | . | . | . | . | 4.7 | . | 5.6 | 4.5 | 0.7 | 1.1 | 2.4 | . | . | . | . | . | . | . | . | . | . | . | | | | 29.3 | | | 9 | 8 | 9 | 28 |
| | | Oberdielbach | 475 | 1.5 | 0.2 | 5.0 | 4.0 | 3.5 | 3.5 | 0.4 | 0.1 | . | . | 3.9 | . | 2.4 | 2.5 | 2.6 | 1.9 | 1.8 | 1.4 | . | . | . | . | . | 0.1 | . | . | 0.1 | 0.1 | | | | 35.0 | 47 | − 39 | 18 | 12 | 18 | 28 |
| | | Itterkraftwerk | 165 | 2.7 | 0.0 | . | 3.2 | 3.8 | 0.6 | 0.2 | . | . | . | 6.0 | . | 2.6 | 5.7 | 0.9 | 0.7 | 3.2 | 0.2 | . | . | . | . | . | . | . | . | . | . | | | | 29.8 | 47 | − 34 | 12 | 7 | 12 | 28 |
| | | Tromm | 523 | 2.0 | 0.9 | 5.8 | 5.4 | 6.7 | . | 0.1 | . | 0.0 | . | 10.2 | . | 5.9 | 5.8 | 0.8 | 0.3 | 3.9 | 0.2 | . | . | 0.6 | . | 0.7 | . | . | . | 0.0 | 0.0 | | | | 49.3 | 71 | − 20 | 15 | 8 | 15 | 28 |
| | Elsenz | Elsenz | 239 | 5.9 | . | . | 5.7 | 9.5 | 0.8 | . | . | . | . | 0.4 | . | 0.2 | 5.7 | . | 0.8 | 6.7 | . | . | . | . | . | . | . | . | . | . | . | | | | 35.7 | 75 | − 12 | 9 | 5 | 9 | 28 |
| | | Eppingen | 205 | 2.1 | . | . | 5.0 | 8.5 | 2.4 | 0.1 | . | 0.0 | . | 2.0 | . | 0.0 | 4.1 | 0.1 | 0.3 | 3.8 | 1.4 | . | . | 0.0 | . | 0.0 | . | . | . | . | 0.2 | | | | 30.0 | 71 | − 12 | 12 | 8 | 12 | 28 |
| | Jagst | Königstuhl | 561 | 5.0 | 0.2 | . | 6.8 | 9.8 | 1.2 | . | 0.0 | 0.0 | . | 3.0 | 0.6 | 0.7 | 8.3 | 0.0 | 2.6 | 2.8 | 1.1 | . | . | 0.3 | 0.2 | 0.1 | . | . | 0.0 | 0.1 | 0.0 | | | | 42.8 | 77 | − 13 | 16 | 9 | 15 | 28 |
| | | Ladenburg | 100 | 0.9 | . | . | 5.9 | 6.3 | 0.4 | . | . | . | . | 1.5 | . | . | 0.4 | 2.1 | 0.3 | 0.2 | . | . | . | . | . | . | . | . | . | . | . | | | | 18.0 | | | 9 | 4 | 9 | 28 |
| Neckar bis Main | Rhein | Mannheim-Sandhofen | 95 | 2.2 | 0.0 | . | 5.4 | 5.1 | 0.3 | 0.0 | 0.0 | 0.0 | . | 0.7 | 0.0 | 0.0 | 1.1 | 0.0 | 0.0 | 0.4 | 0.2 | . | . | 0.0 | . | 0.4 | . | 0.0 | . | 0.0 | 0.0 | | | | 15.8 | 62 | − 10 | 9 | 4 | 9 | 28 |
| | | Jägerthal | 200 | 2.5 | . | . | 5.7 | 12.4 | 0.5 | 0.2 | 0.2 | 0.1 | . | 2.5 | . | 0.5 | 4.1 | 0.4 | 1.8 | 2.8 | 2.6 | . | . | 0.3 | . | 0.9 | . | 0.1 | . | . | 0.0 | | | | 37.6 | | | 17 | 8 | 16 | 28 |
| | | Frankenthal | 94 | 1.0 | . | . | 4.4 | 5.6 | 0.0 | . | . | . | . | . | . | . | 0.5 | 0.8 | 0.4 | 2.1 | 0.0 | . | . | . | . | 0.3 | . | . | . | . | . | | | | 15.1 | 52 | − 14 | 8 | 4 | 8 | 28 |
| | | Worms | 91 | 2.1 | 0.0 | . | 6.1 | 5.0 | 2.8 | . | . | . | . | . | . | . | 1.2 | 0.0 | 0.8 | 0.4 | 0.0 | . | . | . | . | 0.5 | . | . | . | . | 0.0 | | | | 18.9 | 73 | − 7 | 8 | 5 | 8 | 28 |
| | | Stetten | 250 | 2.3 | . | . | 5.6 | 5.5 | 0.4 | . | . | . | . | 1.5 | . | . | 1.2 | 0.4 | 0.6 | 3.9 | . | . | . | . | . | 1.0 | . | . | . | . | . | | | | 22.4 | | | 10 | 7 | 10 | 28 |
| | | Mörlenbach | 190 | 1.3 | . | . | 2.5 | 4.7 | 0.5 | . | . | . | . | 5.1 | . | . | 2.9 | 1.1 | 1.2 | 1.5 | . | . | . | . | . | . | . | . | . | . | . | | | | 20.8 | | | 9 | 8 | 9 | 28 |
| | | Auerbach | 117 | 4.8 | 0.1 | . | 5.0 | 5.0 | 0.1 | . | . | . | . | 6.8 | . | 0.8 | 1.2 | 0.2 | 1.5 | 3.0 | 0.1 | . | . | . | . | 0.1 | . | . | . | 0.0 | . | | | | 28.7 | | | 13 | 7 | 13 | 28 |
| | | Gernsheim | 90 | 2.5 | 0.1 | . | 3.3 | 3.6 | 0.1 | . | . | . | . | 0.6 | . | . | 0.3 | 0.6 | 0.0 | 0.8 | . | . | . | 0.0 | . | 0.4 | . | . | . | . | . | | | | 12.3 | 46 | − 14 | 10 | 3 | 10 | 28 |

# Februar — Tägliche Niederschlagshöhen in Millimetern, gemessen um 7 Uhr morgens — 1942

| Flußgebiet | | Ort | Seehöhe m | 1 | 2 | 3 | 4 | 5 | 6 | 7 | 8 | 9 | 10 | 11 | 12 | 13 | 14 | 15 | 16 | 17 | 18 | 19 | 20 | 21 | 22 | 23 | 24 | 25 | 26 | 27 | 28 | 29 | 30 | 31 | Monatssumme mm | Monatssumme % der Norm. | Abweichung v. d. Norm. | Zahl der Tage mit Niederschl. ≧0.1 | Niederschl. ≧1.0 | * ≧0.1 | * ≧1.0 |
|---|---|---|---|---|---|---|---|---|---|---|---|---|---|---|---|---|---|---|---|---|---|---|---|---|---|---|---|---|---|---|---|---|---|---|---|---|---|---|---|
| Neckar bis Main | Rhein | Neunkirchen | 508 | 1.3 | 0.4 | . | 4.6 | 4.5 | 0.3 | . | . | 0.0 | . | 0.3 | . | 3.9 | 5.3 | 0.1 | 1.4 | 2.8 | 0.4 | . | . | 0.0 | . | 0.7 | . | . | . | 0.1 | 0.0 | | | | 26.1 | | | 14 | 7 | 14 | 28 |
| | | Darmstadt (Rosenhöhe) | 180 | 7.8 | 1.8 | . | 5.0 | 5.2 | 0.2 | . | . | . | . | 2.2 | . | 0.3 | 1.3 | 0.8 | 2.6 | 1.4 | 1.0 | . | . | . | . | . | . | . | . | . | . | | | | 29.6 | | | 12 | 9 | 10 | 28 |
| Main | Weißer Main | Ölschnitz | 550 | Tabelle nicht mehr vorhanden | | | | | | | | | | | | | | | | | | | | | | | | | | | | | | 35.0 | | | | | | |
| | | Berneck | 388 | 1.9 | 0.6 | 0.7 | . | 0.3 | . | . | . | . | . | 9.8 | 3.3 | 2.6 | 3.8 | 2.9 | 1.5 | 4.5 | . | . | 0.1 | . | . | . | . | . | . | . | . | | | | 32.0 | 41 | − 47 | 12 | 8 | 12 | 28 |
| | | Marktleugast | 555 | 0.9 | 0.6 | 0.3 | . | 1.0 | . | 0.2 | 0.4 | . | . | 7.3 | 2.7 | 5.8 | 12.3 | 3.5 | 3.4 | 6.7 | 0.5 | . | . | 0.4 | . | . | . | . | 0.5 | . | . | | | | 46.5 | 57 | − 35 | 16 | 8 | 15 | 28 |
| | | Wartenfels | 490 | 1.0 | 0.8 | 0.2 | . | 1.8 | . | 0.0 | . | 0.0 | . | 9.8 | 2.9 | 7.7 | 12.5 | 3.4 | 1.2 | 2.3 | . | . | 0.3 | . | . | . | . | . | . | . | . | | | | 43.9 | | | 12 | 9 | 12 | 28 |
| | Roter Main | Creußen | 420 | 5.0 | 0.1 | 0.0 | . | 1.8 | 0.2 | 0.0 | . | . | . | 4.0 | 2.8 | 2.0 | 5.4 | 2.6 | 1.0 | 2.7 | 0.0 | . | 0.2 | 0.0 | . | . | . | . | . | . | . | | | | 27.8 | 60 | − 19 | 12 | 9 | 12 | 28 |
| | | Weidenberg | 431 | 2.0 | . | . | . | 0.5 | . | . | . | . | . | 6.9 | 2.4 | 3.5 | 4.8 | 1.9 | 1.8 | 0.9 | . | . | . | . | . | . | . | . | . | . | . | | | | 24.7 | 66 | − 13 | 9 | 7 | 9 | 28 |
| | | Bayreuth (Flugh.) | 485 | 1.5 | 1.2 | 0.4 | . | 0.2 | . | 0.0 | 0.0 | . | . | 3.5 | 4.2 | 0.9 | 4.8 | 3.2 | 1.1 | 1.8 | 0.0 | . | 0.0 | 0.0 | . | . | . | . | 0.0 | . | 0.0 | | | | 22.8 | | | 11 | 8 | 11 | 28 |
| | M. | Arnstein | 460 | 1.6 | . | 0.8 | . | 1.6 | . | 1.7 | . | . | . | 8.5 | 0.4 | 3.5 | 5.3 | 0.8 | 4.0 | 5.3 | . | . | . | . | . | . | . | . | . | . | . | | | | 33.5 | 69 | − 15 | 11 | 8 | 11 | 28 |
| | Rodach | Rodacherbrunn | 688 | 1.9 | . | 0.7 | . | . | 2.0 | 1.1 | . | . | . | 3.4 | 0.2 | 5.9 | 6.8 | 10.1 | 6.2 | 3.2 | . | . | 1.8 | . | . | . | . | . | . | . | . | | | | 43.3 | 61 | − 28 | 12 | 10 | 12 | 28 |
| | | Steinbach b. G. | 670 | 1.3 | 1.9 | 4.7 | . | 6.1 | . | 7.2 | 3.4 | 0.8 | . | . | 10.7 | 1.5 | 20.1 | 4.8 | 4.9 | 23.6 | 2.1 | . | 0.7 | 0.5 | . | . | . | . | . | . | . | | | | 94.3 | 140 | + 27 | 16 | 13 | 16 | 28 |
| | | Rodeck | 660 | . | . | . | . | . | . | 4.8 | . | . | . | 5.4 | . | 9.1 | 11.7 | 10.1 | 3.4 | 5.7 | 1.4 | . | . | . | . | . | . | . | . | . | . | | | | 51.6 | | | 8 | 8 | 8 | 28 |
| | | Presseck | 640 | 0.4 | 0.5 | . | . | 1.5 | . | . | . | 0.2 | . | 7.5 | 10.0 | 6.5 | 6.5 | 1.0 | 0.3 | 0.3 | . | . | 0.9 | . | . | . | . | . | . | . | . | | | | 26.6 | 42 | − 37 | 12 | 6 | 12 | 28 |
| | | Steinbach a. Wald | 580 | . | 1.1 | 0.6 | . | 2.4 | . | 1.2 | 0.5 | 0.6 | . | 4.8 | 4.2 | 9.4 | 8.8 | 7.4 | 7.9 | 17.2 | 1.4 | . | 2.2 | . | . | . | . | . | . | . | . | | | | 69.7 | 101 | + 1 | 15 | 12 | 13 | 28 |
| | | Rothenkirchen | 376 | . | . | . | . | . | 1.9 | 0.3 | . | . | . | 8.0 | 1.1 | 8.1 | 9.0 | 4.0 | 4.0 | 5.3 | . | . | 1.3 | . | . | . | . | . | . | . | . | | | | 43.0 | 65 | − 23 | 10 | 9 | 10 | 28 |
| | | Kronach | 320 | 1.1 | . | 0.0 | . | 1.3 | . | . | . | . | . | 10.0 | 0.6 | 6.5 | 4.3 | 6.0 | 0.5 | 1.1 | . | . | . | . | . | . | . | . | . | . | . | | | | 31.4 | 57 | − 23 | 9 | 7 | 9 | 28 |
| | | Kirchleus | 425 | 1.2 | 0.0 | 0.9 | 0.2 | 2.3 | . | 0.0 | . | 0.0 | . | 10.1 | 0.6 | 5.6 | 2.3 | 1.3 | 1.2 | 1.5 | . | . | 0.8 | . | . | . | . | . | . | . | . | | | | 28.0 | | | 12 | 8 | 12 | 28 |
| | Main | Vierzehnheiligen | 387 | 2.0 | . | 0.3 | 0.5 | 2.4 | . | . | . | . | . | 2.1 | 0.5 | 1.1 | 2.1 | 0.1 | 1.1 | . | . | . | 0.9 | . | . | . | . | . | . | . | . | | | | 13.1 | 34 | − 25 | 19 | 8 | 11 | 28 |
| | | Zapfendorf | 250 | 0.3 | 1.9 | . | . | 3.1 | . | 0.4 | . | . | . | 2.3 | 0.0 | 1.4 | 2.6 | 1.3 | 0.3 | 1.9 | . | . | . | . | . | . | . | . | . | . | . | | | | 15.5 | 41 | − 23 | 10 | 7 | 10 | 28 |
| | Itz | Steinheid | 836 | 0.3 | 0.0 | 0.3 | 0.2 | 1.1 | 0.6 | 0.3 | 0.0 | 0.0 | 0.0 | 5.2 | 1.3 | 5.4 | 8.2 | 3.3 | 3.7 | 3.9 | 0.3 | . | 0.0 | 0.0 | 0.0 | . | . | . | . | . | . | | | | 34.1 | | | 14 | 8 | 14 | 28 |
| | | Tremersdorf | 380 | . | 0.1 | 0.0 | . | 0.0 | 0.0 | 0.1 | . | . | . | 7.1 | 0.4 | 4.5 | 8.4 | 1.8 | 1.1 | 1.1 | 0.2 | . | . | 0.0 | 0.0 | . | . | . | . | . | . | | | | 24.8 | 42 | − 34 | 12 | 6 | 10 | 28 |
| | | Coburg | 291 | 0.3 | 0.4 | . | . | 2.0 | . | 0.2 | . | . | . | 3.8 | . | 4.1 | 3.5 | 1.8 | 0.4 | . | 0.2 | . | 0.2 | . | . | . | . | . | . | . | . | | | | 16.9 | 38 | − 28 | 11 | 5 | 11 | 28 |
| | | Roßfeld | 306 | 0.0 | 0.0 | 0.0 | 1.1 | 2.7 | 0.0 | 0.0 | 0.0 | 0.0 | 0.0 | 4.5 | 0.0 | 2.5 | 7.5 | 8.6 | 0.2 | 3.7 | 0.0 | . | . | . | 0.0 | . | . | . | . | . | . | | | | 30.8 | 53 | − 27 | 8 | 7 | 8 | 28 |
| | | Hellingen | 302 | 0.6 | . | 0.1 | 1.2 | 3.3 | 0.1 | 0.1 | . | . | . | 2.4 | 0.1 | 1.4 | 2.9 | 0.2 | 0.1 | 0.5 | . | . | . | . | . | . | . | . | . | . | . | | | | 13.0 | 34 | − 25 | 13 | 5 | 13 | 28 |
| | M. | Specke | 260 | . | . | 0.0 | . | 3.6 | 0.8 | . | . | . | . | 1.9 | . | 1.8 | 4.9 | 0.2 | 0.6 | 1.1 | . | . | . | . | . | . | . | . | . | . | . | | | | 14.9 | 45 | − 18 | 8 | 5 | 8 | 28 |
| | Regnitz, Rednitz | Oberdachstetten | 439 | 5.4 | . | 1.9 | 4.5 | 10.2 | 7.6 | . | . | . | . | 2.9 | | . | 3.4 | 7.2 | 6.1 | 5.4 | . | . | . | . | . | . | . | . | . | . | . | | | | 54.6 | 145 | + 17 | 11 | 11 | 11 | 28 |
| | | Ansbach-Katterb. | 463 | 2.3 | 0.2 | 0.6 | 1.1 | 4.6 | 1.2 | 0.4 | 0.0 | 0.1 | . | 0.9 | 0.9 | 1.8 | 9.8 | 0.3 | 0.0 | 5.3 | 0.0 | . | 0.0 | 0.1 | 0.1 | . | . | 0.0 | 0.0 | 0.1 | | | | 29.8 | 97 | − 1 | 17 | 7 | 17 | 28 |
| | | Obererlbach | 399 | 1.2 | . | . | 2.0 | 5.0 | 1.2 | 0.0 | . | . | . | . | 0.7 | . | 3.7 | 5.5 | 1.4 | 6.7 | 0.0 | . | . | 0.0 | 0.0 | . | . | . | . | . | 0.9 | | | | 28.3 | 78 | − 8 | 10 | 8 | 10 | 28 |
| | | Weißenburg i. B. | 429 | 2.8 | . | 0.2 | 1.0 | 3.9 | 0.3 | 2.3 | . | . | . | 0.2 | 0.3 | 0.5 | 3.2 | 3.9 | 1.0 | 8.4 | 0.1 | . | . | . | . | . | . | . | . | 2.0 | | | | 30.1 | 94 | − 2 | 15 | 9 | 15 | 28 |
| | | Roth b. Nürnberg | 335 | 1.9 | . | 1.1 | 1.6 | 4.5 | 0.6 | 1.5 | . | . | . | 1.5 | 0.4 | . | 1.9 | 2.9 | 2.4 | 5.0 | . | . | 0.1 | . | . | . | . | . | . | 1.2 | | | | 26.6 | | | 14 | 11 | 14 | 28 |
| | | Pyrbaum | 438 | 3.3 | . | 1.0 | 1.4 | 6.6 | . | 2.7 | . | . | 0.0 | 2.8 | 1.5 | 0.9 | 5.1 | 5.0 | 3.0 | 4.0 | . | . | . | . | . | . | . | . | . | 1.0 | | | | 38.3 | 106 | + 2 | 13 | 12 | 13 | 28 |
| | | Neumarkt i. Opf. | 423 | 2.0 | . | 2.0 | 0.0 | 5.0 | 0.4 | 6.0 | . | . | . | 4.5 | 1.5 | 0.4 | 5.1 | 4.5 | 1.5 | 5.0 | 0.8 | . | . | . | . | . | . | . | . | 2.5 | | | | 41.2 | 98 | − 1 | 14 | 11 | 14 | 28 |
| | | Heilsbronn | 425 | 2.2 | . | 1.0 | 0.5 | 4.0 | 1.3 | 0.3 | . | . | . | 0.5 | 1.4 | 1.0 | 2.7 | 1.4 | 1.6 | 6.5 | 0.0 | . | . | 0.0 | 0.0 | . | . | . | . | 0.2 | | | | 24.6 | 83 | − 5 | 14 | 10 | 14 | 28 |
| | | Worzeldorf | 339 | 2.1 | 0.2 | 0.7 | 1.5 | 4.6 | 0.9 | 0.8 | 0.3 | . | . | 1.7 | 1.4 | . | 2.0 | 3.1 | 1.5 | 3.7 | . | . | . | . | . | . | . | . | . | 0.2 | | | | 24.7 | | | 15 | 9 | 15 | 28 |
| | Regnitz, Pegnitz | Mosenberg | 392 | 1.8 | 0.2 | 0.9 | . | 3.1 | 0.1 | 0.2 | . | . | . | 4.0 | 3.0 | 1.4 | 6.2 | 2.7 | 1.0 | 2.0 | 0.2 | . | . | . | . | . | . | . | . | 0.8 | | | | 27.6 | | | 15 | 9 | 15 | 28 |
| | | Leupoldstein | 550 | 2.4 | 0.3 | 1.0 | . | 1.4 | . | 1.0 | . | . | . | 6.0 | 1.1 | 2.0 | 1.8 | 0.8 | 0.3 | 1.2 | . | . | . | . | . | . | . | . | . | . | | | | 19.3 | 29 | − 46 | 12 | 9 | 12 | 28 |
| | | Haid | 479 | 1.6 | 0.2 | 1.5 | . | 3.2 | 0.1 | 1.1 | 0.3 | . | . | 2.7 | 1.5 | 0.9 | 4.7 | 2.5 | 1.8 | 2.8 | . | . | . | . | . | . | . | . | . | 1.1 | | | | 26.0 | 63 | − 15 | 15 | 11 | 15 | 28 |
| | | Traunfeld | 548 | 0.3 | 0.2 | . | 0.3 | 7.1 | 1.1 | 1.2 | . | . | . | 3.2 | 2.7 | 0.7 | 9.1 | 4.1 | 1.7 | 2.1 | . | . | . | . | . | . | . | . | . | 2.1 | | | | 35.9 | 69 | − 16 | 14 | 10 | 13 | 28 |
| | | Hersbruck | 345 | 5.1 | 0.0 | 1.2 | 0.0 | 5.5 | 0.2 | . | . | . | 0.0 | 5.3 | 4.2 | 2.1 | 5.3 | 5.1 | 2.5 | 1.3 | . | . | 0.0 | 0.0 | 0.0 | . | . | . | . | 2.1 | | | | 39.9 | 85 | − 7 | 12 | 11 | 12 | 28 |
| | | Krämersweiher | 350 | 1.4 | . | 0.6 | . | 5.3 | . | . | . | . | . | 3.2 | 2.8 | 0.6 | 5.0 | 3.5 | 1.0 | 2.9 | . | . | . | . | . | . | . | . | . | 0.0 | | | | 26.3 | 58 | − 19 | 10 | 8 | 10 | 28 |
| | | Nürnberg (Flugpl.) | 315 | 1.4 | 0.0 | 0.8 | 0.1 | 5.9 | 0.4 | 0.2 | 0.0 | . | 0.0 | 1.9 | 1.9 | 0.0 | 1.9 | 1.0 | 0.9 | 2.5 | 0.0 | . | 0.0 | 0.0 | 0.0 | . | . | 0.0 | 0.0 | 0.0 | | | | 18.9 | 63 | − 11 | 12 | 7 | 12 | 28 |
| | Regnitz | Bräuersdorf | 362 | 2.0 | . | 0.9 | 2.9 | 4.9 | 1.4 | 0.0 | . | . | . | 1.8 | 0.3 | 0.6 | 1.0 | 4.3 | 1.6 | 3.6 | 0.4 | . | 0.0 | . | . | . | . | . | . | . | | | | 25.7 | 79 | − 7 | 13 | 9 | 13 | 28 |
| | | Gräfenberg | 423 | 2.9 | 0.2 | 0.0 | . | 5.5 | 0.3 | . | . | . | . | 5.7 | 2.0 | 1.4 | 2.5 | 5.5 | 2.1 | 2.4 | 0.0 | . | . | . | . | . | . | . | . | . | | | | 30.5 | 65 | − 17 | 13 | 9 | 12 | 28 |
| | | Erlangen | 280 | 1.6 | . | 0.7 | 0.2 | 5.4 | . | . | . | . | . | 3.5 | 1.0 | . | 2.1 | 1.8 | 1.6 | 3.6 | . | . | . | . | . | . | . | . | . | . | | | | 21.5 | 63 | − 13 | 10 | 8 | 10 | 28 |
| | Regnitz, Wiesent | Busbach | 430 | 2.0 | 0.0 | 0.3 | 0.0 | 2.0 | . | . | . | . | 0.0 | 4.2 | 1.2 | 1.0 | 2.0 | 1.2 | 0.9 | 1.8 | . | . | . | . | . | . | . | . | . | . | | | | 16.6 | 35 | − 32 | 10 | 8 | 10 | 28 |
| | | Königsfeld | 448 | 2.4 | . | . | . | 4.1 | . | . | . | . | . | 8.1 | 1.6 | 3.8 | 6.0 | 1.2 | 1.5 | 1.9 | . | . | . | . | . | . | . | . | . | . | | | | 30.6 | 62 | − 19 | 9 | 9 | 9 | 28 |
| | | Trockau | 530 | 2.4 | 0.4 | . | 0.4 | 0.8 | 0.6 | 0.2 | . | . | . | 6.0 | 1.0 | 2.7 | 4.1 | 0.9 | 2.3 | 0.5 | . | . | 0.3 | . | . | . | . | . | . | . | | | | 23.2 | 46 | − 27 | 14 | 6 | 14 | 28 |
| | | Heiligenstadt | 367 | 4.0 | 0.0 | 0.0 | 0.8 | 3.1 | 0.0 | . | . | . | . | 8.6 | 1.5 | 3.8 | 3.3 | 3.2 | 1.3 | 3.6 | 0.0 | . | . | 0.0 | . | . | . | . | . | . | | | | 33.2 | 70 | − 14 | 10 | 9 | 10 | 28 |
| | | Eggolsheim | 230 | 1.7 | 0.7 | 0.3 | . | 3.8 | . | . | 0.1 | . | . | 4.5 | 1.5 | 0.8 | 1.2 | 1.5 | 1.6 | 3.6 | . | . | . | . | . | . | . | . | . | . | | | | 21.3 | 53 | − 19 | 12 | 8 | 12 | 28 |
| | Regnitz, Aisch | Windsheim | 322 | 1.8 | 0.3 | 0.6 | 2.6 | 6.4 | 1.7 | 0.4 | 0.0 | 0.2 | 0.1 | 2.3 | 0.5 | 0.1 | 2.1 | 1.7 | 1.8 | 6.4 | 0.4 | . | 0.1 | 0.1 | 0.0 | . | . | . | . | . | . | | | | 29.6 | 73 | − 11 | 19 | 9 | 19 | 28 |
| | | Neustadt a. Aisch | 292 | 2.1 | . | . | 0.4 | 8.2 | . | . | . | . | . | 0.4 | 0.6 | 1.6 | 1.5 | 9.1 | 0.6 | 4.6 | 0.2 | . | . | 0.0 | 0.0 | . | . | . | . | . | . | | | | 29.3 | 83 | − 6 | 11 | 6 | 11 | 28 |
| | | Marktbibart | 310 | 2.2 | . | . | 3.0 | 5.8 | . | . | . | . | . | 3.1 | . | 0.4 | 1.3 | 5.5 | 1.1 | 5.5 | . | . | 0.2 | 0.2 | . | . | . | . | . | . | . | | | | 28.3 | 90 | − 3 | 11 | 8 | 11 | 28 |
| | | Höchstadt a. Aisch | 272 | 1.2 | 0.3 | . | 2.5 | 5.0 | . | . | . | . | . | 5.4 | 2.4 | 0.5 | 3.8 | 0.5 | 2.8 | 3.2 | . | . | . | 0.2 | . | . | . | . | . | . | . | | | | 27.8 | 76 | − 9 | 12 | 8 | 12 | 28 |

# Februar — Tägliche Niederschlagshöhen in Millimetern, gemessen um 7 Uhr morgens — 1942

| Flußgebiet | | Ort | Seehöhe m | 1 | 2 | 3 | 4 | 5 | 6 | 7 | 8 | 9 | 10 | 11 | 12 | 13 | 14 | 15 | 16 | 17 | 18 | 19 | 20 | 21 | 22 | 23 | 24 | 25 | 26 | 27 | 28 | 29 | 30 | 31 | Monatssumme mm | % der Norm. | Abweichung v. d. Norm. | Zahl der Tage mit Niederschl. ≧0.1 | ≧1.0 | * ≧0.1 | ▣ |
|---|---|---|---|---|---|---|---|---|---|---|---|---|---|---|---|---|---|---|---|---|---|---|---|---|---|---|---|---|---|---|---|---|---|---|---|---|---|---|---|
| Main | Regnitz | Ebrach | 340 | 2.6 | . | . | 2.2 | 5.6 | . | . | . | . | . | 2.7 | . | 0.5 | 1.1 | 1.8 | 1.9 | 5.0 | . | . | . | . | . | . | . | . | . | . | . | | | | 23.4 | 56 | − 18 | 9 | 8 | 9 | 28 |
| | | Burgebrach | 265 | 2.5 | 0.0 | 0.0 | 1.9 | 4.5 | 0.0 | . | 0.0 | 0.0 | 0.0 | 5.5 | 0.0 | 1.7 | 0.2 | 1.7 | 1.9 | 2.2 | 0.0 | . | 0.0 | 0.0 | . | . | . | . | . | . | . | | | | 22.1 | | | 9 | 8 | 9 | 28 |
| | | Bamberg | 286 | 2.8 | 0.4 | 0.2 | 0.1 | 4.8 | 0.0 | . | 0.0 | . | 0.0 | 2.4 | 0.7 | 1.0 | 0.8 | 0.3 | 0.4 | 1.9 | . | . | 6.0 | 0.0 | 0.0 | . | . | . | . | . | . | | | | 15.8 | 46 | − 19 | 19 | 5 | 12 | 28 |
| | Regnitz bis Fränkische Saale | Haßfurt a. Main | 225 | 0.2 | . | . | 0.3 | 3.8 | . | . | 0.1 | . | . | 0.8 | 1.5 | 3.8 | 6.0 | 0.1 | 0.6 | 2.7 | . | . | . | . | 0.2 | . | . | . | . | . | . | | | | 20.1 | 57 | − 15 | 12 | 5 | 12 | 28 |
| | | Hofheim i. Ufr. | 260 | 0.3 | . | . | 0.3 | 2.9 | 0.3 | . | . | . | . | 1.4 | . | 0.7 | 1.0 | . | 0.2 | 0.5 | 0.3 | . | . | . | . | . | . | . | . | . | . | | | | 7.9 | | | 10 | 3 | 10 | 28 |
| | | Schweinfurt (El.-Werk) | 215 | 0.4 | 0.2 | . | 1.3 | 6.6 | . | . | 0.1 | . | . | 2.0 | 0.3 | 0.7 | 0.1 | 0.3 | 0.3 | 3.1 | 0.2 | . | . | . | . | . | . | . | . | . | . | | | | 15.6 | 59 | − 11 | 9 | 4 | 9 | 28 |
| | | Prüßberg | 317 | 3.7 | 0.7 | 0.0 | 1.6 | 5.3 | 0.0 | . | 0.0 | . | 0.0 | 1.4 | 0.0 | 0.4 | 0.1 | 0.6 | 1.2 | 5.7 | 0.7 | . | . | 0.0 | . | . | . | . | . | . | . | | | | 21.4 | 57 | − 16 | 11 | 6 | 11 | 28 |
| | | Kitzingen (Stadt) | 191 | 1.8 | 0.8 | 0.0 | 1.8 | 8.6 | 0.2 | 0.5 | 0.1 | . | 0.0 | 0.4 | 0.3 | 0.2 | 0.8 | 5.0 | 0.7 | 4.4 | 0.3 | . | 0.7 | 0.0 | 0.0 | . | . | . | 0.0 | 0.0 | . | | | | 26.6 | 93 | − 2 | 16 | 5 | 16 | 28 |
| | | Würzburg (Phys. Inst.) | 175 | 2.8 | 0.6 | . | 1.6 | 7.4 | 0.4 | . | . | . | . | 2.0 | 0.4 | 0.3 | 1.3 | 3.1 | . | 2.8 | 1.8 | . | . | 0.1 | . | . | . | . | . | 0.0 | . | | | | 24.6 | 78 | − 7 | 13 | 8 | 13 | 28 |
| | | Bergtheim | 272 | 4.1 | 0.1 | 0.0 | 3.6 | 6.0 | 0.2 | 0.0 | . | . | . | 2.3 | . | 0.1 | 0.4 | 2.2 | 0.6 | 6.5 | 0.9 | . | . | 0.0 | . | . | . | . | 0.0 | . | . | | | | 27.0 | 84 | − 5 | 12 | 6 | 12 | 28 |
| | Fränkische Saale | Unterleinach | 230 | 0.4 | 0.1 | 0.0 | 0.7 | *5.0* | . | . | . | . | . | 4.0 | | | *1.1* | 4.9 | 0.0 | *4.0* | . | . | . | . | . | . | . | . | . | . | | | | 20.2 | | | 11 | 9 | 11 | 28 |
| | | Hundsbach | 200 | 1.2 | 0.0 | . | 3.6 | 3.9 | . | . | . | . | . | 3.7 | . | 0.9 | 0.4 | 0.4 | 0.1 | 1.0 | . | . | . | 0.3 | . | . | . | . | . | . | . | | | | 15.5 | 47 | − 18 | 10 | 5 | 10 | 28 |
| | | Königshofen i. Gr. | 278 | 0.8 | 0.2 | . | 1.6 | 4.0 | 0.2 | . | . | . | . | 1.8 | . | 0.5 | 2.9 | 0.2 | 0.4 | . | . | . | . | 0.0 | . | . | . | . | . | . | . | | | | 12.6 | 39 | − 20 | 10 | 4 | 10 | 28 |
| | | Römhild | 300 | 0.3 | . | . | 0.8 | 1.9 | . | 0.1 | . | . | . | 2.9 | 0.1 | 2.0 | 3.5 | 0.1 | 0.7 | 0.3 | 0.2 | . | 0.0 | 0.0 | 0.0 | . | . | . | . | . | . | | | | 12.9 | 36 | − 23 | 12 | 4 | 12 | 28 |
| | | Bedheim | 360 | . | . | . | 4.5 | . | . | . | . | . | . | 3.5 | | 6.5 | 5.0 | 4.0 | . | . | 0.0 | . | . | 0.0 | . | . | . | . | . | . | . | | | | 23.5 | | | 5 | 5 | 5 | 28 |
| | | Fladungen | 415 | T a b e l l e n i c h t v e r w e n d b a r | | | | | | | | | | | | | | | | | | | | | | | | | | | | | | *20.0* | *28* | − *52* | | | | 28 |
| | | Simonshof | 320 | . | . | . | 2.0 | 4.1 | . | . | . | . | . | 3.9 | 0.7 | 5.2 | 1.2 | . | . | . | . | . | . | . | . | . | . | . | . | . | . | | | | 17.1 | 38 | − 28 | 6 | 5 | 6 | 28 |
| | | Rhönhaus | 736 | 0.9 | . | 0.1 | 1.5 | 4.7 | 0.2 | 0.0 | 0.1 | 0.0 | . | 3.5 | 1.2 | 0.8 | 5.0 | 4.2 | 3.4 | 1.8 | 0.1 | . | 0.1 | . | 0.0 | 0.0 | . | . | . | . | . | | | | 27.6 | 38 | − 45 | 15 | 8 | 15 | 28 |
| | | Oberlauringen | 315 | . | . | . | . | 7.0 | . | . | . | . | . | 2.1 | . | . | 3.9 | . | . | 2.1 | . | . | . | . | . | . | . | . | . | . | . | | | | 15.1 | | | 4 | 4 | 4 | 28 |
| | | Kissingen, Bad | 198 | 0.2 | . | . | 0.2 | 7.9 | 0.1 | . | . | . | . | 2.1 | . | 2.7 | 1.8 | 1.3 | . | 2.1 | 0.3 | . | . | 0.1 | . | . | . | . | . | . | . | | | | 18.8 | 41 | − 27 | 11 | 6 | 11 | 28 |
| | | Geroda | 450 | . | . | . | 4.9 | 3.4 | . | . | . | . | . | 4.6 | . | 4.0 | 3.2 | 2.0 | 1.2 | 1.2 | . | . | . | . | . | . | . | . | . | . | . | | | | 24.5 | 47 | − 28 | 8 | 5 | 8 | 28 |
| | | Neuwirtshaus | 420 | 0.9 | . | . | 2.7 | 3.9 | . | . | . | . | . | 2.7 | . | 1.4 | 2.4 | 1.5 | 1.1 | 1.7 | . | . | . | . | . | 0.7 | . | . | . | . | . | | | | 19.0 | 35 | − 36 | 10 | 8 | 10 | 28 |
| | Fränk. Saale, Sinn | Kreuzberg i. Rhön | 930 | 1.6 | . | 0.0 | . | 5.0 | 0.0 | 3.9 | 0.0 | . | . | 2.0 | 1.0 | 1.8 | 4.6 | 1.8 | 1.0 | 0.5 | . | . | 0.0 | 0.1 | 0.0 | 0.0 | . | . | . | . | . | | | | 23.3 | 31 | − 52 | 11 | 9 | 11 | 28 |
| | | Brückenau | 314 | 0.4 | . | . | . | 7.2 | 0.2 | . | . | . | . | 12.5 | . | . | 5.8 | 10.2 | 3.5 | 1.5 | . | . | 0.3 | . | . | . | . | . | . | . | . | | | | 41.6 | 72 | − 16 | 9 | 6 | 9 | 28 |
| | | Altengronau | 225 | 1.1 | . | . | 8.0 | 6.0 | . | . | . | . | . | 6.3 | . | 6.8 | 3.3 | 1.0 | 2.0 | . | . | . | . | . | . | . | . | . | . | . | . | | | | 34.5 | 70 | − 15 | 8 | 8 | 8 | 28 |
| | | Mittelsinn | 204 | 1.6 | 0.1 | 0.1 | 3.1 | 4.5 | 0.2 | 0.4 | . | . | . | 4.1 | 0.1 | 1.8 | 3.3 | 0.2 | 1.2 | 1.2 | . | . | 0.1 | . | . | . | 0.1 | . | . | . | . | | | | 22.1 | 40 | − 33 | 16 | 8 | 16 | 28 |
| | | Rieneck | 184 | . | . | . | 3.1 | 6.5 | . | . | . | . | . | 4.4 | 1.7 | 1.6 | 1.4 | 1.1 | 0.5 | 0.4 | . | . | . | . | . | . | . | . | . | . | . | | | | 20.7 | | | 9 | 7 | 9 | 28 |
| | Main | Heigenbrücken | 268 | 1.5 | 0.3 | . | 4.6 | 8.0 | . | . | . | . | . | 9.0 | 1.7 | 2.7 | 4.0 | 4.5 | 1.3 | 2.2 | . | . | . | . | . | 0.8 | . | . | . | . | . | | | | 40.6 | | | 12 | 10 | 12 | 28 |
| | | Rechtenbach | 360 | 3.8 | . | . | . | 3.6 | 8.0 | . | . | . | . | 6.8 | 0.5 | 2.1 | 4.1 | 5.8 | 2.1 | 0.5 | . | . | . | . | . | . | . | . | . | . | . | | | | 39.4 | 51 | − 37 | 11 | 9 | 11 | 28 |
| | | Maria Einsiedel | 210 | 4.9 | 1.7 | . | 1.8 | 3.5 | 6.1 | 0.1 | . | . | . | 6.2 | 0.6 | 3.6 | 2.5 | 1.4 | 1.3 | 1.8 | 0.7 | . | . | 0.1 | 0.3 | 0.0 | . | . | . | . | . | | | | 36.6 | | | 16 | 11 | 16 | 28 |
| | Tauber | Rothenburg o. d. T. | 425 | 2.4 | . | 0.2 | 3.3 | 7.7 | 1.1 | 0.3 | . | . | . | 3.1 | 0.9 | 0.4 | 2.6 | 1.6 | 2.7 | 10.8 | 0.3 | . | . | 0.1 | . | . | . | . | . | . | . | | | | 37.5 | 106 | + 2 | 15 | 9 | 15 | 28 |
| | | Spielbach | 451 | 2.5 | . | . | 2.4 | 7.1 | 3.1 | . | . | . | . | 2.0 | 0.3 | 0.6 | 3.3 | 2.1 | 1.8 | 8.6 | 0.7 | . | . | . | . | . | . | . | . | . | . | | | | 34.5 | 103 | + 1 | 12 | 9 | 12 | 28 |
| | | Uffenheim | 337 | 2.3 | . | 0.1 | 4.6 | 6.2 | 1.8 | . | . | . | . | 2.5 | . | 0.4 | 0.3 | 3.7 | 1.6 | 5.4 | . | . | . | . | . | . | . | . | . | . | . | | | | 28.7 | 104 | + 1 | 11 | 8 | 11 | 28 |
| | | Mergentheim (Stadt) | 217 | 3.0 | 0.4 | 0.1 | 1.7 | 7.8 | 1.2 | . | . | 0.1 | . | 0.6 | . | 0.5 | 0.8 | 0.5 | 1.6 | 8.3 | . | . | . | 0.0 | . | . | . | . | . | . | . | | | | 26.6 | 84 | − 5 | 13 | 6 | 13 | 28 |
| | | Giebelstadt | 300 | 2.9 | 0.3 | 0.3 | 2.6 | 10.8 | 1.7 | 0.4 | 0.0 | 0.0 | 0.0 | 2.3 | 0.4 | 0.6 | 2.8 | 0.3 | 0.2 | 4.0 | 0.6 | . | 0.2 | 0.2 | . | . | . | . | . | 0.0 | . | | | | 30.5 | 78 | − 9 | 17 | 7 | 17 | 28 |
| | | Gerlachsheim | 188 | 4.0 | 0.4 | . | 3.0 | 7.3 | 0.3 | . | . | . | . | 0.9 | . | 0.4 | 0.8 | 0.7 | 1.3 | 4.3 | 0.5 | . | . | . | . | . | . | . | . | . | . | | | | 23.9 | 86 | − 4 | 12 | 5 | 12 | 28 |
| | | Pülfringen | 354 | 3.0 | 0.5 | . | 4.3 | 6.7 | 0.2 | . | . | 0.4 | . | 2.2 | . | 2.2 | 1.9 | 0.6 | 2.3 | 5.6 | 0.6 | . | . | 0.1 | 0.2 | . | . | . | . | 0.1 | . | | | | 30.9 | 79 | − 8 | 16 | 8 | 16 | 28 |
| | | Werbach | 185 | 3.7 | . | . | 4.4 | 7.0 | . | . | . | . | . | 2.8 | . | 0.1 | 2.2 | 0.7 | 1.1 | 4.8 | . | . | . | . | 0.0 | . | . | . | . | . | . | | | | 26.8 | | | 9 | 7 | 9 | 28 |
| | Tauber bis Kinzig | Breitenbuch | 500 | 2.1 | . | . | 3.9 | 5.7 | . | . | . | 0.0 | . | *8.0* | . | *3.4* | 2.9 | 1.8 | 1.6 | 2.4 | . | . | . | . | . | 0.2 | . | . | 0.0 | . | 0.0 | | | | 32.0 | 57 | − 24 | 10 | 9 | 10 | 28 |
| | | Schneeberg | 169 | 4.6 | 0.5 | . | 3.1 | 6.7 | 1.0 | 0.4 | . | . | . | 0.7 | 0.1 | 1.5 | 3.2 | 0.4 | 1.3 | 4.9 | . | . | . | 1.0 | 0.1 | . | . | . | . | 0.3 | . | | | | 29.8 | 68 | − 14 | 16 | 9 | 16 | 28 |
| | | Vielbrunn | 410 | 4.6 | 0.3 | . | 3.9 | 5.6 | 0.4 | . | . | 0.2 | . | 5.2 | 0.2 | 1.5 | 3.7 | 0.9 | 1.2 | 3.8 | 1.1 | . | . | 0.1 | . | . | . | . | . | 0.1 | . | | | | 32.8 | 80 | − 8 | 16 | 9 | 16 | 28 |
| | | Beerfelden | 441 | 2.4 | 0.4 | . | 4.2 | 4.5 | 1.0 | . | . | 0.2 | . | 9.5 | 0.3 | 4.8 | 4.5 | 0.8 | 1.1 | 3.5 | 3.0 | . | 0.0 | 0.1 | . | 0.2 | . | . | . | . | . | | | | 40.5 | 51 | − 40 | 16 | 10 | 15 | 28 |
| | | Hummetroth | 326 | 3.7 | 0.3 | 0.1 | 3.5 | 4.6 | 0.3 | 0.1 | 0.0 | . | . | 5.4 | 0.0 | 2.4 | 3.5 | 1.3 | 1.3 | 4.5 | 0.7 | . | . | . | . | 0.5 | . | . | . | . | . | | | | 32.2 | | | 15 | 9 | 15 | 28 |
| | | Hessenthal | 311 | 2.5 | . | . | 3.5 | 6.0 | . | . | . | . | . | 5.0 | . | 0.6 | 1.0 | 1.2 | 1.0 | 4.5 | 0.4 | . | . | . | . | . | . | . | . | . | . | | | | 25.7 | 46 | − 31 | 10 | 8 | 10 | 28 |
| | | Himmelthal | 150 | 2.0 | 0.2 | . | 4.0 | 5.8 | 0.4 | . | 0.0 | 0.1 | . | 3.7 | 0.1 | 0.9 | 2.1 | 0.7 | 2.3 | 0.6 | . | . | . | 0.4 | . | . | . | . | . | . | . | | | | 23.3 | 51 | − 22 | 14 | 6 | 13 | 28 |
| | | Hergershausen | 131 | 3.5 | 0.5 | . | 3.8 | 2.8 | 0.2 | . | . | . | . | 3.3 | . | 1.5 | 2.1 | . | . | 2.9 | . | . | . | . | . | 0.4 | . | . | . | . | . | | | | 21.0 | | | 10 | 7 | 10 | 28 |
| | Kinzig | Schlüchtern | 204 | . | . | . | 3.0 | 4.0 | 0.0 | 0.0 | . | 0.0 | 0.5 | 7.0 | 0.5 | 2.0 | 2.0 | 1.0 | 1.0 | 0.5 | 0.0 | 0.1 | 0.1 | 0.1 | . | . | . | . | . | . | . | | | | 21.8 | 39 | − 35 | 13 | 7 | 12 | 28 |
| | | Fischborn | 343 | 1.0 | 0.0 | . | 4.2 | 2.9 | 0.3 | 0.1 | . | . | . | 7.2 | 0.5 | 2.1 | 3.4 | 1.3 | 0.8 | 1.4 | . | . | 0.2 | . | . | 0.3 | . | . | . | . | . | | | | 25.7 | 40 | − 39 | 14 | 8 | 14 | 28 |
| | | Biebergrund | 319 | 2.8 | 1.0 | . | 3.1 | 4.0 | . | 0.0 | . | . | . | 7.2 | 0.7 | 2.8 | 4.3 | 4.4 | 4.5 | 4.2 | . | . | . | . | . | . | . | . | . | . | . | | | | 39.0 | 59 | − 27 | 11 | 10 | 11 | 28 |
| | | Gelnhausen-Rothenburg | 129 | 0.4 | 1.8 | . | 3.4 | 5.0 | 0.1 | 0.1 | . | . | . | 0.6 | 0.8 | . | 1.1 | 4.4 | 0.6 | 0.4 | . | . | . | 0.1 | . | 0.0 | . | . | . | . | . | | | | 18.8 | 45 | − 23 | 13 | 5 | 13 | 28 |
| | | Niederrodenbach | 125 | 1.9 | . | . | 5.6 | 2.9 | . | . | . | . | . | 1.4 | . | 0.4 | . | 0.6 | 0.0 | *1.0* | . | . | . | . | . | . | . | . | . | . | . | | | | 13.8 | 37 | − 24 | 7 | 5 | 7 | 28 |
| | Main | Oberroden | 143 | 2.4 | 0.1 | . | 2.4 | 2.2 | . | . | . | . | . | 0.4 | . | 2.5 | 2.8 | 0.5 | . | 0.2 | . | . | . | . | . | . | . | . | . | . | . | | | | 13.5 | 37 | − 24 | 9 | 5 | 9 | 28 |
| | | Frankfurt/M. (Feldberg- | 103 | 5.9 | 0.3 | . | 5.7 | 2.7 | 0.0 | 0.0 | 0.0 | 0.0 | . | 2.1 | . | 0.9 | 1.1 | 0.5 | 0.2 | 1.2 | 0.0 | . | 0.0 | 0.0 | 0.0 | 0.4 | . | . | 0.0 | . | 0.0 | | | | 21.0 | 58 | − 15 | 11 | 6 | 11 | 28 |
| | Nidda | Hoherodskopf . . [str.] | 746 | . | . | . | 3.2 | 2.3 | 0.8 | . | . | . | . | 11.6 | 1.5 | 8.6 | 5.6 | 1.2 | 2.3 | 0.2 | . | . | 0.3 | . | . | 0.2 | . | . | . | . | . | | | | 37.8 | | | 12 | 8 | 12 | 28 |
| | | Schotten | 290 | 0.5 | . | . | 1.4 | 2.0 | . | . | . | . | . | 6.5 | 0.4 | 2.0 | 3.4 | 1.3 | 1.1 | . | . | . | . | . | . | . | . | . | . | . | . | | | | 18.6 | 35 | − 35 | 9 | 7 | 9 | 28 |
| | | Salzhausen, Bad | 147 | 1.6 | . | . | 3.5 | 2.4 | . | . | . | . | . | 1.0 | . | . | 1.3 | 2.9 | . | 0.5 | . | . | . | . | . | . | . | . | . | . | . | | | | 13.2 | 33 | − 26 | 7 | 6 | 7 | 28 |

# Februar — Tägliche Niederschlagshöhen in Millimetern, gemessen um 7 Uhr morgens — 1942

| Flußgebiet | | Ort | Seehöhe m | 1 | 2 | 3 | 4 | 5 | 6 | 7 | 8 | 9 | 10 | 11 | 12 | 13 | 14 | 15 | 16 | 17 | 18 | 19 | 20 | 21 | 22 | 23 | 24 | 25 | 26 | 27 | 28 | 29 | 30 | 31 | Monatssumme mm | Monatssumme % der Norm. | Abweichung v. d. Norm. | Zahl der Tage mit Niederschl. ≧0.1 | Niederschl. ≧1.0 | ✳ ≧0.1 | ⊡ |
|---|---|---|---|---|---|---|---|---|---|---|---|---|---|---|---|---|---|---|---|---|---|---|---|---|---|---|---|---|---|---|---|---|---|---|---|---|---|---|---|
| Main | Wldda. Wetter | Grünberg | 275 | 3.5 | . | . | 1.5 | 2.5 | . | . | . | . | . | 1.7 | . | . | 3.9 | *3.0* | . | . | . | . | . | . | . | 0.9 | . | . | . | . | . | | | | 17.0 | 41 | − 24 | 7 | 6 | 7 | 28 |
| | Hdda. Hd. Hdder. | Lich | 174 | 2.9 | . | . | 3.6 | 2.9 | . | . | . | . | . | 0.5 | . | 0.4 | 1.4 | 2.7 | 0.4 | . | . | . | 0.1 | . | . | 0.7 | . | . | . | . | . | | | | 15.6 | 44 | − 20 | 10 | 5 | 10 | 28 |
| | | Anspach | 330 | 4.8 | . | . | 3.4 | 1.9 | 1.1 | . | . | . | . | 3.8 | . | 2.1 | 2.9 | 3.0 | 0.8 | 3.3 | . | . | . | . | . | 1.0 | . | . | . | . | . | | | | 28.1 | 52 | − 26 | 11 | 10 | 11 | 28 |
| | | Nauheim, Bad | 145 | 4.8 | . | . | 3.9 | 5.0 | 0.8 | 0.0 | . | 0.0 | . | 0.5 | . | 0.7 | 5.7 | 0.0 | 0.0 | 2.3 | . | . | 0.0 | 0.0 | 0.0 | 0.5 | . | . | . | . | . | | | | 24.2 | 69 | − 11 | 9 | 5 | 9 | 28 |
| | | Herchenhain | 645 | 1.3 | 0.2 | . | 2.7 | 1.0 | . | . | . | . | . | 12.3 | 6.9 | 2.3 | 15.1 | 5.4 | 3.4 | . | . | . | 3.5 | . | 0.4 | 0.9 | . | . | . | . | . | | | | 55.4 | 68 | − 26 | 13 | 10 | 13 | 28 |
| | | Büdingen | 134 | 1.5 | 0.0 | . | 3.8 | 3.7 | 0.1 | . | . | . | . | 1.2 | 1.5 | 1.0 | 2.0 | 5.4 | 0.1 | 0.6 | . | . | . | . | . | . | . | . | . | . | . | | | | 20.9 | 50 | − 21 | 11 | 8 | 11 | 28 |
| | | Kl. Feldberg | 807 | 6.8 | 0.4 | . | 4.0 | 3.8 | 0.7 | 0.2 | . | . | . | 5.0 | 0.6 | 1.5 | 7.1 | 4.7 | 2.0 | 4.1 | . | . | . | 0.0 | 0.0 | 1.6 | . | . | 0.4 | 0.0 | 0.0 | | | | 42.9 | 51 | − 41 | 15 | 10 | 15 | 28 |
| | M. | Eppstein | 185 | 5.3 | 0.0 | . | 8.0 | 1.6 | . | . | . | 0.0 | . | 3.0 | . | 2.0 | *1.0* | 1.2 | 0.5 | 1.0 | . | . | . | . | 0.0 | 1.0 | . | . | . | . | . | | | | 24.6 | 52 | − 23 | 10 | 9 | 10 | 28 |
| Main bis Nahe | Bbn | Hochheim | 128 | 4.3 | . | . | 5.5 | 5.1 | 4.0 | . | . | . | . | 2.0 | . | 0.1 | 0.1 | 1.0 | . | . | . | . | . | . | . | 1.5 | . | . | . | . | . | | | | 23.6 | 80 | − 6 | 9 | 7 | 9 | 28 |
| | | Wiesbaden-Erbenheim | 137 | 2.0 | 0.0 | . | 5.8 | 3.1 | 0.4 | 0.0 | 0.0 | 0.0 | . | 2.6 | . | 0.1 | 1.7 | 1.0 | 0.2 | 0.0 | 0.0 | . | . | 0.0 | 0.0 | 1.2 | . | 0.0 | 0.0 | 0.0 | . | | | | 18.1 | 46 | − 21 | 10 | 7 | 10 | 28 |
| | Selz | Wörrstadt | 197 | 1.5 | . | . | 5.8 | 0.8 | 1.2 | . | . | . | . | . | . | . | 1.2 | . | 0.8 | 1.9 | . | . | . | 0.1 | . | 1.3 | . | . | . | . | . | | | | 14.6 | 58 | − 11 | 9 | 6 | 9 | 28 |
| | | Alzey | 199 | 2.8 | . | . | 5.3 | 3.9 | 0.7 | . | . | . | . | . | . | 0.1 | 1.9 | . | 0.7 | 2.7 | 0.8 | . | . | 0.1 | 0.0 | 0.9 | . | . | . | 0.0 | . | | | | 19.9 | 69 | − 9 | 11 | 5 | 11 | 28 |
| | | Ober Olm | 205 | 0.5 | . | . | 7.1 | 2.4 | 0.0 | . | 0.0 | . | . | 0.0 | . | . | 1.8 | 1.0 | 0.5 | 0.4 | 0.0 | . | . | 0.0 | . | 1.5 | . | . | . | . | . | | | | 15.2 | 54 | − 13 | 8 | 5 | 8 | 28 |
| | R. | Geisenheim | 109 | 2.3 | 0.0 | . | 6.5 | 5.1 | 0.3 | 0.0 | 0.0 | 0.1 | . | 0.6 | . | 0.0 | 1.5 | 0.0 | 1.0 | 0.7 | 0.0 | . | . | 0.0 | 0.0 | 1.4 | . | . | 0.0 | 0.0 | . | | | | 19.5 | 63 | − 12 | 10 | 6 | 10 | 28 |
| Nahe | Quelle bis Glan | Abentheuerhütte | 420 | 0.7 | . | . | 10.9 | 3.5 | 0.2 | . | . | . | . | 1.3 | . | 2.4 | 6.1 | 1.4 | 0.5 | 1.0 | 0.2 | . | . | 0.5 | . | 3.3 | 0.0 | . | . | 0.0 | 0.2 | | | | 32.2 | | | 14 | 8 | 14 | 28 |
| | | Freisen | 465 | 1.3 | . | . | 8.8 | 4.2 | 0.6 | 0.0 | . | 0.0 | . | 3.3 | . | 3.4 | 3.3 | 0.7 | 0.3 | 2.0 | 0.8 | . | . | . | . | 3.1 | . | . | . | . | 0.1 | | | | 31.9 | 42 | − 45 | 13 | 8 | 13 | 28 |
| | | Nohfelden | 350 | 1.5 | . | . | 7.8 | 4.8 | 0.5 | . | . | . | . | 2.6 | . | 2.4 | 3.2 | 0.7 | . | 2.8 | . | . | . | . | . | 2.7 | . | . | . | . | . | | | | 29.0 | 42 | − 40 | 10 | 8 | 10 | 28 |
| | | Baumholder | 440 | 1.6 | . | . | 7.7 | 3.8 | . | . | . | . | . | 2.4 | . | 3.6 | 4.1 | *2.6* | *2.5* | *3.5* | . | . | . | . | . | 5.5 | . | . | . | . | . | | | | 37.3 | 59 | − 26 | 10 | 10 | 10 | 28 |
| | | Hüttgeswasen | 660 | 0.6 | 0.2 | . | 10.8 | *4.0* | . | . | . | . | . | 0.8 | . | 2.7 | 2.8 | 2.9 | 1.4 | *2.0* | . | . | . | . | . | 0.5 | . | . | . | . | . | | | | 28.7 | 41 | − 41 | 11 | 7 | 11 | 28 |
| | | Bruchweiler | 545 | 1.3 | . | . | 7.2 | 5.3 | . | . | . | . | . | 3.5 | . | *1.5* | *4.5* | *2.0* | *3.0* | *3.0* | *1.0* | . | . | . | . | *2.0* | . | . | . | . | . | | | | 33.8 | 64 | − 19 | 11 | 11 | 11 | 28 |
| | | Brauschied | 383 | 1.1 | 0.1 | . | 6.2 | 4.1 | 0.3 | 0.1 | 0.1 | 0.1 | . | 2.1 | . | 0.8 | 4.6 | 1.2 | 2.2 | 3.6 | 0.8 | . | 0.0 | . | . | 1.3 | 0.3 | . | 0.0 | . | . | | | | 29.0 | | | 17 | 9 | 16 | 28 |
| | | Rhaunen | 330 | 1.1 | . | . | 4.2 | *3.0* | . | 0.2 | . | . | . | . | . | 0.4 | *3.0* | *1.5* | *3.6* | *2.5* | . | . | . | . | . | *0.8* | . | . | . | . | . | | | | 20.3 | 41 | − 29 | 10 | 7 | 10 | 28 |
| | | Kirn | 190 | 0.2 | . | . | 9.0 | 1.8 | 0.3 | . | . | . | . | . | . | 0.4 | 1.7 | 1.8 | 0.8 | 2.1 | . | . | . | 0.1 | . | 0.3 | . | . | . | . | . | | | | 18.5 | 53 | − 17 | 11 | 5 | 11 | 28 |
| | | Neuerkirch | 350 | 0.5 | 0.1 | . | 5.2 | 3.9 | 0.4 | . | . | 0.1 | . | 1.6 | . | 0.2 | 2.7 | 1.1 | 1.9 | 3.2 | 0.5 | . | . | . | . | 2.5 | . | 0.3 | . | . | . | | | | 24.2 | 59 | − 17 | 15 | 8 | 14 | 28 |
| | Glan | Hauptstuhl | 240 | 0.6 | 0.2 | . | 4.2 | 7.3 | 0.3 | . | . | 0.8 | 0.2 | 2.2 | . | 1.4 | 0.3 | 0.1 | 0.7 | 2.4 | 0.4 | . | . | 0.2 | . | 2.2 | . | . | . | . | 0.2 | | | | 23.7 | | | 17 | 6 | 17 | 28 |
| | | Niederalben | 195 | 5.4 | . | . | 9.9 | 2.2 | . | . | . | . | . | 0.0 | . | . | *2.0* | . | 2.4 | 1.2 | 0.1 | . | . | . | . | 1.1 | . | . | . | . | . | | | | 44.3 | | | 8 | 8 | 8 | 28 |
| | | Kaiserslautern (Sender) | 303 | 1.4 | . | . | 6.1 | 5.5 | . | . | . | 0.8 | . | 2.5 | . | 1.2 | 2.8 | . | 0.4 | *3.0* | *2.0* | . | . | . | . | 2.0 | . | . | . | . | . | | | | 27.7 | | | 11 | 9 | 11 | 28 |
| | | Wolfstein | 200 | 1.9 | . | . | 6.4 | 6.3 | 0.4 | . | 0.1 | 0.0 | . | 1.0 | . | 0.9 | 1.3 | 0.8 | 0.3 | 3.5 | 0.5 | . | . | 0.1 | . | 1.9 | . | . | . | . | . | | | | 25.4 | | | 14 | 7 | 13 | 28 |
| | | Hundsbach | 350 | 0.5 | 0.0 | 0.0 | 6.5 | 4.0 | 1.0 | . | . | 0.2 | . | 1.6 | . | 0.7 | 2.5 | 0.7 | 0.6 | 1.3 | 0.2 | . | . | 0.0 | 0.0 | 1.6 | . | 0.0 | 0.0 | 0.0 | 0.0 | | | | 22.3 | 61 | − 14 | 13 | 7 | 13 | 28 |
| | N. | Duchroth | 240 | *1.5* | . | . | *6.5* | *5.5* | *0.5* | . | . | 0.5 | . | 0.2 | . | . | 1.6 | 0.4 | 0.3 | 0.2 | . | . | . | 0.1 | . | 0.8 | . | . | . | . | . | | | | 18.1 | 62 | − 11 | 12 | 4 | 12 | 28 |
| | Alsenz | Langmeil | 226 | 0.6 | . | . | 9.1 | 8.5 | . | . | . | . | . | . | . | 1.3 | 2.3 | 0.4 | . | 2.6 | . | . | . | . | . | . | . | . | . | . | . | | | | 24.8 | 69 | − 11 | 7 | 5 | 7 | 28 |
| | | Alsenz | 146 | 0.4 | . | . | 5.6 | 4.9 | 0.8 | . | . | . | . | . | . | 0.3 | 4.9 | 0.4 | 3.1 | 3.5 | 0.4 | . | . | . | . | 1.3 | . | . | . | . | . | | | | 25.6 | 84 | − 5 | 11 | 6 | 11 | 28 |
| | Nahe | Kreuznach, Bad | 136 | 1.5 | . | . | 6.5 | 4.2 | 0.6 | . | . | . | . | . | . | . | 0.3 | . | 0.4 | 1.1 | . | . | . | . | . | 0.5 | . | . | . | . | . | | | | 15.1 | 52 | − 14 | 8 | 4 | 8 | 28 |
| | | Spabrücken | 390 | 0.8 | . | . | 6.5 | 3.1 | 0.3 | . | . | . | . | 3.1 | . | 0.3 | *1.0* | . | *3.0* | 0.4 | . | . | . | . | . | 2.8 | . | . | . | . | . | | | | 21.3 | 54 | − 18 | 10 | 6 | 10 | 28 |
| | | Ruppertsecken | 489 | 0.9 | . | . | 5.2 | 8.7 | 0.6 | 0.0 | . | . | . | 0.3 | 0.0 | 0.7 | 1.5 | 0.1 | 0.8 | 2.6 | 0.2 | . | . | . | . | 2.1 | . | . | . | . | . | | | | 23.7 | 57 | − 18 | 12 | 5 | 12 | 28 |
| | Rhein | Kammerforst | 460 | 0.9 | . | . | 5.0 | 5.5 | 0.8 | . | . | . | . | 1.1 | . | 0.8 | 3.5 | 0.6 | 1.1 | 1.8 | 0.3 | . | . | 0.3 | 0.0 | 1.8 | . | . | . | 0.4 | . | | | | 23.9 | 69 | − 11 | 14 | 7 | 17 | 28 |
| | Nahe b. Lahn | Steeg | 110 | 1.2 | . | . | 6.2 | 3.4 | 0.7 | . | . | 0.3 | . | . | . | 1.9 | 3.7 | 1.3 | 1.0 | 1.4 | . | . | 0.4 | 0.3 | . | 1.2 | . | . | 0.7 | 0.2 | . | | | | 23.9 | 63 | − 14 | 15 | 9 | 15 | 28 |
| | | Boppard | 78 | . | . | . | 6.0 | 2.0 | 0.4 | . | . | . | . | . | . | 1.8 | 3.7 | . | 1.0 | 5.0 | . | . | . | . | . | 0.9 | 0.1 | . | . | . | . | | | | 20.9 | | | 9 | 6 | 8 | 28 |
| Lahn | Lahn | Feudingen | 410 | 1.0 | . | . | 1.5 | 0.8 | 0.7 | 0.1 | 0.1 | 0.0 | . | 7.1 | 0.4 | 14.7 | 10.6 | 1.1 | 0.3 | 0.4 | 0.1 | . | . | 0.1 | 0.1 | 0.1 | 1.9 | 0.0 | . | . | . | | | | 41.1 | 41 | − 58 | 18 | 7 | 18 | 28 |
| | | Quotshausen | 338 | 0.2 | 0.0 | . | 1.6 | 1.8 | 1.7 | . | 0.4 | . | . | 4.2 | 0.6 | 7.5 | 6.7 | 1.2 | . | . | . | . | . | . | 0.0 | 0.6 | . | . | . | . | . | | | | 26.5 | 44 | − 35 | 11 | 7 | 11 | 28 |
| | | Amönau | 224 | 0.6 | . | . | 0.7 | 1.1 | 0.3 | 0.1 | . | . | . | 2.0 | . | 2.5 | 4.2 | 1.5 | 0.1 | . | . | . | . | . | . | 0.7 | 0.3 | . | . | . | . | | | | 14.1 | | | 12 | 5 | 12 | 28 |
| | Ohm | Homberg a. d. O. | 265 | 2.4 | . | . | 1.5 | 2.7 | 0.3 | 0.0 | . | 0.0 | . | 1.5 | 0.0 | 2.4 | 0.9 | 0.6 | 1.5 | 0.4 | . | . | 0.0 | 0.0 | . | 0.6 | . | . | . | . | . | | | | 14.8 | 38 | − 25 | 11 | 6 | 11 | 28 |
| | | Kirchhain | 200 | 2.6 | . | . | 0.8 | 3.0 | 0.2 | 0.0 | . | 0.0 | . | 1.9 | 0.0 | 0.9 | 2.5 | 0.3 | 0.3 | . | . | . | 0.6 | 0.0 | . | 0.6 | 0.6 | 0.0 | . | . | . | | | | 14.3 | 42 | − 19 | 12 | 4 | 12 | 28 |
| | | Haina | 346 | 1.4 | . | . | 0.8 | 0.3 | . | . | . | . | . | 2.0 | . | 1.8 | 2.8 | 0.6 | 0.3 | 0.1 | . | . | 0.1 | 0.3 | . | 0.2 | . | . | . | . | . | | | | 10.7 | 24 | − 35 | 12 | 4 | 12 | 28 |
| | Ohm bis Dill | Marburg-Ortenberg | 202 | 2.4 | . | . | 0.0 | 8.5 | 0.2 | . | . | . | . | . | 0.5 | 2.0 | 2.6 | 1.6 | 0.0 | 0.0 | . | 0.0 | 0.0 | 0.0 | 0.3 | 1.8 | 0.0 | . | . | . | . | | | | 19.9 | | | 9 | 6 | 9 | 28 |
| | | Gießen (Liebigshöhe) | 187 | 2.1 | 0.0 | . | 3.0 | 3.9 | 0.2 | 0.1 | . | 0.0 | . | 0.5 | 0.0 | 0.1 | 0.6 | 2.3 | 0.5 | 0.2 | . | . | 0.0 | 0.0 | 0.0 | 1.2 | . | 0.0 | . | . | . | | | | 14.7 | | | 12 | 5 | 12 | 28 |
| | | Kirch-Göns | 231 | 2.9 | 0.3 | . | 1.2 | 2.4 | 0.5 | 0.3 | . | . | . | 0.6 | . | 0.4 | 0.9 | 2.2 | 0.5 | 1.1 | . | . | 0.0 | . | . | 0.6 | . | . | . | . | . | | | | 16.9 | 53 | − 15 | 13 | 5 | 13 | 28 |
| | Dill | Dillbrecht | 352 | 0.4 | . | . | 0.2 | 3.4 | 0.5 | 0.3 | . | 0.0 | . | 6.7 | 1.1 | 8.7 | 10.2 | 0.3 | 0.1 | . | 0.2 | . | 0.1 | 0.1 | 0.1 | 2.4 | 1.5 | 0.2 | . | . | . | | | | 36.5 | 49 | − 38 | 18 | 7 | 18 | 28 |
| | | Dillenburg | 227 | *1.5* | . | . | *4.5* | 1.4 | 0.7 | . | . | 0.2 | . | 2.7 | 1.2 | 2.9 | 5.7 | 3.7 | 0.3 | 0.2 | 0.2 | . | 0.0 | 0.2 | 0.1 | 1.4 | 0.2 | . | . | . | . | | | | 27.1 | 48 | − 29 | 17 | 9 | 17 | 28 |
| | | Erda | 298 | 1.6 | . | . | 3.6 | 3.1 | 0.5 | . | . | 0.3 | . | 1.6 | . | 1.4 | 7.5 | 0.0 | 0.4 | . | 0.0 | . | . | . | 0.1 | 1.7 | . | 0.3 | . | . | . | | | | 22.1 | 45 | − 27 | 12 | 7 | 12 | 28 |
| | | Greifenstein | 432 | 2.9 | . | . | 5.2 | 1.6 | 1.0 | 0.1 | 0.0 | 0.0 | 0.2 | 5.4 | 0.3 | 6.2 | 11.5 | 1.4 | 0.5 | . | . | . | 0.0 | . | . | 3.1 | . | 0.2 | . | . | . | | | | 39.6 | 61 | − 26 | 14 | 9 | 14 | 28 |

| Flußgebiet | | Ort | Seehöhe m | 1 | 2 | 3 | 4 | 5 | 6 | 7 | 8 | 9 | 10 | 11 | 12 | 13 | 14 | 15 | 16 | 17 | 18 | 19 | 20 | 21 | 22 | 23 | 24 | 25 | 26 | 27 | 28 | 29 | 30 | 31 | Monatssumme mm | % der Norm. | Abweichung v. d. Norm. | Zahl der Tage mit Niederschl. ≧0.1 | Niederschl. ≧1.0 | ✳ ≧0.1 | ⊡ |
|---|---|---|---|---|---|---|---|---|---|---|---|---|---|---|---|---|---|---|---|---|---|---|---|---|---|---|---|---|---|---|---|---|---|---|---|---|---|---|---|
| Lahn | Dill bis Aar | Weilburg | 156 | 2.6 | . | . | 6.0 | 1.8 | 0.6 | 0.0 | 0.2 | 0.4 | . | 3.1 | 0.0 | 1.8 | 6.6 | 1.0 | 0.1 | 0.2 | . | . | 0.0 | 0.0 | 0.0 | 4.4 | 0.0 | . | . | . | . | | | | 28.8 | | | 13 | 8 | 13 | 28 |
| | | Gemünden | 258 | 3.0 | 0.2 | . | 4.2 | 2.7 | 0.6 | 0.2 | . | 0.1 | . | 0.8 | . | 1.5 | 2.5 | 1.6 | 0.8 | 2.9 | . | . | . | . | 0.0 | 2.2 | . | 0.1 | . | 0.0 | . | | | | 23.4 | 47 | − 26 | 15 | 8 | 16 | 28 |
| | | Diez-Oranienstein | 137 | 2.4 | . | . | 6.0 | 2.3 | 0.1 | . | . | . | . | 0.3 | . | 5.6 | 6.4 | 0.6 | 0.3 | 1.5 | . | . | . | 0.2 | . | 3.6 | . | . | . | . | . | | | | 29.3 | | | 12 | 7 | 12 | 28 |
| | | Westerburg | 330 | 0.2 | . | . | 3.2 | 2.6 | . | . | . | . | . | 5.3 | 3.6 | 8.1 | 7.1 | . | 0.6 | . | . | . | . | . | . | 3.5 | . | . | . | . | . | | | | 34.2 | 46 | − 40 | 9 | 7 | 9 | 28 |
| | Aar | Schwalbach, Bad | 320 | 1.8 | 0.0 | . | 6.3 | 2.3 | 1.0 | 0.2 | 0.2 | 0.2 | . | 4.0 | . | 1.3 | 4.9 | 3.6 | 1.8 | 3.5 | . | . | 0.0 | 0.0 | 0.0 | 1.3 | . | . | 0.2 | 0.1 | . | | | | 32.7 | 66 | − 17 | 16 | 11 | 16 | 28 |
| | | Panrod | 340 | 1.5 | . | . | 6.7 | 3.5 | . | . | . | 0.1 | . | 1.6 | . | 0.8 | 2.6 | 1.3 | 3.1 | 3.3 | . | . | . | . | . | 2.4 | . | . | . | . | . | | | | 26.9 | 75 | − 9 | 11 | 9 | 11 | 28 |
| | Lahn | Holzhausen | 405 | 3.5 | . | . | 7.8 | 2.4 | 0.9 | . | . | . | . | 3.7 | . | 0.5 | 9.2 | 3.5 | 5.7 | 3.1 | 0.2 | . | . | . | . | 2.8 | . | . | . | . | . | | | | 43.3 | 100 | 0 | 12 | 9 | 12 | 28 |
| | | Montabaur | 252 | 1.7 | . | . | 8.7 | 3.6 | 1.6 | 0.0 | . | . | . | 2.4 | 0.7 | 4.1 | 6.9 | 2.8 | . | 1.0 | 0.2 | . | . | . | . | 2.8 | . | . | . | . | . | | | | 36.5 | 64 | − 21 | 12 | 10 | 12 | 28 |
| | | Ems, Bad | 83 | 1.3 | 0.7 | . | 6.2 | 3.9 | 0.7 | 0.2 | . | . | . | 2.8 | 0.9 | 0.6 | 6.0 | 2.3 | 1.6 | 6.3 | . | . | 0.2 | 0.3 | . | 0.6 | 0.2 | . | . | . | . | | | | 34.8 | 83 | − 7 | 17 | 8 | 17 | 28 |
| R. | R. | Koblenz | 65 | 1.3 | . | . | 3.1 | 5.1 | 0.9 | 0.2 | . | 0.0 | . | 0.0 | 1.6 | 0.0 | 2.3 | 0.8 | 0.4 | 4.9 | . | . | 0.0 | . | . | 0.0 | . | . | . | . | . | | | | 20.6 | 58 | − 15 | 10 | 6 | 10 | 28 |
| Mosel | Mos. | Perl | 230 | 0.9 | 0.1 | . | 5.2 | 4.2 | 0.7 | . | 0.4 | 0.1 | . | 1.4 | . | 1.9 | 1.7 | . | 0.6 | . | . | . | . | . | . | 1.4 | 0.3 | . | . | . | 0.3 | | | | 19.2 | 35 | − 35 | 14 | 6 | 13 | 28 |
| | | Nennig | 152 | *1.5* | . | . | 8.5 | 1.9 | 0.7 | . | . | . | . | . | . | 2.2 | 1.0 | . | . | . | 0.3 | . | . | . | . | *1.5* | . | . | . | . | . | | | | 17.6 | | | 8 | 6 | 8 | 28 |
| | Sauer | Temmels | 155 | 2.2 | 0.3 | . | 6.1 | 3.6 | 0.5 | . | . | 0.1 | 0.2 | 0.1 | . | 1.2 | 1.4 | 1.1 | 0.2 | 0.4 | . | . | . | 0.1 | . | 1.7 | . | . | 0.0 | 0.0 | 0.3 | | | | 19.5 | | | 16 | 7 | 16 | 28 |
| | | Niedersgegen | 256 | 1.9 | . | . | 8.0 | 1.6 | . | . | 0.2 | . | 1.7 | 6.0 | . | 4.1 | 2.1 | *1.6* | *1.2* | 0.4 | . | . | . | 2.4 | . | 1.8 | 2.3 | 1.2 | . | . | . | | | | 31.1 | 62 | − 19 | 14 | 11 | 11 | 28 |
| | | Schneifelforsthaus | 657 | 0.0 | . | . | 9.6 | 2.1 | 1.4 | . | . | . | . | 7.8 | 0.6 | 9.2 | 11.0 | 2.2 | 2.9 | 4.4 | 0.8 | . | . | . | . | 2.2 | 2.1 | . | . | . | 0.0 | | | | 56.3 | 70 | − 24 | 13 | 11 | 13 | 28 |
| | | Prüm | 465 | 0.3 | 0.0 | . | 11.0 | 1.0 | . | . | 0.2 | 0.8 | 1.3 | 0.8 | . | 4.3 | 7.4 | 2.3 | 0.6 | 0.3 | . | . | . | . | . | 2.6 | 0.4 | 1.6 | . | . | . | | | | 34.9 | 55 | − 29 | 15 | 8 | 14 | 28 |
| | | Lünebach | 375 | . | . | . | 8.1 | 2.0 | 1.0 | . | . | . | . | . | . | 8.0 | 8.0 | 1.0 | 1.0 | . | . | . | . | . | . | 3.3 | . | . | . | . | . | | | | 32.4 | 71 | − 13 | 8 | 8 | 8 | 28 |
| | | Holsthum | 215 | 1.2 | . | . | 7.5 | 2.0 | . | . | . | . | . | 1.9 | . | 0.6 | 2.5 | 0.4 | 0.2 | 1.0 | . | . | . | . | . | 2.5 | . | . | . | . | . | | | | 19.8 | | | 10 | 7 | 9 | 28 |
| | Saar, Blies | Homburg (Saar) | 234 | 1.2 | . | . | 7.1 | 4.7 | 0.7 | . | . | 0.2 | . | 2.7 | . | 2.3 | 2.5 | . | 0.2 | 4.5 | 2.4 | . | . | . | . | 2.6 | . | . | . | . | 0.2 | | | | 31.3 | 58 | − 22 | 13 | 9 | 13 | 28 |
| | | Trippstadt | 425 | 2.8 | . | . | 6.8 | 3.2 | 0.7 | . | 0.7 | . | . | 3.2 | . | 2.2 | 3.2 | 2.9 | 1.6 | . | . | . | . | . | . | 3.0 | . | . | . | . | . | | | | 30.3 | 61 | − 19 | 10 | 9 | 10 | 28 |
| | | Zweibrücken | 227 | 0.4 | . | . | 8.7 | 3.9 | 0.1 | . | . | . | . | 3.5 | . | 1.6 | 3.5 | . | 0.1 | 4.2 | 0.4 | . | . | . | . | 1.9 | . | . | . | . | . | | | | 28.3 | 49 | − 29 | 11 | 7 | 11 | 28 |
| | | Pirmasens | 350 | 1.1 | 0.1 | . | 8.2 | 6.2 | . | . | . | 0.2 | . | 5.8 | . | 1.9 | 6.6 | 0.3 | 0.4 | 3.2 | 0.5 | . | . | 0.1 | . | 2.9 | . | . | . | . | 0.4 | | | | 37.9 | 73 | − 14 | 15 | 8 | 15 | 28 |
| | | Aßweiler | 335 | 2.0 | 0.2 | . | 6.7 | 4.9 | 0.4 | 0.2 | . | . | . | 4.6 | . | 2.3 | 4.3 | . | 0.3 | 3.9 | 0.8 | . | . | . | . | 1.5 | . | . | . | . | 0.5 | | | | 32.6 | | | 14 | 8 | 12 | 28 |
| | Saar | Spieser-Mühlenthal | 240 | 1.4 | 0.2 | . | 7.8 | 5.0 | 0.5 | 0.2 | 0.0 | . | . | 4.4 | . | 3.0 | 5.3 | 0.0 | 0.2 | 1.8 | 1.0 | . | . | 0.0 | . | 1.8 | . | . | 0.4 | 0.1 | 0.2 | | | | 33.3 | 52 | − 31 | 16 | 9 | 13 | 28 |
| | | Saarbrücken (Schleuse) | 181 | 0.3 | . | . | 8.9 | 0.9 | . | . | . | . | . | 3.9 | . | . | 3.6 | . | . | 0.1 | . | . | . | . | . | . | . | . | . | . | . | | | | 17.7 | | | 6 | 3 | 6 | 26 |
| | | Karlsbrunn | 240 | 6.3 | . | . | 16.7 | 5.9 | 1.1 | . | . | . | . | 3.0 | . | 2.9 | 5.9 | . | . | 1.1 | . | . | . | . | . | 2.2 | . | . | . | . | 0.0 | | | | 45.1 | | | 9 | 9 | 8 | 28 |
| | | Ludweiler | 190 | 2.1 | . | . | 10.3 | 8.8 | . | . | . | . | . | . | . | 4.3 | | 4.2 | . | . | . | . | . | . | . | . | . | . | . | . | 0.3 | | | | 30.0 | 61 | − 19 | 7 | 6 | 7 | 20 |
| | | Saarlautern | 190 | 1.5 | 0.1 | . | 10.4 | 4.5 | 0.1 | . | . | . | . | 0.1 | . | 2.0 | 0.9 | 1.9 | . | . | . | . | . | . | . | 1.3 | . | . | . | . | . | | | | 22.8 | 51 | − 22 | 10 | 6 | 10 | 28 |
| | | Hermeskeil | 525 | 7.5 | . | . | 6.7 | 5.0 | . | . | . | . | . | 0.2 | 0.3 | 0.8 | 3.6 | 2.4 | 2.5 | 1.6 | . | . | . | . | . | 3.1 | . | . | . | . | 1.8 | | | | 35.5 | 51 | − 35 | 12 | 9 | 12 | 28 |
| | | Losheim (Bez. Trier) | 300 | 0.8 | . | . | 7.9 | 5.2 | 0.2 | . | 0.2 | . | . | 6.0 | . | 0.6 | 3.3 | 0.1 | . | . | . | . | . | . | . | 2.0 | 0.3 | . | . | . | 0.1 | | | | 26.7 | 40 | − 40 | 12 | 5 | 11 | 28 |
| | | Marpingen | 280 | 0.5 | 0.1 | . | 4.1 | 4.9 | 0.4 | . | . | 0.2 | . | 3.0 | . | 2.6 | 2.1 | 1.0 | 0.6 | 1.0 | 0.2 | . | 0.0 | . | . | 1.4 | . | . | 0.3 | . | 1.5 | | | | 23.9 | 39 | − 37 | 16 | 9 | 16 | 28 |
| | | Lebach | 225 | 1.2 | 0.0 | . | 6.9 | 3.5 | 0.5 | . | . | 1.1 | . | 2.1 | . | 2.7 | 2.2 | . | . | 0.9 | 0.0 | . | . | . | . | 1.9 | . | . | . | . | . | | | | 23.0 | | | 10 | 8 | 10 | 28 |
| | | Serrig | 261 | . | 1.1 | . | 5.3 | 3.1 | 1.2 | . | . | . | . | 1.5 | . | 0.1 | 1.5 | 0.2 | 0.6 | 0.4 | . | . | . | . | . | 1.7 | . | . | . | . | 0.4 | | | | 17.1 | 30 | − 40 | 12 | 7 | 12 | 23 |
| | | Oberemmel | 210 | 1.1 | 0.4 | . | 3.4 | 3.0 | 0.3 | . | . | . | . | . | . | 2.2 | 0.7 | 0.3 | 0.8 | 0.3 | 0.1 | . | . | . | . | 2.0 | . | . | 0.1 | . | 0.2 | | | | 14.9 | | | 14 | 5 | 14 | 28 |
| | Saar bis Mündung | Pellingen | 440 | 1.6 | 0.3 | . | 6.1 | 3.8 | 0.6 | 0.1 | . | . | . | 1.7 | . | 1.3 | 1.3 | 0.3 | 0.6 | 0.4 | . | . | . | . | . | 1.4 | . | . | 0.1 | 0.1 | 0.4 | | | | 20.0 | 38 | − 32 | 15 | 7 | 14 | 28 |
| | | Newel | 365 | 2.0 | . | . | 6.7 | 3.1 | 0.1 | . | 2.0 | . | . | 2.6 | . | 1.6 | 3.4 | 0.9 | 1.5 | 0.5 | . | . | . | . | . | 0.1 | . | . | . | . | 0.8 | | | | 25.3 | 51 | − 24 | 13 | 8 | 13 | 28 |
| | | Sommerau, Kr. Trier | 218 | 1.2 | . | . | 5.6 | 3.1 | . | . | . | . | . | 1.8 | . | . | 2.0 | 0.1 | 0.5 | 0.4 | . | . | . | . | . | 0.9 | . | . | . | . | . | | | | 15.6 | | | 9 | 5 | 9 | 28 |
| | | Gerolstein | 378 | 3.4 | 0.5 | . | 8.4 | 2.4 | . | . | . | . | . | 4.8 | 2.3 | 4.8 | 12.6 | 1.3 | 4.8 | 3.0 | 0.6 | . | . | . | . | 2.3 | . | . | . | . | . | | | | 51.2 | 88 | − 7 | 13 | 11 | 13 | 28 |
| | | Wilsecker | 335 | 0.3 | . | . | 9.3 | 1.1 | 0.4 | . | 0.1 | . | . | 3.0 | 0.0 | 1.5 | 1.4 | 4.0 | 0.5 | 0.4 | . | . | . | . | . | 3.5 | 0.2 | . | . | . | . | | | | 25.7 | | | 13 | 7 | 14 | 28 |
| | | Meisburg | 480 | 4.0 | 0.9 | . | 5.2 | 3.9 | 0.1 | . | 0.2 | 0.1 | . | 3.6 | 0.2 | 3.5 | 4.1 | 0.7 | 0.8 | 2.0 | . | . | . | 0.0 | . | 1.9 | . | . | . | . | 0.0 | | | | 31.2 | | | 15 | 8 | 15 | 28 |
| | | Klüsserath | 122 | 0.6 | 0.0 | . | 7.5 | 3.3 | 0.5 | 0.0 | 0.0 | 0.0 | . | 2.5 | 0.0 | 1.1 | 2.2 | 0.8 | 0.7 | 2.7 | . | . | . | 0.0 | . | 1.8 | . | . | . | 0.0 | . | | | | 23.7 | | | 11 | 7 | 11 | 28 |
| | | Gornhausen | 485 | 1.3 | . | . | 7.9 | 3.5 | 0.5 | . | . | 0.1 | . | 3.2 | . | 2.3 | 3.1 | 1.8 | 2.1 | 5.5 | 0.2 | . | . | . | . | 2.9 | . | . | . | 0.1 | . | | | | 34.5 | 61 | − 22 | 14 | 10 | 14 | 28 |
| | | Altburg | 535 | 1.2 | . | . | 9.2 | 2.0 | 1.2 | . | . | 0.3 | . | 2.4 | 0.6 | 2.5 | 3.4 | 1.4 | 0.3 | 0.5 | . | . | . | . | . | 1.8 | 0.6 | . | . | . | 0.2 | | | | 27.6 | | | 15 | 9 | 13 | 28 |
| | | Bernkastel-Cues | 120 | 0.7 | . | . | 4.3 | 3.3 | 1.3 | . | . | 0.3 | . | . | 0.1 | . | 0.3 | 1.8 | 1.1 | 2.2 | 0.3 | . | . | . | . | 0.3 | . | . | . | . | . | | | | 16.0 | 41 | − 23 | 12 | 6 | 12 | 28 |
| | | Lutzerath | 397 | 0.3 | . | . | 8.6 | 2.1 | . | . | . | . | . | 2.6 | . | 2.2 | 3.5 | 2.4 | 0.3 | 0.5 | . | . | . | . | . | 1.8 | . | . | . | . | . | | | | 24.3 | | | 10 | 7 | 10 | 28 |
| | | Blankenrath | 397 | 0.9 | . | . | 6.3 | 3.6 | 0.2 | 0.2 | . | . | . | . | 1.6 | 1.0 | 3.0 | 1.6 | 1.6 | 3.9 | . | . | . | . | . | 1.8 | . | . | . | . | . | | | | 25.7 | 59 | − 18 | 12 | 9 | 12 | 28 |
| | | Kastellaun | 417 | 0.6 | 0.3 | . | 5.1 | 0.4 | 1.1 | . | . | . | . | 1.4 | 3.5 | 0.4 | 3.0 | 2.4 | 1.3 | 5.2 | . | . | . | 0.7 | . | 1.6 | . | . | . | . | 0.2 | | | | 27.2 | | | 15 | 9 | 14 | 28 |
| | | Treis a. d. Mosel | 96 | 0.4 | . | . | 9.0 | 3.7 | 0.2 | . | . | . | . | 1.0 | . | 1.2 | 2.5 | 0.2 | 0.4 | 6.5 | 0.4 | . | . | . | . | 1.3 | . | . | . | . | . | | | | 26.8 | 84 | − 5 | 12 | 7 | 12 | 28 |
| | | Lingerhahn | 480 | 0.5 | . | . | 8.2 | 4.9 | . | . | . | . | . | 2.6 | 0.3 | 2.5 | 4.5 | 0.5 | 0.4 | 1.9 | 0.3 | . | . | . | . | 0.8 | . | . | . | . | . | | | | 27.4 | 61 | − 17 | 12 | 6 | 12 | 28 |
| | | Münstermaifeld | 265 | . | . | . | 4.9 | 3.8 | 1.6 | 0.0 | . | 0.0 | 0.8 | 0.7 | 1.2 | 0.5 | 2.1 | 0.4 | 0.8 | 5.2 | 0.1 | . | 0.0 | 0.0 | . | 0.8 | . | . | . | 0.0 | . | | | | 22.9 | 82 | − 5 | 13 | 6 | 13 | 28 |
| | Mosel bis Ruhr | Selters | 260 | 1.1 | 0.1 | . | 5.5 | 2.6 | 0.5 | 0.1 | 0.1 | 0.1 | . | 6.2 | 0.4 | 6.4 | 12.2 | 2.0 | 0.6 | 0.7 | 0.2 | . | . | 0.1 | 0.0 | 2.1 | . | 0.3 | . | . | . | | | | 41.3 | 71 | − 17 | 19 | 8 | 19 | 28 |
| | Rhein | Niedermendig | 216 | 0.4 | . | . | 9.2 | 2.5 | . | . | . | . | . | . | 0.9 | 1.0 | 3.5 | . | 0.0 | 1.9 | . | . | . | . | . | 1.5 | . | . | . | . | . | | | | 20.9 | 58 | − 15 | 8 | 6 | 8 | 28 |
| | | Neuwied | 63 | 0.5 | 0.0 | . | 4.2 | 2.9 | 0.3 | 0.0 | . | 0.0 | . | 0.0 | 1.2 | 0.0 | 4.6 | 0.2 | 0.3 | 0.6 | 0.0 | . | 0.0 | . | . | 1.5 | 0.7 | 0.0 | . | . | 0.0 | | | | 17.0 | 47 | − 19 | 11 | 5 | 11 | 28 |

# Tägliche Niederschlagshöhen in Millimetern, gemessen um 7 Uhr morgens





| Flußgebiet | | Ort | Seehöhe m | 1 | 2 | 3 | 4 | 5 | 6 | 7 | 8 | 9 | 10 | 11 | 12 | 13 | 14 | 15 | 16 | 17 | 18 | 19 | 20 | 21 | 22 | 23 | 24 | 25 | 26 | 27 | 28 | 29 | 30 | 31 | Monatssumme mm | % der Norm. | Abweichung v. d. Norm. | Zahl der Tage mit Niederschl. ≧0.1 | Niederschl. ≧1.0 | ✳ ≧0.1 | ⊠ |
|---|---|---|---|---|---|---|---|---|---|---|---|---|---|---|---|---|---|---|---|---|---|---|---|---|---|---|---|---|---|---|---|---|---|---|---|---|---|---|---|
| Mosel bis Ruhr | Wied | Höchstenbach | 315 | Tagesbeobachtungen unvollständig | | | | | | | | | | | | | | | | | | | | | | 2.8 | 0.7 | 0.1 | . | . | . | | | | *45.0* | | | | | | |
| | | Altenkirchen | 220 | . | 0.1 | . | 4.2 | 1.3 | 0.6 | 0.0 | . | 0.1 | . | 9.1 | 0.1 | 12.1 | 7.7 | 1.8 | 0.1 | . | 0.1 | . | . | 0.2 | . | 2.7 | 1.9 | 0.1 | . | . | . | | | | 42.4 | 67 | − 21 | 16 | 8 | 16 | 28 |
| | | Harschbach | 284 | 1.1 | . | . | 9.7 | 4.4 | 1.2 | . | . | . | . | 5.4 | 1.0 | 4.9 | 10.0 | 1.5 | 0.3 | 0.6 | . | . | . | . | . | 3.3 | 1.5 | . | . | . | . | | | | 44.9 | | | 13 | 11 | 13 | 28 |
| | | Weyerbusch | 296 | 1.2 | 0.2 | . | 3.8 | 1.6 | 1.9 | . | . | . | . | 7.6 | 3.6 | 6.7 | 13.9 | 9.3 | 0.4 | . | . | . | 0.2 | 0.1 | . | 0.2 | 0.7 | 1.3 | . | . | . | | | | 52.7 | 78 | − 15 | 16 | 10 | 16 | 28 |
| | | Scheuerchen | 260 | 0.8 | . | . | 2.4 | 3.4 | 0.5 | . | . | . | . | 3.2 | 0.3 | 1.6 | 11.2 | 1.0 | 0.5 | . | 0.6 | . | . | . | . | 2.8 | 1.7 | 0.4 | . | . | . | | | | 30.4 | | | 14 | 8 | 14 | 28 |
| | R. | Rheinbrohl | 90 | 0.2 | . | . | 8.4 | 2.6 | 0.9 | . | . | . | . | 1.4 | . | 0.9 | 6.8 | 0.8 | 0.9 | 1.6 | . | . | . | . | . | 1.1 | 1.4 | 0.9 | . | . | . | | | | 27.9 | | | 13 | 7 | 12 | 28 |
| | Ahr | Ahrhütte | 400 | 2.0 | . | . | 7.7 | 1.8 | 1.0 | . | . | . | . | . | . | 5.5 | 6.9 | 2.0 | 2.0 | 4.4 | . | . | . | . | . | 1.8 | 1.9 | . | . | . | . | | | | 37.0 | | | 11 | 11 | 11 | 28 |
| | | Dreis | 465 | 2.4 | 0.4 | 1.8 | 8.0 | 1.8 | 1.2 | . | . | 0.2 | . | 2.3 | 0.9 | 3.9 | 5.8 | 2.8 | 3.5 | 4.2 | 0.4 | . | . | 0.2 | . | 1.1 | 1.7 | . | . | . | 0.2 | | | | 42.8 | 70 | − 18 | 19 | 13 | 19 | 28 |
| | | Aremberg | 540 | 2.0 | . | . | 4.1 | 2.2 | 0.7 | . | . | . | . | 1.6 | . | 7.9 | 1.8 | 2.3 | 2.5 | 4.3 | . | . | . | . | . | 1.4 | 1.5 | . | . | . | . | | | | 32.3 | 78 | − 9 | 12 | 11 | 12 | 28 |
| | | Nürburg | 620 | 3.0 | 0.8 | . | 5.2 | 5.3 | 2.6 | . | . | 0.1 | . | 2.2 | 1.4 | 1.2 | 8.7 | 4.2 | 6.8 | 6.4 | 0.6 | . | 0.2 | 0.1 | . | 1.6 | 1.3 | 0.2 | . | . | 0.2 | | | | 52.1 | | | 20 | 13 | 20 | 28 |
| | | Adenau | 302 | 1.7 | 0.3 | . | 8.6 | 1.7 | 0.8 | . | . | 0.1 | . | 2.9 | . | 2.3 | 6.1 | 2.8 | 3.2 | 5.7 | . | . | . | 0.0 | . | 0.1 | 3.2 | 0.0 | . | . | . | | | | 39.5 | 91 | − 4 | 14 | 10 | 14 | 28 |
| | | Jammelshofen | 524 | 2.0 | 0.5 | . | 10.5 | 2.1 | 0.8 | . | . | . | . | 3.6 | 0.3 | 6.0 | 11.2 | 2.2 | 4.3 | 8.2 | 2.4 | . | . | 0.1 | . | 1.5 | 1.6 | . | . | . | . | | | | 57.3 | | | 16 | 12 | 15 | 28 |
| | | Houverath | 348 | 1.5 | . | . | 6.8 | 2.6 | 0.6 | . | . | 0.0 | . | . | . | 4.1 | 5.4 | 2.4 | 5.3 | 1.7 | 1.3 | . | . | . | . | 1.1 | 2.9 | . | . | . | . | | | | 35.7 | | | 12 | 11 | 12 | 28 |
| | | Ahrweiler-Land | 110 | 0.6 | . | . | 6.5 | 1.3 | 1.0 | 0.1 | . | . | 1.0 | . | . | 2.6 | 5.1 | 7.3 | 0.6 | 1.0 | . | . | 1.0 | 0.6 | . | 2.0 | 0.9 | . | . | . | . | | | | 31.6 | 94 | − 2 | 15 | 10 | 15 | 28 |
| | R. | Bonn | 60 | 0.4 | . | . | 5.1 | 3.9 | 0.0 | . | . | . | . | . | . | 6.8 | 5.7 | 0.0 | 0.7 | 0.1 | 0.0 | . | . | . | . | 1.4 | 2.9 | 0.6 | . | . | . | | | | 27.6 | 82 | − 6 | 10 | 6 | 9 | 28 |
| | Sieg | Hohenroth | 635 | 1.2 | . | . | . | 2.4 | 0.6 | . | 3.4 | . | 1.2 | 5.8 | 0.6 | 12.0 | 2.6 | . | . | . | . | 0.2 | . | . | . | . | . | . | 3.4 | . | 0.2 | | | | 33.6 | 33 | − 70 | 12 | 8 | 12 | 28 |
| | | Hilchenbach | 393 | . | . | . | 0.6 | 0.2 | 1.1 | . | . | . | 0.1 | 9.7 | 0.8 | 15.0 | 10.2 | 0.8 | 0.6 | . | . | . | . | 0.1 | . | 2.9 | 0.8 | . | . | . | . | | | | 42.9 | 47 | − 48 | 13 | 5 | 13 | 28 |
| | | Eichen | 302 | 0.0 | . | . | 3.5 | 3.0 | 2.0 | . | . | . | . | 2.5 | 0.2 | . | 10.0 | 9.1 | 0.0 | . | . | . | . | . | . | . | 2.0 | . | . | . | . | | | | 32.3 | 36 | − 56 | 8 | 7 | 8 | 28 |
| | | Siegen | 260 | 0.6 | 0.2 | . | 1.3 | 1.7 | 0.6 | . | . | . | . | 9.4 | 1.0 | 8.8 | 6.7 | 1.1 | . | . | . | . | 0.2 | 0.1 | . | 1.6 | 1.4 | . | . | . | . | | | | 34.7 | 49 | − 37 | 14 | 9 | 14 | 28 |
| | | Kirchen | 220 | 0.1 | 0.3 | . | 2.0 | 1.2 | 0.2 | . | . | 0.2 | . | 12.4 | 0.6 | 10.7 | 5.1 | 0.5 | 0.0 | . | . | . | 0.2 | . | . | 2.5 | 1.7 | . | . | . | . | | | | 37.7 | 58 | − 28 | 14 | 7 | 14 | 28 |
| | | Burbach | 360 | 1.5 | . | . | 2.4 | 2.5 | . | 0.7 | . | 0.1 | . | 7.8 | 1.0 | 9.6 | 10.6 | 1.1 | 0.5 | 1.0 | 0.5 | . | . | 0.5 | 0.3 | 1.1 | 0.7 | . | . | 0.5 | 0.1 | | | | 42.5 | 54 | − 37 | 19 | 10 | 17 | 28 |
| | | Morsbach | 210 | 0.4 | . | . | 2.0 | 2.6 | 0.5 | . | . | . | . | 17.5 | 1.0 | 19.5 | 9.0 | 1.0 | 0.5 | . | . | . | . | . | . | 2.8 | 2.0 | 0.0 | . | . | 0.0 | | | | 46.8 | 60 | − 31 | 12 | 9 | 12 | 28 |
| | | Salzburg | 612 | 0.7 | . | . | 3.9 | 3.6 | . | . | . | 0.2 | . | 5.4 | 1.6 | 5.0 | 5.0 | 14.8 | 7.3 | 6.3 | . | . | . | . | 1.0 | 2.0 | 0.6 | . | . | . | . | | | | 57.4 | 75 | − 19 | 14 | 11 | 14 | 28 |
| | | Rossel | 120 | 0.5 | . | . | 3.7 | 1.8 | . | . | . | 0.5 | . | 16.2 | 0.0 | 13.7 | 5.7 | 0.6 | . | . | . | . | . | 0.0 | . | 2.7 | 0.5 | 2.1 | . | . | . | | | | 48.0 | 67 | − 24 | 11 | 7 | 11 | 28 |
| | | Blankenberg | 170 | 1.1 | . | . | 2.9 | 3.6 | 0.4 | . | . | 0.0 | . | 5.6 | 0.1 | 4.9 | 3.1 | 1.0 | 0.1 | . | 0.0 | . | 0.0 | . | . | 1.7 | 2.3 | 1.0 | . | . | . | | | | 27.8 | 53 | − 25 | 13 | 10 | 13 | 28 |
| | | Siegburg | 61 | 1.4 | 0.0 | . | 4.7 | 4.2 | 0.0 | 0.4 | . | 0.0 | . | 3.7 | 0.1 | 3.6 | 2.3 | 0.5 | 0.1 | . | 0.0 | 0.0 | 0.1 | 0.2 | . | 1.6 | 2.5 | 0.6 | . | . | . | | | | 26.0 | 54 | − 22 | 15 | 8 | 14 | 28 |
| | Sieg, Agger | Bergneustadt | 240 | . | . | . | 1.2 | 3.4 | . | . | . | . | . | 11.3 | 2.4 | 15.6 | 6.9 | 0.6 | . | . | 0.1 | . | . | . | . | . | 0.2 | . | . | . | . | | | | 41.7 | 45 | − 52 | 9 | 6 | 9 | 28 |
| | | Rodt-Müllenbach | 410 | 0.4 | . | . | 1.3 | 1.1 | 0.0 | 0.1 | . | 0.0 | . | 11.5 | 1.2 | 15.0 | 5.1 | 0.2 | 0.3 | 0.0 | . | . | . | 0.0 | . | 1.0 | 0.8 | . | . | . | 0.0 | | | | 38.0 | 37 | − 65 | 12 | 7 | 12 | 28 |
| | | Hülsenbusch | 308 | 0.6 | . | . | 3.7 | 1.5 | 0.2 | . | . | . | . | 9.5 | 0.9 | 13.3 | 3.9 | 0.1 | . | . | . | . | . | 0.3 | . | 1.6 | 2.3 | 0.1 | . | . | . | | | | 38.0 | 43 | − 50 | 13 | 7 | 13 | 28 |
| | | Loope | 118 | 0.2 | . | . | 2.2 | 1.2 | 0.6 | . | . | . | . | 13.3 | . | 11.1 | 4.8 | . | . | . | . | . | . | 0.0 | . | 1.3 | 1.1 | . | . | . | . | | | | 35.8 | 49 | − 38 | 9 | 7 | 9 | 28 |
| | | Seelscheid | 214 | 0.6 | . | . | 1.6 | 1.4 | 1.7 | . | . | . | . | 7.7 | . | 6.0 | 2.2 | . | . | . | . | . | . | . | . | 2.6 | 2.6 | . | . | . | . | | | | 26.4 | 36 | − 47 | 9 | 8 | 9 | 28 |
| | | Unterkotten | 160 | 0.2 | . | . | 3.6 | 1.3 | 0.0 | 0.0 | . | . | . | 12.6 | 0.1 | 10.9 | 3.0 | . | 0.3 | . | . | . | 0.0 | . | . | 1.2 | 1.0 | 0.0 | . | . | . | | | | 34.2 | | | 10 | 7 | 10 | 28 |
| | Sieg bis Wupper | Brühl | 63 | . | . | . | 5.7 | 3.5 | . | . | . | . | . | . | . | 2.4 | 6.4 | . | . | . | . | . | . | . | . | 2.4 | 3.4 | . | . | . | . | | | | 23.8 | 59 | − 17 | 6 | 6 | 5 | 28 |
| | | Wahn | 50 | 0.3 | . | . | 2.1 | 1.2 | 0.4 | . | . | . | . | 3.2 | . | 1.9 | 1.8 | . | . | . | . | . | . | . | . | 1.3 | 2.6 | . | . | . | . | | | | 14.8 | 35 | − 28 | 9 | 7 | 8 | 28 |
| | | Köln (Flughafen) | 49 | 1.6 | 0.0 | . | 1.8 | 2.9 | 0.0 | 0.1 | 0.0 | 0.0 | . | 1.7 | . | 3.6 | 3.1 | 0.0 | 0.1 | 0.0 | . | . | 0.1 | 0.2 | 0.0 | 1.1 | 2.6 | 2.0 | 0.0 | . | 0.0 | | | | 20.9 | | | 13 | 9 | 12 | 28 |
| | | Leverkusen | 44 | 0.3 | 0.1 | . | 2.0 | 2.6 | 0.1 | . | . | . | . | 1.2 | . | 3.1 | 0.6 | . | 0.2 | . | . | . | . | . | . | 1.2 | 2.3 | 0.1 | . | . | . | | | | 13.8 | 36 | − 25 | 12 | 6 | 12 | 17 |
| | Wupper | Kreuzberg | 373 | . | . | . | . | 1.1 | 1.9 | 0.0 | . | . | 3.3 | 11.5 | 0.8 | 17.1 | 6.4 | 0.8 | 1.1 | 1.2 | . | . | . | . | . | 0.0 | 4.5 | 2.3 | . | . | . | | | | 52.0 | 51 | − 49 | 12 | 10 | 12 | 28 |
| | | Kleineichen | 260 | 0.4 | . | . | 2.0 | 1.5 | 0.1 | 0.0 | . | . | . | 12.6 | 0.7 | 16.2 | 7.0 | . | 0.6 | 0.2 | . | . | . | 0.0 | . | . | 1.1 | 0.4 | 0.1 | . | . | | | | 42.9 | 42 | − 59 | 13 | 6 | 13 | 28 |
| | | Schwelm | 210 | 0.4 | 0.1 | . | 1.1 | 2.1 | 0.7 | 0.1 | 0.2 | 0.1 | . | 9.9 | 0.4 | 12.4 | 2.9 | 0.2 | 1.5 | 0.4 | 0.1 | . | 0.3 | 0.0 | 0.0 | 1.2 | 2.7 | 1.0 | 0.2 | 0.4 | 0.1 | | | | 38.5 | 43 | − 51 | 23 | 9 | 23 | 28 |
| | | Wuppertal-Mitte | 151 | 0.0 | 0.0 | . | 2.3 | 1.0 | 0.3 | 0.0 | . | 0.0 | 0.0 | 13.5 | 0.7 | 6.3 | 2.9 | 0.0 | 2.9 | 0.0 | . | . | 0.0 | 0.2 | . | 0.9 | 1.6 | 0.8 | 0.0 | . | 0.0 | | | | 33.4 | 36 | − 59 | 12 | 7 | 12 | 28 |
| | | Solingen (Schützenstr.) | 252 | 0.2 | 0.2 | . | 1.8 | 2.4 | 0.6 | 0.1 | 0.1 | 0.0 | 0.0 | 11.7 | 0.4 | 7.7 | 3.2 | 0.1 | 0.7 | 0.5 | 0.0 | . | 0.0 | 0.2 | . | 2.0 | 3.0 | 0.9 | 0.0 | . | 0.0 | | | | 35.8 | 44 | − 46 | 18 | 7 | 18 | 28 |
| | | Wermelskirchen | 310 | . | . | . | . | 4.1 | . | . | . | . | 0.3 | 10.9 | 2.5 | 14.8 | 2.3 | 3.1 | . | . | . | . | . | . | . | . | . | 1.4 | . | . | . | | | | 39.4 | 40 | − 59 | 8 | 7 | 8 | 28 |
| | Erft | Münstereifel | 290 | 2.9 | 0.3 | . | 14.3 | 2.8 | . | 1.2 | . | 0.4 | . | | | 11.8 | | | 8.2 | 4.8 | 6.2 | 0.9 | . | . | 1.8 | 0.9 | 2.5 | . | . | . | . | | | | 59.0 | 159 | + 22 | 18 | 13 | 18 | 28 |
| | | Euskirchen | 170 | 1.7 | . | . | 3.5 | 2.6 | 1.0 | 0.4 | . | 0.3 | . | . | . | 4.5 | 7.4 | 0.4 | 1.8 | 2.3 | . | . | 0.0 | 0.0 | . | 2.4 | 5.6 | 0.4 | . | . | . | | | | 34.3 | 121 | + 6 | 14 | 10 | 13 | 28 |
| | | Rheinbach | 174 | Einzelwerte unbrauchbar | | | | | | | | | | | | | | | | | | | | | | | | | | | | | | *30.0* | *88* | − *4* | | | | |
| | | Metternich | 126 | 1.3 | 0.0 | . | 7.1 | 0.2 | 0.1 | 0.5 | . | 0.2 | 0.1 | 1.4 | 0.0 | 4.1 | 0.2 | 0.4 | 0.4 | 0.8 | 0.2 | . | 0.0 | 0.2 | 0.1 | 0.7 | 3.9 | 0.2 | 0.0 | . | 0.0 | | | | 22.1 | 56 | − 17 | 19 | 5 | 18 | 28 |
| | | Hergarten | 337 | Einzelwerte unbrauchbar | | | | | | | | | | | | | | | | | | | | | | | | | | | | | | *35.0* | *74* | − *12* | *12* | *12* | *12* | 28 |
| | | Erp | 127 | 1.5 | . | 7.3 | 2.8 | . | 0.1 | 0.2 | . | 0.1 | . | 3.4 | . | 3.2 | 5.2 | . | 1.0 | 0.8 | . | . | . | . | . | 2.1 | 4.4 | 0.4 | . | . | . | | | | 32.5 | 92 | − 3 | 14 | 9 | 13 | 28 |
| | | Oberbolheim | 103 | . | . | 7.0 | . | . | 1.1 | 2.5 | . | . | . | 1.3 | . | 4.0 | 3.0 | . | 2.0 | . | . | . | . | . | . | 3.5 | . | . | . | . | . | | | | 24.4 | 62 | − 15 | 9 | 9 | 8 | 28 |
| | Rhein | Benninghof | 130 | 0.2 | . | . | 2.8 | 1.3 | 0.1 | . | . | 0.1 | . | 0.6 | 0.1 | 4.8 | 1.7 | . | 0.1 | . | . | . | 0.1 | . | . | 1.0 | 0.4 | . | . | . | 0.3 | | | | 13.6 | 20 | − 56 | 14 | 5 | 14 | 28 |
| | | Düsseldorf-Gerresheim | 54 | 1.0 | 0.2 | . | 3.3 | 1.6 | 0.2 | 0.1 | . | . | 0.3 | 4.9 | . | 3.0 | 1.4 | . | 0.5 | . | . | . | . | 0.4 | . | 1.2 | 1.9 | 1.2 | . | . | 0.1 | | | | 21.3 | 40 | − 31 | 16 | 9 | 16 | 28 |
| | | Krefeld (Flugh.) | 34 | 0.0 | 0.0 | 0.0 | 3.3 | 2.8 | 0.1 | 0.4 | 0.0 | 0.0 | 0.0 | 4.2 | 0.0 | 3.9 | 2.0 | . | 0.7 | 0.0 | 0.0 | . | 0.1 | 0.3 | 0.0 | 0.1 | 0.7 | 0.2 | . | . | 0.0 | | | | 18.8 | 48 | − 21 | 13 | 5 | 13 | 26 |
| | | Duisburg (Bot. Garten) | 42 | 0.9 | 0.0 | . | 1.0 | 2.9 | 0.2 | 0.4 | 0.2 | 0.0 | . | 5.7 | 0.2 | 5.5 | 2.0 | 0.2 | 0.1 | . | 0.0 | 0.0 | 0.0 | 0.5 | 0.1 | 0.1 | 1.6 | 0.5 | . | . | 0.1 | | | | 22.2 | 43 | − 29 | 18 | 6 | 18 | 28 |

# Tägliche Niederschlagshöhen in Millimetern, gemessen um 7 Uhr morgens



| Flußgebiet | | Ort | Seehöhe m | 1 | 2 | 3 | 4 | 5 | 6 | 7 | 8 | 9 | 10 | 11 | 12 | 13 | 14 | 15 | 16 | 17 | 18 | 19 | 20 | 21 | 22 | 23 | 24 | 25 | 26 | 27 | 28 | 29 | 30 | 31 | Monatssumme mm | Monatssumme % der Norm. | Abweichung v. d. Norm. | Zahl der Tage mit Niederschl. ≧0.1 | Niederschl. ≧1.0 | * ≧0.1 | ⊠ |
|---|---|---|---|---|---|---|---|---|---|---|---|---|---|---|---|---|---|---|---|---|---|---|---|---|---|---|---|---|---|---|---|---|---|---|---|---|---|---|---|
| Ruhr | Quelle bis Möhne | Brunskappel | 410 | 0.1 | . | . | 0.4 | 0.6 | 0.4 | 0.1 | 0.0 | 0.0 | 0.0 | 6.5 | 2.4 | 6.6 | 10.1 | 2.6 | 0.4 | 1.8 | . | . | 0.0 | 0.1 | . | 0.0 | 1.7 | 0.1 | . | . | . | | | | 33.9 | 38 | − 56 | 15 | 7 | 15 | 28 |
| | | Bigge | 329 | 1.5 | . | . | 0.8 | 0.7 | 0.4 | 0.1 | 0.0 | . | 0.3 | 10.9 | 2.1 | 11.0 | 11.0 | 1.0 | 1.6 | 0.8 | . | . | 0.1 | 0.1 | . | . | 1.1 | 1.3 | . | . | . | | | | 44.8 | 56 | − 36 | 17 | 9 | 17 | 28 |
| | | Enste | 300 | 1.1 | 0.1 | . | 0.4 | 2.1 | 0.7 | 0.1 | 0.2 | . | 0.1 | 7.5 | 1.8 | 10.7 | 5.5 | 1.5 | 3.8 | 0.5 | 0.4 | . | 0.3 | 0.1 | . | 0.3 | 3.0 | 0.7 | . | . | . | | | | 40.9 | 58 | − 30 | 21 | 9 | 21 | 28 |
| | | Eslohe | 325 | 0.7 | 0.0 | . | 0.3 | 1.0 | 1.4 | 0.0 | . | 0.0 | 0.2 | 5.1 | 0.9 | 7.4 | 10.6 | 1.3 | 1.1 | 0.4 | 0.0 | . | 0.1 | 0.0 | . | 0.3 | 2.7 | 0.3 | . | . | . | | | | 33.8 | 40 | − 52 | 16 | 8 | 16 | 28 |
| | | Arnsberg | 260 | 2.0 | . | . | 0.3 | 1.0 | 4.4 | 0.3 | 0.4 | 0.0 | . | 0.6 | 3.2 | 3.8 | 2.4 | 0.2 | 4.0 | 3.6 | . | . | 0.0 | . | . | 0.2 | 1.3 | 0.4 | . | . | . | | | | 28.1 | 38 | − 45 | 16 | 9 | *16* | 28 |
| | | Allendorf | 310 | 0.8 | 0.1 | . | 0.2 | . | . | . | 1.1 | . | . | 6.3 | 0.4 | 10.2 | 6.8 | 1.0 | 0.9 | 0.4 | . | . | 0.1 | . | . | 0.4 | . | . | . | . | . | | | | 28.7 | 39 | − 45 | 13 | 5 | 13 | 28 |
| | | Langscheid | 335 | . | . | . | . | 1.7 | 2.3 | . | . | . | . | 8.3 | . | 8.7 | 5.9 | 0.7 | 2.1 | . | 0.9 | . | . | 0.3 | . | . | 5.0 | 5.3 | . | . | . | | | | 41.2 | 59 | − 29 | 11 | 8 | 11 | 28 |
| | Möhne | Brilon | 455 | 2.2 | 0.2 | . | 1.1 | 0.8 | 1.2 | 0.3 | 0.2 | 0.1 | 0.4 | 9.2 | 1.7 | 15.0 | 12.9 | 0.7 | 1.6 | 1.5 | 0.2 | . | 1.0 | 0.2 | . | 0.1 | 2.6 | 1.4 | . | . | . | | | | 54.6 | 71 | − 22 | 22 | 12 | 22 | 28 |
| | | Warstein | 295 | 1.9 | 0.4 | . | 1.8 | 0.7 | 0.4 | 0.5 | 0.3 | 0.4 | 0.0 | 5.2 | 4.8 | 7.6 | 9.8 | 0.8 | 2.0 | 0.7 | 0.0 | . | 0.3 | 0.1 | 0.0 | . | 1.4 | 2.0 | . | . | . | | | | 41.1 | | | 19 | 9 | 19 | 28 |
| | | Möhnetalsperre | 185 | 0.7 | . | . | 2.0 | 0.1 | 0.5 | 0.3 | 0.2 | . | 0.6 | 4.9 | 0.5 | 4.5 | 2.6 | 0.2 | 0.6 | 0.1 | 0.1 | . | . | . | . | . | 2.1 | 0.3 | . | . | . | | | | 20.3 | 29 | − 48 | 17 | 5 | 17 | 28 |
| | Ruhr | Neuenrade | 324 | 1.2 | . | . | . | 1.0 | 0.6 | 0.2 | 0.1 | . | 0.2 | 5.8 | 2.0 | 10.0 | 7.0 | 1.1 | 1.6 | 0.2 | . | . | 0.6 | 0.9 | . | . | 3.7 | 0.8 | . | . | . | | | | 37.0 | 50 | − 37 | 17 | 9 | 17 | 28 |
| | | Langschede | 116 | 3.1 | . | . | . | 0.1 | . | . | . | . | . | 9.5 | 0.1 | 6.2 | 0.8 | . | 2.7 | . | . | . | . | . | . | . | 2.3 | 0.7 | . | . | . | | | | 25.5 | 53 | − 23 | 9 | 5 | 9 | 28 |
| | | Iserlohn | 288 | 1.5 | . | . | . | 2.1 | 0.7 | 0.1 | 0.2 | . | 0.9 | 8.2 | 0.8 | 10.5 | 6.4 | 1.3 | 1.1 | 0.4 | . | . | . | 0.1 | . | 0.6 | 2.6 | 1.0 | . | . | . | | | | 38.5 | 65 | − 21 | 17 | 9 | 17 | 28 |
| | Lenne | Altastenberg | 780 | 1.2 | . | . | 1.3 | 1.2 | 0.9 | . | . | . | 0.0 | 2.5 | 5.3 | 7.9 | 14.8 | 3.8 | 4.0 | 2.0 | . | 0.3 | 0.1 | . | . | 1.1 | 0.8 | 0.9 | . | . | . | | | | 48.1 | 65 | − 26 | 16 | 11 | 16 | 28 |
| | | Fleckenberg | 355 | 0.1 | . | . | 0.6 | 0.8 | 0.9 | . | . | . | 0.0 | 8.3 | 1.2 | 7.5 | 11.5 | 1.0 | 1.1 | 0.5 | 0.0 | . | 0.0 | 0.0 | . | 0.3 | 1.8 | 0.2 | . | . | . | | | | 35.8 | 45 | − 44 | 14 | 7 | 14 | 28 |
| | | Altenhundem | 305 | . | . | . | . | . | . | . | . | . | . | 4.0 | 1.2 | 8.5 | 7.0 | 5.0 | . | . | . | . | . | . | . | . | 3.0 | . | . | . | . | | | | 28.7 | 41 | − 41 | 6 | 6 | 6 | 28 |
| | | Olpe | 346 | 1.9 | 0.0 | . | 1.2 | . | 0.8 | . | . | . | 1.8 | 9.3 | 0.0 | 6.7 | 16.3 | 0.0 | 0.6 | . | 0.0 | 0.2 | 0.3 | . | . | 3.6 | 0.0 | . | . | . | . | | | | 42.3 | 44 | − 53 | 11 | 7 | 11 | 28 |
| | | Pütthof | 440 | 0.0 | 0.0 | 0.4 | 0.0 | 0.9 | 0.3 | 0.0 | 0.1 | 0.1 | 0.0 | 6.0 | 1.2 | 9.7 | 5.3 | 0.2 | 0.5 | 1.4 | 0.2 | 0.1 | 0.1 | 0.0 | 0.0 | 0.5 | 1.4 | 0.6 | . | . | . | | | | 29.0 | 34 | − 56 | 18 | 6 | 18 | 28 |
| | | Attendorn | 250 | . | . | . | 0.4 | 0.7 | 0.8 | . | . | . | . | 7.5 | 0.3 | 13.7 | 9.8 | 1.0 | 0.2 | . | . | . | 0.0 | 0.0 | 0.0 | 0.7 | 1.5 | 0.4 | . | . | . | | | | 37.0 | 48 | − 40 | 15 | 5 | 12 | 28 |
| | | Serkenrode | 350 | 1.1 | 2.3 | 3.0 | . | . | . | 2.1 | . | 0.7 | 0.4 | 7.8 | 1.2 | 17.3 | 7.6 | 0.1 | 4.2 | 0.3 | 1.4 | 0.1 | 0.7 | 0.1 | . | 0.4 | 1.7 | 0.6 | 0.2 | . | 0.1 | | | | 53.4 | 71 | − 22 | 22 | 11 | 20 | 28 |
| | | Herscheid | 438 | 0.3 | . | . | . | . | 1.3 | . | . | . | . | 5.5 | . | 13.5 | 3.4 | . | . | . | . | . | . | . | . | . | 3.5 | . | . | . | . | | | | 27.5 | 33 | − 58 | 6 | 5 | 6 | 28 |
| | | Lüdenscheid | 447 | 0.5 | 0.1 | . | 1.0 | 2.5 | 0.7 | 0.3 | 0.0 | 0.1 | 0.1 | 2.4 | 2.0 | 16.9 | 13.9 | 0.2 | 2.2 | 0.3 | . | 0.0 | 0.5 | 0.0 | 0.0 | 1.0 | 2.3 | 0.6 | . | . | . | | | | 54.6 | 60 | − 37 | 19 | 9 | 19 | 28 |
| | Volme | Meinerzhagen | 408 | 0.5 | . | 0.0 | 1.8 | 1.1 | 0.3 | 0.2 | . | 0.1 | 0.2 | 14.8 | 1.7 | 20.2 | 10.4 | 0.1 | 1.5 | 1.0 | . | . | . | 0.2 | . | 0.5 | 2.3 | 0.2 | . | . | 0.1 | | | | 57.2 | 58 | − 41 | 19 | 9 | 19 | 28 |
| | | Hagen | 165 | 0.0 | 1.0 | . | . | 2.4 | 0.8 | 0.0 | 0.1 | 0.0 | . | 7.2 | 0.6 | 6.8 | 2.6 | 0.0 | 1.1 | 0.3 | . | . | 0.2 | 0.0 | . | 0.9 | 2.8 | 1.3 | . | . | . | | | | 28.1 | 41 | − 40 | 14 | 8 | 14 | 28 |
| | | Halver | 422 | . | . | . | . | 3.0 | . | . | 2.1 | . | 1.2 | 17.2 | 3.2 | 17.4 | 5.7 | . | 2.5 | . | . | . | . | . | . | 1.6 | 4.8 | 0.5 | . | . | . | | | | 59.2 | 63 | − 34 | 11 | 10 | 11 | 28 |
| | | Ennepetalsperre | 273 | 0.7 | 0.2 | . | 1.1 | 1.8 | 0.3 | 0.2 | . | . | 0.3 | 10.0 | 1.1 | 13.5 | 6.8 | 0.3 | 1.0 | 0.8 | . | . | 0.3 | . | . | 0.2 | 3.4 | 0.4 | . | . | . | | | | 42.4 | 46 | − 50 | 18 | 8 | 18 | 28 |
| | Ruhr | Wengern | 90 | 0.7 | 0.5 | 0.0 | 0.2 | 1.1 | 0.1 | 0.0 | . | 0.2 | 0.0 | 0.4 | 0.9 | 8.9 | 3.4 | . | 0.4 | 0.0 | 0.0 | . | 0.2 | 0.0 | . | 0.7 | 1.6 | 0.3 | . | . | 0.4 | | | | 30.0 | 47 | − 34 | 16 | 4 | 16 | 28 |
| | | Langenberg | 115 | . | . | . | . | 2.9 | . | . | . | . | . | 7.3 | . | 9.7 | 1.9 | . | . | . | . | . | . | . | . | 1.0 | 1.9 | . | . | . | . | | | | 24.7 | 35 | − 47 | 6 | 6 | 6 | 28 |
| | | Essen-Mülheim | 120 | 0.2 | 0.2 | 0.0 | 2.0 | 1.7 | 0.2 | 0.2 | 0.0 | 0.0 | 0.3 | 4.8 | 0.0 | 5.5 | 1.3 | 0.2 | 0.9 | 0.0 | 0.0 | 0.1 | 0.5 | 0.6 | 0.0 | 0.8 | 1.5 | 0.5 | 0.0 | . | 0.0 | | | | 21.5 | 37 | − 38 | 18 | 6 | 18 | 26 |
| Ruhr bis Lippe | Emscher | Dortmund-Brünninghof | 106 | 0.7 | 0.0 | 0.0 | . | 1.9 | 0.2 | 0.0 | 0.0 | 0.1 | 0.2 | 7.8 | 0.2 | 6.7 | 3.5 | 0.4 | 0.4 | 0.0 | 0.0 | . | 1.3 | 0.4 | . | 0.5 | 2.4 | 0.6 | . | . | 0.4 | | | | 27.7 | 60 | − 19 | 17 | 6 | 17 | 28 |
| | | Recklinghausen | 101 | 0.9 | 0.0 | . | 2.5 | 1.4 | 0.1 | . | . | 0.0 | 0.1 | 5.5 | . | 6.6 | 1.2 | . | 0.0 | 0.0 | . | . | 0.0 | 0.0 | . | 0.0 | 0.0 | . | . | . | 0.3 | | | | 18.9 | 35 | − 36 | 10 | 5 | 10 | 28 |
| | | Bochum (Bergschule) | 83 | 0.6 | 0.5 | 0.3 | 0.2 | 1.2 | 0.4 | 1.3 | . | 0.1 | 0.3 | 6.1 | 0.4 | 4.8 | 3.4 | . | 0.2 | 0.0 | 0.0 | 0.1 | 0.1 | 0.2 | . | 0.5 | 1.6 | 0.4 | . | . | 1.0 | | | | 23.7 | 42 | − 33 | 21 | 7 | 21 | 28 |
| | Rh. | Dinslaken-Hiesfeld | 33 | 0.3 | . | . | 2.1 | . | 1.8 | 1.8 | . | . | 2.1 | . | 4.8 | . | 1.8 | . | . | . | . | . | . | . | . | . | . | . | . | . | . | | | | 14.7 | 31 | − 34 | 7 | 6 | 7 | 27 |
| Lippe | L. | Paderborn | 171 | 2.7 | 0.3 | 0.0 | 12.4 | 1.8 | 1.1 | . | . | . | 0.6 | 1.0 | 1.4 | 0.6 | 10.1 | 0.4 | 0.2 | 0.0 | 0.0 | 0.0 | 0.0 | . | . | 0.0 | 1.0 | 0.0 | . | . | . | | | | 33.6 | 63 | − 20 | 13 | 8 | 13 | 28 |
| | Alme | Wewelsburg | 215 | 2.5 | . | . | 6.2 | . | 0.6 | 0.3 | 0.3 | 0.4 | 0.6 | 6.7 | 0.9 | 5.6 | 4.2 | 0.3 | 0.9 | 0.6 | . | . | 0.4 | 0.2 | . | . | 2.7 | 1.3 | . | . | . | | | | 34.7 | 67 | − 17 | 18 | 7 | 17 | 28 |
| | | Fürstenberg | 352 | 2.3 | . | . | 7.0 | . | . | . | 1.7 | 1.5 | . | 6.0 | 1.5 | 9.5 | 12.5 | 6.5 | 1.0 | 1.0 | . | . | . | . | . | . | 3.0 | . | . | . | . | | | | 47.5 | | | 12 | 11 | 12 | 28 |
| | | Büren | 212 | 1.9 | . | . | 2.4 | 0.5 | 0.6 | 0.4 | . | 0.3 | . | 0.9 | . | 1.0 | 1.3 | 0.1 | 0.2 | 0.1 | . | . | . | . | . | . | 0.2 | . | . | . | . | | | | 9.9 | 18 | − 47 | 13 | 4 | 13 | 28 |
| | | Atteln | 190 | 1.6 | . | . | 1.6 | 0.1 | 0.1 | . | . | . | 0.5 | 8.0 | 0.6 | 5.0 | 3.4 | 0.2 | 0.4 | 0.2 | . | . | 0.1 | . | . | . | 1.8 | 0.7 | . | . | . | | | | 24.3 | | | 15 | 6 | 18 | 28 |
| | Lippe | Lippstadt | 76 | 1.2 | 0.1 | 0.0 | 5.3 | 0.3 | 0.1 | 0.6 | 0.0 | 0.1 | 0.5 | 5.2 | 1.0 | 5.5 | 2.8 | 0.0 | 0.0 | 0.2 | 0.0 | . | 0.1 | 0.4 | . | 0.0 | 1.3 | 0.6 | . | . | . | | | | 25.3 | 49 | − 26 | 17 | 7 | 17 | 28 |
| | | Effeln | 280 | . | 1.1 | . | 2.7 | 1.1 | 0.6 | 0.2 | . | . | 0.7 | 10.4 | 0.9 | 11.3 | 6.8 | 1.2 | 1.8 | . | 0.9 | . | 0.3 | . | . | . | 4.5 | 0.5 | . | . | . | | | | 45.0 | 83 | − 9 | 16 | 9 | 16 | 28 |
| | | Hovestadt | 70 | . | . | . | 3.7 | 0.3 | 0.1 | . | . | . | . | 6.0 | . | 5.6 | 2.2 | . | 0.4 | 0.5 | . | . | 0.6 | . | . | . | 1.8 | 2.4 | . | . | . | | | | 23.6 | 55 | − 20 | 11 | 6 | 11 | 28 |
| | Ahse | Werl | 90 | 1.8 | 0.2 | 0.0 | 0.5 | 0.4 | 0.3 | 0.5 | 0.0 | 0.0 | 0.4 | 0.2 | 0.3 | 5.9 | 3.3 | 0.0 | 0.4 | 0.2 | 0.0 | 0.0 | 0.4 | 0.1 | . | 0.1 | 2.4 | 1.1 | . | . | 0.0 | | | | 22.5 | 45 | − 28 | 18 | 6 | 18 | 28 |
| | | Hamm | 63 | Einzelwerte nicht vorhanden | | | | | | | | | | | | | | | | | | | | | | | | | | | | | | | *20.0* | *40* | *− 30* | | | | |
| | Lippe | Kappenberg | 100 | 12.5 | 0.0 | 0.0 | 2.8 | 2.1 | 0.3 | 0.2 | 0.0 | 0.0 | 0.0 | 5.8 | . | 6.8 | 3.2 | 1.0 | 0.2 | 0.0 | 0.0 | 0.0 | 0.1 | 0.3 | . | 0.7 | 0.9 | 0.8 | . | . | 1.0 | | | | 38.7 | 80 | − 10 | 16 | 8 | 16 | 28 |
| | | Lüdinghausen | 58 | 1.2 | . | . | 1.8 | 0.9 | 0.3 | . | 0.1 | 0.0 | . | 4.6 | 0.1 | 7.1 | 2.9 | 0.1 | 0.8 | . | . | . | 0.3 | 0.1 | . | . | . | 0.0 | . | . | 0.1 | | | | 20.4 | 40 | − 30 | 14 | 5 | 14 | 28 |
| | | Dülmen | 67 | . | 0.1 | . | 5.5 | . | 0.8 | 0.1 | . | . | . | 3.9 | . | 8.7 | . | . | . | . | . | . | . | 2.2 | . | . | . | . | . | . | 1.2 | | | | 22.5 | 47 | − 26 | 8 | 5 | 8 | 28 |
| | | Hervest-Dorsten | 37 | 0.8 | 0.1 | 0.1 | 3.6 | 1.0 | 0.2 | 0.3 | . | . | 0.3 | 4.0 | 0.2 | 3.2 | 0.3 | . | . | . | . | 0.0 | 0.0 | 0.6 | . | . | . | 0.1 | 0.0 | . | 0.0 | | | | 14.8 | 28 | − 39 | 14 | 4 | 14 | 28 |
| Lippe b. Grenze | Rhein | Wesel | 24 | 1.8 | 0.1 | 0.2 | 2.0 | 3.8 | 2.6 | 5.2 | . | . | 0.2 | 2.8 | 3.1 | 0.4 | 1.1 | . | . | . | . | . | . | 0.6 | 0.2 | . | . | 0.1 | . | . | . | | | | 24.2 | | | 15 | 8 | 15 | 28 |
| | | Rees | 18 | 0.4 | . | . | 4.7 | 2.6 | . | 0.3 | . | 0.4 | 0.3 | 5.4 | 0.2 | 5.8 | 1.2 | . | . | . | . | . | . | 0.7 | . | . | . | 0.3 | . | . | . | | | | 22.3 | 51 | − 21 | 12 | 5 | 12 | 28 |
| | | Elten | 18 | 1.3 | 0.0 | 0.0 | 7.3 | 1.7 | 0.1 | 0.2 | 0.0 | 0.0 | 0.0 | 3.6 | 0.0 | 2.9 | 0.7 | . | . | . | . | . | . | 1.1 | 0.1 | . | . | 0.3 | 0.3 | . | . | | | | 19.6 | 43 | − 26 | 12 | 6 | 12 | 28 |

# Februar — Tägliche Niederschlagshöhen in Millimetern, gemessen um 7 Uhr morgens — 1942

| Flußgebiet | | Ort | Seehöhe m | 1 | 2 | 3 | 4 | 5 | 6 | 7 | 8 | 9 | 10 | 11 | 12 | 13 | 14 | 15 | 16 | 17 | 18 | 19 | 20 | 21 | 22 | 23 | 24 | 25 | 26 | 27 | 28 | 29 | 30 | 31 | Monatssumme mm | % der Norm. | Abweichung v. d. Norm. | Zahl der Tage mit Niederschl. ≧ 0.1 | Niederschl. ≧ 1.0 | * ≧ 0.1 | * ⊠ |
|---|---|---|---|---|---|---|---|---|---|---|---|---|---|---|---|---|---|---|---|---|---|---|---|---|---|---|---|---|---|---|---|---|---|---|---|---|---|---|---|
| **Maas** | | | | | | | | | | | | | | | | | | | | | | | | | | | | | | | | | | | | | | | | |
| Roer | R. | Monschau-Dreistegen | 420 | 1.6 | 0.1 | . | 11.0 | 3.8 | 0.6 | 0.3 | . | . | . | 8.5 | . | 6.5 | 15.5 | 2.6 | 2.4 | 5.1 | 0.0 | . | . | . | 0.0 | 2.8 | 3.3 | 1.6 | . | . | . | | | 65.6 | 74 | − 23 | 15 | 12 | 15 | 28 |
| | Urft | Schmidtheim | 568 | 1.6 | . | . | 3.9 | 3.3 | 0.3 | . | . | . | . | 3.9 | 0.7 | 7.7 | 3.5 | 1.9 | 3.0 | 4.7 | 1.0 | . | . | . | 0.2 | 0.3 | 0.2 | . | . | . | 0.1 | | | 36.3 | 60 | − 24 | 16 | 10 | 16 | 28 |
| | | Hollerath | 600 | . | . | . | 2.3 | 1.9 | 2.0 | 3.1 | 1.6 | 1.3 | 3.1 | 11.4 | 3.6 | 14.5 | . | 1.4 | 0.0 | . | . | . | . | 7.4 | 0.0 | 1.9 | . | . | . | . | | | 55.5 | 67 | − 28 | 14 | 14 | 14 | 28 |
| | | Schleiden | 380 | 1.4 | . | . | 5.9 | 2.3 | 0.1 | . | . | . | . | 4.2 | . | 7.9 | 6.7 | 1.3 | 2.6 | 6.9 | 1.2 | . | . | . | . | 2.3 | 3.1 | 0.5 | . | . | . | | | 46.4 | 84 | − 9 | 14 | 12 | 14 | 28 |
| | R. | Drove | 180 | 0.8 | . | . | 4.3 | 3.1 | 0.7 | 0.4 | 0.1 | . | . | 4.7 | . | 2.8 | 9.6 | 2.0 | 1.1 | 3.6 | . | . | 0.3 | 0.2 | . | 2.0 | 4.8 | 1.2 | . | . | . | | | 41.7 | 108 | + 3 | 17 | 11 | 17 | 28 |
| | Inde | Rötgen (Greppstr.) | 440 | 0.9 | . | . | 15.1 | 4.7 | 0.2 | 0.5 | . | 0.0 | . | 9.8 | 0.5 | 4.6 | 12.9 | 1.2 | 2.8 | 2.5 | 0.2 | . | 0.3 | 0.4 | 0.2 | 2.2 | 3.1 | 0.7 | . | . | . | | | 62.8 | 89 | − 8 | 19 | 10 | 19 | 28 |
| | R. | Stolberg | 181 | 0.2 | 0.4 | . | 7.8 | 3.2 | 0.8 | 0.5 | 0.2 | . | . | 7.2 | . | 8.6 | 4.0 | 0.9 | 1.6 | 4.2 | 0.2 | . | . | 0.3 | . | 1.6 | 4.9 | 4.1 | . | . | . | | | 50.7 | | | 18 | 10 | 17 | 28 |
| | Wurm | Erkelenz | 99 | . | . | 0.1 | 14.5 | 2.6 | 0.2 | . | . | . | . | 4.0 | 0.3 | 4.3 | 2.2 | 0.2 | 0.2 | 0.3 | . | . | . | 0.4 | . | 0.8 | 3.3 | 1.3 | . | . | . | | | 34.7 | 78 | − 10 | 15 | 7 | 15 | 28 |
| | | Aachen (Met. Obs.) | 202 | 0.4 | 0.0 | . | 2.0 | 4.2 | 0.7 | 1.0 | . | 0.0 | . | 6.6 | 0.1 | 4.1 | 5.5 | 1.0 | 1.0 | 1.2 | 0.0 | . | 0.4 | 0.6 | . | 1.0 | 3.8 | 1.9 | . | . | . | | | 35.5 | 62 | − 22 | 17 | 12 | 17 | 28 |
| | | Herzogenrath | 163 | 0.1 | . | . | 5.8 | 2.7 | 0.7 | 0.7 | . | 0.0 | . | 4.8 | . | 6.6 | 3.6 | 1.5 | 1.4 | . | . | . | . | . | . | 0.9 | 4.8 | 0.4 | . | . | . | | | 34.0 | 67 | − 17 | 13 | 8 | 13 | 28 |
| | | Linnich | 80 | . | 0.1 | . | 15.2 | 1.7 | 0.2 | 0.5 | . | 0.1 | 0.1 | 0.1 | 0.0 | 0.5 | 2.2 | 0.5 | 0.2 | 2.4 | . | . | . | . | . | 1.0 | 4.5 | 0.4 | 0.2 | . | 0.0 | | | 29.9 | 70 | − 13 | 17 | 6 | 15 | 28 |
| | R. | Waldenrath | 83 | 1.5 | . | . | 8.7 | 1.3 | . | . | . | . | . | 0.7 | . | 4.1 | 3.0 | . | . | . | . | . | 0.0 | . | . | . | 1.8 | 0.5 | . | . | . | | | 21.6 | | | 8 | 6 | 8 | 28 |
| Roer bis Grenze | M. | Elmpt | 63 | . | . | . | 13.4 | 3.7 | 0.6 | 0.4 | . | . | 0.6 | 0.3 | 1.3 | 7.4 | 0.5 | 0.3 | . | . | . | . | . | . | . | 0.8 | 4.0 | 5.1 | . | . | . | | | 38.4 | 73 | − 14 | 13 | 6 | 12 | 28 |
| | Niers | Jackerath | 108 | . | . | . | 8.5 | 3.2 | 0.3 | 0.2 | . | . | . | 5.4 | . | 4.2 | 3.7 | 0.4 | . | . | . | . | . | . | . | 1.4 | 4.5 | . | . | . | . | | | 31.8 | | | 10 | 7 | 10 | 28 |
| | | München-Gladbach | 73 | . | . | . | 11.1 | 1.5 | 0.0 | 0.2 | . | . | . | 4.3 | . | 0.1 | 5.8 | . | 0.1 | . | . | . | 0.0 | 0.1 | 0.2 | 0.7 | 1.8 | 0.7 | . | . | . | | | 26.6 | | | 12 | 5 | 12 | 28 |
| | | Bracht | 51 | Einzelwerte nicht brauchbar | | | | | | | | | | | | | | | | | | | | | | | | | | | | | *20.0* | *41* | *− 29* | | | | |
| | | Issum | 27 | 0.4 | . | . | 3.3 | 1.9 | 0.1 | 0.4 | . | 0.5 | 0.4 | 5.0 | 0.1 | 6.8 | 1.3 | 0.3 | . | . | . | . | 0.1 | 0.2 | 0.1 | . | . | 0.3 | . | . | . | | | 21.2 | 45 | − 26 | 16 | 5 | 16 | 28 |
| | | Walbeck | 35 | 0.0 | 0.0 | . | 4.1 | 1.8 | 0.0 | 0.4 | . | 0.4 | 0.4 | 4.5 | . | 4.3 | 1.5 | . | 0.0 | . | . | . | 0.0 | 0.1 | 0.1 | . | 0.0 | 0.3 | 0.0 | . | . | | | 17.9 | 37 | − 31 | 11 | 5 | 11 | 28 |
| | | Keppeln | 35 | . | 0.0 | 0.5 | 4.3 | 3.0 | 0.2 | 0.2 | . | 0.0 | 0.1 | 4.9 | . | 7.1 | . | . | 0.2 | . | . | . | . | 0.5 | 0.0 | . | . | 0.2 | . | . | . | | | 21.2 | 45 | − 26 | 11 | 4 | 11 | 28 |
| **Donau** | | | | | | | | | | | | | | | | | | | | | | | | | | | | | | | | | | | | | | | |
| Quelle bis Iller | Brigach, Breg | Furtwangen | 854 | 11.4 | 1.3 | . | 10.1 | 9.0 | 1.7 | . | . | 0.0 | 0.0 | 4.8 | 1.8 | 0.5 | 13.1 | 10.0 | 3.2 | 7.3 | 0.4 | . | . | . | 0.2 | 0.2 | . | . | . | 0.3 | . | | | 75.3 | 60 | − 51 | 16 | 11 | 14 | 28 |
| | | Bubenbach | 937 | 5.2 | 0.8 | . | 5.2 | 6.8 | 2.4 | . | . | . | . | 0.8 | 3.1 | 0.1 | 7.0 | 4.3 | 1.5 | 7.2 | 1.1 | . | . | . | 0.2 | . | . | . | . | . | 0.7 | | | 46.4 | 66 | − 24 | 15 | 10 | 14 | 28 |
| | | Oberkirnach | 910 | 11.9 | . | . | 2.8 | 3.1 | 2.9 | . | . | . | . | 2.9 | 3.0 | 1.0 | 6.2 | 2.1 | 8.5 | 3.6 | . | . | . | . | . | 0.8 | . | . | . | . | . | | | 48.8 | | | 12 | 11 | 11 | 28 |
| | | Donaueschingen | 690 | 8.5 | 1.1 | . | 1.6 | 0.8 | 2.6 | . | . | . | . | 1.5 | 0.2 | . | 4.8 | 2.1 | 2.2 | 1.7 | . | . | . | . | . | . | . | . | . | . | 0.2 | | | 27.3 | 73 | − 10 | 11 | 9 | 11 | 28 |
| | Donau | Dürrheim, Bad | 714 | 13.0 | . | . | 4.5 | 0.9 | 1.0 | . | . | . | . | 1.5 | 0.5 | . | 3.3 | 3.5 | 1.2 | 0.5 | . | . | . | . | . | . | . | . | . | . | . | | | 29.9 | 77 | − 9 | 10 | 7 | 10 | 28 |
| | | Riedöschingen | 715 | 4.8 | 1.2 | . | 4.0 | 2.5 | 2.9 | . | . | . | 0.2 | . | 1.8 | . | 3.0 | 3.2 | 2.6 | 2.7 | 0.3 | . | . | . | . | . | . | . | . | 0.4 | . | | | 29.6 | | | 13 | 10 | 12 | 28 |
| | | Tuttlingen | 647 | 6.1 | 2.5 | . | 4.1 | 5.4 | 3.2 | . | . | 0.1 | . | . | 2.1 | . | 2.9 | 4.1 | 1.4 | 4.2 | 0.3 | . | . | 0.2 | . | . | . | . | . | . | . | | | 36.6 | 92 | − 3 | 13 | 10 | 13 | 28 |
| | | Fridingen | 625 | 3.5 | 2.2 | . | 3.7 | 7.2 | 3.4 | . | . | . | 0.0 | . | 2.2 | . | 2.3 | 1.7 | 1.0 | 3.3 | . | . | . | 0.0 | . | . | . | . | . | . | . | | | 30.5 | 91 | − 3 | 10 | 10 | 12 | 28 |
| | | Böttingen | 910 | 6.2 | 2.1 | . | 4.4 | 6.2 | 3.0 | 0.2 | . | . | 0.2 | 0.3 | 3.0 | . | 4.8 | 3.0 | 1.6 | 5.6 | 0.3 | . | 0.2 | 0.1 | 0.1 | . | . | . | 0.1 | 0.2 | 1.2 | | | 42.8 | 80 | − 11 | 20 | 11 | 20 | 28 |
| | | Frohnstetten | 785 | 4.9 | 1.2 | . | 4.5 | 1.3 | 4.1 | . | . | . | 0.2 | 0.1 | 1.9 | . | 4.5 | 2.0 | 0.9 | 6.7 | 0.2 | . | . | . | . | . | . | . | . | . | . | | | 32.5 | 82 | − 7 | 13 | 9 | 13 | 28 |
| | | Bärenthal | 668 | 5.9 | 1.2 | . | 5.6 | 6.6 | 3.4 | . | . | 0.0 | 0.0 | . | 2.8 | . | 5.4 | 3.4 | 4.4 | 4.2 | 0.0 | . | . | 0.0 | 0.0 | . | . | . | . | . | . | | | 42.9 | 100 | 0 | 10 | 10 | 10 | 28 |
| | Lauchert | Genkingen | 773 | 5.7 | 1.3 | . | 6.1 | 13.0 | 0.8 | . | . | . | . | . | 2.0 | . | 5.3 | 3.4 | 5.1 | 13.4 | . | . | . | . | . | . | . | . | . | . | 0.2 | | | 56.3 | 127 | + 12 | 11 | 9 | 11 | 28 |
| | | Trochtelfingen | 700 | 3.4 | 1.6 | . | 1.9 | 8.6 | 3.0 | 0.0 | . | 0.0 | 0.0 | . | 1.9 | . | 3.6 | 2.6 | 1.9 | 6.6 | 0.3 | . | . | 0.0 | 0.0 | . | . | . | 0.0 | 0.0 | 1.1 | | | 36.5 | 119 | + 6 | 12 | 11 | 12 | 28 |
| | | Bitz | 883 | 5.3 | 3.5 | 1.7 | 6.8 | 9.7 | 4.9 | . | . | . | . | . | 4.7 | . | 2.9 | 9.7 | 3.5 | 8.4 | . | . | . | . | . | . | . | . | . | . | . | | | 61.1 | 125 | + 12 | 11 | 11 | 11 | 28 |
| | Donau | Otterswang | 610 | 8.2 | 4.0 | . | 5.1 | 10.1 | 4.0 | . | . | . | . | . | 2.0 | . | 2.2 | 2.0 | . | 4.3 | . | . | . | . | . | . | . | . | . | . | . | | | 41.5 | 120 | + 7 | 9 | 9 | 9 | 28 |
| | | Mengen | 560 | 9.0 | 0.8 | . | 4.2 | 8.7 | 0.3 | 5.4 | . | . | 0.0 | 1.3 | . | . | 2.1 | 0.7 | 4.5 | 1.5 | . | . | . | . | . | . | . | . | . | 0.2 | 0.3 | | | 39.0 | 134 | + 10 | 13 | 8 | 7 | 28 |
| | | Ittenhausen | 782 | 4.6 | 1.9 | . | 4.4 | 6.4 | 2.8 | . | . | . | 0.0 | . | 1.8 | . | 3.7 | 1.2 | 1.4 | 7.8 | . | . | . | . | 0.0 | . | . | . | . | . | 3.9 | | | 39.9 | | | 11 | 11 | 11 | 28 |
| | Gr. Lauter | Münsingen | 721 | 4.2 | 1.7 | . | 3.0 | 9.0 | 5.9 | 0.1 | . | 0.0 | . | 0.2 | 3.5 | . | 4.2 | 2.0 | 2.2 | 8.2 | 0.5 | . | . | 0.0 | . | . | . | . | . | 0.1 | 1.2 | | | 46.0 | 107 | + 3 | 15 | 11 | 14 | 28 |
| | | Frankenhofen | 749 | 1.8 | 1.0 | . | 5.2 | 6.3 | 4.3 | . | . | 0.1 | . | . | 5.3 | . | 5.1 | 3.1 | 2.6 | 9.8 | 0.2 | . | . | 0.1 | . | . | . | . | . | . | 1.4 | | | 46.3 | 121 | + 8 | 14 | 11 | 14 | 28 |
| | D. | Ehingen | 514 | 5.0 | 1.2 | . | 6.8 | 8.2 | 3.0 | . | . | . | . | . | 0.5 | . | 1.6 | 0.9 | 1.5 | 5.0 | Weitere Werte unbrauchbar | | | | | | | | | | | | | 40.0 | 143 | + 12 | *14* | *10* | *11* | 28 |
| | R18 | Biberach | 538 | 7.4 | 1.5 | . | 2.2 | 9.8 | 4.0 | . | . | 0.1 | 0.0 | 0.7 | 1.7 | . | 0.7 | 0.9 | 1.7 | 5.8 | . | . | . | . | . | . | . | . | . | 0.4 | 1.1 | | | 38.0 | 119 | + 6 | 14 | 9 | 13 | 28 |
| | | Schemmerberg | 542 | 8.6 | 1.0 | . | 3.4 | 10.5 | 6.2 | 1.1 | . | . | . | . | 1.5 | . | 1.5 | 1.4 | 1.2 | 5.7 | 0.1 | . | . | . | . | . | . | . | . | . | . | 0.5 | | | 42.7 | 148 | + 14 | 13 | 11 | 14 | 28 |
| | Bera | Ochsenhausen | 613 | 3.1 | 3.4 | . | 2.5 | 13.2 | 3.5 | . | . | . | . | 5.6 | . | . | 2.0 | 5.2 | 3.6 | . | . | . | . | . | . | . | . | . | . | . | 1.8 | | | 43.9 | 113 | + 5 | 10 | 10 | 8 | 28 |
| | | Rot | 606 | Einzelwerte nicht verwendbar | | | | | | | | | | | | | | | | | | | | | | | | | | | | | *45.0* | *107* | + 3 | | | | |
| Iller | Obere Iller | Nebelhorn | 1930 | 5.4 | 1.2 | . | 3.2 | 2.2 | 6.0 | 6.2 | . | . | . | . | 6.4 | 3.4 | 4.5 | 7.5 | 5.2 | 0.8 | . | . | . | . | . | . | . | . | 0.3 | . | . | | | 52.3 | 37 | − 88 | 13 | 11 | 13 | 28 |
| | | Birgsau | 950 | 7.5 | 0.4 | . | 0.1 | 16.3 | 1.7 | 2.7 | . | . | . | . | 5.8 | . | 8.0 | 6.7 | 10.1 | 0.5 | . | . | . | . | . | . | 0.1 | 0.1 | . | . | 0.1 | | | 60.1 | | | 14 | 8 | 12 | 28 |
| | | Oberstdorf | 816 | 9.6 | 0.3 | 0.1 | . | 14.1 | 2.5 | 3.2 | . | 0.0 | 0.0 | 0.0 | 5.7 | . | 13.2 | 5.8 | 6.0 | 1.2 | . | . | 0.0 | 0.0 | . | . | 0.0 | . | . | . | 0.0 | | | 61.7 | 62 | − 38 | 11 | 9 | 11 | 28 |
| | | Mittelberg | 1353 | 7.0 | 0.3 | . | 1.2 | 15.6 | 1.7 | 1.5 | . | . | . | . | 7.2 | . | 14.2 | 11.2 | 6.9 | 0.2 | . | . | . | . | . | . | . | 1.1 | . | . | 0.3 | | | 68.4 | | | 13 | 10 | 13 | 28 |

# Februar — Tägliche Niederschlagshöhen in Millimetern, gemessen um 7 Uhr morgens — 1942

| Flußgebiet | | Ort | Seehöhe m | 1 | 2 | 3 | 4 | 5 | 6 | 7 | 8 | 9 | 10 | 11 | 12 | 13 | 14 | 15 | 16 | 17 | 18 | 19 | 20 | 21 | 22 | 23 | 24 | 25 | 26 | 27 | 28 | 29 | 30 | 31 | Monatssumme mm | Monatssumme % der Norm. | Abweichung v. d. Norm. | Zahl der Tage mit Niederschl. ≥0.1 | Niederschl. ≥1.0 | * ≥0.1 | * ▣ |
|---|---|---|---|---|---|---|---|---|---|---|---|---|---|---|---|---|---|---|---|---|---|---|---|---|---|---|---|---|---|---|---|---|---|---|---|---|---|---|---|---|
| Iller bis Lech | Obere Iller | Riezlern | 1150 | 6.6 | . | . | 0.1 | 19.0 | 1.5 | 1.2 | . | . | . | . | 3.8 | . | 13.0 | 9.4 | 9.5 | 1.0 | . | . | . | . | . | . | 0.3 | . | . | . | 0.1 | | | | 65.5 | | | 12 | 9 | 11 | 28 |
| | | Sonthofen | 735 | 7.2 | . | . | . | 15.1 | 1.5 | . | . | . | . | . | 5.2 | . | 5.4 | 6.3 | 6.2 | 1.9 | . | . | . | . | . | . | . | . | . | . | . | | | | 48.8 | | | 8 | 8 | 8 | 28 |
| | | Oberjoch | 1136 | 8.3 | 0.4 | . | 0.0 | 12.6 | 1.8 | 1.8 | . | . | . | . | 4.1 | . | 8.8 | 6.0 | 8.0 | 1.0 | . | . | . | . | . | . | 0.0 | 0.1 | . | . | 0.1 | | | | 53.0 | 60 | − 36 | 12 | 9 | 12 | 28 |
| | | Oberdorf, Bad | 850 | 8.3 | . | . | . | 10.7 | 2.1 | 2.4 | . | . | . | . | 4.0 | . | 12.6 | 7.8 | 6.7 | . | . | . | . | . | . | . | . | . | . | . | . | | | | 54.6 | 74 | − 19 | 8 | 8 | 8 | 28 |
| | | Thalkirchdorf | 737 | 13.0 | 0.8 | . | 1.9 | 18.9 | 3.2 | 1.3 | . | . | . | 0.7 | 6.2 | . | 12.4 | 9.4 | 5.7 | 1.3 | . | . | . | 0.2 | . | . | . | 0.2 | . | . | . | | | | 75.5 | 84 | − 14 | 14 | 10 | 13 | 28 |
| | | Immenstadt | 731 | 11.9 | 0.1 | 0.1 | 2.2 | 13.6 | 2.8 | 2.8 | . | . | 0.1 | 0.3 | *5.0* | 0.0 | 13.8 | 5.7 | 5.1 | 3.2 | . | . | . | 0.1 | . | . | 0.2 | . | . | . | . | | | | 67.0 | 69 | − 30 | 14 | 9 | 14 | 28 |
| | | Bodelsberg | 896 | 13.2 | 1.3 | . | 1.2 | 8.2 | 4.3 | 1.1 | . | . | 0.3 | 0.1 | 2.8 | . | 9.4 | 5.5 | 5.2 | 4.0 | . | . | . | . | . | . | 0.0 | 0.5 | . | . | 2.6 | | | | 59.7 | | | 16 | 11 | 14 | 28 |
| | Mittlere Iller | Diepolz | 965 | 10.0 | 0.9 | . | . | 27.3 | 0.5 | . | . | . | . | *0.3* | *10.0* | . | 11.0 | 15.8 | 9.0 | 0.5 | . | . | . | . | . | . | . | . | . | . | . | | | | 85.3 | 89 | − 10 | 10 | 6 | 10 | 28 |
| | | Martinszell | 745 | *10.0* | 1.2 | . | 0.9 | 12.2 | 2.3 | 1.2 | . | 0.1 | 0.0 | 0.5 | 2.9 | . | 6.4 | 4.5 | 6.3 | 2.9 | . | . | . | 0.1 | . | . | . | . | . | . | 0.5 | | | | 52.0 | 79 | − 14 | 15 | 10 | 15 | 28 |
| | | Buchenberg | 905 | 7.0 | 0.5 | . | 0.9 | 17.2 | 2.0 | . | . | . | . | 0.2 | 4.0 | 0.5 | 15.7 | 6.5 | 5.8 | . | . | . | . | . | . | . | . | . | . | . | . | | | | 60.3 | 68 | − 28 | 11 | 7 | 11 | 28 |
| | | Krugzell | 667 | 11.8 | 0.4 | . | 2.0 | 9.7 | 2.1 | 0.1 | . | 0.0 | 0.0 | 0.2 | 3.1 | . | 8.6 | 3.3 | 3.8 | 3.4 | . | . | . | . | . | . | . | . | . | . | 0.6 | | | | 49.1 | 91 | − 5 | 13 | 9 | 9 | 28 |
| | | Frauenzell | 731 | 14.5 | 1.7 | . | 5.8 | 13.9 | 3.0 | . | . | . | . | 0.9 | 3.5 | . | 8.9 | 4.8 | 3.6 | . | . | . | . | . | . | . | . | . | . | 1.3 | | | | 61.9 | 93 | − 5 | 11 | 10 | 11 | 28 |
| | | Ittelsburg | 718 | 11.2 | 0.2 | . | 0.6 | 3.9 | 2.4 | . | . | . | . | . | 2.2 | . | 4.2 | 1.5 | 2.9 | 3.8 | . | . | . | . | . | . | . | . | . | . | 1.4 | | | | 34.3 | 67 | − 17 | 11 | 9 | 11 | 28 |
| | Untere Iller | Leutkirch | 660 | 16.8 | 3.1 | 0.0 | 4.3 | 13.1 | 1.3 | 2.1 | . | 0.0 | 0.5 | 2.6 | 9.4 | . | 6.0 | 3.5 | 2.3 | 2.8 | 0.2 | . | . | 0.0 | 0.0 | . | . | . | . | 0.7 | | | | 68.7 | | | 15 | 12 | 15 | 28 |
| | | Reischenhof | 570 | 3.5 | 1.7 | . | 3.8 | 4.6 | 4.0 | . | . | 1.7 | . | 2.0 | 1.6 | 1.0 | 0.5 | 2.0 | 1.8 | 2.1 | 1.5 | . | 0.2 | 1.0 | . | . | . | . | . | . | 0.8 | | | | 33.8 | 100 | 0 | 17 | 13 | 17 | 28 |
| | | Jedesheim | 500 | 9.3 | 1.8 | 0.1 | 1.8 | 9.9 | 2.2 | . | . | 0.1 | . | 0.9 | 1.6 | . | 2.3 | 0.2 | 2.6 | 5.6 | . | . | . | . | . | . | . | . | . | . | 2.6 | | | | 41.0 | 121 | + 7 | 14 | 10 | 14 | 28 |
| | Blau | Westerheim | 815 | 3.9 | 1.2 | . | 2.3 | 12.5 | 2.6 | 0.2 | . | 0.2 | . | 1.8 | 2.1 | 1.6 | 2.4 | 2.6 | 2.9 | 7.2 | 1.9 | . | . | . | . | . | . | . | . | . | 2.4 | | | | 47.8 | | | 16 | 14 | 19 | 28 |
| | | Seißen | 707 | 4.6 | 1.3 | . | 4.9 | *12.9* | *2.5* | . | . | . | . | 1.1 | 0.6 | . | 1.4 | 0.1 | 1.7 | 9.8 | 7.6 | . | 0.7 | 1.1 | 0.5 | . | . | . | . | . | *1.5* | | | | 52.2 | 118 | + 8 | 16 | 12 | 12 | 22 |
| | | Merklingen | 700 | 4.4 | 0.3 | . | 4.0 | 5.5 | 5.1 | . | . | . | . | 1.5 | 2.3 | 0.2 | 3.0 | 3.2 | 2.6 | 8.5 | 0.5 | . | . | 0.2 | 0.0 | . | . | . | . | 0.3 | 1.8 | | | | 43.4 | | | 16 | 11 | 16 | 28 |
| | | Ulm | 495 | 7.8 | 1.4 | . | 7.0 | 8.1 | 9.5 | . | . | 0.5 | 0.2 | 1.2 | 3.2 | 0.6 | 6.4 | 2.4 | 2.4 | 8.6 | 0.0 | . | . | 0.2 | . | . | . | . | . | . | 3.4 | | | | 62.9 | 203 | + 32 | 16 | 12 | 16 | 28 |
| | D. | Weißenhorn | 506 | 6.7 | 1.2 | 0.1 | 2.2 | 11.6 | 6.6 | 0.8 | . | 0.1 | 0.0 | 0.5 | 2.0 | . | 0.7 | 0.5 | 2.2 | 8.4 | 0.0 | . | . | . | . | . | . | . | . | . | 2.5 | | | | 46.1 | 144 | + 14 | 15 | 9 | 15 | 28 |
| | Günz | Obergünzburg | 738 | 9.8 | 1.1 | 0.0 | 0.0 | 14.5 | 2.3 | 0.6 | . | 0.0 | 0.0 | . | 4.1 | . | 11.2 | 4.0 | 3.2 | 4.0 | . | . | . | 0.0 | . | . | . | . | . | . | 1.9 | | | | 56.7 | 112 | + 6 | 11 | 10 | 11 | 28 |
| | | Ottobeuren | 660 | 8.0 | 0.9 | . | 2.0 | *12.0* | 2.5 | 0.5 | . | 0.0 | . | 0.3 | 1.6 | . | 4.0 | 1.6 | 3.6 | 2.2 | . | . | . | . | . | . | . | . | . | 0.4 | 2.0 | | | | 41.6 | 100 | 0 | 14 | 10 | 13 | 28 |
| | | Arlesried | 650 | 12.4 | 0.4 | . | 2.4 | 11.3 | 3.5 | 1.0 | . | 0.4 | 0.0 | 1.2 | 2.1 | . | 2.7 | 1.0 | 3.6 | 5.6 | 0.3 | . | . | 0.0 | . | . | . | . | . | 1.1 | 2.3 | | | | 51.3 | 142 | + 15 | 16 | 13 | 16 | 28 |
| | | Leipheim | 475 | 4.5 | 0.8 | 0.3 | 2.5 | 10.0 | 5.1 | 0.6 | 0.0 | 0.1 | 0.0 | 0.3 | 1.1 | . | 1.3 | 3.2 | 1.4 | 10.0 | 0.3 | . | 0.0 | 0.0 | . | . | . | . | . | 0.1 | 0.0 | | | | 41.6 | 124 | + 8 | 16 | 9 | 16 | 28 |
| | Mindel | Mindelheim | 607 | 1.9 | 0.1 | 0.5 | 1.9 | 6.5 | 2.3 | 1.1 | . | . | 0.1 | 0.1 | 1.2 | . | 1.8 | 0.6 | 1.6 | 5.5 | . | . | . | . | . | . | . | . | . | . | 2.1 | | | | 27.3 | 84 | − 5 | 14 | 10 | 14 | 28 |
| | | Röfingen | 474 | 7.0 | 0.0 | . | 4.0 | 13.0 | 5.0 | 1.0 | . | . | . | 0.9 | 0.6 | 0.8 | 0.6 | 4.0 | 3.0 | 9.5 | 0.4 | . | . | . | . | . | . | . | . | 0.2 | 1.5 | | | | 51.5 | 158 | + 19 | 15 | 9 | 13 | 28 |
| | | Krumbach | 514 | 10.6 | 1.0 | 0.5 | 1.0 | 13.0 | 5.6 | 1.1 | . | 0.2 | . | 1.3 | 4.2 | . | 2.0 | 1.3 | 2.7 | 8.2 | 0.2 | . | . | 0.0 | . | . | . | . | . | 0.6 | 2.2 | | | | 55.7 | 165 | + 22 | 17 | 13 | 17 | 28 |
| | Brenz | Heidenheim | 494 | 4.8 | 0.3 | 0.0 | 3.5 | 8.2 | 3.3 | 0.5 | . | 0.2 | . | 3.6 | 2.1 | 1.1 | 7.3 | 1.0 | 7.3 | 9.8 | 0.1 | . | . | 0.0 | 0.0 | . | . | . | . | 0.0 | 2.0 | | | | 55.1 | 125 | + 11 | 16 | 12 | 16 | 28 |
| | | Ettlenschieß | 656 | 4.0 | . | . | 3.4 | 9.1 | 4.5 | . | . | . | . | 4.1 | . | . | 2.2 | 4.0 | 3.3 | 8.1 | . | . | . | . | . | . | . | . | . | . | *1.5* | | | | 44.2 | 107 | + 3 | 9 | 9 | 9 | 28 |
| | | Gundelfingen | 440 | 5.6 | | 0.6 | 4.2 | 8.8 | 2.4 | . | . | 0.0 | . | . | *1.0* | *1.0* | 2.0 | 4.4 | 2.5 | 6.5 | 1.1 | . | 0.0 | 0.0 | . | . | . | . | 0.0 | 0.0 | | | | 40.1 | 129 | + 9 | 13 | 11 | 11 | 28 |
| | Donau | Eglingen | 549 | 1.1 | . | . | 1.3 | 3.1 | 1.9 | . | . | . | . | 2.8 | 0.3 | . | 8.9 | 1.8 | 1.6 | 7.7 | 0.1 | . | . | . | . | . | . | . | . | . | 0.9 | | | | 31.5 | 91 | − 3 | 12 | 9 | 12 | 28 |
| | | Blindheim (Bhf.) | 416 | 1.3 | 0.8 | 0.4 | 0.4 | 7.2 | 2.2 | 0.7 | . | . | 0.2 | 0.1 | 0.9 | . | 2.3 | 0.7 | 0.1 | 5.5 | 0.1 | . | . | . | . | . | . | . | . | . | 0.4 | | | | 23.3 | | | 16 | 5 | 16 | 28 |
| | | Stillnau | 430 | 2.4 | 0.1 | . | 0.5 | 1.3 | 8.7 | . | . | . | 1.1 | 0.5 | 1.9 | . | 2.6 | | 0.7 | 2.1 | . | . | . | . | . | . | . | . | . | . | . | | | | 21.9 | | | 11 | 7 | 11 | 28 |
| | Wörnitz | Wörnitz | 488 | 2.9 | . | 0.0 | 3.4 | 8.0 | 2.3 | 0.0 | . | 0.0 | . | 3.1 | 0.0 | 1.0 | 6.7 | 1.3 | 0.0 | 10.5 | . | . | 0.0 | 0.1 | 0.0 | . | . | . | . | 0.5 | | | | 39.8 | 95 | − 2 | 11 | 9 | 11 | 28 |
| | | Karlsholz | 512 | *2.0* | . | . | *1.0* | *3.2* | *1.0* | *1.0* | . | . | . | *1.9* | . | . | 8.3 | 2.1 | . | 4.0 | . | . | . | . | . | . | . | . | . | . | | | | 24.5 | | | 9 | 9 | 9 | 28 |
| | | Öttingen | 420 | 2.5 | . | 0.9 | 0.3 | 7.0 | 2.3 | 0.6 | . | 0.0 | . | 0.8 | 1.6 | 0.0 | 4.6 | 2.0 | 0.2 | 8.2 | . | . | 0.0 | . | . | . | . | . | . | . | 1.4 | | | | 32.4 | | | 13 | 8 | 13 | 28 |
| | | Bopfingen | 470 | 4.0 | . | 0.4 | 2.8 | 6.2 | 2.7 | 0.6 | . | 0.1 | 0.0 | 2.0 | 0.5 | 1.7 | 6.7 | 2.6 | 1.1 | 10.8 | 0.2 | . | . | 0.2 | 0.1 | . | . | . | . | . | 0.8 | | | | 43.5 | 85 | − 8 | 18 | 10 | 18 | 28 |
| | | Möttingen | 413 | Tabelle nicht mehr vorhanden | | | | | | | | | | | | | | | | | | | | | | | | | | | | | | *30.0* | *125* | + *6* | | | | |
| | | Donauwörth | 415 | 1.9 | 0.2 | 0.8 | 1.2 | 6.1 | 1.7 | 0.6 | 0.1 | 0.0 | 0.0 | 0.3 | 0.8 | 0.1 | 1.8 | 0.7 | 0.5 | 6.2 | 0.0 | 0.1 | . | 0.0 | 0.1 | . | . | . | . | . | 0.8 | | | | 24.0 | 89 | − 3 | 18 | 6 | 18 | 28 |
| | Donau | Ziemetshausen | 485 | 7.2 | 1.0 | 0.5 | 1.0 | 11.6 | 3.8 | 0.8 | . | . | . | 0.5 | 2.6 | . | 2.1 | 3.3 | 4.1 | 7.1 | . | . | . | . | . | . | . | . | . | 1.0 | 1.0 | | | | 48.2 | | | 15 | 12 | 14 | 28 |
| | | Bliensbach | 437 | 2.5 | 1.4 | 0.5 | 1.5 | 6.9 | 3.1 | 1.8 | . | . | . | 0.3 | 0.4 | . | 1.5 | 2.1 | 1.0 | 9.1 | . | . | . | . | . | . | . | . | . | . | 1.2 | | | | 33.3 | 114 | + 4 | 14 | 11 | 14 | 28 |
| | | Kreppen | 460 | 4.1 | 1.3 | 0.6 | . | 13.4 | 3.2 | 0.4 | . | 1.5 | 0.7 | 0.3 | 1.9 | . | 2.1 | 3.2 | 2.1 | 8.3 | 1.7 | 0.4 | . | . | . | . | . | . | . | . | 1.9 | | | | 47.1 | 138 | + 13 | 17 | 12 | 17 | 28 |
| Lech | Grenze bis Wertach | Fallmühle | 928 | | 1.8 | | . | 14.0 | 3.0 | . | . | . | . | . | 8.0 | . | 13.5 | 8.0 | 7.5 | 2.0 | . | . | . | . | . | . | . | . | . | . | | | | 57.8 | 67 | − 29 | 9 | 8 | 8 | 28 |
| | | Horn | 794 | 7.3 | 0.3 | . | . | 8.1 | 1.7 | 4.2 | . | . | . | . | 2.2 | . | 4.9 | 4.1 | 9.0 | 1.5 | . | . | . | 0.2 | . | . | 0.0 | 0.0 | . | 0.1 | 0.2 | | | | 43.8 | | | 13 | 9 | 12 | 28 |
| | | Neuschwanstein | 965 | 10.6 | . | . | . | 6.7 | 3.0 | 3.0 | . | . | . | . | 3.6 | . | 8.3 | 7.6 | 10.0 | 2.5 | . | . | . | . | . | . | . | . | . | . | 0.7 | | | | 56.0 | 98 | − 1 | 10 | 9 | 10 | 28 |
| | | Buching | 810 | 7.7 | 0.1 | . | 0.6 | 7.7 | 1.3 | 1.9 | . | . | . | . | 3.0 | . | 5.8 | 4.9 | 7.6 | 2.1 | . | . | . | . | . | . | . | . | . | . | 0.4 | | | | 43.1 | 86 | − 7 | 12 | 9 | 12 | 28 |
| | | Steingaden | 774 | 5.3 | . | . | 0.9 | 11.2 | 1.4 | 1.0 | . | . | . | . | 2.2 | . | 7.3 | 4.0 | 5.3 | 3.7 | . | . | . | . | . | . | . | 1.9 | . | . | 1.3 | | | | 45.5 | 84 | − 9 | 12 | 11 | 9 | 28 |
| | | Apfeldorf | 664 | 7.5 | . | . | . | 12.4 | | 2.0 | . | . | . | . | 2.0 | . | 7.0 | 2.3 | 4.0 | 5.2 | . | . | . | . | . | . | . | . | . | . | . | | | | 42.4 | | | 9 | 9 | 8 | 28 |
| | | Denklingen | 700 | 6.2 | 0.3 | . | 2.8 | 10.7 | 1.3 | 0.5 | . | . | . | . | 2.6 | . | 3.0 | 4.1 | 4.1 | 0.2 | . | . | . | . | . | . | . | . | . | . | 1.6 | | | | 37.4 | 80 | − 9 | 12 | 10 | 12 | 28 |
| | | Landsberg a. L. | 587 | 5.7 | 0.1 | 1.1 | 0.0 | 12.8 | 3.5 | 1.3 | . | 0.0 | 0.0 | . | 1.1 | . | 1.5 | 0.8 | 2.0 | 5.7 | 0.0 | . | . | 0.0 | 0.0 | . | . | . | 0.0 | 0.0 | 2.2 | | | | 37.8 | 90 | − 4 | 12 | 10 | 12 | 28 |
| | | Lechfeld | 550 | 5.8 | 0.7 | 1.0 | 0.3 | 12.8 | 2.1 | 1.2 | 0.2 | 0.0 | 0.0 | 0.0 | 1.2 | 0.0 | 0.5 | 1.2 | 1.2 | 7.2 | . | . | . | 0.0 | 0.0 | . | . | . | 0.0 | 0.2 | 0.7 | | | | 36.3 | | | 14 | 9 | 13 | 28 |
| | | Issing | 720 | 4.5 | 0.2 | 0.9 | 1.9 | 12.0 | 1.2 | 1.4 | . | . | . | 0.4 | 1.0 | . | 2.2 | 0.8 | 2.7 | 4.7 | . | . | . | . | . | . | 0.3 | 0.3 | 0.4 | 0.8 | | | | | 35.7 | 78 | − 10 | 17 | 9 | 13 | 28 |
| | | Augsburg-St. Stefan | 490 | 5.3 | 0.3 | 1.5 | . | 11.0 | 3.3 | 0.7 | 0.2 | 0.1 | . | 0.2 | 3.2 | . | 1.5 | 2.1 | 1.9 | 8.1 | 0.1 | . | . | 0.2 | . | . | . | . | 0.3 | 1.5 | | | | | 41.5 | 117 | + 6 | 18 | 10 | 17 | 28 |

# Februar — Tägliche Niederschlagshöhen in Millimetern, gemessen um 7 Uhr morgens — 1942

| Flußgebiet | | Ort | Seehöhe m | 1 | 2 | 3 | 4 | 5 | 6 | 7 | 8 | 9 | 10 | 11 | 12 | 13 | 14 | 15 | 16 | 17 | 18 | 19 | 20 | 21 | 22 | 23 | 24 | 25 | 26 | 27 | 28 | 29 | 30 | 31 | Monatssumme mm | Monatssumme % der Norm. | Abweichung v. d. Norm. | Zahl der Tage mit Niederschl. ≧0.1 | Niederschl. ≧1.0 | * ≧0.1 | * ⊠ |
|---|---|---|---|---|---|---|---|---|---|---|---|---|---|---|---|---|---|---|---|---|---|---|---|---|---|---|---|---|---|---|---|---|---|---|---|---|---|---|---|---|
| Lech | Wertach | Wertach | 915 | 6.2 | 0.4 | ¶ | 1.2 | 6.3 | 2.8 | 1.3 | . | . | . | 0.4 | 1.6 | . | 5.2 | 4.1 | 6.6 | 2.1 | . | . | . | . | . | . | . | . | . | . | . | | | 38.2 | 46 | − 45 | 12 | 10 | 8 | 28 |
| | | Göriesried | 804 | 14.9 | 0.6 | . | 3.2 | 11.0 | 2.1 | 1.1 | . | . | . | 0.5 | 3.4 | . | 13.3 | 9.0 | 4.4 | 3.0 | 0.0 | . | . | 2.7 | . | . | . | 0.0 | . | . | 0.9 | | | 67.1 | | | 13 | 10 | 12 | 28 |
| | | Mittersulzberg | 909 | 8.7 | 0.8 | . | 0.5 | 9.7 | 2.6 | 0.7 | . | . | . | 0.1 | 4.5 | . | 9.2 | 6.4 | 7.2 | 3.2 | . | . | . | . | . | . | . | . | . | . | . | | | 53.6 | 95 | − 3 | 12 | 8 | 12 | 28 |
| | | Unterthingau | 772 | 9.0 | 1.3 | . | 2.0 | 9.8 | 1.5 | . | . | . | . | . | 3.0 | 0.1 | 6.0 | 3.1 | 5.4 | 1.1 | . | . | . | . | . | . | . | 0.6 | . | . | 0.5 | | | 43.4 | 72 | − 17 | 13 | 10 | 13 | 28 |
| | | Kaufbeuren | 700 | 6.3 | 0.0 | 0.0 | 0.1 | 8.0 | 2.1 | 0.2 | . | 0.0 | 0.0 | 0.6 | 2.1 | . | 7.5 | 2.2 | 3.2 | 4.4 | . | . | . | 0.0 | . | . | . | 0.0 | . | 0.0 | 1.9 | | | 38.6 | 80 | − 10 | 12 | 9 | 12 | 28 |
| | | Ingenried | 660 | 8.8 | 1.5 | . | 2.5 | 7.1 | 0.5 | . | . | . | . | . | 1.8 | . | 6.7 | 1.9 | 3.2 | 5.4 | . | . | . | . | . | . | . | . | . | . | 2.5 | | | 41.9 | 98 | − 1 | 11 | 10 | 11 | 28 |
| | | Türkheim | 599 | 11.1 | 1.8 | 0.7 | 2.3 | 10.4 | 2.7 | 0.9 | . | 0.4 | 0.4 | 1.4 | 3.4 | 0.2 | 4.2 | 2.5 | 3.7 | 6.4 | . | . | . | 0.2 | 0.1 | . | . | . | . | 0.9 | 1.3 | | | 55.0 | 157 | + 20 | 20 | 11 | 19 | 28 |
| | | Auerberg | 1055 | 2.1 | 3.1 | 4.2 | 0.0 | 3.9 | 4.8 | . | . | . | . | 0.7 | 3.2 | . | 5.6 | 6.1 | 7.1 | . | . | . | . | . | . | . | . | . | . | . | | | 40.8 | 80 | − 10 | 10 | 9 | 10 | 28 |
| | | Krottenhill | 885 | *Tabelle nicht mehr vorhanden* | | | | | | | | | | | | | | | | | | | | | | | | | | | | | *40.0* | *71* | *− 16* | | | | |
| | | Hiltenfingen | 558 | 8.0 | 0.1 | 0.7 | 0.6 | 10.5 | 3.2 | 1.0 | . | . | 0.0 | 0.2 | 2.1 | . | 1.2 | 1.8 | 2.2 | 5.7 | . | . | . | 0.1 | 0.0 | . | . | . | . | 0.3 | 0.6 | | | 38.3 | 119 | + 6 | 16 | 9 | 16 | 28 |
| | | Holzhausen | 610 | 6.5 | 0.1 | 0.2 | 12.9 | | 2.8 | 1.1 | . | . | . | . | 1.3 | . | 4.3 | 0.1 | 4.2 | 5.2 | . | . | . | . | . | . | . | . | . | 1.1 | 1.2 | | | 41.0 | 98 | − 1 | 13 | 10 | 11 | 28 |
| | L. | Rain a. L. | 402 | 2.0 | 0.9 | 1.1 | 1.2 | 6.8 | 2.2 | 1.0 | . | . | . | . | 2.4 | . | 1.4 | 0.8 | 1.0 | 5.4 | . | . | . | . | . | . | . | . | . | . | 0.2 | | | 26.4 | 104 | + 1 | 13 | 10 | 10 | 28 |
| Lech bis Nab | Lech bis Paar | Neuburg a. D. | 388 | 1.6 | 0.9 | 2.5 | 0.0 | 5.9 | 1.3 | 1.3 | 0.0 | 0.0 | 0.0 | 0.0 | 2.4 | 0.2 | 2.2 | 4.1 | 0.4 | 9.1 | 0.2 | . | 0.0 | 0.0 | 0.4 | . | . | 0.0 | . | . | 1.8 | | | 34.3 | 103 | + 1 | 15 | 10 | 14 | 28 |
| | | Ammerfeld | 510 | 1.5 | . | 0.9 | 1.2 | 4.9 | 0.0 | . | . | . | . | 0.8 | . | 1.8 | 3.2 | 2.3 | 0.0 | 5.5 | 0.0 | . | . | 0.0 | 0.0 | . | . | . | . | . | 1.2 | | | 23.3 | 77 | − 7 | 10 | 9 | 10 | 28 |
| | | Ingolstadt | 371 | 3.8 | 0.1 | 2.6 | . | 3.2 | . | . | . | . | . | 1.4 | 3.0 | 0.3 | 4.0 | 0.5 | 2.3 | 8.4 | . | . | . | 0.3 | . | . | . | 0.5 | . | . | 0.6 | | | 31.0 | 103 | + 1 | 14 | 8 | 13 | 28 |
| | Paar | Freienried | 529 | 2.4 | 0.0 | 1.2 | 1.6 | 6.9 | 1.7 | 1.0 | . | . | 0.0 | . | 0.7 | . | 1.0 | 1.9 | 2.6 | 4.7 | . | . | . | . | . | . | . | 0.0 | . | . | 1.2 | | | 26.9 | | | 12 | 11 | 12 | 28 |
| | | Pörnbach | 400 | 3.5 | . | 2.8 | . | 3.5 | 0.5 | 2.2 | . | . | . | 0.6 | 0.2 | 0.3 | . | 1.9 | 0.8 | 8.4 | 0.3 | . | . | 0.3 | . | . | . | 2.3 | . | . | 3.1 | | | 30.7 | 103 | + 1 | 15 | 8 | 14 | 28 |
| | | Ludwigsmoos | 380 | 2.8 | 0.1 | 2.1 | . | 6.5 | 0.5 | 1.9 | . | . | . | 1.0 | 0.9 | . | 2.0 | 1.5 | 0.8 | 10.7 | . | . | . | . | . | . | . | . | . | . | 2.7 | | | 33.5 | | | 13 | 9 | 13 | 28 |
| | Ilm | Scheyern | 481 | 4.3 | 0.3 | 3.4 | . | 5.0 | 0.4 | 1.8 | . | 0.2 | . | 0.7 | 2.4 | 0.0 | 2.4 | 1.2 | 2.6 | 9.3 | . | . | . | 0.1 | . | . | . | 2.1 | . | . | 2.1 | | | 38.3 | 109 | + 3 | 16 | 11 | 16 | 28 |
| | | Geisenfeld | 384 | 4.5 | 0.0 | 2.8 | . | 5.2 | 0.0 | 2.2 | . | 0.0 | . | 0.6 | 0.5 | 0.1 | 2.8 | 0.9 | 1.5 | 9.0 | . | . | . | 0.2 | . | . | . | 1.5 | . | 0.0 | 2.1 | | | 33.9 | 106 | + 2 | 14 | 9 | 13 | 28 |
| | D. | Neustadt a. D. | 350 | 2.8 | . | 2.8 | . | 5.2 | . | 2.4 | . | . | . | 1.7 | 2.4 | 1.4 | 2.2 | 6.1 | 4.7 | 7.3 | . | . | . | . | . | . | . | 3.5 | . | . | . | | | 43.5 | 137 | + 12 | 12 | 12 | 12 | 28 |
| | Altmühl | Elbersroth | 450 | 2.6 | 0.6 | 0.5 | 1.6 | 6.1 | 1.2 | 1.0 | . | 0.1 | . | 0.4 | 1.1 | . | 2.8 | 1.2 | 1.1 | 8.6 | 0.1 | . | . | 0.1 | 0.0 | . | . | . | . | . | 0.3 | | | 29.7 | 75 | − 10 | 17 | 10 | 17 | 28 |
| | | Burk | 470 | 2.9 | 0.2 | . | 7.9 | | 1.5 | 0.3 | . | . | . | 3.8 | | . | 6.5 | 1.1 | 0.8 | 10.2 | . | . | . | . | . | . | . | . | 0.1 | 1.7 | | | 37.0 | 119 | + 6 | 14 | 8 | 13 | 28 |
| | | Gunzenhausen | 420 | 2.2 | 0.4 | 0.3 | 1.3 | 4.1 | 1.2 | 0.5 | . | . | . | 1.0 | . | . | 3.3 | 3.8 | 1.1 | 6.1 | . | . | . | 0.2 | . | . | . | . | . | . | 0.6 | | | 26.1 | 84 | − 5 | 14 | 9 | 14 | 28 |
| | | Rehlingen | 457 | . | 2.0 | 1.0 | 8.0 | 1.5 | 1.5 | . | . | . | . | 1.5 | . | 8.0 | 6.0 | 8.0 | 0.0 | 13.0 | . | . | 0.5 | 0.0 | . | . | . | . | . | 2.0 | 1.0 | | | 54.0 | 129 | + 12 | 13 | 12 | 13 | 28 |
| | | Eichstätt | 388 | 1.6 | . | 1.0 | . | 4.7 | 0.8 | 1.4 | . | . | . | 0.3 | 1.4 | 0.1 | 3.2 | 4.8 | 0.5 | 18.0 | . | . | . | 0.0 | . | . | . | . | . | 0.0 | 3.8 | | | 31.6 | 86 | − 5 | 13 | 9 | 13 | 28 |
| | | Freystadt/Opf. | 407 | 1.1 | . | 1.1 | . | 5.0 | 0.4 | 1.6 | . | . | . | 1.2 | 0.4 | . | 1.8 | 2.6 | 1.0 | 6.0 | . | . | . | 0.0 | . | . | . | . | . | . | 1.0 | | | 23.2 | | | 12 | 10 | 12 | 28 |
| | | Thalmässing | 410 | 2.5 | . | 1.2 | . | 3.5 | 0.0 | 2.4 | . | . | . | 0.5 | 0.9 | . | 2.1 | 2.4 | 1.9 | 9.6 | . | . | . | 0.0 | . | . | . | . | . | . | 0.1 | | | 27.1 | 79 | − 7 | 11 | 8 | 11 | 28 |
| | | Mühlhausen | 400 | 1.9 | . | 2.8 | . | 3.2 | 1.8 | 0.4 | . | . | . | 0.0 | 0.4 | . | 3.3 | 4.1 | 1.5 | 3.8 | . | . | . | 0.1 | . | . | . | . | . | . | 0.0 | | | 23.3 | | | 11 | 8 | 11 | 28 |
| | | Daßwang | 521 | 1.0 | 0.7 | 1.2 | 1.1 | 6.0 | 0.0 | 2.0 | 0.0 | . | . | 3.4 | 1.2 | . | 2.5 | 1.7 | 2.5 | 9.0 | . | . | . | . | . | . | . | . | . | . | 1.8 | | | 34.1 | 92 | − 3 | 13 | 12 | 13 | 28 |
| | | Dietfurt a. A. | 364 | 0.1 | . | 2.3 | . | 5.2 | 0.5 | 2.0 | 0.0 | . | . | 1.6 | 1.1 | . | 2.4 | 2.9 | 1.1 | 7.8 | . | . | . | 0.1 | . | . | . | 0.3 | . | . | 1.8 | | | 29.2 | 91 | − 3 | 14 | 10 | 14 | 28 |
| | Altmühl bis Nab | Kelheim | 350 | 1.5 | 0.2 | 2.0 | . | 3.8 | . | 1.6 | . | . | . | 2.2 | 1.4 | 0.8 | 2.6 | 3.6 | 0.8 | 9.3 | . | . | . | . | . | . | . | 1.0 | . | . | 2.4 | | | 33.2 | 97 | − 1 | 14 | 11 | 13 | 28 |
| | | Velburg | 510 | 2.0 | . | 1.2 | . | 3.0 | . | 2.0 | . | . | . | 1.4 | 5.2 | 1.9 | 9.3 | 6.6 | 0.7 | 7.9 | 2.1 | . | . | . | . | . | . | . | . | . | 2.4 | | | 45.7 | 98 | − 1 | 13 | 12 | 13 | 17 |
| | | Painten | 498 | 1.6 | . | 2.7 | . | 4.6 | 1.5 | 1.9 | . | . | . | | 4.4 | | 2.5 | 4.6 | 3.9 | 2.7 | . | . | . | . | . | . | . | 0.5 | . | . | 1.4 | | | 32.3 | 74 | − 11 | 14 | 13 | 14 | 28 |
| Nab | Waldnab | Bärnau | 600 | 0.9 | 0.2 | 0.0 | 0.7 | 0.6 | . | 5.5 | . | . | . | 2.3 | 1.2 | 0.6 | 12.5 | 3.3 | 5.0 | 5.0 | 0.7 | . | . | . | . | . | . | . | . | . | 0.0 | | | 38.5 | 80 | − 10 | 13 | 7 | 13 | 28 |
| | | Tirschenreuth | 500 | 1.6 | 0.4 | 0.8 | 0.2 | 0.5 | . | 0.3 | . | . | . | 1.6 | 1.7 | 1.8 | 7.9 | 3.2 | 1.1 | 5.9 | 0.9 | 0.3 | . | 0.5 | 0.3 | . | . | . | . | . | 0.4 | | | 29.4 | 81 | − 7 | 18 | 8 | 18 | 28 |
| | | Brand i. Opf. | 576 | 1.0 | . | 0.8 | . | 2.1 | . | . | . | . | . | 5.0 | . | 2.8 | 6.2 | 4.5 | 3.0 | . | . | . | . | . | . | . | . | . | . | . | | | 25.4 | 32 | − 54 | 8 | 7 | 8 | 28 |
| | | Steinwald-Waldhaus | 822 | 2.8 | . | 1.8 | . | 1.0 | . | . | . | . | . | 7.4 | 0.6 | 4.7 | 7.7 | 3.1 | 3.2 | 6.0 | . | . | . | . | . | . | . | 0.4 | . | . | 0.3 | | | 39.0 | 42 | − 54 | 11 | 8 | 11 | 28 |
| | | Erbendorf | 510 | 2.5 | . | 0.8 | . | 0.7 | 0.0 | . | . | . | 0.0 | 3.2 | 0.7 | 1.4 | 7.6 | 2.4 | 1.1 | 3.9 | . | . | . | . | . | . | . | . | . | . | . | | | 24.3 | 41 | − 34 | 10 | 7 | 10 | 28 |
| | | Flossenbürg | 620 | . | . | 0.4 | . | 1.3 | . | . | 0.4 | . | . | 3.1 | 1.5 | 1.3 | 5.3 | 4.3 | 3.2 | 6.4 | 2.2 | . | 0.0 | . | . | . | . | . | . | . | 0.0 | | | 29.4 | 52 | − 27 | 11 | 9 | 11 | 28 |
| | | Weiden | 398 | 3.2 | 0.6 | . | . | 1.8 | . | 0.3 | . | . | . | 3.5 | 0.9 | . | 2.4 | 3.5 | 1.8 | 3.4 | 1.9 | . | . | . | . | . | . | . | . | . | 1.0 | | | 24.3 | 62 | − 15 | 12 | 9 | 12 | 28 |
| | Heidenab | Kemnath | 456 | 2.5 | 1.4 | . | . | 1.3 | . | . | . | . | 0.1 | 5.5 | 5.1 | 1.2 | 1.5 | 3.5 | 1.8 | 3.2 | 0.1 | . | . | . | . | . | . | . | . | . | 0.0 | | | 27.2 | 51 | − 26 | 12 | 10 | 12 | 28 |
| | | Pressath | 425 | 1.2 | 0.2 | 0.9 | . | 2.0 | . | . | . | 0.1 | 0.4 | 2.4 | 3.0 | 1.8 | 3.2 | 2.6 | 1.5 | 3.2 | . | . | 0.0 | 0.0 | . | . | . | . | . | . | 0.6 | | | 23.1 | 59 | − 16 | 14 | 9 | 14 | 28 |
| | | Heinersreuth | 515 | 2.8 | 0.8 | . | . | 2.0 | . | . | . | . | . | 2.9 | 0.9 | 0.6 | 2.6 | 1.1 | 1.6 | 1.0 | 0.2 | . | . | . | . | . | . | . | . | . | . | | | 16.5 | 42 | − 23 | 11 | 7 | 11 | 28 |
| | | Weiherhammer | 391 | 1.5 | 0.4 | 0.2 | . | 0.1 | . | 2.0 | . | . | . | 2.6 | . | 0.7 | 1.6 | 1.8 | 1.1 | 1.6 | . | . | . | . | . | . | . | . | . | . | 0.9 | | | 14.5 | 39 | − 23 | 12 | 7 | 12 | 28 |
| | Nab | Oberfahrenberg | 802 | 0.6 | . | . | . | 0.3 | . | 1.2 | . | . | . | 1.3 | 1.0 | 1.2 | 1.4 | 1.8 | 1.7 | 2.2 | 0.5 | . | 0.1 | 0.0 | . | . | . | . | . | . | 0.1 | | | 13.4 | 25 | − 39 | 13 | 8 | 13 | 28 |
| | | Dammelsdorf | 440 | 3.2 | 0.5 | 0.3 | 0.7 | 0.9 | 0.1 | . | 1.4 | . | . | 2.0 | 0.5 | 0.7 | 0.9 | 2.4 | 2.4 | 1.2 | . | . | 0.0 | . | . | . | . | . | . | . | 3.6 | | | 20.8 | | | 15 | 7 | 15 | 28 |
| | | Lohma | 500 | 1.0 | 1.1 | 0.0 | . | 2.1 | 0.5 | 1.7 | 0.8 | . | . | 2.3 | 1.1 | 0.8 | 3.3 | 3.7 | 2.4 | 5.0 | . | . | 0.0 | 0.2 | . | . | . | . | . | . | 1.9 | | | 27.9 | 53 | − 25 | 15 | 11 | 15 | 28 |
| | Schwarzach | Waldmünchen | 510 | . | 1.7 | . | . | . | . | 2.4 | . | . | . | 2.0 | 3.4 | 1.0 | 5.0 | 2.6 | 3.5 | 6.0 | . | . | . | . | . | . | . | 0.5 | . | . | . | | | 28.1 | 64 | − 16 | 10 | 9 | 9 | 28 |
| | | Grafenkirchen | 501 | 0.9 | 0.8 | 1.0 | . | 1.1 | . | 2.2 | 0.5 | . | . | 2.2 | 3.9 | 0.3 | 4.6 | 1.9 | 1.5 | 2.0 | . | . | 0.0 | 0.0 | . | . | . | 0.4 | . | . | 1.0 | | | 24.3 | 46 | − 28 | 14 | 10 | 14 | 28 |
| | | Schönsee | 655 | 0.7 | 0.5 | 2.4 | . | . | . | 0.3 | . | . | . | 6.3 | 1.6 | 3.2 | 8.6 | 3.2 | 3.1 | 5.7 | . | . | . | . | . | . | . | . | . | . | 0.6 | | | 36.2 | 69 | − 16 | 12 | 8 | 12 | 28 |
| | | Dieterskirchen | 500 | 0.6 | 0.4 | 2.1 | 0.0 | . | . | 2.3 | . | . | . | 2.6 | 3.4 | 3.2 | 3.1 | 2.1 | 1.8 | 2.7 | . | . | . | 0.0 | . | . | . | . | . | . | 1.6 | | | 25.9 | 55 | − 21 | 12 | 10 | 12 | 28 |

# Februar — Tägliche Niederschlagshöhen in Millimetern, gemessen um 7 Uhr morgens — 1942

| Fluß-gebiet | | Ort | See-höhe m | 1 | 2 | 3 | 4 | 5 | 6 | 7 | 8 | 9 | 10 | 11 | 12 | 13 | 14 | 15 | 16 | 17 | 18 | 19 | 20 | 21 | 22 | 23 | 24 | 25 | 26 | 27 | 28 | 29 | 30 | 31 | Monatssumme mm | Monatssumme % der Norm. | Abweichung v. d. Norm. | Zahl der Tage mit Niederschl. ≥0.1 | Niederschl. ≥1.0 | * ≥0.1 | ▣ |
|---|---|---|---|---|---|---|---|---|---|---|---|---|---|---|---|---|---|---|---|---|---|---|---|---|---|---|---|---|---|---|---|---|---|---|---|---|---|---|---|
| Nab | N. | Schwarzenfeld | 363 | 1.0 | . | 1.0 | . | 1.1 | . | 1.0 | . | . | . | 1.3 | . | 0.8 | 1.4 | . | . | 1.6 | 0.2 | . | . | . | . | . | . | . | . | . | 1.2 | | | | 10.6 | 38 | − 18 | 10 | 8 | 10 | 28 |
| | Vils | Großschönbrunn | 450 | 3.4 | . | 1.6 | . | 2.6 | | . | . | . | 0.0 | 3.7 | . | 2.4 | 4.5 | 2.6 | 1.7 | 1.9 | . | . | . | . | . | . | . | . | . | . | 2.7 | | | | 27.1 | | | 11 | 11 | 11 | 28 |
| | | Edelsfeld | 521 | 1.5 | 0.0 | 1.6 | . | 4.7 | 1.2 | 1.1 | 1.3 | . | . | 2.2 | . | . | 5.1 | 0.0 | 1.4 | 3.6 | . | . | . | . | . | . | . | . | . | . | 2.4 | | | | 26.1 | 62 | − 16 | 11 | 11 | 11 | 28 |
| | | Amberg (Mariahilfsberg) | 520 | 2.1 | 0.1 | 1.3 | . | 4.5 | 0.3 | 0.3 | 0.0 | . | 0.0 | 1.4 | 2.0 | 0.7 | 4.3 | 1.9 | 1.2 | 2.0 | . | . | 0.0 | 0.0 | . | . | . | . | . | 0.8 | | | | 22.9 | 62 | − 14 | 14 | 9 | 14 | 28 |
| | | Ursensollen | 540 | 1.2 | 0.7 | 1.0 | 0.0 | 2.7 | . | 0.1 | 0.0 | . | 0.1 | 1.2 | 0.3 | 1.5 | 1.0 | 1.4 | 1.1 | 0.3 | . | . | . | . | . | . | . | . | . | 0.4 | | | | 13.0 | 39 | − 20 | 14 | 8 | 14 | 28 |
| | | Schmidmühlen | 360 | 1.2 | 2.1 | . | . | 4.8 | . | 1.0 | . | . | . | 2.8 | . | 3.7 | | 1.6 | . | 2.5 | . | . | . | . | . | . | . | . | . | . | . | | | | 19.7 | 53 | − 18 | 9 | 9 | 9 | 28 |
| Regen | Schwarzer Regen | Eisenstein | 794 | 0.9 | 1.6 | 1.5 | . | 1.2 | . | 3.5 | 0.1 | 0.0 | . | 1.0 | 4.9 | 1.7 | 13.0 | 5.7 | 4.9 | 6.7 | . | . | . | 0.1 | . | . | . | 0.0 | . | . | 0.2 | | | | 47.0 | 58 | − 34 | 15 | 11 | 15 | 28 |
| | | Arberschutzhaus | 1410 | . | 0.2 | 1.4 | . | 1.6 | . | 2.8 | . | . | . | 0.7 | 4.5 | . | 10.3 | 12.5 | 18.1 | . | . | . | . | . | . | . | . | . | . | 0.5 | | | | 52.6 | | | 10 | 7 | 10 | 28 |
| | | Zwiesler Waldhaus | 700 | 2.9 | 1.8 | . | . | 1.9 | . | 2.6 | . | . | . | 5.1 | 4.8 | 6.6 | 10.5 | 6.4 | 4.8 | 5.1 | . | . | . | 0.2 | . | . | . | . | . | . | 0.3 | | | | 53.0 | 78 | − 15 | 13 | 11 | 13 | 28 |
| | | Zwiesel | 590 | 1.4 | 2.7 | 1.4 | . | 0.0 | . | 1.2 | . | . | . | 1.0 | 8.7 | . | 5.5 | 5.0 | 0.0 | 4.0 | . | . | . | 0.0 | . | . | . | . | . | . | 0.0 | | | | 30.9 | 44 | − 40 | 9 | 9 | 9 | 28 |
| | | Buchenau | 749 | 3.7 | | . | . | . | . | 0.5 | . | . | . | 4.7 | 4.1 | 1.7 | 20.6 | 11.6 | 5.3 | 2.4 | . | . | . | 0.0 | . | . | . | . | . | . | . | | | | 54.6 | 57 | − 42 | 10 | 8 | 10 | 28 |
| | | Bodenmais | 680 | 2.8 | 1.8 | 1.9 | . | 0.5 | . | 2.8 | . | . | . | 3.6 | 9.1 | 0.8 | 6.9 | 7.3 | 1.4 | 2.5 | . | . | 0.3 | . | . | . | . | . | . | . | 1.0 | | | | 42.7 | | | 14 | 11 | 14 | 28 |
| | | Gotteszell | 568 | 1.3 | 1.7 | 2.6 | 0.0 | 1.1 | . | 3.4 | 0.2 | 0.0 | . | 2.6 | 3.2 | 0.4 | 3.5 | 2.0 | 0.0 | 5.1 | . | . | 0.3 | 0.0 | . | . | . | . | . | . | 0.4 | | | | 27.8 | 45 | − 34 | 14 | 10 | 14 | 28 |
| | | Teisnach | 480 | 0.0 | 1.2 | 2.2 | . | . | 0.7 | 1.8 | . | . | . | 1.4 | 3.5 | . | 2.2 | 1.5 | 0.8 | 2.8 | 0.0 | . | . | . | . | . | . | . | . | . | 1.8 | | | | 19.9 | | | 11 | 9 | 11 | 28 |
| | | Oberried | 580 | 1.7 | 1.5 | 1.9 | . | 0.8 | . | 1.5 | . | 0.0 | . | 3.2 | 7.5 | 0.5 | 4.7 | 3.9 | 1.1 | 2.0 | . | . | 0.0 | 0.0 | . | . | . | 0.3 | . | . | 0.7 | | | | 31.3 | 46 | − 36 | 14 | 10 | 14 | 28 |
| | | Viechtach | 432 | 1.9 | . | 2.7 | . | 0.6 | . | . | . | . | . | 4.4 | 0.3 | 0.1 | 3.9 | 3.0 | 1.1 | 1.8 | . | . | . | 0.0 | . | . | . | . | . | . | 1.5 | | | | 21.3 | 48 | − 23 | 11 | 8 | 11 | 28 |
| | | Höllenstein | 403 | 0.2 | 2.8 | 2.3 | . | 0.6 | . | 1.5 | . | 0.2 | . | 0.6 | 3.6 | 0.1 | 3.2 | 4.4 | 1.6 | 2.9 | . | . | . | 0.4 | . | . | . | 0.9 | . | . | 0.9 | | | | 26.2 | 68 | − 12 | 16 | 8 | 15 | 28 |
| | Schwarzer Regen bis Mündung | Kleiner Arbersee | 920 | 3.7 | 2.9 | 0.1 | 0.0 | 2.9 | . | 3.8 | 0.0 | 1.0 | . | . | 9.5 | 13.9 | 12.1 | 8.3 | 7.5 | 2.6 | . | . | . | 2.0 | . | . | . | 0.1 | . | . | . | | | | 70.4 | 75 | − 23 | 13 | 11 | 13 | 28 |
| | | Lohberg | 650 | 1.8 | 2.5 | 2.1 | . | . | . | 1.3 | . | . | . | . | 3.4 | 6.7 | 12.8 | 8.4 | 3.5 | 7.0 | . | . | . | . | . | . | . | 1.1 | . | . | 0.8 | | | | 51.4 | 74 | − 18 | 12 | 11 | 12 | 28 |
| | | Lam | 575 | . | 0.5 | 4.2 | . | 0.0 | 0.0 | 3.3 | 0.0 | 0.0 | . | 1.9 | 2.8 | 1.6 | 8.4 | 4.5 | 3.4 | 3.4 | . | . | 0.1 | . | . | . | 0.7 | . | . | 0.4 | | | | 35.2 | 70 | − 15 | 13 | 9 | 12 | 28 |
| | | Hohenbogen | 903 | Einzelwerte unbrauchbar | | | | | | | | | | | | | | | | | | | | | | | | | | | | | *60.0* | *111* | + *6* | | | | |
| | | Kötzting | 408 | 1.5 | 0.9 | 0.6 | 0.1 | 1.0 | . | 1.3 | . | . | . | 4.1 | 2.1 | 0.1 | 1.8 | 1.7 | 2.5 | 2.8 | 0.1 | 0.3 | 0.1 | 0.0 | . | . | . | 1.7 | . | . | 0.9 | | | | 23.6 | 55 | − 20 | 18 | 10 | 18 | 28 |
| | | Furth i. W. | 400 | 0.4 | 0.5 | 0.5 | . | 0.3 | 0.2 | 3.4 | 0.7 | 0.0 | 0.0 | 1.8 | 2.3 | 1.1 | 5.2 | 4.4 | 0.2 | 6.2 | 1.4 | . | . | . | . | . | . | 0.0 | . | . | 1.1 | | | | 29.7 | | | 16 | 9 | 16 | 28 |
| | | Cham | 400 | 1.5 | 0.6 | 0.7 | . | 1.4 | . | 2.2 | 0.8 | . | . | 2.6 | 3.3 | 0.3 | 1.0 | 0.4 | 1.0 | 2.7 | . | . | . | 0.0 | . | . | . | 1.4 | . | . | 1.3 | | | | 21.2 | 66 | − 11 | 15 | 10 | 15 | 28 |
| | | Roding | 370 | 1.9 | 1.4 | 1.0 | . | 1.7 | . | 1.9 | 0.0 | 0.0 | . | 2.4 | 0.7 | 0.2 | 1.8 | 1.1 | 0.4 | 3.2 | . | . | . | 0.0 | . | . | . | 0.9 | . | . | 1.3 | | | | 19.9 | 57 | − 15 | 14 | 10 | 14 | 28 |
| | | Falkenstein/Opf. | 580 | 1.1 | 0.9 | 2.0 | . | 1.8 | 0.2 | 1.7 | 0.0 | 0.2 | . | 1.6 | 3.3 | 0.8 | 5.2 | 1.4 | 1.9 | 3.2 | . | . | . | 0.1 | . | . | . | 3.2 | . | . | 0.9 | | | | 29.5 | 75 | − 10 | 17 | 11 | 16 | 28 |
| | | Bruck b. Nittenau | 368 | 0.6 | 1.7 | 1.0 | . | 1.7 | 0.2 | 1.5 | 0.0 | 0.0 | . | 1.3 | 0.8 | 0.5 | 1.5 | 1.0 | 0.8 | 2.2 | . | . | . | 0.1 | . | . | . | 0.4 | . | . | 1.5 | | | | 16.8 | 53 | − 15 | 16 | 9 | 15 | 28 |
| | | Regenstauf | 339 | 1.1 | 0.4 | 1.1 | . | 2.0 | 0.1 | 0.3 | . | . | . | 2.9 | 1.1 | 0.8 | 1.4 | 1.2 | 1.1 | 1.6 | . | . | . | 0.0 | . | . | . | 0.8 | . | . | 2.0 | | | | 17.9 | 55 | − 15 | 16 | 10 | 15 | 28 |
| Regen bis Isar | Donau | Regensburg-Obertraub- | 330 | 1.0 | 0.2 | 1.6 | . | 2.2 | 0.4 | 3.0 | 0.4 | 0.0 | 0.0 | 2.2 | 3.8 | 1.0 | 1.7 | 5.0 | 1.8 | 4.8 | 0.1 | . | 0.0 | 0.0 | . | . | . | 3.0 | . | . | 1.7 | | | | 33.9 | 110 | + 3 | 17 | 13 | 17 | 28 |
| | | Wörth a. D. [ling | 374 | 0.2 | 0.3 | 1.8 | . | 0.9 | . | *1.0* | . | . | . | 2.2 | 5.2 | . | 4.5 | 1.2 | 1.0 | 1.5 | . | . | . | . | . | . | . | 4.2 | . | . | 0.0 | | | | 24.0 | 65 | − 13 | 12 | 9 | 12 | 28 |
| | | Ludmannsdorf | 470 | 3.1 | . | 2.6 | 0.0 | 2.7 | 0.0 | 2.9 | 0.1 | 0.0 | . | 0.8 | 0.0 | 1.3 | 2.9 | 4.2 | 2.6 | 9.4 | 0.0 | . | . | 0.2 | 0.1 | . | . | 2.2 | . | . | 1.1 | | | | 36.2 | 113 | + 4 | 15 | 11 | 15 | 28 |
| | | Eggmühl | 365 | 0.6 | . | 3.1 | . | 2.4 | . | 2.2 | 0.2 | . | . | 0.2 | 2.2 | . | 3.4 | 4.4 | 3.5 | 5.2 | . | . | . | . | . | . | . | 3.0 | . | . | 1.1 | | | | 31.6 | 84 | − 6 | 14 | 10 | 14 | 28 |
| | | Ergoldsbach | 417 | 2.5 | . | 2.7 | . | 2.2 | 0.1 | 3.4 | . | 0.1 | 0.0 | 0.7 | 2.8 | 0.5 | 5.2 | 6.7 | 1.2 | 9.2 | . | . | 0.0 | . | . | . | . | 3.7 | . | . | 2.6 | | | | 43.6 | 129 | + 10 | 15 | 11 | 15 | 28 |
| | | Straubing (Flugh.) | 352 | 0.0 | 0.4 | 2.1 | 0.0 | 0.5 | 0.2 | 2.5 | . | 0.0 | 0.0 | 0.5 | 3.1 | 0.1 | 1.1 | 0.8 | 1.0 | 3.8 | . | . | 0.1 | 0.0 | . | . | . | 0.7 | . | . | 1.4 | | | | 18.3 | 45 | − 22 | 15 | 7 | 15 | 28 |
| | | Puchhausen | 370 | 2.5 | | . | . | 3.6 | 0.0 | *4.0* | . | *0.6* | 0.0 | 0.0 | 2.2 | . | 0.0 | 8.5 | 2.5 | 2.5 | . | . | . | 1.5 | . | . | . | 0.0 | . | . | . | | | | 27.9 | | | 9 | 8 | 9 | 28 |
| | | Stallwang | 360 | 1.0 | 0.1 | 0.0 | 0.1 | *4.0* | . | 0.0 | 0.0 | 0.0 | . | 0.9 | 1.0 | 0.2 | 0.9 | *4.0* | 0.1 | *9.0* | . | . | . | 0.0 | 0.0 | . | . | 1.3 | . | . | . | | | | 22.6 | 55 | − 19 | 12 | 6 | 11 | 28 |
| | | Englmar | 881 | 5.2 | 0.0 | . | . | . | . | 2.8 | . | 1.9 | . | 0.0 | 9.8 | 0.0 | 9.8 | 3.1 | 2.0 | 4.5 | . | . | . | . | . | . | . | . | . | . | 0.0 | | | | 39.1 | 64 | − 22 | 7 | 8 | 7 | 28 |
| | | Metten | 313 | 0.9 | 1.4 | 3.2 | . | 1.3 | . | 3.9 | 0.0 | 0.0 | . | 1.4 | 4.6 | 0.6 | 8.7 | 0.7 | 0.0 | 6.0 | . | . | 0.2 | 0.3 | . | . | . | . | . | . | 0.8 | | | | 33.0 | 58 | − 24 | 14 | 8 | 14 | 28 |
| Isar | Grenze bis Loisach | Mittenwald | 914 | 2.0 | . | 1.8 | . | 2.4 | 0.0 | 3.6 | . | . | . | . | 1.9 | . | 7.7 | 2.1 | 3.7 | 1.9 | . | . | . | . | . | . | . | . | . | . | 0.5 | | | | 27.6 | 49 | − 29 | 10 | 9 | 10 | 28 |
| | | Vereinsalpe | 1406 | 2.1 | 1.2 | . | 2.4 | 6.4 | . | 3.8 | . | . | . | . | 2.2 | . | 7.6 | 4.4 | 1.2 | 0.6 | . | . | . | . | . | . | . | . | . | . | . | | | | 31.9 | | | 10 | 9 | 10 | 28 |
| | | Vorderriß | 783 | 1.0 | 0.5 | 2.1 | . | 7.3 | . | 3.5 | . | . | . | . | 3.4 | . | 7.9 | 4.8 | 5.8 | 1.9 | . | . | . | . | . | . | . | . | . | . | . | | | | 38.2 | 52 | − 35 | 10 | 9 | 10 | 28 |
| | | Fall a. d. Isar | 741 | 1.4 | . | 1.2 | . | 13.4 | . | 1.9 | . | . | . | . | 9.5 | . | 10.5 | 7.9 | 4.1 | 1.7 | . | . | . | . | . | . | . | . | . | . | . | | | | 51.6 | 63 | − 31 | 9 | 9 | 9 | 28 |
| | | Obernach | 824 | 1.2 | 0.4 | 1.6 | . | 3.3 | 0.4 | 2.6 | . | . | . | . | 5.0 | . | 10.5 | 5.5 | 8.2 | 2.2 | . | . | . | . | . | . | . | . | . | . | 0.6 | | | | 41.5 | | | 12 | 9 | 12 | 28 |
| | | Urfeld | 844 | 9.3 | 1.4 | 0.5 | . | 9.6 | 3.0 | 4.0 | . | . | . | . | 6.5 | . | 16.5 | 6.0 | 6.5 | . | . | . | . | . | . | . | . | . | . | 1.2 | | | | 64.5 | 75 | − 22 | 11 | 10 | 11 | 28 |
| | | Jachenau | 791 | 1.9 | . | 2.0 | . | *10.9* | . | 0.2 | . | . | . | . | 2.0 | . | 11.6 | 2.9 | 19.6 | . | . | . | . | . | . | . | . | . | . | . | | | | 51.1 | 66 | − 16 | 8 | 7 | 8 | 28 |
| | | Lenggries | 682 | 2.1 | 0.8 | 2.6 | . | 10.7 | . | . | . | . | . | . | 7.4 | . | 15.2 | 8.2 | 12.5 | 1.6 | . | . | . | . | . | . | . | 0.1 | . | . | 0.6 | | | | 61.8 | 78 | − 17 | 11 | 8 | 11 | 28 |
| | | Marienstein | 800 | 5.5 | 1.5 | . | . | 14.7 | . | 3.5 | . | . | . | . | 7.6 | . | 12.7 | 6.2 | 10.2 | 3.5 | . | . | . | . | . | . | . | 0.3 | . | . | 1.3 | | | | 67.0 | 85 | − 12 | 11 | 10 | 11 | 28 |
| | | Tölz, Bad | 654 | 3.5 | 0.9 | 3.1 | . | 11.0 | 0.1 | 2.1 | . | . | 0.0 | 0.1 | 5.1 | . | 11.3 | 17.9 | 8.7 | 3.5 | . | . | . | 0.0 | 0.0 | . | . | 0.7 | . | 0.3 | 0.7 | | | | 69.0 | 108 | + 5 | 15 | 9 | 14 | 28 |
| | Loisach | Eibsee | 1000 | 2.4 | . | . | . | 3.3 | . | 4.4 | . | . | . | . | 3.0 | . | 4.4 | 2.9 | 6.4 | 1.2 | . | . | . | . | . | . | . | . | . | . | 2.1 | | | | 30.1 | 48 | − 33 | 9 | 9 | 9 | 28 |
| | | Grainau | 760 | 3.8 | 0.8 | . | . | 3.1 | 0.6 | 4.5 | . | . | . | . | 2.9 | . | 4.5 | 3.8 | 6.9 | 1.8 | . | . | . | . | . | . | 0.1 | 0.8 | . | . | . | | | | 33.6 | | | 12 | 8 | 12 | 28 |
| | | Zugspitze | 2960 | 5.7 | 3.3 | 0.0 | 0.3 | 5.1 | 1.2 | 2.6 | . | . | 1.0 | 1.2 | 5.8 | . | 16.0 | 16.0 | 5.0 | 0.9 | . | . | . | . | 0.0 | . | 4.6 | 0.3 | . | . | 0.0 | | | | 69.0 | | | 15 | 12 | 15 | 28 |
| | | Kaltenbrunn | 861 | 3.0 | 1.8 | 1.6 | . | 3.0 | . | 4.0 | . | . | . | . | 2.8 | . | 11.8 | 3.2 | 3.8 | 2.0 | . | . | . | . | . | . | . | . | . | . | 0.2 | | | | 37.2 | 60 | − 25 | 11 | 10 | 9 | 28 |

# Februar — Tägliche Niederschlagshöhen in Millimetern, gemessen um 7 Uhr morgens — 1942

| Flußgebiet | | Ort | Seehöhe m | 1 | 2 | 3 | 4 | 5 | 6 | 7 | 8 | 9 | 10 | 11 | 12 | 13 | 14 | 15 | 16 | 17 | 18 | 19 | 20 | 21 | 22 | 23 | 24 | 25 | 26 | 27 | 28 | 29 | 30 | 31 | Monatssumme mm | % der Norm. | Abweichung v. d. Norm. | Zahl der Tage mit Niederschl. ≧0.1 | Niederschl. ≧1.0 | ✳ ≧0.1 | ▣ |
|---|---|---|---|---|---|---|---|---|---|---|---|---|---|---|---|---|---|---|---|---|---|---|---|---|---|---|---|---|---|---|---|---|---|---|---|---|---|---|---|---|
| Isar | Loisach | Garmisch-Partenkirchen | 704 | 1.6 | 0.6 | 0.8 | . | 3.4 | 0.4 | 2.5 | . | . | . | . | 2.5 | . | 9.0 | 4.6 | 6.1 | 1.4 | . | . | . | . | . | . | . | 0.0 | . | . | 0.4 | | | | 33.3 | 60 | − 22 | 12 | 8 | 12 | 28 |
| | | Oberau | 655 | 2.6 | 0.1 | 0.9 | . | 3.4 | 0.8 | 1.8 | . | . | . | . | 4.7 | . | 8.1 | 4.9 | 8.8 | 1.5 | . | . | . | . | . | . | . | 0.1 | . | . | 0.4 | | | | 38.1 | 69 | − 17 | 13 | 8 | 12 | 28 |
| | | Eschenlohe | 639 | 4.0 | 0.3 | 2.0 | . | 4.8 | 1.7 | 3.7 | . | . | . | . | 3.5 | . | 8.2 | 4.0 | 9.4 | 2.3 | . | . | . | 0.0 | . | . | . | 0.0 | . | . | 0.9 | | | | 44.8 | 94 | − 3 | 12 | 10 | 12 | 28 |
| | | Murnau | 696 | 4.8 | 0.5 | 1.8 | . | 9.0 | 1.5 | 2.3 | . | . | . | . | 3.0 | . | 7.8 | 3.8 | 7.9 | 2.1 | . | . | . | . | . | . | . | 0.2 | . | . | 0.6 | | | | 45.3 | 88 | − 6 | 13 | 10 | 12 | 28 |
| | | Kochel | 625 | 4.4 | 0.8 | 1.4 | . | 8.0 | 2.2 | 3.2 | . | . | . | . | 3.8 | . | 9.6 | 4.2 | 10.2 | 5.4 | . | . | . | . | . | . | . | . | . | . | 0.7 | | | | 53.9 | 100 | 0 | 12 | 10 | 12 | 28 |
| | | Sindelsdorf | 601 | 2.9 | 0.6 | 1.9 | 0.8 | 6.7 | 0.3 | 2.3 | . | . | . | . | 2.8 | . | 4.7 | 2.6 | 5.9 | 4.1 | . | . | . | 0.1 | . | . | . | 0.8 | . | . | 1.1 | | | | 37.6 | 86 | − 6 | 15 | 10 | 15 | 28 |
| | | Tutzingerhütte | 1327 | 4.2 | . | 2.4 | 8.2 | 16.3 | 5.6 | . | . | . | . | . | 11.2 | . | 23.2 | 21.2 | 33.5 | 4.6 | 2.1 | . | . | . | . | . | . | . | . | . | . | | | | 132.5 | | | 11 | 11 | 11 | 28 |
| | | Königsdorf | 626 | 2.3 | 0.5 | 2.6 | 0.4 | 11.8 | 0.4 | . | . | . | . | . | 1.8 | . | 6.6 | 3.4 | 6.4 | 2.8 | . | . | . | . | . | . | . | 1.1 | . | 0.1 | 1.8 | | | | 42.0 | 82 | − 9 | 14 | 10 | 13 | 28 |
| | | Puppling | 590 | 3.2 | 0.6 | 2.0 | 1.1 | 11.7 | 0.1 | 2.4 | 0.0 | . | . | . | 1.3 | . | 3.8 | 1.5 | 5.6 | 4.0 | . | . | . | . | . | . | . | 5.6 | . | 0.2 | 1.8 | | | | 44.9 | | | 15 | 12 | 15 | 28 |
| | Loisach bis Amper | Deisenhofen | 574 | 4.3 | . | 2.4 | 1.1 | 8.6 | 0.1 | . | . | . | 0.2 | . | 1.7 | . | 6.7 | 5.5 | 5.0 | 6.2 | . | . | . | 0.7 | . | . | . | 4.1 | . | . | 2.9 | | | | 49.5 | | | 14 | 11 | 14 | 28 |
| | | München-Sternwarte | 527 | 3.7 | 0.4 | 2.6 | 0.2 | 8.3 | 0.6 | 3.0 | . | 0.4 | 0.1 | . | 1.2 | . | 2.7 | 3.1 | 3.3 | 7.2 | . | . | . | 0.0 | . | . | . | 4.5 | . | 1.4 | 2.3 | | | | 45.0 | 122 | + 8 | 17 | 12 | 16 | 28 |
| | | Otterfing | 669 | 2.0 | 0.7 | 2.9 | . | 9.9 | . | 3.3 | . | . | . | . | 2.4 | . | 6.4 | 2.2 | 4.6 | 2.8 | . | . | . | . | . | . | . | 1.5 | . | . | 1.8 | | | | 40.5 | | | 12 | 11 | 12 | 28 |
| | | Eglfing | 537 | 3.1 | 1.0 | 2.9 | . | 6.1 | . | 3.0 | 0.1 | . | . | 0.1 | 0.0 | . | 6.2 | . | 6.2 | 7.5 | . | . | . | . | . | . | . | 3.0 | . | 2.5 | 2.0 | | | | 43.7 | 116 | + 6 | 13 | 11 | 12 | 28 |
| | | Weihenstephan | 497 | 3.4 | 0.0 | 4.7 | . | 4.4 | . | 2.7 | . | 0.1 | . | 0.0 | 0.8 | . | 2.5 | 1.0 | 2.3 | 6.8 | . | . | . | . | . | . | . | 3.6 | . | . | 1.2 | | | | 33.5 | 100 | 0 | 12 | 10 | 11 | 28 |
| | | München-Riem | 524 | 3.0 | 0.2 | 2.5 | 0.0 | 7.1 | 0.0 | 3.3 | 0.2 | 0.0 | 0.1 | 0.0 | 2.7 | . | 2.3 | 2.2 | 2.4 | 6.3 | 0.0 | . | 0.0 | 0.0 | 0.0 | . | 0.0 | 5.4 | 0.1 | 0.5 | 0.9 | | | | 39.2 | 103 | + 1 | 16 | 10 | 14 | 28 |
| | Amper, Ammer | Linderhof | 1015 | 1.5 | 2.3 | 0.8 | 1.2 | 10.5 | 2.3 | 0.7 | . | . | . | . | 7.8 | . | 6.4 | 16.2 | 9.3 | . | . | . | . | . | . | . | 0.1 | 1.2 | . | . | 0.4 | | | | 60.7 | 72 | − 24 | 14 | 10 | 14 | 28 |
| | | Ettal | 871 | 3.2 | 0.3 | 1.6 | . | 7.3 | 4.2 | . | . | . | . | . | 4.6 | . | 7.1 | 5.6 | 8.4 | 1.6 | . | . | . | . | . | . | . | 0.4 | . | . | 0.7 | | | | 45.0 | 64 | − 25 | 12 | 9 | 12 | 28 |
| | | Unterammergau | 830 | 2.7 | . | 0.9 | . | 8.0 | 2.0 | 1.5 | . | . | . | . | 4.5 | . | 6.5 | 3.5 | 7.0 | 2.8 | . | . | . | . | . | . | . | 0.7 | . | . | 0.5 | | | | 40.6 | 63 | − 24 | 12 | 9 | 11 | 28 |
| | | Böbing | 744 | 5.1 | 0.5 | 0.9 | . | 9.6 | 2.9 | 1.1 | . | . | . | . | 2.1 | . | 10.2 | 2.9 | 5.5 | 3.2 | . | . | . | 0.1 | . | . | . | 2.6 | . | . | 0.5 | | | | 47.2 | 96 | − 2 | 14 | 10 | 14 | 28 |
| | | Hohenpeißenberg | 977 | 5.3 | 1.0 | 0.6 | 0.0 | 10.5 | 0.7 | 0.7 | . | 0.1 | 0.1 | 1.4 | 2.5 | . | 6.2 | 4.5 | 6.4 | 4.9 | 0.5 | . | . | . | . | . | . | 6.3 | . | . | 0.4 | | | | 52.1 | 130 | + 12 | 17 | 7 | 17 | 28 |
| | | Weilheim | 566 | 2.3 | 2.4 | 1.8 | 0.9 | 11.8 | 1.8 | 1.6 | 1.2 | . | 0.3 | 0.6 | 1.9 | . | 4.1 | 2.3 | 2.4 | 3.4 | . | . | . | 1.8 | . | . | . | 1.4 | . | 0.7 | 6.5 | | | | 49.2 | 148 | + 16 | 19 | 15 | 18 | 28 |
| | | Dießen | 576 | 5.7 | 0.4 | 1.1 | 0.9 | 10.9 | 0.8 | 1.3 | 0.1 | 0.1 | 0.2 | 0.0 | 1.0 | . | 4.3 | 1.5 | 2.7 | 5.7 | 0.2 | . | . | 0.2 | . | . | . | 0.2 | . | 0.3 | 1.4 | | | | 39.0 | 115 | + 5 | 20 | 10 | 18 | 28 |
| | Amper | Seefeld | 565 | 7.0 | . | 2.1 | 1.2 | 13.4 | 0.3 | 1.9 | . | . | . | 0.0 | 2.8 | . | 3.6 | 2.2 | 3.9 | 7.9 | . | . | . | 0.0 | . | . | . | . | . | 1.1 | 1.6 | | | | 49.0 | 140 | + 14 | 13 | 12 | 12 | 28 |
| | | Achselschwang | 587 | 3.2 | . | 2.5 | 1.5 | 14.8 | 2.1 | 2.1 | . | . | . | . | 2.2 | . | 2.3 | 1.8 | 2.4 | 5.5 | . | . | . | 0.4 | . | . | . | . | 0.1 | 0.1 | 1.1 | | | | 42.1 | 105 | + 2 | 15 | 12 | 13 | 28 |
| | | Haspelmoor | 540 | 3.6 | 0.4 | 2.1 | 2.2 | 11.2 | 1.4 | 1.7 | 0.0 | . | . | . | 1.7 | . | 1.8 | 1.9 | 1.5 | 6.5 | . | . | . | 0.2 | 0.0 | . | . | 0.0 | 0.2 | 0.3 | 1.4 | | | | 38.1 | | | 16 | 12 | 14 | 28 |
| | | Dachau | 477 | 5.7 | 0.1 | 1.3 | . | 8.8 | 0.7 | 2.4 | . | 0.0 | 0.1 | 1.3 | 1.9 | . | 2.8 | 3.0 | 2.6 | 6.7 | . | . | . | 0.1 | . | . | . | 1.5 | . | . | 2.1 | | | | 41.1 | 117 | + 6 | 16 | 12 | 16 | 28 |
| | | Münsing | 666 | 4.0 | 1.3 | 2.2 | 0.3 | 12.3 | 0.3 | 0.1 | . | . | . | . | 4.2 | . | 4.5 | 3.0 | 3.2 | 2.1 | . | . | . | . | . | . | . | 0.0 | . | . | 1.4 | | | | 38.9 | 91 | − 4 | 13 | 10 | 13 | 28 |
| | | Traubing | 670 | 6.5 | 0.7 | 0.8 | 0.5 | 12.8 | 2.0 | . | . | . | . | . | 3.0 | . | 6.2 | 3.8 | 4.2 | 3.7 | . | . | . | . | . | . | . | 2.5 | . | 0.3 | 1.3 | | | | 48.3 | | | 14 | 10 | 14 | 28 |
| | | München-Pasing | 526 | 5.9 | 0.1 | 2.7 | . | 10.3 | 0.3 | 2.9 | 0.0 | 0.1 | . | . | 2.5 | . | 3.1 | 5.2 | 3.3 | 7.0 | . | . | . | 0.1 | . | . | . | 4.3 | . | 1.0 | 1.6 | | | | 50.4 | 135 | + 13 | 16 | 12 | 16 | 28 |
| | | Schleißheim | 485 | 4.4 | 0.4 | 2.4 | 0.1 | 8.6 | 1.1 | 2.9 | 0.1 | 0.3 | 0.0 | . | 0.6 | . | 3.1 | 1.4 | 2.3 | 4.3 | . | . | 0.0 | . | 0.4 | . | 0.0 | 3.0 | 0.0 | 0.2 | 2.7 | | | | 38.3 | 109 | + 3 | 18 | 11 | 17 | 28 |
| | Amper bis Mdg. | Nandlstadt | 464 | 4.4 | 0.9 | 3.0 | . | 1.8 | 0.4 | 2.5 | . | . | . | 1.4 | 1.9 | . | 2.7 | 6.8 | 2.1 | 7.2 | . | . | . | . | . | . | . | 1.5 | 0.0 | . | 0.5 | | | | 37.1 | | | 14 | 11 | 14 | 28 |
| | | Erding | 460 | 2.4 | 0.8 | 3.3 | 0.0 | 2.9 | 0.0 | 3.9 | 0.0 | 0.1 | 0.0 | 0.1 | 1.1 | . | 4.1 | 0.9 | 1.6 | 6.7 | . | . | 0.0 | 0.1 | 0.0 | . | . | 1.6 | 0.0 | 0.2 | 0.1 | | | | 29.9 | | | 16 | 9 | 14 | 28 |
| | | Moosburg | 410 | 2.0 | 0.3 | 4.1 | . | 1.6 | . | 3.5 | 0.5 | 0.2 | . | 0.0 | 1.4 | . | 3.2 | 5.1 | 1.5 | 8.4 | 1.5 | . | . | 0.1 | . | . | . | 1.7 | . | . | 4.2 | | | | 39.3 | 126 | + 8 | 16 | 12 | 15 | 28 |
| | | Pörndorf | 491 | 1.7 | 0.6 | 2.7 | . | 2.3 | . | 2.9 | . | . | 0.9 | . | 1.8 | 0.2 | 1.4 | 4.1 | 1.8 | 8.6 | 0.6 | . | . | 0.3 | . | . | . | . | . | . | 0.2 | | | | 30.1 | | | 15 | 9 | 15 | 28 |
| | | Dingolfing | 360 | 1.0 | 1.2 | 4.0 | . | 2.5 | 0.1 | 4.5 | 0.1 | 0.2 | . | 0.9 | 3.2 | . | 5.0 | 16.5 | 2.4 | 11.5 | . | . | *0.5* | 0.1 | . | . | 0.1 | 0.0 | . | . | 3.7 | | | | 57.5 | 187 | + 27 | 18 | 11 | 18 | 28 |
| | | Landau a. Isar | 339 | 3.0 | 1.1 | 3.8 | . | 2.9 | . | 4.7 | 0.3 | . | . | 0.6 | 3.6 | . | 4.8 | 6.4 | 1.0 | 10.6 | . | . | . | 0.5 | . | . | . | . | . | . | 0.9 | | | | 44.2 | 133 | + 11 | 14 | 10 | 14 | 28 |
| Isar bis Inn | Isar bis Vils | Rohrstetten | 450 | 2.3 | 5.8 | 2.9 | . | 2.9 | . | 2.5 | . | . | . | 2.1 | 4.2 | 1.2 | 10.9 | 3.0 | . | 5.9 | . | . | . | 0.3 | . | . | . | . | . | . | 0.3 | | | | 44.3 | 59 | − 30 | 13 | 11 | 13 | 28 |
| | | Osterhofen | 310 | 2.1 | 1.4 | 3.6 | . | 1.7 | . | 4.0 | 0.2 | 0.0 | . | 1.3 | 4.6 | 0.3 | 3.2 | 1.0 | 0.2 | 9.5 | . | . | . | 0.2 | . | . | . | . | . | . | 0.7 | | | | 34.0 | 77 | − 10 | 15 | 10 | 15 | 28 |
| | | Schöllnach | 370 | . | 5.4 | 3.8 | . | . | . | 4.4 | . | . | . | 1.1 | 4.8 | . | 13.2 | 2.1 | . | 9.4 | . | . | . | . | . | . | . | . | . | . | . | | | | 44.2 | 81 | − 10 | 8 | 8 | 8 | 28 |
| | Vils | Ratzing b. Taufkirchen | 464 | 0.7 | 1.5 | 2.9 | . | 3.0 | . | 3.5 | . | . | 0.1 | 0.1 | 0.2 | . | 1.9 | 2.5 | 1.6 | 3.9 | . | . | . | 0.1 | . | . | . | . | . | . | 2.0 | | | | 24.0 | | | 14 | 9 | 14 | 28 |
| | | Vilsbiburg | 449 | . | 0.3 | 1.8 | . | 3.1 | . | 4.6 | . | . | . | . | 2.3 | . | 6.0 | 3.2 | 1.0 | 10.4 | . | . | . | 0.8 | . | . | . | 0.3 | . | . | 1.0 | | | | 34.8 | 95 | − 2 | 12 | 9 | 11 | 28 |
| | | Oberhausen | 400 | 1.6 | . | 5.4 | . | 2.5 | . | 5.2 | . | . | . | 1.4 | 0.8 | . | 4.8 | 4.2 | 2.5 | 7.8 | . | . | . | . | . | . | . | . | . | . | 0.6 | | | | 36.8 | 103 | + 1 | 11 | 9 | 11 | 28 |
| | | Schönau i. Ndb. | 435 | 3.1 | 2.2 | 4.0 | . | 3.1 | . | 5.5 | 0.1 | 0.2 | . | 0.0 | 0.9 | . | 5.5 | 7.3 | 2.5 | 9.0 | . | . | 0.1 | 1.2 | . | . | . | . | . | . | 0.8 | | | | 45.5 | 124 | + 9 | 15 | 10 | 15 | 28 |
| | | Haidenburg | 389 | 2.6 | 0.9 | 4.1 | . | 3.1 | . | 4.9 | . | 0.0 | . | 0.6 | 3.6 | . | 3.8 | 1.3 | 8.3 | 1.5 | . | . | . | . | . | . | . | . | . | 0.5 | 1.4 | | | | 36.6 | 93 | − 3 | 13 | 10 | 12 | 28 |
| | | Egglham | 352 | 2.7 | 1.5 | 3.6 | . | 2.6 | . | 5.4 | . | . | . | . | 3.6 | . | 4.1 | 3.9 | 1.5 | 7.8 | . | . | . | . | . | . | . | . | . | . | . | | | | 38.7 | | | 10 | 10 | 10 | 28 |
| | Vils bis Ilz | Ortenburg | 348 | 5.0 | 7.4 | 4.5 | . | 2.8 | . | 7.7 | . | . | . | 0.0 | 4.7 | . | *10.0* | 7.0 | . | 8.3 | . | . | . | . | . | . | . | . | . | . | 1.4 | | | | 58.8 | 145 | + 19 | 10 | 10 | 10 | 28 |
| | | Ruderting | 440 | 3.5 | 2.9 | 3.0 | . | 1.5 | . | 5.8 | . | . | . | 1.5 | 4.5 | 1.2 | 11.0 | 2.5 | 0.2 | 12.0 | . | . | . | 0.2 | . | . | . | . | . | . | 0.1 | | | | 49.9 | | | 14 | 11 | 14 | 28 |
| | | Passau-Kachlet | 301 | 3.9 | 2.8 | 5.3 | 0.1 | 1.3 | 0.1 | 5.1 | 0.7 | 0.1 | . | 0.4 | 5.8 | 0.3 | 11.2 | 3.7 | 1.2 | 12.3 | 0.0 | . | 0.0 | 0.0 | . | . | . | . | . | . | 0.4 | | | | 54.7 | 102 | + 1 | 17 | 10 | 17 | 28 |
| | Ilz | Rachelsee-Diensthütte | 867 | 2.5 | 1.8 | 2.3 | . | 1.8 | . | 2.7 | . | . | . | 2.2 | 6.2 | 0.8 | 11.6 | 9.8 | 2.8 | 3.8 | . | . | . | 0.4 | . | . | . | . | . | . | 1.2 | | | | 49.6 | 42 | − 70 | 14 | 12 | 14 | 28 |
| | | Kirchdorf | 690 | 0.2 | 4.3 | 1.3 | 1.7 | 0.4 | . | *2.0* | . | 0.7 | 0.3 | 2.7 | 3.6 | 5.4 | 13.2 | 2.3 | 4.7 | . | . | . | . | . | . | . | . | . | . | . | | | | 42.8 | 83 | − 9 | 14 | 10 | 14 | 28 |
| | | Klingenbrunn | 816 | 2.0 | 2.7 | 2.2 | . | 1.1 | . | 1.7 | 0.0 | 0.0 | . | 0.0 | 7.4 | 0.7 | 7.3 | 4.6 | 0.6 | . | . | . | 0.0 | . | . | . | . | . | 0.0 | 1.0 | | | | 31.3 | 53 | − 27 | 11 | 9 | 10 | 28 |
| | | Schönberg (Ndb.) | 564 | 3.9 | 3.1 | 1.2 | 2.5 | 1.9 | 0.2 | 2.9 | . | . | . | 5.5 | 4.4 | 1.2 | 12.0 | 5.5 | . | 6.9 | . | . | . | . | . | . | . | . | . | . | 0.5 | | | | 51.7 | 102 | + 1 | 14 | 12 | 14 | 28 |
| | | St. Oswald | 830 | 1.9 | 3.3 | 2.4 | . | 1.9 | . | 2.6 | . | . | . | 2.0 | 5.9 | 0.2 | 7.4 | 4.6 | 0.2 | 6.5 | 0.0 | . | 0.3 | 0.0 | . | . | . | . | 0.0 | 1.0 | | | | 40.2 | 52 | − 37 | 13 | 11 | 13 | 28 |

| Flußgebiet | | Ort | Seehöhe m | 1 | 2 | 3 | 4 | 5 | 6 | 7 | 8 | 9 | 10 | 11 | 12 | 13 | 14 | 15 | 16 | 17 | 18 | 19 | 20 | 21 | 22 | 23 | 24 | 25 | 26 | 27 | 28 | 29 | 30 | 31 | Monatssumme mm | Monatssumme % der Norm. | Abweichung v. d. Norm. | Zahl der Tage mit Niederschl. ≥0.1 | Niederschl. ≥1.0 | * ≥0.1 | ⊞ |
|---|---|---|---|---|---|---|---|---|---|---|---|---|---|---|---|---|---|---|---|---|---|---|---|---|---|---|---|---|---|---|---|---|---|---|---|---|---|---|---|
| Isar bis Inn | Alz | Finsterau (Forstamt) | 1004 | 1.3 | 0.2 | 2.9 | 1.2 | 1.9 | 0.0 | 4.4 | 0.3 | . | . | 1.6 | 3.0 | 2.4 | 12.9 | 10.1 | 1.6 | 6.3 | 0.0 | . | 0.3 | 0.0 | . | . | . | . | . | 0.6 | | | | 51.0 | 57 | − 38 | 16 | 12 | 16 | 28 |
| | | Leopoldsreut | 1120 | 1.3 | 1.1 | 1.3 | . | 1.1 | . | 2.6 | . | . | . | 1.3 | 1.8 | . | 6.6 | 2.7 | 0.7 | 4.8 | . | . | . | . | . | . | . | . | . | . | | | | 25.3 | | | 11 | 10 | 11 | 28 |
| | | Mauth | 820 | 1.4 | 2.2 | 2.3 | . | 1.9 | . | 4.3 | 0.1 | . | . | 1.7 | 2.4 | 2.1 | 4.7 | 3.0 | 1.1 | 7.8 | . | . | . | . | . | . | . | . | . | *0.8* | | | | 40.8 | 58 | − 30 | 14 | 13 | 14 | 28 |
| | | Duschlberg | 900 | 1.2 | 3.2 | 3.2 | . | 1.5 | . | 6.2 | 0.2 | 0.2 | . | 1.2 | 3.5 | 0.7 | 13.2 | 3.8 | 2.2 | 17.2 | 0.1 | . | . | 0.6 | . | . | . | . | . | 0.8 | | | | 59.0 | 79 | − 16 | 17 | 11 | 17 | 28 |
| | | Röhrnbach | 430 | 2.1 | 3.0 | 4.5 | . | 1.5 | . | 3.7 | 0.3 | 0.0 | . | 4.7 | | 0.1 | 8.7 | 2.5 | 0.1 | 10.3 | . | . | 0.3 | 0.2 | . | . | . | . | . | 0.1 | | | | 42.1 | 74 | − 15 | 16 | 10 | 16 | 28 |
| | | Roitham | 500 | 2.4 | 1.2 | 3.7 | 0.0 | 2.0 | . | 5.0 | 0.0 | . | . | 1.0 | 5.0 | 0.8 | 10.3 | 3.0 | 0.0 | 9.6 | . | . | . | 0.1 | . | . | . | . | . | 0.3 | | | | 44.4 | 71 | − 18 | 13 | 10 | 13 | 28 |
| Inn | Grenze bis Mangfall | Schwarzenkopfhütte | 1340 | 4.7 | 4.3 | 3.6 | 0.9 | 7.8 | . | 5.2 | . | . | . | 8.3 | 10.1 | 0.0 | 30.2 | 3.5 | 27.3 | 0.8 | . | . | . | . | . | . | . | . | . | 1.3 | | | | 108.0 | | | 13 | 11 | 13 | 28 |
| | | Valepp | 885 | 0.6 | 1.7 | 1.9 | . | 4.1 | 0.5 | 2.9 | . | 0.0 | . | . | 5.6 | . | 12.3 | 10.6 | 7.6 | 2.5 | . | . | . | 0.1 | . | . | . | . | . | 0.5 | | | | 50.9 | 52 | − 48 | 13 | 9 | 13 | 28 |
| | | Tatzelwurm | 795 | 6.1 | 4.7 | 2.9 | . | 4.0 | . | 3.6 | 0.7 | 0.9 | . | . | 6.0 | . | 14.0 | 8.4 | 10.9 | 2.7 | . | . | . | . | . | . | . | . | . | 0.9 | | | | 65.8 | | | 13 | 10 | 13 | 28 |
| | | Oberaudorf | 485 | . | 3.0 | 1.3 | . | *2.0* | . | 2.8 | . | . | . | . | 4.0 | . | 11.8 | 4.8 | 9.5 | 1.7 | . | . | . | . | . | . | . | . | . | 0.5 | | | | 41.4 | 64 | − 23 | 11 | 10 | 11 | 28 |
| | | Törwang | 700 | 1.6 | 4.0 | 2.6 | . | 3.2 | . | 4.2 | . | . | . | . | 3.8 | . | 9.6 | 2.0 | 15.0 | 1.4 | 0.8 | . | . | . | . | . | . | . | . | 1.4 | | | | 50.4 | 69 | − 22 | 13 | 11 | 13 | 28 |
| | | Degerndorf | 470 | 1.0 | | 6.8 | 0.0 | 1.1 | . | *3.0* | . | . | . | . | 12.8 | 0.6 | 12.0 | 4.5 | 8.4 | *4.0* | . | . | . | . | . | . | . | . | . | 0.2 | | | | 54.4 | 93 | − 4 | 12 | 10 | 12 | 28 |
| | | Endorf | 529 | 1.5 | 4.1 | 2.4 | . | 3.6 | . | 4.5 | 0.0 | . | . | 0.0 | 3.1 | . | 8.7 | 4.6 | 7.7 | 5.8 | . | . | . | 0.0 | . | . | . | . | 1.9 | 2.5 | | | | 50.4 | 93 | − 4 | 12 | 12 | 12 | 28 |
| | Mangfall | Stuben | 874 | 0.8 | 0.6 | 0.8 | . | 7.1 | . | 2.6 | . | . | . | . | 6.0 | . | 7.4 | 11.9 | 2.9 | 2.6 | . | . | . | . | . | . | . | . | . | 0.6 | | | | 43.3 | 43 | − 58 | 11 | 7 | 11 | 28 |
| | | Dorf Kreuth | 790 | 0.6 | 0.8 | 3.0 | . | 5.2 | . | 0.4 | . | . | . | . | 8.4 | . | 14.5 | 13.2 | 12.0 | 3.2 | . | . | . | . | . | . | . | . | . | *0.9* | | | | 62.2 | 60 | − 42 | 11 | 7 | 11 | 28 |
| | | Bauer in der Au | 905 | 1.0 | 5.3 | 2.4 | . | 10.5 | . | 2.3 | . | . | . | . | 32.1 | . | 14.3 | 10.2 | 4.4 | 2.0 | . | . | . | . | . | . | . | . | . | *0.5* | | | | 85.0 | 75 | − 29 | 11 | 10 | 11 | 28 |
| | | Tegernsee | 727 | 0.5 | 1.3 | 2.5 | . | 8.6 | . | 2.7 | . | . | . | . | 6.9 | . | 13.0 | 6.5 | 8.3 | 2.8 | . | . | . | . | . | . | . | . | . | 0.8 | | | | 53.9 | 71 | − 22 | 11 | 9 | 11 | 28 |
| | | Miesbach | 710 | 0.9 | 1.4 | 2.6 | 0.1 | 9.6 | . | 0.4 | . | . | . | . | 4.6 | . | 10.4 | 5.2 | 6.3 | 3.5 | . | . | . | 0.0 | . | . | . | 0.0 | . | . | | | | 45.0 | 71 | − 18 | 11 | 8 | 11 | 28 |
| | | Taubenberg | 825 | 1.1 | 1.3 | 3.2 | 0.0 | 11.2 | . | 3.1 | . | 0.0 | . | 0.0 | 4.5 | . | 9.8 | 3.0 | 6.4 | 3.1 | 0.0 | . | . | . | . | . | . | 0.8 | . | 1.3 | | | | 48.8 | 77 | − 15 | 12 | 11 | 12 | 28 |
| | | Neuhelfendorf | 665 | 1.4 | 1.1 | 1.0 | . | 11.3 | . | 3.2 | . | 0.1 | . | 0.1 | 1.5 | . | 3.4 | 4.3 | 5.2 | 6.2 | . | . | . | . | . | . | . | 0.3 | . | 3.9 | | | | 43.0 | | | 14 | 11 | 14 | 28 |
| | | Kloaschau | 907 | S a m m e l m e s s u n g | | | | | | | | | | | | | | | | | | | | | | | | | | | | | *80.0* | *87* | *− 12* | | | | |
| | | Bayrischzell | 800 | T a b e l l e n i c h t m e h r v o r h a n d e n | | | | | | | | | | | | | | | | | | | | | | | | | | | | | *130.0* | *160* | *+ 49* | | | | |
| | | Wendelsteinhaus | 1718 | 6.0 | 9.4 | 7.6 | 1.9 | 9.6 | 8.4 | 6.9 | . | . | . | 1.9 | 4.1 | . | 12.9 | 21.7 | 17.3 | 9.7 | . | . | . | . | . | . | . | 0.0 | . | 4.3 | | | | 121.7 | | | 14 | 14 | 14 | 28 |
| | | Neuhaus b. Schliersee | 792 | 3.2 | . | 3.6 | . | 5.4 | . | 3.5 | . | . | . | . | 6.7 | . | 14.7 | 8.0 | 9.4 | | . | . | . | . | . | . | . | . | . | 2.0 | | | | 56.5 | 63 | − 34 | 10 | 10 | 10 | 28 |
| | | Sandbichl-Winkl | 782 | 1.8 | 2.1 | 2.7 | . | 6.9 | . | 3.5 | . | 0.0 | 0.1 | . | 7.0 | . | 16.8 | 7.1 | 13.6 | 3.2 | . | . | . | 0.1 | . | . | . | . | . | 1.2 | | | | 66.1 | 80 | − 17 | 13 | 11 | 13 | 28 |
| | | Groß-Seeham | 652 | 1.0 | 0.8 | 3.4 | . | 8.4 | 0.5 | 3.3 | . | 0.1 | . | . | 2.3 | . | 8.2 | 3.5 | 4.5 | 4.3 | . | . | . | . | . | . | . | 0.1 | . | 0.6 | 1.3 | | | 42.3 | 78 | − 12 | 15 | 10 | 14 | 28 |
| | | Irschenberg | 740 | 1.4 | . | 1.6 | . | 11.1 | . | 0.9 | . | 0.5 | . | 0.3 | 7.5 | . | 12.5 | 7.1 | 4.9 | 1.2 | . | . | . | 3.5 | . | . | . | . | . | 2.3 | | | | 54.8 | 112 | + 6 | 13 | 10 | 12 | 28 |
| | | Rosenheim | 446 | 1.6 | 2.5 | 2.8 | 0.2 | 6.0 | . | 3.7 | . | 0.0 | . | . | 1.7 | . | 5.2 | 4.7 | 6.4 | 2.7 | . | . | . | . | . | . | . | . | 1.3 | 1.2 | | | | 40.0 | 95 | − 2 | 13 | 12 | 12 | 28 |
| | Mangfall bis Alz | Ebersberg | 565 | 1.9 | 2.4 | 3.4 | . | 5.7 | . | 3.9 | . | . | . | . | 1.4 | . | 9.8 | 3.5 | 4.4 | 6.0 | . | . | . | 0.0 | 0.0 | . | . | 1.4 | . | 1.1 | 1.4 | | | 46.3 | 112 | + 5 | 13 | 13 | 16 | 28 |
| | | Gabersee | 500 | 0.7 | 0.6 | 3.4 | . | 4.6 | 0.2 | 3.9 | 0.0 | 0.0 | 0.0 | 0.0 | 1.1 | . | 4.5 | 1.8 | 2.0 | 6.3 | . | . | . | 0.0 | 0.0 | . | . | . | 0.0 | 1.7 | | | | 30.8 | | | 12 | 9 | 12 | 28 |
| | | Haag i. Obb. | 564 | 0.5 | 1.8 | 3.2 | 0.1 | 4.5 | . | 4.6 | . | 0.5 | 0.2 | 0.6 | 1.3 | . | 8.6 | 2.4 | 3.1 | 7.4 | . | . | . | . | . | . | . | 0.3 | . | 1.7 | | | | 40.8 | 91 | − 4 | 16 | 10 | 16 | 28 |
| | | Schnaitsee | 600 | 0.3 | 3.2 | 1.6 | 0.3 | 4.1 | . | 4.4 | . | . | . | . | 1.4 | . | 7.0 | 3.2 | 5.1 | 9.8 | . | . | . | . | . | . | . | . | . | 1.7 | | | | 42.1 | 71 | − 17 | 12 | 10 | 12 | 28 |
| | | Mühldorf | 382 | | 2.6 | | | 3.1 | . | . | . | . | . | . | 4.0 | . | 4.5 | 3.1 | 1.5 | 8.3 | . | . | . | . | . | . | . | . | . | . | | | | 30.8 | 86 | − 5 | 9 | 9 | 6 | 28 |
| | | Isen | 500 | 2.3 | 1.0 | 4.1 | . | 3.9 | . | 3.8 | . | . | . | 0.3 | 2.0 | . | 7.6 | 0.8 | 2.0 | 7.0 | . | . | . | . | . | . | . | 0.6 | . | 2.3 | | | | 37.7 | 97 | − 1 | 13 | 10 | 12 | 28 |
| | | Dorfen | 460 | 1.1 | 1.5 | 4.0 | . | 2.9 | . | 4.5 | . | . | . | 0.7 | 2.8 | . | 5.7 | 1.9 | 3.5 | 9.6 | . | . | . | 0.1 | . | . | . | . | . | 2.0 | | | | 40.3 | 93 | − 3 | 13 | 11 | 13 | 28 |
| | Alz | Seegatterl | 715 | 2.0 | 3.6 | 1.7 | . | 1.8 | . | 5.2 | . | . | . | . | 4.3 | . | 12.3 | 10.5 | 11.3 | 3.0 | . | . | . | . | . | . | . | . | . | 1.3 | | | | 57.0 | | | 11 | 11 | 11 | 28 |
| | | Reit i. W. | 672 | 2.8 | 3.1 | 2.5 | . | 2.2 | . | 3.9 | 0.1 | 0.0 | . | . | 5.8 | . | 10.3 | 10.4 | 22.9 | 3.3 | 1.5 | . | 0.0 | . | . | . | . | . | . | 0.9 | | | | 69.7 | 74 | − 25 | 13 | 11 | 13 | 28 |
| | | Schleching | 570 | 1.2 | 3.1 | 2.6 | . | 1.0 | . | 2.8 | . | . | . | . | 3.2 | . | 10.2 | 12.6 | 12.5 | 3.2 | . | . | . | . | . | . | . | . | 0.1 | 1.8 | | | | 54.3 | 48 | − 59 | 12 | 11 | 10 | 28 |
| | | Staudach | 540 | 2.5 | 4.7 | 1.6 | . | 5.0 | . | 4.4 | . | . | . | . | 2.5 | . | 15.1 | 7.0 | 12.8 | 3.5 | . | . | . | . | . | . | . | . | . | . | | | | 59.1 | 89 | − 7 | 10 | 10 | 6 | 28 |
| | | Maria Eck | 892 | 0.0 | 4.7 | 5.9 | . | 3.6 | . | 6.9 | . | . | . | . | 7.3 | . | 17.4 | 14.9 | 17.2 | 2.4 | . | . | . | . | . | . | . | . | . | 2.5 | | | | 82.8 | 100 | 0 | 10 | 10 | 10 | 28 |
| | | Sachrang | 740 | 0.9 | 3.0 | 2.1 | . | 2.9 | 0.1 | 4.0 | . | 0.0 | 0.0 | . | 4.6 | . | 11.5 | 5.2 | 12.1 | 2.2 | . | . | . | 0.2 | . | . | . | . | . | 1.0 | | | | 49.8 | 53 | − 45 | 13 | 10 | 13 | 28 |
| | | Grattenbach | 700 | 0.9 | 3.6 | 3.9 | . | 5.1 | 2.7 | 4.3 | . | . | . | 0.2 | 7.3 | . | 13.8 | 12.5 | 12.2 | 3.1 | . | . | . | . | . | . | . | . | . | 1.9 | | | | 71.5 | 63 | − 43 | 13 | 11 | 13 | 28 |
| | | Prien-Stock | 520 | 4.9 | 4.7 | 3.1 | . | 4.6 | . | 4.7 | . | . | 0.0 | . | 3.9 | . | 9.8 | 6.5 | 8.7 | 4.7 | . | . | . | . | . | . | . | . | 0.6 | 1.7 | | | | 57.9 | 95 | − 3 | 12 | 11 | 11 | 28 |
| | | Bernau | 522 | 0.8 | 3.7 | 2.8 | . | 4.1 | . | 4.8 | . | 0.1 | 0.1 | . | 4.3 | . | 14.8 | 5.0 | 8.9 | 4.2 | . | . | . | . | 0.1 | . | . | . | 0.9 | 1.6 | | | | 56.2 | 84 | − 11 | 15 | 10 | 14 | 28 |
| | | Herrenchiemsee | 539 | 1.1 | 3.6 | 2.5 | . | 4.1 | . | 4.2 | . | 0.1 | 0.1 | 0.4 | 3.7 | . | 5.0 | 5.1 | 8.3 | 4.0 | . | . | . | 0.1 | 0.1 | . | . | . | 1.7 | 1.6 | | | | 45.7 | 73 | − 17 | 17 | 12 | 17 | 28 |
| | | Seebruck | 528 | 1.4 | 3.0 | 2.4 | . | 2.7 | . | 5.1 | 0.0 | . | . | 0.2 | 2.1 | . | 6.0 | 4.1 | 4.0 | 5.8 | . | . | . | 0.0 | . | . | . | . | 0.5 | 1.5 | | | | 38.8 | 64 | − 22 | 13 | 11 | 12 | 28 |
| | | Ruhpolding | 664 | 2.0 | 3.1 | 1.5 | . | 1.4 | . | 4.9 | . | . | . | . | 7.3 | . | 15.6 | 7.0 | 11.5 | 3.0 | . | . | . | . | . | . | . | . | . | 1.2 | | | | 58.5 | 63 | − 35 | 11 | 11 | 11 | 28 |
| | | Inzell | 695 | 2.8 | 3.5 | 0.8 | . | 3.6 | . | 5.0 | . | . | . | . | 5.7 | . | 14.5 | 7.0 | 13.6 | 5.4 | . | . | . | . | . | . | . | . | . | 2.4 | | | | 64.3 | 67 | − 32 | 11 | 10 | 11 | 28 |
| | | Traunstein (Realschule) | 597 | 3.7 | 5.9 | 2.9 | . | 0.6 | . | 1.4 | . | . | . | . | 3.9 | . | 11.4 | 5.5 | 4.1 | 1.4 | . | . | . | . | . | . | . | . | . | 2.2 | | | | 43.0 | 54 | − 37 | 11 | 10 | 11 | 28 |
| | | Trostberg | 486 | 0.5 | 2.7 | 3.2 | . | 4.1 | . | 4.6 | 0.5 | 0.1 | 0.0 | 0.0 | 2.1 | . | 6.6 | 1.9 | 3.0 | 5.0 | . | . | . | 0.0 | . | . | . | . | . | 1.3 | | | | 35.6 | 67 | − 18 | 13 | 10 | 13 | 28 |
| | | Engelsberg | 490 | 1.1 | 3.1 | 2.7 | . | 3.8 | . | 2.7 | . | 0.2 | 0.0 | 0.1 | 1.8 | . | 5.5 | 1.4 | 5.3 | 6.3 | . | . | . | 0.2 | . | . | . | . | 0.0 | 2.4 | | | | 36.6 | | | 14 | 11 | 14 | 28 |
| | Salzach | Hintersee b. Berchtesg. | 805 | 2.5 | 4.3 | 2.2 | . | 0.4 | . | 4.7 | . | . | . | . | 0.8 | . | 7.4 | 4.6 | 3.7 | 4.8 | . | . | . | . | . | . | . | . | . | 1.4 | | | | 36.8 | 42 | − 52 | 11 | 9 | 11 | 28 |
| | | Wimbachschloß | 940 | 2.1 | 1.5 | 2.0 | . | 0.0 | 0.0 | 4.0 | . | . | . | . | 3.8 | . | 24.8 | 6.7 | 1.9 | 2.0 | . | . | . | . | . | . | . | . | . | 2.8 | | | | 51.6 | | | 10 | 10 | 10 | 28 |
| | | Loipl-Rothenlehen | 830 | 2.2 | 4.9 | 3.1 | . | 0.5 | . | 5.1 | . | . | . | . | 3.0 | . | 12.8 | 12.7 | 9.8 | 3.5 | . | . | . | . | . | . | . | . | . | 1.4 | | | | 59.0 | 64 | − 33 | 11 | 10 | 11 | 28 |

## Februar — Tägliche Niederschlagshöhen in Millimetern, gemessen um 7 Uhr morgens — 1942

| Flußgebiet | | Ort | Seehöhe m | 1 | 2 | 3 | 4 | 5 | 6 | 7 | 8 | 9 | 10 | 11 | 12 | 13 | 14 | 15 | 16 | 17 | 18 | 19 | 20 | 21 | 22 | 23 | 24 | 25 | 26 | 27 | 28 | 29 | 30 | 31 | Monatssumme mm | Monatssumme % der Norm. | Abweichung v. d. Norm. | Zahl der Tage mit Niederschl. ≧0.1 | Niederschl. ≧1.0 | ✳ ≧0.1 | ✳ ⊠ |
|---|---|---|---|---|---|---|---|---|---|---|---|---|---|---|---|---|---|---|---|---|---|---|---|---|---|---|---|---|---|---|---|---|---|---|---|---|---|---|---|
| Inn | Salzach | Berchtesgaden-Bischofswiesen | 624 | 2.9 | 4.8 | 2.8 | . | 0.4 | . | 4.8 | . | . | . | . | 1.0 | . | 7.7 | 7.3 | 7.2 | 3.4 | . | . | . | 0.1 | 0.0 | . | . | . | . | . | 0.6 | | | | 43.0 | 57 | − 32 | 12 | 9 | 12 | 28 |
| | | Purtschellerhaus | 1770 | | | | | | | | | | | | Einzelwerte unbrauchbar | | | | | | | | | | | | | | | | | | | *110.0* | | | | | | |
| | | Schellenberg | 540 | 4.0 | 2.1 | 1.5 | . | . | . | 4.5 | . | . | . | . | 3.8 | . | 12.0 | 6.2 | 8.2 | 2.5 | . | . | . | . | . | . | . | . | . | . | 0.9 | | | | 45.7 | 52 | − 43 | 10 | 9 | 9 | 28 |
| | Salzach, Saalach | Traunsteiner Hütte | 1580 | 4.9 | 3.1 | 0.4 | 1.7 | 1.5 | . | 5.0 | . | . | . | . | 3.6 | . | 8.2 | 10.8 | 9.9 | 2.6 | . | . | . | . | . | . | . | . | . | . | . | | | | 51.7 | | | 11 | 10 | 11 | 28 |
| | | Weißbach | 611 | 2.6 | 3.1 | 2.3 | 0.2 | 0.3 | . | 0.1 | . | . | . | . | 8.4 | . | 12.8 | 11.5 | 19.1 | 8.2 | . | . | . | . | . | . | . | . | . | . | 1.4 | | | | 70.0 | 67 | − 35 | 12 | 9 | 12 | 28 |
| | | Schwarzbachwacht | 868 | 3.7 | 4.8 | 2.0 | . | 1.1 | . | 7.0 | 0.0 | . | . | . | 4.6 | . | 13.6 | 8.0 | 8.2 | 3.1 | . | . | . | . | . | . | . | . | . | . | 1.6 | | | | 57.7 | 60 | − 38 | 11 | 11 | 11 | 28 |
| | | Jettenberg | 510 | 2.3 | 3.3 | 2.1 | . | 0.4 | . | 3.5 | . | . | . | . | 2.1 | . | 10.8 | 6.1 | 7.4 | 3.3 | . | . | . | . | . | . | . | . | . | . | 0.0 | | | | 42.1 | 47 | − 48 | 11 | 9 | 11 | 28 |
| | | Predigtstuhl | 1578 | 1.4 | 6.6 | 0.7 | . | 2.4 | . | 4.3 | . | . | . | . | 5.7 | . | 9.1 | 11.2 | 13.6 | 3.8 | . | . | . | . | . | . | . | . | . | . | 0.3 | | | | 59.1 | | | 11 | 9 | 11 | 28 |
| | | Reichenhall, Bad | 468 | 2.3 | 4.0 | 2.3 | . | . | . | 4.3 | . | . | . | . | 1.6 | . | 11.0 | 6.6 | 11.9 | 2.4 | . | . | . | . | . | . | . | . | . | . | 1.6 | | | | 48.0 | 62 | − 30 | 10 | 10 | 10 | 28 |
| | | Ainring | 430 | 2.2 | 3.5 | 2.4 | . | . | . | 4.9 | . | . | . | . | 1.1 | . | 13.5 | 2.9 | 4.6 | 2.8 | . | . | . | . | . | . | . | . | . | 0.3 | 0.4 | | | | 38.6 | | | 11 | 9 | 11 | 28 |
| | | Oberteisendorf | 522 | 1.1 | 3.7 | 1.6 | . | 2.0 | . | 4.5 | . | . | . | . | 2.0 | . | 12.1 | 2.0 | 8.1 | 2.0 | . | . | . | . | . | . | . | . | . | . | 4.0 | | | | 43.6 | 54 | − 37 | 12 | 11 | 12 | 28 |
| | Salzach | Laufen | 400 | 5.9 | 2.8 | *1.0* | . | . | . | 5.5 | . | . | . | . | 4.9 | . | 7.6 | 1.3 | 5.0 | 9.9 | . | . | . | . | . | . | . | . | . | . | . | | | | 43.9 | 75 | − 15 | 9 | 9 | 9 | 28 |
| | | Waging | 465 | 1.8 | 3.2 | 1.8 | . | 2.2 | . | 7.2 | . | . | . | 0.4 | 0.4 | . | 7.2 | 1.7 | 5.2 | 2.9 | . | . | . | . | . | . | . | . | . | . | 1.3 | | | | 35.3 | 57 | − 26 | 12 | 10 | 12 | 28 |
| | | Würding | 321 | 0.7 | 3.0 | 4.7 | . | 1.9 | 0.1 | 7.0 | 0.2 | 0.1 | . | 0.4 | 2.2 | . | 5.6 | 4.2 | 3.8 | 7.9 | . | . | . | . | . | . | . | . | . | . | 0.7 | | | | 42.6 | 105 | + 2 | 16 | 9 | 16 | 28 |
| | | Oberbergkirchen | 490 | 0.6 | 1.5 | 4.1 | . | 3.6 | . | 5.1 | . | 0.1 | . | 0.3 | 2.0 | . | 3.6 | 4.5 | 1.8 | 8.5 | . | . | . | . | . | . | . | . | . | . | 1.7 | | | | 37.5 | 119 | + 6 | 14 | 10 | 14 | 28 |
| | | Gangkofen | 440 | 1.4 | 0.9 | 5.0 | . | 1.9 | . | 4.6 | . | 0.2 | . | 0.1 | 1.7 | . | 2.9 | 2.4 | 0.9 | 7.7 | . | . | . | . | . | . | . | . | . | . | 1.4 | | | | 31.1 | 79 | − 8 | 13 | 9 | 13 | 28 |
| | Rott | Wurmannsquick | 509 | 0.1 | 1.9 | 3.0 | 0.0 | 3.0 | 0.0 | 5.1 | 0.0 | 0.0 | 0.0 | . | 1.1 | . | 2.3 | 0.3 | 1.6 | 6.6 | . | . | . | 0.0 | . | . | . | . | . | . | 1.4 | | | | 26.4 | 67 | − 13 | 11 | 9 | 11 | 28 |
| | | Pfarrkirchen (Ndb.) | 381 | 2.9 | 1.7 | 4.9 | . | 3.2 | . | 5.3 | . | 0.1 | . | 0.6 | 2.0 | . | 4.9 | 5.1 | 1.9 | 9.6 | . | . | . | . | . | . | . | . | . | . | 1.3 | | | | 43.5 | 119 | + 7 | 13 | 10 | 13 | 28 |
| Donau | Donau | Oberfrauenwald | 800 | 1.4 | 4.3 | 4.5 | . | 2.5 | . | 6.2 | . | 2.4 | . | . | 4.1 | . | 16.2 | 4.6 | . | 12.2 | . | . | 0.4 | 2.3 | . | . | . | . | . | . | 1.0 | | | | 62.1 | 85 | − 11 | 13 | 12 | 13 | 28 |
| | | Obernzell | 290 | 1.6 | 3.0 | 4.4 | . | 0.5 | . | 6.2 | . | . | . | . | 4.8 | 0.6 | 9.9 | 4.1 | 2.7 | 22.0 | . | . | . | . | . | . | . | . | . | . | 0.2 | | | | 60.0 | 97 | − 2 | 12 | 9 | 12 | 28 |
| | | Wegscheid | 721 | 1.8 | 2.7 | 5.5 | . | 0.6 | . | 6.6 | 0.6 | . | . | 0.9 | 3.6 | . | 7.2 | 4.5 | 1.5 | 11.2 | 0.6 | . | . | 0.2 | . | . | . | . | . | . | 0.9 | | | | 48.4 | 54 | − 41 | 15 | 9 | 15 | 28 |

## März — Von der Memelgrenze bis zum Pregel

| | | | | | | | | | | | | | | | | | | | | | | | | | | | | | | | | | | | | | | | |
|---|---|---|---|---|---|---|---|---|---|---|---|---|---|---|---|---|---|---|---|---|---|---|---|---|---|---|---|---|---|---|---|---|---|---|---|---|---|---|---|
| Memel | Grenze bis Mündung | Trappen | 20 | 7.6 | . | . | . | . | . | . | . | . | 2.0 | . | 5.8 | . | . | . | . | . | . | . | . | . | . | . | . | . | . | 0.1 | . | . | 15.5 | 41 | − 23 | 4 | 3 | 3 | 31 |
| | | Ebenrode | 66 | 2.0 | 0.0 | . | . | . | . | . | . | 0.1 | 1.7 | 0.5 | 9.8 | 0.0 | . | . | . | 0.4 | . | 1.8 | . | . | . | . | . | 0.0 | 0.0 | 0.1 | 0.0 | 0.1 | . | . | 16.5 | 52 | − 16 | 9 | 4 | 9 | 31 |
| | | Wetterau | 42 | 1.8 | . | . | . | . | . | . | . | 0.2 | 0.3 | 0.2 | 3.4 | 0.0 | . | . | . | 0.3 | . | . | . | . | . | . | . | 0.0 | 0.0 | 0.0 | . | 0.0 | . | . | 6.2 | | | 6 | 2 | 6 | 27 |
| | | Beiningen | 52 | 2.0 | . | . | . | . | . | . | . | 0.1 | 0.2 | 0.3 | 3.5 | . | . | . | . | . | . | 0.2 | . | . | . | . | . | . | . | . | 0.1 | . | . | 6.4 | 18 | − 27 | 7 | 2 | 7 | 31 |
| | | Dreifurt | 20 | 1.0 | 0.0 | . | . | . | . | . | . | 0.0 | 0.0 | 0.2 | 4.4 | . | . | . | . | . | . | . | . | . | . | . | . | . | . | . | 0.0 | . | . | 5.6 | | | 3 | 2 | 3 | 31 |
| | | Kloken | 3 | 4.0 | . | . | . | . | . | . | . | 0.2 | . | 0.1 | 3.9 | . | . | . | . | 0.1 | . | 0.1 | . | . | . | . | . | . | 0.1 | . | 0.2 | . | . | 8.7 | 27 | − 24 | 8 | 2 | 5 | 31 |
| Kurisches Haff | II. | Trammen | 3 | 4.3 | . | . | . | . | . | . | . | 0.7 | 0.4 | 0.1 | 3.9 | 0.1 | . | . | . | 0.1 | . | . | . | . | . | . | . | . | . | . | 0.5 | . | . | 10.1 | 32 | − 21 | 8 | 2 | 8 | 31 |
| | Elbg. u. Sam. | Erlen | 1 | . | . | . | . | . | . | . | . | 0.2 | . | 0.0 | 4.5 | 0.4 | . | . | . | 0.0 | . | 1.6 | . | . | . | . | . | . | . | . | 1.6 | . | . | 8.3 | | | 5 | 3 | 5 | 31 |
| | | Lindenberg | 20 | 1.0 | . | . | . | . | . | . | . | . | 0.9 | . | 2.6 | . | . | . | . | . | . | 1.1 | . | . | . | . | . | . | . | 0.2 | 1.4 | . | . | 7.2 | 20 | − 28 | 6 | 4 | 4 | 20 |
| | Haff | Erlenwald | 2 | . | . | . | . | . | . | . | . | . | 0.3 | . | 4.3 | 3.9 | . | . | . | 0.3 | . | 4.5 | . | . | . | . | . | . | . | . | 4.2 | . | 5.20 | 22.7 | 82 | − 5 | 7 | 5 | 4 | 31 |
| | | Laptau | 20 | 1.0 | . | . | . | . | . | . | . | . | . | . | 3.3 | . | . | . | . | . | . | . | . | . | . | . | . | 1.6 | . | . | . | . | . | 5.9 | | | 3 | 3 | 3 | 31 |
| | | Rossitten (Ort) | 2 | 1.2 | . | . | . | . | . | . | . | 0.1 | 0.1 | 0.0 | 1.2 | 0.1 | . | . | . | . | . | 0.2 | . | . | . | . | . | . | . | . | 0.1 | . | . | 3.0 | 10 | − 27 | 7 | 2 | 7 | 31 |
| O. | O. | Rauschen | 20 | 2.8 | . | . | . | . | . | . | . | . | 0.8 | . | 3.2 | . | . | . | . | . | . | 6.0 | . | . | . | . | . | . | . | . | . | . | . | 12.8 | | | 4 | 3 | 4 | 31 |
| Fr. Haff | Fr. Haff | Fischhausen | 11 | 2.8 | . | . | . | . | . | . | . | 0.2 | 0.5 | . | 3.1 | 0.3 | . | . | . | . | 0.5 | 1.6 | . | . | . | . | . | . | . | . | . | . | . | 9.0 | 27 | − 24 | 7 | 3 | 7 | 31 |
| | | Drugthenen | 50 | 2.0 | . | . | . | . | . | . | . | . | 0.4 | 1.3 | 2.5 | 0.0 | . | . | . | . | 1.0 | 4.6 | . | . | . | . | . | 0.0 | 0.0 | . | . | 0.1 | . | . | 11.9 | | | 7 | 5 | 7 | 31 |

## Pregel

| | | | | | | | | | | | | | | | | | | | | | | | | | | | | | | | | | | | | | | | |
|---|---|---|---|---|---|---|---|---|---|---|---|---|---|---|---|---|---|---|---|---|---|---|---|---|---|---|---|---|---|---|---|---|---|---|---|---|---|---|---|
| Angerapp | Angerapp | Groß-Stürlack | 125 | Tabelle nicht mehr vorhanden | | | | | | | | | | | | | | | | | | | | | | | | | | | | | *6.0* | | | | | | |
| | | Arnswald | 224 | 4.2 | 1.6 | . | . | . | . | . | . | . | . | 0.6 | 1.0 | 0.9 | . | . | . | . | . | 4.5 | . | . | . | . | . | . | . | 0.8 | . | . | . | 13.6 | | | 7 | 4 | 7 | 25 |
| | | Angerapp | 73 | 1.0 | . | . | . | . | . | . | 0.5 | 0.3 | 0.3 | 3.0 | 0.2 | . | . | . | 0.3 | 0.0 | 4.8 | . | . | . | . | . | 0.0 | 0.1 | 0.0 | . | . | . | 10.5 | | | 9 | 3 | 9 | 31 |
| | Pissa | Rominten | 180 | . | . | . | . | . | . | . | 0.6 | 0.1 | 1.8 | 3.4 | . | . | . | . | . | 0.2 | 3.4 | . | . | . | . | . | . | . | 2.9 | . | 0.5 | . | . | 12.9 | 37 | − 22 | 8 | 4 | 8 | 31 |
| | | Gumbinnen | 47 | 2.0 | . | . | . | . | . | . | 1.0 | 0.0 | 0.1 | 5.9 | . | . | . | . | 0.3 | . | 2.6 | . | . | . | . | . | . | . | 0.6 | . | 0.0 | . | . | 12.5 | 38 | − 21 | 7 | 4 | 7 | 31 |
| | A. | Insterburg | 35 | 1.1 | 0.0 | 0.0 | . | 0.0 | . | . | . | 0.0 | 0.1 | 0.0 | 3.5 | 0.2 | . | 0.0 | . | 0.0 | 0.0 | 3.6 | . | . | . | . | . | 0.0 | 0.1 | . | 0.0 | . | . | 8.6 | 23 | − 30 | 6 | 3 | 6 | 27 |
| Inster | Inster | Stimbern | 44 | . | . | . | . | . | . | . | . | . | . | . | 6.3 | . | . | . | . | . | . | . | . | . | . | . | . | . | . | . | . | . | . | 6.3 | | | 1 | 1 | 1 | 31 |
| | | Grünheide | 50 | 1.1 | . | . | . | . | . | . | . | . | . | 0.4 | 3.0 | 0.1 | . | . | . | 0.4 | . | 0.9 | . | . | . | . | . | . | 0.0 | 0.1 | . | 1.1 | . | . | 7.1 | 22 | − 25 | 8 | 3 | 8 | 31 |

# Tägliche Niederschlagshöhen in Millimetern, gemessen um 7 Uhr morgens



| Flußgebiet | | Ort | Seehöhe m | 1 | 2 | 3 | 4 | 5 | 6 | 7 | 8 | 9 | 10 | 11 | 12 | 13 | 14 | 15 | 16 | 17 | 18 | 19 | 20 | 21 | 22 | 23 | 24 | 25 | 26 | 27 | 28 | 29 | 30 | 31 | Monatssumme mm | % der Norm. | Abweichung v. d. Norm. | Zahl der Tage mit Niederschl. ≥ 0.1 | Niederschl. ≥ 1.0 | * ≥ 0.1 | * |
|---|---|---|---|---|---|---|---|---|---|---|---|---|---|---|---|---|---|---|---|---|---|---|---|---|---|---|---|---|---|---|---|---|---|---|---|---|---|---|---|---|
| Alle | Alle | Saalau | 20 | . | . | . | . | . | . | . | . | 0.4 | . | . | . | 3.5 | . | . | . | . | . | 2.2 | . | . | . | . | . | . | . | . | . | . | . | . | 6.1 | | | 3 | 2 | 3 | 31 |
| | | Neu Ramuck | 150 | 0.6 | . | . | . | . | . | . | . | . | 0.8 | . | 6.4 | 0.9 | . | . | . | 0.6 | . | 2.5 | . | . | . | . | . | 0.1 | . | . | . | . | . | . | 11.9 | 34 | − 23 | 7 | 2 | 6 | 31 |
| | | Allenstein | 120 | Sammelmessung | | | | | | | | | | | | | | | | | | | | | | | | | | | | | 15.3 | 48 | − 16 | | | | |
| | | Bischofsburg | 152 | 0.5 | . | . | . | . | . | . | . | 0.0 | 0.3 | 0.1 | 3.0 | 0.0 | . | . | . | 0.4 | 0.6 | 3.0 | . | . | . | . | . | . | . | . | . | . | . | . | 8.7 | 29 | − 22 | 7 | 2 | 7 | 31 |
| | | Wichertshof | 91 | 0.5 | . | . | . | . | . | . | . | . | . | . | 6.3 | 0.2 | . | . | . | . | 1.8 | 4.3 | . | . | . | . | . | . | . | . | . | . | . | . | 13.1 | 36 | − 23 | 5 | 3 | 5 | 31 |
| | | Heilsberg | 83 | . | . | . | . | . | . | . | . | 0.3 | 0.2 | 0.3 | 8.1 | 1.2 | . | . | . | 0.3 | 0.4 | 4.5 | . | . | . | . | . | . | . | . | . | . | . | . | 15.3 | 44 | − 19 | 8 | 3 | 8 | 24 |
| | | Kekitten | 150 | 0.0 | . | . | . | . | . | . | . | . | 1.2 | 0.1 | 1.3 | 0.8 | . | . | . | . | 1.8 | 1.3 | . | . | . | . | . | . | . | . | . | 0.1 | . | . | 6.8 | 25 | − 21 | 7 | 4 | 7 | 27 |
| | | Landsberg (Ostpr.) | 130 | 3.2 | . | . | . | . | . | . | . | . | 0.7 | 10.3 | 0.3 | . | . | . | 0.3 | . | 2.2 | 8.1 | . | . | . | . | . | . | . | . | . | . | . | . | 25.1 | 69 | − 11 | 7 | 4 | 7 | 31 |
| | Guber | Rastenburg (Stadt) | 103 | . | . | . | . | . | . | . | . | 0.7 | 0.2 | 1.9 | 3.9 | . | . | . | . | 1.2 | 0.4 | 7.0 | . | . | . | . | . | . | . | . | . | . | . | . | 15.3 | 62 | − 9 | 7 | 4 | 7 | 31 |
| | | Dietrichsdorf, Kr. Ger- | 43 | 1.8 | . | . | . | . | . | . | . | 0.5 | 0.3 | 0.4 | 2.3 | 0.2 | . | . | . | 0.6 | 0.7 | 8.7 | . | . | . | . | . | . | . | . | . | 0.3 | . | . | 15.8 | | | 10 | 3 | 10 | 26 |
| | | Rössel [dauen | 115 | . | . | . | . | . | . | . | . | 1.0 | 1.0 | . | 7.0 | 1.0 | . | . | . | 0.8 | 2.0 | 4.2 | . | . | . | . | . | . | . | . | . | . | . | . | 17.0 | | | 7 | 6 | 4 | 31 |
| | | Glockstein | 95 | 0.4 | . | . | . | . | . | . | 0.1 | 0.3 | . | . | 11.3 | 0.9 | . | . | . | 0.5 | 6.3 | 3.0 | . | . | . | . | . | . | . | . | . | 0.1 | . | . | 22.9 | | | 9 | 3 | 9 | 25 |
| | Guber bis Mdg. | Friedland | 25 | 2.1 | . | . | . | . | . | . | . | 2.8 | 0.1 | 0.0 | 3.1 | . | . | . | . | 0.3 | 0.0 | 2.8 | . | . | . | . | . | . | . | . | . | 0.3 | . | . | 11.5 | 33 | − 24 | 7 | 4 | 7 | 31 |
| | | Gerdauen | 30 | 5.1 | . | . | . | . | . | . | . | 0.6 | 0.5 | 0.0 | 5.6 | 0.0 | . | . | . | 0.6 | 0.0 | 8.2 | . | . | . | . | . | . | . | . | . | 0.0 | . | . | 20.6 | | | 6 | 3 | 6 | 26 |
| | | Engelstein | 90 | 2.0 | . | . | . | . | . | . | . | 0.9 | 0.3 | . | 2.0 | 0.3 | . | . | . | 1.4 | . | 4.5 | . | . | . | . | . | . | . | . | . | . | . | . | 11.4 | | | 7 | 4 | 7 | 30 |
| | | Ilmenhorst | 55 | 4.5 | . | . | 0.0 | . | . | . | . | 0.3 | 0.0 | 0.4 | 4.3 | . | . | . | . | 0.0 | 0.0 | 3.3 | . | . | . | . | . | . | . | . | 0.0 | 0.0 | . | . | 12.8 | | | 5 | 3 | 5 | 31 |
| | Alle bis Mdg. | Tapiau | 11 | 3.8 | . | . | . | . | . | . | 0.2 | . | 0.5 | . | 1.2 | 0.8 | . | . | . | . | . | 3.7 | . | . | . | . | . | . | . | . | . | 0.2 | . | . | 10.4 | 33 | − 20 | 7 | 3 | 7 | 31 |
| | | Fuchsberg | 35 | 2.0 | . | . | . | . | . | . | . | 0.2 | . | . | 3.0 | . | . | . | . | . | . | 5.5 | . | . | . | . | . | . | . | . | . | . | . | . | 10.7 | 35 | − 20 | 4 | 3 | 4 | 31 |
| | | Königsberg-Devau | 20 | 4.3 | . | . | . | 0.0 | . | . | . | 0.1 | 0.5 | 0.2 | 2.9 | 0.0 | . | . | . | 0.0 | 0.0 | 3.8 | 0.0 | . | . | . | . | 0.0 | 0.0 | . | . | 0.0 | . | . | 11.8 | 32 | − 25 | 6 | 3 | 6 | 31 |
| | | Mednicken | 35 | 2.0 | . | . | . | . | . | . | . | . | . | 0.6 | 2.2 | 0.2 | . | . | . | . | 0.0 | 5.2 | . | . | . | . | . | 0.1 | . | . | . | 0.0 | . | . | 10.3 | | | 6 | 3 | 4 | 31 |
| | | **Vom Pregel bis zur Weichsel** | | | | | | | | | | | | | | | | | | | | | | | | | | | | | | | | | | | | | | |
| Frisches Haff | Pregel | Mühlhausen | 36 | 1.8 | . | . | . | . | . | . | . | 0.1 | 0.0 | . | 10.1 | . | . | . | . | . | . | 4.5 | . | . | . | . | . | . | . | . | . | . | . | . | 16.5 | | | 4 | 3 | 4 | 22 |
| | | Zinten | 100 | 2.0 | . | 0.1 | . | 0.1 | 0.2 | . | . | . | 0.1 | 0.5 | 3.5 | 0.0 | . | . | . | . | 1.5 | 2.0 | . | . | . | . | . | . | . | . | 0.0 | . | . | 10.0 | 31 | − 22 | 9 | 4 | 9 | 31 |
| | | Preuß. Eylau | 68 | . | . | . | . | . | . | . | . | 1.2 | 0.0 | . | 3.7 | 0.1 | . | . | . | 0.7 | 0.6 | 5.4 | . | . | . | . | . | . | . | . | . | . | . | . | 11.7 | 38 | − 20 | 6 | 3 | 6 | 28 |
| | H. | Heiligenbeil | 22 | 2.2 | . | . | . | . | . | . | . | 0.7 | . | 0.0 | 9.2 | 0.6 | 0.0 | . | . | 1.1 | 2.5 | 4.6 | . | . | . | . | . | 0.0 | . | . | . | 0.0 | . | . | 20.9 | 70 | − 9 | 7 | 5 | 6 | 31 |
| | Passarge | Stabigotten | 151 | 7.0 | . | . | . | . | . | . | . | . | . | . | . | 4.8 | . | . | 0.2 | . | 0.1 | 3.1 | . | . | . | . | . | 0.2 | . | . | . | . | . | . | 15.4 | | | 6 | 3 | 5 | 31 |
| | | Pulfnick | 95 | . | . | . | . | . | . | . | . | . | . | . | . | . | . | . | . | . | . | 3.5 | . | . | . | . | 0.5 | . | . | . | . | . | . | . | 4.0 | | | 2 | 1 | 1 | 31 |
| | | Wormditt | 67 | 1.8 | . | . | . | . | . | . | . | . | 0.2 | . | 9.6 | 1.0 | . | . | . | . | . | 4.0 | . | . | . | . | . | 0.5 | . | . | . | . | . | . | 17.1 | 57 | − 13 | 6 | 4 | 4 | 31 |
| | | Lichtenfeld | 108 | 1.5 | . | . | . | . | . | . | . | 0.7 | . | 0.5 | 8.0 | 0.2 | . | . | . | 0.4 | 1.5 | . | 0.8 | . | . | . | . | . | . | . | . | . | . | . | 13.6 | 38 | − 23 | 8 | 3 | 4 | 31 |
| | | Langwalde | 82 | 3.3 | 0.0 | . | 0.0 | . | . | . | . | 0.6 | . | 0.2 | 9.5 | 0.3 | . | . | . | 0.3 | . | 5.8 | 0.3 | . | . | . | . | . | . | . | . | . | . | . | 20.3 | 74 | − 7 | 8 | 3 | 5 | 31 |
| | Haff | Groß-Rautenberg | 42 | 0.2 | . | . | . | . | . | . | . | 1.0 | . | 10.0 | . | . | . | . | . | . | 2.5 | 2.7 | . | . | . | 0.1 | . | . | . | . | . | . | . | . | 16.5 | | | 6 | 4 | 6 | 31 |
| | | Lenzen | 57 | 1.7 | . | . | . | . | . | . | . | 0.7 | . | . | 11.1 | . | . | . | 0.1 | . | 1.6 | 2.2 | . | . | . | . | . | . | . | . | . | . | . | . | 17.4 | | | 6 | 4 | 6 | 27 |
| | Elbing | Altstadt | 55 | . | . | . | . | . | . | . | . | . | . | 0.2 | 5.0 | 0.2 | . | . | . | . | 0.3 | 0.7 | . | . | . | . | . | . | . | . | . | . | . | . | 6.4 | | | 5 | 1 | 2 | 25 |
| | | Ebene Buchwalde | 98 | 1.5 | . | . | . | . | . | . | . | 0.2 | . | . | 5.2 | 0.1 | . | . | . | . | 0.8 | 2.5 | . | . | . | . | . | . | . | . | . | . | . | . | 10.3 | 28 | − 26 | 6 | 3 | 6 | 25 |
| | | Elbing (Stadt) | 2 | 2.3 | 0.0 | . | . | . | . | . | . | 0.1 | 0.0 | 0.0 | 6.5 | 0.0 | . | . | . | 0.0 | 0.5 | 2.0 | . | . | . | . | . | 0.0 | . | . | . | 0.0 | . | . | 11.4 | 31 | − 24 | 5 | 3 | 6 | 28 |
| | Nogat, Liebe | Riesenburg | 98 | 0.5 | . | . | . | . | . | . | . | . | . | 1.0 | 4.3 | 0.3 | . | . | . | 0.5 | . | 2.9 | 0.4 | . | . | . | . | . | . | . | . | . | . | . | 9.9 | 36 | − 18 | 7 | 3 | 6 | 28 |
| | | Klein Nebrau | 15 | 1.3 | . | . | . | . | . | . | . | 0.0 | . | 0.4 | 0.5 | 0.0 | . | . | . | 0.0 | . | 6.3 | . | . | . | . | . | . | . | . | . | . | . | . | 8.7 | 32 | − 19 | 4 | 2 | 4 | 25 |
| | | Marienwerder | 52 | 1.0 | . | . | . | . | . | . | . | 0.0 | . | 0.0 | 2.4 | . | . | . | . | 0.1 | 0.0 | 4.8 | 1.1 | . | . | . | . | . | . | . | . | . | . | . | 9.4 | 32 | − 19 | 5 | 4 | 2 | 23 |
| | | Wolfsheide | 42 | 1.6 | . | . | . | . | . | . | . | 0.0 | . | 0.0 | 1.9 | 0.2 | . | . | . | . | . | 6.1 | 0.2 | . | . | . | . | . | . | . | . | . | . | . | 10.0 | 33 | − 20 | 5 | 3 | 5 | 31 |
| | H. | Marienburg | 12 | 1.9 | . | . | . | . | . | . | . | 0.0 | . | 0.0 | 2.3 | 0.4 | . | . | . | 0.1 | 0.0 | 7.0 | . | . | . | . | . | . | . | . | . | . | . | . | 11.7 | 40 | − 18 | 5 | 3 | 4 | 25 |
| | | Neukrug | 6 | 1.9 | . | . | . | . | . | . | . | 0.3 | . | 0.2 | 5.6 | . | . | . | . | 0.2 | 3.2 | 3.6 | . | . | . | . | . | . | . | . | . | . | . | . | 15.0 | 47 | − 17 | 7 | 4 | 7 | 31 |
| | | **Weichsel** | | | | | | | | | | | | | | | | | | | | | | | | | | | | | | | | | | | | | | |
| Narew | Bobr | Halldorf | 190 | . | . | . | . | . | . | . | . | . | . | 0.5 | 0.3 | 0.8 | . | . | 3.2 | . | . | 8.8 | 2.7 | . | . | . | . | . | . | . | . | . | . | . | 16.3 | | | 6 | 3 | 6 | 31 |
| | | Ranten | 180 | 1.2 | . | . | . | . | . | . | . | . | 0.8 | 0.0 | 3.2 | . | . | . | . | . | 0.3 | 3.3 | 0.0 | . | . | . | . | . | . | . | . | 5.0 | . | . | 13.8 | 47 | − 16 | 6 | 3 | 6 | 31 |
| | | Lyck | 139 | 2.0 | . | . | . | 0.0 | . | . | . | . | 0.9 | 0.0 | 1.0 | 0.6 | . | . | . | . | . | 5.8 | . | . | . | . | . | . | . | . | . | 0.4 | . | . | 10.7 | 35 | − 20 | 6 | 3 | 6 | 31 |
| | | Prostken | 119 | . | . | . | . | . | . | . | . | 0.0 | 1.1 | 0.2 | 1.4 | 0.3 | . | . | . | 0.2 | 0.3 | 3.6 | . | . | . | . | . | . | . | . | . | 1.5 | . | . | 8.6 | 33 | − 18 | 8 | 4 | 6 | 31 |
| | | Treuburg | 164 | 0.4 | . | . | . | . | . | . | . | . | 0.7 | 1.2 | 8.0 | 0.3 | . | . | . | 0.2 | . | 5.7 | . | . | . | . | . | . | . | 0.1 | . | 1.9 | . | . | 18.5 | 58 | − 14 | 9 | 4 | 9 | 31 |
| | | Borschymmen | 120 | 0.4 | 0.1 | . | . | . | . | . | . | . | 0.8 | . | 2.0 | 0.1 | . | . | . | 1.2 | . | 4.1 | . | . | . | . | . | . | . | . | . | 2.2 | . | . | 10.9 | 37 | − 19 | 8 | 4 | 8 | 31 |

| Flußgebiet | | Ort | Seehöhe m | 1 | 2 | 3 | 4 | 5 | 6 | 7 | 8 | 9 | 10 | 11 | 12 | 13 | 14 | 15 | 16 | 17 | 18 | 19 | 20 | 21 | 22 | 23 | 24 | 25 | 26 | 27 | 28 | 29 | 30 | 31 | Monatssumme mm | % der Norm. | Abweichung v. d. Norm. | Zahl der Tage mit Niederschl. ≧0.1 | Niederschl. ≧1.0 | * ≧0.1 | * ⊛ |
|---|---|---|---|---|---|---|---|---|---|---|---|---|---|---|---|---|---|---|---|---|---|---|---|---|---|---|---|---|---|---|---|---|---|---|---|---|---|---|---|
| Narew | Pissek | Cruttinnen | 130 | 1.0 | . | . | . | . | . | . | . | 0.5 | 0.9 | 0.0 | 3.8 | 0.7 | . | . | . | 0.4 | 0.8 | 5.9 | . | . | . | . | . | . | . | . | . | 0.4 | . | . | 14.4 | 47 | − 16 | 9 | 3 | 9 | 31 |
| | | Rhein | 132 | 1.6 | . | . | . | . | . | . | . | 0.1 | 0.4 | 0.2 | 3.4 | 1.6 | . | . | . | 1.4 | 1.0 | 7.3 | . | . | . | . | . | . | . | . | . | 0.3 | . | . | 17.3 | | | 10 | 6 | 9 | 31 |
| | | Seegutten | 120 | 1.2 | . | . | . | . | . | . | . | . | 0.6 | . | 1.8 | 0.4 | . | . | . | . | 0.4 | 5.8 | 0.3 | . | . | . | . | . | . | . | . | 0.6 | . | . | 11.1 | 42 | − 15 | 8 | 3 | 8 | 31 |
| | | Gehlenburg | 138 | . | . | . | . | . | . | . | . | 0.5 | 2.5 | . | . | . | . | . | . | . | 1.9 | 5.5 | . | . | . | . | . | . | . | . | . | 3.5 | . | . | 13.9 | 45 | − 17 | 5 | 4 | 5 | 31 |
| | Omulef | Mensguth | 155 | . | . | 0.7 | 0.1 | . | . | . | . | 0.4 | 0.3 | 0.1 | 3.0 | 0.8 | . | . | . | 0.2 | 1.5 | 4.4 | . | . | . | . | . | . | . | . | . | 0.2 | . | . | 11.7 | 43 | − 16 | 11 | 3 | 9 | 31 |
| | | Ortelsburg | 146 | 0.7 | . | . | . | . | . | . | . | 1.2 | 0.8 | . | 2.9 | 1.4 | . | . | . | 0.0 | 0.1 | 4.1 | . | . | . | . | . | 0.0 | . | . | . | 0.2 | . | . | 11.4 | 33 | − 22 | 8 | 4 | 8 | 28 |
| | | Groß-Leschienen | 128 | 2.3 | 0.6 | . | . | . | . | . | . | . | . | . | 0.6 | 2.1 | 0.3 | . | . | 0.5 | . | . | 2.4 | . | . | . | . | . | 0.8 | . | . | . | . | . | 9.6 | 36 | − 18 | 8 | 3 | 7 | 31 |
| | N. | Flammberg | 125 | 0.3 | . | . | . | . | . | . | . | 0.4 | 0.0 | . | 2.1 | 0.0 | . | . | . | 0.0 | . | 5.5 | . | . | . | . | . | . | . | . | . | . | . | . | 8.3 | | | 4 | 2 | 4 | 31 |
| | | Neidenburg | 172 | 2.2 | . | . | . | . | . | . | . | 0.2 | . | 1.1 | 3.2 | . | . | . | . | 0.0 | . | 4.5 | . | . | . | . | . | 0.4 | . | . | . | . | . | . | 11.6 | 41 | − 17 | 6 | 4 | 5 | 31 |
| Narew bis Mündung | Drewenz | Kernsdorf | 290 | 1.2 | . | 0.1 | 0.1 | . | . | . | . | 0.2 | 0.1 | 0.6 | 3.8 | . | . | . | . | 0.1 | . | 5.2 | . | . | . | . | . | 0.1 | . | . | 0.1 | 0.1 | . | . | 11.7 | | | 12 | 3 | 4 | 31 |
| | | Mohrungen | 115 | 1.0 | . | . | . | . | . | . | . | 0.0 | 0.0 | . | 5.1 | 0.0 | . | . | . | . | 0.3 | 0.7 | . | . | . | . | . | . | . | . | . | . | . | . | 7.1 | 21 | − 27 | 4 | 2 | 4 | 26 |
| | | Osterode (Ostpr.) | 125 | 1.4 | . | . | . | . | . | . | . | 0.0 | . | . | 4.2 | 0.0 | . | . | . | 0.7 | . | 5.1 | . | . | . | . | . | 0.0 | . | . | . | . | . | . | 11.4 | 32 | − 23 | 4 | 3 | 4 | 25 |
| | | Gilgenburg | 181 | 0.8 | . | . | . | . | . | . | . | . | . | . | 5.4 | . | . | . | . | . | . | 4.3 | . | . | . | . | . | . | . | . | . | . | . | . | 10.5 | | | 3 | 2 | 3 | 25 |
| | | Gergehnen | 107 | 1.2 | . | . | . | . | . | . | . | . | . | . | 6.2 | . | . | . | . | 0.1 | 0.1 | 0.8 | . | . | . | . | . | . | . | . | . | . | . | . | 8.4 | 25 | − 24 | 5 | 2 | 5 | 28 |
| | Brahe | Reinwasser | 185 | 2.2 | . | . | . | . | . | . | . | 0.2 | . | 0.3 | 4.0 | 0.2 | . | . | . | 0.3 | . | 12.5 | 0.2 | . | . | . | . | . | . | . | . | . | . | . | 19.9 | 56 | − 16 | 8 | 3 | 5 | 31 |
| | | Neu Röske | 155 | 1.5 | . | . | . | . | . | . | . | 0.6 | . | 1.4 | 4.2 | 0.2 | . | . | . | . | . | 20.5 | 0.7 | . | . | . | . | . | . | . | . | . | . | . | 29.1 | 83 | − 6 | 7 | 4 | 5 | 31 |
| | K. | Bischofswerder | 87 | . | . | . | . | . | . | . | . | . | . | 0.3 | 0.1 | . | . | . | . | . | 2.8 | 3.4 | 0.2 | . | . | . | . | . | . | . | . | 0.2 | . | . | 7.0 | 25 | − 21 | 6 | 2 | 5 | 28 |

## Von der Weichsel bis zum Stettiner Haff

| | | | | | | | | | | | | | | | | | | | | | | | | | | | | | | | | | | | | | | | |
|---|---|---|---|---|---|---|---|---|---|---|---|---|---|---|---|---|---|---|---|---|---|---|---|---|---|---|---|---|---|---|---|---|---|---|---|---|---|---|---|
| Hinterpommersche Küste | O. | Chinow | 63 | 0.9 | . | . | . | . | . | . | . | 3.6 | 3.0 | 4.5 | 5.3 | . | . | . | . | . | 0.2 | . | . | . | . | . | . | . | . | . | . | . | . | . | 17.5 | 58 | − 13 | 6 | 4 | 5 | 22 |
| | | Wierschutzin | 17 | . | . | . | . | . | . | . | . | . | 1.1 | . | 0.1 | . | . | . | . | 3.9 | . | 1.1 | . | . | . | . | . | . | . | . | . | . | . | . | 6.2 | 19 | − 25 | 4 | 3 | 3 | 31 |
| | Leba | Schwansee | 120 | . | . | . | . | . | . | . | . | . | 1.2 | . | 4.6 | . | . | . | . | . | 6.3 | . | . | . | . | . | . | . | . | . | . | . | . | . | 12.1 | | | 3 | 3 | 3 | 31 |
| | | Leba | 2 | 0.8 | . | . | . | 0.2 | 0.0 | . | . | 0.7 | 0.3 | 0.4 | 10.6 | . | . | . | . | . | 2.8 | 4.1 | . | . | . | . | . | . | . | . | . | . | . | . | 19.9 | 67 | − 10 | 8 | 3 | 8 | 27 |
| | Lupow | Mühlental | 120 | 0.3 | . | . | . | 0.2 | . | . | . | 0.6 | . | 1.8 | 6.6 | . | . | . | . | . | . | 5.1 | . | . | . | . | . | . | . | . | . | . | . | . | 14.6 | 41 | − 22 | 6 | 3 | 6 | 31 |
| | | Lojow | 61 | 0.3 | . | . | . | . | . | . | . | 0.5 | 1.1 | 1.1 | 4.0 | 2.0 | . | . | . | . | 0.5 | 4.7 | . | . | . | . | . | . | . | . | . | . | . | . | 14.2 | 39 | − 22 | 8 | 5 | 6 | 31 |
| | Stolpe | Bernsdorf, Kr. Bütow | 150 | 2.3 | . | . | . | . | . | . | . | 1.5 | 0.1 | 0.6 | 1.9 | . | . | . | . | 0.6 | . | 4.0 | . | . | . | . | . | . | . | . | . | . | . | . | 11.0 | 29 | − 27 | 7 | 4 | 6 | 30 |
| | | Taubenberg | 127 | 7.0 | . | 0.2 | . | 1.4 | 1.8 | 0.1 | . | 1.2 | 0.0 | 1.2 | 3.1 | 0.1 | 0.1 | . | 0.0 | 0.2 | 0.1 | 6.8 | 0.0 | . | . | . | . | . | . | . | . | . | . | 23.3 | | | 13 | 7 | 10 | 28 |
| | | Stolp-West | 33 | . | . | . | . | 0.0 | 0.0 | . | . | 0.4 | 0.5 | 0.1 | 4.9 | 0.0 | . | . | . | 0.2 | 0.0 | 5.0 | 0.0 | . | . | . | . | 0.0 | 0.0 | . | . | . | . | . | 11.1 | 28 | − 29 | 6 | 2 | 5 | 29 |
| | | Hohenstein, Kr. Stolp | 6 | . | . | 0.1 | 0.5 | . | . | . | . | 0.6 | 0.6 | 2.4 | 4.5 | . | . | . | . | 0.1 | . | 8.9 | . | . | . | . | . | . | . | . | . | . | . | . | 17.7 | 50 | − 18 | 8 | 3 | 8 | 31 |
| | Wipper | Wocknin | 160 | . | . | . | . | . | . | . | . | 0.9 | 0.6 | . | . | . | . | . | . | . | 11.8 | 0.3 | . | . | . | . | . | . | . | . | . | . | . | . | 13.1 | 31 | − 29 | 4 | 1 | 4 | 31 |
| | | Seehof b. Beßwitz | 60 | 0.4 | . | . | . | . | . | . | . | 1.1 | . | 1.1 | 3.5 | 0.1 | . | . | . | 0.1 | . | 15.3 | 0.1 | . | . | . | . | . | . | . | . | . | . | . | 21.7 | 54 | − 19 | 8 | 4 | 6 | 26 |
| | | Schlawe | 25 | . | . | . | . | . | . | . | . | 0.2 | 0.3 | 0.6 | 3.9 | 0.1 | . | . | . | 0.3 | . | 7.3 | 0.4 | . | . | . | . | . | . | . | . | . | . | . | 13.1 | | | 8 | 2 | 8 | 26 |
| | | Drenzig | 58 | 0.4 | . | . | . | . | . | . | . | 2.5 | . | 1.1 | 4.4 | 0.3 | . | . | . | . | . | 12.3 | . | . | . | . | . | . | . | . | . | . | . | . | 21.0 | | | 6 | 4 | 6 | 31 |
| | | Rügenwalde | 3 | 1.9 | . | . | . | . | 0.0 | . | . | 0.9 | 0.1 | 0.7 | 2.5 | 0.0 | . | . | . | 0.0 | . | 14.9 | . | . | . | . | . | . | . | . | . | . | . | . | 21.0 | 58 | − 15 | 6 | 3 | 6 | 21 |
| | O. | Laase | 6 | . | . | . | . | . | . | . | . | 0.4 | 1.5 | . | . | . | . | . | . | 0.5 | 0.1 | 13.6 | . | . | . | . | . | . | . | . | . | . | . | . | 16.1 | | | 5 | 2 | 2 | 22 |
| | Persante | Bärwalde | 117 | 0.8 | . | . | . | . | . | . | 0.3 | . | . | 2.3 | . | . | . | . | . | . | . | 11.8 | 6.2 | . | . | . | . | . | . | . | . | . | . | . | 21.4 | 53 | − 19 | 5 | 3 | 5 | 24 |
| | | Naseband | 105 | 1.5 | . | . | . | . | . | . | . | 1.5 | 0.9 | . | 2.6 | . | . | . | . | 0.5 | . | 15.0 | 2.5 | . | . | . | . | . | . | 0.1 | . | . | . | . | 24.6 | 66 | − 13 | 8 | 5 | 6 | 31 |
| | | Polzin, Bad | 95 | . | . | . | . | . | . | . | . | 0.5 | . | 1.6 | 2.2 | . | . | . | . | . | . | 11.8 | 5.7 | . | . | . | . | . | . | . | . | . | . | . | 21.8 | 49 | − 23 | 5 | 4 | 4 | 28 |
| | | Belgard a. d. Persante | 25 | 1.3 | . | . | . | . | . | . | . | 0.9 | . | 0.1 | 2.1 | . | . | . | . | 0.7 | . | 11.5 | 5.6 | . | . | . | . | . | . | . | . | . | . | . | 22.2 | 67 | − 11 | 7 | 4 | 7 | 31 |
| | | Stolzenberg | 50 | 0.4 | . | . | . | . | . | . | . | 0.8 | . | 1.6 | 2.8 | 1.4 | . | . | . | 0.6 | . | 13.4 | 3.6 | . | . | . | . | . | . | . | . | . | . | . | 24.6 | 68 | − 12 | 8 | 5 | 2 | 24 |
| | | Bublitz | 150 | . | . | . | . | . | . | . | . | 0.5 | . | 1.8 | 1.8 | . | . | . | . | . | 1.6 | 9.0 | 1.3 | . | . | . | . | . | . | . | . | . | . | . | 16.0 | | | 6 | 5 | 3 | 25 |
| | | Reckow | 91 | 1.6 | . | . | . | . | . | . | . | 1.0 | 0.1 | 1.0 | 3.4 | 0.1 | . | . | . | 0.4 | . | 13.1 | 0.1 | . | . | . | . | . | . | . | . | . | . | . | 20.8 | 54 | − 18 | 9 | 5 | 8 | 27 |
| | | Kolberg (Stadt) | 2 | 0.9 | . | . | . | . | . | . | . | 0.5 | . | 0.7 | 0.4 | . | . | . | . | . | . | 15.8 | 0.3 | . | . | . | . | . | . | . | . | . | . | . | 18.3 | 50 | − 18 | 5 | 1 | 5 | 26 |
| | Rega | Muhlendorf | 100 | 1.8 | . | . | . | . | . | . | . | 1.1 | . | 0.4 | 5.4 | 0.3 | . | 3.7 | 0.2 | 0.0 | 0.0 | 9.9 | 4.6 | . | . | . | . | . | 0.0 | . | . | . | . | . | 27.4 | 69 | − 12 | 9 | 6 | 8 | 19 |
| | | Greifenberg i. P. | 17 | *Tabelle nicht mehr vorhanden* | | | | | | | | | | | | | | | | | | | | | | | | | | | | | | *15.0* | *38* | *− 25* | | | | |
| | | Sternin | 35 | 0.2 | . | . | . | . | . | . | . | 0.5 | . | 1.6 | 1.3 | 0.5 | . | 0.3 | . | 0.3 | 0.2 | 11.3 | 0.2 | . | . | . | . | . | . | 0.1 | . | . | . | . | 16.5 | | | 11 | 3 | 6 | 21 |
| | Dievenow | Wittenfelde | 20 | . | . | . | . | . | . | 0.3 | 0.5 | 0.4 | 0.6 | 0.5 | 0.4 | . | 0.2 | 0.4 | 2.0 | 0.8 | 0.6 | 1.5 | . | . | 0.6 | . | . | . | . | . | . | . | . | 8.8 | 24 | − 28 | 13 | 2 | 3 | 18 |
| | | Naugard | 55 | 1.3 | . | . | . | . | . | . | 1.0 | . | . | 0.1 | 2.0 | . | . | 3.0 | . | . | . | 6.5 | 0.2 | 3.5 | . | . | . | . | . | . | . | . | . | . | 17.6 | 47 | − 20 | 8 | 6 | 6 | 24 |
| | | Kartlow | 21 | . | . | . | . | . | . | . | . | 2.1 | 0.2 | 0.8 | . | . | . | . | . | . | 0.8 | 7.3 | 4.7 | . | . | . | . | . | . | . | . | . | . | . | 15.9 | 46 | − 19 | 6 | 3 | 4 | 11 |
| | | Warnow | 10 | . | . | . | . | . | . | . | . | . | . | 1.6 | 0.2 | . | . | 4.6 | . | . | . | 9.0 | 0.2 | . | . | . | . | . | . | . | . | . | . | . | 15.6 | 44 | − 20 | 5 | 3 | 3 | 17 |

| Flußgebiet | | Ort | Seehöhe m | 1 | 2 | 3 | 4 | 5 | 6 | 7 | 8 | 9 | 10 | 11 | 12 | 13 | 14 | 15 | 16 | 17 | 18 | 19 | 20 | 21 | 22 | 23 | 24 | 25 | 26 | 27 | 28 | 29 | 30 | 31 | Monatssumme mm | % der Norm. | Abweichung v. d. Norm. | Zahl der Tage mit Niederschl. ≥0.1 | ≥1.0 | ✳ ≥0.1 | ⊠ |
|---|---|---|---|---|---|---|---|---|---|---|---|---|---|---|---|---|---|---|---|---|---|---|---|---|---|---|---|---|---|---|---|---|---|---|---|---|---|---|---|
| **Oder** | | | | | | | | | | | | | | | | | | | | | | | | | | | | | | | | | | | | | | | | |
| Quelle bis Glatzer Neiße | Oppa | Schönwiese | 350 | . | . | . | . | 2.7 | 7.2 | 6.8 | 2.9 | . | . | . | . | 2.6 | . | . | . | . | . | 0.4 | 1.6 | . | . | . | . | . | . | . | . | . | . | . | 24.2 | | | 7 | 6 | 6 | 28 |
| | O. | Turkau | 300 | . | . | . | 2.5 | 3.6 | 6.6 | 0.2 | 4.1 | 0.5 | 0.3 | . | 0.1 | . | . | . | . | . | . | 0.6 | 0.5 | 0.2 | . | . | . | . | . | . | . | . | . | . | 19.2 | 51 | − 18 | 11 | 4 | 10 | 19 |
| | Zinna | Ruderswald | 200 | . | . | . | 0.2 | 2.9 | 6.0 | . | 2.7 | 0.6 | 0.0 | . | 0.3 | . | . | . | . | . | . | 1.4 | 4.9 | . | . | . | . | . | . | . | . | . | . | . | 19.0 | | | 8 | 5 | 7 | 10 |
| | Oder | Neudorf | 255 | . | . | . | . | 2.4 | 4.4 | . | 2.4 | 0.3 | . | . | . | 0.0 | . | . | . | . | . | . | 3.8 | . | . | . | . | . | . | . | . | . | . | . | 13.3 | | | 5 | 4 | 5 | 12 |
| | | Katscher | 220 | . | . | . | 0.3 | 2.4 | 5.6 | . | 2.1 | 2.0 | . | . | . | 0.0 | . | . | . | . | . | 1.9 | 3.5 | . | . | . | . | . | . | . | . | . | . | . | 17.8 | 15 | − 17 | 7 | 6 | 5 | 7 |
| | Klodnitz | Schönblick | 210 | . | . | . | 0.0 | 1.8 | 5.9 | . | 0.7 | 0.7 | 0.0 | . | 0.0 | 0.1 | . | . | 0.0 | . | . | 3.1 | 9.7 | 0.0 | . | . | . | . | . | 0.0 | . | . | . | . | 22.0 | | | 7 | 4 | 6 | 17 |
| | | Klein Rauden | 210 | . | . | . | 0.5 | . | 2.8 | 4.5 | 0.5 | 0.3 | . | . | 3.5 | 0.6 | . | . | . | . | . | 1.1 | 11.8 | 5.6 | . | . | . | . | . | . | . | . | . | . | . | 31.2 | | | 10 | 6 | 8 | 21 |
| | O. | Beuthen | 282 | . | . | . | 0.0 | 1.9 | 4.0 | . | 0.2 | 0.5 | 0.1 | . | 0.0 | 0.2 | . | . | . | . | . | 0.8 | 4.9 | . | . | . | . | 0.0 | . | . | 0.0 | . | . | . | 12.6 | 33 | − 27 | 8 | 3 | 7 | 15 |
| | Holzenplotz | Gleiwitz | 246 | . | . | . | 0.0 | 0.1 | 8.2 | . | 0.0 | 0.3 | 0.0 | . | 0.0 | 0.0 | . | . | . | . | . | 0.2 | 7.4 | . | . | . | . | . | 0.0 | . | . | 0.0 | . | . | 16.2 | 42 | − 22 | 5 | 2 | 4 | 19 |
| | | Dramatal | 255 | . | . | . | . | 1.0 | 2.6 | . | 0.6 | 0.3 | 0.0 | 0.0 | 0.1 | 0.0 | . | . | . | . | . | 1.1 | 4.5 | . | . | . | . | 0.0 | 0.0 | . | . | 0.0 | . | . | 10.2 | | | 7 | 4 | 6 | 18 |
| | | Bischofstal | 199 | . | 0.3 | . | . | 2.6 | 5.7 | . | 0.1 | 0.1 | . | 1.3 | . | . | . | . | . | . | . | 0.1 | 15.3 | . | . | . | . | . | . | . | . | . | . | . | 25.5 | 63 | − 15 | 8 | 4 | 7 | 16 |
| | Oder | Gnadenfeld | 237 | 0.0 | . | . | 0.2 | 2.7 | 7.6 | . | 0.9 | 1.0 | 0.1 | . | 0.0 | 0.0 | . | . | 0.7 | . | . | 0.6 | 9.4 | 0.5 | . | . | . | . | . | . | . | . | . | . | 23.7 | 60 | − 16 | 10 | 4 | 9 | 20 |
| | Malapane | Oberglogau | 202 | . | . | . | . | 1.4 | 8.2 | . | . | . | . | . | . | 0.1 | . | . | 3.2 | . | . | 0.6 | 10.8 | 0.2 | . | . | . | . | . | . | . | 0.0 | . | . | 21.5 | 61 | − 14 | 7 | 3 | 6 | 19 |
| | | Zellin | 180 | . | . | . | 0.1 | 2.1 | 6.1 | . | . | 0.8 | 0.1 | . | 0.5 | . | . | . | . | . | . | 1.3 | 7.1 | 0.6 | . | . | . | . | . | . | . | . | . | . | 18.7 | 51 | − 18 | 9 | 4 | 9 | 15 |
| | | Krappitz | 170 | . | . | . | . | 2.0 | 4.3 | . | 0.0 | 0.2 | 0.0 | . | 0.1 | 0.1 | . | . | . | . | . | 1.8 | 5.7 | . | . | . | . | . | . | . | . | . | . | . | 14.2 | 36 | − 25 | 7 | 4 | 6 | 19 |
| | Oder | Groschowitz | 155 | . | . | . | . | 1.6 | 2.8 | . | 0.0 | . | 0.2 | . | 0.3 | . | . | . | . | . | . | 1.6 | 9.1 | . | . | . | . | . | . | . | . | . | . | . | 15.6 | . | | 6 | 4 | 5 | 17 |
| | | Klosterbrück | 156 | 0.0 | . | . | . | 1.7 | 4.6 | . | 0.0 | 0.0 | . | . | 0.1 | 0.2 | . | . | . | . | . | 1.1 | 9.0 | . | . | . | . | . | . | . | . | . | . | . | 16.7 | | | 6 | 4 | 5 | 13 |
| | Malapane | Horneck | 251 | . | . | . | . | 0.4 | 4.0 | . | . | . | . | . | 0.9 | . | . | . | . | . | . | 1.2 | 4.0 | . | . | . | . | . | . | . | . | . | . | . | 10.5 | 26 | − 32 | 5 | 3 | 4 | 14 |
| | | Andreashütte | 210 | . | . | . | . | 3.2 | 2.4 | . | . | . | . | . | 0.8 | 0.2 | . | . | . | . | . | 1.8 | 9.5 | . | . | . | . | . | . | . | . | . | . | . | 17.9 | 41 | − 26 | 6 | 4 | 6 | 17 |
| | | Guttentag | 234 | . | . | . | . | 6.4 | 3.5 | . | . | 1.8 | . | . | 6.3 | 1.2 | . | . | . | . | . | 2.7 | 5.8 | . | . | . | . | . | . | . | . | . | . | . | 27.7 | 68 | − 13 | 7 | 7 | 6 | 22 |
| | | Groß Strehlitz | 230 | . | . | . | . | 0.9 | 4.6 | . | . | . | . | . | 0.3 | . | . | . | . | . | . | 0.5 | 8.3 | . | . | . | . | . | . | . | . | . | . | . | 14.6 | 34 | − 29 | 5 | 2 | 4 | 23 |
| Glatzer Neiße | Neiße | Schönfeld | 410 | . | . | . | . | 4.0 | 4.4 | . | 1.1 | 0.1 | . | . | . | 0.3 | . | . | . | . | . | . | 2.7 | 0.1 | . | . | . | . | . | . | . | . | . | . | 12.7 | | | 7 | 4 | 7 | 27 |
| | | Wölfelsgrund | 830 | . | . | . | . | 2.3 | 5.1 | . | 2.2 | 1.3 | . | . | 0.4 | . | . | . | . | . | . | . | 1.5 | 0.1 | . | . | . | . | . | . | . | . | . | . | 12.9 | | | 7 | 5 | 6 | 31 |
| | | Habelschwerdt | 368 | . | . | . | 0.0 | 3.0 | 8.5 | . | . | 0.5 | . | . | . | 0.0 | . | . | . | . | . | 0.0 | 2.3 | . | . | . | . | . | . | . | . | . | . | . | 14.3 | 33 | − 28 | 4 | 3 | 3 | 17 |
| | | Pohldorf | 514 | 1.1 | . | 2.9 | 0.3 | 4.7 | 10.2 | . | 0.7 | 0.0 | 0.1 | . | . | . | . | . | . | . | . | . | 4.2 | 0.8 | . | . | . | . | . | . | . | . | . | . | 25.0 | 45 | − 30 | 9 | 5 | 9 | 23 |
| | Biele | Bielendorf | 690 | . | . | . | . | 2.8 | 5.1 | . | 1.2 | . | . | . | 0.6 | . | . | . | . | . | . | . | 2.9 | . | . | . | . | . | . | . | . | . | . | . | 12.6 | 24 | − 41 | 5 | 4 | 4 | 31 |
| | | Schönau b. Landeck | 555 | . | . | . | 0.0 | 1.4 | 1.7 | . | 5.4 | 2.2 | . | . | . | 1.9 | . | . | . | . | . | 0.0 | 2.6 | . | . | . | . | . | . | . | . | . | . | . | 15.8 | | | 6 | 6 | 5 | 25 |
| | | Ullersdorf | 340 | . | . | . | 3.1 | 2.3 | 3.0 | 0.2 | 2.4 | . | . | . | 0.2 | . | . | . | . | . | . | 4.3 | 0.8 | . | . | . | . | . | . | . | . | . | . | . | 16.3 | 42 | − 22 | 8 | 5 | 8 | 25 |
| | Reinerz, Bad | Grunwald | 900 | . | . | . | 0.8 | 3.5 | 12.2 | . | 1.9 | 1.8 | . | . | 1.3 | 2.8 | . | . | 0.5 | . | 0.1 | 0.5 | 3.5 | 1.8 | . | . | . | . | . | . | 0.5 | . | . | . | 31.2 | 33 | − 62 | 13 | 8 | 10 | 31 |
| | | Reinerz, Bad | 538 | . | . | . | 0.5 | 2.5 | 9.8 | . | 2.0 | 0.1 | . | . | . | 0.5 | . | . | 1.6 | . | . | . | 3.7 | 0.7 | . | . | . | . | . | . | . | . | . | . | . | 21.4 | 30 | − 50 | 9 | 5 | 7 | 31 |
| | N. | Glatz | 300 | Tabelle nicht mehr vorhanden | | | | | | | | | | | | | | | | | | | | | | | | | | | | | | | *25.0* | *76* | − *8* | | | | |
| | Steine | Friedland, Bez. Breslau | 518 | Tabelle nicht mehr vorhanden | | | | | | | | | | | | | | | | | | | | | | | | | | | | | | | *17.0* | | | | | | |
| | | Neurode, Kr. Glatz | 400 | 0.1 | . | . | . | 3.3 | 6.8 | 1.4 | 6.0 | 1.7 | . | . | . | 0.1 | . | . | . | . | . | 0.5 | 5.6 | . | . | . | . | . | . | . | . | . | . | . | 25.5 | 67 | − 13 | 9 | 6 | 8 | 22 |
| | | Reichenforst | 438 | 0.0 | 0.3 | . | 0.2 | 3.4 | 7.2 | . | 7.6 | 0.4 | 0.1 | . | 0.2 | 0.1 | . | 0.0 | . | . | . | . | 0.1 | 0.1 | . | . | . | . | . | . | . | 0.0 | . | . | 19.7 | 54 | − 17 | 11 | 3 | 11 | 25 |
| | Steine bis Mündung | Maifritzdorf | 285 | 0.2 | . | . | . | 4.3 | 9.8 | . | 9.6 | 0.4 | . | . | . | . | . | . | . | . | . | . | 4.4 | . | . | . | . | . | . | . | . | . | . | . | 28.7 | 67 | − 14 | 6 | 4 | 4 | 14 |
| | | Silberberg | 480 | . | . | . | 0.3 | 5.6 | 10.5 | 0.1 | 7.0 | 9.2 | . | . | 0.0 | 0.8 | 0.0 | . | . | . | . | 0.6 | 6.1 | 1.2 | . | . | . | . | . | . | . | . | . | . | 41.4 | 77 | − 12 | 10 | 6 | 8 | 25 |
| | | Weigelsdorf | 375 | 0.0 | . | . | 1.7 | 3.4 | 10.4 | 0.1 | 9.1 | 1.1 | 0.0 | . | 0.0 | 0.8 | . | . | 0.0 | . | . | 0.3 | 6.9 | 1.1 | . | . | . | . | . | . | 0.0 | . | . | . | 34.9 | 80 | − 9 | 10 | 7 | 9 | 18 |
| | | Patschkau | 222 | . | . | . | . | 5.1 | 5.7 | . | 6.9 | 0.7 | 0.2 | . | 0.0 | . | . | . | 0.0 | . | . | 0.3 | 4.7 | 0.4 | . | . | . | . | . | . | . | . | . | . | 24.0 | 63 | − 14 | 8 | 4 | 7 | 23 |
| | | Neiße | 218 | . | . | 0.0 | 0.0 | 1.2 | 10.6 | 0.0 | 2.1 | 0.3 | 0.0 | . | 0.0 | 0.0 | . | . | 0.0 | . | . | 2.4 | 4.8 | 0.1 | . | . | . | . | . | . | 0.0 | . | . | . | 21.5 | 55 | − 18 | 7 | 5 | 6 | 25 |
| | | Petersheide | 225 | 0.2 | . | . | 0.0 | 1.9 | 4.4 | . | 2.1 | 3.4 | . | . | 0.1 | 0.1 | . | . | . | . | . | 1.5 | 5.5 | . | . | . | . | . | . | . | . | . | . | . | 19.2 | 51 | − 18 | 9 | 6 | 7 | 19 |
| | | Friedland (Oberschles.) | 200 | . | . | . | . | 2.1 | 6.9 | . | . | 1.5 | . | . | 0.4 | 0.0 | . | . | 0.0 | . | . | 1.1 | 8.4 | . | . | . | . | . | . | . | . | . | . | . | 20.4 | 49 | − 21 | 6 | 5 | 5 | 23 |
| | | Seifersdorf, Kr. Falkenberg | 175 | . | . | . | . | 1.7 | 10.4 | . | . | 1.8 | . | . | 1.7 | 1.0 | . | . | . | . | . | 3.0 | 6.3 | . | . | . | . | 0.0 | . | . | . | . | . | . | 25.9 | | | 7 | 7 | 6 | 19 |
| Glatzer Neiße bis Katzbach | Stober | Rosenberg | 240 | . | . | . | . | 1.1 | 2.9 | . | . | 1.5 | . | . | 1.5 | 1.5 | . | . | . | . | . | 0.4 | 4.4 | . | . | . | . | . | . | . | 0.0 | . | . | 13.3 | 28 | − 33 | 7 | 6 | 6 | 21 |
| | | Kreuzburg | 180 | . | . | . | . | *2.0* | . | . | . | *1.0* | . | . | . | . | . | . | . | . | . | *8.0* | . | . | . | . | *3.0* | . | . | . | . | . | . | *14.0* | *36* | − *25* | 4 | 4 | 3 | 22 |
| | | Kupp | 156 | . | . | . | 0.7 | 6.6 | . | . | . | 0.5 | . | . | . | . | . | . | . | . | . | 2.8 | . | . | . | . | . | . | . | . | . | . | . | 10.6 | 26 | − 31 | 4 | 2 | 4 | 21 |
| | | Thule | 185 | Tabelle nicht mehr vorhanden | | | | | | | | | | | | | | | | | | | | | | | | | | | | | | | *18.0* | | | | | | |
| | | Carlsruhe | 160 | . | . | . | . | 1.8 | 2.7 | . | . | 0.3 | . | . | . | 0.1 | . | . | . | . | . | 1.8 | 6.8 | . | . | . | . | . | . | . | . | . | . | . | 13.5 | 33 | − 28 | 6 | 4 | 4 | 20 |

# März — Tägliche Niederschlagshöhen in Millimetern, gemessen um 7 Uhr morgens — 1942

| Flußgebiet | | Ort | See-höhe m | 1 | 2 | 3 | 4 | 5 | 6 | 7 | 8 | 9 | 10 | 11 | 12 | 13 | 14 | 15 | 16 | 17 | 18 | 19 | 20 | 21 | 22 | 23 | 24 | 25 | 26 | 27 | 28 | 29 | 30 | 31 | Monatssumme mm | Monatssumme % der Norm. | Abweichung v. d. Norm. | Zahl der Tage mit Niederschl. ≧0,1 | Niederschl. ≧1,0 | * ≧0,1 | ⊞ |
|---|---|---|---|---|---|---|---|---|---|---|---|---|---|---|---|---|---|---|---|---|---|---|---|---|---|---|---|---|---|---|---|---|---|---|---|---|---|---|---|
| Glatzer Neiße bis Katzbach | Oder | Brieg | 143 | . | . | . | . | 1.1 | 3.2 | . | 0.5 | 0.4 | 0.0 | . | 0.0 | 0.0 | . | . | 0.9 | . | . | 1.9 | 6.1 | 0.0 | . | . | . | 0.0 | . | . | . | 0.0 | . | . | 14.1 | 41 | − 20 | 7 | 4 | 6 | 19 |
| | | Neuvorwerk | 135 | . | 0.1 | . | . | 1.3 | 2.1 | . | 0.0 | 1.3 | . | . | 0.4 | 0.1 | . | . | . | . | . | 0.6 | 7.1 | . | . | . | . | . | . | . | . | . | . | . | 13.0 | 36 | − 23 | 8 | 4 | 6 | 21 |
| | Ohle | Münsterberg | 205 | . | . | . | . | 1.6 | 4.5 | . | 0.0 | 0.0 | 0.0 | 0.0 | 0.0 | 0.0 | . | . | 0.0 | . | . | 1.5 | 1.4 | 0.0 | . | . | . | . | . | . | . | . | . | . | 9.0 | 26 | − 25 | 4 | 4 | 3 | 18 |
| | | Strehlen | 163 | . | . | . | . | 3.0 | 5.0 | . | . | . | . | . | *0.5* | . | . | . | . | . | . | 0.0 | 1.0 | . | . | . | . | . | . | . | . | . | . | . | 9.5 | 30 | − 23 | 4 | 3 | 4 | *20* |
| | | Gauwald | 280 | . | . | . | 0.0 | 2.0 | 8.9 | . | 6.4 | 1.1 | . | . | . | 0.0 | . | . | 0.0 | . | . | 3.1 | 4.1 | 0.3 | . | . | . | . | . | . | . | . | . | . | 25.9 | 68 | − 12 | 7 | 6 | 6 | 20 |
| | | Wansen | 150 | . | . | . | . | . | 3.6 | 1.1 | 0.2 | . | . | . | . | . | . | . | . | . | . | 5.8 | 0.2 | . | . | . | . | . | . | . | . | . | . | . | 10.9 | 34 | − 21 | 5 | 3 | 4 | 21 |
| | Lohe | Nimptsch | 200 | . | . | . | . | 3.8 | 6.9 | . | 3.9 | . | . | . | . | . | . | . | . | . | . | 1.9 | 6.3 | . | . | . | . | . | . | . | . | . | . | . | 22.8 | 64 | − 13 | 5 | 5 | *3* | 20 |
| | | Konradserbe | 147 | 0.1 | . | . | . | 2.1 | 2.3 | . | 0.0 | . | . | . | *2.0* | . | . | . | . | . | . | 0.9 | 3.9 | . | . | . | . | . | . | . | . | . | . | . | 11.3 | 31 | − 25 | 6 | 4 | 5 | 17 |
| | | Breslau (Flugh.) | 116 | 0.8 | . | . | . | 2.6 | 5.7 | . | 0.1 | 1.1 | 0.2 | . | 0.3 | 0.2 | . | . | . | 0.9 | . | 1.3 | 6.6 | . | . | . | . | 0.1 | . | . | 0.0 | . | . | . | 19.9 | 57 | − 15 | 12 | 5 | 9 | 15 |
| | Weide | Schmograu | 162 | . | . | . | . | 1.1 | 1.1 | . | . | 0.7 | . | . | 0.4 | 0.1 | . | . | . | . | . | 1.2 | 4.4 | . | . | . | . | . | . | . | . | 0.0 | . | . | 9.0 | 26 | − 25 | 7 | 4 | 6 | 24 |
| | | Groß-Ellguth | 140 | . | . | . | . | *1.0* | *3.0* | . | . | *0.5* | . | . | 0.2 | 0.0 | . | . | . | . | . | . | 5.0 | . | . | . | . | . | . | . | . | . | . | . | 9.7 | 29 | − 25 | *5* | *3* | *5* | *15* |
| | | Groß-Schönwald | 240 | . | . | . | . | 1.3 | 2.4 | 0.0 | . | 0.8 | . | . | 1.9 | 0.0 | . | . | . | . | . | 0.7 | 4.4 | . | . | . | . | . | . | . | . | . | . | . | 11.5 | 30 | − 28 | 6 | 4 | 5 | 26 |
| | Weistritz | Wüstegiersdorf | 469 | 0.4 | . | 0.1 | 3.1 | 6.6 | . | 0.1 | 9.5 | 0.1 | 0.1 | . | 0.2 | 0.9 | . | . | . | . | . | 0.3 | 6.4 | 0.5 | . | . | . | . | . | . | . | . | . | . | 28.3 | 53 | − 25 | 13 | 4 | 12 | 23 |
| | | Schweidnitz | 225 | 0.7 | . | . | . | 3.2 | 6.1 | . | 1.7 | 0.8 | . | . | 2.0 | 2.0 | . | . | . | . | . | . | 3.1 | 0.2 | . | . | . | . | . | . | . | . | . | . | 19.8 | 53 | − 18 | 9 | 6 | 7 | 23 |
| | | Reichenbach | 260 | . | . | . | 0.3 | 2.9 | 5.0 | . | 8.0 | 0.4 | . | . | . | 0.5 | . | . | . | . | . | 0.7 | 7.2 | 0.7 | . | . | . | . | . | . | . | 0.0 | . | . | 25.7 | 72 | − 10 | 9 | 4 | 8 | 22 |
| | | Bärmersgrund | 550 | 0.1 | . | 0.3 | . | 3.7 | 13.2 | 0.2 | 3.8 | 1.6 | . | . | 0.2 | 1.6 | . | . | 0.1 | . | . | 1.8 | 6.1 | 1.0 | . | . | . | . | . | . | . | 0.0 | . | . | 33.7 | 54 | − 29 | 13 | 8 | 10 | 31 |
| | | Zobten | 200 | . | . | . | . | 3.4 | 5.6 | . | 3.1 | 1.1 | . | . | 0.6 | 0.7 | . | . | 0.0 | . | 0.0 | 2.2 | *5.8* | *0.8* | . | . | . | . | . | . | . | 0.0 | . | . | 23.3 | 55 | − 19 | 9 | 6 | 8 | 23 |
| | | Weißstein-K. | 481 | 0.1 | . | 0.5 | . | 0.7 | 10.8 | . | 1.7 | 0.8 | . | . | 0.9 | 0.5 | . | . | . | . | . | 2.2 | 7.9 | 0.4 | . | . | . | . | . | . | . | 0.3 | . | . | 26.8 | 59 | − 19 | 12 | 4 | 11 | 21 |
| | | Freiburg | 302 | . | . | 0.0 | . | 4.2 | 5.6 | 0.0 | 0.0 | 0.9 | . | . | . | 0.1 | . | . | 0.0 | . | . | 0.2 | 6.4 | 0.3 | . | . | . | . | . | . | . | 0.0 | . | . | 17.7 | 50 | − 18 | 7 | 3 | 6 | 20 |
| | | Ingramsdorf | 178 | 0.4 | . | . | . | 13.7 | . | . | . | . | 2.3 | . | 0.6 | . | . | 0.4 | . | . | . | . | 7.3 | . | . | . | . | . | . | . | . | . | 0.3 | . | 25.0 | 71 | − 10 | 7 | 3 | 6 | 19 |
| | | Breslau-Stabelwitz | 120 | . | . | . | . | 2.0 | 3.7 | . | 0.7 | 0.8 | . | . | 0.6 | 0.3 | . | . | . | . | . | 2.6 | 5.6 | 0.1 | . | . | . | . | . | . | . | . | . | . | 16.4 | 44 | − 20 | 9 | 4 | 8 | 16 |
| | Oder | Dyhernfurth | 110 | 0.6 | . | . | . | 1.8 | 2.8 | . | . | 0.1 | . | . | 0.4 | 0.0 | . | . | . | . | 0.2 | 1.9 | 7.3 | 0.1 | . | . | . | . | . | . | . | . | . | . | 15.2 | 45 | − 18 | 9 | 4 | 7 | 18 |
| | | Simsdorf | 145 | 1.2 | . | . | . | 2.1 | 6.2 | . | 1.0 | 0.0 | . | . | 0.1 | 0.0 | . | . | . | . | 0.0 | 1.5 | 5.1 | 0.4 | . | . | . | . | . | . | . | 0.0 | . | . | 17.6 | 55 | − 15 | 8 | 6 | 7 | 19 |
| Katzbach | Katzbach | Ketschdorf | 440 | 0.5 | . | . | . | 0.8 | 2.4 | . | 0.0 | 0.5 | . | . | 0.3 | 0.0 | . | . | 0.3 | . | . | 2.2 | 7.0 | 0.2 | . | . | . | . | . | . | . | . | . | . | 13.2 | 24 | − 41 | 9 | 3 | 7 | 25 |
| | | Schönau | 300 | 0.8 | . | . | . | 1.4 | 2.9 | . | 4.4 | 0.0 | . | . | 0.7 | 0.0 | . | . | 0.9 | 0.0 | . | 0.7 | 7.3 | 1.3 | . | . | . | . | . | . | . | . | . | . | 20.4 | | | 9 | 5 | 7 | 21 |
| | | Goldberg | 240 | 1.1 | . | 0.5 | . | 2.6 | 3.8 | . | 2.7 | 0.2 | . | . | 0.5 | . | . | . | . | . | . | 2.2 | 6.4 | 0.3 | . | . | . | . | . | . | . | . | . | . | 20.3 | 50 | − 20 | 10 | 6 | 7 | 21 |
| | Wüt. Neiße | Altröhrsdorf | 380 | . | . | . | . | 4.5 | 6.2 | . | 0.6 | . | . | . | . | 0.8 | . | . | 1.5 | . | . | . | 7.6 | . | . | . | . | . | . | . | . | . | . | . | 21.2 | 43 | − 28 | 6 | 4 | 5 | 22 |
| | | Klonitz | 275 | 2.4 | . | . | . | 2.4 | 2.9 | . | 0.6 | 0.3 | . | . | . | 0.7 | . | . | . | . | . | 1.1 | 6.5 | . | . | . | . | . | . | . | . | 0.0 | . | . | 16.9 | 40 | − 26 | 8 | 5 | 7 | 18 |
| | Schutzwasser | Kaiserswaldau | 187 | 2.1 | . | . | . | 3.6 | 2.5 | . | . | . | . | . | 1.8 | 1.5 | . | 0.6 | . | . | . | 6.6 | . | . | . | . | . | . | . | . | . | . | . | . | 18.7 | 49 | − 20 | 7 | 6 | 6 | 18 |
| | | Fuchsmühl | 140 | 1.2 | . | . | . | 0.7 | 1.4 | 1.2 | . | . | . | . | 0.8 | . | . | . | 0.6 | . | . | 2.1 | 6.0 | 1.3 | . | . | . | . | . | . | . | . | . | . | . | 15.3 | 47 | − 17 | 9 | 6 | 8 | 15 |
| | | Falkenhain | 290 | 1.0 | . | . | . | 1.2 | 2.4 | . | 3.4 | . | . | . | 1.2 | . | . | . | . | . | . | 2.2 | 5.1 | . | . | . | . | . | . | . | . | . | . | . | 16.5 | 41 | − 24 | 7 | 7 | 5 | 17 |
| | K. | Liegnitz | 123 | 1.1 | 0.0 | 0.0 | 0.0 | 0.6 | 5.9 | . | 0.3 | 0.1 | . | . | 0.1 | . | . | . | 0.2 | 0.0 | . | 2.9 | 5.7 | 1.7 | . | . | . | 0.0 | . | . | . | 0.0 | . | . | 18.6 | 59 | − 13 | 10 | 5 | 7 | 21 |
| | | Pilgramshain | 260 | 0.4 | . | 0.1 | 0.0 | 3.7 | 4.2 | . | 0.9 | 0.5 | . | . | 0.4 | 0.1 | . | . | . | 0.0 | . | 0.4 | 6.8 | 0.4 | . | . | . | . | . | . | . | 0.0 | . | . | 17.9 | 51 | − 17 | 11 | 3 | 9 | 19 |
| Katzbach bis Bober | Oder | Steinau | 93 | 2.7 | . | . | . | 2.8 | 4.7 | . | 0.1 | 0.0 | . | . | 0.3 | 0.0 | . | . | . | 0.0 | . | 0.8 | 5.4 | 0.0 | . | . | . | 1.3 | . | . | . | . | . | . | 18.1 | 56 | − 14 | 8 | 5 | 6 | 18 |
| | | Wohlau | 116 | 0.3 | 0.1 | . | . | 2.4 | 1.8 | 0.1 | 0.1 | . | . | . | 0.2 | 0.1 | . | . | . | 0.2 | . | 1.2 | 9.4 | . | . | . | . | . | . | . | . | . | . | . | 15.9 | 48 | − 17 | 11 | 4 | 7 | 17 |
| | | Köben | 92 | . | . | . | . | 0.4 | 2.7 | . | 1.1 | . | . | . | 1.2 | . | . | . | . | 0.2 | . | 0.5 | 6.4 | . | . | . | . | . | . | . | . | . | . | . | 12.5 | 37 | − 22 | 7 | 4 | 4 | 16 |
| | Bartsch | Kreisau | 157 | 2.0 | . | . | . | 0.5 | 1.3 | . | . | 0.4 | . | . | . | 0.7 | . | . | . | . | . | 2.9 | 3.6 | . | . | . | . | . | . | . | . | . | . | . | 11.4 | | | 7 | 4 | 6 | 23 |
| | | Groß Wartenberg | 167 | . | . | . | . | . | 1.9 | . | . | 1.5 | . | . | 1.4 | 1.0 | . | . | . | . | . | 0.8 | 2.7 | . | . | . | . | . | . | . | . | 1.0 | . | . | 10.3 | 25 | − 30 | 7 | 6 | 6 | 22 |
| | | Charlottenthal | 119 | . | . | . | . | 0.2 | 1.2 | . | . | 1.2 | . | . | 0.6 | 0.1 | . | 0.4 | 0.6 | 0.1 | . | 2.1 | 2.6 | . | . | . | . | . | . | . | . | . | . | . | 9.1 | 24 | − 29 | 10 | 4 | 8 | 22 |
| | | Trebnitz | 185 | 0.9 | . | . | . | 0.8 | 7.2 | . | . | 0.2 | . | . | 0.7 | 0.2 | . | . | . | . | . | 1.0 | 2.0 | . | . | . | . | . | . | . | . | . | . | . | 13.0 | 33 | − 26 | 8 | 3 | 5 | 19 |
| | | Trachenberg | 90 | 0.4 | . | . | . | 1.7 | 3.2 | . | 0.0 | 0.1 | . | . | 0.4 | 0.0 | . | . | . | 0.0 | . | 1.5 | 5.7 | . | . | . | . | . | . | . | . | . | . | . | 13.0 | | | 7 | 4 | 6 | 13 |
| | | Bargen | 89 | 0.5 | . | . | . | 2.1 | 4.1 | . | 1.8 | . | . | . | 0.6 | . | . | . | . | 0.4 | . | 1.2 | 7.8 | . | . | . | . | . | . | . | . | . | . | . | 18.5 | | | 8 | 5 | 6 | 13 |
| | | Groß Saul | 120 | 0.3 | . | . | . | 0.7 | 2.1 | . | 0.5 | 0.1 | . | . | 2.0 | . | . | . | . | 0.2 | . | 1.8 | 7.6 | . | . | . | . | . | . | . | . | . | . | . | 15.3 | | | 9 | 4 | 6 | 19 |
| | Bartsch bis Faule Obra | Glogau | 77 | 0.2 | 0.1 | . | . | 0.4 | 1.7 | . | 0.2 | 0.2 | . | . | 0.7 | 0.1 | . | . | . | 0.1 | . | 3.1 | 9.9 | . | . | . | . | . | . | . | . | . | . | . | 16.7 | 57 | − 13 | 11 | 3 | 6 | 6 |
| | | Dalkau | 142 | . | . | . | . | . | 3.2 | . | . | . | . | . | . | . | . | . | . | 0.5 | . | 6.1 | 5.1 | . | . | . | . | . | . | . | . | . | . | . | 14.9 | | | 4 | 3 | 2 | 13 |
| | | Fraustadt | 94 | 0.4 | . | . | . | 1.1 | 2.4 | . | 1.1 | 0.1 | . | . | 1.0 | 0.0 | . | 0.3 | . | 0.6 | . | 3.2 | 7.3 | . | . | . | . | . | . | . | . | . | . | . | 17.5 | 50 | − 18 | 10 | 6 | 5 | 17 |
| | | Glogeiche | 91 | 1.4 | . | . | . | 0.9 | 3.3 | . | 0.2 | 0.2 | . | . | 2.1 | . | . | . | . | . | . | 2.6 | 4.8 | . | . | . | . | . | . | . | . | . | . | . | 15.5 | | | 8 | 5 | 7 | 19 |
| | Faule Obra | Bergenwald | 83 | . | . | . | . | 0.7 | 0.8 | . | . | . | 1.0 | . | . | . | . | . | . | . | . | 0.8 | 2.7 | . | . | . | . | . | . | . | . | . | . | . | 6.0 | | | 5 | 2 | 3 | 10 |
| | | Schwenten | 60 | 1.4 | . | . | . | 0.3 | 1.1 | . | 0.2 | 0.2 | . | . | 1.0 | . | . | 0.5 | . | 0.2 | . | 2.1 | 1.1 | . | . | . | . | . | . | . | . | 0.0 | . | . | 8.1 | | | 10 | 5 | 8 | 19 |
| | | Schwiebus | 83 | 0.2 | . | . | . | 0.0 | 2.2 | . | 0.0 | 0.3 | . | . | 0.9 | . | . | 0.0 | 0.0 | 0.4 | . | 0.7 | 1.1 | . | . | . | . | . | . | . | . | . | . | . | 5.8 | 18 | − 27 | 7 | 2 | 5 | 18 |
| | Faule Obra bis Bober | Züllichau | 85 | 0.0 | . | . | . | 0.5 | 3.2 | . | . | 0.2 | . | . | 0.3 | . | . | 0.0 | . | 0.3 | 0.0 | 1.3 | 1.9 | . | . | . | . | . | . | . | . | 0.0 | . | . | 7.7 | 24 | − 26 | 7 | 3 | 5 | 17 |
| | | Grünberg | 147 | 0.4 | 0.0 | 0.0 | . | 0.1 | 4.1 | 0.0 | 0.2 | 8.4 | . | . | 2.4 | 0.1 | . | 0.1 | . | 1.0 | . | 1.4 | 1.5 | . | . | . | . | . | . | . | . | 0.0 | . | . | 19.7 | 48 | − 22 | 11 | 6 | 8 | 23 |
| | | Rothenburg/Oder | 65 | 0.5 | . | . | . | 0.4 | 1.2 | . | 0.0 | 0.2 | . | . | 0.5 | . | . | 0.0 | . | 0.2 | . | 1.4 | 0.5 | . | . | . | . | . | . | . | . | . | . | . | 4.9 | 13 | − 34 | 8 | 2 | 6 | 19 |

**März** — **Tägliche Niederschlagshöhen in Millimetern, gemessen um 7 Uhr morgens** — **1942**

| Flußgebiet | | Ort | See-höhe m | 1 | 2 | 3 | 4 | 5 | 6 | 7 | 8 | 9 | 10 | 11 | 12 | 13 | 14 | 15 | 16 | 17 | 18 | 19 | 20 | 21 | 22 | 23 | 24 | 25 | 26 | 27 | 28 | 29 | 30 | 31 | Monatssumme mm | Monatssumme % der Norm. | Abweichung v. d. Norm. | Zahl der Tage mit Niederschl. ≧0.1 | Niederschl. ≧1.0 | * ≧0.1 | ▣ |
|---|---|---|---|---|---|---|---|---|---|---|---|---|---|---|---|---|---|---|---|---|---|---|---|---|---|---|---|---|---|---|---|---|---|---|---|---|---|---|---|
| Bober | Quelle bis Lomnitz | Hermsdorf (Städt.) | 580 | 0.9 | . | . | . | 1.2 | 7.1 | . | 0.3 | . | 0.2 | . | 0.6 | 2.5 | . | . | . | . | . | 1.4 | 2.1 | 4.5 | . | . | . | . | . | . | 0.1 | . | . | 20.9 | 40 | − 32 | 11 | 6 | 10 | 31 |
| | | Neu Röhrsdorf | 740 | . | . | . | 0.5 | 3.9 | 4.1 | . | . | 0.7 | . | . | 0.6 | 1.0 | . | . | 0.0 | . | 0.5 | 0.2 | 9.9 | 1.6 | . | . | . | . | . | . | 0.1 | . | . | 23.1 | | | 11 | 5 | 8 | 31 |
| | | Landeshut | 442 | 0.1 | 0.0 | . | 0.0 | 3.6 | 4.5 | 0.1 | 1.5 | 0.2 | . | . | . | 0.3 | . | 0.1 | . | . | . | 0.5 | 6.5 | 1.0 | . | . | . | . | . | . | . | . | . | 18.4 | 40 | − 27 | 11 | 5 | 7 | 22 |
| | | Giesmannsdorf | 550 | 0.2 | 0.1 | 0.2 | 1.0 | 3.6 | 5.0 | . | . | . | . | . | 1.0 | . | . | . | . | . | . | . | 6.9 | . | . | . | . | . | . | . | . | . | . | 18.0 | 32 | − 38 | 8 | 5 | 5 | 27 |
| | | Gottesberg | 600 | Tabelle nicht mehr vorhanden | | | | | | | | | | | | | | | | | | | | | | | | | | | | | *19.0* | *40* | *− 29* | | | | |
| | Lomnitz | Hasenbaude | 1077 | 0.6 | . | . | 0.0 | 1.0 | 3.2 | . | . | 0.6 | 0.0 | . | 2.8 | 4.2 | . | . | 0.0 | 0.0 | . | 1.9 | 6.1 | 4.2 | . | . | . | . | . | . | . | 0.5 | . | . | 25.1 | | | 10 | 7 | 6 | 31 |
| | | Schneekoppe | 1602 | 1.2 | . | 0.0 | 1.0 | 3.9 | 3.5 | 0.0 | 4.0 | 1.7 | . | 0.0 | 3.9 | 8.2 | . | . | . | . | . | 1.2 | 5.9 | 4.4 | . | . | . | . | . | . | . | 2.1 | . | . | 41.0 | 62 | − 25 | 12 | 12 | 12 | 31 |
| | | Krummhübel | 650 | . | . | . | 0.5 | 0.3 | 4.8 | . | 1.8 | 0.2 | . | . | 2.4 | 2.0 | . | . | . | . | . | 1.2 | 8.1 | 2.5 | . | . | . | . | . | . | . | 0.4 | . | . | 24.2 | 36 | − 42 | 11 | 7 | 8 | 21 |
| | | Arnsdorf | 443 | 0.0 | . | 0.1 | 0.0 | 0.7 | 2.7 | . | 0.0 | 0.4 | . | . | 0.0 | 0.4 | . | . | . | . | . | . | 7.3 | 0.2 | . | . | . | . | . | . | . | 0.0 | . | . | 11.8 | 22 | − 42 | 7 | 2 | 7 | 16 |
| | | Forstbauden | 900 | 0.8 | . | . | 0.4 | 2.8 | 7.4 | . | 0.4 | 1.3 | . | . | 1.5 | 2.0 | . | . | . | . | . | . | 7.6 | 1.8 | . | . | . | . | . | . | . | 0.8 | . | . | 26.8 | 39 | − 43 | 11 | 7 | 11 | 25 |
| | B. | Hirschberg | 347 | . | . | . | . | 2.6 | 1.8 | . | . | 2.8 | . | . | . | 1.3 | . | . | . | . | . | 1.8 | 4.6 | . | . | . | . | . | . | . | . | . | . | . | 14.9 | 37 | − 26 | 6 | 6 | 5 | 12 |
| | Gr. Zack. | Jakobsthal | 871 | . | . | . | . | 3.1 | . | 2.0 | 1.1 | . | . | . | 3.2 | 0.8 | . | . | . | . | . | 4.0 | 3.0 | . | . | . | . | . | . | . | . | . | . | . | 17.2 | 17 | − 85 | 7 | 6 | 6 | 31 |
| | | Schneegrubenbaude | 1490 | 0.2 | 0.6 | . | | 3.6 | | 0.2 | 3.6 | 0.8 | . | 1.4 | 2.3 | 0.7 | . | . | . | . | 0.7 | 1.5 | 2.7 | 0.3 | 0.2 | . | . | . | 0.2 | 0.1 | 0.3 | 0.8 | 0.0 | 0.0 | 29.8 | 28 | − 79 | 21 | 9 | 21 | 31 |
| | Gr. Zacken bis Sprotte | Hain | 535 | . | . | . | 0.5 | 1.4 | 3.4 | . | 0.1 | 0.7 | . | . | 1.8 | 1.4 | . | . | . | . | . | 0.0 | 8.5 | . | . | . | . | . | . | . | 2.0 | . | . | 19.8 | 33 | − 40 | 9 | 6 | 8 | 21 |
| | | Johnsdorf | 450 | 0.2 | . | 0.2 | . | 2.8 | 3.5 | . | 4.8 | 0.7 | . | . | 0.1 | 0.1 | . | . | . | . | . | 2.7 | 4.0 | 0.2 | . | . | . | 0.0 | . | . | . | 0.0 | . | . | 19.3 | 34 | − 37 | 11 | 5 | 7 | 26 |
| | | Lähn | 230 | . | . | . | . | 2.5 | 2.2 | . | 0.9 | 0.3 | . | . | 0.2 | . | . | . | . | . | . | 1.4 | 5.0 | 2.0 | . | . | . | . | . | . | . | . | . | . | 14.5 | 33 | − 30 | 8 | 5 | 7 | 16 |
| | | Bunzlau | 207 | . | . | . | . | 1.8 | 2.8 | . | . | 0.3 | . | . | 1.0 | 0.1 | . | . | . | . | . | 2.6 | 10.7 | 0.7 | . | . | . | . | . | . | . | . | . | . | 20.0 | 47 | − 23 | 8 | 5 | 8 | 18 |
| | | Sprottau | 121 | . | . | . | . | 0.9 | 2.2 | . | 0.9 | 0.1 | . | . | 1.5 | . | . | . | . | . | . | 2.7 | 11.2 | . | . | . | . | . | . | . | . | . | . | . | 19.5 | 57 | − 15 | 7 | 4 | 5 | 18 |
| | Sprotte | Heerwegen | 183 | 0.0 | . | . | . | 0.8 | 1.6 | . | 0.3 | 0.0 | . | . | 2.7 | 0.0 | . | 0.0 | . | 0.0 | . | 1.1 | 8.4 | . | . | . | . | . | . | . | . | 0.0 | . | . | 14.9 | 41 | − 22 | 6 | 4 | 5 | 15 |
| | | Kotzenau | 148 | 0.2 | . | . | . | 1.8 | 3.4 | 0.2 | 0.1 | 0.2 | . | . | 1.2 | . | . | . | 0.1 | . | . | 1.5 | 12.9 | . | . | . | . | . | . | . | . | . | . | . | 21.6 | 56 | − 17 | 10 | 5 | 7 | 17 |
| | | Buchendamm | 134 | 0.5 | . | . | . | 0.5 | 2.9 | . | . | . | . | . | 0.6 | 0.2 | . | . | . | . | . | 2.1 | 9.6 | . | . | . | . | . | . | . | . | . | . | . | 16.4 | 50 | − 16 | 7 | 3 | 4 | 23 |
| | Queis | Bärenstein | 539 | . | . | . | . | 0.6 | 0.5 | . | 0.6 | . | . | . | 1.2 | . | . | . | . | . | . | 1.3 | 3.6 | 0.2 | . | . | . | . | . | . | . | . | . | . | 8.0 | 9 | − 81 | 7 | 3 | 3 | 25 |
| | | Giehren | 530 | . | . | . | . | 1.9 | *1.0* | . | *6.0* | . | . | . | *0.2* | *0.3* | . | . | . | . | . | *0.5* | 4.8 | . | . | . | . | . | . | . | . | . | . | . | *14.7* | *25* | *− 44* | 7 | 4 | 5 | 6 |
| | | Greiffenberg | 338 | 0.2 | . | . | . | 3.5 | 1.0 | . | 2.7 | 2.2 | . | . | 0.5 | 2.4 | . | . | . | . | . | 6.8 | 2.6 | 0.6 | . | . | . | . | . | . | . | . | . | . | 22.5 | 48 | − 25 | 10 | 7 | 7 | 20 |
| | | Lauban | 270 | . | . | . | . | 2.4 | 0.5 | . | 1.2 | 0.6 | . | . | 0.1 | 0.0 | . | . | . | . | 0.1 | 3.0 | 7.7 | 0.8 | . | . | . | . | . | . | . | . | . | . | 16.4 | 32 | − 34 | 8 | 4 | 6 | 20 |
| | | Hagendorf | 300 | 0.1 | . | . | . | 3.1 | 3.6 | . | 2.2 | 0.7 | . | . | 0.3 | 0.4 | . | 0.0 | . | 0.2 | . | 2.0 | 8.4 | 0.4 | . | . | . | . | . | . | . | . | . | . | 21.4 | | | 11 | 5 | 8 | 16 |
| | | Naumburg/Queis | 204 | . | . | 0.1 | . | 2.1 | 4.5 | . | 1.4 | . | . | . | . | . | 0.1 | 0.1 | . | 0.1 | . | 3.5 | 3.5 | 0.1 | . | . | . | . | . | . | . | . | . | . | 15.5 | 36 | − 29 | 10 | 5 | 4 | 9 |
| | Gr. Teichlrne | Kohlfurt | 193 | . | . | . | . | 2.3 | 1.2 | . | . | . | . | . | . | . | . | . | . | . | . | 3.8 | 6.8 | 0.5 | . | . | . | . | . | . | . | . | . | . | 14.6 | 30 | − 35 | 5 | 4 | 4 | 17 |
| | | Rauscha | 151 | 0.1 | . | . | . | 3.0 | 2.6 | . | 0.7 | 0.3 | . | . | 0.5 | . | . | . | . | . | . | 2.9 | 12.0 | 0.1 | . | . | . | . | . | . | . | . | . | . | 22.2 | 50 | − 22 | 9 | 4 | 3 | 13 |
| | | Groß Selten | 155 | . | . | 0.0 | . | 1.1 | 0.5 | . | 0.3 | 0.2 | . | . | . | 0.0 | . | 0.0 | . | 0.0 | . | 1.9 | 5.9 | 0.0 | . | . | . | . | . | . | . | . | . | . | 9.9 | 25 | − 30 | 6 | 3 | 4 | 17 |
| | | Nieder-Ullersdorf | 141 | . | 1.4 | . | . | 0.2 | 0.7 | . | . | 0.4 | . | . | 0.2 | . | . | . | . | . | . | 2.0 | 7.1 | . | . | . | . | . | . | . | . | . | . | . | 12.0 | 32 | − 25 | 7 | 3 | 7 | 22 |
| | Bober | Briesnitz | 110 | 1.6 | . | . | . | 1.1 | 3.1 | . | 0.3 | . | . | . | 0.9 | 0.1 | . | . | . | . | . | 3.0 | 6.7 | . | . | . | . | . | . | . | . | . | . | . | 16.8 | | | 8 | 5 | 4 | 18 |
| | | Buchelsdorf | 125 | 0.4 | . | . | . | 0.8 | 3.5 | . | 0.1 | 0.4 | . | . | 3.1 | . | . | 0.0 | 0.1 | . | . | 1.6 | 1.3 | . | . | . | . | . | . | . | . | . | . | . | 11.3 | 24 | − 35 | 9 | 4 | 6 | 20 |
| | | Crossen | 45 | 0.7 | . | . | . | . | 4.5 | . | 0.1 | . | . | . | 1.9 | . | . | 0.2 | . | 0.3 | 1.0 | 0.5 | 1.2 | . | . | . | . | . | . | . | . | . | . | . | 10.4 | 29 | − 25 | 9 | 4 | 4 | 17 |
| Lausitzer Neiße | Mandau | Walddorf | 393 | 0.1 | . | . | . | 3.8 | 5.1 | 0.0 | 1.4 | 1.1 | 0.0 | . | 0.1 | 0.5 | . | . | . | 0.0 | . | 2.1 | 2.3 | 0.6 | . | . | . | . | . | . | . | 0.0 | . | .. | 17.1 | 29 | − 41 | 10 | 6 | 9 | 26 |
| | | Oybin | 410 | 1.8 | . | . | . | 5.6 | 2.7 | 0.5 | 1.9 | 1.6 | . | . | 0.3 | 0.5 | . | . | . | 2.8 | 0.5 | 4.2 | 2.5 | 0.3 | . | . | . | . | . | . | . | . | . | . | 25.2 | 37 | − 43 | 13 | 8 | 8 | 25 |
| | | Zittau | 239 | 0.4 | . | 0.3 | . | 4.9 | 4.8 | . | 0.3 | 0.6 | . | . | 0.1 | 0.3 | . | . | . | 0.2 | . | 1.7 | 2.7 | 0.2 | . | . | . | . | . | . | . | . | . | . | 16.5 | 38 | − 28 | 12 | 4 | 7 | 14 |
| | | Ostritz | 206 | 0.0 | . | 0.5 | . | 2.5 | 1.6 | . | 2.8 | 0.4 | . | . | 0.1 | 1.0 | . | . | . | 0.0 | . | 0.6 | 2.9 | 0.3 | . | . | . | . | . | . | . | . | . | . | 11.8 | 24 | − 37 | 10 | 4 | 7 | 10 |
| | | Reichenau, Kr. Zittau | 253 | . | . | . | . | 3.1 | 3.3 | . | 1.5 | 0.7 | . | . | . | 0.2 | . | . | . | . | . | 0.8 | 4.1 | 0.5 | . | . | . | . | . | . | . | . | . | . | 14.2 | 34 | − 27 | 8 | 4 | 4 | 10 |
| | Mandau bis Lubst | Oberstrahwalde | 362 | 1.5 | . | 0.5 | . | 3.2 | 3.5 | 0.0 | 0.2 | 1.2 | . | . | . | 1.5 | . | . | . | 0.0 | 0.2 | 2.1 | 1.6 | 0.5 | . | . | . | . | . | . | . | . | . | . | 16.0 | 34 | − 31 | 11 | 7 | 6 | 19 |
| | | Schönberg (Oberlausitz) | 215 | . | . | 0.3 | . | 2.4 | 1.7 | . | 2.0 | 0.8 | . | . | . | 0.1 | . | . | . | 0.0 | . | 1.0 | 4.0 | 0.2 | . | . | . | . | . | . | . | . | . | . | 12.5 | 30 | − 31 | 9 | 5 | 5 | 15 |
| | | Zodel | 175 | 0.0 | . | 0.1 | 0.4 | 1.7 | 2.5 | 0.1 | 0.1 | 0.0 | . | . | 0.1 | 0.0 | . | 0.0 | 0.0 | 0.0 | . | 0.2 | 10.0 | 0.1 | . | . | . | . | . | . | . | 0.0 | . | . | 15.3 | | | 9 | 2 | 6 | 15 |
| | | Lichtenberg, Kr. Görlitz | 230 | 0.5 | . | 0.5 | . | 11.0 | 8.2 | . | 0.7 | 0.7 | . | . | 1.2 | 0.4 | . | . | 0.9 | 0.3 | . | 3.6 | 7.3 | 1.3 | . | . | . | . | . | . | . | . | . | . | 36.6 | | | 13 | 6 | 6 | 18 |
| | | Sänitz | 140 | 0.5 | . | . | 0.1 | 2.1 | 2.8 | . | 0.6 | 0.2 | . | . | 0.3 | . | . | . | . | . | . | 1.6 | 7.4 | 0.1 | . | . | . | . | . | . | . | . | . | . | 15.7 | 42 | − 22 | 10 | 4 | 8 | 16 |
| | | Muskau | 117 | 1.0 | . | 0.1 | . | 1.3 | 4.6 | . | 0.4 | 0.9 | . | . | 0.4 | . | . | . | . | . | . | 2.6 | 7.2 | 1.6 | . | . | . | . | . | . | . | . | . | . | 21.0 | 48 | − 23 | 10 | 6 | 6 | 15 |
| | | Forst (Lausitz) | 75 | . | . | . | . | 1.0 | . | . | . | 0.5 | . | . | . | . | . | . | . | . | 0.7 | 2.5 | 5.2 | . | . | . | . | . | . | . | . | . | . | . | 9.9 | 27 | − 27 | 5 | 3 | 3 | 9 |
| | Lubst | Sommerfeld (Niederlausitz) | 85 | 2.0 | . | . | . | 1.6 | 1.9 | . | . | 0.0 | . | . | 0.7 | . | . | . | . | . | . | 0.8 | 6.3 | . | . | . | . | . | . | . | . | . | . | . | 13.3 | 33 | − 27 | 6 | 4 | 5 | 16 |
| | | Kanig | 65 | 0.4 | . | . | . | . | . | . | . | 0.5 | . | . | 0.4 | . | . | . | . | . | . | 1.5 | 1.8 | . | . | . | . | . | . | . | . | . | . | . | 4.6 | 14 | − 32 | 5 | 2 | 4 | 18 |
| | | Guben | 42 | . | . | . | . | 0.3 | 2.9 | . | 0.4 | 0.2 | . | . | 0.1 | 0.0 | . | 0.0 | . | 0.0 | . | 0.5 | 3.2 | 0.5 | . | . | . | . | . | . | . | . | . | . | 8.1 | 21 | − 31 | 8 | 2 | 6 | 17 |

# März — Tägliche Niederschlagshöhen in Millimetern, gemessen um 7 Uhr morgens — 1942

| Flußgebiet | | Ort | Seehöhe m | 1 | 2 | 3 | 4 | 5 | 6 | 7 | 8 | 9 | 10 | 11 | 12 | 13 | 14 | 15 | 16 | 17 | 18 | 19 | 20 | 21 | 22 | 23 | 24 | 25 | 26 | 27 | 28 | 29 | 30 | 31 | Monatssumme mm | Monatssumme % der Norm. | Abweichung v. d. Norm. | Zahl der Tage mit Niederschl. ≧0.1 | Niederschl. ≧1.0 | * ≧0.1 | ⊠ |
|---|---|---|---|---|---|---|---|---|---|---|---|---|---|---|---|---|---|---|---|---|---|---|---|---|---|---|---|---|---|---|---|---|---|---|---|---|---|---|---|---|
| Lausitzer Neiße bis Warthe | Oder | Ziebingen | 51 | . | . | . | . | . | 1.5 | . | . | 0.3 | . | . | 1.6 | . | . | . | . | 1.2 | . | 0.2 | 2.0 | . | . | . | . | . | . | . | . | . | . | 6.8 | 21 | − 27 | 6 | 4 | 3 | 12 |
| | | Müllrose | 42 | . | . | . | . | 0.3 | 1.4 | . | . | 1.2 | . | . | 0.4 | 0.1 | . | . | . | 0.5 | . | 0.6 | 1.3 | 0.1 | . | . | . | . | . | . | . | 0.0 | . | . | 5.9 | 19 | − 25 | 9 | 3 | 7 | 18 |
| | | Sternberg | 95 | . | . | . | . | . | 0.1 | . | . | 0.4 | . | . | 0.4 | . | . | . | . | . | . | 1.3 | 0.1 | . | . | . | . | . | . | . | . | . | . | . | 2.3 | 5 | − 36 | 5 | 1 | 5 | 20 |
| | | Frankfurt/Oder (Flugh.) | 55 | . | . | . | . | 0.0 | 1.3 | . | 0.1 | 0.3 | . | . | 0.2 | . | . | . | . | 0.8 | . | 0.4 | 2.9 | 0.0 | . | . | . | . | . | . | . | 0.0 | . | . | 6.0 | 18 | − 28 | 7 | 2 | 4 | 16 |
| | | Küstrin | 21 | . | . | . | . | . | 0.0 | . | 0.0 | 4.0 | . | . | 0.2 | 0.0 | . | 0.1 | . | 0.0 | . | 0.8 | 1.2 | . | . | . | . | . | . | . | . | . | . | . | 6.3 | 19 | − 26 | 5 | 2 | 3 | 14 |
| Warthe | Quelle bis Netze | Kirchlinden | 198 | . | . | . | . | 1.7 | 1.3 | . | . | 0.4 | 0.1 | . | 0.4 | 0.1 | . | . | . | . | . | 0.4 | 1.4 | . | . | . | . | . | 0.0 | . | . | 0.0 | . | . | 5.8 | | | 8 | 3 | 7 | 16 |
| | | Wierzebaum | 60 | 0.0 | . | . | . | . | . | . | 1.5 | 5.0 | . | . | 2.0 | . | . | . | . | . | . | 2.6 | 0.2 | . | . | . | . | . | . | . | . | . | . | . | 11.3 | 34 | − 21 | 5 | 4 | 4 | 12 |
| | | Seewitz | 40 | 2.2 | . | . | . | . | . | . | . | . | 4.7 | . | . | . | . | . | 0.0 | . | . | 0.7 | 1.9 | . | . | . | . | . | . | . | . | . | . | . | 9.5 | | | 4 | 3 | 1 | 12 |
| | | Dürrlettel | 101 | . | . | . | . | . | 0.3 | . | . | . | . | . | 1.3 | . | . | 1.4 | . | . | . | 1.2 | 1.3 | . | . | . | . | . | . | . | . | . | . | . | 5.5 | 22 | − 21 | 5 | 4 | 4 | 18 |
| | | Blesen | 40 | Tabelle nicht mehr vorhanden | | | | | | | | | | | | | | | | | | | | | | | | | | | | | | 7.0 | 21 | − 26 | | | | |
| | Netze, Küddow | Dobrin | 158 | . | . | . | . | . | . | . | . | 0.3 | . | . | 3.0 | . | . | . | . | . | . | 1.3 | 1.0 | . | . | . | . | . | . | . | . | . | . | . | 17.6 | 56 | − 14 | 4 | 3 | 4 | 28 |
| | | Neustettin | 136 | . | . | . | . | . | . | . | . | . | . | 1.0 | 2.7 | . | . | . | . | . | . | 16.1 | . | . | . | . | . | . | . | . | . | . | . | . | 19.8 | 56 | − 16 | 3 | 3 | 3 | 26 |
| | | Stepen | 163 | 1.5 | . | . | . | . | . | . | . | 0.2 | . | 1.4 | 0.8 | . | . | . | . | 0.1 | . | 16.8 | 0.5 | . | . | . | . | . | . | . | . | . | . | . | 21.3 | | | 7 | 3 | 4 | 30 |
| | | Ratzebuhr | 128 | 1.7 | . | . | . | . | . | . | . | 0.4 | . | 0.3 | 3.0 | . | . | . | . | 0.0 | . | 12.3 | 3.1 | . | . | . | . | . | . | . | . | . | . | . | 20.8 | 62 | − 13 | 6 | 4 | 6 | 25 |
| | | Jastrow | 107 | 1.0 | . | . | . | . | . | . | . | 0.3 | . | 1.0 | 5.0 | . | . | . | . | . | . | 2.1 | 1.2 | . | . | . | . | . | . | . | . | . | . | . | 10.6 | 30 | − 26 | 6 | 5 | 5 | 24 |
| | | Plietnitz | 80 | . | . | . | . | . | . | . | . | 0.9 | . | 0.4 | 0.8 | . | . | . | . | 1.0 | . | 4.3 | 0.8 | . | . | . | . | . | . | . | . | . | . | . | 8.2 | | | 6 | 2 | 6 | 28 |
| | | Pielburg | 140 | 0.8 | . | . | . | . | . | . | . | 0.2 | . | 0.9 | 2.9 | . | . | . | . | . | . | 11.4 | 1.9 | . | . | . | . | . | . | . | . | . | . | . | 18.1 | 49 | − 19 | 6 | 3 | 5 | 23 |
| | | Deutsch-Krone | 111 | 0.4 | . | . | . | . | . | . | . | 0.1 | . | 0.4 | 0.0 | . | . | . | . | . | . | 4.2 | 0.0 | . | . | . | . | . | 0.0 | . | . | . | . | . | 5.1 | 14 | − 30 | 4 | 1 | 3 | 22 |
| | | Flatow | 116 | 1.3 | . | . | . | . | . | . | . | 0.6 | . | 0.5 | 5.6 | 1.8 | . | . | . | . | . | 8.4 | 0.8 | . | . | . | . | . | . | . | . | . | . | . | 19.0 | 63 | − 11 | 7 | 4 | 7 | 26 |
| | | Schneidemühl | 57 | 2.4 | . | . | . | . | . | . | . | 1.9 | . | . | 3.3 | . | . | . | . | . | . | 6.7 | . | . | . | . | . | . | . | . | . | . | . | . | 14.3 | 48 | − 15 | 4 | 4 | 3 | 20 |
| | N. Netze, Drage | Scharnikau | 44 | 0.9 | . | . | . | . | . | . | . | . | . | . | 0.9 | . | . | . | 0.0 | 0.0 | . | 1.2 | 0.0 | . | . | . | . | . | . | . | . | . | . | . | 3.0 | | | 3 | 1 | 3 | 14 |
| | | Dramburg | 113 | 0.2 | . | . | . | . | . | . | . | 0.2 | . | 0.1 | 3.2 | 0.1 | . | 4.4 | 0.1 | . | . | 6.1 | 7.6 | . | . | . | . | . | . | . | . | . | . | . | 22.0 | 63 | − 13 | 9 | 4 | 8 | 22 |
| | | Alt-Körtnitz | 105 | . | . | . | . | . | . | . | . | . | . | . | 1.9 | . | . | . | . | . | . | 3.9 | . | . | . | . | . | . | . | . | . | . | . | . | 5.8 | | | 2 | 2 | 1 | 4 |
| | | Krumpohl | 100 | . | . | . | . | . | . | . | . | 2.9 | . | . | 0.3 | . | . | . | . | . | . | 3.2 | 1.8 | . | . | . | . | . | . | . | . | . | . | . | 8.2 | 23 | − 27 | 4 | 3 | 3 | 31 |
| | | Klosterfelde | 59 | 0.4 | . | . | . | . | . | . | . | 0.8 | . | . | 1.8 | . | . | . | . | . | . | 5.9 | 1.1 | . | . | . | . | . | . | . | . | . | . | . | 10.0 | 28 | − 26 | 5 | 3 | 3 | 17 |
| | Netze | Driesen | 31 | 1.2 | . | . | . | . | . | . | . | 1.0 | . | . | 2.3 | . | . | 1.9 | . | . | . | 9.7 | 2.6 | . | . | . | . | . | . | . | . | . | . | . | 18.7 | 53 | − 17 | 6 | 6 | 5 | 14 |
| | | Friedeberg (Stadt) | 75 | 0.3 | . | . | . | . | . | . | 0.0 | 1.0 | . | . | 3.4 | 0.0 | . | 2.2 | . | . | . | 5.3 | 0.6 | . | . | . | . | . | 0.0 | . | . | . | . | . | 12.8 | 34 | − 25 | 6 | 4 | 5 | 18 |
| | | Landsberg a. d. W. | 68 | . | . | . | . | . | . | . | 0.0 | 2.8 | . | 0.0 | 2.6 | 0.0 | . | 1.4 | 0.1 | . | . | 1.4 | 2.1 | . | . | . | . | . | . | . | . | . | . | . | 10.4 | 27 | − 27 | 6 | 5 | 4 | 13 |
| Warthe bis Mündung | Oder | Zielenzig | 70 | . | . | . | . | . | 0.3 | . | . | 0.1 | . | . | 1.2 | . | . | 0.2 | . | . | . | . | 3.1 | . | . | . | . | . | . | . | . | . | . | . | 4.9 | 13 | − 35 | 5 | 2 | 3 | 16 |
| | | Kriescht | 19 | 0.2 | . | . | . | . | . | . | . | 2.4 | . | . | 0.9 | . | . | 1.3 | 0.1 | 0.1 | . | 1.0 | 4.9 | . | . | . | . | . | . | . | . | . | . | . | 10.9 | 34 | − 21 | 8 | 4 | 4 | 12 |
| | | Soldin | 60 | . | . | . | . | . | . | . | 0.0 | 2.9 | . | 0.0 | 2.1 | 0.0 | . | 1.1 | 0.0 | . | 0.0 | 3.4 | 4.1 | . | . | . | . | . | . | . | . | . | . | . | 13.6 | | | 5 | 5 | 4 | 28 |
| | | Berneuchen | 44 | 0.8 | . | . | . | . | . | . | . | 2.0 | . | . | 1.0 | . | . | 1.6 | 0.1 | . | . | 2.2 | 10.9 | . | . | . | . | . | . | . | . | . | . | . | 18.6 | 56 | − 15 | 7 | 5 | 3 | 10 |
| | | Zollbrücke | 4 | . | . | . | . | . | . | . | . | 1.8 | . | . | 1.0 | . | . | 0.2 | . | . | . | 0.4 | 8.5 | . | . | . | . | . | . | . | . | . | . | . | 11.9 | | | 5 | 3 | 3 | 12 |
| | Oderbruch | Müncheberg | 60 | . | . | . | . | 0.1 | 0.0 | . | . | 2.4 | . | 0.0 | 0.4 | 0.0 | . | 0.2 | . | 0.1 | . | 0.6 | 1.1 | . | . | . | . | . | . | . | . | . | . | . | 4.9 | 14 | − 30 | 7 | 2 | 4 | 20 |
| | | Wriezen | 8 | . | . | . | . | . | . | . | . | 1.5 | . | 0.1 | 0.3 | 0.0 | . | 1.3 | . | 0.1 | . | 0.3 | 0.5 | . | . | . | . | . | . | . | . | . | . | . | 4.1 | 12 | − 29 | 7 | 2 | 4 | 13 |
| | | Kienitz | 9 | . | . | . | . | . | . | . | . | 2.9 | . | . | 0.7 | . | . | 0.4 | . | . | . | 1.5 | 1.8 | . | . | . | . | . | . | . | . | . | . | . | 7.3 | 21 | − 26 | 5 | 3 | 3 | 14 |
| | | Eberswalde | 42 | . | . | . | . | 0.0 | 0.1 | . | 0.0 | 2.6 | . | 0.0 | 0.2 | 0.0 | . | 0.2 | . | 0.1 | 0.2 | 1.3 | 1.0 | 0.1 | . | . | . | . | . | . | . | . | . | . | 5.8 | 16 | − 31 | 9 | 3 | 5 | 19 |
| | Welse | Friedrichswalde, Bez. | 85 | . | . | . | . | . | . | . | 0.1 | 2.8 | . | . | 0.6 | . | . | 0.2 | . | 0.4 | 0.2 | 1.2 | 7.4 | . | . | . | . | . | . | . | . | . | . | . | 12.9 | | | 8 | 3 | 3 | 20 |
| | | Angermünde [Potsdam | 55 | . | . | . | . | . | . | . | . | 2.2 | . | . | 0.7 | 0.0 | . | . | 0.2 | 0.0 | . | 0.3 | 5.3 | 0.1 | . | . | . | . | . | . | . | . | . | . | 8.8 | 26 | − 26 | 6 | 2 | 2 | 11 |
| | | Gramzow, Kr. Angermünde | 65 | . | . | . | . | . | 0.5 | . | . | 2.4 | . | . | 2.9 | . | . | 0.2 | . | . | . | 2.0 | 2.7 | . | . | . | . | . | . | . | . | . | . | . | 10.7 | 32 | − 23 | 6 | 4 | 2 | 18 |
| | Oder | Gartz | 5 | . | . | . | . | . | . | . | . | 0.3 | . | . | 0.2 | . | . | 1.9 | . | . | . | 3.1 | 0.6 | . | . | . | . | . | . | . | . | . | . | . | 6.1 | 21 | − 22 | 5 | 2 | 3 | 10 |
| | | Bahn | 50 | . | . | . | . | . | . | . | . | 3.0 | . | . | 5.2 | . | . | . | . | . | . | 0.8 | 9.0 | . | . | . | . | . | . | . | . | . | . | . | 18.0 | 58 | − 13 | 4 | 3 | 3 | 22 |
| | | Stettin (Flughafen) | 1 | 0.3 | . | . | . | . | . | . | 0.0 | 0.6 | . | 0.0 | 3.3 | 0.0 | . | 0.8 | 0.0 | 0.6 | 0.0 | 6.2 | 1.7 | . | . | . | . | . | . | . | . | . | . | . | 13.5 | 41 | − 20 | 7 | 3 | 5 | 12 |
| | Plöne | Berlinchen | 63 | 1.2 | . | . | . | . | . | . | . | 3.0 | . | . | 2.8 | . | . | . | . | . | . | 6.1 | 0.4 | . | . | . | . | . | . | . | . | . | . | . | 13.5 | 38 | − 23 | 5 | 4 | 1 | 21 |
| | | Pyritz | 34 | . | . | . | . | . | . | . | . | 1.7 | . | . | 3.0 | . | . | . | 1.5 | 0.1 | . | 5.8 | 0.4 | . | . | . | . | . | . | . | . | . | . | . | 12.5 | 38 | − 21 | 6 | 4 | 4 | 17 |
| | Ihna | Butow | 90 | . | . | . | . | . | . | . | . | . | . | . | 1.2 | . | . | 0.3 | 0.2 | . | . | 6.9 | . | . | . | . | . | . | . | . | . | . | . | . | 8.6 | | | 4 | 2 | 3 | 18 |
| | | Arnswalde | 55 | . | . | . | . | . | . | . | . | 0.5 | . | . | 2.0 | . | . | . | . | . | . | 3.2 | 2.0 | . | . | . | . | . | . | . | . | . | . | . | 7.7 | | | 4 | 3 | 3 | 22 |
| | | Voßberg | 85 | . | . | . | . | . | . | . | . | 0.5 | . | 0.1 | 1.3 | . | . | 0.3 | . | . | 0.1 | 8.0 | . | . | . | . | . | . | . | . | . | . | . | . | 10.3 | 26 | − 28 | 6 | 2 | 4 | 18 |
| | | Stargard | 33 | 0.9 | . | . | . | . | . | . | 0.0 | 1.5 | . | 0.0 | 1.9 | 0.0 | . | 0.3 | 0.0 | 0.0 | 0.0 | 6.5 | 0.4 | . | . | . | . | . | . | . | . | . | . | . | 11.5 | 33 | − 24 | 6 | 3 | 4 | 18 |
| | | Gollnow | 16 | . | . | . | . | . | . | . | 0.2 | 1.1 | . | . | 2.1 | 0.2 | . | 0.4 | . | . | . | 6.4 | . | . | . | . | . | . | . | . | . | . | . | . | 10.4 | 28 | − 26 | 6 | 3 | 4 | 23 |

| Flußgebiet | | Ort | Seehöhe m | 1 | 2 | 3 | 4 | 5 | 6 | 7 | 8 | 9 | 10 | 11 | 12 | 13 | 14 | 15 | 16 | 17 | 18 | 19 | 20 | 21 | 22 | 23 | 24 | 25 | 26 | 27 | 28 | 29 | 30 | 31 | Monatssumme mm | Monatssumme % der Norm. | Abweichung v. d. Norm. | Zahl der Tage mit Niederschl. ≧0.1 | Niederschl. ≧1.0 | ✳ ≧0.1 | ⊡ |
|---|---|---|---|---|---|---|---|---|---|---|---|---|---|---|---|---|---|---|---|---|---|---|---|---|---|---|---|---|---|---|---|---|---|---|---|---|---|---|---|---|
| **Von der Oder bis zur dänischen Grenze** | | | | | | | | | | | | | | | | | | | | | | | | | | | | | | | | | | | | | | | | | |
| Stettin. Haff | II. | Neuhaus, Kr. Randow | 18 | . | . | . | . | . | . | . | . | 1.9 | . | . | 2.5 | . | . | 2.3 | . | . | . | 7.5 | . | . | . | . | . | . | . | . | . | . | . | . | 14.2 | 39 | − 22 | 4 | 4 | 2 | 21 |
| | Uecker | Prenzlau (Flughafen) | 27 | . | . | . | . | . | . | . | 0.4 | 1.4 | . | 0.0 | 0.7 | 0.0 | . | 0.3 | 0.0 | . | 0.0 | 2.5 | 1.7 | 0.2 | . | . | . | . | . | . | . | . | . | . | 7.2 | 22 | − 25 | 7 | 3 | 4 | 9 |
| | | Schönhausen | 108 | . | . | . | . | . | . | . | . | . | . | 0.2 | 3.3 | . | . | . | . | . | 0.1 | 3.3 | 0.3 | . | . | . | . | . | . | . | . | . | . | . | 7.2 | 18 | − 32 | 5 | 2 | 3 | 23 |
| | | Torgelow | 10 | . | . | . | . | . | . | . | . | 2.3 | . | . | 3.2 | 0.1 | . | 2.9 | . | 1.0 | . | 7.0 | 0.8 | . | . | . | . | . | . | . | . | . | . | . | 17.3 | 47 | − 19 | 7 | 5 | 3 | 16 |
| | | Rothenklempenow | 14 | . | . | . | . | . | . | . | . | 2.2 | . | . | 2.0 | . | . | 0.3 | 1.8 | . | . | 5.6 | 2.6 | 0.4 | . | . | . | . | . | . | . | . | . | . | 14.9 | 48 | − 16 | 7 | 5 | 3 | 12 |
| Vorpommersche Küste | Ostsee | Swinemünde | 2 | 0.8 | 0.0 | . | . | . | . | . | 0.0 | 0.9 | . | 0.2 | 0.3 | . | . | 1.9 | . | 0.0 | 0.0 | 9.9 | 0.0 | . | . | . | . | . | 0.0 | . | . | . | . | . | 14.0 | 36 | − 25 | 6 | 2 | 5 | 20 |
| | | Kölpinsee | 1 | . | . | . | . | . | . | . | . | 3.0 | . | . | 0.5 | . | . | 0.5 | . | 1.5 | 0.5 | 4.2 | . | . | . | . | . | . | . | . | . | . | . | . | 10.2 | | | 6 | 3 | 2 | 2 |
| | Peene | Vollrathsruhe | 97 | . | . | . | . | . | 0.1 | . | . | 1.6 | . | 0.7 | 0.9 | . | . | 0.3 | . | . | 1.4 | 2.7 | 5.4 | . | . | . | . | . | . | . | . | . | . | . | 13.1 | 31 | − 29 | 8 | 4 | 5 | 17 |
| | | Dargun | 15 | . | . | . | . | . | 2.5 | . | . | . | . | 0.1 | 0.8 | . | . | . | . | . | 1.8 | 6.5 | . | . | . | . | . | . | . | . | . | . | . | . | 11.7 | 33 | − 24 | 5 | 3 | 2 | 16 |
| | | Vorheide üb. Neubrandenbg. | 112 | . | . | . | . | . | . | . | . | 6.5 | . | . | 1.8 | 0.0 | . | 0.7 | . | . | . | . | 1.8 | . | . | . | . | . | . | . | . | . | . | . | 10.8 | 31 | − 25 | 4 | 3 | 2 | 19 |
| | | Neubrandenburg | 70 | . | . | . | . | . | . | . | 0.0 | 5.7 | . | 0.0 | 0.0 | 0.0 | . | 0.0 | . | . | 0.0 | 3.3 | 0.4 | 0.0 | . | . | . | . | . | . | . | . | . | . | 9.4 | 25 | − 27 | 3 | 2 | 2 | 9 |
| | | Triebsees | 5 | . | . | . | . | . | 0.0 | . | . | 0.2 | . | 0.2 | 1.5 | . | . | . | 0.5 | 0.9 | 0.8 | 10.0 | . | . | . | . | . | . | . | . | . | . | . | . | 14.1 | 40 | − 21 | 7 | 2 | 2 | 18 |
| | | Gramzow, Kr. Anklam | 65 | . | . | . | . | 0.0 | 0.5 | . | . | 2.0 | . | . | 0.3 | 0.2 | . | 0.2 | 0.1 | . | . | 6.9 | 0.1 | . | . | . | . | . | 0.0 | . | . | . | . | . | 10.3 | | | 8 | 2 | 5 | 13 |
| | | Anklam (Flugh.) | 8 | . | . | . | . | 0.0 | 0.1 | . | 1.8 | 2.0 | . | 0.0 | 4.4 | . | . | 0.0 | 0.3 | 0.0 | 0.2 | 10.6 | 0.5 | . | . | . | . | . | . | . | . | . | . | . | 19.9 | 59 | − 14 | 8 | 4 | 5 | 7 |
| | | Wolgast | 8 | . | . | . | . | . | . | . | . | . | . | . | 0.1 | . | . | 1.0 | . | . | . | 13.4 | . | . | . | . | . | . | . | . | . | . | . | . | . | 14.5 | 43 | − 20 | 3 | 2 | 1 | 20 |
| | O. | Greifswald (Stadt) | 5 | . | . | . | . | 0.0 | 0.3 | 0.0 | 0.6 | 0.2 | . | 0.1 | 1.2 | . | . | 0.2 | . | . | . | 7.6 | 0.0 | . | . | . | . | . | 0.2 | . | . | . | . | . | 10.4 | 27 | − 27 | 8 | 2 | 6 | 18 |
| | Strelasund, Rügen | Groß-Zicker | 3 | . | . | . | . | . | . | . | . | . | . | . | . | . | . | 0.1 | . | . | . | 10.0 | . | . | . | . | . | . | . | . | . | . | . | . | 10.1 | 42 | − 14 | 2 | 1 | 2 | 28 |
| | | Altenkirchen, Kr. Rügen | 10 | . | . | . | . | 0.0 | 0.0 | . | 0.9 | . | . | 0.2 | . | . | . | 3.2 | 1.9 | . | 0.7 | 16.1 | . | . | . | . | . | . | . | . | . | . | . | . | 23.0 | 66 | − 12 | 6 | 3 | 3 | 19 |
| | | Gingst | 8 | . | . | . | . | . | . | . | 0.1 | . | . | 0.3 | 0.6 | . | . | 1.1 | . | 1.2 | 1.5 | 8.4 | . | . | . | . | . | . | . | . | . | . | . | . | 13.2 | 29 | − 32 | 7 | 4 | 3 | 17 |
| | | Stralsund | 5 | . | . | . | . | . | 0.1 | . | . | 0.2 | . | 0.3 | 0.1 | . | . | 0.2 | 0.5 | 0.3 | 1.7 | 10.4 | . | . | . | . | . | . | . | . | . | . | . | . | 13.8 | 36 | − 25 | 9 | 2 | 3 | 17 |
| | Ostsee | Starkow | 7 | . | . | . | . | 0.0 | 0.2 | . | . | . | . | 0.9 | 0.2 | . | . | . | 1.5 | 0.1 | 2.1 | 10.6 | . | . | . | . | . | . | . | . | . | . | . | . | 15.6 | 47 | − 18 | 7 | 3 | 3 | 18 |
| | | Laage | 25 | . | . | . | . | 0.0 | 0.0 | . | 0.5 | . | . | . | 1.1 | . | . | . | . | . | 7.0 | 3.6 | 0.5 | . | . | . | . | . | . | . | . | . | . | . | 12.7 | 30 | − 30 | 5 | 3 | 2 | 14 |
| | | Marlow | 10 | . | . | . | . | 2.3 | 2.7 | . | . | . | . | . | 1.4 | . | . | . | 0.8 | 0.6 | . | 9.2 | . | . | . | . | . | . | . | . | . | . | . | . | 17.0 | 41 | − 24 | 6 | 4 | 3 | 21 |
| | | Zingst | 1 | . | . | . | . | 0.0 | 0.0 | 0.0 | . | . | . | 0.0 | 0.0 | . | . | 0.0 | 0.1 | 1.1 | 3.7 | 9.8 | . | . | . | . | . | . | . | . | . | . | . | . | 14.7 | 41 | − 22 | 4 | 3 | . | 18 |
| Mecklenburg. Küste | Warnow | Groß-Niendorf | 65 | . | . | . | . | . | . | . | . | . | . | . | . | . | . | . | . | . | 1.8 | . | 6.7 | 1.3 | . | . | . | . | . | . | . | . | . | . | 9.8 | | | 3 | 3 | . | 9 |
| | | Goldberg | 50 | . | . | . | . | . | 0.0 | . | 0.1 | 1.4 | . | 0.2 | 1.2 | . | . | 0.1 | 0.3 | . | 2.0 | 1.8 | 7.5 | 0.4 | . | . | . | . | . | . | . | . | . | . | 15.0 | 33 | − 30 | 10 | 5 | 4 | 10 |
| | | Güstrow | 12 | 0.0 | . | . | . | 0.0 | 2.1 | 0.1 | . | 0.7 | . | 0.1 | 1.7 | 0.0 | 0.0 | 1.0 | . | 0.6 | 0.4 | 4.5 | 2.5 | 0.0 | . | . | . | . | . | . | . | . | . | . | 13.7 | 35 | − 26 | 10 | 5 | 5 | 13 |
| | | Bernitt | 60 | . | . | . | . | . | 0.0 | . | . | . | . | . | 0.0 | . | . | . | . | . | . | 13.8 | 4.0 | . | . | . | . | . | . | . | . | . | . | . | 17.8 | 41 | − 26 | 2 | 2 | 1 | 20 |
| | | Warnemünde | 1 | 0.1 | . | . | . | 0.1 | 0.0 | 0.0 | 0.0 | 0.0 | 0.0 | 0.1 | 0.2 | 0.0 | . | 0.2 | 0.1 | 0.1 | 2.2 | 7.0 | 0.0 | . | . | . | . | . | 0.0 | . | . | . | . | 10.1 | 31 | − 22 | 9 | 2 | 4 | 18 |
| | Ostsee | Rerik | 5 | . | . | . | . | . | 0.0 | . | 0.4 | . | . | 0.3 | 0.9 | . | . | 0.0 | 0.1 | 0.1 | 2.0 | 12.0 | 3.3 | . | . | . | . | 0.1 | . | . | . | . | . | . | 19.2 | | | 9 | 3 | 4 | 16 |
| | | Groß-Schwansee | 17 | . | . | . | . | 0.3 | 0.1 | . | 2.4 | 1.6 | . | . | 0.1 | . | . | . | . | . | 0.6 | 8.9 | 0.0 | 0.1 | . | . | . | . | . | . | . | . | . | . | 14.1 | | | 8 | 3 | 6 | 8 |
| Schleswig-holsteinische Ostküste | Trave | Oldesloe | 18 | . | . | . | . | . | . | . | 0.8 | . | . | . | . | . | . | 0.0 | 4.1 | . | 0.0 | 12.5 | 1.9 | . | . | . | . | . | . | . | . | . | . | . | 19.3 | 39 | − 30 | 4 | 3 | 1 | 14 |
| | | Nusse | 41 | Tabelle nicht mehr vorhanden | | | | | | | | | | | | | | | | | | | | | | | | | | | | | *18.0* | *36* | *− 32* | | | | |
| | | Ratzeburg, Kr. Lauenburg | 11 | Tabelle nicht mehr vorhanden | | | | | | | | | | | | | | | | | | | | | | | | | | | | | *11.0* | *24* | *− 35* | | | | |
| | | Ahrensbök | 59 | . | . | . | . | . | . | 1.0 | . | . | . | 0.1 | 2.3 | 0.0 | . | . | 0.8 | 0.1 | 2.3 | 11.7 | 1.5 | 0.2 | . | . | . | . | . | . | . | . | . | . | 20.0 | 35 | − 37 | 9 | 5 | 3 | 15 |
| | | Kaeselow | 48 | . | . | . | . | 0.0 | 0.0 | 0.1 | . | . | . | 2.2 | . | . | . | . | . | . | 1.5 | 7.6 | 3.4 | . | . | . | . | . | . | . | . | . | . | . | 14.8 | | | 5 | 4 | 1 | 14 |
| | | Rehna | 25 | . | . | . | . | . | 0.2 | . | 3.0 | . | . | 0.2 | 6.5 | . | . | . | . | . | 2.6 | 2.2 | 3.3 | 1.1 | . | . | . | . | . | . | . | . | . | . | 13.1 | | | 8 | 5 | 5 | 11 |
| | Ostsee | Dahmeshöved | 9 | . | . | . | . | . | . | . | 1.3 | 1.1 | . | . | . | . | . | . | . | . | 2.5 | 12.5 | 3.8 | . | . | . | . | . | . | . | . | . | . | . | 21.2 | 51 | − 20 | 5 | 5 | 1 | 12 |
| | | Petersdorf (Fehmarn) | 2 | . | . | . | . | 0.2 | 1.3 | . | 0.1 | . | . | . | . | . | . | . | . | . | 5.2 | 10.1 | . | . | . | . | . | . | . | . | . | . | . | . | 16.9 | 41 | − 24 | 5 | 3 | 3 | 31 |
| | | Lensahn | 12 | Einzelwerte unbrauchbar | | | | | | | | | | | | | | | | | | | | | | | | | | | | | *19.6* | | | 6 | *3* | 1 | 16 |
| | | Schönberg i. Holst. | 5 | . | . | . | . | . | 0.2 | 2.1 | . | . | 0.2 | 0.6 | 1.1 | . | . | 0.1 | . | . | 0.2 | 15.2 | 0.2 | . | . | . | 0.2 | . | . | . | . | . | . | . | 20.1 | 41 | − 29 | 10 | 3 | 5 | 10 |
| | | Neukirchen | 40 | . | . | . | . | . | . | . | 3.0 | . | . | 0.8 | . | . | . | . | . | 0.2 | 0.4 | 1.0 | 16.9 | . | . | . | . | . | . | . | . | . | . | . | 22.3 | 46 | − 26 | 6 | 3 | 1 | 15 |
| | | Bornhöved | 42 | . | . | . | . | . | . | 0.0 | . | . | . | . | . | . | . | . | 2.3 | 0.1 | . | 13.5 | 1.3 | 0.2 | . | . | 0.1 | . | . | . | . | . | . | . | 17.5 | 35 | − 33 | 6 | 3 | . | 12 |
| | | Sieversdorf | 30 | . | . | . | . | . | . | . | 1.6 | . | 0.1 | . | . | . | 0.2 | 0.6 | . | 1.4 | 9.8 | . | 1.6 | . | . | . | . | . | . | . | . | . | . | . | 15.3 | | | 7 | 4 | . | 12 |
| | | Klein Waabs | 35 | . | . | . | . | . | 1.1 | 0.9 | 0.3 | . | 0.3 | . | 0.8 | . | . | 0.6 | 3.1 | 0.3 | 4.3 | 10.4 | 0.4 | . | . | . | . | . | . | . | . | . | . | . | 22.5 | 53 | − 20 | 11 | 4 | 5 | 21 |
| | | Brebel | 21 | . | . | . | . | 0.0 | 0.1 | 0.1 | 0.1 | 0.3 | 1.4 | 0.0 | 0.3 | . | . | 0.1 | 1.6 | . | 6.3 | 7.5 | 0.1 | 0.0 | . | . | 0.0 | . | . | . | . | . | . | . | 17.9 | | | 11 | 4 | 6 | 10 |
| | | Schleswig (Stadtfeld) | 20 | . | . | . | . | 0.0 | 0.0 | 0.0 | 0.2 | . | 0.7 | 0.1 | 0.2 | . | . | . | 3.0 | . | 9.7 | 7.9 | 1.0 | . | . | . | . | . | . | . | . | . | . | . | 22.8 | 44 | − 29 | 8 | 4 | 4 | 20 |
| | | Norgaardholz | 7 | . | . | . | . | 0.0 | . | . | . | . | 0.5 | . | . | . | . | 0.0 | 1.7 | . | 7.1 | 9.5 | 0.1 | . | . | . | . | . | . | . | . | . | . | . | 18.9 | 45 | − 23 | 5 | 3 | 1 | 11 |
| | | Glücksburg (Ostsee) | 40 | . | . | . | . | . | . | 0.5 | 0.2 | . | . | . | . | . | . | 0.1 | 0.5 | . | 9.5 | 11.0 | . | . | . | . | . | . | . | . | . | . | . | . | 21.8 | 45 | − 27 | 6 | 2 | 2 | 23 |

| Flußgebiet | | Ort | See-höhe m | 1 | 2 | 3 | 4 | 5 | 6 | 7 | 8 | 9 | 10 | 11 | 12 | 13 | 14 | 15 | 16 | 17 | 18 | 19 | 20 | 21 | 22 | 23 | 24 | 25 | 26 | 27 | 28 | 29 | 30 | 31 | Monatssumme mm | Monatssumme % der Norm. | Abweichung v. d. Norm. | Zahl der Tage mit Niederschl. ≧ 0.1 | Niederschl. ≧ 1.0 | * ≧ 0.1 | * |
|---|---|---|---|---|---|---|---|---|---|---|---|---|---|---|---|---|---|---|---|---|---|---|---|---|---|---|---|---|---|---|---|---|---|---|---|---|---|---|---|
| **Von der dänischen Grenze bis zur Elbe** | | | | | | | | | | | | | | | | | | | | | | | | | | | | | | | | | | | | | | | |
| Schleswig-holsteinische Westküste | Nordsee | Morsum | 7 | . | . | . | . | 0.0 | 0.1 | 0.1 | 0.2 | 0.0 | 1.9 | 0.0 | . | . | 0.6 | 4.6 | 0.7 | 13.8 | 8.2 | 1.1 | 0.3 | . | . | 0.0 | . | . | 0.0 | . | . | . | . | . | 31.6 | | | 11 | 5 | 3 | . |
| | | List | 5 | 1.0 | . | . | . | 0.0 | . | 0.0 | . | 0.0 | 0.0 | . | 0.8 | 0.0 | . | 0.0 | 4.7 | 0.5 | 11.8 | 8.0 | 0.0 | . | 0.0 | . | . | . | . | . | . | . | . | . | 26.8 | 71 | − 11 | 6 | 4 | 2 | 14 |
| | | Klanxbüll | 4 | 0.0 | . | . | . | . | . | 0.0 | 0.1 | 0.0 | . | 0.1 | 0.0 | . | . | 0.4 | 2.3 | 0.1 | 9.1 | 7.7 | 0.7 | . | . | . | . | 0.1 | . | . | . | . | . | . | 20.6 | 51 | − 20 | 9 | 3 | 2 | 9 |
| | | Westerland | 6 | . | . | . | . | 0.0 | 0.0 | 0.0 | 0.0 | 0.0 | 2.2 | 1.7 | 0.1 | 0.0 | . | 0.4 | 3.8 | 0.0 | 7.9 | 1.0 | . | . | . | . | . | . | . | 0.0 | . | . | . | . | 30.2 | 63 | − 18 | 8 | 6 | 3 | 11 |
| | | Wyk | 7 | . | . | . | . | . | 0.3 | . | 0.2 | . | 0.7 | 1.1 | . | 0.1 | . | . | 2.6 | . | 13.2 | 10.2 | 0.2 | . | . | . | . | . | . | . | . | . | . | . | 28.6 | 63 | − 17 | 9 | 4 | 4 | 15 |
| | | Bredstedt | 12 | . | . | . | . | 0.4 | . | . | . | . | . | 0.6 | . | . | . | 2.0 | 2.5 | 7.2 | 19.6 | 1.3 | 2.3 | . | . | . | . | . | . | . | . | . | . | . | 35.9 | 72 | − 14 | 8 | 6 | 2 | 15 |
| | | Pellworm | 1 | . | 0.1 | . | . | 0.0 | . | 0.0 | . | 0.1 | 0.2 | . | 0.1 | 0.0 | . | 0.0 | 1.2 | 0.1 | 11.4 | 7.8 | 0.6 | . | . | . | 0.1 | 0.1 | . | 0.1 | . | . | . | . | 21.9 | 58 | − 16 | 12 | 3 | 2 | 5 |
| | | Ipernstedt | 7 | . | . | . | . | . | . | 2.4 | . | . | . | 4.2 | . | . | . | . | 3.5 | 4.8 | 8.4 | 2.1 | . | . | . | 4.5 | . | . | . | . | . | . | . | . | 29.9 | | | 7 | 7 | 2 | 15 |
| | | Westerhever | 1 | . | . | . | . | 0.0 | 0.0 | 0.3 | . | . | 0.3 | 0.2 | 0.1 | 0.0 | . | . | 1.5 | . | 17.3 | 8.7 | . | . | . | . | . | . | . | . | . | . | . | . | 28.4 | 72 | − 11 | 7 | 3 | 4 | . |
| | Elder | Rendsburg | 7 | . | . | . | . | 0.1 | 0.1 | 1.2 | 0.2 | . | 0.2 | 0.3 | 0.2 | . | . | 0.1 | 1.6 | . | 5.8 | 6.1 | . | 0.2 | . | . | . | . | . | . | . | . | . | . | 16.9 | 33 | − 34 | 13 | 4 | 8 | 17 |
| | | Erfde | 14 | . | . | . | . | . | . | . | . | . | . | 1.4 | . | . | . | 1.2 | 0.4 | . | 14.2 | 12.8 | 2.2 | . | . | . | . | . | . | . | . | . | . | . | 32.2 | 70 | − 14 | 6 | 5 | 1 | 16 |
| | | Eggebek | 16 | . | . | . | . | . | . | . | . | . | . | 1.1 | . | . | . | . | 1.5 | . | 10.5 | 8.6 | . | . | . | . | . | . | . | . | . | . | . | . | 21.7 | 49 | − 23 | 4 | 4 | . | 10 |
| | Nordsee | Büsum | 7 | . | . | . | . | 0.2 | . | 0.2 | . | . | . | . | 2.2 | . | . | . | 0.9 | 1.7 | 12.6 | 2.4 | 1.5 | . | . | . | . | . | . | . | . | . | . | . | 21.7 | 51 | − 21 | 8 | 5 | 3 | 25 |
| | | Helse | 2 | . | . | . | . | . | 0.0 | 0.8 | . | . | . | . | 0.0 | 1.3 | . | . | 1.3 | 0.3 | 9.4 | 2.7 | 1.3 | . | . | . | . | . | . | . | . | . | . | . | 17.1 | 46 | − 20 | 7 | 5 | 1 | . |
| | | Gettorf | 30 | . | . | . | . | 1.1 | 0.3 | 1.7 | 0.0 | . | 0.2 | . | 0.5 | . | . | 0.2 | 1.7 | 0.0 | 4.3 | 9.8 | 1.4 | 0.0 | . | . | . | . | . | . | . | . | . | . | 21.2 | 42 | − 29 | 10 | 6 | 5 | 17 |
| | | Albersdorf | 45 | . | . | . | . | . | 0.3 | 0.4 | 0.2 | 0.2 | . | 0.4 | 0.9 | 0.1 | . | . | 0.9 | . | 9.2 | 5.7 | 5.7 | . | . | . | . | . | . | . | . | . | . | . | 24.0 | | | 11 | 3 | 5 | 17 |
| **Elbe** | | | | | | | | | | | | | | | | | | | | | | | | | | | | | | | | | | | | | | | |
| Böhmische Elbe | Elbe | Albendorf | 475 | 1.3 | . | . | . | 2.9 | . | . | 1.5 | 1.0 | . | . | 0.2 | 0.2 | . | . | . | 0.4 | . | 2.1 | 2.0 | . | . | . | . | . | . | . | . | . | . | . | 11.6 | | | 9 | 6 | 5 | 31 |
| | I. | Kudowa, Bad | 388 | 1.0 | 0.0 | . | 0.0 | 1.5 | 3.6 | . | 1.1 | 0.8 | 0.0 | . | 0.3 | 0.0 | . | . | . | . | . | 0.0 | 2.6 | 0.0 | . | . | . | . | . | . | . | 0.0 | . | . | 10.9 | 24 | − 35 | 7 | 5 | 7 | 24 |
| | M. | Groß Iser | 845 | 0.0 | . | . | . | 0.7 | 2.8 | 0.0 | 0.0 | 0.4 | . | . | 1.9 | 4.1 | 0.0 | . | . | . | . | 0.3 | 3.2 | 0.7 | . | . | . | . | . | . | . | 0.0 | . | . | 14.1 | 13 | − 90 | 8 | 4 | 6 | 31 |
| | Eger | Philippsreut | 924 | . | . | . | . | 16.7 | 11.0 | . | 5.7 | 3.0 | . | 1.7 | 6.8 | . | . | . | . | . | . | . | 4.3 | 4.1 | . | . | . | . | . | . | . | . | . | . | 53.3 | 72 | − 21 | 8 | 8 | 7 | 31 |
| | | Weißenstadt | 630 | . | . | . | . | 10.2 | 1.8 | 1.2 | 6.2 | 4.3 | . | . | 0.0 | . | . | . | . | 0.0 | 0.9 | 4.6 | 2.6 | . | . | . | . | . | . | . | 0.6 | . | . | . | 32.4 | | | 10 | 7 | 5 | 23 |
| | | Marktleuthen | 555 | . | . | . | . | 11.5 | 1.5 | . | 4.2 | 2.3 | . | . | . | . | . | . | . | . | . | 5.2 | . | . | . | . | . | . | . | . | . | . | . | 24.7 | 52 | − 23 | 5 | 5 | 4 | 25 |
| | | Wunsiedel | 538 | . | . | . | . | 13.3 | 2.2 | 1.3 | 5.2 | 3.4 | . | . | 0.0 | . | . | . | . | 0.9 | 1.3 | 3.9 | 0.6 | . | . | . | . | . | . | . | . | . | . | . | 32.1 | 53 | − 28 | 9 | 7 | 6 | 25 |
| | | Kösseine | 940 | . | . | . | . | 24.2 | 1.1 | 2.1 | 4.3 | 2.8 | . | 0.6 | 0.8 | 0.1 | . | . | . | 0.3 | . | 6.0 | 1.4 | . | . | . | . | . | . | . | . | . | 0.0 | . | 43.7 | 70 | − 19 | 11 | 7 | 8 | 31 |
| | | Aschberg | 910 | . | . | . | . | 18.8 | 4.9 | 1.6 | . | 3.6 | . | . | . | 0.4 | . | . | . | 0.8 | 0.5 | 7.0 | 2.2 | 4.5 | . | . | . | . | . | . | 1.2 | 0.5 | . | . | 46.0 | 63 | − 27 | 12 | 8 | 5 | 31 |
| Reichsgrenze bis Mulde | E. | Schandau, Bad | 123 | 3.5 | . | 0.5 | . | 2.8 | 2.5 | . | . | 1.0 | . | . | 0.3 | 0.2 | . | . | . | 0.4 | 1.3 | 6.2 | 3.0 | 0.3 | . | . | . | . | . | . | . | . | . | . | 22.0 | 49 | − 23 | 12 | 7 | 6 | 19 |
| | Gottleuba | Oelsen | 552 | 0.7 | . | 1.0 | . | 6.3 | 3.2 | . | . | 1.5 | . | . | 0.6 | 1.1 | . | . | . | . | 0.2 | 1.4 | 0.5 | 0.7 | . | . | . | . | . | . | 0.1 | . | . | . | 17.3 | 33 | − 35 | 12 | 6 | 7 | 23 |
| | | Markersbach, Kr. Pirna | 357 | 0.2 | . | 0.4 | . | 5.2 | 2.7 | . | . | 1.0 | . | . | 0.4 | 1.0 | . | . | . | . | . | 1.7 | . | 0.0 | . | . | . | . | . | . | . | . | . | . | 12.6 | 23 | − 43 | 8 | 5 | 7 | 21 |
| | Gottleuba bis Weisseritz | Bischofswerda | 284 | 0.5 | . | 0.2 | . | 2.6 | 2.0 | 0.0 | 3.6 | 0.8 | . | . | 0.1 | 0.5 | . | . | . | . | 0.1 | 4.5 | 4.2 | 0.7 | . | . | . | . | . | . | . | . | . | . | 19.8 | 38 | − 32 | 12 | 5 | 5 | 20 |
| | | Stolpen | 255 | 0.3 | . | 0.3 | . | 2.1 | 0.3 | . | 2.4 | 0.6 | . | . | 0.6 | . | . | . | . | . | 0.8 | 4.2 | 3.1 | . | . | . | . | . | . | . | . | . | . | . | 14.7 | 26 | − 42 | 10 | 4 | 4 | 17 |
| | | Schellerhau | 763 | . | . | . | 0.5 | 4.9 | 2.6 | 1.1 | 3.1 | 2.3 | . | . | 0.8 | *0.5* | . | . | . | 0.4 | *0.5* | 0.6 | . | 0.9 | . | . | . | . | . | 0.7 | 1.4 | . | . | . | 20.3 | | | 14 | 6 | 7 | 31 |
| | Weisseritz | Kipsdorf | 544 | . | . | . | 14.2 | . | . | . | 18.7 | 14.0 | 4.4 | 0.1 | 1.5 | 0.0 | . | . | . | . | . | 0.0 | . | . | . | . | . | . | . | 1.2 | . | . | . | 54.1 | 71 | − 22 | 7 | 6 | 6 | 31 |
| | | Karsdorf | 325 | 0.4 | . | . | 0.8 | . | 5.5 | 4.6 | 0.2 | 2.4 | . | . | 0.2 | 0.6 | . | . | . | 1.1 | 0.2 | 3.4 | 0.3 | 2.2 | . | . | . | . | . | 0.7 | . | . | . | . | 22.6 | | | 14 | 6 | 6 | 23 |
| | | Rabenau | 304 | *0.5* | . | *2.0* | . | *5.0* | *4.0* | . | . | *2.3* | . | . | *0.4* | *1.5* | 0.0 | 0.0 | . | *1.0* | 0.4 | 2.1 | . | 0.2 | . | . | . | . | . | 1.9 | . | . | . | *21.5* | *50* | *− 22* | 12 | 7 | 7 | 16 |
| | Elbe | Dresden (Flugh.) | 229 | 0.0 | . | 0.0 | 0.0 | 2.5 | 2.7 | 0.2 | 0.0 | 0.4 | . | . | 0.2 | 0.0 | . | 0.0 | . | 0.0 | 0.7 | 5.1 | 3.3 | 1.9 | . | . | . | . | . | 0.0 | . | . | . | 17.0 | 39 | − 27 | 9 | 5 | 6 | 17 |
| | | Wahnsdorf | 246 | 0.0 | . | . | . | 1.0 | 1.1 | . | 0.0 | 0.9 | . | . | 0.4 | 0.2 | . | . | . | 0.0 | 1.9 | 4.8 | 3.4 | 0.6 | . | . | . | . | . | . | . | . | . | . | 14.3 | 38 | − 23 | 9 | 5 | 6 | 16 |
| | Triebisch | Grillenburg | 367 | . | . | . | . | 8.0 | 4.9 | . | . | 1.8 | . | . | 0.5 | 0.4 | . | . | . | 1.6 | 0.4 | 5.7 | 0.9 | 1.4 | . | . | . | . | . | 1.4 | . | . | . | 27.0 | 50 | − 27 | 11 | 7 | 6 | 23 |
| | | Tanneberg | 250 | . | . | . | . | 16.0 | 1.3 | 2.0 | 0.8 | 3.2 | . | . | . | 1.5 | . | . | . | 0.0 | 1.5 | 2.2 | 0.0 | 0.0 | . | . | . | . | . | 3.4 | . | . | . | 31.9 | 74 | − 11 | 9 | 8 | 4 | 26 |
| | E. | Meißen | 105 | . | . | . | . | 5.2 | 4.0 | . | 0.2 | 3.4 | . | . | . | 0.1 | . | . | . | 0.1 | 0.5 | 4.5 | 2.1 | 1.7 | . | . | . | . | . | 0.0 | . | . | . | 21.8 | 49 | − 23 | 10 | 6 | 5 | 18 |
| | | Wutzschwitz | 149 | . | . | . | . | 3.8 | 4.5 | . | . | 2.8 | . | . | 0.3 | . | . | . | . | . | 0.3 | 1.4 | . | . | . | . | . | . | . | . | . | . | . | 13.1 | | | 6 | 4 | 4 | 20 |
| | Bölkitz | Riesa-Gröba | 98 | . | . | . | . | 3.5 | 0.9 | . | 0.1 | 2.1 | . | . | . | 0.3 | . | . | . | . | 1.2 | 1.2 | 1.3 | 2.3 | . | . | . | . | . | . | . | . | . | . | 12.9 | 37 | − 22 | 9 | 6 | 6 | 16 |
| | | Mügeln | 165 | . | . | . | 0.9 | 2.5 | 3.6 | 7.0 | 0.9 | 0.2 | 0.3 | 0.3 | 0.2 | . | . | . | . | . | . | 0.3 | 0.4 | 0.3 | . | . | . | . | . | . | . | . | . | . | 16.9 | 33 | − 35 | 12 | 3 | 9 | 21 |
| | Elbe | Reudnitz | 153 | . | . | . | . | 4.0 | 1.5 | . | 0.5 | 4.3 | . | . | 0.2 | 0.3 | . | . | . | . | 0.7 | 2.0 | 0.4 | 0.3 | . | . | . | . | . | . | . | . | . | . | 14.2 | 30 | − 32 | 10 | 4 | 5 | 13 |
| | | Belgern | 100 | . | . | . | . | 3.3 | 1.9 | . | . | 2.1 | . | . | . | 0.1 | . | . | . | 0.0 | 0.1 | 1.7 | 0.6 | 0.8 | . | . | . | . | . | . | . | . | . | . | 10.6 | 30 | − 26 | 8 | 4 | 4 | 16 |
| | | Schmiedeberg, Bad | 92 | . | . | . | . | 6.2 | 2.4 | . | . | 6.7 | . | . | . | 0.1 | . | . | . | 0.1 | 1.4 | 0.6 | 0.3 | . | . | . | . | . | . | . | . | . | . | . | 17.8 | 45 | − 22 | 8 | 4 | 4 | 17 |

# Tägliche Niederschlagshöhen in Millimetern, gemessen um 7 Uhr morgens



| Flußgebiet | | Ort | Seehöhe m | 1 | 2 | 3 | 4 | 5 | 6 | 7 | 8 | 9 | 10 | 11 | 12 | 13 | 14 | 15 | 16 | 17 | 18 | 19 | 20 | 21 | 22 | 23 | 24 | 25 | 26 | 27 | 28 | 29 | 30 | 31 | Monatssumme mm | Monatssumme % der Norm. | Abweichung v. d. Norm. | Zahl der Tage mit Niederschl. ≧ 0.1 | Niederschl. ≧ 1.0 | * ≧ 0.1 | ⊠ |
|---|---|---|---|---|---|---|---|---|---|---|---|---|---|---|---|---|---|---|---|---|---|---|---|---|---|---|---|---|---|---|---|---|---|---|---|---|---|---|---|
| Reichsgrenze bis Mulde | Schwarze Elster | Kamenz | 185 | 1.2 | . | 0.0 | . | 3.0 | 1.6 | . | 0.0 | 0.4 | . | . | . | 0.2 | . | . | . | 0.0 | 0.3 | 3.0 | 1.9 | 0.0 | . | . | . | . | . | . | . | . | . | 11.6 | 24 | − 39 | 8 | 5 | 5 | 19 |
| | | Lautawerk | 121 | 0.1 | . | 0.0 | . | 2.4 | 2.8 | . | 0.0 | 0.2 | . | . | 0.0 | 0.0 | . | 0.0 | 0.0 | 0.0 | 0.0 | 2.6 | 2.1 | 1.1 | . | . | . | . | . | . | . | . | . | 11.3 | 29 | − 27 | 7 | 5 | 3 | 10 |
| | | Sallgast | 133 | . | . | . | . | 1.9 | 3.4 | 2.8 | 0.8 | . | . | . | . | . | . | . | . | . | 0.1 | 0.2 | . | 3.9 | . | . | . | . | . | . | . | . | . | . | 13.1 | | | 7 | 4 | 5 | 20 |
| | | Elsterwerda | 90 | . | . | . | . | 2.5 | . | . | . | 1.0 | . | . | . | . | . | . | . | . | . | 5.3 | 1.8 | 1.2 | . | . | . | . | . | . | . | . | . | . | 11.8 | 32 | − 25 | 5 | 5 | 3 | 7 |
| | | Pulsnitz | 300 | . | . | . | . | 3.1 | . | . | 0.3 | 1.1 | . | . | . | 1.3 | . | . | . | 0.0 | 1.1 | 6.2 | 3.3 | 2.1 | . | . | . | . | . | . | . | . | . | . | 18.5 | 38 | − 31 | 8 | 7 | 4 | 5 |
| | | Kroppen | 101 | . | . | . | . | 3.1 | 1.6 | . | . | 0.4 | . | . | 0.0 | 0.3 | . | . | . | . | 0.4 | 1.3 | 1.8 | 1.6 | . | . | . | . | . | . | . | . | . | . | 10.5 | 26 | − 31 | 8 | 5 | 5 | 16 |
| | | Radeburg | 148 | . | . | . | . | 4.5 | 3.5 | . | 0.0 | 1.0 | . | . | 0.1 | 0.0 | . | . | . | 0.0 | 0.3 | 4.3 | 3.8 | . | . | . | . | . | . | . | . | . | . | . | 17.5 | 39 | − 28 | 7 | 5 | 4 | 21 |
| | | Großenhain | 125 | . | . | 0.0 | . | 2.8 | 2.1 | . | 0.0 | 1.3 | . | . | 0.0 | 0.0 | . | . | . | 0.0 | 0.1 | 2.1 | 1.7 | 0.2 | . | . | . | . | . | . | 0.0 | . | . | . | 10.3 | 24 | − 32 | 7 | 5 | 4 | 12 |
| | | Doberlug | 96 | . | . | . | . | 1.9 | 1.0 | . | . | 2.4 | . | . | 0.0 | 0.1 | . | . | . | . | 0.1 | 0.1 | 2.4 | 1.1 | . | . | . | . | . | . | . | . | . | . | 9.1 | 23 | − 31 | 8 | 5 | 4 | 14 |
| | | Krassig | 95 | . | . | . | . | 2.2 | 1.6 | . | . | 2.9 | . | . | . | 0.4 | . | . | . | . | 1.2 | 0.5 | . | . | . | . | . | . | . | . | . | . | . | . | 8.8 | | | 6 | 4 | 4 | 18 |
| | | Glücksburg | 84 | . | . | . | . | 2.0 | 2.1 | . | . | 6.1 | . | . | . | . | . | . | . | . | 4.8 | . | 4.3 | 3.0 | . | . | . | . | . | . | . | . | . | . | 22.3 | 69 | − 10 | 6 | 6 | 2 | 15 |
| | | Uebigau | 84 | 0.0 | . | 0.1 | . | 5.6 | 1.7 | . | 0.2 | 2.8 | . | . | 0.1 | 0.3 | . | . | . | 0.2 | 0.9 | 0.2 | 1.1 | 0.5 | . | . | . | . | . | . | . | . | . | . | 13.7 | 37 | − 24 | 12 | 4 | 5 | 15 |
| | Elbe | Zahna | 92 | . | . | . | . | 9.6 | 4.2 | . | . | . | . | . | . | . | . | . | . | . | 5.1 | 0.7 | 2.9 | 0.8 | . | . | . | . | . | . | . | . | . | . | 23.3 | 61 | − 15 | 6 | 4 | 2 | 15 |
| | | Radis | 97 | . | . | . | . | 1.2 | 0.8 | . | . | . | . | . | . | . | . | . | . | 0.2 | 0.8 | 1.2 | . | . | . | . | . | . | . | . | . | . | . | . | 4.2 | 11 | − 34 | 5 | 2 | 2 | 12 |
| Mulde | Zwickauer Mulde | Muldenberg (Talsperre) | 707 | . | . | . | . | 15.7 | 3.7 | 1.3 | 0.1 | 4.9 | . | . | 0.3 | 0.6 | . | . | . | 0.0 | . | 3.7 | 1.5 | 1.2 | . | . | . | . | . | . | 0.6 | 0.5 | . | . | 34.1 | | | 12 | 7 | 6 | 31 |
| | | Carlsfeld | 824 | . | . | . | 0.5 | 10.9 | 2.7 | 2.0 | 0.4 | 3.4 | . | . | 0.7 | 0.6 | . | . | . | . | 2.0 | 2.2 | 0.9 | 0.5 | . | . | . | . | . | . | 0.8 | 0.2 | . | . | 27.8 | 30 | − 66 | 14 | 6 | 7 | 31 |
| | | Eibenstock | 643 | . | . | . | . | 12.4 | 2.8 | 0.3 | . | 8.7 | . | . | 1.1 | 0.0 | . | . | . | . | 1.0 | 2.1 | . | 2.2 | . | . | . | . | . | . | . | 1.6 | . | . | 32.2 | 45 | − 39 | 9 | 8 | 6 | 24 |
| | | Aue | 355 | . | . | . | . | 9.7 | 2.3 | 0.9 | 1.2 | 1.5 | . | . | 0.0 | 0.5 | . | . | . | 0.3 | 0.3 | 0.3 | 1.0 | 2.2 | . | . | . | . | . | . | 2.8 | 0.0 | . | . | 33.0 | 52 | − 30 | 12 | 7 | 6 | 17 |
| | | Johanngeorgenstadt | 750 | . | . | 0.2 | . | 9.4 | 3.2 | 0.5 | 0.6 | 1.7 | . | . | 0.4 | 0.4 | . | . | . | 0.0 | 1.2 | 3.3 | 0.5 | 2.2 | . | . | . | . | . | . | 0.9 | 0.2 | . | . | 24.7 | 32 | − 54 | 14 | 6 | 7 | 31 |
| | | Schwarzenberg | 518 | . | . | 0.2 | . | 10.3 | 8.9 | 0.9 | 0.0 | 3.7 | . | . | 1.0 | 0.0 | . | . | 0.1 | 0.0 | 0.1 | 0.7 | 0.3 | 2.6 | . | . | . | . | . | . | 1.5 | 0.3 | . | . | 30.6 | 49 | − 32 | 13 | 6 | 5 | 19 |
| | | Neustädtel | 448 | . | . | 0.1 | . | 8.2 | 5.7 | 0.8 | . | 2.0 | . | . | 0.4 | 0.3 | . | . | . | 0.0 | 0.5 | 1.3 | . | 2.9 | . | . | . | . | . | . | 3.3 | . | . | . | 25.5 | 39 | − 41 | 11 | 6 | 6 | 21 |
| | | Zwickau (Flugh.) | 305 | . | . | 1.3 | 0.0 | 11.6 | 2.9 | 2.4 | 0.6 | 1.1 | . | . | 0.4 | 0.0 | 0.0 | 0.0 | 0.0 | 0.0 | 1.2 | 0.7 | 0.2 | 1.7 | . | . | . | . | . | . | 2.2 | 0.0 | . | . | 26.3 | 58 | − 19 | 12 | 8 | 7 | 15 |
| | | Glauchau | 255 | . | . | . | . | 9.0 | . | 1.6 | . | 2.1 | . | . | . | . | . | . | . | 1.3 | 1.6 | 1.8 | . | 2.3 | . | . | . | . | . | . | 2.3 | . | . | . | 22.0 | 43 | − 29 | 8 | 8 | 2 | 14 |
| | | Penig | 204 | . | . | . | . | 9.5 | 1.8 | 0.0 | . | 3.3 | . | . | 0.0 | 0.0 | . | . | . | 0.4 | 2.6 | 3.1 | 0.5 | 0.1 | . | . | . | . | . | . | 1.4 | . | . | . | 22.7 | 47 | − 26 | 9 | 6 | 3 | 18 |
| | | Stollberg | 420 | . | . | . | . | 9.8 | 4.1 | 2.1 | . | 8.0 | . | . | 0.4 | 0.2 | . | . | . | 0.0 | 1.2 | 2.6 | 0.4 | 0.1 | . | . | . | . | . | . | 2.0 | . | . | . | 30.9 | 46 | − 37 | 11 | 7 | 6 | 21 |
| | | Chemnitz (Marstall) | 293 | . | . | 0.2 | 0.0 | 8.4 | 1.4 | 0.5 | 0.2 | 2.2 | . | . | 0.0 | 0.1 | . | . | . | 1.4 | 2.9 | 3.1 | 0.6 | 0.0 | . | . | . | . | . | . | 1.4 | . | . | . | 22.4 | 41 | − 32 | 12 | 7 | 6 | 18 |
| | | Rochlitz | 166 | . | . | . | . | 5.8 | 0.8 | . | 0.1 | 2.4 | . | . | . | 0.2 | . | . | . | 1.4 | 1.3 | 4.2 | 0.2 | . | . | . | . | . | . | . | 1.4 | . | . | . | 17.8 | 37 | − 31 | 10 | 6 | 4 | 17 |
| | Freiberger Mulde | Rechenberg | 570 | 3.0 | . | . | . | 6.0 | . | . | 0.0 | 5.2 | . | . | 3.7 | 1.3 | . | . | . | . | 3.3 | . | . | . | . | . | . | . | . | . | 3.2 | . | . | . | 25.7 | 44 | − 33 | 7 | 7 | 5 | 29 |
| | | Mönchenfrei | 541 | . | . | 0.1 | . | 8.7 | 3.9 | 0.3 | 0.2 | 2.4 | . | . | 0.8 | 0.8 | . | . | . | 0.8 | 0.9 | 7.6 | 3.1 | . | . | . | . | . | . | . | 1.7 | . | . | . | 31.3 | 46 | − 36 | 13 | 6 | 6 | 25 |
| | | Oberbobritzsch | 435 | . | . | 0.4 | 0.0 | 6.5 | 2.4 | . | 0.2 | 3.1 | . | . | 0.7 | 0.3 | . | . | . | 0.9 | 0.3 | 3.9 | 0.3 | . | . | . | . | . | . | . | 1.6 | . | . | . | 20.6 | | | 12 | 5 | 5 | 19 |
| | | Roßwein | 201 | . | . | . | . | 4.1 | 1.4 | . | 0.4 | 1.4 | . | . | 0.2 | 0.2 | . | . | . | 0.9 | 0.7 | 3.2 | 0.2 | 0.3 | . | . | . | . | . | . | 0.9 | . | . | . | 13.9 | 26 | − 39 | 12 | 4 | 6 | 21 |
| | | Hainichen | 319 | 0.1 | 0.0 | . | . | 6.4 | 3.3 | 0.0 | 0.1 | 2.2 | . | . | 0.2 | 0.3 | . | . | . | 1.7 | 0.6 | 5.5 | 0.5 | . | . | . | . | . | . | . | 2.0 | . | . | . | 22.9 | 39 | − 36 | 12 | 6 | 5 | 23 |
| | Freiberger Mulde, Zschopau | Fichtelberg | 1213 | 0.0 | . | . | . | 11.4 | 3.6 | 1.9 | . | 2.0 | . | . | 1.0 | 0.8 | . | 0.0 | 0.0 | 0.0 | 0.2 | 0.9 | 0.2 | 3.3 | . | . | . | . | . | . | 1.1 | 0.1 | . | . | 26.5 | 30 | − 62 | 12 | 7 | 9 | 31 |
| | | Cranzahl | 640 | 0.1 | . | 0.0 | 0.2 | 10.2 | 1.2 | 6.1 | 0.4 | 2.2 | . | . | 1.1 | 0.1 | 1.5 | . | . | 0.1 | 0.3 | 0.4 | 0.2 | 3.2 | . | . | . | . | . | . | 2.1 | 0.3 | . | . | 29.7 | | | 17 | 8 | 8 | 28 |
| | | Schmalzgrube | 604 | 0.5 | . | 0.0 | . | 6.8 | 1.3 | 3.6 | . | 1.7 | . | . | 1.1 | 0.0 | . | . | . | . | 0.5 | 0.0 | . | . | . | . | . | . | . | 0.2 | . | . | . | 15.7 | 22 | − 58 | 8 | 5 | 7 | 31 |
| | | Kühnhaide | 723 | Einzelwerte unbrauchbar | | | | | | | | | | | | | | | | | | | | | | | | | | | | | | 22.0 | | | | | | |
| | | Thum | 520 | . | . | . | . | 10.6 | 5.6 | 1.6 | . | 2.7 | . | . | 0.6 | 0.5 | . | . | . | 0.0 | 1.8 | 3.3 | . | 0.5 | . | . | . | . | . | . | 1.8 | . | . | . | 29.0 | 52 | − 27 | 10 | 7 | 6 | 20 |
| | | Zschopau | 380 | . | . | 0.3 | . | 9.5 | 2.8 | 0.9 | 0.1 | 0.9 | . | . | 0.2 | 0.1 | . | . | . | 1.0 | 0.5 | 3.1 | 1.3 | . | . | . | . | . | . | . | 1.1 | . | . | . | 21.8 | 37 | − 38 | 13 | 6 | 7 | 18 |
| | | Neuhausen | 538 | . | . | . | . | 5.1 | 0.0 | . | . | 4.9 | . | . | 1.2 | 0.4 | . | . | . | . | 0.8 | 2.1 | . | . | . | . | . | . | . | 1.2 | . | . | . | 15.7 | 23 | − 55 | 7 | 5 | 5 | 31 |
| | | Kriegwald | 745 | 0.1 | . | . | . | 5.1 | 3.7 | 1.5 | 0.2 | 1.6 | . | . | 0.9 | 0.4 | . | . | . | 0.1 | 1.6 | 1.2 | 0.2 | 1.6 | . | . | . | . | . | . | 3.3 | 0.0 | . | . | 21.5 | 28 | − 58 | 14 | 8 | 8 | 31 |
| | | Dörnthal | 560 | . | . | . | . | 4.9 | 1.7 | 1.4 | 1.3 | 0.6 | . | . | . | 2.4 | 3.9 | 0.6 | . | . | 2.4 | 2.6 | 0.9 | . | . | . | . | . | . | . | 0.3 | . | . | . | 23.0 | 43 | − 31 | 12 | 8 | 8 | 30 |
| | | Lengefeld | 606 | . | . | 0.7 | . | 7.0 | 2.5 | 0.6 | . | 2.3 | . | . | 0.7 | 0.6 | . | . | . | . | 0.6 | 1.2 | . | 0.9 | . | . | . | . | . | . | 1.7 | . | . | . | 18.1 | 26 | − 51 | 11 | 5 | 7 | 31 |
| | | Eppendorf | 432 | . | . | . | . | 9.0 | 3.1 | 0.0 | . | 0.0 | . | . | 1.5 | . | . | . | . | . | 2.1 | 3.0 | 2.8 | 0.0 | . | . | . | . | . | . | 1.1 | . | . | . | 22.6 | 40 | − 35 | 7 | 7 | 3 | 21 |
| | | Flöha | 272 | . | . | . | . | 8.6 | 2.2 | 0.9 | 0.2 | 0.2 | 0.0 | . | . | 0.0 | . | . | . | 1.0 | 0.7 | 3.0 | 0.9 | 0.1 | . | . | . | . | . | . | 1.4 | . | . | . | 19.2 | 37 | − 32 | 11 | 6 | 5 | 17 |
| | | Kriebstein (Talsperre) | 212 | . | . | 0.0 | . | 6.4 | 2.2 | . | 0.2 | 1.7 | . | . | 0.2 | 0.5 | . | . | . | 1.3 | 0.9 | 4.8 | . | 0.5 | . | . | . | . | . | . | 1.4 | . | . | . | 20.1 | 38 | − 32 | 11 | 6 | 5 | 29 |
| | Fr. M. | Seidewitz | 175 | . | . | . | . | 5.7 | 0.3 | . | . | 5.1 | . | . | . | 0.0 | . | . | . | . | 0.0 | 3.0 | 0.7 | . | . | . | . | . | . | . | . | . | . | . | 14.8 | 37 | − 26 | 5 | 3 | 3 | 20 |
| | Vereinigte Mulde | Grimma | 160 | . | . | . | . | 3.9 | 0.4 | . | . | 2.2 | . | . | . | 1.0 | . | . | . | 0.2 | . | 1.3 | 0.1 | . | . | . | . | . | . | . | 1.8 | . | . | . | 10.9 | 25 | − 33 | 8 | 5 | 4 | 17 |
| | | Eilenburg | 100 | . | . | . | . | 5.4 | 1.2 | . | . | 2.7 | . | . | . | . | . | . | . | . | 7.7 | 1.6 | . | . | . | . | . | . | . | . | . | . | . | . | 18.6 | 51 | − 18 | 5 | 5 | 3 | 17 |
| | | Tornau | 115 | . | . | . | . | 6.4 | 2.0 | . | . | 4.0 | . | . | . | 0.1 | . | . | . | . | 2.3 | 2.0 | . | . | . | . | . | . | . | . | . | . | . | . | 16.8 | 47 | − 19 | 6 | 5 | 4 | 16 |
| | | Werbelin | 107 | . | . | . | . | 4.7 | 4.5 | . | . | 1.8 | . | . | 0.1 | 0.1 | . | . | . | 0.1 | 1.1 | 0.8 | 1.0 | . | . | . | . | . | . | . | . | . | . | . | 14.2 | 50 | − 14 | 9 | 5 | 5 | 21 |
| | | Jeßnitz | 75 | . | . | . | . | 3.5 | . | . | 0.2 | 1.9 | . | . | 0.0 | 0.0 | . | . | 0.0 | . | 1.7 | 0.0 | 0.9 | . | . | . | . | . | . | . | . | . | . | . | 8.2 | | | 5 | 3 | 3 | 14 |
| | | Dessau | 58 | . | . | . | . | 2.5 | 4.6 | . | 0.5 | 0.9 | . | . | 0.0 | 0.0 | . | 0.0 | 0.0 | 0.7 | 1.5 | 3.4 | 0.7 | 0.0 | . | . | . | . | . | . | . | . | . | . | 14.8 | 44 | − 19 | 8 | 4 | 4 | 8 |
| Saale | Talsperre Hohenleuba | Waldstein | 879 | . | . | . | . | 14.5 | 4.0 | . | 2.5 | 5.0 | . | . | . | . | . | . | . | . | . | 9.1 | . | . | . | . | . | . | . | 2.4 | . | . | . | 37.5 | 50 | − 38 | 6 | 6 | 4 | 27 |
| | | Münchberg | 565 | . | . | . | . | 13.5 | 1.8 | . | 17.7 | . | . | . | 0.0 | . | . | . | 0.0 | . | 3.9 | 4.2 | . | . | . | . | . | . | . | . | . | . | . | . | 41.1 | 59 | − 28 | 5 | 5 | 4 | 28 |
| | | Schönwald | 690 | . | . | . | . | 10.6 | 2.4 | 1.0 | 2.8 | 4.3 | 0.2 | . | 0.0 | . | . | . | 0.2 | 1.0 | 3.7 | 0.2 | 0.3 | . | . | . | . | . | . | . | . | 0.3 | . | . | 27.1 | 68 | − 13 | 12 | 7 | 5 | 23 |

| Flußgebiet | | Ort | Seehöhe m | 1 | 2 | 3 | 4 | 5 | 6 | 7 | 8 | 9 | 10 | 11 | 12 | 13 | 14 | 15 | 16 | 17 | 18 | 19 | 20 | 21 | 22 | 23 | 24 | 25 | 26 | 27 | 28 | 29 | 30 | 31 | Monatssumme mm | Monatssumme % der Norm. | Abweichung v. d. Norm. | Zahl der Tage mit Niederschl. ≧0.1 | Niederschl. ≧1.0 | * ≧0.1 | ⊛ |
|---|---|---|---|---|---|---|---|---|---|---|---|---|---|---|---|---|---|---|---|---|---|---|---|---|---|---|---|---|---|---|---|---|---|---|---|---|---|---|---|---|
| Saale | Quelle bis Loquitz | Heinersberg | 570 | . | . | . | . | 11.2 | 1.2 | 1.0 | 3.0 | 3.2 | . | . | . | . | . | . | . | . | . | 4.0 | 0.3 | . | . | . | . | . | . | . | 1.1 | . | . | 25.0 | 68 | − 12 | 8 | 7 | 5 | 21 |
| | | Hof | 471 | . | . | . | . | 8.4 | 5.1 | 1.0 | 3.3 | 2.1 | . | . | . | . | . | . | . | . | 0.1 | 2.1 | 0.9 | 0.4 | . | . | . | . | . | . | . | 0.0 | . | . | 23.4 | 49 | − 24 | 9 | 6 | 8 | 20 |
| | | Gefell | 563 | . | . | . | . | 12.9 | 3.6 | 1.7 | 2.5 | 1.6 | . | . | . | 0.0 | . | . | . | . | 0.2 | 1.4 | 0.5 | 1.3 | . | . | . | . | . | . | 0.6 | . | . | . | 26.3 | | | 10 | 7 | 5 | 23 |
| | | Blankenberg | 498 | . | . | . | . | 9.5 | 1.4 | 1.7 | 6.7 | 1.6 | 0.2 | . | 0.0 | 0.0 | . | . | 0.0 | 0.4 | 0.6 | 2.2 | 1.9 | 2.4 | . | . | . | . | . | . | 0.1 | 0.0 | . | . | 28.7 | 57 | − 22 | 12 | 8 | 5 | 21 |
| | | Naila | 613 | . | . | . | . | 9.5 | 3.0 | 0.8 | 8.2 | 3.0 | . | . | . | 0.0 | . | . | . | . | 0.6 | 3.7 | 1.0 | 1.5 | . | . | . | . | . | . | . | . | . | . | 31.3 | | | 9 | 7 | 5 | 27 |
| | | Saaletalsperre | 412 | . | . | . | . | 10.4 | 2.6 | 2.6 | 2.5 | 1.5 | . | . | 0.0 | 0.0 | . | . | . | 0.0 | 0.0 | 0.5 | 0.5 | 10.2 | . | . | . | . | . | . | . | 0.4 | . | . | 31.2 | | | 9 | 6 | 5 | 17 |
| | | Schleiz | 430 | . | . | . | . | 8.8 | 1.3 | 3.9 | 2.5 | 1.9 | . | . | . | . | . | . | . | . | . | 0.0 | 0.1 | 3.9 | . | . | . | . | . | . | . | 0.0 | . | . | 22.4 | 55 | − 18 | 7 | 6 | 5 | 21 |
| | | Ziegenrück | 330 | . | . | . | . | 9.8 | 2.2 | 1.3 | 3.6 | 1.9 | . | . | 0.0 | 0.1 | . | . | . | . | 0.2 | 0.2 | 1.8 | 0.9 | . | . | . | . | . | . | 0.1 | 0.1 | . | . | 22.2 | 58 | − 16 | 12 | 6 | 6 | 19 |
| | Loquitz | Ludwigsstadt | 500 | . | . | . | . | 7.0 | 1.5 | 2.0 | 6.5 | 2.0 | 0.1 | 0.0 | 0.0 | . | . | . | 0.0 | 0.0 | 1.6 | 4.6 | 0.1 | 7.0 | . | . | . | . | . | . | . | . | . | . | 32.4 | | | 10 | 8 | 6 | 20 |
| | | Schmiedefeld | 776 | . | . | . | 0.3 | 3.0 | 4.2 | 2.8 | 10.0 | 1.9 | . | . | 0.2 | . | . | . | . | 1.2 | 1.1 | 4.5 | 0.2 | 11.3 | . | . | . | . | . | . | 0.5 | . | . | . | 41.2 | 63 | − 24 | 13 | 9 | 7 | 21 |
| | | Probstzella | 345 | . | . | . | . | 7.0 | 1.3 | 1.7 | 6.1 | 2.2 | . | . | 0.1 | 0.0 | . | . | . | . | 1.2 | . | 1.8 | . | 3.6 | . | . | . | . | . | . | 0.1 | 0.0 | . | . | 25.1 | 54 | − 21 | 10 | 8 | 4 | 17 |
| | | Ruppersdorf | 550 | . | . | . | . | 10.0 | 1.1 | 2.1 | 5.6 | 2.2 | . | . | . | . | . | . | . | . | 0.2 | 0.5 | 1.9 | 3.5 | 5.2 | . | . | . | . | . | . | . | . | . | . | 32.3 | 59 | − 22 | 10 | 8 | 4 | 20 |
| | | Leutenberg | 295 | . | . | . | . | 7.0 | 2.0 | 1.5 | . | 1.5 | . | . | . | . | . | . | 5.5 | 4.0 | . | . | 6.0 | . | . | . | . | . | . | . | . | . | . | . | 27.5 | 72 | − 11 | 7 | 7 | 4 | 18 |
| | Schwarza | Großbreitenbach | 660 | . | . | . | . | 13.4 | 3.1 | 2.7 | 7.8 | 4.8 | . | . | . | . | . | . | . | . | 2.4 | 5.6 | . | 4.3 | . | . | . | . | . | . | . | . | . | . | 44.1 | 59 | − 30 | 8 | 8 | 5 | 21 |
| | | Neuhaus a. R. | 835 | . | . | . | . | 9.1 | 6.5 | 0.8 | 5.3 | 2.0 | 10.1 | . | . | . | . | . | . | 0.1 | 4.0 | 3.4 | 0.2 | . | . | . | . | . | . | 0.1 | . | . | . | 41.6 | 49 | − 43 | 11 | 6 | 5 | 23 |
| | | Pennewitz | 460 | . | . | . | . | 8.5 | 3.1 | 0.7 | 7.2 | 4.0 | . | . | . | . | . | . | 1.4 | . | . | 3.1 | . | 3.1 | . | . | . | . | . | . | . | . | . | . | 31.1 | | | 8 | 7 | 5 | 18 |
| | | Blankenburg, Bad | 222 | . | . | . | . | 11.6 | 1.2 | 2.3 | 5.3 | 2.7 | . | . | 0.1 | . | . | 0.3 | 0.2 | 3.5 | . | 0.7 | 0.3 | 2.1 | . | . | . | . | . | . | 0.2 | . | . | . | 30.5 | 91 | − 3 | 13 | 7 | 6 | 18 |
| | Schwarza bis Ilm | Remda | 320 | . | . | . | . | 1.2 | . | 3.2 | 4.0 | 12.5 | . | . | 0.2 | . | . | 0.5 | . | 2.0 | . | 0.8 | . | 3.1 | . | . | . | . | . | . | 0.3 | . | . | . | 38.6 | 122 | + 7 | 10 | 6 | 5 | 16 |
| | | Hummelshain | 310 | . | . | . | . | 13.5 | 3.0 | 1.5 | 0.0 | 3.8 | 3.0 | . | . | . | . | . | . | . | 1.6 | 2.5 | . | . | . | . | . | . | . | 0.9 | . | . | . | 29.8 | 81 | − 7 | 8 | 7 | 5 | 19 |
| | | Drößnitz | 420 | . | . | . | . | 12.0 | 2.0 | . | 4.8 | 0.2 | . | 0.0 | . | . | . | . | . | 0.0 | . | 4.0 | . | . | . | . | . | . | . | 0.2 | . | . | . | 23.2 | 66 | − 12 | 6 | 3 | 4 | 18 |
| | | Stadtroda | 225 | . | . | . | . | 15.5 | 2.6 | 2.5 | . | 1.1 | . | . | . | . | . | . | 0.1 | . | . | . | . | 2.1 | . | . | . | . | . | . | . | . | . | . | 23.9 | 69 | − 11 | 6 | 5 | 4 | *15* |
| | | Jena | 155 | . | . | . | 0.0 | 11.6 | 1.8 | 2.8 | 4.2 | 1.6 | . | . | . | . | . | 0.0 | 0.1 | . | 0.9 | 1.1 | 0.1 | 0.7 | . | . | . | . | . | . | 1.9 | 0.0 | . | . | 26.8 | 73 | − 10 | 11 | 7 | 5 | 17 |
| | | Wetzdorf | 328 | . | . | . | . | 11.3 | 0.6 | 0.0 | 6.8 | 1.2 | . | . | . | 0.0 | . | . | . | . | 13.6 | 0.5 | 1.4 | 1.6 | . | . | . | . | . | . | 1.2 | . | . | . | 38.2 | 93 | − 3 | 9 | 6 | 4 | 18 |
| | Ilm | Schmücke | 907 | . | . | . | . | 12.9 | 4.9 | 1.8 | 8.3 | 6.3 | . | . | . | . | . | . | 0.6 | . | 1.8 | 5.0 | . | 1.7 | . | . | . | . | . | . | . | . | . | . | 43.3 | 46 | − 51 | 9 | 8 | 5 | 31 |
| | | Ilmenau | 500 | . | . | 0.1 | . | 6.6 | 1.9 | 4.1 | 5.9 | 6.1 | . | . | 0.0 | . | . | . | 0.1 | . | 0.8 | 3.5 | 0.3 | 3.5 | . | . | . | . | . | . | . | 0.0 | . | . | 32.9 | 51 | − 32 | 11 | 7 | 6 | 18 |
| | | Stadtilm | 360 | . | . | . | . | 14.3 | 1.5 | 2.8 | 5.8 | 5.2 | . | . | . | . | . | . | 1.1 | 1.8 | . | 0.3 | 0.0 | 1.2 | . | . | . | . | . | . | 0.2 | . | . | . | 34.2 | 110 | + 3 | 10 | 8 | 5 | 17 |
| | | Tannroda | 285 | . | . | . | . | 13.7 | 1.2 | 0.0 | 4.5 | 0.0 | . | . | . | 0.0 | . | . | . | . | 1.8 | . | 3.0 | . | 0.0 | . | . | . | . | . | . | . | . | . | 24.2 | | | 5 | 5 | 3 | 31 |
| | | Apolda | 170 | . | . | . | . | 12.4 | 1.7 | . | . | . | . | . | . | . | . | . | . | . | 2.0 | . | . | . | . | . | . | . | . | . | . | . | . | . | 16.1 | | | 3 | 3 | 2 | 14 |
| | S. | Kösen | 120 | . | . | . | . | 6.8 | 8.5 | 1.2 | 3.2 | . | . | . | . | . | . | . | . | . | 2.0 | 2.9 | . | . | . | . | . | . | . | . | . | 2.8 | . | . | 27.4 | 73 | − 10 | 7 | 7 | 4 | 9 |
| | Unstrut | Dingelstädt | 336 | . | . | . | . | 12.5 | 0.1 | 4.5 | 7.7 | 1.8 | . | . | . | . | . | . | 0.5 | . | 1.0 | 1.0 | 0.5 | 1.0 | . | . | . | . | . | . | . | . | . | . | 30.6 | 61 | − 20 | 10 | 7 | 5 | 24 |
| | | Eigenrieden | 489 | . | . | . | . | 12.0 | 1.8 | 3.2 | 16.0 | 5.0 | 0.3 | . | 0.0 | . | . | . | 0.2 | . | 1.0 | 2.1 | 0.2 | 1.0 | . | . | . | . | . | . | . | . | . | 0.0 | 42.8 | 78 | − 12 | 11 | 8 | 6 | 24 |
| | | Langensalza | 189 | . | . | . | . | 10.8 | 1.3 | 2.2 | 11.6 | 5.8 | . | . | . | . | . | . | . | . | 0.7 | . | 1.4 | 1.6 | . | . | . | . | . | . | 0.6 | . | . | . | 36.0 | 106 | + 2 | 9 | 7 | 5 | 15 |
| | | Herbsleben | 120 | . | . | . | . | 9.1 | . | 2.7 | 9.4 | 2.0 | . | . | . | . | . | . | . | . | 0.4 | 1.5 | 0.3 | 0.7 | . | . | . | . | . | . | 0.1 | . | . | . | 26.2 | 87 | − 4 | 9 | 5 | 4 | 9 |
| | Unstrut, Gera | Gehlberg | 700 | . | . | . | . | 13.5 | 3.4 | 0.0 | 11.7 | 3.4 | . | . | . | . | . | . | . | . | 6.4 | . | 5.6 | . | . | . | . | . | . | . | . | . | . | . | 44.0 | 44 | − 56 | 6 | 6 | 4 | 30 |
| | | Arnstadt | 289 | . | . | . | . | 11.3 | 1.9 | 2.4 | 7.0 | 4.5 | . | . | . | . | . | . | 0.5 | . | . | 0.0 | 0.0 | 0.8 | . | . | . | . | . | . | 0.2 | . | . | . | 28.6 | | | 8 | 5 | 5 | 18 |
| | | Crawinkel | 480 | . | . | . | . | 8.5 | 2.7 | 2.9 | 10.1 | 8.2 | . | . | . | . | . | . | . | . | 0.5 | 1.5 | . | 0.7 | . | . | . | . | . | . | . | . | . | . | 35.1 | 61 | − 22 | 8 | 6 | 5 | 17 |
| | | Töttelstädt | 345 | . | . | . | . | 11.3 | 2.0 | 2.7 | 7.1 | 6.0 | . | . | . | . | . | . | . | . | 0.4 | 0.8 | 0.6 | 2.2 | 0.1 | . | . | . | . | . | . | . | . | . | 33.2 | | | 10 | 6 | 5 | 18 |
| | Unstrut | Buttstädt | 185 | . | . | . | . | 11.5 | 0.2 | 2.0 | 3.7 | 2.0 | . | . | . | . | . | . | . | . | 1.0 | 0.3 | 0.5 | . | . | . | . | . | . | 2.9 | . | . | . | 24.1 | 77 | − 7 | 9 | 6 | 5 | 17 |
| | | Kleinbrembach | 170 | . | . | . | . | 9.5 | 0.8 | 1.8 | 4.4 | 3.7 | . | . | . | . | . | . | . | . | . | 1.4 | 0.4 | . | . | . | . | . | . | 0.4 | . | . | . | 22.4 | | | 8 | 5 | 5 | 15 |
| | Unstrut, Helbe | Großberndten | 400 | . | . | . | . | 10.0 | 2.1 | 4.0 | 17.7 | 4.1 | . | . | 0.0 | 0.0 | . | . | 0.1 | . | . | . | . | 0.8 | . | . | . | . | . | . | . | . | . | . | 38.8 | 93 | − 3 | 7 | 5 | 5 | 17 |
| | | Ebeleben | 285 | . | . | . | . | 11.8 | 1.3 | 3.4 | 7.8 | 5.5 | . | . | . | . | . | . | . | . | . | 0.5 | 0.2 | 0.4 | . | . | . | . | . | . | . | . | . | . | 30.9 | 86 | − 5 | 8 | 5 | 5 | 18 |
| | | Greußen | 164 | . | . | . | . | 9.0 | 4.3 | 3.3 | 5.2 | 6.2 | . | . | . | . | . | . | . | . | 0.8 | . | 0.8 | 0.3 | . | . | . | . | . | . | . | . | . | . | 29.9 | 97 | − 1 | 8 | 5 | 5 | 14 |
| | Unstrut | Worbis | 319 | . | . | . | . | 7.7 | 1.2 | 2.8 | 8.6 | 5.3 | . | . | 0.3 | . | . | . | . | . | . | 0.2 | 0.4 | 1.1 | . | . | . | . | . | . | . | . | . | . | 27.6 | 57 | − 21 | 9 | 6 | 6 | 18 |
| | | Seega | 170 | Tabelle nicht mehr vorhanden | | | | | | | | | | | | | | | | | | | | | | | | | | | | | *14.0* | | | | | | |
| | | Heldrungen | 130 | . | . | . | . | 7.5 | 1.1 | 2.0 | 6.5 | 3.5 | . | . | . | . | . | . | . | . | 0.7 | 0.2 | 0.4 | 2.7 | . | . | . | . | . | . | . | . | . | . | 24.6 | 83 | − 5 | 9 | 6 | 6 | 19 |
| | Unstrut, Halme | Ilfeld (Südharz) | 275 | . | . | . | . | 5.9 | 0.2 | 2.3 | 10.0 | 4.6 | . | . | 0.1 | 0.0 | . | . | . | . | 1.2 | 0.2 | 0.3 | 2.0 | . | . | . | . | . | . | . | . | . | . | 26.8 | 63 | − 16 | 10 | 6 | 6 | 20 |
| | | Sachsa, Bad | 340 | . | . | . | . | 8.3 | 0.0 | 4.9 | 3.5 | 13.2 | . | . | 1.0 | . | . | . | . | . | . | 0.5 | . | . | . | . | . | . | . | . | . | . | . | . | 31.4 | 42 | − 42 | 6 | 5 | 5 | 18 |
| | | Nordh. Talsperre | 443 | . | . | . | . | 9.4 | 0.2 | 3.2 | 8.6 | 6.6 | . | . | 0.2 | . | . | 0.0 | . | . | . | 0.2 | 1.0 | . | . | . | . | . | . | . | . | . | . | . | 29.2 | 52 | − 27 | 7 | 5 | 5 | 29 |
| | | Kelbra | 155 | . | . | . | . | 12.7 | . | 4.3 | 5.0 | 2.4 | . | . | . | . | . | . | . | . | 0.2 | . | . | . | . | . | . | . | . | . | . | . | . | . | 24.6 | 89 | − 3 | 5 | 4 | 4 | 19 |
| | | Sangerhausen | 190 | . | . | . | . | 3.3 | 0.7 | 0.8 | 4.9 | 5.3 | . | . | . | . | . | . | . | . | 0.3 | 0.1 | 0.6 | 2.4 | . | . | . | . | . | . | . | . | . | . | 18.4 | 62 | − 11 | 9 | 4 | 5 | 16 |
| | Unstrut | Hohelinde | 297 | . | . | . | . | 4.8 | 3.1 | 4.8 | 7.1 | 4.1 | . | . | . | . | . | . | . | . | 0.3 | 0.2 | 0.7 | 0.9 | . | . | . | . | . | . | . | . | . | . | 26.0 | 81 | − 6 | 9 | 5 | 5 | 17 |
| | | Bibra, Bad | 170 | . | . | . | . | 9.8 | 0.8 | 1.4 | 2.9 | 1.4 | 0.0 | . | 0.0 | 0.0 | . | . | . | . | 1.3 | . | 0.0 | 1.2 | . | . | . | . | . | . | 0.8 | . | . | . | 19.6 | 57 | − 15 | 8 | 6 | 5 | 16 |

## Tägliche Niederschlagshöhen in Millimetern, gemessen um 7 Uhr morgens



| Flußgebiet | | Ort | Seehöhe m | 1 | 2 | 3 | 4 | 5 | 6 | 7 | 8 | 9 | 10 | 11 | 12 | 13 | 14 | 15 | 16 | 17 | 18 | 19 | 20 | 21 | 22 | 23 | 24 | 25 | 26 | 27 | 28 | 29 | 30 | 31 | Monatssumme mm | % der Norm. | Abweichung v. d. Norm. | Zahl der Tage mit Niederschl. ≥ 0.1 | Niederschl. ≥ 1.0 | * ≥ 0.1 | * |
|---|---|---|---|---|---|---|---|---|---|---|---|---|---|---|---|---|---|---|---|---|---|---|---|---|---|---|---|---|---|---|---|---|---|---|---|---|---|---|---|---|
| Saale | Saale | Teuchern | 182 | . | . | . | . | 10.0 | 0.8 | 0.7 | 1.5 | 4.8 | . | . | . | . | . | . | 0.0 | 0.0 | 1.3 | 0.5 | 0.5 | 0.5 | . | . | . | . | . | . | 1.0 | . | . | . | 21.6 | 59 | − 15 | 10 | 5 | 5 | 17 |
| | | Lützen | 120 | . | . | . | 0.0 | 4.1 | 0.4 | 0.0 | 0.7 | 4.6 | . | . | . | 0.0 | . | . | 0.0 | . | 0.3 | 1.1 | 0.0 | 0.9 | . | . | . | . | . | . | 0.5 | . | . | . | 12.6 | 41 | − 19 | 8 | 3 | 4 | 14 |
| | | Merseburg | 93 | . | . | . | 0.0 | 6.1 | 1.4 | 0.0 | 0.3 | 1.5 | . | . | 0.0 | 0.0 | . | 0.0 | 0.0 | 0.0 | 1.0 | 0.0 | 0.1 | 0.0 | . | . | . | . | . | . | 0.0 | . | . | . | 10.4 | 31 | − 22 | 6 | 4 | 4 | 16 |
| | | Schafstädt | 146 | . | . | . | 0.1 | 1.9 | 0.2 | 0.3 | . | 3.8 | . | . | . | . | . | . | . | . | . | 0.2 | 0.3 | 0.4 | . | . | . | . | . | . | . | . | . | . | 7.2 | 24 | − 22 | 8 | 2 | 5 | 16 |
| | Weiße Elster | Raun | 560 | . | . | . | . | 12.8 | 4.0 | 0.3 | 1.0 | 2.5 | . | . | . | . | . | . | . | . | . | 0.5 | 2.1 | 1.2 | . | . | . | . | . | . | 1.2 | . | . | . | 25.6 | | | 9 | 7 | 5 | 25 |
| | | Markneukirchen | 520 | . | . | . | . | 12.3 | 3.5 | 0.1 | 1.3 | 2.2 | . | . | 0.4 | 0.2 | . | . | . | 0.1 | 0.0 | 1.6 | 0.5 | 0.2 | . | . | . | . | . | . | 0.5 | 0.6 | . | . | 23.5 | 44 | − 31 | 13 | 5 | 7 | 25 |
| | | Oelsnitz i. V. | 408 | . | . | 0.0 | . | 10.2 | 0.6 | 5.3 | 2.0 | 2.6 | . | . | 0.0 | 0.0 | . | . | . | 0.0 | 0.5 | 1.2 | 0.0 | 1.2 | . | . | . | . | . | . | 0.2 | 0.2 | . | . | 24.0 | 65 | − 13 | 10 | 6 | 5 | 17 |
| | | Grobau | 560 | . | . | 0.1 | . | 9.7 | 0.0 | 1.0 | 2.1 | 1.1 | 0.0 | . | . | . | . | . | . | 0.6 | 0.2 | 1.3 | 0.5 | 1.5 | . | . | . | . | . | . | 0.5 | 1.1 | . | . | 19.7 | | | 12 | 7 | 4 | 21 |
| | | Falkenstein | 595 | . | 0.2 | 0.1 | . | 9.7 | 3.1 | 2.5 | 0.8 | 2.9 | 0.8 | 0.1 | 0.2 | 0.8 | 0.2 | . | . | . | 1.5 | 1.3 | 0.1 | 3.6 | . | . | . | . | . | . | 0.3 | 0.4 | . | . | 28.6 | 54 | − **25** | 18 | 7 | 9 | 19 |
| | | Mehltheuer | 517 | . | . | . | . | 13.5 | 2.7 | 2.5 | . | 2.9 | . | . | . | . | . | . | . | 0.4 | . | 0.7 | . | 1.1 | . | . | . | . | . | . | . | 0.3 | . | . | 24.1 | | | 8 | 5 | 4 | 19 |
| | | Eich | 450 | . | . | 0.4 | . | 15.7 | 4.4 | 2.4 | 0.1 | 6.2 | . | . | 0.3 | 0.3 | . | 0.0 | . | 1.3 | 0.1 | 1.3 | 0.2 | 4.5 | . | . | . | . | . | . | 0.3 | 0.2 | . | . | 35.7 | 67 | − 18 | 15 | 7 | 8 | 21 |
| | | Greiz | 284 | . | . | 0.0 | . | 11.7 | 1.8 | 1.9 | 0.7 | 1.9 | . | . | 0.1 | 0.1 | . | . | . | 0.3 | 0.4 | 0.9 | 0.0 | 0.3 | . | . | . | . | . | . | 2.5 | 0.2 | . | . | 22.8 | 61 | − 15 | 13 | 5 | 6 | 20 |
| | | Auma | 405 | . | . | . | . | 13.5 | 1.7 | 2.2 | 2.1 | 2.1 | . | . | 0.1 | . | . | . | 0.3 | . | 2.0 | 1.3 | . | . | . | . | . | . | . | . | 0.4 | 1.4 | . | . | 27.1 | 64 | − 15 | 11 | 8 | 6 | 21 |
| | | Zeitz | 175 | . | . | . | . | 11.4 | 0.8 | . | 0.4 | 4.1 | . | . | . | . | . | 0.4 | 0.6 | . | 0.4 | 1.1 | 0.3 | . | . | . | . | . | . | . | 0.7 | . | . | . | 20.2 | 53 | − 18 | 10 | 3 | 4 | 16 |
| | | Meuselwitz | 175 | . | . | . | . | 9.4 | 0.5 | 0.2 | 3.7 | . | . | . | . | . | . | . | . | . | . | 1.6 | . | 2.8 | . | . | . | . | . | . | 0.7 | . | . | . | 19.5 | 56 | − 16 | 8 | 4 | 4 | 15 |
| | Weiße Elster, Pleiße | Rußdorf | 300 | . | . | . | . | 13.6 | 0.5 | 0.2 | . | 1.5 | . | . | . | . | . | . | . | 3.1 | 1.2 | 3.2 | . | 2.3 | . | . | . | . | . | . | 2.5 | . | . | . | 28.1 | 62 | − 17 | 9 | 7 | 5 | 19 |
| | | Crimmitschau | 266 | . | . | 0.1 | . | 10.6 | 0.6 | 0.6 | 0.5 | 1.0 | . | . | 0.0 | . | . | . | . | 1.7 | 2.5 | 1.6 | 0.0 | 8.4 | . | . | . | . | . | . | 2.1 | . | . | . | 29.6 | 68 | − 14 | 11 | 7 | 4 | 17 |
| | | Altenburg (Flugh.) | 190 | 0.0 | . | 0.0 | 0.0 | 9.7 | 1.0 | 0.5 | 0.0 | 1.8 | . | . | . | 1.0 | . | 0.1 | 0.0 | 0.5 | 1.7 | 0.9 | 0.4 | 0.2 | . | . | . | . | . | . | 1.2 | . | . | . | 19.0 | 59 | − 13 | 12 | 6 | 6 | 18 |
| | | Altmörbitz | 198 | . | . | . | 0.1 | 8.7 | 0.2 | 0.1 | 0.0 | 2.5 | . | . | . | 2.4 | . | . | . | 1.0 | 0.1 | . | . | . | . | . | . | . | . | . | 1.1 | . | . | . | 16.2 | 46 | − 19 | 9 | 5 | 5 | 18 |
| | | Niedergräfenhain | 200 | . | . | . | . | 8.4 | 0.3 | . | . | 3.5 | 0.0 | . | . | . | . | . | . | 0.4 | . | 2.8 | 1.8 | 0.0 | . | . | . | . | . | . | . | . | . | . | 17.2 | | | 6 | 4 | 3 | 19 |
| | | Leipzig-Süd | 113 | . | . | 0.0 | 0.0 | 5.7 | 0.7 | . | 0.0 | 6.0 | . | . | 0.0 | 0.0 | . | . | . | 0.0 | 1.0 | 1.4 | 0.0 | 0.1 | . | . | . | . | . | . | 0.0 | . | . | . | 14.9 | 37 | − 26 | 6 | 4 | 3 | 17 |
| | W. E. | Naunhof | 132 | . | . | . | . | 5.5 | . | . | 0.0 | 5.9 | . | . | . | . | . | . | . | . | 1.1 | 3.1 | . | . | . | . | . | . | 0.0 | . | 0.8 | . | . | . | 16.4 | 37 | − 27 | 5 | 4 | 2 | 18 |
| | S. | Halle (Flugh.) | 79 | . | . | 0.0 | 0.0 | 2.7 | 2.6 | 0.1 | 0.3 | 1.1 | . | . | 0.0 | 0.0 | . | 0.0 | 0.0 | 0.0 | 0.0 | 0.2 | 0.2 | 2.7 | . | . | . | . | . | . | 0.1 | . | . | . | 10.0 | 32 | − 21 | 9 | 4 | 5 | 5 |
| | Elm | Eisleben | 160 | . | . | 0.0 | 0.0 | 7.1 | 3.3 | 0.6 | 3.6 | 2.6 | . | . | 0.1 | 0.0 | . | 0.0 | . | 0.0 | 0.2 | 0.1 | 0.0 | 8.4 | . | . | . | . | . | . | 0.2 | . | . | . | 26.2 | 84 | − 5 | 10 | 5 | 6 | 16 |
| | S. | Rothenburg | 68 | . | . | . | . | 7.6 | . | . | 2.0 | 2.3 | . | . | . | . | . | . | . | . | . | . | . | . | . | . | . | . | . | . | . | . | . | . | 11.9 | 41 | − 17 | 3 | 3 | 3 | *13* |
| | Wipper | Hayn | 435 | . | . | . | . | 8.5 | 1.5 | 3.2 | 6.4 | 6.6 | . | . | 0.2 | 0.1 | . | . | . | . | . | 1.5 | 0.8 | 0.2 | . | . | . | . | . | . | . | . | . | . | 29.0 | 57 | − 22 | 10 | 6 | 7 | 20 |
| | | Wippra | 215 | . | . | . | . | 8.3 | 1.3 | 0.7 | 5.3 | 7.2 | . | . | . | 0.0 | . | . | . | . | . | 0.0 | 1.9 | . | . | . | . | . | . | . | . | . | . | . | 24.7 | 66 | − 13 | 6 | 5 | 5 | 25 |
| | | Sandersleben | 185 | . | . | . | . | 5.1 | 5.4 | 2.3 | 9.4 | 3.1 | . | . | . | . | 0.5 | 0.1 | . | . | . | 1.0 | 2.5 | 1.0 | . | . | . | . | . | . | . | . | . | . | 30.4 | | | 10 | 8 | 5 | 17 |
| | | Stangerode | 203 | . | . | . | . | 11.7 | 3.7 | . | 6.1 | 5.7 | . | 0.1 | 0.3 | . | . | . | . | . | 0.1 | 0.2 | 2.7 | 10.9 | . | . | . | . | . | . | . | . | . | . | 41.5 | 111 | + 4 | 10 | 6 | 6 | 20 |
| | | Warmsdorf | 92 | . | . | . | . | 13.0 | 5.2 | . | 6.5 | 4.3 | . | . | . | . | . | . | . | . | . | . | . | . | . | . | . | . | . | . | . | . | . | . | 29.0 | 107 | + 2 | 4 | 4 | 4 | 16 |
| | Fuhne | Landsberg (Bez. Halle) | 103 | . | . | . | . | *13.0* | *1.0* | . | . | 0.8 | 1.2 | 1.0 | . | . | . | . | . | . | . | . | . | . | . | . | . | . | 1.8 | . | . | . | . | . | 18.8 | 68 | − 9 | 6 | 5 | 2 | *13* |
| | | Glauzig | 80 | . | . | . | . | 6.4 | 1.6 | . | 3.1 | 1.6 | . | . | 0.0 | . | . | . | . | . | 0.0 | 2.9 | 0.3 | . | . | . | . | . | . | . | . | . | . | 15.9 | 48 | − 17 | 6 | 5 | 4 | 17 |
| | | Biendorf | 70 | . | . | . | . | . | 0.5 | . | 4.2 | 5.3 | . | . | 0.0 | . | . | . | . | . | . | 0.0 | 0.0 | . | . | . | . | . | . | . | . | . | . | . | 11.0 | | | 3 | 3 | 3 | 16 |
| | Bode | Schierke | 613 | . | . | . | . | 7.1 | 1.5 | 0.4 | 2.4 | 1.3 | . | . | 1.2 | . | . | . | . | . | 0.5 | . | . | 4.6 | . | . | . | . | . | . | . | . | . | . | 19.0 | | | 8 | 6 | 6 | 31 |
| | | Königskrug | 756 | . | . | . | . | 11.7 | 1.5 | 3.7 | 9.2 | 3.0 | . | . | 1.2 | 0.6 | . | . | . | . | . | 5.6 | 2.0 | 0.3 | . | . | . | . | . | . | . | . | . | . | 38.8 | 34 | − 75 | 10 | 8 | 7 | 31 |
| | | Rübeland | 420 | . | . | . | . | 10.6 | 3.9 | 3.1 | 8.6 | 8.1 | . | . | 0.1 | 0.2 | . | . | . | . | . | 0.0 | 0.1 | 0.6 | . | . | . | . | . | . | . | . | . | . | 35.3 | 67 | − 17 | 9 | 5 | 7 | 19 |
| | | Benneckenstein | 515 | . | . | . | . | 6.5 | 3.1 | 2.0 | 10.8 | 2.2 | . | . | 1.0 | . | . | . | . | . | . | . | 0.3 | 0.7 | . | . | . | . | . | . | . | . | . | . | 26.6 | 36 | − 48 | 8 | 6 | 6 | 25 |
| | | Allrode | 448 | . | . | . | 0.0 | 14.4 | 4.4 | 3.1 | 7.0 | 5.9 | . | . | 0.5 | 0.5 | . | . | . | . | 0.1 | 0.0 | 1.1 | 0.8 | . | . | . | . | . | . | . | . | . | . | 37.8 | 79 | − 10 | 10 | 6 | 7 | 19 |
| | | Quedlinburg | 123 | . | . | . | . | 10.5 | 5.2 | 3.2 | 6.0 | 4.3 | . | . | 0.6 | . | . | . | 0.6 | . | . | 0.5 | 0.6 | 0.5 | . | . | . | . | . | . | . | . | . | . | 32.0 | 107 | + 2 | 10 | 5 | 6 | 17 |
| | | Güntersberge | 415 | . | . | . | . | 5.2 | 2.6 | . | 1.2 | 6.8 | . | . | 0.4 | 2.1 | . | . | . | . | . | . | . | 0.1 | . | . | . | . | . | . | . | . | . | . | 18.4 | 33 | − 37 | 7 | 5 | 6 | 18 |
| | Bode, Selke | Harzgerode | 398 | . | . | . | . | 11.5 | 2.6 | 3.4 | 4.3 | 6.9 | . | . | . | . | . | . | . | . | 2.8 | . | 4.4 | . | . | . | . | . | . | . | . | . | . | . | 35.9 | 84 | − 7 | 7 | 7 | 5 | 23 |
| | | Reinstedt | 135 | . | . | . | . | 9.6 | 3.0 | 2.6 | 6.2 | 5.8 | . | . | 0.2 | . | . | 0.1 | . | 0.1 | . | 0.4 | 0.2 | 2.3 | . | . | . | . | . | . | . | . | . | . | 30.5 | | | 11 | 6 | 6 | 17 |
| | | Ballenstedt | 230 | . | . | . | . | 10.8 | 6.3 | 3.2 | 5.9 | 7.8 | . | . | 0.2 | 0.0 | . | . | 0.0 | . | . | 0.1 | 2.7 | 5.9 | . | . | . | . | . | . | . | . | . | . | 42.9 | 102 | + 1 | 9 | 7 | 6 | 16 |
| | Bode | Gröningen | 94 | . | . | . | . | 5.0 | 3.2 | 0.2 | 4.5 | 5.0 | . | . | . | 0.2 | . | . | . | . | 2.4 | 0.8 | 0.5 | 0.8 | . | . | . | . | . | . | . | . | . | . | 22.6 | 85 | − 4 | 10 | 5 | 6 | 17 |
| | | Wernigerode | 237 | . | . | . | . | 10.3 | 7.3 | 2.1 | 7.5 | 3.9 | . | . | 0.0 | 0.3 | . | . | . | . | . | . | 0.6 | 1.3 | . | . | . | . | . | . | . | . | . | . | 33.3 | 69 | − 15 | 8 | 6 | 6 | 17 |
| | Bode, Aue | Hessen | 113 | . | . | . | . | 6.4 | 3.1 | 0.1 | 6.8 | 2.4 | . | . | 0.1 | 0.0 | . | . | . | . | 0.2 | . | 3.5 | . | . | . | . | . | . | . | . | . | . | . | 22.6 | 59 | − 16 | 8 | 5 | 6 | 19 |
| | | Hötensleben | 100 | . | . | . | . | 5.7 | 2.0 | 1.8 | 3.8 | 2.6 | . | . | 0.0 | 0.0 | . | . | . | 1.1 | 5.6 | 0.6 | 1.9 | . | . | . | . | . | . | . | . | . | . | . | 25.1 | | | 9 | 8 | 5 | 16 |
| | | Röderhof | 200 | Einzelwerte unbrauchbar | | | | | | | | | | | | | | | | | | | | | | | | | | | | | 28.8 | 85 | − 5 | | | | 16 |
| | Bode | Seehausen | 135 | . | . | 0.0 | 0.0 | 6.3 | 2.6 | 1.7 | 3.7 | 8.4 | . | . | 0.0 | 0.0 | . | 0.0 | . | 1.5 | 2.4 | 0.8 | 0.7 | 0.6 | . | . | . | . | . | . | . | . | . | . | 28.7 | 78 | − 8 | 10 | 7 | 5 | 17 |
| | S. | Wolmirsleben | 70 | . | . | . | . | 8.0 | 5.7 | 1.5 | 4.0 | 22.1 | . | . | . | 0.0 | . | . | . | . | 3.0 | 0.8 | 0.6 | 2.2 | . | . | . | . | . | . | . | . | . | . | 47.9 | 166 | + 19 | 9 | 7 | 5 | 16 |
| | | Calbe | 60 | . | . | . | . | 6.0 | 3.3 | . | . | 7.5 | . | . | . | 0.2 | . | . | . | . | 2.0 | 0.8 | 2.4 | . | . | . | . | . | . | . | . | . | . | . | 22.2 | 79 | − 6 | 7 | 5 | 4 | 16 |

| Flußgebiet | | Ort | Seehöhe m | 1 | 2 | 3 | 4 | 5 | 6 | 7 | 8 | 9 | 10 | 11 | 12 | 13 | 14 | 15 | 16 | 17 | 18 | 19 | 20 | 21 | 22 | 23 | 24 | 25 | 26 | 27 | 28 | 29 | 30 | 31 | Monatssumme mm | % der Norm | Abweichung v. d. Norm. | Zahl der Tage mit Niederschl. ≧0.1 | Niederschl. ≧1.0 | ✳ ≧0.1 | ⊡ |
|---|---|---|---|---|---|---|---|---|---|---|---|---|---|---|---|---|---|---|---|---|---|---|---|---|---|---|---|---|---|---|---|---|---|---|---|---|---|---|---|---|
| Saale bis Havel | Saale bis Ohre | Serno | 120 | . | . | . | . | 1.4 | 2.5 | . | . | 1.8 | . | . | 0.0 | . | . | . | . | . | . | 4.6 | 0.5 | . | . | . | . | . | . | . | . | . | . | 10.8 | | | 5 | 4 | 3 | 16 |
| | | Zerbst (Stadt) | 71 | . | . | . | . | . | 2.3 | . | 2.5 | 0.0 | . | . | 0.0 | 0.0 | . | 0.0 | 0.1 | . | 3.6 | 1.0 | . | . | . | . | . | . | . | . | . | . | . | 9.5 | 29 | − 24 | 5 | 4 | 1 | 15 |
| | | Magdeburg (Flugh.) | 45 | 0.0 | . | . | . | 3.4 | 4.2 | 0.0 | 3.3 | 7.0 | 0.0 | . | 0.4 | 0.1 | 0.0 | 0.0 | 0.1 | 0.0 | 0.6 | 1.2 | 0.9 | 1.0 | . | . | . | . | . | . | . | . | . | 22.2 | 67 | − 11 | 11 | 6 | 7 | 15 |
| | | Loburg | 75 | . | . | . | . | 3.6 | 1.1 | . | . | 3.3 | . | . | . | 0.0 | . | . | . | . | . | 3.1 | 2.5 | . | . | . | . | . | . | . | . | . | . | . | 13.6 | | | 5 | 5 | 3 | 18 |
| | Ohre | Zum Giebel | 59 | . | . | . | . | 3.0 | 3.2 | 2.1 | 3.5 | 3.0 | . | . | 0.5 | 0.0 | . | . | 0.3 | . | 1.7 | 1.0 | 13.7 | 0.8 | . | . | . | . | . | . | . | . | . | 32.8 | 77 | − 10 | 11 | 8 | 6 | 18 |
| | | Calvörde | 65 | . | . | . | . | 5.4 | 4.2 | 1.6 | 5.1 | 6.6 | . | . | 0.5 | . | . | . | 1.0 | 1.2 | 3.4 | 1.8 | 3.3 | 0.0 | . | . | . | . | . | . | . | . | . | . | 34.1 | 87 | − 5 | 11 | 10 | 6 | 16 |
| | | Haldensleben | 66 | . | . | . | . | 10.0 | 2.6 | . | 3.1 | 9.7 | . | . | 0.1 | . | . | . | . | . | 1.9 | 2.0 | 0.1 | 0.2 | . | . | . | . | . | . | . | . | . | . | 29.7 | | | 9 | 6 | 5 | 18 |
| | | Elbeu | 47 | . | . | . | . | 8.1 | 4.0 | 1.3 | . | 9.3 | . | . | . | . | . | . | . | . | 1.5 | . | 1.3 | . | . | . | . | . | . | . | . | . | . | . | 25.5 | 81 | − 6 | 6 | 6 | 4 | 17 |
| | Elbe bis Havel | Landsberg (Kr. Stendal) | 110 | . | . | . | . | 3.3 | 2.6 | 1.4 | 1.5 | 5.4 | . | . | 0.1 | 0.1 | . | . | 0.6 | 1.0 | 1.8 | 2.1 | 1.9 | 0.1 | . | . | . | . | . | . | . | . | . | 21.9 | | | 13 | 9 | 7 | 18 |
| | | Tangermünde | 50 | . | . | . | . | 1.0 | 2.0 | . | 1.0 | 7.0 | . | . | . | 0.1 | . | . | 0.5 | 1.1 | 0.7 | 1.8 | 1.4 | 0.2 | . | . | . | . | . | . | . | . | . | . | 23.6 | 71 | − 10 | 11 | 7 | 6 | 15 |
| Havel | Quelle bis Spree | Wolfsbruch | 60 | . | . | . | . | . | . | . | . | 6.7 | . | . | . | . | . | . | . | . | . | 2.4 | 4.7 | . | . | . | . | . | . | . | . | . | . | . | 13.8 | 37 | − 24 | 3 | 3 | 2 | 20 |
| | | Hohenlychen | 70 | . | . | . | . | . | . | . | 1.0 | 4.1 | . | . | 0.2 | . | . | . | . | . | 0.5 | 1.0 | 13.9 | 0.2 | . | . | . | . | . | . | . | . | . | . | 20.9 | | | 7 | 4 | 4 | 22 |
| | | Alt-Lüdersdorf | 54 | . | . | . | . | . | . | . | . | 5.6 | . | . | 1.1 | 0.1 | . | . | . | 0.8 | 0.3 | 1.8 | 15.1 | 0.2 | . | . | . | . | . | . | . | . | . | . | 25.0 | 64 | − 14 | 8 | 4 | 4 | 5 |
| | | Zehdenick (Stärkefabr.) | 44 | . | . | . | . | 0.2 | . | . | . | 4.1 | . | . | 1.2 | . | . | 0.1 | . | . | . | 2.1 | 7.2 | 0.7 | . | . | . | . | . | . | . | . | . | . | 15.6 | 44 | − 20 | 7 | 4 | 4 | 18 |
| | | Oranienburg-Eden | 35 | 0.0 | . | . | . | 0.3 | 0.0 | . | . | 1.3 | . | . | 0.6 | . | . | . | . | . | 0.1 | 2.0 | 7.0 | 1.7 | . | . | . | . | . | 0.0 | . | . | . | . | 13.0 | | | 7 | 4 | 5 | 14 |
| | Spree | Sohland, Kr. Bautzen | 306 | 0.1 | . | 0.6 | . | 3.5 | 3.4 | . | 0.5 | 0.6 | . | 0.0 | . | 0.5 | . | . | . | 0.0 | . | 3.6 | 1.9 | 0.6 | . | . | . | . | . | . | . | . | . | . | 15.3 | 29 | − 36 | 10 | 4 | 4 | 20 |
| | | Malschwitz | 150 | 0.1 | 0.6 | . | . | 1.2 | 1.8 | . | 0.8 | 0.6 | . | . | . | . | . | . | . | . | . | 2.6 | 4.8 | . | . | . | . | . | . | . | . | . | . | . | 12.5 | | | 8 | 4 | 5 | 15 |
| | | Löbau | 249 | . | . | 0.9 | . | 2.8 | 2.1 | . | 0.5 | 1.0 | . | . | 0.0 | 0.3 | . | . | . | 0.0 | 0.0 | 2.3 | 3.3 | 0.4 | . | . | . | . | . | . | . | . | . | . | 13.4 | 26 | − 37 | 9 | 5 | 5 | 18 |
| | | Halbendorf | 141 | . | . | 0.8 | . | 2.8 | . | . | 0.0 | . | . | . | 0.1 | . | . | . | . | . | . | 5.9 | 5.8 | . | . | . | . | . | . | . | . | . | . | . | 15.4 | 33 | − 30 | 5 | 3 | 3 | 16 |
| | | Spreefurt | 132 | . | 0.9 | . | . | 1.3 | 0.4 | . | 0.3 | 0.4 | . | . | 0.0 | 0.2 | . | 0.0 | 0.0 | . | 0.4 | 1.7 | 8.9 | . | . | . | . | . | . | . | . | . | . | . | 14.5 | 35 | − 28 | 9 | 3 | 5 | 20 |
| | Spree Schöpfs | Königshain | 220 | 0.2 | . | 0.7 | . | 2.4 | 1.0 | . | 0.7 | . | . | . | 0.3 | 0.1 | . | . | . | 0.0 | 0.4 | 4.7 | 4.6 | 0.0 | . | . | . | . | . | . | . | . | . | . | 15.1 | 33 | − 31 | 10 | 4 | 8 | 15 |
| | | Rietschen | 142 | 1.2 | . | . | . | 0.5 | 1.6 | . | . | 1.2 | . | . | 0.0 | 0.2 | . | . | . | . | . | 2.8 | 6.5 | 0.2 | . | . | . | . | . | . | . | . | . | . | 14.2 | | | 8 | 5 | 6 | 17 |
| | | Niesky | 177 | 0.6 | . | 0.3 | . | 2.4 | 3.9 | . | 1.1 | 0.5 | . | . | 0.2 | 0.1 | . | . | . | . | . | 3.8 | 7.9 | 0.6 | . | . | . | . | . | . | . | . | . | . | 21.4 | 47 | − 24 | 11 | 5 | 7 | 17 |
| | Spree | Burghammer | 110 | . | . | . | . | 2.0 | 1.3 | . | . | . | . | . | . | . | 0.8 | . | . | . | . | . | 3.2 | 4.0 | . | . | . | . | . | . | . | . | . | . | 11.3 | | | 5 | 4 | 1 | 13 |
| | | Cottbus (Pumpst.) | 70 | 0.1 | . | . | . | 1.3 | 3.1 | . | 0.4 | 0.8 | . | . | . | . | . | . | . | . | . | 2.3 | 3.0 | 1.2 | . | . | . | . | . | . | . | . | . | . | 12.2 | 32 | − 25 | 8 | 5 | 6 | 11 |
| | | Calau | 80 | . | . | . | . | 1.5 | 1.3 | . | . | 0.9 | . | . | 0.8 | . | . | . | . | . | . | 0.9 | 2.5 | 2.2 | . | . | . | . | . | . | . | . | . | . | 10.1 | 28 | − 26 | 7 | 4 | 5 | 18 |
| | | Burg i. Spreew. | 57 | . | . | . | . | 2.3 | 0.8 | . | 0.1 | 1.7 | . | . | . | . | . | . | . | . | 0.4 | 0.2 | 5.2 | 1.7 | . | . | . | . | . | . | . | . | . | . | 12.4 | 35 | − 22 | 8 | 4 | 6 | 12 |
| | | Lübben | 49 | . | . | . | . | 1.3 | 3.3 | . | . | 4.0 | . | . | 0.0 | 0.2 | . | . | . | 1.4 | 0.3 | 0.2 | 3.2 | 1.6 | . | . | . | . | . | . | . | . | . | . | 15.5 | 48 | − 17 | 9 | 6 | 9 | 15 |
| | | Fürstl.-Drehna | 76 | . | . | . | . | 2.0 | . | . | 1.2 | 0.6 | . | . | . | . | . | . | . | . | 1.4 | 0.6 | 0.8 | 3.1 | . | . | . | . | . | . | . | . | . | . | 9.7 | 27 | − 27 | 7 | 4 | 4 | 13 |
| | | Lindenberg | 108 | . | . | . | . | 0.9 | 3.2 | . | 0.0 | 2.3 | . | . | 0.6 | 0.0 | . | . | . | . | 1.6 | 0.0 | 0.4 | 4.0 | 0.5 | . | . | . | . | . | . | . | . | . | . | 13.5 | 41 | − 20 | 8 | 4 | 6 | 24 |
| | | Klein Liebitz | 59 | 0.4 | . | . | . | 1.1 | 0.5 | . | . | 0.7 | 0.2 | . | 0.2 | . | . | 0.2 | . | 0.5 | . | . | 5.2 | . | . | . | . | . | . | . | . | . | . | . | 9.0 | | | 9 | 2 | 6 | 24 |
| | | Friedland (Niederlausitz) | 45 | . | . | . | . | 0.4 | 3.0 | . | . | 0.5 | . | . | 0.1 | 0.0 | . | . | . | . | 2.1 | . | 0.0 | 3.4 | 0.4 | . | . | . | . | . | . | . | . | . | . | 9.9 | 29 | − 24 | 7 | 3 | 5 | 16 |
| | | Falkenberg | 56 | . | . | . | . | . | 2.0 | . | . | 2.4 | . | 0.6 | . | . | . | . | . | . | 0.8 | . | 0.3 | 1.4 | . | . | . | . | . | . | . | . | . | . | 7.5 | 22 | − 29 | 6 | 3 | 4 | 18 |
| | | Hartmannsdorf | 37 | Tabelle nicht mehr vorhanden | | | | | | | | | | | | | | | | | | | | | | | | | | | | | *15.0* | | | | | | |
| | | Leuenberg | 116 | . | . | . | 0.2 | . | 0.1 | . | . | 1.5 | . | 0.1 | 0.2 | . | . | . | 0.1 | 0.2 | . | 0.5 | . | . | . | . | . | . | . | . | . | . | . | . | 2.9 | 9 | − 32 | 8 | 1 | 5 | 23 |
| | | Berlin-Friedrichshagen | 35 | . | . | . | . | 0.1 | 2.4 | . | . | 1.7 | . | . | 2.2 | . | . | . | . | 0.1 | . | 1.0 | 4.6 | 0.5 | . | . | . | . | . | . | . | . | . | . | 12.6 | | | 8 | 5 | 6 | 12 |
| | | Werneuchen (Ort) | 76 | . | . | . | . | 1.2 | 1.3 | . | . | 1.9 | . | 0.2 | 0.8 | 0.0 | . | 0.3 | . | . | . | 0.3 | 3.2 | 0.0 | . | . | . | . | . | . | . | . | . | . | 9.2 | 28 | − 23 | 8 | 4 | 5 | 13 |
| | Spree, Dahme | Dahme | 86 | . | . | . | . | 3.6 | 0.5 | . | . | 1.2 | . | . | . | . | . | . | . | . | 0.3 | 1.0 | 2.5 | 1.0 | . | . | . | . | . | . | . | . | . | . | 10.1 | 28 | − 26 | 7 | 5 | 5 | 15 |
| | | Märkisch Buchholz | 38 | . | . | . | . | 0.9 | 4.0 | . | . | 2.6 | . | . | 0.5 | 0.0 | . | 0.0 | . | 1.1 | 0.0 | 0.6 | 5.4 | 0.5 | . | . | . | . | . | . | . | . | . | . | 15.6 | 50 | − 16 | 8 | 4 | 6 | 20 |
| | | Storkow | 37 | . | . | . | . | . | 4.6 | . | . | 2.5 | 0.3 | . | . | 0.4 | . | . | . | 0.8 | . | 0.9 | 3.3 | 0.3 | . | . | . | . | . | . | . | . | . | . | 13.3 | 41 | − 19 | 8 | 3 | 6 | *20* |
| | | Königswusterhausen | 37 | . | . | . | . | 0.3 | 1.3 | . | 0.1 | 2.7 | . | . | 0.8 | 0.1 | . | 0.0 | . | 3.9 | 0.1 | 1.3 | 5.3 | 0.5 | . | . | . | . | . | . | . | . | . | . | 16.4 | | | 11 | 5 | 7 | 16 |
| | Spree | Berlin-Reinickend.-West | 36 | Tabelle nicht mehr vorhanden | | | | | | | | | | | | | | | | | | | | | | | | | | | | | *11.0* | | | | | | |
| | | Berlin-Tiergarten | 34 | . | . | . | . | 0.8 | 0.7 | . | . | 2.4 | . | . | 0.4 | 0.0 | . | 0.0 | . | 0.0 | 0.3 | 1.2 | 0.9 | 0.3 | . | . | . | . | . | . | . | . | . | . | 7.0 | | | 8 | 2 | 6 | 15 |
| | Havel | Berlin-Dahlem | 55 | . | . | . | . | 0.3 | 1.6 | . | . | 1.5 | . | . | 1.6 | 0.0 | . | . | . | . | 0.1 | 1.3 | 6.4 | 1.6 | . | . | . | . | . | . | . | . | . | . | 14.4 | 38 | − 23 | 8 | 6 | 6 | 19 |
| | | Potsdam (Obs.) | 80 | . | . | . | . | 2.3 | 4.5 | . | . | 2.2 | . | . | 0.6 | 0.2 | . | 0.0 | 0.1 | 3.3 | 0.1 | 0.8 | 11.7 | 0.3 | . | . | . | . | . | . | . | . | . | . | 26.1 | 72 | − 10 | 11 | 5 | 7 | 16 |
| | Nuthe | Jüterbog-Waldlager | 103 | . | . | . | . | 1.0 | 2.5 | . | 0.0 | 1.9 | . | . | 0.0 | 0.0 | . | 0.0 | . | 0.0 | 0.5 | 1.3 | 0.6 | 0.8 | . | . | . | . | . | . | . | . | . | . | 8.6 | 30 | − 21 | 7 | 4 | 4 | 19 |
| | | Mückendorf | 55 | . | . | . | . | 3.3 | 3.6 | . | . | 2.4 | . | . | 0.1 | 0.2 | . | . | . | 1.1 | 0.2 | 0.6 | 4.2 | 2.3 | . | . | . | . | . | . | . | . | . | . | 19.0 | | | 10 | 6 | 6 | 16 |
| | | Dietersdorf, Kr. Zauch- | 135 | . | . | . | . | 4.4 | 3.1 | . | . | 1.9 | . | . | 0.1 | 0.1 | . | 0.0 | . | . | . | 2.2 | 10.9 | 0.0 | . | . | . | . | . | . | . | . | . | . | 22.7 | | | 7 | 5 | 5 | *17* |
| | | Brück (Mark) [Belzig | 46 | . | . | . | . | 2.7 | 3.8 | 0.1 | . | 0.4 | . | . | . | 0.1 | . | 0.2 | . | 1.8 | 0.5 | 0.4 | 8.2 | 0.5 | . | . | . | . | . | . | . | . | . | . | 18.7 | 61 | − 12 | 11 | 4 | 6 | 12 |
| | Ihle bis Ihlepanal | Brandenburg (Stadt) | 32 | . | . | . | . | 0.6 | 0.8 | . | 0.0 | 3.2 | . | . | 0.0 | 0.0 | . | 0.0 | 0.0 | . | 1.4 | 0.0 | 3.0 | 0.0 | . | . | . | 0.0 | . | . | . | . | . | . | 9.2 | 26 | − 25 | 5 | 3 | 4 | 13 |
| | | Schlamau | 143 | . | . | . | . | 1.1 | 2.0 | . | . | 1.9 | . | . | . | 0.3 | . | . | . | 0.2 | . | 1.8 | 11.2 | 0.6 | . | . | . | . | . | . | . | . | . | . | 19.1 | | | 8 | 5 | 4 | 16 |
| | | Ziesar | 60 | . | . | . | . | 2.2 | 4.2 | 0.6 | . | 4.1 | . | . | . | . | . | 0.9 | 1.6 | 0.9 | 1.2 | 1.1 | 2.6 | . | . | . | . | . | . | . | . | . | . | . | 19.4 | 58 | − 14 | 10 | 7 | 4 | 16 |

# März — Tägliche Niederschlagshöhen in Millimetern, gemessen um 7 Uhr morgens — 1942

| Flußgebiet | | Ort | See-höhe m | 1 | 2 | 3 | 4 | 5 | 6 | 7 | 8 | 9 | 10 | 11 | 12 | 13 | 14 | 15 | 16 | 17 | 18 | 19 | 20 | 21 | 22 | 23 | 24 | 25 | 26 | 27 | 28 | 29 | 30 | 31 | Monatssumme mm | Monatssumme % der Norm. | Abweichung v. d. Norm. | Zahl der Tage mit Niederschl. ≧0.1 | Niederschl. ≧1.0 | * ≧0.1 | ⊛ |
|---|---|---|---|---|---|---|---|---|---|---|---|---|---|---|---|---|---|---|---|---|---|---|---|---|---|---|---|---|---|---|---|---|---|---|---|---|---|---|---|
| Havel | Lahn bis Havelland | Krüssau | 50 | . | . | . | . | 3.2 | 4.0 | 0.5 | . | 7.1 | . | . | 0.0 | 0.1 | . | . | 0.0 | 1.0 | 0.6 | 0.9 | 0.8 | 0.0 | . | . | . | . | . | . | . | . | . | 18.2 | 51 | − 17 | 9 | 4 | 4 | 16 |
| | | Genthin | 37 | . | . | . | . | 1.1 | 0.4 | . | . | 5.1 | . | . | . | . | . | . | . | 1.6 | . | 2.2 | 0.3 | . | . | . | . | . | . | . | . | . | . | 10.7 | 34 | − 21 | 6 | 4 | 2 | 16 |
| | | Rathenow | 28 | . | . | . | . | 1.9 | 1.9 | . | . | 4.9 | . | . | 0.2 | 0.1 | . | 0.0 | . | 0.6 | 0.3 | 1.2 | 6.3 | 0.6 | . | . | . | . | . | . | . | . | . | . | 18.0 | 53 | − 16 | 10 | 5 | 6 | 15 |
| | H. | Velten | 37 | . | . | . | . | 1.5 | 0.7 | . | . | 1.4 | . | . | 0.4 | . | . | 0.5 | . | 0.4 | . | 1.1 | 10.5 | 1.0 | . | . | . | . | . | . | . | . | . | . | 17.5 | 51 | − 17 | 9 | 5 | 4 | *13* |
| | Rhin | Neuruppin (Flugh.) | 45 | 0.0 | . | . | . | 0.9 | 1.0 | . | 1.4 | 4.6 | . | 0.0 | 2.1 | 0.0 | . | 0.0 | 0.0 | 0.1 | 0.2 | 2.1 | 5.8 | 1.4 | . | . | . | . | . | . | . | . | . | . | 19.8 | 53 | − 18 | 10 | 7 | 6 | 16 |
| | | Neu-Glienicke | 95 | . | . | . | . | 0.2 | . | . | . | 6.5 | . | . | 0.6 | . | . | . | . | . | 0.8 | 1.5 | 4.3 | . | . | . | . | . | . | . | . | . | . | . | 13.9 | 32 | − 30 | 6 | 3 | 4 | 24 |
| | | Michaelisbruch | 25 | . | . | . | . | 0.6 | 0.0 | . | 0.6 | 2.5 | . | . | 0.7 | 0.0 | . | . | . | . | 0.2 | 1.2 | 5.6 | 0.2 | . | . | . | . | . | . | . | . | . | . | 11.6 | 39 | − 19 | 8 | 3 | 4 | *15* |
| | | Ebereschenhof | 31 | . | . | . | . | 1.0 | 1.5 | . | 0.4 | 2.4 | . | . | 0.8 | . | . | 1.2 | . | 0.0 | 0.4 | 0.1 | 17.8 | 1.2 | . | . | . | . | . | . | . | . | . | . | 26.8 | | | 1 | 6 | 6 | 16 |
| | Havel | Wittstock | 66 | . | . | . | . | 0.5 | . | 0.3 | . | 3.3 | . | . | 1.0 | 1.2 | . | . | . | . | 5.3 | 2.9 | 9.4 | 1.5 | . | . | . | . | . | . | . | . | . | . | 25.4 | 66 | − 13 | 9 | 7 | 5 | 17 |
| | | Kyritz | 48 | . | . | . | . | 0.4 | 0.2 | 0.1 | 0.5 | 5.0 | . | . | 1.0 | . | . | . | . | . | 0.8 | 2.1 | 3.0 | 1.7 | . | . | . | . | . | . | . | . | . | . | 14.8 | 41 | − 22 | 10 | 5 | 6 | 18 |
| | | Havelberg | 40 | . | . | . | . | 2.4 | . | . | . | 9.8 | . | . | . | 1.2 | . | . | . | . | . | 2.3 | *5.0* | *4.0* | . | . | . | . | . | . | . | . | . | . | 24.7 | 64 | − 14 | 6 | 4 | 4 | 14 |
| Havel bis Mündung | Stepenitz | Meyenburg | 86 | . | . | . | . | . | . | . | . | 4.6 | . | . | 0.2 | . | . | . | 0.2 | 0.2 | 0.6 | . | 3.7 | 1.2 | . | . | . | . | . | . | . | . | . | . | 10.7 | 28 | − 29 | 7 | 3 | 4 | 12 |
| | | Könkendorf | 95 | . | . | . | . | 0.4 | . | . | . | 4.4 | . | . | 0.3 | 0.0 | . | . | . | 0.5 | . | 3.3 | 4.8 | 1.4 | . | . | . | . | . | . | . | . | . | . | 15.1 | 44 | − 19 | 7 | 4 | 5 | 16 |
| | | Hoppenrade | 47 | . | . | . | . | 1.5 | 0.1 | . | 1.7 | 5.6 | . | 0.1 | 0.9 | 0.1 | . | . | 0.8 | 0.9 | 0.1 | 2.5 | 4.0 | 3.2 | . | . | . | . | . | . | . | . | . | . | 21.5 | 51 | − 21 | 13 | 6 | 7 | 16 |
| | Elbe | Wittenberge | 23 | . | . | . | . | 0.5 | . | . | . | 6.8 | . | . | 1.4 | . | . | . | . | . | 0.6 | 2.0 | 4.8 | 5.1 | . | . | . | . | . | . | . | . | . | . | 21.2 | 49 | − 22 | 7 | 5 | 4 | 17 |
| | Aland | Zichtau | 58 | . | . | . | . | 3.6 | 2.3 | . | 7.3 | 6.6 | . | . | . | . | . | . | . | 2.9 | 1.8 | 3.9 | 8.0 | 0.2 | . | . | . | . | . | . | . | . | . | . | 36.6 | 90 | − 4 | 9 | 8 | 4 | *15* |
| | | Güssefeld | 40 | 0.1 | . | . | . | 4.1 | 3.6 | 1.4 | 2.7 | 4.3 | . | . | 0.1 | 0.1 | . | . | 0.6 | . | 1.5 | 1.2 | 11.6 | 0.5 | . | . | . | . | . | . | . | . | . | . | 31.8 | 82 | − 7 | 13 | 8 | 5 | 3 |
| | | Großschwechten | 33 | . | . | . | . | 1.4 | 0.4 | 1.1 | . | 7.6 | . | . | 0.2 | . | . | . | . | . | . | 1.7 | 3.6 | 1.8 | . | . | . | . | . | . | . | . | . | . | 17.8 | 55 | − 15 | 8 | 6 | 5 | *15* |
| | | Seehausen (Altm.) | 21 | . | . | . | 0.0 | . | 0.9 | 0.0 | 1.1 | 5.3 | . | 1.3 | . | 0.8 | . | . | . | . | . | 0.8 | *1.3* | 0.4 | . | . | . | . | . | . | . | . | . | . | 11.9 | 32 | − 26 | 8 | 4 | 7 | 21 |
| | Elbe | Lenzen (Elbe) | 17 | . | . | . | . | 2.0 | . | . | 0.4 | 2.3 | . | . | 0.7 | . | . | 0.0 | 0.3 | . | 2.7 | 1.7 | 3.7 | 9.5 | 0.0 | . | . | . | . | . | . | . | . | . | 23.3 | 53 | − 20 | 9 | 6 | 4 | 16 |
| | Elde | Röbel | 64 | . | . | . | . | . | . | . | . | 4.7 | . | 0.4 | 1.2 | . | . | 0.3 | . | . | . | 3.4 | 12.0 | 2.0 | . | . | . | . | . | . | . | . | . | . | 24.0 | 69 | − 11 | 7 | 5 | 5 | 16 |
| | | Waren | 68 | . | . | . | . | . | . | . | . | 3.5 | . | 0.2 | 1.3 | 0.1 | . | . | . | . | . | 4.7 | 8.9 | 0.2 | . | . | . | . | . | . | . | . | . | . | 18.9 | 45 | − 23 | 7 | 4 | 7 | 25 |
| | | Plau | 63 | Tabelle unbrauchbar | | | | | | | | | | | | | | | | | | | | | | | | | | | | | *15.0* | *38* | − *24* | | | | |
| | | Redlin | 57 | . | . | . | . | . | . | 0.1 | 1.6 | 2.3 | . | . | 0.5 | . | . | . | 1.1 | 0.2 | 1.5 | 1.5 | 4.4 | . | . | . | . | . | . | . | . | . | . | . | 13.2 | 33 | − 26 | 9 | 5 | 4 | 14 |
| | | Hohenviecheln | 50 | . | . | . | . | . | . | . | . | 0.0 | . | . | 0.2 | . | . | 0.1 | . | . | 0.9 | 1.2 | 10.5 | 0.4 | . | . | . | . | . | . | . | . | . | . | 13.3 | 32 | − 28 | 6 | 2 | 2 | 12 |
| | | Schwerin (Stadt) | 52 | . | . | . | . | . | 0.1 | 0.3 | . | . | . | . | . | . | . | . | . | . | . | 3.6 | 1.7 | 0.3 | . | . | . | . | . | . | . | . | . | . | 6.0 | 13 | − 40 | 5 | 2 | 3 | 11 |
| | | Grabow, Kr. Ludwigslust | 30 | . | . | . | . | . | . | . | . | . | . | . | . | . | . | . | . | . | . | 3.7 | 9.0 | 4.6 | . | . | . | . | . | . | . | . | . | . | 17.3 | 35 | − 31 | 3 | 3 | 1 | 25 |
| | E. | Dömitz | 15 | . | . | . | . | 1.4 | 0.5 | . | 1.8 | . | . | . | . | . | . | . | . | . | 1.6 | 1.9 | 3.2 | 5.5 | . | . | . | . | . | . | . | . | . | . | 15.9 | 39 | − 25 | 7 | 6 | 4 | 22 |
| | Jeetzel | Klötze | 55 | . | . | . | . | 1.1 | 0.2 | 2.3 | 4.5 | 3.4 | . | . | 0.0 | 0.1 | . | . | . | 1.2 | 2.4 | 1.9 | 3.2 | 4.2 | . | . | . | . | . | . | . | . | . | . | 24.5 | 64 | − 14 | 11 | 9 | 7 | 29 |
| | | Salzwedel (Stadt) | 23 | . | . | . | . | 3.7 | 0.7 | 2.1 | 0.2 | 5.4 | . | . | . | . | . | . | 0.2 | . | 5.2 | 1.6 | 12.4 | 1.0 | . | . | . | . | . | . | . | . | . | . | 32.5 | 75 | − 11 | 10 | 7 | 7 | 16 |
| | | Arendsee | 28 | . | . | . | . | 4.3 | 0.8 | . | 1.0 | 6.2 | . | . | . | 0.8 | . | . | . | . | 1.6 | 1.5 | . | 0.4 | . | . | . | . | . | . | . | . | . | . | 16.6 | 43 | − 23 | 8 | 5 | 5 | 18 |
| | | Schnega | 36 | . | . | . | . | 5.6 | . | . | 6.1 | 1.3 | . | . | 0.6 | 0.0 | . | . | 0.6 | . | 1.5 | 2.0 | 8.2 | . | . | . | . | . | . | . | . | . | . | . | 25.9 | 62 | − 16 | 8 | 6 | 4 | 11 |
| | | Lüchow | 18 | . | . | . | . | 3.1 | 2.8 | . | . | 7.6 | . | . | . | . | . | . | . | . | 1.3 | 2.1 | 9.5 | 3.0 | . | . | . | . | . | . | . | . | . | . | 29.4 | 73 | − 11 | 7 | 7 | 4 | 17 |
| | Sude | Hagenow | 25 | . | . | . | . | . | . | 0.0 | 2.0 | 0.6 | . | . | . | . | . | 0.1 | 0.7 | . | 1.5 | 2.6 | 3.2 | 3.2 | . | . | . | . | . | . | . | . | . | . | 13.9 | 30 | − 33 | 8 | 5 | 1 | 14 |
| | | Lübtheen | 15 | . | . | . | . | 2.0 | . | 0.6 | 0.1 | 2.5 | . | 0.1 | 1.9 | 0.0 | . | . | 1.1 | 0.3 | 1.5 | 3.4 | 1.1 | 5.5 | . | . | . | . | . | . | . | . | . | . | 20.1 | 45 | − 24 | 12 | 8 | 6 | 18 |
| | | Zarrentin | 45 | Tabelle nicht mehr vorhanden | | | | | | | | | | | | | | | | | | | | | | | | | | | | | *10.0* | *21* | − *37* | | | | |
| | Elbe | Lauenburg (Elbe) | 45 | . | . | . | . | 1.9 | 0.2 | 1.8 | 0.4 | 0.1 | . | 0.2 | 1.2 | 0.0 | . | 0.0 | 1.4 | . | 2.0 | 3.5 | 3.5 | 0.2 | . | . | . | . | . | . | . | . | . | . | 16.4 | 35 | − 30 | 12 | 7 | 8 | 15 |
| | Ilmenau | Uelzen (Gartenstr.) | 38 | . | . | . | . | 3.1 | 2.4 | 2.2 | 0.3 | 2.4 | . | . | 3.2 | . | . | . | . | . | 0.4 | 5.0 | 10.3 | . | . | . | . | . | . | . | . | . | . | . | 29.3 | 62 | − 18 | 9 | 8 | 6 | 15 |
| | | Velgen | 85 | . | . | . | . | 0.2 | 1.4 | 0.0 | . | . | . | 0.0 | 0.1 | 0.0 | . | . | 1.2 | . | 3.1 | 3.4 | . | . | . | . | . | . | . | . | . | . | . | . | 9.7 | 22 | − 35 | 6 | 4 | 4 | 15 |
| | | Melbeck | 20 | Tabelle unbrauchbar | | | | | | | | | | | | | | | | | | | | | | | | | | | | | *12.0* | | | | | | |
| | Ilmenau bis Stör | Hohenfier | 64 | . | . | . | . | 0.9 | 1.4 | 2.1 | 1.7 | . | . | . | 2.1 | 0.9 | . | . | . | . | 2.0 | 2.4 | 8.0 | . | . | . | . | . | . | . | . | . | . | . | 21.5 | 52 | − 20 | 9 | 7 | 6 | 21 |
| | | Dahlenburg | 35 | . | . | . | . | . | 3.0 | 3.5 | . | . | . | . | 2.0 | . | . | 0.1 | 4.9 | 1.0 | . | 5.0 | 3.0 | . | . | . | . | . | . | . | . | . | . | . | 22.5 | 51 | − 22 | 8 | 7 | 3 | 21 |
| | | Handeloh | 55 | . | . | . | . | 0.8 | 0.6 | . | 0.0 | . | . | . | 0.3 | 4.1 | . | 0.7 | 1.1 | . | 2.4 | 5.9 | 6.1 | 0.6 | . | . | . | . | . | . | . | . | . | . | 22.6 | | | 10 | 5 | 5 | 18 |
| | | Sahrendorf-Schätzendf. | 70 | . | . | . | . | 2.3 | 1.4 | 1.1 | 1.0 | . | . | . | 1.1 | . | . | . | . | . | 1.6 | 2.2 | 5.4 | . | . | . | . | . | . | . | . | . | . | . | 16.1 | | | 8 | 8 | 5 | 17 |
| | | Schwarzenbek | 45 | . | . | . | . | 0.9 | . | 1.3 | 0.2 | . | . | . | 2.3 | 0.1 | . | 1.1 | . | . | . | 8.9 | 2.4 | . | . | . | . | . | . | . | . | . | . | . | 17.2 | 33 | − 34 | 8 | 5 | 4 | 15 |
| | | Hamburg-Kirchwärder | 5 | . | . | . | . | 0.0 | 0.1 | 1.9 | 0.3 | . | . | . | 0.6 | . | . | 1.8 | 1.2 | 0.1 | 3.4 | 8.5 | 4.2 | . | . | . | . | . | . | . | . | . | . | . | 22.1 | | | 10 | 6 | 3 | 11 |
| | | Hamburg-Fuhlsbüttel | 12 | 0.0 | . | . | . | 0.8 | 0.7 | 1.8 | 0.0 | . | . | 0.0 | 1.6 | 0.0 | . | 1.3 | 0.6 | 0.0 | 2.3 | 10.5 | 2.0 | 0.1 | . | . | . | . | . | . | . | . | . | . | 21.6 | 45 | − 27 | 9 | 6 | 4 | 16 |
| | | Sauensiek | 40 | . | . | . | . | 0.4 | 0.0 | 4.3 | 0.0 | 0.0 | . | . | 1.1 | 0.0 | . | 1.2 | 0.4 | . | 2.3 | 8.0 | 7.9 | 0.1 | . | . | . | . | . | . | . | . | . | . | 25.7 | 55 | − 21 | 9 | 6 | 4 | 17 |
| | | Estebrügge | 1 | . | . | . | . | 2.5 | 0.0 | 4.1 | 0.0 | . | . | . | 1.3 | 0.0 | . | 1.4 | 0.5 | . | 3.6 | 8.7 | 6.0 | 0.0 | . | . | . | . | . | . | . | . | . | . | 28.1 | 58 | − 20 | 8 | 7 | 3 | 16 |
| | | Stade-Agathenburg | 16 | . | . | . | . | 1.5 | 0.2 | 0.0 | 0.0 | 0.0 | . | 0.0 | 1.0 | 0.0 | . | 3.0 | 0.6 | 0.3 | 3.4 | 8.8 | 6.8 | 0.0 | . | . | . | . | . | . | . | . | . | . | 25.6 | 51 | − 25 | 9 | 6 | 3 | 10 |
| | | Rantzau | 10 | . | . | . | . | . | 0.0 | 1.9 | . | . | . | . | . | 0.0 | . | 2.9 | . | . | 3.3 | 10.8 | 1.0 | . | . | . | . | . | . | . | . | . | . | . | 19.9 | 42 | − 28 | 5 | 5 | . | 17 |
| | | Glückstadt | 3 | . | . | . | . | . | . | . | . | . | . | . | . | . | . | 2.7 | 3.4 | 0.3 | 4.6 | 6.4 | 6.6 | . | . | . | . | . | . | . | . | . | . | . | 24.0 | 56 | − 19 | 6 | 6 | . | *10* |

# Tägliche Niederschlagshöhen in Millimetern, gemessen um 7 Uhr morgens





| Flußgebiet | | Ort | Seehöhe m | 1 | 2 | 3 | 4 | 5 | 6 | 7 | 8 | 9 | 10 | 11 | 12 | 13 | 14 | 15 | 16 | 17 | 18 | 19 | 20 | 21 | 22 | 23 | 24 | 25 | 26 | 27 | 28 | 29 | 30 | 31 | Monatssumme mm | % der Norm. | Abweichung v. d. Norm. | Zahl der Tage mit Niederschl. ≥0.1 | Niederschl. ≥1.0 | * ≥0.1 | ⊠ |
|---|---|---|---|---|---|---|---|---|---|---|---|---|---|---|---|---|---|---|---|---|---|---|---|---|---|---|---|---|---|---|---|---|---|---|---|---|---|---|---|
| Havel bis Mündung | Stör | Brokstedt | 10 | . | . | . | . | . | 0.0 | . | . | . | . | . | . | . | . | 0.0 | . | . | 6.3 | 5.8 | 2.1 | . | . | . | . | . | . | . | . | . | . | 14.2 | 27 | − 37 | 3 | 3 | . | 14 |
| | | Seth | 33 | . | . | . | . | . | 0.1 | 1.1 | . | . | . | 0.0 | 0.8 | 0.1 | . | 4.8 | 0.0 | . | 2.9 | 8.3 | 3.1 | 0.0 | . | . | . | . | . | . | . | . | . | . | 21.2 | 44 | − 27 | 8 | 5 | 2 | 17 |
| | | Bramstedt, Bad | 10 | 0.0 | . | . | . | 0.0 | . | 0.6 | 0.4 | 0.0 | . | . | 0.1 | . | . | 1.0 | . | . | 2.7 | 7.9 | 3.1 | 0.0 | . | . | . | . | . | . | . | . | . | . | 15.8 | 32 | − 34 | 7 | 4 | 3 | 16 |
| | | Itzehoe | 20 | . | . | . | . | 0.0 | 0.0 | 1.6 | 0.0 | . | . | 0.0 | 0.2 | 0.0 | . | 0.4 | 0.2 | . | 4.7 | 7.3 | 3.5 | 0.0 | . | . | . | . | . | . | . | . | . | . | 17.9 | 37 | − 31 | 7 | 4 | 1 | 16 |
| | | Christinenthal | 20 | . | . | . | . | 0.0 | 0.1 | 1.0 | . | . | . | 0.2 | 0.2 | 0.0 | . | . | 1.7 | . | 7.3 | 6.1 | 2.8 | . | . | . | . | . | . | . | . | . | . | . | 19.4 | 39 | − 30 | 8 | 5 | 2 | 12 |
| | E. | Freiburg a. E. | 3 | . | . | . | . | . | 0.5 | . | 0.0 | . | . | . | 1.1 | 1.3 | . | 0.0 | . | . | 1.2 | 11.5 | 10.9 | . | . | . | . | 0.5 | . | . | . | . | . | . | 27.0 | 54 | − 23 | 7 | 4 | 3 | 15 |
| **Von der Elbe bis zur Weser** | | | | | | | | | | | | | | | | | | | | | | | | | | | | | | | | | | | | | | | |
| Hannoversche Küste (Elbe - Weser) | Oste | Elsdorf | 30 | . | . | . | . | . | . | . | 0.1 | . | . | . | 1.5 | . | . | 0.2 | 0.8 | 0.1 | 0.5 | 6.6 | *10.0* | . | . | . | . | . | . | . | . | . | . | *19.8* | | | 8 | 3 | 4 | 17 |
| | | Selsingen | 22 | . | . | . | . | 0.7 | . | 2.0 | 0.7 | . | . | . | 0.7 | . | . | 3.4 | 0.8 | 0.7 | 5.5 | 8.0 | 10.4 | 1.0 | . | . | . | . | . | . | . | . | . | . | 33.9 | 68 | − 16 | 11 | 6 | 4 | 14 |
| | | Bremervörde | 6 | . | . | . | . | 0.5 | 1.2 | 0.8 | 0.2 | . | . | . | 3.6 | 0.0 | . | 1.1 | 1.2 | . | 7.0 | 8.9 | 6.6 | 0.7 | . | . | . | . | . | . | . | . | . | . | 31.8 | 64 | − 18 | 11 | 7 | 6 | 16 |
| | Nordsee | Steinau | 1 | . | . | . | . | 0.0 | 0.4 | 1.8 | . | . | . | 0.0 | 0.1 | . | . | 0.3 | 0.1 | 6.9 | 2.1 | 3.2 | 0.1 | . | . | . | . | . | . | . | . | . | . | 15.0 | 33 | − 30 | 9 | 4 | 2 | 10 |
| | | Lamstedt | 25 | . | . | . | . | *2.0* | . | . | . | . | . | . | . | . | . | . | . | 1.5 | 7.0 | 2.6 | 4.2 | . | . | . | . | . | . | . | . | . | . | . | 17.3 | 35 | − 31 | 5 | 5 | 1 | 15 |
| | | Altenbruch | 2 | . | . | . | . | . | . | 2.4 | . | . | . | . | . | . | . | . | 1.2 | . | 9.3 | 1.7 | 0.3 | 0.8 | . | . | . | . | . | . | . | . | . | . | 15.7 | 39 | − 25 | 6 | 4 | 1 | 15 |
| | | Bremerhaven | 4 | . | . | . | . | 2.0 | 1.0 | 3.1 | . | . | . | 0.0 | . | . | . | . | 2.0 | . | 8.0 | 1.0 | 4.6 | 0.0 | . | . | . | . | . | . | . | . | . | . | 21.7 | 51 | − 21 | 7 | 7 | 3 | 13 |
| **Weser** | | | | | | | | | | | | | | | | | | | | | | | | | | | | | | | | | | | | | | | |
| Werra | Kern | Hetschbach | 432 | 0.0 | . | . | . | 12.6 | 0.3 | 1.1 | 7.9 | 2.4 | . | . | . | . | . | . | . | 0.0 | 3.7 | 3.0 | . | 0.5 | . | . | . | . | . | . | . | . | . | 31.5 | | | 8 | 6 | 5 | 26 |
| | | Hildburghausen | 381 | . | . | . | . | 10.8 | . | . | 12.2 | 4.5 | . | . | . | . | . | . | . | . | . | 6.4 | . | . | . | . | . | . | . | . | . | . | . | . | 33.9 | 77 | − 10 | 4 | 4 | 3 | 20 |
| | Schleuse | Unterneubrunn | 460 | . | . | . | . | 10.0 | 1.4 | 0.3 | 8.5 | 4.1 | . | . | . | . | . | 0.0 | . | 0.5 | 1.7 | 5.6 | 0.3 | 0.0 | . | . | . | . | . | . | . | 0.0 | . | . | 32.4 | 50 | − 32 | 9 | 6 | 5 | 20 |
| | | Frauenwald | 745 | . | . | . | . | 13.8 | 2.4 | 0.8 | 7.8 | 10.2 | . | . | . | . | . | 0.4 | . | . | 2.6 | 5.9 | 2.8 | 2.1 | . | . | . | . | . | . | 0.2 | . | . | . | 49.0 | | | 11 | 8 | 5 | 18 |
| | | Schmiedefeld a. R. | 720 | . | . | . | . | 14.7 | 2.5 | 1.4 | 7.1 | 5.3 | . | . | 0.0 | . | . | . | 1.8 | 0.4 | 3.3 | 6.1 | 1.4 | 2.7 | . | . | . | . | . | . | . | . | . | . | 46.7 | 53 | − 42 | 11 | 10 | 5 | 29 |
| | W. | Tachbach | 355 | 0.0 | . | . | . | 9.7 | 0.6 | 0.7 | 9.1 | 5.0 | . | . | . | . | . | 0.0 | 1.2 | 0.1 | 1.7 | 2.2 | 1.0 | 1.3 | . | . | . | . | . | . | 0.0 | . | . | . | 32.6 | 77 | − 10 | 11 | 8 | 5 | 20 |
| | Hasel | Suhl | 437 | 0.3 | . | . | . | 10.7 | . | 2.5 | 10.5 | 5.3 | . | . | . | . | . | . | 1.0 | 0.3 | 3.1 | 4.4 | 2.4 | 1.8 | 0.2 | . | . | . | . | . | 0.3 | . | . | . | 42.8 | 74 | − 15 | 13 | 9 | 5 | 21 |
| | | Oberschönau | 515 | 0.1 | . | . | . | 13.7 | 1.5 | 1.1 | 10.2 | 5.3 | . | . | 0.0 | . | . | . | . | . | 3.5 | 4.1 | 1.2 | 2.0 | . | . | . | . | . | . | . | . | . | . | 42.7 | 58 | − 31 | 10 | 9 | 6 | 31 |
| | Hassel bis Hörsel | Henneberg | 410 | . | . | . | . | 13.3 | 0.0 | 0.4 | 10.6 | 0.7 | . | . | . | . | . | . | . | . | . | 1.8 | 2.4 | 0.7 | . | . | . | . | . | . | . | . | . | . | 29.9 | 71 | − 12 | 7 | 4 | 5 | 18 |
| | | Meiningen | 308 | 0.3 | . | . | . | 11.4 | 2.2 | 1.8 | 14.3 | 4.4 | . | . | . | . | . | 0.8 | . | 1.4 | 2.7 | . | 2.5 | . | . | . | . | . | . | 0.1 | . | . | . | 41.9 | 105 | + 2 | 11 | 8 | 6 | 19 |
| | | Geba | 670 | . | . | . | . | 15.0 | 2.0 | 8.0 | 12.0 | 7.0 | . | . | . | . | . | 5.0 | . | . | 2.1 | 1.3 | 1.3 | . | . | . | . | . | . | . | . | . | . | . | 53.7 | 108 | + 4 | 9 | 9 | 5 | 30 |
| | | Schmalkalden | 330 | 0.1 | . | . | . | 11.5 | 1.1 | 0.4 | 13.4 | 5.3 | . | . | . | . | . | . | 0.2 | . | 1.3 | 1.5 | . | 3.8 | . | . | . | . | . | . | . | . | . | . | 38.6 | 98 | − 1 | 10 | 7 | 3 | 18 |
| | | Roßdorf | 375 | . | . | . | . | 12.1 | 2.0 | 3.4 | 14.8 | 6.0 | . | . | . | . | 0.2 | . | 1.3 | . | 1.0 | 2.0 | 1.2 | 3.0 | . | . | . | . | . | . | . | . | . | . | 47.0 | 118 | + 7 | 11 | 10 | 5 | 19 |
| | | Brotterode | 600 | . | . | . | . | 15.6 | 3.4 | 1.0 | 12.8 | 6.3 | . | . | . | . | . | . | . | . | 2.2 | 4.1 | 1.1 | 3.2 | . | . | . | . | . | . | . | . | . | . | 49.7 | 68 | − 23 | 9 | 9 | 5 | 24 |
| | | Inselsberg, Großer | 915 | . | . | 0.1 | . | 9.2 | 9.2 | 9.0 | 9.8 | 9.4 | . | . | 0.1 | . | . | 0.0 | 7.7 | . | 3.2 | 6.7 | 0.8 | 4.3 | . | 0.2 | . | . | . | . | . | . | . | 69.7 | 78 | − 20 | 13 | 9 | 10 | 31 |
| | | Kieselbach | 235 | 0.1 | . | . | . | 12.8 | 0.5 | 2.1 | 17.2 | 2.2 | . | . | . | . | . | . | 0.5 | . | 1.5 | 1.7 | 1.1 | 3.4 | . | . | . | . | . | . | . | . | . | . | 43.1 | | | 11 | 8 | 6 | 17 |
| | | Vacha | 240 | 0.0 | . | . | . | 10.2 | 0.3 | 1.5 | 16.6 | 3.7 | . | . | . | . | . | . | 0.5 | . | 1.7 | 1.6 | 0.7 | 2.8 | . | . | . | . | . | . | . | . | . | . | 39.6 | 100 | 0 | 10 | 7 | 5 | 16 |
| | | Hilders | 450 | . | . | . | . | 16.3 | 1.2 | 1.2 | *10.0* | *7.5* | . | . | . | . | . | . | 1.8 | . | 4.2 | 1.7 | 4.2 | 1.2 | . | 0.1 | . | . | . | . | . | . | 0.1 | 49.5 | 82 | − 11 | 12 | 10 | 5 | 21 |
| | | Rasdorf | 320 | 0.1 | . | . | . | 14.5 | 1.6 | 2.1 | 20.7 | 0.1 | . | . | . | . | . | . | 1.7 | . | 5.8 | 0.4 | 1.3 | 0.2 | . | . | . | . | . | 1.1 | . | . | . | 49.6 | 122 | + 9 | 12 | 8 | 5 | 18 |
| | | Marksuhl | 246 | . | . | . | . | 13.4 | 1.4 | 3.0 | 17.0 | 2.6 | . | . | . | . | . | . | . | . | 1.7 | 2.0 | 1.1 | . | . | . | . | . | . | . | . | . | . | 42.2 | | | 8 | 8 | 5 | 18 |
| | | Frauenborn | 295 | . | . | . | . | 13.6 | 3.2 | 3.5 | 13.9 | 4.4 | . | . | . | . | . | . | 0.2 | . | . | 3.1 | . | 3.2 | . | . | . | . | . | . | . | . | . | . | 45.1 | | | 8 | 7 | 5 | 21 |
| | Hörsel | Tabarz | 393 | . | . | . | . | 15.0 | 2.8 | 2.5 | 14.5 | 4.0 | . | . | . | . | . | . | 0.3 | . | . | 4.2 | 0.2 | 4.2 | 0.2 | . | . | . | . | . | . | . | . | . | 47.9 | 63 | − 28 | 10 | 7 | 5 | 16 |
| | | Gotha (Flugh.) | 300 | . | . | 0.0 | . | 5.8 | 0.7 | 1.1 | 5.7 | 3.2 | . | . | 0.0 | . | 0.0 | 0.0 | 0.0 | . | 0.0 | 0.3 | 0.4 | 1.2 | . | . | . | . | . | . | 0.0 | . | . | . | 18.4 | 55 | − 15 | 8 | 5 | 5 | 18 |
| | | Großenbehringen | 281 | . | . | . | . | 12.5 | 3.2 | 3.0 | 10.2 | 3.4 | . | . | . | . | . | . | . | . | . | 1.4 | 0.1 | 1.3 | . | . | . | . | . | . | . | . | . | . | 35.1 | 85 | − 6 | 8 | 7 | 5 | 19 |
| | | Eisenach | 222 | . | . | . | . | 13.1 | 1.9 | 1.7 | 12.7 | 5.9 | . | . | . | . | . | . | . | . | 0.8 | 1.9 | . | 2.8 | . | . | . | . | . | . | . | . | . | . | 40.8 | 102 | + 1 | 8 | 7 | 5 | 17 |
| | Hörsel bis Vereinigung | Eschwege (Stadt) | 170 | . | . | . | . | 8.7 | 0.7 | 2.4 | 11.7 | 2.3 | . | . | . | . | . | . | 0.7 | . | . | 2.3 | 0.6 | 1.8 | . | . | . | . | . | . | . | . | . | . | 31.2 | 84 | − 6 | 9 | 6 | 5 | 17 |
| | | Wichmannshausen | 203 | . | . | . | . | 13.2 | 1.3 | 2.7 | 15.7 | 3.4 | . | . | . | . | . | . | 0.3 | . | 0.7 | 0.7 | 0.4 | 2.5 | . | . | . | . | . | . | . | . | . | . | 40.9 | | | 10 | 6 | 5 | 17 |
| | | Nonnenholz | 305 | . | . | . | . | 12.6 | 2.5 | 5.1 | 10.6 | 1.8 | . | . | . | . | . | . | 0.0 | . | 0.7 | 1.9 | 2.5 | 1.8 | . | . | . | . | . | . | . | . | . | . | 39.5 | | | 9 | 8 | 5 | 18 |
| | | Witzenhausen | 136 | . | . | . | . | 8.4 | 0.1 | 3.0 | 6.4 | 4.7 | . | . | . | . | . | . | . | . | 0.7 | . | 0.3 | 0.4 | . | . | . | . | . | . | . | . | . | . | 23.6 | 65 | − 13 | 8 | 4 | 5 | 16 |
| | | Hannov. Münden | 125 | . | . | . | . | 12.0 | 0.4 | 4.9 | 1.5 | 7.0 | . | . | . | . | . | . | . | . | . | 0.5 | 5.0 | 2.0 | . | . | . | . | . | . | . | . | . | . | 33.3 | 72 | − 13 | 8 | 6 | 4 | 18 |
| Fulda | Quelle bis Schlitz | Poppenhausen | 460 | . | . | . | . | 11.7 | 2.0 | 0.0 | 13.8 | 3.9 | . | 0.0 | 0.0 | . | . | . | 1.2 | . | 1.8 | 0.8 | 2.3 | 0.5 | . | . | . | . | . | . | . | . | . | . | 38.0 | | | 9 | 7 | 4 | 16 |
| | | Ried | 346 | . | . | . | . | 7.7 | 2.4 | 0.3 | 15.1 | 1.1 | 0.1 | . | . | . | . | . | 0.7 | . | 1.5 | 3.9 | 1.3 | 0.5 | . | . | . | . | . | . | . | . | . | . | 34.6 | 61 | − 22 | 10 | 7 | 5 | 16 |
| | | Oberkalbach | 390 | . | . | . | . | 11.2 | 1.7 | 2.3 | 14.9 | 1.1 | . | . | . | . | . | . | 0.7 | . | 5.1 | 4.2 | 2.1 | 0.1 | . | . | . | . | . | . | . | . | . | . | 43.4 | | | 10 | 8 | 5 | 18 |
| | | Reinhards | 295 | . | . | . | . | 7.5 | 0.1 | 3.4 | 10.6 | 2.6 | . | . | . | . | . | . | . | . | 1.6 | 2.6 | 1.2 | . | . | . | . | . | . | . | . | . | . | . | 29.6 | | | 8 | 7 | 5 | 18 |
| | | Grebenhain | 435 | . | . | . | . | 14.7 | 2.3 | 3.9 | 11.3 | 0.5 | . | . | . | . | . | . | 0.5 | . | 5.6 | 9.2 | 4.4 | . | . | . | . | . | . | . | . | . | . | . | 52.4 | 68 | − 24 | 9 | 7 | 5 | 22 |

# Tägliche Niederschlagshöhen in Millimetern, gemessen um 7 Uhr morgens



| Flußgebiet | | Ort | See-höhe m | 1 | 2 | 3 | 4 | 5 | 6 | 7 | 8 | 9 | 10 | 11 | 12 | 13 | 14 | 15 | 16 | 17 | 18 | 19 | 20 | 21 | 22 | 23 | 24 | 25 | 26 | 27 | 28 | 29 | 30 | 31 | Monatssumme mm | Monatssumme % der Norm. | Abweichung v. d. Norm. | Zahl der Tage mit Niederschl. ≧0.1 | Niederschl. ≧1.0 | * ≧0.1 | ⊞ |
|---|---|---|---|---|---|---|---|---|---|---|---|---|---|---|---|---|---|---|---|---|---|---|---|---|---|---|---|---|---|---|---|---|---|---|---|---|---|---|---|
| Fulda | Schlitz bis Eder | Kleinlüder | 270 | . | . | . | . | 8.8 | 3.2 | 3.4 | 9.8 | 0.7 | . | . | . | . | . | . | . | . | 2.8 | 3.1 | 3.1 | . | . | . | . | . | . | . | . | . | . | 34.9 | 90 | − 4 | 8 | 7 | 5 | 14 |
| | | Salzschlirf | 250 | . | . | . | . | 10.3 | 3.0 | 2.3 | 10.4 | 0.8 | . | . | . | . | . | 0.0 | 0.4 | . | 1.8 | 0.5 | 3.0 | . | . | . | . | . | . | 0.0 | . | . | . | 32.5 | 87 | − 5 | 9 | 6 | 5 | 17 |
| | | Solms | 216 | . | . | . | . | 11.2 | 0.5 | 1.8 | 9.5 | 1.3 | . | . | . | . | . | . | 0.2 | . | 1.5 | 2.8 | 2.3 | . | . | . | . | . | . | 0.7 | . | . | . | 31.8 | | | 10 | 7 | 5 | 15 |
| | | Hersfeld, Bad | 203 | . | . | . | . | 12.9 | 2.4 | 3.4 | 17.2 | 5.7 | . | . | . | . | . | . | 0.6 | . | 2.1 | 2.5 | 1.1 | 0.5 | . | . | . | . | . | . | . | . | . | 48.4 | 109 | + 4 | 10 | 8 | 8 | 17 |
| | | Dietershausen | 420 | . | . | . | . | 11.5 | 1.5 | 1.3 | 13.6 | . | . | . | . | . | . | . | 1.2 | . | 1.4 | 3.0 | 1.8 | 0.5 | . | . | . | . | . | . | . | . | . | 35.8 | 80 | − 9 | 9 | 8 | 4 | 18 |
| | | Marbach, Kr. Fulda | 308 | . | . | . | . | 14.5 | 0.8 | 1.0 | 12.8 | 1.6 | . | . | . | . | . | . | 0.6 | . | 1.4 | 3.2 | 5.1 | 0.3 | . | . | . | . | . | 0.0 | . | . | . | 41.3 | 117 | + 6 | 10 | 7 | 5 | 20 |
| | | Hünfeld | 260 | . | . | . | . | 11.5 | 1.6 | 1.9 | 15.9 | 3.2 | . | . | . | . | . | . | 0.9 | . | 1.3 | 2.0 | 3.4 | 0.5 | . | . | . | . | . | 0.3 | . | . | . | 42.3 | 117 | + 6 | 11 | 8 | 5 | 16 |
| | | Friedewald | 385 | . | . | . | . | 8.1 | 1.2 | 0.9 | 24.6 | 0.7 | . | . | . | . | . | 0.0 | 0.5 | . | 1.5 | 1.7 | 1.3 | 1.0 | . | . | . | . | . | . | . | . | . | 41.5 | 102 | + 1 | 10 | 7 | 5 | 21 |
| | | Seifertshausen | 280 | . | . | . | . | 10.2 | 2.4 | 1.2 | 12.1 | 3.3 | . | . | . | . | . | . | 1.3 | . | 1.5 | 0.8 | 1.1 | 2.0 | . | . | . | . | . | . | . | . | . | 35.9 | 82 | − 8 | 10 | 9 | 5 | 21 |
| | | Rengshausen | 300 | . | . | . | . | 10.2 | 0.9 | 3.5 | 12.5 | . | . | . | . | . | . | . | 0.5 | . | 0.8 | 0.3 | 1.5 | 0.9 | . | . | . | . | . | . | . | . | . | 31.1 | 67 | − 15 | 9 | 4 | 4 | 17 |
| | | Melsungen (Kesselberg) | 190 | . | . | . | . | 10.9 | 0.4 | 2.6 | 9.4 | 1.7 | . | . | . | . | . | . | 0.4 | . | 1.5 | 1.3 | 2.0 | 1.6 | . | . | . | . | . | . | . | . | . | 31.8 | 84 | − 6 | 10 | 8 | 5 | 17 |
| | Eder | Erndtebrück | 495 | . | . | . | . | 14.9 | 1.1 | 5.5 | 1.1 | 0.0 | . | . | . | . | . | 1.5 | 1.0 | . | 11.4 | 4.6 | 6.9 | . | . | . | . | . | . | . | . | . | 48.0 | 53 | − 42 | 9 | 9 | 4 | 20 |
| | | Girkhausen | 497 | . | . | . | . | 10.8 | 1.5 | 1.8 | 0.8 | . | . | . | . | . | . | 0.8 | . | . | 3.9 | 2.9 | 3.0 | . | . | . | . | . | . | . | . | . | . | 25.5 | 29 | − 65 | 8 | 6 | 3 | 19 |
| | | Berleburg | 446 | . | . | . | . | 11.3 | . | 6.3 | 0.1 | . | . | . | . | . | . | 2.0 | . | . | 5.5 | 2.2 | 2.8 | 0.1 | . | . | . | . | . | . | . | . | . | 30.3 | 39 | − 46 | 8 | 6 | 3 | 20 |
| | | Wunderthausen | 552 | . | . | . | . | 8.3 | . | 5.3 | 1.5 | . | . | . | . | . | . | 1.6 | 0.3 | . | 3.2 | 1.6 | 3.9 | . | . | . | . | . | . | . | . | . | . | 25.7 | 32 | − 55 | 8 | 7 | 3 | 21 |
| | | Osterfeld | 383 | . | . | . | . | 14.0 | . | 3.1 | 5.1 | . | . | . | . | . | . | . | . | . | . | 2.2 | 5.1 | 1.1 | . | . | . | . | . | . | . | . | . | 30.6 | 53 | − 28 | 6 | 6 | 3 | 22 |
| | | Winterberg | 670 | . | . | . | . | 11.0 | 1.4 | 5.2 | 1.9 | 0.5 | . | . | . | . | . | 0.0 | 0.1 | . | 1.2 | 0.5 | 5.3 | 0.3 | . | . | . | . | . | . | . | . | . | 27.4 | 29 | − 66 | 10 | 6 | 5 | 19 |
| | | Hallenberg | 400 | . | . | . | . | 14.9 | 2.1 | 2.0 | 5.6 | . | . | . | . | . | . | . | 0.5 | . | 0.0 | 1.6 | 4.4 | . | . | . | . | . | . | . | . | . | . | 31.1 | 47 | − 35 | 7 | 6 | 4 | 21 |
| | | Rhena | 440 | . | . | . | . | 11.6 | 1.8 | 7.5 | 3.2 | 0.3 | . | . | . | . | . | . | 0.5 | 0.1 | 0.7 | 0.5 | 1.3 | 0.9 | . | . | . | . | . | . | . | . | . | 28.4 | 46 | − 33 | 11 | 5 | 5 | 21 |
| | | Fürstenberg | 415 | . | . | . | . | 13.0 | 1.3 | 6.8 | 2.8 | 0.4 | 0.1 | . | . | . | . | 0.2 | 0.3 | 0.5 | 1.8 | 0.5 | 2.2 | 0.3 | . | 0.1 | . | . | . | . | . | . | . | 30.3 | 68 | − 14 | 14 | 6 | 4 | 19 |
| | | Frankenau | 420 | . | . | . | . | 11.3 | 1.4 | 7.6 | 6.0 | 0.1 | . | . | . | . | . | 0.9 | 0.2 | 0.1 | 1.3 | . | 6.7 | . | . | . | . | . | . | . | . | . | . | 35.6 | 82 | − 8 | 10 | 6 | 5 | 17 |
| | | Korbach | 380 | . | . | . | . | 12.7 | 2.3 | 4.6 | 4.4 | 0.1 | . | . | 0.0 | . | . | 0.0 | 0.2 | 0.2 | 0.9 | 0.4 | 1.0 | 1.4 | . | . | . | . | . | . | . | . | 0.1 | 28.3 | 64 | − 16 | 12 | 6 | 5 | 20 |
| | | Alraft | 293 | . | . | . | . | 7.4 | 1.3 | 0.4 | 5.0 | . | . | . | . | . | . | 1.7 | . | . | 2.5 | . | 2.1 | . | . | . | . | . | . | . | . | . | . | 20.4 | 51 | − 19 | 7 | 6 | 4 | 17 |
| | | Edersee | 220 | . | . | . | . | 13.8 | 1.6 | 7.5 | 9.7 | 0.6 | . | . | . | . | . | 0.4 | 0.2 | 0.1 | 1.0 | 0.1 | 1.4 | 1.8 | . | . | . | . | . | 0.1 | . | . | . | 38.3 | | | 13 | 7 | 5 | 18 |
| | | Elberberg | 320 | . | . | . | . | 10.1 | 0.8 | 7.1 | 14.0 | . | . | . | . | . | . | . | . | . | 2.4 | 0.1 | 3.2 | 0.6 | . | . | . | . | . | . | . | . | . | 38.3 | 109 | + 3 | 8 | 5 | 4 | 18 |
| | | Fritzlar-Auerwarte | 172 | . | . | . | . | 12.2 | 1.5 | 5.6 | 13.1 | 2.3 | . | . | . | . | . | . | 0.4 | . | 0.8 | 0.4 | 3.0 | 1.3 | . | . | . | . | . | . | . | . | . | 40.6 | 121 | + 7 | 10 | 7 | 5 | 16 |
| | Eder, Schwalm | Meiches | 466 | . | . | . | . | 11.1 | 3.6 | 3.8 | 13.1 | 0.5 | . | . | . | . | . | . | 0.4 | . | 4.6 | 3.0 | 2.2 | 0.1 | . | . | . | . | . | . | . | . | . | 42.4 | 66 | − 22 | 10 | 7 | 5 | 18 |
| | | Alsfeld | 271 | . | . | . | . | 4.3 | 3.9 | 6.2 | 8.6 | . | . | . | . | . | . | . | 1.0 | . | 2.3 | 2.8 | 2.6 | . | . | . | . | . | . | . | . | . | . | 31.7 | 76 | − 10 | 8 | 8 | 4 | 19 |
| | | Holzburg | 267 | . | . | . | . | 10.5 | 2.2 | 3.3 | 11.4 | 1.3 | . | . | . | . | . | . | 0.2 | . | 2.2 | 2.1 | 1.9 | 0.1 | . | . | . | . | . | . | . | . | . | 35.2 | 97 | − 1 | 10 | 8 | 5 | 9 |
| | | Seigertshausen | 353 | . | . | . | . | 9.9 | 0.4 | 3.3 | 12.8 | 0.5 | . | . | . | . | . | 0.1 | 0.7 | 0.1 | 1.3 | . | 4.4 | 0.3 | . | . | . | . | . | 0.1 | . | . | . | 33.9 | | | 12 | 5 | 5 | 17 |
| | | Treysa | 210 | . | . | . | . | 11.9 | 1.3 | 4.3 | 12.3 | 0.8 | . | . | . | . | 0.0 | 0.0 | 0.6 | 0.3 | 2.2 | 0.4 | 2.9 | 0.1 | . | . | . | . | . | . | . | . | . | 37.1 | | | 11 | 6 | 5 | 15 |
| | | Armsfeld | 375 | . | . | . | . | 15.0 | 2.2 | 5.0 | 12.0 | . | . | . | . | . | . | . | 0.4 | 0.2 | 2.1 | 0.3 | 4.2 | 0.5 | . | . | . | . | . | . | . | . | . | 41.9 | 81 | − 10 | 10 | 6 | 3 | 18 |
| | | Frielendorf | 245 | . | . | . | . | 9.4 | 0.0 | 3.2 | 13.8 | 3.6 | . | . | . | . | . | . | . | . | 1.9 | 0.5 | 3.4 | 0.5 | . | . | . | . | . | . | . | . | 4.1 | 40.4 | 108 | + 3 | 9 | 7 | 4 | 15 |
| | Eder bis Vereinigung | Wilhelmshöhe | 523 | . | . | . | . | 14.7 | 1.5 | 8.0 | 5.4 | 4.3 | 2.8 | 0.1 | 0.1 | . | . | 0.3 | 0.1 | 0.1 | 1.2 | 1.4 | 4.2 | 0.9 | . | . | . | . | . | . | . | . | . | 45.3 | 90 | − 5 | 16 | 9 | 9 | 19 |
| | | Kassel-Waldau | 148 | . | . | . | . | 8.5 | *4.0* | 2.5 | 7.0 | 0.0 | . | . | . | . | . | . | 1.0 | 0.2 | 0.6 | 1.8 | 3.2 | . | . | . | . | . | . | . | . | . | . | 24.8 | 71 | − 10 | 9 | 7 | 4 | 11 |
| | | Steinberghaus | 445 | . | . | . | . | 7.8 | 15.3 | 10.0 | . | . | 8.1 | . | 10.1 | . | . | . | . | . | . | 3.0 | . | 4.5 | . | . | . | . | . | . | . | . | . | 54.8 | | | 7 | 7 | 5 | 16 |
| | | Mönchehof | 241 | . | . | . | . | 10.3 | 0.2 | 4.8 | 4.5 | 1.5 | . | . | . | . | . | . | . | 0.1 | 0.8 | 0.9 | 0.7 | . | . | . | . | . | . | . | . | . | . | 25.8 | 68 | − 12 | 10 | 5 | 4 | 13 |
| Vereinigung bis Aller | Weser | Vaake | 118 | . | . | . | . | 9.0 | 1.0 | 1.7 | *6.0* | *2.0* | . | . | . | . | . | . | . | . | *2.0* | . | *3.3* | 0.2 | . | . | . | . | . | . | . | . | . | 25.2 | | | 8 | 7 | 5 | *18* |
| | | Torfhaus i. Soll | 491 | . | . | . | . | 8.6 | 2.0 | 2.6 | 7.2 | 2.5 | . | . | 0.7 | . | . | . | . | . | 3.7 | 1.6 | 9.2 | 0.6 | . | . | . | . | . | . | . | . | . | 38.7 | | | 10 | 8 | 6 | 23 |
| | | Uslar | 170 | . | . | . | . | 7.7 | 0.3 | 4.6 | 8.4 | . | . | . | 0.2 | . | . | . | . | 0.3 | 4.0 | 0.4 | 4.4 | 1.0 | . | . | . | . | . | . | . | . | . | 31.3 | | | 10 | 6 | 4 | 19 |
| | Diemel | Giebringhausen | 415 | . | . | . | . | 12.5 | 2.1 | 4.7 | 2.5 | . | . | . | . | . | . | . | 0.4 | 0.1 | 0.3 | 1.2 | 1.3 | 0.4 | 0.1 | . | . | . | . | . | . | . | . | 25.6 | | | 11 | 6 | 4 | 17 |
| | | Beringhausen | 315 | . | . | . | . | 17.5 | . | 1.6 | 2.5 | . | . | 0.5 | . | . | . | 2.4 | 0.3 | . | 0.4 | . | 3.2 | . | . | . | . | . | . | . | . | . | . | 28.4 | 42 | − 38 | 8 | 5 | 4 | 18 |
| | | Mengeringhausen | 287 | . | . | . | . | 9.9 | 0.5 | 3.3 | 9.0 | . | . | . | . | . | . | . | . | . | . | 1.2 | 2.8 | 1.8 | . | . | . | . | . | . | . | . | . | 28.5 | 66 | − 15 | 7 | 6 | 4 | 17 |
| | | Warburg | 204 | . | . | . | . | 11.6 | 1.3 | 2.3 | 9.6 | . | . | . | . | . | . | . | 0.0 | . | 1.2 | 1.0 | 4.3 | 2.2 | . | . | . | . | . | . | . | . | . | 33.5 | 87 | − 5 | 8 | 8 | 4 | 15 |
| | | Escheberg | 270 | . | . | . | . | 8.4 | 0.2 | 2.4 | 11.9 | . | . | . | . | . | . | . | . | 1.2 | 0.6 | 0.5 | 2.0 | 1.9 | . | . | . | . | . | . | . | . | . | 29.1 | 64 | − 16 | 9 | 6 | 4 | 18 |
| | | Grebenstein | 190 | . | . | . | . | 6.8 | . | 4.5 | 5.5 | . | . | . | . | . | . | . | . | . | . | . | 4.0 | 1.8 | . | . | . | . | . | . | . | . | . | 22.6 | 64 | − 13 | 5 | 5 | 3 | 16 |
| | | Langenthal | 265 | . | . | . | . | 8.4 | 0.3 | 2.8 | 6.8 | 0.8 | . | . | 0.0 | . | . | 0.1 | 2.1 | 0.3 | 3.8 | 0.9 | 8.4 | 2.9 | . | . | . | . | . | . | . | . | . | 37.6 | 76 | − 12 | 12 | 7 | 6 | 17 |
| | Nethe | Borlinghausen | 260 | . | . | . | . | 14.6 | 1.6 | 3.5 | 8.1 | 0.5 | . | . | 0.1 | . | . | . | 0.3 | . | 2.6 | 2.3 | 6.7 | 0.8 | . | . | . | . | . | . | . | . | . | 41.1 | 77 | − 12 | 11 | 7 | 4 | 16 |
| | | Driburg, Bad I | 230 | 0.4 | . | . | . | 12.3 | . | 3.0 | 5.7 | 0.3 | . | . | 0.3 | . | . | . | 0.1 | . | 6.2 | 3.2 | 5.1 | 2.6 | . | . | . | . | . | . | . | . | . | 39.2 | 57 | − 30 | 11 | 7 | 6 | 19 |
| | | Brakel | 163 | . | . | . | . | 2.0 | . | 0.7 | 2.3 | . | . | . | 0.1 | . | . | . | 0.8 | . | 1.6 | 0.9 | 2.3 | 1.9 | . | . | . | . | . | . | . | . | . | 12.6 | 25 | − 39 | 9 | 5 | 2 | 15 |
| | Weser | Holzminden | 186 | . | . | . | . | 5.9 | . | 2.1 | 6.1 | . | . | . | . | . | . | . | . | . | 3.2 | 3.3 | 5.2 | . | . | . | . | . | . | . | . | . | . | 25.8 | | | 6 | 6 | 4 | 17 |
| | | Stadtoldendorf | 228 | . | . | . | . | 0.8 | 0.3 | 0.2 | 0.4 | 0.2 | . | . | 0.0 | . | . | . | 0.0 | . | . | . | 1.8 | 0.6 | . | . | . | . | . | . | . | . | . | 4.3 | 8 | − 48 | 7 | 1 | 5 | 17 |
| | | Ottenstein | 300 | . | . | . | . | 11.5 | 2.0 | . | 6.0 | 1.0 | . | . | . | . | . | . | . | . | 2.4 | . | 7.5 | . | . | . | . | . | . | . | . | . | . | 30.4 | 51 | − 29 | 6 | 6 | 4 | 19 |

| Flußgebiet | | Ort | Seehöhe m | 1 | 2 | 3 | 4 | 5 | 6 | 7 | 8 | 9 | 10 | 11 | 12 | 13 | 14 | 15 | 16 | 17 | 18 | 19 | 20 | 21 | 22 | 23 | 24 | 25 | 26 | 27 | 28 | 29 | 30 | 31 | Monatssumme mm | Monatssumme % der Norm. | Abweichung v. d. Norm. | Zahl der Tage mit Niederschl. ≥0.1 | Niederschl. ≥1.0 | * ≥0.1 | ▣ |
|---|---|---|---|---|---|---|---|---|---|---|---|---|---|---|---|---|---|---|---|---|---|---|---|---|---|---|---|---|---|---|---|---|---|---|---|---|---|---|---|
| Vereinigung bis Aller | Emmer | Veldrom | 350 | . | . | . | . | 3.2 | 0.4 | 2.3 | 1.4 | . | . | . | 0.4 | . | . | . | 0.1 | . | 7.6 | 4.3 | 3.7 | . | . | . | . | . | . | . | . | . | . | 23.4 | 29 | − 57 | 9 | 6 | 5 | 16 |
| | | Nassengrund | 192 | 0.2 | . | . | . | 6.4 | 1.4 | 5.6 | 7.4 | . | . | . | . | . | . | . | 0.2 | 0.1 | 2.2 | . | 7.0 | 0.5 | . | . | . | . | . | . | . | . | . | 31.0 | 61 | − 20 | 10 | 6 | 5 | 16 |
| | | Großenberg | 328 | . | . | . | . | 9.5 | . | 3.1 | 5.3 | . | . | . | . | . | . | . | . | . | 2.6 | 0.9 | 5.4 | . | . | . | . | . | . | . | . | . | . | 26.8 | | | 6 | 5 | 3 | 18 |
| | Weser | Klein-Süntel | 165 | . | . | . | . | 8.2 | 1.4 | 3.8 | 3.4 | . | . | . | . | . | . | . | . | 0.6 | 2.5 | 1.4 | 3.8 | . | . | . | . | 0.2 | . | . | . | . | . | 25.3 | | | 9 | 7 | 2 | 15 |
| | | Hameln | 85 | 0.1 | . | . | . | 6.4 | 1.1 | 2.1 | 2.8 | 0.0 | . | . | 0.0 | . | . | . | 0.5 | . | 1.9 | 1.8 | 4.2 | 1.1 | . | . | . | . | . | . | . | . | . | 22.0 | 46 | − 26 | 10 | 8 | 3 | 16 |
| | | Meierberg | 253 | . | . | . | . | . | 0.4 | . | . | . | . | . | . | . | . | . | . | . | 0.4 | 3.4 | 2.4 | . | . | . | . | . | . | . | . | . | . | 6.6 | | | 4 | 2 | 1 | *16* |
| | | Rinteln (Stadt) | 56 | . | . | . | . | 7.0 | 0.3 | 2.0 | 2.6 | 0.2 | . | . | . | . | . | . | 0.3 | . | 1.3 | 0.2 | 4.9 | 0.7 | . | . | . | . | . | . | . | . | . | 19.5 | 49 | − 21 | 10 | 5 | 5 | 4 |
| | Werre | Detmold | 178 | 0.0 | . | . | . | 6.0 | 2.6 | 0.4 | 2.4 | 0.3 | . | . | 0.1 | . | . | . | 0.3 | . | 3.9 | 5.6 | 3.2 | 1.5 | . | . | . | . | . | . | . | . | . | 26.3 | 43 | − 34 | 11 | 7 | 6 | 17 |
| | | Herford (Ortsickerstr.) | 77 | . | . | . | . | 8.1 | 1.6 | 5.8 | 1.0 | . | . | . | . | . | . | . | . | . | 3.6 | 5.7 | 5.8 | 1.5 | . | . | . | . | . | . | . | . | . | 33.1 | 67 | − 16 | 8 | 8 | 3 | 11 |
| | | Bielefeld, Senne I | 142 | . | . | . | . | 5.7 | 1.2 | 0.3 | 7.3 | . | . | . | 0.1 | . | . | . | 0.2 | . | 4.5 | 5.8 | 7.9 | 0.5 | . | . | . | . | . | . | . | . | . | 33.5 | 58 | − 25 | 10 | 6 | 4 | 15 |
| | | Melle | 79 | . | . | . | . | 10.1 | . | . | . | 4.8 | . | . | . | . | . | . | 1.1 | . | 5.9 | 0.4 | 7.8 | . | 0.3 | . | . | . | . | . | . | . | . | 30.4 | 53 | − 27 | 7 | 5 | 1 | 16 |
| | | Volmerdingsen | 160 | . | . | . | . | 10.5 | 1.5 | 2.5 | . | 4.1 | . | . | . | . | . | . | 0.6 | . | 2.7 | . | 5.1 | 0.9 | . | . | . | . | . | . | . | . | . | 27.9 | | | 8 | 6 | 5 | 8 |
| | Nette | Minden | 46 | . | . | . | . | 6.5 | 2.1 | 4.7 | 0.2 | . | . | . | . | . | . | . | 1.1 | 0.1 | 0.7 | 2.1 | 5.5 | 0.9 | . | . | . | . | . | . | . | . | . | 23.9 | 52 | − 22 | 10 | 6 | 3 | 10 |
| | | Schlüsselburg | 32 | . | . | . | . | 6.0 | . | 2.2 | . | . | . | . | . | . | . | . | . | . | 3.6 | 1.8 | 3.6 | . | . | . | . | . | . | . | . | . | . | 17.2 | 40 | − 25 | 5 | 5 | 2 | *6* |
| | Aue | Lübbecke | 86 | . | . | . | . | 15.1 | 0.2 | 3.6 | 0.6 | . | . | . | 0.2 | . | . | . | 1.0 | . | 2.4 | 3.2 | 4.2 | 0.4 | . | . | . | . | . | . | . | . | . | 30.9 | 61 | − 20 | 10 | 6 | 5 | 4 |
| | | Essern | 46 | . | . | . | . | 8.2 | 0.3 | 5.3 | 0.2 | 0.0 | . | . | . | . | . | 0.0 | 0.0 | . | 3.4 | 1.3 | 2.3 | 0.2 | . | . | . | . | . | . | . | . | . | 21.2 | 48 | − 23 | 8 | 5 | 2 | 12 |
| | | Freistatt | 40 | . | . | . | . | 4.7 | . | 1.7 | . | . | . | . | 0.0 | . | . | . | 1.6 | . | 3.7 | 3.1 | 5.3 | 1.1 | . | . | . | . | . | . | . | . | . | 21.2 | 49 | − 22 | 7 | 7 | 2 | . |
| | Weser | Rehburg | 37 | . | . | . | . | 1.1 | 2.3 | . | . | . | . | . | 2.1 | . | . | . | . | . | 1.6 | 0.8 | 3.5 | . | . | . | . | . | . | . | . | . | . | 11.4 | | | 6 | 5 | 3 | 15 |
| | | Nienburg | 25 | . | . | . | . | 3.3 | 2.0 | 1.9 | . | . | . | . | 0.0 | 0.0 | . | 0.0 | . | . | 0.1 | 2.8 | 5.3 | 1.4 | . | . | . | . | . | . | . | . | . | 16.8 | 35 | − 32 | 7 | 6 | 2 | 10 |
| | | Haßbergen | 24 | . | . | . | . | 3.1 | 1.1 | 4.2 | 0.4 | . | . | . | . | . | . | 0.5 | 0.8 | . | 3.2 | 1.9 | 5.2 | 0.5 | . | . | . | . | . | . | . | . | . | 20.9 | | | 10 | 6 | 4 | 11 |
| Aller | Aller | Weferlingen | 90 | . | . | . | . | 5.2 | 2.4 | 1.5 | 4.5 | 6.5 | . | . | 0.0 | 0.0 | . | . | 1.8 | . | 2.3 | 1.9 | 8.2 | 0.1 | . | . | . | . | . | . | . | . | . | 34.4 | 89 | − 4 | 10 | 9 | 6 | 18 |
| | | Danndorf | 72 | . | . | . | . | 2.2 | 2.5 | . | 6.3 | 1.6 | . | . | 0.8 | . | . | . | . | . | 1.3 | 1.4 | 14.9 | . | . | . | . | . | . | . | . | . | . | 31.0 | 79 | − 8 | 8 | 7 | 5 | 18 |
| | | Wittingen | 85 | . | . | . | . | 6.1 | 5.7 | 0.4 | 4.7 | 2.9 | . | . | 1.3 | . | . | . | 0.0 | . | 1.5 | 2.1 | 7.4 | . | . | . | . | . | . | . | . | . | . | 32.1 | 71 | − 13 | 9 | 8 | 5 | 16 |
| | | Triangel | 54 | 0.1 | . | . | . | 2.9 | 1.9 | 0.1 | 4.7 | 2.1 | . | . | 0.3 | 0.0 | . | . | 1.0 | . | 1.4 | 1.9 | 11.3 | 0.3 | . | . | . | . | . | . | . | . | . | 28.0 | 65 | − 15 | 12 | 8 | 7 | 18 |
| | Oker | Goslar (Flugh.) | 249 | . | . | . | . | 13.6 | 7.9 | . | 23.6 | 3.9 | . | . | 0.3 | 0.5 | . | 0.0 | . | . | 0.4 | 0.4 | 3.8 | . | . | . | . | . | . | . | . | . | . | 54.4 | 79 | − 14 | 9 | 5 | 6 | 17 |
| | | Vienenburg | 150 | . | . | . | . | 9.6 | 1.8 | . | 0.2 | . | . | . | 11.8 | . | . | . | . | . | . | . | 6.4 | . | . | . | . | . | . | . | . | . | . | 29.8 | | | 6 | 4 | 5 | 16 |
| | | Schmatzfeld | 198 | . | . | . | . | 6.1 | 2.2 | 1.6 | 5.7 | 3.9 | . | . | 0.8 | . | . | . | . | . | . | . | 1.1 | 1.6 | . | . | . | . | . | . | . | . | . | 23.0 | 62 | − 14 | 8 | 7 | 6 | 17 |
| | | Hedeper | 120 | . | . | . | . | . | 2.3 | 2.5 | 2.6 | 6.0 | . | . | . | . | . | . | . | . | . | . | 6.3 | . | . | . | . | . | . | . | . | . | . | 19.7 | | | 5 | 5 | 4 | 19 |
| | | Groß-Rode | 290 | . | . | . | . | 11.1 | 5.2 | 2.4 | 8.8 | 5.9 | . | . | . | 0.2 | . | . | 0.7 | . | 2.9 | 1.5 | 11.5 | . | . | . | . | . | . | . | . | . | . | 50.2 | 98 | − 1 | 10 | 8 | 6 | 25 |
| | | Wolfenbüttel | 82 | . | . | . | . | 6.3 | 0.0 | . | 6.8 | 2.8 | . | . | . | 0.0 | . | . | . | . | 1.3 | 0.8 | 7.2 | 1.6 | . | . | . | . | . | . | . | . | . | 26.8 | 75 | − 9 | 7 | 6 | 5 | 19 |
| | | Helmstedt (Stadt) | 137 | . | . | . | . | 11.4 | 7.1 | 1.1 | 2.1 | 0.9 | . | . | . | 0.3 | . | . | . | . | . | 0.9 | . | . | . | . | . | . | . | . | . | . | 0.9 | 24.7 | 60 | − 17 | 8 | 4 | 6 | 17 |
| | | Kampen | 85 | . | . | . | . | 8.0 | 3.8 | 4.1 | 4.7 | 5.5 | . | . | 0.2 | 0.1 | . | . | . | . | 1.3 | 2.0 | 10.0 | 0.4 | . | . | . | . | . | . | . | . | . | 40.1 | 95 | − 2 | 11 | 8 | 7 | 18 |
| | Aller | Groß Ösingen | 76 | . | . | . | . | 2.5 | . | . | 3.0 | . | . | . | 0.2 | . | . | . | 0.4 | . | . | 1.0 | 10.1 | . | . | . | . | . | . | . | . | . | 1.2 | 18.4 | 42 | − 25 | 7 | 5 | 3 | 19 |
| | | Unterlüß | 100 | . | . | . | . | 0.5 | 0.3 | . | 0.2 | 0.3 | . | . | 0.8 | . | . | . | . | 0.0 | 1.0 | 2.5 | 8.5 | . | . | . | . | . | . | . | . | . | . | 14.1 | 26 | − 40 | 8 | 3 | 5 | 16 |
| | | Celle-Wietzenbruch | 39 | 0.0 | . | . | . | 4.4 | 3.9 | 2.3 | 2.4 | 1.3 | . | . | 0.0 | 0.0 | . | 0.1 | 0.3 | 0.0 | 1.8 | 1.8 | 6.9 | 0.1 | . | . | . | . | 0.0 | . | . | . | . | 25.3 | 49 | − 26 | 11 | 8 | 5 | 10 |
| | Fuhse | Lichtenberg | 185 | . | . | . | . | 9.4 | 2.2 | . | 9.0 | 1.5 | . | . | 0.2 | . | . | . | . | . | . | . | 7.0 | . | . | . | . | . | . | . | . | . | . | 29.3 | 67 | − 14 | 6 | 5 | 5 | 17 |
| | | Groß-Bülten | 75 | . | . | . | . | 7.3 | 2.4 | . | 6.1 | 3.6 | . | . | . | . | . | . | . | . | . | . | 8.1 | . | . | . | . | . | . | . | . | . | . | 27.5 | 67 | − 14 | 5 | 5 | 4 | 16 |
| | | Uetze | 50 | 0.0 | 0.5 | . | . | 17.8 | 4.9 | . | 4.0 | 3.9 | . | . | 0.3 | . | . | . | . | 2.5 | . | 1.1 | 7.3 | 0.5 | . | . | . | . | . | . | . | . | . | 42.8 | 96 | − 2 | 10 | 7 | 6 | 15 |
| | | Lehrte | 62 | 0.0 | . | . | . | 3.0 | 3.0 | . | . | 0.6 | . | . | . | 1.0 | . | 0.5 | . | . | 10.0 | 0.9 | 5.2 | . | . | . | . | . | . | . | . | . | . | 24.2 | 53 | − 21 | 8 | 5 | 4 | 14 |
| | Ilker | Munster Lager | 80 | . | . | . | . | 3.8 | 2.5 | 2.0 | 1.9 | . | . | . | 0.4 | . | . | . | . | . | 2.5 | 2.0 | 7.8 | 0.5 | . | . | . | . | . | . | . | . | . | 23.4 | 47 | − 26 | 9 | 7 | 5 | 5 |
| | | Berkhof | 35 | 0.2 | . | . | . | 5.9 | 3.5 | . | 0.0 | 3.9 | . | . | 0.0 | 0.1 | . | 0.3 | . | . | 2.1 | 1.1 | 7.8 | 0.2 | . | . | . | . | . | . | . | . | . | 25.1 | | | 10 | 6 | 4 | 15 |
| | Leine | Uder | 235 | . | . | . | . | 7.1 | 1.4 | 2.4 | 9.1 | 3.9 | . | . | 0.0 | . | . | . | 0.3 | 0.1 | 0.2 | 0.4 | 1.1 | 2.0 | . | . | . | . | . | . | 0.0 | . | . | 28.0 | 64 | − 16 | 11 | 7 | 5 | 16 |
| | | Friedland (Leine) | 177 | . | . | . | . | 7.3 | 1.4 | 4.3 | 4.2 | 2.6 | . | . | . | . | . | . | 0.0 | . | 0.9 | 0.0 | 1.7 | 0.8 | . | . | . | . | . | . | . | . | . | 23.2 | | | 8 | 6 | 5 | 17 |
| | | Roringen | 315 | . | . | . | . | 11.3 | 0.6 | 4.6 | 5.4 | 4.7 | . | . | . | . | . | 0.0 | . | . | 1.9 | 0.0 | 1.4 | 1.3 | . | . | . | . | . | . | . | . | . | 31.2 | 69 | − 14 | 8 | 7 | 5 | 19 |
| | Leine, Rhume | Wehnde | 286 | . | . | . | . | 3.4 | 0.3 | 2.3 | 12.2 | 7.7 | . | . | 0.0 | . | . | . | . | 0.0 | 0.4 | . | 1.2 | 1.8 | . | . | . | . | . | . | . | . | . | 29.3 | 58 | − 21 | 8 | 6 | 4 | 21 |
| | | Gieboldehausen | 155 | . | . | . | . | 7.6 | 0.2 | 3.2 | 11.5 | 3.8 | . | . | . | . | . | . | . | . | 1.2 | 0.3 | 1.5 | 1.1 | . | . | . | . | . | . | . | . | . | 30.4 | 77 | − 9 | 9 | 7 | 4 | 18 |
| | | Oderhaus | 430 | . | . | . | . | 7.4 | 1.4 | 2.6 | 8.1 | 6.1 | . | . | 0.5 | . | . | . | . | . | . | 2.8 | 5.0 | 3.1 | . | . | . | . | . | . | . | . | . | 37.0 | 34 | − 71 | 9 | 8 | 6 | 28 |
| | | Odertalsperre | 320 | . | . | . | . | 6.8 | 0.6 | 2.6 | 10.5 | 1.6 | . | . | 0.2 | . | . | . | . | . | . | 0.6 | 2.3 | 1.0 | . | . | . | . | . | . | . | . | . | 26.2 | | | 9 | 6 | 6 | 24 |
| | | Schluft | 580 | . | . | . | . | 5.8 | 2.1 | 2.8 | 8.8 | 9.3 | . | . | . | . | 0.9 | . | . | . | 3.4 | 1.9 | 1.1 | 0.0 | . | . | . | . | . | . | . | . | . | 36.1 | 30 | − 85 | 9 | 8 | 6 | 31 |
| | | Sieber (Oberförsterei) | 340 | . | . | . | . | 5.4 | 0.6 | 3.6 | 0.8 | 7.6 | . | . | 0.5 | 0.1 | . | . | . | . | 3.1 | 0.9 | 1.6 | 0.7 | . | . | . | . | . | . | . | . | . | 34.9 | 34 | − 67 | 11 | 6 | 7 | 26 |
| | | Osterode | 230 | . | . | . | . | 5.0 | 1.0 | 1.5 | 11.5 | 3.0 | . | . | . | . | . | . | . | . | 1.3 | 0.5 | 1.2 | 0.8 | . | . | . | . | . | . | . | . | . | 25.8 | 50 | − 26 | 9 | 7 | 5 | 18 |
| | | Grund, Bad | 325 | . | . | . | 0.1 | 4.3 | 3.0 | 2.9 | 12.2 | 8.1 | . | . | 0.4 | . | . | 0.1 | . | . | 3.4 | 0.3 | 3.9 | 0.6 | . | . | . | . | . | . | . | . | . | 39.3 | 60 | − 26 | 12 | 7 | 8 | 17 |

# Tägliche Niederschlagshöhen in Millimetern, gemessen um 7 Uhr morgens



| Flußgebiet | | Ort | Seehöhe m | 1 | 2 | 3 | 4 | 5 | 6 | 7 | 8 | 9 | 10 | 11 | 12 | 13 | 14 | 15 | 16 | 17 | 18 | 19 | 20 | 21 | 22 | 23 | 24 | 25 | 26 | 27 | 28 | 29 | 30 | 31 | Monatssumme mm | Monatssumme % der Norm. | Abweichung v. d. Norm. | Zahl der Tage mit Niederschl. ≥ 0.1 | Niederschl. ≥ 1.0 | * ≥ 0.1 | ▣ |
|---|---|---|---|---|---|---|---|---|---|---|---|---|---|---|---|---|---|---|---|---|---|---|---|---|---|---|---|---|---|---|---|---|---|---|---|---|---|---|---|
| Aller | Leine | Fredelsloh | 260 | . | . | . | . | 14.0 | 0.1 | 4.0 | 6.8 | 2.8 | . | . | 0.0 | . | . | 0.0 | 0.0 | . | 2.8 | 0.4 | 4.6 | 0.4 | . | . | . | . | . | . | . | . | . | . | 35.9 | 72 | − 14 | 9 | 6 | 5 | 21 |
| | | Wrescherode | 150 | . | . | . | . | 5.7 | 2.2 | 2.4 | 3.8 | 1.7 | . | . | 0.0 | 0.1 | . | 0.1 | . | . | . | 0.1 | 6.7 | 1.4 | . | . | 0.3 | . | . | . | . | . | . | . | 24.5 | 57 | − 19 | 11 | 7 | 6 | 17 |
| | | Salzhemmendorf | 118 | . | . | . | . | 6.3 | 1.8 | 3.5 | 1.9 | . | . | . | . | . | . | . | . | . | 1.8 | . | 6.2 | . | . | . | . | . | . | . | . | . | . | . | 21.5 | 40 | − 33 | 6 | 6 | 4 | 17 |
| | | Springe | 105 | 0.1 | . | . | . | 1.2 | 16.5 | 0.2 | 2.5 | . | . | . | . | . | . | . | . | . | 2.4 | 0.7 | 5.8 | . | . | . | . | . | . | . | . | . | . | . | 29.4 | 55 | − 24 | 8 | 5 | 4 | 17 |
| | Leine, Innerste | Clausthal-Zellerfeld | 566 | . | . | . | . | 6.9 | 1.6 | 2.1 | 10.3 | 2.4 | . | . | 0.6 | . | . | . | . | . | 3.6 | 1.1 | 5.7 | . | . | . | . | . | . | . | . | . | . | . | 34.3 | 33 | − 68 | 9 | 8 | 6 | 21 |
| | | Hahnenklee | 565 | . | . | . | . | 8.6 | 3.2 | 2.8 | 11.5 | 4.2 | . | 0.1 | 0.6 | 0.1 | . | . | . | . | 2.4 | 1.3 | 3.7 | 0.2 | . | . | . | . | . | . | . | . | . | . | 38.7 | 44 | − 50 | 12 | 8 | 7 | 25 |
| | | Lutter | 150 | . | . | . | . | 6.8 | 2.6 | . | 13.9 | . | . | . | . | . | . | . | . | . | . | 1.1 | 4.9 | . | . | . | . | . | . | . | . | . | . | 29.3 | 60 | − 19 | 5 | 5 | 5 | 17 |
| | | Seesen | 220 | . | . | . | . | 4.0 | 1.7 | . | 9.1 | 3.9 | . | . | . | . | . | . | . | . | 1.0 | . | 6.6 | 0.3 | . | . | . | . | . | . | . | . | . | . | 26.6 | 51 | − 26 | 7 | 6 | 4 | 18 |
| | | Adenstedt | 191 | . | . | . | . | 4.3 | 1.5 | . | 7.1 | 1.9 | . | . | . | . | . | . | . | . | . | 0.4 | 6.0 | . | . | . | . | . | . | . | . | . | . | . | 21.2 | 44 | − 27 | 6 | 5 | 3 | 18 |
| | | Hildesheim (Stadt) | 87 | . | . | . | . | 10.0 | 3.3 | 6.8 | 6.2 | 2.6 | . | . | . | . | . | . | . | . | . | 0.2 | 0.8 | 0.3 | . | . | . | . | . | . | . | . | . | . | 30.2 | 71 | − 12 | 8 | 5 | 5 | 15 |
| | Leine | Hannover-Herrenh. | 50 | . | . | . | . | 2.4 | 0.1 | 3.6 | 0.0 | . | . | . | . | . | . | . | 1.3 | . | 1.3 | 0.1 | 5.3 | 0.1 | . | . | . | . | . | . | . | . | . | . | 14.2 | 30 | − 32 | 8 | 5 | 2 | 9 |
| | | Stadthagen | 68 | . | . | . | . | 10.4 | 0.0 | 0.1 | 3.9 | . | . | . | 0.0 | . | . | . | 0.4 | 0.0 | 0.9 | 0.2 | 4.8 | 0.4 | . | . | . | . | . | . | . | . | . | . | 21.1 | 45 | − 26 | 8 | 3 | 3 | 8 |
| | | Nienstedt | 175 | 1.3 | . | . | . | 15.0 | 5.0 | 2.1 | 2.3 | . | . | . | . | . | . | . | 0.2 | . | 1.2 | 0.4 | . | . | . | . | . | . | . | . | . | . | . | . | 27.5 | 50 | − 28 | 8 | 6 | 3 | 14 |
| | Aller | Bergen | 70 | . | . | . | . | 7.5 | 1.2 | . | 5.0 | . | . | . | 2.7 | . | . | . | . | . | 3.5 | 1.2 | 8.0 | . | . | . | . | . | . | . | . | . | . | . | 29.1 | 55 | − 24 | 7 | 7 | 4 | 17 |
| | | Soltau | 61 | . | . | . | . | 2.2 | 2.3 | 2.5 | . | 0.5 | . | . | 1.0 | 0.1 | . | . | . | . | 2.7 | 2.5 | 9.8 | . | . | . | . | . | . | . | . | . | . | . | 23.6 | 46 | − 28 | 9 | 7 | 5 | 16 |
| | | Walsrode | 35 | . | . | . | . | 1.8 | 1.2 | . | 0.0 | . | . | . | 0.2 | 0.6 | . | . | . | . | 3.6 | . | 2.8 | . | . | . | . | . | . | . | . | . | . | . | 10.2 | 20 | − 40 | 6 | 4 | 4 | 19 |
| | | Hedern | 20 | . | . | . | . | 0.8 | . | . | . | . | . | . | . | . | . | . | . | 4.2 | . | . | 5.3 | . | . | . | . | . | . | . | . | . | . | . | 10.3 | | | 3 | 2 | 1 | 14 |
| | | Verden | 25 | . | . | . | . | 4.9 | 2.1 | 4.0 | 0.4 | . | . | . | 0.0 | 0.0 | . | 0.0 | 0.0 | . | 3.9 | 4.1 | 4.5 | 0.8 | . | . | . | . | . | . | . | . | . | . | 25.6 | 57 | − 20 | 9 | 6 | 1 | 14 |
| Aller bis Mündung | Weser | Bremen (Flugh.) | 4 | . | . | . | . | 0.4 | 1.2 | 3.5 | 0.1 | 0.0 | . | 0.0 | 0.0 | 0.0 | . | 0.0 | 1.8 | 2.1 | 5.5 | 2.9 | 3.4 | 0.2 | . | . | . | . | . | . | . | . | . | . | 21.1 | 46 | − 25 | 10 | 7 | 4 | 9 |
| | | Bassum | 34 | . | . | . | . | 3.1 | . | 4.1 | . | . | . | . | 0.4 | . | . | . | 1.1 | . | 5.6 | 2.2 | 5.1 | . | . | . | . | . | . | . | . | . | . | . | 21.6 | 46 | − 26 | 7 | 6 | 7 | 20 |
| | Wümme | Scheeßel | 34 | . | . | . | . | . | . | 4.3 | . | . | . | . | . | . | . | . | . | . | 5.4 | 4.5 | 4.4 | . | . | . | . | . | . | . | . | . | . | . | 18.6 | | | 4 | 4 | 1 | 13 |
| | | Schneverdingen | 88 | . | . | . | . | . | 9.1 | 1.4 | 0.2 | . | . | . | 0.6 | 0.5 | . | 0.0 | . | . | 1.4 | 4.6 | 7.5 | 0.7 | . | . | . | . | . | . | . | . | . | . | 26.0 | 50 | − 26 | 9 | 5 | 6 | 16 |
| | | Rotenburg | 32 | . | . | . | . | 0.8 | 0.3 | . | 0.1 | 0.0 | . | . | 0.2 | 0.2 | . | 0.0 | 1.2 | . | 3.6 | 6.4 | 6.8 | 0.0 | . | . | . | . | . | . | . | . | . | . | 19.6 | 43 | − 26 | 9 | 4 | 5 | 18 |
| | | Visselhövede | 60 | . | 1.6 | 1.5 | . | . | . | . | . | . | . | . | 8.0 | . | . | . | . | . | 4.7 | 2.5 | 3.9 | . | . | . | . | . | . | . | . | . | . | . | 21.2 | 44 | − 27 | 6 | 6 | 3 | 18 |
| | | Hepstedt | 20 | . | . | . | . | 0.6 | 2.0 | 0.7 | 0.2 | . | . | . | 0.4 | 0.9 | . | 0.6 | 1.0 | 1.4 | 5.9 | 5.5 | 1.4 | 1.3 | . | . | . | . | . | . | . | . | . | . | 21.9 | 49 | − 23 | 13 | 7 | 7 | 15 |
| | | Osterholz | 20 | . | . | . | . | 2.5 | 1.5 | 2.5 | 0.3 | . | . | . | 0.7 | 0.0 | . | . | 1.6 | 1.8 | 6.5 | 3.2 | 3.0 | 0.2 | . | . | . | . | . | . | . | . | . | . | 23.8 | 53 | − 21 | 11 | 8 | 6 | 15 |
| | Hunte | Essen, Bad | 59 | . | . | . | . | 5.0 | . | 4.9 | 0.1 | . | . | . | . | . | . | . | 0.2 | . | 0.2 | 1.0 | 3.6 | 5.0 | . | . | . | . | . | . | . | . | . | . | 20.0 | 35 | − 37 | 8 | 5 | 1 | 15 |
| | | Lemförde | 43 | . | . | . | . | 4.2 | 2.1 | 4.1 | . | . | . | . | . | . | . | . | . | 2.6 | 2.8 | 3.8 | 6.4 | 0.5 | . | . | . | . | . | . | . | . | . | . | 26.5 | | | 9 | 8 | 3 | 10 |
| | | Diepholz (Stadt) | 39 | . | . | . | . | 2.8 | . | 5.2 | . | . | . | . | . | . | . | . | 2.1 | . | 3.8 | 2.4 | 9.0 | . | . | . | . | . | . | . | . | . | . | . | 25.3 | 54 | − 21 | 6 | 6 | 2 | 11 |
| | | Natenstedt | 40 | . | . | . | . | 1.8 | . | . | . | . | . | . | 0.5 | . | . | . | . | . | 2.7 | 12.2 | . | 4.3 | . | . | . | . | . | . | . | . | . | . | 21.7 | | | 6 | 4 | 2 | 12 |
| | | Oldenburg (Stadt) | 7 | . | . | . | . | 0.1 | 0.1 | . | . | . | . | . | 1.4 | 0.0 | . | 0.2 | 1.5 | . | 6.6 | 1.5 | 3.6 | . | . | . | . | . | . | . | . | . | . | . | 15.0 | 32 | − 32 | 8 | 5 | 3 | 9 |
| | | Kirchhatten | 30 | . | . | . | . | 2.2 | 0.2 | 3.0 | . | . | . | . | 0.8 | . | 0.1 | . | 3.0 | 2.3 | 7.4 | 1.3 | 5.0 | 0.1 | 0.3 | . | . | . | . | . | . | . | . | . | 25.7 | 52 | − 24 | 12 | 7 | 3 | 6 |
| | Weser | Moorriem-Paradies | 0 | . | . | . | . | 0.1 | 0.0 | 2.7 | . | . | . | . | 0.0 | 0.0 | . | . | 2.6 | . | 7.6 | 2.6 | 2.2 | . | . | . | . | . | . | . | . | . | . | . | 17.8 | | | 6 | 5 | 2 | 9 |
| | | Hagen | 8 | . | . | . | . | . | 2.5 | . | 2.1 | . | . | . | 0.4 | . | . | 2.9 | 1.9 | . | 11.0 | 2.9 | 2.7 | . | . | . | . | . | . | . | . | . | . | . | 26.4 | 53 | − 23 | 8 | 7 | 3 | 14 |
| | | Volkmarst | 20 | . | . | . | . | 0.0 | 4.9 | . | 0.3 | . | . | . | 0.0 | . | . | 1.6 | 1.1 | . | 6.5 | . | 5.2 | . | . | . | . | . | . | . | . | . | . | . | 19.6 | 42 | − 28 | 6 | 5 | 1 | 16 |
| | | Seefeld | 1 | . | . | . | . | 0.6 | . | 1.5 | . | . | . | . | 0.2 | 0.0 | . | 0.7 | 2.2 | 0.0 | 8.1 | 0.8 | 1.5 | 0.6 | . | . | . | . | . | . | . | . | . | . | 16.2 | 35 | − 30 | 9 | 4 | 3 | 11 |
| | | **Von der Weser bis zur Ems** | | | | | | | | | | | | | | | | | | | | | | | | | | | | | | | | | | | | | | |
| Ostfriesische Küste | Nordsee | Ruhwarden | 2 | . | . | . | . | . | 0.6 | 1.9 | . | . | . | . | . | . | . | . | 1.1 | . | 9.6 | . | 3.2 | . | . | . | . | . | . | . | . | . | . | . | 16.4 | 32 | − 34 | 5 | 4 | 2 | 11 |
| | | Rastede | 19 | . | . | . | . | 2.8 | 0.6 | 1.7 | . | . | . | . | 0.0 | 0.0 | . | 0.0 | 2.2 | . | 7.7 | 1.7 | 2.1 | . | . | . | . | . | . | . | . | . | . | . | 18.8 | | | 7 | 6 | 3 | 11 |
| | | Varel | 10 | . | . | . | . | 0.5 | . | 2.1 | . | . | . | . | 0.2 | 0.1 | . | . | 2.5 | 0.2 | 8.6 | 1.2 | 2.4 | 0.2 | . | . | . | . | . | . | . | . | . | . | 18.0 | 35 | − 33 | 10 | 5 | 4 | 8 |
| | | Upschört | 9 | . | . | . | . | 0.1 | . | . | . | . | . | . | . | 0.7 | . | . | 1.4 | . | 9.0 | . | 4.9 | 0.2 | . | . | . | . | . | . | . | . | . | . | 16.3 | 35 | − 30 | 6 | 3 | 2 | 8 |
| | | Wilhelmshaven | 4 | . | . | . | . | 0.2 | 0.5 | 1.9 | 0.0 | 0.0 | . | . | 0.3 | 0.0 | . | 0.0 | 1.9 | . | 8.9 | 3.3 | 1.0 | 0.0 | . | . | . | . | . | . | . | . | . | . | 18.0 | 45 | − 22 | 8 | 5 | 4 | 9 |
| | | Dykhausen | 1 | . | . | . | . | . | . | . | . | . | . | . | . | . | . | 3.0 | 2.5 | . | 4.9 | . | 0.1 | . | . | . | . | . | . | . | . | . | . | . | 10.5 | 26 | − 32 | 4 | 3 | . | . |
| | | Minsen | 2 | . | . | . | . | 0.2 | 0.3 | 0.5 | . | . | . | . | 0.0 | . | . | . | 1.1 | 1.1 | 9.4 | 2.3 | 0.1 | . | . | . | . | . | . | . | . | . | . | . | 15.0 | 35 | − 28 | 8 | 4 | 3 | 7 |
| | | Wangerooge | 2 | . | . | . | . | 0.0 | 0.0 | 2.4 | . | 0.0 | . | . | 0.0 | 0.0 | . | 0.0 | 1.6 | 1.7 | 11.0 | 3.3 | 0.2 | 0.1 | . | . | . | . | . | . | . | . | . | . | 20.3 | 45 | − 24 | 7 | 5 | 1 | 7 |
| | | Esens | 3 | . | . | . | . | 0.4 | 2.1 | . | . | . | . | . | . | . | . | . | 2.5 | 2.3 | 8.5 | 2.4 | 1.0 | . | . | . | . | . | . | . | . | . | . | . | 19.2 | 42 | − 26 | 7 | 6 | 1 | 8 |
| | | Negenmerten | 6 | . | . | . | . | 1.8 | 3.3 | 1.6 | . | . | . | . | 0.0 | . | . | . | 2.0 | 1.0 | 8.3 | 3.5 | 1.4 | . | . | . | . | . | . | . | . | . | . | . | 22.9 | | | 8 | 8 | 3 | 4 |
| | | Greetsiel | 1 | . | . | . | . | 2.3 | 0.8 | 3.3 | . | . | . | . | . | . | . | 0.1 | 0.5 | . | 9.9 | 1.5 | . | 0.1 | . | . | . | . | . | . | . | . | . | . | 18.5 | | | 8 | 4 | 2 | . |
| | | Theene | 1 | . | . | . | . | 2.0 | . | 3.2 | . | . | . | . | . | 0.0 | . | . | 1.2 | 0.6 | 8.8 | 2.6 | 0.0 | . | . | . | . | . | . | . | . | . | . | . | 18.4 | | | 6 | 5 | 1 | 2 |
| | | Aurich | 5 | . | . | . | . | 1.6 | . | 2.7 | . | . | . | . | 0.0 | . | . | 0.0 | 0.5 | . | 8.9 | 2.0 | 1.0 | 1.0 | . | . | . | . | . | . | . | . | . | . | 17.7 | | | 7 | 6 | 2 | 15 |

| Flußgebiet | | Ort | See-höhe m | 1 | 2 | 3 | 4 | 5 | 6 | 7 | 8 | 9 | 10 | 11 | 12 | 13 | 14 | 15 | 16 | 17 | 18 | 19 | 20 | 21 | 22 | 23 | 24 | 25 | 26 | 27 | 28 | 29 | 30 | 31 | Monatssumme mm | % der Norm. | Abweichung v. d. Norm. | Zahl der Tage mit Niederschl. ≧0.1 | Niederschl. ≧1.0 | * ≧0.1 | ≋ |
|---|---|---|---|---|---|---|---|---|---|---|---|---|---|---|---|---|---|---|---|---|---|---|---|---|---|---|---|---|---|---|---|---|---|---|---|---|---|---|---|
| **Ems** | | | | | | | | | | | | | | | | | | | | | | | | | | | | | | | | | | | | | | | | |
| Quelle bis Mündung | Quelle bis Aa | Hövelriege | 107 | . | . | . | . | 0.7 | . | 5.5 | 0.8 | . | . | . | . | . | . | . | . | . | 3.1 | 7.5 | 3.1 | . | . | . | . | . | . | . | . | . | . | 20.7 | 40 | − 32 | 6 | 4 | 1 | 15 |
| | | Rheda | 71 | . | . | . | . | 8.3 | . | 7.9 | . | . | . | . | . | . | . | . | 0.7 | . | 2.3 | 6.5 | 2.6 | 0.2 | . | . | . | . | . | . | . | . | . | 28.5 | 59 | − 20 | 7 | 5 | 2 | 11 |
| | | Senne II (Bielefelder | 126 | . | . | . | . | 4.5 | 1.5 | 7.3 | 1.7 | 0.2 | . | . | . | . | . | . | 1.0 | . | 4.1 | 4.7 | 5.9 | 0.3 | . | . | . | . | . | . | . | . | . | 31.2 | 52 | − 29 | 10 | 8 | 2 | 17 |
| | | Herde . . [Pumpst.) | 66 | Einzelwerte unbrauchbar | | | | | | | | | | | | | | | | | | | | | | | | | | | | | *30.0* | *65* | *− 16* | | | | |
| | | Ostenfelde | 80 | . | . | . | . | 7.3 | 3.0 | 2.1 | . | . | . | . | . | . | . | . | 1.4 | . | 2.9 | 6.2 | 3.0 | . | . | . | . | . | . | . | . | . | . | 25.9 | | | 7 | 7 | 2 | 17 |
| | | Hesseln | 115 | . | . | . | . | 7.6 | 0.3 | 4.7 | . | . | . | . | . | . | . | . | 1.2 | . | 3.4 | 3.9 | 5.4 | 0.2 | . | . | . | . | . | . | . | . | . | 26.7 | 49 | − 28 | 8 | 6 | 2 | 8 |
| | | Iburg | 122 | Einzelwerte unbrauchbar | | | | | | | | | | | | | | | | | | | | | | | | | | | | | *28.9* | *50* | *− 29* | *10* | *5* | *2* | *17* |
| | | Ostbevern | 53 | . | . | . | . | 5.2 | . | 3.3 | . | . | . | . | . | . | . | . | 0.3 | . | 9.0 | 4.6 | 2.2 | . | . | . | . | . | . | . | . | . | . | 24.6 | 47 | − 28 | 6 | 5 | 1 | 11 |
| | | Rinkerode | 62 | . | . | . | . | 9.2 | . | 5.6 | . | . | . | . | . | . | . | . | . | . | 4.5 | 8.0 | 3.5 | . | . | . | . | . | . | . | . | . | . | 30.8 | 63 | − 18 | 5 | 5 | 1 | 12 |
| | | Altenberge | 105 | . | . | . | . | 6.4 | . | 3.4 | . | . | . | . | . | . | . | . | 3.4 | 1.2 | 5.1 | 2.6 | 2.9 | 0.3 | . | . | . | . | . | . | . | . | . | 25.3 | 50 | − 25 | 8 | 7 | 1 | 15 |
| | | Münster (Schlageterstr.) | 63 | . | . | . | . | 9.6 | . | 5.5 | . | . | . | . | 0.0 | . | . | . | 2.2 | . | 4.6 | 3.4 | 2.6 | . | . | . | . | . | . | . | . | 0.5 | . | 28.4 | 49 | − 29 | 7 | 6 | 1 | 15 |
| | | Rheine (Flgh.) | 40 | . | . | . | . | 8.3 | 0.5 | 1.4 | . | . | . | . | 0.0 | . | . | . | 1.2 | . | 6.2 | 6.1 | 4.2 | 1.0 | . | . | . | . | . | . | . | 0.0 | 0.0 | 28.9 | 54 | − 25 | 8 | 7 | 3 | 10 |
| | Aa | Ibbenbüren | 70 | . | . | . | . | 4.4 | . | 3.6 | . | . | . | . | . | . | . | . | 1.6 | . | 5.6 | 7.4 | 5.1 | 0.3 | . | . | . | . | . | . | . | . | . | 28.0 | 49 | − 29 | 7 | 6 | 1 | 16 |
| | | Settrup | 34 | . | . | . | . | 5.7 | . | 6.4 | . | . | . | . | . | . | . | . | 2.0 | . | 7.4 | 2.8 | 6.2 | 2.4 | . | . | . | . | . | . | . | . | . | 32.9 | 65 | − 18 | 7 | 7 | 2 | 13 |
| | E. | Lingen | 23 | . | . | . | . | 6.0 | 0.0 | 3.7 | . | . | . | . | . | . | . | 0.0 | 0.3 | 0.2 | 7.9 | 6.1 | 13.6 | 0.2 | . | . | . | . | . | . | . | 0.3 | . | 38.3 | 76 | − 12 | 9 | 5 | 1 | 14 |
| | Hase | Osnabrück-Düstrup | 69 | . | . | . | . | 2.1 | . | 0.2 | . | . | . | . | . | . | . | . | 0.4 | . | 2.7 | 4.0 | 7.0 | 0.4 | . | . | . | . | . | . | . | . | . | 16.8 | 31 | − 37 | 7 | 4 | 2 | 15 |
| | | Bramsche | 48 | . | . | . | . | 3.5 | . | 4.6 | . | . | . | . | . | . | . | . | 3.3 | . | 3.4 | 4.0 | 7.6 | 0.6 | . | . | . | . | . | . | . | . | . | 27.0 | 50 | − 27 | 7 | 6 | 2 | 14 |
| | | Bersenbrück | 34 | . | . | . | . | 7.2 | . | 4.5 | . | . | . | . | . | . | . | . | 3.8 | . | 5.3 | 2.0 | 6.2 | . | . | . | . | . | . | . | . | . | . | 29.0 | 52 | − 27 | 7 | 7 | 2 | 9 |
| | | Vechta (Stadt) | 37 | . | . | . | . | 3.5 | 0.0 | 0.0 | . | . | . | . | 0.6 | . | . | 0.2 | 2.3 | . | 5.5 | 1.9 | 3.6 | 0.3 | . | . | . | . | . | . | . | . | . | 17.9 | 37 | − 31 | 8 | 5 | 2 | 8 |
| | | Quakenbrück | 23 | . | . | . | . | 6.5 | 0.9 | 4.2 | . | . | . | . | 0.7 | 0.0 | . | 0.2 | 4.0 | 0.6 | 4.7 | 4.0 | 3.8 | 0.6 | . | . | . | . | . | . | . | 0.0 | 0.0 | 30.2 | 65 | − 16 | 11 | 6 | 4 | 11 |
| | | Klein-Mimmelage | 26 | . | . | . | . | 5.8 | . | . | . | . | . | . | . | . | . | . | 7.1 | 3.8 | . | 3.8 | 3.5 | 0.5 | . | . | . | . | . | . | . | . | . | 24.5 | | | 6 | 5 | 1 | 9 |
| | | Haselünne | 20 | . | . | . | . | 3.5 | . | 2.5 | . | . | . | . | . | . | . | 0.1 | 1.6 | . | 6.3 | 1.6 | 5.9 | 0.5 | . | . | . | . | . | . | . | . | . | 22.0 | 39 | − 35 | 8 | 6 | 2 | 9 |
| | | Bockholte | 36 | . | . | . | . | 1.2 | 0.3 | 1.3 | . | . | . | . | . | . | . | 0.0 | 2.2 | 0.2 | 7.6 | 2.6 | 1.6 | 0.4 | . | . | . | . | . | . | . | . | . | 17.4 | 34 | − 33 | 9 | 6 | 3 | 14 |
| | Hase bis Leda | Sögel | 35 | . | . | . | . | 1.2 | . | . | . | . | . | . | . | . | . | 0.2 | 1.3 | 1.1 | 1.3 | 2.8 | 4.5 | 1.9 | . | . | . | . | . | . | . | . | . | 14.3 | 26 | − 40 | 8 | 7 | 1 | . |
| | | Meppen (Schießplatz) | 25 | . | . | . | . | 5.5 | 0.0 | 2.8 | . | . | . | . | . | . | . | . | 0.6 | . | 7.8 | 0.8 | 3.4 | 0.6 | . | . | . | . | . | . | . | . | . | 21.5 | 46 | − 26 | 7 | 4 | 2 | 9 |
| | | Lathen | 12 | . | . | . | . | 2.5 | 0.8 | 2.1 | . | . | . | . | . | . | . | . | 1.8 | . | 5.8 | . | 4.9 | 0.3 | 0.4 | . | . | . | . | . | . | . | . | 18.6 | 37 | − 32 | 8 | 5 | 3 | 9 |
| | | Surwold | 9 | . | . | . | . | 1.0 | 0.0 | . | . | . | . | . | 1.0 | 2.0 | 0.3 | 0.2 | 1.3 | . | 5.9 | 1.4 | 1.8 | 0.5 | . | . | . | . | . | . | . | . | . | 15.4 | | | 10 | 7 | 1 | . |
| | Leda | Westerstede | 5 | . | . | . | . | 6.6 | 0.7 | 2.7 | . | . | . | 0.2 | 0.0 | 0.1 | . | . | 1.9 | 0.8 | 8.0 | 1.6 | 4.7 | 0.6 | . | . | . | . | . | . | . | . | . | 27.9 | 61 | − 18 | 11 | 6 | 5 | 14 |
| | | Cloppenburg | 38 | . | . | . | . | 2.0 | 0.1 | 3.1 | . | . | . | 0.0 | 0.3 | . | . | 0.1 | 4.0 | 6.3 | 5.4 | 2.6 | 2.6 | 0.3 | . | . | . | . | . | . | . | . | . | 26.8 | 52 | − 25 | 7 | 7 | 4 | 12 |
| | | Friesoythe | 9 | . | . | . | . | 2.6 | . | 2.4 | . | . | . | . | . | . | . | . | 2.1 | . | 6.1 | 1.4 | 3.1 | . | . | . | . | . | . | . | . | . | . | 17.7 | 40 | − 27 | 6 | 6 | 2 | 10 |
| | | Leer | 4 | . | . | . | . | 2.7 | 0.2 | 2.0 | . | . | . | . | 0.0 | . | . | 0.6 | 0.8 | . | 8.2 | 0.8 | 1.5 | 0.8 | . | . | . | . | . | . | . | . | . | 17.6 | 39 | − 28 | 9 | 4 | 2 | 9 |
| | Ems | Strackholt | 8 | . | . | . | . | 0.4 | 0.6 | 2.3 | . | . | . | . | . | . | . | . | 1.8 | . | 8.2 | 1.5 | 1.3 | . | . | . | . | . | . | . | . | . | . | 16.1 | 33 | − 32 | 7 | 5 | 2 | 8 |
| | | Landschaftspolder | 1 | . | . | . | . | . | 2.3 | 0.3 | . | . | . | . | . | . | . | . | . | . | 7.9 | 1.0 | 4.0 | . | . | . | . | . | . | . | . | . | . | 15.5 | 36 | − 28 | 5 | 4 | 2 | 7 |
| **Von der Ems bis zum Rhein** | | | | | | | | | | | | | | | | | | | | | | | | | | | | | | | | | | | | | | | |
| Nordsee | Vechte | Burgsteinfurt | 62 | . | . | . | . | 6.6 | . | 3.7 | . | . | . | . | 0.0 | . | . | 0.0 | 1.0 | . | 6.0 | 4.3 | 3.2 | . | . | . | . | . | . | . | . | . | . | 24.8 | 46 | − 29 | 6 | 6 | 1 | 14 |
| | | Schüttorf | 36 | . | . | . | . | 6.0 | . | 3.5 | . | . | . | . | . | . | . | . | . | . | 6.8 | 6.3 | 2.9 | . | . | . | . | . | . | . | . | . | . | 25.5 | 46 | − 31 | 5 | 5 | 2 | 13 |
| | | Nordhorn | 22 | . | . | . | . | 8.6 | . | 5.8 | . | . | . | . | 0.0 | . | . | . | . | . | 6.5 | 5.5 | 2.7 | 0.3 | . | . | . | . | . | . | . | . | . | 29.6 | 58 | − 22 | 7 | 5 | 1 | 16 |
| | | Gronau | 37 | . | . | . | . | 3.6 | . | . | . | . | . | . | . | . | . | . | . | . | 10.0 | 11.5 | 0.9 | . | . | . | . | . | . | . | . | . | . | 26.0 | 52 | − 24 | 4 | 3 | 1 | 13 |
| | | Scheerhorn | 15 | . | . | . | . | 1.3 | . | 2.3 | . | . | . | . | . | . | . | . | . | . | 6.6 | 2.9 | 3.6 | 0.0 | . | . | . | . | . | . | . | . | . | 16.7 | | | 5 | 5 | 1 | 3 |
| | | Laar | 10 | . | . | . | . | 2.3 | 1.7 | 2.1 | . | . | . | . | . | . | . | . | 1.6 | . | 5.3 | 4.2 | 3.1 | 0.1 | . | . | . | . | . | . | . | . | . | 20.4 | 47 | − 23 | 8 | 7 | 3 | 3 |
| | Vechte bis Issel | Ahaus | 51 | . | . | . | . | 8.9 | . | 3.5 | . | . | . | . | . | . | . | . | . | . | 6.9 | 9.8 | 2.5 | . | . | . | . | . | . | . | . | . | . | 31.6 | 60 | − 21 | 5 | 5 | 1 | 13 |
| | | Billerbeck | 114 | . | . | . | . | 10.2 | . | 5.1 | . | . | . | . | . | . | . | . | 0.0 | 1.7 | 4.1 | 6.5 | 4.2 | . | . | . | . | . | . | . | . | . | . | 31.8 | 54 | − 27 | 6 | 6 | 2 | 13 |
| | | Wennewick | 29 | . | . | . | . | 6.2 | . | 2.1 | . | . | . | . | . | . | . | . | . | . | 7.1 | 10.8 | 1.3 | . | . | . | . | . | . | . | . | . | . | 27.5 | 55 | − 23 | 5 | 5 | 1 | *15* |
| | Issel | Raesfeld | 60 | . | . | . | . | 7.0 | . | 4.1 | 0.2 | . | . | . | . | . | . | . | 0.5 | 2.9 | 7.9 | 5.8 | 4.2 | . | . | . | . | . | . | . | . | . | . | 32.6 | 59 | − 23 | 8 | 6 | 3 | *12* |
| | | Borken | 50 | . | . | . | . | 6.7 | . | 2.5 | . | . | . | . | . | . | . | . | 0.1 | . | 6.8 | 4.1 | 2.8 | . | . | . | . | . | . | . | . | . | . | 23.0 | 41 | − 33 | 6 | 5 | 2 | 12 |
| | | Bocholt | 30 | . | . | . | . | 5.4 | . | 4.3 | . | . | . | . | . | . | . | . | . | . | 8.9 | 3.7 | 3.6 | . | . | . | . | . | . | . | . | . | . | 26.0 | 52 | − 24 | 6 | 5 | 1 | 13 |

| Flußgebiet | | Ort | Seehöhe m | 1 | 2 | 3 | 4 | 5 | 6 | 7 | 8 | 9 | 10 | 11 | 12 | 13 | 14 | 15 | 16 | 17 | 18 | 19 | 20 | 21 | 22 | 23 | 24 | 25 | 26 | 27 | 28 | 29 | 30 | 31 | Monatssumme mm | Monatssumme % der Norm. | Abweichung v. d. Norm. | Zahl der Tage mit Niederschl. ≧0.1 | Niederschl. ≧1.0 | * ≧0.1 | * ≧1.0 |
|---|---|---|---|---|---|---|---|---|---|---|---|---|---|---|---|---|---|---|---|---|---|---|---|---|---|---|---|---|---|---|---|---|---|---|---|---|---|---|---|---|
| **Rhein** | | | | | | | | | | | | | | | | | | | | | | | | | | | | | | | | | | | | | | | | | |
| Bodensee bis Basel | Bodensee | Balderschwang | 1044 | . | . | . | . | 3.7 | 13.2 | . | 16.3 | 1.8 | . | 31.0 | 50.0 | 11.7 | 0.0 | . | . | 0.0 | . | 3.7 | 19.1 | 5.1 | . | . | . | . | . | . | 0.0 | 0.2 | 0.2 | 156.0 | 105 | + 7 | 12 | 10 | 7 | 31 |
| | | Scheidegg | 830 | . | . | . | . | . | 37.4 | . | 23.3 | 2.9 | . | 20.4 | 43.6 | 5.8 | . | . | . | . | . | 1.4 | 12.8 | 3.4 | . | . | . | . | . | . | . | . | . | . | 151.0 | 137 | + 41 | 9 | 9 | 2 | 21 |
| | | Lindau i. B. | 401 | Tabelle nicht mehr vorhanden | | | | | | | | | | | | | | | | | | | | | | | | | | | | | *106.0* | *154* | + *37* | | | | |
| | Argen | Wengen | 800 | . | . | . | . | 5.2 | 33.7 | . | 21.0 | 3.5 | . | 36.1 | 35.7 | 4.3 | . | . | . | 0.1 | . | 0.7 | 13.1 | 1.5 | . | . | . | . | . | . | . | . | 2.1 | 0.1 | 157.1 | 126 | + 32 | 13 | 10 | 5 | 24 |
| | | Röthenbach | 705 | . | . | . | . | 5.2 | 35.6 | . | 13.3 | 1.8 | . | 17.6 | 32.3 | 5.1 | . | . | . | . | . | 0.3 | 7.3 | 1.2 | . | . | . | . | . | . | . | . | . | . | 119.7 | 115 | + 16 | 10 | 9 | 2 | 21 |
| | | Sibratshofen | 785 | . | . | . | . | 7.8 | 29.6 | . | 18.5 | . | . | 22.7 | 37.7 | 3.8 | . | . | . | 0.0 | . | 1.0 | 13.1 | 0.4 | . | . | . | . | . | . | . | 0.5 | . | 0.1 | 134.8 | 130 | + 31 | 11 | 8 | 2 | 28 |
| | | Wangen (Realschule) | 560 | . | . | . | . | *20.0* | 24.2 | . | 15.6 | . | . | *10.0* | 27.8 | 3.5 | . | . | . | . | . | . | 6.0 | 2.8 | . | . | . | . | . | . | . | 0.0 | . | . | 91.9 | 108 | + 7 | 8 | 8 | . | 21 |
| | | Überruh | 830 | . | . | . | . | 8.0 | 34.0 | . | 17.4 | 3.4 | . | 19.0 | 34.4 | 3.3 | . | . | . | . | . | . | 4.6 | 2.4 | . | . | . | . | . | . | . | . | . | . | 132.5 | 129 | + 30 | 10 | 10 | 4 | 22 |
| | | Grünbühl | 660 | . | . | . | . | 2.7 | 21.8 | . | 17.0 | 1.6 | . | 12.9 | 25.4 | 2.9 | . | . | . | . | . | 0.7 | 2.6 | . | . | . | . | . | . | . | . | . | . | . | 87.6 | | | 9 | 8 | 1 | 22 |
| | | Doberatsweiler | 503 | . | . | . | . | 2.3 | 20.1 | . | 23.1 | 1.1 | . | 16.3 | 37.5 | 5.4 | . | . | . | 0.6 | . | 0.8 | 7.0 | 3.9 | . | . | . | . | . | . | . | . | . | . | 118.1 | | | 11 | 9 | 2 | 21 |
| | Schussen | Schussenried | 570 | . | . | . | . | 4.7 | 10.0 | . | 18.0 | 3.0 | . | 5.0 | 5.1 | 0.6 | . | . | . | 0.2 | . | 0.5 | 1.2 | 8.0 | . | . | . | . | . | . | 0.2 | 0.2 | . | . | 56.7 | 124 | + 11 | 13 | 8 | 5 | 16 |
| | | Waldsee | 599 | . | . | . | . | 4.9 | 12.1 | . | 20.0 | 5.2 | . | 6.4 | 6.2 | 0.6 | . | . | . | . | . | 0.6 | 9.2 | 2.0 | . | . | . | . | . | . | 0.8 | . | . | . | 68.0 | | | 11 | 8 | 8 | 20 |
| | | Ravensburg | 462 | . | . | . | . | 2.0 | 13.6 | . | 24.6 | 2.0 | . | 4.3 | 13.5 | 2.2 | . | . | . | . | . | 0.6 | 4.4 | 1.3 | . | . | . | . | . | . | . | 2.9 | . | . | 71.4 | 131 | + 17 | 11 | 10 | 2 | 12 |
| | Schussen bis Aach | Wilhelmsdorf | 618 | . | . | . | . | 2.8 | 10.0 | 1.1 | 24.1 | 2.2 | . | 3.5 | 9.0 | 0.9 | . | . | . | . | . | 0.8 | 1.8 | . | . | . | . | . | . | . | 1.2 | . | 0.9 | 58.3 | 112 | + 6 | 11 | 9 | 3 | 12 |
| | | Immenstaad | 415 | . | . | . | . | 2.5 | 10.6 | . | 19.6 | 2.1 | . | 8.7 | 15.1 | 5.7 | . | . | . | . | . | 0.5 | 2.8 | 2.1 | . | . | . | . | . | . | . | . | . | 0.2 | 69.9 | 171 | + 29 | 10 | 9 | 1 | 12 |
| | | Sohl | 680 | . | . | . | . | 3.6 | 9.5 | . | 12.4 | 1.8 | . | 2.2 | 7.1 | . | . | . | . | 1.0 | . | 1.8 | 2.4 | . | . | . | . | . | . | . | . | . | . | . | 41.8 | | | 9 | 9 | 2 | 18 |
| | | Hattenweiler | 680 | . | . | . | . | 2.0 | 11.2 | . | 25.6 | 2.4 | 0.2 | 2.1 | 6.9 | 0.8 | . | . | . | . | . | . | 1.3 | 1.7 | . | . | . | . | . | . | 0.3 | . | . | 0.2 | 54.7 | | | 12 | 8 | 1 | 10 |
| | | Heiligenberg | 740 | . | . | . | . | 2.1 | 12.0 | 0.2 | 21.8 | 7.7 | . | 3.7 | 11.9 | 1.0 | . | . | 0.2 | . | 0.2 | 0.8 | 3.1 | 1.3 | . | . | . | . | . | . | 0.7 | 1.3 | . | 0.8 | 68.8 | 138 | + 19 | 16 | 10 | 2 | 20 |
| | | Rorgenwies | 673 | . | . | . | . | 1.5 | 8.5 | 0.1 | 20.4 | 5.0 | . | 2.2 | 5.7 | 0.5 | 0.1 | . | 0.0 | 0.0 | 0.2 | 0.0 | 1.6 | 6.9 | . | . | . | . | . | . | 0.3 | . | . | . | 53.0 | | | 13 | 8 | 2 | 17 |
| | Aach | Aach | 520 | . | . | . | . | 1.6 | 11.1 | . | 21.8 | 2.3 | . | 1.4 | 4.5 | 2.2 | . | . | . | . | . | . | 2.0 | 1.4 | . | . | . | . | . | . | . | . | . | . | 48.3 | 130 | + 11 | 9 | 9 | 2 | 16 |
| | | Rielasingen | 425 | . | . | . | . | 2.3 | 12.1 | . | 15.4 | 3.1 | . | 1.2 | 9.2 | . | . | . | . | . | 3.2 | 0.6 | 3.3 | 1.5 | . | . | . | . | . | . | 0.9 | . | . | 0.0 | 52.8 | 98 | − 1 | 11 | 9 | 2 | 14 |
| | Rh. | Altenburg | 400 | . | . | . | . | 2.6 | 12.1 | . | 12.1 | 1.2 | . | 3.1 | 12.2 | 4.4 | . | . | 1.4 | 0.6 | 1.2 | 0.9 | 3.7 | 2.5 | . | . | . | . | . | . | . | . | . | *1.0* | 59.0 | | | 13 | 11 | 1 | 11 |
| | Wutach | Feldberg (Schwarzw.) | 1492 | 0.0 | . | . | . | 17.4 | 13.2 | . | 6.7 | 2.0 | . | 10.1 | 15.9 | 1.4 | . | 0.4 | 3.1 | 0.0 | 2.6 | 5.3 | 13.4 | 4.8 | . | . | . | . | . | . | 2.4 | . | . | 98.7 | 67 | − 49 | 14 | 13 | 9 | 31 |
| | | Titisee | 857 | . | . | . | . | 8.3 | 9.8 | . | 1.5 | . | . | 13.7 | 13.4 | 4.6 | . | . | . | . | . | . | 1.7 | 1.6 | . | . | . | . | . | . | . | 1.4 | . | . | 56.0 | 63 | − 33 | 9 | 9 | 1 | 21 |
| | | Birkendorf | 762 | . | . | . | . | 2.6 | 12.0 | . | 10.0 | 1.2 | . | 9.8 | 15.2 | . | . | 1.0 | 1.2 | . | 3.1 | 2.3 | 6.4 | 1.6 | . | . | . | . | . | 1.6 | . | . | . | 68.0 | 87 | − 10 | 10 | 10 | 2 | 21 |
| | | Schluchsee | 932 | . | . | . | . | 12.5 | 10.3 | . | 7.4 | 2.2 | 0.3 | 11.5 | 19.8 | 3.0 | . | 1.3 | 5.5 | 0.1 | 2.3 | 6.5 | 5.1 | 4.4 | . | . | . | . | . | . | . | 3.9 | . | . | 96.1 | | | 16 | 13 | 2 | 20 |
| | | Bannholz | 735 | . | . | . | . | 8.3 | 12.0 | . | 7.4 | 1.0 | . | 14.3 | 27.6 | 3.6 | . | . | 7.8 | . | 1.8 | 6.6 | 10.1 | 1.8 | . | . | . | . | . | . | . | 0.3 | . | . | 102.6 | | | 13 | 12 | 2 | 15 |
| | Flh. | Waldshut | 340 | . | . | . | . | 6.8 | 15.1 | . | 4.3 | . | . | 10.0 | 30.4 | 2.6 | . | 1.0 | 0.8 | . | 1.6 | 2.4 | 6.8 | 1.2 | . | . | . | . | . | . | . | . | . | . | 83.0 | | | 12 | 11 | 1 | 17 |
| | Alb | Bernau-Kaisershaus | 920 | . | . | . | . | 11.2 | 11.6 | . | 6.3 | 0.2 | . | 10.7 | 33.5 | 0.1 | . | 0.2 | 3.2 | . | 3.1 | 4.4 | 13.5 | 2.1 | . | . | . | . | . | 0.1 | 0.0 | . | . | 100.2 | 90 | − 11 | 14 | 10 | 2 | 20 |
| | | St. Blasien | 785 | . | . | . | . | 7.5 | 12.5 | . | 2.9 | 0.1 | . | 17.5 | 24.6 | 6.0 | . | 2.1 | 4.2 | . | 3.8 | 4.6 | 11.7 | 2.3 | . | . | . | . | . | 2.9 | 0.7 | 0.0 | . | 103.4 | 90 | − 11 | 15 | 13 | 2 | 22 |
| | Rhein | Segeten | 880 | . | . | . | . | 13.5 | 17.3 | . | 15.1 | 7.1 | . | 20.4 | 57.1 | 8.4 | . | . | 6.5 | . | 5.1 | 12.5 | 30.6 | 5.6 | . | . | . | . | . | . | . | 0.1 | . | . | 199.3 | 193 | + 96 | 13 | 12 | 2 | 22 |
| | | Säckingen | 295 | . | . | . | . | 4.2 | 10.9 | . | 12.1 | 3.9 | . | 19.2 | 34.4 | 9.9 | . | 2.1 | 4.2 | . | 1.3 | 2.3 | 7.9 | 9.2 | . | . | . | . | . | 0.3 | . | . | . | 121.9 | | | 15 | 14 | 2 | 10 |
| | | Todtmoos | 799 | . | . | . | . | 5.9 | 16.3 | . | 11.9 | 2.7 | . | 31.1 | 46.2 | 2.4 | . | . | 2.5 | . | 5.9 | 5.4 | 32.1 | 3.2 | . | . | . | . | . | 0.4 | . | . | . | 166.0 | 112 | + 18 | 13 | 12 | 2 | 31 |
| Basel bis Neckar | Wiese | Belchenhaus | 1360 | . | . | . | . | 30.2 | 22.6 | . | 14.1 | 1.3 | . | 6.5 | 31.6 | 0.6 | . | 1.8 | . | . | 11.9 | 3.2 | 12.9 | 3.0 | . | . | . | . | . | . | 2.8 | . | . | 142.5 | | | 13 | 12 | 7 | 31 |
| | | Präg | 700 | . | . | . | . | 10.6 | 11.8 | . | 9.8 | 0.5 | 0.2 | 15.1 | 38.5 | 2.6 | . | 1.1 | 5.1 | . | 1.9 | 5.3 | 25.3 | 3.6 | . | . | . | . | . | 0.0 | 1.1 | . | . | 132.5 | | | 15 | 13 | 2 | 21 |
| | | Schweigmatt | 725 | . | . | . | . | 5.0 | 10.5 | . | 10.5 | 2.1 | . | 11.8 | 45.4 | 3.7 | . | 1.1 | 4.8 | . | 2.3 | 4.3 | 24.5 | 3.0 | . | . | . | . | . | . | . | . | . | 129.0 | 140 | + 37 | 13 | 13 | 2 | 15 |
| | | Lörrach | 295 | . | . | . | . | 2.8 | 8.2 | . | 8.6 | 2.7 | . | 5.1 | 21.1 | 2.3 | . | . | 2.4 | . | 0.2 | 0.0 | 8.6 | 6.5 | . | . | . | . | . | . | . | . | . | 68.5 | | | 11 | 10 | 2 | 6 |
| | Wiese bis Elz | Friedrichsheim | 880 | . | . | . | . | 3.5 | 7.8 | . | 12.9 | 1.6 | . | 17.4 | 42.9 | 2.3 | . | 0.3 | 4.2 | . | . | 2.3 | 39.5 | 3.0 | . | . | . | . | . | . | . | . | . | 137.7 | 105 | + 7 | 12 | 11 | 2 | 18 |
| | | Badenweiler | 449 | . | . | . | . | 8.0 | 6.6 | 0.2 | 12.4 | 3.8 | . | 6.2 | 18.1 | 2.8 | . | . | 2.4 | . | . | 2.6 | 10.8 | 3.2 | . | . | . | . | . | . | . | . | . | 77.1 | 124 | + 15 | 12 | 11 | 2 | 12 |
| | | Obermünstertal | 540 | . | . | . | . | 2.9 | 11.0 | . | 13.6 | 2.2 | . | 4.8 | 16.2 | 1.0 | 0.4 | . | 2.5 | . | 0.3 | 0.7 | 15.7 | 7.3 | . | . | . | . | . | . | . | . | . | 78.6 | 89 | − 10 | 13 | 10 | 3 | 13 |
| | | Grezhausen | 202 | . | . | . | . | 2.7 | 4.2 | 0.3 | 12.2 | 2.7 | 0.2 | 0.6 | 8.6 | 2.1 | . | 0.1 | 0.3 | . | . | 0.3 | 3.4 | 7.9 | . | . | . | . | . | . | . | . | . | 45.6 | | | 14 | 8 | 2 | 2 |
| | | Königschaffhausen | 190 | . | . | . | . | 1.8 | 3.6 | . | 7.6 | 1.7 | . | . | 9.4 | 1.2 | . | . | 0.2 | 0.2 | . | . | 2.2 | 0.5 | . | . | . | . | . | . | . | . | . | 28.4 | | | 10 | 7 | 2 | 1 |
| | Elz | Bodenhäusle | 720 | . | . | . | . | 23.5 | 19.4 | . | 13.6 | 12.0 | . | 7.6 | 23.5 | . | . | . | 2.3 | 1.5 | 3.0 | 4.3 | 5.4 | 1.5 | . | . | . | . | . | . | . | . | . | 117.6 | | | 12 | 12 | 2 | 16 |
| | | Keppenbach | 275 | . | . | . | . | 6.2 | 6.6 | 0.4 | 11.9 | 3.2 | . | 6.1 | 17.3 | 1.2 | . | . | 1.6 | . | 0.4 | 0.2 | 9.8 | 2.1 | 0.2 | . | . | . | . | . | . | . | . | . | 67.2 | 103 | + 2 | 14 | 10 | 2 | . |
| | | Buchenbach | 450 | . | . | . | . | 13.9 | 10.9 | 0.2 | 13.9 | 2.0 | . | 8.0 | 16.7 | 0.1 | 1.8 | 0.8 | 6.1 | . | 0.4 | 2.3 | 11.5 | 5.9 | . | . | . | . | . | . | . | 1.2 | . | . | 95.7 | | | 15 | 12 | 2 | 11 |
| | | St. Wilhelm | 990 | . | . | . | . | 18.2 | 17.0 | . | 8.9 | 2.4 | . | 20.1 | 29.0 | . | . | 2.2 | 2.4 | . | 2.6 | 9.2 | 23.1 | 7.1 | . | . | . | . | . | . | . | 1.1 | . | . | 143.3 | | | 13 | 13 | 2 | 28 |
| | | St. Peter | 722 | . | . | . | . | 2.2 | 10.1 | . | 10.0 | 7.0 | . | 14.5 | 30.0 | . | . | . | 4.9 | . | . | 4.0 | 16.7 | 1.2 | . | . | . | . | . | . | . | 0.2 | . | . | 100.8 | 110 | + 9 | 11 | 10 | 2 | 18 |
| | | Freiburg (Flughafen) | 247 | . | . | . | . | 1.6 | 6.2 | 0.3 | 11.0 | 5.2 | . | 2.7 | 11.3 | 2.0 | 0.3 | . | 1.3 | 0.2 | 0.3 | 1.4 | 7.5 | 3.6 | . | . | . | . | . | . | . | 0.0 | . | . | 54.9 | 95 | − 3 | 15 | 11 | 2 | 4 |
| | | Nordweil | 210 | . | . | . | . | 2.0 | 3.3 | 0.3 | 8.2 | 2.9 | . | 1.8 | 9.7 | 1.0 | . | . | 0.7 | . | . | 0.4 | 1.8 | 2.7 | . | . | . | . | . | . | . | . | . | . | 34.8 | | | 12 | 9 | 2 | 2 |
| | Flh. | Ottenheim | 155 | . | . | . | . | 1.6 | 3.8 | 1.5 | 7.5 | 1.7 | . | 1.2 | 6.5 | . | . | . | 0.6 | 0.3 | 0.7 | . | 2.5 | . | . | . | . | . | . | . | . | . | . | . | 27.9 | | | 11 | 8 | 2 | 4 |

# März — Tägliche Niederschlagshöhen in Millimetern, gemessen um 7 Uhr morgens — 1942

| Flußgebiet | | Ort | Seehöhe m | 1 | 2 | 3 | 4 | 5 | 6 | 7 | 8 | 9 | 10 | 11 | 12 | 13 | 14 | 15 | 16 | 17 | 18 | 19 | 20 | 21 | 22 | 23 | 24 | 25 | 26 | 27 | 28 | 29 | 30 | 31 | Monatssumme mm | Monatssumme % der Norm. | Abweichung v. d. Norm. | Zahl der Tage mit Niederschl. ≧0.1 | Niederschl. ≧1.0 | * ≧0.1 | * |
|---|---|---|---|---|---|---|---|---|---|---|---|---|---|---|---|---|---|---|---|---|---|---|---|---|---|---|---|---|---|---|---|---|---|---|---|---|---|---|---|---|
| Basel bis Neckar | Kinzig | Schiltach | 330 | . | . | . | . | 17.8 | 7.0 | 0.3 | 7.5 | 2.8 | . | 5.4 | 19.6 | 0.8 | . | . | 0.8 | 0.5 | 2.2 | 2.1 | 5.7 | 4.9 | . | . | . | . | . | . | . | . | . | 77.4 | 87 | − 12 | 14 | 10 | 2 | 10 |
| | | Schramberg | 424 | . | . | . | . | 12.6 | 4.0 | . | 10.4 | . | 4.8 | 8.4 | 7.9 | . | 0.8 | . | . | . | 1.9 | 4.6 | 1.3 | 1.1 | . | . | . | . | . | . | . | . | . | . | 57.8 | 66 | − 30 | 11 | 10 | 1 | 20 |
| | | Abrahamsbühl | 620 | . | . | . | . | 23.2 | 5.1 | 2.5 | 10.5 | 2.2 | . | 9.8 | 20.8 | 0.5 | . | . | 0.1 | 1.0 | 3.8 | 2.3 | 5.9 | 5.3 | . | . | . | . | . | . | 0.2 | . | . | . | 93.2 | | | 15 | 12 | 2 | 20 |
| | | Oberwolfach | 285 | . | . | . | . | 14.2 | 4.5 | . | 10.9 | 4.2 | . | 0.5 | 17.8 | . | . | . | 0.9 | . | 3.8 | 7.0 | 3.0 | 8.8 | . | . | . | . | . | . | 0.4 | . | . | . | 76.0 | | | 12 | 9 | 2 | 12 |
| | | Oberharmersbach | 320 | . | . | . | . | 10.2 | 5.3 | 0.5 | 4.3 | 13.2 | . | 8.1 | 21.8 | 0.6 | . | . | 0.2 | . | 2.0 | 1.7 | 5.9 | 6.3 | . | . | . | . | . | . | . | 0.5 | . | . | 80.6 | 85 | − 14 | 14 | 10 | 2 | 19 |
| | | Gengenbach | 178 | . | . | . | . | 4.2 | 6.7 | 1.1 | 1.1 | 1.0 | . | 2.9 | 18.0 | 0.0 | . | . | . | . | 2.4 | 2.6 | 7.9 | 3.8 | . | . | . | . | . | . | . | . | . | . | 51.7 | 75 | − 17 | 11 | 11 | 2 | 11 |
| | | Seelbach | 220 | . | . | . | . | 3.5 | 3.4 | 0.9 | 12.2 | 0.4 | . | 3.5 | 15.3 | 0.2 | . | . | 0.5 | . | 1.9 | 1.3 | 2.4 | 2.2 | . | . | . | . | . | . | . | . | . | . | 47.7 | 73 | − 18 | 13 | 9 | 2 | 2 |
| | Rhein | Gebirg | 275 | . | . | . | . | 6.9 | 5.7 | 0.3 | 17.3 | 0.8 | . | 3.6 | 20.8 | . | 0.9 | . | 5.3 | . | 2.3 | 4.8 | 11.1 | 6.6 | . | . | . | . | . | . | 0.3 | . | . | . | 86.7 | | | 14 | 10 | 2 | 14 |
| | | Löcherberg | 328 | . | . | . | . | 26.3 | 5.3 | . | 15.8 | 2.0 | . | 7.2 | 29.2 | 0.8 | 0.7 | . | . | . | 3.8 | 2.8 | 9.2 | 11.2 | . | . | . | . | . | . | . | . | . | . | 114.3 | 91 | − 11 | 12 | 10 | 2 | 15 |
| | | Stollhofen | 126 | . | . | . | . | 9.6 | 0.1 | . | 17.8 | . | 2.6 | . | 3.2 | . | . | . | 0.1 | 7.1 | . | 17.1 | 9.9 | 2.6 | . | . | . | . | . | . | . | . | . | . | 70.1 | | | 10 | 8 | 1 | 9 |
| | | Bühlerhöhe | 760 | . | . | . | . | 14.2 | 6.3 | 1.2 | 35.2 | 5.1 | . | 1.5 | 27.9 | . | . | . | 1.5 | . | 6.6 | 5.9 | 10.1 | 5.5 | . | . | . | . | . | . | . | . | . | . | 121.0 | 97 | − 4 | 12 | 12 | 2 | 23 |
| | Murg | Ruhestein | 915 | . | . | . | . | 29.1 | 7.9 | . | 44.3 | 5.5 | . | 0.9 | 26.7 | . | . | . | . | . | 0.9 | 4.9 | *10.0* | *1.0* | . | . | . | . | . | . | . | . | . | . | 131.2 | 74 | − 45 | 10 | 8 | 5 | 31 |
| | | Baiersbronn | 590 | . | . | . | . | 27.0 | 5.5 | 0.5 | 6.7 | . | . | 5.5 | 16.2 | . | . | . | 0.7 | . | 4.7 | 4.8 | 10.3 | 0.4 | . | . | . | . | . | . | . | . | . | . | 82.3 | 71 | − 34 | 11 | 8 | 1 | 16 |
| | | Schönmünzach | 480 | . | . | . | . | 22.1 | 5.6 | 1.5 | 11.1 | 2.0 | . | 2.8 | 23.7 | 0.3 | . | . | 0.2 | . | 5.0 | 5.6 | 10.5 | . | . | . | . | . | . | . | . | . | . | . | 90.4 | 70 | − 38 | 12 | 10 | 2 | 21 |
| | | Unterstmatt | 930 | . | . | . | . | 31.4 | 3.4 | 0.9 | 24.1 | 2.6 | . | 5.5 | 26.8 | 4.0 | . | . | 1.1 | . | 7.5 | 6.5 | 11.8 | 3.9 | . | . | . | . | . | . | . | . | . | . | 129.5 | 82 | − 29 | 13 | 12 | 6 | 31 |
| | | Langenbrand | 220 | . | . | . | . | 12.1 | 5.1 | 0.5 | 24.8 | 2.9 | . | 0.4 | 30.6 | . | 0.0 | . | 0.0 | . | 3.5 | 4.8 | 10.8 | 5.7 | . | . | . | . | . | . | . | . | . | . | 101.2 | 105 | + 5 | 11 | 9 | 2 | 11 |
| | | Bütthof | 306 | 0.1 | . | . | . | 20.5 | 3.1 | 1.2 | 28.9 | 5.0 | . | 0.9 | 28.7 | . | . | . | 0.3 | . | 4.9 | 6.9 | 17.9 | 6.6 | . | . | . | . | . | . | . | . | . | . | 125.0 | 116 | + 17 | 13 | 10 | 2 | 17 |
| | | Rastatt | 116 | . | . | . | . | 13.0 | | . | 12.0 | | . | 1.5 | 15.0 | . | . | . | . | . | . | 5.2 | 7.0 | . | . | . | . | . | . | . | . | . | . | . | 53.7 | | | 8 | 8 | 2 | 8 |
| | Rh. | Langmühle | 240 | 0.1 | . | . | . | 15.0 | 5.7 | 3.2 | 12.4 | 0.1 | . | 2.4 | 6.0 | 0.2 | . | . | . | 0.3 | 2.6 | 7.7 | 8.5 | 5.5 | . | . | . | . | . | . | . | . | . | . | 69.7 | | | 14 | 10 | 3 | 10 |
| | Alb | Schielberg | 417 | . | . | . | . | 11.6 | 5.9 | 0.9 | 18.6 | 2.8 | . | 3.5 | 23.0 | . | . | . | 0.1 | . | 3.8 | 11.1 | 16.5 | 7.9 | . | . | . | . | . | . | . | . | . | . | 105.7 | 122 | + 19 | 12 | 10 | 2 | 10 |
| | | Karlsruhe (Flughafen) | 115 | 0.0 | . | . | . | 10.8 | 4.9 | 2.3 | 17.6 | 1.8 | . | 0.5 | 10.7 | . | 0.1 | . | 1.5 | . | 2.9 | 4.9 | 4.7 | 5.6 | . | . | . | . | . | . | 0.0 | . | . | . | 68.3 | 128 | + 15 | 13 | 11 | 2 | 11 |
| | Alb bis Speyerbach | Bergzabern | 181 | 0.4 | . | . | . | 12.4 | 6.6 | 2.1 | 10.1 | 0.5 | . | 0.9 | 7.2 | . | 0.5 | . | . | . | 2.0 | 5.6 | 11.0 | 0.0 | . | . | . | . | . | . | . | . | . | . | 59.3 | | | 12 | 8 | 2 | 10 |
| | | Annweiler | 240 | . | . | . | . | 14.2 | 6.8 | 1.6 | 10.2 | 1.2 | . | 2.3 | 3.2 | . | 0.3 | . | 0.3 | . | 1.5 | 10.5 | 8.7 | 0.5 | . | . | . | . | . | . | . | . | . | . | 61.3 | | | 13 | 10 | 2 | 6 |
| | | Germersheim | 108 | . | . | . | . | 9.7 | 8.1 | 2.7 | 22.0 | 0.1 | . | 3.4 | 3.2 | . | . | . | 1.2 | . | 3.1 | 3.9 | 4.9 | 2.1 | . | . | . | . | . | . | . | . | . | . | 64.4 | | | 12 | 11 | 3 | 10 |
| | | Bruchsal | 133 | 0.1 | . | . | . | 7.6 | 5.7 | 2.3 | 26.4 | 7.3 | . | 1.8 | 4.1 | . | . | . | 0.2 | . | 1.2 | 5.2 | 8.0 | . | . | . | . | . | . | . | . | . | . | . | 69.9 | | | 11 | 9 | 2 | 9 |
| | Speyerbach | Johanniskreuz | 472 | . | . | . | . | 12.8 | 6.6 | 3.6 | 12.3 | 0.0 | . | 1.3 | 3.6 | . | . | . | 0.7 | . | 3.0 | 6.8 | 3.0 | . | . | . | . | . | . | . | . | . | . | . | 53.7 | 76 | − 17 | 10 | 9 | 2 | 17 |
| | | Hochspeyer | 300 | . | . | . | . | 10.5 | 5.9 | 2.1 | 13.7 | . | . | *2.3* | *3.0* | . | 1.0 | . | 1.0 | . | 2.0 | 6.0 | 3.5 | 2.2 | . | . | . | . | . | . | . | . | . | . | 53.2 | 104 | + 2 | 12 | 12 | 3 | 13 |
| | | Neustadt (Weinstraße) | 144 | . | . | . | . | 8.0 | 7.2 | 2.6 | 5.2 | . | . | 0.8 | . | . | . | . | 2.5 | . | 0.5 | 4.8 | 2.4 | 6.5 | . | . | . | . | . | . | 0.0 | . | . | . | 40.5 | 100 | 0 | 10 | 8 | 2 | 11 |
| | | Rhodt | 250 | . | . | . | . | 14.7 | 7.2 | 1.9 | 11.0 | . | . | *0.8* | *3.0* | . | *0.2* | . | 0.9 | . | 1.3 | 8.2 | 4.8 | 0.2 | . | . | . | . | . | . | . | . | . | . | 54.2 | | | 12 | 8 | 3 | 11 |
| | | Speyer | 98 | . | . | . | . | 8.7 | 6.6 | 3.5 | 16.2 | 1.6 | . | 1.6 | 3.3 | . | . | . | 1.7 | . | 1.7 | 3.8 | 2.1 | 2.3 | . | . | . | . | . | . | . | . | . | . | 53.1 | 151 | + 18 | 12 | 12 | 3 | 9 |
| | Rh. | Wiesloch | 135 | 0.0 | . | . | . | 10.6 | 3.9 | 4.3 | 25.1 | 2.4 | . | 2.2 | 6.3 | . | . | . | 1.3 | . | 1.2 | 4.4 | 3.1 | 0.2 | . | . | . | . | . | . | . | . | . | . | 65.0 | | | 12 | 11 | 2 | 9 |
| Neckar | Quelle bis Eyach | Schwenningen | 712 | . | . | . | . | 2.7 | 6.0 | 0.1 | 12.0 | 3.5 | . | 1.5 | 5.0 | 1.2 | . | 0.1 | 1.8 | 1.4 | . | 1.3 | 0.8 | 0.7 | . | . | . | . | . | . | 0.3 | . | . | . | 38.4 | 70 | − 16 | 15 | 10 | 2 | 15 |
| | | Mariazell | 715 | . | . | . | . | 0.4 | 8.2 | . | 4.6 | 1.3 | . | 2.3 | 7.4 | . | . | . | . | 1.7 | 0.2 | 1.7 | 1.9 | 0.7 | . | . | . | . | . | . | . | . | . | . | 30.4 | 53 | − 27 | 11 | 8 | 2 | 20 |
| | | Dreifaltigkeitsberg | 985 | . | . | . | . | 2.0 | 5.3 | . | 13.2 | 8.1 | . | 0.6 | 5.0 | 0.6 | . | 0.0 | 1.2 | 1.5 | . | 0.4 | 0.3 | 0.6 | . | . | . | . | . | . | 0.2 | . | . | . | 39.0 | | | 13 | 7 | 3 | 20 |
| | | Rottweil | 618 | . | . | . | . | 1.8 | 0.0 | . | 17.5 | 2.2 | . | . | 0.0 | 0.0 | . | . | 8.5 | 0.0 | . | 1.8 | . | 1.0 | . | . | . | . | . | . | 0.0 | . | . | . | 32.8 | 66 | − 17 | 6 | 5 | 2 | 12 |
| | | Oberndorf | 510 | Tabelle nicht mehr vorhanden | | | | | | | | | | | | | | | | | | | | | | | | | | | | | *60.0* | *87* | *− 9* | | | | |
| | | Fürnsal | 605 | . | . | . | . | 13.9 | 3.5 | 1.9 | 9.5 | . | . | 6.4 | 10.5 | . | . | . | 0.7 | . | . | 3.2 | 4.6 | 3.8 | . | . | . | . | . | . | 0.4 | . | . | . | 58.4 | | | 2 | 7 | 1 | 9 |
| | | Betra | 540 | . | . | . | . | 3.4 | 3.0 | . | 25.0 | 2.7 | . | 4.8 | 5.9 | . | . | . | 0.8 | . | . | 2.0 | 2.6 | 0.9 | . | . | . | . | . | . | . | . | . | . | 51.1 | 91 | − 5 | 10 | 8 | 1 | 18 |
| | Eyach | Meßstetten | 910 | . | . | . | . | 5.4 | . | . | 17.8 | 3.1 | . | 1.3 | 4.1 | 0.3 | . | . | 2.1 | . | . | 0.4 | 0.9 | 0.6 | . | . | . | . | . | . | 2.1 | . | . | . | 38.1 | | | 11 | 7 | 2 | 15 |
| | | Dotternhausen | 660 | . | . | . | . | 1.5 | 4.5 | . | 17.7 | 4.4 | . | 0.9 | 9.3 | 3.2 | . | . | 1.5 | . | . | 3.8 | 0.7 | 0.3 | . | . | . | . | . | . | . | . | . | . | 47.8 | | | 11 | 8 | 2 | 17 |
| | | Bickelsberg | 665 | . | . | . | . | 4.4 | 2.9 | . | 18.5 | 3.0 | . | 3.1 | 6.4 | 0.2 | . | . | 0.8 | 2.7 | . | . | 5.5 | 2.1 | . | . | . | . | . | . | . | . | . | 0.1 | 49.7 | | | 12 | 9 | 3 | 18 |
| | Eyach bis Fils | Hechingen | 537 | . | . | . | . | 1.6 | 2.3 | . | 15.4 | 5.7 | . | 5.8 | 7.6 | 0.3 | . | . | 0.5 | 2.4 | 0.2 | . | 3.2 | 3.9 | . | . | . | . | . | . | . | . | . | . | 48.9 | 98 | − 1 | 12 | 9 | 2 | 17 |
| | | Nebringen | 456 | . | . | . | . | 2.9 | 3.5 | 0.2 | 18.5 | 1.5 | . | 0.3 | 7.2 | . | . | . | 1.1 | 2.0 | . | 0.4 | 2.0 | 0.6 | . | . | . | . | . | . | 0.5 | . | . | . | 40.7 | 91 | − 4 | 13 | 8 | 2 | 17 |
| | | Tübingen | 395 | 0.1 | . | . | . | 4.1 | 3.7 | . | 17.2 | 4.5 | . | 0.2 | 7.1 | . | . | . | 0.5 | 1.8 | . | . | 0.7 | 0.6 | . | . | . | . | . | . | 0.4 | . | . | . | 40.9 | 103 | + 1 | 12 | 6 | 2 | 11 |
| | | Reutlingen | 393 | . | . | . | . | 5.6 | 3.4 | . | 20.4 | 4.0 | . | 0.7 | 9.1 | . | . | . | 1.3 | 1.0 | . | 0.2 | . | 2.3 | . | . | . | . | . | . | 0.2 | . | . | . | 48.2 | 102 | + 1 | 11 | 8 | 2 | 16 |
| | | Neuffen | 408 | . | . | . | . | 4.2 | 3.8 | . | 23.1 | 7.4 | . | 1.4 | 15.0 | . | . | . | 0.6 | . | . | 0.9 | 3.0 | 0.7 | . | . | . | . | . | . | 0.1 | . | . | . | 60.2 | 109 | + 5 | 11 | 7 | 2 | 11 |
| | | Waldenbuch | 362 | . | . | . | . | 3.6 | 3.8 | 2.0 | 18.5 | 5.4 | . | . | 8.5 | . | . | . | 1.6 | . | . | 3.6 | . | 1.2 | . | . | . | . | . | . | 0.2 | . | . | . | 48.4 | 114 | + 6 | 10 | 9 | 2 | 11 |
| | Fils | Hohenstaufen | 605 | . | . | . | . | 20.1 | 5.3 | . | 19.1 | 12.3 | . | 12.3 | 5.1 | . | . | . | . | 0.6 | 0.6 | . | 16.9 | 0.5 | . | . | . | . | . | . | . | . | . | . | 92.8 | 143 | + 28 | 10 | 7 | 2 | 15 |
| | | Göppingen (Wasser-Werk) | 320 | . | . | . | . | 19.7 | 4.5 | . | 16.2 | 5.4 | . | 3.1 | 15.9 | . | . | . | 1.4 | . | . | 0.7 | 13.9 | . | . | . | . | . | . | . | 0.1 | . | . | . | 79.9 | 146 | + 25 | 10 | 7 | 2 | 14 |
| | | Hohengehren | 465 | . | . | . | . | 6.9 | 3.6 | . | 20.8 | 8.4 | . | 1.8 | *10.0* | . | . | . | . | 0.9 | . | . | 10.0 | 4.8 | . | . | . | . | . | . | . | . | . | . | 67.2 | | | 9 | 8 | 2 | 14 |
| | Lein | Hohenheim | 400 | . | . | . | . | 3.7 | 4.4 | . | 17.9 | 5.5 | . | 0.8 | 9.3 | . | . | . | 0.5 | . | 1.5 | 0.3 | 7.8 | 2.2 | . | . | . | . | . | . | . | . | . | . | 53.9 | 126 | + 11 | 11 | 8 | 2 | 13 |
| | | Stuttgart Süd | 408 | 0.1 | . | . | . | 4.0 | 4.3 | . | 16.6 | 4.7 | . | 0.4 | 9.4 | 0.3 | . | . | 0.1 | 1.3 | 0.2 | 0.0 | 5.9 | 1.2 | . | . | . | . | . | . | 0.2 | . | . | . | 48.7 | | | 14 | 8 | 3 | 17 |

# März — Tägliche Niederschlagshöhen in Millimetern, gemessen um 7 Uhr morgens — 1942

| Flußgebiet | | Ort | Seehöhe m | 1 | 2 | 3 | 4 | 5 | 6 | 7 | 8 | 9 | 10 | 11 | 12 | 13 | 14 | 15 | 16 | 17 | 18 | 19 | 20 | 21 | 22 | 23 | 24 | 25 | 26 | 27 | 28 | 29 | 30 | 31 | Monatssumme mm | Monatssumme % der N. Norm. | Abweichung v. d. Norm. | Zahl der Tage mit Niederschl. ≧0.1 | Niederschl. ≧1.0 | * ≧0.1 | ⊠ |
|---|---|---|---|---|---|---|---|---|---|---|---|---|---|---|---|---|---|---|---|---|---|---|---|---|---|---|---|---|---|---|---|---|---|---|---|---|---|---|---|
| Neckar | Rems | Lauterburg | 670 | . | . | . | . | 20.5 | 3.0 | . | 26.9 | 7.2 | . | 3.9 | 19.1 | . | . | . | . | 0.3 | . | . | 5.7 | 4.0 | . | . | . | . | . | . | . | . | . | . | 90.6 | 125 | + 18 | 9 | 8 | 3 | 16 |
| | | Heubach | 475 | . | . | . | . | 15.0 | 3.0 | . | 29.0 | 5.0 | . | 3.0 | 10.0 | . | . | . | . | . | 0.4 | 1.0 | 7.0 | 2.0 | . | . | . | . | . | . | . | . | . | . | 75.4 | 115 | + 10 | 10 | 9 | 2 | 15 |
| | | Schorndorf | 269 | 0.2 | . | . | . | 6.5 | 3.8 | 0.2 | 16.5 | 8.7 | . | 2.4 | 11.4 | 8.7 | . | . | 0.1 | . | . | 1.9 | 3.1 | 5.2 | . | . | . | . | . | . | . | . | . | . | 68.7 | 135 | + 18 | 13 | 10 | 3 | 10 |
| | | Fellbach | 287 | 0.2 | . | . | . | 4.0 | 3.5 | . | 18.4 | 5.9 | . | 0.8 | 8.9 | . | . | . | . | 0.8 | . | 0.6 | 5.6 | 4.9 | . | . | . | . | . | . | . | . | . | . | 53.6 | 138 | + 15 | 11 | 7 | 3 | 11 |
| | Murr | Murrhardt | 291 | 1.6 | . | . | . | 9.0 | 3.5 | . | 18.0 | 5.0 | . | 4.4 | 10.9 | . | . | . | 1.0 | . | 3.2 | 1.6 | 7.3 | 2.8 | . | . | . | . | . | . | . | . | . | . | 68.3 | 103 | + 2 | 12 | 12 | 1 | 17 |
| | | Backnang | 305 | . | . | . | . | 6.3 | 0.3 | . | 18.4 | 8.6 | . | 3.2 | 7.1 | . | . | . | 1.2 | . | 0.9 | 0.4 | 5.6 | 1.8 | . | . | . | . | . | . | . | . | . | . | 53.8 | 95 | − 3 | 11 | 8 | 1 | 16 |
| | | Winnenden | 285 | 0.1 | . | . | . | 4.7 | 3.6 | . | 13.4 | 8.0 | . | 1.9 | 10.6 | . | . | . | 0.3 | 0.3 | 0.8 | 0.3 | 8.1 | 2.3 | . | . | . | . | . | . | 0.0 | . | . | . | 54.4 | 120 | + 9 | 13 | 8 | 2 | 14 |
| | Enz | Kaltenbronn | 862 | . | . | . | . | 11.8 | 5.4 | 1.4 | 27.4 | 6.5 | . | 0.6 | 39.5 | 0.1 | . | . | 0.2 | . | 2.8 | 5.0 | 13.5 | 8.1 | . | . | . | . | . | . | . | . | . | . | 122.3 | 106 | + 7 | 13 | 10 | 6 | 31 |
| | | Wildbad-Sommerberg | 727 | . | . | . | . | 13.6 | 5.8 | 1.1 | 15.4 | 2.5 | . | 1.0 | 30.6 | 1.0 | . | . | 0.6 | . | 2.5 | 6.5 | 15.9 | 9.6 | . | . | . | . | . | . | . | . | . | . | 106.1 | | | 13 | 12 | 4 | 18 |
| | Enz, Nagold | Simmersfeld | 726 | 0.3 | . | . | . | 3.0 | 4.5 | 4.5 | 15.2 | 1.1 | . | 1.1 | 14.5 | 0.3 | . | . | 0.2 | . | 3.1 | 4.8 | 11.6 | 9.2 | 0.2 | . | . | . | . | . | 0.1 | . | . | . | 73.7 | 80 | − 18 | 16 | 11 | 3 | 17 |
| | | Wart | 593 | Tabelle nicht mehr vorhanden | | | | | | | | | | | | | | | | | | | | | | | | | | | | | | | *40.0* | *63* | *− 23* | | | | |
| | | Nagold | 403 | . | . | . | . | 2.3 | 5.9 | . | 18.8 | 0.6 | . | 1.8 | 5.6 | 0.4 | . | . | 2.7 | . | 0.5 | 0.3 | 4.2 | . | . | . | . | . | . | . | 0.3 | . | . | . | 43.4 | 83 | − 9 | 12 | 7 | 2 | 16 |
| | | Neuhengstett | 534 | . | . | . | . | 4.0 | 0.5 | 0.3 | 9.0 | 3.3 | . | 0.1 | 10.2 | . | . | . | 1.0 | . | 0.5 | 1.6 | 3.5 | 4.1 | . | . | . | . | . | . | . | . | . | . | 38.1 | 78 | − 11 | 12 | 8 | 2 | 17 |
| | | Böblingen | 432 | 0.0 | . | . | . | 3.1 | 3.8 | 0.1 | 17.8 | 4.0 | . | 0.0 | 8.7 | . | 0.0 | . | 0.4 | 0.8 | 0.1 | 0.1 | 5.3 | 0.9 | . | . | . | . | . | . | 0.0 | . | . | . | 45.1 | 107 | + 3 | 12 | 6 | 2 | 12 |
| | | Tiefenbronn | 430 | . | . | . | . | 4.5 | 3.9 | 0.3 | 14.4 | 3.3 | . | 0.4 | 14.5 | . | 0.1 | . | 0.3 | 0.1 | . | 4.0 | 7.7 | 4.4 | . | . | . | . | . | . | . | . | . | . | 57.9 | 116 | + 8 | 13 | 8 | 2 | 15 |
| | Enz | Pforzheim | 256 | . | . | . | . | 5.3 | 5.9 | 0.6 | 19.7 | 2.8 | . | 1.1 | 15.8 | . | . | . | 0.3 | . | 0.7 | 4.9 | 5.5 | 4.2 | . | . | . | . | . | . | . | . | . | . | 66.8 | 140 | + 19 | 12 | 9 | 2 | 12 |
| | | Mühlacker | 228 | 0.0 | . | . | . | 5.7 | 4.4 | 0.3 | 15.1 | 3.8 | . | 1.2 | 11.6 | 0.2 | 0.0 | 0.0 | 0.0 | . | 0.1 | 3.7 | 3.2 | 4.0 | . | . | . | . | . | . | . | . | . | . | 53.3 | 136 | + 14 | 12 | 9 | 2 | 12 |
| | | Heimerdingen | 312 | 0.0 | . | . | . | 4.8 | 4.0 | 0.1 | 11.2 | 4.0 | . | 0.2 | 12.8 | . | . | . | 0.2 | 0.3 | 0.0 | 2.3 | 5.8 | 2.4 | . | . | . | . | . | . | . | . | . | . | 48.1 | 104 | + 2 | 12 | 8 | 2 | 15 |
| | | Ochsenbach | 290 | . | . | . | . | 7.1 | 3.2 | 0.3 | 18.4 | 3.7 | . | 1.5 | 8.2 | . | . | . | 0.3 | 0.2 | 0.1 | 3.9 | 2.7 | 1.5 | . | . | . | . | . | . | . | . | . | . | 51.1 | | | 13 | 9 | 2 | 15 |
| | Neckar | Bönnigheim | 222 | . | . | . | . | 4.9 | 3.1 | 0.2 | 17.1 | 3.8 | . | 1.2 | 9.7 | . | . | . | 0.1 | . | 0.0 | 2.5 | 1.9 | 0.2 | . | . | . | . | . | . | . | . | . | . | 44.7 | 98 | − 1 | 11 | 8 | 2 | 12 |
| | | Heilbronn | 190 | . | . | . | . | 6.4 | 0.8 | 3.7 | 15.7 | 5.5 | . | 1.2 | 7.8 | . | . | . | 0.3 | 0.1 | 0.3 | 3.0 | 4.1 | 0.6 | . | . | . | . | . | . | . | . | . | . | 49.5 | 116 | + 7 | 13 | 8 | 2 | 16 |
| | | Weinsberg | 200 | . | . | . | . | 7.6 | 3.1 | 0.0 | 21.1 | 5.0 | . | 1.2 | 6.8 | . | . | . | 0.6 | . | 0.6 | 2.1 | 4.6 | 1.7 | . | . | . | . | . | . | . | . | . | . | 54.4 | 110 | + 5 | 11 | 9 | 2 | 9 |
| | Kocher | Abtsgmünd | 389 | . | . | . | . | 10.7 | 3.5 | . | 14.1 | 3.8 | . | 3.1 | 8.3 | . | . | . | . | . | 1.5 | 0.3 | 8.6 | 1.3 | . | . | . | . | . | . | 0.7 | . | . | . | 55.9 | 97 | − 2 | 11 | 9 | 2 | 18 |
| | | Welzheim | 504 | 0.1 | . | . | . | 11.3 | 3.5 | . | 17.5 | 5.7 | . | 3.2 | 12.0 | . | . | . | . | . | 1.5 | 0.9 | 11.2 | 2.5 | . | . | . | . | . | . | . | . | . | . | 69.4 | | | 11 | 9 | 4 | 18 |
| | | Mönchsberg | 485 | . | . | . | . | 15.7 | 3.0 | . | 15.7 | 3.7 | . | 3.0 | 5.1 | . | . | . | . | 0.8 | . | 0.2 | 3.0 | 1.0 | . | . | . | . | . | . | . | . | . | . | 51.2 | 74 | − 18 | 10 | 8 | 2 | 20 |
| | | Schwäbisch-Hall (Stadt) | 292 | . | . | . | . | 10.1 | 3.4 | 0.2 | 14.5 | 3.1 | . | 0.9 | 5.1 | . | . | . | 1.1 | 0.9 | 2.1 | 2.5 | 7.4 | 1.0 | . | . | . | . | . | . | . | . | . | . | 52.3 | 95 | − 3 | 13 | 10 | 2 | 17 |
| | | Rückertsbronn | 447 | . | . | . | . | 5.0 | 3.0 | . | 6.7 | 1.3 | 1.4 | 1.5 | 1.7 | . | . | . | . | . | 2.8 | 4.3 | 2.6 | 1.8 | . | . | . | . | . | . | . | . | . | . | 32.1 | | | 11 | 11 | 2 | 10 |
| | | Künzelsau | 220 | 0.2 | . | . | . | 12.5 | 4.5 | 0.6 | 20.1 | 2.9 | . | . | 0.0 | . | . | 0.2 | 3.2 | . | 1.2 | 4.7 | 1.7 | . | . | . | . | . | . | . | 0.0 | . | . | . | 51.8 | 90 | − 6 | 11 | 8 | 3 | 16 |
| | | Obersteinbach | 461 | 0.3 | . | . | . | 12.4 | 3.3 | 0.3 | 17.7 | 5.9 | . | 3.0 | 5.0 | . | . | . | 0.7 | 0.2 | 1.7 | 2.3 | 3.7 | 2.0 | . | . | . | . | . | . | 0.0 | . | . | . | 58.5 | | | 14 | 10 | 4 | 17 |
| | Jagst | Ellwangen | 440 | 0.4 | . | . | . | 8.1 | 4.5 | 0.0 | 13.3 | 6.2 | . | 2.1 | 7.0 | . | . | . | 0.2 | 0.5 | 0.3 | 1.0 | 6.3 | 0.5 | . | . | . | . | . | . | 0.1 | 0.0 | . | . | 50.5 | 82 | − 11 | 14 | 8 | 3 | 17 |
| | | Gründelhardt | 475 | 0.4 | . | . | . | 9.1 | 4.1 | 0.3 | 18.9 | 6.9 | . | 1.1 | 4.5 | . | . | . | 1.3 | 0.9 | 0.5 | 1.0 | 4.3 | 0.3 | . | . | . | . | . | . | . | 0.0 | . | . | 53.6 | 106 | + 3 | 14 | 8 | 3 | 20 |
| | | Gerabronn | 455 | . | . | . | . | 15.7 | 3.3 | . | 24.4 | 7.1 | . | 0.1 | 3.1 | . | . | . | 1.0 | 1.5 | . | 3.3 | 2.8 | 0.2 | . | . | . | . | . | . | . | . | . | . | 62.5 | 111 | + 6 | 11 | 9 | 3 | 18 |
| | | Langenburg | 438 | . | . | . | . | 23.3 | 3.7 | 0.3 | 21.8 | 5.8 | . | 0.2 | 3.0 | . | . | . | 0.6 | . | . | 4.8 | 1.0 | 0.3 | . | . | . | . | . | . | . | . | . | . | 64.8 | 123 | + 12 | 11 | 7 | 4 | 18 |
| | | Dörzbach | 239 | . | . | . | . | 12.1 | 4.4 | . | 26.0 | 3.8 | . | 0.8 | 3.3 | . | . | . | . | . | 2.6 | 2.8 | 4.2 | 0.2 | . | . | . | . | . | . | . | . | . | . | 60.2 | | | 10 | 8 | 3 | 11 |
| | | Eubigheim | 325 | . | . | . | . | 16.8 | 5.9 | 0.2 | 29.0 | 1.3 | . | 0.3 | 2.6 | . | . | . | . | . | 3.0 | 22.1 | 6.1 | . | . | . | . | . | . | . | . | 0.0 | . | . | 87.3 | | | 10 | 8 | 4 | 20 |
| | | Möckmühl | 175 | . | . | . | . | 15.2 | 5.5 | 1.5 | 18.6 | 3.6 | . | . | 0.5 | . | . | . | . | . | 5.1 | 5.2 | 7.1 | 0.4 | . | . | . | . | . | . | . | . | . | . | 62.7 | 124 | + 12 | 10 | 8 | 3 | 18 |
| | | Allfeld | 225 | . | . | . | . | 18.5 | 4.7 | 0.4 | 20.1 | 4.2 | . | 3.8 | 0.7 | . | . | . | . | . | 1.3 | 7.3 | 6.0 | . | . | . | . | . | . | . | . | . | . | . | 67.0 | | | 10 | 8 | 7 | 17 |
| | Jagst bis Elsenz | Balsbach | 490 | . | . | . | . | 19.2 | 8.3 | . | 19.1 | 2.7 | . | 2.0 | 0.1 | . | . | . | 2.4 | . | 2.5 | 11.2 | 1.0 | . | . | . | . | . | . | . | . | . | . | . | 68.5 | | | 10 | 9 | 3 | 21 |
| | | Oberdielbach | 475 | . | . | . | . | 17.0 | 7.0 | 6.5 | 13.5 | 4.1 | . | 3.8 | 1.8 | . | . | . | 2.5 | . | 2.0 | 8.0 | 2.0 | 0.2 | . | . | . | . | . | . | . | . | . | . | 68.4 | 105 | + 3 | 12 | 11 | 3 | 19 |
| | | Itterkraftwerk | 165 | . | . | . | . | 19.2 | 4.4 | 2.2 | 16.7 | 2.2 | . | . | 2.8 | . | . | . | 1.5 | . | 2.7 | 9.6 | 1.5 | 1.7 | . | . | . | . | . | . | . | . | . | . | 64.5 | 105 | + 3 | 11 | 11 | 4 | 15 |
| | | Tromm | 523 | . | . | . | . | 22.5 | 2.9 | 1.5 | 18.9 | 1.9 | . | 3.1 | 1.5 | . | . | . | 2.0 | . | 4.4 | 6.9 | 7.0 | 1.7 | . | . | . | . | . | . | . | . | . | . | 74.2 | 116 | + 10 | 12 | 12 | 3 | 16 |
| | Elsenz | Elsenz | 239 | . | . | . | . | 8.7 | 3.8 | 4.6 | 21.2 | 2.9 | . | 3.9 | 5.0 | . | . | . | 0.6 | . | 1.0 | 4.2 | 9.9 | . | . | . | . | . | . | . | . | . | . | . | 65.8 | 132 | + 16 | 11 | 10 | 2 | 12 |
| | | Eppingen | 205 | . | . | . | . | 8.2 | 2.7 | 1.1 | 26.1 | 2.7 | . | 3.9 | 7.8 | . | . | . | 0.0 | . | 0.6 | 2.2 | 6.6 | 0.2 | . | . | . | . | . | . | . | . | . | . | 62.1 | 135 | + 16 | 11 | 9 | 2 | 15 |
| | Neckar | Königstuhl | 561 | 0.1 | . | 0.0 | . | 15.6 | 6.3 | 4.3 | 25.6 | 4.8 | . | 1.2 | 6.1 | . | . | . | 1.8 | . | 3.7 | 3.5 | 2.5 | 3.9 | . | . | . | . | . | . | . | . | . | . | 79.4 | 146 | + 25 | 13 | 12 | 6 | 20 |
| | | Ladenburg | 100 | . | . | . | . | 12.0 | 0.3 | 6.1 | 19.4 | 0.6 | . | 1.9 | 4.2 | . | . | . | 3.5 | . | 2.9 | 4.1 | 2.8 | 2.5 | . | . | . | . | . | . | . | . | . | . | 60.3 | | | 12 | 10 | 3 | 18 |
| Neckar bis Main | Rhein | Mannheim-Sandhofen | 95 | 0.0 | . | . | . | 13.3 | 0.0 | 2.3 | 16.9 | 0.1 | . | 0.8 | 2.0 | . | 0.0 | . | 1.2 | . | 0.7 | 1.0 | 3.7 | 1.8 | . | . | . | . | . | . | . | 0.0 | . | . | 43.8 | 142 | + 13 | 11 | 8 | 3 | 15 |
| | | Jägerthal | 200 | 0.1 | . | . | . | 13.1 | 5.3 | 2.5 | 12.0 | 0.4 | . | 0.9 | 3.2 | . | 0.0 | . | 1.0 | . | 1.4 | 5.6 | 2.9 | 5.7 | . | . | . | . | . | . | . | . | . | . | 54.1 | | | 13 | 10 | 3 | 17 |
| | | Frankenthal | 94 | 0.3 | . | . | . | 11.2 | 2.3 | 3.2 | 22.4 | 2.3 | 0.5 | . | 3.5 | . | . | . | 1.5 | 0.4 | 0.6 | 1.0 | 3.2 | 1.5 | . | . | . | . | . | . | . | . | . | . | 53.9 | 146 | + 17 | 14 | 10 | 4 | 8 |
| | | Worms | 91 | . | . | . | . | 13.2 | 3.8 | 4.0 | 22.7 | . | . | 1.3 | 1.0 | . | . | . | 0.7 | . | . | 0.9 | 2.1 | 1.0 | . | . | . | . | . | . | 0.6 | . | . | . | 51.3 | 159 | + 19 | 11 | 8 | 3 | 13 |
| | | Stetten | 250 | . | . | . | . | 12.7 | 4.8 | 6.3 | 12.9 | 0.2 | 0.7 | . | 0.6 | . | . | . | 0.6 | . | 0.8 | 1.1 | 2.1 | 0.8 | . | . | . | . | . | . | . | . | . | . | 43.6 | | | 12 | 6 | 2 | 15 |
| | | Mörlenbach | 190 | . | . | . | . | 14.7 | 1.4 | 2.4 | 15.3 | . | . | 2.8 | . | . | . | . | 1.9 | . | 4.4 | 4.9 | 4.6 | 1.3 | . | . | . | . | . | . | . | . | . | . | 53.7 | | | 10 | 10 | 2 | 11 |
| | | Auerbach | 117 | . | . | . | . | 16.0 | 2.3 | 3.5 | 14.6 | 3.0 | . | 1.6 | 1.2 | . | . | . | 0.6 | 0.2 | 3.4 | 1.7 | 3.7 | 0.6 | . | . | . | . | . | . | 1.1 | . | . | . | 53.5 | | | 14 | 11 | 4 | 14 |
| | | Gernsheim | 90 | . | . | . | . | 14.6 | 2.7 | 1.4 | 17.9 | 0.5 | . | 1.7 | 0.6 | . | . | . | 0.1 | . | 2.0 | 0.5 | 2.4 | 0.2 | . | . | . | . | . | . | 0.1 | . | . | . | 44.7 | 150 | + 15 | 13 | 7 | 4 | 13 |
| | | Neunkirchen | 508 | . | . | . | . | 21.1 | 1.7 | 3.0 | 17.8 | 1.6 | . | 1.6 | 2.1 | . | . | . | 2.4 | . | 5.0 | 6.7 | 6.3 | 0.3 | . | . | . | . | . | . | 2.3 | . | . | . | 71.9 | | | 13 | 12 | 5 | 17 |
| | | Darmstadt (Rosenhöhe) | 180 | . | . | . | . | 12.4 | 0.8 | 1.7 | 15.5 | 0.4 | . | 2.8 | 0.9 | . | . | . | 0.2 | . | 5.6 | 8.6 | 3.1 | 0.6 | . | . | . | . | . | . | . | . | . | . | 52.6 | | | 12 | 7 | 4 | 11 |

# März — Tägliche Niederschlagshöhen in Millimetern, gemessen um 7 Uhr morgens — 1942

| Flußgebiet | | Ort | Seehöhe m | 1 | 2 | 3 | 4 | 5 | 6 | 7 | 8 | 9 | 10 | 11 | 12 | 13 | 14 | 15 | 16 | 17 | 18 | 19 | 20 | 21 | 22 | 23 | 24 | 25 | 26 | 27 | 28 | 29 | 30 | 31 | Monatssumme mm | % der Norm. | Abweichung v. d. Norm. | Zahl der Tage mit Niederschl. ≥0.1 | Niederschl. ≥1.0 | * ≥0.1 | * ⊠ |
|---|---|---|---|---|---|---|---|---|---|---|---|---|---|---|---|---|---|---|---|---|---|---|---|---|---|---|---|---|---|---|---|---|---|---|---|---|---|---|---|
| Main | Weißer Main | Ölschnitz | 550 | . | . | . | . | 12.3 | 3.2 | . | 7.4 | 2.1 | . | . | 0.6 | . | . | . | . | . | 3.4 | 20.5 | 0.9 | . | . | . | . | . | . | . | 0.5 | . | . | 50.9 | | | 9 | 7 | 3 | 18 |
| | | Berneck | 388 | . | . | . | . | 12.7 | 3.5 | 0.1 | 6.7 | 3.6 | . | . | 1.0 | . | . | . | . | . | 0.7 | 5.6 | 1.8 | . | . | . | . | . | . | . | 0.3 | . | . | 36.0 | 60 | − 24 | 10 | 7 | 4 | 25 |
| | | Marktleugast | 555 | . | . | . | . | 16.0 | 3.5 | . | 8.0 | 3.4 | . | . | 0.6 | . | . | . | . | . | . | 11.5 | 1.9 | 1.0 | . | . | . | . | . | . | 0.8 | . | . | 46.7 | 78 | − 13 | 9 | 7 | 5 | 22 |
| | | Wartenfels | 490 | . | . | . | . | 13.0 | 2.5 | . | 9.4 | 3.1 | . | . | 0.0 | . | . | . | . | . | . | 9.5 | 1.5 | 2.2 | . | . | . | . | . | . | 0.0 | . | . | 41.2 | | | 7 | 7 | 3 | 31 |
| | Roter Main | Creußen | 420 | . | . | . | . | 9.8 | 4.6 | 0.2 | 7.3 | 3.4 | . | . | 1.0 | . | . | . | . | 0.2 | . | 3.2 | 1.0 | . | . | . | . | . | . | . | . | . | . | 30.7 | 63 | − 18 | 9 | 7 | 6 | 28 |
| | | Weidenberg | 431 | . | . | . | . | 16.2 | 0.3 | 0.1 | 7.2 | 3.8 | . | . | 1.8 | . | . | . | . | . | 2.3 | 1.4 | 0.8 | . | . | . | . | . | . | . | 0.9 | . | . | 34.8 | 80 | − 9 | 10 | 6 | 6 | 22 |
| | | Bayreuth (Flugh.) | 485 | 0.0 | . | . | . | 11.0 | 3.0 | 0.7 | 7.1 | 5.2 | . | . | 1.4 | . | . | 0.0 | . | 0.0 | 1.0 | 7.8 | 1.0 | 0.5 | . | . | . | . | . | . | 0.2 | . | . | 33.9 | | | 11 | 8 | 6 | 21 |
| | E. | Arnstein | 460 | . | . | . | . | 12.7 | 1.2 | . | 9.8 | 0.8 | . | . | 0.0 | . | . | . | . | . | 2.1 | 6.0 | . | . | . | . | . | . | . | . | 0.0 | . | . | 32.6 | 65 | − 18 | 6 | 5 | 4 | 21 |
| | Rodach | Rodacherbrunn | 688 | . | . | . | . | 11.2 | 3.4 | 1.9 | 9.6 | 1.3 | . | . | . | . | . | . | . | . | . | 5.6 | 1.6 | 2.3 | . | . | . | . | . | . | . | . | . | 36.9 | 51 | − 36 | 8 | 8 | 4 | 31 |
| | | Steinbach b. G. | 670 | . | . | . | . | 23.0 | 8.5 | 3.1 | 10.2 | 2.1 | . | . | . | . | 0.4 | . | . | 1.1 | . | 6.8 | 2.3 | . | . | . | . | . | . | 1.4 | . | . | . | 58.9 | 87 | − 9 | 10 | 9 | 6 | 31 |
| | | Rodeck | 660 | . | . | . | . | 15.1 | 0.3 | 0.1 | 2.9 | 9.4 | . | . | . | . | . | . | . | . | 2.7 | 5.9 | 2.5 | 2.1 | . | . | . | . | 0.4 | . | . | . | . | 41.4 | | | 10 | 7 | 4 | 20 |
| | | Presseck | 640 | . | . | . | . | 18.5 | 3.6 | 0.1 | 5.5 | 3.2 | . | . | 0.2 | 0.1 | . | . | . | . | 8.0 | 8.9 | 2.8 | . | . | . | . | . | . | . | 4.0 | . | . | 54.9 | 85 | − 10 | 11 | 8 | 7 | 31 |
| | | Steinbach a. Wald | 580 | . | . | . | . | 10.4 | 2.7 | 2.5 | 2.9 | 1.6 | . | . | . | . | . | . | . | . | . | 10.4 | 0.6 | 3.1 | . | . | . | . | . | . | . | . | . | 34.2 | 56 | − 27 | 8 | 7 | 5 | 28 |
| | | Rothenkirchen | 376 | . | . | . | . | 12.6 | . | 3.5 | 7.2 | 2.3 | . | . | . | . | . | . | . | 0.0 | . | 10.2 | 0.6 | 0.9 | . | . | . | . | . | . | . | . | . | 37.3 | 63 | − 22 | 7 | 5 | 4 | 23 |
| | | Kronach | 320 | . | . | . | . | 13.8 | . | 1.9 | 6.7 | 3.3 | . | . | . | . | . | . | . | 0.6 | . | 8.3 | . | . | . | . | . | . | . | . | 2.0 | . | . | 36.6 | 75 | − 12 | 7 | 6 | 4 | 18 |
| | | Kirchleus | 425 | . | . | . | . | 16.9 | 0.8 | 0.6 | 10.0 | 1.4 | . | . | . | . | . | . | . | . | 1.1 | 5.9 | 1.1 | 1.7 | . | . | . | . | . | . | 1.3 | . | . | 40.8 | | | 10 | 8 | 4 | 20 |
| | Lais | Vierzehnheiligen | 387 | . | . | . | . | 12.6 | 1.0 | . | 9.5 | 1.5 | . | . | 0.5 | . | . | . | . | . | 1.7 | 5.7 | 0.5 | . | . | . | . | . | . | . | . | . | . | 33.0 | 80 | − 8 | 8 | 6 | 5 | 21 |
| | | Zapfendorf | 250 | . | . | . | . | 11.4 | 1.7 | 1.3 | 9.8 | 3.4 | . | . | 1.4 | . | . | . | . | 0.2 | . | 5.0 | 0.4 | 0.2 | . | . | . | . | . | . | 0.2 | . | . | 35.0 | 85 | − 6 | 11 | 7 | 6 | 19 |
| | Itz | Steinheid | 836 | . | . | 0.5 | . | 10.7 | 3.2 | 3.1 | 9.5 | 5.4 | . | . | 0.0 | . | . | 0.0 | 0.1 | 0.0 | 4.1 | 13.2 | 0.4 | 3.2 | . | . | . | . | . | . | 0.0 | . | . | 53.4 | | | 11 | 8 | 5 | 25 |
| | | Tremersdorf | 380 | . | . | . | . | 12.6 | 1.0 | 1.0 | 7.2 | 4.1 | . | . | . | . | . | 0.1 | . | . | 3.1 | 5.3 | 0.5 | 0.4 | . | . | . | . | . | . | 0.1 | . | . | 35.4 | 67 | − 17 | 11 | 7 | 5 | 20 |
| | | Coburg | 291 | . | . | . | . | 10.2 | 0.2 | 4.7 | 4.7 | 3.8 | . | . | . | . | . | . | 0.2 | 0.1 | 2.6 | 2.0 | 1.0 | 0.6 | . | . | . | . | . | . | 0.4 | . | . | 30.5 | 70 | − 13 | 12 | 7 | 4 | 16 |
| | | Roßfeld | 306 | 0.0 | . | . | . | 12.1 | 0.5 | 2.9 | 10.4 | 4.4 | . | . | 0.5 | . | . | 0.0 | . | 0.0 | 1.7 | 4.0 | 0.1 | 0.0 | 0.4 | . | . | . | . | . | 0.0 | . | . | 37.0 | 90 | − 4 | 10 | 6 | 6 | 20 |
| | | Hellingen | 302 | 0.0 | . | . | . | 9.1 | 0.7 | 2.6 | 10.9 | 6.4 | . | . | 0.3 | . | . | . | . | . | 2.4 | 3.7 | 0.6 | 0.2 | . | . | . | . | . | 1.2 | 0.1 | . | . | 38.2 | 95 | − 2 | 12 | 7 | 5 | 18 |
| | E. | Specke | 260 | . | . | . | . | 13.2 | 1.1 | 0.7 | 10.1 | 7.4 | . | . | 0.3 | . | . | 0.0 | . | . | 0.9 | 5.3 | . | 1.2 | . | . | . | . | . | 0.8 | . | . | . | 41.0 | 105 | + 2 | 10 | 6 | 5 | 18 |
| | Regnitz, Rednitz | Oberdachstetten | 439 | . | . | . | . | 14.5 | 6.2 | | 2.3 | 8.9 | . | . | 4.4 | . | . | . | . | . | 1.2 | 4.2 | 7.9 | . | . | . | . | . | . | . | . | . | . | 49.6 | 116 | + 7 | 10 | 10 | 5 | 20 |
| | | Ansbach-Katterbach | 463 | 0.2 | . | . | . | 9.6 | 1.4 | 0.2 | 7.2 | 12.4 | . | 0.5 | 2.5 | . | . | . | 0.3 | 0.8 | 0.1 | 0.2 | 2.1 | 0.0 | . | . | . | . | . | . | . | . | . | 37.5 | 112 | + 4 | 13 | 6 | 5 | 20 |
| | | Obererlbach | 399 | . | . | . | . | 10.5 | 2.5 | . | 5.6 | 6.2 | . | . | 2.6 | . | . | . | . | 0.0 | . | . | 2.6 | 0.2 | . | . | . | . | . | . | . | . | . | 30.2 | 71 | − 12 | 7 | 6 | 3 | 18 |
| | | Weißenburg i. B. | 429 | 0.2 | . | . | . | 7.9 | 2.9 | 0.1 | 6.2 | 8.8 | . | 0.7 | 1.7 | . | . | . | . | 0.3 | . | 0.1 | 1.4 | 0.1 | . | . | . | . | . | . | 0.2 | . | . | 30.6 | 78 | − 9 | 13 | 6 | 3 | 18 |
| | | Roth b. Nürnberg | 335 | . | . | . | . | 13.1 | 3.5 | . | 7.2 | 7.8 | . | 0.1 | 2.5 | . | . | . | . | 0.9 | . | 0.9 | 1.5 | 0.9 | . | . | . | . | . | . | 0.0 | . | . | 38.4 | | | 10 | 6 | 3 | 18 |
| | | Pyrbaum | 438 | . | . | . | . | 2.3 | 3.0 | . | 7.9 | 7.9 | . | . | 4.8 | . | . | . | . | . | . | 2.1 | 4.4 | 0.6 | . | . | . | . | . | . | 0.0 | . | . | 53.7 | 135 | + 14 | 8 | 7 | 5 | 20 |
| | | Neumarkt i. Opf. | 423 | . | . | . | . | 17.0 | 4.4 | . | 6.9 | 5.6 | . | . | 4.5 | . | . | . | . | . | 0.1 | 0.8 | 8.0 | . | . | . | . | . | . | . | . | . | . | 47.3 | 104 | + 2 | 8 | 6 | 3 | 16 |
| | | Heilsbronn | 425 | 0.1 | . | . | . | 12.1 | 3.5 | 0.4 | 3.8 | 4.8 | . | 0.3 | 3.4 | . | . | . | . | 1.1 | 0.0 | 0.1 | 1.7 | 0.4 | . | . | . | . | . | . | . | . | . | 31.7 | 91 | − 3 | 12 | 7 | 5 | 19 |
| | | Worzeldorf | 339 | 1.1 | . | . | . | 14.1 | 5.1 | . | 7.2 | 4.2 | . | . | 3.8 | . | . | . | . | 1.5 | . | . | 3.6 | 0.7 | . | . | . | . | . | . | . | . | . | 41.3 | | | 9 | 9 | 4 | 19 |
| | Regnitz, Pegnitz | Mosenberg | 392 | . | . | . | . | 14.2 | 3.0 | . | 9.3 | 5.6 | . | . | 3.5 | . | . | . | . | 0.3 | 0.3 | 2.5 | 1.6 | 0.1 | . | . | . | . | . | . | . | . | . | 40.4 | | | 10 | 7 | 5 | 22 |
| | | Leupoldstein | 550 | . | . | . | . | 6.1 | 0.4 | 0.1 | 6.2 | 3.1 | . | . | 0.8 | . | . | . | . | . | . | 5.1 | 4.0 | . | . | . | . | . | . | . | 0.1 | . | . | 25.9 | 43 | − 35 | 9 | 5 | 6 | 24 |
| | | Haid | 479 | 0.4 | . | . | . | 18.2 | 2.3 | 0.8 | 5.1 | 6.5 | . | . | 3.0 | . | . | . | . | 0.5 | 0.0 | 4.2 | 4.1 | 0.2 | . | . | . | . | . | . | 0.1 | . | . | 45.4 | 105 | + 2 | 12 | 7 | 6 | 30 |
| | | Traunfeld | 548 | 0.2 | . | . | . | 15.7 | 3.9 | 1.1 | 7.1 | 6.6 | . | 0.4 | 3.1 | . | . | . | . | 1.7 | 1.1 | 0.7 | 6.1 | 0.0 | . | . | . | . | . | . | . | . | . | 47.7 | 79 | − 13 | 12 | 9 | 4 | 26 |
| | | Hersbruck | 345 | 0.1 | . | . | . | 18.2 | 5.2 | 1.2 | 9.2 | 7.4 | . | 1.2 | 3.9 | . | . | . | . | . | 0.2 | 4.9 | 5.2 | 0.1 | . | . | . | . | . | . | 0.0 | . | . | 56.8 | 110 | + 5 | 12 | 9 | 2 | 18 |
| | | Krämersweiher | 350 | 1.2 | . | . | . | 13.0 | 3.7 | 0.3 | 7.9 | 8.1 | . | . | 1.5 | . | . | . | . | . | . | . | 10.8 | 0.7 | . | . | . | . | . | . | . | . | . | 47.2 | 98 | − 1 | 9 | 7 | 4 | 21 |
| | | Nürnberg (Flugpl.) | 315 | 0.1 | . | . | . | 11.9 | 3.6 | 0.9 | 4.1 | 5.6 | . | . | 3.5 | . | . | . | . | 1.0 | 0.0 | 2.0 | 2.5 | 0.4 | . | . | . | . | . | . | 0.0 | . | . | 35.6 | 106 | + 2 | 11 | 8 | 5 | 18 |
| | Regnitz | Bräuersdorf | 362 | . | . | . | . | 14.6 | 4.7 | 1.1 | 6.4 | 4.6 | . | . | 3.6 | . | . | . | 0.3 | 0.0 | . | 1.2 | 1.1 | 0.5 | . | . | . | . | . | . | . | . | . | 38.1 | 106 | + 2 | 10 | 8 | 4 | 19 |
| | | Gräfenberg | 423 | . | . | . | . | 15.4 | 2.6 | . | 11.6 | 5.5 | . | . | 3.7 | . | . | . | . | 0.1 | 3.3 | 4.4 | 1.9 | . | . | . | . | . | . | . | . | . | . | 48.5 | 94 | − 3 | 9 | 8 | 3 | 18 |
| | | Erlangen | 280 | . | . | . | . | 13.5 | 3.0 | . | 9.3 | 4.2 | . | . | 4.0 | . | . | . | . | 0.5 | 0.4 | 0.6 | 0.5 | 0.6 | . | . | . | . | . | . | . | . | . | 36.6 | 95 | − 2 | 10 | 5 | 3 | 14 |
| | Regnitz, Wiesent | Busbach | 430 | . | . | . | . | 15.9 | 2.6 | 0.4 | 8.0 | 1.5 | . | . | 1.8 | . | . | . | . | 1.3 | 1.6 | 4.9 | 1.2 | . | . | . | . | . | . | 0.2 | . | . | 39.4 | 78 | − 11 | 11 | 9 | 6 | 19 |
| | | Königsfeld | 448 | . | . | . | . | 15.1 | 1.0 | . | 9.6 | 2.2 | . | . | 1.5 | . | . | . | . | . | . | 9.1 | 1.0 | . | . | . | . | . | . | . | . | . | . | 39.5 | 78 | − 11 | 7 | 7 | 2 | 19 |
| | | Trockau | 530 | . | . | . | . | 10.5 | 3.7 | . | 10.1 | 6.2 | . | . | . | . | . | . | . | . | . | 6.4 | 1.6 | . | . | . | . | . | . | . | . | . | . | 38.5 | 74 | − 14 | 6 | 6 | 4 | 22 |
| | | Heiligenstadt | 367 | . | . | . | . | 18.9 | 1.0 | 0.8 | 11.3 | 3.1 | . | . | 1.6 | . | . | 0.0 | . | 0.1 | 2.5 | 5.3 | 2.1 | 0.2 | . | . | . | . | . | . | 0.0 | . | . | 46.9 | 94 | − 3 | 11 | 8 | 6 | 21 |
| | | Eggolsheim | 230 | . | . | . | . | 14.2 | 0.9 | 0.1 | 10.4 | 6.6 | . | . | 3.5 | . | . | . | . | 0.2 | 3.4 | 9.1 | 1.0 | 0.0 | . | . | . | . | . | . | . | . | . | 49.4 | 111 | + 5 | 10 | 7 | 5 | 18 |
| | Regnitz, Aisch | Windsheim | 322 | 0.0 | . | . | . | 11.2 | 4.0 | 0.9 | 10.4 | 5.2 | . | 0.3 | 3.9 | . | . | . | 0.7 | 0.3 | 0.5 | 0.3 | 1.4 | 0.4 | . | . | . | . | . | . | . | . | . | 39.5 | 111 | + 4 | 13 | 6 | 5 | 17 |
| | | Neustadt a. Aisch | 292 | 0.0 | . | . | . | 12.2 | 1.7 | . | 10.3 | 7.4 | . | . | 4.1 | . | . | 0.0 | 0.5 | 0.5 | 1.5 | 0.2 | 1.3 | 2.8 | . | . | . | . | . | . | . | . | . | 42.5 | 116 | + 6 | 11 | 8 | 4 | 16 |
| | | Marktbibart | 310 | . | . | . | . | 13.6 | 2.2 | 1.4 | 8.6 | 6.0 | . | . | 4.0 | . | . | . | 0.5 | . | 1.6 | 0.2 | 0.7 | 1.5 | . | . | . | . | . | . | . | . | . | 40.3 | 103 | + 1 | 11 | 8 | 4 | 18 |
| | | Höchstadt a. Aisch | 272 | . | . | . | . | 17.2 | 0.8 | 0.4 | 3.9 | 6.5 | . | . | 0.6 | . | . | . | 2.4 | | . | 1.8 | 1.5 | 0.6 | . | . | . | . | . | . | . | . | . | 35.7 | 95 | − 2 | 11 | 7 | 4 | 19 |

| Flußgebiet | | Ort | Seehöhe m | 1 | 2 | 3 | 4 | 5 | 6 | 7 | 8 | 9 | 10 | 11 | 12 | 13 | 14 | 15 | 16 | 17 | 18 | 19 | 20 | 21 | 22 | 23 | 24 | 25 | 26 | 27 | 28 | 29 | 30 | 31 | Monatssumme mm | % der Norm. | Abweichung v. d. Norm. | Zahl der Tage mit Niederschl. ≧0.1 | Niederschl. ≧1.0 | * ≧0.1 | ≋ |
|---|---|---|---|---|---|---|---|---|---|---|---|---|---|---|---|---|---|---|---|---|---|---|---|---|---|---|---|---|---|---|---|---|---|---|---|---|---|---|---|---|
| Main | Regnitz | Ebrach | 340 | . | . | . | . | 12.5 | 1.1 | 1.5 | 7.8 | 5.8 | . | . | 3.0 | . | . | . | . | . | 2.7 | 5.0 | 1.7 | 0.2 | . | . | . | . | . | . | . | . | . | 41.3 | 87 | − 6 | 10 | 9 | 5 | 18 |
| | | Burgebrach | 265 | . | . | . | . | 16.0 | 1.2 | 0.0 | 8.2 | 1.1 | . | . | 2.8 | . | . | 0.0 | 0.4 | . | 3.4 | 2.6 | 0.5 | 0.4 | . | . | . | . | . | . | 0.0 | 0.0 | . | . | 36.6 | | | 10 | 7 | 4 | 20 |
| | | Bamberg | 286 | . | . | . | . | 13.6 | 1.7 | 1.6 | 7.4 | 5.1 | . | . | 1.5 | . | . | 0.0 | . | 0.0 | 0.3 | 4.3 | 1.4 | 0.1 | . | . | . | . | . | . | . | 0.0 | . | . | 37.0 | 95 | − 2 | 10 | 8 | 5 | 18 |
| | Regnitz bis Fränkische Saale | Haßfurt a. Main | 225 | . | . | . | . | 11.2 | 1.3 | 0.2 | 13.3 | 7.0 | . | . | 0.5 | . | . | . | . | . | 6.4 | 0.2 | 4.0 | 2.5 | . | . | . | . | . | . | 0.0 | . | . | 46.6 | 118 | + 7 | 10 | 7 | 5 | 11 |
| | | Hofheim i. Ufr. | 260 | . | . | . | . | 9.7 | 1.3 | 0.7 | 12.3 | 6.2 | . | . | . | . | . | . | . | . | 2.6 | 5.2 | . | 1.4 | . | . | . | . | . | . | 0.3 | . | . | 39.7 | | | 9 | 7 | 4 | 17 |
| | | Schweinfurt (El.-W.) | 215 | . | . | . | . | 13.2 | 0.6 | 4.5 | 15.6 | 3.7 | . | . | 1.0 | . | . | . | . | . | 1.4 | 5.9 | 0.3 | 0.7 | . | . | . | . | . | . | . | . | . | 46.9 | 157 | + 17 | 10 | 7 | 4 | 18 |
| | | Prüßberg | 317 | 0.2 | . | . | . | 11.1 | 0.3 | 1.9 | 13.6 | 9.1 | . | . | 1.9 | . | . | . | . | . | . | 5.4 | 0.2 | 0.4 | . | . | . | . | . | . | 0.0 | . | . | 44.1 | 100 | 0 | 10 | 6 | 5 | 19 |
| | | Kitzingen (Stadt) | 191 | . | . | . | . | 10.0 | 1.8 | 3.2 | 16.1 | 4.0 | . | . | 2.1 | . | 0.0 | . | 0.1 | . | 0.3 | 3.1 | 0.0 | 1.2 | . | . | . | . | . | . | 0.0 | . | . | 41.9 | 127 | + 9 | 10 | 8 | 5 | 18 |
| | | Würzburg (Phys. Inst.) | 175 | . | . | . | . | 14.4 | 1.5 | 3.4 | 16.8 | 4.2 | . | . | 1.4 | . | . | . | 0.0 | . | 0.8 | 3.9 | . | 1.0 | . | . | . | . | . | . | . | . | . | 47.4 | 131 | + 11 | 9 | 8 | 4 | 15 |
| | | Bergtheim | 272 | . | . | . | . | 11.0 | 0.8 | 3.8 | 15.1 | 2.9 | . | . | 1.4 | . | . | . | . | . | 2.1 | 3.7 | 0.4 | 0.7 | . | . | . | . | . | . | . | . | . | 41.9 | 114 | + 5 | 10 | 8 | 5 | 19 |
| | Fränkische Saale | Unterleinach | 230 | . | . | . | . | 17.0 | 0.1 | 0.2 | 2.2 | 1.4 | . | . | *1.0* | . | . | . | . | . | 6.5 | | 1.8 | . | . | . | . | . | . | . | . | . | 30.2 | | | 9 | 7 | 3 | 20 |
| | | Hundsbach | 200 | . | . | . | . | 16.4 | 1.6 | 3.4 | 19.6 | 2.0 | . | . | 0.8 | . | . | . | 0.7 | . | 1.8 | 2.9 | 2.1 | 0.3 | . | . | . | . | . | . | . | . | . | 51.6 | 130 | + 12 | 11 | 8 | 5 | 20 |
| | | Königshofen i. Gr. | 278 | . | . | . | . | 9.9 | 0.2 | 3.8 | 12.1 | 5.3 | . | . | . | . | . | . | . | . | 0.0 | 1.6 | . | 0.6 | . | . | . | . | . | . | 1.3 | . | . | 34.8 | 113 | + 4 | 8 | 6 | 5 | 20 |
| | | Römhild | 300 | . | . | . | . | 8.9 | 0.0 | 2.7 | 10.3 | 1.4 | . | . | . | . | 0.0 | . | . | . | . | 9.2 | . | 0.1 | . | . | . | . | . | . | . | . | . | 32.6 | 100 | 0 | 6 | 5 | 4 | 18 |
| | | Bedheim | 360 | . | . | . | . | 13.0 | . | . | 8.5 | 4.0 | . | . | . | . | . | . | 1.0 | . | 14.0 | . | . | . | . | . | . | . | . | . | . | . | . | 40.5 | | | 5 | 5 | 3 | *18* |
| | | Fladungen | 415 | Tabelle nichtverwendbar | | | | | | | | | | | | | | | | | | | | | | | | | | | | | *40.0* | *66* | *− 21* | | | | 25 |
| | | Simonshof | 320 | . | . | . | . | 16.9 | 0.8 | 3.2 | 22.0 | 2.2 | . | . | . | . | . | . | 1.6 | 0.3 | 2.3 | 2.6 | 0.2 | 0.8 | . | . | . | . | . | . | . | . | . | 52.9 | 123 | + 10 | 11 | 7 | 5 | 26 |
| | | Rhönhaus | 736 | . | . | . | . | 12.5 | 4.2 | 2.5 | 14.3 | 4.8 | . | . | 0.2 | . | . | . | 0.7 | . | 3.3 | 5.0 | 1.9 | 1.0 | . | . | . | . | . | . | 0.1 | . | . | 50.5 | 75 | − 17 | 12 | 9 | 6 | 27 |
| | | Oberlauringen | 315 | . | . | . | . | 13.5 | . | 6.8 | 15.7 | 3.6 | . | . | . | . | . | . | . | . | . | 10.6 | 0.0 | 0.7 | . | . | . | . | . | . | 0.4 | . | . | 51.3 | | | 7 | 5 | 3 | 19 |
| | | Kissingen, Bad | 198 | . | . | . | . | 16.5 | 1.5 | 4.5 | 11.9 | 2.3 | . | . | 0.9 | . | . | . | 0.4 | . | 2.9 | 2.4 | 0.3 | . | . | . | . | . | . | 0.8 | . | . | 44.4 | 92 | − 4 | 11 | 7 | 5 | 21 |
| | | Geroda | 450 | . | . | . | . | 14.9 | . | 0.9 | 15.6 | 3.2 | . | . | . | . | . | . | 0.5 | . | . | 8.2 | 0.4 | . | . | . | . | . | . | 1.4 | . | . | 45.1 | 83 | − 9 | 8 | 5 | 4 | 23 |
| | | Neuwirtshaus | 420 | . | . | . | . | 13.5 | 0.8 | 2.2 | 21.2 | 3.8 | . | . | 1.0 | . | . | . | . | . | 3.2 | 2.5 | 0.6 | . | . | . | . | . | . | 0.3 | . | . | 49.1 | 91 | − 5 | 10 | 7 | 6 | 22 |
| | Fränk. Saale, Sinn | Kreuzberg i. Rhön | 930 | . | . | . | . | 15.3 | 14.9 | 1.0 | 11.7 | 2.1 | . | . | . | . | . | . | 2.0 | 0.0 | 5.0 | 4.6 | . | . | . | . | . | . | . | . | . | . | 46.6 | 67 | − 23 | 8 | 8 | 5 | 21 |
| | | Brückenau | 314 | . | . | . | . | 12.4 | 1.0 | . | 22.0 | 2.1 | . | . | . | . | . | . | 0.2 | . | 4.2 | 2.1 | . | . | . | . | . | . | . | 1.2 | . | . | 45.2 | 80 | − 11 | 8 | 7 | 4 | 20 |
| | | Altengronau | 225 | . | . | . | . | 17.5 | 1.1 | 2.2 | 11.0 | 3.2 | . | . | . | . | . | . | 0.6 | . | 3.1 | 6.0 | 0.6 | . | . | . | . | . | . | 0.4 | . | . | 45.7 | 90 | − 5 | 10 | 7 | 5 | 20 |
| | | Mittelsinn | 204 | . | . | . | . | 11.5 | 2.9 | 1.3 | 11.1 | 3.0 | . | . | . | . | . | . | 0.8 | . | 1.1 | 5.5 | . | . | . | . | . | . | . | 0.9 | . | . | 39.4 | 74 | − 14 | 10 | 8 | 6 | 22 |
| | | Rieneck | 184 | . | . | . | . | 15.3 | . | 14.4 | | 1.1 | . | . | 0.2 | . | . | . | 1.2 | . | 4.2 | 2.1 | 1.2 | 2.1 | . | . | . | . | . | . | . | . | . | 41.8 | | | 9 | 8 | 4 | 22 |
| | Main | Heigenbrücken | 268 | . | . | . | . | 21.0 | 2.2 | 3.6 | 14.0 | 4.2 | . | . | . | . | . | . | 2.5 | . | 3.5 | 6.7 | 2.4 | 3.6 | . | . | . | . | . | . | . | . | . | 63.7 | | | 10 | 10 | 5 | 24 |
| | | Rechtenbach | 360 | . | . | . | . | 20.5 | 3.2 | 3.4 | 16.5 | 4.7 | . | . | 2.1 | . | . | . | . | 1.1 | 4.1 | 5.7 | 2.5 | 3.9 | 0.5 | . | . | . | . | . | . | . | . | 68.2 | 91 | − 7 | 12 | 11 | 6 | 21 |
| | | Maria Einsiedel | 210 | . | . | . | . | 21.3 | 1.2 | 3.9 | 17.5 | 1.6 | . | . | 2.1 | . | . | . | . | . | 4.1 | 10.2 | 2.8 | 2.4 | . | . | . | . | . | . | . | . | . | 67.1 | | | 10 | 10 | 5 | 22 |
| | Tauber | Rothenburg o. T. | 425 | . | . | . | . | 9.5 | 5.6 | 0.5 | 14.4 | 5.4 | . | . | 3.6 | . | 0.2 | . | 0.5 | 0.4 | 0.6 | 1.3 | . | . | . | . | . | . | . | . | . | . | 41.4 | 98 | − 1 | 11 | 6 | 4 | 18 |
| | | Spielbach | 451 | . | . | . | . | 8.3 | 4.6 | . | 13.6 | 8.7 | . | . | 0.2 | 3.5 | . | . | . | 1.6 | 0.7 | . | 1.8 | . | 0.2 | . | . | . | . | . | . | . | . | 43.2 | 105 | + 2 | 10 | 7 | 3 | 18 |
| | | Uffenheim | 337 | 0.0 | . | . | . | 9.6 | 3.8 | . | 20.5 | 8.2 | . | 1.1 | 3.6 | . | . | . | 0.9 | . | 0.4 | 0.7 | 1.6 | 0.7 | . | . | . | . | . | . | 0.0 | . | . | 51.1 | 165 | + 20 | 11 | 7 | 3 | 21 |
| | | Mergentheim (Stadt) | 217 | . | . | . | . | 9.1 | 4.9 | 5.0 | 16.0 | 2.1 | . | 1.6 | 1.5 | . | . | . | 0.6 | . | 1.3 | 2.0 | 2.5 | 0.2 | . | . | . | . | . | . | . | . | . | 46.8 | 118 | + 7 | 12 | 10 | 3 | 10 |
| | | Giebelstadt | 300 | . | . | 0.0 | 0.0 | 13.9 | 1.5 | 3.0 | *15.2* | 3.3 | . | 0.0 | 3.0 | . | 0.0 | . | 0.2 | . | 0.0 | 1.8 | 2.5 | 0.5 | . | . | . | . | . | . | . | . | . | 44.9 | 107 | + 3 | 10 | 8 | 4 | 18 |
| | | Gerlachsheim | 188 | . | . | . | . | 10.1 | 5.1 | 17.1 | 17.4 | 4.2 | . | 7.9 | 3.2 | . | . | . | . | . | 1.2 | 1.3 | 0.3 | 0.1 | . | . | . | . | . | 0.5 | 0.1 | . | . | 68.5 | 168 | + 28 | 14 | 10 | 8 | 18 |
| | | Pülfringen | 354 | . | . | . | . | 11.7 | 5.3 | 0.3 | 26.4 | 4.4 | . | 1.3 | 1.4 | . | . | . | . | . | 0.8 | 2.7 | 1.0 | 0.2 | . | . | . | . | . | 1.0 | . | . | . | 56.5 | 130 | + 13 | 12 | 9 | 2 | 18 |
| | | Werbach | 185 | . | . | . | . | 15.6 | 5.4 | 1.5 | 23.1 | 2.8 | . | . | 2.8 | . | . | . | . | . | 1.0 | 1.5 | 0.9 | 0.2 | . | . | . | . | . | . | 0.0 | . | . | 53.9 | | | 9 | 8 | 4 | 11 |
| | Tauber bis Kinzig | Breitenbuch | 500 | . | . | . | . | 16.5 | *3.0* | *2.0* | 18.0 | 2.3 | . | 0.5 | . | . | . | . | . | . | 4.0 | 8.6 | 3.2 | 2.7 | . | . | . | . | . | . | . | . | . | 60.9 | 86 | − 10 | 9 | 8 | 2 | 18 |
| | | Schneeberg | 169 | . | . | . | . | 18.8 | 3.1 | 3.4 | 23.4 | 3.4 | . | 0.8 | 1.1 | . | . | . | 0.6 | . | 1.1 | 6.5 | 2.2 | . | . | . | . | . | . | . | . | . | . | 64.4 | 116 | + 9 | 11 | 9 | 4 | 13 |
| | | Vielbrunn | 410 | . | . | . | . | 13.4 | 2.4 | 3.1 | 23.1 | 3.2 | . | 1.4 | 2.9 | . | . | . | 0.9 | . | 1.2 | 6.8 | 2.9 | . | . | . | . | . | . | 0.5 | . | . | 61.8 | 119 | + 10 | 12 | 10 | 4 | 18 |
| | | Beerfelden | 441 | 0.0 | . | . | . | 20.4 | 4.9 | 3.4 | 16.4 | 2.1 | . | 1.0 | 1.6 | . | . | . | 1.3 | 0.0 | 2.9 | 12.3 | 2.6 | 1.0 | . | . | . | . | . | . | . | . | . | 69.9 | 85 | − 12 | 12 | 12 | 4 | 19 |
| | | Hummetroth | 326 | . | . | . | . | 12.5 | 3.3 | 3.3 | 16.6 | 2.2 | . | 1.1 | . | . | 1.6 | . | 1.3 | . | 2.5 | 3.0 | 2.8 | 0.0 | . | . | . | . | . | 2.8 | . | . | . | 53.0 | | | 12 | 12 | 4 | 17 |
| | | Hessenthal | 311 | . | . | . | . | *11.5* | 1.2 | 3.8 | 18.5 | 1.5 | . | . | . | . | . | . | 3.9 | . | 2.0 | 5.0 | 5.2 | 3.0 | . | . | . | . | . | . | . | . | . | 55.6 | 93 | − 4 | 10 | 10 | 5 | 18 |
| | | Himmelthal | 150 | . | . | . | . | 17.3 | . | 1.7 | 20.5 | 4.0 | . | . | 2.4 | . | . | . | 0.1 | . | 0.7 | 4.7 | 1.7 | . | . | . | . | . | . | 0.2 | . | . | 53.3 | 113 | + 6 | 10 | 7 | 3 | 20 |
| | | Hergershausen | 131 | . | . | . | . | 15.2 | 3.1 | 1.9 | 10.5 | 0.5 | . | 1.0 | 0.9 | . | . | 0.2 | 0.7 | . | 3.7 | 9.2 | 1.5 | 0.7 | . | . | . | . | . | . | . | . | . | 49.1 | | | 13 | 8 | 5 | 15 |
| | Kinzig | Schlüchtern | 204 | . | . | . | . | 14.5 | 0.5 | 5.0 | 13.0 | 5.0 | . | . | . | . | . | . | *1.9* | 0.5 | 5.0 | 8.0 | 3.0 | 1.5 | 1.5 | . | . | . | . | . | . | . | . | 62.9 | 113 | + 7 | 13 | 11 | 5 | 23 |
| | | Fischborn | 343 | . | . | . | . | 17.7 | 0.2 | 1.5 | 12.5 | 0.7 | . | . | 0.2 | . | . | . | 0.2 | . | 5.0 | 4.6 | 2.0 | 0.2 | . | . | . | . | . | . | . | . | . | 44.8 | 69 | − 20 | 11 | 6 | 5 | 18 |
| | | Biebergrund | 319 | . | . | . | . | 18.9 | 3.1 | 0.9 | 19.0 | 0.0 | . | 0.0 | 1.7 | . | . | . | 1.5 | . | 5.8 | 4.2 | 3.3 | 0.8 | . | . | . | . | . | 1.2 | . | . | 60.4 | 86 | − 10 | 11 | 9 | 5 | 21 |
| | | Gelnhausen-Rothenbgn. | 129 | 0.0 | . | . | . | 18.2 | 0.2 | 1.1 | 4.6 | 1.2 | . | . | 0.1 | . | . | . | 0.2 | . | 3.9 | 3.3 | 3.2 | 0.6 | . | . | . | . | . | 0.3 | . | . | 36.9 | 84 | − 7 | 12 | 7 | 4 | 15 |
| | | Niederrodenbach | 125 | . | . | . | . | 16.7 | 0.6 | 1.7 | 18.3 | . | . | . | 1.1 | . | . | . | 0.1 | . | 5.1 | 2.0 | 1.7 | 4.7 | . | . | . | . | . | . | . | . | . | 52.0 | 124 | + 10 | 10 | 8 | 3 | 14 |
| | Main | Oberroden | 143 | . | . | . | . | 17.4 | 4.9 | 3.4 | 15.8 | 1.2 | . | . | 2.8 | . | . | . | 0.3 | . | 4.5 | 5.4 | 1.9 | 0.3 | . | . | . | . | . | . | . | . | . | 57.9 | 129 | + 13 | 11 | 9 | 4 | 18 |
| | | Frankfurt/M. (Feldbergstr.) | 103 | 0.0 | . | . | . | 15.5 | 2.5 | 4.7 | 10.9 | 0.6 | 0.0 | 0.0 | 0.9 | . | . | . | 0.6 | 0.0 | 4.0 | 1.1 | 1.4 | 0.6 | . | . | . | . | . | . | . | . | . | 42.8 | 108 | + 3 | 11 | 7 | 4 | 18 |

| Flußgebiet | | Ort | Seehöhe m | 1 | 2 | 3 | 4 | 5 | 6 | 7 | 8 | 9 | 10 | 11 | 12 | 13 | 14 | 15 | 16 | 17 | 18 | 19 | 20 | 21 | 22 | 23 | 24 | 25 | 26 | 27 | 28 | 29 | 30 | 31 | Monatssumme mm | % der Norm. | Abweichung v. d. Norm. | Zahl der Tage mit Niederschl. ≥0.1 | ≥1.0 | * ≥0.1 | ⊡ |
|---|---|---|---|---|---|---|---|---|---|---|---|---|---|---|---|---|---|---|---|---|---|---|---|---|---|---|---|---|---|---|---|---|---|---|---|---|---|---|---|
| Main | Nidda | Hoherodskopf | 746 | . | . | . | . | 12.0 | 1.3 | 7.8 | 9.2 | 2.4 | . | . | . | . | . | . | 1.6 | . | 7.6 | 7.0 | 6.8 | . | . | . | . | . | . | . | . | . | . | 55.7 | | | 9 | 9 | 3 | 28 |
| | | Schotten | 290 | . | . | . | . | 10.0 | 1.2 | 3.8 | 6.2 | 7.2 | . | . | . | . | . | . | 0.7 | . | 4.2 | 6.4 | 8.0 | . | . | . | . | . | . | . | . | . | . | 47.7 | 91 | − 5 | 9 | 8 | 4 | 17 |
| | | Salzhausen, Bad | 147 | . | . | . | . | 11.1 | 0.3 | 4.6 | 13.0 | 1.1 | . | . | . | . | . | . | . | . | 4.1 | 2.1 | 1.9 | 0.2 | . | . | . | . | . | 0.1 | . | . | . | 38.5 | 95 | − 2 | 10 | 7 | 4 | 16 |
| | Nidda, Wetter | Grünberg | 275 | . | . | . | . | 10.4 | 2.0 | 4.0 | 12.4 | 0.6 | . | . | . | . | . | . | 0.4 | . | 3.9 | 2.1 | 6.2 | . | . | . | . | . | . | . | . | . | . | 42.0 | 100 | 0 | 9 | 7 | 5 | 9 |
| | | Lich | 174 | . | . | . | . | 13.3 | 2.1 | *4.0* | *9.0* | . | . | . | . | . | . | . | 0.3 | . | 1.9 | 1.8 | 2.7 | . | . | . | . | . | . | . | . | . | . | 35.1 | 95 | − 2 | 8 | 7 | 4 | 16 |
| | | Anspach | 330 | .. | . | . | . | 13.3 | 2.2 | 7.6 | 13.1 | . | . | . | 0.6 | . | 0.5 | . | 1.3 | . | 4.3 | 1.1 | 1.4 | 1.6 | . | . | . | . | . | . | . | . | . | 47.0 | 87 | − 7 | 11 | 9 | 2 | 17 |
| | | Nauheim, Bad | 145 | . | . | . | . | 15.4 | 1.0 | 7.4 | 10.2 | 0.0 | . | 0.0 | *2.0* | . | . | . | 0.6 | . | 2.7 | 1.5 | 2.4 | 0.9 | . | . | . | . | . | . | . | . | . | 44.1 | 119 | + 7 | 10 | 8 | 4 | 18 |
| | Ldda, Ydder | Herchenhain | 645 | . | . | . | . | 14.6 | 3.2 | 2.5 | 14.0 | 1.6 | . | . | . | . | . | . | 0.8 | . | 7.2 | 8.2 | 8.5 | . | . | . | . | . | . | . | . | . | . | 60.6 | 81 | − 14 | 9 | 8 | 5 | 18 |
| | | Büdingen | 134 | . | . | . | . | 15.5 | 0.5 | 1.7 | 14.3 | 0.9 | . | . | 0.7 | . | . | . | 0.1 | . | 4.1 | 2.3 | 3.8 | 0.1 | . | . | . | . | . | . | . | . | . | 44.0 | 92 | − 4 | 11 | 6 | 4 | 16 |
| | N. | Kl. Feldberg | 807 | 0.1 | . | . | . | 14.0 | 0.5 | 8.7 | 11.4 | 0.2 | . | 0.4 | 0.5 | . | 0.2 | 0.0 | 1.2 | . | 4.5 | 0.9 | 0.8 | 0.0 | . | . | . | . | . | 0.5 | . | . | . | 43.9 | 55 | − 36 | 14 | 5 | 8 | 19 |
| | M. | Eppstein | 185 | . | . | . | . | 15.0 | 2.0 | 5.0 | 11.5 | . | . | . | 0.4 | . | . | . | 1.3 | . | 3.5 | 1.1 | 1.6 | 0.5 | . | . | . | . | . | . | . | . | . | 41.9 | 84 | − 8 | 10 | 8 | 4 | 13 |
| Main bis Nahe | Ebs | Hochheim | 128 | 0.1 | . | . | . | 15.0 | 1.5 | *5.0* | 10.0 | . | . | . | . | . | . | . | 2.0 | 0.1 | 2.1 | 1.0 | 1.5 | 0.5 | . | . | . | . | . | . | . | . | . | 38.9 | 122 | + 7 | 12 | 8 | 3 | 8 |
| | | Wiesbaden-Erbenheim | 137 | 0.0 | . | . | . | 20.1 | 0.0 | 5.5 | 7.7 | . | . | 0.6 | 0.4 | . | 0.0 | 0.0 | 0.7 | 0.0 | 2.7 | 0.0 | 1.1 | 0.5 | . | . | . | . | . | 0.0 | . | . | . | 39.3 | 103 | + 1 | 9 | 5 | 2 | 13 |
| | Selz | Wörrstadt | 197 | . | . | . | . | 13.5 | 2.3 | 3.3 | 9.7 | . | . | 0.5 | . | . | . | . | 0.9 | . | 1.5 | 1.1 | 1.5 | . | . | . | . | . | . | . | . | . | . | 34.3 | 110 | + 3 | 9 | 7 | 3 | 18 |
| | | Alzey | 199 | . | . | . | . | 5.8 | 5.5 | 0.9 | 11.0 | . | . | 1.0 | . | . | 0.0 | . | 1.0 | . | 1.0 | 3.8 | 2.1 | . | . | . | . | . | . | 0.0 | . | . | . | 32.1 | 89 | − 4 | 9 | 8 | 3 | 12 |
| | | Ober Olm | 205 | . | . | . | . | 12.1 | 0.4 | 2.2 | 11.1 | . | . | 1.0 | 0.2 | . | 0.0 | 0.0 | 1.4 | . | 1.8 | 0.7 | 5.3 | 0.5 | . | . | . | . | . | . | . | . | . | 36.7 | 119 | + 6 | 11 | 7 | 4 | 17 |
| | R. | Geisenheim | 109 | . | . | . | . | 11.6 | 1.5 | 7.5 | 4.4 | 0.0 | . | 0.2 | 0.7 | . | 0.0 | 0.1 | 1.3 | 0.2 | 1.1 | 1.4 | 1.4 | 0.3 | . | . | . | . | . | 1.0 | . | . | . | 32.7 | 100 | 0 | 14 | 9 | 4 | 13 |
| Nahe | Quelle bis Glan | Abentheuerhütte | 420 | . | . | . | . | 13.6 | 3.6 | 6.8 | . | 0.1 | . | 2.5 | 0.1 | . | . | . | . | . | 9.0 | 10.2 | 9.1 | 0.0 | . | . | . | . | . | 0.1 | . | . | . | 55.1 | | | 10 | 7 | 4 | 19 |
| | | Freisen | 465 | 0.2 | . | . | . | 11.5 | 3.2 | 4.0 | 0.0 | . | . | 1.0 | . | . | . | 0.0 | 2.0 | 0.1 | 8.6 | 15.4 | 2.3 | 0.0 | . | . | . | . | . | . | . | . | . | 48.3 | 63 | − 28 | 10 | 8 | 1 | 18 |
| | | Nohfelden | 350 | . | . | . | . | 10.2 | 3.8 | 4.9 | . | . | . | 2.9 | 1.1 | . | . | . | 0.5 | 0.4 | 7.8 | 11.6 | 3.3 | . | . | . | . | . | . | . | . | . | . | 46.5 | 67 | − 23 | 10 | 8 | 1 | 17 |
| | | Baumholder | 440 | . | . | . | . | 10.4 | 4.0 | *6.0* | . | 0.0 | . | 4.5 | . | . | . | . | 0.9 | . | 3.7 | 12.9 | 2.8 | 0.4 | . | . | . | . | . | . | . | . | . | 45.6 | 77 | − 14 | 9 | 7 | 2 | 20 |
| | | Hüttgeswasen | 660 | . | . | . | . | 14.5 | 7.3 | 7.2 | . | 1.0 | . | 10.5 | 2.2 | . | . | . | . | . | 7.3 | 8.5 | 9.8 | . | . | . | . | . | . | 0.1 | . | . | . | 68.4 | 85 | − 12 | 10 | 9 | 4 | 20 |
| | | Bruchweiler | 545 | . | . | . | . | 9.0 | 6.0 | 5.5 | . | . | . | 3.1 | . | . | . | . | . | . | 6.3 | 4.2 | 1.8 | . | . | . | 0.2 | . | . | . | . | . | . | 46.1 | 78 | − 13 | 12 | 11 | 2 | *10* |
| | | Brauschied | 383 | . | . | . | . | 12.1 | 4.0 | 8.4 | 0.2 | 0.0 | . | 1.1 | . | . | . | . | . | . | 2.1 | 1.2 | 4.2 | 0.3 | . | . | . | . | . | . | . | . | . | 33.6 | | | 9 | 7 | 4 | 18 |
| | | Rhaunen | 330 | . | . | . | . | 7.8 | 4.5 | 6.5 | 0.5 | . | . | . | . | . | . | . | 0.3 | . | 6.8 | 1.9 | *4.0* | . | . | . | . | . | . | . | . | . | . | 32.3 | 54 | − 27 | 8 | 6 | 1 | 15 |
| | | Kirn | 190 | . | . | . | . | 13.1 | 3.4 | *4.0* | . | . | . | *0.4* | . | . | . | . | . | . | 5.1 | 4.5 | 3.5 | . | . | . | . | . | . | 0.4 | . | . | . | 34.4 | 81 | − 8 | 8 | 6 | 3 | *10* |
| | | Neuerkirch | 350 | . | . | . | . | 10.2 | 3.6 | 7.4 | . | . | . | . | . | . | . | 0.8 | 1.7 | 3.4 | 3.3 | . | . | . | . | . | . | . | 2.0 | . | . | . | 32.4 | 71 | − 13 | 8 | 7 | 2 | 16 |
| | Glan | Hauptstuhl | 240 | . | . | . | . | 13.2 | 4.4 | 0.7 | 5.7 | . | . | . | 3.2 | . | 0.3 | . | . | . | 2.7 | 5.7 | 3.0 | . | . | . | . | . | . | . | . | . | . | 38.9 | | | 9 | 7 | 2 | 9 |
| | | Niederalben | 195 | . | . | . | . | 10.1 | 3.6 | 1.2 | 1.8 | . | . | . | 1.3 | . | . | . | 0.7 | . | 3.2 | 10.5 | 1.8 | 0.5 | . | . | . | . | . | . | . | . | . | 34.5 | | | 10 | 8 | 1 | 10 |
| | | Kaiserslautern (Sender) | 303 | . | . | . | . | 10.9 | 6.3 | 3.7 | 10.9 | . | . | . | 4.8 | . | . | . | . | . | 3.2 | 4.0 | 4.5 | 0.7 | . | . | . | . | . | . | . | . | . | 49.0 | | | 9 | 8 | 3 | 7 |
| | | Wolfstein | 200 | . | . | . | . | 10.5 | 4.6 | 2.4 | 3.7 | . | . | 0.3 | 0.7 | . | 0.0 | 0.3 | 0.0 | 0.0 | 4.1 | 8.0 | 2.0 | *2.4* | . | . | . | . | . | 0.0 | . | . | . | 39.0 | | | 11 | 8 | 3 | 8 |
| | | Hundsbach | 350 | . | . | . | . | 11.6 | 2.6 | 2.7 | 1.2 | 0.0 | . | . | 0.0 | . | . | . | 0.0 | . | 4.0 | 2.7 | 5.4 | 0.4 | . | . | . | . | . | 0.2 | . | . | . | 30.8 | 70 | − 13 | 9 | 7 | 4 | 14 |
| | N. | Duchroth | 240 | . | . | . | . | *12.0* | *2.0* | 4.5 | 7.4 | . | . | 2.6 | . | . | . | . | . | . | *2.0* | *1.7* | 3.6 | . | . | . | . | . | . | 0.0 | . | . | . | 35.8 | 100 | 0 | 8 | 8 | 2 | 17 |
| | Alsenz | Langmeil | 226 | . | . | . | . | 6.1 | 3.9 | 3.2 | 2.6 | . | . | 2.1 | 2.3 | . | . | . | 1.3 | . | 2.1 | 1.1 | . | . | . | . | . | . | . | . | . | . | . | 24.7 | 61 | − 16 | 9 | 9 | 3 | *9* |
| | | Alsenz | 146 | . | . | . | . | 16.1 | 4.5 | 3.2 | 8.5 | . | . | 1.8 | . | . | . | . | . | . | *3.0* | *1.9* | 5.1 | 0.9 | . | . | . | . | . | 0.2 | . | . | . | 45.2 | 110 | + 4 | 10 | 8 | 2 | 7 |
| | Nahe | Kreuznach, Bad | 136 | . | . | . | . | *12.0* | *3.0* | 2.9 | 7.3 | . | . | . | 1.2 | . | . | . | . | . | . | 2.6 | 2.1 | 0.4 | . | . | . | . | . | . | . | . | . | 31.5 | 94 | − 2 | 8 | 7 | 2 | 14 |
| | | Spabrücken | 390 | . | . | . | . | 15.2 | 2.8 | . | 5.4 | . | . | . | . | . | . | . | . | . | 2.8 | 2.3 | 0.5 | . | . | . | . | . | . | . | . | . | . | 29.0 | 62 | − 18 | 6 | 5 | 1 | *16* |
| | | Ruppertsecken | 489 | . | . | . | . | 13.5 | 4.5 | 0.9 | 12.9 | . | . | 0.9 | 0.6 | . | . | . | 0.9 | . | 2.6 | 5.4 | 4.4 | 0.3 | . | . | . | . | . | . | . | . | . | 46.9 | 96 | − 2 | 11 | 6 | 7 | 17 |
| Nahe bis Lahn | Rhein | Kammerforst | 460 | . | . | . | . | 11.0 | 5.4 | 5.1 | 6.5 | 0.0 | . | 0.5 | . | . | . | 0.6 | 1.1 | . | 1.9 | 0.7 | 1.5 | 0.3 | . | . | . | . | . | 2.1 | . | . | . | 37.2 | 100 | 0 | 12 | 8 | 5 | 20 |
| | | Steeg | 110 | . | . | . | . | 12.2 | 5.1 | 6.6 | 7.6 | . | . | 0.6 | . | . | . | 0.3 | 1.3 | . | 2.1 | 2.2 | 0.9 | 1.1 | . | . | . | . | . | 0.7 | . | . | . | 40.7 | 103 | + 1 | 12 | 8 | 3 | 16 |
| | | Boppard | 78 | . | . | . | . | 8.2 | 1.2 | 6.4 | 1.6 | 0.6 | . | 0.6 | 0.9 | . | . | . | 0.1 | . | 0.1 | 2.1 | 5.2 | 0.6 | . | . | . | . | . | 0.3 | . | . | . | 27.9 | | | 13 | 6 | 3 | 15 |
| Lahn | Lahn | Feudingen | 410 | . | . | . | . | 12.3 | 0.3 | 6.3 | 0.8 | . | . | . | . | . | . | 1.8 | 0.3 | . | 6.2 | 3.5 | 8.1 | 0.4 | . | . | . | . | . | . | . | . | . | 40.0 | 43 | − 52 | 10 | 6 | 3 | 26 |
| | | Quotshausen | 338 | . | . | . | . | 10.6 | 3.4 | 6.0 | 1.4 | . | . | . | . | . | . | . | 0.0 | . | 2.9 | 2.2 | 0.9 | . | . | . | . | . | . | . | . | . | . | 27.4 | 47 | − 30 | 7 | 6 | 3 | 18 |
| | | Amönau | 224 | . | . | . | . | 11.2 | 2.2 | 6.8 | 2.7 | . | . | . | . | . | . | . | 1.0 | . | 1.8 | 1.0 | 0.6 | 0.5 | . | . | . | . | . | . | . | . | . | 27.8 | | | 9 | 7 | 3 | 19 |
| | Ohm | Homberg a. d. O. | 265 | . | . | . | . | 8.4 | 2.4 | 3.4 | 7.7 | 0.1 | . | . | . | . | . | 0.3 | 0.3 | . | 6.0 | 1.8 | 6.6 | . | . | . | . | . | . | . | . | . | . | 37.0 | 84 | − 7 | 10 | 7 | 5 | 17 |
| | | Kirchhain | 200 | . | . | . | . | 9.6 | 1.6 | 5.2 | 4.8 | 0.0 | . | . | . | . | . | . | . | . | 1.3 | 1.7 | 5.8 | 0.6 | 0.0 | . | . | . | . | . | . | . | . | . | 30.6 | 89 | − 4 | 8 | 7 | 3 | 14 |
| | | Haina | 346 | . | . | . | . | 7.4 | 0.8 | 6.0 | 5.0 | . | . | . | . | . | . | . | 0.4 | 0.1 | 1.3 | 0.4 | 6.3 | 0.1 | . | . | . | . | . | . | . | . | . | 27.8 | 58 | − 20 | 10 | 5 | 4 | 20 |
| | Ohm bis Dill | Marburg-Ortenberg | 202 | . | . | . | . | 8.5 | 4.1 | 2.5 | 4.9 | 0.0 | . | . | . | . | . | . | 0.0 | 0.0 | 1.0 | 2.5 | 4.9 | 0.2 | . | . | . | . | . | . | . | . | . | 28.6 | | | 8 | 7 | 4 | 16 |
| | | Gießen (Liebigshöhe) | 187 | . | . | . | . | 5.6 | 5.9 | 0.6 | 5.8 | . | . | . | . | . | . | . | 0.5 | 0.4 | 0.3 | 2.3 | 1.3 | 1.6 | . | . | . | . | . | . | . | . | . | 24.3 | | | 10 | 6 | 3 | 17 |
| | | Kirch-Göns | 231 | . | . | . | . | 13.1 | 1.9 | 7.8 | 8.1 | 0.6 | . | . | . | . | . | . | 0.4 | . | *1.5* | 1.1 | 4.3 | . | . | . | . | . | . | . | . | . | . | 38.8 | 108 | + 3 | 9 | 7 | 5 | 18 |

# Tägliche Niederschlagshöhen in Millimetern, gemessen um 7 Uhr morgens



| Flußgebiet | | Ort | Seehöhe m | 1 | 2 | 3 | 4 | 5 | 6 | 7 | 8 | 9 | 10 | 11 | 12 | 13 | 14 | 15 | 16 | 17 | 18 | 19 | 20 | 21 | 22 | 23 | 24 | 25 | 26 | 27 | 28 | 29 | 30 | 31 | Monatssumme mm | % der Norm. | Abweichung v. d. Norm. | Zahl der Tage mit Niederschl. ≧0.1 | Niederschl. ≧1.0 | * ≧0.1 | * |
|---|---|---|---|---|---|---|---|---|---|---|---|---|---|---|---|---|---|---|---|---|---|---|---|---|---|---|---|---|---|---|---|---|---|---|---|---|---|---|---|
| Lahn | Dill | Dillbrecht | 352 | . | . | . | . | 12.8 | 1.3 | 6.3 | 3.5 | 0.1 | . | . | . | . | . | 0.6 | 0.5 | 0.2 | 3.5 | 3.5 | 4.0 | . | . | . | . | . | . | . | . | . | . | 36.3 | 54 | − 31 | 11 | 7 | 4 | 20 |
| | | Dillenburg | 227 | . | . | . | . | 13.6 | 0.2 | 6.2 | 2.4 | . | . | . | . | . | . | 0.0 | 0.4 | . | 2.1 | 2.8 | 5.1 | 0.0 | . | . | . | . | . | . | . | . | . | . | 32.8 | 65 | − 18 | 8 | 6 | 4 | 18 |
| | | Erda | 298 | . | . | . | . | 10.2 | 0.8 | 5.1 | 7.8 | . | . | . | . | . | . | . | . | . | 3.0 | 3.5 | 2.9 | . | . | . | . | . | . | . | . | . | . | 33.3 | 69 | − 15 | 7 | 6 | 2 | 18 |
| | | Greifenstein | 432 | . | . | . | . | 16.0 | 2.0 | 9.8 | 3.4 | . | . | . | . | . | . | 0.1 | 0.1 | . | 3.9 | 2.1 | 3.5 | . | . | . | . | . | . | . | . | . | . | 40.9 | 69 | − 18 | 9 | 7 | 3 | 19 |
| | Dill bis Aar | Weilburg | 156 | . | . | . | . | 17.1 | 2.4 | 9.1 | 3.9 | . | . | . | . | . | . | . | 0.4 | . | 2.5 | 1.5 | 3.2 | 1.8 | . | . | . | . | . | . | . | . | . | 41.9 | | | 9 | 8 | 4 | 18 |
| | | Gemünden | 258 | . | . | . | . | 15.6 | 1.5 | 5.9 | 8.3 | 0.1 | . | . | 0.3 | . | . | 0.2 | 0.4 | . | 2.8 | 1.8 | 5.2 | 2.6 | . | . | . | . | . | . | 0.1 | . | . | 44.8 | 90 | − 5 | 13 | 8 | 5 | 17 |
| | | Diez-Oranienstein | 137 | . | . | . | . | 18.8 | 1.2 | 9.7 | 6.4 | . | . | 0.5 | . | . | . | . | . | . | 1.2 | 1.1 | 3.7 | . | . | . | . | . | . | . | . | . | . | 42.6 | | | 8 | 7 | 3 | 17 |
| | | Westerburg | 330 | . | . | . | . | 8.0 | 5.3 | 11.7 | 3.8 | . | . | . | . | . | . | . | 4.2 | . | 3.6 | . | 2.0 | 1.6 | . | . | . | . | . | . | . | . | . | 40.2 | 65 | − 22 | 8 | 8 | 3 | 17 |
| | Aar | Schwalbach, Bad | 320 | . | . | . | . | 13.0 | 2.4 | 6.5 | 7.2 | 0.1 | . | 2.6 | 0.0 | . | . | 0.1 | 1.4 | . | 1.7 | 1.3 | 1.4 | 1.7 | . | . | . | . | . | . | 0.0 | . | . | 40.0 | 78 | − 11 | 12 | 10 | 5 | 17 |
| | | Panrod | 340 | . | . | . | . | 16.0 | 4.1 | 4.7 | 4.2 | . | . | . | 1.1 | . | . | . | 1.5 | . | *1.0* | *0.4* | 1.3 | . | . | . | . | . | . | . | . | . | . | 34.3 | 85 | − 6 | 9 | 8 | 5 | 18 |
| | Lahn | Holzhausen | 405 | . | . | . | . | 13.3 | . | 7.3 | 4.0 | . | . | 0.8 | . | . | . | . | . | . | . | . | *2.0* | 0.2 | . | . | . | . | . | . | . | . | . | 27.6 | 67 | − 14 | 6 | 4 | 2 | 17 |
| | | Montabaur | 252 | . | . | . | . | 20.2 | 0.9 | 4.0 | 7.0 | . | . | . | . | . | . | . | *0.5* | . | *1.9* | 0.4 | 3.3 | . | . | . | . | . | . | . | . | . | . | 38.2 | 70 | − 16 | 8 | 5 | 4 | 21 |
| | | Ems, Bad | 83 | . | . | . | . | 12.7 | 1.2 | 4.1 | 3.4 | . | . | 0.2 | 0.1 | . | . | . | 1.2 | . | 0.7 | 3.6 | 3.6 | . | . | . | . | . | . | . | . | . | . | 30.8 | 70 | − 13 | 10 | 7 | 2 | 15 |
| R. | R. | Koblenz | 65 | . | . | . | . | 10.6 | 1.0 | 6.6 | 0.2 | . | . | 0.1 | 0.1 | . | . | . | 0.1 | . | 1.2 | 1.4 | 1.7 | 0.6 | . | . | . | . | . | . | . | . | . | 23.6 | 62 | − 15 | 11 | 6 | 1 | 11 |
| Mosel | Mosel | Perl | 230 | . | . | . | . | 7.0 | 5.0 | 3.9 | . | . | . | 2.0 | 4.0 | . | . | . | . | . | 5.9 | 10.8 | 8.3 | . | . | . | . | . | . | . | . | . | . | 46.9 | 78 | − 13 | 8 | 8 | 1 | 3 |
| | | Nennig | 152 | . | . | . | . | 8.5 | 4.6 | 0.4 | . | . | . | *1.5* | *2.6* | . | . | . | . | . | 7.4 | 8.4 | 5.0 | . | . | . | . | . | . | . | . | . | . | 38.4 | | | 8 | 7 | 1 | 1 |
| | Sauer | Temmels | 155 | . | . | . | . | 6.3 | 3.1 | 5.2 | . | 0.0 | . | 0.5 | 3.7 | . | . | . | 0.1 | . | 8.5 | 4.5 | 2.2 | 0.3 | . | . | . | . | . | . | . | . | . | 34.4 | | | 10 | 7 | 2 | 6 |
| | | Niedersgegen | 256 | . | . | . | . | 7.6 | 2.1 | 8.7 | 0.3 | 1.4 | . | . | 0.4 | . | . | . | 0.6 | 0.2 | 8.7 | 6.2 | 5.6 | 12.7 | 8.2 | 0.4 | . | . | . | . | . | . | . | 57.1 | 108 | + 4 | 14 | 9 | 2 | 15 |
| | | Schneifelforsthaus | 657 | . | . | . | . | 9.7 | 0.0 | 10.9 | 0.1 | . | . | 0.4 | 0.8 | . | . | . | . | . | 6.0 | 7.5 | 4.8 | . | . | . | . | . | . | . | . | 0.2 | . | 40.4 | 50 | − 40 | 9 | 5 | 5 | 22 |
| | | Prüm | 465 | . | . | . | . | 6.1 | 1.5 | 10.2 | 0.0 | . | . | 0.4 | 0.6 | . | . | . | . | . | 13.3 | 5.5 | 5.0 | 0.2 | . | . | . | . | . | . | . | 0.0 | . | 42.8 | 74 | − 15 | 9 | 6 | 2 | 14 |
| | Saar, Blies | Lünebach | 375 | . | . | . | . | 8.3 | 13.0 | | . | . | . | 2.5 | . | . | . | . | . | 5.9 | 13.2 | 6.7 | 3.4 | . | . | . | . | . | . | . | . | . | . | 43.0 | 81 | − 10 | 7 | 7 | 3 | 17 |
| | | Holsthum | 215 | . | . | . | . | 7.6 | 4.3 | 4.0 | . | . | . | . | 2.4 | . | . | . | . | 0.0 | 9.2 | 5.4 | 2.6 | 5.5 | . | . | . | . | . | . | . | . | . | 41.0 | | | 8 | 8 | 2 | 18 |
| | | Homburg (Saar) | 234 | 0.1 | . | . | . | 12.6 | 5.3 | 3.2 | . | . | . | 2.2 | 3.5 | . | . | . | 1.0 | . | 5.4 | 8.0 | 5.1 | 0.9 | . | . | . | . | . | . | . | . | . | 47.3 | 77 | − 14 | 11 | 9 | 1 | 7 |
| | | Trippstadt | 425 | . | . | . | . | 12.9 | 6.7 | 5.8 | 4.7 | . | . | 4.9 | 3.2 | . | . | . | 1.6 | . | 5.0 | 5.0 | 3.0 | . | . | . | . | . | . | 0.0 | 0.0 | . | . | 53.5 | 93 | − 4 | 11 | 10 | 2 | 14 |
| | | Zweibrücken | 227 | . | . | . | . | 12.7 | 5.6 | 2.4 | 0.3 | . | . | 1.9 | 5.4 | . | 0.4 | . | 1.0 | 0.2 | 4.2 | 10.5 | 4.3 | 18.7 | . | . | . | . | . | . | . | . | . | 67.6 | 105 | + 3 | 13 | 10 | 2 | 5 |
| | | Pirmasens | 350 | . | . | . | . | 15.6 | 7.4 | 2.8 | 11.5 | . | . | 3.9 | 5.1 | . | 0.3 | . | 0.3 | . | 2.6 | 9.7 | 5.3 | 5.8 | . | . | . | . | . | . | . | . | . | 70.3 | 119 | + 11 | 12 | 10 | 1 | 12 |
| | | Aßweiler | 335 | . | . | . | . | 13.0 | 6.1 | 2.8 | . | . | . | 4.0 | 3.2 | . | 0.1 | . | 2.3 | 0.1 | 5.1 | 12.2 | 4.1 | 2.0 | . | . | . | . | . | . | . | . | . | 55.0 | | | 12 | 10 | . | 10 |
| | Saar | Spieser-Mühlenthal | 240 | . | . | . | . | 13.5 | 3.7 | 3.2 | 0.0 | 0.0 | . | 2.1 | 3.7 | . | 0.1 | 0.0 | 0.4 | 0.0 | 5.0 | 11.0 | 5.3 | . | . | . | . | . | . | 0.0 | . | . | . | 48.0 | 68 | − 23 | 10 | 8 | 1 | 11 |
| | | Saarbrücken (Schleuse) | 181 | . | . | . | . | 15.6 | 2.2 | 4.1 | . | . | . | 2.6 | 4.6 | . | . | . | . | . | 3.1 | 8.1 | 4.1 | 1.4 | . | . | . | . | . | . | . | . | . | 45.8 | | | 9 | 9 | . | . |
| | | Karlsbrunn | 240 | . | . | . | . | 13.9 | 8.3 | 4.5 | 0.0 | . | . | 6.4 | 5.6 | . | 0.3 | 1.3 | 1.4 | . | 4.3 | 11.3 | 4.5 | . | . | . | . | . | . | . | . | . | . | 61.8 | | | 11 | 10 | 1 | 2 |
| | | Ludweiler | 190 | . | . | . | . | 16.0 | 2.6 | 4.4 | 0.2 | . | . | 4.0 | 3.6 | . | 0.4 | . | 0.3 | . | 3.1 | 4.2 | 7.2 | . | . | . | . | . | . | . | . | . | . | 46.0 | 78 | − 13 | 11 | 8 | 1 | . |
| | | Saarlautern | 190 | . | . | . | . | 13.1 | 0.4 | 4.2 | . | 0.0 | . | 2.7 | 3.5 | . | . | . | 0.0 | . | 5.8 | 8.1 | 7.2 | . | . | . | . | . | . | . | . | . | . | 45.0 | 88 | − 6 | 8 | 7 | 2 | 1 |
| | | Hermeskeil | 525 | 0.2 | . | . | . | 17.3 | 3.7 | 4.9 | . | . | . | . | 0.2 | . | . | . | . | . | 4.5 | 10.3 | 7.1 | . | . | . | . | . | . | . | . | . | . | 58.2 | 73 | − 21 | 8 | 6 | 3 | 11 |
| | | Losheim (Bez. Trier) | 300 | . | . | . | . | 11.2 | 2.3 | 4.2 | . | . | . | . | 4.1 | . | . | . | 0.1 | . | 5.7 | 10.6 | 6.9 | 0.3 | . | . | . | . | . | . | . | . | . | 45.4 | 68 | − 21 | 9 | 7 | 1 | 10 |
| | | Marpingen | 280 | . | . | . | . | 12.4 | 2.6 | 3.3 | . | . | . | 1.2 | 3.5 | . | . | . | 0.8 | . | 5.4 | 8.5 | 3.3 | . | . | . | . | . | . | . | . | . | . | 41.0 | 64 | − 23 | 9 | 8 | 6 | 9 |
| | | Lebach | 225 | . | . | . | . | 13.5 | 1.3 | 3.8 | . | . | . | 1.5 | 2.0 | . | . | 0.5 | 4.3 | . | 6.2 | 8.8 | 3.5 | . | . | . | . | . | . | . | . | . | . | 45.4 | | | 10 | 9 | 1 | 5 |
| | | Serrig | 261 | . | . | . | . | 4.6 | 3.6 | 5.0 | . | 0.1 | . | 0.4 | 5.3 | . | . | . | . | . | 4.0 | 7.5 | 4.9 | . | . | . | . | . | . | . | . | . | . | 35.4 | 55 | − 29 | 9 | 7 | 1 | 1 |
| | | Oberemmel | 210 | . | . | . | . | 6.2 | 5.0 | 4.4 | . | . | . | 1.0 | 3.4 | . | . | 0.1 | . | . | 6.0 | 5.9 | 4.1 | 0.3 | . | . | . | . | . | . | . | . | . | 36.4 | | | 10 | 8 | 1 | 5 |
| | Saar bis Mündung | Pellingen | 440 | . | . | . | . | 5.8 | 3.0 | 5.2 | 0.2 | . | . | 0.9 | 2.9 | . | . | 0.3 | . | . | 7.3 | 7.6 | 3.6 | . | . | . | . | . | . | . | . | . | . | 36.8 | 64 | − 21 | 10 | 7 | 3 | 6 |
| | | Newel | 365 | . | . | . | . | 6.0 | 2.8 | 4.9 | . | . | . | 0.9 | 2.5 | . | . | . | 0.1 | 0.1 | 7.2 | 4.0 | 2.9 | . | . | . | . | . | . | . | . | . | . | 31.4 | 56 | − 24 | 10 | 7 | 4 | 14 |
| | | Sommerau, Kr. Trier | 218 | . | . | . | . | 5.8 | 2.0 | 4.3 | . | . | . | 1.0 | 2.2 | . | . | . | 0.0 | . | 7.5 | 5.9 | 2.8 | . | . | . | . | . | . | 0.0 | . | . | . | 31.5 | | | 8 | 8 | 1 | 1 |
| | | Gerolstein | 378 | . | . | . | . | 4.7 | 1.5 | 9.1 | . | . | . | . | . | . | . | . | . | . | 5.9 | 8.9 | 2.0 | . | . | . | . | . | . | . | . | . | . | 32.1 | 52 | − 29 | 6 | 6 | 2 | 4 |
| | | Wilsecker | 335 | 2.0 | . | . | . | 8.4 | 2.0 | 5.6 | . | . | . | 1.2 | 1.1 | . | . | . | . | . | 9.2 | 5.9 | 5.0 | . | . | . | . | . | . | . | . | 0.0 | . | 40.4 | | | 9 | 9 | 1 | 14 |
| | | Meisburg | 480 | . | . | . | . | 9.0 | 2.4 | 6.1 | 0.0 | . | . | 1.1 | . | . | . | . | 0.3 | . | 9.4 | 4.3 | 5.1 | 0.7 | . | . | . | . | . | . | . | . | . | 38.4 | | | 9 | 7 | 3 | 17 |
| | | Klüsserath | 122 | . | . | . | . | 8.3 | 3.0 | 5.7 | . | . | . | 1.4 | 0.8 | . | . | . | . | . | 5.1 | 3.6 | 2.0 | . | . | . | . | . | . | . | . | . | . | 29.9 | | | 8 | 7 | 3 | 6 |
| | | Gornhausen | 485 | . | . | . | . | 13.3 | 4.5 | 4.6 | 0.2 | 0.1 | . | 2.3 | 1.2 | . | . | . | . | . | 4.3 | 6.0 | 6.3 | . | . | . | . | . | . | . | . | . | . | 42.8 | 65 | − 23 | 10 | 8 | 3 | 14 |
| | | Altburg | 535 | . | . | . | . | 8.5 | 0.3 | 3.7 | . | . | . | . | 0.4 | . | . | . | . | . | 7.4 | 5.7 | 2.1 | . | . | . | . | . | . | . | . | . | . | 28.1 | | | 7 | 5 | 3 | 17 |
| | | Bernkastel-Cues | 120 | . | . | . | . | 8.0 | 2.1 | 5.1 | . | . | . | 2.0 | 1.5 | . | . | . | . | . | 2.5 | 3.1 | 7.9 | . | . | . | . | . | . | . | . | . | . | 32.2 | 73 | − 12 | 8 | 8 | 2 | 5 |
| | | Lutzerath | 397 | 0.2 | . | . | . | 8.8 | 3.9 | 3.2 | . | . | . | . | 0.7 | . | . | . | . | . | 8.3 | 3.6 | 4.7 | . | . | . | . | . | . | . | . | . | . | 33.4 | | | 8 | 6 | 2 | 17 |
| | | Blankenrath | 397 | . | . | . | . | 10.1 | 6.0 | 4.0 | 0.0 | . | . | . | . | . | . | . | 0.0 | . | 3.0 | 3.3 | 5.0 | . | . | . | . | . | . | 0.2 | . | . | . | 31.6 | 63 | − 19 | 7 | 6 | 2 | 17 |
| | | Kastellaun | 417 | . | . | . | . | 8.9 | 3.1 | 6.5 | . | . | . | 0.5 | . | . | . | 0.1 | 0.1 | 0.4 | 1.6 | 3.0 | 0.8 | . | . | . | . | . | . | . | . | . | . | 25.0 | | | 10 | 5 | 3 | 17 |
| | | Treis a. d. Mosel | 96 | . | . | . | . | 8.3 | 3.5 | 5.3 | . | . | . | 1.0 | . | . | . | . | . | . | 3.8 | 1.9 | 1.3 | . | . | . | . | . | . | . | . | . | . | 25.3 | 68 | − 12 | 7 | 7 | 1 | 6 |
| | | Lingerhahn | 480 | . | . | . | . | 11.2 | 1.8 | 7.3 | 1.2 | 0.3 | . | . | . | . | . | . | 1.4 | . | 1.1 | 0.7 | 2.0 | . | . | . | . | . | . | 0.9 | . | . | . | 27.9 | 58 | − 20 | 10 | 7 | 3 | 16 |
| | | Münstermaifeld | 265 | . | . | . | . | 8.2 | 3.2 | 5.0 | 0.8 | . | . | . | . | . | . | . | 0.3 | . | 2.0 | 1.7 | 1.1 | . | . | . | . | . | . | 0.7 | . | . | . | 23.0 | 70 | − 10 | 9 | 6 | 1 | 13 |

# März — Tägliche Niederschlagshöhen in Millimetern, gemessen um 7 Uhr morgens — 1942

| Flußgebiet | | Ort | Seehöhe m | 1 | 2 | 3 | 4 | 5 | 6 | 7 | 8 | 9 | 10 | 11 | 12 | 13 | 14 | 15 | 16 | 17 | 18 | 19 | 20 | 21 | 22 | 23 | 24 | 25 | 26 | 27 | 28 | 29 | 30 | 31 | Monatssumme mm | % der Norm. | Abweichung v. d. Norm. | Zahl der Tage mit Niederschl. ≥0.1 | ≥1.0 | * ≥0.1 | ≥1 |
|---|---|---|---|---|---|---|---|---|---|---|---|---|---|---|---|---|---|---|---|---|---|---|---|---|---|---|---|---|---|---|---|---|---|---|---|---|---|---|---|
| Mosel bis Ruhr | Rhein | Selters | 260 | . | . | . | . | 15.3 | 1.1 | 4.8 | 2.6 | 0.6 | . | 0.2 | . | . | . | . | 0.5 | . | 2.2 | 3.1 | 7.6 | 0.1 | . | . | . | . | . | . | . | . | . | 38.1 | 70 | − 16 | 11 | 7 | 3 | 18 |
| | | Niedermendig | 216 | . | . | . | . | 9.0 | 0.7 | 8.2 | . | . | . | . | . | . | . | . | . | . | 3.2 | 0.3 | . | . | . | . | . | . | . | . | . | . | . | 21.4 | 53 | − 19 | 5 | 3 | 2 | 16 |
| | | Neuwied | 63 | . | . | . | . | 11.7 | 0.6 | 7.8 | 0.2 | 0.0 | . | 0.8 | 0.1 | . | . | . | 0.5 | . | 1.3 | 0.3 | 0.7 | 0.1 | . | . | . | . | . | . | . | . | . | . | 24.1 | 71 | − 10 | 11 | 3 | 2 | 12 |
| | Wied | Höchstenbach | 315 | . | . | . | . | 14.4 | 0.1 | 2.9 | 2.3 | 0.2 | . | . | . | . | . | 2.0 | 0.2 | . | 2.4 | 4.1 | 9.4 | 0.3 | . | . | . | . | . | . | . | . | . | 38.3 | | | 11 | 7 | 2 | 16 |
| | | Altenkirchen | 220 | . | . | . | . | 14.0 | 0.2 | 5.5 | . | . | . | . | . | . | . | . | . | . | 2.6 | 4.6 | 11.5 | . | . | . | . | . | . | . | . | . | . | 38.4 | 63 | − 22 | 6 | 5 | 1 | 17 |
| | | Harschbach | 284 | . | . | . | . | 13.3 | 0.6 | 3.3 | 1.3 | . | . | . | . | . | . | 1.1 | 1.0 | . | 1.7 | 3.9 | 4.1 | . | . | . | . | . | . | . | . | . | . | 30.3 | | | 9 | 8 | 2 | 18 |
| | | Weyerbusch | 296 | . | . | . | . | 17.9 | . | 6.7 | 0.0 | 0.1 | . | . | . | . | . | . | . | . | 4.6 | 4.0 | 11.7 | . | . | . | . | . | . | . | . | . | . | 45.0 | 69 | − 20 | 6 | 5 | 3 | 15 |
| | | Scheuerchen | 260 | . | . | . | . | 12.7 | 0.5 | 5.1 | 0.5 | . | . | . | . | . | . | . | . | . | 1.0 | 3.7 | 2.2 | . | . | . | . | . | . | . | . | . | . | 25.7 | | | 7 | 5 | 3 | 18 |
| | R. | Rheinbrohl | 90 | . | . | . | . | 11.6 | 0.0 | 6.5 | . | . | . | . | 0.4 | . | . | 0.7 | 0.4 | . | 1.4 | 0.9 | 3.9 | 0.2 | . | . | . | . | . | . | . | . | . | 26.0 | | | 9 | 4 | 1 | 5 |
| | Ahr | Ahrhütte | 400 | . | . | . | . | 6.3 | 2.0 | 5.6 | . | . | . | . | . | . | . | . | . | . | 2.0 | 2.4 | 0.5 | . | . | . | . | . | . | . | . | . | . | 18.8 | | | 6 | 5 | 1 | 10 |
| | | Dreis | 465 | . | . | . | . | 7.8 | 0.9 | 5.6 | . | . | . | . | . | . | . | . | . | . | 5.7 | 8.4 | 2.5 | . | . | . | . | . | . | . | . | . | . | 30.9 | 53 | − 27 | 6 | 5 | 3 | 18 |
| | | Aremberg | 540 | . | . | . | . | 5.2 | 2.4 | 4.9 | . | . | . | . | . | . | . | . | 0.8 | . | 2.6 | 2.9 | 0.3 | . | . | . | . | . | . | . | . | . | 0.1 | 19.2 | 46 | − 22 | 8 | 5 | 3 | 16 |
| | | Nürburg | 620 | . | . | . | . | 8.2 | 0.8 | 4.4 | 2.2 | 0.3 | . | 0.5 | 0.2 | . | . | . | 0.5 | . | 2.8 | 2.1 | 1.0 | . | . | . | . | . | . | . | . | . | . | 23.0 | | | 11 | 6 | 3 | 16 |
| | | Adenau | 302 | . | . | . | . | 6.6 | 0.8 | 4.3 | 0.1 | 0.3 | . | . | . | . | . | . | 0.1 | . | 1.8 | 4.4 | 1.1 | . | . | . | . | . | . | . | . | . | 0.0 | 19.5 | 44 | − 25 | 9 | 5 | 2 | 16 |
| | | Jammelshofen | 524 | . | . | . | . | 8.5 | 0.7 | 5.0 | . | . | . | 2.0 | . | . | . | . | . | . | 2.7 | 2.4 | 0.9 | . | . | . | . | . | . | . | . | . | . | 22.2 | | | 7 | 5 | 2 | 19 |
| | | Houverath | 348 | . | . | . | . | 9.2 | . | 5.3 | . | . | . | . | . | . | . | . | . | . | 2.5 | 3.5 | 0.6 | . | . | . | . | . | . | . | . | . | . | 21.1 | | | 5 | 4 | 1 | 10 |
| | | Ahrweiler-Land | 110 | . | . | . | . | | | 10.4 | | . | . | 2.2 | . | . | . | . | 1.2 | . | 1.3 | 2.1 | 0.9 | . | . | . | . | . | . | . | . | . | 0.0 | 18.1 | 47 | − 20 | 8 | 6 | 3 | 12 |
| | R. | Bonn | 60 | . | . | . | . | 9.8 | 0.0 | 5.8 | . | . | . | . | . | . | . | . | . | . | 1.9 | 1.8 | 4.5 | . | . | . | . | . | . | . | . | . | . | 23.8 | 65 | − 13 | 5 | 5 | 1 | 3 |
| | Sieg | Hohenroth | 635 | . | . | . | . | 15.2 | . | 6.4 | 3.8 | . | . | . | . | . | . | . | 1.4 | . | 4.8 | 1.8 | 12.6 | . | . | . | . | . | . | . | . | . | . | 46.0 | 46 | − 53 | 7 | 7 | 1 | 31 |
| | | Hilchenbach | 393 | . | . | . | . | 11.2 | . | 3.9 | 1.9 | . | . | . | . | . | 0.2 | 0.3 | . | . | 4.2 | 5.0 | 4.8 | 0.2 | . | . | . | . | . | . | . | . | . | 31.7 | 38 | − 52 | 9 | 6 | 3 | 18 |
| | | Eichen | 302 | . | . | . | . | . | 7.0 | . | 2.3 | 4.0 | 3.0 | . | . | . | 2.0 | 5.0 | . | . | . | 1.0 | 5.5 | . | . | . | . | . | . | . | . | . | . | 29.8 | 37 | − 51 | 8 | 8 | 1 | 18 |
| | | Siegen | 260 | . | . | . | . | 10.9 | . | 2.6 | 4.6 | . | . | . | . | . | . | . | . | . | 5.3 | 3.4 | 8.3 | . | . | . | . | . | . | . | . | . | . | 35.1 | 54 | − 30 | 6 | 6 | 2 | 21 |
| | | Kirchen | 220 | . | . | . | . | 11.5 | 0.0 | 6.0 | 1.1 | . | . | . | . | . | . | 0.3 | 0.1 | . | 3.0 | 5.5 | 8.2 | 0.2 | . | . | . | . | . | . | . | . | . | 35.9 | 58 | − 26 | 9 | 6 | 1 | 20 |
| | | Burbach | 360 | . | . | . | . | 2.7 | 2.1 | 3.0 | 4.2 | 1.0 | . | . | . | . | . | 0.3 | 0.1 | . | 0.3 | 5.2 | 5.7 | 0.2 | . | . | . | . | . | . | . | . | . | 24.8 | 34 | − 48 | 11 | 7 | 3 | 19 |
| | | Morsbach | 210 | . | . | . | . | 13.0 | . | 5.3 | 0.2 | . | . | . | . | . | 0.2 | . | 0.0 | . | 6.2 | 4.0 | 8.8 | . | . | . | . | . | . | . | . | . | . | 37.7 | 49 | − 40 | 7 | 5 | 3 | 14 |
| | | Salzburg | 612 | . | . | . | . | 19.3 | 0.2 | 8.2 | 7.5 | 0.0 | . | . | . | . | . | . | 0.1 | . | 2.5 | 2.6 | 5.1 | 2.5 | . | . | . | . | . | . | . | . | . | 48.0 | 71 | − 20 | 9 | 7 | 3 | 18 |
| | | Rossel | 120 | . | . | . | . | 16.5 | . | 1.7 | . | 0.0 | . | . | . | . | 0.2 | . | . | . | 6.5 | 3.5 | 8.3 | 0.1 | . | . | . | . | . | . | . | . | . | 36.8 | 58 | − 27 | 7 | 5 | 2 | 17 |
| | | Blankenberg | 170 | . | . | . | . | 13.5 | 0.1 | 2.9 | 0.0 | . | . | . | . | . | 0.1 | . | 0.0 | . | 2.0 | 1.6 | 8.4 | 0.2 | . | . | . | . | . | . | . | . | . | . | 28.8 | 58 | − 21 | 8 | 5 | 2 | 14 |
| | | Siegburg | 61 | . | . | . | . | 10.4 | 0.0 | 3.7 | 1.1 | 0.0 | . | . | 0.0 | . | 1.3 | . | . | . | 3.8 | 2.0 | 7.9 | . | . | . | . | . | . | . | . | . | . | 30.2 | 64 | − 17 | 7 | 7 | 1 | 10 |
| | Sieg, Agger | Bergneustadt | 240 | . | . | . | . | 10.5 | . | 2.6 | . | . | . | . | . | . | . | . | . | . | 8.1 | 7.6 | 10.2 | . | . | . | . | . | . | . | . | . | . | 39.0 | 46 | − 46 | 5 | 5 | 1 | 15 |
| | | Rodt-Müllenbach | 410 | . | . | . | . | 12.1 | . | 4.9 | . | . | . | . | . | . | . | . | 0.0 | . | 10.3 | 8.4 | 14.5 | . | . | . | . | . | . | . | . | . | 0.0 | 50.2 | 56 | − 40 | 5 | 5 | 2 | 16 |
| | | Hülsenbusch | 308 | . | . | . | . | 10.6 | . | 5.5 | . | 0.1 | . | . | . | . | . | . | 0.2 | . | 9.5 | 6.5 | 14.6 | . | . | . | . | . | . | . | . | . | . | 47.0 | 57 | − 35 | 7 | 5 | 3 | 17 |
| | | Loope | 118 | . | . | . | . | 12.2 | . | 4.2 | . | . | . | . | . | . | . | . | . | . | 8.3 | 3.1 | 8.2 | . | . | . | . | . | . | . | . | . | . | 36.0 | 54 | − 31 | 5 | 5 | 1 | 8 |
| | | Seelscheid | 214 | . | . | . | . | 13.0 | . | 3.1 | 0.1 | . | . | . | . | . | . | . | . | . | 8.1 | 4.4 | 7.4 | . | . | . | . | . | . | . | . | . | . | 36.1 | 53 | − 32 | 6 | 5 | . | 8 |
| | | Unterkotten | 160 | . | . | . | . | 13.5 | . | 6.1 | . | . | . | . | . | . | . | . | . | 0.3 | 10.1 | 4.2 | 12.0 | . | . | . | . | . | . | . | . | 0.2 | . | 46.4 | | | 7 | 5 | 1 | 9 |
| | Sieg bis Wupper | Brühl | 63 | . | . | . | . | 11.2 | . | 9.2 | . | . | . | . | . | . | 1.3 | . | . | 4.2 | 3.4 | 0.5 | 4.2 | . | . | . | . | . | . | . | . | . | . | 34.0 | 79 | − 9 | 7 | 6 | . | . |
| | | Wahn | 50 | . | . | . | . | 8.6 | . | 7.0 | 0.1 | . | . | . | . | . | 0.7 | . | . | . | 3.5 | 0.7 | 4.7 | . | . | . | . | . | . | . | . | . | . | 25.3 | 57 | − 19 | 7 | 4 | 1 | . |
| | | Köln (Flughafen) | 49 | . | . | . | . | 11.1 | 0.1 | 7.5 | 0.0 | 0.1 | . | . | . | . | 0.0 | 0.0 | 0.0 | 0.2 | 7.4 | 2.1 | 3.1 | 0.1 | . | . | . | . | . | . | . | . | 0.2 | . | 31.9 | | | 10 | 5 | 2 | 2 |
| | | Leverkusen | 44 | . | . | . | . | 9.4 | . | 7.4 | . | . | . | . | . | . | 0.1 | 0.0 | 0.0 | . | 6.7 | 1.8 | 3.9 | 0.1 | . | . | . | . | . | . | . | . | 0.3 | . | 29.7 | 81 | − 7 | 8 | 5 | . | . |
| | Wupper | Kreuzberg | 373 | . | . | . | . | 1.6 | . | 4.4 | . | . | . | . | . | . | . | 0.0 | . | . | 7.2 | 7.9 | 13.4 | . | . | . | . | . | . | . | . | . | 0.0 | 34.5 | 36 | − 61 | 5 | 5 | 2 | 15 |
| | | Kleineichen | 260 | . | . | . | . | 11.5 | 0.2 | 8.2 | 0.2 | 0.1 | . | . | . | . | . | 0.0 | . | 0.1 | 10.2 | 5.9 | 13.7 | . | . | . | . | . | . | . | . | . | . | 50.1 | 53 | − 44 | 9 | 5 | 3 | 17 |
| | | Schwelm | 210 | . | . | . | . | 0.3 | 0.0 | 6.6 | 0.0 | 0.0 | . | . | . | . | . | 0.0 | 0.0 | . | 1.5 | 5.3 | 12.4 | 0.1 | . | . | . | . | . | . | . | . | . | . | 26.2 | 31 | − 57 | 6 | 4 | 2 | 15 |
| | | Wuppertal-Mitte | 151 | 0.0 | . | . | . | 11.8 | 0.0 | 6.1 | 2.6 | 0.0 | . | . | . | . | . | . | 0.0 | 0.0 | 10.8 | 6.1 | 12.6 | . | . | . | . | . | . | . | . | . | . | 50.0 | 57 | − 38 | 6 | 6 | 1 | 7 |
| | | Solingen (Schützenstr.) | 252 | . | . | . | . | 10.9 | 0.3 | 8.1 | . | 0.1 | . | . | . | . | . | . | 0.0 | . | 9.6 | 5.6 | 13.3 | 0.1 | . | . | . | . | . | . | . | . | 0.0 | . | 48.0 | 64 | − 27 | 8 | 5 | 2 | 15 |
| | | Wermelskirchen | 310 | . | . | . | . | 8.2 | . | 4.6 | . | . | . | . | . | . | . | . | . | . | 10.9 | 11.4 | 15.4 | . | . | . | . | . | . | . | . | . | . | 50.5 | 57 | − 39 | 5 | 5 | . | 14 |
| | Erft | Münstereifel | 290 | . | . | . | . | 5.8 | 1.7 | 4.8 | . | . | . | . | . | 0.6 | . | 2.6 | . | . | 0.5 | . | . | . | . | . | . | . | . | . | . | . | . | 16.0 | 36 | − 29 | 6 | 4 | 1 | 4 |
| | | Euskirchen | 170 | 0.0 | . | . | . | 7.6 | . | 6.4 | . | . | . | . | . | . | . | . | . | . | 0.9 | 0.2 | 1.3 | . | . | . | . | . | . | . | . | . | . | 16.4 | 48 | − 17 | 5 | 3 | 1 | . |
| | | Rheinbach | 174 | . | . | . | . | 7.3 | . | 4.3 | . | . | . | . | . | . | . | . | . | . | 1.4 | 0.8 | 1.4 | . | . | . | . | . | . | . | . | . | . | 15.2 | 41 | − 22 | 5 | 4 | 2 | 8 |
| | | Metternich | 126 | . | . | . | . | 9.5 | . | 7.9 | . | 0.0 | . | . | . | . | 0.3 | . | 0.1 | . | 1.3 | 1.2 | 3.6 | . | . | . | . | . | . | . | . | . | . | 23.9 | 53 | − 21 | 7 | 5 | 1 | 4 |
| | | Hergarten | 337 | . | . | . | . | 7.4 | . | 8.9 | . | . | . | . | . | . | . | . | . | . | 2.8 | 2.6 | 1.4 | . | . | . | . | . | . | . | . | . | . | 23.1 | 44 | − 29 | 5 | 5 | 1 | . |
| | | Erp | 127 | . | . | . | . | 9.4 | . | 9.5 | . | . | . | . | . | . | 1.7 | . | . | . | 2.2 | . | 3.3 | . | . | . | . | . | . | . | . | . | . | 26.1 | 70 | − 11 | 5 | 5 | . | 2 |
| | | Oberbolheim | 103 | . | . | . | . | 9.9 | . | 7.6 | . | . | . | . | . | . | . | 1.8 | . | . | 1.0 | 3.5 | . | 2.3 | . | . | . | . | . | . | . | . | . | 26.1 | 67 | − 13 | 6 | 6 | . | . |
| | Rhein | Benninghof | 130 | . | . | . | . | 9.0 | 0.1 | 8.0 | . | . | . | . | . | . | . | 2.6 | . | 0.1 | 12.3 | 4.4 | 6.8 | . | . | . | . | . | . | . | . | . | . | 43.4 | 63 | − 25 | 8 | 6 | 1 | 8 |
| | | Düsseldorf-Gerresheim | 54 | . | . | . | . | 10.1 | . | 6.9 | 2.3 | . | . | . | . | . | . | . | . | . | 8.9 | 7.4 | 1.3 | . | . | . | . | . | . | . | . | . | . | 36.9 | 73 | − 14 | 6 | 6 | 1 | 4 |
| | | Krefeld (Flugh.) | 34 | . | . | . | . | 7.2 | 0.0 | 1.6 | 0.2 | . | . | . | . | . | . | . | . | 0.0 | 7.5 | 5.7 | 1.3 | 0.0 | . | . | . | . | . | . | . | 0.0 | . | 23.5 | 57 | − 18 | 6 | 5 | 1 | . |
| | | Duisburg (Bot. Garten) | 42 | . | . | . | . | 9.5 | . | 4.9 | 0.0 | . | . | . | . | . | . | . | . | . | 6.1 | 5.7 | 1.6 | 0.3 | . | . | . | . | . | . | . | . | . | 28.1 | 54 | − 24 | 6 | 5 | 1 | 4 |

# Tägliche Niederschlagshöhen in Millimetern, gemessen um 7 Uhr morgens



| Flußgebiet | | Ort | Seehöhe m | 1 | 2 | 3 | 4 | 5 | 6 | 7 | 8 | 9 | 10 | 11 | 12 | 13 | 14 | 15 | 16 | 17 | 18 | 19 | 20 | 21 | 22 | 23 | 24 | 25 | 26 | 27 | 28 | 29 | 30 | 31 | Monatssumme mm | Monatssumme % der Norm. | Abweichung v. d. Norm. | Zahl der Tage mit Niederschl. ≥0.1 | Niederschl. ≥1.0 | * ≥0.1 | ▣ |
|---|---|---|---|---|---|---|---|---|---|---|---|---|---|---|---|---|---|---|---|---|---|---|---|---|---|---|---|---|---|---|---|---|---|---|---|---|---|---|---|
| Ruhr | Quelle bis Möhne | Brunskappel | 410 | . | . | . | . | 7.2 | 0.1 | 1.1 | 0.6 | . | . | . | . | . | . | 0.0 | 0.0 | . | . | 5.1 | 2.8 | 0.1 | . | . | . | . | . | . | . | . | . | 0.0 | 17.0 | 20 | − 67 | 7 | 4 | 4 | 14 |
| | | Bigge | 329 | . | . | . | . | 5.0 | 4.4 | 2.2 | 0.8 | . | . | . | . | . | . | . | 0.3 | . | 1.1 | 2.0 | 4.8 | . | . | . | . | . | . | . | . | . | . | . | 20.6 | 28 | − 54 | 8 | 6 | 4 | 18 |
| | | Enste | 300 | . | . | . | . | 8.6 | 0.4 | 1.8 | 1.0 | 0.4 | . | . | . | 0.1 | . | . | 0.2 | . | 0.5 | 4.0 | 4.8 | . | . | . | . | . | . | . | . | . | . | . | 21.8 | 32 | − 46 | 10 | 5 | 4 | 16 |
| | | Eslohe | 325 | . | . | . | . | 7.7 | 0.2 | 0.1 | 1.6 | 0.1 | . | . | . | . | . | . | . | . | 2.4 | 2.9 | 7.0 | . | . | . | . | . | . | . | . | 0.0 | 0.0 | 22.0 | 28 | − 57 | 8 | 5 | 5 | 19 |
| | | Arnsberg | 260 | . | . | . | . | 5.6 | . | 5.6 | 0.5 | . | . | . | . | . | . | . | 0.3 | . | 2.8 | 3.4 | 8.7 | . | . | . | . | . | . | . | . | . | . | . | 26.9 | 39 | − 42 | 7 | 5 | 1 | 7 |
| | | Allendorf | 310 | . | . | . | . | 4.1 | . | 2.3 | 0.4 | . | . | . | . | . | . | . | 0.4 | . | 3.5 | 6.6 | 5.2 | . | . | . | . | . | . | . | . | . | . | . | 22.5 | 30 | − 54 | 7 | 5 | . | 16 |
| | | Langscheid | 335 | . | . | . | . | 7.8 | . | 3.8 | . | . | . | . | . | . | . | . | 1.3 | . | 1.7 | 6.1 | 4.5 | . | . | . | . | . | . | . | . | . | . | . | 25.2 | 35 | − 47 | 6 | 6 | . | 5 |
| | Möhne | Brilon | 455 | . | . | . | . | 8.5 | 1.3 | 1.7 | 1.0 | 0.2 | . | . | . | . | . | . | 0.6 | . | 0.4 | 1.4 | 4.5 | 0.1 | . | . | . | . | . | . | . | . | . | . | 19.7 | 26 | − 57 | 10 | 6 | 5 | 15 |
| | | Warstein | 295 | 0.1 | . | . | . | 5.6 | 0.6 | 3.6 | 0.9 | . | . | . | . | . | . | . | . | . | . | 3.6 | 2.1 | . | . | . | . | . | . | . | . | . | . | . | 16.5 | | | 7 | 4 | 5 | 17 |
| | | Möhnetalsperre | 185 | . | . | . | . | 7.8 | . | 0.1 | 2.7 | . | . | . | . | . | . | 0.4 | . | 0.6 | . | 5.1 | 4.3 | 0.2 | . | . | . | . | . | . | . | . | . | . | 21.2 | 32 | − 44 | 8 | 4 | 2 | 14 |
| | Ruhr | Neuenrade | 324 | . | . | . | . | 6.9 | . | 3.7 | . | . | . | . | . | . | . | . | 0.3 | . | 2.8 | 8.1 | 6.7 | . | . | . | . | . | . | . | . | . | . | . | 28.5 | 40 | − 44 | 6 | 5 | 2 | 17 |
| | | Langschede | 116 | . | . | . | . | 9.1 | . | 5.6 | . | . | . | . | . | . | . | . | . | . | 0.5 | 6.6 | 2.8 | . | . | . | . | . | . | . | . | . | . | . | 24.6 | 52 | − 23 | 5 | 4 | . | 4 |
| | | Iserlohn | 288 | . | . | . | . | 7.0 | 0.5 | 5.4 | . | . | . | . | . | . | . | . | 2.3 | . | 6.3 | 6.1 | 0.2 | . | . | . | . | . | . | . | . | . | . | . | 27.8 | 47 | − 32 | 7 | 5 | 2 | 15 |
| | Lenne | Altastenberg | 780 | . | . | . | . | | 11.8 | | 7.5 | . | . | . | . | . | . | . | . | . | 0.4 | 3.2 | *5.0* | . | . | . | . | . | . | . | . | . | . | 27.9 | 41 | − 40 | 7 | 6 | 3 | 17 |
| | | Fleckenberg | 355 | . | . | . | . | 6.5 | . | 2.5 | 0.6 | . | . | . | . | . | . | 0.3 | 0.1 | . | 1.8 | 2.0 | 6.6 | 0.1 | . | . | . | . | . | . | 0.0 | . | . | 0.0 | 20.5 | 27 | − 56 | 9 | 5 | 5 | 17 |
| | | Altenhundem | 305 | . | . | . | . | 5.0 | . | . | . | . | . | . | . | . | . | 0.2 | . | . | 3.5 | 3.0 | 5.8 | . | . | . | . | . | . | . | . | . | . | . | 17.5 | 25 | − 53 | 5 | 4 | 1 | 11 |
| | | Olpe | 346 | . | . | . | . | 13.3 | 0.0 | 3.6 | 1.4 | . | . | . | . | . | . | . | 0.0 | 0.1 | 5.5 | 4.1 | 8.3 | . | . | . | . | . | . | . | . | . | . | 0.0 | 36.3 | 41 | − 51 | 7 | 6 | 2 | 16 |
| | | Pütthof | 440 | . | . | . | . | 9.0 | 0.0 | 1.2 | 0.0 | 0.0 | . | . | . | . | . | . | 0.0 | 4.1 | 7.7 | 5.3 | 4.7 | . | . | . | . | . | . | . | . | . | 0.0 | 0.0 | 32.0 | 37 | − 54 | 6 | 6 | 2 | 18 |
| | | Attendorn | 250 | . | . | . | . | 9.2 | . | 2.8 | 0.4 | . | . | . | . | . | . | . | . | . | 5.0 | 6.3 | 5.9 | . | . | . | . | . | . | . | . | . | . | . | 29.6 | 42 | − 42 | 6 | 5 | 2 | 16 |
| | | Serkenrode | 350 | . | . | . | . | 8.4 | 0.1 | . | . | . | . | . | . | . | 0.2 | . | 0.5 | 1.2 | 0.9 | 0.7 | 8.7 | . | . | . | . | . | . | . | . | . | . | . | 20.8 | 29 | − 51 | 9 | 3 | 1 | 17 |
| | | Herscheid | 438 | . | . | . | . | 8.3 | . | 4.0 | . | . | . | . | . | . | . | . | 0.4 | . | 7.1 | 10.4 | 12.3 | . | . | . | . | . | . | . | . | . | . | . | 42.5 | 48 | − 47 | 6 | 5 | 2 | 17 |
| | | Lüdenscheid | 447 | . | . | . | . | 8.9 | 0.8 | 0.6 | 0.0 | 0.0 | . | . | . | . | . | 1.4 | 0.3 | . | 8.4 | 13.1 | 12.2 | 0.1 | . | . | . | . | . | . | . | . | . | 0.0 | 45.8 | 49 | − 47 | 9 | 5 | 3 | 17 |
| | Volme | Meinerzhagen | 408 | . | . | . | . | 12.8 | . | 4.2 | . | 0.4 | . | . | . | . | . | . | 0.0 | . | 10.2 | 6.8 | 14.0 | 0.1 | . | . | . | . | . | . | . | . | . | 0.0 | 48.5 | 51 | − 48 | 7 | 5 | 3 | 21 |
| | | Hagen | 165 | . | . | . | . | 8.2 | 0.8 | 3.2 | . | . | . | . | . | . | . | . | 3.3 | . | 3.2 | 4.3 | 5.9 | . | . | . | . | . | . | . | . | . | . | . | 28.9 | 43 | − 38 | 7 | 6 | 1 | 7 |
| | | Halver | 422 | . | . | . | . | 13.2 | . | 6.0 | . | 0.6 | . | . | . | . | . | . | . | . | 8.0 | 14.0 | 18.0 | . | . | . | . | . | . | . | . | . | . | . | 59.8 | 67 | − 29 | 6 | 5 | 1 | 16 |
| | | Ennepetalsperre | 273 | . | . | . | . | 10.8 | . | 9.0 | 0.2 | . | . | . | . | . | . | . | 0.2 | . | 8.9 | 8.3 | 12.8 | . | . | . | . | . | . | . | . | . | . | . | 50.2 | 57 | − 38 | 7 | 5 | 1 | 15 |
| | Ruhr | Wengern | 90 | . | . | . | . | 10.6 | 0.0 | 4.1 | . | . | . | . | . | . | . | . | 2.4 | . | 4.4 | 9.1 | 3.1 | . | . | . | . | . | . | . | . | . | . | . | 33.7 | 52 | − 32 | 6 | 6 | . | 14 |
| | | Langenberg | 115 | . | . | . | . | 9.8 | . | 5.6 | . | . | . | . | . | . | . | . | . | . | 11.8 | 8.8 | 4.2 | 2.6 | . | . | . | . | . | . | . | . | . | . | 42.8 | 55 | − 35 | 6 | 6 | 1 | 1 |
| | | Essen-Mülheim | 120 | . | . | . | . | 9.9 | 0.0 | 5.5 | 0.1 | . | . | . | . | . | . | . | . | . | 6.9 | 8.9 | 2.0 | 0.3 | . | . | . | . | . | . | . | . | . | . | 33.6 | 55 | − 28 | 7 | 5 | 6 | 1 |
| Ruhr bis Lippe | Emscher | Dortmund-Brünningh. | 106 | . | . | . | . | 9.3 | 0.0 | 3.4 | . | . | . | . | . | . | . | . | 2.5 | . | 2.5 | 5.6 | 2.0 | 0.1 | . | . | . | . | . | . | . | . | . | . | 25.4 | 49 | − 26 | 7 | 6 | 1 | 6 |
| | | Recklinghausen | 101 | . | . | . | . | 9.4 | . | 6.1 | . | . | . | . | . | . | . | . | 0.0 | . | 6.9 | 5.0 | 1.8 | 0.3 | . | . | . | . | . | . | . | . | . | . | 29.5 | 54 | − 26 | 6 | 5 | 2 | 5 |
| | | Bochum (Bergschule) | 83 | . | . | . | . | 8.9 | 0.0 | 17.1 | 0.2 | . | . | . | . | . | . | . | 0.0 | . | 5.4 | 9.2 | 2.6 | 0.0 | . | . | . | . | . | . | . | . | . | . | 43.4 | 74 | − 15 | 6 | 5 | 1 | 2 |
| | R. | Dinslaken-Hiesfeld | 33 | . | . | . | . | 6.5 | . | 3.4 | . | . | . | . | . | . | . | . | . | 0.6 | 7.4 | 3.4 | 3.2 | . | . | . | . | . | . | . | . | . | . | . | 24.5 | 46 | − 29 | 6 | 5 | 1 | . |
| Lippe | L. | Paderborn | 171 | 0.0 | . | . | . | 6.8 | 4.2 | 0.4 | 1.4 | 0.0 | . | . | 0.0 | 0.0 | . | . | 0.6 | . | 0.0 | 2.1 | 6.0 | 1.0 | . | . | . | . | . | . | . | . | . | . | 22.5 | 43 | − 31 | 8 | 6 | 3 | 14 |
| | Alme | Wewelsburg | 215 | 1.2 | . | . | . | 6.9 | 0.7 | 2.3 | 1.7 | 0.2 | . | . | 0.0 | . | . | . | 0.0 | . | 1.1 | 4.7 | 2.8 | 0.6 | . | . | . | . | . | . | . | . | . | . | 22.2 | 42 | − 30 | 10 | 7 | 6 | 16 |
| | | Fürstenberg | 352 | . | . | . | . | 7.5 | . | 1.5 | . | . | . | . | . | . | . | . | 1.0 | . | 2.0 | 3.0 | . | . | . | . | . | . | . | . | . | . | . | . | 15.0 | | | 5 | 5 | 2 | 16 |
| | | Büren | 212 | . | . | . | . | . | 8.9 | . | . | . | . | . | 0.4 | . | . | . | 0.1 | . | 3.4 | 3.2 | 1.5 | . | . | . | . | . | . | . | . | . | . | . | 17.5 | 30 | − 42 | 6 | 4 | 2 | 15 |
| | | Atteln | 190 | . | . | . | . | 4.3 | . | . | 1.5 | . | . | . | . | . | . | . | . | . | . | 2.4 | 2.3 | 0.2 | . | . | . | . | . | . | . | . | . | . | 10.7 | | | 5 | 4 | 1 | 16 |
| | Lippe | Lippstadt | 76 | . | . | . | . | 5.9 | 0.9 | 5.3 | 0.1 | 0.0 | . | . | 0.0 | 0.0 | 0.0 | . | 0.1 | . | 2.9 | 5.0 | 2.3 | 0.0 | . | . | . | . | . | . | . | . | . | . | 25.5 | 53 | − 23 | 8 | 5 | 4 | 9 |
| | | Effeln | 280 | . | . | . | . | 5.5 | 3.4 | 0.7 | . | . | . | . | 0.1 | 0.2 | . | . | . | . | 2.2 | 2.2 | 1.6 | 0.3 | . | . | . | . | . | . | . | . | . | . | 16.2 | 33 | − 33 | 9 | 5 | 3 | 14 |
| | | Hovestadt | 70 | . | . | . | . | 10.1 | . | 8.7 | . | . | . | . | . | . | . | . | . | 1.8 | 2.1 | . | . | . | . | . | . | . | . | . | . | . | . | . | 22.7 | 56 | − 18 | 4 | 4 | 2 | 13 |
| | Ahse | Werl | 90 | . | . | . | . | 8.1 | 0.3 | 5.7 | 0.1 | . | . | . | 0.0 | 0.0 | 0.0 | . | 0.4 | . | 1.0 | 5.8 | 1.9 | 0.2 | . | . | . | . | . | . | . | . | 0.0 | 0.2 | 23.7 | 50 | − 24 | 10 | 5 | 2 | 3 |
| | | Hamm | 63 | . | . | . | . | 9.1 | . | . | 0.5 | . | . | . | 0.0 | . | . | . | 0.3 | 0.0 | 2.3 | 9.4 | 1.0 | . | . | . | . | . | . | . | . | . | . | . | 22.6 | 46 | − 27 | 6 | 4 | 1 | 15 |
| | Lippe | Kappenberg | 100 | . | . | . | . | 9.8 | 0.8 | 5.2 | . | . | . | . | . | . | . | . | . | . | 4.9 | 3.0 | 3.1 | 0.2 | . | . | . | . | . | . | . | . | . | . | 27.0 | 50 | − 27 | 7 | 5 | 3 | 10 |
| | | Lüdinghausen | 58 | . | . | . | . | 6.4 | 0.2 | 3.6 | . | . | . | . | . | . | . | . | 0.5 | . | 1.8 | 9.4 | 3.4 | . | . | . | . | . | . | . | . | . | . | . | 25.3 | 47 | − 28 | 7 | 5 | 3 | 4 |
| | | Dülmen | 67 | . | . | . | . | 7.4 | . | . | . | . | . | . | . | . | . | . | . | . | 3.6 | 12.4 | 2.1 | . | . | . | . | . | . | . | . | . | . | . | 25.5 | 50 | − 26 | 4 | 4 | 1 | 12 |
| | | Hervest-Dorsten | 37 | . | . | . | . | 9.2 | . | 4.4 | . | . | . | . | . | . | . | . | . | 0.5 | 8.0 | 3.1 | 6.4 | . | . | . | . | . | . | . | . | . | . | . | 31.6 | 57 | − 24 | 6 | 5 | 1 | 3 |
| Lippe bis Grenze | Rhein | Wesel | 24 | . | . | . | . | 4.5 | . | 0.2 | . | . | . | . | . | . | . | . | 0.1 | 0.3 | 6.9 | 7.8 | 2.1 | 0.0 | . | . | . | . | . | . | . | . | 0.0 | . | 21.9 | | | 7 | 4 | . | . |
| | | Rees | 18 | . | . | . | . | 7.1 | . | 4.6 | . | . | . | . | . | . | . | . | . | . | 6.2 | 2.1 | 1.9 | . | . | . | . | . | . | . | . | . | . | . | 21.9 | 49 | − 23 | 5 | 5 | 1 | . |
| | | Elten | 18 | . | . | . | . | 7.4 | . | 7.8 | . | . | . | . | . | . | . | . | . | . | 6.7 | 8.4 | 0.0 | . | . | . | . | . | . | . | . | . | . | . | 30.3 | 56 | − 24 | 4 | 4 | 1 | 13 |

# März — Tägliche Niederschlagshöhen in Millimetern, gemessen um 7 Uhr morgens — 1942

| Flußgebiet | | Ort | See-höhe m | 1 | 2 | 3 | 4 | 5 | 6 | 7 | 8 | 9 | 10 | 11 | 12 | 13 | 14 | 15 | 16 | 17 | 18 | 19 | 20 | 21 | 22 | 23 | 24 | 25 | 26 | 27 | 28 | 29 | 30 | 31 | Monatssumme mm | % der Norm. | Abweichung v. d. Norm. | Zahl der Tage mit Niederschl. ≥0.1 | ≥1.0 | * ≥0.1 | ⊠ |
|---|---|---|---|---|---|---|---|---|---|---|---|---|---|---|---|---|---|---|---|---|---|---|---|---|---|---|---|---|---|---|---|---|---|---|---|---|---|---|---|
| **Maas** | | | | | | | | | | | | | | | | | | | | | | | | | | | | | | | | | | | | | | | | |
| Roer | R. | Monschau-Dreistegen | 420 | . | . | . | . | 11.2 | 0.8 | 6.7 | . | . | . | 0.7 | 0.2 | . | 0.6 | . | . | . | 8.1 | 5.8 | 4.3 | . | . | . | . | . | . | . | . | 0.1 | . | 38.5 | 47 | − 44 | 10 | 5 | 2 | 18 |
| | Urft | Schmidtheim | 568 | . | . | . | . | 9.5 | 0.2 | 13.5 | . | . | . | 0.6 | . | . | . | . | . | . | 4.6 | 4.2 | 2.9 | . | . | . | . | . | . | . | . | 0.2 | . | 35.7 | 59 | − 25 | 8 | 5 | 2 | 18 |
| | | Hollerath | 600 | . | . | . | . | 8.7 | . | 8.4 | . | . | . | . | . | . | . | . | . | . | 6.2 | 4.6 | 4.9 | . | . | . | . | . | . | . | . | . | . | 32.8 | 38 | − 54 | 5 | 5 | . | *16* |
| | | Schleiden | 380 | . | . | . | . | 7.1 | 0.8 | 8.5 | . | . | . | . | . | . | . | . | . | . | 0.4 | 3.1 | 1.2 | . | . | . | . | . | . | . | . | . | . | 21.6 | 38 | − 36 | 7 | 4 | 1 | 17 |
| | R. | Drove | 180 | . | . | . | . | 9.9 | . | 7.6 | 0.0 | . | . | . | . | . | . | . | . | . | 2.0 | 4.5 | 0.1 | . | . | . | . | . | . | . | . | . | . | 24.1 | 51 | − 23 | 5 | 4 | 1 | 8 |
| | Inde | Rötgen (Greppstr.) | 440 | . | . | . | . | 10.2 | 0.1 | 7.2 | 0.0 | . | . | . | 0.2 | . | . | . | . | . | 3.8 | 1.6 | 3.6 | . | . | . | . | . | . | . | . | 0.2 | . | 26.9 | 36 | − 48 | 8 | 5 | . | 14 |
| | | Stolberg | 181 | . | . | . | . | 12.2 | . | 8.3 | . | . | . | . | 0.0 | . | 0.1 | . | . | . | 5.6 | 3.4 | 3.7 | . | . | . | . | . | . | . | . | 0.0 | . | 33.3 | | | 6 | 5 | 1 | 4 |
| | R. | Erkelenz | 99 | . | . | . | . | 11.1 | . | 4.4 | . | . | . | . | . | . | . | . | 0.5 | . | 11.5 | 5.0 | 4.6 | . | . | . | . | . | . | . | . | . | . | 37.1 | 86 | − 6 | 6 | 5 | . | 6 |
| | Wurm | Aachen (Met. Obs.) | 202 | . | . | . | . | 13.6 | 0.2 | 5.1 | 0.0 | 0.0 | . | . | 0.0 | . | 0.3 | . | 0.0 | . | 6.1 | 4.7 | 4.3 | . | . | . | . | . | . | . | . | 0.0 | . | 34.3 | 56 | − 27 | 7 | 5 | 1 | 3 |
| | | Herzogenrath | 163 | . | . | . | . | 14.4 | . | 6.6 | . | . | . | . | . | . | 0.6 | . | . | . | 7.5 | 5.2 | 4.9 | 0.2 | . | . | . | . | . | . | . | . | . | . | 39.4 | 71 | − 16 | 7 | 5 | 1 | 2 |
| | | Linnich | 80 | . | . | . | . | 14.3 | . | 5.3 | . | . | . | . | . | . | 1.1 | . | . | . | 8.1 | 3.9 | 6.1 | . | . | . | . | . | . | . | . | 1.0 | . | 39.8 | 98 | − 1 | 7 | 7 | . | 4 |
| | R. | Waldenrath | 83 | . | . | . | . | 12.0 | . | 0.2 | . | . | . | . | . | . | 0.5 | . | . | . | 9.3 | 5.5 | 7.3 | 0.2 | . | . | . | . | . | . | . | 0.4 | . | 35.4 | | | 8 | 4 | . | 3 |
| Roer bis Grenze | M. | Elmpt | 63 | . | . | . | . | 11.8 | . | 7.1 | . | . | . | . | . | . | . | 1.6 | . | . | 11.5 | 4.9 | 3.3 | . | . | . | . | . | . | . | . | 0.1 | . | 40.3 | 77 | − 12 | 7 | 6 | . | 9 |
| | Niers | Jackerath | 108 | . | . | . | . | 13.2 | . | 8.1 | . | . | . | . | . | . | . | . | . | . | 11.8 | 4.4 | 2.2 | . | . | . | . | . | . | . | . | . | . | 39.7 | | | 5 | 5 | . | 5 |
| | | München-Gladbach | 73 | . | . | . | . | 10.3 | . | 4.9 | . | . | . | . | . | . | . | . | . | 0.0 | . | 8.1 | 6.0 | 2.0 | . | . | . | . | . | . | . | 0.0 | . | 31.3 | | | 5 | 5 | 1 | 11 |
| | | Bracht | 51 | . | . | . | . | 8.3 | . | 2.7 | . | . | . | . | . | . | . | . | 0.3 | . | 9.3 | 2.8 | . | . | . | . | . | . | . | . | . | . | . | 23.4 | 46 | − 27 | 5 | 4 | . | 6 |
| | | Issum | 27 | . | . | . | . | 8.7 | . | 5.3 | . | . | . | . | . | . | . | . | . | 0.1 | 6.5 | 8.2 | 1.6 | 0.2 | . | . | . | . | . | . | 0.2 | . | 30.8 | 62 | − 19 | 8 | 5 | . | 8 |
| | | Walbeck | 35 | . | . | . | . | 9.4 | . | 5.0 | . | . | . | . | . | . | . | . | 0.0 | 0.0 | 8.1 | 8.0 | 2.4 | 0.2 | . | . | . | . | . | . | 0.6 | . | 33.7 | 68 | − 16 | 7 | 5 | 1 | 5 |
| | | Keppeln | 35 | . | . | . | . | 8.4 | . | 5.3 | . | . | . | . | . | . | . | . | . | . | 7.8 | 1.2 | 3.6 | 0.1 | . | . | . | . | . | . | 0.0 | . | 26.4 | 53 | − 23 | 6 | 5 | 1 | 4 |
| **Donau** | | | | | | | | | | | | | | | | | | | | | | | | | | | | | | | | | | | | | | | | |
| Quelle bis Iller | Brigach, Breg | Furtwangen | 854 | . | . | . | . | 27.1 | 13.0 | . | 9.0 | 1.2 | . | 8.4 | 26.0 | 1.2 | . | 1.6 | 1.3 | 0.7 | 3.1 | 10.8 | 8.8 | 2.8 | . | . | . | . | . | . | 4.0 | . | . | . | 119.0 | 80 | − 29 | 15 | 14 | 2 | 24 |
| | | Bubenbach | 937 | . | . | . | . | 12.0 | 6.4 | . | 7.7 | 2.7 | . | 11.2 | 16.7 | 0.9 | . | 0.4 | 1.6 | 0.8 | 0.8 | 4.4 | 8.5 | 0.4 | . | . | . | . | . | . | 0.4 | . | . | . | 74.9 | 96 | − 3 | 15 | 9 | 2 | 19 |
| | | Oberkirnach | 910 | . | . | . | . | 19.2 | 8.9 | 2.7 | 6.7 | 3.0 | . | 2.5 | 11.2 | 2.0 | 0.5 | . | 1.7 | 0.1 | 2.2 | 7.2 | 2.4 | 3.0 | . | . | . | . | . | . | . | . | . | . | 73.3 | | | 15 | 13 | 2 | 25 |
| | | Donaueschingen | 690 | . | . | . | . | 1.6 | 4.5 | 2.6 | 11.6 | 2.8 | . | . | 6.0 | 1.2 | . | . | 1.7 | 0.3 | . | 1.3 | 1.0 | 1.2 | . | . | . | . | . | . | 4.0 | 1.1 | . | . | 40.9 | 89 | − 5 | 14 | 13 | 2 | 19 |
| | Donau | Dürrheim, Bad | 714 | . | . | . | . | 1.0 | 3.5 | . | 16.0 | 3.0 | . | 1.2 | 6.0 | . | . | . | 1.8 | 0.5 | . | 0.5 | 1.0 | 0.7 | . | . | . | . | . | . | . | 1.2 | . | . | 36.4 | 68 | − 17 | 12 | 9 | 1 | 17 |
| | | Riedöschingen | 715 | . | . | . | . | 1.5 | 8.9 | . | 16.2 | 3.3 | . | 2.2 | 8.3 | 2.6 | . | . | 1.7 | 0.3 | . | . | 5.4 | 3.0 | . | . | . | . | . | . | 0.5 | . | . | 0.0 | 53.9 | | | 12 | 10 | 2 | 18 |
| | | Tuttlingen | 647 | . | . | . | . | 3.2 | 6.5 | . | 19.5 | 5.4 | . | 1.4 | 5.2 | 0.9 | 0.1 | . | 1.1 | 0.9 | . | . | 1.7 | 4.5 | . | . | . | . | . | . | 3.2 | . | . | . | 53.6 | 110 | + 5 | 13 | 10 | 2 | 15 |
| | | Fridingen | 625 | . | . | . | . | 3.5 | 5.0 | . | 13.8 | 4.5 | . | 2.6 | 6.5 | 0.8 | . | . | . | . | 0.2 | 0.8 | 1.8 | . | . | . | . | . | . | . | 3.0 | . | . | . | 42.5 | 110 | + 4 | 11 | 8 | 3 | 18 |
| | | Böttingen | 910 | . | . | . | . | 1.5 | 6.4 | . | 17.2 | 7.7 | . | 2.5 | 7.1 | 0.9 | . | 0.9 | 1.2 | 1.4 | . | 1.3 | 1.5 | 1.6 | . | . | . | . | . | . | 0.3 | . | . | . | 51.4 | 81 | − 12 | 14 | 11 | 2 | 18 |
| | | Frohnstetten | 785 | . | . | . | . | 2.7 | 5.5 | . | 10.4 | 4.3 | . | 0.6 | 4.2 | 0.0 | . | . | 1.3 | 0.5 | 0.2 | 1.0 | 0.2 | 1.1 | . | . | . | . | . | . | . | 0.6 | . | . | 32.6 | 70 | − 14 | 13 | 8 | 3 | 16 |
| | | Bärenthal | 668 | . | . | . | . | 3.1 | 5.0 | . | 12.5 | 5.3 | . | 3.9 | 5.0 | 0.0 | . | . | 1.8 | 1.1 | . | 0.0 | 0.9 | . | . | . | . | . | . | . | 0.4 | . | . | . | 39.0 | 72 | − 15 | 8 | 6 | 1 | 18 |
| | Lauchert | Genkingen | 773 | . | . | . | . | 2.4 | 3.6 | . | 14.6 | 5.4 | . | 6.8 | 10.8 | . | . | . | 1.4 | 2.1 | . | . | 3.9 | 0.5 | . | . | . | . | . | . | . | . | . | . | 51.5 | 80 | − 13 | 10 | 9 | 2 | 21 |
| | | Trochtelfingen | 700 | 0.4 | . | . | . | 1.5 | 3.1 | . | 8.5 | 1.6 | . | 1.5 | 4.8 | 0.0 | 0.0 | . | 0.4 | 0.8 | . | 0.5 | 1.2 | 0.2 | . | . | . | . | . | . | 0.0 | 0.0 | . | . | 24.5 | 48 | − 27 | 12 | 7 | 4 | 19 |
| | | Bitz | 883 | . | . | . | . | 2.2 | 4.3 | . | 4.6 | 8.7 | . | . | 2.3 | . | . | . | 2.5 | . | . | . | . | . | . | . | . | . | . | . | 3.2 | . | . | . | 27.8 | 47 | − 31 | 7 | 7 | 2 | 15 |
| | Donau | Otterswang | 610 | Tabelle nicht verwendbar | | | | | | | | | | | | | | | | | | | | | | | | | | | | | *60.0* | *125* | *+ 12* | | | | |
| | | Mengen | 560 | . | . | . | . | 5.2 | 8.4 | . | 19.8 | 5.2 | . | 3.4 | 3.2 | . | . | . | 0.2 | . | . | 0.3 | 3.8 | 0.3 | . | . | . | . | . | . | 1.6 | . | . | . | 51.4 | 121 | + 9 | 11 | 8 | 2 | 17 |
| | | Ittenhausen | 782 | . | . | . | . | 3.3 | 5.8 | . | 24.0 | 11.8 | . | 1.3 | 3.9 | . | . | . | . | 1.2 | . | . | . | . | . | . | . | . | . | . | 0.5 | 1.0 | . | . | 52.8 | | | 9 | 8 | 2 | 21 |
| | ob. Lauter | Münsingen | 721 | . | . | . | . | 4.4 | 4.6 | . | 13.7 | 5.8 | . | 2.3 | 9.3 | 0.1 | . | . | 0.1 | 1.8 | . | 0.1 | 1.0 | 0.9 | . | . | . | . | . | . | . | 1.6 | . | . | 45.7 | 88 | − 6 | 13 | 9 | 4 | 20 |
| | | Frankenhofen | 740 | . | . | . | . | 3.6 | 4.7 | . | 21.8 | 3.6 | . | 2.8 | 4.2 | 0.3 | . | . | . | 0.3 | . | . | 0.2 | 1.2 | . | . | . | . | . | . | . | . | . | . | 42.7 | 84 | − 8 | 10 | 7 | 2 | 20 |
| | D. | Ehingen | 514 | Tabelle nicht verwendbar | | | | | | | | | | | | | | | | | | | | | | | | | | | | | *55.0* | *141* | *+ 16* | | | | |
| | Riß | Biberach | 538 | . | . | . | . | 4.2 | 9.4 | . | 18.1 | 1.8 | . | 3.1 | 4.3 | 0.0 | . | . | . | 0.7 | . | 0.3 | 0.5 | 2.2 | . | . | . | . | . | . | . | 0.1 | . | . | 44.7 | 96 | − 2 | 11 | 7 | 2 | 19 |
| | | Schemmerberg | 542 | . | . | . | . | 7.4 | 10.0 | . | 25.0 | 1.3 | . | 5.5 | 3.0 | . | . | . | . | . | . | 0.5 | 2.0 | 3.0 | . | . | . | . | . | . | . | 0.5 | . | . | 58.2 | 135 | + 15 | 10 | 8 | 2 | 14 |
| | Ilm | Ochsenhausen | 613 | . | . | . | . | 6.5 | 12.0 | . | 20.4 | 4.0 | . | 3.5 | 10.0 | . | . | . | 0.5 | 0.3 | . | . | . | 2.8 | . | . | . | . | . | . | . | . | . | . | 60.0 | 115 | + 8 | 9 | 7 | 2 | 24 |
| | | Rot | 606 | . | . | . | . | 12.8 | 19.7 | . | 18.2 | 2.0 | . | 5.9 | . | . | . | . | . | . | . | 1.7 | . | 2.1 | . | . | . | . | . | . | . | . | . | . | 62.4 | 107 | + 4 | 7 | 7 | 2 | 15 |
| Iller | Obere Iller | Nebelhorn | 1930 | . | . | . | . | 0.6 | 2.2 | . | 2.5 | 9.2 | . | 7.2 | 8.3 | 12.3 | . | . | . | . | . | 2.1 | 6.2 | . | . | . | . | . | . | . | 2.0 | . | 2.5 | 55.1 | 35 | −102 | 11 | 10 | 11 | 31 |
| | | Birgsau | 950 | . | . | . | . | 0.9 | 2.7 | . | 15.2 | 1.1 | . | 9.7 | 44.0 | 12.2 | . | . | . | . | . | 3.2 | 9.8 | 6.4 | . | . | . | . | . | . | 0.1 | 0.2 | 0.1 | 0.0 | 105.6 | | | 13 | 9 | 7 | 31 |

# März — Tägliche Niederschlagshöhen in Millimetern, gemessen um 7 Uhr morgens — 1942

| Flußgebiet | | Ort | See-höhe m | 1 | 2 | 3 | 4 | 5 | 6 | 7 | 8 | 9 | 10 | 11 | 12 | 13 | 14 | 15 | 16 | 17 | 18 | 19 | 20 | 21 | 22 | 23 | 24 | 25 | 26 | 27 | 28 | 29 | 30 | 31 | Monatssumme mm | Monatssumme % der Norm. | Abweichung v. d. Norm. | Zahl der Tage mit Niederschl. ≧0.1 | Niederschl. ≧1.0 | * ≧0.1 | * |
|---|---|---|---|---|---|---|---|---|---|---|---|---|---|---|---|---|---|---|---|---|---|---|---|---|---|---|---|---|---|---|---|---|---|---|---|---|---|---|---|---|
| Iller | Obere Iller | Oberstdorf | 816 | . | . | . | . | 1.5 | 4.4 | . | 9.0 | 1.0 | . | 13.4 | 50.1 | 12.6 | . | . | . | . | . | 2.4 | 10.7 | 3.2 | . | . | . | . | . | . | 0.0 | 0.0 | . | 0.1 | 108.9 | 93 | − 8 | 11 | 10 | 3 | 23 |
| | | Mittelberg | 1353 | . | . | . | . | 1.5 | 2.7 | . | 7.7 | 0.2 | . | 16.0 | 40.2 | 8.0 | . | . | . | . | . | 4.1 | 10.2 | 5.9 | . | . | . | . | . | . | . | . | . | 0.1 | 98.3 | | | 12 | 10 | 9 | 31 |
| | | Riezlern | 1150 | . | . | . | . | 1.4 | 4.0 | . | 8.0 | 0.8 | . | 15.0 | 37.8 | 11.7 | . | . | . | . | . | 2.8 | 3.1 | 5.6 | . | . | . | . | . | . | . | . | . | . | 90.2 | | | 10 | 9 | 7 | 18 |
| | | Sonthofen | 735 | . | . | . | . | 4.1 | 5.6 | . | 6.9 | 1.2 | . | 13.7 | 34.6 | 9.0 | . | . | . | . | . | 1.2 | 9.8 | 0.6 | . | . | . | . | . | . | 0.0 | . | . | 86.7 | | | 10 | 9 | 1 | 16 |
| | | Oberjoch | 1136 | . | . | . | . | 1.8 | 9.0 | . | 10.4 | 1.8 | . | 4.8 | 23.2 | 13.4 | . | . | . | . | . | 0.6 | 8.3 | 1.6 | . | . | . | . | . | . | 0.0 | . | . | 74.9 | 69 | − 33 | 10 | 9 | 7 | 31 |
| | | Oberdorf, Bad | 850 | . | . | . | . | 3.7 | 7.8 | . | 12.0 | 1.5 | . | 5.7 | 26.0 | 12.5 | . | . | . | . | . | 0.9 | 7.0 | . | . | . | . | . | . | . | . | . | . | 77.1 | 86 | − 13 | 9 | 8 | 2 | 20 |
| | | Thalkirchdorf | 737 | . | . | . | . | 3.1 | 17.7 | . | 16.3 | 1.5 | . | 16.2 | 37.2 | 6.4 | . | . | . | 0.1 | . | 0.3 | 10.1 | 0.7 | . | . | . | . | . | . | 0.1 | . | 0.0 | 109.7 | 106 | + 6 | 12 | 8 | 2 | 23 |
| | | Immenstadt | 731 | . | . | . | . | 5.4 | 12.1 | 21.2 | 9.9 | 0.4 | . | 18.3 | 38.5 | 6.0 | . | . | . | . | . | 0.1 | 10.5 | 0.9 | . | . | . | . | . | . | 0.0 | . | . | 123.3 | 108 | + 9 | 8 | 8 | 2 | 31 |
| | | Bodelsberg | 896 | . | . | . | . | 1.0 | 15.9 | . | 10.6 | 1.4 | . | 6.1 | 16.2 | 2.5 | . | . | . | . | . | . | 0.4 | 0.2 | . | . | . | . | . | . | 0.5 | . | . | 54.8 | | | 10 | 7 | 5 | 23 |
| | Mittlere Iller | Diepolz | 965 | . | . | . | . | 0.9 | 30.1 | . | 18.5 | 0.8 | . | 24.1 | 30.3 | 0.0 | . | . | . | . | . | . | 10.5 | 0.4 | . | . | . | . | . | . | . | . | . | 115.6 | 97 | − 4 | 8 | 5 | 6 | 28 |
| | | Martinszell | 745 | . | . | . | . | 2.9 | 16.2 | . | 6.2 | 0.9 | . | 12.3 | 19.4 | 4.9 | . | . | . | . | . | . | 4.9 | 0.1 | . | . | . | . | . | . | 0.3 | . | . | 68.1 | 85 | − 12 | 10 | 7 | 2 | 18 |
| | | Buchenberg | 905 | . | . | . | . | 8.3 | 31.0 | . | 6.3 | 2.0 | . | 15.0 | 36.2 | 1.7 | . | . | . | . | . | 0.8 | 4.9 | . | . | . | . | . | . | 2.2 | . | . | 108.4 | 107 | + 7 | 10 | 9 | 4 | 26 |
| | | Krugzell | 667 | . | . | . | . | 3.8 | 20.1 | . | 8.8 | 2.0 | . | 5.9 | 14.1 | 1.0 | . | . | . | . | . | 0.0 | 0.0 | 0.7 | . | . | . | . | . | 1.3 | . | . | 57.7 | 91 | − 6 | 9 | 8 | 2 | 18 |
| | | Frauenzell | 731 | . | . | . | . | 2.8 | 23.6 | . | 21.2 | 4.2 | . | 14.5 | 19.6 | . | . | . | . | . | . | 2.4 | | 0.3 | . | . | . | . | . | . | . | . | 0.0 | 88.6 | 113 | + 10 | 8 | 7 | 2 | 22 |
| | | Ittelsburg | 718 | . | . | . | . | 5.2 | 19.3 | . | 13.2 | 2.3 | . | 7.3 | 12.3 | 0.3 | . | . | . | . | . | 0.2 | 1.0 | . | . | . | . | . | . | 1.2 | . | 0.0 | 62.3 | 94 | − 4 | 10 | 8 | 1 | 16 |
| | Untere Iller | Leutkirch | 660 | . | . | . | . | 3.8 | 19.7 | . | 17.0 | 2.8 | . | 10.3 | 12.8 | 0.3 | . | . | 0.0 | 0.0 | . | 0.3 | 1.5 | 3.2 | . | . | . | . | . | . | 0.0 | 0.6 | . | . | 72.3 | | | 11 | 8 | 2 | 17 |
| | | Reischenhof | 570 | . | . | . | . | 8.5 | 6.4 | 2.0 | 10.0 | 8.6 | . | 2.8 | 5.0 | 0.1 | . | . | 0.2 | . | . | . | . | . | 0.2 | . | . | . | . | . | . | . | . | . | 43.8 | 94 | − 3 | 10 | 7 | 2 | 22 |
| | | Jedesheim | 500 | . | . | . | . | 5.3 | 11.4 | . | 14.9 | 1.5 | . | 1.2 | 4.8 | . | . | . | . | 0.9 | . | 0.6 | 0.5 | 4.1 | . | . | . | . | . | 0.2 | . | . | 45.4 | 113 | + 5 | 11 | 7 | 2 | 16 |
| Iller bis Lech | Blau | Westerheim | 815 | . | . | . | . | 9.5 | 8.0 | 0.3 | 11.5 | 3.0 | . | 2.4 | 14.9 | 0.1 | . | . | 0.9 | 0.4 | 0.2 | 0.2 | 1.6 | 4.4 | . | . | . | . | . | . | 0.0 | . | . | 57.4 | | | 14 | 8 | 6 | 26 |
| | | Seißen | 707 | . | . | . | . | . | . | 4.2 | 28.5 | 9.2 | . | . | 3.7 | . | . | . | 5.6 | . | . | . | . | . | . | . | . | . | . | . | 0.9 | . | 7.2 | 59.3 | 111 | + 6 | 7 | 6 | 4 | 20 |
| | | Merklingen | 700 | . | . | . | . | 8.0 | 4.3 | . | 11.5 | 3.8 | . | 1.7 | 9.3 | 0.3 | . | . | 0.5 | 0.2 | . | 1.1 | 1.6 | 2.2 | . | . | . | . | . | . | . | . | . | 44.5 | | | 12 | 9 | 2 | 19 |
| | | Ulm | 495 | 0.2 | . | . | . | 11.4 | 15.1 | . | 17.0 | 6.6 | 1.5 | 1.2 | 2.4 | . | . | . | 0.3 | 0.2 | 0.1 | 0.4 | 0.5 | 0.3 | . | . | . | . | . | . | 0.5 | . | . | 57.7 | 138 | + 16 | 15 | 7 | 3 | 18 |
| | D. | Weißenhorn | 506 | . | . | . | . | 5.7 | 8.6 | . | 16.7 | 4.6 | . | . | 5.4 | 0.5 | . | . | 0.1 | 0.3 | . | . | . | 7.8 | . | . | . | . | . | . | . | . | . | 49.7 | 128 | + 11 | 9 | 6 | 3 | 18 |
| | Günz | Obergünzburg | 738 | . | . | . | . | 3.8 | 21.8 | . | 16.5 | 2.0 | . | 8.0 | 21.1 | 1.4 | . | . | 0.0 | 0.0 | . | 0.0 | 1.6 | 0.1 | . | . | . | . | . | . | 1.8 | . | . | 78.1 | 110 | + 7 | 10 | 9 | 1 | 19 |
| | | Ottobeuren | 660 | . | . | . | . | 5.0 | 18.7 | . | 20.0 | 2.8 | . | 6.9 | 11.9 | . | . | . | . | . | . | 0.3 | 2.5 | 0.8 | . | . | . | . | . | 1.2 | . | . | 70.1 | 121 | + 12 | 10 | 8 | 2 | 15 |
| | | Arlesried | 650 | . | . | . | . | 6.8 | 20.4 | . | 16.2 | 1.8 | . | 3.1 | 9.4 | 1.0 | . | . | . | 0.0 | . | 0.0 | 1.2 | 1.7 | . | . | . | . | . | 0.0 | . | 0.0 | 61.6 | 124 | + 12 | 9 | 9 | 4 | 18 |
| | | Leipheim | 475 | . | . | . | . | 7.4 | 5.5 | 0.0 | 17.1 | 4.9 | . | 0.1 | 6.4 | 0.0 | . | . | 0.0 | 0.0 | . | 1.0 | 0.0 | 1.1 | . | . | . | . | . | 0.0 | . | 0.2 | 43.7 | 94 | − 3 | 9 | 7 | 2 | 18 |
| | Mindel | Mindelheim | 607 | . | . | . | . | 6.9 | 20.3 | . | 13.1 | 1.9 | . | 3.2 | 12.9 | 0.1 | . | . | . | 0.1 | . | . | 1.1 | 1.3 | . | . | . | . | . | . | . | . | . | 60.9 | 133 | + 15 | 10 | 8 | 4 | 12 |
| | | Röfingen | 474 | . | . | . | . | 11.0 | 9.0 | . | 15.0 | 12.0 | 0.5 | 0.9 | 8.5 | . | . | . | . | 0.8 | . | 0.2 | 0.6 | 2.0 | . | . | . | . | . | . | . | . | . | 60.5 | 136 | + 16 | 11 | 6 | 2 | 17 |
| | | Krumbach | 514 | . | . | . | . | 7.6 | 13.3 | . | 18.2 | 2.7 | . | 0.6 | 5.5 | 0.6 | . | . | 0.0 | 0.3 | . | . | 0.3 | 7.1 | . | . | . | . | . | 0.0 | . | . | 56.2 | 119 | + 9 | 10 | 6 | 3 | 17 |
| | Brenz | Heidenheim | 494 | 0.2 | . | . | . | 11.2 | 5.7 | . | 11.5 | 7.4 | . | 1.3 | 10.5 | . | . | . | 0.3 | 0.8 | . | 0.4 | 5.6 | 1.1 | . | . | . | . | . | 0.0 | . | . | 56.0 | 112 | + 6 | 12 | 8 | 4 | 19 |
| | | Ettlenschieß | 656 | . | . | . | . | 8.0 | 10.9 | . | 14.5 | 6.0 | . | 0.6 | 13.0 | . | . | . | . | . | . | . | 1.0 | 1.0 | . | . | . | . | . | . | . | . | 55.0 | 108 | + 4 | 8 | 7 | 2 | 20 |
| | | Gundelfingen | 440 | . | . | . | . | 10.5 | 6.5 | 0.2 | 13.4 | 5.0 | . | 0.4 | 5.2 | . | . | . | . | 0.6 | . | 0.6 | 0.0 | 2.0 | . | . | . | . | . | 0.0 | . | . | 44.4 | 113 | + 5 | 10 | 7 | 2 | 19 |
| | Donau | Eglingen | 549 | . | . | . | . | 2.1 | 3.8 | 2.6 | 8.6 | 5.7 | . | 2.6 | 8.0 | . | . | . | 0.4 | 0.2 | 0.2 | 0.5 | *4.0* | 1.3 | . | . | . | . | . | 0.3 | . | . | 40.3 | 93 | − 3 | 8 | 7 | 2 | 20 |
| | | Blindheim (Bhf.) | 416 | . | . | . | . | 9.1 | 6.6 | . | 7.5 | 4.2 | . | 1.5 | 3.2 | . | . | . | . | 0.1 | . | 0.1 | 2.5 | 0.0 | . | . | . | . | . | 0.0 | . | . | 34.8 | | | 10 | 7 | 2 | 23 |
| | | Stillnau | 430 | . | . | . | . | 16.4 | | . | 18.3 | 0.9 | . | 3.4 | 3.8 | . | . | . | . | 0.8 | . | 0.2 | 1.8 | 0.2 | . | . | . | . | . | . | . | . | 45.8 | | | 9 | 5 | 2 | 20 |
| | Wörnitz | Wörnitz | 488 | 0.1 | . | . | . | 9.7 | 2.7 | 0.2 | 19.9 | 8.0 | . | 0.0 | 3.1 | . | . | . | . | 0.2 | 0.3 | 1.1 | 3.1 | 2.6 | . | . | . | . | . | . | . | . | . | 51.0 | 121 | + 9 | 12 | 8 | 4 | 20 |
| | | Karlsholz | 512 | . | . | . | . | *10.0* | 4.2 | . | 9.1 | 5.4 | . | . | 4.4 | . | . | . | . | . | . | . | . | 0.7 | 0.8 | . | . | . | . | . | . | . | . | 34.6 | | | 6 | 5 | 2 | 20 |
| | | Öttingen | 420 | 0.2 | . | . | . | 12.1 | 4.6 | . | 4.8 | 8.3 | . | 1.2 | | . | . | . | . | 0.1 | 0.0 | 0.1 | 3.5 | 0.0 | . | . | . | . | . | 0.2 | . | . | 35.1 | | | 11 | 6 | 2 | 19 |
| | | Bopfingen | 470 | . | . | . | . | 10.8 | 5.8 | 0.1 | 8.7 | 5.9 | . | 3.1 | 11.6 | . | . | . | 0.4 | 0.2 | 0.2 | 0.3 | 5.3 | 0.1 | . | . | . | . | . | 0.0 | . | . | 52.5 | 90 | − 6 | 13 | 7 | 2 | 23 |
| | | Möttingen | 413 | Einzelwerte nicht verwendbar | | | | | | | | | | | | | | | | | | | | | | | | | | | *40.0* | *111* | + *4* | | | | |
| | | Donauwörth | 415 | 0.0 | . | . | . | 7.6 | 5.9 | 0.0 | 12.7 | 7.3 | . | 2.4 | 5.7 | . | . | . | 0.0 | 0.2 | 0.2 | 0.2 | 1.8 | 0.2 | . | . | . | . | . | 0.4 | . | . | 44.6 | 125 | + 9 | 12 | 7 | 3 | 18 |
| | Donau | Ziemetshausen | 485 | 0.7 | . | . | . | 8.6 | 15.3 | . | 14.8 | 2.3 | . | 0.8 | 7.6 | . | . | . | . | 0.6 | . | . | 0.0 | 5.0 | . | . | . | . | . | . | . | . | . | 55.7 | | | 9 | 6 | 3 | 17 |
| | | Bliensbach | 437 | 0.5 | . | . | . | 10.5 | 8.4 | . | 6.3 | 5.3 | . | 0.9 | 6.5 | . | . | . | 0.2 | 0.3 | . | 1.0 | 11.1 | 2.0 | . | . | . | . | . | 0.2 | . | . | 53.2 | 140 | + 15 | 13 | 8 | 2 | 15 |
| | | Kreppen | 460 | 0.1 | . | . | . | 12.5 | 11.8 | 1.3 | 12.2 | 3.1 | . | 5.9 | 11.7 | 0.2 | . | . | 0.4 | 2.7 | 0.3 | 0.5 | 0.1 | 8.3 | . | . | . | . | . | . | . | . | . | 71.1 | 151 | + 24 | 15 | 9 | 2 | 19 |
| Lech | Grenze bis Wertach | Fallmühle | 928 | . | . | . | . | 14.0 | | . | 10.0 | 1.0 | . | 44.0 | | 7.0 | . | . | . | . | . | 0.5 | 8.5 | . | . | . | . | . | . | . | . | . | 85.0 | 79 | − 22 | 9 | 8 | 1 | 28 |
| | | Horn | 794 | 0.0 | . | . | . | 1.0 | 4.5 | . | 8.0 | 1.6 | . | 4.5 | 11.7 | 5.0 | . | . | . | . | . | 0.4 | 2.5 | 1.2 | . | . | . | . | . | . | . | . | 0.3 | 40.7 | | | 11 | 9 | 4 | 23 |
| | | Neuschwanstein | 965 | . | . | . | . | 0.0 | 4.5 | . | 11.6 | 2.5 | . | 4.3 | 14.4 | 4.7 | . | . | . | . | . | 0.0 | 3.2 | 0.8 | . | . | . | . | . | . | . | . | . | 46.0 | 61 | − 30 | 9 | 7 | 6 | 19 |
| | | Buching | 810 | . | . | . | . | 1.7 | 5.0 | . | 12.6 | 2.0 | . | 6.6 | 11.2 | 2.4 | . | . | . | . | . | . | 2.0 | . | . | . | . | . | . | 0.1 | . | 0.2 | 43.8 | 63 | − 26 | 9 | 7 | 3 | 20 |
| | | Steingaden | 774 | . | . | . | . | 1.5 | 8.9 | . | 5.2 | . | . | 4.8 | 10.2 | 1.8 | . | . | . | . | . | . | 0.8 | . | . | . | . | . | . | 1.0 | . | . | 34.4 | 49 | − 36 | 8 | 7 | 2 | 19 |
| | | Apfeldorf | 664 | . | . | . | . | 24.0 | | . | 7.4 | . | . | 17.0 | | | . | . | . | . | . | . | 1.0 | 3.0 | . | . | . | . | . | . | . | . | 52.0 | | | 8 | 8 | 2 | 16 |
| | | Denklingen | 700 | . | . | . | . | 2.4 | 16.2 | . | 11.2 | 1.4 | . | 6.4 | 14.8 | 0.2 | . | . | . | . | . | . | 0.9 | 0.8 | . | . | . | . | . | . | . | . | 54.3 | 95 | − 3 | 9 | 6 | 2 | 14 |

# März — Tägliche Niederschlagshöhen in Millimetern, gemessen um 7 Uhr morgens — 1942

| Flußgebiet | | Ort | Seehöhe m | 1 | 2 | 3 | 4 | 5 | 6 | 7 | 8 | 9 | 10 | 11 | 12 | 13 | 14 | 15 | 16 | 17 | 18 | 19 | 20 | 21 | 22 | 23 | 24 | 25 | 26 | 27 | 28 | 29 | 30 | 31 | Monatssumme mm | Monatssumme % der Norm. | Abweichung v. d. Norm. | Zahl der Tage mit Niederschl. ≧0.1 | Niederschl. ≧1.0 | * ≧0.1 | ▣ |
|---|---|---|---|---|---|---|---|---|---|---|---|---|---|---|---|---|---|---|---|---|---|---|---|---|---|---|---|---|---|---|---|---|---|---|---|---|---|---|---|
| Lech | Grenze bis Wertach | Landsberg a. L. | 587 | . | . | . | . | 6.6 | 18.0 | . | 7.7 | 2.7 | . | 1.1 | 9.7 | 0.6 | . | . | . | 0.0 | 0.0 | 0.0 | 0.4 | 3.2 | . | . | . | . | . | . | . | 0.0 | . | . | 50.0 | 91 | − 5 | 9 | 7 | 4 | 17 |
| | | Lechfeld | 550 | . | 0.0 | 0.0 | . | 5.8 | 17.5 | . | 8.2 | 3.6 | . | 0.9 | 6.5 | 0.2 | . | . | . | 0.1 | . | 0.9 | 0.1 | 5.9 | . | . | . | . | . | . | . | 0.0 | . | 0.0 | 49.7 | | | 11 | 6 | 2 | 18 |
| | | Issing | 720 | . | . | . | 0.2 | 5.1 | 16.7 | . | 6.8 | 0.8 | . | 3.6 | 15.8 | 1.3 | . | . | . | . | . | . | 0.9 | 4.2 | . | . | . | . | . | . | . | . | . | . | 55.4 | 90 | − 6 | 10 | 7 | 3 | 22 |
| | | Augsburg-St. Stephan | 490 | 0.3 | . | . | . | 11.6 | 13.8 | . | 8.5 | 3.9 | . | 0.9 | 12.2 | . | . | . | . | 0.1 | . | 0.4 | 0.6 | 6.9 | . | . | . | . | . | . | . | . | . | . | 59.2 | 128 | + 13 | 11 | 6 | 3 | 16 |
| | Wertach | Wertach | 915 | . | . | . | . | 2.2 | 14.3 | . | 13.2 | 1.1 | . | 14.2 | 33.4 | 5.4 | . | . | . | . | . | 0.2 | 6.3 | 0.8 | . | . | . | . | . | . | . | 0.0 | . | . | 91.1 | 87 | − 14 | 10 | 8 | 2 | 17 |
| | | Görisried | 804 | . | . | . | . | 3.0 | 16.9 | . | 13.6 | 1.6 | . | 7.1 | 16.0 | 2.2 | . | . | . | . | . | 0.0 | 0.5 | 0.8 | . | . | . | . | . | . | . | 2.0 | . | 0.0 | 63.7 | | | 10 | 8 | 2 | 15 |
| | | Mittersulzberg | 909 | . | . | . | . | 3.6 | 9.4 | . | 4.2 | 0.6 | . | 6.7 | 9.3 | 3.6 | . | . | . | . | . | . | 3.2 | 0.8 | . | . | . | . | . | . | . | 0.8 | . | . | 42.2 | 57 | − 32 | 10 | 7 | 3 | 17 |
| | | Unterthingau | 772 | . | . | . | . | 5.5 | 25.5 | . | 14.9 | 1.8 | . | 8.6 | 24.3 | 2.1 | . | . | . | . | . | . | 0.4 | . | . | . | . | . | . | . | 0.5 | . | . | 83.6 | 118 | + 13 | 9 | 7 | 2 | 21 |
| | | Kaufbeuren | 700 | . | . | . | . | 3.5 | 16.0 | . | 10.9 | 0.7 | . | 6.3 | 12.4 | 2.1 | . | . | . | 0.0 | . | 0.0 | 2.3 | 0.0 | . | . | . | . | . | . | 1.3 | . | 0.0 | 55.5 | 90 | − 6 | 9 | 8 | 3 | 18 |
| | | Ingenried | 660 | . | . | . | . | 4.1 | 20.2 | . | 11.5 | 1.9 | . | 4.9 | 12.5 | 1.0 | . | . | . | . | . | . | 0.8 | . | . | . | . | . | . | . | . | . | . | 56.9 | 108 | + 4 | 8 | 7 | 3 | 9 |
| | | Türkheim | 599 | . | . | . | . | 9.4 | 19.3 | . | 15.3 | 3.7 | . | 1.9 | 11.3 | 3.5 | . | . | . | 0.5 | . | . | 1.1 | 7.1 | . | . | . | . | . | . | . | . | . | . | 73.1 | 146 | + 23 | 10 | 9 | 3 | 18 |
| | | Auerberg | 1055 | . | . | . | . | 5.0 | 10.8 | 1.6 | 2.3 | 1.7 | . | | 20.0 | | . | . | . | . | . | . | 0.5 | . | . | . | . | . | . | . | . | . | . | 41.9 | 67 | − 21 | 8 | 7 | 2 | 25 |
| | | Krottenhill | 885 | . | . | . | . | 5.2 | 12.4 | . | 15.1 | . | . | . | 21.2 | . | . | . | . | . | . | . | 0.9 | . | . | . | . | . | . | . | . | . | 0.6 | 55.4 | 80 | − 14 | 6 | 4 | 1 | 13 |
| | | Hiltenfingen | 558 | . | . | . | . | 5.3 | 16.6 | . | 9.2 | 2.6 | . | 0.8 | 6.3 | 0.4 | . | . | . | 0.1 | . | 0.0 | 0.4 | 3.6 | . | . | . | . | . | . | 0.0 | . | . | 45.3 | 102 | + 1 | 10 | 6 | 3 | 18 |
| | | Holzhausen | 610 | . | . | . | . | 7.7 | 18.9 | 0.0 | 12.9 | 2.5 | . | 2.7 | 11.3 | . | . | . | . | . | . | . | 0.4 | 5.3 | . | . | . | . | . | . | . | . | . | 61.7 | 109 | + 5 | 8 | 7 | 2 | 11 |
| | L. | Rain a. L. | 402 | 0.9 | . | . | . | 8.6 | 7.4 | . | 8.9 | 6.8 | . | 4.2 | 7.1 | . | . | . | . | 0.1 | . | 0.3 | 1.3 | . | . | . | . | . | . | . | 0.5 | . | . | 46.1 | 139 | + 13 | 11 | 7 | 2 | 15 |
| Lech bis Nab | Lech bis Paar | Neuburg a. D. | 388 | . | . | . | 0.1 | 16.3 | 7.6 | . | 6.1 | 4.7 | . | 2.1 | 7.1 | . | . | . | . | 0.0 | 0.0 | 0.0 | 0.0 | 0.4 | . | . | . | . | . | . | 0.3 | . | 0.0 | 44.7 | 115 | + 6 | 9 | 6 | 3 | 16 |
| | | Ammerfeld | 510 | . | . | . | . | 15.2 | 5.2 | . | 5.9 | 6.8 | . | 2.5 | 7.4 | 0.3 | . | . | . | . | . | . | . | 1.3 | . | . | . | . | . | . | . | . | . | . | 44.6 | 115 | + 6 | 8 | 7 | 2 | 12 |
| | | Ingolstadt | 371 | 0.3 | . | . | . | 16.3 | 6.3 | . | 4.5 | 6.0 | . | 2.3 | 5.3 | . | . | . | . | . | . | 0.4 | 0.7 | 2.3 | . | . | . | . | . | . | . | . | . | . | 44.4 | 116 | + 6 | 10 | 7 | 3 | 16 |
| | Paar | Freienried | 529 | . | . | . | . | 11.1 | 20.0 | . | 2.0 | 4.1 | . | 1.5 | 10.2 | . | . | . | . | 0.0 | . | . | . | 3.7 | . | . | . | . | . | . | 0.0 | . | . | 52.6 | | | 7 | 7 | 2 | 14 |
| | | Pörnbach | 400 | . | . | . | . | 15.0 | 11.9 | . | 3.4 | 2.8 | . | 2.8 | 9.7 | . | . | . | . | . | . | 0.1 | 4.2 | 0.1 | . | . | . | . | . | . | 0.3 | . | . | 50.3 | 122 | + 9 | 10 | 7 | 2 | 21 |
| | | Ludwigsmoos | 380 | . | . | . | . | 11.5 | 10.3 | . | 8.5 | 5.9 | . | 2.3 | 8.6 | . | . | . | . | . | . | . | 2.6 | . | . | . | . | . | . | . | . | . | . | 49.7 | | | 7 | 7 | 2 | 21 |
| | Ilm | Scheyern | 481 | 0.8 | . | . | . | 11.6 | 13.3 | . | 4.0 | 6.3 | . | 2.5 | 9.6 | . | . | . | . | . | . | . | 2.7 | 1.2 | . | . | . | . | . | . | 0.0 | . | . | 52.0 | 111 | + 5 | 9 | 8 | 3 | 19 |
| | | Geisenfeld | 384 | . | . | . | . | 15.9 | 10.6 | . | 4.7 | 3.9 | . | 3.9 | 8.2 | . | . | . | . | . | . | 0.0 | 0.1 | 1.0 | 1.9 | . | . | . | . | . | 0.3 | . | . | 50.5 | 124 | + 10 | 10 | 8 | 2 | 18 |
| | D. | Neustadt a. D. | 350 | . | . | . | . | 16.4 | 9.2 | . | 2.4 | 3.1 | . | | 6.5 | | . | . | . | . | . | . | 0.5 | . | . | . | . | . | . | . | . | . | . | 38.1 | 97 | − 1 | 6 | 5 | 2 | 16 |
| | Altmühl | Elbersroth | 450 | 0.3 | . | . | . | 8.7 | 4.6 | 0.1 | 11.7 | 5.7 | . | 0.3 | 3.2 | . | . | . | 0.5 | 0.9 | 0.2 | 2.5 | 2.8 | 0.2 | . | . | . | . | . | . | . | . | . | 41.7 | 105 | + 2 | 14 | 7 | 4 | 21 |
| | | Burk | 470 | . | . | . | . | 9.0 | 4.0 | 0.5 | 10.0 | 6.2 | . | . | 3.8 | . | . | . | . | 0.7 | 0.6 | 0.4 | 0.6 | 0.9 | . | . | . | . | . | . | . | . | . | 36.7 | 103 | + 1 | 11 | 5 | 3 | 17 |
| | | Gunzenhausen | 420 | 1.0 | . | . | . | 9.0 | 3.0 | 0.6 | 4.9 | 8.0 | . | 0.6 | 3.2 | . | . | . | . | . | . | . | 1.0 | 1.9 | . | . | . | . | . | . | . | . | . | 33.2 | 87 | − 5 | 10 | 8 | 3 | 15 |
| | | Rehlingen | 457 | . | . | . | . | 15.0 | 3.4 | . | 5.0 | 7.0 | . | 12.0 | 6.5 | . | . | . | . | 1.0 | . | 1.2 | 2.0 | 0.5 | . | . | . | . | . | . | 1.0 | . | . | 54.6 | 122 | + 10 | 11 | 9 | 2 | 17 |
| | | Eichstätt | 388 | 0.2 | . | . | . | 15.1 | 4.9 | 0.0 | 5.2 | 3.9 | . | 2.5 | 3.4 | . | . | . | . | 0.1 | . | 0.0 | 0.7 | 0.1 | . | . | . | . | . | . | 1.1 | . | . | 37.2 | 90 | − 4 | 11 | 7 | 3 | 13 |
| | | Freystadt/Opf. | 407 | 0.0 | . | . | . | 20.0 | 4.5 | 0.0 | 6.1 | 4.6 | . | . | 3.2 | . | . | . | . | . | . | 1.1 | 3.7 | 0.5 | . | . | . | . | . | . | . | . | . | 43.7 | | | 8 | 7 | 3 | 20 |
| | | Thalmässing | 410 | 0.0 | . | . | . | 15.9 | 3.2 | . | 7.9 | 6.5 | . | 0.4 | 2.3 | . | . | . | . | . | . | . | 1.1 | 0.9 | . | . | . | . | . | . | 0.1 | . | . | 38.3 | 88 | − 5 | 9 | 6 | 2 | 18 |
| | | Mühlhausen | 400 | 0.4 | . | . | . | 20.0 | 4.2 | . | 6.6 | 7.1 | . | . | 2.9 | . | . | . | . | . | . | 1.0 | 3.1 | | . | . | . | . | . | . | . | . | . | 45.3 | | | 9 | 7 | 3 | 18 |
| | | Daßwang | 521 | 0.2 | . | . | . | 21.7 | 3.9 | . | 3.0 | 3.0 | . | 0.1 | 3.5 | . | . | . | . | . | . | . | 5.4 | . | . | . | . | . | . | . | . | . | . | 40.8 | 103 | + 1 | 8 | 6 | 5 | 24 |
| | | Dietfurt a. A. | 364 | 0.2 | . | . | . | 15.8 | 4.9 | 0.3 | 3.1 | 3.6 | . | . | 3.4 | . | . | . | . | 0.1 | . | 0.0 | 1.7 | 1.6 | . | . | . | . | . | . | 0.1 | . | . | 34.8 | 97 | − 1 | 11 | 7 | 4 | 11 |
| | Altmühl bis Nab | Kelheim | 350 | 0.5 | . | . | . | 16.9 | 17.1 | . | 2.0 | 2.9 | . | 0.5 | 3.4 | . | . | . | . | . | . | 0.3 | 1.1 | 1.9 | . | . | . | . | . | . | 0.0 | . | . | 46.6 | 127 | + 10 | 10 | 7 | 2 | 17 |
| | | Velburg | 510 | 0.1 | . | . | . | 13.5 | 2.6 | . | 9.8 | 5.6 | . | 3.3 | 4.1 | . | . | . | . | 3.1 | 2.3 | 2.4 | 4.7 | . | . | . | . | . | . | . | . | . | . | 51.5 | 104 | + 2 | 10 | 9 | 4 | 17 |
| | | Painten | 498 | . | . | . | . | 27.0 | 3.9 | . | 3.7 | 1.9 | . | 1.6 | 1.2 | . | . | . | . | . | . | 1.5 | . | . | . | . | . | . | . | . | . | . | . | 40.8 | 95 | − 2 | 7 | 7 | 3 | 18 |
| Nab | Waldnab | Bärnau | 600 | . | . | . | . | 2.5 | 0.9 | . | 1.9 | 2.0 | . | . | 1.5 | . | . | . | . | 3.5 | . | 2.7 | 0.6 | . | . | . | . | . | . | . | . | . | . | 34.6 | 60 | − 23 | 8 | 6 | 4 | 24 |
| | | Tirschenreuth | 500 | . | . | . | . | 12.3 | 0.8 | . | 3.0 | 3.8 | . | . | 1.5 | . | . | . | . | 0.3 | . | 2.5 | 0.4 | 2.2 | . | . | . | . | . | . | 0.0 | . | . | 26.8 | 66 | − 14 | 9 | 6 | 5 | 29 |
| | | Brand i. Opf. | 576 | . | . | . | . | 23.4 | | . | 8.8 | 2.9 | . | . | . | . | . | . | . | . | 3.5 | 9.7 | . | . | . | . | . | . | . | . | . | . | 48.3 | 68 | − 23 | 6 | 6 | 4 | 31 |
| | | Steinwald-Waldhaus | 822 | . | . | . | . | 24.3 | 1.7 | . | 5.8 | 5.2 | . | . | 1.7 | . | . | . | 0.7 | . | . | 5.1 | 2.3 | 0.3 | . | . | . | . | . | . | 0.8 | . | . | 47.9 | 57 | − 36 | 10 | 7 | 5 | 31 |
| | | Erbendorf | 510 | 0.6 | . | . | . | 20.3 | 8.4 | 0.7 | 4.6 | 4.9 | . | . | 2.1 | . | . | . | . | . | . | 3.2 | 1.6 | . | . | . | . | . | . | 0.0 | . | . | 46.4 | 82 | − 10 | 9 | 7 | 6 | 20 |
| | | Flossenbürg | 620 | 0.4 | . | . | . | | 17.4 | | | 11.8 | . | . | 2.0 | . | . | . | . | . | . | . | 1.5 | . | . | . | . | . | . | . | . | . | . | 33.1 | 55 | − 27 | 8 | 7 | 5 | 31 |
| | | Weiden | 398 | . | . | . | . | 16.5 | 1.5 | 0.3 | 3.9 | 4.7 | . | . | 2.1 | . | . | . | . | . | . | 1.3 | 2.7 | 2.8 | . | . | . | . | . | . | . | . | . | 35.8 | 88 | − 5 | 9 | 8 | 6 | 18 |
| | Heidenab | Kemnath | 456 | 0.1 | . | . | . | 17.0 | 2.5 | 0.1 | 5.0 | 3.8 | . | . | 2.2 | . | . | . | . | . | . | 3.1 | 2.1 | 1.3 | . | . | . | . | . | . | 0.5 | . | . | 37.7 | 83 | − 8 | 11 | 8 | 7 | 20 |
| | | Pressath | 425 | . | . | . | . | 14.7 | 1.7 | 0.3 | 5.9 | 5.6 | . | . | 2.6 | . | . | . | . | . | . | 3.2 | 1.5 | 0.9 | . | . | . | . | . | . | 0.0 | . | . | 36.4 | 84 | − 7 | 9 | 7 | 6 | 20 |
| | | Heinersreuth | 515 | . | . | . | . | 16.6 | 2.9 | . | 15.0 | 0.2 | . | . | 2.0 | . | . | . | . | 0.4 | 0.4 | 9.1 | 1.4 | 0.4 | . | . | . | . | . | . | . | . | . | 46.4 | 105 | + 2 | 10 | 6 | 10 | 29 |
| | | Weiherhammer | 391 | . | . | . | . | 9.9 | 3.6 | 0.5 | 5.0 | 5.2 | . | . | 3.0 | . | . | . | . | . | | 2.0 | 2.8 | 0.8 | . | . | . | . | . | . | . | . | . | 32.8 | 80 | − 8 | 10 | 8 | 4 | 24 |
| | Nab | Oberfahrenberg | 802 | . | . | . | . | 18.4 | 1.3 | 0.4 | 3.2 | 0.5 | . | . | . | . | . | . | . | 0.0 | . | 4.3 | 5.4 | . | . | . | . | . | . | 0.4 | . | . | 33.9 | 63 | − 20 | 8 | 5 | 5 | 31 |
| | | Dammelsdorf | 440 | . | . | . | . | 11.9 | 1.3 | . | 2.1 | 3.4 | . | . | 3.1 | . | . | . | . | 0.0 | . | 1.1 | 11.0 | . | . | . | . | . | . | 0.0 | . | . | 33.9 | | | 7 | 7 | 5 | 19 |
| | | Lohma | 500 | 0.3 | . | . | . | 15.6 | 4.5 | . | 2.7 | 5.0 | . | . | . | . | . | . | 0.0 | . | . | 6.0 | 2.0 | . | . | . | . | . | . | 0.0 | . | . | 36.1 | 64 | − 20 | 7 | 6 | 5 | 31 |

| Flußgebiet | | Ort | Seehöhe m | 1 | 2 | 3 | 4 | 5 | 6 | 7 | 8 | 9 | 10 | 11 | 12 | 13 | 14 | 15 | 16 | 17 | 18 | 19 | 20 | 21 | 22 | 23 | 24 | 25 | 26 | 27 | 28 | 29 | 30 | 31 | Monatssumme mm | Monatssumme % der Norm. | Abweichung v. d. Norm. | Zahl der Tage mit Niederschl. ≧0.1 | Niederschl. ≧1.0 | * ≧0.1 | * |
|---|---|---|---|---|---|---|---|---|---|---|---|---|---|---|---|---|---|---|---|---|---|---|---|---|---|---|---|---|---|---|---|---|---|---|---|---|---|---|---|---|
| Naab | Schwarzach N. | Waldmünchen | 510 | . | . | . | . | 17.0 | 3.7 | . | 2.0 | 4.4 | . | . | 3.3 | . | . | . | . | . | . | 2.1 | 2.8 | 6.3 | . | . | . | . | . | . | 0.3 | . | . | 41.9 | 84 | − 8 | 9 | 8 | 5 | 21 |
| | | Grafenkirchen | 501 | 0.1 | . | . | . | 15.4 | 3.6 | 0.1 | 1.6 | 6.6 | . | . | 4.2 | . | . | . | . | . | . | 0.6 | 3.4 | 2.4 | . | . | . | . | . | . | 0.6 | . | . | 38.6 | 74 | − 14 | 11 | 7 | 7 | 25 |
| | | Schönsee | 655 | . | . | . | . | 19.8 | 4.5 | . | 1.4 | 4.2 | . | . | 2.4 | . | . | . | . | . | . | 8.6 | | 4.2 | . | . | . | . | . | . | . | . | . | 45.1 | 76 | − 14 | 8 | 8 | 5 | 30 |
| | | Dieterskirchen | 500 | . | . | . | . | 18.5 | 2.1 | . | 2.1 | 5.3 | . | . | 5.8 | . | . | . | . | . | . | 2.8 | 6.8 | . | . | . | . | . | . | . | 0.7 | . | . | 44.1 | 83 | − 9 | 8 | 7 | 4 | 20 |
| | | Schwarzenfeld | 363 | . | . | . | . | 11.1 | 1.1 | 0.6 | 1.1 | 1.9 | . | . | 2.0 | . | . | . | . | . | . | 1.8 | 1.6 | 1.9 | . | . | . | . | . | . | . | . | . | 23.1 | 66 | − 12 | 9 | 8 | 5 | 31 |
| | Vils | Großschönbrunn | 450 | . | . | . | . | 12.4 | 2.8 | . | 6.4 | 6.6 | . | . | . | . | . | . | . | . | 0.7 | 2.6 | 1.0 | . | . | . | . | . | . | 0.0 | . | . | 32.5 | | | 7 | 6 | 4 | 20 |
| | | Edelsfeld | 521 | . | . | . | . | 13.5 | 3.9 | 4.3 | 5.0 | 5.1 | . | . | 0.0 | . | . | . | . | . | . | 5.3 | 1.1 | . | . | . | . | . | . | . | . | . | . | 38.2 | 81 | − 9 | 7 | 7 | 5 | 20 |
| | | Amberg (Mariahilfsberg) | 520 | 0.5 | . | . | . | 16.3 | 4.1 | 0.3 | 3.2 | 5.4 | . | 0.5 | 1.6 | . | . | . | . | . | . | 2.8 | 4.6 | 0.3 | . | . | . | . | . | . | 0.2 | . | . | 39.8 | 98 | − 1 | 12 | 7 | 7 | 27 |
| | | Ursensollen | 540 | 0.2 | . | . | . | 12.7 | 3.2 | 4.3 | 2.6 | 1.8 | . | . | 3.1 | . | . | . | . | . | . | 0.0 | 2.5 | . | . | . | . | . | . | . | . | . | . | 30.4 | 81 | − 7 | 8 | 7 | 8 | 25 |
| | | Schmidmühlen | 360 | . | . | . | . | 12.1 | 4.6 | . | 1.3 | 3.6 | . | . | 3.5 | . | . | . | . | 1.3 | . | 2.5 | 5.6 | . | . | . | . | . | . | . | . | . | . | 34.5 | 87 | − 5 | 8 | 8 | 4 | 19 |
| Regen | Schwarzer Regen | Eisenstein | 794 | 0.1 | . | . | . | 18.1 | 7.0 | 0.1 | 1.4 | 1.0 | . | . | 3.4 | . | . | . | . | . | . | 0.2 | 3.3 | 1.5 | . | . | . | . | . | . | 0.0 | . | . | 36.1 | 44 | − 45 | 10 | 7 | 7 | 31 |
| | | Arberschutzhaus | 1410 | . | . | . | . | 23.3 | 11.4 | 1.5 | . | . | . | . | 8.5 | . | . | . | . | . | . | 2.0 | 9.0 | . | . | . | . | . | . | . | . | . | . | 56.0 | | | 6 | 6 | 4 | 31 |
| | | Zwiesler Waldhaus | 700 | . | . | . | . | 22.6 | 6.3 | . | 2.1 | 1.3 | . | . | 4.3 | . | . | . | . | . | . | 0.6 | 5.4 | 2.2 | . | . | . | . | . | . | . | . | . | 44.8 | 63 | − 26 | 8 | 7 | 5 | 31 |
| | | Zwiesel | 590 | 0.0 | . | . | . | 28.6 | 9.0 | . | 2.7 | 0.0 | . | 2.2 | 5.1 | . | . | . | . | . | . | 0.0 | 6.9 | 1.2 | . | . | . | . | . | . | 0.0 | . | . | 55.7 | 87 | − 8 | 7 | 7 | 2 | 23 |
| | | Buchenau | 749 | . | . | . | . | 12.7 | 8.4 | . | 0.7 | 3.1 | . | 1.4 | 11.1 | . | . | . | . | . | . | . | 6.7 | 3.1 | . | . | . | . | . | . | . | . | . | 47.2 | 52 | − 43 | 8 | 7 | 6 | 31 |
| | | Bodenmais | 680 | . | . | . | . | 24.1 | 14.3 | . | 4.2 | 1.9 | . | . | 5.5 | . | . | . | . | . | . | 1.2 | 8.3 | 1.8 | . | . | . | . | . | . | . | . | . | 61.3 | | | 8 | 8 | 4 | 24 |
| | | Gotteszell | 568 | . | . | . | . | 20.5 | 5.0 | . | 1.4 | 0.9 | . | 0.9 | 3.0 | . | . | . | . | . | . | 0.4 | 3.9 | 0.9 | . | . | . | . | . | . | . | . | . | 36.9 | 56 | − 29 | 9 | 5 | 4 | 20 |
| | | Teisnach | 480 | . | . | . | . | *10.9* | *8.5* | . | 2.9 | 1.7 | . | 0.0 | *5.0* | . | . | . | . | 0.5 | *0.0* | . | 2.1 | 7.3 | 3.2 | . | . | . | . | . | . | . | . | 42.1 | | | 9 | 8 | 5 | 24 |
| | | Oberried | 580 | 0.0 | . | . | . | 21.0 | 5.6 | 0.0 | 2.5 | 2.1 | 0.0 | . | 4.7 | . | . | . | . | . | . | 0.2 | 9.2 | 2.0 | . | . | . | . | . | . | 0.0 | . | . | 47.3 | 73 | − 17 | 8 | 7 | 5 | 24 |
| | | Viechtach | 432 | . | . | . | . | 11.0 | 4.8 | . | 3.8 | . | . | . | 2.2 | . | . | . | . | . | . | . | 4.8 | 3.1 | . | . | . | . | . | . | . | . | . | 29.7 | 61 | − 19 | 6 | 6 | 3 | 19 |
| | | Höllenstein | 403 | . | . | . | . | 16.8 | 8.0 | . | 1.8 | 3.2 | . | . | 3.8 | . | . | . | . | . | . | . | 5.9 | 3.9 | . | . | . | . | . | . | . | . | . | 43.4 | 102 | + 1 | 7 | 7 | 4 | 24 |
| | Schwarzer Regen bis Mündung | Kleiner Arbersee | 920 | . | . | . | . | 34.2 | 2.1 | . | . | 1.0 | . | . | . | . | . | . | . | . | . | 1.2 | 2.2 | . | . | . | . | . | . | . | 0.0 | . | . | 40.7 | 43 | − 54 | 5 | 5 | 3 | 31 |
| | | Lohberg | 650 | 0.3 | . | . | . | 9.8 | 4.8 | . | 3.9 | 2.5 | . | . | 4.1 | . | . | . | . | . | . | 0.3 | . | 5.2 | . | . | . | . | . | . | 2.3 | . | . | 33.2 | 48 | − 36 | 9 | 7 | 5 | 25 |
| | | Lam | 575 | . | . | . | . | 13.8 | 1.2 | . | 8.2 | 2.3 | 1.5 | . | 4.4 | . | . | . | . | . | . | 0.4 | 0.6 | . | . | . | . | . | . | 0.0 | . | . | 32.4 | 56 | − 25 | 8 | 6 | 5 | 26 |
| | | Hohenbogen | 903 | . | . | . | . | 14.0 | 9.0 | . | 5.0 | . | . | . | 5.0 | . | . | . | . | . | . | . | 1.0 | 1.3 | . | . | . | . | . | . | . | . | . | 35.3 | 60 | − 23 | 6 | 6 | 3 | 31 |
| | | Kötzting | 408 | . | . | . | . | 16.2 | 4.2 | . | 4.9 | 0.3 | 0.0 | . | 3.5 | . | . | . | . | . | . | 0.0 | 5.0 | 4.9 | . | . | . | . | . | . | . | . | . | 39.0 | 81 | − 9 | 7 | 6 | 4 | 14 |
| | | Furth i. W. | 400 | 0.9 | . | . | . | 12.8 | 1.3 | 4.2 | 0.2 | 0.1 | . | . | . | . | 0.3 | 0.2 | . | . | . | . | . | 4.8 | . | . | . | . | . | 2.5 | . | . | 27.3 | | | 10 | 5 | 4 | 20 |
| | | Cham | 400 | 0.0 | . | . | . | 17.0 | 3.5 | 0.0 | 2.7 | 2.6 | . | . | 4.5 | . | . | . | . | . | . | 0.1 | 5.4 | 1.7 | . | . | . | . | . | . | 0.0 | . | . | 37.5 | 103 | + 1 | 8 | 7 | 4 | 17 |
| | | Roding | 370 | 0.3 | . | . | . | 14.9 | 2.8 | . | 4.4 | 4.3 | . | . | 3.2 | . | . | . | . | . | . | 0.0 | 5.7 | 1.4 | . | . | . | . | . | . | . | . | . | 37.0 | 93 | − 3 | 8 | 7 | 5 | 16 |
| | | Falkenstein/Opf. | 580 | 0.2 | . | . | . | 19.1 | 8.3 | . | 1.5 | 3.8 | . | . | 4.2 | . | . | . | . | . | . | 0.0 | 6.2 | 0.7 | . | . | . | . | . | . | 0.0 | . | . | 44.0 | 96 | − 2 | 8 | 6 | 6 | 23 |
| | | Bruck b. Nittenau | 368 | 0.4 | . | . | . | 15.0 | 3.1 | . | 1.9 | 3.5 | . | . | 2.9 | . | . | . | . | . | . | 1.6 | 7.0 | 2.0 | . | . | . | . | . | . | . | . | . | 37.4 | 93 | − 3 | 9 | 8 | 5 | 14 |
| | | Regenstauf | 339 | 0.2 | . | . | . | 15.6 | 3.7 | 0.1 | 1.5 | 1.4 | . | 0.0 | 2.7 | . | . | . | . | . | . | 0.0 | 7.0 | 0.3 | . | . | . | . | . | . | . | . | . | 32.5 | 106 | + 2 | 9 | 6 | 4 | 15 |
| Regen bis Isar | Donau | Regensburg-Obertraubl. | 330 | 0.2 | . | . | . | 24.2 | 7.5 | 0.4 | 1.2 | 2.9 | . | 0.4 | 2.4 | . | . | . | . | . | 0.0 | 0.6 | 1.8 | 0.6 | . | . | . | . | . | . | 0.1 | . | . | 42.3 | 131 | + 10 | 12 | 6 | 3 | 15 |
| | | Wörth a. D. | 374 | . | . | . | . | 23.9 | . | . | 1.9 | 2.6 | 2.4 | 1.3 | 3.5 | . | . | . | . | . | . | 3.6 | 1.5 | . | . | . | . | . | . | . | . | . | . | 40.7 | 100 | 0 | 8 | 8 | 3 | 20 |
| | | Ludmannsdorf | 470 | 0.1 | . | . | . | 17.1 | 12.5 | . | 3.7 | 2.7 | . | 1.9 | 8.8 | . | . | . | . | . | . | 0.6 | 1.0 | 1.5 | . | . | . | . | . | . | 0.0 | . | . | 49.9 | 119 | + 8 | 10 | 8 | 2 | 22 |
| | | Eggmühl | 365 | . | . | . | . | 19.1 | 9.8 | . | 0.1 | 1.3 | . | 0.8 | 2.9 | . | . | . | . | . | . | 0.4 | 3.2 | 1.6 | . | . | . | . | . | . | . | . | . | 39.2 | 105 | + 2 | 9 | 6 | 2 | 21 |
| | | Ergoldsbach | 417 | . | . | . | . | 17.7 | 12.2 | . | 0.0 | 2.7 | . | 1.6 | 5.6 | . | . | . | . | . | . | 0.2 | 2.6 | 1.7 | . | . | . | . | . | . | 0.1 | . | . | 44.4 | 102 | + 1 | 9 | 6 | 1 | 18 |
| | | Straubing (Flugh.) | 352 | 0.1 | . | 0.0 | 0.0 | 18.8 | 10.1 | 0.0 | 2.0 | 2.1 | 0.0 | 0.4 | 1.7 | 0.1 | . | . | . | 0.0 | . | 0.0 | 5.3 | 0.9 | . | . | . | . | . | . | . | . | . | 41.5 | 108 | + 3 | 10 | 6 | 4 | 14 |
| | | Puchhausen | 370 | . | . | . | . | 22.7 | 9.3 | . | 0.5 | 0.7 | . | *0.6* | *3.5* | . | . | . | . | . | . | . | . | *0.5* | . | . | . | . | . | . | . | . | . | 37.8 | | | 7 | 3 | 2 | 13 |
| | | Stallwang | 360 | . | . | . | . | 12.0 | 4.6 | . | . | 0.4 | . | . | 5.0 | . | . | . | . | . | . | 13.0 | 5.3 | 1.3 | . | . | . | . | . | . | . | . | . | 41.6 | 81 | − 10 | 7 | 6 | 2 | 13 |
| | | Englmar | 881 | . | . | . | . | 24.2 | 2.8 | 0.0 | 0.0 | 1.8 | 0.0 | 2.5 | . | . | . | . | . | . | . | 2.8 | 9.8 | 7.9 | . | . | . | . | . | . | 1.6 | . | . | 53.4 | 76 | − 17 | 8 | 8 | 3 | 29 |
| | | Metten | 313 | 0.0 | . | . | . | 18.5 | 10.4 | . | 5.5 | 1.3 | . | 1.3 | 5.2 | . | . | . | . | . | . | 0.0 | 4.7 | 1.6 | . | . | . | . | . | . | 0.0 | . | . | 48.5 | 89 | − 6 | 8 | 8 | 2 | 21 |
| Isar | Grenze bis Loisach | Mittenwald | 914 | . | . | . | . | . | 1.0 | . | 7.2 | 0.8 | . | 4.0 | 22.1 | 4.1 | . | . | . | . | . | 3.7 | 0.2 | 0.4 | . | . | . | . | . | . | . | . | . | 0.0 | 43.5 | 60 | − 29 | 9 | 6 | 2 | 11 |
| | | Vereinsalpe | 1406 | . | . | . | . | . | *3.0* | . | 10.4 | 1.3 | . | 3.2 | 9.6 | 3.4 | . | . | . | . | . | 3.7 | 2.4 | 0.8 | . | . | . | . | . | . | 0.1 | . | 0.2 | 38.1 | | | 11 | 8 | 7 | 31 |
| | | Vorderriß | 783 | . | . | . | . | 0.3 | 3.5 | . | 12.9 | 0.5 | . | 9.4 | 20.3 | 1.8 | . | . | . | . | . | 2.1 | 3.5 | 0.4 | . | . | . | . | . | . | . | . | 0.5 | 55.2 | 66 | − 28 | 10 | 7 | 5 | 25 |
| | | Fall a. d. Isar | 741 | . | . | . | . | . | 5.5 | . | 10.2 | 4.3 | . | 2.4 | 27.9 | 2.1 | . | . | . | . | . | 1.9 | 6.0 | 3.2 | . | . | . | . | . | . | 0.1 | . | . | 63.6 | 65 | − 34 | 10 | 9 | 4 | 26 |
| | | Obernach | 824 | . | . | . | . | . | 4.5 | . | 14.4 | 1.0 | . | 9.5 | 18.5 | 3.5 | . | 0.1 | . | . | . | 2.2 | 1.8 | 0.9 | . | . | . | . | . | . | . | . | 0.2 | 56.6 | | | 11 | 8 | 2 | 23 |
| | | Urfeld | 844 | . | . | . | . | . | 5.4 | . | 25.6 | *1.0* | . | 11.8 | 19.4 | 4.9 | . | . | . | . | . | 1.8 | 3.0 | . | . | . | . | . | . | . | . | . | 0.1 | 73.0 | 64 | − 41 | 9 | 8 | 4 | 23 |
| | | Jachenau | 791 | . | . | . | . | 0.3 | 8.1 | . | . | 0.2 | . | 6.9 | 23.9 | 6.8 | . | . | . | . | . | *1.0* | *4.0* | . | . | . | . | . | . | . | . | . | . | 51.2 | 52 | − 47 | 8 | 6 | 2 | 22 |
| | | Lenggries | 682 | . | . | . | . | . | 9.2 | . | 14.2 | 3.2 | . | 16.1 | 35.6 | 3.5 | . | . | . | . | . | 0.8 | 3.2 | 6.6 | . | . | . | . | . | . | 0.0 | . | . | 92.4 | 93 | − 7 | 9 | 8 | 2 | 18 |
| | | Marienstein | 800 | . | . | . | . | . | 15.0 | . | 12.9 | . | . | 12.5 | 23.1 | 3.5 | . | . | . | . | . | 2.1 | 6.7 | 5.0 | . | . | . | . | . | . | . | . | . | 80.8 | 86 | − 13 | 8 | 8 | 2 | 19 |
| | | Tölz, Bad | 654 | . | . | . | . | 3.1 | 10.7 | . | 10.4 | 2.0 | . | 9.5 | 24.3 | 2.4 | . | . | . | . | . | 1.2 | 4.2 | 6.6 | . | . | . | . | . | . | 0.0 | . | 0.0 | 74.4 | 89 | − 9 | 10 | 10 | 3 | 19 |

| Flußgebiet | | Ort | Seehöhe m | 1 | 2 | 3 | 4 | 5 | 6 | 7 | 8 | 9 | 10 | 11 | 12 | 13 | 14 | 15 | 16 | 17 | 18 | 19 | 20 | 21 | 22 | 23 | 24 | 25 | 26 | 27 | 28 | 29 | 30 | 31 | Monatssumme mm | Monatssumme % der Norm. | Abweichung v. d. Norm. | Zahl der Tage mit Niederschl. ≥0.1 | Niederschl. ≥1.0 | * ≥0.1 | * |
|---|---|---|---|---|---|---|---|---|---|---|---|---|---|---|---|---|---|---|---|---|---|---|---|---|---|---|---|---|---|---|---|---|---|---|---|---|---|---|---|---|
| Isar | Loisach | Eibsee | 1000 | . | . | . | . | . | 18.0 | | | . | 4.8 | 8.3 | 11.7 | . | . | . | . | . | 1.9 | 2.8 | 0.8 | . | . | . | . | . | . | 0.8 | . | . | 0.5 | 49.6 | 71 | − 20 | 11 | 8 | 2 | 26 |
| | | Grainau | 760 | . | . | . | . | . | 4.3 | . | 8.4 | 3.1 | . | 4.3 | 2.4 | 24.6 | . | . | . | . | . | 1.2 | 2.4 | 1.8 | . | . | . | . | . | . | 1.0 | 0.3 | . | 0.2 | 54.0 | | | 12 | 10 | 2 | 19 |
| | | Zugspitze | 2960 | . | . | . | . | 1.5 | 0.3 | . | 6.8 | 5.3 | . | 1.6 | 5.0 | 4.3 | 0.4 | 0.1 | 0.1 | 1.0 | 0.0 | 2.7 | 2.4 | 6.7 | . | . | . | . | . | . | 3.1 | 1.2 | 1.0 | 3.9 | 47.4 | | | 18 | 14 | 18 | 31 |
| | | Kaltenbrunn | 861 | . | . | . | . | . | 2.7 | . | 12.2 | 3.0 | . | 7.0 | 17.0 | 4.8 | . | . | . | . | . | 2.5 | 3.0 | . | . | . | . | . | . | . | 0.1 | . | . | 0.5 | 52.8 | 68 | − 25 | 10 | 8 | 8 | 31 |
| | | Garmisch-Partenkirchen | 704 | . | . | . | . | . | 4.3 | . | 11.1 | 2.6 | . | 6.6 | 6.9 | 4.7 | . | . | . | . | . | 2.4 | 1.1 | . | . | . | . | . | . | . | 0.2 | 0.0 | . | 0.3 | 40.2 | 59 | − 28 | 10 | 8 | 4 | 19 |
| | | Oberau | 655 | . | . | . | . | 0.2 | 4.6 | . | 9.5 | 2.0 | . | 6.8 | 16.0 | 3.8 | . | . | . | . | . | 0.9 | 1.6 | 1.2 | . | . | . | . | . | . | . | . | . | 0.2 | 46.8 | 65 | − 25 | 11 | 8 | 1 | 17 |
| | | Eschenlohe | 639 | . | . | . | . | 0.7 | 4.8 | . | 8.4 | 1.9 | . | 5.3 | 13.0 | 4.6 | . | . | . | . | . | 0.6 | 0.8 | 0.1 | . | . | . | . | . | . | . | 0.0 | . | 0.0 | 40.2 | 63 | − 24 | 10 | 6 | 4 | 18 |
| | | Murnau | 696 | . | . | . | . | 0.6 | 7.2 | . | 6.7 | 1.2 | . | 7.9 | 10.5 | 3.4 | . | . | . | . | . | 0.4 | 0.6 | 0.2 | . | . | . | . | . | . | . | 0.0 | . | . | 38.7 | 62 | − 24 | 10 | 6 | 3 | 16 |
| | | Kochel | 625 | . | . | . | . | 0.7 | 5.0 | . | 13.3 | 1.6 | . | 7.2 | 20.1 | 5.2 | . | . | . | . | . | 1.1 | 2.9 | 1.1 | . | . | . | . | . | . | . | 0.2 | . | 0.1 | 58.5 | 77 | − 18 | 12 | 8 | 3 | 17 |
| | | Sindelsdorf | 601 | . | . | . | . | 1.4 | 9.8 | . | 6.7 | 0.8 | . | 6.2 | 9.4 | 1.9 | . | . | . | . | . | 1.1 | 1.4 | 1.7 | . | . | . | . | . | . | . | 0.2 | . | . | 40.6 | 68 | − 19 | 11 | 9 | 2 | 18 |
| | | Tutzingerhütte | 1327 | . | . | . | . | 2.5 | 10.5 | . | 28.5 | 3.5 | . | 16.5 | 31.2 | 4.5 | 5.4 | . | . | . | . | . | . | . | . | . | . | . | . | . | . | . | . | . | 102.6 | | | 8 | 8 | 8 | 31 |
| | | Königsdorf | 626 | . | . | . | . | 3.2 | 13.4 | . | 4.4 | 0.7 | . | 1.8 | 15.1 | 1.4 | . | . | . | . | 0.2 | 0.6 | 2.1 | 4.4 | . | . | . | . | . | . | . | . | . | . | 47.3 | 68 | − 22 | 11 | 8 | 1 | 18 |
| | | Puppling | 590 | . | . | . | . | 4.4 | 17.8 | . | 4.5 | 0.4 | . | 4.0 | 8.2 | 0.5 | . | . | . | . | . | 0.2 | 1.1 | 1.3 | . | . | . | . | . | . | . | . | . | . | 42.4 | | | 10 | 7 | 4 | 20 |
| | Lobsach bis Amper | Deisenhofen | 574 | . | . | . | . | 6.2 | 17.2 | . | 4.5 | 1.3 | . | 2.2 | 9.5 | 0.6 | . | . | . | . | . | 0.3 | 1.0 | 5.0 | . | . | . | . | . | . | . | . | . | . | 47.8 | | | 10 | 9 | 2 | 19 |
| | | München (Sternwarte) | 527 | . | . | . | . | 10.1 | 19.0 | . | 3.6 | 1.5 | . | 0.9 | 14.7 | 0.7 | . | . | . | . | . | 0.3 | 0.5 | 10.9 | . | . | . | . | . | . | . | . | . | . | 62.2 | 119 | + 10 | 10 | 6 | 3 | 14 |
| | | Otterfing | 669 | . | . | . | . | 6.5 | 18.7 | . | 2.3 | 0.5 | . | 3.9 | 10.6 | 1.8 | . | . | . | . | . | . | 2.4 | 2.8 | . | . | . | . | . | . | . | . | . | . | 49.5 | | | 9 | 8 | 3 | 19 |
| | | Eglfing | 537 | . | . | . | . | 8.3 | 23.6 | . | 3.5 | 1.8 | . | 1.0 | 20.6 | 0.2 | . | . | . | . | . | . | 0.4 | 8.8 | . | . | . | . | . | . | . | . | . | . | 68.2 | 133 | + 17 | 9 | 7 | 3 | 17 |
| | | Weihenstephan | 497 | . | . | . | . | 13.6 | 17.7 | . | 1.1 | 3.0 | . | 1.8 | 9.1 | . | . | . | . | 0.0 | . | 0.2 | 0.1 | 3.1 | . | . | . | . | . | . | . | 0.0 | . | . | 49.7 | 119 | + 8 | 9 | 7 | 2 | 20 |
| | | München-Riem | 524 | . | . | . | . | 9.4 | 18.0 | 0.0 | 2.2 | 2.2 | 0.0 | 0.8 | 11.8 | 0.1 | . | . | . | . | . | 0.0 | 0.3 | 10.7 | . | . | . | . | . | . | . | . | . | . | 55.5 | 112 | + 6 | 9 | 6 | 3 | 18 |
| | Amper, Ammer | Linderhof | 1015 | . | . | . | 0.3 | 0.7 | 5.8 | . | 8.2 | 2.1 | . | 10.2 | 23.1 | 4.2 | . | . | . | . | . | 0.2 | 4.5 | 1.2 | . | . | . | . | . | . | . | . | . | 1.5 | 62.0 | 68 | − 29 | 12 | 9 | 11 | 31 |
| | | Ettal | 871 | . | . | . | . | 1.4 | 4.5 | . | 11.9 | 3.4 | . | 9.9 | 20.2 | 7.1 | . | . | . | . | . | 1.1 | 2.8 | 1.1 | . | . | . | . | . | . | . | . | . | 0.2 | 63.6 | 72 | − 25 | 11 | 10 | 6 | 31 |
| | | Unterammergau | 830 | . | . | . | . | 1.2 | 6.0 | . | 7.5 | 0.9 | . | 13.3 | 21.8 | 5.0 | . | . | . | . | . | 0.1 | 1.3 | 0.3 | . | . | . | . | . | . | . | 0.8 | . | 0.1 | 58.3 | 69 | − 26 | 12 | 7 | 3 | 23 |
| | | Böbing | 744 | . | . | . | . | 1.3 | 10.2 | . | 6.4 | 0.3 | . | 4.0 | 10.1 | 1.3 | . | . | . | . | . | . | 0.5 | . | . | . | . | . | . | . | . | 2.4 | . | . | 36.5 | 61 | − 24 | 9 | 7 | 2 | 15 |
| | | Hohenpeißenberg | 977 | . | . | . | . | 1.4 | 11.3 | . | 2.0 | 1.8 | . | 0.8 | 6.6 | 2.4 | . | . | 0.0 | . | . | 0.0 | 0.7 | 0.0 | . | . | . | . | . | . | . | 5.9 | 0.1 | 0.0 | 33.0 | 60 | − 22 | 10 | 7 | 5 | 15 |
| | | Weilheim | 566 | . | . | . | . | 1.6 | 15.2 | 0.6 | 0.8 | 0.3 | . | 1.2 | 8.5 | 4.1 | . | . | . | . | . | 0.4 | 0.6 | 0.5 | . | . | . | . | . | . | 0.8 | 2.8 | . | 0.2 | 37.6 | 84 | − 7 | 14 | 6 | 3 | 25 |
| | | Dießen | 576 | . | . | . | . | 3.7 | 17.9 | . | 7.9 | 0.5 | . | 2.1 | 11.3 | 1.3 | . | . | . | . | . | . | . | 3.4 | . | . | . | . | . | . | . | . | . | . | 48.1 | 107 | + 3 | 8 | 7 | 3 | 19 |
| | Amper | Seefeld | 565 | . | . | . | . | 5.2 | 15.1 | . | 1.7 | 1.7 | . | 1.3 | 10.2 | 0.4 | . | . | . | . | . | . | . | 3.0 | . | . | . | . | . | . | . | . | . | . | 44.0 | 88 | − 6 | 8 | 7 | 3 | 12 |
| | | Achselschwang | 587 | . | . | . | . | 5.2 | 16.0 | . | 0.2 | 9.4 | . | 7.6 | 5.2 | 0.6 | . | . | . | . | 0.0 | . | . | 0.0 | 3.0 | . | . | . | . | . | . | . | . | . | . | 47.2 | 92 | − 4 | 8 | 6 | . | 18 |
| | | Haspelmoor | 540 | . | . | . | . | 10.2 | 19.5 | . | 4.8 | 1.9 | . | 1.9 | 9.3 | 0.2 | . | . | . | . | 0.0 | . | 0.8 | 0.7 | 4.7 | . | . | . | . | . | . | . | . | . | . | 54.0 | | | 10 | 6 | 3 | 15 |
| | | Dachau | 477 | . | . | . | . | 11.8 | 17.8 | . | 1.7 | 0.7 | . | 2.8 | 9.5 | . | . | . | . | . | . | . | 0.0 | 0.4 | 4.8 | . | . | . | . | . | . | 0.0 | . | . | 49.5 | 109 | + 4 | 8 | 6 | 2 | 18 |
| | | Münsing | 666 | . | . | . | . | 4.1 | 15.3 | . | 1.5 | 0.7 | 1.3 | 4.2 | 13.1 | . | . | . | . | . | . | . | . | 0.2 | 2.9 | . | . | . | . | . | . | . | . | . | 43.3 | 75 | − 14 | 10 | 8 | 2 | 18 |
| | | Traubing | 670 | . | . | . | . | 3.5 | 16.0 | . | 7.5 | 2.1 | . | 2.1 | 10.0 | 1.0 | . | . | . | . | . | . | . | . | 6.5 | . | . | . | . | . | . | . | . | . | 49.2 | | | 8 | 8 | 2 | 15 |
| | | München-Pasing | 526 | . | . | . | . | 8.6 | 18.3 | 0.2 | 4.2 | 3.0 | . | 0.8 | 11.3 | 0.4 | . | . | . | . | . | . | . | 0.1 | 6.9 | . | . | . | . | . | . | . | . | . | 53.8 | 102 | + 1 | 10 | 6 | 3 | 16 |
| | | Schleißheim | 485 | 0.3 | 0.0 | . | . | 13.2 | 18.7 | . | 1.2 | 1.2 | . | 0.5 | 11.2 | . | . | . | . | 0.0 | . | 0.1 | 3.4 | 3.6 | . | . | . | . | . | . | 0.0 | . | . | 53.4 | 113 | + 6 | 10 | 7 | 4 | 16 |
| | Amper bis Mündung | Nandlstadt | 464 | . | . | . | . | 20.0 | 20.0 | . | *2.0* | *4.0* | . | 8.2 | 12.0 | . | . | . | . | . | . | . | . | 2.1 | 3.5 | . | . | . | . | . | . | 0.0 | . | . | 71.8 | | | 8 | 8 | 2 | 15 |
| | | Erding | 460 | 0.0 | . | 0.0 | . | 11.8 | 16.4 | . | 1.0 | 4.1 | . | 0.1 | 10.4 | . | . | . | . | 0.0 | . | 2.6 | 0.5 | 6.6 | . | . | . | . | . | . | 0.1 | . | . | 53.6 | | | 10 | 7 | 3 | 18 |
| | | Moosburg | 410 | 0.4 | . | . | . | 10.3 | 17.0 | 0.1 | 1.8 | 3.5 | . | 4.9 | 8.2 | 0.1 | . | . | . | . | . | 0.3 | 3.1 | 0.3 | . | . | . | . | . | . | 0.1 | . | . | 50.1 | 125 | + 10 | 13 | 7 | 3 | 20 |
| | | Pörndorf | 491 | . | . | . | . | 16.4 | 15.1 | . | 2.7 | 4.0 | . | 2.9 | 8.4 | . | . | . | . | . | . | . | 9.1 | 2.1 | . | . | . | . | . | . | 0.6 | . | . | 61.3 | | | 9 | 8 | 2 | 19 |
| | | Dingolfing | 360 | . | . | . | . | 25.2 | 13.0 | 0.3 | 0.1 | 3.5 | . | 1.6 | 5.1 | . | . | . | . | . | . | 0.6 | 1.8 | 2.6 | . | . | . | . | . | . | 0.5 | . | . | 54.3 | 142 | + 16 | 11 | 7 | 1 | 21 |
| | | Landau a. Isar | 339 | . | . | . | . | 16.5 | 14.0 | 0.3 | 3.4 | 1.1 | . | 1.1 | 4.1 | . | . | . | . | . | . | 0.2 | 5.3 | 4.1 | . | . | . | . | . | . | . | . | . | 50.1 | 128 | + 11 | 10 | 8 | 1 | 24 |
| Isar bis Inn | Isar bis Vils | Rohrstetten | 450 | . | . | . | . | 11.1 | 9.8 | . | 1.6 | 1.2 | . | 1.0 | 6.1 | . | . | . | . | . | . | . | 3.0 | 2.7 | . | . | . | . | . | . | . | . | . | 36.5 | 51 | − 36 | 8 | 8 | 3 | 18 |
| | | Osterhofen | 310 | . | . | . | . | 19.2 | 14.4 | 0.2 | 3.7 | 0.7 | . | 1.5 | 6.7 | . | . | . | . | . | . | 0.4 | 8.4 | 2.5 | . | . | . | . | . | . | 0.0 | . | . | 57.7 | 126 | + 12 | 10 | 7 | 2 | 15 |
| | | Schöllnach | 370 | . | . | . | . | 10.2 | 8.1 | . | 3.6 | . | . | . | 10.2 | . | . | . | . | . | . | 0.9 | 5.8 | 0.8 | . | . | . | . | . | . | . | . | . | 39.6 | 68 | − 19 | 7 | 5 | 1 | 19 |
| | Vils | Ratzing b. Taufkirchen | 464 | . | . | . | . | 10.6 | 20.8 | . | 0.9 | 1.0 | . | 6.8 | 9.4 | . | . | . | . | . | . | 2.3 | 0.2 | 4.1 | . | . | . | . | . | . | . | . | . | 56.1 | | | 9 | 7 | . | 19 |
| | | Vilsbiburg | 449 | . | . | . | . | 14.7 | 20.4 | . | 0.8 | 1.2 | . | 5.8 | 8.4 | . | . | . | . | . | . | . | 0.0 | 2.8 | . | . | . | . | . | . | 0.0 | . | . | 54.1 | 117 | + 8 | 7 | 6 | 2 | 15 |
| | | Oberhausen | 400 | . | . | . | . | 17.3 | 15.2 | . | 1.7 | 1.2 | . | *2.0* | 5.2 | . | . | . | . | . | . | . | 4.6 | 3.8 | . | . | . | . | . | . | . | . | . | 51.0 | 116 | + 7 | 8 | 8 | 2 | 20 |
| | | Schönau i. Ndb. | 435 | . | . | . | . | 32.6 | | | 4.0 | 0.1 | . | 3.9 | 6.9 | . | . | . | . | . | . | . | 1.8 | 4.3 | . | . | . | . | . | . | . | . | . | 53.6 | 115 | + 7 | 7 | 6 | 1 | 23 |
| | | Haidenburg | 389 | . | . | . | . | *14.0* | 14.9 | . | 2.8 | *1.0* | . | 1.9 | 6.9 | . | . | . | . | . | . | . | 14.2 | | . | . | . | . | . | . | . | . | . | 55.7 | 130 | + 13 | 8 | 8 | 2 | 17 |
| | | Egglham | 352 | . | . | . | . | 13.1 | 16.7 | . | 3.8 | 0.9 | . | 1.8 | 6.1 | . | . | . | . | . | . | 0.0 | 6.2 | 7.1 | . | . | . | . | . | . | . | . | . | 55.7 | | | 8 | 7 | 2 | 15 |
| | Vils bis Ilz | Ortenburg | 348 | . | . | . | . | 18.7 | 16.5 | . | 3.1 | . | . | . | 12.6 | . | . | . | . | . | . | 0.6 | 5.1 | 1.9 | . | . | . | . | . | . | . | . | . | 58.5 | 137 | + 16 | 7 | 7 | . | 18 |
| | | Ruderting | 440 | . | . | . | . | 15.5 | 11.2 | . | 9.2 | 3.1 | . | 1.0 | 7.6 | . | . | . | . | . | . | 0.1 | 8.2 | 1.0 | . | . | . | . | . | . | . | . | . | 56.9 | | | 9 | 8 | 2 | 19 |
| | | Passau-Kachlet | 301 | 0.0 | . | 0.0 | . | 8.5 | 17.2 | 0.0 | 1.9 | 3.3 | . | 1.0 | 8.6 | . | . | . | . | . | . | 0.5 | 7.5 | 1.5 | . | . | . | . | . | . | 0.0 | . | . | 50.0 | 98 | − 1 | 9 | 8 | 3 | 12 |
| | Ilz | Rachelsee-Diensthütte | 867 | . | . | . | . | 18.4 | 13.6 | . | 3.0 | 2.0 | . | 0.9 | 8.2 | . | . | . | . | . | . | . | 8.0 | 2.3 | . | . | . | . | . | . | . | . | . | 56.4 | 49 | − 58 | 8 | 7 | 6 | 30 |
| | | Kirchdorf | 690 | . | . | . | . | 10.5 | 7.4 | . | 4.9 | 10.4 | . | . | 3.7 | . | . | . | . | . | . | 0.1 | 3.8 | 3.4 | . | . | . | . | . | . | . | . | . | 44.2 | 75 | − 15 | 8 | 7 | 5 | 23 |

| Flußgebiet | | Ort | Seehöhe m | 1 | 2 | 3 | 4 | 5 | 6 | 7 | 8 | 9 | 10 | 11 | 12 | 13 | 14 | 15 | 16 | 17 | 18 | 19 | 20 | 21 | 22 | 23 | 24 | 25 | 26 | 27 | 28 | 29 | 30 | 31 | Monatssumme mm | Monatssumme % der Norm. | Abweichung v. d. Norm. | Zahl der Tage mit Niederschl. ≧0.1 | Niederschl. ≧1.0 | * ≧0.1 | ▣ |
|---|---|---|---|---|---|---|---|---|---|---|---|---|---|---|---|---|---|---|---|---|---|---|---|---|---|---|---|---|---|---|---|---|---|---|---|---|---|---|---|
| Isar bis Inn | Iz | Klingenbrunn | 816 | . | 0.0 | . | . | 23.7 | 2.4 | 0.0 | 4.0 | 2.4 | . | 1.3 | 4.8 | . | . | . | . | . | . | 0.0 | 4.5 | 2.4 | . | . | . | . | . | . | 0.0 | . | . | 45.5 | 72 | − 18 | 8 | 8 | 5 | 31 |
| | | Schönberg (Ndb.) | 564 | . | . | . | . | 13.4 | 9.7 | . | 4.2 | 2.0 | . | . | 5.7 | . | . | . | . | . | . | 0.6 | 3.2 | 1.0 | . | . | . | . | . | . | 0.0 | . | . | 38.8 | 71 | − 16 | 8 | 7 | 5 | 30 |
| | | St. Oswald | 830 | . | . | . | . | 22.0 | 6.9 | 0.0 | 5.3 | 3.5 | . | 1.1 | 5.4 | . | . | . | . | . | . | 0.8 | 2.1 | 2.0 | . | . | . | . | . | . | . | . | . | 49.1 | 64 | − 28 | 9 | 8 | 6 | 25 |
| | | Finsterau (Forstamt) | 1004 | 0.0 | . | . | . | 17.6 | 7.4 | 0.0 | 1.7 | 1.4 | . | 0.2 | 2.9 | . | . | . | . | . | . | 0.6 | 3.0 | 3.7 | . | . | . | . | . | . | 0.0 | . | . | 38.5 | 51 | − 38 | 9 | 7 | 7 | 31 |
| | | Leopoldsreut | 1120 | . | . | . | . | 12.6 | 7.8 | . | 2.4 | 0.7 | . | 1.8 | . | . | . | . | . | . | . | 0.3 | . | 2.0 | . | . | 0.1 | . | . | . | . | . | . | . | 27.7 | | | 8 | 5 | 5 | 31 |
| | | Mauth | 820 | . | . | . | . | 21.0 | | . | 6.2 | | . | 0.5 | 4.0 | . | . | . | . | . | . | . | 3.7 | 0.1 | . | . | . | . | . | . | . | . | . | 35.5 | 53 | − 32 | 8 | 6 | 4 | 31 |
| | | Duschlberg | 900 | . | . | . | . | 15.0 | 11.2 | . | 5.5 | 3.3 | . | 0.8 | 7.8 | . | . | . | . | . | . | 0.8 | 2.1 | 0.5 | . | . | . | . | . | . | 0.3 | . | . | 47.3 | 66 | − 24 | 10 | 6 | 7 | 31 |
| | | Röhrnbach | 430 | 0.8 | . | . | . | 11.3 | 11.8 | . | 5.2 | 1.5 | 0.3 | 1.0 | 5.7 | . | . | . | . | . | . | 1.4 | 4.2 | 0.7 | . | . | . | . | . | . | 0.7 | . | . | 44.0 | 80 | − 11 | 12 | 8 | 7 | 20 |
| | | Roitham | 500 | . | . | . | . | 15.6 | 11.4 | . | 4.6 | 3.4 | . | 0.6 | 6.9 | . | . | . | . | . | . | 0.9 | 4.5 | 0.4 | . | . | . | . | . | . | 0.1 | . | . | 48.4 | 81 | − 11 | 10 | 6 | 3 | 23 |
| Inn | Grenze bis Mangfall | Schwarzenkopfhütte | 1340 | 0.9 | . | . | . | 0.7 | 7.5 | 0.7 | 10.4 | 3.9 | 11.3 | 24.1 | 16.5 | 2.9 | . | . | . | . | . | 14.5 | 23.7 | 7.9 | . | . | . | . | . | . | . | . | . | 105.0 | | | 13 | 10 | 5 | 31 |
| | | Valepp | 885 | . | . | . | . | 1.8 | 4.0 | . | 10.2 | 0.7 | . | 10.9 | 30.5 | 1.5 | . | . | . | . | . | 2.2 | 2.5 | 10.0 | . | . | . | . | . | . | . | . | 0.0 | 74.3 | 64 | − 42 | 10 | 9 | 5 | 31 |
| | | Tatzelwurm | 795 | . | . | . | . | 2.7 | 5.1 | . | 11.0 | 0.9 | . | *10.0* | 22.5 | 3.1 | 0.9 | . | . | . | . | 1.2 | *3.0* | 5.2 | . | . | . | . | . | . | . | . | . | 65.6 | | | 11 | 9 | 1 | 25 |
| | | Oberaudorf | 485 | . | . | . | . | *0.5* | *5.0* | . | 11.0 | 0.0 | . | 3.8 | 20.3 | 0.5 | . | . | . | . | . | *0.0* | 3.5 | *5.0* | . | . | . | . | . | . | . | . | . | 49.6 | 64 | − 28 | 8 | 6 | 1 | 16 |
| | | Törwang | 700 | . | . | . | . | . | 15.6 | . | 4.8 | 7.0 | . | *4.0* | 20.0 | 11.4 | . | . | . | . | . | 4.3 | 6.8 | 8.4 | . | . | . | . | . | . | . | . | . | 82.3 | 95 | − 4 | 9 | 9 | 3 | 14 |
| | | Degerndorf | 470 | . | . | . | . | 0.6 | 13.0 | . | 7.6 | 0.4 | . | 5.3 | 24.1 | 0.2 | . | . | . | . | . | 0.6 | 7.6 | 2.4 | . | . | . | . | . | . | . | . | . | 62.0 | 90 | − 7 | 10 | 6 | 2 | 12 |
| | | Endorf | 529 | 0.0 | . | . | . | 5.4 | 17.0 | . | 3.5 | *6.0* | . | 5.7 | 12.9 | 1.3 | 0.0 | . | . | . | . | 3.8 | 1.6 | 11.9 | . | . | . | . | . | . | 0.0 | . | . | 69.1 | 99 | − 1 | 9 | 9 | 2 | 21 |
| | Mangfall | Stuben | 874 | . | . | . | . | 0.8 | 4.8 | . | 9.3 | 1.4 | . | 8.0 | 26.8 | 2.0 | . | . | . | . | . | 2.0 | 1.9 | 6.0 | . | . | . | . | . | . | . | . | . | 63.0 | 54 | − 53 | 10 | 9 | 5 | 31 |
| | | Dorf Kreuth | 790 | . | . | . | . | 1.1 | 5.1 | . | 11.6 | 0.1 | . | 13.6 | 32.2 | 3.1 | . | . | . | . | . | 1.4 | 2.3 | 9.5 | . | . | . | . | . | . | . | . | . | 80.0 | 68 | − 37 | 10 | 9 | 4 | 29 |
| | | Bauer in der Au | 905 | . | . | . | . | . | 9.6 | . | 10.0 | . | . | *7.0* | 42.3 | 2.0 | . | . | . | . | . | 1.4 | 2.2 | 10.0 | . | . | . | . | . | . | 0.7 | . | . | 85.2 | 69 | − 38 | 9 | 8 | 4 | 31 |
| | | Tegernsee | 727 | . | . | . | . | 2.0 | 7.2 | . | 9.5 | 0.4 | . | 11.4 | 25.0 | 1.0 | . | . | . | . | . | 0.6 | 4.2 | 9.7 | . | . | . | . | . | . | . | . | . | 71.0 | 85 | − 13 | 10 | 8 | 4 | 21 |
| | | Miesbach | 710 | . | . | . | . | 3.7 | 12.1 | 0.2 | 5.1 | 0.0 | . | 11.6 | 18.4 | 1.9 | . | . | . | . | . | . | 5.6 | 0.7 | . | . | . | . | . | . | . | . | . | 59.3 | 82 | − 13 | 9 | 7 | 3 | 21 |
| | | Taubenberg | 825 | . | . | . | . | 6.5 | 14.7 | 0.0 | 6.6 | 1.0 | . | 6.0 | 19.7 | 2.6 | . | . | . | . | . | . | 4.0 | 1.7 | . | . | . | . | . | . | 0.1 | 0.0 | . | 62.0 | 83 | − 13 | 10 | 8 | 4 | 22 |
| | | Neuhelfendorf | 665 | . | . | . | . | 6.0 | 17.3 | . | 4.6 | 1.1 | . | 0.2 | 10.5 | 1.2 | . | . | . | . | . | . | 1.9 | 5.3 | . | . | . | . | . | . | . | . | . | 48.1 | | | 9 | 8 | 4 | 20 |
| | | Kloaschau | 907 | Sammelmessung | | | | | | | | | | | | | | | | | | | | | | | | | | | | 81.0 | 84 | − 16 | | | | |
| | | Bayrischzell | 800 | Tabelle nicht mehr vorhanden | | | | | | | | | | | | | | | | | | | | | | | | | | | | *80.0* | *89* | *− 10* | | | | |
| | | Wendelsteinhaus | 1718 | . | . | . | . | 6.2 | 9.5 | . | 8.7 | 6.9 | . | 6.4 | 16.7 | 4.9 | . | . | . | . | . | 3.7 | 7.7 | 1.3 | . | . | . | . | . | . | 0.0 | 1.7 | 3.9 | 77.6 | | | 12 | 12 | 12 | 31 |
| | | Neuhaus b. Schliersee | 792 | . | . | . | . | . | 10.3 | . | 7.3 | 6.6 | . | 11.7 | 25.2 | 5.8 | . | . | . | . | . | . | 2.0 | 1.5 | . | . | . | . | . | . | 0.0 | 0.5 | 0.0 | 70.9 | 69 | − 32 | 9 | 8 | 3 | 9 |
| | | Sandbichl-Winkl | 782 | 0.1 | . | . | . | 2.3 | 8.3 | . | 7.3 | 1.1 | . | 5.7 | 19.8 | 2.1 | . | . | . | . | . | 0.3 | 4.7 | 1.4 | . | . | . | . | . | . | 0.2 | 0.1 | 0.1 | 53.5 | 60 | − 36 | 14 | 9 | 7 | 21 |
| | | Groß-Seeham | 652 | . | . | . | . | 5.0 | 15.0 | . | 3.2 | 2.0 | . | 3.0 | 10.9 | 2.6 | . | . | . | . | . | 0.2 | 2.2 | 3.9 | . | . | . | . | . | . | 0.2 | . | . | 48.2 | 74 | − 17 | 11 | 9 | 4 | 19 |
| | | Irschenberg | 740 | . | . | . | . | 16.4 | | . | 2.1 | 0.3 | . | 6.0 | 9.1 | 3.5 | . | . | . | . | . | . | 1.0 | 2.5 | . | . | . | . | . | . | 1.0 | . | . | 41.9 | 71 | − 17 | 10 | 9 | 4 | 19 |
| | | Rosenheim | 446 | . | . | . | . | 4.7 | 11.8 | . | 6.9 | 1.5 | . | 2.3 | 8.3 | 1.3 | . | . | . | . | . | 0.5 | 0.6 | 12.0 | . | . | . | . | . | . | 0.2 | . | . | 50.2 | 89 | − 6 | 12 | 8 | 4 | 16 |
| | Mangfall bis Alz | Ebersberg | 565 | 0.1 | . | . | . | 11.1 | 19.3 | . | 6.7 | 2.0 | . | 2.2 | 15.2 | 0.3 | . | . | . | . | . | . | 1.9 | 13.3 | . | . | . | . | . | . | . | . | . | 72.1 | 131 | + 17 | 10 | 8 | 4 | 19 |
| | | Gabersee | 500 | . | . | . | . | 10.1 | 19.1 | . | 6.2 | 1.9 | . | 1.4 | 9.9 | 0.1 | . | . | . | . | . | 0.0 | 0.6 | 7.2 | . | . | . | . | . | . | 0.0 | . | 0.0 | 56.5 | | | 9 | 7 | 3 | 17 |
| | | Haag i. Obb. | 564 | . | . | . | . | 14.1 | 20.2 | . | 6.0 | 0.5 | . | 2.6 | 1.56 | 0.5 | . | . | . | . | . | 0.8 | 0.4 | 6.5 | . | . | . | . | . | . | . | . | . | 67.2 | 116 | + 9 | 10 | 6 | 4 | 21 |
| | | Schnaitsee | 600 | . | . | . | . | 21.0 | 8.4 | . | 4.4 | 0.8 | . | 2.2 | 6.2 | . | . | . | . | . | . | 0.4 | 1.9 | 11.4 | . | . | . | . | . | . | . | . | . | 56.7 | 80 | − 14 | 9 | 7 | 3 | 13 |
| | | Mühldorf | 382 | . | . | . | . | 15.0 | 17.5 | . | 1.5 | 2.9 | . | 1.7 | 10.5 | . | . | . | . | . | . | . | . | . | . | . | . | . | . | . | . | . | . | 49.1 | 107 | + 3 | 6 | 6 | 3 | 12 |
| | | Isen | 500 | . | . | . | . | 14.6 | 20.2 | . | 4.9 | 1.5 | . | 2.3 | 18.6 | . | . | . | . | . | . | 2.2 | . | 4.9 | . | . | . | . | . | . | . | . | . | 69.2 | 133 | + 17 | 8 | 8 | 2 | 18 |
| | | Dorfen | 460 | . | . | . | . | 16.1 | 18.6 | . | 5.1 | 3.9 | . | 3.5 | 11.2 | . | . | . | . | . | . | 0.3 | 1.2 | 5.0 | . | . | . | . | . | . | . | . | . | 64.9 | 116 | + 9 | 9 | 8 | 2 | 18 |
| | Alz | Seegatterl | 715 | 0.0 | . | . | . | . | 4.8 | . | 10.6 | 0.3 | . | 6.2 | 28.4 | 0.9 | . | . | . | . | . | 5.2 | 12.9 | 15.7 | . | . | . | . | . | . | . | . | 0.1 | 85.1 | | | 10 | 7 | 8 | 31 |
| | | Reit i. W. | 672 | . | . | . | . | . | 4.1 | . | 10.6 | 0.2 | . | 4.2 | 33.7 | 3.7 | . | . | . | . | . | 4.1 | 9.5 | 15.2 | . | . | . | . | . | . | . | . | . | 85.3 | 80 | − 21 | 9 | 8 | 3 | 31 |
| | | Schleching | 570 | 0.2 | . | . | . | 1.8 | 5.4 | . | 7.8 | . | . | 6.2 | 31.8 | 1.4 | . | . | . | . | . | 4.1 | 10.0 | 12.2 | 0.8 | . | . | . | . | . | . | 0.3 | 0.4 | 82.4 | 71 | − 33 | 13 | 9 | 2 | 17 |
| | | Staudach | 540 | . | . | . | . | . | 7.2 | . | 6.9 | 0.4 | . | 6.1 | 24.2 | 2.3 | 2.1 | . | . | . | . | 0.8 | 4.7 | 14.3 | . | . | . | . | . | . | . | . | . | 69.0 | 91 | − 7 | 10 | 8 | 5 | 31 |
| | | Maria Eck | 892 | . | . | . | . | 4.8 | 9.6 | . | 4.6 | 3.4 | . | 14.1 | 20.9 | 10.2 | . | . | . | . | . | 0.0 | 4.2 | 12.7 | . | . | . | . | . | . | . | . | . | 84.5 | 91 | − 8 | 9 | 9 | 7 | 27 |
| | | Sachrang | 740 | 0.2 | . | . | . | 1.2 | 4.6 | . | 10.8 | 0.7 | . | 6.2 | 24.6 | 0.9 | . | . | . | . | . | 4.7 | 11.4 | 9.4 | . | . | . | . | . | . | 1.0 | . | 0.6 | 76.3 | 69 | − 34 | 13 | 9 | 3 | 28 |
| | | Grattenbach | 700 | . | . | . | . | . | 3.9 | . | 25.1 | 0.1 | . | 11.5 | 43.6 | 1.1 | . | . | . | . | . | 4.0 | 13.3 | 17.7 | . | . | . | . | . | . | . | . | 0.4 | 120.7 | 90 | − 14 | 10 | 8 | 3 | 31 |
| | | Prien-Stock | 520 | . | . | . | . | 4.5 | 14.8 | . | 6.3 | 3.8 | . | 5.0 | 27.4 | 5.2 | . | . | . | . | . | 0.8 | 3.5 | 21.1 | . | . | . | . | . | . | . | . | . | 92.4 | 118 | + 14 | 10 | 9 | 4 | 22 |
| | | Bernau | 522 | . | . | . | . | 4.6 | 12.2 | . | 9.0 | 3.1 | . | 6.8 | 15.5 | 3.0 | . | . | . | . | . | 1.0 | 2.7 | 18.4 | . | . | . | . | . | . | 0.1 | . | . | 76.4 | 97 | − 2 | 11 | 10 | 3 | 21 |
| | | Herrenchiemsee | 539 | 0.1 | . | . | . | 5.3 | 12.6 | . | 8.1 | 1.0 | . | 5.1 | 17.6 | 2.1 | . | . | . | . | . | 0.8 | 4.3 | 11.8 | . | . | . | . | . | . | 0.0 | . | 0.1 | 68.9 | 95 | − 4 | 12 | 9 | 3 | 23 |
| | | Seebruck | 528 | . | . | . | . | 6.6 | 12.2 | . | 5.3 | 2.8 | . | 4.4 | 15.6 | 0.6 | . | . | . | . | . | 0.3 | 4.0 | 7.1 | . | . | . | . | . | . | 0.1 | . | 0.0 | 59.0 | 82 | − 13 | 11 | 8 | 3 | 18 |
| | | Ruhpolding | 664 | . | . | . | . | 4.4 | 7.0 | . | 8.0 | 0.5 | . | 8.1 | 32.6 | 0.5 | . | . | . | . | . | 3.4 | 7.7 | 19.8 | . | . | . | . | . | . | . | . | . | 92.0 | 86 | − 15 | 10 | 8 | 4 | 17 |
| | | Inzell | 695 | . | . | . | . | 3.8 | 7.4 | . | 7.7 | 1.5 | . | 6.5 | 35.5 | 1.6 | . | . | . | . | . | 2.3 | 4.6 | 13.1 | . | . | . | . | . | . | . | . | 0.3 | 84.3 | 75 | − 28 | 11 | 10 | 4 | 25 |
| | | Traunstein (Realschule) | 597 | . | . | . | . | 4.0 | 19.2 | . | 7.6 | 6.3 | . | 6.8 | 11.8 | 17.0 | . | . | . | . | . | 7.9 | 7.2 | 6.9 | . | . | . | . | . | . | 0.1 | . | 0.2 | 95.0 | 101 | + 1 | 12 | 10 | 4 | 24 |
| | | Trostberg | 486 | 0.8 | . | . | . | 8.8 | 15.9 | . | 2.6 | 1.4 | . | 1.4 | 8.9 | 0.8 | . | . | . | . | . | 0.0 | 1.1 | 8.2 | 0.1 | . | . | . | . | . | 0.0 | . | . | 50.0 | 79 | − 13 | 11 | 8 | 4 | 12 |
| | | Engelsberg | 490 | . | . | . | . | 13.0 | 15.9 | . | 5.3 | 1.1 | . | 1.3 | 11.8 | . | . | . | . | . | . | 0.3 | 3.1 | 17.6 | . | . | . | . | . | . | 0.1 | . | . | 69.5 | | | 10 | 8 | 3 | 18 |

# März — Tägliche Niederschlagshöhen in Millimetern, gemessen um 7 Uhr morgens — 1942

| Flußgebiet | | Ort | Seehöhe m | 1 | 2 | 3 | 4 | 5 | 6 | 7 | 8 | 9 | 10 | 11 | 12 | 13 | 14 | 15 | 16 | 17 | 18 | 19 | 20 | 21 | 22 | 23 | 24 | 25 | 26 | 27 | 28 | 29 | 30 | 31 | Monatssumme mm | Monatssumme % der Norm. | Abweichung v. d. Norm. | Zahl der Tage mit Niederschl. ≥0.1 | Niederschl. ≥1.0 | * ≥0.1 | ⊠ |
|---|---|---|---|---|---|---|---|---|---|---|---|---|---|---|---|---|---|---|---|---|---|---|---|---|---|---|---|---|---|---|---|---|---|---|---|---|---|---|---|
| Inn | Salzach | Hintersee b. Berchtesg. | 805 | . | . | . | . | . | 2.0 | . | 4.2 | . | . | 3.6 | 2.4 | 1.3 | . | . | . | . | . | 7.4 | 9.6 | 10.8 | . | . | . | . | . | . | 0.5 | . | . | 41.8 | 46 | − 49 | 9 | 8 | 2 | 20 |
| | | Wimbachschloß | 940 | 2.4 | . | . | . | 0.3 | . | . | 9.8 | 2.4 | . | 17.1 | 14.6 | 0.9 | . | . | . | . | . | 2.4 | 28.9 | 19.1 | . | . | . | . | . | 0.9 | 1.7 | . | . | 100.5 | | | 12 | 9 | 7 | 28 |
| | | Loipl-Rothenlehen | 830 | . | . | . | . | 1.8 | 1.8 | . | 4.7 | 0.2 | . | 1.9 | 25.0 | 1.8 | . | . | . | . | . | 4.1 | 6.4 | 15.9 | . | . | . | . | . | . | 0.6 | . | . | 64.2 | 66 | − 33 | 11 | 9 | 4 | 30 |
| | | Berchtesgaden-Bischofs- | 624 | . | . | . | . | 1.3 | 2.4 | . | 4.0 | 0.7 | . | 2.2 | 28.6 | 3.8 | . | . | . | . | . | . | 5.6 | 6.2 | 14.9 | . | . | . | . | . | . | 0.9 | . | . | 70.6 | 87 | − 11 | 11 | 9 | 4 | 19 |
| | | Purtschellerhaus [wiesen | 1770 | Einzelwerte unbrauchbar | | | | | | | | | | | | | | | | | | | | | | | | | | | | | *130.0* | | | | | | |
| | | Schellenberg | 540 | . | . | . | . | 3.1 | 2.4 | . | 5.0 | 1.5 | . | 2.4 | 24.6 | 1.6 | . | . | . | . | . | 5.2 | 0.2 | 5.3 | . | . | . | . | . | . | . | . | . | . | 51.3 | 53 | − 46 | 10 | 9 | 2 | 20 |
| | Salzach, Saalach | Traunsteiner Hütte | 1580 | . | . | . | . | . | 2.3 | . | 7.1 | 0.7 | . | 4.1 | 25.2 | . | . | . | . | . | . | 7.8 | 9.2 | 11.1 | . | . | . | . | . | . | 1.1 | 3.2 | . | 71.8 | | | 10 | 9 | 5 | 31 |
| | | Weißbach | 611 | . | . | . | . | 5.9 | 4.2 | . | 5.2 | 0.5 | . | 6.3 | 29.6 | 1.4 | . | . | . | . | . | 5.3 | 6.7 | 12.9 | . | . | . | . | . | . | 0.0 | . | . | 78.0 | 70 | − 33 | 10 | 9 | 3 | 27 |
| | | Schwarzbachwacht | 868 | . | . | . | . | 1.1 | 1.7 | . | 5.1 | 0.9 | . | 7.2 | 26.8 | 3.1 | . | . | . | . | . | 6.0 | 11.3 | 14.8 | . | . | . | . | . | . | 0.8 | . | 0.0 | 78.8 | 79 | − 21 | 11 | 9 | 3 | 31 |
| | Salzach | Jettenberg | 510 | 0.0 | . | . | . | 0.7 | 2.6 | . | 4.4 | 0.2 | 0.2 | 2.0 | 22.5 | 1.2 | . | . | . | . | . | 3.8 | 5.0 | 16.8 | . | . | . | . | . | . | 0.0 | . | . | 59.4 | 61 | − 38 | 11 | 8 | 2 | 25 |
| | | Predigtstuhl | 1578 | . | . | . | . | 1.2 | 3.3 | . | 5.3 | 1.3 | . | 3.2 | 15.4 | 1.7 | . | . | . | . | . | 6.8 | 7.0 | 12.2 | . | . | . | . | . | . | 6.8 | . | . | 64.2 | | | 11 | 11 | 5 | 31 |
| | | Reichenhall, Bad | 468 | . | . | . | . | 1.1 | 4.1 | . | *3.0* | 0.1 | . | 12.0 | 25.6 | 0.7 | . | . | . | . | . | 3.0 | 3.7 | 9.5 | . | . | . | . | . | . | 0.1 | . | . | 62.9 | 77 | − 19 | 11 | 8 | 2 | 17 |
| | | Ainring | 430 | . | . | . | . | 3.4 | 7.5 | . | 6.5 | 0.0 | . | 1.1 | 18.4 | 1.1 | . | . | . | . | . | 2.5 | 2.2 | 13.1 | . | . | . | . | . | . | 0.0 | . | . | 55.8 | | | 9 | 9 | 3 | 18 |
| | | Oberteisendorf | 522 | 0.2 | . | . | . | 7.2 | 10.9 | . | 9.3 | 1.1 | . | 6.5 | 25.1 | 1.5 | . | . | . | . | . | 2.3 | 5.0 | 8.0 | . | . | . | . | . | . | . | . | . | 77.3 | 78 | − 22 | 11 | 10 | 2 | 22 |
| | | Laufen | 400 | . | . | . | . | 2.4 | 14.0 | . | 7.3 | 3.9 | . | 3.4 | 11.6 | 3.1 | . | . | . | . | . | . | 3.8 | 15.0 | . | . | . | . | . | . | . | . | . | 64.1 | 97 | − 2 | 9 | 9 | 2 | 16 |
| | | Waging | 465 | . | . | . | . | 8.8 | 13.2 | . | 7.4 | 1.1 | . | 3.6 | 14.7 | 0.2 | . | . | . | . | . | 0.5 | 2.8 | 6.8 | . | . | . | . | . | . | . | . | 0.0 | 59.1 | 79 | − 16 | 10 | 8 | 2 | 15 |
| | | Würding | 321 | 0.1 | . | . | . | 9.6 | 19.9 | 0.1 | 4.6 | 1.8 | . | 2.4 | 6.9 | . | . | . | . | . | . | 0.4 | 0.9 | 5.2 | . | . | . | . | . | . | 1.1 | . | . | 53.0 | 104 | + 2 | 12 | 8 | 2 | 18 |
| | Rott | Oberbergkirchen | 490 | . | . | . | . | 11.2 | 18.5 | . | 2.5 | 3.0 | . | 2.1 | 10.2 | . | . | . | . | . | . | . | 0.2 | 4.6 | . | . | . | . | . | . | . | . | . | 52.3 | 124 | + 10 | 7 | 6 | 2 | 21 |
| | | Gangkofen | 440 | . | . | . | 0.0 | 13.3 | 20.4 | 0.3 | 1.3 | 2.2 | . | 3.6 | 7.8 | . | . | . | . | . | . | 0.0 | 0.2 | 1.7 | . | . | . | . | . | . | 0.1 | . | . | 50.9 | 104 | + 2 | 10 | 7 | 2 | 19 |
| | | Wurmannsquick | 509 | 0.0 | . | . | . | 11.6 | 18.0 | . | 3.0 | 0.1 | . | 2.7 | *10.1* | . | . | . | . | . | . | 0.1 | 0.0 | 1.6 | . | . | . | . | . | . | 0.4 | . | . | 47.6 | 104 | + 2 | 9 | 6 | 2 | 19 |
| | | Pfarrkirchen (Ndb.) | 381 | . | . | . | . | 11.9 | 20.4 | . | 3.6 | 1.5 | . | 2.4 | 7.3 | . | . | . | . | . | . | 0.3 | 1.6 | 5.1 | . | . | . | . | . | . | 0.4 | . | . | 54.5 | 108 | + 4 | 10 | 8 | 2 | 20 |
| Donau | Donau | Oberfrauenwald | 800 | . | . | . | 0.2 | 10.9 | 8.6 | 0.2 | 3.6 | 4.1 | . | 1.4 | 8.1 | . | . | . | . | . | . | 1.1 | 0.8 | 0.1 | . | . | . | . | . | . | 0.9 | . | . | 40.0 | 61 | − 26 | 12 | 7 | 5 | 30 |
| | | Obernzell | 290 | 0.4 | . | . | . | 9.9 | 12.8 | . | 5.3 | 1.9 | . | 1.1 | 9.2 | . | . | . | . | . | . | 1.1 | 8.2 | 0.7 | . | . | . | . | . | . | . | . | . | 50.6 | 88 | − 7 | 10 | 8 | 2 | 13 |
| | | Wegscheid | 721 | 0.1 | . | . | . | 14.2 | 13.9 | . | 4.7 | 2.7 | . | 0.8 | 10.1 | . | . | . | . | . | . | 2.8 | 7.3 | 0.5 | . | . | . | . | . | . | 1.1 | . | . | 58.2 | 72 | − 23 | 11 | 8 | 6 | 31 |

# April — Von der Memelgrenze bis zum Pregel

| | | | | | | | | | | | | | | | | | | | | | | | | | | | | | | | | | | | | | | | |
|---|---|---|---|---|---|---|---|---|---|---|---|---|---|---|---|---|---|---|---|---|---|---|---|---|---|---|---|---|---|---|---|---|---|---|---|---|---|---|---|---|
| Memel | Grenze bis Mündung | Trappen | 20 | . | 7.1 | 3.4 | . | . | . | . | 2.5 | 0.2 | 0.8 | 1.4 | . | . | . | . | . | . | . | . | . | 2.1 | . | . | . | . | . | 2.4 | . | . | 19.9 | 48 | − 22 | 8 | 6 | . | 7 |
| | | Ebenrode | 66 | . | 4.7 | 3.1 | 0.0 | . | . | 0.0 | 0.0 | 0.9 | 0.7 | 1.6 | 1.2 | . | . | 0.8 | 1.0 | . | . | . | . | 0.1 | . | . | . | . | 0.0 | 0.9 | . | . | 15.0 | 37 | − 26 | 10 | 5 | 5 | 3 |
| | | Wetterau | 42 | . | 4.1 | 2.0 | . | . | . | . | 1.9 | 1.0 | 0.4 | 1.5 | 0.5 | . | . | 0.4 | 0.3 | . | . | . | . | . | . | . | . | . | 0.5 | 2.2 | . | 0.0 | 14.8 | | | 11 | 6 | 3 | . |
| | | Beiningen | 52 | . | 3.9 | 2.9 | . | . | . | . | . | 2.3 | . | 2.5 | 0.2 | . | . | . | 0.5 | . | . | . | . | 5.0 | . | . | . | . | . | 0.1 | . | . | 17.4 | 40 | − 25 | 8 | 5 | 4 | 8 |
| | | Dreifurt | 20 | . | 3.5 | 1.6 | . | . | . | . | . | . | . | . | 3.7 | . | . | . | 0.0 | . | . | . | . | 0.2 | 3.4 | . | . | . | 0.4 | 0.5 | . | . | 13.3 | | | 7 | 4 | 3 | 1 |
| | | Kloken | 3 | . | 6.3 | 1.4 | 0.2 | . | . | . | . | 1.5 | 0.8 | 2.1 | 1.5 | . | . | . | 0.2 | . | . | . | . | 1.8 | 0.5 | . | . | . | . | . | . | . | 16.3 | 40 | − 24 | 10 | 6 | 3 | 3 |
| Kurisches Haff | H. | Trammen | 3 | . | 5.0 | 1.5 | . | . | . | 1.2 | 1.0 | 3.0 | 1.3 | 3.8 | 0.9 | . | . | . | 0.4 | . | . | . | . | 1.4 | 0.7 | . | . | . | . | . | . | . | . | 20.2 | 54 | − 17 | 11 | 8 | 3 | 3 |
| | Gilge u. Sem. | Erlen | 1 | . | 0.3 | 5.1 | 0.2 | . | . | . | 1.8 | 10.4 | . | 2.0 | 0.3 | . | . | . | 0.0 | . | . | . | . | 0.6 | 2.7 | . | . | . | . | 0.1 | 0.0 | . | 23.5 | | | 10 | 5 | 2 | 2 |
| | | Lindenberg | 20 | . | 5.6 | 3.6 | . | . | . | . | 2.6 | 0.3 | 0.3 | 0.6 | . | . | . | . | 0.1 | . | . | . | . | . | . | . | . | . | . | . | . | . | 13.1 | 29 | − 32 | 7 | 3 | 2 | . |
| | Haff | Erlenwald | 2 | . | 3.6 | 4.3 | 1.4 | . | . | . | . | 3.4 | 4.3 | 2.6 | 0.7 | . | . | . | 4.6 | 1.3 | . | *10.9* | | | | | | | | | | | | 37.1 | 95 | − 2 | | | | 8 |
| | | Laptau | 20 | . | 7.0 | 0.5 | . | . | . | . | 2.0 | . | . | . | . | . | . | . | 4.5 | . | . | . | . | . | . | . | 6.2 | . | . | . | . | . | 20.2 | | | 5 | 4 | 1 | . |
| | | Rossitten (Ort) | 2 | . | 0.8 | 2.3 | 0.8 | . | . | . | 0.0 | 1.2 | 1.4 | 3.7 | . | . | . | . | 0.2 | . | . | . | . | 4.2 | . | . | . | . | . | . | . | 0.0 | 14.6 | 45 | − 18 | 8 | 5 | 4 | 12 |
| O. | O. | Rauschen | 20 | . | 9.0 | 3.4 | . | . | . | . | . | . | 1.8 | 3.0 | . | . | . | . | 1.4 | . | . | . | . | 4.0 | . | . | . | . | . | . | . | . | 22.6 | | | 6 | 6 | 2 | 9 |
| Fr. Haff | Fr. Haff | Fischhausen | 11 | . | 11.8 | 2.3 | 0.0 | . | . | . | 0.3 | 2.6 | 0.3 | 3.6 | 0.6 | . | . | . | 1.3 | . | . | . | . | 1.8 | 1.3 | . | . | . | . | . | . | . | 25.9 | 76 | − 8 | 11 | 7 | 3 | 2 |
| | | Drugthenen | 50 | . | 10.6 | 3.3 | . | . | . | . | 0.4 | . | 0.5 | 3.6 | 0.3 | 0.0 | . | . | 1.3 | . | . | . | . | 3.6 | . | . | . | . | . | . | . | 0.0 | 23.6 | | | 8 | 5 | 3 | 7 |

# Pregel

| | | | | | | | | | | | | | | | | | | | | | | | | | | | | | | | | | | | | | | | |
|---|---|---|---|---|---|---|---|---|---|---|---|---|---|---|---|---|---|---|---|---|---|---|---|---|---|---|---|---|---|---|---|---|---|---|---|---|---|---|---|---|
| Angerapp | Angerapp | Groß-Stürlack | 125 | . | 0.2 | . | 2.8 | 0.2 | . | 0.6 | 2.1 | . | . | . | 3.2 | . | . | 1.1 | . | . | . | . | 2.1 | 3.5 | . | . | . | . | . | 0.7 | . | . | 16.5 | | | 10 | 6 | 5 | 10 |
| | | Arnswald | 224 | . | 3.6 | 4.1 | . | . | . | . | 0.6 | . | 1.9 | 2.7 | 0.4 | 0.2 | . | . | . | . | . | . | . | 1.3 | . | . | . | . | . | 0.1 | 0.0 | . | 14.9 | | | 9 | 5 | 3 | 2 |
| | | Angerapp | 73 | . | 3.3 | 3.4 | . | . | . | . | 1.0 | 0.0 | 4.9 | 1.6 | 0.6 | . | . | 0.9 | 0.4 | . | . | . | . | 0.8 | . | 0.0 | . | . | . | 0.0 | . | . | 16.9 | | | 9 | 5 | 4 | 5 |
| | Pissa | Rominten | 180 | . | 3.5 | 2.8 | 1.2 | . | . | 1.3 | 0.6 | . | 3.0 | 1.9 | 0.3 | . | . | 0.8 | . | . | . | . | 0.3 | 2.6 | . | . | . | . | . | . | . | . | 18.3 | 47 | − 20 | 11 | 7 | 2 | 15 |
| | | Gumbinnen | 47 | . | 6.9 | 2.2 | 2.0 | . | . | . | . | 0.2 | 2.0 | 0.3 | 2.9 | . | . | . | . | . | . | . | . | 1.5 | 0.7 | . | . | . | . | 1.1 | . | . | 19.8 | 48 | − 22 | 10 | 7 | 4 | . |
| | A. | Insterburg | 35 | . | 3.6 | 1.2 | 1.1 | . | . | 0.0 | . | 0.0 | 0.4 | 0.7 | 1.6 | 0.0 | . | 0.0 | 0.2 | . | . | . | . | 1.1 | 2.5 | . | . | . | . | 0.0 | 1.3 | . | 0.1 | 13.8 | 31 | − 31 | 11 | 7 | 5 | 1 |

| Flußgebiet | | Ort | See-höhe m | 1 | 2 | 3 | 4 | 5 | 6 | 7 | 8 | 9 | 10 | 11 | 12 | 13 | 14 | 15 | 16 | 17 | 18 | 19 | 20 | 21 | 22 | 23 | 24 | 25 | 26 | 27 | 28 | 29 | 30 | 31 | Monatssumme mm | % der Norm. | Abweichung v. d. Norm. | Zahl der Tage mit Niederschl. ≧0.1 | Niederschl. ≧1.0 | * ≧0.1 | ⊡ |
|---|---|---|---|---|---|---|---|---|---|---|---|---|---|---|---|---|---|---|---|---|---|---|---|---|---|---|---|---|---|---|---|---|---|---|---|---|---|---|---|
| Inster | Inster | Stimbern | 44 | . | 0.5 | . | . | 12.2 | . | . | . | 2.9 | . | . | 3.2 | . | . | . | . | . | . | . | . | . | . | . | . | . | . | . | . | . | . | 18.8 | | | 4 | 3 | . | . |
| | | Grünheide | 50 | . | 1.8 | 2.5 | 0.2 | . | . | 0.5 | 2.2 | 1.1 | 0.6 | 1.3 | 0.6 | . | . | . | 0.9 | . | . | . | . | . | 3.5 | . | . | . | . | 0.0 | 0.0 | . | . | 15.2 | 36 | − 27 | 11 | 6 | 4 | 5 |
| Alle | Alle | Saalau | 20 | . | 4.2 | 2.3 | 0.5 | 0.6 | . | . | 2.4 | . | . | 2.8 | . | . | . | . | . | . | . | . | . | . | 7.8 | . | . | . | . | . | . | . | . | 20.6 | | | 7 | 5 | 4 | 4 |
| | | Neu Ramuck | 150 | . | 5.1 | 3.2 | 0.9 | . | . | 0.1 | . | 0.9 | 5.3 | 7.2 | 1.9 | . | . | . | 3.4 | . | . | . | . | 0.5 | . | . | . | . | . | . | . | . | . | 28.5 | 71 | − 12 | 10 | 6 | 2 | 7 |
| | | Allenstein | 120 | . | 5.6 | 4.0 | 5.3 | . | . | . | . | 0.2 | 1.3 | 6.7 | 2.8 | 0.1 | . | . | 3.5 | . | . | . | . | . | 6.2 | . | . | . | . | 0.0 | 0.0 | 0.0 | . | 35.7 | 90 | − 4 | 10 | 8 | 2 | 2 |
| | | Bischofsburg | 152 | . | 2.8 | 3.3 | 0.0 | 0.0 | . | 0.4 | 0.2 | 0.5 | 0.2 | 4.3 | 0.8 | 0.0 | . | 1.0 | 0.4 | . | . | . | . | 0.5 | 4.6 | . | . | . | . | 0.0 | . | . | . | 19.0 | 50 | − 19 | 12 | 5 | 3 | 1 |
| | | Wichertshof | 91 | . | 3.5 | 5.7 | . | . | . | . | . | . | . | 0.6 | 2.3 | . | . | . | 2.1 | . | . | . | . | . | . | . | . | . | . | . | 0.1 | . | . | 14.3 | 31 | − 31 | 6 | 4 | 2 | 8 |
| | | Heilsberg | 83 | . | 3.4 | 3.6 | 0.4 | . | . | . | 0.1 | . | . | 1.7 | 1.3 | . | . | 0.2 | 2.3 | . | . | . | . | . | 0.4 | . | . | . | . | 0.0 | 0.0 | . | . | 13.4 | 30 | − 30 | 9 | 5 | 4 | 1 |
| | | Kekitten | 150 | . | 4.6 | 2.3 | 0.1 | . | . | . | . | 2.7 | 1.3 | 3.3 | 0.6 | 0.1 | . | 1.2 | 0.3 | . | . | . | . | 2.1 | 1.0 | . | . | . | . | . | . | . | . | 19.6 | 56 | − 16 | 12 | 8 | 4 | 9 |
| | | Landsberg (Ostpr.) | 130 | . | 4.8 | 5.6 | 0.3 | . | . | . | 0.4 | . | 0.0 | 2.0 | 0.8 | . | . | . | 1.6 | . | . | . | . | . | . | . | . | . | . | . | . | . | . | 15.5 | 38 | − 26 | 7 | 4 | 3 | 9 |
| | Guber | Rastenburg (Stadt) | 103 | . | 1.8 | 3.3 | 0.3 | . | . | . | 0.4 | 0.7 | 6.6 | 3.0 | 0.9 | . | 0.0 | . | 1.3 | . | . | . | . | . | 1.4 | . | . | . | . | 0.0 | . | . | . | 19.7 | 57 | − 15 | 10 | 6 | . | . |
| | | Dietrichsdorf, Kr. Gerdauen | 43 | . | 3.5 | 3.7 | 1.0 | . | . | 0.2 | 0.8 | . | 0.4 | 1.4 | 0.2 | . | . | 0.2 | 1.1 | . | . | . | . | 0.1 | 2.0 | . | . | . | . | 0.1 | . | . | . | 14.7 | | | 13 | 6 | 3 | . |
| | | Rössel | 115 | . | 3.0 | 3.5 | . | . | . | . | . | . | 3.5 | 1.4 | . | . | . | . | . | . | . | . | . | 0.4 | 2.3 | . | . | . | . | . | 0.2 | . | . | 16.3 | | | 8 | 6 | 2 | . |
| | | Glockstein | 95 | . | 3.3 | 3.8 | 0.2 | . | . | . | 2.1 | . | 0.2 | 1.7 | 0.4 | 0.1 | . | 0.7 | 0.6 | . | . | . | . | 0.4 | 4.1 | . | . | . | . | 0.4 | 0.0 | 0.1 | . | 18.1 | | | 14 | 5 | 7 | 2 |
| | Guber bis Mündung | Friedland | 25 | . | 3.8 | 3.6 | 0.4 | . | 0.0 | 0.0 | . | . | 0.0 | 1.3 | 0.0 | . | . | . | 0.7 | . | . | . | . | 1.2 | . | . | . | . | . | . | . | 0.1 | . | 11.1 | 27 | − 30 | 7 | 4 | 4 | 1 |
| | | Gerdauen | 30 | . | 3.8 | 2.4 | 0.0 | . | . | . | 0.8 | 0.0 | 0.0 | 2.1 | 0.1 | . | . | 0.0 | 1.0 | . | . | . | . | . | 2.3 | . | . | . | . | . | . | 0.0 | . | 12.5 | | | 7 | 5 | 3 | 2 |
| | | Engelstein | 90 | . | 4.2 | 5.0 | 0.1 | . | . | . | 1.2 | . | 6.2 | 1.4 | 0.5 | . | . | . | 0.8 | . | . | . | . | 1.0 | . | . | . | . | . | . | . | . | . | 20.4 | | | 9 | 6 | 4 | 1 |
| | | Ilmenhorst | 55 | . | 1.4 | 4.1 | . | . | . | . | 0.7 | . | 0.3 | 1.5 | 0.8 | . | . | 0.6 | 0.3 | . | . | . | . | 0.0 | 0.4 | . | . | . | . | 0.0 | . | . | . | 10.1 | | | 9 | 3 | 2 | . |
| Alle bis Mdg. | Pregel | Tapiau | 11 | . | 8.2 | 1.3 | 1.1 | . | . | 0.9 | 1.4 | 1.0 | 0.2 | 2.1 | 0.1 | . | . | . | . | . | . | . | . | 1.0 | 1.5 | . | . | . | . | . | . | . | . | 18.8 | 48 | − 21 | 11 | 8 | 3 | 2 |
| | | Fuchsberg | 35 | . | 6.8 | 4.0 | 0.2 | . | . | . | 0.8 | 0.7 | 0.2 | 0.9 | 0.7 | . | . | . | 0.5 | . | . | . | . | 0.7 | 7.3 | . | . | . | . | . | . | . | . | 22.8 | 64 | − 13 | 11 | 3 | 3 | 2 |
| | | Königsberg-Devau | 20 | . | 9.2 | 2.9 | 0.8 | 0.0 | . | 0.0 | 1.6 | 1.1 | 2.5 | 2.1 | 0.5 | . | . | . | 0.5 | . | . | . | . | 2.3 | 3.2 | . | . | . | . | 0.0 | 0.0 | 0.0 | . | 26.7 | 69 | − 12 | 11 | 8 | 2 | 1 |
| | | Mednicken | 35 | . | 8.3 | 2.1 | 0.1 | 0.0 | . | . | 2.4 | 1.8 | 0.8 | 2.1 | 0.1 | . | . | . | 0.8 | . | . | . | . | 0.2 | 1.3 | . | . | . | . | . | . | 0.0 | . | 20.0 | | | 11 | 6 | 3 | 1 |
| **Vom Pregel bis zur Weichsel** | | | | | | | | | | | | | | | | | | | | | | | | | | | | | | | | | | | | | | | |
| Frisches Haff | Frisching | Mühlhausen | 36 | . | 4.9 | 3.6 | . | . | . | . | . | . | . | 0.8 | 0.3 | . | . | . | . | . | . | . | . | 1.5 | 0.7 | . | . | . | . | . | . | . | . | 11.8 | | | 6 | 3 | 2 | 1 |
| | | Zinten | 100 | . | . | 0.9 | 2.5 | . | . | . | 0.7 | . | . | 1.6 | 0.9 | 0.0 | 0.0 | . | . | . | . | . | . | 8.0 | 2.0 | . | . | . | . | . | . | . | . | 16.6 | 43 | − 23 | 7 | 4 | 2 | 13 |
| | | Preuß. Eylau | 68 | . | . | . | 4.6 | 3.0 | . | . | 0.6 | 0.1 | 0.2 | 0.4 | . | . | . | . | 2.5 | . | . | . | . | . | . | . | . | . | . | . | . | . | 0.1 | 11.5 | 32 | − 26 | 8 | 3 | 3 | 2 |
| | II. | Heiligenbeil | 22 | . | 8.6 | 5.6 | 0.6 | 0.0 | . | 0.0 | 1.5 | 0.7 | 0.6 | 5.9 | 0.4 | . | . | . | 0.4 | . | . | . | . | 0.0 | 0.4 | . | . | . | . | 0.0 | . | . | . | 24.7 | 68 | − 12 | 10 | 4 | 4 | 3 |
| | Passarge | Stabigotten | 151 | . | 0.4 | . | 0.3 | . | . | . | . | 0.3 | 1.4 | 4.6 | . | . | . | 0.1 | 4.8 | . | . | . | . | . | 3.7 | . | . | . | . | . | . | . | . | 15.6 | | | 8 | 4 | 2 | . |
| | | Pulfnick | 95 | . | 6.1 | 3.9 | 0.1 | 0.3 | . | . | 0.3 | . | 5.7 | 8.6 | 1.0 | 0.6 | . | . | 2.2 | . | . | . | . | . | 0.2 | . | . | . | . | 0.0 | . | . | . | 29.0 | | | 11 | 6 | 4 | 3 |
| | | Wormditt | 67 | . | 6.0 | 3.9 | 0.2 | . | . | . | 0.2 | . | . | . | 0.3 | . | . | . | . | . | . | . | . | . | . | . | . | . | . | 0.2 | . | . | . | 10.8 | 28 | − 28 | 6 | 2 | 2 | 7 |
| | | Lichtenfeld | 108 | . | 7.0 | 4.5 | 0.1 | . | . | 0.3 | 0.4 | . | 2.3 | 0.3 | . | . | . | . | 0.9 | . | . | . | . | 1.0 | 0.2 | . | . | . | . | . | . | . | . | 17.0 | 40 | − 25 | 10 | 4 | 3 | 6 |
| | | Langwalde | 82 | . | 4.9 | 6.2 | 0.7 | . | . | 0.5 | 0.2 | . | 0.0 | 1.6 | 1.3 | . | . | . | 0.5 | 0.4 | . | . | . | 1.3 | 0.0 | . | . | . | . | . | . | . | . | 17.6 | 47 | − 20 | 10 | 5 | 3 | 5 |
| | Haff | Groß-Rautenberg | 42 | . | 3.7 | 4.6 | 0.8 | 1.4 | . | 1.3 | 0.1 | . | 3.3 | . | 0.6 | 0.1 | . | . | . | . | . | . | . | . | . | . | . | . | . | . | . | . | . | 16.6 | | | 10 | 5 | 2 | 6 |
| | | Lenzen | 57 | . | 5.9 | 4.8 | . | . | . | 1.9 | . | 0.1 | 0.2 | 6.0 | 2.3 | 0.0 | . | 0.6 | . | . | . | . | . | . | 0.1 | . | . | . | . | . | . | . | . | 21.9 | | | 9 | 5 | 3 | 1 |
| | Elbing | Altstadt | 55 | . | 3.6 | 2.2 | 0.2 | 0.0 | . | . | 0.3 | 0.2 | 0.3 | 9.1 | 2.8 | 0.0 | . | . | 1.4 | . | . | . | . | . | 0.1 | . | . | . | . | . | . | . | . | 20.2 | | | 10 | 5 | 2 | 2 |
| | | Ebene Buchwalde | 98 | . | 3.8 | 3.4 | 2.6 | . | . | . | . | . | 1.6 | 8.8 | 5.4 | . | . | . | 1.3 | . | . | . | . | 2.1 | 0.3 | . | . | . | . | . | . | . | . | 29.3 | 71 | − 12 | 9 | 8 | 3 | 2 |
| | | Elbing (Stadt) | 2 | . | 6.9 | 6.1 | 0.1 | 0.0 | . | 0.3 | 0.2 | 0.4 | 0.0 | 6.4 | 3.0 | 0.0 | . | . | 0.1 | . | . | . | . | . | . | . | . | . | 0.0 | . | 0.0 | . | . | 23.5 | 60 | − 16 | 9 | 4 | 3 | 1 |
| | Nogat, Liebe | Riesenburg | 98 | . | 1.0 | 4.0 | 2.0 | 4.0 | . | 0.1 | . | 0.5 | 0.3 | 11.8 | 6.0 | . | . | 3.7 | . | . | . | . | . | . | . | . | . | . | . | . | . | . | . | 33.4 | 92 | − 3 | 10 | 7 | 4 | 4 |
| | | Klein Nebrau | 15 | . | 2.6 | 1.5 | 0.2 | . | . | 0.0 | . | . | 0.4 | 6.9 | 1.7 | 0.1 | . | . | 0.4 | . | . | . | . | 0.9 | . | . | . | . | . | . | . | . | . | 14.7 | 43 | − 20 | 9 | 4 | 4 | . |
| | | Marienwerder | 52 | . | 3.4 | 2.9 | 2.7 | 0.0 | 0.0 | 0.0 | . | . | 0.0 | 8.1 | 3.9 | 0.0 | . | . | 1.5 | . | . | . | . | 0.0 | 0.0 | . | . | . | . | . | . | . | . | 22.5 | 66 | − 12 | 6 | 6 | 1 | . |
| | | Wolfsheide | 42 | . | 3.2 | 2.6 | 1.3 | 0.0 | . | . | . | . | 0.1 | 4.5 | 5.1 | 0.1 | . | . | 0.8 | . | . | . | . | . | . | . | . | . | . | . | . | . | . | 17.7 | 56 | − 14 | 8 | 5 | 3 | 7 |
| | | Marienburg | 12 | . | 3.1 | 1.1 | 0.7 | 0.0 | . | 0.0 | 0.0 | 2.8 | 0.4 | 4.9 | 6.2 | 0.1 | . | . | 1.2 | . | . | . | . | 0.0 | 0.5 | . | . | . | . | . | . | . | . | 21.0 | 58 | − 15 | 10 | 6 | 4 | 2 |
| | H. | Neukrug | 6 | . | 8.8 | 3.4 | 1.6 | . | . | . | . | 2.5 | . | 5.1 | 0.7 | . | . | . | . | . | . | . | . | . | 2.5 | . | . | . | . | . | . | . | . | 24.6 | 64 | − 14 | 7 | 6 | 2 | 7 |
| **Weichsel** | | | | | | | | | | | | | | | | | | | | | | | | | | | | | | | | | | | | | | | |
| Narew | Bobr | Halldorf | 190 | . | . | 6.9 | . | . | . | . | . | 3.2 | 3.6 | . | . | . | . | . | . | . | . | . | . | . | . | . | . | . | . | 1.6 | . | . | . | 15.3 | | | 4 | 4 | 2 | 5 |
| | | Ranten | 180 | . | 4.0 | . | 5.0 | 2.0 | . | 0.0 | 0.0 | 0.5 | 3.5 | 2.5 | 0.2 | . | . | . | 3.0 | . | . | . | . | 0.7 | 0.3 | . | . | . | . | . | 0.1 | . | . | 21.8 | 50 | − 22 | 11 | 6 | 3 | 10 |
| | | Lyck | 139 | . | 2.6 | 3.7 | 0.0 | . | . | . | 0.4 | . | 5.2 | 2.3 | 0.9 | . | . | 0.3 | 1.0 | . | . | . | . | . | 0.1 | . | . | . | . | 0.9 | . | . | . | 17.4 | 41 | − 24 | 10 | 5 | 4 | 11 |
| | | Prostken | 119 | . | 2.8 | 0.2 | 0.3 | . | . | . | . | 2.8 | 7.8 | 0.3 | . | . | 1.1 | 0.2 | 0.0 | . | . | . | . | . | . | . | . | . | 0.0 | 0.3 | . | 0.0 | . | 15.8 | 38 | − 26 | 9 | 4 | 4 | 1 |
| | | Treuburg | 164 | . | 2.0 | 1.7 | 0.2 | . | . | . | . | 0.3 | 1.8 | 0.5 | 0.2 | . | . | 0.1 | 0.4 | . | . | . | . | 0.0 | 1.0 | . | . | . | . | 0.4 | . | . | . | 8.6 | 21 | − 34 | 11 | 4 | 6 | 1 |
| | | Borschymmen | 120 | . | 4.5 | 1.9 | 0.9 | . | . | 0.6 | . | 3.1 | 5.6 | 2.5 | 0.3 | . | . | 0.2 | . | . | . | . | . | . | 21.2 | . | . | . | . | . | 0.8 | . | . | 41.6 | 105 | + 2 | 11 | 6 | 3 | 7 |

# April — Tägliche Niederschlagshöhen in Millimetern, gemessen um 7 Uhr morgens — 1942

| Flußgebiet | | Ort | Seehöhe m | 1 | 2 | 3 | 4 | 5 | 6 | 7 | 8 | 9 | 10 | 11 | 12 | 13 | 14 | 15 | 16 | 17 | 18 | 19 | 20 | 21 | 22 | 23 | 24 | 25 | 26 | 27 | 28 | 29 | 30 | 31 | Monatssumme mm | % der Norm. | Abweichung v. d. Norm. | Zahl der Tage mit Niederschl. ≧0.1 | ≧1.0 | * ≧0.1 | ⊡ |
|---|---|---|---|---|---|---|---|---|---|---|---|---|---|---|---|---|---|---|---|---|---|---|---|---|---|---|---|---|---|---|---|---|---|---|---|---|---|---|---|
| Narew | Pissek | Cruttinnen | 130 | . | 3.9 | 4.0 | 0.0 | . | . | 0.1 | . | . | 5.1 | 2.8 | 1.2 | 0.1 | . | . | 2.3 | . | . | . | . | 1.0 | 7.2 | . | . | . | . | . | 0.1 | . | | 27.8 | 68 | − 13 | 11 | 8 | 4 | 7 |
| | | Rhein | 132 | . | 3.0 | 3.9 | 0.1 | 0.0 | . | . | . | 0.2 | 1.9 | 3.9 | 0.2 | . | . | 1.4 | . | . | . | . | . | 0.6 | 0.1 | . | . | . | . | 0.5 | 0.0 | . | | 15.8 | | | 11 | 5 | 6 | 3 |
| | | Seegutten | 120 | . | 0.2 | 6.2 | 0.3 | . | . | . | . | . | 5.6 | 0.8 | 1.0 | . | . | . | 2.2 | . | . | . | . | . | 1.5 | . | . | . | . | . | 0.8 | . | | 18.6 | 50 | − 19 | 9 | 5 | 5 | 6 |
| | | Gehlenburg | 138 | . | 0.8 | 1.1 | . | . | . | 0.7 | . | . | 6.5 | 3.6 | . | . | . | 0.5 | . | . | . | . | . | . | . | . | . | . | . | . | . | . | | 13.2 | 30 | − 30 | 6 | 3 | 2 | 3 |
| | Omulef | Mensguth | 155 | . | 3.8 | 2.1 | 0.2 | . | . | . | . | . | 0.8 | 4.0 | 0.5 | . | . | 0.4 | 2.0 | . | . | . | . | 0.7 | . | . | . | . | . | . | . | . | | 14.5 | 38 | − 24 | 9 | 4 | 4 | 1 |
| | | Ortelsburg | 146 | . | 4.4 | 3.5 | 0.5 | . | . | 1.5 | 0.0 | 0.5 | 4.5 | 3.8 | 0.4 | . | . | 0.2 | 2.2 | . | . | . | . | 0.0 | 0.0 | . | . | . | . | . | 0.0 | . | | 21.5 | 55 | − 18 | 10 | 6 | 5 | . |
| | | Groß Leschienen | 128 | . | 4.8 | 3.7 | 1.1 | . | . | 1.7 | . | 4.3 | 2.8 | 4.2 | 1.7 | . | . | 0.3 | 1.9 | . | . | . | . | . | . | 0.1 | . | . | . | . | 1.5 | . | | 28.1 | 72 | − 11 | 12 | 10 | 2 | 6 |
| | N. | Flammberg | 125 | . | 3.1 | 0.7 | 0.6 | 0.0 | . | 0.8 | 0.1 | 3.4 | 2.3 | 3.9 | 0.3 | 0.1 | . | 0.0 | 1.2 | . | . | . | . | 1.1 | . | . | . | . | . | . | . | . | | 17.6 | | | 12 | 6 | 3 | . |
| | | Neidenburg | 172 | . | 4.9 | 0.4 | . | . | . | 5.7 | . | . | 2.0 | 6.8 | 0.5 | . | . | . | 2.1 | . | . | . | . | . | . | . | . | . | . | . | . | . | . | | 22.4 | 59 | − 15 | 7 | 5 | 2 | . |
| Narew bis Mündung | Drewenz | Kernsdorf | 290 | . | 5.4 | 2.2 | 1.4 | . | . | . | 0.1 | . | 2.0 | 6.5 | 3.5 | 0.1 | . | 0.0 | . | 1.4 | . | . | . | . | 0.0 | . | . | . | . | . | 0.1 | 0.0 | | 22.7 | | | 10 | 7 | 4 | 3 |
| | | Mohrungen | 115 | . | 5.7 | 4.6 | 0.1 | . | . | 0.2 | . | . | 1.1 | 6.6 | 1.4 | 0.0 | . | . | 1.5 | . | . | . | . | . | 0.0 | . | . | . | . | . | . | 0.3 | | 21.5 | 54 | − 19 | 9 | 6 | 4 | 1 |
| | | Osterode (Ostpr.) | 125 | . | 4.1 | 6.1 | 0.5 | . | . | . | 0.1 | . | 1.3 | 9.1 | 4.0 | 0.1 | . | . | 2.3 | . | . | . | . | . | 0.3 | . | . | . | . | . | 0.0 | . | | 27.9 | 70 | − 12 | 10 | 6 | 3 | 1 |
| | | Gilgenburg | 181 | . | 5.2 | 4.7 | . | . | . | . | . | 1.1 | . | 6.3 | 2.2 | . | . | . | 2.5 | . | . | . | . | 0.1 | . | . | . | . | . | . | . | . | | 22.1 | | | 7 | 6 | 3 | 1 |
| | | Gergehnen | 107 | . | 7.8 | 2.8 | 0.6 | . | . | . | . | . | 1.8 | 8.3 | 2.8 | . | . | . | 0.4 | . | . | . | . | 1.2 | . | . | . | . | . | . | . | . | | 25.7 | 67 | − 13 | 8 | 6 | 4 | 2 |
| | Inthe | Reinwasser | 185 | 0.2 | 12.7 | 3.6 | 6.3 | . | . | . | . | . | 1.2 | 16.8 | 3.4 | . | . | . | . | . | . | . | . | . | . | . | . | . | . | . | . | . | | 44.2 | 110 | + 4 | 7 | 6 | 3 | 7 |
| | | Neu Röske | 155 | 0.6 | 8.0 | 2.5 | 2.2 | . | . | 1.9 | 0.1 | . | 0.8 | 18.3 | 1.3 | . | . | . | . | . | . | . | . | 0.3 | . | . | . | . | . | . | . | . | | 36.0 | 90 | − 4 | 10 | 6 | 2 | 1 |
| | W. | Bischofswerder | 87 | 4.5 | 3.9 | 1.3 | . | . | . | 0.0 | . | . | 1.2 | 6.9 | 3.2 | . | . | . | 3.1 | . | . | . | . | 1.8 | . | . | . | . | . | . | . | . | | 25.9 | 70 | − 11 | 8 | 8 | 3 | . |

## Von der Weichsel bis zum Stettiner Haff

| Flußgebiet | | Ort | Seehöhe m | 1 | 2 | 3 | 4 | 5 | 6 | 7 | 8 | 9 | 10 | 11 | 12 | 13 | 14 | 15 | 16 | 17 | 18 | 19 | 20 | 21 | 22 | 23 | 24 | 25 | 26 | 27 | 28 | 29 | 30 | 31 | Monatssumme mm | % der Norm. | Abweichung v. d. Norm. | Zahl der Tage mit Niederschl. ≧0.1 | ≧1.0 | * ≧0.1 | ⊡ |
|---|---|---|---|---|---|---|---|---|---|---|---|---|---|---|---|---|---|---|---|---|---|---|---|---|---|---|---|---|---|---|---|---|---|---|---|---|---|---|---|
| Hinterpommersche Küste | O. | Chinow | 63 | . | 8.5 | 6.8 | . | . | . | . | . | 3.2 | 4.1 | 8.2 | 2.1 | . | . | . | 0.0 | . | . | . | . | . | 3.2 | . | . | . | . | . | . | . | 0.0 | 36.1 | 100 | 0 | 7 | 7 | 1 | 2 |
| | | Wierschutzin | 17 | . | 12.4 | 0.4 | . | . | . | 0.1 | . | . | . | 5.5 | 6.8 | . | . | . | . | . | . | . | . | . | 0.3 | . | . | . | . | . | . | . | . | 25.3 | 69 | − 11 | 6 | 3 | 2 | 5 |
| | Leba | Schwansee | 120 | . | 12.6 | 6.3 | . | . | . | . | . | . | . | 16.8 | . | . | . | . | . | . | . | . | . | . | . | . | . | . | . | . | . | . | . | 35.7 | | | 3 | 3 | 1 | . |
| | | Leba | 2 | . | 15.5 | 4.2 | 0.4 | . | . | . | . | . | 1.7 | 10.1 | 1.1 | . | . | . | . | . | . | . | . | . | 0.6 | . | . | . | . | . | . | . | . | 32.6 | 94 | − 2 | 7 | 5 | 1 | . |
| | Lupow | Mühlental | 120 | . | 13.3 | 5.9 | 0.5 | . | . | . | . | . | . | 14.7 | 5.2 | . | . | . | . | . | . | . | . | . | 3.5 | . | . | . | . | . | . | . | . | 43.1 | 102 | + 1 | 6 | 5 | 2 | 9 |
| | | Lojow | 61 | 0.2 | 14.3 | 8.2 | 0.3 | . | . | . | . | . | 8.0 | 16.0 | 1.5 | . | . | . | . | . | . | . | . | . | 1.2 | . | . | . | . | . | . | . | . | 49.7 | 132 | + 12 | 8 | 6 | 2 | 8 |
| | Stolpe | Bernsdorf, Kr. Bütow | 150 | . | 12.1 | 2.9 | 4.8 | . | . | . | . | . | 2.0 | 14.2 | 1.8 | . | . | . | . | . | . | . | . | . | 1.9 | . | . | . | . | . | . | . | . | 39.7 | 103 | + 1 | 7 | 7 | 2 | 1 |
| | | Taubenberg | 127 | . | 13.5 | 4.0 | 0.1 | . | . | . | . | . | 1.4 | 12.6 | 4.9 | . | . | . | 0.0 | . | . | . | . | . | 0.0 | . | . | . | . | . | . | . | . | 36.5 | | | 6 | 5 | 2 | 3 |
| | | Stolp-West | 33 | 0.1 | 13.6 | 6.4 | 0.6 | . | 0.0 | 0.6 | 0.5 | . | 1.2 | 26.4 | 4.4 | 0.0 | . | . | . | . | . | . | . | . | 4.5 | . | . | . | . | . | . | . | . | 58.3 | 153 | + 20 | 10 | 6 | 2 | . |
| | | Hohenstein, Kr. Stolp | 6 | 0.3 | 13.0 | 4.9 | . | . | . | 0.2 | . | 1.3 | 0.5 | 8.3 | 1.9 | . | . | . | . | . | . | . | . | . | 1.7 | . | . | . | . | . | . | . | . | 32.1 | 89 | − 4 | 9 | 6 | 1 | 4 |
| | Wipper | Wocknin | 160 | . | 9.6 | 5.4 | . | . | . | . | . | . | 1.8 | 21.8 | 7.3 | . | . | . | . | . | . | . | . | 0.4 | 0.3 | . | . | . | . | . | . | . | . | 46.6 | 104 | + 2 | 7 | 5 | 1 | 7 |
| | | Seehof b. Beßwitz | 60 | 0.1 | 9.9 | 8.5 | 1.8 | 0.1 | . | . | 0.0 | . | 0.5 | 14.8 | 4.1 | . | . | . | . | . | . | . | . | . | 3.5 | . | . | . | . | . | . | . | . | 43.3 | 100 | 0 | 9 | 6 | 2 | 4 |
| | | Schlawe | 25 | 0.5 | 13.2 | 6.8 | 1.7 | . | . | . | 0.6 | . | 1.1 | 13.4 | 1.7 | . | . | . | . | . | . | . | . | . | 0.1 | . | . | . | . | . | . | . | . | 39.1 | | | 9 | 6 | 2 | . |
| | | Drenzig | 58 | . | 10.1 | 9.9 | 0.5 | . | 0.1 | . | . | . | 1.1 | 15.6 | 5.3 | . | . | . | . | . | . | . | . | . | . | . | . | . | . | . | . | . | . | 42.6 | | | 7 | 5 | 2 | 6 |
| | | Rügenwalde | 3 | 0.6 | 12.6 | 4.2 | 1.1 | . | . | . | 1.5 | 2.6 | 0.9 | 6.5 | 2.3 | . | . | . | . | . | . | . | . | . | . | 0.2 | . | . | . | . | . | . | . | 32.5 | 89 | − 4 | 10 | 7 | 2 | 7 |
| | O. | Laase | 6 | 1.7 | 10.3 | 2.4 | 0.2 | . | . | 1.3 | 1.8 | 0.9 | 0.6 | 10.0 | 1.0 | . | . | . | . | . | . | . | . | . | 0.1 | . | . | . | . | . | . | . | . | 30.3 | | | 11 | 7 | 3 | . |
| | Persante | Bärwalde | 117 | . | 4.3 | 6.2 | 0.8 | 0.1 | 0.2 | 2.3 | . | . | 0.3 | 7.8 | 1.2 | . | . | . | . | . | . | . | . | . | . | . | . | . | . | . | . | . | . | 23.2 | 53 | − 20 | 9 | 5 | 3 | 1 |
| | | Naseband | 105 | . | 0.3 | 5.2 | 2.8 | . | . | . | . | 0.0 | 0.1 | 15.6 | . | . | . | . | . | . | . | . | . | . | 0.8 | . | . | . | . | . | . | . | . | 24.8 | 57 | − 19 | 6 | 3 | 1 | 2 |
| | | Polzin, Bad | 95 | . | 6.7 | 8.7 | 1.5 | . | 0.4 | 0.9 | 0.3 | . | 0.0 | 9.1 | 1.4 | . | . | . | . | . | . | . | . | . | . | . | . | . | . | . | . | . | . | 29.0 | 62 | − 18 | 8 | 5 | 6 | 1 |
| | | Belgard a. d. Pers. | 25 | . | 11.9 | 5.0 | 1.7 | . | 0.2 | 0.2 | . | . | 1.2 | 9.0 | 2.0 | . | . | . | . | . | . | . | . | . | . | . | . | . | . | . | . | . | . | 31.2 | 86 | − 5 | 8 | 6 | 2 | 1 |
| | | Stolzenberg | 50 | 0.4 | 9.8 | 8.9 | 3.8 | . | 2.4 | 1.8 | 0.6 | 0.9 | 2.8 | 13.6 | 1.8 | . | . | . | . | . | . | . | . | . | . | . | . | . | . | . | . | . | . | 46.8 | 124 | + 9 | 11 | 8 | 2 | . |
| | | Bublitz | 150 | 10.1 | 5.2 | 4.0 | . | . | . | . | . | . | 1.0 | 21.0 | 5.3 | . | . | . | . | . | . | . | . | . | . | . | . | . | . | . | . | . | . | 46.6 | | | 7 | 7 | 2 | . |
| | | Reckow | 91 | 0.8 | 11.0 | 6.9 | 3.8 | . | 0.3 | . | . | 0.1 | 4.6 | 20.9 | 6.3 | 0.3 | . | . | 0.1 | . | . | . | . | . | 0.0 | . | . | 0.0 | . | . | . | . | 0.0 | 55.1 | 120 | + 9 | 11 | 6 | 2 | 1 |
| | | Kolberg (Stadt) | 2 | 1.4 | 8.6 | 2.6 | 0.7 | . | . | 1.6 | 2.9 | 0.9 | 1.2 | 8.3 | . | . | . | . | . | . | . | . | . | . | . | . | . | . | . | . | . | . | . | 28.2 | 76 | − 9 | 9 | 7 | 2 | . |
| | Rega | Muhlendorf | 100 | 0.5 | 8.9 | 4.5 | 3.1 | 0.4 | 0.3 | 2.4 | 0.2 | . | 0.5 | 5.3 | 2.5 | . | . | . | . | . | . | . | . | . | 0.0 | . | . | . | . | . | . | . | . | 28.6 | 66 | − 15 | 11 | 6 | 3 | 2 |
| | | Greifenberg i. P. | 17 | Tabelle nicht mehr vorhanden | | | | | | | | | | | | | | | | | | | | | | | | | | | | | *25.0* | *61* | *− 16* | | | | |
| | | Sternin | 35 | 0.4 | 0.2 | 11.9 | 0.4 | . | . | 1.4 | 2.1 | . | 0.2 | 6.2 | 0.4 | . | . | . | . | . | . | . | . | . | . | . | . | . | . | . | . | . | . | 23.2 | | | 9 | 4 | 2 | 1 |
| | Dievenow | Wittenfelde | 20 | 1.9 | 8.8 | 5.4 | 0.6 | 0.4 | . | 1.1 | 1.7 | 0.6 | 1.5 | 2.8 | 1.0 | . | . | . | . | . | . | . | . | . | . | . | . | . | . | . | . | . | . | 25.8 | 68 | − 12 | 11 | 8 | 1 | . |
| | | Naugard | 55 | . | 10.7 | 1.9 | 3.5 | 0.0 | . | 2.5 | . | . | 4.8 | 1.6 | 0.6 | . | . | . | . | . | . | . | . | . | . | . | . | . | . | . | . | . | . | 25.6 | 63 | − 15 | 7 | 6 | 1 | 1 |
| | | Kartlow | 21 | 1.3 | 4.6 | 8.2 | 2.0 | . | . | . | . | . | 4.6 | 2.5 | 0.1 | . | . | . | . | . | . | . | . | . | 0.3 | . | . | . | . | . | . | . | . | 23.6 | 63 | − 14 | 8 | 6 | 1 | . |
| | | Warnow | 10 | 5.0 | . | 7.0 | 6.0 | 3.0 | . | . | 3.2 | . | 5.0 | 0.9 | . | . | . | . | . | . | . | . | . | . | . | . | . | . | . | . | . | . | . | 30.1 | 75 | − 10 | 7 | 6 | 1 | . |

**April** — **Tägliche Niederschlagshöhen in Millimetern, gemessen um 7 Uhr morgens** — **1942**

| Flußgebiet | | Ort | Seehöhe m | 1 | 2 | 3 | 4 | 5 | 6 | 7 | 8 | 9 | 10 | 11 | 12 | 13 | 14 | 15 | 16 | 17 | 18 | 19 | 20 | 21 | 22 | 23 | 24 | 25 | 26 | 27 | 28 | 29 | 30 | 31 | Monatssumme mm | Monatssumme % der Norm. | Abweichung v. d. Norm. | Zahl der Tage mit Niederschl. ≧0.1 | Niederschl. ≧1.0 | * ≧0.1 | ⊞ |
|---|---|---|---|---|---|---|---|---|---|---|---|---|---|---|---|---|---|---|---|---|---|---|---|---|---|---|---|---|---|---|---|---|---|---|---|---|---|---|---|
| **Oder** | | | | | | | | | | | | | | | | | | | | | | | | | | | | | | | | | | | | | | | | |
| Quelle bis Glatzer Neiße | Oppa | Schönwiese | 350 | . | 0.8 | . | 1.2 | . | . | 1.3 | . | . | . | . | 3.2 | 2.3 | . | 8.6 | 0.8 | . | . | . | . | . | . | 12.7 | 7.2 | 6.3 | . | . | . | . | 0.0 | | 44.4 | | | 10 | 8 | 2 | . |
| | O. | Turkau | 300 | . | 1.5 | 0.2 | 3.3 | . | 0.6 | 0.2 | 1.5 | 3.1 | . | 0.9 | 2.6 | 1.3 | 0.7 | 3.8 | 1.5 | 0.2 | . | . | . | 1.2 | 0.1 | 2.9 | 1.5 | . | . | . | 0.3 | 0.6 | | 28.0 | 62 | − 17 | 20 | 11 | 2 | . |
| | Zinna | Ruderswald | 200 | . | 9.8 | 3.9 | 2.6 | . | 0.0 | 0.3 | 0.9 | 11.4 | . | 2.1 | 4.9 | 3.7 | 0.4 | 1.9 | 1.3 | 0.1 | . | . | . | . | . | 6.7 | 0.8 | . | . | . | 0.2 | 1.0 | | 52.0 | | | 17 | 11 | 4 | . |
| | Oder | Neudorf | 255 | . | . | 0.1 | 0.8 | . | . | 0.1 | . | 1.6 | . | . | 3.7 | 0.9 | . | 0.3 | 0.0 | 0.0 | . | . | . | . | 0.0 | 9.6 | 8.8 | . | . | . | 0.0 | . | | 25.9 | | | 9 | 4 | 3 | 1 |
| | Klodnitz | Katscher | 220 | . | 4.1 | 2.2 | 2.5 | . | . | 0.2 | 0.1 | 3.7 | . | 0.3 | 4.6 | 0.4 | 0.2 | 1.9 | 0.7 | . | . | . | . | 1.1 | 0.9 | 4.5 | 5.2 | 0.0 | . | . | 0.2 | 0.2 | | 33.0 | 70 | − 14 | 18 | 9 | 4 | . |
| | O. | Schönblick | 210 | . | 4.6 | 0.8 | 3.2 | 0.0 | 0.2 | 0.6 | 1.6 | 8.1 | . | 2.4 | 6.1 | 0.7 | 0.2 | 0.9 | 0.3 | 0.0 | . | . | . | 0.0 | 0.1 | 2.9 | 9.6 | 0.7 | . | . | 0.1 | 0.1 | | 43.2 | | | 19 | 8 | 5 | 7 |
| | Hotzenplotz | Klein Rauden | 210 | . | 5.7 | 2.4 | 5.0 | . | . | 2.5 | 1.0 | 9.0 | . | 7.9 | 10.1 | 1.0 | 0.8 | 2.3 | 2.0 | . | . | . | . | 0.0 | 0.0 | 10.1 | 4.1 | . | . | . | . | 0.9 | | 64.8 | | | 15 | 13 | 5 | 1 |
| | Oder | Beuthen | 282 | . | 2.6 | 7.7 | 3.1 | . | . | 3.7 | 0.0 | 7.5 | . | 5.8 | 6.4 | 0.7 | 0.4 | 1.0 | 1.3 | 0.0 | . | . | . | . | 3.6 | 11.7 | 3.2 | . | . | . | 1.7 | 0.0 | | 60.4 | 103 | + 2 | 15 | 13 | 5 | 1 |
| | Malapane | Gleiwitz | 246 | . | 1.9 | 2.5 | 1.7 | . | 0.0 | 0.5 | 0.0 | 9.3 | 0.1 | 2.1 | 6.1 | 1.8 | 0.4 | 1.5 | 1.6 | 0.0 | . | . | 0.0 | 0.0 | 1.5 | 2.1 | 7.8 | . | . | . | 0.0 | 0.0 | | 40.9 | 82 | − 9 | 15 | 12 | 4 | 2 |
| | | Dramatal | 255 | . | 3.4 | 8.4 | 3.4 | . | 0.1 | 7.0 | 0.2 | 7.7 | . | 5.5 | 8.9 | 2.1 | 0.2 | 0.8 | 1.0 | 0.0 | . | . | . | . | 1.0 | 6.9 | 1.6 | . | . | 0.0 | 1.6 | . | | 59.8 | | | 17 | 13 | 4 | . |
| | | Bischofstal | 199 | . | 5.1 | 2.5 | 3.1 | . | 2.9 | 1.9 | 1.2 | 6.2 | . | 1.9 | 8.1 | 1.7 | 0.4 | 1.4 | . | . | . | . | . | . | 8.2 | 14.7 | 2.4 | . | . | . | 1.5 | . | | 63.2 | 126 | + 13 | 16 | 15 | 2 | . |
| | O. | Gnadenfeld | 237 | . | 3.8 | 1.5 | 4.1 | . | 0.1 | 0.7 | 1.6 | 7.4 | . | 2.0 | 3.6 | 0.8 | 0.1 | 2.0 | 0.5 | 0.1 | . | . | . | 1.0 | 0.1 | 10.6 | 19.4 | . | . | . | 0.5 | 0.0 | | 59.9 | 118 | + 9 | 19 | 11 | 5 | 1 |
| | Holzenplotz | Oberglogau | 202 | . | 1.4 | 1.2 | 5.1 | 0.0 | 0.0 | . | 0.6 | 2.9 | . | 0.2 | 7.0 | 0.5 | 0.0 | 3.2 | 0.2 | 0.0 | . | . | . | . | 0.7 | 14.7 | 17.5 | 1.0 | . | . | 0.0 | . | | 56.2 | 122 | + 10 | 14 | 9 | 4 | 1 |
| | Oder | Zellin | 180 | . | 2.6 | 3.0 | 2.3 | . | . | 1.9 | 0.4 | 4.5 | . | 2.4 | 4.5 | . | 0.5 | 2.4 | 0.2 | . | . | . | . | . | . | 9.5 | 8.7 | 0.2 | . | . | 1.0 | . | | 44.1 | 94 | − 3 | 15 | 11 | 2 | 1 |
| | | Krappitz | 170 | . | 2.3 | 4.6 | 3.2 | . | . | 4.2 | 1.8 | 4.2 | . | 2.5 | 3.2 | 0.1 | . | 2.4 | 0.0 | . | . | . | . | . | 0.0 | 4.8 | 5.2 | . | . | . | 0.6 | 0.9 | | 40.0 | 85 | − 7 | 14 | 11 | 1 | . |
| | Oder | Groschowitz | 155 | . | 4.5 | 7.3 | 2.5 | . | . | 4.7 | 2.3 | 10.4 | 1.0 | 6.5 | 6.9 | 0.2 | . | 1.5 | 0.0 | . | . | . | . | . | 0.1 | 0.1 | 1.6 | . | . | . | 0.4 | . | | 50.0 | | | 15 | 11 | 3 | . |
| | | Klosterbrück | 156 | . | 3.6 | 5.6 | 4.5 | . | . | 5.3 | 1.8 | 14.6 | . | 2.4 | 4.6 | 0.0 | 0.0 | 0.9 | 0.3 | . | . | . | . | . | 0.2 | . | 3.2 | . | . | . | 0.0 | . | | 47.0 | | | 12 | 9 | 2 | . |
| | Malapane | Horneck | 251 | . | 2.7 | 5.4 | 5.1 | . | . | 8.6 | . | . | 4.3 | 3.1 | 6.5 | 0.8 | . | 1.2 | 0.9 | . | . | . | . | . | 0.1 | 3.6 | . | . | . | . | 3.0 | . | | 45.3 | 83 | − 9 | 13 | 10 | 3 | . |
| | | Andreashütte | 210 | . | 2.9 | 6.1 | . | . | . | 9.2 | . | 8.5 | . | 3.3 | 7.3 | 1.0 | . | 1.9 | 0.6 | 0.0 | . | . | . | 0.2 | . | 1.5 | 0.2 | . | . | . | 1.7 | . | | 44.4 | 80 | − 11 | 13 | 10 | 1 | 1 |
| | | Guttentag | 234 | . | 3.1 | 6.3 | 6.3 | . | . | 4.0 | 2.9 | . | 8.5 | 1.5 | 8.7 | 0.5 | . | 0.1 | . | . | . | . | . | . | . | . | 0.4 | . | . | . | 1.5 | . | | 43.8 | 85 | − 8 | 12 | 9 | 1 | 1 |
| | | Groß Strehlitz | 230 | . | 2.6 | 7.8 | 1.7 | . | . | 2.7 | 0.6 | 4.8 | . | 4.0 | 8.7 | 0.6 | . | 1.0 | 0.4 | . | . | . | . | 0.3 | . | 1.0 | . | . | . | . | 1.6 | 5.1 | | 42.9 | 73 | − 16 | 15 | 11 | 5 | . |
| Glatzer Neiße | Neiße | Schönfeld | 410 | . | 10.2 | 10.6 | 1.6 | . | 1.5 | 3.6 | 0.0 | 11.5 | . | 6.1 | 4.6 | 4.8 | 1.5 | 0.9 | 1.9 | . | . | . | 0.0 | . | . | . | 1.2 | . | 0.3 | . | 0.0 | 0.2 | 0.0 | | 60.5 | | | 15 | 12 | 4 | 1 |
| | | Wölfelsgrund | 830 | . | 5.9 | 2.1 | 1.7 | . | . | 1.8 | . | 3.2 | . | 4.3 | 12.4 | 1.5 | 13.2 | 6.9 | 1.5 | . | . | . | . | . | . | . | 7.9 | . | 0.3 | . | 0.4 | . | . | | 63.1 | | | 14 | 12 | 5 | 5 |
| | | Habelschwerdt | 368 | . | 6.6 | 10.0 | 1.1 | 1.5 | 1.2 | 6.1 | . | 12.8 | . | 3.5 | 5.9 | 4.0 | 2.6 | 5.0 | 4.0 | . | . | . | . | . | . | . | 1.9 | 1.7 | 0.0 | . | . | 1.7 | 0.1 | | 69.7 | 130 | + 16 | 17 | 16 | 6 | . |
| | Biele | Pohldorf | 514 | . | 14.3 | 17.3 | 1.2 | . | 0.2 | 2.7 | . | 15.3 | . | 3.6 | 2.8 | . | 0.0 | 6.7 | 1.3 | 0.0 | . | . | . | . | 0.8 | . | . | . | 0.0 | . | 1.1 | . | | 67.3 | 112 | + 7 | 12 | 10 | 6 | 4 |
| | | Bielendorf | 690 | . | 7.4 | 4.7 | . | . | 7.2 | 3.4 | . | 6.7 | . | 6.2 | 14.6 | 8.7 | 3.4 | 9.3 | 3.4 | . | . | . | . | . | 0.5 | 0.4 | 3.5 | 0.6 | 0.3 | . | 0.8 | 2.8 | | 83.9 | 125 | + 17 | 18 | 13 | 9 | 9 |
| | Weistritz | Schönau b. Landeck | 555 | . | 1.4 | 2.1 | 1.5 | . | . | 3.8 | . | . | . | 3.8 | 19.9 | 1.4 | 2.3 | 4.8 | 18.6 | 2.8 | . | . | . | . | 11.2 | . | 0.0 | 8.2 | 0.6 | . | 3.4 | . | | 85.6 | | | 15 | 14 | 7 | 4 |
| | | Ullersdorf | 340 | . | 2.8 | 2.0 | 0.8 | . | 0.8 | . | . | 12.8 | . | . | 5.9 | 1.5 | 5.2 | 2.8 | 0.0 | . | . | . | . | . | . | 2.9 | 2.7 | . | . | . | 1.8 | . | | 41.0 | 79 | − 11 | 12 | 10 | 3 | 3 |
| | N. | Grunwald | 900 | . | 17.9 | 17.8 | 3.3 | . | 2.3 | 12.6 | 0.7 | 14.1 | . | 5.8 | 4.6 | 2.4 | 0.5 | 3.5 | 6.7 | . | . | . | 0.5 | . | 0.4 | 0.8 | . | . | . | 1.6 | 0.1 | | 95.6 | 101 | + 1 | 18 | 12 | 14 | 23 |
| | Steine | Reinerz, Bad | 538 | . | 11.8 | 11.8 | 1.3 | . | 2.8 | 8.8 | 0.5 | 9.4 | . | 6.2 | 3.0 | 1.3 | 0.4 | 3.7 | 1.5 | . | . | . | . | . | 0.2 | 3.0 | . | . | 0.1 | 0.1 | . | 0.1 | . | | 66.9 | 87 | − 10 | 18 | 13 | 5 | 8 |
| | Steine bis Mündung | Glatz | 300 | Tabelle nicht mehr vorhanden | | | | | | | | | | | | | | | | | | | | | | | | | | | | | | *39.0* | *85* | − 7 | | | | |
| | Stober | Friedland, Bez. Breslau | 518 | Tabelle nicht mehr vorhanden | | | | | | | | | | | | | | | | | | | | | | | | | | | | | | *65.0* | | | | | | |
| | | Neurode, Kr. Glatz | 400 | . | 3.2 | 5.6 | 0.7 | . | 1.9 | 2.0 | 0.3 | 10.2 | . | 2.7 | 7.3 | 0.5 | . | 4.6 | 0.3 | . | . | . | . | . | 5.8 | 0.5 | . | . | . | . | 1.0 | . | | 46.6 | 98 | − 1 | 15 | 10 | 2 | 1 |
| | | Reichenforst | 438 | . | 1.9 | 9.4 | 0.6 | . | 2.5 | 1.8 | 2.6 | 10.7 | . | 2.4 | 3.1 | 0.4 | 0.0 | 3.0 | 0.1 | . | . | . | 0.0 | . | 22.0 | 5.5 | . | . | . | . | 0.4 | . | | 66.4 | 143 | + 20 | 15 | 11 | 5 | 4 |
| | | Maifritzdorf | 285 | . | 5.0 | 6.7 | . | . | 1.9 | 9.1 | . | 10.0 | . | 2.4 | 6.3 | 0.2 | . | 6.7 | 1.9 | . | . | . | . | . | 6.9 | 8.4 | . | . | . | . | . | . | | 65.5 | 118 | + 10 | 12 | 11 | 2 | 2 |
| | | Silberberg | 480 | 0.3 | 3.6 | 5.2 | 2.2 | 3.4 | 1.2 | 1.8 | 0.1 | 11.6 | . | 2.3 | 10.8 | 3.2 | 0.3 | 2.0 | 9.2 | 0.3 | . | . | 0.1 | . | 5.8 | 4.2 | . | . | . | . | 0.6 | . | | 71.2 | 125 | + 14 | 20 | 14 | 4 | 1 |
| | | Weigelsdorf | 375 | . | 1.4 | 2.8 | 1.7 | . | 3.0 | 0.7 | . | 12.2 | . | 0.7 | 8.4 | 1.5 | 0.5 | 7.0 | 3.2 | . | . | . | . | . | 1.0 | 0.5 | 0.0 | . | . | . | 1.0 | . | | 45.6 | 82 | − 10 | 15 | 11 | 5 | 2 |
| | | Patschkau | 222 | . | 0.3 | 4.9 | 1.1 | . | . | 1.3 | . | 5.8 | . | 1.0 | 3.5 | 1.0 | 0.4 | 2.3 | 2.2 | 0.0 | . | . | . | . | 2.5 | 0.0 | 10.0 | . | . | . | 0.5 | . | | 36.8 | 74 | − 13 | 14 | 11 | 3 | . |
| | | Neiße | 218 | . | 1.6 | 5.0 | 0.8 | . | . | 9.8 | . | 5.7 | . | 1.3 | 4.8 | 0.4 | 0.7 | 2.5 | 0.2 | 0.0 | . | . | . | 0.0 | 9.5 | 0.4 | 12.6 | 0.0 | . | . | 0.5 | . | | 55.8 | 114 | + 7 | 15 | 9 | 4 | . |
| | | Petersheide | 225 | . | 3.8 | 1.1 | 2.3 | . | . | 2.0 | . | 3.9 | . | 1.0 | 5.0 | 1.1 | . | 2.8 | 0.4 | . | . | . | . | . | 5.5 | 0.2 | 11.8 | . | . | . | 0.1 | . | | 41.0 | 91 | − 4 | 15 | 11 | 4 | . |
| | | Friedland (Oberschles.) | 200 | . | 3.0 | 3.1 | 2.6 | . | . | 5.6 | . | 7.0 | . | 0.1 | 6.9 | . | 0.0 | 2.9 | 0.7 | . | . | . | . | . | 0.0 | 3.0 | 10.8 | . | . | . | 0.5 | . | | 46.7 | 98 | − 1 | 12 | 9 | 3 | . |
| | | Seifersdorf, Kr. Falkenberg | 175 | . | 3.2 | 4.4 | 2.9 | . | . | 5.8 | 1.0 | 12.1 | . | 3.2 | 3.6 | . | . | 2.1 | 0.2 | . | . | . | . | . | 3.1 | . | 4.1 | . | . | . | 0.6 | . | | 46.3 | | | 13 | 11 | 1 | . |
| Glatzer Neiße bis Katzbach | Stober | Rosenberg | 240 | . | 3.2 | 5.6 | 6.5 | . | . | 7.1 | 0.9 | 8.9 | . | 3.1 | 14.0 | 0.8 | 0.8 | 2.1 | 0.3 | 0.1 | . | . | . | 0.0 | 0.5 | 0.1 | 1.3 | 0.2 | . | . | 0.0 | 2.3 | . | | 57.8 | 104 | + 2 | 18 | 10 | 5 | . |
| | | Kreuzburg | 180 | . | . | 2.1 | 1.2 | . | . | 9.9 | . | 7.2 | . | 5.7 | 10.0 | *1.0* | *1.5* | *2.0* | . | . | . | . | . | 1.0 | 1.0 | 10.7 | . | . | . | . | 1.0 | . | | 54.3 | 110 | + 5 | 13 | 13 | 2 | 1 |
| | | Kupp | 156 | . | 6.5 | 3.2 | 5.9 | 0.7 | 2.2 | 6.2 | 3.1 | 2.7 | 5.6 | 2.3 | 3.1 | . | . | 0.6 | 1.2 | 0.3 | . | . | . | . | . | . | 10.5 | . | . | . | . | . | . | | 54.1 | 108 | + 4 | 15 | 12 | 2 | . |
| | | Thule | 185 | . | . | 3.6 | 8.7 | . | . | 4.3 | . | . | 10.2 | 3.9 | 4.9 | 1.0 | . | . | . | . | . | . | . | . | 7.0 | . | 4.5 | 0.6 | . | . | 1.2 | . | | 49.9 | | | 11 | 10 | 2 | . |
| | Oder | Carlsruhe | 160 | . | 7.6 | 1.5 | 4.2 | . | . | 4.6 | 2.4 | 7.0 | . | 4.8 | 2.6 | 0.2 | . | 1.2 | 0.3 | . | . | . | . | 0.8 | 1.6 | 0.8 | 4.0 | . | . | . | 0.3 | . | | 43.9 | 92 | − 4 | 16 | 11 | 1 | . |
| | | Brieg | 143 | . | 1.8 | 5.6 | 4.4 | . | 4.1 | 1.7 | 5.5 | . | . | 1.5 | 5.4 | 0.2 | 0.0 | 2.0 | 1.1 | . | . | . | . | 1.8 | 11.5 | . | 0.2 | . | . | . | 0.0 | . | | 46.8 | 112 | + 5 | 14 | 12 | 2 | 1 |
| | | Neuvorwerk | 135 | . | 5.7 | 2.0 | 4.6 | . | . | 2.5 | 1.5 | 8.2 | . | 3.6 | 3.8 | 0.2 | 0.1 | 2.3 | 1.4 | . | . | . | . | 1.5 | 0.8 | 0.2 | . | . | . | . | 0.4 | . | | 38.8 | 98 | − 1 | 16 | 11 | 2 | . |

# April — Tägliche Niederschlagshöhen in Millimetern, gemessen um 7 Uhr morgens — 1942

| Flußgebiet | | Ort | Seehöhe m | 1 | 2 | 3 | 4 | 5 | 6 | 7 | 8 | 9 | 10 | 11 | 12 | 13 | 14 | 15 | 16 | 17 | 18 | 19 | 20 | 21 | 22 | 23 | 24 | 25 | 26 | 27 | 28 | 29 | 30 | 31 | Monatssumme mm | Monatssumme % der Norm. | Abweichung v. d. Norm. | Zahl der Tage mit Niederschl. ≧0.1 | Niederschl. ≧1.0 | * ≧0.1 | ⊠ |
|---|---|---|---|---|---|---|---|---|---|---|---|---|---|---|---|---|---|---|---|---|---|---|---|---|---|---|---|---|---|---|---|---|---|---|---|---|---|---|---|
| Glatzer Neiße bis Katzbach | Ohle | Münsterberg | 205 | . | 1.6 | 0.0 | 2.3 | . | . | 0.0 | . | 8.9 | . | 4.1 | 0.0 | 0.6 | 0.0 | 4.1 | 2.0 | . | . | . | . | . | 3.6 | 0.8 | 0.1 | . | . | . | . | 0.7 | . | | 28.8 | 62 | − 18 | 11 | 7 | 3 | . |
| | | Strehlen | 163 | . | 1.0 | 3.5 | 0.7 | . | . | 7.5 | 0.3 | 9.0 | . | 0.3 | 3.5 | 0.0 | . | 3.5 | 2.9 | . | . | . | . | . | 6.0 | . | . | . | . | . | . | . | | 38.2 | 86 | − 6 | 11 | 8 | 3 | . |
| | | Gauwald | 280 | . | 1.2 | 4.4 | 1.1 | . | . | 3.1 | . | 7.0 | . | 1.4 | 6.3 | 1.1 | 0.6 | 4.2 | 1.2 | . | . | . | . | . | 2.2 | 0.1 | 12.5 | 0.2 | . | . | 0.3 | . | | 46.9 | 98 | − 1 | 16 | 12 | 4 | 1 |
| | | Wansen | 150 | . | 2.7 | 6.1 | 3.1 | . | . | 0.2 | . | . | . | 4.4 | 9.2 | 0.2 | 0.4 | 7.8 | 2.1 | . | . | . | . | . | 10.9 | . | . | . | . | . | . | . | | 46.1 | 102 | + 1 | 11 | 8 | 3 | . |
| | Lohe | Nimptsch | 200 | . | 2.1 | 0.9 | 1.8 | . | . | . | 8.5 | . | 0.3 | 2.9 | . | . | . | 5.1 | . | . | . | . | . | 7.1 | . | . | . | . | . | 0.3 | . | 8.1 | | 37.1 | 84 | − 7 | 10 | 7 | 1 | . |
| | | Konradserbe | 147 | . | 4.4 | 4.7 | *4.0* | *0.0* | *0.0* | *2.5* | *2.5* | *7.5* | . | 3.0 | 3.7 | . | . | 1.2 | 1.7 | . | . | . | . | 0.7 | 0.4 | 0.9 | . | . | . | . | . | . | | 37.2 | 82 | − 8 | 9 | 6 | . | . |
| | | Breslau (Flugh.) | 116 | . | 4.8 | 1.0 | 3.9 | 0.0 | 0.0 | 2.1 | 0.3 | 12.1 | . | 4.3 | 4.1 | 0.5 | 0.0 | 1.1 | 3.4 | 0.0 | . | . | . | 3.5 | 0.7 | 1.3 | 0.0 | . | . | . | . | . | | 43.1 | 105 | + 2 | 14 | 11 | 3 | . |
| | Weide | Schmograu | 162 | . | 4.4 | 2.4 | 3.2 | . | . | 4.5 | . | 7.6 | . | 5.9 | 8.1 | . | . | 0.7 | 0.5 | 0.2 | . | . | . | 0.3 | 0.1 | 2.3 | . | . | . | . | 0.2 | . | | 40.4 | 89 | − 1 | 14 | 8 | 2 | . |
| | | Groß Ellguth | 140 | . | 5.6 | 1.7 | 3.5 | 0.1 | . | 5.3 | . | 8.3 | . | 8.6 | 1.9 | . | . | 2.3 | 0.6 | . | . | . | . | 0.8 | 0.3 | 0.1 | . | . | . | . | . | . | | 39.1 | 98 | − 1 | 13 | 8 | 1 | . |
| | | Groß Schönwald | 240 | . | 6.6 | 2.0 | 4.5 | . | . | 4.3 | 0.4 | 8.4 | . | 3.1 | 4.5 | . | . | 3.8 | 1.7 | . | . | . | 0.1 | . | . | . | . | . | . | . | . | . | | 39.4 | 87 | − 6 | 13 | 9 | 2 | . |
| | Weistritz | Wüstegiersdorf | 469 | . | 4.8 | 3.6 | 2.6 | 0.0 | 2.1 | 1.1 | . | 12.6 | 0.1 | 1.6 | 10.0 | 3.5 | 0.9 | 10.5 | 2.5 | . | . | . | . | . | 14.5 | 1.1 | . | . | . | . | 4.6 | . | | 76.1 | 123 | + 14 | 16 | 14 | 4 | 2 |
| | | Schweidnitz | 225 | . | 2.1 | 2.1 | 4.8 | . | . | 0.2 | . | 13.2 | . | 0.3 | 6.5 | 0.9 | . | 3.8 | 4.0 | . | . | . | . | . | 16.3 | 1.8 | 0.2 | . | . | . | 0.2 | . | | 56.4 | 117 | + 8 | 14 | 9 | . | . |
| | | Reichenbach | 260 | . | 0.8 | 1.2 | 1.7 | . | . | 0.1 | . | 10.7 | . | 0.4 | 4.6 | 1.3 | . | 4.4 | 1.8 | . | . | . | . | 0.0 | 1.0 | 0.1 | . | . | . | . | 0.6 | . | | 28.7 | 62 | − 18 | 13 | 8 | 4 | 2 |
| | | Bärmersgrund | 550 | . | 2.0 | 4.3 | 2.5 | . | 1.6 | 1.2 | . | 9.3 | . | 2.5 | 13.3 | 2.6 | 0.6 | 9.7 | 3.1 | . | . | . | . | . | 8.1 | 0.2 | . | . | . | . | 2.6 | . | | 63.6 | 94 | − 4 | 15 | 13 | 5 | 11 |
| | | Zobten | 200 | 0.0 | 4.2 | 3.1 | . | . | 0.0 | 2.6 | . | 10.6 | . | 1.5 | 4.7 | 1.3 | . | 3.0 | 2.1 | . | . | . | . | 0.6 | 1.9 | 0.4 | 0.0 | . | . | . | 0.0 | . | | 36.0 | 69 | − 16 | 12 | 10 | 2 | 1 |
| | | Weißstein-K. | 481 | . | 3.7 | 0.7 | 2.8 | . | . | 0.6 | . | 11.8 | . | 2.4 | 7.9 | 1.8 | 0.5 | 6.5 | 3.2 | . | . | . | . | . | 2.4 | . | . | . | . | . | 2.5 | . | | 46.8 | 82 | − 10 | 13 | 10 | 5 | 4 |
| | | Freiburg | 302 | . | 3.0 | 2.4 | 3.2 | . | 0.4 | . | . | 10.4 | . | 0.7 | 2.5 | 0.4 | 0.1 | 3.9 | 2.4 | . | . | . | . | . | 12.6 | . | . | . | . | . | . | . | | 42.0 | 95 | − 2 | 12 | 8 | 3 | 2 |
| | | Ingramsdorf | 178 | 5.8 | . | 5.3 | 3.6 | 1.1 | 2.6 | 7.2 | . | . | 10.8 | 6.8 | 5.1 | . | . | . | . | 0.2 | . | . | . | . | 11.5 | . | 0.2 | . | . | . | . | . | | 60.2 | 133 | + 15 | 12 | 10 | . | . |
| | | Breslau-Stabelwitz | 120 | . | 5.3 | 1.6 | 5.6 | . | . | 3.5 | . | 11.5 | . | 3.2 | 5.5 | 0.2 | . | 1.6 | 2.1 | . | . | . | . | 1.5 | 2.2 | 0.6 | 0.7 | . | . | . | . | . | | 45.1 | 102 | + 1 | 14 | 11 | 3 | . |
| | Oder | Dyhernfurth | 110 | . | 8.8 | 2.4 | 4.8 | . | 0.3 | 4.4 | 0.1 | 6.0 | . | 1.7 | 3.9 | 0.3 | . | 1.3 | 1.7 | . | . | . | . | 9.4 | 0.2 | . | . | . | . | . | . | . | | 45.3 | 110 | + 4 | 14 | 10 | 3 | 1 |
| | | Simsdorf | 145 | 0.0 | 8.0 | 4.4 | 4.8 | . | 0.4 | 1.1 | . | 7.9 | . | 3.7 | 3.1 | 0.7 | . | 1.0 | 2.9 | . | . | . | . | . | . | . | . | . | . | . | . | . | | 38.0 | 103 | + 1 | 11 | 9 | 2 | 1 |
| Katzbach | Katzbach | Ketschdorf | 440 | . | 6.0 | 2.1 | 4.3 | . | 0.2 | 2.1 | . | 6.5 | . | 3.2 | 7.4 | 1.7 | 0.6 | 2.8 | 4.5 | . | . | . | . | 0.0 | 5.1 | 0.0 | . | . | . | . | 0.2 | . | | 46.7 | 77 | − 14 | 14 | 11 | 3 | 4 |
| | | Schönau | 300 | . | 3.4 | 5.4 | 4.0 | . | . | . | . | 3.6 | . | 4.4 | 3.9 | 1.3 | . | 2.0 | 4.3 | . | . | . | . | . | 1.7 | 0.4 | . | . | . | . | . | . | | 34.4 | | | 11 | 10 | 2 | 1 |
| | | Goldberg | 240 | 0.2 | 9.8 | 8.8 | 6.4 | . | . | 3.2 | . | 3.5 | . | 5.1 | 3.5 | 0.3 | 0.2 | 0.3 | 6.1 | . | . | . | . | . | 0.5 | 0.3 | . | . | . | . | . | 0.0 | | 48.2 | 107 | + 3 | 14 | 8 | 3 | 1 |
| | Wüt. Neiße | Altröhrsdorf | 380 | . | 2.3 | 5.0 | 8.0 | . | . | . | . | 10.3 | . | 0.4 | 9.9 | 2.1 | . | 3.2 | 3.3 | . | . | . | . | . | 9.4 | . | . | . | . | . | 0.2 | . | | 54.1 | 92 | − 5 | 11 | 9 | 3 | 2 |
| | | Klonitz | 275 | 0.2 | 3.3 | 8.4 | 4.1 | . | . | 2.5 | . | 7.2 | . | 3.4 | 6.3 | 0.3 | . | 3.0 | 2.8 | 0.1 | . | . | . | . | 2.3 | . | . | . | . | . | . | . | | 43.9 | 86 | − 7 | 13 | 10 | 3 | . |
| | Schwarzwasser | Kaiserswaldau | 187 | 0.8 | 7.5 | 4.0 | 3.6 | . | 1.2 | 1.6 | . | 0.5 | . | . | . | . | . | . | . | . | . | . | . | . | 4.8 | . | . | . | . | . | . | . | | 24.0 | 59 | − 17 | 8 | 6 | 1 | 1 |
| | | Fuchsmühl | 140 | 0.4 | 5.6 | 1.9 | 6.1 | . | 0.8 | 2.2 | . | 1.0 | . | 1.4 | 3.0 | 0.5 | . | 0.4 | 2.5 | . | . | . | . | . | 0.6 | . | . | . | . | . | . | . | | 26.4 | 67 | − 13 | 13 | 8 | 2 | . |
| | | Falkenhain | 290 | . | 3.9 | 1.2 | 11.1 | . | . | 1.9 | . | 3.1 | . | . | 3.4 | 0.9 | . | 2.9 | 4.8 | . | 1.3 | . | . | . | . | . | . | . | . | . | 0.1 | . | | 34.6 | 69 | − 16 | 11 | 9 | 7 | . |
| | K. | Liegnitz | 123 | 0.0 | 9.4 | 5.8 | 6.6 | . | 0.4 | 1.5 | 0.0 | 4.1 | 0.0 | 2.2 | 3.4 | 0.1 | 0.0 | 0.4 | 2.5 | . | . | . | . | . | 1.2 | . | . | . | . | . | 0.0 | . | | 37.6 | 106 | + 2 | 12 | 8 | 2 | 2 |
| | | Pilgramshain | 260 | . | 2.2 | 4.8 | 3.7 | . | 0.0 | 0.8 | . | 10.8 | . | 1.6 | 3.5 | 0.1 | 0.1 | 2.9 | 3.3 | 0.1 | . | . | . | . | 2.6 | . | 0.0 | . | . | . | . | . | | 36.5 | 80 | − 9 | 13 | 9 | 3 | 2 |
| Katzbach bis Bober | Oder | Steinau | 93 | 0.0 | 6.0 | 1.6 | 5.4 | 0.1 | 0.2 | 2.1 | . | 2.2 | . | 2.3 | 3.1 | 0.5 | . | 0.2 | 1.8 | . | . | . | . | . | 0.4 | . | . | . | . | . | . | . | | 25.9 | 74 | − 9 | 13 | 8 | 3 | . |
| | | Wohlau | 116 | . | 5.8 | 1.7 | 8.9 | . | 0.7 | 2.3 | . | 4.1 | . | 0.2 | 3.2 | 0.3 | . | 1.3 | 1.8 | . | . | . | . | 3.9 | . | . | . | . | . | . | . | . | | 34.2 | 89 | − 4 | 12 | 9 | 2 | . |
| | | Köben | 92 | . | 3.8 | 3.4 | 3.3 | . | . | 4.2 | . | 0.4 | . | 4.3 | 5.2 | . | . | . | 2.3 | . | . | . | . | 0.5 | . | . | . | . | . | . | . | . | | 27.4 | 71 | − 11 | 9 | 7 | 1 | . |
| | Bartsch | Kreisau | 157 | . | 5.4 | . | 2.3 | . | . | 2.3 | . | 6.1 | . | 1.5 | 2.0 | . | . | 0.7 | 2.3 | . | . | . | . | 0.5 | . | . | . | . | . | . | 0.5 | 2.5 | | 26.1 | | | 11 | 8 | . | . |
| | | Groß Wartenberg | 167 | . | 2.0 | 0.3 | 0.8 | . | . | 3.0 | . | 0.2 | . | 8.0 | 4.0 | . | . | . | 0.5 | . | . | . | . | 6.9 | 1.5 | 0.8 | . | . | . | . | . | . | | 28.0 | 65 | − 15 | 11 | 6 | 1 | . |
| | | Charlottenthal | 119 | . | 6.4 | 4.0 | . | . | 5.2 | . | . | 9.4 | . | 5.5 | 1.6 | . | . | 1.6 | 1.5 | . | . | . | . | 1.1 | . | . | . | . | . | . | . | . | | 36.3 | 88 | − 5 | 9 | 9 | . | . |
| | | Trebnitz | 185 | . | 6.7 | 3.6 | 3.6 | . | . | 3.8 | . | 9.5 | . | 2.2 | 4.6 | 0.5 | . | 1.7 | 3.2 | . | . | . | . | 0.6 | 0.3 | . | . | . | . | . | . | . | | 40.3 | 89 | − 5 | 12 | 9 | 2 | . |
| | | Trachenberg | 90 | . | 4.0 | 2.0 | 3.0 | . | 0.2 | 7.8 | 0.4 | 4.6 | . | 3.2 | 1.4 | 0.3 | . | 0.7 | 2.6 | . | . | . | . | . | 0.0 | . | . | . | . | . | 0.0 | . | | 30.2 | | | 12 | 8 | 2 | 1 |
| | | Bargen | 89 | . | 4.1 | 2.0 | 4.0 | . | . | 2.0 | . | . | . | 5.8 | 2.7 | . | . | 0.4 | 0.3 | . | . | . | . | . | . | . | . | . | . | . | . | . | | 21.3 | | | 8 | 6 | 2 | . |
| | | Groß Saul | 120 | 0.0 | 3.4 | 2.0 | 0.6 | . | 0.0 | 3.7 | . | 1.3 | . | 4.5 | 4.0 | 0.4 | . | 0.3 | 2.7 | . | . | . | . | . | 0.2 | . | . | . | . | . | . | . | | 23.1 | | | 11 | 7 | 3 | . |
| | Bartsch bis Faule Obra | Glogau | 77 | 0.1 | 2.3 | 3.9 | 1.4 | . | 0.9 | 2.3 | . | . | . | 4.4 | 4.6 | 0.3 | . | . | 1.5 | . | . | . | . | 0.0 | 0.8 | . | . | . | . | . | . | . | | 22.5 | 66 | − 12 | 11 | 7 | 3 | . |
| | | Dalkau | 142 | . | 3.7 | 4.7 | . | . | . | 8.4 | . | . | . | 3.0 | . | . | . | . | . | . | . | . | . | . | 0.5 | . | . | . | . | . | . | . | | 20.3 | | | 5 | 4 | . | . |
| | | Fraustadt | 94 | 0.3 | 9.6 | 1.8 | 2.0 | . | . | 2.8 | . | . | . | 2.0 | 1.6 | 0.1 | . | 0.0 | 1.7 | . | . | . | . | 0.0 | 0.6 | . | . | . | . | . | . | . | | 22.5 | 59 | − 16 | 10 | 7 | 2 | . |
| | | Glogeiche | 91 | 0.6 | 4.9 | 3.0 | 1.0 | 1.2 | . | . | . | . | . | 2.2 | 2.7 | 2.4 | . | . | . | . | . | . | . | . | 2.9 | . | . | . | . | . | . | . | | 20.9 | | | 9 | 8 | 2 | . |
| | | Bergenwald | 83 | . | 0.5 | 10.0 | . | . | 1.8 | 1.1 | . | . | . | 3.0 | 0.8 | . | . | . | 1.7 | . | . | . | . | . | 2.1 | 0.2 | . | . | . | . | . | . | | 21.2 | | | 9 | 6 | . | . |
| | Faule Obra | Schwenten | 60 | 1.0 | 5.7 | 2.5 | 1.2 | . | . | 1.5 | 0.5 | . | . | 1.8 | 1.1 | . | . | . | 1.6 | . | . | . | . | 0.0 | 3.2 | . | . | . | . | . | . | . | | 19.1 | | | 10 | 9 | 1 | . |
| | | Schwiebus | 83 | 0.6 | 4.5 | 5.2 | 0.3 | . | 0.1 | 0.4 | . | . | 0.1 | 2.6 | 0.5 | . | . | . | 1.2 | . | . | . | . | . | 2.9 | . | . | . | . | . | . | . | | 18.4 | 53 | − 16 | 11 | 5 | 2 | . |
| | Faule Obra bis Bober | Züllichau | 85 | . | 8.7 | 3.6 | 0.8 | . | 0.0 | 0.6 | . | . | 0.0 | 0.7 | 0.6 | . | . | . | 2.2 | . | . | . | . | . | 0.7 | . | . | . | . | 0.0 | . | . | | 17.9 | 51 | − 17 | 8 | 3 | 2 | . |
| | | Grünberg | 147 | 1.7 | 6.6 | 4.7 | 0.7 | . | 1.1 | 0.8 | . | . | . | 8.3 | 1.2 | 0.0 | . | . | 3.2 | . | . | . | . | 0.0 | 0.0 | 0.0 | . | . | . | . | . | . | | 28.3 | 65 | − 15 | 9 | 7 | 1 | 1 |
| | | Rothenburg/Oder | 65 | 0.8 | 5.1 | 2.4 | 1.5 | . | 0.0 | 0.0 | . | . | . | 2.1 | 1.2 | . | . | . | 1.3 | . | . | . | . | 0.1 | 0.3 | . | . | . | . | . | . | . | | 14.8 | 37 | − 25 | 9 | 6 | 1 | . |

| Flußgebiet | | Ort | Seehöhe m | 1 | 2 | 3 | 4 | 5 | 6 | 7 | 8 | 9 | 10 | 11 | 12 | 13 | 14 | 15 | 16 | 17 | 18 | 19 | 20 | 21 | 22 | 23 | 24 | 25 | 26 | 27 | 28 | 29 | 30 | 31 | Monatssumme mm | Monatssumme % der Norm. | Abweichung v. d. Norm. | Zahl der Tage mit Niederschl. ≧0.1 | Niederschl. ≧1.0 | * ≧0.1 | * |
|---|---|---|---|---|---|---|---|---|---|---|---|---|---|---|---|---|---|---|---|---|---|---|---|---|---|---|---|---|---|---|---|---|---|---|---|---|---|---|---|---|
| Bober | Quelle bis Lomnitz | Hermsdorf (Städt.) | 580 | . | 6.4 | 3.6 | 3.2 | . | 0.9 | 4.7 | . | 9.5 | . | 4.6 | 11.8 | 2.4 | . | 2.3 | 1.2 | . | . | . | 0.2 | 0.3 | 2.4 | 0.1 | . | . | . | . | 0.2 | . | | 53.8 | 87 | − 8 | 16 | 11 | 5 | 8 |
| | | Neu-Röhrsdorf | 740 | . | 3.0 | 2.5 | 5.7 | . | 1.9 | . | . | 9.3 | . | 0.4 | 14.8 | 1.6 | 0.2 | 1.7 | 2.7 | . | . | . | 0.0 | 1.0 | 30.4 | 0.1 | 0.0 | . | . | . | . | 0.5 | . | | 85.8 | | | 15 | 11 | 5 | 9 |
| | | Landeshut | 442 | . | 2.2 | 2.0 | 2.4 | . | 0.4 | 0.9 | . | 9.0 | . | 1.0 | 7.8 | 1.0 | 0.2 | 2.7 | 0.8 | 0.1 | . | . | . | . | 8.3 | . | . | . | . | . | 1.4 | . | | 40.2 | 77 | − 12 | 15 | 10 | 3 | 4 |
| | | Giesmannsdorf | 550 | . | 4.6 | 4.5 | 2.0 | . | . | . | . | 9.6 | . | 2.1 | 12.2 | 3.1 | . | 4.9 | 3.0 | . | . | . | . | . | 17.6 | . | . | . | . | 0.5 | . | . | | 64.1 | 89 | − 8 | 11 | 10 | 4 | 2 |
| | | Gottesberg | 600 | . | 3.0 | 0.3 | 2.5 | . | . | 0.8 | . | 11.6 | . | 1.0 | 5.8 | 2.5 | 0.2 | 7.9 | 4.0 | . | . | . | . | . | 3.8 | . | . | . | . | . | 2.5 | . | | 45.9 | 75 | − 15 | 13 | 10 | 6 | 5 |
| | Lomnitz | Hasenbaude | 1077 | 0.3 | 10.3 | 10.1 | 4.5 | 0.0 | 0.7 | 3.8 | 0.5 | 8.0 | . | 8.1 | 11.8 | 8.1 | 1.6 | 4.2 | 8.8 | . | . | . | 0.3 | 1.2 | 4.2 | 0.8 | 0.1 | . | 0.2 | . | 1.9 | 0.1 | | 89.6 | | | 22 | 14 | 14 | 30 |
| | | Schneekoppe | 1602 | 0.0 | 2.2 | 4.3 | 4.3 | 0.0 | 1.6 | 1.2 | 0.0 | 3.4 | . | 2.9 | 18.0 | 10.7 | 3.3 | 12.2 | 10.7 | . | . | 0.0 | 2.0 | 2.2 | 1.4 | 0.0 | 0.0 | 0.2 | 2.8 | 0.1 | 0.6 | 5.3 | 1.3 | | 90.7 | 114 | + 11 | 21 | 18 | 21 | 20 |
| | | Krummhübel | 650 | . | 4.9 | 5.1 | 4.7 | . | 1.0 | 3.2 | . | 7.7 | . | 10.0 | 11.7 | 6.8 | 1.9 | 4.5 | 5.6 | . | . | . | . | 1.3 | 6.7 | 3.3 | . | . | . | . | 1.3 | . | | 79.7 | 99 | − 1 | 16 | 16 | 6 | 3 |
| | | Arnsdorf | 443 | . | 1.2 | 3.2 | 2.5 | . | . | 0.9 | . | 6.3 | . | 0.9 | 5.1 | 2.8 | 0.4 | 2.6 | 3.4 | . | . | . | . | 0.3 | 12.6 | 1.5 | . | . | . | . | 0.4 | . | | 44.1 | 68 | − 21 | 15 | 10 | 5 | 4 |
| | | Forstbauden | 900 | . | 3.5 | 5.2 | 5.4 | . | 1.5 | 3.1 | . | 8.7 | . | 5.0 | 12.0 | 7.1 | 2.1 | 6.0 | 7.2 | . | . | . | 0.5 | 1.5 | 8.0 | 2.0 | . | . | . | . | 0.8 | . | | 78.8 | 85 | − 14 | 16 | 15 | 10 | 11 |
| | B. | Hirschberg | 347 | . | 3.6 | 2.1 | 4.0 | . | . | 7.0 | . | . | 4.0 | 4.2 | 3.0 | 2.8 | . | 2.6 | 3.9 | . | . | . | . | . | 20.7 | . | . | . | . | . | . | . | | 52.9 | 102 | + 1 | 11 | 11 | 4 | 2 |
| | Gr. Zacken | Jakobsthal | 871 | 8.5 | 5.5 | 19.6 | 3.9 | . | 8.4 | 3.2 | . | . | 7.0 | 11.5 | 13.5 | 6.1 | 2.1 | . | 3.0 | . | . | . | 0.4 | 0.4 | 0.5 | . | . | . | . | . | . | 0.6 | | 94.2 | 93 | − 7 | 16 | 12 | 5 | 24 |
| | | Schneegrubenbaude | 1490 | 3.6 | 3.9 | 2.4 | 1.7 | 0.6 | 5.9 | 1.7 | . | 2.3 | 0.5 | 4.3 | 6.7 | 6.1 | 1.4 | 5.1 | 4.9 | 0.2 | . | 0.2 | 0.5 | 0.9 | 3.2 | 0.2 | . | 0.3 | 0.3 | 0.1 | 0.5 | . | | 58.1 | 58 | − 42 | 26 | 14 | 11 | 30 |
| | | Hain | 535 | . | 3.3 | 6.1 | 2.8 | . | 0.4 | 2.0 | . | 5.4 | . | 7.0 | 2.0 | 4.9 | 1.4 | 3.9 | 4.7 | . | . | . | . | 0.1 | 15.0 | 3.2 | 0.1 | . | . | 0.0 | . | 0.3 | . | | 62.6 | 91 | − 6 | 17 | 13 | 5 | 4 |
| | Gr. Zacken bis Sprotte | Johnsdorf | 450 | 0.0 | 5.6 | 5.0 | 4.3 | . | 0.2 | 1.5 | . | 2.0 | 0.0 | 5.2 | 5.5 | 1.1 | 0.3 | 3.0 | 3.2 | 0.0 | . | . | . | 1.9 | 1.0 | 0.1 | . | 0.2 | . | . | 1.2 | . | | 41.3 | 65 | − 22 | 17 | 13 | 6 | 3 |
| | | Lähn | 230 | . | 5.1 | 6.3 | 0.1 | . | . | 3.0 | . | . | . | 7.3 | 3.0 | 0.6 | . | 2.0 | 5.4 | . | . | . | . | 0.1 | 0.4 | . | . | . | . | . | . | . | | 33.3 | 61 | − 21 | 11 | 7 | 3 | 1 |
| | | Bunzlau | 207 | . | 4.1 | 5.8 | 8.5 | . | 1.2 | 0.9 | . | 0.9 | . | 1.8 | 3.2 | 1.6 | 0.4 | 0.1 | 3.8 | 0.2 | . | . | . | . | 1.0 | . | . | . | . | . | . | . | | 33.5 | 72 | − 13 | 14 | 9 | 2 | . |
| | | Sprottau | 121 | 0.5 | 5.3 | 2.8 | 6.1 | . | 1.9 | 2.5 | . | . | . | 2.0 | 1.2 | 0.3 | . | . | 3.1 | . | . | . | . | . | 2.4 | 0.5 | . | . | . | . | . | . | | 28.6 | 74 | − 10 | 12 | 9 | . | . |
| | Sprotte | Heerwegen | 183 | 0.0 | 5.7 | 2.7 | 5.1 | . | 4.0 | 0.2 | . | . | . | 5.1 | 4.0 | 0.3 | . | 0.9 | 2.3 | . | . | . | . | . | . | . | . | . | . | . | 0.0 | . | | 30.3 | 77 | − 9 | 10 | 7 | 3 | . |
| | | Kotzenau | 148 | 1.5 | 3.9 | 4.6 | 6.0 | . | 3.1 | . | 1.9 | . | . | 5.0 | 3.5 | 0.6 | . | 0.3 | 3.0 | . | . | . | . | 0.3 | . | . | . | . | . | . | . | . | | 33.7 | 83 | − 7 | 12 | 9 | 2 | . |
| | | Buchendamm | 134 | 0.2 | 6.1 | 3.0 | 5.5 | . | 0.2 | 4.8 | . | . | . | 3.5 | 2.8 | . | . | . | 2.7 | . | . | . | . | . | 0.6 | . | . | . | . | . | . | . | | 29.4 | 83 | − 6 | 10 | 7 | 1 | . |
| | Queis | Bärenstein | 539 | 1.4 | 14.3 | 9.5 | 6.1 | . | 2.6 | 4.4 | . | 2.8 | . | 11.5 | 13.6 | 4.2 | 0.4 | 3.2 | 4.5 | . | . | . | . | . | 4.0 | 0.5 | . | . | . | . | . | . | | 83.0 | 89 | − 10 | 15 | 13 | 4 | 9 |
| | | Giehren | 530 | . | 4.4 | 7.6 | 3.7 | . | . | 3.8 | . | 2.4 | . | 6.4 | 7.5 | 2.2 | 0.2 | . | 6.2 | . | . | . | . | . | . | . | . | . | . | . | . | . | | 44.4 | 69 | − 20 | 10 | 9 | 3 | . |
| | | Greiffenberg | 338 | 1.6 | 6.9 | 2.6 | 2.4 | . | 2.3 | . | . | 2.6 | . | 4.1 | 5.0 | 0.7 | . | 0.5 | 5.3 | 0.0 | . | . | . | . | 9.5 | . | . | . | . | . | 0.0 | . | | 43.5 | 77 | − 13 | 12 | 10 | 4 | 2 |
| | | Lauban | 270 | 0.1 | 11.7 | 2.5 | 4.7 | . | 1.4 | 1.6 | 0.9 | 0.2 | . | 5.8 | 3.1 | 0.7 | . | 0.9 | 2.5 | 0.2 | . | . | . | 0.0 | 7.7 | . | . | . | . | . | . | . | | 44.0 | 81 | − 10 | 15 | 9 | 4 | 3 |
| | | Hagendorf | 300 | . | 6.3 | 3.8 | 4.3 | . | 4.4 | 4.1 | . | 0.6 | . | 2.5 | 2.6 | 0.9 | 0.2 | 1.2 | 5.2 | . | . | . | . | 0.5 | 5.1 | 0.2 | . | . | . | . | . | . | | 41.9 | | | 15 | 10 | 3 | 1 |
| | | Naumburg/Queis | 204 | 0.3 | 8.1 | 7.7 | 6.8 | 0.4 | 1.3 | 0.2 | . | 0.3 | 0.2 | 3.2 | 1.3 | 0.2 | . | 0.1 | 2.0 | 0.1 | . | . | . | . | 1.2 | 0.3 | . | . | . | . | . | . | | 33.7 | 67 | − 17 | 17 | 8 | 2 | . |
| | Gr. Teichtrne | Kohlfurt | 193 | 1.3 | 11.1 | 9.2 | 4.5 | . | 2.0 | 0.3 | . | . | . | 3.8 | . | 3.3 | 0.3 | 0.0 | 0.4 | 0.0 | . | . | . | 0.0 | 0.0 | . | . | . | . | . | . | . | | 38.7 | 68 | − 18 | 10 | 8 | 3 | 2 |
| | | Rauscha | 151 | . | 6.6 | 6.8 | 3.9 | . | 3.8 | . | . | . | . | 3.0 | 3.8 | 0.4 | . | . | 2.6 | . | . | . | . | . | 0.4 | . | . | . | . | . | . | . | | 31.3 | 61 | − 20 | 9 | 7 | 1 | . |
| | | Groß Selten | 155 | 0.9 | 4.6 | 4.3 | 3.0 | . | 2.4 | 0.0 | 0.0 | . | . | . | 3.4 | . | . | 2.1 | 3.6 | . | . | . | . | 1.8 | 8.7 | 0.0 | . | . | . | . | . | . | | 34.8 | 80 | − 9 | 10 | 9 | 1 | . |
| | | Nieder-Ullersdorf | 141 | 1.2 | 6.7 | 2.3 | 1.8 | 1.3 | 4.2 | 2.9 | . | . | 0.1 | 1.8 | 1.3 | 0.5 | 0.0 | 0.1 | 2.3 | . | . | . | . | 0.0 | 4.2 | 0.0 | . | . | . | . | . | . | | 30.7 | 76 | − 10 | 14 | 11 | 1 | . |
| | Bober | Briesnitz | 110 | 1.1 | 5.1 | 1.8 | 1.1 | . | 1.7 | 2.5 | . | . | . | 2.5 | 3.1 | 0.3 | . | . | 2.6 | . | . | . | . | 0.1 | 1.1 | 0.8 | . | . | . | . | . | . | | 23.8 | | | 13 | 10 | 1 | . |
| | | Buchelsdorf | 125 | 0.5 | 4.4 | 3.0 | 1.3 | . | 0.7 | 0.2 | . | . | . | 5.1 | 2.7 | 0.3 | . | . | 2.4 | . | . | . | . | . | 0.2 | 0.1 | . | . | . | . | . | . | | 20.9 | 45 | − 26 | 12 | 6 | 2 | 2 |
| | | Crossen | 45 | 1.0 | 6.0 | 3.4 | 1.0 | 1.4 | . | 0.3 | . | . | . | 1.2 | 0.5 | . | 0.1 | . | 1.5 | . | . | . | . | 0.1 | 0.6 | . | . | . | . | . | . | . | | 17.1 | 47 | − 19 | 12 | 7 | . | . |
| Lausitzer Neiße | Mandau | Walddorf | 393 | 0.0 | 9.1 | 5.0 | 3.3 | . | 2.1 | 2.4 | . | . | 0.4 | 5.9 | 0.9 | 0.7 | 0.1 | 0.7 | 2.5 | . | . | . | 0.0 | 0.4 | 1.6 | . | . | . | . | . | . | . | | 35.1 | 53 | − 31 | 14 | 8 | 3 | 1 |
| | | Oybin | 410 | 0.7 | 13.3 | 7.6 | 2.5 | 0.6 | 1.9 | . | . | 1.3 | . | 2.0 | 1.3 | 1.2 | 0.0 | 0.8 | 2.1 | . | . | . | 0.0 | 2.1 | 5.8 | . | . | . | . | 0.0 | . | . | | 43.2 | 61 | − 28 | 14 | 11 | 4 | . |
| | | Zittau | 239 | . | 8.8 | 3.6 | 1.6 | . | 0.4 | 0.9 | 0.2 | 0.0 | . | 2.2 | 0.6 | 0.4 | . | 0.3 | 1.4 | . | . | . | 0.0 | 1.4 | 6.3 | . | . | . | . | 0.0 | . | 0.0 | . | | 28.1 | 51 | − 27 | 13 | 7 | 5 | . |
| | | Ostritz | 206 | 0.0 | 5.3 | 0.8 | 5.5 | 0.0 | 1.7 | 4.9 | 0.0 | . | 0.0 | 3.7 | 1.3 | 1.1 | 0.0 | 0.2 | 2.6 | . | . | . | . | 0.1 | 1.5 | . | . | . | . | . | . | . | | 28.7 | 47 | − 33 | 12 | 9 | 3 | . |
| | Mandau bis Lubst | Reichenau, Kr. Zittau | 253 | 0.0 | 7.3 | 1.8 | . | . | 2.0 | 0.2 | . | . | 0.7 | 1.8 | 0.3 | 0.8 | 0.7 | 0.6 | 1.4 | . | . | . | . | 0.3 | 10.2 | . | . | . | . | . | . | . | | 28.1 | 47 | − 32 | 13 | 6 | 2 | 2 |
| | | Oberstrahwalde | 362 | 0.0 | 10.1 | 4.6 | 5.5 | . | 0.9 | 3.2 | . | 0.1 | . | 4.6 | 0.9 | 1.1 | 0.2 | 0.6 | 3.2 | . | . | . | 0.0 | . | 1.4 | . | . | . | . | . | . | . | | 36.4 | 68 | − 17 | 13 | 8 | 2 | 2 |
| | | Schönberg (Oberlausitz) | 215 | 0.2 | 9.0 | 1.0 | 3.5 | . | 0.6 | 2.0 | . | 0.1 | . | 3.7 | 4.1 | 0.6 | 0.0 | . | 3.4 | . | . | . | 0.0 | 0.0 | 3.5 | 0.2 | . | . | . | . | . | . | | 31.9 | 62 | − 20 | 13 | 8 | 2 | 1 |
| | | Zodel | 175 | 0.5 | 8.7 | 5.1 | 6.2 | . | 0.9 | . | . | . | . | 3.5 | 1.6 | 0.8 | 0.1 | 0.0 | 2.4 | 0.0 | . | . | . | 0.3 | 3.8 | 0.1 | . | . | . | . | . | . | | 34.0 | | | 13 | 7 | 2 | 1 |
| | | Lichtenberg, Kr. Görlitz | 230 | 0.4 | 11.0 | 3.0 | 6.0 | . | 1.0 | . | . | . | . | 1.5 | 2.6 | 0.5 | . | 0.5 | 3.0 | . | . | . | . | 13.0 | . | . | . | . | . | . | . | . | | 42.3 | | | 11 | 8 | 2 | 1 |
| | | Sänitz | 140 | 0.8 | 8.9 | 0.2 | 9.6 | . | 2.7 | . | 0.9 | . | . | 3.0 | 2.5 | 0.7 | 0.1 | 0.0 | 3.2 | . | . | . | . | 0.9 | 1.3 | 0.1 | . | . | . | . | . | . | | 34.9 | 80 | − 9 | 14 | 7 | 3 | . |
| | | Muskau | 117 | 1.6 | 5.1 | 8.4 | 4.0 | . | 0.3 | 2.4 | . | . | . | 3.7 | 2.2 | 0.2 | . | . | 2.2 | . | . | . | . | 0.1 | 0.2 | 0.2 | . | . | . | . | . | . | | 29.6 | 68 | − 14 | 13 | 7 | 1 | . |
| | | Forst (Lausitz) | 75 | 2.7 | 3.8 | 2.6 | 1.9 | . | 2.3 | 1.1 | . | . | 0.4 | 2.8 | 0.4 | . | . | . | 1.1 | . | . | . | 0.0 | 0.1 | . | . | . | . | . | . | . | . | | 19.2 | 48 | − 21 | 11 | 8 | 1 | . |
| | Lubst | Sommerfeld (Niederl.) | 85 | 0.9 | 5.0 | 2.0 | 0.5 | . | 1.2 | 0.7 | . | . | . | 2.0 | 0.2 | . | . | . | 2.0 | . | . | . | . | 0.0 | . | 0.0 | . | . | . | . | . | . | | 14.5 | 36 | − 27 | 9 | 5 | . | . |
| | | Kanig | 65 | 0.8 | 2.8 | 4.5 | 0.5 | . | 0.1 | 1.4 | . | . | . | 5.6 | 0.6 | . | . | . | 2.0 | . | . | . | . | 1.3 | . | . | . | . | . | . | . | . | | 19.6 | 53 | − 18 | 10 | 6 | . | . |
| | | Guben | 42 | 0.5 | 4.7 | 1.1 | 0.1 | . | 0.3 | 0.7 | . | . | 0.4 | 4.0 | 0.5 | . | . | . | 1.0 | . | . | . | . | 0.0 | . | . | . | . | . | . | 0.0 | . | | 13.3 | 33 | − 27 | 10 | 4 | 1 | . |
| | Laus. Neiße bis Warthe | Ziebingen | 51 | 1.4 | 2.6 | 2.3 | 0.5 | . | . | 0.8 | . | . | 0.9 | 2.8 | 0.4 | . | . | . | . | . | . | . | . | . | 0.3 | . | . | . | . | . | . | . | | 12.0 | 33 | − 24 | 9 | 4 | 1 | . |
| | | Müllrose | 42 | 0.6 | 9.6 | 3.2 | 0.8 | . | . | 2.1 | . | . | 0.6 | 3.5 | 0.4 | . | . | . | . | . | . | . | . | . | . | . | . | . | . | . | . | . | | 20.8 | 62 | − 13 | 8 | 4 | . | . |
| | | Sternberg | 95 | 1.8 | 5.7 | 5.8 | . | . | 0.4 | 1.1 | . | . | 1.1 | 7.2 | . | 0.1 | . | . | . | . | 0.4 | . | . | 0.6 | . | . | . | . | . | . | . | . | | 24.2 | 67 | − 12 | 10 | 6 | . | . |
| | | Frankfurt/Oder (Flugh.) | 55 | 0.7 | 3.6 | 4.1 | 0.2 | . | . | 0.7 | . | . | 0.1 | 5.5 | 0.1 | . | . | . | 0.0 | . | . | . | . | . | . | . | . | . | . | . | 0.0 | . | | 15.0 | 43 | − 20 | 8 | 3 | 1 | . |
| | | Küstrin | 21 | . | 5.6 | 3.2 | 2.3 | . | 1.5 | 0.3 | . | . | 0.2 | . | . | . | . | . | . | . | . | . | . | . | . | . | . | . | . | . | . | . | | 13.1 | 39 | − 20 | 6 | 4 | . | . |

# April — Tägliche Niederschlagshöhen in Millimetern, gemessen um 7 Uhr morgens — 1942

| Flußgebiet | | Ort | See-höhe m | 1 | 2 | 3 | 4 | 5 | 6 | 7 | 8 | 9 | 10 | 11 | 12 | 13 | 14 | 15 | 16 | 17 | 18 | 19 | 20 | 21 | 22 | 23 | 24 | 25 | 26 | 27 | 28 | 29 | 30 | 31 | Monatssumme mm | % der Norm. | Abweichung v. d. Norm. | Zahl der Tage mit Niederschl. ≥0.1 | Niederschl. ≥1.0 | * ≥0.1 | ⊠ |
|---|---|---|---|---|---|---|---|---|---|---|---|---|---|---|---|---|---|---|---|---|---|---|---|---|---|---|---|---|---|---|---|---|---|---|---|---|---|---|---|
| Warthe | Quelle bis Netze | Kirchlinden | 198 | . | 2.6 | 2.1 | 3.6 | 0.0 | . | 0.3 | 0.1 | 6.9 | . | 2.8 | 9.5 | 0.0 | 0.0 | 1.0 | . | 0.0 | . | . | . | 0.0 | 12.8 | 0.0 | 16.0 | . | . | . | . | 0.0 | . | | 57.7 | | | 11 | 9 | 2 | . |
| | | Wierzebaum | 60 | 2.8 | 2.9 | 3.6 | 1.6 | 0.1 | 1.0 | . | . | 0.6 | 0.1 | 3.7 | 0.2 | . | . | . | . | . | . | . | . | . | 1.6 | . | . | . | . | . | . | . | . | | 18.2 | 50 | − 18 | 11 | 7 | 1 | . |
| | | Seewitz | 40 | . | 8.6 | . | 2.3 | . | . | . | 0.0 | . | . | . | . | . | . | . | 0.8 | . | . | . | . | . | 2.8 | . | . | . | . | . | . | . | . | | 14.0 | | | 4 | 3 | 1 | . |
| | | Dürrlettel | 101 | . | 2.8 | 3.4 | 0.9 | . | 0.3 | . | . | . | . | 6.4 | 1.2 | 0.3 | . | . | 1.4 | . | . | . | . | . | 6.1 | . | . | . | . | . | . | . | . | | 22.8 | 85 | − 4 | 9 | 6 | 1 | . |
| | | Blesen | 40 | Tabelle nicht mehr vorhanden | | | | | | | | | | | | | | | | | | | | | | | | | | | | | | *20.0* | *57* | *− 15* | | | | |
| | Netze, Küddow | Dobrin | 158 | . | 6.8 | . | . | . | . | . | 2.0 | 2.4 | 6.0 | 0.6 | . | . | 0.9 | . | . | . | . | . | . | . | 1.8 | . | . | . | . | . | . | . | . | | 19.5 | 59 | − 14 | 7 | 5 | 2 | . |
| | | Neustettin | 136 | 7.1 | . | 4.8 | 0.4 | . | 0.8 | 1.4 | . | . | 0.2 | 4.5 | 1.9 | . | . | . | . | . | . | . | . | . | 0.4 | . | . | . | . | . | . | . | . | | 21.5 | 56 | − 17 | 9 | 5 | 2 | . |
| | | Stepen | 163 | . | 10.0 | 4.5 | 0.1 | . | . | 1.3 | . | . | . | 12.0 | 1.6 | . | . | . | . | . | . | . | . | . | . | . | . | . | . | . | . | . | . | | 29.5 | | | 6 | 5 | 1 | 1 |
| | | Ratzebuhr | 128 | . | 6.8 | 3.6 | 1.0 | 0.0 | 0.4 | . | 0.1 | . | 1.0 | 8.0 | 0.7 | . | . | . | 0.1 | . | . | . | . | . | 1.5 | . | . | . | . | . | . | . | . | | 23.2 | 68 | − 11 | 10 | 6 | 3 | 1 |
| | | Jastrow | 107 | . | 3.9 | 4.0 | 2.8 | . | 0.2 | . | . | . | 0.1 | 2.0 | 0.9 | . | . | . | 0.7 | . | . | . | . | 0.0 | 1.3 | . | . | . | . | . | . | . | . | | 15.9 | 43 | − 21 | 9 | 5 | 1 | 1 |
| | | Plietnitz | 80 | . | 6.3 | 4.6 | 3.1 | . | . | . | . | . | . | 4.6 | . | . | . | 2.9 | . | . | . | . | . | . | 0.8 | . | . | . | . | . | . | . | . | | 22.3 | | | 6 | 5 | 2 | . |
| | | Pielburg | 140 | 0.1 | 7.3 | 6.4 | 1.1 | . | . | 1.7 | . | . | 0.7 | 6.7 | 0.7 | 0.1 | . | . | . | . | . | . | . | . | 1.2 | . | . | . | . | . | . | . | . | | 26.0 | 70 | − 11 | 10 | 6 | 3 | 1 |
| | | Deutsch-Krone | 111 | 0.0 | 12.4 | 1.0 | 5.5 | . | 0.4 | 2.6 | 0.0 | . | 0.0 | 3.8 | 0.6 | . | . | . | 0.9 | . | . | . | . | 0.0 | 3.7 | . | . | . | . | . | . | . | . | | 30.9 | 82 | − 7 | 9 | 6 | 2 | . |
| | | Flatow | 116 | . | 1.4 | 0.4 | 3.8 | . | . | . | . | . | 0.4 | 3.4 | . | . | . | . | 1.1 | . | . | . | . | . | . | . | . | . | . | . | . | . | . | | 10.5 | 35 | − 20 | 6 | 4 | 2 | . |
| | | Schneidemühl | 57 | . | 8.0 | 1.5 | 0.0 | . | . | 2.5 | . | . | 0.3 | 2.1 | 0.4 | . | . | . | 0.3 | . | . | . | . | . | 6.1 | . | . | . | . | . | . | . | . | | 21.2 | 64 | − 12 | 8 | 5 | . | . |
| | N. | Scharnikau | 44 | 0.0 | 3.8 | 2.0 | 0.1 | 0.0 | 0.7 | 0.4 | 0.2 | 0.0 | 0.0 | 6.2 | 0.5 | 0.1 | . | . | 1.6 | . | . | . | . | 0.0 | 0.5 | . | . | . | . | . | . | . | . | | 16.1 | | | 11 | 4 | 1 | . |
| | Netze, Drage | Dramburg | 113 | 0.2 | 7.1 | 3.9 | 2.5 | 0.2 | 0.4 | 2.2 | 0.3 | 0.1 | 0.2 | 2.2 | 1.7 | . | . | . | . | . | . | . | . | . | . | . | . | . | . | . | . | . | . | | 21.0 | 54 | − 18 | 12 | 6 | 3 | 1 |
| | | Alt-Körtnitz | 105 | Tageswerte fehlen | | | | | | | | | | | | | | | | | | | | | | | | | | | | | | *26.0* | | | | | | |
| | | Krumpohl | 100 | 0.2 | 7.1 | 5.2 | 2.6 | . | . | 3.6 | . | . | . | 7.1 | 1.4 | . | . | . | 0.6 | . | . | . | . | . | 0.5 | . | . | . | . | . | . | 0.3 | . | | 28.6 | 81 | − 7 | 10 | 6 | 2 | 3 |
| | | Klosterfelde | 59 | . | 13.2 | 1.4 | 1.8 | . | . | 0.9 | . | . | 0.1 | 3.8 | 0.9 | . | . | . | . | . | . | . | . | . | 0.2 | . | . | . | . | . | . | . | . | | 22.3 | 61 | − 14 | 8 | 4 | 1 | . |
| | Netze | Driesen | 31 | 0.0 | 7.4 | 1.7 | 0.0 | . | 1.1 | 0.8 | . | . | 0.0 | 3.7 | 0.6 | . | . | . | 1.3 | . | . | . | . | . | 0.6 | . | . | . | . | . | . | . | . | | 17.2 | 46 | − 20 | 8 | 5 | 1 | . |
| | | Friedeberg (Stadt) | 75 | 0.9 | 5.3 | 2.3 | 0.9 | . | . | 0.9 | . | . | 0.3 | 3.5 | 1.1 | . | . | . | 0.0 | . | . | . | . | . | . | . | . | . | . | . | . | 0.0 | . | | 15.2 | 38 | − 24 | 8 | 4 | 2 | . |
| | | Landsberg a. d. W. | 68 | 0.2 | 6.7 | 1.9 | 0.4 | . | 0.1 | 1.2 | 0.0 | . | . | 2.3 | 0.3 | . | . | . | 0.0 | . | . | . | . | . | . | . | . | . | . | . | . | . | . | | 13.1 | 34 | − 25 | 8 | 4 | 1 | . |
| Warthe bis Mündung | Oder | Zielenzig | 70 | 1.2 | 6.7 | 4.1 | 1.4 | . | 2.6 | 1.1 | . | . | 0.3 | 5.6 | 1.8 | . | . | . | 1.3 | . | . | . | . | . | . | . | . | . | . | . | . | . | . | | 26.1 | 65 | − 14 | 10 | 9 | 1 | 1 |
| | | Kriescht | 19 | 1.1 | 5.7 | 4.9 | 1.0 | . | . | 2.8 | . | . | 0.1 | 2.1 | 0.3 | . | . | . | 0.0 | . | . | . | . | . | . | . | . | . | . | . | . | . | . | | 18.0 | 55 | − 15 | 8 | 6 | 1 | . |
| | | Soldin | 60 | 1.6 | 5.7 | 1.6 | 1.7 | . | . | 2.2 | . | . | 0.8 | 1.3 | 0.2 | . | . | . | . | . | . | . | . | . | . | . | . | . | . | . | . | . | . | | 15.1 | | | 8 | 6 | 2 | . |
| | | Berneuchen | 44 | 1.6 | 5.5 | 2.0 | 1.3 | . | 0.8 | 0.1 | . | . | 0.6 | 1.2 | 0.5 | . | . | . | . | . | . | . | . | . | . | . | . | . | . | . | . | . | . | | 13.6 | 39 | − 22 | 9 | 5 | 1 | . |
| | | Zollbrücke | 4 | . | 2.8 | 3.3 | 0.8 | . | . | 2.3 | 0.2 | . | 0.4 | 1.5 | 0.4 | . | . | . | . | . | . | . | . | . | . | . | . | . | . | . | . | . | . | | 11.7 | | | 8 | 4 | 1 | . |
| | Oderbruch | Müncheberg | 60 | 0.8 | 9.7 | 4.4 | 1.0 | . | 0.1 | 2.2 | . | . | 1.0 | 2.3 | 0.0 | . | . | . | . | . | . | . | . | 0.0 | 0.0 | . | . | . | . | . | . | . | . | | 21.5 | 61 | − 14 | 8 | 6 | 1 | . |
| | | Wriezen | 8 | 1.1 | 3.6 | 4.0 | 1.9 | . | 1.5 | 0.5 | . | . | 0.8 | 3.1 | . | . | . | . | . | . | . | . | . | 0.1 | 0.2 | . | . | . | . | . | . | . | . | | 16.8 | 47 | − 19 | 10 | 6 | 1 | . |
| | | Kienitz | 9 | 0.9 | 3.3 | . | 1.3 | . | . | 1.8 | . | . | . | 1.0 | . | . | . | . | . | . | . | . | . | . | . | . | . | . | . | . | . | . | . | | 8.3 | 22 | − 29 | 5 | 4 | 1 | . |
| | | Eberswalde | 42 | 1.1 | 4.2 | 2.6 | 1.1 | . | 3.0 | 0.1 | 2.5 | . | 1.2 | 6.3 | 0.0 | . | . | . | . | . | . | . | . | . | 0.0 | 0.0 | . | . | . | . | . | . | . | | 22.1 | 56 | − 17 | 8 | 9 | 1 | . |
| | Welse | Friedrichswalde, Bez. | 85 | 2.7 | 8.1 | 2.2 | 0.6 | . | 1.3 | . | 1.6 | 0.3 | 1.3 | 3.0 | 0.2 | . | . | . | . | . | . | . | . | . | 0.3 | . | . | . | . | . | . | . | . | | 21.6 | | | 11 | 7 | 1 | . |
| | | Angermünde [Potsdam | 55 | 1.2 | 5.9 | 0.3 | 0.8 | . | 3.2 | 0.2 | 4.7 | . | 1.3 | 3.3 | 0.9 | . | . | . | . | . | . | . | . | . | 0.2 | . | . | . | . | . | . | . | . | | 22.0 | 65 | − 12 | 11 | 6 | 1 | . |
| | | Gramzow, Kr. Angerm. | 65 | 1.9 | 7.4 | 1.3 | 0.6 | . | 1.2 | . | 3.2 | . | 1.4 | 1.3 | . | . | . | . | . | . | . | . | . | . | . | . | . | . | . | . | . | . | . | | 18.3 | 56 | − 14 | 8 | 7 | 2 | . |
| | Oder | Gartz | 5 | . | 4.5 | . | 0.3 | . | 7.2 | . | 4.5 | . | . | . | . | . | . | . | . | . | . | . | . | . | . | . | . | . | . | . | . | . | . | | 16.5 | 59 | − 12 | 4 | 3 | 1 | . |
| | | Bahn | 50 | 5.2 | 13.0 | 1.2 | . | . | . | 5.0 | 0.2 | . | . | . | . | . | . | . | . | . | . | . | . | . | . | . | . | . | . | . | . | . | . | | 24.6 | 74 | − 9 | 5 | 4 | . | . |
| | | Stettin (Flughafen) | 1 | 0.9 | 6.7 | 1.5 | 1.8 | . | 0.0 | 1.2 | 4.2 | 0.1 | 0.4 | 1.8 | 0.0 | . | . | . | . | . | . | . | . | 0.0 | 0.0 | 0.0 | . | . | . | . | . | . | . | | 18.6 | 57 | − 16 | 9 | 6 | 2 | . |
| | Plöne | Berlinchen | 63 | . | 9.7 | 1.0 | 0.4 | . | . | 1.4 | . | . | . | 2.6 | 2.0 | . | . | . | . | . | . | . | . | . | . | . | . | . | . | . | . | . | . | | 17.1 | 47 | − 19 | 6 | 5 | . | . |
| | | Pyritz | 34 | 0.7 | 8.5 | 2.6 | 0.5 | . | 1.1 | 1.8 | . | . | 0.1 | 4.0 | 0.4 | . | . | . | . | . | . | . | . | . | . | . | . | . | . | . | . | . | . | | 19.7 | 57 | − 15 | 9 | 5 | 2 | . |
| | Ihna | Butow | 90 | . | 10.1 | 0.3 | 5.7 | . | . | 1.7 | . | . | 0.1 | 5.6 | . | . | . | . | . | . | . | . | . | . | . | . | . | . | . | . | . | . | . | | 23.5 | | | 6 | 4 | 1 | . |
| | | Arnswalde | 55 | 1.8 | 8.9 | . | 0.4 | . | . | 2.3 | . | . | 0.3 | 4.2 | 0.8 | . | . | . | . | . | . | . | . | . | . | 0.5 | . | . | . | . | . | . | . | | 19.2 | | | 8 | 4 | 1 | . |
| | | Voßberg | 85 | 7.4 | 5.6 | 5.0 | 3.1 | . | 2.2 | 4.0 | . | . | 2.2 | 1.3 | 0.3 | . | . | . | . | . | . | . | . | 0.0 | . | . | . | . | . | . | . | . | . | | 31.1 | 78 | − 9 | 9 | 8 | 1 | . |
| | | Stargard | 33 | 1.1 | 7.2 | 1.3 | 1.9 | . | . | 3.8 | 0.1 | . | 0.5 | 1.9 | 0.6 | 0.0 | . | . | . | . | . | . | . | 0.0 | 0.0 | 0.0 | . | . | . | . | . | . | . | | 18.4 | 50 | − 18 | 9 | 6 | 1 | . |
| | | Gollnow | 16 | . | 0.7 | 0.5 | 0.2 | . | 0.3 | 6.6 | 4.4 | . | 0.3 | 0.1 | . | . | . | . | . | . | . | . | . | . | . | . | . | . | . | . | . | . | . | | 13.1 | 35 | − 24 | 8 | 2 | 1 | . |
| Von der Oder bis zur dänischen Grenze | | | | | | | | | | | | | | | | | | | | | | | | | | | | | | | | | | | | | | | |
| Stettiner Haff | H. | Neuhaus Kr. Randow | 18 | 2.9 | 9.3 | 2.7 | 2.6 | . | . | . | 1.7 | 0.6 | 0.8 | 1.8 | . | . | . | . | . | . | . | . | . | . | 1.7 | . | . | . | . | . | . | . | . | | 24.1 | 69 | − 11 | 9 | 7 | 1 | . |
| | Uecker | Prenzlau (Flughafen) | 27 | 1.1 | 6.3 | 1.6 | 0.8 | . | 0.8 | 1.5 | 2.7 | 1.1 | 1.3 | 2.6 | 0.2 | . | . | . | . | . | . | . | . | . | . | . | . | . | . | . | . | . | . | | 20.0 | 67 | − 10 | 11 | 8 | 1 | . |
| | | Schönhausen | 108 | 3.5 | 4.4 | 1.9 | 0.6 | . | 1.5 | . | . | 2.0 | 3.3 | 3.2 | . | . | . | . | . | . | . | . | . | . | . | . | . | . | . | . | . | . | . | | 20.4 | 53 | − 18 | 8 | 7 | 2 | . |
| | | Torgelow | 10 | 3.1 | 6.2 | 2.1 | 1.1 | . | 1.3 | . | 4.0 | 1.8 | 1.9 | 1.4 | 0.1 | . | . | . | . | . | . | . | . | . | 0.0 | . | . | . | . | . | . | . | . | | 23.0 | 62 | − 14 | 10 | 9 | . | . |
| | | Rothenklempenow | 14 | . | 3.5 | 1.8 | 1.6 | . | 0.4 | . | . | 3.0 | . | 1.3 | 0.5 | . | . | . | . | . | . | . | . | . | . | . | . | . | . | . | . | . | . | | 12.1 | 36 | − 21 | 7 | 5 | 1 | . |

| Flußgebiet | | Ort | See-höhe m | 1 | 2 | 3 | 4 | 5 | 6 | 7 | 8 | 9 | 10 | 11 | 12 | 13 | 14 | 15 | 16 | 17 | 18 | 19 | 20 | 21 | 22 | 23 | 24 | 25 | 26 | 27 | 28 | 29 | 30 | 31 | Monatssumme mm | Monatssumme % der Norm. | Abweichung v. d. Norm. | Zahl der Tage mit Niederschl. ≥0.1 | Niederschl. ≥1.0 | ✳ ≥0.1 | ⊡ |
|---|---|---|---|---|---|---|---|---|---|---|---|---|---|---|---|---|---|---|---|---|---|---|---|---|---|---|---|---|---|---|---|---|---|---|---|---|---|---|---|---|
| Vorpommersche Küste | Ostsee | Swinemünde | 2 | 3.1 | 1.6 | 4.8 | 0.5 | . | 0.0 | 0.4 | 1.6 | 3.4 | 3.0 | 1.6 | 0.0 | 0.0 | . | . | . | . | . | . | . | 0.5 | 0.2 | . | . | . | . | . | . | . | . | | 17.5 | 42 | − 25 | 11 | 7 | 2 | . |
| | | Kölpinsee | 1 | 6.3 | 4.5 | 3.5 | 3.7 | . | . | . | 5.5 | 3.2 | 4.4 | 2.5 | . | . | . | . | . | . | . | . | 0.6 | 1.4 | . | . | . | . | . | . | . | . | . | | 35.6 | | | 10 | 9 | 1 | . |
| | Peene | Vollrathsruhe | 97 | 6.1 | 0.2 | 4.0 | 1.4 | . | . | . | 1.4 | 3.2 | 2.3 | 2.6 | . | . | . | . | . | . | . | . | 1.2 | 7.0 | 0.2 | . | . | . | . | . | . | . | . | | 29.6 | 63 | − 18 | 11 | 9 | 2 | . |
| | | Dargun | 15 | 6.4 | 6.4 | 2.4 | 1.5 | . | . | . | . | 9.4 | 2.1 | 3.1 | . | . | . | . | . | . | . | . | . | 3.7 | . | . | . | . | . | . | . | . | . | | 35.0 | 90 | − 4 | 8 | 8 | . | . |
| | | Vorheide über Neubran- | 112 | 2.4 | 5.2 | 2.0 | . | . | . | . | 2.4 | 1.4 | 1.8 | 0.8 | . | . | . | . | . | . | . | . | . | 1.7 | . | . | . | . | . | . | . | . | . | | 17.7 | 47 | − 20 | 8 | 7 | . | . |
| | | Neubrandenburg [denb. | 70 | 2.9 | 5.7 | 2.1 | 0.0 | . | 0.3 | . | 3.8 | 2.3 | 2.1 | 4.6 | 0.0 | 0.0 | . | . | . | . | . | . | 0.0 | 0.8 | . | . | . | . | . | . | . | . | . | | 24.6 | 68 | − 12 | 9 | 7 | 1 | . |
| | | Tribsees | 5 | 8.3 | 4.3 | 1.2 | 1.4 | . | 0.8 | . | 2.5 | 5.4 | 2.4 | 1.6 | . | . | . | . | . | . | . | . | 0.3 | 4.3 | . | . | . | . | . | . | . | . | . | | 32.5 | 85 | − 6 | 11 | 9 | 2 | . |
| | | Gramzow, Kr. Anklam | 65 | 3.9 | 4.6 | 3.2 | 1.8 | . | 0.3 | 0.0 | 0.2 | 5.0 | 1.7 | 1.8 | 0.0 | . | . | . | . | . | . | . | 0.0 | 2.7 | . | . | . | . | . | . | . | . | . | | 25.2 | | | 10 | 8 | 1 | 1 |
| | | Anklam (Flugh.) | 8 | 3.3 | 5.7 | 1.5 | 2.4 | . | 0.7 | 0.3 | 3.1 | 2.7 | 1.9 | 1.0 | 0.2 | . | . | . | . | . | . | . | 0.0 | 0.1 | . | . | . | . | . | . | . | . | . | | 22.9 | 62 | − 14 | 12 | 8 | 3 | . |
| | | Wolgast | 8 | 4.3 | 3.8 | 0.6 | 5.2 | . | 0.5 | . | 6.6 | 2.2 | 5.0 | 1.5 | . | . | . | . | . | . | . | . | . | 1.4 | . | . | . | . | . | . | . | . | . | | 31.1 | 79 | − 8 | 10 | 8 | 1 | . |
| | O. Stralsund, Rügen | Greifswald (Stadt) | 5 | 4.1 | 7.3 | 3.6 | 0.3 | . | 0.5 | 0.0 | 1.6 | 5.3 | 1.0 | 4.1 | . | . | . | . | . | . | . | . | 0.0 | 1.0 | . | . | . | . | . | . | . | . | . | | 28.8 | 69 | − 13 | 10 | 8 | 1 | . |
| | | Groß-Zicker | 3 | 13.0 | 8.6 | 1.1 | . | . | . | 0.6 | . | 11.6 | 3.6 | . | 3.5 | . | . | . | . | . | . | . | . | . | . | . | . | . | . | . | . | . | . | | 42.0 | 124 | + 8 | 7 | 6 | 1 | . |
| | | Altenkirchen, Kr. Rügen | 10 | 8.1 | 3.0 | 1.2 | . | . | . | . | . | 6.0 | 6.1 | 1.0 | . | . | . | . | . | . | . | . | . | . | . | . | . | . | . | . | . | . | . | | 25.4 | 69 | − 11 | 6 | 6 | 1 | . |
| | | Gingst | 8 | 6.9 | 6.4 | 1.2 | 1.0 | . | . | 0.9 | 5.8 | 5.4 | 2.2 | 1.1 | . | . | . | . | . | . | . | . | . | 0.5 | . | . | . | . | . | . | . | . | . | | 31.4 | 74 | − 11 | 10 | 8 | 2 | . |
| | | Stralsund | 5 | 8.1 | 5.8 | 2.5 | 0.3 | . | 1.1 | 5.0 | . | 4.1 | 2.5 | 1.9 | . | . | . | . | . | . | . | . | 0.2 | 0.5 | . | . | . | . | . | . | . | . | . | | 32.0 | 78 | − 9 | 11 | 8 | 3 | 1 |
| | Ostsee | Starkow | 7 | 9.2 | 4.2 | 3.7 | 0.8 | . | 1.0 | . | 4.3 | 6.4 | 2.6 | 2.1 | 0.0 | . | . | . | . | . | . | . | . | 2.4 | . | . | . | . | . | . | . | . | . | | 36.7 | 97 | − 1 | 10 | 9 | 2 | . |
| | | Laage | 25 | 10.5 | 3.3 | 2.2 | . | . | 0.6 | 0.5 | 3.6 | 6.0 | 2.0 | 2.0 | 0.1 | . | . | . | . | . | . | . | . | 5.5 | . | . | . | . | . | . | . | . | . | | 36.3 | 84 | − 7 | 11 | 8 | . | . |
| | | Marlow | 10 | 3.3 | 12.6 | 1.1 | 0.9 | . | 2.0 | . | 3.6 | 4.4 | 3.2 | 1.3 | . | . | . | . | . | . | . | . | . | 3.6 | . | . | . | . | . | . | . | . | . | | 36.0 | 86 | − 6 | 10 | 9 | 1 | . |
| | | Zingst | 1 | 7.5 | 3.8 | 1.5 | . | . | 1.8 | . | 4.9 | 4.4 | 2.0 | 1.1 | . | . | . | . | . | . | . | . | 0.1 | 1.0 | . | . | . | . | . | . | . | . | . | | 28.1 | 74 | − 10 | 10 | 9 | 1 | . |
| Mecklenbg. Küste | Warnow | Groß-Niendorf | 65 | 3.8 | 5.6 | . | . | . | . | 3.2 | . | 5.1 | . | . | . | . | . | . | . | . | . | . | 1.3 | 3.7 | . | . | . | . | . | . | . | . | . | | 22.7 | | | 6 | 6 | . | . |
| | | Goldberg | 50 | 8.6 | 1.5 | 2.0 | 0.8 | . | 0.2 | . | 2.6 | 10.6 | 4.2 | 2.9 | 0.1 | . | . | . | . | . | . | . | 1.8 | 6.5 | . | . | . | . | . | . | . | . | . | | 41.8 | 98 | − 1 | 12 | 9 | 1 | . |
| | | Güstrow | 12 | 8.8 | 2.7 | 1.3 | 0.3 | . | 0.6 | . | 1.9 | 7.0 | 1.9 | 4.8 | 0.0 | . | . | . | 0.0 | . | . | . | 1.1 | 6.3 | . | . | . | . | . | . | . | . | . | | 36.7 | 93 | − 3 | 11 | 9 | 2 | 1 |
| | | Bernitt | 60 | 7.1 | *5.0* | . | . | . | . | . | 4.1 | 2.7 | 1.3 | 4.0 | . | . | . | . | . | . | . | . | . | . | . | . | . | . | . | . | . | . | . | | 24.2 | 56 | − 19 | 6 | 6 | . | . |
| | | Warnemünde | 1 | 8.5 | 3.1 | 1.1 | 1.2 | . | 0.0 | 0.0 | 5.7 | 3.3 | 2.0 | 0.5 | . | . | . | . | 0.0 | . | . | . | 0.2 | 0.9 | . | . | . | . | . | . | . | . | . | | 26.5 | 79 | − 7 | 10 | 7 | 2 | 1 |
| | Ostsee | Rerik | 5 | 9.8 | 2.5 | 0.6 | 0.3 | 0.2 | 0.3 | . | 15.7 | 2.3 | 5.9 | 2.3 | . | . | . | . | . | . | . | . | 0.7 | 1.5 | 0.5 | . | . | . | . | . | . | . | . | | 42.6 | | | 13 | 7 | . | . |
| | | Groß-Schwansee | 17 | 10.5 | 1.8 | 1.4 | 0.3 | . | . | . | 7.4 | 3.6 | 1.9 | 1.1 | . | . | . | . | . | . | . | . | 0.3 | . | . | . | . | . | . | . | . | . | . | | 28.3 | | | 9 | 7 | 1 | . |
| Schleswig-holsteinische Ostküste | Trave | Oldesloe | 18 | 11.0 | 2.9 | 1.5 | . | . | . | 0.4 | 20.7 | 0.0 | 2.4 | 3.1 | 0.1 | . | . | . | . | . | . | . | 1.5 | 1.2 | . | . | . | . | . | . | . | . | . | | 44.8 | 98 | − 1 | 10 | 8 | . | . |
| | | Nusse | 41 | 14.2 | 5.3 | 1.1 | . | . | 0.1 | . | 6.5 | 1.2 | 1.5 | 2.0 | . | . | . | . | . | . | . | . | 0.9 | 1.6 | . | . | . | . | . | . | . | . | . | | 34.4 | 74 | − 12 | 10 | 8 | 1 | . |
| | | Ratzeburg, Kr. Lauenb. | 11 | 10.3 | 5.5 | . | . | 1.9 | . | . | 8.9 | 1.7 | 4.0 | . | 0.1 | . | . | . | . | . | . | . | 0.9 | 3.8 | . | . | . | . | . | . | . | . | . | | 37.1 | 84 | − 7 | 9 | 7 | . | . |
| | | Ahrensbök | 59 | 11.3 | 3.3 | 1.6 | 0.6 | 0.1 | . | . | 10.2 | 8.8 | 3.6 | 2.0 | . | . | . | . | . | . | . | . | 1.2 | 2.0 | . | . | . | . | . | . | . | . | . | | 44.7 | 83 | − 9 | 11 | 9 | 2 | . |
| | | Kaeselow | 48 | 9.4 | 3.2 | 2.4 | . | . | . | . | 6.7 | 2.6 | 2.2 | 2.4 | . | . | . | . | . | . | . | . | 0.2 | 0.5 | . | . | . | . | . | . | . | . | . | | 29.6 | | | 9 | 7 | . | . |
| | | Rehna | 25 | 10.0 | 4.0 | 1.1 | . | . | . | . | 8.6 | 0.7 | 2.1 | 3.4 | . | . | . | . | . | . | . | . | 0.5 | 0.1 | . | . | . | . | . | . | . | . | . | | 30.5 | | | 9 | 6 | . | . |
| | Ostsee | Dahmeshöved | 9 | 8.0 | 2.3 | 1.0 | . | . | . | . | 19.3 | 7.2 | . | 4.1 | . | . | . | . | . | . | . | . | . | 0.0 | . | . | . | . | . | . | . | . | . | | 41.9 | 102 | + 1 | 6 | 6 | 1 | . |
| | | Petersdorf (Fehmarn) | 2 | 5.3 | 2.6 | . | . | . | . | . | 2.4 | 3.2 | 1.4 | 4.1 | . | . | . | . | . | . | . | . | . | . | . | . | . | . | . | . | . | . | . | | 19.0 | 53 | − 17 | 6 | 6 | . | . |
| | | Lensahn | 12 | | 22.5 | | 1.1 | 0.4 | . | . | 8.9 | 5.0 | 4.8 | 1.4 | . | . | . | . | . | . | . | . | 0.1 | 1.0 | . | . | . | . | . | . | . | . | . | | 45.2 | | | 11 | 8 | 1 | . |
| | | Schönberg i. Holst. | 5 | 8.5 | 5.7 | 0.3 | 0.4 | . | 0.3 | . | 6.5 | 1.5 | 2.6 | 4.4 | . | . | . | . | . | . | . | . | 0.7 | 0.2 | . | . | . | . | . | . | . | . | . | | 31.1 | 69 | − 14 | 11 | 6 | . | . |
| | | Neukirchen | 40 | 9.1 | 1.9 | . | . | . | 0.1 | . | 4.8 | 7.6 | 4.1 | 3.4 | . | . | . | . | . | . | . | . | 1.0 | . | . | . | . | . | . | . | . | . | . | | 32.0 | 67 | − 16 | 8 | 7 | . | . |
| | | Bornhöved | 42 | 9.6 | 1.6 | 2.1 | . | . | 0.1 | . | 3.5 | 8.6 | 5.1 | 2.1 | 0.1 | . | . | . | . | . | . | . | 0.9 | . | . | . | . | . | . | . | . | . | . | | 33.7 | 71 | − 14 | 10 | 7 | . | . |
| | | Sieversdorf | 30 | 8.3 | 3.6 | 0.4 | . | . | 0.5 | . | 4.0 | 3.6 | . | . | . | . | . | . | . | . | . | . | 0.9 | . | . | . | . | . | . | . | . | . | . | | 21.3 | | | 7 | 4 | . | . |
| | | Klein Waabs | 35 | 11.6 | 6.6 | 0.4 | 0.2 | . | 1.4 | . | 4.9 | 1.3 | 7.4 | 7.0 | 0.1 | . | . | . | . | . | . | . | 0.8 | 0.2 | . | . | . | . | . | . | . | . | . | | 41.9 | 95 | − 2 | 12 | 7 | 1 | . |
| | | Brebel | 21 | 12.8 | 5.2 | 0.4 | . | . | 1.3 | . | 10.3 | 2.2 | 6.7 | 5.4 | 0.0 | . | . | . | . | . | . | . | 4.4 | 0.1 | . | . | . | . | . | . | . | . | . | | 48.8 | | | 10 | 8 | . | . |
| | | Schleswig (Stadtfeld) | 20 | 17.0 | 8.4 | 0.8 | . | . | 0.8 | . | 9.4 | 2.7 | 8.8 | 8.9 | . | . | . | . | . | . | . | . | 5.4 | . | . | . | . | . | . | . | . | . | . | | 62.2 | 124 | + 12 | 9 | 7 | 1 | . |
| | | Norgaardholz | 7 | 10.2 | 3.8 | 0.1 | . | . | 0.6 | . | 9.3 | 0.5 | 8.5 | 4.0 | . | . | . | . | . | . | . | . | 1.0 | 0.6 | . | . | . | . | . | . | . | . | . | | 38.6 | 98 | − 1 | 10 | 6 | 1 | . |
| | | Glücksburg (Ostsee) | 40 | 10.5 | 2.2 | 0.2 | . | . | 2.2 | 0.2 | 7.3 | . | 8.1 | 3.8 | . | . | . | . | . | . | . | . | 2.0 | 0.8 | . | . | . | . | . | . | . | . | . | | 37.3 | 84 | − 7 | 10 | 7 | 1 | . |
| **Von der dänischen Grenze bis zur Elbe** | | | | | | | | | | | | | | | | | | | | | | | | | | | | | | | | | | | | | | | | |
| Schleswig-holsteinische Westküste | Nordsee | Morsum | 7 | 11.6 | 0.2 | 0.4 | 0.0 | 2.2 | . | 0.6 | 0.5 | 1.1 | 7.8 | 0.2 | . | . | . | . | . | . | . | . | 0.8 | 0.9 | . | . | . | . | . | . | . | . | . | | 26.3 | | | 10 | 4 | . | . |
| | | List | 5 | 12.5 | 0.3 | 0.9 | . | 0.3 | 3.2 | 0.2 | 1.1 | 0.0 | 8.6 | 2.0 | . | . | . | . | . | . | . | . | 3.0 | 0.8 | . | . | . | . | . | . | . | . | . | | 32.9 | 97 | − 1 | 11 | 6 | . | . |
| | | Klanxbüll | 4 | 2.3 | 0.4 | . | . | . | 0.7 | 0.6 | 1.0 | 2.1 | 10.2 | . | . | . | . | . | . | . | . | . | 2.5 | 0.9 | . | . | . | . | . | . | . | . | . | | 30.7 | 82 | − 7 | 9 | 5 | . | . |
| | | Westerland | 6 | 14.2 | 0.6 | 0.8 | 0.1 | 0.0 | 3.3 | 0.3 | 0.5 | 0.4 | 8.7 | 2.4 | . | . | . | . | . | . | . | . | 0.2 | 0.9 | . | . | . | . | . | . | . | . | . | | 32.4 | 78 | − 9 | 12 | 4 | 1 | . |
| | | Wyk | 7 | 6.6 | 1.2 | 0.2 | . | . | 1.9 | . | 1.3 | 0.3 | 9.3 | 2.0 | . | . | . | . | . | . | . | . | 3.5 | 0.6 | . | . | . | . | . | . | . | . | . | | 26.9 | 64 | − 15 | 10 | 7 | . | . |
| | | Bredstedt | 12 | 15.5 | 3.7 | . | 1.3 | 1.5 | . | . | 7.4 | . | 9.4 | 6.2 | . | . | . | . | . | . | . | . | 4.2 | 1.9 | . | . | . | . | . | . | . | . | . | | 51.1 | 109 | + 4 | 9 | 9 | 1 | 1 |
| | | Pellworm | 1 | 13.3 | 3.4 | 0.3 | . | . | 1.0 | 0.8 | 6.0 | 0.7 | 7.5 | 5.1 | . | . | . | . | . | . | . | . | 3.2 | 1.3 | . | . | . | . | . | . | . | . | . | | 42.6 | 110 | + 4 | 11 | 8 | 1 | . |

| Flußgebiet | | Ort | Seehöhe m | 1 | 2 | 3 | 4 | 5 | 6 | 7 | 8 | 9 | 10 | 11 | 12 | 13 | 14 | 15 | 16 | 17 | 18 | 19 | 20 | 21 | 22 | 23 | 24 | 25 | 26 | 27 | 28 | 29 | 30 | 31 | Monatssumme mm | % der Norm. | Abweichung v. d. Norm. | Zahl der Tage mit Niederschl. ≥0.1 | ≥1.0 | * ≥0.1 | ▣ |
|---|---|---|---|---|---|---|---|---|---|---|---|---|---|---|---|---|---|---|---|---|---|---|---|---|---|---|---|---|---|---|---|---|---|---|---|---|---|---|---|
| Schleswig-holsteinische Westküste | Meldorfer | Ipernstedt | 7 | 14.0 | 6.5 | . | . | . | 1.7 | 1.4 | 7.5 | 0.8 | 1.2 | 10.8 | . | . | . | . | . | . | . | . | 5.8 | 1.2 | . | . | . | . | . | . | . | . | . | | 50.9 | | | 10 | 9 | . | . |
| | | Westerhever | 1 | 14.2 | 7.8 | 0.4 | . | . | 2.4 | . | 3.2 | . | 8.4 | . | . | . | . | . | . | . | . | . | 5.7 | 0.1 | . | . | . | . | . | . | . | . | . | | 42.2 | 100 | 0 | 8 | 6 | . | . |
| | Eider | Rendsburg | 7 | 12.2 | 4.6 | 1.7 | 0.2 | . | 2.1 | . | 5.4 | 1.9 | 7.8 | 5.5 | . | . | . | . | . | . | . | . | 2.4 | . | 0.2 | 0.1 | . | . | . | . | . | . | . | | 44.1 | 88 | − 6 | 12 | 9 | 1 | . |
| | | Erfde | 14 | 17.1 | 5.5 | 1.4 | . | . | 1.4 | 0.9 | 7.6 | 0.6 | 9.4 | 6.6 | . | . | . | . | . | . | . | . | 4.4 | . | . | . | . | . | . | . | . | . | . | | 54.9 | 112 | + 6 | 10 | 8 | 1 | . |
| | | Eggebek | 16 | 5.8 | . | . | . | . | 1.3 | 0.5 | 6.0 | . | 6.6 | 6.5 | . | . | . | . | . | . | . | . | 4.1 | . | . | . | . | . | . | . | . | . | . | | 30.8 | 74 | − 11 | 7 | 6 | . | . |
| | Nordsee | Büsum | 7 | 13.2 | 3.6 | 0.5 | . | . | 1.1 | . | 2.4 | 1.1 | 5.0 | 2.4 | . | . | . | . | . | . | . | . | 2.1 | . | . | . | . | . | . | . | . | . | . | | 31.4 | 72 | − 12 | 9 | 8 | . | . |
| | | Helse | 2 | 12.6 | 1.0 | 2.6 | . | . | 1.6 | . | 1.8 | 3.1 | 4.9 | 4.8 | . | 0.9 | . | . | . | . | . | . | . | . | . | . | . | . | . | . | . | . | . | | 33.3 | 89 | − 8 | 9 | 8 | . | . |
| | | Gettorf | 30 | 12.5 | 6.1 | 0.4 | 0.1 | . | 2.2 | . | 4.1 | 1.8 | 5.4 | 8.0 | . | . | . | . | . | . | . | . | 0.6 | . | . | . | . | . | . | . | . | . | . | | 41.2 | 84 | − 8 | 10 | 7 | 3 | 1 |
| | | Albersdorf | 45 | 16.6 | 5.5 | 1.5 | . | . | 2.0 | 0.3 | 4.2 | 3.6 | 6.4 | 5.0 | 0.2 | . | . | . | . | . | . | . | 1.6 | . | . | . | . | . | . | . | . | . | . | | 46.9 | | | 11 | 9 | . | . |
| **Elbe** | | | | | | | | | | | | | | | | | | | | | | | | | | | | | | | | | | | | | | | | |
| Böhmische Elbe | Elbe | Albendorf | 475 | . | 14.3 | 2.5 | . | . | 6.0 | 1.0 | 1.0 | 10.0 | . | 3.2 | 3.6 | 1.5 | 0.3 | 1.1 | . | . | . | . | . | . | 11.3 | . | . | . | . | . | 0.1 | . | | 55.9 | | | 13 | 11 | 3 | 4 |
| | J. | Kudowa, Bad | 388 | . | 9.1 | 6.1 | 0.8 | . | 1.5 | 4.9 | 0.6 | 14.2 | . | 3.4 | 1.5 | 0.9 | 0.0 | 2.4 | 1.7 | 0.0 | . | . | 0.0 | . | 1.7 | . | . | . | 0.3 | . | . | 0.5 | . | | 49.6 | 98 | − 1 | 15 | 10 | 8 | 1 |
| | M. | Groß Iser | 845 | 0.9 | 14.1 | 13.3 | 5.6 | . | 2.5 | 6.7 | . | 6.9 | . | 15.4 | 12.6 | 5.2 | 0.2 | 1.5 | 2.2 | . | . | . | . | . | 0.1 | 0.2 | . | . | . | 0.0 | . | 0.0 | . | | 87.4 | 84 | − 17 | 15 | 11 | 7 | 20 |
| | Eger | Philippsreut | 924 | 3.4 | 21.2 | 6.2 | . | 4.6 | 7.8 | 2.2 | 0.5 | 7.2 | . | 3.5 | 0.1 | . | . | 0.1 | 0.2 | . | . | . | . | . | 5.8 | 7.1 | 1.5 | 1.7 | 0.3 | 1.5 | . | . | 0.1 | | 75.0 | 88 | − 10 | 19 | 13 | 7 | 12 |
| | | Weißenstadt | 630 | . | 18.5 | 11.4 | 0.4 | 5.9 | 4.5 | . | 3.0 | 0.2 | . | 4.9 | . | . | . | . | 0.4 | . | . | . | 1.7 | 0.7 | . | . | . | . | . | . | . | . | | 51.6 | | | 11 | 7 | 4 | 1 |
| | | Marktleuthen | 555 | 6.0 | 10.0 | 9.0 | 1.0 | 4.2 | 2.3 | . | 1.1 | . | . | 1.5 | 0.5 | . | . | . | . | . | . | . | 1.0 | 1.5 | 4.0 | . | . | . | . | . | . | . | | 42.1 | 78 | − 12 | 12 | 11 | 3 | . |
| | | Wunsiedel | 538 | 5.7 | 14.1 | 6.9 | 0.2 | 4.8 | 3.5 | 1.3 | 2.3 | . | 1.5 | 2.0 | . | . | . | . | . | . | . | . | 0.4 | 3.0 | 6.6 | . | . | . | . | . | . | . | | 52.3 | 84 | − 10 | 13 | 11 | 3 | . |
| | | Kösseine | 940 | 9.0 | 5.7 | 9.8 | 2.7 | | 7.2 | 3.4 | . | . | 1.4 | 1.7 | . | . | . | . | . | . | . | . | 0.8 | 0.1 | 7.0 | . | . | . | . | . | . | . | | 48.8 | 66 | − 25 | 11 | 9 | 1 | 14 |
| | | Aschberg | 910 | 5.0 | 8.4 | 3.1 | 0.1 | 2.3 | 2.0 | 1.6 | 1.5 | . | . | 1.2 | 0.1 | . | . | . | 1.6 | . | . | . | 8.4 | 1.0 | 15.8 | . | . | . | . | . | . | . | | 52.1 | 60 | − 34 | 14 | 12 | 4 | 10 |
| Reichsgrenze bis Mulde | E. | Schandau, Bad | 123 | 2.5 | 14.6 | 3.8 | 2.2 | . | 2.0 | 0.6 | . | . | . | 0.3 | 0.6 | 0.9 | . | . | 1.2 | . | . | . | 0.1 | 1.9 | 1.0 | . | . | . | . | . | . | . | | 31.7 | 62 | − 20 | 13 | 8 | 2 | . |
| | Gottleuba | Oelsen | 552 | . | 4.0 | 1.4 | 1.6 | 0.3 | 0.5 | 0.2 | 0.2 | . | 0.5 | 0.3 | 4.2 | 1.5 | . | 0.1 | 3.5 | . | . | . | . | 3.7 | 3.8 | . | . | . | 0.3 | . | . | . | | 26.1 | 43 | − 34 | 16 | 8 | 5 | 3 |
| | | Markersbach, Kr. Pirna | 357 | . | 7.4 | 5.7 | 1.8 | . | . | 1.5 | . | . | 0.3 | 0.8 | 2.6 | 2.7 | . | . | 3.5 | . | . | . | . | 3.3 | 2.7 | . | . | . | 0.1 | . | . | . | | 32.4 | 48 | − 35 | 12 | 9 | 3 | . |
| | Gottleuba bis Kirn. | Bischofswerda | 284 | 2.4 | 10.5 | 5.4 | 3.6 | . | 4.5 | 1.2 | 0.3 | . | 0.5 | 1.4 | 0.4 | 0.2 | . | . | 2.6 | . | . | . | . | 5.6 | 1.8 | . | . | . | . | . | . | . | | 40.4 | 61 | − 26 | 14 | 10 | 3 | . |
| | | Stolpen | 255 | 2.5 | 15.0 | 3.5 | 0.8 | . | 2.9 | 2.1 | . | 0.3 | 0.2 | 0.8 | 1.2 | 0.2 | . | . | . | . | . | . | 0.2 | 6.6 | 1.6 | . | . | . | . | . | . | . | | 37.9 | 58 | − 27 | 14 | 8 | 1 | . |
| | | Schellerhau | 763 | . | 4.8 | 4.2 | 0.8 | 0.2 | 0.5 | 0.2 | 0.9 | 1.3 | 0.8 | 1.0 | 4.5 | 0.7 | . | . | 3.3 | . | . | . | 0.7 | 4.6 | 8.8 | 0.1 | . | . | . | . | . | . | | 37.4 | | | 17 | 8 | 2 | . |
| | Weißeritz | Kipsdorf | 544 | 0.1 | 6.0 | 10.2 | 0.2 | 0.8 | 1.2 | 0.2 | 1.0 | 1.2 | 0.4 | 0.8 | 5.3 | 1.0 | . | . | 3.0 | . | . | . | 1.0 | 4.0 | 10.0 | 1.0 | . | . | . | . | . | . | | 47.4 | 57 | − 36 | 17 | 11 | 1 | 6 |
| | | Karsdorf | 325 | . | 6.5 | 5.5 | 1.1 | 0.2 | 2.7 | 1.4 | 0.3 | . | 0.1 | 0.5 | 1.5 | 0.6 | . | . | 2.9 | . | . | . | . | 1.2 | 0.2 | . | . | . | 0.0 | . | . | . | | 24.7 | | | 14 | 8 | 2 | . |
| | | Rabenau | 304 | 0.2 | 6.2 | 22.0 | 4.2 | . | 0.2 | . | . | . | 1.4 | 0.6 | . | . | . | 0.2 | 3.8 | . | . | . | 0.2 | 1.8 | 0.4 | 0.2 | . | . | 0.3 | . | . | . | | 41.7 | 78 | − 12 | 14 | 6 | 3 | . |
| | Elbe | Dresden (Flugh.) | 229 | 0.3 | 7.9 | 3.9 | 1.6 | . | 2.6 | 0.7 | 0.0 | . | 0.0 | 0.2 | 0.6 | 0.0 | 0.0 | 0.0 | 0.0 | 1.1 | . | . | 0.0 | 0.0 | 0.0 | . | . | . | 0.0 | . | . | . | | 18.9 | 40 | − 29 | 9 | 5 | 2 | . |
| | | Wahnsdorf | 246 | 0.1 | 6.5 | 2.1 | 0.6 | . | 1.7 | 0.2 | 0.0 | . | 0.1 | 0.5 | 0.4 | 0.0 | . | 0.0 | 1.4 | . | . | . | 0.0 | 0.4 | . | . | . | . | . | . | . | . | | 14.0 | 30 | − 33 | 11 | 4 | 2 | 1 |
| | Triebisch | Grillenburg | 367 | 0.1 | 6.7 | 8.6 | 1.1 | . | 0.4 | 3.1 | 0.6 | . | 0.1 | 0.8 | 0.3 | . | . | . | 2.4 | . | . | . | . | 0.5 | . | . | . | . | . | . | . | . | | 24.7 | 39 | − 39 | 12 | 5 | 3 | . |
| | | Tanneberg | 250 | 3.0 | 6.5 | 9.3 | 1.0 | 0.0 | 0.0 | 2.3 | 0.0 | . | . | 3.2 | 0.0 | . | . | . | 1.3 | . | . | . | 2.4 | 2.0 | 1.8 | . | . | . | . | . | . | . | | 32.8 | 69 | − 15 | 10 | 10 | 3 | 1 |
| | E. | Meißen | 105 | 0.0 | 5.2 | 2.6 | 1.3 | . | 0.6 | 0.4 | 0.4 | . | 0.1 | 0.3 | 0.0 | . | . | . | . | . | . | . | 0.3 | 0.9 | . | . | . | . | . | . | . | . | | 12.1 | 24 | − 38 | 10 | 3 | 1 | . |
| | Döllnitz | Wutschwitz | 149 | 0.3 | 6.1 | 4.6 | 0.4 | . | . | . | 0.5 | . | 0.3 | . | . | . | . | . | . | . | . | . | 2.6 | 0.8 | . | . | . | . | . | . | . | . | | 15.6 | | | 8 | 3 | . | . |
| | Elbe | Riesa-Gröba | 98 | 0.1 | 6.3 | 2.5 | 0.4 | 0.1 | . | 1.8 | 0.1 | . | 0.4 | 0.2 | . | . | . | . | 0.4 | . | . | . | 1.4 | 0.3 | . | . | . | . | . | . | . | . | | 14.0 | 33 | − 29 | 12 | 4 | 1 | . |
| | | Mügeln | 165 | . | 2.0 | 7.5 | 3.5 | . | . | 4.5 | . | 5.0 | 2.8 | . | . | . | . | . | . | . | . | . | 4.1 | 2.7 | . | . | . | . | . | . | . | 0.2 | | 32.3 | 60 | − 21 | 9 | 8 | . | . |
| | Schwarze Elster | Reudnitz | 153 | 0.5 | 4.6 | 4.1 | 1.0 | . | . | 1.3 | 1.0 | 0.8 | 0.4 | 1.3 | . | . | . | . | . | . | . | . | 4.2 | 4.8 | . | . | . | . | . | . | . | . | | 24.0 | 47 | − 27 | 11 | 8 | 1 | . |
| | | Belgern | 100 | 0.5 | 13.8 | 5.1 | 1.7 | . | . | . | 1.4 | 0.3 | 0.4 | 0.1 | . | . | . | . | . | . | . | . | 3.1 | 3.0 | . | . | . | . | . | . | . | 0.0 | | 29.4 | 71 | − 12 | 10 | 6 | . | . |
| | | Schmiedeberg, Bad | 92 | 0.2 | 5.5 | 6.9 | 3.6 | . | 0.2 | . | . | . | . | 3.6 | . | . | . | . | . | . | . | . | 0.3 | . | . | . | . | . | . | . | . | . | | 20.3 | 47 | − 23 | 7 | 4 | . | . |
| | | Kamenz | 185 | 0.9 | 9.0 | 4.3 | 3.1 | . | 2.5 | 0.6 | 0.2 | . | 0.2 | 2.6 | 0.4 | . | . | . | 1.0 | . | . | . | . | . | . | . | . | . | . | . | . | . | | 24.8 | 42 | − 35 | 11 | 6 | 1 | . |
| | | Lautawerk | 121 | 0.3 | 7.2 | 7.6 | 3.5 | . | 0.7 | 0.3 | . | . | 0.1 | 2.8 | 0.1 | . | . | . | 0.9 | . | . | . | . | 0.2 | . | . | . | . | . | . | . | . | | 23.7 | 62 | − 15 | 11 | 4 | 1 | . |
| | | Sallgast | 133 | . | 12.0 | . | . | 5.9 | 0.6 | . | . | . | 0.1 | . | . | . | . | . | 0.0 | . | . | . | . | . | . | . | . | . | . | . | . | . | | 18.6 | | | 4 | 2 | 2 | . |
| | | Elsterwerda | 90 | . | 2.1 | 4.1 | 4.8 | . | . | 1.1 | . | . | 0.8 | 0.2 | . | . | . | . | 0.3 | . | . | . | . | 0.3 | . | . | . | . | . | . | . | . | | 13.7 | 33 | − 28 | 8 | 4 | 1 | . |
| | | Pulsnitz | 300 | 1.1 | 9.2 | 6.2 | 3.2 | . | 1.5 | 2.4 | . | 0.3 | 1.2 | . | 1.9 | . | . | . | 2.1 | . | . | . | . | 0.5 | 4.6 | . | . | . | . | . | . | . | | 34.2 | 59 | − 24 | 12 | 10 | 1 | . |
| | | Kroppen | 101 | 0.9 | 5.8 | 3.2 | 0.3 | . | . | 0.1 | 1.0 | . | 0.4 | 1.5 | 0.3 | . | . | . | 1.5 | . | . | . | 0.3 | 0.2 | 0.3 | . | . | . | . | . | . | . | | 15.8 | 37 | − 27 | 13 | 5 | 1 | . |
| | | Radeburg | 148 | 0.6 | 6.0 | 2.6 | 2.0 | . | 1.0 | 0.3 | . | . | 0.0 | 0.0 | 0.2 | 0.0 | . | . | 1.3 | . | . | . | 0.0 | 0.2 | . | . | . | . | 0.0 | . | . | . | | 14.2 | 30 | − 32 | 9 | 5 | 2 | . |
| | | Großenhain | 125 | 0.3 | 4.6 | 1.5 | 1.6 | . | 0.2 | 1.1 | 0.3 | . | 0.3 | 1.7 | 0.2 | 0.0 | . | . | 1.4 | . | . | . | 0.2 | 0.3 | . | . | . | . | . | . | . | . | | 13.7 | 29 | − 34 | 13 | 6 | 2 | . |
| | | Doberlug | 96 | 0.2 | 5.6 | 6.5 | 3.5 | . | 2.0 | . | . | . | 1.2 | 2.8 | . | . | . | . | 0.0 | . | . | . | . | 0.8 | . | . | . | . | . | . | . | . | | 22.6 | 55 | − 19 | 8 | 6 | . | . |

| Flußgebiet | | Ort | Seehöhe m | 1 | 2 | 3 | 4 | 5 | 6 | 7 | 8 | 9 | 10 | 11 | 12 | 13 | 14 | 15 | 16 | 17 | 18 | 19 | 20 | 21 | 22 | 23 | 24 | 25 | 26 | 27 | 28 | 29 | 30 | 31 | Monatssumme mm | % der Norm. | Abweichung v. d. Norm. | Zahl der Tage mit Niederschl. ≥ 0.1 | Niederschl. ≥1.0 | * ≥0.1 | ⊡ |
|---|---|---|---|---|---|---|---|---|---|---|---|---|---|---|---|---|---|---|---|---|---|---|---|---|---|---|---|---|---|---|---|---|---|---|---|---|---|---|---|
| Mulde | Reichsgrenze bis Mulde | Krassig | 95 | 0.4 | 0.5 | 4.2 | 4.3 | . | 1.5 | 0.3 | . | . | 1.2 | 1.9 | . | . | . | . | . | . | . | . | 1.5 | . | . | . | . | . | . | . | . | . | | 13.9 | | | 9 | 6 | 2 | . |
| | | Glücksburg | 84 | 5.3 | 2.5 | . | . | . | 4.1 | 0.7 | . | . | . | 4.2 | 0.4 | . | . | . | . | . | 0.1 | . | . | 0.6 | . | . | . | . | . | . | . | . | | 17.9 | 46 | − 21 | 8 | 4 | . | . |
| | | Uebigau | 84 | 0.1 | 8.9 | 6.4 | 6.5 | 0.1 | . | 0.5 | 0.4 | . | 0.5 | 2.2 | 0.1 | . | . | . | 0.0 | . | . | . | 1.5 | 0.7 | 0.1 | . | . | . | . | . | . | . | | 28.0 | 67 | − 14 | 13 | 5 | 1 | . |
| | Elbe | Zahna | 92 | 2.5 | 2.2 | 4.3 | 6.5 | . | 1.7 | 1.2 | 0.5 | . | 0.7 | 5.5 | . | . | . | . | . | . | . | . | 1.2 | 0.6 | . | . | . | . | . | . | . | . | | 26.9 | 64 | − 15 | 11 | 8 | 1 | . |
| | | Radis | 97 | 2.6 | 4.8 | 5.0 | 7.8 | . | 0.2 | 0.3 | . | . | . | 0.5 | . | . | . | . | . | . | . | . | 0.0 | . | . | . | . | . | . | . | . | . | | 21.2 | 49 | − 22 | 7 | 4 | 1 | . |
| | Zwickauer Mulde | Muldenberg (Talsperre) | 707 | 2.9 | 7.4 | 4.7 | 0.0 | 1.7 | 0.8 | 1.6 | 1.2 | 1.0 | . | 1.2 | 0.0 | . | . | . | 1.1 | . | . | . | 2.2 | 0.9 | 13.0 | . | . | . | . | 0.0 | . | . | . | | 39.7 | | | 13 | 11 | 3 | 3 |
| | | Carlsfeld | 824 | 4.0 | 7.1 | 6.6 | 0.2 | 2.1 | 2.4 | 1.2 | 2.3 | 0.1 | . | 2.0 | 0.0 | . | . | 0.0 | 1.8 | . | . | . | 5.9 | 1.1 | 3.7 | . | . | . | . | . | . | . | . | | 40.5 | 41 | − 58 | 14 | 12 | 4 | 2 |
| | | Eibenstock | 643 | 3.6 | 3.8 | 5.6 | . | 1.2 | 0.0 | 0.2 | 0.7 | 0.6 | . | 2.8 | 0.8 | . | . | . | 1.2 | . | . | . | 3.2 | 1.8 | 4.0 | . | . | . | . | . | . | . | . | | 29.5 | 40 | − 45 | 13 | 9 | 4 | 2 |
| | | Aue | 355 | 2.0 | 0.1 | 6.7 | 0.6 | 0.1 | 0.1 | 0.3 | 0.3 | . | 0.0 | 2.2 | 0.0 | . | . | . | 0.7 | . | . | . | 3.4 | 0.8 | 1.4 | . | . | . | . | . | . | . | . | | 18.7 | 26 | − 54 | 13 | 5 | 1 | . |
| | | Johanngeorgenstadt | 750 | 1.6 | 9.5 | 6.5 | 0.5 | 1.5 | 3.4 | 1.0 | 1.9 | 0.2 | 0.1 | 2.6 | 0.6 | . | . | 0.0 | 1.6 | . | . | . | 1.4 | 0.3 | 1.5 | . | . | . | . | . | . | . | . | | 34.2 | 40 | − 50 | 16 | 11 | 4 | 2 |
| | | Schwarzenberg | 518 | 0.5 | 4.4 | 4.6 | 0.3 | 0.2 | 0.3 | 0.1 | 0.0 | 0.1 | . | 1.4 | 0.0 | . | . | . | 0.6 | . | . | . | 1.9 | 2.7 | 1.4 | . | . | . | . | . | . | . | . | | 18.5 | 28 | − 50 | 13 | 6 | 1 | 1 |
| | | Neustädtel | 448 | 0.8 | 2.4 | 3.8 | 0.2 | 0.4 | . | 0.2 | 0.6 | . | . | 2.4 | . | . | . | . | 0.8 | . | . | . | 4.1 | 0.7 | 5.8 | . | . | . | . | . | . | . | . | | 22.2 | 29 | − 54 | 12 | 5 | 1 | . |
| | | Zwickau (Flugh.) | 305 | 0.8 | 2.1 | 2.7 | 0.1 | 0.1 | 0.4 | 0.0 | 0.6 | 0.0 | . | 0.9 | 0.0 | . | . | . | 0.4 | . | . | . | 4.6 | 2.0 | . | . | . | . | . | . | . | 0.0 | | 14.7 | 27 | − 41 | 11 | 4 | . | . |
| | | Glauchau | 255 | 0.1 | . | 0.2 | 4.6 | . | 0.4 | . | 0.6 | . | . | 0.6 | . | . | . | . | 0.6 | . | . | . | 1.4 | 9.5 | 2.3 | . | . | . | . | . | . | . | | 20.3 | 33 | − 40 | 10 | 4 | . | . |
| | | Penig | 204 | 0.8 | 3.5 | 0.3 | 0.0 | . | 0.9 | 0.6 | 0.0 | . | 0.0 | 1.7 | 0.0 | . | . | . | 0.0 | . | . | . | 7.1 | 5.6 | . | . | . | . | . | . | . | . | | 20.5 | 38 | − 34 | 8 | 4 | . | . |
| | | Stollberg | 420 | 0.0 | 5.7 | 4.1 | 0.2 | 0.3 | 0.2 | 0.0 | 6.0 | . | . | 0.2 | 0.0 | . | . | . | 0.5 | . | . | . | 1.7 | 1.8 | . | . | . | . | . | 0.0 | . | . | . | | 20.7 | 27 | − 56 | 10 | 5 | 3 | 1 |
| | | Chemnitz (Marstall) | 293 | 1.5 | 5.4 | 2.6 | 0.0 | 0.0 | 1.4 | 1.2 | 0.5 | . | . | 0.4 | 0.7 | 0.0 | . | . | 1.5 | . | . | . | 3.5 | 0.0 | . | . | . | . | . | . | . | . | | 18.7 | 33 | − 39 | 10 | 7 | . | . |
| | | Rochlitz | 166 | 2.1 | 3.9 | 4.5 | 0.8 | 0.6 | 0.3 | 0.4 | 2.0 | 0.2 | . | 1.2 | 0.0 | . | . | . | 0.5 | . | . | . | 8.1 | 3.2 | . | . | . | . | . | . | . | . | | 27.8 | 55 | − 23 | 13 | 7 | . | . |
| | Freiberger Mulde | Rechenberg | 570 | 0.1 | 7.0 | 9.0 | . | 1.5 | 0.5 | 0.1 | . | . | . | 2.7 | 5.5 | . | . | . | 1.5 | . | . | . | 0.5 | 5.0 | 9.2 | . | . | . | . | . | . | . | | 42.6 | 61 | − 28 | 12 | 8 | 2 | . |
| | | Mönchenfrei | 541 | 1.2 | 10.9 | 6.1 | 1.8 | 0.8 | 3.1 | 3.2 | 0.8 | . | . | 1.0 | 4.4 | 0.7 | . | . | 0.8 | . | . | . | 2.3 | 5.8 | 5.0 | 0.2 | . | . | . | . | . | . | | 48.1 | 66 | − 25 | 16 | 11 | 5 | 1 |
| | | Oberbobritzsch | 435 | 0.3 | 6.9 | 7.4 | 0.9 | 0.3 | 2.7 | 0.8 | 0.7 | . | . | 0.5 | 1.8 | 0.4 | 1.8 | . | . | . | . | . | . | 0.8 | 1.1 | . | . | . | . | . | . | . | | 26.4 | | | 14 | 6 | 3 | . |
| | | Roßwein | 201 | 0.0 | 14.4 | 3.4 | 0.5 | 0.0 | 0.9 | 0.2 | 0.3 | 0.1 | 0.1 | 1.2 | 0.0 | 0.1 | . | . | 1.9 | . | . | . | 3.1 | 2.0 | . | . | . | . | . | . | . | . | | 28.2 | 47 | − 31 | 13 | 6 | 1 | . |
| | | Hainichen | 319 | 1.3 | 7.2 | 4.3 | 0.4 | 0.1 | 3.0 | 0.2 | 0.2 | . | 0.0 | 1.5 | 1.0 | 0.2 | . | . | 2.0 | . | . | . | 3.3 | 1.0 | . | . | . | . | . | . | . | . | | 25.7 | 40 | − 39 | 14 | 9 | 1 | . |
| | Freiberger Mulde, Zschopau | Fichtelberg | 1213 | 1.2 | 3.5 | 1.3 | 0.4 | 1.4 | 1.4 | 1.3 | 1.5 | 0.0 | 0.3 | 1.5 | 0.4 | . | . | . | 2.1 | . | . | . | 4.6 | 0.2 | 5.5 | . | . | . | 0.3 | 0.1 | . | 0.0 | | 27.0 | 30 | − 63 | 17 | 11 | 11 | 15 |
| | | Cranzahl | 640 | 0.5 | 6.3 | 7.1 | 0.3 | 0.8 | 0.2 | 0.1 | 0.3 | . | 0.0 | 1.5 | 0.2 | 0.0 | . | . | 1.1 | . | . | . | 3.3 | 1.9 | 2.8 | . | . | . | . | 0.0 | . | . | | 26.4 | | | 14 | 7 | 4 | 1 |
| | | Schmalzgrube | 604 | 1.7 | 6.9 | . | 8.1 | 1.2 | 1.0 | 1.2 | . | . | . | 1.3 | 1.1 | 0.0 | . | . | 1.2 | . | . | . | 2.6 | 0.5 | 2.7 | . | . | . | . | 0.0 | . | . | | 29.5 | 41 | − 44 | 12 | 11 | 1 | 4 |
| | | Kühnhaide | 723 | 4.2 | 3.1 | 4.2 | 2.3 | . | . | . | . | . | . | 0.8 | 1.2 | . | . | . | 0.4 | . | . | . | 1.4 | 1.8 | 3.5 | . | . | . | . | . | . | . | | 22.9 | | | 13 | 8 | 2 | 6 |
| | | Thum | 520 | 2.2 | 7.3 | 10.6 | 1.5 | . | 0.6 | 1.0 | 0.7 | . | . | 1.5 | 0.6 | . | . | . | 2.0 | . | . | . | 0.9 | 1.3 | 0.3 | . | . | . | . | . | . | . | | 30.5 | 43 | − 41 | 13 | 8 | 3 | 1 |
| | | Zschopau | 380 | 0.7 | 7.0 | 15.2 | 1.0 | 0.1 | 0.3 | 2.1 | 0.3 | . | 0.1 | 3.2 | 2.0 | . | . | . | 2.0 | . | . | . | 1.5 | 2.5 | 0.4 | . | . | . | . | 0.0 | . | . | | 38.4 | 52 | − 35 | 15 | 9 | 3 | 1 |
| | | Neuhausen | 538 | 9.7 | 7.3 | 5.4 | 1.0 | . | 0.5 | 2.0 | . | . | . | 1.0 | 4.5 | 0.6 | . | . | 1.2 | . | . | . | 0.0 | 7.8 | 2.0 | . | . | . | . | . | . | . | | 43.0 | 54 | − 36 | 12 | 10 | 2 | 6 |
| | | Kriegwald | 745 | 0.3 | 7.0 | 8.4 | 1.3 | 0.3 | 0.5 | 3.2 | . | . | . | 2.3 | 2.2 | 0.3 | . | . | 2.1 | . | . | . | 1.9 | 0.5 | 2.7 | . | . | . | . | . | . | . | | 33.9 | 37 | − 57 | 14 | 9 | 4 | 7 |
| | | Dörnthal | 560 | 0.4 | 2.1 | 1.9 | 1.2 | 0.6 | 1.1 | 0.7 | . | . | 0.4 | 0.9 | 0.9 | 0.6 | 0.2 | . | 0.3 | . | . | . | 1.9 | 0.9 | 7.2 | . | . | . | . | . | . | . | | 21.3 | 31 | − 46 | 16 | 6 | 6 | . |
| | | Lengefeld | 606 | 0.5 | 4.5 | 6.4 | 2.0 | 0.3 | 0.5 | 1.5 | . | . | . | 0.9 | 1.8 | 0.6 | . | . | 1.7 | . | . | . | 1.9 | 4.2 | 0.6 | . | . | . | . | . | . | . | | 27.4 | 36 | − 48 | 14 | 8 | 3 | 5 |
| | | Eppendorf | 432 | 0.3 | 5.4 | 6.3 | 4.0 | . | 1.5 | 1.0 | . | . | . | 0.2 | 2.2 | . | . | . | 1.5 | . | . | . | 2.0 | 2.0 | *1.0* | . | . | . | . | . | . | . | | 27.4 | 42 | − 38 | *12* | *10* | 1 | . |
| | | Flöha | 272 | 0.8 | 3.9 | 2.8 | 1.2 | . | 2.1 | 1.3 | 0.5 | . | . | 0.8 | 2.9 | . | . | . | 1.7 | . | . | . | 1.3 | . | . | . | . | . | . | 0.0 | . | . | | 19.3 | 30 | − 44 | 11 | 8 | . | . |
| | | Kriebstein (Talsperre) | 212 | 1.6 | 7.4 | 4.6 | 0.5 | . | 1.5 | 0.7 | 0.5 | . | 0.1 | 1.5 | 1.1 | 0.0 | . | . | 1.3 | . | . | . | 1.5 | 4.3 | . | . | . | . | . | . | . | . | | 26.6 | 50 | − 27 | 13 | 9 | . | . |
| | Fr. M. | Seidewitz | 175 | 4.8 | 7.8 | . | . | . | 2.7 | | 1.6 | | . | 6.2 | . | . | . | . | . | . | . | . | 11.3 | . | . | . | . | . | . | . | . | . | | 34.4 | 72 | − 13 | 8 | 6 | . | . |
| | Vereinigte Mulde | Grimma | 160 | 0.4 | 0.3 | . | 0.1 | . | 0.4 | 0.0 | 0.3 | 0.2 | . | . | . | . | . | . | 0.2 | . | . | . | 12.4 | 1.1 | . | . | . | . | . | . | . | . | | 15.4 | 29 | − 36 | 9 | 2 | . | . |
| | | Eilenburg | 100 | 5.3 | 2.4 | 3.0 | 1.2 | . | 3.4 | . | . | . | . | . | . | . | . | . | . | . | . | . | 0.9 | . | . | . | . | . | . | . | . | . | | 16.2 | 37 | − 27 | 6 | 5 | . | . |
| | | Tornau | 115 | 3.5 | 7.0 | 4.8 | 5.3 | . | 0.6 | 2.0 | . | 1.0 | . | 1.5 | . | . | . | . | . | . | . | . | 2.1 | 0.1 | . | . | . | . | . | . | . | . | | 27.9 | 68 | − 13 | 10 | 8 | . | . |
| | | Werbelin | 107 | 0.6 | 0.7 | 1.5 | 1.8 | . | . | . | 0.0 | 0.9 | . | 0.4 | . | . | . | . | . | . | . | . | 0.6 | 0.4 | 0.3 | . | . | . | . | . | . | . | | 7.2 | 19 | − 29 | 9 | 2 | 2 | . |
| | | Jeßnitz | 75 | 4.9 | 2.9 | 2.0 | 2.9 | . | 0.1 | . | 0.0 | . | . | . | . | . | . | . | . | . | . | . | . | . | 0.0 | . | . | . | . | . | . | . | | 12.8 | | | 5 | 4 | . | . |
| | | Dessau | 58 | 2.4 | 2.7 | 2.1 | 5.2 | . | 1.3 | 0.1 | 0.6 | . | 0.0 | 0.0 | . | 0.0 | . | . | . | . | . | . | 0.0 | 1.0 | . | . | . | . | . | . | . | . | | 15.4 | 39 | − 23 | 8 | 6 | 1 | . |
| Saale | Quelle bis Loquitz | Waldstein | 879 | 7.5 | 2.4 | 17.5 | 1.0 | . | 4.2 | 0.4 | 8.9 | 0.3 | . | 2.5 | . | . | . | . | 0.5 | . | . | . | 2.5 | 1.9 | 1.7 | . | . | . | . | . | . | . | | 51.3 | 71 | − 21 | 13 | 10 | 4 | 1 |
| | | Münchberg | 565 | 8.7 | 9.3 | 1.5 | . | 2.1 | 15.2 | 3.1 | 5.4 | . | 1.4 | 0.4 | . | . | . | . | 0.0 | . | . | . | 1.5 | 3.5 | 1.6 | . | . | . | . | . | . | . | | 53.7 | 84 | − 10 | 11 | 10 | 2 | . |
| | | Schönwald | 690 | 0.4 | 4.0 | 4.7 | . | 4.8 | 3.0 | 0.8 | 1.2 | . | . | 1.1 | . | . | . | . | 0.4 | . | . | . | 2.0 | 0.3 | 4.4 | . | . | . | . | . | . | . | | 27.1 | 44 | − 35 | 12 | 7 | 2 | . |
| | | Heinersberg | 570 | 0.5 | 2.2 | 1.3 | . | 2.7 | 2.4 | 0.2 | 1.3 | 0.1 | . | 0.5 | . | . | . | . | 0.4 | . | . | . | 2.0 | 0.5 | 3.4 | . | . | . | . | . | . | . | | 17.5 | 39 | − 28 | 13 | 7 | 2 | . |
| | | Hof | 471 | 0.7 | 1.8 | 2.4 | . | 4.3 | 2.9 | . | 2.0 | 1.0 | 0.1 | 1.4 | . | . | . | . | 0.0 | . | . | . | 2.2 | . | 6.9 | . | . | . | . | . | . | . | | 25.7 | 52 | − 24 | 11 | 9 | 1 | . |
| | | Gefell | 563 | 0.2 | 0.2 | 0.5 | 0.1 | 1.7 | 1.3 | . | 0.4 | 2.5 | 0.1 | 0.7 | . | . | . | . | 0.3 | . | . | . | 0.3 | 2.2 | 26.6 | . | . | . | . | . | . | . | | 37.1 | | | 14 | 5 | 2 | . |
| | | Blankenberg | 498 | 2.1 | 0.9 | 5.9 | . | 3.6 | 1.9 | *0.0* | 1.7 | 2.4 | 0.3 | 3.1 | . | . | . | . | . | . | . | . | 1.0 | 1.7 | 3.2 | 0.1 | . | . | . | 1.3 | . | . | | 29.2 | 47 | − 33 | 14 | 10 | 2 | . |
| | | Naila | 613 | 3.0 | 5.3 | 8.2 | . | 3.9 | 2.6 | 0.4 | 3.5 | 2.5 | 0.6 | 2.0 | . | . | . | . | . | . | . | . | 0.6 | 1.0 | 14.5 | 0.2 | . | . | . | . | . | . | | 48.3 | | | 14 | 10 | 2 | . |
| | | Saaletalsperre | 412 | 0.0 | 0.9 | 1.9 | 0.0 | 2.0 | 0.3 | 0.3 | 1.4 | . | 0.0 | 1.6 | . | . | . | . | 0.1 | . | . | . | 0.2 | 3.5 | 2.5 | 0.1 | . | . | . | . | . | . | | 18.8 | | | 12 | 7 | 1 | . |
| | | Schleiz | 430 | 0.3 | 0.1 | *2.3* | . | 1.2 | 0.0 | 0.1 | 0.5 | *1.0* | 0.0 | 0.1 | . | . | . | . | 0.0 | . | . | . | 2.4 | 3.4 | 4.2 | . | . | . | . | . | . | . | | 15.6 | 32 | − 34 | *11* | *5* | 2 | 1 |
| | | Ziegenrück | 330 | 1.2 | 0.0 | . | 0.1 | 1.6 | . | 0.0 | 2.5 | 0.4 | 0.0 | 0.2 | 0.0 | . | . | . | . | . | . | . | 5.9 | 7.7 | 0.1 | . | . | . | . | . | . | . | | 19.7 | 41 | − 29 | 9 | 5 | 1 | . |

# April — Tägliche Niederschlagshöhen in Millimetern, gemessen um 7 Uhr morgens — 1942

| Flußgebiet | | Ort | Seehöhe m | 1 | 2 | 3 | 4 | 5 | 6 | 7 | 8 | 9 | 10 | 11 | 12 | 13 | 14 | 15 | 16 | 17 | 18 | 19 | 20 | 21 | 22 | 23 | 24 | 25 | 26 | 27 | 28 | 29 | 30 | 31 | Monatssumme mm | % der Norm. | Abweichung v. d. Norm. | Zahl der Tage mit Niederschl. ≥0.1 | ≥1.0 | * ≥0.1 | ▣ |
|---|---|---|---|---|---|---|---|---|---|---|---|---|---|---|---|---|---|---|---|---|---|---|---|---|---|---|---|---|---|---|---|---|---|---|---|---|---|---|---|
| Saale | Loquitz | Ludwigsstadt | 500 | 5.8 | 4.5 | 8.0 | 0.2 | 4.5 | 0.4 | . | 5.8 | 0.6 | 0.7 | 3.1 | 0.1 | . | . | . | . | . | . | . | 9.0 | 6.3 | 4.0 | 0.1 | . | . | . | . | . | . | . | 53.1 | | | 15 | 9 | 3 | 1 |
| | | Schmiedefeld | 776 | 4.4 | 5.1 | 7.8 | . | 2.4 | 2.9 | 0.2 | 4.4 | 2.2 | 0.2 | 3.4 | . | . | . | . | . | . | . | . | 6.0 | 14.0 | 5.0 | . | . | . | . | . | . | . | . | 58.0 | 85 | − 10 | 13 | 11 | 3 | 1 |
| | | Probstzella | 345 | 0.5 | 1.0 | 2.9 | . | 1.8 | 0.0 | 0.0 | 2.9 | 0.1 | . | 0.6 | . | . | . | . | . | . | . | . | 7.0 | 6.9 | 1.1 | 0.1 | . | . | . | . | . | . | . | 24.9 | 45 | − 31 | 11 | 7 | 2 | . |
| | | Ruppersdorf | 550 | . | 1.1 | 4.0 | . | 2.3 | . | . | 4.7 | . | 0.5 | 1.5 | . | . | . | . | . | . | . | . | 7.7 | . | 12.2 | . | . | . | . | . | . | . | . | 34.0 | 56 | − 27 | 8 | 7 | 3 | . |
| | | Leutenberg | 295 | 2.0 | | . | . | 4.0 | | . | 2.0 | 0.5 | . | . | . | . | . | . | . | . | . | . | 4.0 | 7.6 | . | . | . | . | . | . | 4.2 | . | | 24.3 | 45 | − 29 | 9 | 7 | 2 | . |
| | Schwarza | Großbreitenbach | 660 | 12.7 | 4.7 | 9.6 | . | 2.4 | 5.3 | . | 6.7 | 4.6 | . | 3.7 | . | . | . | . | . | . | . | . | 7.8 | 3.6 | . | . | . | . | . | . | . | . | . | 61.1 | 90 | − 7 | 10 | 10 | 2 | . |
| | | Neuhaus a. R. | 835 | 0.3 | 12.1 | 0.4 | 13.2 | 3.8 | 3.3 | . | 0.1 | 0.5 | 2.3 | 7.6 | 0.5 | 0.2 | . | . | . | . | . | . | 6.4 | 5.9 | 0.0 | . | . | . | . | . | . | . | . | 56.6 | 70 | − 24 | 14 | 8 | 3 | 1 |
| | | Pennewitz | 460 | 3.3 | 0.3 | 4.0 | . | 0.4 | 1.7 | 3.5 | 1.5 | 3.7 | 2.6 | . | . | . | . | . | . | . | . | . | 6.1 | 4.4 | 2.9 | . | . | . | . | . | . | . | . | 34.4 | | | 12 | 10 | 6 | 1 |
| | | Blankenburg, Bad | 222 | . | 0.5 | 2.0 | . | 2.6 | 1.4 | . | 0.9 | 1.3 | 2.1 | 1.1 | . | . | . | . | . | . | . | . | 4.8 | 3.1 | 0.2 | . | . | . | . | 0.0 | . | . | . | 20.0 | 45 | − 24 | 11 | 8 | . | . |
| | Schwarza bis Ilm | Remda | 320 | 1.5 | 1.5 | 0.9 | 0.2 | 1.5 | 0.9 | . | 0.6 | 2.1 | . | 3.1 | . | . | . | . | . | . | . | . | 5.0 | 3.4 | 0.1 | . | . | . | . | 0.4 | . | . | . | 21.2 | 53 | − 19 | 13 | 7 | 2 | . |
| | | Hummelshain | 310 | 2.8 | *1.5* | *1.0* | . | 2.6 | . | . | . | 3.0 | . | 1.1 | . | . | . | . | . | . | . | . | 3.1 | 8.5 | . | . | . | . | . | . | . | . | . | 23.6 | 50 | − 24 | 8 | 8 | . | . |
| | | Drößnitz | 420 | 4.2 | 2.2 | 1.3 | . | . | 0.2 | . | . | 3.5 | . | . | . | . | . | . | . | . | . | . | 5.0 | 2.7 | . | . | . | . | . | . | . | . | . | 19.1 | 41 | − 27 | 7 | 6 | . | . |
| | | Stadtroda | 225 | 2.5 | 4.2 | 0.3 | . | 0.4 | 1.0 | 0.1 | 0.3 | 0.4 | . | . | . | . | . | . | . | . | . | . | 2.7 | 5.5 | . | . | . | . | . | . | . | . | . | 17.4 | 38 | − 28 | 10 | 5 | . | . |
| | | Jena | 155 | 1.5 | 4.5 | 1.0 | 0.0 | 0.0 | 0.8 | 0.5 | 0.0 | 0.6 | . | 0.1 | . | . | . | . | . | . | . | . | 5.2 | 11.6 | 0.1 | . | . | . | . | 0.0 | . | . | . | 25.9 | 59 | − 18 | 10 | 5 | . | . |
| | | Wetzdorf | 328 | 3.2 | 3.9 | 0.7 | 0.3 | 0.2 | 0.8 | 1.7 | . | 0.6 | . | 1.0 | . | . | . | . | . | . | . | . | 1.4 | 6.5 | . | . | . | . | . | . | . | . | . | 20.3 | 43 | − 27 | 11 | 6 | 1 | . |
| | Ilm | Schmücke | 907 | 16.8 | 3.4 | 10.0 | 0.0 | 4.4 | 10.0 | 1.2 | 7.3 | 2.3 | . | 4.6 | . | . | . | . | . | . | . | . | . | 6.6 | 0.2 | . | . | . | . | . | . | . | . | 66.8 | 70 | − 29 | 11 | 10 | 2 | 4 |
| | | Ilmenau | 500 | 5.5 | 2.2 | 7.8 | 0.1 | 3.2 | 6.1 | 0.2 | 4.5 | 3.1 | 0.3 | 4.8 | 0.1 | . | . | . | . | . | . | . | 5.2 | 3.9 | 0.7 | . | . | . | . | 0.0 | . | . | . | 47.7 | 74 | − 17 | 15 | 10 | 4 | . |
| | | Stadtilm | 360 | 0.1 | 1.5 | 0.5 | 0.5 | 0.9 | 3.9 | 2.0 | 1.0 | 2.7 | . | 0.1 | . | . | . | . | . | . | . | . | 2.1 | 4.8 | . | . | . | . | . | . | . | . | . | 20.1 | 47 | − 23 | 12 | 7 | . | . |
| | | Tannroda | 285 | . | 5.4 | 0.5 | 0.0 | 1.1 | 1.5 | 0.5 | 0.6 | 1.2 | . | 0.2 | . | . | . | . | . | . | . | . | 4.8 | 0.0 | . | . | . | . | . | 0.0 | . | . | . | 15.8 | | | 9 | 5 | 1 | . |
| | | Apolda | 170 | 2.0 | 1.4 | 0.6 | . | 0.5 | 0.0 | . | . | 0.9 | . | 1.9 | 0.4 | . | . | . | . | . | . | . | . | 9.5 | . | . | . | . | . | . | . | . | . | 17.2 | | | 8 | 4 | . | . |
| | S. | Kösen | 120 | 1.3 | 3.8 | 3.0 | . | 0.7 | . | . | 0.9 | 3.4 | . | . | . | . | . | . | . | . | . | . | 3.0 | 2.3 | 0.4 | . | . | . | . | . | . | . | . | 18.8 | 45 | − 23 | 9 | 6 | 9 | . |
| | Unstrut | Dingelstädt | 336 | 10.8 | 3.9 | 4.7 | 0.7 | . | 1.0 | . | 4.5 | 1.6 | . | 1.3 | . | . | . | . | . | . | . | . | 0.1 | 5.5 | . | 0.2 | . | . | . | . | . | . | . | 34.3 | 61 | − 22 | 11 | 8 | 2 | . |
| | | Eigenrieden | 489 | 11.5 | 2.4 | 5.9 | 0.7 | 2.1 | 1.4 | . | 3.3 | 2.8 | . | 3.8 | 0.1 | . | . | . | . | . | . | . | . | 4.6 | . | 0.1 | . | . | . | . | . | . | . | 38.7 | 67 | − 19 | 12 | 9 | 3 | 1 |
| | | Langensalza | 189 | 2.1 | 2.6 | 1.8 | . | 1.6 | 0.6 | 0.8 | 0.7 | 1.1 | . | 0.6 | . | . | . | . | . | . | . | . | . | 2.4 | . | . | . | . | . | . | . | . | . | 14.3 | 37 | − 24 | 10 | 6 | . | . |
| | | Herbsleben | 120 | | | | | *12.0* | | | | | | 0.4 | . | . | . | . | . | . | . | . | 0.4 | 5.8 | 0.1 | . | . | . | . | . | . | . | *18.7* | *53* | *− 17* | *11* | 7 | . | . |
| | Unstrut, Gera | Gehlberg | 700 | 22.5 | 7.1 | 3.6 | . | 4.0 | 16.1 | 1.6 | 9.6 | 3.3 | . | 8.0 | . | . | . | . | . | . | . | . | 5.0 | . | . | 0.3 | . | . | . | . | . | . | . | 81.1 | 83 | − 17 | 11 | 10 | 1 | . |
| | | Arnstadt | 289 | 0.1 | 2.2 | 1.0 | . | 3.3 | 1.2 | . | 1.9 | 0.9 | . | 0.1 | . | . | . | . | . | . | . | . | 3.5 | 3.3 | . | . | . | . | . | . | . | . | . | 17.5 | | | 10 | 7 | . | . |
| | | Crawinkel | 480 | 0.7 | 6.1 | 7.5 | . | 2.6 | 4.1 | 0.7 | 1.5 | 2.7 | . | 2.5 | . | . | . | . | . | . | . | . | 0.9 | 3.3 | 0.2 | . | . | . | . | . | . | . | . | 32.8 | 57 | − 25 | 12 | 8 | . | . |
| | | Töttelstädt | 345 | 2.0 | 3.8 | 1.2 | 0.5 | 1.5 | . | 0.9 | 1.0 | 1.3 | . | . | . | . | . | . | . | . | . | . | 6.4 | 0.7 | . | . | . | . | . | . | . | . | . | 19.3 | | | 10 | 7 | 2 | . |
| | Unstrut | Buttstädt | 185 | 1.0 | 2.2 | 0.9 | 0.0 | 0.0 | 0.0 | 1.7 | 1.0 | . | . | . | . | . | . | . | . | . | . | . | 0.7 | 8.8 | 0.2 | . | . | . | . | . | . | . | . | 16.5 | 44 | − 22 | 8 | 5 | . | . |
| | | Kleinbrembach | 170 | 2.8 | 1.5 | 1.3 | . | 0.3 | 0.4 | . | 1.1 | 0.9 | . | 0.2 | . | . | . | . | . | . | . | . | . | 8.1 | 1.0 | . | . | . | . | . | . | . | . | 17.6 | | | 10 | 6 | . | . |
| | Unstrut, Halbe | Großberndten | 400 | 5.3 | 3.9 | 1.8 | 0.8 | 1.6 | 0.0 | 0.0 | 0.6 | 2.8 | . | 1.3 | . | . | . | . | . | . | . | . | . | 4.0 | . | . | . | . | . | . | . | . | . | 22.1 | 43 | − 29 | 9 | 7 | 3 | . |
| | | Ebeleben | 285 | 5.2 | 1.4 | 2.3 | 1.2 | 2.1 | . | . | 1.0 | 1.4 | . | 0.7 | . | . | . | . | . | . | . | . | . | 1.5 | . | . | . | . | . | . | . | . | . | 16.8 | 41 | − 24 | 9 | 8 | 3 | . |
| | | Greußen | 164 | 2.5 | 2.9 | 2.6 | 0.7 | 0.7 | 0.1 | . | 0.5 | 2.7 | . | 0.5 | . | . | . | . | . | . | . | . | . | 4.0 | 0.0 | . | . | . | . | . | . | . | . | 17.2 | 49 | − 18 | 10 | 5 | 3 | . |
| | Unstrut | Worbis | 319 | 6.1 | 1.8 | 6.0 | 0.6 | 1.7 | . | 0.0 | 2.0 | 0.7 | . | 1.0 | . | . | . | . | . | . | . | . | 0.0 | 0.0 | . | 0.0 | . | . | . | . | . | . | . | 19.9 | 38 | − 33 | 8 | 6 | 2 | . |
| | | Seega | 170 | Einzelwerte unbrauchbar | | | | | | | | | | | | | | | | | | | | | | | | | | | | | *16.0* | | | | | | |
| | | Heldrungen | 130 | 2.1 | 3.1 | 2.8 | 0.2 | 0.5 | . | 0.0 | . | 2.4 | . | 0.0 | . | . | . | . | . | . | . | . | 0.0 | 1.6 | . | . | . | . | . | . | . | 0.0 | . | 12.7 | 34 | − 25 | 7 | 5 | 2 | . |
| | Unstrut, Helme | Ilfeld (Südharz) | 275 | 9.1 | 2.8 | 6.7 | 1.5 | 1.0 | 0.0 | 1.2 | 2.5 | . | . | 0.9 | . | . | . | . | . | . | . | . | 0.0 | 2.2 | . | . | . | . | . | . | . | . | . | 27.9 | 62 | − 17 | 9 | 8 | 3 | 1 |
| | | Sachsa, Bad | 340 | 2.2 | 7.0 | 5.2 | 2.1 | 1.5 | 0.2 | 1.6 | 3.9 | 0.0 | 0.0 | 1.3 | . | . | . | . | . | . | . | . | . | 4.3 | . | . | . | . | . | . | . | 0.0 | . | 29.3 | 49 | − 30 | 10 | 9 | 1 | 1 |
| | | Nordh. Talsperre | 443 | 12.0 | 2.6 | 9.6 | 1.9 | 0.5 | . | 0.6 | 4.5 | . | . | 2.8 | . | . | . | . | . | . | . | . | . | 2.3 | . | . | . | . | . | . | . | 0.0 | 1.2 | 38.0 | 72 | − 15 | 10 | 8 | 3 | . |
| | | Kelbra | 155 | 3.0 | 1.0 | 2.6 | 0.2 | . | 0.0 | . | 1.1 | 0.8 | . | 0.2 | . | . | . | . | . | . | . | . | . | 2.0 | . | . | . | . | . | . | . | . | . | 10.9 | 29 | − 27 | 8 | 5 | 2 | . |
| | | Sangerhausen | 190 | 3.9 | 3.2 | 5.1 | 0.5 | 0.2 | . | . | 0.2 | 0.6 | . | 1.2 | . | . | . | . | . | . | . | . | . | 2.2 | . | . | . | . | . | . | . | 0.0 | . | 17.1 | 45 | − 21 | 9 | 5 | 1 | . |
| | Unstrut | Hohelinde | 297 | 1.2 | 0.1 | 0.2 | . | 0.1 | 0.2 | . | 0.4 | . | . | . | . | . | . | . | . | . | . | . | . | 9.3 | . | . | . | . | . | . | . | . | . | 11.5 | 34 | − 23 | 7 | 2 | 1 | . |
| | | Bibra, Bad | 170 | . | 7.0 | 0.5 | . | 0.5 | 0.7 | . | 0.8 | 1.7 | . | . | . | . | . | . | . | . | . | . | 2.2 | 5.5 | 0.3 | . | . | . | . | . | . | . | . | 19.2 | 43 | − 25 | 9 | 4 | 1 | . |
| | Saale | Teuchern | 182 | . | 1.8 | 0.6 | 0.0 | . | 0.0 | . | 0.1 | 0.4 | . | . | . | . | . | . | . | . | . | . | 2.7 | 3.3 | 1.3 | . | . | . | . | . | . | . | . | 10.2 | 23 | − 34 | 7 | 4 | . | . |
| | | Lützen | 120 | 1.2 | 1.6 | 0.1 | 0.0 | . | 0.2 | . | 0.0 | 1.8 | . | . | . | . | . | . | . | . | . | . | 3.1 | 1.9 | 0.3 | . | . | . | . | . | . | . | . | 10.2 | 26 | − 29 | 8 | 5 | . | . |
| | | Merseburg | 93 | 0.4 | 1.8 | 0.4 | 0.3 | . | 0.0 | 0.0 | 0.0 | 1.2 | . | 0.3 | . | 0.0 | . | . | . | . | . | . | 2.0 | 0.3 | 0.4 | . | . | . | . | . | . | . | . | 7.1 | 18 | − 31 | 9 | 3 | . | . |
| | | Schafstädt | 146 | 0.2 | 0.6 | 0.7 | . | . | 0.2 | . | 0.0 | 0.4 | . | 0.2 | . | . | . | . | . | . | . | . | 0.2 | 0.6 | . | . | . | . | . | . | . | . | . | 3.1 | 8 | − 33 | 8 | . | . | . |
| | Weiße Elster | Raun | 560 | . | 2.0 | 0.8 | . | 2.0 | 2.1 | 0.5 | 0.4 | 0.9 | 0.2 | 0.3 | . | . | . | . | . | . | . | . | 5.0 | 0.3 | 3.9 | . | . | . | . | . | . | . | . | 22.4 | | | 12 | 5 | 1 | . |
| | | Markneukirchen | 520 | 1.6 | 0.2 | 4.4 | . | 2.4 | 1.6 | 0.3 | 0.7 | 0.0 | 0.2 | 0.1 | . | . | . | . | 0.0 | . | . | . | 4.2 | 1.3 | 5.1 | . | . | . | . | . | . | . | . | 22.1 | 32 | − 46 | 12 | 7 | 1 | . |
| | | Oelsnitz i. V. | 408 | 2.3 | 1.4 | 2.0 | . | 2.1 | 0.0 | 0.1 | 0.6 | . | 0.9 | 0.3 | 0.0 | . | . | . | 0.6 | . | . | . | 4.1 | 1.4 | 10.4 | . | . | . | . | . | . | . | . | 26.2 | 49 | − 27 | 12 | 7 | . | . |
| | | Grobau | 560 | 0.2 | 1.5 | 1.4 | . | 1.3 | 1.5 | . | 0.7 | 0.6 | . | . | 1.0 | . | . | . | 0.0 | . | . | . | 2.1 | 1.5 | 13.6 | . | . | . | . | . | . | . | . | 25.4 | | | 11 | 8 | . | . |

# April — Tägliche Niederschlagshöhen in Millimetern, gemessen um 7 Uhr morgens — 1942

| Flußgebiet | | Ort | Seehöhe m | 1 | 2 | 3 | 4 | 5 | 6 | 7 | 8 | 9 | 10 | 11 | 12 | 13 | 14 | 15 | 16 | 17 | 18 | 19 | 20 | 21 | 22 | 23 | 24 | 25 | 26 | 27 | 28 | 29 | 30 | 31 | Monatssumme mm | % der Norm. | Abweichung v. d. Norm. | Zahl der Tage mit Niederschl. ≥0.1 | Niederschl. ≥1.0 | * ≥0.1 | * |
|---|---|---|---|---|---|---|---|---|---|---|---|---|---|---|---|---|---|---|---|---|---|---|---|---|---|---|---|---|---|---|---|---|---|---|---|---|---|---|---|---|
| Saale | Weiße Elster | Falkenstein | 595 | 7.1 | 15.0 | 4.9 | 0.3 | 2.1 | . | . | 1.8 | 0.7 | . | 3.3 | 0.1 | . | . | . | . | . | . | . | 2.3 | 1.6 | 22.3 | 0.2 | . | . | . | . | . | . | . | 61.7 | 89 | − 8 | *13* | *9* | 1 | . |
| | | Mehltheuer | 517 | 2.2 | 1.2 | 3.9 | . | 1.4 | . | . | 0.5 | 0.8 | . | 1.2 | . | . | . | . | . | . | . | 0.2 | 4.1 | 2.9 | 2.2 | . | . | . | . | . | . | . | . | 20.6 | | | 11 | 8 | 1 | . |
| | | Eich | 450 | 1.4 | 3.2 | 2.5 | 0.3 | 1.1 | . | 0.4 | 0.5 | 0.6 | . | 1.1 | 0.1 | . | . | . | 1.0 | . | . | . | 4.0 | 1.9 | 15.1 | . | . | . | . | . | . | . | . | 33.2 | 49 | − 34 | 14 | 9 | 1 | . |
| | | Greiz | 284 | 0.7 | 1.1 | 2.2 | 0.0 | 0.6 | . | 0.5 | 0.4 | 0.6 | . | 0.4 | 0.2 | . | . | . | 0.0 | . | . | . | 4.0 | 2.6 | 0.0 | . | . | . | . | . | . | 0.0 | . | 13.3 | 27 | − 36 | 11 | 4 | . | . |
| | | Auma | 405 | 3.6 | 1.1 | 1.9 | . | 1.2 | 0.3 | . | 1.1 | 0.9 | . | 1.1 | . | . | . | . | 0.1 | . | . | . | 4.1 | 7.0 | 0.1 | . | . | . | . | . | . | . | . | 22.5 | 48 | − 25 | 12 | 8 | 1 | . |
| | | Zeitz | 175 | 0.8 | 1.1 | 1.4 | . | 0.5 | . | . | . | 3.6 | . | 0.7 | . | . | . | . | . | . | . | . | 3.3 | 4.5 | . | . | . | . | . | . | . | . | . | 15.9 | 36 | − 28 | 8 | 5 | . | . |
| | | Meuselwitz | 175 | 0.2 | 1.4 | 0.7 | 0.2 | . | 0.0 | . | 0.1 | 0.6 | . | 0.3 | . | . | . | . | . | . | . | . | 2.8 | 7.7 | 0.1 | . | . | . | . | . | . | . | . | 14.1 | 32 | − 30 | 10 | 3 | . | . |
| | Weiße Elster, Pleiße | Rußdorf | 300 | 2.5 | 0.3 | 3.5 | 0.1 | . | 1.1 | . | . | . | 0.2 | 0.6 | 1.5 | . | . | . | . | . | . | . | . | 7.6 | 4.3 | . | . | . | . | . | . | . | . | 21.7 | 38 | − 36 | 10 | 6 | . | . |
| | | Crimmitschau | 266 | 0.9 | 3.5 | 1.8 | 0.6 | 0.1 | 0.5 | 0.0 | 1.0 | . | . | 1.5 | . | . | . | . | 0.3 | . | . | . | 9.7 | 2.8 | . | . | . | . | . | . | . | . | . | 22.7 | 40 | − 35 | 11 | 6 | . | . |
| | | Altenburg (Flugh.) | 190 | 0.0 | 3.9 | 0.7 | 0.0 | 0.0 | 0.4 | 0.2 | 1.1 | 0.1 | . | 1.3 | 0.5 | 0.0 | . | . | 0.2 | . | . | . | 7.7 | 6.1 | . | . | . | . | . | . | . | . | . | 22.2 | 55 | − 18 | 11 | 5 | . | . |
| | | Altmörbitz | 198 | 0.8 | 3.5 | . | 1.1 | . | . | 0.6 | 0.8 | 1.2 | . | 1.1 | 0.8 | . | . | . | 0.2 | . | . | . | 7.5 | 5.0 | . | . | . | . | . | . | . | . | . | 22.6 | 37 | − 39 | 11 | 6 | . | . |
| | | Niedergräfenhain | 200 | . | 4.8 | 0.9 | . | . | . | . | 1.4 | . | 0.3 | 0.8 | 1.0 | . | . | . | . | . | . | . | . | 7.5 | 5.9 | . | . | . | . | . | . | . | . | . | 22.6 | | | 8 | 5 | . | . |
| | | Leipzig-Süd | 113 | 2.0 | 4.4 | 1.2 | 0.0 | . | 0.0 | . | 0.0 | 1.2 | . | . | . | . | . | . | . | . | . | . | 1.3 | 0.5 | 2.0 | . | . | . | . | . | . | . | . | 12.6 | 28 | − 34 | 7 | 6 | 1 | . |
| | W. E. | Naunhof | 132 | . | 4.2 | 1.6 | . | . | . | 0.8 | 0.9 | . | . | . | . | 0.0 | . | 0.4 | . | . | . | . | 1.2 | 4.9 | . | . | . | . | . | . | . | . | . | 14.0 | 28 | − 36 | 7 | 4 | 1 | . |
| | S. | Halle (Flugh.) | 79 | 1.0 | 4.8 | 0.8 | 0.2 | 0.0 | 0.1 | . | 0.0 | 1.6 | . | 0.0 | . | 0.0 | . | . | . | . | . | . | 0.0 | 0.5 | . | . | . | . | . | . | . | . | . | 9.0 | 24 | − 28 | 7 | 3 | . | . |
| | Saale | Eisleben | 160 | 0.9 | 1.8 | 3.3 | 0.0 | 0.0 | 0.0 | . | 0.0 | 0.7 | . | 0.3 | . | . | . | . | . | . | . | . | 0.1 | 0.7 | 0.2 | . | . | . | . | . | . | 0.0 | | 8.0 | 21 | − 30 | 8 | 2 | . | . |
| | S. | Rothenburg | 68 | Tabelle nicht mehr vorhanden | | | | | | | | | | | | | | | | | | | | | | | | | | | | | *13.0* | *34* | *− 25* | | | | |
| | Wipper | Hayn | 435 | 7.0 | 1.5 | 12.2 | 1.0 | 0.9 | 0.2 | 0.1 | 3.2 | 0.6 | . | 2.6 | . | . | . | . | . | . | . | . | 0.0 | 2.0 | . | . | . | . | . | . | . | 0.0 | 31.3 | 60 | − 21 | 11 | 7 | 3 | 2 |
| | | Wippra | 215 | 1.5 | 2.0 | 3.2 | 1.1 | 0.3 | 0.0 | . | 0.9 | 2.3 | 0.0 | 0.5 | . | . | . | . | . | . | . | . | 0.0 | 2.1 | . | . | . | . | . | . | . | 0.0 | 13.9 | 32 | − 30 | 9 | 6 | 3 | . |
| | | Sandersleben | 185 | *2.5* | *1.3* | *1.2* | *1.2* | . | . | . | *0.0* | *0.5* | . | . | . | . | . | . | . | . | . | . | . | 1.4 | . | . | . | . | . | . | . | . | *8.1* | | | *6* | *5* | . | . |
| | | Stangerode | 203 | 0.2 | 1.5 | 2.7 | . | 0.2 | . | . | 1.2 | . | . | . | . | . | . | . | . | . | . | . | . | 4.7 | . | . | . | . | . | . | . | . | 10.5 | 25 | − 33 | 6 | 4 | 3 | . |
| | | Warmsdorf | 92 | *7.2* | 0.7 | 3.1 | . | . | . | . | . | . | . | . | . | . | . | . | . | . | . | . | . | . | . | . | . | . | . | . | . | . | *11.0* | *31* | *− 25* | *4* | 3 | . | . |
| | Fuhne | Landsberg (Bz. Halle) | 103 | 8.5 | 1.0 | 1.3 | 0.9 | 0.2 | 0.2 | . | 0.1 | 0.8 | . | 0.6 | . | . | . | . | . | . | . | . | 0.6 | . | . | . | . | . | . | . | . | . | 14.2 | 38 | − 23 | 10 | 3 | . | . |
| | | Glauzig | 80 | 6.8 | 0.3 | 1.8 | 0.4 | 1.4 | 0.2 | . | 0.0 | . | . | 0.0 | . | 0.0 | . | . | . | . | . | . | . | 0.0 | 0.9 | . | . | . | . | . | . | . | . | 11.8 | 30 | − 28 | 7 | 3 | . | . |
| | | Biendorf | 70 | 4.3 | 2.5 | 3.1 | 2.6 | . | . | . | . | . | . | . | . | . | . | . | . | . | . | . | . | 5.6 | . | . | . | . | . | . | . | . | . | 18.1 | | | 5 | 5 | . | . |
| | Bode | Schierke | 613 | 8.4 | 8.5 | 9.4 | 3.6 | 0.5 | 11.2 | . | 6.1 | . | 1.0 | 6.4 | . | . | . | . | . | . | . | . | . | 1.7 | . | . | . | . | . | . | . | 0.2 | 57.0 | | | 10 | 9 | 3 | 11 |
| | | Königskrug | 756 | 25.4 | 15.7 | 6.3 | 2.0 | . | 11.6 | 0.2 | 6.6 | . | . | 9.6 | . | . | . | . | . | . | . | . | 0.0 | 2.5 | . | . | . | . | . | . | . | 0.2 | 80.1 | 77 | − 24 | 10 | 8 | 3 | 4 |
| | | Rübeland | 420 | 4.1 | 4.7 | 3.9 | 0.1 | 1.1 | . | . | 4.2 | . | . | . | . | . | . | . | . | . | . | . | . | 1.8 | . | . | . | . | . | . | . | . | 19.9 | 36 | − 36 | 7 | 6 | 3 | . |
| | | Benneckenstein | 515 | 2.1 | 8.3 | 11.8 | 2.0 | 0.9 | 3.8 | 2.9 | 1.1 | . | . | 1.8 | . | . | . | . | . | . | . | . | . | . | . | . | . | . | . | . | . | 0.5 | 35.2 | 50 | − 35 | 10 | 8 | 4 | 3 |
| | | Allrode | 448 | 2.8 | 4.3 | 4.8 | 0.6 | 0.4 | 0.8 | 0.2 | 2.3 | 0.2 | 0.2 | 0.7 | . | . | . | . | . | . | . | . | 0.0 | 0.7 | 0.0 | . | . | . | . | . | . | . | 18.0 | 33 | − 36 | 12 | 4 | 3 | . |
| | | Quedlinburg | 123 | 1.9 | 1.5 | 4.5 | 1.0 | . | . | . | 0.9 | . | . | 0.1 | . | . | . | . | . | . | . | . | . | 0.5 | . | . | . | . | . | . | . | . | 10.4 | 25 | − 30 | 7 | 4 | . | . |
| | | Güntersberge | 415 | 4.6 | 8.4 | 2.4 | . | . | . | . | 1.2 | 0.8 | . | 0.4 | . | . | . | . | . | . | . | . | . | . | 0.4 | . | . | . | . | . | . | . | . | 18.2 | 31 | − 40 | 7 | 4 | 1 | . |
| | Bode, Selke | Harzgerode | 398 | 1.6 | 0.4 | 5.3 | . | 0.8 | 0.2 | . | 1.2 | 0.4 | 0.4 | . | . | . | . | . | . | . | . | . | . | 1.3 | . | . | . | . | . | . | . | . | 11.6 | 24 | − 39 | 9 | 4 | 2 | . |
| | | Reinstedt | 135 | . | 7.2 | 3.4 | 0.7 | 0.0 | 1.0 | . | . | 0.9 | . | . | . | . | . | . | . | . | . | . | 0.2 | . | . | . | . | . | . | . | . | . | 13.4 | | | 6 | 3 | 1 | . |
| | | Ballenstedt | 230 | 0.7 | 1.3 | 2.3 | 0.2 | 0.0 | 0.0 | . | 0.2 | 0.4 | . | 0.1 | . | . | . | . | . | . | . | . | 0.0 | 0.0 | . | . | . | . | . | . | . | . | 5.2 | 10 | − 45 | 7 | 2 | 2 | . |
| | Bode | Gröningen | 94 | 4.1 | 3.3 | 3.0 | 1.8 | . | 0.6 | . | 0.6 | . | . | . | . | . | . | . | . | . | . | . | 0.0 | 0.1 | . | . | . | . | . | . | . | . | 13.5 | 39 | − 22 | 7 | 4 | . | . |
| | | Wernigerode I | 237 | 1.1 | 5.7 | 3.8 | 1.0 | 0.0 | 0.2 | . | 0.9 | . | 0.4 | 0.0 | . | . | . | . | . | . | . | . | . | . | . | . | . | . | . | . | . | . | 13.1 | 27 | − 36 | 7 | 4 | 2 | . |
| | Bode, Ane | Hessen | 113 | 2.1 | 6.3 | 1.3 | 1.4 | . | 0.1 | . | 0.4 | 2.4 | 0.1 | 0.0 | . | . | . | . | . | . | . | . | 0.0 | 1.2 | . | . | . | . | . | . | . | . | 15.3 | 36 | − 27 | 9 | 6 | 2 | . |
| | | Hötensleben | 100 | 5.6 | 4.1 | 5.9 | 3.2 | . | 0.6 | . | 0.1 | 1.4 | . | 0.1 | . | . | . | . | . | . | . | . | 0.0 | 2.5 | . | . | . | . | . | . | . | . | 23.5 | | | 9 | 6 | 3 | . |
| | | Röderhof | 200 | 5.5 | 5.4 | 4.7 | 0.7 | 0.5 | . | . | 1.4 | 0.1 | . | . | . | . | . | . | . | . | . | . | . | 3.5 | . | . | . | . | . | . | . | . | 21.8 | 50 | − 22 | 8 | 5 | 3 | . |
| | Bode | Seehausen | 135 | 5.5 | 6.6 | 4.4 | 4.7 | 0.3 | 3.5 | . | 0.0 | 0.0 | . | 0.2 | . | 0.0 | 0.0 | . | . | . | . | . | 0.0 | *4.0* | . | . | . | . | . | . | . | . | . | 29.2 | 74 | − 10 | 8 | 6 | 2 | . |
| | | Wolmirsleben | 70 | 2.0 | 4.4 | 4.7 | 1.8 | . | 1.1 | 0.2 | 0.9 | 0.0 | . | . | . | . | . | . | . | . | . | . | 0.0 | . | . | . | . | . | . | . | . | . | 15.1 | 43 | − 20 | 7 | 5 | 1 | . |
| | S. | Calbe | 60 | . | 4.1 | 4.2 | 2.8 | 1.0 | 1.5 | 0.7 | . | . | 0.2 | . | . | . | . | . | . | 0.0 | . | . | . | . | 0.2 | . | . | . | . | . | . | . | . | 14.7 | 44 | − 19 | 8 | 5 | . | . |
| Saale bis Havel | Saale b. Ohre | Serno | 120 | 6.7 | 3.1 | 4.0 | 3.2 | . | 2.5 | 0.2 | 1.7 | . | 0.4 | 4.5 | . | . | . | . | . | . | . | . | . | . | . | . | . | . | . | . | . | . | 26.3 | | | 9 | 7 | 2 | . |
| | | Zerbst (Stadt) | 71 | 3.5 | 0.5 | 5.7 | 6.2 | 3.0 | . | 1.3 | 1.2 | . | 0.3 | 0.1 | . | 0.0 | . | . | . | . | . | . | . | 0.0 | . | . | . | . | . | . | . | . | 21.8 | 58 | − 16 | 9 | 6 | 1 | . |
| | | Magdeburg (Flugh.) | 45 | 1.9 | 5.3 | 3.0 | 1.4 | . | 0.9 | . | 2.6 | 0.0 | 0.0 | 2.0 | . | 0.0 | 0.0 | . | . | . | . | . | 0.1 | 0.6 | . | . | . | . | . | . | . | . | 17.8 | 50 | − 18 | 9 | 6 | 3 | . |
| | | Loburg | 75 | 7.5 | 1.5 | 1.2 | 1.1 | . | 2.1 | . | 1.4 | . | . | 1.6 | . | . | . | . | . | . | . | . | 0.1 | 0.8 | . | . | . | . | . | . | . | . | 17.3 | | | 9 | 7 | 2 | . |
| | Ohre | Zum Giebel | 59 | 5.2 | 5.3 | 3.5 | 0.1 | . | 1.0 | . | 1.5 | 0.9 | . | 5.0 | . | . | . | . | . | . | . | . | . | . | . | . | . | . | . | . | . | . | 22.5 | 49 | − 24 | 8 | 6 | 1 | . |
| | | Calvörde | 65 | 5.8 | 5.4 | 2.6 | 0.6 | . | 0.7 | 0.8 | 4.0 | . | . | 1.7 | . | 0.0 | 0.0 | . | . | . | . | . | 0.5 | 0.6 | . | . | . | . | . | . | . | . | 22.7 | 61 | − 15 | 10 | 5 | 1 | . |
| | | Haldensleben | 66 | 7.7 | 6.1 | 7.0 | 1.3 | . | 1.7 | . | 1.4 | . | . | 8.0 | . | . | . | . | . | . | . | . | 7.1 | . | . | . | . | . | . | . | . | . | 40.3 | | | 8 | 8 | . | . |
| | | Elbeu | 47 | 4.5 | 7.6 | 2.8 | . | 0.8 | 2.9 | . | 0.6 | . | . | 1.7 | . | . | . | . | . | . | . | . | . | 1.9 | . | . | . | . | . | . | . | . | 22.8 | 74 | − 8 | 8 | 6 | 2 | . |

| Flußgebiet | | Ort | Seehöhe m | 1 | 2 | 3 | 4 | 5 | 6 | 7 | 8 | 9 | 10 | 11 | 12 | 13 | 14 | 15 | 16 | 17 | 18 | 19 | 20 | 21 | 22 | 23 | 24 | 25 | 26 | 27 | 28 | 29 | 30 | 31 | Monatssumme mm | % der Norm. | Abweichung v. d. Norm. | Zahl der Tage mit Niederschl. ≧0.1 | Niederschl. ≧1.0 | * ≧0.1 | ≦ |
|---|---|---|---|---|---|---|---|---|---|---|---|---|---|---|---|---|---|---|---|---|---|---|---|---|---|---|---|---|---|---|---|---|---|---|---|---|---|---|---|---|
| Saale bis Havel | Obere Havel | Landsberg, Kr. Stendal | 110 | 6.1 | 4.9 | 2.5 | 0.5 | . | 0.6 | . | 1.5 | 0.7 | . | 1.1 | . | . | . | . | . | . | . | . | 0.1 | 5.4 | . | . | . | . | . | . | . | . | . | 23.4 | | | 10 | 6 | 1 | . |
| | | Tangermünde | 50 | 6.8 | 2.0 | 0.7 | 0.3 | . | 0.2 | . | 1.5 | 0.4 | 0.1 | 2.1 | . | . | . | . | . | . | . | . | . | 8.5 | . | . | . | . | . | . | . | . | . | 22.6 | 68 | − 11 | 10 | 5 | 1 | . |
| Havel | Quelle bis Spree | Wolfsbruch | 60 | 8.8 | 3.6 | 1.1 | . | . | 0.7 | . | . | 5.4 | 1.6 | 2.7 | . | . | . | . | . | . | . | . | . | . | . | . | . | . | . | . | . | . | . | 23.9 | 60 | − 16 | 7 | 6 | 1 | . |
| | | Hohenlychen | 70 | 6.1 | 4.9 | 2.2 | 0.0 | . | 0.8 | . | 2.8 | 0.1 | 2.3 | 8.0 | 1.3 | . | . | . | . | . | . | . | . | . | . | . | . | . | . | . | . | . | . | 28.5 | | | 9 | 7 | . | 1 |
| | | Alt-Lüdersdorf | 54 | 6.1 | 4.6 | . | 1.4 | . | 2.2 | . | 3.1 | . | 1.8 | 2.4 | . | . | 0.3 | . | . | . | . | . | . | . | . | . | . | . | . | . | . | . | . | 21.9 | 55 | − 18 | 8 | 7 | . | . |
| | | Zehdenick (Stärkefabr.) | 44 | 1.6 | 6.7 | 1.5 | 1.4 | . | 1.2 | . | 1.8 | 0.6 | 1.5 | 3.1 | 0.3 | . | . | . | . | . | . | . | . | . | . | . | . | . | . | . | . | . | . | 19.7 | 54 | − 17 | 10 | 8 | . | . |
| | | Oranienburg-Eden | 35 | 1.7 | 4.8 | 2.0 | 0.7 | . | 2.9 | . | 1.1 | 1.1 | 1.2 | 5.8 | . | . | . | . | . | . | . | . | 0.0 | . | . | . | . | . | . | . | . | . | . | 21.3 | | | 9 | 7 | . | . |
| | Spree | Sohland, Kr. Bautzen | 306 | 0.4 | 15.5 | 4.6 | 7.6 | . | 0.8 | 2.7 | 0.0 | . | 0.4 | 3.1 | 1.2 | 0.4 | . | 0.3 | 2.5 | . | . | . | . | 5.7 | 0.4 | . | . | . | . | . | . | . | . | 45.6 | 72 | − 18 | 14 | 8 | 4 | . |
| | | Malschwitz | 150 | 0.9 | 6.5 | 3.0 | 0.6 | . | 2.0 | 6.0 | . | . | . | 2.4 | 0.4 | . | . | . | 1.1 | . | . | . | . | 0.6 | 4.1 | . | . | . | . | . | . | . | . | 27.6 | | | 11 | 7 | 2 | 1 |
| | | Löbau | 249 | 0.0 | 12.1 | 4.2 | 4.9 | . | 2.1 | 1.0 | . | . | 0.0 | 6.1 | 0.5 | 0.4 | . | 0.5 | 2.0 | . | . | . | 0.0 | 3.3 | 0.2 | . | . | . | . | . | 0.0 | . | . | 37.3 | 61 | − 24 | 12 | 8 | 3 | . |
| | | Halbendorf | 141 | . | 5.2 | 3.0 | 4.3 | . | 2.0 | 4.2 | . | . | 1.2 | 2.0 | 0.0 | . | . | . | 1.0 | . | . | . | . | . | 0.0 | . | . | . | . | . | . | . | . | . | 22.9 | 44 | − 29 | 8 | 8 | 1 | . |
| | | Spreefurt | 132 | 0.4 | 5.1 | 4.3 | 8.3 | . | 1.9 | 0.5 | . | . | . | 3.2 | 0.1 | . | . | . | . | . | 0.9 | . | . | 1.4 | . | 0.0 | . | . | . | . | . | . | . | 26.1 | 55 | − 21 | 10 | 6 | 1 | . |
| | Spree, Schöps | Königshain | 220 | 0.9 | 12.0 | 4.0 | 7.0 | . | 1.6 | 1.1 | . | . | 0.0 | 5.9 | 1.1 | 0.7 | . | 0.0 | 2.4 | . | . | . | . | 0.3 | 0.2 | . | . | . | . | . | . | . | . | 37.2 | 71 | − 15 | 12 | 8 | 1 | 1 |
| | | Rietschen | 142 | 0.8 | 3.8 | 2.3 | 7.0 | . | 2.1 | 0.4 | . | . | . | 5.3 | . | . | . | . | . | . | . | . | . | 4.1 | . | . | . | . | . | . | . | . | . | 25.8 | | | 8 | 6 | 2 | 1 |
| | | Niesky | 177 | 0.7 | 7.4 | 7.4 | 6.6 | . | 1.4 | 1.8 | . | . | . | 2.2 | 0.6 | 0.8 | 0.1 | . | 3.1 | 0.1 | . | . | . | 1.9 | 0.2 | 0.1 | . | . | . | . | . | . | . | 34.4 | 67 | − 17 | 15 | 8 | . | 1 |
| | Spree | Burghammer | 110 | . | 6.0 | 4.9 | 3.5 | . | 1.6 | . | . | . | . | 3.0 | . | . | . | . | 1.1 | . | . | . | 1.3 | . | . | . | . | . | . | . | . | . | . | 21.4 | | | 7 | 7 | 1 | . |
| | | Cottbus (Pumpst.) | 70 | 0.4 | 4.2 | 2.8 | 3.1 | . | 0.1 | 0.9 | 0.2 | 0.1 | 0.1 | 0.7 | 0.8 | 0.0 | . | . | 0.9 | . | . | . | . | 0.0 | . | . | . | . | . | . | . | . | . | 14.3 | 36 | − 25 | 12 | 3 | . | . |
| | | Calau | 80 | 0.2 | 3.0 | 2.4 | 0.4 | . | 0.6 | . | . | . | 0.9 | 1.8 | 0.1 | . | . | . | 0.4 | . | . | . | . | 0.1 | . | . | . | . | . | . | . | . | . | 9.9 | 26 | − 28 | 10 | 3 | . | . |
| | | Burg i. Spreew. | 57 | 1.8 | 2.0 | 1.8 | 1.9 | . | 0.3 | . | . | . | 0.3 | 2.1 | 0.1 | 0.1 | . | . | 0.6 | 0.2 | . | . | . | . | 3.3 | . | . | . | . | . | . | . | . | 14.5 | 43 | − 20 | 12 | 6 | . | . |
| | | Lübben | 49 | 1.4 | 3.5 | 0.4 | 2.5 | . | 1.0 | 1.7 | . | . | 0.8 | 2.0 | 0.1 | 0.0 | . | . | 0.0 | . | . | . | . | . | . | . | . | . | . | . | . | . | . | 13.4 | 35 | − 24 | 9 | 6 | 1 | . |
| | | Fürstl.-Drehna | 76 | 0.1 | 2.3 | 2.5 | 4.1 | . | . | . | . | . | 0.8 | 1.7 | 0.1 | . | . | . | 0.1 | 0.2 | . | . | 0.1 | 0.3 | . | . | . | . | . | . | . | . | . | 12.3 | 28 | − 31 | 11 | 4 | 1 | . |
| | | Lindenberg | 108 | 0.5 | 12.8 | 4.8 | 0.0 | . | 0.0 | 2.0 | 0.0 | . | 0.8 | 4.1 | 1.3 | . | . | . | . | . | . | . | . | 0.0 | . | . | . | . | . | . | . | . | . | 26.3 | 74 | − 9 | 7 | 5 | . | . |
| | | Klein Liebitz | 59 | 1.9 | 5.6 | 5.4 | . | 1.6 | . | . | . | . | . | 6.7 | 1.2 | . | . | . | . | . | . | . | . | 0.3 | . | . | . | . | . | . | . | . | . | 22.7 | | | 7 | 6 | 2 | 2 |
| | | Friedland (Niederlaus.) | 45 | 0.5 | 5.3 | 2.7 | . | . | . | 0.6 | . | . | 0.7 | 6.6 | 0.8 | 0.4 | . | . | . | . | . | . | . | . | 1.1 | . | . | . | . | . | . | . | . | 18.7 | 54 | − 16 | 9 | 4 | . | . |
| | | Falkenberg | 56 | . | 5.2 | 7.6 | 1.2 | 3.3 | 1.0 | . | . | 0.7 | 0.5 | 2.5 | 0.3 | . | . | . | . | . | . | . | . | . | . | . | . | . | . | . | . | . | . | 22.3 | 58 | − 16 | 9 | 6 | 1 | . |
| | | Hartmannsdorf | 37 | Tabelle nicht mehr vorhanden | | | | | | | | | | | | | | | | | | | | | | | | | | | | | *21.0* | | | | | | |
| | | Leuenberg | 116 | 4.1 | 2.5 | 2.1 | 0.6 | . | 2.9 | 2.1 | . | . | 1.1 | 2.2 | 1.0 | . | . | . | . | . | . | . | . | 1.0 | . | . | . | . | . | . | . | . | . | 19.6 | 51 | − 19 | 10 | 9 | . | . |
| | | Berlin-Friedrichshagen | 35 | 1.0 | 4.9 | 5.8 | 1.2 | . | 2.0 | 0.3 | . | . | 0.8 | 2.5 | . | . | . | . | . | . | . | . | . | 1.6 | . | . | . | . | . | . | . | . | . | 20.1 | | | 9 | 7 | . | . |
| | | Werneuchen (Ort) | 76 | 1.0 | 7.2 | 2.4 | 1.2 | . | 1.8 | . | 0.0 | . | 0.3 | 3.3 | 0.0 | . | . | . | . | . | . | . | . | 0.0 | . | . | . | . | . | . | . | . | . | 17.2 | 47 | − 19 | 6 | 5 | . | . |
| | Spree, Dahme | Dahme | 86 | Einzelwerte unbrauchbar | | | | | | | | | | | | | | | | | | | | | | | | | | | | | 20.0 | 53 | − 18 | *8* | 7 | . | . |
| | | Märkisch Buchholz | 38 | 0.9 | 3.6 | 3.1 | 0.2 | . | 2.1 | 0.7 | 0.0 | . | 1.2 | 6.3 | 0.1 | 0.0 | 0.0 | . | . | . | . | . | 0.0 | 1.2 | . | . | . | . | . | . | . | . | . | 19.4 | 50 | − 19 | 10 | 6 | 1 | . |
| | | Storkow | 37 | 0.0 | 5.8 | 3.9 | . | . | 0.5 | 1.9 | . | . | 0.4 | 3.7 | 1.5 | 0.2 | . | . | . | . | . | . | . | 0.2 | . | . | . | . | . | . | . | . | . | 18.1 | 46 | − 21 | 9 | 5 | . | . |
| | | Königswusterhausen | 37 | 0.7 | 3.9 | 4.7 | 0.1 | . | 3.2 | 0.9 | 0.1 | . | 1.9 | 3.3 | 0.2 | . | . | . | . | . | . | . | . | 2.2 | . | . | . | . | . | . | . | . | . | 21.2 | | | 11 | 6 | 1 | . |
| | Spree | Berlin-Reinickend.-West | 36 | 4.1 | 6.1 | 5.0 | 2.1 | . | 4.2 | 0.2 | . | . | 2.2 | 3.2 | . | . | . | . | . | . | . | . | . | . | . | . | . | . | . | . | . | . | . | 27.1 | | | 8 | 7 | 2 | . |
| | | Berlin-Tiergarten | 34 | 1.5 | 5.2 | 3.8 | 0.4 | . | 2.5 | 2.4 | 0.3 | . | 1.5 | 2.5 | 0.2 | . | . | . | . | . | . | . | . | . | . | . | . | . | . | . | . | . | . | 20.3 | | | 10 | 7 | 1 | . |
| | Havel | Berlin-Dahlem | 55 | 2.2 | 5.1 | 4.4 | 0.2 | . | 2.5 | . | 0.0 | . | 1.4 | 4.8 | . | . | . | . | . | . | . | . | . | . | 0.3 | . | . | . | . | . | . | . | . | 20.9 | 50 | − 21 | 8 | 5 | . | . |
| | | Potsdam (Obs.) | 80 | 1.9 | 5.0 | 4.1 | 0.6 | . | 2.3 | 0.1 | 0.7 | . | 1.0 | 2.3 | 0.0 | . | 0.0 | . | . | . | . | . | 0.2 | 0.1 | . | . | . | . | . | . | . | . | . | 18.3 | 45 | − 22 | 11 | 6 | 1 | . |
| | Nuthe | Jüterbog-Waldlager | 103 | 0.0 | 5.8 | 2.9 | 0.3 | . | 2.2 | 0.0 | 0.5 | 0.0 | 1.5 | 3.4 | 0.0 | 0.0 | . | . | . | . | . | . | 0.3 | 1.0 | . | . | . | . | . | . | . | . | . | 17.9 | 51 | − 17 | 9 | 6 | 2 | . |
| | | Mückendorf | 55 | 1.2 | 5.6 | 2.1 | 2.0 | . | 2.5 | 0.2 | 0.5 | . | 1.2 | 4.0 | . | 0.0 | 0.0 | . | . | . | . | . | 0.0 | 0.6 | . | . | . | . | . | . | . | . | . | 19.9 | | | 10 | 7 | 1 | . |
| | | Dietersdorf, Kr. Zauch- | 135 | 2.6 | 2.9 | 0.8 | 1.7 | . | 2.1 | 0.4 | 0.4 | . | 1.7 | 1.4 | . | . | . | . | . | . | . | . | 1.0 | 0.6 | . | . | . | . | . | . | . | . | . | 15.6 | | | 11 | 7 | . | . |
| | | Brück (Mark) [Belzig | 46 | 0.7 | 5.3 | 3.2 | 0.1 | . | 1.4 | . | 0.4 | . | 0.9 | 0.9 | 0.1 | . | . | . | . | . | . | . | 1.0 | 0.9 | . | . | . | . | . | . | . | . | . | 14.9 | 44 | − 19 | 11 | 4 | . | . |
| | Nuthe bis Hauptkanal | Brandenburg (Stadt) | 32 | 3.8 | 3.9 | 1.1 | 0.6 | . | 0.7 | 0.0 | 2.7 | 1.3 | 0.2 | 1.0 | 0.2 | 0.0 | . | . | . | . | . | . | 1.7 | 0.1 | . | . | . | . | . | . | . | . | . | 17.3 | 46 | − 20 | 12 | 7 | 1 | . |
| | | Schlamau | 143 | 3.9 | 4.5 | 3.2 | 0.6 | . | 1.7 | . | 2.3 | . | 0.9 | 1.5 | 0.0 | . | . | . | . | . | . | . | 0.5 | 1.5 | . | . | . | . | . | . | . | . | . | 20.6 | | | 10 | 7 | 2 | . |
| | | Ziesar | 60 | 3.5 | 4.8 | 4.5 | 3.2 | . | . | . | 3.8 | 1.2 | 0.7 | 2.5 | . | . | . | . | . | . | . | . | 0.2 | 3.4 | . | . | . | . | . | . | . | . | . | 27.8 | 76 | − 9 | 10 | 8 | . | . |
| | | Krüssau | 50 | 4.4 | 6.0 | 2.4 | 0.5 | . | 1.3 | . | 5.3 | 0.3 | 0.3 | 1.8 | . | . | 0.1 | . | . | . | . | . | 0.3 | 0.6 | . | . | . | . | . | . | . | . | . | 22.3 | 56 | − 17 | 12 | 5 | 3 | . |
| | | Genthin | 37 | 6.6 | 4.2 | 2.2 | 0.2 | . | 2.0 | . | 3.4 | . | . | 0.8 | . | . | . | . | . | . | . | . | . | 0.4 | . | . | . | . | . | . | . | . | . | 19.8 | 61 | − 13 | 8 | 5 | . | . |
| | | Rathenow | 28 | 5.1 | 4.9 | 4.9 | 0.6 | . | 0.8 | 0.0 | 2.1 | 0.1 | 0.9 | 5.3 | 0.1 | . | . | . | . | . | . | . | 3.4 | 1.0 | . | . | . | . | . | . | . | . | . | 29.2 | 88 | − 4 | 12 | 6 | . | . |
| | H. | Velten | 37 | 3.2 | 8.0 | 2.5 | 0.7 | . | 3.1 | . | . | 3.4 | 1.3 | 5.0 | . | . | . | . | . | . | . | . | . | . | . | . | . | . | . | . | . | . | . | 27.2 | 68 | − 13 | 8 | 7 | 2 | 3 |
| | Rhein | Neuruppin (Flugh.) | 45 | 4.8 | 6.3 | 2.8 | 0.5 | . | 1.5 | . | 2.3 | 0.6 | 1.7 | 0.9 | 0.1 | 0.0 | . | . | . | . | . | . | 0.0 | 2.1 | . | . | . | . | . | . | . | . | . | 23.6 | 63 | − 14 | 11 | 7 | 1 | . |
| | | Neu-Glienicke | 95 | 9.5 | 4.5 | . | 0.9 | . | . | . | 5.0 | 2.5 | 2.1 | 6.1 | . | . | . | . | . | . | . | . | . | . | . | . | . | . | . | . | . | . | . | 30.6 | 67 | − 15 | 7 | 6 | 1 | . |
| | | Michaelisbruch | 25 | 4.3 | 5.9 | 2.0 | 0.1 | . | 1.0 | . | 1.8 | 0.7 | 1.0 | 1.1 | 0.0 | . | . | . | . | . | . | . | 0.7 | 0.3 | . | . | . | . | . | . | . | . | . | 18.9 | 53 | − 17 | 11 | 7 | 1 | . |
| | | Ebereschenhof | 31 | 5.4 | 4.9 | 3.3 | 0.0 | . | 1.2 | . | 5.2 | . | 1.0 | 3.1 | . | . | . | . | . | . | . | . | 0.3 | . | . | . | . | . | . | . | . | . | . | 24.4 | | | 8 | 7 | . | . |

| Flußgebiet | | Ort | See-höhe m | 1 | 2 | 3 | 4 | 5 | 6 | 7 | 8 | 9 | 10 | 11 | 12 | 13 | 14 | 15 | 16 | 17 | 18 | 19 | 20 | 21 | 22 | 23 | 24 | 25 | 26 | 27 | 28 | 29 | 30 | 31 | Monatssumme mm | Monatssumme % der Norm. | Abweichung v. d. Norm. | Zahl der Tage mit Niederschl. ≥0.1 | Niederschl. ≥1.0 | * ≥0.1 | ▣ |
|---|---|---|---|---|---|---|---|---|---|---|---|---|---|---|---|---|---|---|---|---|---|---|---|---|---|---|---|---|---|---|---|---|---|---|---|---|---|---|---|---|
| Havel | Havel | Wittstock | 66 | 7.3 | 2.3 | 2.5 | 1.2 | . | 1.3 | . | 2.6 | 2.8 | 2.4 | 4.2 | . | . | . | . | . | . | . | . | 0.4 | 1.2 | . | . | . | . | . | . | . | . | . | | 28.2 | 72 | − 11 | 11 | 10 | 1 | . |
| | | Kyritz | 48 | 6.1 | 11.8 | 2.6 | 0.7 | . | 1.5 | . | 3.1 | 1.5 | 1.6 | 2.3 | . | . | . | . | . | . | . | . | 0.2 | . | . | . | . | . | . | . | . | . | . | | 31.4 | 82 | − 7 | 10 | 8 | 1 | . |
| | | Havelberg | 40 | 9.4 | 2.3 | 1.9 | . | . | | | 9.5 | | | 0.8 | . | . | . | . | . | . | . | . | . | . | . | . | . | . | . | . | . | . | . | | 23.9 | 63 | − 14 | 9 | 7 | . | . |
| Havel bis Mündung | Stepenitz | Meyenburg | 86 | 8.7 | 4.5 | . | . | . | . | . | 0.9 | . | 1.9 | 3.9 | . | . | . | . | . | . | . | . | 0.3 | 2.1 | . | . | . | . | . | . | . | . | . | | 22.3 | 51 | − 21 | 7 | 5 | . | . |
| | | Könkendorf | 95 | 6.0 | 4.4 | 2.2 | 1.6 | . | 1.4 | 0.4 | 0.8 | 4.4 | 1.7 | 5.0 | 0.1 | . | . | . | . | . | . | . | 0.1 | 2.5 | . | . | . | . | . | . | . | . | . | | 30.6 | 76 | − 10 | 13 | 9 | . | . |
| | | Hoppenrade | 47 | 13.5 | 11.4 | 4.5 | 1.4 | . | 0.2 | . | 1.0 | 4.1 | 1.7 | 4.6 | 0.3 | . | . | . | . | . | . | . | . | 1.3 | . | . | . | . | . | . | . | . | . | | 44.0 | 105 | + 2 | 11 | 9 | 1 | . |
| | Elbe | Wittenberge | 23 | 6.1 | 9.3 | 2.5 | . | . | 0.4 | . | 0.7 | 0.9 | 0.4 | 1.7 | 0.1 | . | . | . | . | . | . | . | 0.2 | 1.1 | . | . | . | . | . | . | . | . | . | | 23.4 | 56 | − 18 | 11 | 5 | . | . |
| | Aland | Zichtau | 58 | 7.9 | 5.8 | 2.9 | 0.1 | . | 1.7 | . | 1.9 | 5.3 | 1.5 | 4.7 | . | . | . | . | . | . | . | . | 0.0 | . | . | . | . | . | . | . | . | . | . | | 31.8 | 78 | − 9 | 9 | 8 | 1 | . |
| | | Güssefeld | 40 | 6.5 | 2.7 | 1.4 | 0.6 | . | 0.2 | . | 1.4 | 0.9 | 0.1 | 3.2 | . | . | . | . | . | . | . | . | . | 0.1 | . | . | . | . | . | . | . | . | . | | 17.1 | 44 | − 22 | 10 | 5 | . | . |
| | | Großschwechten | 33 | 10.0 | 2.5 | 2.4 | 0.8 | . | . | . | 2.6 | 2.4 | 0.2 | 3.6 | . | . | . | . | . | . | . | . | . | . | . | . | . | . | . | . | . | . | . | | 24.5 | 68 | − 12 | 8 | 6 | 1 | . |
| | | Seehausen (Altm.) | 21 | 4.0 | 6.3 | 1.4 | . | . | 0.2 | 0.3 | . | 2.4 | 2.1 | 2.4 | . | . | . | . | . | . | . | . | . | 0.2 | . | . | . | . | . | . | . | . | . | | 19.3 | 49 | − 20 | 9 | 6 | 1 | . |
| | Elbe | Lenzen (Elbe) | 17 | 8.1 | 3.0 | . | . | . | . | . | . | 4.5 | 1.0 | 1.8 | . | . | . | . | . | . | . | . | . | 3.2 | . | . | . | . | . | . | . | . | . | | 21.6 | 54 | − 19 | 6 | 6 | . | . |
| | Elde | Röbel | 64 | . | 10.2 | 2.4 | . | . | 2.1 | . | 0.9 | 2.2 | 2.3 | 6.0 | 0.1 | . | . | . | . | . | . | . | 0.2 | 2.8 | . | . | . | . | . | . | . | . | . | | 29.2 | 66 | − 15 | 10 | 7 | 1 | . |
| | | Waren | 68 | 4.5 | 4.0 | 1.0 | 0.8 | . | 0.2 | . | 0.7 | 2.2 | 1.6 | 4.1 | 0.2 | . | . | . | . | . | . | . | 0.2 | 1.4 | . | . | . | . | . | . | . | . | . | | 20.9 | 49 | − 22 | 12 | 7 | . | . |
| | | Plau | 63 | 8.0 | 6.2 | 0.4 | 0.2 | . | . | 3.0 | . | . | . | 2.8 | . | . | . | . | . | . | . | . | . | 4.0 | . | . | . | . | . | . | . | . | . | | 24.6 | 60 | − 17 | 7 | 5 | 1 | . |
| | | Redlin | 57 | 8.5 | 9.9 | 1.9 | 1.2 | . | . | . | 2.3 | 1.8 | 1.2 | 11.4 | 0.3 | . | . | . | . | . | . | . | 1.6 | 1.9 | 0.1 | . | . | . | . | . | . | . | . | | 42.4 | 105 | + 2 | 12 | 10 | 1 | . |
| | | Hohenviecheln | 50 | 11.0 | 4.0 | 3.0 | 0.3 | . | . | . | 3.9 | 5.0 | 3.1 | 2.3 | . | . | . | . | . | . | . | . | . | 0.2 | . | . | . | . | . | . | . | . | . | | 32.8 | 75 | − 11 | 9 | 7 | 1 | . |
| | | Schwerin (Stadt) | 52 | 13.6 | 0.8 | 0.8 | 0.3 | . | . | . | 2.9 | 2.0 | 2.7 | 0.8 | . | . | . | . | . | . | . | . | . | 1.0 | . | . | . | . | . | . | . | . | . | | 24.9 | 60 | − 17 | 9 | 5 | 1 | . |
| | | Grabow, Kr. Ludwigslust | 30 | . | 9.3 | 3.2 | . | . | . | . | 3.1 | 9.6 | . | . | . | . | . | . | . | . | . | . | . | 21.4 | . | . | . | . | . | . | . | . | . | | 46.6 | 109 | + 4 | 5 | 5 | . | . |
| | E. | Dömitz | 15 | 7.1 | 1.2 | 2.9 | . | . | . | . | 3.4 | 9.1 | 1.2 | 1.5 | . | . | . | . | 0.9 | . | . | . | 0.1 | 0.5 | . | . | . | . | . | . | . | . | . | | 27.9 | 74 | − 10 | 10 | 7 | . | . |
| | Jeetzel | Klötze | 55 | 5.4 | 4.1 | 1.7 | 1.4 | . | . | . | 2.0 | 0.7 | 0.5 | 5.5 | . | . | . | . | . | . | . | . | . | . | . | . | . | . | . | . | . | . | . | | 21.3 | 53 | − 19 | 8 | 6 | 1 | . |
| | | Salzwedel (Stadt) | 23 | 6.1 | 5.0 | 2.1 | 4.1 | . | . | . | 4.4 | . | . | . | . | . | . | . | . | . | . | . | 0.1 | . | . | . | . | . | . | . | . | . | . | | 21.8 | 58 | − 16 | 6 | 5 | . | . |
| | | Arendsee | 28 | 7.8 | 3.3 | 2.5 | . | . | 0.5 | . | 1.3 | 1.1 | 0.3 | 2.3 | . | . | . | . | . | . | . | . | 0.1 | 0.5 | . | . | . | . | . | . | . | . | . | | 19.7 | 50 | − 20 | 10 | 6 | 1 | . |
| | | Schnega | 36 | 6.0 | 5.7 | . | . | . | 0.1 | . | 3.1 | 5.6 | 1.2 | 4.0 | . | . | . | . | 2.5 | . | . | . | 0.7 | 3.7 | . | . | . | . | . | . | . | . | . | | 32.6 | 79 | − 9 | 10 | 8 | . | . |
| | | Lüchow | 18 | 5.4 | 9.7 | 1.5 | . | . | . | . | 3.2 | 3.5 | . | 1.7 | . | . | . | . | 1.3 | . | . | . | . | 4.2 | . | . | . | . | . | . | . | . | . | | 30.5 | 82 | − 7 | 8 | 8 | . | . |
| | Sude | Hagenow | 25 | 9.6 | 4.0 | 1.5 | . | . | 0.6 | . | . | 3.2 | 2.1 | . | . | . | . | . | 0.9 | . | . | . | . | 11.2 | . | . | . | . | . | . | . | . | . | | 33.1 | 77 | − 10 | 8 | 6 | . | . |
| | | Lübtheen | 15 | 9.2 | 4.6 | 2.6 | 0.2 | . | 0.1 | 0.1 | 2.5 | 3.6 | 0.8 | 3.1 | 0.1 | . | . | . | 2.0 | . | . | . | 0.3 | 5.2 | 0.1 | . | . | . | . | . | . | . | . | | 34.5 | 85 | − 6 | 15 | 8 | 2 | . |
| | | Zarrentin | 45 | 10.1 | 4.3 | 0.8 | . | . | . | . | 9.0 | 4.2 | 2.3 | 2.0 | . | . | . | . | . | . | . | . | 0.5 | 0.8 | . | . | . | . | . | . | . | . | . | | 34.7 | 78 | − 10 | 9 | 6 | 1 | . |
| | Elbe | Lauenburg (Elbe) | 45 | 8.3 | 3.3 | 0.9 | 0.0 | . | 0.0 | . | 6.6 | 5.0 | 1.0 | 1.4 | 0.1 | . | . | . | 0.3 | . | . | . | 0.6 | 0.3 | 0.0 | . | . | . | . | . | . | . | . | | 27.8 | 65 | − 15 | 11 | 6 | . | . |
| | Ilmenau | Uelzen (Gartenstr.) | 38 | 7.2 | 5.5 | 4.0 | 0.3 | . | . | 0.2 | 4.3 | 3.9 | 1.1 | 5.9 | . | . | . | . | 1.5 | . | . | . | 0.6 | 2.9 | . | . | . | . | . | . | . | . | . | | 37.4 | 80 | − 9 | 12 | 9 | 1 | . |
| | | Velgen | 85 | 9.1 | 4.2 | 1.1 | . | . | . | . | 2.8 | 3.1 | 1.0 | 3.0 | . | . | . | . | 0.8 | . | . | . | 0.0 | 0.0 | . | . | . | . | . | . | . | . | . | | 25.1 | 57 | − 19 | 8 | 7 | . | . |
| | | Melbeck | 20 | 11.2 | | 2.1 | . | . | . | . | 5.0 | 2.5 | . | . | . | . | . | . | *1.0* | . | . | . | 0.0 | 0.0 | . | . | . | . | . | . | . | . | . | | 21.8 | | | 6 | 6 | . | . |
| | | Hohenfier | 64 | 3.2 | 7.6 | 3.0 | 7.2 | . | . | . | 3.9 | 5.1 | 1.6 | 4.0 | . | . | . | . | 1.2 | . | . | . | 0.7 | 0.9 | 0.2 | . | . | . | . | . | . | . | . | | 38.6 | 91 | − 4 | 12 | 9 | 1 | . |
| | | Dahlenburg | 35 | 9.0 | 4.3 | 0.2 | . | . | . | 2.6 | 2.0 | 3.8 | . | . | 4.1 | . | . | . | 1.8 | . | . | . | 0.4 | . | . | . | . | . | . | . | . | . | . | | 28.2 | 64 | − 16 | 9 | 7 | . | . |
| | Ilmenau bis Stör | Handeloh | 55 | 12.4 | 5.6 | 3.1 | . | . | . | 0.6 | 3.9 | 1.8 | 3.1 | 4.9 | . | . | . | . | . | . | . | . | . | . | . | . | . | . | . | . | . | . | . | | 35.4 | | | 8 | 7 | . | . |
| | | Sahrendorf-Schätzendf. | 70 | 11.7 | 6.8 | 4.5 | . | . | 0.0 | . | 6.1 | 2.5 | 2.6 | 4.6 | . | . | . | . | 0.4 | . | . | . | 0.9 | 1.0 | . | . | . | . | . | . | . | . | . | | 41.1 | | | 10 | 8 | 1 | . |
| | | Schwarzenbek | 45 | 18.7 | 6.4 | 1.0 | . | . | 0.7 | . | 9.7 | 5.6 | 2.1 | 5.2 | . | . | . | . | . | . | . | . | 1.8 | . | . | . | . | . | . | . | . | . | . | | 51.2 | 98 | − 1 | 9 | 8 | . | . |
| | | Hamburg-Kirchwärder | 5 | 10.5 | 4.9 | 1.8 | . | . | . | . | 4.6 | 5.0 | 1.4 | 1.4 | . | . | . | . | . | . | . | . | 3.1 | 1.6 | . | . | . | . | . | . | . | . | . | | 34.3 | | | 9 | 9 | . | . |
| | | Hamburg-Fuhlsbüttel | 12 | 14.4 | 4.4 | 1.2 | 0.0 | . | 0.4 | 0.0 | 5.3 | 2.0 | 2.7 | 3.4 | 0.0 | . | . | . | 0.0 | . | . | . | 2.4 | 1.0 | 0.0 | . | . | . | . | . | . | . | . | | 37.2 | 71 | − 15 | 10 | 9 | . | . |
| | | Sauensiek | 40 | 14.4 | 9.3 | 0.9 | . | . | 0.8 | . | 3.5 | 0.5 | 2.5 | 2.1 | . | . | . | . | . | . | . | . | 1.0 | 0.8 | 0.1 | . | . | . | . | . | . | . | . | | 35.9 | 78 | − 10 | 11 | 6 | . | . |
| | | Estebrügge | 1 | 13.5 | 3.6 | 1.1 | . | . | 0.2 | . | 3.8 | 2.0 | 2.5 | 2.0 | . | . | . | . | . | . | . | . | 1.0 | 1.5 | . | . | . | . | . | . | . | . | . | | 31.2 | 65 | − 17 | 10 | 9 | . | . |
| | | Stade-Agathenburg | 16 | 13.4 | 4.8 | 0.3 | 0.0 | . | 0.0 | . | 2.7 | 0.6 | 3.1 | 1.6 | . | . | . | . | . | . | . | . | 0.7 | 0.3 | . | . | . | . | . | . | . | . | . | | 27.5 | 61 | − 18 | 9 | 5 | . | . |
| | | Rantzau | 10 | 15.1 | 2.2 | 1.0 | . | . | 0.2 | . | 2.1 | 11.2 | 3.7 | 2.8 | . | . | . | . | . | . | . | . | 2.4 | 1.1 | 0.1 | . | . | . | . | . | . | . | . | | 41.9 | 86 | − 7 | 11 | 9 | . | . |
| | | Glückstadt | 3 | 13.8 | 3.0 | . | . | . | 1.8 | . | 3.6 | 4.9 | 3.3 | 0.6 | . | . | . | . | . | . | . | . | 1.1 | . | . | . | . | . | . | . | . | . | . | | 32.1 | 71 | − 13 | 8 | 7 | . | . |
| | Stör | Brokstedt | 10 | 15.0 | 3.3 | 0.9 | 0.2 | . | 1.3 | . | 2.9 | 3.3 | 3.1 | 3.3 | . | . | . | . | . | . | . | . | 1.6 | . | . | . | . | . | . | . | . | . | . | | 34.9 | 69 | − 16 | 10 | 8 | 1 | . |
| | | Seth | 33 | 14.0 | 4.2 | 1.4 | 0.1 | . | 0.0 | . | 3.4 | 4.8 | 4.5 | 4.3 | . | . | . | . | . | . | . | . | 1.5 | 2.9 | . | . | . | . | . | . | . | . | . | | 41.1 | 82 | − 9 | 10 | 9 | 1 | . |
| | | Bramstedt, Bad | 10 | 15.2 | 3.2 | 1.5 | 0.0 | . | 0.5 | . | 3.0 | 9.3 | 4.2 | 2.3 | . | . | . | . | . | . | . | . | 2.1 | . | . | . | . | . | . | . | . | . | . | | 41.3 | 82 | − 9 | 9 | 8 | 2 | . |
| | | Itzehoe | 20 | 14.4 | 2.2 | 0.6 | . | . | 0.9 | . | 1.8 | 2.1 | 3.6 | 2.8 | . | . | . | . | . | . | . | . | 1.2 | . | . | . | . | . | . | . | . | . | . | | 29.6 | 58 | − 22 | 9 | 7 | 1 | . |
| | | Christinenthal | 20 | 16.4 | 3.3 | 1.8 | . | . | 2.5 | . | 1.7 | 1.1 | 6.1 | 3.2 | . | . | . | . | . | . | . | . | 1.5 | . | . | . | . | . | . | . | . | . | . | | 37.6 | 76 | − 12 | 9 | 9 | . | . |
| | E. | Freiburg a. E. | 3 | 13.7 | 5.2 | 7.8 | 6.4 | 4.6 | 3.5 | . | . | . | . | . | . | . | . | . | . | . | . | . | 1.0 | . | 0.1 | . | . | . | . | . | . | . | . | | 42.3 | 86 | − 7 | 8 | 7 | . | . |

| Flußgebiet | | Ort | See-höhe m | 1 | 2 | 3 | 4 | 5 | 6 | 7 | 8 | 9 | 10 | 11 | 12 | 13 | 14 | 15 | 16 | 17 | 18 | 19 | 20 | 21 | 22 | 23 | 24 | 25 | 26 | 27 | 28 | 29 | 30 | 31 | Monatssumme mm | % der Norm. | Abweichung v. d. Norm. | Zahl der Tage mit Niederschl. ≥0.1 | Niederschl. ≥1.0 | * ≥0.1 | ⊠ |
|---|---|---|---|---|---|---|---|---|---|---|---|---|---|---|---|---|---|---|---|---|---|---|---|---|---|---|---|---|---|---|---|---|---|---|---|---|---|---|---|
| **Von der Elbe bis zur Weser** | | | | | | | | | | | | | | | | | | | | | | | | | | | | | | | | | | | | | | | | |
| Hannov. Küste (Elbe - Weser) | Oste | Elsdorf | 30 | 15.0 | 5.4 | 1.2 | . | . | 0.5 | 0.3 | 4.9 | 0.5 | 3.1 | 4.6 | . | . | . | . | . | . | . | . | 0.6 | 0.1 | . | . | . | . | . | . | . | . | . | 38.2 | | | 11 | 6 | . | . |
| | | Selsingen | 22 | 14.4 | 5.0 | 2.0 | . | . | 0.5 | . | 0.9 | 1.0 | 2.6 | 1.8 | 0.1 | . | . | . | . | . | . | . | 0.0 | 1.4 | . | . | . | . | . | . | . | . | . | . | 29.7 | 62 | − 18 | 10 | 7 | . | . |
| | | Bremervörde | 6 | 15.4 | 5.6 | 1.1 | 0.0 | . | 1.5 | . | 3.4 | 1.8 | 3.2 | 1.4 | 0.1 | . | . | . | . | . | . | . | 0.2 | 0.0 | . | . | . | . | . | . | . | . | . | . | 33.7 | 69 | − 15 | 10 | 8 | . | . |
| | Nordsee | Steinau | 1 | 11.0 | 1.9 | 0.3 | . | . | 0.6 | 0.1 | 2.4 | 1.7 | 2.7 | 1.0 | . | . | . | . | . | . | . | . | 0.1 | . | . | . | . | . | . | . | . | . | . | . | 21.8 | 46 | − 26 | 10 | 6 | . | . |
| | | Lamstedt | 25 | 14.1 | . | . | . | . | 2.0 | . | 2.9 | 8.2 | 3.5 | 2.0 | . | . | . | . | . | . | . | . | . | . | . | . | . | . | . | . | . | . | . | . | 33.4 | 67 | − 16 | 6 | 6 | . | . |
| | | Altenbruch | 2 | 15.3 | 3.9 | 0.4 | . | . | 0.9 | 0.1 | 4.4 | 0.5 | 4.9 | 3.9 | . | . | . | . | . | . | . | . | . | . | . | . | . | . | . | . | . | . | . | . | 34.3 | 77 | − 10 | 9 | 5 | . | . |
| | | Bremerhaven | 4 | 12.0 | 3.5 | 0.7 | 0.0 | . | 1.6 | 0.0 | 5.0 | 3.8 | 2.5 | 1.2 | . | . | . | . | . | . | . | . | 0.0 | . | . | . | . | . | . | . | . | . | . | . | 30.3 | 79 | − 8 | 8 | 7 | . | . |
| **Weser** | | | | | | | | | | | | | | | | | | | | | | | | | | | | | | | | | | | | | | | | |
| Werra | Werra | Hetschbach | 432 | 9.2 | 0.5 | 0.4 | . | 4.0 | 1.2 | . | 4.1 | . | . | 1.7 | . | . | . | . | . | . | . | . | 4.1 | 1.6 | . | . | . | . | . | . | . | . | . | . | 26.8 | | | 9 | 7 | 2 | . |
| | | Hildburghausen | 381 | 6.0 | 3.2 | . | . | 3.8 | 1.2 | . | 6.2 | 3.0 | . | 1.0 | . | . | . | . | . | . | . | . | 3.3 | 1.5 | . | . | . | . | . | . | . | . | . | . | 29.1 | 57 | − 22 | 9 | 9 | . | . |
| | Schleuse | Unterneubrunn | 460 | 8.6 | 2.1 | 0.1 | 6.3 | 1.7 | 2.4 | 0.2 | 4.8 | 6.1 | . | 2.6 | . | . | . | . | . | . | . | . | 7.1 | 1.7 | 0.5 | . | . | . | . | . | . | . | . | . | 44.2 | 69 | − 20 | 13 | 10 | 1 | . |
| | | Frauenwald | 745 | 14.3 | 1.4 | 10.7 | 4.2 | 3.5 | 7.2 | 2.1 | 7.6 | 4.5 | 0.3 | 3.7 | . | . | . | . | . | . | . | . | 4.2 | 3.5 | 0.6 | . | . | . | . | 0.0 | . | . | 0.0 | 67.8 | | | 14 | 12 | 2 | 1 |
| | W. | Schmiedefeld a. R. | 720 | 14.5 | 2.3 | 3.4 | . | 3.9 | 9.5 | 0.8 | 8.0 | 2.1 | . | 5.2 | . | . | . | . | . | . | . | . | 4.1 | 3.1 | 0.7 | . | . | . | . | . | . | . | 0.0 | 57.6 | 67 | − 28 | 12 | 10 | 2 | 1 |
| | Hassel | Tachbach | 355 | 4.7 | 3.0 | 0.3 | 0.7 | 4.2 | 3.5 | 0.0 | 6.1 | 0.9 | . | 2.4 | . | . | . | . | . | . | . | 0.0 | 2.5 | 2.2 | 0.8 | . | . | . | . | . | . | . | . | 31.3 | 61 | − 20 | 12 | 8 | 1 | 1 |
| | | Suhl | 437 | 2.1 | 6.1 | 2.3 | 0.2 | 6.3 | 6.1 | 0.2 | 7.4 | 3.2 | 0.3 | 2.3 | 0.2 | . | . | . | . | . | . | . | 3.6 | 1.7 | 0.5 | . | . | . | . | . | 0.2 | 0.5 | | 43.2 | 72 | − 17 | 16 | 10 | 2 | . |
| | | Oberschönau | 515 | 10.2 | 0.6 | 4.5 | 7.1 | | 5.3 | . | 4.2 | 1.1 | . | 3.9 | 0.2 | . | . | . | . | . | . | . | 2.2 | 5.9 | 0.9 | . | . | . | . | 0.1 | . | . | . | 46.2 | 60 | − 31 | *14* | *10* | 3 | . |
| | Hassel bis Hörsel | Henneberg | 410 | 4.8 | 0.2 | . | 0.2 | 4.5 | 7.3 | . | 5.3 | 1.0 | 0.1 | . | . | . | . | . | . | . | . | 0.1 | 4.5 | . | . | . | . | . | . | . | . | . | . | 28.0 | 60 | − 19 | 10 | 6 | 2 | . |
| | | Meiningen | 308 | 3.8 | 1.5 | 1.0 | 0.6 | 7.4 | 7.9 | . | 3.8 | 3.6 | . | 2.0 | . | . | . | . | . | . | . | 0.2 | 1.4 | 1.5 | 0.7 | . | . | . | . | . | . | . | . | . | 35.4 | 74 | − 12 | 13 | 10 | 2 | . |
| | | Geba | 670 | 4.6 | 2.7 | 1.0 | 1.2 | 4.6 | *2.0* | . | . | . | . | *1.0* | . | . | . | . | . | . | . | . | 4.9 | 1.0 | . | . | . | . | . | . | . | . | . | 23.0 | 44 | − 29 | *9* | *9* | 2 | 2 |
| | | Schmalkalden | 330 | 2.6 | 1.1 | 2.5 | 0.3 | 7.2 | 2.1 | . | 1.4 | 1.9 | . | 0.0 | . | . | . | . | . | . | . | . | 2.2 | 0.3 | . | . | . | . | . | . | . | . | . | 21.6 | 46 | − 26 | 10 | 8 | 1 | . |
| | | Roßdorf | 375 | 4.2 | 0.5 | 2.1 | 0.4 | 5.5 | 3.5 | . | 3.2 | . | . | 0.4 | . | . | . | . | . | . | . | . | 5.0 | 3.5 | . | . | . | . | . | . | . | . | . | 28.3 | 58 | − 20 | 10 | 7 | 2 | . |
| | | Brotterode | 600 | 9.8 | 3.0 | 4.5 | 0.5 | 8.6 | 2.2 | . | 1.4 | . | . | . | . | . | . | . | . | . | . | . | 2.9 | 3.0 | . | . | . | . | . | . | . | . | . | 35.9 | 46 | − 42 | 9 | 8 | 3 | 1 |
| | | Inselsberg, Großer | 915 | 14.2 | 12.6 | 8.6 | 1.1 | 6.0 | 3.9 | 0.8 | 3.2 | 0.8 | 0.4 | 1.1 | . | . | . | . | . | . | . | . | 3.9 | 5.2 | 0.9 | 0.2 | . | . | . | 0.0 | . | 0.0 | 0.0 | 62.9 | 66 | − 32 | 15 | 10 | 5 | 15 |
| | | Kieselbach | 235 | 3.0 | 0.9 | 0.4 | . | 6.4 | 0.1 | . | 1.4 | 0.7 | . | 0.0 | . | . | . | . | . | . | . | . | 1.7 | 3.8 | . | . | . | . | . | . | . | . | . | 18.4 | | | 9 | 5 | . | . |
| | | Vacha | 240 | 4.7 | 0.7 | 0.7 | 0.8 | 1.2 | 3.5 | . | 3.6 | 1.3 | . | 0.9 | . | . | . | . | . | . | . | . | 1.0 | 4.3 | . | . | . | . | . | . | . | . | . | 22.7 | 52 | − 21 | 11 | 7 | . | . |
| | | Hilders | 450 | 10.6 | 0.1 | 0.8 | 1.1 | 2.2 | 3.1 | . | 4.2 | . | 0.3 | 2.3 | . | . | . | . | . | . | . | 0.5 | 1.9 | 0.1 | 0.9 | . | . | . | . | . | . | . | . | 28.1 | 48 | − 30 | 13 | 7 | . | . |
| | | Rasdorf | 320 | 6.6 | 1.0 | . | 2.8 | *3.0* | *0.4* | . | 2.9 | 2.6 | 0.6 | . | . | . | . | . | . | . | . | . | 0.7 | 0.3 | . | 0.1 | . | . | . | . | . | . | . | 21.2 | 50 | − 21 | 12 | 6 | . | . |
| | | Marksuhl | 246 | 5.0 | 2.4 | . | 1.1 | 4.1 | 0.0 | . | 2.4 | 2.5 | . | . | . | . | . | . | . | . | . | . | 1.1 | 5.0 | . | . | . | . | . | . | . | . | . | 23.6 | | | 8 | 8 | . | . |
| | | Frauenborn | 295 | 10.2 | 2.2 | 0.6 | 2.1 | 5.2 | 0.5 | 0.3 | 3.9 | 1.6 | . | 1.5 | . | . | . | . | . | . | . | . | 0.9 | 8.1 | . | . | . | . | . | . | . | . | . | 37.1 | | | 12 | 8 | 1 | . |
| | Hörsel | Tabarz | 393 | *16.4* | 5.2 | 5.4 | 4.8 | | 3.4 | | 2.3 | | | 0.5 | . | . | . | . | . | . | . | . | 2.1 | 4.0 | 0.2 | . | . | . | . | . | . | 5.2 | 49.5 | 62 | − 31 | *15* | 9 | 3 | . |
| | | Gotha (Flugh.) | 300 | 1.8 | 2.4 | 2.0 | 0.0 | 2.3 | 0.1 | 0.3 | 0.1 | 1.0 | 0.0 | 0.5 | . | . | . | . | . | . | . | . | 1.2 | 7.3 | 1.2 | 0.0 | . | . | . | . | . | . | . | 20.2 | 44 | − 25 | 12 | 8 | 2 | . |
| | | Großenbehringen | 281 | 5.2 | 3.8 | 3.6 | 0.4 | 3.4 | 0.6 | . | 1.9 | 2.4 | . | 0.4 | . | . | . | . | . | . | . | . | . | 5.3 | . | . | . | . | . | . | . | . | . | 27.0 | 60 | − 18 | 10 | 7 | 2 | . |
| | | Eisenach | 222 | 7.8 | 3.2 | 3.6 | 0.3 | 5.2 | 0.3 | . | 3.1 | 3.2 | . | 1.6 | . | . | . | . | . | . | . | . | 0.4 | 3.1 | . | . | . | . | . | . | . | . | . | 31.8 | 71 | − 13 | 11 | 8 | . | . |
| | Hörsel bis Vereinigung | Eschwege (Stadt) | 170 | 6.3 | 1.4 | 1.7 | 0.4 | 3.7 | 0.8 | . | 2.0 | 1.1 | . | 0.8 | . | . | . | . | . | . | . | . | 0.2 | 3.4 | . | . | . | . | . | . | . | . | . | 21.8 | 51 | − 21 | 11 | 7 | . | . |
| | | Wichmannshausen | 203 | 10.7 | 5.1 | 1.4 | 0.3 | 4.8 | 1.1 | . | 3.7 | 2.0 | . | 1.4 | . | . | . | . | . | . | . | . | 1.7 | 2.8 | . | . | . | . | . | . | . | . | . | 35.0 | | | 11 | 10 | . | . |
| | | Nonnenholz | 305 | 10.5 | 9.2 | 5.2 | 0.7 | 3.8 | 7.6 | . | 0.7 | 1.2 | . | 2.6 | . | . | . | . | . | . | . | . | . | . | . | . | . | . | . | . | . | . | . | 41.5 | | | 9 | 7 | 1 | . |
| | | Witzenhausen | 136 | 10.6 | 1.6 | 5.5 | 0.7 | 2.0 | 0.1 | . | 4.8 | 0.0 | . | 0.6 | . | . | . | . | . | . | . | . | 0.6 | . | . | . | . | . | . | . | . | . | . | 26.5 | 59 | − 19 | 9 | 5 | . | . |
| | | Hannov. Münden | 125 | 11.9 | 7.3 | 4.5 | 0.5 | 6.5 | 1.4 | . | 1.9 | 3.6 | . | 2.5 | . | . | . | . | . | . | . | . | 0.0 | 1.7 | . | . | . | . | . | . | . | . | . | 41.8 | 75 | − 14 | 10 | 9 | 2 | . |
| Fulda | Quelle bis Schlitz | Poppenhausen | 460 | 8.2 | 1.6 | 0.8 | 0.5 | 0.8 | 3.6 | . | 5.0 | 1.1 | . | 0.2 | . | . | . | . | . | . | . | 1.1 | 2.8 | 0.2 | 0.7 | . | . | . | . | . | . | . | . | 26.6 | | | 13 | 7 | 1 | 1 |
| | | Ried | 346 | 5.7 | 2.6 | 2.1 | 0.3 | 1.0 | 3.2 | . | 5.6 | 1.0 | 0.0 | 0.1 | . | . | . | . | . | . | . | 0.2 | 3.3 | 0.0 | 0.0 | . | . | . | . | . | . | . | . | 25.1 | 43 | − 33 | 11 | 8 | 1 | . |
| | | Oberkalbach | 390 | 9.2 | 6.3 | 0.5 | 0.4 | 1.7 | 6.7 | . | 6.0 | . | . | 2.1 | . | . | . | . | . | . | . | 3.1 | 0.2 | . | . | . | . | . | . | . | . | . | . | 36.2 | | | 10 | 7 | 2 | . |
| | | Reinhards | 295 | 1.4 | 1.7 | 0.2 | . | 1.2 | 5.6 | . | 5.0 | 0.0 | . | . | . | . | . | . | . | . | . | 0.1 | 1.4 | 0.1 | 0.4 | . | . | . | . | . | . | . | . | 17.1 | | | 10 | 6 | . | . |
| | | Grebenhain | 435 | 20.5 | 3.3 | 1.4 | . | 1.6 | 8.2 | . | 9.3 | 1.2 | . | 1.1 | . | . | . | . | . | . | . | 0.1 | 0.5 | 0.3 | . | . | . | . | . | . | . | . | . | 47.5 | 70 | − 21 | 11 | 8 | 1 | 1 |
| | Schlitz | Kleinlüder | 270 | 7.1 | 0.8 | 1.6 | . | 1.9 | 5.4 | 0.2 | 5.8 | 0.7 | 0.0 | . | . | . | . | . | . | . | . | 0.2 | 0.5 | 1.5 | . | . | . | . | . | . | . | . | . | 25.7 | 60 | − 17 | 11 | 6 | . | . |
| | | Salzschlirf | 250 | 3.6 | . | 0.0 | . | 0.9 | 1.1 | . | 7.4 | 0.5 | . | 0.0 | . | . | . | . | . | . | . | 0.6 | 0.6 | 0.7 | . | . | . | . | . | . | . | . | . | 15.4 | 38 | − 24 | 8 | 3 | . | . |
| | Schlitz bis Eder | Solms | 216 | 6.0 | 0.8 | 0.3 | 0.3 | 6.2 | 0.4 | . | 7.7 | 0.4 | . | 0.0 | . | . | . | . | . | . | . | 0.4 | 1.0 | 4.0 | . | . | . | . | . | . | . | . | . | 27.5 | | | 11 | 5 | . | . |
| | | Hersfeld, Bad | 203 | 8.5 | 1.5 | 4.1 | 0.4 | 4.7 | 0.4 | 0.1 | 7.7 | 0.9 | . | 0.0 | . | . | . | . | . | . | . | . | 2.3 | 3.2 | . | . | . | . | . | . | . | . | . | 33.8 | 69 | − 15 | 11 | 7 | . | . |
| | | Dietershausen | 420 | 6.1 | 1.4 | 1.6 | 0.4 | 1.2 | 2.5 | . | 5.1 | 0.2 | . | 0.3 | . | . | . | . | . | . | . | 1.8 | 3.5 | . | . | . | . | . | . | . | . | . | . | 24.1 | 44 | − 30 | 11 | 8 | 1 | . |
| | | Marbach, Kr. Fulda | 308 | 5.3 | 0.5 | 0.1 | 1.1 | 3.1 | 4.0 | . | 4.4 | 0.3 | . | 0.5 | . | . | . | . | . | . | . | 0.4 | 1.1 | 0.0 | . | . | . | . | . | . | . | . | . | 20.8 | 51 | − 20 | 11 | 6 | . | . |

# Tägliche Niederschlagshöhen in Millimetern, gemessen um 7 Uhr morgens



| Flußgebiet | | Ort | Seehöhe m | 1 | 2 | 3 | 4 | 5 | 6 | 7 | 8 | 9 | 10 | 11 | 12 | 13 | 14 | 15 | 16 | 17 | 18 | 19 | 20 | 21 | 22 | 23 | 24 | 25 | 26 | 27 | 28 | 29 | 30 | 31 | Monatssumme mm | Monatssumme % der Norm. | Abweichung v. d. Norm. | Zahl der Tage mit Niederschl. ≧0.1 | Niederschl. ≧1.0 | * ≧0.1 | * |
|---|---|---|---|---|---|---|---|---|---|---|---|---|---|---|---|---|---|---|---|---|---|---|---|---|---|---|---|---|---|---|---|---|---|---|---|---|---|---|---|---|
| Fulda | Schlitz bis Eder | Hünfeld | 260 | 8.5 | 0.8 | 0.2 | 0.4 | 4.0 | 2.2 | . | 5.3 | 0.3 | . | 0.8 | 0.0 | . | . | . | . | . | . | 0.1 | 0.7 | 0.5 | . | . | . | . | . | . | . | . | . | 23.8 | 57 | − 18 | 12 | 4 | . | . |
| | | Friedewald | 385 | 8.4 | 4.3 | 1.2 | 0.5 | 5.4 | 0.7 | . | 2.9 | 3.4 | . | 1.4 | . | . | . | . | . | . | . | . | 2.0 | 7.9 | . | . | . | . | . | . | . | . | . | 38.1 | 76 | − 12 | 11 | 9 | 1 | . |
| | | Seifertshausen | 280 | 7.4 | 0.2 | 9.6 | 2.6 | 4.7 | . | . | 1.7 | 3.8 | . | . | . | . | . | . | . | . | . | . | 1.2 | 8.7 | . | . | . | . | . | . | . | . | . | 39.9 | 83 | − 8 | 9 | 8 | . | . |
| | | Rengshausen | 300 | 4.1 | 3.0 | 0.2 | 0.7 | 5.0 | 0.0 | 1.0 | 1.9 | 0.1 | . | 2.4 | . | . | . | . | . | . | . | . | 2.3 | 0.2 | . | . | . | . | . | . | . | . | . | 20.9 | 40 | − 32 | 11 | 7 | . | . |
| | | Melsungen (Kesselberg) | 190 | 6.7 | 3.5 | 0.8 | 0.2 | 8.4 | 0.8 | . | 2.6 | 0.7 | . | 2.6 | . | . | . | . | . | . | . | . | 1.8 | 0.7 | 0.0 | . | . | . | . | . | . | . | . | 28.8 | 62 | − 18 | 11 | 6 | . | . |
| | Eder | Erndtebrück | 495 | 2.1 | 11.9 | 13.9 | . | 3.1 | 10.4 | 1.0 | 8.9 | 2.0 | 0.5 | 5.5 | . | . | . | . | . | . | . | 1.2 | . | . | . | . | . | . | . | . | . | . | . | 60.5 | 78 | − 17 | 11 | 10 | 1 | . |
| | | Girkhausen | 497 | 12.0 | 4.2 | 5.3 | 0.1 | 7.8 | 8.9 | 1.2 | 5.5 | 1.5 | . | 3.9 | . | . | . | . | 1.7 | . | . | . | . | 1.2 | . | . | . | . | . | . | . | . | . | 53.3 | 64 | − 30 | 12 | 11 | . | . |
| | | Berleburg | 446 | 9.8 | 11.2 | 14.5 | . | 3.8 | 4.1 | 0.9 | 4.5 | 1.5 | 0.2 | 2.5 | . | . | . | . | 0.8 | . | . | 0.6 | . | . | . | . | . | . | . | . | . | . | . | 54.4 | 77 | − 16 | 12 | 8 | 2 | . |
| | | Wunderthausen | 552 | 14.3 | 11.7 | 12.6 | . | 4.4 | 5.5 | 2.9 | 2.4 | 3.7 | 0.9 | 2.5 | . | . | . | . | 1.0 | . | . | . | 0.4 | 0.6 | . | . | . | . | . | . | . | . | . | 62.1 | 83 | − 13 | 13 | 10 | 3 | 3 |
| | | Osterfeld | 383 | 10.3 | 8.4 | 7.5 | . | 10.1 | 5.1 | . | 5.4 | 2.7 | . | . | . | . | . | . | . | . | . | 0.3 | 2.1 | 6.5 | . | . | . | . | . | . | . | . | . | 58.4 | 102 | + 1 | 10 | 9 | . | . |
| | | Winterberg | 670 | 20.0 | 9.3 | 15.4 | . | 5.2 | 6.1 | 0.4 | 7.5 | 3.0 | 3.6 | 6.5 | . | . | . | . | 1.7 | . | . | 0.5 | 0.6 | 2.5 | . | . | . | . | . | . | . | . | . | 82.3 | 94 | − 5 | 14 | 11 | 3 | 4 |
| | | Hallenberg | 400 | 13.0 | 15.5 | 10.1 | . | 3.0 | 5.1 | . | 8.2 | 2.4 | . | 2.2 | . | . | . | . | 0.5 | . | . | 0.1 | 0.4 | . | . | . | . | . | . | . | . | . | . | 60.5 | 103 | + 2 | 11 | 8 | 3 | . |
| | | Rhena | 440 | 7.6 | 8.7 | 4.2 | 0.4 | 1.4 | 6.2 | . | 5.7 | 1.2 | 1.4 | 4.5 | . | . | . | . | 1.8 | . | . | 0.1 | 0.8 | 3.7 | . | . | . | . | . | . | . | . | . | 47.7 | 75 | − 16 | 14 | 11 | 2 | . |
| | | Fürstenberg | 415 | 5.5 | 2.8 | 2.5 | 0.0 | 3.4 | 2.2 | . | 3.0 | 1.0 | . | 0.4 | . | . | . | . | 0.2 | . | . | . | 0.9 | 0.1 | . | . | . | . | . | . | . | . | . | 22.0 | 49 | − 23 | 11 | 7 | 1 | . |
| | | Frankenau | 420 | 6.6 | 2.9 | 4.5 | . | 4.9 | 8.1 | . | 4.2 | 0.0 | . | 0.8 | . | . | . | . | . | . | . | . | 1.8 | 7.9 | . | . | . | . | . | . | . | . | . | 41.7 | 89 | − 5 | 9 | 8 | . | . |
| | | Korbach | 380 | 6.6 | 4.4 | 4.0 | 0.2 | 3.1 | 5.6 | . | 5.0 | 0.8 | 0.0 | 4.2 | . | . | . | . | 0.8 | . | . | . | . | 37.8 | . | . | . | . | . | . | . | . | . | 73.5 | 161 | + 28 | 12 | 9 | . | . |
| | | Alraft | 293 | 6.4 | 3.1 | 2.7 | . | 3.5 | 0.4 | . | 3.7 | 4.2 | 0.2 | 4.5 | . | . | . | . | . | . | . | . | 2.7 | 0.2 | . | . | . | . | . | . | . | . | . | 31.6 | 74 | − 11 | 11 | 8 | 1 | . |
| | | Edersee | 220 | 4.8 | 3.4 | 1.7 | 0.1 | 2.5 | 3.7 | . | 6.0 | 5.5 | 0.1 | 2.9 | . | . | . | . | . | . | . | . | 0.9 | 2.2 | . | . | . | . | . | . | . | . | . | 33.8 | | | 12 | 9 | . | . |
| | | Elberberg | 320 | 5.6 | 2.9 | 2.0 | . | 7.6 | 3.8 | . | 2.6 | 4.3 | . | 1.4 | . | . | . | . | . | . | . | . | 1.3 | 0.5 | . | . | . | . | . | . | . | . | . | 32.0 | 76 | − 10 | 10 | 9 | . | . |
| | | Fritzlar-Auerwarte | 172 | 2.7 | 1.1 | 1.3 | 0.0 | 3.7 | 3.8 | . | 1.8 | 0.9 | 0.0 | 3.9 | . | . | . | . | . | . | . | 0.0 | 3.0 | 0.6 | . | . | . | . | . | . | . | . | . | 22.8 | 58 | − 17 | 10 | 8 | 1 | . |
| | Eder, Schwalm | Meiches | 466 | Keine Messungen | | | | | | | | | | 1.3 | . | . | . | . | . | . | . | . | 0.0 | 2.1 | . | . | . | . | . | . | . | . | . | *30.0* | *43* | − *39* | | | | |
| | | Alsfeld | 271 | 7.2 | 0.2 | 0.2 | 0.3 | 2.0 | 1.0 | . | 6.1 | 2.1 | . | 0.2 | . | . | . | . | . | . | . | 0.2 | . | 2.5 | . | . | . | . | . | . | . | . | . | 22.0 | 46 | − 26 | 11 | 6 | . | . |
| | | Holzburg | 267 | 7.1 | 1.4 | 0.8 | . | 2.2 | 0.7 | . | 5.2 | 1.0 | . | 0.8 | . | . | . | . | . | . | . | . | 0.0 | 1.5 | . | . | . | . | . | . | . | . | . | 20.7 | 50 | − 21 | 9 | 6 | . | . |
| | | Seigertshausen | 353 | 6.2 | 3.6 | 2.2 | 0.1 | 2.8 | 1.1 | . | 3.0 | 0.2 | . | 0.9 | . | . | . | . | . | . | . | . | 0.4 | 0.0 | . | . | . | . | . | . | . | . | . | 20.5 | | | 10 | 6 | 3 | . |
| | | Treysa | 210 | 6.5 | 1.6 | 2.3 | 0.2 | 2.1 | 0.9 | . | 3.3 | 0.3 | . | 1.2 | . | . | . | . | . | . | . | . | . | . | . | . | . | . | . | . | . | . | . | 19.9 | | | 10 | 7 | . | . |
| | | Armsfeld | 375 | 8.8 | 5.9 | 1.8 | . | 3.1 | 8.4 | . | 3.6 | 2.8 | . | 1.0 | . | . | . | . | . | . | . | . | 0.5 | 2.4 | . | . | . | . | . | . | . | . | . | 38.3 | 72 | − 15 | 10 | 9 | 1 | . |
| | | Frielendorf | 245 | 2.8 | 1.2 | 1.7 | 0.5 | 4.6 | 0.9 | . | 2.9 | 0.5 | . | . | . | . | . | . | . | . | . | . | 0.2 | 0.7 | . | . | . | . | . | . | . | . | . | 16.0 | 40 | − 24 | 10 | 5 | . | . |
| | Eder bis Vereinigg. | Wilhelmshöhe | 523 | 13.0 | 2.9 | 2.1 | 1.7 | 7.2 | 3.4 | 0.1 | 1.9 | 3.1 | 0.0 | 0.7 | . | . | . | . | . | . | . | . | 0.1 | 0.5 | . | . | . | . | . | . | . | . | . | 36.7 | 66 | − 19 | 12 | 8 | 5 | 2 |
| | | Kassel-Waldau | 148 | 8.2 | 1.5 | 1.8 | 0.3 | 6.0 | 5.1 | . | 4.2 | 0.6 | . | 0.7 | . | . | . | . | . | . | . | . | 0.0 | 1.0 | . | . | . | . | . | . | . | . | . | 29.4 | 66 | − 15 | 10 | 7 | 1 | . |
| | | Steinberghaus | 445 | 14.2 | 2.1 | 1.2 | 1.8 | 5.0 | 3.6 | . | 2.8 | 1.7 | . | 1.7 | . | . | . | . | . | . | . | . | . | 0.4 | . | . | . | . | . | . | . | . | . | 34.7 | . | | 10 | 9 | 2 | 1 |
| | | Mönchehof | 241 | 8.3 | 5.5 | 2.8 | 0.5 | 4.1 | 0.5 | . | 1.5 | 3.1 | . | 1.8 | . | . | . | . | . | . | . | . | 0.2 | 3.0 | . | . | . | . | . | . | . | . | . | 31.3 | 65 | − 17 | 11 | 8 | 2 | . |
| Vereinigung bis Aller | Weser | Vaake | 118 | 13.0 | 8.3 | 7.2 | *1.0* | *1.3* | *1.5* | . | *4.0* | 6.0 | . | 1.4 | . | . | . | . | . | . | . | . | 0.0 | 1.9 | . | . | . | . | . | . | . | . | . | 45.6 | | | 10 | 10 | . | . |
| | | Torfhaus i. Soll. | 491 | 15.1 | 4.5 | 4.5 | 0.5 | 0.8 | 3.1 | . | 5.2 | 0.6 | 0.5 | 1.3 | . | . | . | . | 2.5 | . | . | . | 0.3 | 5.8 | . | . | . | . | . | . | . | . | . | 44.7 | | | 13 | 8 | 4 | 2 |
| | | Uslar | 170 | 8.2 | 5.1 | 3.0 | 1.0 | 1.2 | 1.6 | 0.2 | 3.5 | 3.3 | 0.3 | 1.1 | . | . | . | . | 2.5 | . | . | . | 0.2 | 1.2 | . | . | . | . | . | . | . | . | . | 32.4 | | | 14 | 11 | . | . |
| | Diemel | Giebringhausen | 415 | 8.4 | 7.3 | 10.3 | 0.3 | 5.3 | 6.2 | . | 6.0 | 2.3 | . | 5.9 | . | . | . | . | 2.2 | . | . | . | . | 0.5 | . | . | . | . | . | . | . | . | . | 54.7 | | | 11 | 9 | 3 | 1 |
| | | Beringhausen | 315 | 8.0 | *10.0* | *8.5* | . | 7.8 | 4.8 | . | 2.4 | 1.4 | . | 1.5 | . | . | . | . | . | . | . | . | . | 1.4 | . | . | . | . | . | . | . | . | . | 45.8 | 73 | − 17 | 9 | 9 | . | . |
| | | Mengeringhausen | 287 | 5.8 | 6.4 | 9.8 | 0.3 | 8.8 | 2.5 | . | 4.2 | 1.4 | . | 2.2 | . | . | . | . | 1.9 | . | . | . | . | 2.6 | . | . | . | . | . | . | . | . | . | 45.9 | 98 | − 1 | 11 | 10 | 1 | 1 |
| | | Warburg | 204 | 6.4 | 5.4 | 3.0 | 1.2 | 0.8 | 1.3 | . | 5.6 | 0.0 | . | 1.0 | . | . | . | . | 2.6 | . | . | . | 0.0 | . | . | . | . | . | . | . | . | . | . | 27.3 | 59 | − 19 | 9 | 8 | . | . |
| | | Escheberg | 270 | 9.0 | 2.9 | 5.8 | 0.1 | 5.3 | 0.6 | 0.1 | 2.5 | 10.6 | . | 2.1 | . | . | . | . | 1.1 | . | . | . | 0.4 | 4.0 | . | . | . | . | . | . | . | . | . | 44.5 | 85 | − 8 | 13 | 9 | 2 | . |
| | | Grebenstein | 190 | 7.2 | 6.0 | 3.2 | 2.3 | 4.0 | 0.7 | . | 1.8 | 7.8 | . | 2.3 | . | . | . | . | . | . | . | . | . | 4.7 | . | . | . | . | . | . | . | . | . | 40.0 | 85 | − 7 | 10 | 9 | 1 | . |
| | | Langenthal | 265 | 10.5 | 7.2 | 7.1 | 0.2 | 1.3 | 1.8 | . | 5.6 | 0.5 | . | 0.6 | . | . | . | . | 1.9 | . | . | . | 0.2 | 2.7 | . | . | . | . | . | 0.0 | . | . | . | 39.6 | 74 | − 14 | 12 | 8 | 1 | . |
| | Nethe | Borlinghausen | 260 | 11.2 | 8.0 | 10.5 | 1.0 | 0.7 | 0.9 | . | 3.1 | 0.6 | . | 0.7 | . | . | . | . | . | . | . | . | . | 5.0 | . | . | . | . | . | . | . | . | . | 41.7 | 71 | − 17 | 10 | 6 | 1 | 1 |
| | | Driburg, Bad I | 230 | 16.9 | 6.7 | 11.0 | 0.4 | 2.3 | 1.9 | . | 6.2 | 2.0 | 0.0 | 2.6 | . | . | . | . | 2.3 | . | . | . | 0.2 | 8.9 | . | . | . | . | . | . | . | . | . | 61.4 | 88 | − 8 | 12 | 10 | . | . |
| | | Brakel | 163 | 5.7 | 7.2 | 6.0 | . | . | 2.1 | . | 1.2 | 0.3 | . | 0.2 | . | . | . | . | 0.3 | . | . | . | 0.4 | 4.7 | . | . | . | . | . | . | . | . | . | 28.1 | 52 | − 26 | 10 | 6 | . | . |
| | Weser | Holzminden | 186 | 9.1 | 8.7 | 2.6 | 0.7 | 1.1 | 2.4 | . | 5.1 | 0.6 | 0.2 | 0.4 | . | . | . | . | 2.6 | . | . | . | 0.9 | 6.3 | . | . | . | . | . | . | . | . | . | 40.7 | | | 13 | 8 | . | . |
| | | Stadtoldendorf | 228 | 8.2 | 10.4 | 5.2 | 0.8 | 0.6 | 0.4 | . | 2.6 | 1.4 | 0.8 | 0.4 | . | . | . | . | 1.8 | . | . | . | . | 3.2 | . | . | . | . | . | . | . | . | . | 35.8 | 69 | − 16 | 12 | 7 | 3 | . |
| | | Ottenstein | 300 | 8.2 | 10.8 | 4.5 | . | 2.6 | 1.7 | . | 6.6 | . | . | . | . | . | . | . | 2.8 | . | . | . | . | 0.6 | . | . | . | . | . | . | . | . | . | 37.8 | 63 | − 22 | 8 | 7 | 1 | . |
| | Emmer | Veldrom | 350 | 9.6 | 4.2 | 5.1 | 0.4 | 0.9 | 1.2 | . | 0.6 | 0.5 | 1.8 | 1.6 | . | . | . | . | 2.2 | . | . | . | . | 2.4 | . | . | . | . | . | . | . | . | . | 30.5 | 41 | − 45 | 12 | 8 | 2 | . |
| | | Nassengrund | 192 | 7.2 | 10.1 | 4.7 | 0.5 | 2.0 | 1.8 | . | 0.6 | 3.7 | 0.2 | 1.0 | . | . | . | . | 2.8 | . | . | . | 0.1 | 0.3 | . | . | . | . | . | . | . | . | . | 35.0 | 66 | − 18 | 13 | 8 | . | . |
| | | Großenberg | 328 | 9.9 | 7.2 | 4.7 | 1.4 | . | . | . | 4.1 | . | 1.8 | . | . | . | . | . | . | . | . | . | . | 0.2 | . | . | . | . | . | . | . | . | . | 29.3 | | | 7 | 6 | 2 | 1 |
| | Weser | Klein-Süntel | 165 | 12.2 | 8.9 | 7.2 | 1.1 | . | . | . | 4.5 | 5.0 | 0.6 | 1.2 | . | . | . | . | 3.5 | . | . | . | . | 1.2 | . | . | . | . | . | . | . | . | . | 49.6 | | | 11 | 10 | 1 | . |
| | | Hameln | 85 | 8.4 | 6.7 | 5.6 | 0.5 | 0.7 | 1.1 | . | 6.1 | 2.9 | 0.4 | 1.1 | . | . | . | . | 2.1 | 0.4 | . | . | 0.0 | 1.6 | . | . | . | . | . | . | . | . | . | 37.6 | 78 | − 11 | 13 | 9 | 3 | 1 |
| | | Meierberg | 253 | 12.5 | 7.2 | 3.7 | 0.7 | 3.1 | 4.5 | . | 8.2 | 3.3 | 0.6 | 2.3 | . | . | . | . | 5.6 | . | . | . | . | 4.5 | . | . | . | . | . | . | . | . | . | 46.2 | | | 12 | 10 | 1 | . |
| | | Rinteln (Stadt) | 56 | 5.9 | 7.1 | 2.8 | 0.4 | 3.0 | 4.2 | 0.2 | 5.5 | 2.6 | . | 2.8 | . | . | . | . | 2.3 | . | . | . | 0.0 | 6.0 | 0.2 | . | . | . | . | . | . | . | . | 43.0 | 105 | + 2 | 13 | 10 | . | . |

| Flußgebiet | | Ort | Seehöhe m | 1 | 2 | 3 | 4 | 5 | 6 | 7 | 8 | 9 | 10 | 11 | 12 | 13 | 14 | 15 | 16 | 17 | 18 | 19 | 20 | 21 | 22 | 23 | 24 | 25 | 26 | 27 | 28 | 29 | 30 | 31 | Monatssumme mm | Monatssumme % der Norm. | Abweichung v. d. Norm. | Zahl der Tage mit Niederschl. ≧ 0.1 | Niederschl. ≧ 1.0 | * ≧ 0.1 | ⊡ |
|---|---|---|---|---|---|---|---|---|---|---|---|---|---|---|---|---|---|---|---|---|---|---|---|---|---|---|---|---|---|---|---|---|---|---|---|---|---|---|---|
| Vereinigung bis Aller | Werre | Detmold | 178 | 12.7 | 11.2 | 6.0 | 0.3 | 1.4 | 4.7 | . | 2.2 | 4.5 | 1.5 | 2.8 | . | . | . | . | 5.0 | . | . | . | 0.7 | 0.6 | . | . | . | . | . | . | . | . | . | 53.6 | 98 | − 1 | 13 | 10 | . | . |
| | | Herford (Ortsiekerstr.) | 77 | 8.5 | 11.2 | 5.1 | 0.6 | 0.6 | 8.0 | . | 6.8 | 3.5 | 0.6 | 1.8 | . | . | . | . | 2.6 | . | . | . | 0.4 | 1.6 | . | . | . | . | . | . | . | . | . | 51.3 | 109 | + 4 | 13 | 9 | . | . |
| | | Bielefeld, Senne I | 142 | 9.0 | 8.0 | 3.7 | 0.2 | 0.7 | 7.4 | . | 9.5 | 4.0 | 0.3 | 0.8 | . | . | . | . | 2.5 | . | . | . | . | . | . | . | . | . | . | . | . | . | . | 46.1 | 82 | − 10 | 11 | 7 | . | . |
| | | Melle | 79 | 10.7 | 14.6 | 0.0 | 0.5 | 2.5 | . | . | 3.3 | 1.0 | 1.6 | . | . | . | . | . | 3.1 | . | . | . | . | . | . | . | . | . | . | . | . | . | . | 37.6 | 73 | − 14 | 9 | 7 | . | . |
| | | Volmerdingsen | 160 | 9.2 | 5.6 | 2.1 | 0.7 | . | . | 2.7 | 4.9 | 3.1 | 0.3 | 2.6 | . | . | . | . | 1.7 | . | . | . | . | 0.5 | . | . | . | . | . | . | . | . | . | 33.4 | | | 11 | 8 | 1 | . |
| | Weser | Minden | 46 | 6.1 | 5.1 | 3.1 | 0.1 | 0.1 | 2.6 | . | 4.2 | 2.5 | 0.3 | 1.9 | . | . | . | . | 1.4 | . | . | . | . | 0.8 | 0.0 | . | . | . | . | . | . | . | . | 28.2 | 61 | − 18 | 12 | 8 | 2 | . |
| | | Schlüsselburg | 32 | 9.9 | 8.5 | 2.6 | 0.1 | 0.6 | 0.9 | . | 4.6 | 4.4 | . | . | . | . | . | . | 1.2 | . | . | . | . | 0.3 | . | . | . | . | . | . | . | . | . | 33.1 | 79 | − 9 | 10 | 6 | . | . |
| | Aue | Lübbecke | 86 | 10.5 | 5.8 | 1.6 | 0.7 | 1.3 | 1.5 | . | 3.4 | 4.6 | 0.7 | 1.9 | . | . | . | . | 0.9 | . | . | . | . | . | . | . | . | . | . | . | . | . | . | 32.9 | 67 | − 16 | 11 | 8 | 1 | . |
| | | Essern | 46 | 10.6 | 4.9 | 2.0 | 0.4 | 1.3 | 0.9 | . | 7.2 | 4.8 | 0.6 | 2.5 | . | . | . | . | 0.5 | . | . | . | . | . | . | . | . | . | . | . | . | . | . | 35.7 | 75 | − 12 | 11 | 7 | . | . |
| | | Freistatt | 40 | 13.2 | 9.0 | 1.4 | 0.1 | 0.4 | 1.3 | 1.1 | 0.7 | 0.8 | 1.9 | 2.1 | . | . | . | . | 0.7 | . | . | . | 0.2 | 2.1 | . | . | . | . | . | . | . | . | . | 35.0 | 74 | − 12 | 14 | 8 | 1 | . |
| | Weser | Rehburg | 37 | 9.5 | 5.6 | 0.4 | 1.3 | 0.2 | 0.6 | . | 5.6 | 3.6 | . | . | . | . | . | . | 1.4 | . | . | . | . | 0.8 | . | . | . | . | . | . | . | . | . | 29.0 | | | 10 | 6 | 1 | . |
| | | Nienburg | 25 | 10.7 | 6.8 | 4.2 | 0.0 | 0.1 | 0.6 | . | 4.1 | 4.6 | 0.5 | 8.6 | . | . | . | . | 0.7 | . | . | . | 1.6 | . | . | . | . | . | . | . | . | . | . | 42.5 | 96 | − 2 | 11 | 7 | . | . |
| | | Haßbergen | 24 | 9.3 | 8.5 | . | . | . | 0.4 | . | 6.8 | 3.2 | . | 7.5 | . | . | . | . | . | . | . | . | 0.5 | 0.3 | . | . | . | . | . | . | . | . | . | 36.5 | | | 8 | 5 | . | . |
| Aller | Aller | Weferlingen | 90 | 6.2 | 11.7 | 5.8 | 0.8 | . | 0.7 | . | 3.1 | 4.0 | . | 5.6 | . | . | . | . | . | . | . | . | . | 1.5 | . | . | . | . | . | . | . | . | . | 39.4 | 95 | − 2 | 9 | 7 | 1 | . |
| | | Danndorf | 72 | 4.7 | 5.6 | 3.0 | . | . | 1.3 | . | . | 2.9 | . | 4.1 | . | . | . | . | . | . | . | . | . | 1.0 | . | . | . | . | . | . | . | . | . | 22.6 | 61 | − 15 | 7 | 7 | . | . |
| | | Wittingen | 85 | 7.6 | 4.4 | 2.3 | 0.0 | . | . | . | 1.2 | 7.5 | 1.1 | 8.4 | . | . | . | . | 1.4 | . | . | . | 0.6 | . | . | . | . | . | . | . | . | . | . | 34.5 | 83 | − 7 | 9 | 8 | 1 | . |
| | | Triangel | 54 | 6.8 | 6.3 | 3.8 | 0.8 | . | 1.4 | 0.0 | 3.3 | 0.7 | 0.0 | 8.6 | 0.0 | . | . | . | *1.0* | . | . | . | 0.0 | 3.7 | . | . | . | . | . | . | . | . | . | 36.4 | 82 | − 8 | 10 | 8 | 2 | . |
| | Oker | Goslar (Flugh.) | 249 | 3.0 | 10.6 | 5.3 | 0.4 | 0.2 | 0.3 | 0.0 | 2.6 | 3.8 | 0.1 | 1.5 | . | . | . | . | . | . | . | . | 0.0 | 0.1 | . | . | . | . | . | . | . | . | . | 27.9 | 40 | − 42 | 11 | 6 | 4 | . |
| | | Vienenburg | 150 | 12.7 | | 1.9 | . | . | . | . | . | . | . | . | . | . | . | . | . | . | . | . | 0.3 | 0.1 | . | . | . | . | . | . | . | . | . | 18.5 | | | 5 | 3 | . | . |
| | | Schmatzfeld | 198 | 0.2 | 6.9 | 2.0 | . | . | . | . | . | . | . | . | . | . | . | . | . | . | . | . | . | . | . | . | . | . | . | . | . | . | . | 9.1 | 20 | − 36 | 3 | 2 | . | . |
| | | Hedeper | 120 | 2.6 | 6.4 | 3.2 | 1.0 | 0.9 | . | . | 0.9 | 3.7 | . | . | . | . | . | . | . | . | . | . | . | 0.6 | . | . | . | . | . | . | . | . | . | 19.3 | | | 8 | 5 | 1 | . |
| | | Groß-Rode | 290 | 8.1 | 6.7 | 1.3 | 5.0 | . | 2.2 | . | 3.2 | 6.5 | . | 1.2 | . | . | . | . | . | . | . | . | 0.1 | 0.4 | . | . | . | . | . | . | . | . | . | 34.7 | 64 | − 20 | 10 | 8 | 2 | 2 |
| | | Wolfenbüttel | 82 | 4.4 | 3.3 | 1.5 | 2.6 | . | . | . | 1.5 | 3.7 | . | . | . | . | . | . | . | . | . | . | . | 0.0 | . | . | . | . | . | . | . | . | . | 17.0 | 43 | − 23 | 6 | 6 | . | . |
| | | Helmstedt (Stadt) | 137 | . | 7.2 | 3.4 | 3.0 | . | 1.7 | . | 0.8 | . | . | . | . | . | . | . | . | . | . | . | .. | 0.0 | . | . | . | . | . | . | . | . | . | 16.1 | 37 | − 27 | 5 | 4 | . | . |
| | | Kampen | 85 | 6.0 | 7.0 | 4.6 | 1.7 | . | 2.0 | . | 1.0 | 2.3 | . | 6.0 | . | . | . | . | 0.2 | . | . | . | 0.0 | 3.3 | . | . | . | . | . | . | . | . | . | 34.1 | 77 | − 10 | 10 | 9 | 1 | . |
| | Aller | Groß Ösingen | 76 | 2.8 | 4.9 | 3.3 | . | . | 0.0 | . | 7.8 | 3.3 | 2.9 | 5.4 | . | . | . | . | 4.9 | . | . | . | 0.1 | . | . | . | . | . | . | . | . | . | . | 35.4 | 74 | − 12 | 9 | 8 | . | . |
| | | Unterlüß | 100 | 10.8 | 7.3 | 3.1 | 0.0 | . | . | . | . | 8.0 | 1.5 | 8.1 | . | . | . | . | 0.3 | . | . | . | 1.4 | 3.6 | . | . | . | . | . | . | . | . | . | 44.1 | 98 | − 1 | 9 | 8 | . | . |
| | | Celle-Wietzenbruch | 39 | 9.6 | 7.4 | 4.8 | 0.6 | 0.0 | 0.3 | 0.0 | 6.6 | 4.1 | 0.3 | 8.9 | . | . | . | . | 2.2 | . | . | . | 0.6 | 0.5 | 0.0 | . | . | . | . | . | . | . | . | 45.9 | 98 | − 1 | 12 | 7 | 1 | . |
| | Fuhse | Lichtenberg | 185 | . | 15.0 | 4.4 | 2.5 | . | . | . | . | 3.3 | . | 0.2 | . | . | . | . | 1.8 | . | . | . | . | 0.8 | . | . | . | . | . | . | . | . | . | 28.0 | 60 | − 19 | 7 | 5 | 1 | 1 |
| | | Groß-Bülten | 75 | 7.5 | 10.2 | 6.0 | 0.4 | 0.1 | 2.6 | 2.7 | . | 1.5 | . | 1.2 | . | . | . | . | 1.6 | . | . | . | 0.2 | 1.2 | . | . | . | . | . | . | . | . | . | 35.2 | 80 | − 9 | 12 | 9 | 1 | . |
| | | Uetze | 50 | 7.5 | 8.2 | 3.4 | . | . | 0.8 | . | 4.3 | 1.2 | . | 6.6 | . | . | . | . | 4.1 | . | . | . | 0.1 | 1.3 | . | . | . | . | . | . | . | . | . | 37.5 | 86 | − 6 | 10 | 8 | . | . |
| | | Lehrte | 62 | 7.3 | 6.5 | 2.8 | 2.5 | 0.0 | 0.0 | . | 5.0 | 1.7 | . | 0.8 | . | . | . | . | 4.2 | . | . | . | 0.0 | 4.5 | 0.0 | . | . | . | . | . | . | . | . | 35.3 | 76 | − 11 | 9 | 8 | . | . |
| | Aller | Munster Lager | 80 | 10.5 | 6.4 | 4.2 | . | . | 0.1 | . | 6.5 | 1.8 | 0.9 | 7.5 | . | . | . | . | 0.8 | . | . | . | 1.2 | 0.2 | . | 0.2 | . | . | 0.1 | . | . | . | . | 40.4 | 91 | − 4 | 13 | 7 | 1 | . |
| | | Berkhof | 35 | 9.6 | 8.1 | 4.5 | 0.1 | 0.0 | 0.1 | . | 5.2 | 5.9 | 0.2 | 6.8 | . | . | . | . | . | . | . | . | 0.2 | 7.6 | . | . | . | . | . | . | . | . | . | 48.3 | | | 11 | 7 | . | . |
| | Leine | Uder | 235 | 6.1 | 5.0 | 3.2 | 0.2 | 0.7 | 0.5 | . | 2.5 | 0.9 | . | 1.4 | . | . | . | . | . | . | . | . | 0.0 | 0.0 | . | . | . | . | . | . | . | . | . | 20.5 | 40 | − 31 | 9 | 5 | 1 | . |
| | | Friedland (Leine) | 177 | 8.9 | 1.6 | 7.5 | 0.8 | 1.3 | 2.5 | . | 1.9 | 1.2 | . | 1.2 | . | . | . | . | . | . | . | . | 0.0 | 0.0 | . | . | . | . | . | . | . | . | . | 26.9 | | | 9 | 8 | 1 | . |
| | | Roringen | 315 | 3.1 | 8.0 | 1.5 | 0.0 | 2.3 | 1.0 | . | 3.3 | 0.7 | . | 0.3 | . | . | . | . | . | . | . | . | 0.3 | 0.2 | . | . | . | . | . | . | . | . | . | 20.7 | 40 | − 31 | 10 | 6 | 1 | . |
| | Leine, Rhume | Wehnde | 286 | 4.6 | 7.0 | 7.1 | 0.3 | 1.6 | 0.4 | 0.0 | 2.4 | 2.0 | . | 0.7 | . | . | . | . | . | . | . | . | 0.0 | 1.5 | . | . | . | . | . | . | . | . | . | 27.6 | 51 | − 27 | 10 | 7 | 2 | . |
| | | Gieboldehausen | 155 | 4.0 | 5.0 | 2.5 | 0.6 | 1.6 | . | . | 2.5 | 0.6 | . | 0.8 | . | . | . | . | . | . | . | . | . | 10.2 | . | . | . | . | . | . | . | . | . | 27.8 | 65 | − 15 | 9 | 6 | . | . |
| | | Oderhaus | 430 | 25.3 | 6.6 | 22.6 | 2.4 | . | 6.1 | 0.6 | 9.8 | 0.4 | . | 6.1 | . | . | . | . | . | . | . | . | . | 1.2 | . | . | . | . | . | . | . | . | . | 81.1 | 91 | − 8 | 10 | 8 | 2 | 2 |
| | | Odertalsperre | 320 | 17.2 | 8.1 | 14.8 | 1.4 | 1.3 | 5.4 | 0.4 | 5.8 | 0.8 | . | 2.3 | . | . | . | . | . | . | . | . | . | 0.3 | . | . | . | . | . | . | . | . | . | 57.8 | | | 11 | 8 | 4 | 1 |
| | | Schluft | 580 | 28.2 | 7.9 | 22.1 | 3.2 | 0.8 | 10.4 | 1.3 | 6.3 | 1.8 | 0.7 | 8.2 | . | . | . | . | . | . | . | . | . | 1.2 | . | . | . | . | . | . | . | . | . | 92.1 | 88 | − 13 | 12 | 10 | 4 | 14 |
| | | Sieber (Oberförsterei) | 340 | 26.8 | 9.5 | 13.6 | 1.9 | 1.4 | 4.0 | 0.3 | 5.8 | 0.9 | . | 3.8 | . | . | . | . | . | . | . | . | . | 2.1 | . | . | . | . | . | . | . | . | . | 70.1 | 80 | − 18 | 11 | 9 | 3 | 1 |
| | | Osterode | 230 | 12.1 | 6.5 | 4.6 | 0.5 | 2.1 | 2.2 | . | 2.2 | 0.8 | 0.6 | 1.0 | . | . | . | . | . | . | . | . | . | 0.0 | . | . | . | . | . | . | . | . | . | 32.6 | 60 | − 22 | 10 | 7 | 1 | . |
| | | Grund, Bad | 325 | 16.0 | 4.9 | 3.5 | 2.4 | 3.2 | 3.1 | 2.1 | 2.1 | 2.3 | 0.1 | 0.8 | . | . | . | . | . | . | . | . | 0.1 | 0.6 | . | . | . | . | . | . | . | . | 0.0 | 41.2 | 61 | − 26 | 13 | 9 | 3 | . |
| | Leine | Fredelsloh | 260 | 7.3 | 6.5 | 5.0 | 0.9 | 0.2 | 1.8 | 0.4 | 6.4 | 0.3 | 1.3 | 3.9 | . | . | . | . | 1.2 | . | . | . | . | 3.4 | . | . | . | . | . | . | . | . | . | 38.6 | 65 | − 21 | 13 | 9 | 3 | . |
| | | Wrescherode | 150 | 11.2 | 6.5 | 3.5 | 1.9 | 1.7 | 1.5 | . | 3.8 | 7.9 | 0.2 | 0.7 | . | . | . | . | 0.9 | . | . | . | 0.1 | 1.2 | . | . | . | . | . | . | . | . | . | 41.2 | 80 | − 10 | 13 | 9 | 3 | 1 |
| | | Salzhemmendorf | 118 | 9.8 | 9.5 | 6.7 | 0.3 | 1.3 | 0.6 | . | 0.5 | 2.8 | . | 1.1 | . | . | . | . | 4.6 | . | . | . | . | 2.4 | . | . | . | . | . | . | . | . | . | 39.6 | 75 | − 13 | 11 | 8 | 1 | 1 |
| | | Springe | 105 | 12.7 | 8.3 | 5.3 | 1.4 | 0.4 | 2.9 | . | 6.2 | 1.4 | 0.3 | 1.4 | . | . | . | . | 2.6 | . | . | . | 0.4 | 1.8 | . | . | . | . | . | . | . | . | . | 45.1 | 83 | − 9 | 13 | 10 | 2 | . |
| | Leine, Innerste | Clausthal-Zellerfeld | 566 | 23.6 | | 8.6 | 5.6 | 1.9 | 4.9 | 5.2 | 4.9 | 2.8 | . | 3.4 | . | . | . | . | . | . | . | . | . | 4.1 | . | . | . | . | . | . | . | . | . | 65.0 | 70 | − 28 | 11 | 11 | 1 | 1 |
| | | Hahnenklee | 565 | 17.2 | 10.6 | 7.9 | 0.5 | 0.6 | 4.4 | 0.1 | 4.8 | 4.5 | 0.1 | 4.4 | . | . | . | . | . | 0.1 | . | . | . | 2.7 | . | . | . | . | . | . | . | . | . | 57.9 | 57 | − 43 | 13 | 8 | 5 | 3 |
| | | Lutter | 150 | 4.3 | 15.5 | 3.8 | 0.3 | . | 0.9 | . | 4.5 | 6.4 | 0.1 | 0.1 | . | . | . | . | 0.6 | . | . | . | . | 0.3 | . | . | . | . | . | . | . | . | . | 36.8 | 71 | − 15 | 11 | 5 | . | . |

| Flußgebiet | | Ort | See-höhe m | 1 | 2 | 3 | 4 | 5 | 6 | 7 | 8 | 9 | 10 | 11 | 12 | 13 | 14 | 15 | 16 | 17 | 18 | 19 | 20 | 21 | 22 | 23 | 24 | 25 | 26 | 27 | 28 | 29 | 30 | 31 | Monatssumme mm | % der Norm. | Abweichung v. d. Norm. | Zahl der Tage mit Niederschl. ≧0.1 | Niederschl. ≧1.0 | * ≧0.1 | ⊞ |
|---|---|---|---|---|---|---|---|---|---|---|---|---|---|---|---|---|---|---|---|---|---|---|---|---|---|---|---|---|---|---|---|---|---|---|---|---|---|---|---|
| Aller | Leine, Innerste | Seesen | 220 | 6.9 | 8.6 | 4.0 | 0.1 | 0.9 | 0.3 | . | 4.6 | 4.9 | . | 0.9 | . | . | . | . | 0.4 | . | . | . | . | . | . | . | . | . | . | . | . | . | . | 31.6 | 59 | − 22 | 10 | 5 | 1 | . |
| | | Adenstedt | 191 | 3.0 | 18.2 | 6.0 | 0.2 | 1.4 | 3.0 | . | . | . | . | 3.5 | . | . | . | . | . | . | 1.7 | . | 1.0 | . | . | . | . | . | . | . | . | . | . | 38.0 | 75 | − 13 | 9 | 8 | 2 | . |
| | | Hildesheim (Stadt) | 87 | 3.4 | 4.7 | 3.6 | 0.4 | . | . | . | 4.3 | 1.7 | 0.0 | 0.4 | . | . | . | . | 3.6 | . | . | . | . | 1.0 | . | . | . | . | . | . | . | . | . | 23.1 | 53 | − 20 | 9 | 7 | 2 | . |
| | Leine | Hannover-Herrenh. | 50 | 7.7 | 7.4 | 3.4 | 1.8 | 0.2 | . | . | 0.1 | 6.7 | 0.0 | 1.2 | . | . | . | . | 2.8 | . | . | . | . | 1.9 | . | . | . | . | . | . | . | . | . | 33.2 | 73 | − 12 | 10 | 8 | . | . |
| | | Stadthagen | 68 | 9.8 | 6.3 | 4.2 | 0.7 | 0.4 | 3.1 | . | 6.2 | 2.5 | 0.2 | 2.5 | . | . | . | . | 1.8 | . | . | . | 0.0 | 7.8 | 0.1 | . | . | . | . | . | . | . | . | 45.6 | 100 | 0 | 13 | 9 | 2 | . |
| | | Nienstedt | 175 | 10.0 | 9.5 | 2.0 | 0.4 | . | . | . | 7.0 | 1.2 | 3.3 | . | . | . | . | . | . | . | . | . | . | . | . | 4.5 | . | . | . | 3.2 | . | . | . | 41.1 | 73 | − 15 | 9 | 8 | 3 | . |
| | Aller | Bergen | 70 | 14.6 | 7.5 | 2.9 | . | . | . | . | 5.4 | 4.5 | 0.6 | 8.5 | . | . | . | . | 1.2 | . | . | . | . | 3.0 | . | . | . | . | . | . | . | . | . | 48.2 | 100 | 0 | 9 | 8 | . | . |
| | | Soltau | 61 | 11.8 | 6.5 | 4.3 | 0.3 | . | . | . | 6.8 | 2.6 | 1.8 | 8.5 | . | . | . | . | 0.8 | . | . | . | 0.7 | 1.0 | . | . | . | . | . | . | . | . | . | 45.1 | 90 | − 5 | 11 | 8 | 2 | . |
| | | Walsrode | 35 | 8.2 | 6.9 | 2.6 | . | . | 0.1 | . | 6.2 | 0.8 | 0.2 | 10.3 | . | . | . | . | 0.3 | . | . | . | 0.9 | 1.8 | . | . | . | . | . | . | . | . | . | 38.3 | 70 | − 16 | 11 | 6 | . | . |
| | | Hedern | 20 | 9.8 | 6.5 | 2.0 | . | . | 0.5 | . | 6.5 | 3.2 | . | 8.5 | . | . | . | . | . | . | . | . | 0.2 | . | . | . | . | . | . | . | . | . | . | 37.2 | | | 8 | 6 | . | . |
| | | Verden | 25 | 8.9 | 5.7 | 2.0 | . | . | 1.2 | . | 2.1 | 3.6 | 1.1 | 7.7 | . | . | . | . | 0.2 | . | . | . | 1.9 | 1.6 | . | . | . | . | . | . | . | . | . | 36.0 | 75 | − 12 | 11 | 10 | . | . |
| Aller bis Mündung | Weser | Bremen (Flugh.) | 4 | 11.5 | 7.1 | 2.6 | 0.0 | . | 1.0 | . | 1.6 | 2.0 | 1.2 | 6.0 | . | . | . | . | . | . | . | . | 0.1 | 1.6 | . | . | . | . | . | . | . | . | . | 34.7 | 76 | − 11 | 10 | 9 | . | . |
| | | Bassum | 34 | 11.0 | 6.5 | 1.3 | . | . | 2.6 | . | 1.3 | 3.8 | 1.2 | 9.1 | . | . | . | . | . | . | . | . | . | 2.9 | . | . | . | . | . | . | . | . | . | 39.7 | 80 | − 10 | 9 | 9 | . | . |
| | Wümme | Scheeßel | 34 | 14.4 | 3.9 | 2.1 | . | . | 0.6 | . | 2.2 | . | 1.0 | 4.2 | . | . | . | . | . | . | . | . | 0.4 | 0.6 | . | . | . | . | . | . | . | . | . | 29.4 | | | 9 | 6 | . | . |
| | | Schneverdingen | 88 | 12.3 | 5.4 | 0.0 | . | . | 0.0 | . | 4.0 | 3.2 | 2.3 | 6.3 | . | . | . | . | . | . | . | . | 0.6 | 2.2 | . | . | . | . | . | . | . | . | . | 36.3 | 71 | − 15 | 8 | 7 | . | . |
| | | Rotenburg | 32 | 15.0 | 3.2 | 2.9 | . | . | 0.6 | 0.1 | 4.4 | 0.2 | 1.0 | 6.7 | . | . | . | . | . | . | . | . | 0.0 | 1.0 | . | . | . | . | . | . | . | . | . | 35.1 | 74 | − 12 | 10 | 7 | . | . |
| | | Visselhövede | 60 | 14.2 | 5.1 | 2.5 | 1.0 | . | . | . | 4.5 | 1.3 | 1.4 | 8.0 | . | . | . | . | . | . | . | . | 0.9 | 1.1 | . | . | . | . | . | . | . | . | . | 40.0 | 82 | − 9 | 10 | 9 | . | . |
| | | Hepstedt | 20 | 13.2 | 7.1 | . | . | . | 3.9 | 0.2 | 1.5 | 1.6 | 2.0 | 3.5 | . | . | . | . | . | . | . | . | . | 1.5 | . | . | . | . | . | . | . | . | . | 34.5 | 80 | − 9 | 9 | 8 | . | . |
| | | Osterholz | 20 | 16.4 | 5.2 | 4.1 | 0.0 | . | 2.5 | . | 4.0 | 1.2 | 1.9 | 4.0 | . | . | . | . | . | . | . | . | . | 6.2 | 0.1 | . | . | . | . | . | . | . | . | 45.6 | 96 | − 2 | 10 | 9 | . | . |
| | Hunte | Essen, Bad | 59 | 13.9 | 2.4 | 2.0 | 0.4 | 2.7 | 1.4 | . | 7.7 | 5.2 | 1.2 | 3.4 | . | . | . | . | . | . | . | . | 0.0 | . | . | . | . | . | . | . | . | . | . | 41.9 | 75 | − 14 | 10 | 9 | 1 | . |
| | | Lemförde | 43 | 10.2 | 8.9 | 1.8 | 0.2 | 1.3 | 1.2 | . | 2.6 | 3.2 | 0.5 | 5.1 | . | . | . | . | . | . | . | . | 0.2 | 0.2 | . | . | . | . | . | . | . | . | . | 35.4 | | | 11 | 7 | 1 | . |
| | | Diepholz (Stadt) | 39 | 12.5 | 8.4 | 4.2 | . | 1.8 | 2.4 | . | 2.2 | 3.1 | 2.8 | 5.9 | . | . | . | . | . | . | . | . | . | 0.6 | . | . | . | . | . | . | . | . | . | 43.9 | 94 | − 3 | 10 | 10 | 1 | . |
| | | Natenstedt | 40 | 14.5 | 9.1 | 3.2 | . | . | . | 4.0 | 2.6 | 4.7 | . | 14.4 | . | . | . | . | . | . | . | . | 0.4 | . | . | . | . | . | . | . | . | . | . | 52.9 | | | 8 | 7 | . | . |
| | | Oldenburg (Stadt) | 7 | 14.0 | 4.3 | 2.7 | . | . | 5.1 | 0.2 | 5.5 | 1.7 | 2.3 | 4.0 | . | . | . | . | . | . | . | . | . | . | . | . | . | . | . | . | . | . | . | 39.8 | 82 | − 9 | 9 | 8 | . | . |
| | | Kirchhatten | 30 | 12.8 | 8.1 | 3.5 | . | 0.1 | 4.3 | . | 2.5 | 0.3 | 2.4 | 9.2 | . | . | . | . | . | . | . | . | . | 0.2 | . | . | . | . | . | . | . | . | . | 43.4 | 84 | − 8 | 10 | 7 | . | . |
| | Weser | Moorriem-Paradies | 0 | 14.5 | 4.0 | 1.8 | . | 0.3 | 5.2 | 0.2 | 7.2 | 1.2 | 2.5 | 2.2 | . | . | . | . | . | . | . | . | . | . | . | . | . | . | . | . | . | . | . | 39.1 | | | 10 | 8 | . | . |
| | | Hagen | 8 | 17.6 | 6.8 | 2.5 | . | . | 3.6 | . | 4.0 | 3.0 | 4.5 | 2.8 | . | . | . | . | . | . | . | . | . | . | . | 0.1 | . | . | . | . | . | . | . | 44.9 | 100 | 0 | 9 | 8 | . | . |
| | | Volkmarst | 20 | 16.3 | 6.2 | 1.2 | 0.0 | . | 1.9 | . | 4.3 | 3.9 | 3.2 | 1.2 | . | . | . | . | . | . | . | . | . | . | . | . | . | . | . | . | . | . | . | 38.2 | 81 | − 9 | 8 | 8 | . | . |
| | | Seefeld | 1 | 14.1 | 4.4 | 0.4 | . | . | 2.1 | . | 4.3 | 2.1 | 2.6 | 2.3 | . | . | . | . | . | . | . | . | 0.0 | . | . | . | . | . | . | . | . | . | . | 32.3 | 71 | − 13 | 8 | 7 | . | . |
| **Von der Weser bis zur Ems** | | | | | | | | | | | | | | | | | | | | | | | | | | | | | | | | | | | | | | | | |
| Ostfriesische Küste | Nordsee | Ruhwarden | 2 | 14.1 | . | 4.1 | . | . | 2.4 | 0.0 | 4.5 | . | 1.9 | 4.5 | . | . | . | . | . | . | . | . | . | . | . | . | . | . | . | . | . | . | . | 31.5 | 65 | − 17 | 6 | 6 | . | . |
| | | Rastede | 19 | 16.3 | 3.3 | 2.3 | . | . | 3.3 | . | 2.4 | 1.9 | 2.3 | 2.0 | . | . | . | . | . | . | . | . | 0.0 | 0.0 | . | . | . | . | . | . | . | . | . | 33.8 | | | 8 | 8 | . | . |
| | | Varel | 10 | 16.1 | 5.2 | 3.2 | . | 0.2 | 0.3 | . | 4.4 | 0.2 | 3.2 | 3.5 | . | . | . | . | . | . | . | . | . | . | . | . | . | . | . | . | . | . | . | 36.3 | 72 | − 14 | 9 | 6 | . | . |
| | | Upschört | 9 | 15.6 | 4.3 | 1.6 | . | 0.1 | 2.0 | 0.1 | 4.7 | 0.4 | 4.2 | 2.4 | . | . | . | . | . | . | . | . | . | . | . | . | . | . | . | . | . | . | . | 35.4 | 78 | − 10 | 10 | 7 | . | . |
| | | Wilhelmshaven | 4 | 16.4 | 2.8 | 0.9 | 0.0 | 0.0 | 2.6 | 0.0 | 2.3 | 1.5 | 3.4 | 2.5 | . | . | . | . | . | . | . | . | 0.0 | . | 0.0 | . | . | . | . | . | . | . | . | 32.4 | 78 | − 9 | 8 | 7 | . | . |
| | | Dykhausen | 1 | Einzelwerte unbrauchbar | | | | | | | | | | | | | | | | | | | | | | | | | | | | | *35.0* | *76* | *− 11* | | | | |
| | | Minsen | 2 | 14.7 | 5.1 | 0.4 | . | . | 2.2 | 0.5 | 0.9 | 1.9 | 5.0 | 4.5 | . | . | . | . | . | . | . | . | . | . | . | . | . | . | . | . | . | . | . | 35.2 | 85 | − 6 | 9 | 6 | . | . |
| | | Wangerooge | 2 | 19.4 | 4.7 | 0.5 | . | 0.0 | 2.7 | . | 1.5 | 2.0 | 7.0 | 3.8 | . | . | . | . | . | . | . | . | 0.0 | . | . | . | . | . | . | . | . | . | . | 41.6 | 95 | − 2 | 8 | 7 | . | . |
| | | Esens | 3 | 16.8 | 4.5 | 0.4 | . | 0.2 | 1.5 | 1.7 | 1.3 | 8.6 | 3.4 | 1.3 | . | . | . | . | . | . | . | . | . | . | . | . | . | . | . | . | . | . | . | 39.7 | 85 | − 7 | 10 | 8 | . | . |
| | | Negenmerten | 6 | 14.8 | 3.5 | 0.2 | . | 0.4 | 4.0 | . | 1.4 | 0.5 | 7.8 | 0.1 | . | . | . | . | . | . | . | . | . | . | . | . | . | . | . | . | . | . | . | 32.7 | | | 9 | 5 | . | . |
| | | Greetsiel | 1 | 12.2 | 4.2 | 0.5 | . | 0.4 | 3.7 | 0.5 | 0.2 | 1.2 | 7.5 | 0.9 | . | . | . | . | . | . | . | . | . | . | . | . | . | . | . | . | . | . | . | 31.3 | | | 10 | 5 | . | . |
| | | Theene | 1 | 11.8 | 2.8 | 0.5 | . | 1.1 | 3.0 | . | 3.0 | 0.7 | 4.0 | 0.0 | . | . | . | . | . | . | . | . | 0.0 | . | . | . | . | . | . | . | . | . | . | 26.9 | | | 8 | 6 | . | . |
| | | Aurich | 5 | 16.4 | 3.7 | 1.0 | . | 0.9 | 4.7 | . | 3.2 | 1.4 | 6.5 | 1.5 | . | . | . | . | . | . | . | . | . | . | . | . | . | . | . | . | . | . | . | 39.3 | | | 9 | 8 | . | . |
| **Ems** | | | | | | | | | | | | | | | | | | | | | | | | | | | | | | | | | | | | | | | | |
| Quelle b. Mdg. | Quelle bis Aa | Hövelriege | 107 | 12.5 | 2.3 | 3.4 | . | 0.2 | 3.0 | . | 1.1 | 0.6 | 4.0 | 0.4 | . | . | . | . | 2.2 | . | . | . | 0.2 | 2.8 | . | . | . | . | . | . | . | . | . | 32.7 | 63 | − 19 | 12 | 8 | . | . |
| | | Rheda | 71 | 10.2 | 5.1 | 4.5 | 0.6 | 8.1 | 10.2 | 0.1 | 7.2 | 3.5 | 0.4 | 1.3 | . | . | . | . | 2.3 | . | . | . | 1.0 | 0.8 | . | . | . | . | . | . | . | . | . | 55.3 | 112 | + 6 | 14 | 10 | . | . |
| | | Senne II (Bielefelder | 126 | 13.9 | 8.9 | 7.5 | 0.2 | 1.7 | 5.1 | . | 13.3 | 3.5 | 0.4 | 1.0 | . | . | . | . | 1.9 | . | . | . | 1.0 | 0.5 | . | . | . | . | . | . | . | . | . | 58.9 | 107 | + 4 | 13 | 10 | . | . |
| | | Heerde . . . [Pumpst.) | 66 | 11.3 | 2.9 | 2.9 | 0.3 | 2.5 | 6.0 | 0.6 | 2.3 | 6.1 | . | . | . | . | . | . | 0.8 | . | . | . | 1.8 | 0.9 | . | . | . | . | . | . | . | . | . | 37.8 | 83 | − 8 | 12 | 8 | . | . |
| | | Ostenfelde | 80 | 12.7 | 2.1 | 3.0 | . | 4.7 | 11.3 | . | 2.0 | 5.5 | 0.9 | . | . | . | . | . | 1.5 | . | . | . | 0.0 | . | . | . | . | . | . | . | . | . | . | 43.7 | | | 9 | 8 | . | . |
| | | Hesseln | 115 | 14.2 | 8.0 | 4.1 | 0.4 | 1.1 | 7.0 | . | 1.0 | 6.5 | 1.0 | 1.6 | . | . | . | . | 1.4 | . | . | . | 0.9 | . | . | . | . | . | . | . | . | . | . | 47.2 | 85 | − 8 | 12 | 10 | 1 | . |
| | | Iburg | 122 | 7.0 | 8.3 | 5.1 | . | 2.7 | 2.1 | . | 3.7 | 4.7 | 1.0 | 2.7 | . | . | . | . | . | . | . | . | 1.1 | . | . | . | . | . | . | . | . | . | . | 38.4 | 70 | − 16 | 10 | 10 | . | . |

| Flußgebiet | | Ort | Seehöhe m | 1 | 2 | 3 | 4 | 5 | 6 | 7 | 8 | 9 | 10 | 11 | 12 | 13 | 14 | 15 | 16 | 17 | 18 | 19 | 20 | 21 | 22 | 23 | 24 | 25 | 26 | 27 | 28 | 29 | 30 | 31 | Monatssumme mm | % der Norm. | Abweichung v. d. Norm. | Zahl der Tage mit Niederschl. ≧0.1 | Niederschl. ≧1.0 | * ≧0.1 | * ≧1.0 |
|---|---|---|---|---|---|---|---|---|---|---|---|---|---|---|---|---|---|---|---|---|---|---|---|---|---|---|---|---|---|---|---|---|---|---|---|---|---|---|---|---|
| Quelle bis Mündung | Quelle bis Aa | Ostbevern | 53 | 10.0 | 6.6 | 3.6 | . | 3.3 | 2.9 | 0.3 | 0.1 | 6.0 | 1.0 | 0.0 | 0.0 | . | . | . | . | . | . | . | . | . | . | . | . | . | . | . | . | . | . | . | 33.8 | 68 | − 16 | 9 | 7 | . | . |
| | | Rinkerode | 62 | 10.1 | 3.0 | 3.1 | 2.5 | 1.8 | 4.7 | . | 3.4 | 4.3 | . | . | . | . | . | . | . | . | . | . | . | . | . | . | . | . | . | . | . | . | . | . | 32.9 | 65 | − 18 | 8 | 8 | . | . |
| | | Altenberge | 105 | 12.2 | 6.5 | 3.0 | 0.3 | 1.9 | 3.8 | 2.3 | 1.5 | 5.1 | 1.7 | 0.7 | . | . | . | . | . | . | . | . | 0.0 | 0.0 | . | . | . | . | . | . | . | . | . | . | 39.0 | 81 | − 9 | 11 | 9 | . | . |
| | | Münster (Schlageterstr.) | 63 | 12.0 | 3.2 | 0.4 | 0.1 | 1.0 | 1.9 | . | 5.0 | 6.1 | 1.1 | 1.3 | . | . | . | . | . | . | . | . | 0.1 | 0.0 | . | . | . | . | . | . | . | . | . | . | 32.2 | 62 | − 20 | 11 | 8 | . | . |
| | | Rheine (Flugh.) | 40 | 11.7 | 6.8 | 3.0 | 0.4 | 0.1 | 6.6 | 0.2 | 1.4 | 6.7 | 1.9 | 3.7 | . | . | . | . | . | . | . | . | 1.3 | . | . | . | . | . | . | . | . | . | . | . | 43.8 | 88 | − 6 | 12 | 9 | . | . |
| | Aa | Ibbenbüren | 70 | 12.7 | *5.5* | 3.8 | 0.2 | 3.5 | 4.2 | 0.1 | . | 5.5 | 5.1 | 2.4 | . | . | . | . | . | . | . | . | 1.9 | . | . | . | . | . | . | . | . | . | . | . | 44.9 | 83 | − 9 | 11 | 9 | . | . |
| | | Settrup | 34 | 13.4 | 5.7 | 3.6 | 0.2 | . | 5.2 | 0.3 | 5.1 | 5.9 | 2.0 | 6.6 | . | . | . | . | . | . | . | . | 1.4 | . | . | . | . | . | . | . | . | . | . | . | 49.4 | 98 | − 1 | 11 | 9 | . | . |
| | E. | Lingen | 23 | 14.3 | 3.0 | 1.2 | 0.2 | 0.3 | 8.5 | 0.0 | 5.0 | 4.2 | 2.1 | 4.5 | . | . | . | . | . | . | . | . | 1.0 | . | 0.0 | . | . | . | . | . | . | . | . | . | 34.3 | 68 | − 16 | 11 | 9 | . | . |
| | Hase | Osnabrück-Düstrup | 69 | 11.1 | 6.1 | 3.2 | 0.6 | 4.5 | 2.1 | 3.5 | . | 3.0 | 1.0 | 2.5 | . | . | . | . | . | . | . | . | 0.5 | . | . | . | . | . | . | . | . | . | . | . | 38.1 | 69 | − 17 | 11 | 9 | . | . |
| | | Bramsche | 48 | 12.0 | 9.0 | 2.1 | 0.2 | 2.1 | 3.4 | . | 1.9 | 2.4 | 5.2 | 6.4 | . | . | . | . | . | . | . | . | 0.6 | . | . | . | . | . | . | . | . | . | . | . | 45.3 | 87 | − 7 | 11 | 9 | . | . |
| | | Bersenbrück | 34 | 12.3 | 6.6 | 1.9 | 1.1 | 1.7 | 4.1 | . | 7.6 | 1.9 | 2.1 | 5.7 | . | . | . | . | . | . | . | . | *0.2* | . | . | . | . | . | . | . | . | . | . | . | 45.2 | 83 | − 9 | 11 | 10 | 2 | . |
| | | Vechta (Stadt) | 37 | 12.0 | 4.4 | 2.7 | . | 2.1 | 4.6 | . | 2.1 | 4.3 | 1.3 | 5.3 | . | . | . | . | . | . | . | . | 0.2 | 0.1 | . | . | . | . | . | . | . | . | . | . | 39.1 | 83 | − 8 | 11 | 9 | 1 | . |
| | | Quakenbrück | 23 | 12.1 | 8.8 | 2.1 | 0.2 | 0.6 | 6.1 | 0.0 | 3.4 | 4.9 | 1.9 | 6.8 | . | 0.0 | . | . | . | . | . | . | 0.0 | . | . | . | . | . | . | . | . | . | . | . | 46.9 | 102 | + 1 | 10 | 8 | 2 | . |
| | | Klein-Mimmelage | 26 | 13.5 | 6.8 | 2.0 | . | 0.6 | 5.9 | . | 3.4 | 5.0 | 0.2 | 8.1 | . | . | . | . | . | . | . | . | . | . | . | . | . | . | . | . | . | . | . | . | 45.5 | | | 9 | 7 | . | . |
| | | Haselünne | 20 | 11.8 | 5.4 | 1.5 | 1.4 | 2.9 | 7.3 | 0.2 | 5.1 | 4.0 | 2.4 | 5.7 | . | . | . | . | . | . | . | . | 1.3 | 0.2 | . | . | . | . | . | . | . | . | . | . | 49.2 | 94 | − 3 | 13 | 11 | 1 | . |
| | | Bockholte | 36 | 12.1 | 5.9 | 1.2 | . | 1.0 | 6.2 | 0.1 | 3.9 | 1.3 | 3.0 | 10.5 | . | . | . | . | . | . | . | . | . | . | . | . | . | . | . | . | . | . | . | . | 45.2 | 90 | − 5 | 10 | 9 | 1 | 1 |
| | Hase bis Leda | Sögel | 35 | 12.4 | 5.6 | . | 0.6 | 3.2 | 6.4 | *0.1* | *3.0* | *1.0* | *2.5* | *6.0* | . | . | . | . | . | . | . | . | *1.3* | . | . | . | . | . | . | . | . | . | . | . | 36.1 | 69 | − 16 | 11 | 9 | . | . |
| | | Meppen (Schießplatz) | 25 | 12.2 | 3.8 | 0.9 | 1.3 | 2.3 | 6.0 | . | 3.3 | 1.0 | 1.8 | 4.4 | . | . | . | . | . | . | . | . | 1.5 | . | . | . | . | . | . | . | . | . | . | . | 38.5 | 83 | − 8 | 11 | 10 | . | . |
| | | Lathen | 12 | 10.5 | 7.9 | . | 3.2 | 0.6 | 3.6 | . | 2.6 | 0.9 | 2.9 | 6.9 | . | . | . | . | . | . | . | . | 0.8 | . | . | . | . | . | . | . | . | . | . | . | 39.9 | 83 | − 8 | 10 | 7 | . | . |
| | Leda | Surwold | 9 | 8.0 | 4.2 | 1.1 | 3.0 | 0.4 | 2.4 | 0.1 | 6.1 | 1.1 | 1.9 | 4.6 | . | . | . | . | . | . | . | . | 0.0 | . | . | . | . | . | . | . | . | . | . | . | 32.9 | | | 11 | 9 | 1 | . |
| | | Westerstede | 5 | 14.2 | 4.3 | 3.6 | . | . | 3.4 | . | 3.9 | 0.4 | 3.6 | 1.5 | . | . | . | . | . | . | . | . | 0.0 | . | . | . | . | . | . | . | . | . | . | . | 34.9 | 78 | − 10 | 8 | 7 | . | . |
| | | Cloppenburg | 38 | 12.4 | 6.7 | 2.2 | . | 0.1 | 3.8 | . | . | 9.1 | 2.5 | 11.6 | . | . | . | . | . | . | . | . | 0.3 | . | . | . | . | . | . | . | . | . | . | . | 48.7 | 96 | − 2 | 9 | 7 | 1 | . |
| | | Friesoythe | 9 | 11.6 | 7.5 | 1.8 | . | . | 4.4 | . | 4.3 | 0.4 | 4.1 | 5.6 | . | . | . | . | . | . | . | . | 0.1 | . | . | . | . | . | . | . | . | . | . | . | 39.8 | 89 | − 5 | 9 | 7 | . | . |
| | | Leer | 4 | 13.0 | 7.6 | 1.4 | 0.8 | . | 3.4 | 0.1 | 4.2 | 1.9 | 3.2 | 2.9 | . | . | . | . | . | . | . | . | 0.1 | . | . | . | . | . | . | . | . | . | . | . | 38.6 | 81 | − 9 | 11 | 8 | 1 | . |
| | Ems | Strackholt | 8 | 14.8 | 4.8 | 1.2 | . | 1.5 | 2.3 | . | 7.2 | 1.1 | 5.3 | 2.3 | . | . | . | . | . | . | . | . | . | . | . | . | . | . | . | . | . | . | . | . | 40.5 | 82 | − 9 | 9 | 9 | . | . |
| | | Landschaftspolder | 1 | 23.3 | 5.8 | 1.4 | . | 2.3 | 3.4 | . | 0.9 | 0.2 | 2.5 | 1.7 | . | . | . | . | . | . | . | . | . | . | . | . | . | . | . | . | . | . | . | . | 41.5 | 98 | − 1 | 9 | 7 | . | . |
| **Von der Ems bis zum Rhein** | | | | | | | | | | | | | | | | | | | | | | | | | | | | | | | | | | | | | | | | | |
| Nordsee | Vechta | Burgsteinfurt | 62 | 11.3 | 7.1 | 3.0 | 0.9 | 3.6 | 4.2 | . | 0.5 | 4.7 | 1.0 | 2.6 | . | . | . | . | . | . | . | . | 0.1 | . | 0.0 | . | . | . | . | . | . | . | . | . | 39.0 | 78 | − 11 | 11 | 8 | . | . |
| | | Schüttorf | 36 | 12.9 | 4.0 | 4.0 | . | 0.3 | 6.9 | . | 3.8 | 4.0 | 1.2 | 5.0 | . | . | . | . | . | . | . | . | 0.7 | . | . | . | . | . | . | . | . | . | . | . | 43.4 | 88 | − 6 | 10 | 8 | . | . |
| | | Nordhorn | 22 | 10.5 | 3.3 | 2.0 | 0.2 | 0.9 | 8.2 | . | 1.7 | 1.0 | 1.4 | 4.2 | . | . | . | . | . | . | . | . | 0.8 | . | 0.0 | . | . | . | . | . | . | . | . | . | 34.2 | 72 | − 13 | 11 | 8 | . | . |
| | | Gronau | 37 | 13.3 | 8.9 | . | . | 1.9 | 7.4 | . | 2.5 | 12.4 | 1.9 | 2.3 | . | . | . | . | . | . | . | . | 0.1 | . | . | . | . | . | . | . | . | . | . | . | 50.7 | 113 | + 6 | 9 | 8 | . | . |
| | | Scheerhorn | 15 | 10.8 | 1.8 | 1.4 | . | 5.7 | 3.6 | . | 3.5 | 4.1 | 4.3 | 3.2 | . | . | . | . | . | . | . | . | 0.7 | . | . | . | . | . | . | . | . | . | . | . | 39.1 | | | 10 | 9 | . | . |
| | | Laar | 10 | 11.2 | 1.4 | 0.3 | 0.5 | 2.4 | 1.3 | . | 8.2 | 4.2 | 2.9 | 2.4 | . | . | . | . | . | . | . | . | 0.1 | . | . | . | . | . | . | . | . | . | . | . | 34.9 | 78 | − 10 | 11 | 8 | . | . |
| | Vechta bis Issel | Ahaus | 51 | 12.8 | 4.8 | 2.8 | . | 2.1 | 5.6 | . | 3.0 | 5.7 | 1.8 | 0.8 | . | . | . | . | . | . | . | . | . | . | . | . | . | . | . | . | . | . | . | . | 38.8 | 80 | − 10 | 9 | 8 | . | . |
| | | Billerbeck | 114 | 14.2 | 5.2 | 5.3 | . | 2.3 | 5.6 | . | 3.4 | 5.4 | 0.7 | 1.1 | . | . | . | . | . | . | . | . | 0.0 | . | . | . | . | . | . | . | . | . | . | . | 43.2 | 80 | − 11 | 9 | 8 | . | . |
| | | Wennewick | 29 | 13.1 | 3.7 | 3.8 | . | 1.7 | 9.7 | 1.1 | 3.8 | 8.1 | 2.9 | 3.2 | . | . | . | . | . | . | . | . | . | . | . | . | . | . | . | . | . | . | . | . | 51.1 | 102 | + 1 | 10 | 10 | . | . |
| | Issel | Raesfeld | 60 | 17.1 | 1.1 | 2.5 | . | 3.5 | 0.1 | 0.2 | 4.2 | 3.2 | 1.2 | 0.5 | . | . | . | . | . | . | . | . | 1.1 | . | . | . | . | . | . | . | . | . | . | . | 34.7 | 71 | − 14 | 11 | 8 | . | . |
| | | Borken | 50 | 13.9 | 2.3 | 2.5 | . | 3.8 | 2.2 | . | 2.6 | 5.1 | 0.7 | 0.4 | . | . | . | . | . | . | . | . | 0.4 | . | . | . | . | . | . | . | . | . | . | . | 33.9 | 71 | − 14 | 10 | 7 | . | . |
| | | Bocholt | 30 | 14.8 | 2.5 | 0.1 | . | 0.6 | 1.9 | 1.2 | 0.2 | 6.2 | 0.9 | 0.3 | . | . | . | . | . | . | . | . | 1.0 | . | . | . | . | . | . | . | . | . | . | . | 29.7 | 63 | − 18 | 11 | 6 | . | . |
| **Rhein** | | | | | | | | | | | | | | | | | | | | | | | | | | | | | | | | | | | | | | | | | |
| Bodensee bis Basel | Bodensee | Balderschwang | 1044 | 3.8 | 18.0 | 9.7 | 0.0 | 5.4 | 14.1 | 0.0 | 8.7 | 15.7 | 1.4 | 4.9 | . | . | . | . | . | . | . | . | 10.4 | 0.2 | 2.7 | 7.2 | 10.0 | 2.2 | . | 0.2 | . | . | . | 0.0 | 114.6 | 62 | − 70 | 16 | 14 | 5 | 14 |
| | | Scheidegg | 830 | 6.5 | 21.7 | 2.9 | 7.0 | 6.6 | 7.5 | . | 19.5 | 6.8 | . | . | . | . | . | . | . | . | . | . | 4.0 | . | 3.3 | 2.7 | 3.9 | 10.1 | . | . | . | . | . | . | 102.5 | 76 | − 33 | 13 | 13 | 1 | . |
| | | Lindau i. B. | 401 | Tabelle nicht mehr vorhanden | | | | | | | | | | | | | | | | | | | | | | | | | | | | | | | *65.0* | *65* | − *35* | | | | |
| | Argen | Wengen | 800 | 9.7 | 11.2 | 2.4 | 5.2 | 3.1 | 7.8 | . | 9.3 | 6.1 | . | 2.8 | . | . | . | . | . | . | . | . | 3.1 | . | 4.2 | 1.4 | 16.1 | 7.3 | . | . | . | . | . | 0.5 | 90.2 | 56 | − 72 | 15 | 14 | 4 | . |
| | | Röthenbach | 705 | 3.3 | 21.0 | 1.4 | 3.5 | 4.0 | 1.3 | . | 5.7 | 3.9 | . | . | . | . | . | . | . | . | . | . | 2.6 | . | 2.7 | 1.1 | 10.5 | 5.2 | . | . | . | . | . | . | 66.2 | 49 | − 70 | 13 | 13 | 1 | . |
| | | Sibratshofen | 785 | 3.0 | 17.6 | 0.3 | 6.5 | 3.0 | 7.1 | . | 8.1 | 3.3 | . | 3.5 | . | . | . | . | . | . | . | . | 2.2 | 0.0 | 2.7 | 4.3 | 13.5 | 6.0 | . | 0.2 | . | . | . | . | 81.3 | 59 | − 57 | 15 | 13 | 1 | . |
| | | Wangen (Realschule) | 560 | 5.3 | 19.0 | 5.6 | 8.4 | 3.5 | 4.6 | . | 9.1 | 3.4 | . | . | . | . | . | . | . | . | . | . | 1.7 | . | 12.8 | 3.5 | 6.0 | 0.0 | . | . | . | . | . | . | 82.9 | 76 | − 26 | 12 | 12 | . | . |
| | | Überruh | 830 | 2.6 | 20.1 | 3.4 | 4.6 | 2.9 | 7.0 | . | 9.0 | 4.7 | . | 1.9 | . | . | . | . | . | . | . | . | 4.3 | 2.2 | 3.2 | 0.6 | 20.0 | 11.2 | . | . | . | . | . | . | 98.4 | 73 | − 36 | 16 | 11 | 2 | . |
| | | Grünbühl | 660 | 5.1 | 16.2 | 0.6 | 5.3 | 5.0 | 5.2 | 0.1 | 8.2 | 2.7 | . | 0.2 | . | . | . | . | . | . | . | . | 3.8 | 0.4 | 6.0 | 0.9 | 7.7 | 3.2 | . | . | . | . | . | 0.0 | 70.6 | | | 16 | 11 | . | . |
| | | Doberatsweiler | 503 | 3.2 | 10.4 | 1.6 | 5.8 | 2.0 | 2.7 | . | 13.0 | 3.0 | . | 0.1 | . | . | . | . | . | . | . | . | 3.1 | 0.2 | 4.1 | 1.1 | 8.2 | 3.0 | . | . | . | . | . | . | 61.5 | | | 15 | 13 | . | . |

| Flußgebiet | | Ort | Seehöhe m | 1 | 2 | 3 | 4 | 5 | 6 | 7 | 8 | 9 | 10 | 11 | 12 | 13 | 14 | 15 | 16 | 17 | 18 | 19 | 20 | 21 | 22 | 23 | 24 | 25 | 26 | 27 | 28 | 29 | 30 | 31 | Monatssumme mm | Monatssumme % der Norm. | Abweichung v. d. Norm. | Zahl der Tage mit Niederschl. ≥ 0.1 | Niederschl. ≥ 1.0 | * ≥ 0.1 | ⊡ |
|---|---|---|---|---|---|---|---|---|---|---|---|---|---|---|---|---|---|---|---|---|---|---|---|---|---|---|---|---|---|---|---|---|---|---|---|---|---|---|---|
| Bodensee bis Basel | Schussen | Schussenried | 570 | 3.5 | 19.5 | 0.2 | 7.5 | 4.3 | 1.2 | . | 3.2 | 3.0 | . | 0.4 | . | . | . | . | . | . | . | 6.3 | 8.6 | 11.3 | 1.5 | 7.5 | 7.6 | . | . | . | . | . | . | | 86.0 | 132 | + 21 | 17 | 13 | 1 | . |
| | | Waldsee | 599 | 1.2 | 4.0 | . | 6.1 | 5.8 | 3.7 | . | 6.0 | 2.7 | . | . | . | . | . | . | . | . | . | 5.2 | 2.5 | 7.2 | 6.6 | 7.7 | 4.9 | . | . | . | . | . | . | | 63.6 | | | 13 | 13 | . | . |
| | | Ravensburg | 462 | 1.5 | 8.8 | . | 4.5 | 2.1 | 3.3 | . | 7.0 | 2.7 | . | . | . | . | . | . | . | . | . | 10.1 | 3.6 | 7.4 | 0.6 | 10.6 | 8.2 | . | . | . | . | . | . | | 70.4 | 88 | − 10 | 13 | 12 | . | . |
| | Schussen bis Aach | Wilhelmsdorf | 618 | 7.0 | 7.7 | . | 7.9 | 4.9 | 4.7 | . | 7.7 | 2.8 | . | . | . | . | . | . | . | . | . | 15.6 | 7.3 | 3.0 | 2.6 | 7.1 | 7.3 | . | . | . | . | . | . | | 85.6 | 112 | + 9 | 18 | 12 | . | . |
| | | Immenstaad | 415 | 1.0 | 7.1 | 0.6 | 4.4 | 0.8 | 1.2 | . | 8.0 | 3.0 | . | . | . | . | . | . | . | . | . | 5.0 | 1.4 | 3.2 | 0.3 | 9.0 | 4.3 | . | . | . | . | . | . | | 49.3 | 82 | − 11 | 14 | 11 | . | . |
| | | Sohl | 680 | 0.8 | 2.9 | . | 7.3 | 6.1 | 3.2 | . | 5.9 | 2.3 | . | . | . | . | . | . | . | . | . | 6.5 | . | 7.1 | 2.5 | 3.0 | 3.5 | . | . | . | . | . | . | | 56.1 | | | 12 | 10 | . | . |
| | | Hattenweiler | 680 | 0.5 | 6.4 | . | 7.5 | 4.0 | 2.5 | . | 7.0 | 3.1 | . | . | . | . | . | . | . | . | . | 10.9 | 1.8 | 14.4 | 7.3 | 2.9 | 4.0 | . | . | . | . | . | . | | 72.3 | | | 12 | 11 | . | . |
| | | Heiligenberg | 740 | 1.0 | 7.9 | 0.3 | 5.6 | 2.4 | 4.6 | 0.1 | 7.6 | 4.1 | 0.0 | 0.1 | . | . | . | . | . | . | . | 14.2 | 1.9 | 11.1 | 4.1 | 2.8 | 2.9 | . | . | . | . | . | . | | 70.7 | 103 | + 2 | 16 | 13 | . | . |
| | | Rorgenwies | 673 | 0.6 | 4.7 | . | 4.3 | 4.5 | 0.7 | . | 5.5 | 2.5 | 0.0 | 0.0 | . | . | . | . | . | . | . | 3.1 | 0.6 | 3.8 | 5.6 | 18.6 | 3.1 | . | . | . | . | . | . | | 57.6 | | | 13 | 10 | . | . |
| | Aach | Aach | 520 | 0.2 | 4.0 | . | 4.6 | 2.1 | 0.5 | . | 3.4 | 1.8 | . | . | . | . | . | . | . | . | . | 1.6 | 1.0 | 2.2 | 8.3 | 26.8 | 0.3 | . | . | . | . | . | . | | 56.8 | 106 | + 3 | 13 | 10 | . | . |
| | | Rielasingen | 425 | 0.7 | 4.6 | . | 6.4 | 2.8 | 3.7 | . | 7.4 | 4.8 | 0.5 | . | . | . | . | . | . | . | . | 0.7 | 0.2 | 3.8 | 0.9 | 13.1 | 4.5 | . | . | . | . | . | . | | 54.1 | 81 | − 13 | 12 | 7 | . | . |
| | Rh. | Altenburg | 400 | 0.3 | 3.5 | 0.8 | 6.1 | 2.7 | 4.6 | . | 6.7 | 3.4 | . | 0.0 | . | . | . | . | . | . | . | 0.8 | 0.2 | 1.9 | 3.8 | 10.6 | 9.9 | . | . | . | . | . | . | | 55.3 | | | 14 | 10 | . | . |
| | Wutach | Feldberg (Schwarzw.) | 1492 | 14.9 | 27.3 | 0.5 | 3.0 | 3.7 | 7.8 | 0.3 | 15.7 | 5.3 | 2.5 | 2.0 | . | . | . | . | . | . | . | 1.0 | 0.0 | 4.6 | 1.5 | 6.1 | 1.1 | 0.0 | . | . | . | . | . | | 97.3 | 70 | − 42 | 16 | 14 | 10 | 30 |
| | | Titisee | 857 | 16.4 | 12.3 | 0.6 | 5.3 | 5.1 | 4.9 | 0.5 | 9.6 | 4.5 | 3.4 | 2.8 | . | . | . | . | . | . | . | 0.2 | 0.0 | 4.7 | 2.6 | 7.2 | 3.9 | . | . | . | . | . | . | | 84.0 | 90 | − 9 | 16 | 13 | 1 | . |
| | | Birkendorf | 762 | 3.0 | 11.5 | 3.0 | 4.8 | 4.0 | 8.0 | 0.5 | 15.0 | 5.0 | 0.6 | . | . | . | . | . | . | . | . | 2.6 | 0.9 | 5.8 | 12.2 | 4.8 | 9.7 | . | . | . | . | . | . | | 91.4 | 115 | + 12 | 13 | 11 | . | . |
| | | Schluchsee | 932 | 11.9 | 17.3 | 2.1 | 5.0 | 3.3 | 5.1 | 3.1 | 11.0 | 6.8 | 2.0 | . | . | . | . | . | . | . | . | 0.6 | . | 2.9 | 3.3 | 6.7 | 3.0 | . | . | . | . | . | . | | 84.1 | | | 15 | 14 | 6 | . |
| | | Bannholz | 735 | 8.2 | 8.9 | 3.2 | 2.4 | 10.0 | 8.0 | 2.4 | 15.4 | 5.4 | 2.9 | 0.3 | . | . | . | . | . | . | . | . | . | 3.6 | 10.1 | 1.4 | 0.9 | . | . | . | . | . | . | | 83.1 | | | 15 | 13 | . | . |
| | B. | Waldshut | 340 | 4.7 | 9.0 | 1.4 | 4.8 | 3.7 | 5.9 | 0.6 | 15.3 | 1.0 | . | . | . | . | . | . | . | . | . | . | . | 2.5 | 8.0 | 6.9 | 2.4 | . | . | . | . | . | . | | 66.2 | | | 13 | 12 | . | . |
| | Alb | Bernau-Kaisershaus | 920 | 6.8 | 24.3 | 0.0 | 2.2 | 3.5 | 7.9 | 1.4 | 15.4 | 3.7 | 1.2 | 8.1 | . | . | . | . | . | . | . | 0.2 | . | 8.2 | 5.0 | 1.6 | . | . | . | 0.7 | . | . | . | | 90.2 | 82 | − 20 | 15 | 13 | . | . |
| | | St. Blasien | 785 | 13.6 | 21.6 | . | 4.5 | 5.8 | 6.4 | 6.8 | 22.5 | 7.5 | 6.6 | . | . | . | . | . | . | . | . | 0.7 | 0.4 | 0.7 | 6.3 | 2.5 | 5.6 | . | . | 1.3 | . | . | . | | 112.8 | 105 | + 5 | 16 | 13 | . | . |
| | Rhein | Segeten | 880 | 15.5 | 35.8 | 0.1 | 1.2 | 15.5 | 14.0 | 1.5 | 10.0 | 9.6 | 0.9 | 3.4 | . | . | . | . | . | . | . | 0.1 | . | 6.9 | 2.0 | 1.0 | 2.8 | . | . | . | . | . | . | | 126.3 | 110 | + 11 | 16 | 13 | 2 | . |
| | | Säckingen | 295 | 8.7 | 11.2 | 2.4 | 9.6 | 3.4 | 4.2 | 1.6 | 13.6 | 4.7 | . | 0.7 | . | . | . | . | . | . | . | . | . | 1.8 | 0.4 | 1.4 | 0.0 | . | . | . | . | . | . | | 63.7 | | | 13 | 11 | . | . |
| | | Todtmoos | 799 | 14.4 | 16.1 | 2.0 | 3.0 | 6.2 | 13.4 | 4.3 | 18.2 | 13.8 | 8.3 | 1.8 | . | . | . | . | . | . | . | 0.7 | . | 8.9 | 5.0 | 1.4 | . | . | . | . | . | . | . | | 117.5 | 84 | − 23 | 15 | 14 | 1 | 2 |
| Basel bis Neckar | Wiese | Belchenhaus | 1360 | 14.1 | 23.9 | . | 2.7 | 0.9 | 14.9 | . | 17.7 | 4.0 | . | . | . | . | . | . | . | . | . | 5.4 | . | 0.8 | 11.0 | 5.7 | 2.0 | . | . | . | . | . | . | | 103.1 | | | 12 | 10 | 4 | 10 |
| | | Präg | 700 | 11.9 | 16.9 | 2.6 | 4.5 | 9.4 | 10.0 | 0.4 | 13.1 | 5.5 | 7.2 | 4.3 | . | . | . | . | . | . | . | 1.1 | . | 3.1 | 5.3 | 2.7 | 0.0 | . | . | 0.0 | . | . | . | | 98.0 | | | 15 | 14 | . | . |
| | | Schweigmatt | 725 | 7.0 | 14.3 | 0.0 | 3.1 | 5.5 | 7.3 | 0.9 | 9.6 | 6.0 | 1.0 | 2.8 | . | . | . | . | . | . | . | 0.4 | . | 1.7 | 10.4 | 1.0 | 1.0 | . | . | . | . | . | . | | 72.0 | 70 | − 31 | 15 | 12 | 1 | . |
| | | Lörrach | 295 | 2.9 | 2.5 | 0.0 | 3.7 | 4.1 | 3.8 | 0.2 | 4.5 | 3.9 | 0.5 | . | . | . | . | . | . | . | . | . | . | 2.7 | 2.7 | 1.1 | 0.3 | . | . | . | . | . | . | | 32.9 | | | 13 | 10 | . | . |
| | Wiese bis Elz | Friedrichsheim | 880 | 8.0 | 8.1 | . | 5.0 | 7.7 | 8.3 | 0.2 | 7.8 | 5.6 | 1.6 | 0.0 | . | . | . | . | . | . | . | 1.4 | . | 1.9 | 5.0 | 4.4 | 9.1 | . | . | . | . | . | . | | 74.1 | 57 | − 55 | 14 | 13 | 1 | . |
| | | Badenweiler | 449 | 4.0 | 4.8 | . | 2.8 | 4.0 | 3.8 | 0.6 | 7.4 | 3.2 | 1.2 | . | . | . | . | . | . | . | . | 0.8 | 0.6 | 1.0 | 11.6 | 4.0 | 14.2 | . | . | . | . | . | . | | 64.0 | 85 | − 11 | 15 | 12 | . | . |
| | | Obermünstertal | 540 | 5.9 | 7.0 | . | 3.1 | 2.4 | 3.7 | . | 9.2 | 3.0 | 1.6 | . | . | . | . | . | . | . | . | 0.6 | 0.2 | 0.4 | 7.5 | 6.5 | 2.5 | . | . | . | . | . | . | | 53.6 | 52 | − 49 | 14 | 11 | . | . |
| | | Grezhausen | 202 | 1.3 | 1.7 | . | 2.1 | 1.9 | 1.7 | . | 4.7 | 0.2 | . | . | . | . | . | . | . | . | . | 0.0 | 0.1 | 0.2 | 0.4 | 0.3 | 2.1 | . | . | . | . | . | . | | 16.7 | | | 12 | 7 | . | . |
| | | Königschaffhausen | 190 | 1.2 | 5.9 | . | 0.5 | 0.6 | 3.6 | . | 7.8 | . | . | . | . | . | . | . | . | . | . | 0.9 | . | 6.6 | 2.0 | 5.3 | . | . | . | . | . | . | . | | 34.4 | | | 10 | 7 | . | . |
| | Elz | Bodenhäusle | 720 | 7.8 | 12.8 | 0.2 | 2.5 | 9.6 | 8.4 | 1.4 | 14.6 | 3.1 | 0.2 | 2.3 | . | . | . | . | . | . | . | 0.0 | . | 0.2 | 2.8 | 9.2 | . | . | . | . | . | . | . | | 75.1 | | | 14 | 11 | . | . |
| | | Keppenbach | 275 | 5.5 | 11.9 | . | 2.9 | 8.8 | 7.3 | 0.3 | 11.6 | 1.6 | . | . | . | . | . | . | . | . | . | 0.4 | . | 0.7 | 4.7 | 7.9 | 2.7 | . | . | . | . | . | . | | 66.3 | 83 | − 14 | 13 | 10 | . | . |
| | | Buchenbach | 450 | 6.4 | 11.9 | . | 3.4 | 5.5 | 3.6 | . | 9.4 | 2.4 | 0.4 | . | . | . | . | . | . | . | . | . | 0.6 | 3.2 | 1.2 | 10.6 | 3.1 | . | . | . | . | . | . | | 61.7 | | | 13 | 11 | . | . |
| | | St. Wilhelm | 990 | 16.4 | 27.6 | . | 6.0 | 5.3 | 10.4 | . | 15.0 | 5.1 | 3.1 | 2.7 | . | . | . | . | . | . | . | . | . | 3.3 | 7.1 | 9.2 | 0.6 | . | . | . | . | . | . | | 111.8 | | | 13 | 12 | 2 | . |
| | | St. Peter | 722 | 10.2 | 14.3 | . | 3.9 | 15.0 | 9.9 | . | 7.8 | . | 1.8 | . | . | . | . | . | . | . | . | 0.6 | . | 2.5 | . | 5.1 | 4.9 | . | . | . | . | . | . | | 76.0 | 76 | − 24 | 11 | 10 | . | . |
| | | Freiburg (Flughafen) | 247 | 4.4 | 4.8 | . | 4.0 | 2.7 | 4.9 | . | 8.5 | 1.2 | 0.0 | . | . | . | . | . | . | . | . | 0.2 | 0.0 | 0.8 | 6.2 | 3.8 | 5.4 | . | . | . | . | . | . | | 46.9 | 64 | − 27 | 12 | 10 | . | . |
| | | Nordweil | 210 | 3.4 | 6.5 | . | 1.4 | 1.8 | 2.6 | . | 9.8 | 1.2 | . | . | . | . | . | . | . | . | . | 0.5 | 0.5 | 1.0 | . | 7.0 | 6.8 | . | . | . | . | . | . | | 42.5 | | | 12 | 10 | . | . |
| | B. | Ottenheim | 155 | 4.5 | 5.1 | . | . | 0.8 | 2.7 | 0.3 | 8.5 | 3.8 | 1.1 | . | . | . | . | . | . | . | . | 0.8 | . | . | 0.5 | 9.0 | 0.3 | . | . | . | . | . | . | | 37.4 | | | 12 | 7 | 1 | . |
| | Kinzig | Schiltach | 330 | 12.8 | 13.8 | 0.7 | 2.2 | 11.0 | 6.5 | 0.5 | 9.3 | 5.1 | 2.0 | 1.1 | . | . | . | . | . | . | . | 1.8 | 0.3 | 0.3 | 0.9 | 13.9 | 1.3 | . | . | . | . | . | . | | 83.5 | 90 | − 9 | 17 | 12 | . | . |
| | | Schramberg | 424 | 2.5 | 12.8 | . | 1.9 | 6.2 | 6.0 | 0.1 | 8.1 | 1.4 | 3.5 | . | . | . | . | . | . | . | . | 2.4 | 0.1 | 0.2 | 1.5 | 6.0 | 0.3 | . | . | . | . | . | . | | 53.0 | 60 | − 36 | 15 | 11 | . | . |
| | | Abrahamsbühl | 620 | 15.1 | 12.5 | 6.5 | 8.5 | 4.5 | 5.1 | 1.5 | 12.5 | 0.3 | 3.9 | 2.9 | . | . | . | . | . | . | . | 1.2 | 0.6 | 0.3 | 1.5 | 14.5 | 4.5 | . | . | . | . | . | . | | 95.9 | | | 16 | 13 | . | . |
| | | Oberwolfach | 285 | 4.0 | 25.0 | 1.2 | 5.0 | 6.0 | 5.1 | . | 14.6 | 0.3 | 6.3 | 0.4 | . | . | . | . | . | . | . | 2.0 | 0.2 | 0.3 | 24.3 | 12.1 | 4.4 | . | . | . | . | . | . | | 111.2 | | | 16 | 12 | . | . |
| | | Oberharmersbach | 320 | 7.5 | 13.4 | . | 1.4 | 5.0 | 6.6 | . | 16.6 | 3.6 | 4.6 | 1.5 | . | . | . | . | . | . | . | 2.9 | . | 1.2 | 0.2 | 8.9 | 6.2 | . | . | . | . | . | . | | 79.6 | 78 | − 22 | 14 | 13 | . | . |
| | | Gengenbach | 178 | 11.4 | 11.8 | . | 0.4 | 3.2 | 4.2 | . | 14.0 | 1.4 | 5.7 | . | . | . | . | . | . | . | . | 2.0 | . | 2.8 | . | 17.9 | 3.4 | . | . | . | . | . | . | | 78.2 | 99 | − 1 | 12 | 11 | . | . |
| | | Seelbach | 220 | 7.9 | 9.4 | . | 0.9 | 2.1 | 6.2 | . | 14.4 | 1.7 | 1.6 | . | . | . | . | . | . | . | . | 1.3 | . | 1.3 | . | 8.9 | . | . | . | . | . | . | . | | 55.7 | 72 | − 22 | 11 | 10 | . | . |
| | Rhein | Gebirg | 275 | 11.5 | 25.2 | . | 4.1 | 5.2 | 5.0 | . | 6.5 | 4.1 | . | 8.5 | . | . | . | . | . | . | . | 2.5 | . | . | . | 11.5 | . | . | . | . | . | . | . | | 84.1 | | | 10 | 10 | . | . |
| | | Löcherberg | 328 | 11.8 | 29.8 | . | 2.3 | 8.2 | 6.1 | . | 17.8 | 5.2 | 5.3 | 2.4 | . | . | . | . | . | . | . | 4.2 | . | 0.3 | . | 10.6 | . | . | . | . | . | . | . | | 104.0 | 78 | − 29 | 12 | 11 | . | . |
| | | Stollhofen | 126 | 9.9 | 6.0 | 0.0 | . | 2.7 | 6.9 | 0.7 | 8.4 | 2.1 | 4.5 | 2.4 | . | . | . | . | . | . | . | 7.2 | 2.8 | 5.6 | 0.2 | 6.0 | . | . | . | . | . | . | . | | 65.4 | | | 14 | 12 | . | . |
| | | Bühlerhöhe | 760 | 10.6 | 32.3 | . | 0.7 | 5.4 | 9.8 | 1.8 | 16.4 | 1.1 | 4.8 | 0.5 | . | . | . | . | . | . | . | 6.3 | 2.2 | 0.3 | 0.3 | 7.4 | . | . | . | . | . | . | . | | 99.9 | 74 | − 36 | 15 | 11 | 1 | . |

# Tägliche Niederschlagshöhen in Millimetern, gemessen um 7 Uhr morgens





| Flußgebiet | | Ort | Seehöhe m | 1 | 2 | 3 | 4 | 5 | 6 | 7 | 8 | 9 | 10 | 11 | 12 | 13 | 14 | 15 | 16 | 17 | 18 | 19 | 20 | 21 | 22 | 23 | 24 | 25 | 26 | 27 | 28 | 29 | 30 | 31 | Monatssumme mm | Monatssumme % der Norm. | Abweichung v. d. Norm. | Zahl der Tage mit Niederschl. ≧ 0.1 | Niederschl. ≧ 1.0 | * ≧ 0.1 | ⊞ |
|---|---|---|---|---|---|---|---|---|---|---|---|---|---|---|---|---|---|---|---|---|---|---|---|---|---|---|---|---|---|---|---|---|---|---|---|---|---|---|---|---|
| Basel bis Neckar | Murg | Ruhestein | 915 | 47.6 | 34.1 | 2.1 | . | 11.9 | 0.8 | . | 22.1 | 3.2 | 7.1 | . | . | . | . | . | . | . | . | 7.0 | . | 3.2 | . | 12.9 | 4.7 | . | . | . | . | . | . | | 156.7 | 92 | − 14 | 12 | 11 | 3 | 21 |
| | | Baiersbronn | 590 | 11.8 | 23.0 | 0.9 | 1.2 | 6.5 | 7.0 | . | 18.3 | 2.9 | 7.0 | . | . | . | . | . | . | . | . | 4.0 | . | 1.8 | . | 21.5 | 6.8 | . | . | . | . | . | . | | 112.7 | 96 | − 5 | 13 | 12 | . | . |
| | | Schönmünzach | 480 | 13.1 | 30.6 | . | 0.3 | 8.5 | 10.7 | . | 14.4 | 3.6 | 9.0 | . | . | . | . | . | . | . | . | 8.9 | 0.8 | 0.7 | 0.2 | 9.6 | 3.8 | . | . | . | . | . | . | | 114.2 | 91 | − 11 | 14 | 10 | . | . |
| | | Unterstmatt | 930 | 20.3 | 33.4 | . | 1.1 | 9.5 | 8.7 | . | 15.2 | 3.8 | 4.5 | 0.7 | . | . | . | . | . | . | . | 7.8 | 1.4 | 0.3 | 0.2 | 11.8 | 12.9 | . | . | . | . | . | . | | 131.6 | 86 | − 21 | 15 | 12 | 3 | 22 |
| | | Langenbrand | 220 | 4.0 | 25.7 | 0.8 | . | 4.7 | 7.2 | 0.6 | 10.7 | 0.9 | 6.2 | 1.8 | . | . | . | . | . | . | . | 6.4 | 1.2 | 2.7 | 0.2 | 7.2 | . | . | . | . | . | . | . | | 80.3 | 76 | − 25 | 15 | 11 | 2 | . |
| | | Bütthof | 306 | 16.0 | 15.0 | 0.2 | 4.9 | 8.0 | 8.8 | 0.3 | 16.6 | 1.6 | 6.3 | 0.3 | . | . | . | . | . | . | . | 6.4 | 3.3 | 0.7 | . | 3.3 | . | . | . | . | . | . | . | | 91.7 | 81 | − 21 | 15 | 11 | . | . |
| | | Rastatt | 116 | 12.1 | . | . | 1.8 | 7.8 | . | . | 11.3 | 2.8 | 3.1 | . | . | . | . | . | . | . | . | 8.1 | 7.6 | . | 2.3 | . | . | . | . | . | . | . | | 56.9 | | | 9 | 9 | . | . |
| | Rh. | Langmühle | 240 | 4.8 | *4.1* | 0.1 | *1.3* | 1.3 | 3.9 | . | 13.4 | 1.3 | 0.1 | 0.4 | . | . | . | . | . | . | . | 3.9 | 6.4 | 4.5 | 0.1 | . | 0.4 | . | . | . | . | . | . | | 46.0 | | | 15 | 10 | . | . |
| | Alb | Schielberg | 417 | 6.1 | 13.8 | . | 0.3 | 7.1 | 6.8 | 0.2 | 11.9 | 2.8 | 6.1 | 0.9 | . | . | . | . | . | . | . | 6.0 | 2.5 | 0.6 | 0.1 | 0.0 | 0.5 | . | . | . | . | . | . | | 65.7 | 69 | − 30 | 14 | 9 | . | . |
| | | Karlsruhe (Flughafen) | 115 | 4.5 | 5.7 | 0.1 | 0.0 | 2.0 | 2.1 | 0.2 | 8.8 | 0.1 | 1.7 | 0.3 | . | . | . | . | . | . | . | 6.7 | 3.6 | 5.5 | 6.8 | 0.2 | 5.9 | . | . | . | . | . | . | | 54.2 | 92 | − 5 | 16 | 11 | . | . |
| | Alb bis Speyerbach | Bergzabern | 181 | 3.9 | 5.6 | 0.9 | 0.1 | 1.6 | 4.4 | . | 12.2 | . | 1.5 | 0.6 | . | . | . | . | . | . | . | 4.2 | 5.4 | 9.7 | 4.1 | 0.4 | . | . | . | . | . | . | . | | 54.6 | | | 14 | 10 | . | . |
| | | Annweiler | 240 | 4.2 | 4.1 | 0.3 | . | . | 3.1 | . | 12.3 | . | 0.9 | 0.5 | . | . | . | . | . | . | . | 3.2 | 6.8 | 0.3 | 2.7 | 7.6 | . | . | . | . | . | . | . | | 46.0 | | | 12 | 8 | . | . |
| | | Germersheim | 108 | 3.2 | 2.9 | . | . | . | 1.3 | . | 7.3 | . | 0.9 | 0.0 | . | . | . | . | . | . | . | 3.1 | 3.4 | 3.7 | 3.5 | 1.4 | . | . | . | . | . | . | . | | 30.7 | | | 10 | 9 | . | . |
| | | Bruchsal | 133 | 1.2 | 9.8 | . | . | 1.2 | 2.0 | . | 10.2 | . | 0.2 | 2.0 | . | . | . | . | . | . | . | 5.8 | . | 2.3 | 5.4 | 6.5 | 2.5 | . | . | . | . | . | . | | 49.1 | | | 11 | 10 | . | . |
| | Speyerbach | Johanniskreuz | 472 | 6.4 | 3.3 | . | . | . | 4.3 | . | *1.0* | . | . | 3.6 | . | . | . | . | . | . | . | 3.1 | 3.2 | 2.1 | . | . | . | . | . | . | . | . | | 33.0 | 50 | − 33 | 8 | 8 | . | . |
| | | Hochspeyer | 300 | 2.3 | 4.3 | . | . | 1.3 | 4.8 | . | 5.2 | 1.4 | 0.3 | 2.2 | . | . | . | . | . | . | . | 2.8 | 1.0 | 1.4 | 0.2 | . | . | . | . | . | . | . | | 27.2 | 52 | − 25 | 12 | 10 | . | . |
| | | Neustadt (Weinstraße) | 144 | 0.9 | 2.3 | . | . | . | . | . | 5.4 | 0.1 | 0.5 | 2.2 | . | . | . | . | . | . | . | 3.5 | 1.8 | 3.0 | 4.0 | 3.3 | . | . | . | . | . | . | . | | 27.0 | 60 | − 18 | 11 | 8 | . | . |
| | | Rhodt | 250 | 4.3 | 2.2 | . | 1.3 | . | 1.6 | . | 8.4 | . | 2.7 | . | . | . | . | . | . | . | . | 4.8 | 5.1 | *3.0* | *1.7* | 1.5 | . | . | . | . | . | . | . | | 36.6 | | | 11 | 11 | . | . |
| | | Speyer | 98 | 2.5 | 3.1 | . | . | 0.2 | 0.1 | . | 9.2 | 1.3 | 1.2 | 0.3 | . | . | . | . | . | . | . | 5.5 | 4.1 | 1.4 | 0.8 | 1.2 | . | . | . | . | . | . | . | | 30.9 | 80 | − 8 | 13 | 9 | . | . |
| | Rh. | Wiesloch | 135 | 6.9 | 1.5 | 2.1 | . | 0.2 | 1.9 | . | 7.2 | . | 0.3 | 1.3 | . | . | . | . | . | . | . | 1.4 | 5.0 | 4.3 | 0.1 | 9.5 | . | . | . | . | . | . | . | | 41.7 | | | 13 | 10 | . | . |
| Neckar | Quelle bis Eyach | Schwenningen | 712 | 1.7 | 4.3 | 0.2 | 2.0 | 3.9 | 2.6 | 0.0 | 3.8 | 2.0 | 0.5 | . | . | . | . | . | . | . | . | 2.8 | 0.2 | 0.5 | 4.7 | 15.4 | 4.8 | . | . | . | . | . | . | | 49.4 | 74 | − 17 | 15 | 11 | 2 | . |
| | | Mariazell | 715 | 0.2 | 5.4 | 0.0 | 2.3 | 2.9 | 2.7 | . | 5.7 | 1.9 | 0.2 | 0.0 | . | . | . | . | . | . | . | 2.2 | 0.0 | 2.3 | 9.2 | 5.7 | . | . | . | . | . | . | . | | 40.7 | 61 | − 26 | 12 | 10 | . | . |
| | | Dreifaltigkeitsberg | 985 | 0.7 | 4.0 | 0.6 | 3.0 | 3.8 | 1.0 | 0.7 | 5.0 | 0.7 | . | 0.2 | . | . | . | . | . | . | . | 8.1 | 2.7 | 0.1 | 3.3 | 7.4 | 6.1 | . | . | . | . | . | 0.0 | | 47.4 | | | 16 | 10 | 1 | . |
| | | Rottweil | 618 | 2.3 | 4.0 | 0.0 | 2.4 | 3.6 | . | 4.6 | 3.9 | 1.5 | . | 0.0 | . | . | . | . | . | . | . | 7.5 | 0.0 | 2.3 | 5.7 | 12.0 | 0.0 | . | . | . | . | . | . | | 49.8 | 89 | − 6 | 11 | 10 | . | . |
| | | Oberndorf | 510 | 0.9 | 12.3 | 1.5 | 1.7 | 4.7 | 3.4 | 2.7 | 3.1 | 1.4 | . | . | . | . | . | . | . | . | . | 4.7 | 3.7 | 4.1 | 0.0 | 5.4 | . | . | . | . | . | . | . | | 49.6 | 68 | − 24 | 13 | 12 | . | . |
| | | Fürnsal | 605 | 9.6 | 13.2 | 3.6 | . | 8.2 | 3.8 | 0.6 | 13.3 | 3.7 | . | . | . | . | . | . | . | . | . | 7.7 | 0.1 | 0.3 | 0.9 | 9.0 | . | . | . | . | . | . | . | | 74.0 | | | 13 | 9 | . | . |
| | | Betra | 540 | 1.7 | 8.9 | 0.8 | 1.1 | . | 4.7 | 0.1 | 8.1 | 2.9 | 1.6 | . | . | . | . | . | . | . | . | 4.8 | 0.4 | 0.6 | 3.7 | 7.2 | 5.0 | . | . | . | . | . | . | | 51.6 | 84 | − 10 | 15 | 11 | . | . |
| | Eyach | Meßstetten | 910 | 2.1 | 10.2 | 3.5 | 0.5 | 4.5 | 3.8 | 0.3 | 5.8 | 2.9 | . | 1.2 | . | . | . | . | . | . | . | 12.9 | 3.1 | 0.0 | 7.8 | 13.9 | 0.4 | . | . | . | . | . | 0.4 | | 73.3 | | | 15 | 12 | 2 | . |
| | | Dotternhausen | 660 | 1.3 | 9.3 | 0.7 | 2.9 | 4.9 | 1.6 | . | 6.9 | 1.3 | . | 0.8 | . | . | . | . | . | . | . | 8.3 | 4.3 | . | 6.3 | 8.9 | . | . | . | . | . | . | . | | 57.5 | | | 13 | 11 | 1 | . |
| | | Bickelsberg | 665 | 3.8 | 6.9 | 1.8 | 0.4 | 2.5 | 1.2 | . | 6.0 | 0.2 | . | . | . | . | . | . | . | . | . | 3.5 | 1.0 | 1.6 | 6.0 | 4.0 | 2.1 | . | . | . | . | . | . | | 41.0 | | | 14 | 12 | . | . |
| | Eyach bis Fils | Hechingen | 537 | 1.0 | 8.5 | 0.2 | 1.8 | 1.0 | 1.3 | 0.1 | 6.6 | 1.5 | . | . | . | . | . | . | . | . | . | 9.0 | 3.5 | 0.4 | 10.3 | 3.3 | . | . | . | . | . | . | . | | 48.5 | 79 | − 13 | 14 | 11 | . | . |
| | | Nebringen | 456 | 0.6 | 6.0 | 0.2 | 0.7 | 0.3 | 1.0 | 0.2 | 8.5 | 2.4 | 0.1 | . | . | . | . | . | . | . | . | 10.0 | 2.0 | 0.7 | 2.3 | 3.4 | 3.9 | . | . | . | . | . | . | | 42.3 | 70 | − 18 | 16 | 9 | . | . |
| | | Tübingen | 395 | 1.9 | 7.9 | . | 1.0 | 0.3 | 1.7 | . | 5.0 | 1.7 | . | 0.5 | . | . | . | . | . | . | . | 7.2 | 3.5 | 0.3 | 6.2 | 4.8 | 0.9 | . | . | . | . | . | . | | 42.9 | 77 | − 13 | 14 | 10 | . | . |
| | | Reutlingen | 393 | 1.8 | 7.5 | 0.0 | 0.9 | 1.7 | 3.1 | . | 4.4 | 1.0 | . | 0.3 | . | . | . | . | . | . | . | 11.1 | 2.7 | 0.1 | 3.2 | 0.5 | 3.0 | . | . | . | . | . | . | | 41.3 | 68 | − 19 | 14 | 10 | . | . |
| | | Neuffen | 408 | 1.4 | 6.9 | . | 2.0 | 0.5 | 3.3 | . | 5.3 | . | 1.7 | . | . | . | . | . | . | . | . | *8.0* | 4.1 | . | 3.4 | *0.5* | *2.0* | . | . | . | . | . | . | | 39.1 | 53 | − 34 | 12 | 10 | . | . |
| | | Waldenbuch | 362 | 4.0 | 3.2 | . | . | *0.5* | 3.0 | . | 8.2 | 1.2 | . | . | . | . | . | . | . | . | . | 5.4 | 3.2 | . | 1.0 | 2.2 | . | . | . | . | . | . | . | | 31.9 | 60 | − 21 | 10 | 9 | . | . |
| | Fils | Hohenstaufen | 605 | *2.0* | 11.1 | 1.4 | . | 9.2 | 4.2 | . | 7.1 | 1.7 | . | 0.7 | . | . | . | . | . | . | . | . | 4.1 | 2.6 | 3.5 | 8.7 | 0.8 | . | . | . | . | . | . | | 57.1 | 77 | − 17 | 13 | 13 | . | . |
| | | Göppingen (Wasserw.) | 320 | 2.7 | 5.2 | 0.6 | 2.0 | 4.0 | 3.2 | . | 7.5 | 0.4 | 0.0 | 0.3 | . | . | . | . | . | . | . | 0.2 | 6.1 | 0.8 | 2.7 | 6.1 | 4.9 | . | . | . | . | . | . | | 46.7 | 67 | − 23 | 15 | 10 | . | . |
| | | Hohengehren | 465 | 3.9 | 6.7 | 1.5 | . | 2.4 | 3.5 | . | 6.0 | 1.2 | . | . | . | . | . | . | . | . | . | . | 0.7 | 0.0 | 5.7 | 4.0 | 3.5 | . | . | . | . | . | . | | 39.1 | | | 11 | 10 | . | . |
| | Jagst | Hohenheim | 400 | 1.8 | 5.8 | . | 0.7 | 0.7 | 2.8 | 0.2 | 6.6 | 1.3 | . | . | . | . | . | . | . | . | . | 2.2 | 1.9 | 0.7 | 1.4 | 3.9 | 0.0 | . | . | . | . | . | . | | 30.0 | 53 | − 27 | 13 | 9 | . | . |
| | | Stuttgart-Süd | 408 | 1.9 | 7.0 | 0.4 | 0.6 | 1.0 | 1.5 | 0.0 | 5.5 | 2.1 | . | 0.0 | . | . | . | . | . | . | . | 3.2 | 2.1 | 0.2 | 2.3 | 3.4 | 0.2 | . | . | . | . | . | . | | 31.4 | | | 14 | 10 | 1 | . |
| | Rems | Lauterburg | 670 | 6.6 | 7.2 | 2.5 | . | . | 4.8 | 0.1 | 10.2 | 0.9 | . | . | . | . | . | . | . | . | . | 0.6 | 9.2 | 8.8 | 16.0 | 14.2 | . | 0.1 | . | . | . | . | . | | 81.2 | 96 | − 3 | 13 | 9 | 1 | . |
| | | Heubach | 475 | 3.0 | 4.0 | 2.1 | . | 3.4 | . | . | 6.6 | 1.4 | 0.4 | . | . | . | . | . | . | . | . | . | 2.0 | 3.9 | 7.2 | 13.0 | 4.5 | . | . | . | . | . | . | | 51.5 | 71 | − 21 | 12 | 11 | 2 | . |
| | | Schorndorf | 269 | 3.2 | 6.6 | 0.5 | 1.1 | 1.5 | 4.9 | . | 6.3 | 0.2 | . | 0.0 | . | . | . | . | . | . | . | 0.6 | 4.4 | . | 2.5 | 12.8 | 0.9 | . | . | . | . | . | . | | 45.5 | 73 | − 17 | 13 | 9 | . | . |
| | | Fellbach | 287 | 2.5 | 4.6 | 0.6 | 0.5 | 1.3 | 3.1 | . | 5.2 | 0.4 | 0.1 | . | . | . | . | . | . | . | . | 2.3 | 7.4 | 3.3 | 1.8 | 11.3 | 0.6 | . | . | . | . | . | . | | 45.0 | 88 | − 6 | 15 | 10 | . | . |
| | Murr | Murrhardt | 291 | 4.3 | 9.6 | 0.3 | 0.8 | 4.6 | 6.6 | . | 7.3 | 5.5 | 0.8 | 0.4 | . | . | . | . | . | . | . | . | 0.4 | 0.8 | 1.2 | 3.7 | . | . | . | . | . | . | . | | 46.3 | 70 | − 20 | 14 | 8 | . | . |
| | | Backnang | 305 | 3.8 | 4.9 | 2.7 | 0.2 | 3.7 | 0.8 | . | 10.8 | 1.4 | 0.7 | 0.3 | . | . | . | . | . | . | . | 0.9 | 1.7 | 2.3 | 5.8 | 3.9 | . | . | . | . | . | . | . | | 43.9 | 69 | − 20 | 15 | 10 | . | . |
| | | Winnenden | 285 | 3.8 | 3.9 | 0.3 | 0.6 | 2.0 | 6.1 | 0.0 | 6.0 | 2.1 | 0.1 | 0.2 | . | . | . | . | . | . | . | 0.8 | 2.2 | 0.9 | 2.2 | 9.9 | 0.5 | . | . | . | . | . | . | | 41.6 | 72 | − 16 | 16 | 8 | . | . |
| | Enz | Kaltenbronn | 862 | 4.0 | 19.9 | 1.5 | . | 5.5 | 6.8 | 0.5 | 6.2 | 0.8 | 4.5 | 1.1 | . | . | . | . | . | . | . | 8.4 | 2.1 | 3.5 | 0.2 | 8.8 | 4.5 | . | . | . | . | . | . | | 78.4 | 62 | − 47 | 17 | 13 | 2 | 1 |
| | | Wildbad-Sommerbg. | 727 | 6.2 | 21.3 | 3.7 | . | 3.0 | 9.4 | . | 11.4 | 0.8 | 5.3 | 0.5 | . | . | . | . | . | . | . | 10.2 | 1.0 | 0.6 | . | 1.6 | . | . | 0.0 | . | 0.0 | . | . | | 75.0 | | | 13 | 10 | 1 | . |

| Flußgebiet | | Ort | Seehöhe m | 1 | 2 | 3 | 4 | 5 | 6 | 7 | 8 | 9 | 10 | 11 | 12 | 13 | 14 | 15 | 16 | 17 | 18 | 19 | 20 | 21 | 22 | 23 | 24 | 25 | 26 | 27 | 28 | 29 | 30 | 31 | Monatssumme mm | Monatssumme % der Norm. | Abweichung v. d. Norm. | Zahl der Tage mit Niederschl. ≧0.1 | Niederschl. ≧1.0 | * ≧0.1 | ⊞ |
|---|---|---|---|---|---|---|---|---|---|---|---|---|---|---|---|---|---|---|---|---|---|---|---|---|---|---|---|---|---|---|---|---|---|---|---|---|---|---|---|
| Neckar | Enz, Nagold | Simmersfeld | 726 | 5.4 | 17.8 | 1.1 | 0.5 | 2.9 | 6.8 | . | 11.0 | 1.2 | 5.0 | 1.3 | . | . | . | . | . | . | . | 7.9 | 0.4 | 2.3 | . | 19.7 | 19.2 | 0.4 | 0.3 | . | . | . | . | | 103.2 | 110 | + 9 | 17 | 13 | 1 | . |
| | | Wart | 593 | Tabelle nicht mehr vorhanden | | | | | | | | | | | | | | | | | | | | | | | | | | | | | *50.0* | *74* | *− 18* | | | | |
| | | Nagold | 403 | Tabelle nicht mehr vorhanden | | | | | | | | | | | | | | | | | | | | | | | | | | | | | *50.0* | *86* | *− 8* | | | | |
| | | Neuhengstett | 534 | 1.4 | 5.2 | 1.5 | 1.3 | 0.5 | 2.2 | 0.3 | 15.3 | 1.1 | 0.2 | 0.1 | . | . | . | . | . | . | . | 8.1 | 2.6 | 0.3 | 2.2 | 6.4 | 5.6 | . | . | . | . | . | . | | 54.3 | 92 | − 5 | 17 | 12 | 1 | . |
| | | Böblingen | 432 | 0.8 | 5.2 | 0.3 | 0.7 | 0.8 | 2.1 | 0.0 | 5.9 | 3.1 | 0.0 | 0.0 | . | . | . | . | . | . | . | 5.6 | 6.5 | 0.5 | 0.8 | 2.1 | 0.4 | . | . | . | . | . | . | | 34.8 | 64 | − 20 | 14 | 7 | 1 | . |
| | | Tiefenbronn | 434 | 0.4 | 6.1 | 2.9 | . | 1.4 | 4.0 | 0.2 | 4.5 | 0.5 | 0.1 | 1.4 | . | . | . | . | . | . | . | 7.3 | 3.8 | 4.1 | 0.8 | 11.2 | 0.1 | . | . | . | . | . | . | | 48.8 | 80 | − 12 | 16 | 10 | . | . |
| | Enz | Pforzheim | 256 | 1.6 | 6.0 | 1.6 | . | 0.8 | 4.3 | . | 8.5 | 0.6 | 0.9 | 1.9 | . | . | . | . | . | . | . | 9.4 | 12.9 | 1.5 | 3.0 | 3.2 | . | . | . | . | . | . | . | | 56.2 | 89 | − 7 | 14 | 11 | . | . |
| | | Mühlacker | 280 | 1.9 | 3.4 | 2.7 | . | 3.0 | 3.8 | . | 8.0 | 1.1 | 1.3 | 1.1 | . | . | . | . | . | . | . | 6.4 | 6.3 | 0.5 | 5.3 | 11.3 | . | . | . | . | . | . | . | | 56.1 | 110 | + 5 | 12 | 11 | . | . |
| | | Heimerdingen | 312 | 1.9 | 4.0 | 2.2 | 0.1 | 0.0 | 3.9 | 1.2 | 6.0 | 2.0 | 0.5 | 0.0 | . | . | . | . | . | . | . | 10.3 | 11.5 | 13.3 | 2.2 | 8.0 | . | . | . | . | . | . | . | | 64.1 | 110 | + 6 | 14 | 12 | 1 | . |
| | | Ochsenbach | 290 | 3.2 | 2.5 | 1.5 | . | 2.0 | 4.3 | 0.0 | 8.1 | . | 1.4 | 1.3 | . | . | . | . | . | . | . | 1.5 | 9.5 | 1.5 | 5.7 | 19.6 | 0.1 | . | . | . | . | . | . | | 62.2 | | | 14 | 13 | . | . |
| | Neckar | Bönnigheim | 222 | 3.9 | 2.9 | 1.2 | . | 0.6 | 4.3 | . | 7.3 | 2.6 | 1.5 | 0.6 | . | . | . | . | . | . | . | 1.6 | 5.9 | 1.3 | 0.8 | 9.7 | . | . | . | . | . | . | . | | 44.2 | 77 | − 13 | 14 | 11 | . | . |
| | | Heilbronn | 190 | 5.0 | 6.2 | 1.0 | . | 0.4 | 1.4 | . | 7.5 | 1.7 | 0.7 | 1.1 | . | . | . | . | . | . | . | 0.2 | 5.0 | 1.2 | . | 7.9 | . | . | . | . | . | . | . | | 39.3 | 76 | − 12 | 13 | 10 | . | . |
| | | Weinsberg | 200 | 6.6 | 5.2 | . | 1.1 | 2.0 | 1.2 | . | 8.5 | 3.7 | 0.8 | 0.5 | . | . | . | . | . | . | . | . | 5.6 | 0.7 | 0.5 | 2.1 | . | . | . | . | . | . | . | | 38.5 | 70 | − 17 | 13 | 9 | . | . |
| | Kocher | Abtsgemünd | 389 | 3.6 | 2.9 | 0.2 | 1.4 | . | 5.8 | 0.2 | 4.5 | 0.4 | . | 1.6 | . | . | . | . | . | . | . | . | 0.8 | 0.4 | 5.2 | 9.2 | . | . | . | . | . | . | . | | 35.2 | 55 | − 29 | 13 | 9 | 1 | . |
| | | Welzheim | 504 | 0.5 | 7.6 | 0.6 | 1.5 | 1.5 | . | . | 6.7 | 2.0 | 0.7 | . | . | . | . | . | . | . | . | . | 0.4 | 1.5 | 0.7 | 3.0 | 1.2 | . | . | . | . | . | . | | 27.9 | | | 13 | 8 | . | . |
| | | Mönchsberg | 485 | 2.1 | 14.2 | . | . | 3.0 | 3.5 | 0.3 | 11.8 | 9.2 | 2.2 | . | . | . | . | . | . | . | . | . | . | 4.0 | 10.5 | 1.4 | . | . | . | . | . | . | . | | 62.2 | 86 | − 10 | 11 | 9 | 1 | . |
| | | Schwäbisch-Hall (Stadt) | 292 | 3.7 | 10.2 | 1.1 | 0.1 | 1.2 | 5.2 | . | 9.4 | 5.9 | 3.1 | 2.4 | . | . | . | . | . | . | . | . | 0.9 | 0.9 | 9.9 | 3.8 | . | . | . | . | . | . | . | | 57.8 | 91 | − 6 | 14 | 11 | . | . |
| | | Rückertsbronn | 447 | 4.2 | 8.7 | 2.1 | . | 3.5 | 2.8 | . | 5.7 | 0.9 | 1.0 | 7.1 | . | . | . | . | . | . | . | . | 0.2 | 0.6 | 2.5 | 2.8 | . | . | . | . | . | . | . | | 42.1 | | | 13 | 12 | . | . |
| | | Künzelsau | 220 | 5.6 | 9.1 | 3.0 | . | 4.0 | 0.8 | . | 7.8 | 1.5 | 1.6 | 1.3 | . | . | . | . | . | . | . | . | 0.0 | 0.2 | 3.6 | 1.6 | . | . | . | . | . | . | . | | 40.1 | 62 | − 25 | 12 | 10 | . | . |
| | | Obersteinbach | 461 | 6.2 | 9.0 | 0.4 | 0.2 | 5.8 | 1.9 | 1.2 | 10.3 | 3.5 | 2.6 | 1.0 | . | . | . | . | . | . | . | . | 0.9 | 2.6 | 0.5 | 2.7 | 0.1 | . | . | . | . | . | . | | 48.9 | | | 16 | 11 | 2 | . |
| | Jagst | Ellwangen | 440 | Tabelle nicht mehr vorhanden | | | | | | | | | | | | | | | | | | | | | | | | | | | | | *40.0* | *62* | *− 25* | | | | |
| | | Gründelhardt | 475 | 2.4 | 6.4 | 1.2 | 0.6 | 3.9 | 3.2 | 0.1 | 5.5 | 2.7 | 1.4 | 2.8 | . | . | . | . | . | . | . | . | 0.5 | 3.6 | 2.9 | 3.6 | 0.7 | . | . | 0.0 | . | . | . | | 41.5 | 70 | − 18 | 16 | 12 | . | . |
| | | Gerabronn | 455 | 4.2 | 14.5 | 2.4 | 1.7 | 2.6 | 1.3 | 0.6 | 6.1 | 3.6 | 0.9 | 0.3 | . | . | . | . | . | . | . | . | 0.4 | 0.6 | . | 5.6 | . | . | . | . | . | . | . | | 44.8 | 73 | − 17 | 14 | 9 | . | . |
| | | Langenburg | 438 | 3.8 | 13.1 | 0.6 | . | 4.0 | 1.0 | . | 7.7 | 5.6 | 1.5 | 0.6 | . | . | . | . | . | . | . | . | 0.2 | 1.9 | 0.6 | 0.8 | . | . | . | . | . | . | . | | 41.4 | 69 | − 18 | 13 | 8 | 1 | . |
| | | Dörzbach | 239 | 5.5 | 4.5 | . | . | 6.2 | 2.8 | . | 8.7 | 0.3 | 0.7 | 2.1 | . | . | . | . | . | . | . | . | 0.1 | . | 0.3 | 0.2 | . | . | . | . | . | . | . | | 31.4 | | | 11 | 6 | . | . |
| | | Eubigheim | 325 | 8.0 | 2.3 | 1.2 | 0.1 | 1.6 | 1.8 | . | 6.9 | 1.8 | 0.3 | 0.2 | . | . | . | . | . | . | . | . | 1.5 | . | 1.2 | . | . | . | . | . | . | . | . | | 26.9 | | | 11 | 9 | . | . |
| | | Möckmühl | 175 | 8.2 | 6.2 | 3.0 | . | 4.0 | 5.2 | . | 12.0 | . | 0.9 | 2.3 | . | . | . | . | . | . | . | . | 1.2 | . | 0.5 | . | . | . | . | . | . | . | . | | 43.5 | 79 | − 12 | 10 | 8 | . | . |
| | | Allfeld | 225 | 9.0 | 8.2 | . | . | 5.3 | 1.1 | . | 5.0 | 0.8 | 6.3 | 4.2 | . | . | . | . | . | . | . | . | 3.0 | . | . | 1.5 | . | . | . | . | . | . | . | | 44.4 | | | 10 | 9 | . | . |
| | Jagst bis Elsenz | Balsbach | 490 | 10.0 | 8.2 | 2.8 | . | 5.0 | 2.9 | . | 6.7 | 1.8 | 1.1 | 1.1 | . | . | . | . | . | . | . | . | 1.6 | 0.1 | 5.6 | . | . | . | . | . | . | . | . | | 46.9 | | | 12 | 11 | 1 | . |
| | | Oberdielbach | 475 | 11.5 | 8.4 | 1.6 | . | 6.4 | 2.0 | . | 6.6 | 3.4 | 2.3 | 0.9 | . | . | . | . | . | . | . | . | . | 3.0 | 8.8 | . | . | . | . | . | . | . | . | | 54.9 | 79 | − 15 | 11 | 10 | . | . |
| | | Itterkraftwerk | 165 | 12.7 | 9.5 | 1.6 | . | 5.0 | 2.6 | . | 11.9 | 1.3 | 0.3 | 1.2 | . | . | . | . | . | . | . | . | 5.1 | 0.4 | 0.3 | . | . | . | . | . | . | . | . | | 51.9 | 75 | − 17 | 12 | 9 | 1 | . |
| | | Tromm | 523 | 16.9 | 9.8 | . | . | 5.1 | 2.5 | . | 7.1 | 0.5 | 0.9 | 1.4 | . | . | . | . | . | . | . | . | 3.5 | 0.1 | 8.4 | . | . | . | . | . | . | . | . | | 56.2 | 82 | − 12 | 11 | 8 | . | . |
| | Elsenz | Elsenz | 239 | 5.4 | 7.7 | . | 0.4 | . | 1.0 | . | 7.3 | . | 0.0 | 1.0 | . | . | . | . | . | . | . | 2.3 | 5.1 | 0.4 | 4.3 | 3.0 | . | . | . | . | . | . | . | | 37.9 | 66 | − 20 | 11 | 9 | . | . |
| | | Eppingen | 205 | 4.4 | 4.1 | 0.5 | 2.8 | 0.5 | 1.7 | . | 8.7 | 0.3 | 0.6 | 2.1 | . | . | . | . | . | . | . | 6.8 | 1.6 | . | 23.7 | 2.9 | . | . | . | . | . | . | . | | 60.7 | 113 | + 7 | 14 | 10 | . | . |
| | Itter | Königstuhl | 561 | 13.4 | 9.8 | 0.0 | . | 1.7 | 0.9 | . | 9.6 | 1.2 | 0.4 | 2.0 | . | . | . | . | . | . | . | 0.4 | 3.7 | 2.1 | 0.6 | 0.6 | . | . | . | . | . | . | . | | 46.4 | 77 | − 14 | 13 | 8 | 1 | . |
| | | Ladenburg | 100 | 7.5 | 7.7 | . | . | 3.7 | 0.7 | . | 11.0 | 4.2 | 0.5 | 0.5 | . | . | . | . | . | . | . | . | 3.7 | . | 1.5 | . | . | . | . | . | . | . | . | | 41.0 | | | 10 | 7 | . | . |
| Neckar bis Main | Rhein | Mannheim-Sandhofen | 95 | 2.8 | 5.8 | . | . | 3.6 | 1.1 | . | 4.1 | 0.0 | 0.4 | 1.5 | . | . | . | . | . | . | . | 0.2 | 8.3 | 0.0 | 4.8 | . | . | . | . | . | . | . | . | | 32.6 | 89 | − 4 | 10 | 8 | . | . |
| | | Jägerthal | 200 | 1.4 | 5.6 | . | . | 1.0 | 4.4 | . | 5.6 | 0.9 | 0.3 | 1.8 | . | . | . | . | . | . | . | 2.8 | 1.0 | 3.8 | 3.3 | 0.2 | . | . | . | . | . | . | . | | 32.1 | | | 13 | 10 | . | . |
| | | Frankenthal | 94 | . | 5.3 | . | . | 2.9 | 1.2 | . | 3.3 | . | . | 0.9 | . | . | . | . | . | . | . | 2.3 | 3.7 | 0.4 | . | . | . | . | . | . | . | . | . | | 20.0 | 49 | − 21 | 8 | 6 | . | . |
| | | Worms | 91 | 1.1 | 3.0 | . | . | 5.5 | 1.9 | . | 7.9 | . | 0.2 | . | . | . | . | . | . | . | . | 2.6 | 1.5 | 3.2 | 0.6 | 0.2 | . | . | . | . | . | . | . | | 27.7 | 80 | − 7 | 11 | 8 | . | . |
| | | Stetten | 250 | 1.5 | 2.4 | . | 0.3 | 0.6 | 2.5 | . | 4.7 | 0.7 | . | 0.2 | . | . | . | . | . | . | . | 1.3 | 0.6 | 1.6 | 0.3 | 11.9 | . | . | . | . | . | . | . | | 28.6 | | | 13 | 7 | . | . |
| | | Mörlenbach | 190 | 13.5 | 8.8 | . | . | 5.3 | 1.9 | . | 6.3 | . | 0.0 | 1.1 | . | . | . | . | . | . | . | 0.0 | 2.0 | 0.8 | 0.8 | . | . | . | . | . | . | . | . | | 40.5 | | | 9 | 7 | . | . |
| | | Auerbach | 117 | 14.2 | 10.2 | 0.3 | . | 3.1 | 2.0 | . | 6.8 | 1.2 | . | 1.4 | . | . | . | . | . | . | . | 0.0 | 3.8 | 1.2 | . | . | . | . | . | . | . | . | . | | 44.2 | | | 10 | 9 | . | . |
| | | Gernsheim | 90 | 5.6 | 5.2 | 0.3 | . | 2.2 | 1.9 | . | 2.3 | . | . | 0.0 | . | . | . | . | . | . | . | 0.1 | 0.4 | 4.2 | . | . | . | . | . | . | . | . | . | | 22.2 | 63 | − 13 | 9 | 6 | . | . |
| | | Neunkirchen | 508 | 16.7 | 13.8 | 0.9 | . | 4.5 | 3.8 | . | 10.7 | 0.7 | . | 1.7 | . | . | . | . | . | . | . | . | 0.0 | 2.5 | 3.2 | . | . | . | . | . | . | . | . | | 58.5 | | | 10 | 8 | 2 | . |
| | | Darmstadt (Rosenhöhe) | 180 | 12.7 | 4.8 | . | . | 0.1 | 6.7 | . | 6.3 | . | . | 1.9 | . | . | . | . | . | . | . | . | 2.0 | 2.3 | . | . | . | . | . | . | . | . | . | | 33.8 | | | 8 | 7 | . | . |
| Main | Weißer Main | Ölschnitz | 550 | 5.0 | 12.2 | 5.7 | . | 4.2 | 3.9 | 0.7 | 5.2 | . | 0.8 | 0.8 | . | . | . | . | . | . | . | . | 0.2 | 2.3 | 0.5 | . | . | . | . | . | . | . | . | | 41.5 | | | 12 | 7 | 2 | . |
| | | Berneck | 388 | 4.4 | 13.6 | 2.4 | . | 5.5 | 3.9 | 1.6 | 2.1 | . | . | 0.7 | . | . | . | . | . | . | . | . | 0.1 | 0.7 | 1.1 | . | . | . | . | . | . | . | . | | 36.1 | 61 | − 23 | 11 | 8 | 1 | . |
| | | Marktleugast | 555 | 5.3 | 16.5 | 5.8 | . | 3.8 | 4.2 | 0.5 | 0.5 | 0.5 | 0.6 | 1.5 | . | . | . | . | . | . | . | . | 0.8 | 1.6 | 1.4 | . | . | . | . | . | . | . | . | | 43.0 | 65 | − 23 | 13 | 8 | 2 | . |
| | | Wartenfels | 490 | 7.0 | 9.8 | 2.3 | 0.5 | 3.2 | 4.2 | . | 3.0 | 0.4 | 0.6 | 1.1 | . | . | . | . | . | . | . | . | 1.7 | 0.5 | 4.2 | . | . | . | . | . | . | . | . | | 38.5 | | | 13 | 9 | 2 | 8 |
| | Roter Main | Creußen | 420 | 2.6 | 8.5 | 1.4 | . | 2.4 | 4.0 | . | 3.6 | 0.3 | . | . | . | . | . | . | . | . | . | . | 0.0 | . | 0.9 | . | . | . | . | . | . | . | . | | 23.7 | 47 | − 27 | 8 | 6 | 1 | . |
| | | Weidenberg | 431 | 3.4 | 11.9 | 6.9 | . | 4.4 | 4.3 | . | 2.4 | 0.1 | . | 0.7 | . | . | . | . | . | . | . | . | 1.6 | . | 5.1 | . | . | . | . | . | . | . | . | | 40.8 | 82 | − 9 | 10 | 8 | . | . |
| | | Bayreuth (Flugh.) | 485 | 1.4 | 9.5 | 2.1 | 0.1 | 2.8 | 3.4 | 0.5 | 1.3 | . | . | 0.8 | . | . | . | . | . | . | . | . | 0.2 | 0.0 | 0.0 | . | . | . | . | . | . | . | . | | 22.1 | | | 10 | 6 | 2 | . |

# April — Tägliche Niederschlagshöhen in Millimetern, gemessen um 7 Uhr morgens — 1942

| Flußgebiet | | Ort | Seehöhe m | 1 | 2 | 3 | 4 | 5 | 6 | 7 | 8 | 9 | 10 | 11 | 12 | 13 | 14 | 15 | 16 | 17 | 18 | 19 | 20 | 21 | 22 | 23 | 24 | 25 | 26 | 27 | 28 | 29 | 30 | 31 | Monatssumme mm | % der Norm. | Abweichung v. d. Norm. | Zahl der Tage mit Niederschl. ≧0.1 | ≧1.0 | * ≧0.1 | ⊠ |
|---|---|---|---|---|---|---|---|---|---|---|---|---|---|---|---|---|---|---|---|---|---|---|---|---|---|---|---|---|---|---|---|---|---|---|---|---|---|---|---|
| Main | M. | Arnstein | 460 | 5.0 | 7.3 | 0.9 | . | 2.1 | 4.9 | . | 1.0 | 2.5 | 0.6 | 0.6 | . | . | . | . | . | . | . | . | 5.7 | 1.0 | . | . | . | . | . | . | . | . | . | | 31.6 | 62 | − 20 | 11 | 8 | . | . |
| | Rodach | Rodacherbrunn | 688 | | 9.9 | | 5.9 | 0.1 | 2.4 | 5.1 | 0.1 | 4.6 | 1.2 | 0.7 | 1.4 | . | . | . | . | 0.3 | . | . | . | 5.6 | 2.3 | 0.2 | . | . | . | 0.1 | . | . | . | | 39.9 | 54 | − 34 | 16 | 10 | 4 | 12 |
| | | Steinbach b. G. | 670 | 5.1 | 6.4 | 9.2 | 18.1 | 8.9 | 4.7 | . | 3.8 | 4.1 | 6.3 | 2.0 | . | . | . | . | 1.4 | . | . | . | 4.6 | 3.5 | 1.5 | . | . | . | . | . | . | 0.1 | | 79.7 | 111 | + 8 | 14 | 13 | 5 | 1 |
| | | Rodeck | 660 | 5.6 | 7.3 | 6.7 | . | 4.9 | 5.2 | 0.8 | 4.4 | 0.8 | 1.1 | 0.5 | 0.3 | . | . | . | 0.1 | . | . | . | 0.3 | 1.3 | 2.6 | . | . | . | . | . | . | . | | 41.9 | | | 16 | 9 | 2 | . |
| | | Presseck | 640 | 5.3 | 8.7 | 2.4 | 2.0 | 2.3 | 5.2 | 0.0 | 3.0 | 0.4 | 0.2 | 1.5 | . | . | . | . | . | . | . | . | 1.4 | 0.5 | 3.1 | . | . | . | . | . | . | . | | 36.0 | 53 | − 32 | 14 | 11 | 1 | . |
| | | Steinbach a. Wald | 580 | 4.5 | 9.4 | 8.9 | . | 4.2 | 6.8 | . | 7.6 | 0.7 | . | 3.8 | . | . | . | . | . | . | . | . | 8.9 | 3.8 | . | . | . | . | . | . | . | . | | 58.6 | 102 | + 1 | 10 | 9 | 2 | . |
| | | Rothenkirchen | 376 | 10.3 | 2.1 | 6.2 | . | 6.0 | 3.1 | . | 6.3 | 1.6 | . | . | . | . | . | . | . | . | . | . | 6.2 | 2.5 | 2.2 | . | . | . | . | . | . | 0.4 | | 46.9 | 82 | − 10 | 11 | 10 | 3 | . |
| | | Kronach | 320 | 6.0 | 6.0 | 0.8 | . | 3.6 | . | . | 0.3 | 2.2 | . | 2.5 | . | . | . | . | . | . | . | . | 2.8 | 2.1 | . | . | . | . | . | . | . | . | | 26.3 | 47 | − 29 | 9 | 7 | . | . |
| | | Kirchleus | 425 | 6.8 | 8.6 | 2.4 | . | 2.7 | 2.8 | . | 1.2 | . | 0.6 | 0.6 | . | . | . | . | . | . | . | . | 4.5 | 0.9 | 2.1 | . | . | . | . | . | . | . | | 33.2 | | | 11 | 8 | 2 | 2 |
| | Main | Vierzehnheiligen | 387 | 4.8 | 7.2 | 1.5 | . | 3.7 | . | 2.4 | 3.4 | 0.5 | 0.5 | 0.5 | . | . | . | . | . | . | . | . | 4.0 | 2.2 | . | . | . | . | . | . | . | . | | 30.7 | 76 | − 10 | 11 | 8 | . | . |
| | | Zapfendorf | 250 | 4.3 | 5.4 | 1.3 | 0.0 | 1.7 | 3.9 | 0.5 | 0.0 | 1.4 | 0.0 | 1.1 | . | . | . | . | . | . | . | . | 2.3 | 0.9 | 0.4 | 0.9 | . | . | . | . | . | . | | 24.1 | 51 | − 23 | 12 | 8 | . | . |
| | Itz | Steinheid | 836 | 12.5 | 7.0 | 2.9 | 0.3 | 3.8 | 6.8 | 1.4 | 9.5 | 0.4 | . | 2.2 | . | . | . | . | . | . | . | . | 6.7 | 6.6 | 3.5 | 0.3 | . | . | 0.2 | . | . | . | | 64.1 | | | 15 | 11 | 3 | 1 |
| | | Tremersdorf | 380 | 6.4 | 5.3 | 2.6 | 0.5 | 4.1 | 2.1 | 0.0 | 4.8 | 0.4 | 0.2 | 2.8 | . | . | . | . | . | . | . | . | 2.2 | 5.1 | 0.9 | . | . | . | . | . | . | . | | 37.4 | 67 | − 18 | 15 | 9 | 3 | . |
| | | Coburg | 291 | 5.7 | 4.4 | 1.5 | 2.2 | 1.0 | 2.8 | . | 5.7 | 0.7 | 0.8 | 0.2 | . | . | . | . | . | . | . | . | 2.9 | 3.2 | 1.5 | . | . | . | . | . | . | . | | 32.6 | 72 | − 13 | 13 | 10 | . | . |
| | | Roßfeld | 306 | 3.7 | 2.6 | 1.4 | 1.2 | 0.0 | 0.7 | 0.0 | 2.9 | 0.1 | . | 0.5 | . | . | . | . | . | . | . | . | 2.6 | 1.4 | . | . | . | . | . | . | . | 0.0 | | 17.1 | 38 | − 28 | 10 | 7 | 1 | . |
| | | Hellingen | 302 | 7.5 | 5.6 | 1.3 | 0.3 | 2.5 | 1.3 | . | 4.9 | 1.4 | . | 1.4 | . | . | . | . | . | . | . | . | 1.5 | 1.3 | 0.0 | . | . | . | . | . | . | . | | 24.0 | 52 | − 22 | 11 | 10 | . | . |
| | M. | Specke | 260 | 3.2 | 3.6 | 0.9 | . | 1.8 | 2.3 | . | 5.5 | 1.8 | 0.2 | 0.0 | . | . | . | . | . | . | . | . | 1.1 | 5.6 | 0.2 | 1.4 | . | . | . | . | . | . | | 27.6 | 65 | − 15 | 12 | 9 | . | . |
| | Regnitz, Rednitz | Oberdachstetten | 439 | 2.3 | 10.2 | 1.2 | 2.1 | 1.9 | . | . | 1.2 | 5.2 | 1.4 | 3.1 | . | . | . | . | . | . | . | . | 0.9 | . | 6.4 | 0.5 | . | . | . | . | . | . | | 36.4 | 76 | − 12 | 12 | 10 | . | . |
| | | Ansbach-Katterb. | 463 | 2.1 | 5.8 | 0.2 | . | 0.8 | 0.5 | 0.1 | 3.3 | 0.4 | 0.7 | . | . | . | . | . | . | . | . | 0.0 | 1.0 | 1.2 | 1.0 | 0.9 | 0.2 | . | . | . | . | . | | 18.6 | 45 | − 23 | 15 | 6 | . | . |
| | | Obererlbach | 399 | 2.5 | 5.0 | 1.5 | . | 2.5 | . | . | 3.5 | . | . | 1.5 | . | . | . | . | . | . | . | . | 0.8 | . | 15.0 | 7.6 | 1.2 | . | . | . | . | . | | 41.1 | 89 | − 5 | 10 | 9 | . | . |
| | | Weißenburg i. B. | 429 | 0.6 | 4.2 | 0.5 | 0.8 | 2.4 | 0.2 | 0.7 | 1.2 | 0.6 | . | 0.6 | . | . | . | . | . | . | . | 0.0 | 0.6 | 2.6 | 3.6 | 0.2 | 0.1 | . | . | . | . | . | | 18.9 | 40 | − 28 | 15 | 5 | 1 | . |
| | | Roth b. Nürnberg | 335 | 2.2 | 4.6 | 0.3 | 0.6 | 4.5 | 1.5 | . | 3.6 | . | 0.1 | 0.8 | . | . | . | . | . | . | . | . | 0.6 | 0.3 | 10.5 | 10.7 | 2.1 | 0.5 | . | 0.4 | . | . | | 43.3 | | | 16 | 8 | . | . |
| | | Pyrbaum | 438 | 4.0 | 4.5 | 0.5 | 0.2 | 4.6 | 0.2 | . | 3.2 | 0.5 | . | 0.7 | . | . | . | . | . | . | . | . | 0.3 | 1.5 | 3.3 | . | 2.6 | 0.0 | . | . | . | . | | 26.1 | 54 | − 22 | 15 | 7 | . | . |
| | | Neumarkt i. Opf. | 423 | 3.6 | 7.2 | 5.3 | . | 0.0 | 4.9 | . | 2.3 | . | 0.7 | 2.6 | . | . | . | . | . | . | . | . | . | 3.0 | 13.5 | . | . | 0.6 | . | . | . | . | | 43.7 | 73 | − 16 | 10 | 8 | . | . |
| | | Heilsbronn | 425 | 2.0 | 5.7 | 0.8 | . | 3.3 | 0.2 | . | 3.5 | 0.5 | 0.0 | 2.8 | . | . | . | . | . | . | . | . | 0.8 | 1.7 | 2.7 | . | 0.6 | 0.0 | . | . | . | . | | 24.6 | 57 | − 19 | 12 | 7 | . | . |
| | | Worzeldorf | 339 | 3.8 | 6.1 | . | . | 3.1 | . | . | 2.6 | 0.6 | . | 0.4 | . | . | . | . | . | . | . | . | 2.4 | 0.4 | 17.9 | 0.9 | 7.1 | 0.4 | . | . | . | . | | 45.7 | | | 12 | 7 | . | . |
| | Regnitz, Pegnitz | Mosenberg | 392 | 3.6 | 11.0 | 3.4 | . | 2.5 | 2.6 | . | 5.5 | . | 0.4 | 3.0 | . | . | . | . | . | . | . | . | 0.8 | 0.1 | 2.4 | . | . | . | . | . | . | . | | 35.3 | | | 11 | 8 | 1 | . |
| | | Leupoldstein | 550 | 8.1 | 12.4 | 4.1 | . | 3.1 | 3.6 | . | . | . | 1.4 | 3.2 | . | . | . | . | . | . | . | . | 1.1 | 0.3 | 1.8 | . | . | . | . | . | . | . | | 39.1 | 58 | − 28 | 10 | 9 | 2 | . |
| | | Haid | 479 | 4.3 | 7.4 | 1.7 | . | 2.4 | 0.3 | . | 4.5 | 0.4 | 0.0 | 4.5 | . | . | . | . | . | . | . | . | . | 1.9 | 0.3 | 2.3 | 0.9 | 0.3 | . | . | . | . | | 31.2 | 60 | − 21 | 13 | 8 | . | . |
| | | Traunfeld | 548 | 5.9 | 10.3 | 1.7 | . | 3.1 | 0.4 | . | 4.9 | 1.6 | 0.2 | 3.2 | . | . | . | . | . | . | . | . | . | 1.1 | 9.8 | . | . | . | . | . | . | . | | 42.2 | 65 | − 23 | 11 | 9 | . | . |
| | | Hersbruck | 345 | 1.4 | 2.4 | 3.9 | 0.1 | 3.1 | 0.5 | 7.4 | 5.1 | 0.4 | 0.9 | 4.0 | . | . | . | . | . | . | . | . | 1.4 | 0.5 | 3.9 | 15.5 | 4.4 | . | . | . | . | . | | 54.9 | 95 | − 3 | 16 | 11 | 1 | . |
| | | Krämersweiher | 350 | 4.3 | 10.3 | 0.2 | . | 6.0 | . | . | 6.1 | 2.1 | . | 2.3 | . | . | . | . | . | . | . | . | 1.0 | 0.5 | 11.6 | 0.9 | 2.8 | 0.3 | . | . | . | . | | 48.4 | 89 | − 6 | 13 | 8 | . | . |
| | | Nürnberg (Flugpl.) | 315 | 3.3 | 8.7 | 0.5 | . | 2.0 | 0.0 | 0.0 | 1.2 | 0.2 | 0.0 | 2.1 | . | . | . | . | . | . | . | 0.0 | 0.8 | 1.1 | 23.5 | 2.3 | 0.7 | 0.0 | . | 0.0 | . | . | | 46.4 | 110 | + 4 | 12 | 8 | 2 | . |
| | Regnitz | Bräuersdorf | 362 | 2.7 | 6.0 | 0.9 | . | 0.9 | 0.6 | . | 2.4 | 0.9 | 0.2 | 1.0 | . | . | . | . | . | . | . | . | 2.3 | 0.2 | 5.0 | 2.0 | . | . | . | . | . | . | | 25.1 | 57 | − 19 | 13 | 7 | . | . |
| | | Gräfenberg | 423 | 5.7 | 13.7 | 2.6 | . | 2.1 | 1.6 | . | 3.7 | . | . | 2.4 | . | . | . | . | . | . | . | . | 1.6 | 2.8 | 17.8 | . | 0.8 | . | . | . | . | . | | 54.8 | 93 | − 4 | 11 | 10 | . | . |
| | | Erlangen | 280 | 2.5 | 8.8 | 2.2 | . | 3.2 | 0.7 | . | 1.8 | 0.0 | . | 3.2 | . | . | . | . | . | . | . | . | 1.1 | 1.4 | 9.8 | 3.5 | . | . | . | . | . | . | | 38.2 | 81 | − 9 | 11 | 10 | 1 | . |
| | Regnitz, Wiesent | Busbach | 430 | 4.6 | 7.8 | 1.4 | . | 2.8 | 2.2 | 0.3 | 2.4 | 0.2 | . | 0.8 | . | . | . | . | . | . | . | . | 0.0 | 0.5 | 0.3 | . | . | . | . | . | . | . | | 23.3 | 47 | − 26 | 11 | 6 | 2 | 1 |
| | | Königsfeld | 448 | 8.4 | 17.9 | 0.9 | . | 2.2 | 3.5 | . | 5.0 | 0.5 | . | 0.8 | . | . | . | . | . | . | . | . | 3.6 | . | 0.5 | . | . | . | . | . | . | . | | 43.3 | 83 | − 9 | 10 | 6 | 1 | . |
| | | Trockau | 530 | 5.0 | 5.9 | 2.6 | . | 2.3 | 4.0 | . | 3.6 | 0.0 | . | 0.5 | . | . | . | . | . | . | . | . | 0.3 | 0.4 | 5.5 | . | . | . | . | . | . | . | | 30.1 | 53 | − 27 | 10 | 7 | 2 | . |
| | | Heiligenstadt | 367 | 5.4 | 14.5 | 0.5 | . | 1.5 | 1.8 | . | 4.2 | . | . | 1.0 | . | . | . | . | . | . | . | . | 3.2 | 0.1 | 6.4 | . | . | . | . | . | . | . | | 38.6 | 72 | − 15 | 10 | 8 | 1 | . |
| | | Eggolsheim | 230 | 1.5 | 9.6 | 1.0 | . | 2.3 | . | . | 3.0 | . | . | 0.0 | . | . | . | . | . | . | . | . | 1.5 | . | 0.3 | . | . | . | . | . | . | . | | 19.2 | 37 | − 32 | 7 | 6 | . | . |
| | Regnitz, Aisch | Windsheim | 322 | 2.3 | 6.1 | 0.1 | . | 3.5 | 0.7 | . | 2.9 | 0.2 | 0.1 | 0.1 | . | . | . | . | . | . | . | . | 0.6 | 0.1 | 6.5 | 0.3 | . | . | . | . | . | . | | 23.5 | 44 | − 30 | 13 | 5 | . | . |
| | | Neustadt a. Aisch | 292 | 3.2 | 9.3 | 2.0 | . | 4.1 | 0.3 | . | 3.0 | . | 0.2 | 2.0 | . | . | . | . | . | . | . | . | 0.6 | . | 0.6 | . | . | . | . | . | . | . | | 25.3 | 57 | − 19 | 10 | 6 | 1 | . |
| | | Marktbibart | 310 | 2.0 | 5.5 | 2.2 | 0.2 | 0.5 | 0.5 | . | 3.1 | 0.2 | . | 0.1 | . | . | . | . | . | . | . | . | 1.5 | . | . | 3.2 | . | . | . | . | . | . | | 19.0 | 44 | − 24 | 11 | 6 | 1 | . |
| | | Höchstadt a. Aisch | 272 | 8.6 | 4.8 | 1.7 | . | 1.9 | 0.5 | . | 3.4 | 0.6 | . | 1.3 | . | . | . | . | . | . | . | . | 5.6 | 2.8 | . | . | . | . | . | . | . | . | | 31.2 | 66 | − 16 | 10 | 8 | . | . |
| | Regnitz | Ebrach | 340 | 5.2 | 6.8 | 0.2 | . | 3.7 | 0.9 | . | 6.3 | . | . | 0.7 | . | . | . | . | . | . | . | . | 1.0 | . | 0.3 | . | . | . | . | . | . | . | | 25.1 | 47 | − 28 | 9 | 5 | . | . |
| | | Burgebrach | 265 | 5.5 | 5.8 | 1.0 | . | 0.8 | 0.7 | . | 3.6 | 2.2 | 0.0 | 0.6 | . | . | . | . | . | . | . | . | 0.1 | 1.2 | 1.1 | . | . | . | . | . | . | . | | 22.6 | | | 10 | 7 | . | . |
| | | Bamberg | 286 | 3.9 | 7.5 | 0.1 | . | 2.2 | 1.2 | . | 2.9 | 2.3 | . | 0.4 | . | . | . | . | . | . | . | . | 3.0 | 0.0 | 0.7 | . | . | . | . | . | . | . | | 24.2 | 55 | − 20 | 10 | 7 | . | . |
| | Regnitz bis Fränk. Saale | Haßfurt a. Main | 225 | 6.7 | 6.9 | 0.5 | . | 5.5 | 4.1 | . | 7.2 | 2.0 | 0.8 | 2.2 | . | . | . | . | . | . | . | . | 0.2 | 3.1 | . | . | . | . | . | . | . | . | | 39.2 | 91 | − 4 | 11 | 8 | . | . |
| | | Hofheim i. Ufr. | 260 | 2.2 | 3.6 | 0.4 | . | 2.7 | 1.8 | . | 5.5 | 1.6 | 0.1 | . | . | . | . | . | . | . | . | . | 0.4 | 1.5 | 0.2 | . | . | . | . | . | . | . | | 20.0 | | | 11 | 7 | . | . |
| | | Schweinfurt (El.-W.) | 215 | 3.0 | 6.9 | . | . | 5.4 | 2.6 | . | 2.8 | 1.5 | 0.2 | 0.7 | . | . | . | . | . | . | . | . | 0.6 | 4.4 | . | . | . | . | . | . | . | . | | 28.1 | 82 | − 6 | 10 | 7 | . | . |
| | | Prüßberg | 317 | 2.4 | 11.9 | 0.0 | . | 3.4 | 2.2 | . | 4.0 | 0.9 | 0.3 | 0.6 | . | . | . | . | . | . | . | . | 1.3 | 0.0 | 0.2 | . | . | . | . | . | . | . | | 27.2 | 55 | − 22 | 10 | 6 | . | . |

# Tägliche Niederschlagshöhen in Millimetern, gemessen um 7 Uhr morgens



| Flußgebiet | | Ort | Seehöhe m | 1 | 2 | 3 | 4 | 5 | 6 | 7 | 8 | 9 | 10 | 11 | 12 | 13 | 14 | 15 | 16 | 17 | 18 | 19 | 20 | 21 | 22 | 23 | 24 | 25 | 26 | 27 | 28 | 29 | 30 | 31 | Monatssumme mm | Monatssumme % der Norm. | Abweichung v. d. Norm. | Zahl der Tage mit Niederschl. ≥0.1 | Niederschl. ≥1.0 | * ≥0.1 | ▣ |
|---|---|---|---|---|---|---|---|---|---|---|---|---|---|---|---|---|---|---|---|---|---|---|---|---|---|---|---|---|---|---|---|---|---|---|---|---|---|---|---|---|
| Main | Regnitz bis Fränk. Saale | Kitzingen (Stadt) | 191 | 1.7 | 5.7 | 2.4 | 0.0 | 1.0 | 0.5 | . | 2.3 | 0.0 | 0.0 | 0.4 | . | . | . | . | . | . | . | 0.0 | 0.0 | 0.0 | . | . | . | . | . | . | . | . | | 14.0 | 39 | − 22 | 7 | 5 | . | . |
| | | Würzburg (Phys. Inst.) | 175 | 2.5 | 5.6 | 1.1 | . | 1.5 | 1.2 | . | 4.5 | 2.1 | . | 0.2 | . | . | . | . | . | . | . | . | 0.1 | 1.6 | 1.0 | . | . | . | . | . | . | . | | 21.4 | 51 | − 20 | 11 | 9 | . | . |
| | | Bergtheim | 272 | 3.4 | 5.7 | 0.2 | 0.3 | 2.7 | 3.0 | . | 3.5 | 3.2 | . | 1.0 | . | . | . | . | . | . | . | . | . | 3.7 | . | . | . | . | . | . | . | . | | 26.7 | 64 | − 15 | 10 | 8 | . | . |
| | | Unterleinach | 230 | 5.2 | 4.8 | 0.1 | . | . | . | 0.2 | 0.3 | 1.5 | . | 0.5 | . | . | . | . | . | . | . | . | . | 5.2 | 0.2 | . | . | . | . | . | . | . | | 18.0 | | | 9 | 4 | . | . |
| | | Hundsbach | 200 | 4.8 | 2.1 | . | 1.6 | 2.0 | 4.2 | 0.2 | 4.5 | 1.8 | 0.2 | 0.7 | . | . | . | . | . | . | . | . | 0.2 | 1.1 | 4.6 | . | . | . | . | . | . | . | | 28.0 | 65 | − 15 | 13 | 9 | . | . |
| | Fränkische Saale | Königshofen i. Gr. | 278 | 2.5 | 4.6 | 0.8 | 0.2 | 2.5 | 0.5 | 0.1 | 3.4 | 1.9 | . | *1.3* | . | . | . | . | . | . | . | . | 1.5 | 1.1 | . | . | . | . | . | . | . | . | | 20.4 | 53 | − 18 | 11 | 7 | . | . |
| | | Römhild | 300 | 0.3 | 6.4 | 0.5 | 0.4 | 2.6 | 0.2 | . | 5.3 | 6.5 | 0.2 | 0.5 | . | . | . | . | . | . | . | . | 2.2 | 2.6 | 0.2 | . | . | . | . | . | . | . | | 27.9 | 67 | − 14 | 13 | 6 | . | . |
| | | Bedheim | 360 | 9.0 | . | 2.5 | | 2.0 | | . | 6.0 | 2.0 | *1.0* | . | . | . | . | . | . | . | . | . | 1.0 | . | . | . | . | . | . | . | . | . | | 23.5 | | | *9* | 7 | . | . |
| | | Fladungen | 415 | 8.0 | . | 10.2 | 2.0 | . | 2.5 | . | 2.2 | . | . | *0.5* | *0.8* | . | . | . | . | . | . | *0.5* | *1.0* | 3.2 | . | . | . | . | . | . | . | . | | 30.9 | 52 | − 29 | 6 | 6 | 2 | . |
| | | Simonshof | 320 | *5.0* | 2.0 | 3.1 | 0.4 | 2.6 | 6.6 | . | 3.1 | 0.6 | . | *0.0* | . | . | . | . | . | . | . | . | *1.0* | 3.1 | 2.8 | . | . | . | . | . | . | . | | 30.3 | 68 | − 14 | 9 | 7 | . | . |
| | | Rhönhaus | 736 | 5.5 | 8.0 | 5.0 | 1.0 | 4.5 | 9.0 | 0.0 | 4.6 | 1.2 | 0.2 | 3.4 | . | . | . | . | . | . | . | 1.5 | 2.2 | 1.5 | 0.3 | . | . | . | . | . | . | . | | 47.9 | 66 | − 25 | 14 | 12 | 7 | 2 |
| | | Oberlauringen | 315 | 0.2 | 5.3 | 4.2 | . | 1.9 | 3.2 | . | 3.5 | 1.5 | 0.0 | 1.2 | . | . | . | . | . | . | . | 0.0 | 1.3 | 1.1 | . | . | . | . | . | . | . | . | | 23.4 | | | 10 | 9 | . | . |
| | | Kissingen, Bad | 198 | 8.4 | 6.5 | 1.6 | 0.2 | 3.1 | 3.0 | . | 5.3 | 0.5 | 0.3 | 1.8 | 0.0 | . | . | . | . | . | . | . | 0.7 | 2.1 | 6.7 | . | . | . | . | . | . | . | . | | 40.2 | 83 | − 8 | 13 | 9 | . | . |
| | | Geroda | 450 | 12.5 | 2.1 | 1.4 | . | 4.5 | 5.4 | . | 6.4 | . | . | 0.6 | . | . | . | . | . | . | . | . | 1.9 | 6.5 | 3.6 | . | . | . | . | . | . | . | . | | 44.9 | 80 | − 11 | 10 | 9 | . | . |
| | | Neuwirtshaus | 420 | 9.2 | 5.6 | . | . | 3.5 | 2.2 | . | 4.8 | 0.4 | . | 0.9 | . | . | . | . | . | . | . | . | 1.4 | 6.1 | 0.8 | . | . | . | . | . | . | . | . | | 34.9 | 63 | − 21 | 10 | 7 | . | . |
| | Fränk. Saale, Sinn | Kreuzberg i. Rhön | 930 | 13.0 | 7.4 | 6.1 | 0.0 | 0.4 | 10.9 | 5.7 | 4.4 | 0.0 | . | 2.5 | . | . | . | . | . | . | . | 0.2 | 2.4 | 3.5 | 3.4 | . | . | . | . | . | . | . | . | | 59.9 | 80 | − 15 | 12 | 10 | 2 | 2 |
| | | Brückenau | 314 | 18.5 | 4.2 | . | . | 4.2 | 7.0 | . | 6.1 | . | . | . | . | . | . | . | . | . | . | . | 7.8 | 3.4 | . | . | . | . | . | . | . | . | . | | 51.2 | 86 | − 8 | 7 | 7 | . | . |
| | | Altengronau | 225 | 10.0 | *5.0* | *2.0* | 0.6 | 5.4 | 5.8 | . | 7.2 | 0.8 | . | . | . | . | . | . | . | . | . | . | 7.0 | 1.8 | . | . | . | . | . | . | . | . | . | | 45.6 | 90 | − 5 | 10 | 8 | . | . |
| | | Mittelsinn | 204 | 8.6 | 11.6 | 0.7 | 1.5 | 4.4 | 4.7 | 2.7 | 6.7 | 2.1 | . | 2.1 | . | . | . | . | . | . | . | . | 2.9 | 5.6 | 0.9 | 0.1 | . | . | . | . | . | . | . | | 54.6 | 100 | 0 | 14 | 11 | . | . |
| | | Rieneck | 184 | 9.5 | 11.3 | . | . | 6.3 | 3.6 | . | 4.2 | . | 2.1 | . | . | . | . | . | . | . | . | . | 0.4 | . | 4.6 | 1.4 | . | . | . | . | . | . | . | | 43.4 | | | 9 | 8 | . | . |
| | Main | Heigenbrücken | 268 | 24.0 | 6.4 | . | 1.3 | 2.7 | 6.7 | . | 7.7 | . | . | 1.6 | . | . | . | . | . | . | . | . | 1.2 | 2.2 | 6.7 | . | . | . | . | . | . | . | . | | 60.5 | | | 10 | 10 | . | . |
| | | Rechtenbach | 360 | 13.5 | 2.8 | . | 1.5 | 2.8 | 5.5 | . | 6.8 | 1.5 | . | 2.1 | . | . | . | . | . | . | . | . | . | 1.5 | . | . | . | . | . | . | . | . | . | | 38.0 | 53 | − 34 | 9 | 9 | . | . |
| | | Maria Einsiedel | 210 | 13.1 | 11.8 | 2.7 | 0.4 | 4.5 | 5.5 | . | 8.7 | . | 1.3 | 4.8 | . | . | . | . | . | . | . | . | 1.3 | 4.9 | 1.7 | . | . | . | . | . | . | . | . | | 60.7 | | | 12 | 11 | . | . |
| | Tauber | Rothenburg o. T. | 425 | 1.5 | 8.5 | 2.5 | . | 2.8 | 0.8 | . | 5.2 | 0.8 | 1.4 | 3.1 | . | . | . | . | . | . | . | . | 0.2 | 0.4 | 0.2 | 1.0 | . | . | . | . | . | . | . | | 28.4 | 56 | − 22 | 13 | 8 | . | . |
| | | Spielbach | 451 | 2.1 | 7.8 | 3.2 | 0.3 | 4.7 | 0.9 | . | 6.7 | 1.1 | . | 2.5 | . | . | . | . | . | . | . | . | 0.1 | . | 5.5 | 0.9 | . | . | . | . | . | . | . | | 35.8 | 72 | − 14 | 12 | 8 | . | . |
| | | Uffenheim | 337 | 1.6 | 7.8 | 1.2 | 0.6 | 0.4 | 1.4 | 1.0 | 3.1 | . | 0.1 | 0.0 | . | . | . | . | . | . | . | 0.0 | 0.0 | 0.0 | 0.2 | 2.3 | . | . | . | . | . | . | . | | 19.7 | 50 | − 20 | 11 | 7 | . | . |
| | | Mergentheim (Stadt) | 217 | 3.1 | 3.1 | 0.1 | 0.2 | 2.4 | 1.6 | . | 3.6 | 1.0 | . | 0.6 | . | . | . | . | . | . | . | . | 0.2 | . | *2.0* | . | . | . | . | . | . | . | . | | 17.9 | 40 | − 27 | 11 | 7 | . | . |
| | | Giebelstadt | 300 | 3.0 | 6.3 | 2.7 | 0.0 | 0.8 | 1.0 | . | 4.4 | . | 0.0 | 0.0 | . | . | . | . | . | . | . | . | 0.0 | . | 0.3 | . | . | . | . | . | . | . | . | | 18.5 | 45 | − 23 | 7 | 5 | 1 | . |
| | | Gerlachsheim | 188 | 2.3 | 7.2 | 0.2 | . | 2.9 | 1.6 | . | 3.4 | 0.5 | . | 1.6 | . | . | . | . | . | . | . | . | 0.3 | . | 4.2 | . | . | . | . | . | . | . | . | | 24.7 | 60 | − 17 | 10 | 7 | . | . |
| | | Pülfringen | 354 | 2.9 | 10.0 | 0.6 | 0.2 | 0.2 | 2.5 | . | 4.9 | 0.3 | 0.8 | . | . | . | . | . | . | . | . | . | 2.2 | 0.2 | 4.3 | . | . | . | . | . | . | . | . | | 29.1 | 60 | − 19 | 12 | 6 | . | . |
| | | Werbach | 185 | 3.0 | 7.6 | 3.3 | . | 0.2 | 0.7 | . | 3.7 | . | 0.0 | . | . | . | . | . | . | . | . | . | 0.8 | 0.2 | 2.5 | . | . | . | . | . | . | . | . | | 22.0 | | | 9 | 5 | . | . |
| | Tauber bis Kinzig | Breitenbuch | 500 | 10.4 | 6.3 | 2.0 | 2.4 | 3.1 | 0.7 | . | 10.2 | . | . | 1.9 | . | . | . | . | . | . | . | 2.1 | 10.1 | 3.4 | 10.0 | *1.3* | . | . | . | . | . | . | . | | 63.9 | 89 | − 8 | 13 | 12 | 3 | . |
| | | Schneeberg | 169 | 4.0 | 8.7 | 2.5 | . | 1.0 | 0.9 | . | 3.6 | 1.1 | 0.1 | 1.0 | . | . | . | . | . | . | . | . | 1.7 | 1.5 | 1.7 | . | . | . | . | . | . | . | . | | 27.8 | 50 | − 28 | 12 | 10 | . | . |
| | | Vielbrunn | 410 | 5.0 | 7.1 | 1.5 | . | 1.8 | 0.9 | . | 7.8 | 0.9 | 0.2 | 1.7 | . | . | . | . | . | . | . | . | 3.6 | 0.3 | . | . | . | . | . | . | . | . | . | | 30.8 | 58 | − 22 | 11 | 7 | . | . |
| | | Beerfelden | 441 | 17.3 | 12.0 | 0.9 | . | 9.2 | 4.5 | . | 12.6 | 0.7 | 0.2 | 4.7 | . | . | . | . | . | . | . | . | 2.8 | 0.6 | 8.5 | 0.0 | . | . | . | . | . | . | . | | 74.0 | 95 | − 4 | 12 | 8 | 1 | . |
| | | Hummetroth | 326 | 6.5 | 7.4 | 0.0 | . | 2.1 | 1.9 | . | 3.7 | 0.1 | 1.4 | 0.7 | . | . | . | . | . | . | . | . | 3.1 | 0.5 | 0.1 | . | . | . | . | . | . | . | . | | 27.5 | | | 11 | 7 | . | . |
| | | Hessenthal | 311 | 11.3 | 5.9 | . | . | . | 1.2 | . | 4.0 | . | . | 2.9 | . | . | . | . | . | . | . | . | 0.7 | 3.0 | 0.3 | . | . | . | . | . | . | . | . | | 29.3 | 45 | − 36 | 8 | 6 | . | . |
| | | Himmelthal | 150 | 5.2 | 8.1 | . | . | . | 1.5 | . | 5.0 | . | . | . | . | . | . | . | . | . | . | . | . | 1.5 | 3.5 | 0.0 | . | . | . | . | . | . | . | | 24.8 | 48 | − 27 | 6 | 6 | . | . |
| | | Hergershausen | 131 | 5.5 | 1.0 | . | . | 4.2 | 6.8 | . | 5.6 | . | . | 3.0 | . | . | . | 0.2 | . | . | . | . | 8.5 | 3.7 | . | . | . | . | . | . | . | . | . | | 38.5 | | | 9 | 8 | . | . |
| | Kinzig | Schlüchtern | 204 | 13.5 | 4.5 | 2.0 | 1.5 | 6.5 | 6.0 | 1.5 | 6.5 | . | 1.5 | 2.1 | . | . | . | . | . | . | . | . | 2.0 | 2.5 | 0.1 | . | . | . | . | . | . | . | . | | 50.2 | 88 | − 7 | 13 | 12 | . | . |
| | | Fischborn | 343 | 18.5 | 4.5 | 0.2 | 0.0 | 1.8 | 5.0 | . | 7.7 | . | . | 1.5 | . | . | . | . | . | . | . | . | 2.4 | 1.2 | 0.7 | . | . | . | . | . | . | . | . | | 43.5 | 75 | − 15 | 10 | 8 | 1 | . |
| | | Biebergrund | 319 | 17.2 | 5.2 | 0.7 | 0.2 | 4.8 | 6.5 | . | 9.7 | 2.4 | . | 2.3 | . | . | . | . | . | . | . | . | 4.0 | 3.0 | 3.0 | . | . | . | . | . | . | . | . | | 59.0 | 84 | − 11 | 12 | 10 | . | . |
| | | Gelnhausen-Rothenbgn. | 129 | 11.0 | 4.0 | 0.0 | . | 1.7 | 2.4 | . | 6.1 | 0.0 | . | 0.3 | . | . | . | . | . | . | . | . | 5.2 | 4.4 | . | . | . | . | . | . | . | . | . | | 35.1 | 69 | − 16 | 8 | 7 | . | . |
| | | Niederrodenbach | 125 | 8.6 | 5.2 | 0.0 | . | 1.2 | 3.2 | . | 4.9 | . | . | 0.3 | . | . | . | . | . | . | . | . | 2.7 | 10.2 | . | . | . | . | . | . | . | . | . | | 36.3 | 77 | − 11 | 8 | 7 | . | . |
| | Main | Oberroden | 143 | 10.7 | 2.6 | . | . | 0.5 | 5.0 | . | 4.6 | . | . | 1.9 | . | . | . | . | . | . | . | . | 5.6 | 4.0 | . | . | . | . | . | . | . | . | . | | 34.9 | 76 | − 11 | 8 | 7 | . | . |
| | | Frankfurt/M. (Feldberg-[straße) | 103 | 9.3 | 1.0 | . | . | 1.4 | 5.6 | . | 6.5 | 0.2 | . | 0.0 | . | . | . | . | . | . | . | 0.0 | 0.3 | 2.4 | 0.0 | . | . | . | . | . | . | . | . | | 26.7 | 69 | − 12 | 8 | 6 | . | . |
| | Nidda | Hoherodskopf | 746 | 19.5 | 1.2 | 2.5 | . | 3.5 | 5.7 | . | 9.2 | 0.8 | . | 1.2 | . | . | . | . | . | . | . | 0.4 | 0.3 | 1.2 | . | . | . | . | . | . | . | . | . | | 45.5 | | | 11 | 8 | 1 | . |
| | | Schotten | 290 | 22.9 | 2.1 | 0.8 | . | 2.5 | 3.3 | . | 10.8 | 3.2 | . | 0.0 | . | . | . | . | . | . | . | . | 0.0 | 7.0 | . | . | . | . | . | . | . | . | . | | 52.6 | 98 | − 1 | 8 | 7 | . | . |
| | | Salzhausen, Bad | 147 | 9.2 | 4.4 | . | . | 3.9 | 4.5 | . | 6.5 | 0.5 | . | 4.4 | . | . | . | . | . | . | . | . | . | 4.2 | . | . | . | . | . | . | . | . | . | | 37.6 | 88 | − 5 | 8 | 7 | . | . |
| | Nidda, Wetter | Grünberg | 275 | 10.2 | 2.5 | 0.8 | . | 2.1 | 2.0 | . | 7.0 | 0.9 | . | . | . | . | . | . | . | . | . | . | . | . | . | . | . | . | . | . | . | . | . | | 25.5 | 60 | − 17 | 7 | 5 | . | . |
| | | Lich | 174 | 7.8 | 1.9 | . | . | 2.1 | 1.2 | . | 4.1 | 0.2 | . | 0.7 | . | . | . | . | . | . | . | . | . | 0.3 | 0.4 | . | . | . | . | . | . | . | . | | 18.7 | 45 | − 23 | 9 | 5 | . | . |
| | | Anspach | 330 | 16.0 | 2.5 | 0.4 | . | *2.0* | *1.9* | . | 2.9 | . | . | 0.8 | . | . | . | . | . | . | . | . | . | 0.6 | . | . | . | . | . | . | . | . | . | | 27.1 | 50 | − 27 | 8 | 5 | . | . |
| | | Nauheim, Bad | 145 | 8.0 | 0.8 | . | . | 2.0 | 1.4 | . | 2.9 | . | 0.0 | 0.7 | . | . | . | . | . | . | . | . | 0.0 | 0.4 | . | . | . | . | . | . | . | . | . | | 16.2 | 42 | − 22 | 7 | 4 | . | . |

# April — Tägliche Niederschlagshöhen in Millimetern, gemessen um 7 Uhr morgens — 1942

| Flußgebiet | | Ort | Seehöhe m | 1 | 2 | 3 | 4 | 5 | 6 | 7 | 8 | 9 | 10 | 11 | 12 | 13 | 14 | 15 | 16 | 17 | 18 | 19 | 20 | 21 | 22 | 23 | 24 | 25 | 26 | 27 | 28 | 29 | 30 | 31 | Monatssumme mm | % der Norm. | Abweichung v. d. Norm. | Zahl der Tage mit Niederschl. ≧0.1 | ≧1.0 | * ≧0.1 | ⊠ |
|---|---|---|---|---|---|---|---|---|---|---|---|---|---|---|---|---|---|---|---|---|---|---|---|---|---|---|---|---|---|---|---|---|---|---|---|---|---|---|---|
| Main | Hess. Mitte | Herchenhain | 645 | 26.2 | 4.3 | 1.8 | 0.0 | 2.7 | 8.0 | . | 12.5 | 0.0 | . | 0.5 | . | . | . | . | . | . | . | . | 0.2 | 0.3 | 0.0 | . | . | . | . | . | . | . | . | 56.5 | 78 | − 16 | 9 | 6 | 2 | . |
| | Hess. Mitte | Büdingen | 134 | 9.7 | 6.7 | . | . | 1.6 | 2.4 | . | 7.1 | . | . | 2.5 | . | . | . | . | . | . | . | . | 1.4 | 0.4 | . | . | . | . | . | . | . | . | . | 31.8 | 63 | − 19 | 8 | 7 | . | . |
| | Hess. | Kl. Feldberg | 807 | 21.3 | 2.0 | 0.4 | . | 0.7 | 4.4 | . | 5.0 | . | . | 1.3 | . | . | . | . | . | . | . | 0.0 | 0.7 | 10.2 | 0.2 | . | . | . | . | . | . | . | . | 46.6 | 68 | − 22 | 10 | 6 | 3 | . |
| | M. | Eppstein | 185 | 11.5 | 1.0 | 0.3 | 0.1 | 1.5 | 9.5 | . | 3.9 | 0.1 | . | 1.9 | . | . | . | . | . | . | . | . | 0.9 | 7.0 | . | . | . | . | . | . | . | . | . | 37.7 | 76 | − 12 | 11 | 7 | . | . |
| Main bis Nahe | Rhein | Hochheim | 128 | 7.0 | 1.1 | . | . | 2.0 | 4.3 | . | 7.5 | 0.1 | . | 0.2 | . | . | . | . | . | . | . | . | 0.6 | 17.5 | . | . | . | . | . | . | . | . | . | 40.3 | 105 | + 2 | 9 | 6 | . | . |
| | Rhein | Wiesbaden-Erbenheim | 137 | 8.2 | 0.0 | . | . | 4.3 | 4.6 | . | 5.5 | 0.4 | . | 0.5 | . | . | . | . | . | . | . | 0.0 | 0.3 | 5.8 | 0.0 | . | . | . | . | . | . | . | . | 29.6 | 71 | − 12 | 8 | 5 | . | . |
| | Seiz | Wörrstadt | 197 | 1.8 | 3.1 | . | . | 0.9 | 3.5 | . | 4.5 | 0.0 | . | 2.1 | . | . | . | . | . | . | . | . | 1.0 | 7.2 | . | . | . | . | . | . | . | . | . | 24.1 | 69 | − 11 | 8 | 7 | . | . |
| | Seiz | Alzey | 199 | 1.2 | 3.3 | . | 0.2 | 2.9 | 2.7 | . | 3.9 | 0.4 | 0.2 | 1.3 | . | . | . | . | . | . | . | . | 1.3 | 22.0 | 0.9 | . | . | . | . | . | . | . | . | 40.3 | 103 | + 1 | 12 | 8 | . | . |
| | R. | Ober-Olm | 205 | 3.5 | 0.7 | . | . | 1.0 | 6.3 | . | 5.6 | 0.6 | . | 0.8 | . | . | . | . | . | . | . | 0.0 | 1.3 | 4.3 | . | 0.0 | . | . | . | . | . | . | . | 24.1 | 63 | − 14 | 9 | 6 | . | . |
| | R. | Geisenheim | 109 | 3.3 | 1.1 | 0.0 | 0.0 | 0.9 | 6.2 | . | 1.8 | 0.1 | . | 1.2 | . | . | . | . | . | . | . | 0.5 | 1.0 | 0.5 | 1.6 | . | . | . | . | . | . | . | . | 18.2 | 50 | − 18 | 11 | 7 | . | . |
| Nahe | Quelle bis Glan | Abentheuerhütte | 420 | 13.5 | 2.6 | 0.2 | 0.2 | 0.8 | 8.7 | . | 2.0 | 1.7 | 0.6 | 0.7 | . | . | . | . | . | . | . | . | . | . | *8.0* | . | . | . | . | . | . | . | . | 39.0 | | | 11 | 6 | . | . |
| | Quelle bis Glan | Freisen | 465 | 12.0 | 1.0 | . | . | 0.3 | 5.9 | 0.2 | 2.9 | 3.8 | 0.4 | 0.2 | . | . | . | . | . | . | . | . | . | 2.8 | 6.5 | . | . | . | . | . | . | . | . | 36.0 | 55 | − 29 | 11 | 7 | . | . |
| | Quelle bis Glan | Nohfelden | 350 | 12.5 | 3.2 | . | . | 0.7 | 5.9 | . | 1.9 | 2.9 | 1.2 | . | . | . | . | . | . | . | . | . | 1.1 | 5.2 | . | . | . | . | . | . | . | . | . | 34.6 | 55 | − 29 | 9 | 8 | . | . |
| | Quelle bis Glan | Baumholder | 440 | 4.3 | 2.3 | 0.2 | 0.1 | 1.0 | 4.1 | . | 1.8 | 4.2 | 0.1 | . | . | . | . | . | . | . | . | . | 5.5 | 0.6 | . | . | . | . | . | . | . | . | . | 24.2 | 41 | − 34 | 11 | 7 | . | . |
| | Quelle bis Glan | Hüttgeswasen | 660 | 12.8 | 2.2 | 2.3 | . | . | 8.3 | . | 8.2 | 10.1 | 0.5 | . | . | . | . | . | . | . | . | . | 1.1 | . | . | . | . | . | . | . | . | . | . | 45.5 | 68 | − 22 | 8 | 7 | 3 | . |
| | Quelle bis Glan | Bruchweiler | 545 | 9.0 | 5.5 | 2.5 | . | . | 4.0 | . | 6.0 | 6.0 | 0.4 | 2.2 | . | . | . | . | . | . | . | . | . | 2.2 | . | . | . | . | . | . | . | . | . | 37.8 | 64 | − 21 | 9 | 8 | . | . |
| | Quelle bis Glan | Brauschied | 383 | 6.9 | 4.5 | 0.7 | 0.1 | 0.1 | 5.7 | 0.0 | 2.8 | 0.1 | . | 2.0 | . | . | . | . | . | . | . | . | 0.1 | 0.1 | 11.3 | 0.1 | . | . | . | . | . | . | . | 34.5 | | | 13 | 6 | 2 | . |
| | Quelle bis Glan | Rhaunen | 330 | 7.8 | 5.6 | . | . | 1.3 | 6.5 | 0.8 | 5.6 | 1.5 | . | . | . | . | . | . | . | . | . | 3.9 | 0.2 | 1.6 | . | . | . | . | . | . | . | . | 34.8 | 64 | − 20 | 10 | 8 | . | . |
| | Quelle bis Glan | Kirn | 190 | 4.6 | 1.6 | . | . | 0.2 | 3.8 | . | 5.7 | 1.0 | 0.3 | . | . | . | . | . | . | . | . | 0.2 | 0.0 | 5.5 | 0.0 | . | . | . | . | . | . | . | . | 22.9 | 56 | − 18 | 9 | 6 | . | . |
| | Quelle bis Glan | Neuerkirch | 350 | 4.9 | 3.5 | 0.8 | 0.3 | 0.4 | 6.8 | . | 2.8 | 0.2 | . | 1.0 | . | . | . | . | . | . | . | 1.4 | 0.9 | 7.8 | . | . | . | . | . | . | . | . | . | 30.8 | 66 | − 16 | 12 | 7 | . | . |
| | Glan | Hauptstuhl | 240 | 4.8 | 0.4 | . | 0.1 | 0.5 | 3.3 | 0.4 | 11.0 | 2.5 | . | 2.7 | . | . | . | . | . | . | . | 0.3 | . | 4.1 | 0.2 | . | . | . | . | . | . | . | . | 30.3 | | | 12 | 6 | . | . |
| | Glan | Niederalben | 195 | 4.1 | 0.8 | . | 1.4 | 2.3 | 5.2 | 2.1 | 5.3 | . | . | . | . | . | . | . | . | . | . | 0.3 | . | 13.9 | 5.3 | . | . | . | . | . | . | . | . | 40.8 | | | 10 | 8 | . | . |
| | Glan | Kaiserslautern (Sender) | 303 | 1.7 | 4.2 | . | . | 0.4 | 3.0 | . | 9.4 | 1.1 | . | 1.6 | . | . | . | . | . | . | . | 1.4 | 0.7 | 9.6 | 0.3 | . | . | . | . | . | . | . | . | 33.4 | | | 11 | 8 | . | . |
| | Glan | Wolfstein | 200 | 4.8 | 0.8 | . | 0.0 | 0.3 | 2.4 | . | 9.1 | 1.1 | . | . | . | . | . | . | . | . | . | 0.0 | . | 4.9 | . | . | . | . | . | . | . | . | . | 23.4 | | | 7 | 5 | . | . |
| | Glan | Hundsbach | 350 | 3.3 | 4.1 | 0.0 | 0.2 | 1.0 | 5.8 | . | 3.8 | 1.2 | 0.1 | 1.1 | . | . | . | . | . | . | . | 0.0 | 0.0 | 1.6 | . | . | . | . | . | . | . | . | . | 22.2 | 55 | − 18 | 10 | 8 | 1 | . |
| | N. | Duchroth | 240 | 2.9 | 0.6 | . | . | 0.9 | 3.4 | . | 2.3 | 1.0 | . | *2.0* | . | . | . | . | . | . | . | *0.5* | *0.6* | 1.2 | 0.0 | . | . | . | . | . | . | . | . | 15.4 | 39 | − 23 | 10 | 6 | . | . |
| | Alsenz | Langmeil | 226 | 3.2 | 3.9 | . | . | . | 2.8 | . | 7.2 | 2.1 | . | . | . | . | . | . | . | . | . | . | 2.7 | 7.2 | 0.6 | . | . | . | . | . | . | . | . | 29.7 | 71 | − 12 | 8 | 7 | . | . |
| | Alsenz | Alsenz | 146 | 2.1 | 7.2 | 0.1 | 0.2 | 1.6 | 4.8 | . | 3.4 | 3.4 | 0.3 | 2.7 | . | . | . | . | . | . | . | 1.9 | 0.6 | 14.9 | 0.0 | . | . | . | . | . | . | . | . | 44.1 | 100 | 0 | 12 | 9 | . | . |
| | Nahe | Kreuznach, Bad | 136 | 3.2 | 1.5 | . | . | . | 3.3 | . | 2.4 | 1.8 | . | . | . | . | . | . | . | . | . | . | 0.2 | 3.6 | . | . | . | . | . | . | . | . | . | 16.0 | 47 | − 18 | 7 | 6 | . | . |
| | Nahe | Spabrücken | 390 | 7.1 | 4.5 | 0.2 | . | 1.5 | 8.1 | . | 3.1 | 0.5 | . | 2.3 | . | . | . | . | . | . | . | 0.6 | 0.5 | 0.6 | . | . | . | . | . | . | . | . | . | 29.0 | 73 | − 11 | 11 | 6 | 1 | . |
| | Nahe | Ruppertsecken | 489 | 4.2 | 2.3 | . | . | 1.9 | 5.0 | . | 7.8 | 1.2 | . | 0.5 | . | . | . | . | . | . | . | 2.6 | 1.1 | 4.8 | 0.1 | . | . | . | . | . | . | . | . | 31.5 | 65 | − 17 | 11 | 9 | . | . |
| Nahe bis Lahn | Rhein | Kammerforst | 460 | 3.4 | 1.9 | . | . | *1.0* | *6.9* | 0.1 | 2.8 | 0.3 | . | 0.7 | . | . | . | . | . | . | . | 0.9 | 1.0 | 0.6 | . | . | . | . | . | . | . | . | . | 19.6 | 50 | − 20 | 11 | 6 | . | . |
| | Rhein | Steeg | 110 | 6.3 | 2.0 | 0.3 | . | 0.4 | 5.4 | . | 2.3 | 0.6 | . | 0.3 | . | . | . | . | . | . | . | 0.9 | 0.5 | 5.8 | 0.3 | . | . | . | . | . | . | . | . | 25.1 | 57 | − 19 | 12 | 5 | . | . |
| | Rhein | Boppard | 78 | 5.4 | 0.4 | 0.5 | 0.2 | 2.0 | 5.1 | . | 2.5 | 2.6 | . | 0.8 | . | . | . | . | . | . | . | 1.6 | 0.3 | 1.9 | . | . | . | . | . | . | . | . | . | 23.3 | | | 12 | 7 | . | . |
| Lahn | Lahn | Feudingen | 410 | 18.2 | 8.4 | 11.5 | . | 1.3 | 10.5 | . | 6.4 | 1.8 | . | 8.8 | . | . | . | . | 0.0 | . | . | . | 1.7 | 0.2 | . | . | . | . | . | . | . | . | . | 68.8 | 90 | − 8 | 10 | 9 | . | . |
| | Lahn | Quotshausen | 338 | 4.7 | 3.5 | 2.4 | *0.5* | 0.6 | 10.7 | . | 6.7 | 2.1 | . | 4.1 | . | . | . | . | . | . | . | . | 0.0 | 6.4 | . | . | . | . | . | . | . | . | . | 41.8 | 74 | − 15 | 10 | 8 | . | . |
| | Lahn | Amönau | 224 | 6.7 | 2.8 | 3.7 | . | 1.0 | 8.2 | . | 1.9 | 3.2 | . | 2.3 | . | . | . | . | . | . | . | 0.3 | 1.4 | 0.2 | . | . | . | . | . | . | . | . | . | 31.7 | | | 11 | 9 | . | . |
| | Ohm | Homberg a. d. O. | 265 | 9.1 | 1.0 | 0.1 | 0.1 | 5.5 | 1.2 | . | 7.8 | 0.3 | . | 0.0 | . | . | . | . | . | . | . | 0.0 | 0.0 | 2.1 | . | . | . | . | . | . | . | . | . | 27.2 | 59 | − 19 | 9 | 6 | . | . |
| | Ohm | Kirchhain | 200 | 5.5 | 1.5 | . | . | 2.5 | 1.5 | . | 3.2 | 0.2 | . | 1.8 | . | . | . | . | . | . | . | 0.1 | 0.0 | . | . | . | . | . | . | . | . | . | . | 16.3 | 41 | − 23 | 8 | 6 | . | . |
| | Ohm | Haina | 346 | 6.9 | 1.7 | 3.5 | . | 3.2 | 6.4 | . | 2.2 | 1.8 | . | 1.2 | . | . | . | . | . | . | . | 0.2 | 0.3 | 3.3 | . | . | . | . | . | 0.0 | . | . | . | 30.7 | 66 | − 16 | 11 | 9 | 1 | . |
| | Ohm bis Dill | Marburg-Ortenberg | 202 | 6.2 | 1.2 | 1.1 | . | 2.7 | 1.0 | . | 3.3 | 1.0 | . | . | . | . | . | . | . | . | . | . | 0.0 | . | . | . | . | . | . | . | . | . | . | 16.5 | | | 7 | 7 | . | . |
| | Ohm bis Dill | Gießen (Liebigshöhe) | 187 | 3.8 | 1.1 | 0.0 | 0.0 | 1.2 | 1.6 | . | 1.5 | 0.7 | 0.0 | 0.1 | . | . | 0.0 | . | . | . | . | 0.0 | 0.0 | 0.3 | 0.0 | . | . | . | . | . | . | . | . | 10.3 | | | 8 | 5 | . | . |
| | Ohm bis Dill | Kirch-Göns | 231 | 4.5 | 1.4 | 0.3 | . | 2.4 | 0.7 | . | 2.6 | 0.7 | . | 0.6 | . | . | . | . | . | . | . | . | 0.0 | 0.0 | . | . | . | . | . | . | . | . | . | 13.2 | 33 | − 26 | 8 | 4 | . | . |
| | Dill | Dillbrecht | 352 | 13.3 | 6.7 | 8.9 | 0.0 | 1.1 | 15.6 | . | 3.0 | 1.2 | 0.2 | 6.1 | . | . | . | . | . | . | . | . | 0.0 | 9.0 | . | . | . | . | . | 0.0 | . | . | . | 65.1 | 100 | 0 | 10 | 9 | 1 | 1 |
| | Dill | Dillenburg | 227 | 3.7 | 4.8 | 5.6 | . | 0.2 | 7.4 | . | 2.3 | 3.1 | 0.2 | 1.3 | . | . | . | . | . | . | . | . | . | 3.4 | . | . | . | . | . | . | . | . | . | 32.0 | 63 | − 19 | 10 | 8 | . | . |
| | Dill | Erda | 298 | 5.6 | 1.9 | 0.4 | . | 5.1 | 3.8 | . | 3.5 | 0.5 | . | 0.3 | . | . | . | . | . | . | . | . | . | 2.2 | . | . | . | . | . | . | . | . | . | 23.3 | 49 | − 24 | 9 | 6 | . | . |
| | Dill | Greifenstein | 432 | *11.2* | 2.6 | 3.3 | 0.2 | 6.0 | 6.0 | 0.1 | 5.7 | 1.0 | . | . | . | . | . | . | . | . | . | . | 0.0 | 2.3 | . | . | . | . | . | . | . | . | . | 38.4 | 67 | − 19 | 10 | 8 | 1 | . |

# Tägliche Niederschlagshöhen in Millimetern, gemessen um 7 Uhr morgens



| Flußgebiet | | Ort | Seehöhe m | 1 | 2 | 3 | 4 | 5 | 6 | 7 | 8 | 9 | 10 | 11 | 12 | 13 | 14 | 15 | 16 | 17 | 18 | 19 | 20 | 21 | 22 | 23 | 24 | 25 | 26 | 27 | 28 | 29 | 30 | 31 | Monatssumme mm | % der Norm. | Abweichung v. d. Norm. | Zahl der Tage mit Niederschl. ≧0.1 | ≧1.0 | * ≧0.1 | ▣ |
|---|---|---|---|---|---|---|---|---|---|---|---|---|---|---|---|---|---|---|---|---|---|---|---|---|---|---|---|---|---|---|---|---|---|---|---|---|---|---|---|
| Lahn | Dill bis Aar | Weilburg | 156 | 14.1 | 0.4 | 0.5 | . | 2.1 | 6.5 | . | 2.5 | 0.0 | . | 1.1 | . | . | . | . | . | . | . | . | 0.0 | 1.6 | . | . | . | . | . | . | . | . | . | 28.8 | | | 8 | 6 | . | . |
| | | Gemünden | 258 | 15.2 | 3.3 | 0.7 | . | 4.2 | 1.2 | . | 3.1 | 3.6 | . | 2.0 | . | . | . | . | . | . | . | . | 0.1 | 0.2 | 0.0 | . | . | . | . | . | . | . | . | 33.6 | 63 | − 20 | 10 | 7 | . | . |
| | | Diez-Oranienstein | 137 | 15.2 | 0.7 | 1.1 | . | 1.9 | 4.1 | . | 2.6 | 0.2 | . | . | . | . | . | . | . | . | . | . | 0.0 | 2.8 | . | . | . | . | . | . | . | . | . | 28.6 | | | 8 | 6 | . | . |
| | | Westerburg | 330 | 17.0 | . | 4.0 | . | 3.6 | 9.4 | . | 3.1 | 4.0 | . | 3.1 | . | . | . | . | . | . | . | . | . | 4.6 | . | . | . | . | . | . | . | . | . | 48.8 | 77 | − 15 | 8 | 8 | . | . |
| | Aar | Schwalbach, Bad | 320 | 14.9 | 3.6 | 0.3 | 0.0 | 2.0 | 5.4 | . | 2.8 | 0.6 | . | 1.1 | . | . | . | . | . | . | . | . | 0.1 | 2.5 | 0.2 | . | . | . | . | . | . | . | . | 33.5 | 67 | − 17 | 11 | 7 | . | . |
| | | Panrod | 340 | 4.0 | . | 0.0 | . | 2.1 | 2.3 | . | 1.1 | 2.3 | . | 1.2 | . | . | . | . | . | . | . | . | 0.2 | . | . | . | . | . | . | . | . | . | . | 13.2 | 28 | − 33 | 7 | 6 | . | . |
| | Lahn | Holzhausen | 405 | 19.0 | 0.2 | 1.5 | 0.5 | 2.4 | 3.8 | . | 1.6 | . | . | 1.5 | . | . | . | . | . | . | . | . | 0.3 | 4.0 | . | . | . | . | . | . | . | . | . | 34.8 | 74 | − 12 | 10 | 7 | . | . |
| | | Montabaur | 252 | 24.9 | 0.5 | 1.1 | . | 0.4 | 6.5 | . | 3.8 | 2.8 | . | 0.3 | . | . | . | . | . | . | . | . | 0.0 | 3.0 | . | . | . | . | . | . | . | . | . | 43.3 | 72 | − 17 | 9 | 6 | . | . |
| | | Ems, Bad | 83 | 9.4 | 0.4 | 0.2 | . | 1.0 | 6.3 | 2.8 | 0.1 | 1.4 | . | 0.3 | . | . | . | . | . | . | . | 0.2 | 0.9 | 3.0 | . | . | . | . | . | . | . | . | . | 26.0 | 50 | − 26 | 12 | 6 | . | . |
| R. | R. | Koblenz | 65 | 7.2 | 0.0 | 0.0 | 0.7 | 1.5 | 7.1 | . | 2.3 | 0.4 | . | 0.7 | . | . | . | . | . | . | . | 0.3 | 0.0 | 3.2 | . | . | . | . | . | . | . | . | . | 23.4 | 53 | − 20 | 9 | 5 | . | . |
| Mosel | Mosel | Perl | 230 | 6.6 | . | . | . | 0.2 | 1.4 | . | 2.4 | 4.7 | 0.5 | . | . | . | . | . | . | . | . | . | . | . | 0.3 | . | . | . | . | . | . | . | . | 16.1 | 30 | − 37 | 7 | 4 | . | . |
| | | Nennig | 152 | 7.3 | . | . | . | . | *4.9* | . | *5.0* | 1.3 | 0.6 | . | . | . | . | . | . | . | . | . | . | 1.9 | 0.8 | . | . | . | . | . | . | . | . | 21.8 | | | 7 | 5 | . | . |
| | Sauer | Temmels | 155 | 4.3 | 2.0 | 0.1 | 0.6 | 0.1 | 6.1 | 0.1 | 5.2 | 2.8 | 0.0 | 1.2 | . | . | . | . | . | . | . | . | . | 2.8 | 4.6 | . | . | . | . | . | . | . | . | 29.9 | | | 12 | 8 | . | . |
| | | Niedersgegen | 256 | 5.6 | 3.4 | 0.4 | . | 1.6 | 11.9 | 1.8 | 17.2 | 2.1 | . | . | . | . | . | . | . | . | . | . | . | 0.7 | . | . | . | . | . | . | . | . | . | 44.7 | 94 | + 3 | 9 | 7 | . | . |
| | | Schneifelforsthaus | 657 | 10.6 | 3.6 | . | . | 2.3 | 12.3 | . | 7.5 | 1.2 | 3.2 | . | . | . | . | . | . | . | . | . | . | 0.4 | . | . | . | . | . | . | . | . | . | 42.5 | 59 | − 30 | 9 | 8 | 2 | 2 |
| | | Prüm | 465 | 7.9 | 4.1 | 0.5 | . | . | 18.4 | . | 5.9 | 4.6 | . | . | . | . | . | . | 0.0 | 0.0 | . | . | . | . | . | . | . | . | . | . | . | . | . | 41.4 | 73 | − 15 | 6 | 5 | . | . |
| | | Lünebach | 375 | 8.0 | 0.5 | . | . | . | 10.5 | . | 13.0 | 2.3 | . | 4.0 | . | . | . | . | 0.6 | . | . | . | . | . | . | . | . | . | . | . | . | . | . | 38.9 | 81 | − 9 | 7 | 5 | . | . |
| | | Holsthum | 215 | 5.3 | 3.9 | . | . | . | 9.6 | . | 9.0 | 1.5 | 1.8 | 1.5 | . | . | . | . | . | . | . | . | . | 0.9 | 0.2 | . | . | . | . | . | . | . | . | 33.7 | | | 9 | 7 | . | . |
| | Saar, Blies | Homburg (Saar) | 234 | 6.9 | 2.5 | 0.0 | 0.2 | 2.5 | 0.3 | . | 8.5 | 1.5 | 0.3 | 1.2 | . | . | . | . | . | . | . | 1.3 | 0.0 | 2.0 | 0.4 | . | . | . | . | . | . | . | . | 27.6 | 52 | − 26 | 12 | 8 | . | . |
| | | Trippstadt | 425 | 5.3 | 5.1 | . | . | 1.8 | 5.3 | . | 6.7 | 4.9 | . | . | . | . | . | . | . | . | . | 3.4 | 0.8 | 1.2 | . | . | . | . | . | . | . | . | . | 34.5 | 65 | − 19 | 9 | 8 | . | . |
| | | Zweibrücken | 227 | 6.2 | 2.6 | . | 0.1 | 0.1 | 2.6 | . | 10.5 | 0.7 | . | 2.2 | . | . | . | . | . | . | . | 1.6 | 0.1 | . | 0.5 | 0.3 | . | . | . | . | . | . | . | 27.5 | 48 | − 30 | 12 | 6 | . | . |
| | | Pirmasens | 350 | 6.0 | 4.7 | 0.8 | 0.2 | 2.0 | 1.8 | . | 12.2 | . | . | 0.3 | . | . | . | . | . | . | . | 3.6 | 0.8 | 1.4 | . | 0.1 | . | . | . | . | . | . | . | 33.9 | 63 | − 20 | 12 | 7 | . | . |
| | | Aßweiler | 335 | 11.6 | 0.6 | . | . | 0.4 | 3.1 | . | 3.0 | . | 0.3 | 0.2 | . | . | . | . | . | . | . | 0.2 | . | 1.3 | 0.8 | 0.5 | . | . | . | . | . | . | . | 22.9 | | | 11 | 4 | . | . |
| | Saar | Spieser-Mühlenthal | 240 | 11.3 | 4.5 | 0.0 | 0.0 | 1.0 | 2.9 | . | 7.8 | 2.2 | 0.1 | 2.8 | . | . | . | . | . | . | . | 0.3 | . | 2.7 | 8.1 | 0.0 | . | . | . | . | . | . | . | 43.7 | 71 | − 18 | 11 | 9 | . | . |
| | | Saarbrücken (Schleuse) | 181 | 10.2 | 0.6 | . | . | 1.0 | 5.5 | . | 7.2 | 2.1 | 0.3 | 4.3 | . | . | . | . | . | . | . | . | . | 1.0 | . | 2.0 | . | . | . | . | . | . | . | 34.2 | | | 10 | 8 | . | . |
| | | Karlsbrunn | 240 | 9.7 | 2.3 | . | 0.2 | 0.3 | 3.5 | . | 7.2 | 2.2 | . | . | . | . | . | . | . | . | . | 0.0 | . | . | 2.4 | . | . | . | . | . | . | . | . | 27.8 | | | 8 | 6 | . | . |
| | | Ludweiler | 190 | 5.2 | . | . | . | 2.3 | 5.0 | . | 5.3 | 2.4 | 0.4 | 0.7 | . | . | . | . | . | . | . | . | . | 3.7 | . | . | . | . | . | . | . | . | . | 25.0 | 48 | − 27 | 8 | 6 | . | . |
| | | Saarlautern | 190 | 7.8 | 0.5 | 1.5 | . | 0.5 | 4.2 | . | 5.9 | 0.6 | 0.4 | 4.5 | . | . | . | . | . | . | . | . | . | . | 4.5 | 0.4 | . | . | . | . | . | . | . | 30.8 | 66 | − 16 | 11 | 6 | . | . |
| | | Hermeskeil | 525 | 12.8 | 3.0 | . | 0.4 | 3.7 | 5.5 | . | 6.2 | 2.9 | . | 1.6 | . | . | . | . | . | . | . | . | . | 0.0 | . | . | . | . | . | . | . | . | . | 36.1 | 54 | − 31 | 8 | 7 | . | . |
| | | Losheim (Bez. Trier) | 300 | 9.8 | 2.9 | 0.4 | 0.5 | 1.8 | 4.7 | . | 3.1 | 3.3 | 1.2 | 1.0 | 0.3 | . | . | . | . | . | . | . | . | . | 0.4 | . | . | . | . | . | . | . | . | 29.4 | 50 | − 29 | 12 | 8 | . | . |
| | | Marpingen | 280 | 8.9 | 2.8 | . | . | 1.3 | 5.2 | . | 3.5 | 1.7 | 1.1 | 2.4 | . | . | . | . | . | . | . | 0.3 | . | 0.9 | 12.3 | . | . | . | . | . | . | . | . | 40.4 | 71 | − 16 | 11 | 9 | . | . |
| | | Lebach | 225 | 9.6 | 0.3 | 0.0 | . | 1.2 | 5.9 | . | 3.9 | 2.6 | . | . | . | . | . | . | . | . | . | 1.1 | . | 1.3 | 0.0 | . | . | . | . | . | . | . | . | 25.9 | | | 8 | 7 | . | . |
| | | Serrig | 261 | 6.7 | 1.2 | . | . | 0.5 | 2.1 | . | 4.6 | 1.0 | . | . | . | . | . | . | . | . | . | . | . | . | 1.6 | . | . | . | . | . | . | . | . | 17.7 | 33 | − 37 | 7 | 6 | . | . |
| | | Oberemmel | 210 | 4.5 | 0.4 | . | . | . | 6.8 | . | 4.0 | 1.0 | 0.5 | 0.4 | . | . | . | . | . | . | . | . | . | 0.2 | . | . | . | . | . | . | . | . | . | 17.8 | | | 8 | 4 | . | . |
| | Saar bis Mündung | Pellingen | 440 | 5.8 | 1.2 | 0.0 | . | 0.5 | 8.6 | . | 4.2 | . | 0.8 | 0.0 | . | . | . | . | . | . | . | . | . | 1.3 | 0.2 | . | . | . | . | . | . | . | . | 22.6 | 50 | − 23 | 8 | 5 | . | . |
| | | Newel | 365 | 6.0 | 5.7 | . | . | 0.4 | 6.6 | 0.1 | 4.0 | 0.9 | 0.4 | 2.4 | . | . | . | . | . | . | . | . | . | 2.1 | . | . | . | . | . | . | . | . | . | 28.6 | 58 | − 21 | 10 | 6 | . | . |
| | | Sommerau, Kr. Trier | 218 | 6.3 | 3.1 | . | . | 0.0 | 6.9 | . | 5.2 | 0.0 | 2.9 | 2.2 | . | . | . | . | . | . | . | . | . | 2.2 | 0.1 | . | . | . | . | . | . | . | . | 28.9 | | | 8 | 7 | 1 | . |
| | | Gerolstein | 378 | 8.9 | . | . | . | 1.1 | 11.5 | . | 7.3 | 3.3 | . | . | . | . | . | . | 0.9 | . | . | . | . | 0.4 | 0.1 | . | . | . | . | . | . | . | . | 33.5 | 63 | − 20 | 8 | 5 | . | . |
| | | Wilsecker | 335 | 6.5 | 1.2 | 2.3 | . | 0.6 | 10.4 | . | 5.6 | 2.3 | 0.6 | . | . | . | . | . | . | . | . | . | . | 1.9 | . | . | . | . | . | . | . | . | . | 31.4 | | | 9 | 7 | . | . |
| | | Meisburg | 480 | 9.4 | 1.3 | 0.1 | . | 0.5 | 13.9 | . | 5.7 | 1.4 | 0.2 | 0.2 | . | . | . | . | . | . | . | . | . | 0.4 | 1.2 | . | . | . | . | . | . | . | . | 34.3 | | | 11 | 6 | 2 | . |
| | | Klüsserath | 122 | 7.3 | 3.0 | . | . | 0.3 | 3.6 | . | 4.2 | 1.0 | 4.4 | 1.1 | . | . | . | . | . | . | . | . | . | . | . | . | . | . | . | . | . | . | . | 24.9 | | | 8 | 7 | . | . |
| | | Gornhausen | 485 | 9.2 | 6.8 | 0.2 | 0.2 | . | 4.6 | . | 3.4 | 1.2 | . | 5.2 | . | . | . | . | . | . | . | . | . | 0.0 | . | . | . | . | . | . | . | . | . | 30.8 | 51 | − 30 | 8 | 6 | 1 | . |
| | | Altburg | 535 | 7.6 | 1.2 | 0.0 | . | 0.5 | 11.1 | . | 4.4 | 1.1 | . | 0.2 | . | . | . | . | . | . | . | . | . | 0.4 | 0.2 | . | . | . | . | . | . | . | . | 26.7 | | | 9 | 5 | . | . |
| | | Bernkastel-Cues | 120 | 5.2 | 7.7 | . | . | 0.2 | 6.7 | . | 3.1 | 2.4 | 1.1 | 2.4 | . | . | . | . | . | . | . | . | . | 0.1 | . | . | . | . | . | . | . | . | . | 28.9 | 63 | − 17 | 9 | 7 | . | . |
| | | Lützerath | 397 | 6.8 | 3.0 | . | . | 0.5 | 10.8 | . | 5.6 | 1.7 | 0.7 | 1.2 | . | . | . | . | . | . | . | . | . | 1.4 | 2.8 | . | . | . | . | . | . | . | . | 34.5 | | | 10 | 8 | . | . |
| | | Blankenrath | 397 | 5.5 | 3.2 | . | . | 0.2 | 8.6 | 0.2 | 2.2 | 3.9 | 0.3 | 4.2 | . | . | . | . | . | . | . | 0.2 | . | 3.6 | 5.2 | . | . | . | . | . | . | . | . | 37.3 | 71 | − 15 | 12 | 8 | 2 | . |
| | | Kastellaun | 417 | 10.0 | 5.2 | 2.4 | . | . | 6.5 | . | 2.5 | . | . | . | . | . | . | . | . | . | . | 1.4 | 0.2 | 1.3 | 1.3 | . | . | . | . | . | . | . | . | 30.8 | | | 9 | 8 | . | . |
| | | Treis a. d. Mosel | 96 | 2.5 | 2.3 | . | . | 1.9 | 6.5 | . | 2.6 | 1.1 | 0.1 | 2.6 | . | . | . | . | . | . | . | 1.5 | . | 5.7 | 4.5 | . | . | . | . | . | . | . | . | 31.3 | 77 | − 9 | 11 | 10 | . | . |
| | | Lingerhahn | 480 | 4.5 | 4.3 | 1.4 | 0.3 | 0.2 | 8.2 | . | 2.1 | 2.3 | . | 1.4 | . | . | . | . | . | . | . | 1.5 | 0.3 | 4.4 | . | . | . | . | . | . | . | . | . | 30.9 | 65 | − 17 | 12 | 9 | . | . |
| | | Münstermaifeld | 265 | 2.5 | . | . | . | . | 2.3 | . | 4.2 | . | 0.3 | . | . | . | . | . | . | . | . | 0.4 | 1.2 | 1.4 | . | . | . | . | . | . | . | . | . | 12.3 | 35 | − 22 | 7 | 5 | . | . |
| | Mosel bis Ruhr, Rhein | Selters | 260 | 16.4 | 0.4 | 0.8 | . | 2.4 | 7.8 | . | 0.8 | 2.1 | . | 1.7 | . | . | . | . | . | . | . | 0.1 | 0.1 | 5.0 | 0.2 | . | . | . | . | . | . | . | . | 37.8 | 67 | − 19 | 12 | 6 | . | . |
| | | Niedermendig | 216 | 3.1 | 1.6 | . | . | . | 5.7 | . | 1.9 | 0.0 | . | 0.0 | . | . | . | . | . | . | . | . | 0.2 | 4.4 | . | . | . | . | . | . | . | . | . | 16.9 | 40 | − 25 | 6 | 5 | . | . |
| | | Neuwied | 63 | 6.8 | 0.6 | 0.0 | 0.0 | 0.8 | 6.8 | . | 0.9 | 0.4 | . | 0.0 | . | . | . | . | . | . | . | 0.0 | 0.0 | 1.6 | 0.0 | . | . | . | . | . | . | . | . | 17.9 | 44 | − 23 | 7 | 3 | . | . |

# April — Tägliche Niederschlagshöhen in Millimetern, gemessen um 7 Uhr morgens — 1942

| Flußgebiet | | Ort | See-höhe m | 1 | 2 | 3 | 4 | 5 | 6 | 7 | 8 | 9 | 10 | 11* | 12 | 13 | 14 | 15 | 16 | 17 | 18 | 19 | 20 | 21 | 22 | 23 | 24 | 25 | 26 | 27 | 28 | 29 | 30 | 31 | Monatssumme mm | Monatssumme % der Norm. | Abweichung v. d. Norm. | Zahl der Tage mit Niederschl. ≧0.1 | Niederschl. ≧1.0 | * ≧0.1 | ▣ |
|---|---|---|---|---|---|---|---|---|---|---|---|---|---|---|---|---|---|---|---|---|---|---|---|---|---|---|---|---|---|---|---|---|---|---|---|---|---|---|---|
| Mosel bis Ruhr | Wied | Höchstenbach | 315 | 15.5 | 2.7 | 2.2 | . | 2.3 | 15.2 | . | 3.4 | 2.1 | 0.1 | 2.9 | . | . | . | . | 0.0 | . | . | 0.2 | 0.0 | 6.7 | . | . | . | . | . | . | . | . | . | 53.3 | | | 11 | 9 | . | . |
| | | Altenkirchen | 220 | 14.9 | 2.3 | 1.7 | . | 2.2 | 11.3 | . | 10.6 | 2.2 | . | 4.0 | . | . | . | . | . | . | . | . | 0.1 | 6.1 | . | . | . | . | . | . | . | . | . | 55.4 | 90 | − 6 | 10 | 9 | . | . |
| | | Harschbach | 284 | 20.0 | 1.5 | . | . | 0.8 | 11.4 | . | 3.1 | 2.8 | . | 0.9 | . | . | . | . | . | . | . | 0.2 | . | 17.9 | . | . | . | . | . | . | . | . | . | 58.6 | | | 9 | 6 | . | . |
| | | Weyerbusch | 296 | 14.7 | 4.5 | 2.3 | . | 3.7 | 5.4 | 1.4 | 1.9 | 1.8 | 1.1 | 7.3 | . | . | . | . | 0.1 | . | . | 0.9 | . | 1.6 | . | . | . | . | . | . | . | . | . | 46.7 | 71 | − 19 | 13 | 11 | . | . |
| | | Scheuerchen | 260 | 22.5 | 0.1 | 0.9 | . | . | 17.2 | . | 2.0 | 1.2 | . | . | . | . | . | . | 0.3 | . | . | 0.6 | . | 4.5 | . | . | . | . | . | . | . | . | . | 49.3 | | | 9 | 5 | . | . |
| | R. | Rheinbrohl | 90 | 5.5 | 0.2 | 0.2 | . | 0.3 | 6.5 | . | 4.4 | 1.4 | . | . | . | . | . | . | 0.0 | . | . | . | . | 0.2 | . | . | . | . | . | . | . | . | . | 18.7 | | | 8 | 4 | . | . |
| | Ahr | Ahrhütte | 400 | 2.0 | 3.0 | . | . | 0.7 | 8.8 | | 5.5 | 2.8 | 0.5 | . | . | . | . | . | . | . | . | . | . | 1.2 | . | . | . | . | . | . | . | . | . | 24.5 | | | 8 | 6 | . | . |
| | | Dreis | 465 | 6.0 | 2.6 | 0.4 | . | 0.3 | 11.3 | . | 4.7 | 1.4 | 0.2 | . | . | . | . | . | 1.2 | . | . | . | . | 0.5 | . | . | . | . | . | . | . | . | . | 28.6 | 51 | − 28 | 10 | 6 | 2 | 1 |
| | | Aremberg | 540 | 3.0 | 3.1 | . | . | 0.1 | 9.5 | . | 4.2 | 1.6 | 0.6 | 0.1 | . | . | . | . | 1.6 | . | . | . | 0.1 | . | . | . | . | . | . | . | . | . | . | 23.9 | 52 | − 22 | 10 | 6 | 2 | . |
| | | Nürburg | 620 | 4.2 | 0.9 | 0.9 | . | 0.3 | 6.7 | . | 5.8 | 1.3 | 0.1 | 0.3 | . | . | . | . | 0.7 | . | . | . | . | 0.6 | 4.0 | . | . | . | . | . | . | . | . | 25.8 | | | 12 | 5 | 3 | . |
| | | Adenau | 302 | 1.5 | 2.3 | 0.2 | . | 0.0 | 11.6 | . | 6.3 | 0.8 | 0.6 | . | . | . | . | . | 1.8 | . | . | . | . | 0.1 | 4.6 | . | . | . | . | . | . | . | . | 29.8 | 59 | − 21 | 10 | 6 | 1 | . |
| | | Jammelshofen | 524 | 2.1 | 4.0 | 1.0 | . | 1.1 | 8.9 | . | 6.0 | 0.8 | 0.1 | . | . | . | . | . | 1.3 | . | . | 0.4 | . | 13.9 | . | . | . | . | . | . | . | . | . | 39.6 | | | 11 | 8 | 3 | . |
| | | Houverath | 348 | 2.7 | 0.3 | 0.5 | . | 0.4 | 0.8 | . | 5.3 | . | 0.7 | 0.8 | . | . | . | . | 3.3 | . | . | 0.4 | . | 1.3 | . | . | . | . | . | . | . | . | . | 16.5 | | | 11 | 4 | 1 | . |
| | | Ahrweiler-Land | 110 | 2.0 | . | 0.5 | . | 0.8 | 3.9 | 0.1 | 1.7 | 0.3 | . | . | . | . | . | . | 0.4 | . | . | 0.3 | 0.1 | 2.9 | 0.6 | . | . | . | . | . | . | . | . | 13.6 | 33 | − 28 | 12 | 4 | . | . |
| | R. | Bonn | 60 | 11.0 | 1.7 | 0.8 | . | 0.1 | 0.8 | . | 1.2 | 0.9 | . | 1.4 | . | . | . | . | 4.2 | . | . | 1.1 | . | 3.8 | . | . | . | . | . | . | . | . | . | 27.0 | 69 | − 12 | 11 | 6 | . | . |
| | Sieg | Hohenroth | 635 | 17.6 | 3.8 | 9.2 | . | 4.2 | 3.2 | 2.4 | 3.6 | 2.8 | 1.6 | 4.9 | . | . | . | . | 0.3 | . | . | 0.3 | . | 0.9 | . | . | . | . | . | . | . | . | . | 54.8 | 62 | − 34 | 13 | 10 | 2 | 1 |
| | | Hilchenbach | 393 | 16.2 | 9.5 | 7.7 | . | 3.4 | 4.7 | . | 8.5 | 3.3 | 1.3 | 2.7 | . | . | . | . | 0.3 | . | . | 2.5 | 0.1 | 0.0 | . | . | . | . | . | . | . | . | . | 60.2 | 74 | − 21 | 12 | 10 | . | . |
| | | Eichen | 302 | 15.0 | 5.5 | 13.0 | . | 5.2 | 4.1 | . | 7.6 | 4.4 | 0.0 | 5.6 | . | . | . | . | 0.5 | . | . | . | 2.0 | 0.0 | . | . | . | . | . | . | . | . | . | 62.9 | 82 | − 9 | 10 | 9 | . | . |
| | | Siegen | 260 | 13.5 | 2.5 | 7.2 | . | 4.5 | 10.2 | . | 8.5 | 3.3 | 0.5 | 4.4 | . | . | . | . | . | . | . | 0.9 | 0.1 | 2.6 | . | . | . | . | . | . | . | . | . | 58.2 | 92 | − 5 | 12 | 9 | . | . |
| | | Kirchen | 220 | 16.0 | 4.0 | 6.4 | . | 3.5 | 6.5 | . | 8.3 | 2.6 | 2.4 | 1.4 | . | . | . | . | 1.5 | . | . | 1.0 | 0.6 | 2.8 | . | . | . | . | . | . | . | . | . | 57.0 | 92 | − 5 | 13 | 12 | . | . |
| | | Burbach | 360 | 15.9 | 8.3 | 9.4 | . | 5.2 | 4.8 | 0.2 | 5.7 | 3.1 | 0.4 | 6.8 | . | . | . | . | . | . | . | 0.2 | . | 13.6 | . | . | . | . | . | . | . | . | . | 73.6 | 103 | + 2 | 12 | 9 | 1 | . |
| | | Morsbach | 210 | 19.0 | 3.0 | 6.2 | . | 2.8 | 6.0 | 0.1 | 5.2 | 1.2 | 1.8 | 3.0 | . | . | . | . | 0.5 | . | . | 0.8 | 0.8 | 0.1 | . | . | . | . | . | . | . | . | . | 50.5 | 71 | − 21 | 14 | 9 | . | . |
| | | Salzburg | 612 | 7.3 | 7.1 | 4.8 | . | 1.3 | 9.9 | . | 2.5 | 1.8 | . | 1.7 | . | . | . | . | . | . | . | . | . | 13.0 | . | . | . | . | . | . | . | . | . | 49.4 | 69 | − 22 | 9 | 9 | 2 | . |
| | | Rossel | 120 | 23.5 | 4.6 | 4.6 | . | 5.3 | 5.3 | . | 5.6 | 1.5 | 2.1 | 1.2 | . | . | . | . | 2.5 | . | . | 1.0 | 0.1 | 2.4 | . | . | . | . | . | . | . | . | . | 59.7 | 95 | − 3 | 13 | 12 | . | . |
| | | Blankenberg | 170 | 11.9 | 2.7 | 0.6 | . | 1.2 | 3.2 | . | 2.2 | 0.9 | 0.1 | 0.7 | . | . | . | . | 2.2 | . | . | 0.2 | 1.6 | 7.8 | . | . | . | . | . | . | . | . | . | 35.3 | 66 | − 18 | 13 | 8 | . | . |
| | | Siegburg | 61 | 13.2 | 3.0 | 0.9 | . | 0.1 | 1.6 | 1.1 | . | 3.5 | 0.4 | 0.2 | . | . | . | . | 3.7 | . | . | 4.2 | . | 0.9 | . | . | . | . | . | . | . | . | . | 32.8 | 63 | − 19 | 12 | 7 | . | . |
| | Sieg, Agger | Bergneustadt | 240 | 22.7 | 7.3 | 10.4 | 0.1 | 4.1 | 4.7 | . | 5.6 | 4.5 | 6.3 | . | . | . | . | . | . | . | 2.2 | . | . | . | . | . | . | . | . | . | . | . | 67.9 | 86 | − 11 | 10 | 9 | . | . |
| | | Rodt-Müllenbach | 410 | 24.6 | 5.0 | 16.4 | . | 2.5 | 8.1 | 0.3 | 7.6 | 6.9 | 4.4 | 3.3 | . | . | . | . | 0.1 | . | . | 1.0 | 0.1 | 0.2 | . | . | . | . | . | . | . | . | . | 80.5 | 95 | − 4 | 14 | 10 | 3 | . |
| | | Hülsenbusch | 308 | 32.2 | 4.5 | 9.5 | . | . | 0.6 | . | 16.1 | 7.0 | 2.9 | 1.9 | . | . | . | . | 2.9 | . | . | . | 4.5 | . | 0.2 | . | . | . | . | . | . | . | . | 82.3 | 105 | + 4 | 11 | 9 | . | . |
| | | Loope | 118 | 20.6 | 4.7 | 7.1 | . | 1.5 | 8.5 | . | 6.8 | 4.5 | 2.8 | 2.7 | . | . | . | . | 2.8 | . | . | 0.4 | . | 1.1 | . | . | . | . | . | . | . | . | . | 63.5 | 90 | − 7 | 12 | 11 | . | . |
| | | Seelscheid | 214 | 17.0 | 1.7 | 3.1 | . | 1.7 | 6.2 | . | 2.4 | 3.5 | 1.8 | . | . | . | . | . | . | . | . | 1.3 | . | . | . | . | . | . | . | . | . | . | . | 38.7 | 58 | − 28 | 9 | 9 | . | . |
| | | Unterkotten | 160 | 23.5 | 1.9 | 9.4 | . | 0.8 | 8.9 | . | 1.8 | 3.3 | 3.8 | 2.0 | . | . | . | . | 1.7 | . | . | 0.1 | 1.2 | 0.6 | . | . | . | . | . | . | . | . | . | 59.0 | | | 13 | 10 | . | . |
| | Sieg bis Wupper | Brühl | 63 | 11.8 | 1.9 | 1.8 | . | . | 2.1 | . | 4.2 | 2.1 | . | . | . | . | . | . | 4.1 | . | . | 2.5 | . | . | . | . | . | . | . | . | . | . | . | 30.5 | 70 | − 13 | 8 | 8 | . | . |
| | | Wahn | 50 | 12.6 | 0.7 | 0.9 | . | 0.1 | 3.3 | . | 1.3 | 6.5 | 0.3 | 0.4 | . | . | . | . | 3.4 | . | . | 0.6 | 0.2 | 0.0 | . | . | . | . | . | . | . | . | . | 30.3 | 64 | − 17 | 12 | 5 | . | . |
| | | Köln (Flugh.) | 49 | 11.0 | 0.4 | 1.9 | . | 0.7 | 3.3 | 0.0 | 2.1 | 3.0 | 0.6 | 1.2 | . | . | . | . | 0.2 | . | . | 0.6 | 0.0 | 0.0 | . | . | . | . | . | . | . | . | . | 25.0 | | | 11 | 6 | . | . |
| | | Leverkusen | 44 | 11.7 | 0.5 | 0.6 | . | 0.8 | 2.6 | . | 1.0 | 1.5 | . | 0.5 | . | . | . | . | 1.3 | . | . | 0.1 | 0.5 | 0.0 | . | . | . | . | . | . | . | . | . | 21.1 | 50 | − 21 | 11 | 5 | . | . |
| | Wupper | Kreuzberg | 373 | 22.9 | 11.7 | 3.8 | . | . | 4.7 | . | 6.1 | 3.2 | 2.2 | 5.1 | . | . | . | . | 2.5 | . | . | . | . | 0.6 | . | . | . | . | . | . | . | . | . | 62.8 | 73 | − 23 | 10 | 9 | 1 | . |
| | | Kleineichen | 260 | 27.1 | 8.9 | 14.2 | . | 1.0 | 8.6 | . | 5.1 | 5.9 | 1.1 | 4.2 | . | . | . | . | 1.5 | . | . | 0.0 | 1.3 | 0.4 | . | . | . | . | . | . | . | . | . | 79.3 | 94 | − 5 | 12 | 11 | 2 | . |
| | | Schwelm | 210 | 7.1 | 3.1 | 7.1 | . | 2.8 | 4.8 | . | 2.6 | 8.3 | 0.2 | 4.6 | . | . | . | . | 0.7 | . | . | . | 0.8 | 0.0 | . | . | . | . | . | . | . | . | . | 42.1 | 55 | − 35 | 11 | 8 | 1 | . |
| | | Wuppertal-Mitte | 151 | 21.9 | 4.3 | 7.9 | . | 4.3 | 4.2 | . | 4.4 | 9.7 | 0.0 | 5.0 | . | . | . | . | 0.4 | . | . | 0.0 | 1.3 | 0.0 | . | . | . | . | . | . | . | . | . | 63.4 | 81 | − 15 | 10 | 9 | . | . |
| | | Solingen (Schützenstr.) | 252 | 27.7 | 5.7 | 8.9 | . | 1.9 | 6.5 | 0.1 | 1.4 | 3.7 | 0.3 | 1.8 | . | . | . | . | . | . | . | 0.4 | 2.6 | . | . | . | . | . | . | . | . | . | . | 61.0 | 88 | − 8 | 12 | 9 | . | . |
| | | Wermelskirchen | 310 | 34.0 | 9.3 | 13.6 | . | 4.3 | 8.4 | . | 4.6 | 3.7 | . | 4.9 | . | . | . | . | 0.3 | . | . | 2.1 | 5.9 | . | . | . | . | . | . | . | . | . | . | 89.9 | 107 | + 6 | 11 | 10 | 1 | . |
| | Erft | Münstereifel | 290 | 3.6 | . | . | 0.8 | . | 1.6 | . | 1.2 | 3.8 | . | . | . | . | . | . | 0.7 | . | . | . | . | 1.8 | . | . | . | . | . | . | . | . | . | 13.5 | 31 | − 31 | 7 | 5 | . | . |
| | | Euskirchen | 170 | 2.4 | 0.6 | 0.0 | . | 0.1 | 0.0 | . | 1.8 | 0.7 | 0.0 | 0.0 | . | . | . | . | 4.4 | . | . | 0.0 | . | 4.3 | . | . | . | . | . | . | . | . | . | 14.3 | 38 | − 23 | 7 | 4 | . | . |
| | | Rheinbach | 174 | 7.3 | 0.4 | . | . | . | . | . | 3.0 | 1.0 | 1.0 | . | . | . | . | . | 3.5 | . | . | . | . | 1.8 | . | . | . | . | . | . | . | . | . | 18.0 | 45 | − 22 | 7 | 6 | . | . |
| | | Metternich | 126 | 10.3 | 0.4 | 2.0 | . | 0.4 | 0.6 | . | 1.3 | 1.5 | . | 0.1 | . | . | . | . | 4.8 | . | . | 0.0 | . | 0.3 | . | . | . | . | . | . | . | . | . | 21.7 | 52 | − 20 | 10 | 5 | . | . |
| | | Hergarten | 337 | 4.9 | 1.5 | . | . | . | 1.6 | . | 4.6 | 1.9 | 1.4 | 0.3 | . | . | . | . | 3.6 | . | . | 6.5 | . | . | . | . | . | . | . | . | . | . | . | 26.3 | 49 | − 27 | 9 | 8 | . | . |
| | | Erp | 127 | 8.4 | 2.0 | 1.4 | . | . | 0.2 | . | 1.2 | 0.4 | . | 1.9 | . | . | . | . | 3.6 | . | . | . | . | 6.2 | . | . | . | . | . | . | . | . | . | 25.3 | 61 | − 16 | 9 | 7 | . | . |
| | | Oberbolheim | 103 | 6.9 | 1.2 | . | . | . | 7.4 | . | 1.0 | . | . | 2.0 | . | . | . | . | 2.7 | . | . | 0.6 | . | . | . | . | . | . | . | . | . | . | . | 21.8 | 51 | − 21 | 7 | 6 | . | . |
| | Rhein | Benninghof | 130 | 21.5 | 5.9 | 4.8 | . | 0.9 | 0.1 | . | 2.7 | 3.0 | 0.3 | 2.6 | . | . | . | . | . | . | . | 1.8 | 0.9 | . | . | . | . | . | . | . | . | . | . | 44.5 | 71 | − 18 | 11 | 7 | . | . |
| | | Düsseldorf-Gerresh. | 54 | 14.9 | 4.2 | 5.1 | . | 1.5 | 0.1 | . | . | 2.3 | . | . | . | . | . | . | . | . | . | . | 0.3 | . | . | . | . | . | . | . | . | . | . | 28.4 | 54 | − 24 | 7 | 5 | . | . |
| | | Krefeld (Flugh.) | 34 | 11.2 | 1.5 | 2.5 | 0.0 | 1.9 | 3.8 | 0.0 | 3.0 | 5.4 | 0.0 | 0.8 | . | . | . | . | . | . | . | 0.0 | 0.3 | 0.0 | . | . | . | . | . | . | . | . | . | 30.4 | 68 | − 14 | 9 | 7 | . | . |
| | | Duisburg (Bot. Garten) | 42 | 13.6 | 1.8 | 2.6 | 0.0 | 2.4 | 3.5 | . | 2.5 | 4.3 | . | 0.4 | . | . | . | . | . | . | . | 0.1 | 2.7 | 0.6 | . | . | . | . | . | . | . | . | . | 34.5 | 70 | − 15 | 11 | 8 | . | . |

| Flußgebiet | | Ort | See-höhe m | 1 | 2 | 3 | 4 | 5 | 6 | 7 | 8 | 9 | 10 | 11 | 12 | 13 | 14 | 15 | 16 | 17 | 18 | 19 | 20 | 21 | 22 | 23 | 24 | 25 | 26 | 27 | 28 | 29 | 30 | 31 | Monatssumme mm | % der Norm | Abweichung v. d. Norm. | Zahl der Tage mit Niederschl. ≧0.1 | Niederschl. ≧1.0 | * ≧0.1 | * ▣ |
|---|---|---|---|---|---|---|---|---|---|---|---|---|---|---|---|---|---|---|---|---|---|---|---|---|---|---|---|---|---|---|---|---|---|---|---|---|---|---|---|
| Ruhr | Quelle bis Möhne | Brunskappel | 410 | 11.6 | 8.3 | 12.2 | . | 0.7 | 8.5 | . | 4.3 | 0.0 | 1.4 | 3.8 | . | . | . | . | 2.4 | . | . | . | 0.1 | 0.0 | . | . | . | . | . | . | . | . | . | 53.5 | 66 | − 28 | 10 | 8 | 2 | 1 |
| | | Bigge | 329 | 13.3 | 5.1 | 13.6 | . | 2.7 | 7.5 | . | 4.4 | 2.9 | 1.5 | 8.5 | . | . | . | . | 1.8 | . | . | . | . | . | . | . | . | . | . | . | . | . | . | 61.3 | 84 | − 12 | 10 | 10 | 1 | 2 |
| | | Enste | 300 | 11.3 | 4.1 | 9.7 | . | 1.1 | 5.8 | . | 3.3 | 0.4 | 0.2 | 3.8 | . | . | . | . | 0.8 | . | . | . | 1.6 | 0.4 | . | . | . | . | . | . | . | . | . | 42.5 | 61 | − 27 | 12 | 8 | . | . |
| | | Eslohe | 325 | 54.1 | 4.9 | 10.1 | . | 1.3 | 4.3 | . | 2.8 | 3.7 | 2.0 | 3.9 | . | . | . | . | 1.2 | . | . | 0.0 | 0.0 | 0.0 | . | . | . | . | . | . | . | . | . | 88.3 | 116 | + 12 | 10 | 10 | 3 | . |
| | | Arnsberg | 260 | 13.1 | 6.6 | 4.6 | . | 4.6 | 7.8 | . | 5.0 | 3.6 | 0.0 | 6.4 | . | . | . | . | 3.9 | . | . | . | 0.0 | . | . | . | . | . | . | . | . | . | . | 55.6 | 84 | − 11 | 9 | 9 | . | . |
| | | Allendorf | 310 | 14.5 | 6.0 | 10.9 | 0.2 | 0.3 | . | 0.1 | 3.4 | 3.2 | 1.2 | 2.7 | . | . | . | . | 2.2 | . | . | . | . | . | . | . | . | . | . | . | . | . | . | 44.7 | 63 | − 26 | 11 | 8 | . | . |
| | | Langscheid | 335 | 13.9 | 1.8 | 13.5 | | | | . | 7.1 | 4.4 | 0.7 | 2.0 | . | . | . | . | 2.5 | . | . | . | . | . | . | . | . | . | . | . | . | . | . | 45.9 | 66 | − 24 | 16 | 8 | . | . |
| | Möhne | Brilon | 455 | 14.6 | 6.9 | 9.7 | . | 1.1 | 5.7 | . | 5.3 | 2.0 | 0.8 | 5.3 | . | . | . | . | 2.8 | . | . | . | . | 2.1 | . | . | . | . | . | . | . | . | . | 56.3 | 78 | − 16 | 11 | 10 | 3 | . |
| | | Warstein | 295 | 13.4 | 9.5 | 9.1 | . | 2.0 | 3.2 | . | 3.0 | 2.0 | 0.4 | 2.8 | . | . | . | . | 1.2 | . | . | . | 0.3 | 0.8 | . | . | . | . | . | . | . | . | . | 48.0 | | | 12 | 9 | 1 | 1 |
| | | Möhnetalsperre | 185 | 14.2 | 6.3 | 5.9 | . | 0.3 | 4.1 | 0.3 | 4.8 | 2.7 | . | 3.4 | . | . | . | . | 2.4 | . | . | . | . | 7.1 | . | . | . | . | . | . | . | . | . | 51.5 | 84 | − 10 | 11 | 9 | . | . |
| | Ruhr | Neuenrade | 324 | 14.8 | 3.9 | 11.1 | . | 0.3 | 4.9 | . | 17.7 | 3.2 | 1.6 | 2.1 | . | . | . | . | 2.2 | . | . | 1.1 | . | 0.0 | . | . | . | . | . | . | . | . | . | 62.9 | 90 | − 7 | 11 | 10 | 2 | . |
| | | Langschede | 116 | 14.2 | 5.6 | 5.4 | . | 0.1 | 1.2 | . | 0.9 | 5.0 | . | 2.4 | . | . | . | . | . | . | . | . | . | . | . | . | . | . | . | . | . | . | . | 34.8 | 74 | − 12 | 8 | 6 | . | . |
| | | Iserlohn | 288 | 12.1 | 4.1 | 9.2 | . | 1.6 | 4.4 | 8.2 | 3.6 | 3.5 | 1.8 | 5.5 | . | . | . | . | 2.0 | . | . | . | . | 1.3 | . | . | . | . | . | . | . | . | . | 57.3 | 92 | − 5 | 12 | 12 | . | . |
| | Lenne | Altastenberg | 780 | 19.9 | 7.1 | 5.8 | . | 2.8 | 5.9 | 0.8 | 3.4 | 3.6 | 2.0 | 6.0 | . | . | . | . | 0.8 | . | . | . | 0.9 | 6.0 | . | . | . | . | . | . | . | . | . | 65.0 | 89 | − 8 | 13 | 10 | . | . |
| | | Fleckenberg | 355 | 15.0 | 8.2 | 17.2 | . | 1.3 | 5.5 | 0.1 | 5.1 | 3.7 | 2.6 | 3.8 | . | . | . | . | 0.8 | . | . | . | 0.4 | . | . | . | . | . | . | . | . | . | . | 63.7 | 85 | − 11 | 12 | 9 | 1 | 1 |
| | | Altenhundem | 305 | 10.2 | 10.0 | 13.0 | . | . | 6.8 | . | 5.2 | 3.5 | 4.0 | 3.0 | . | . | . | . | . | . | . | 2.0 | . | . | . | . | . | . | . | . | . | . | . | 57.7 | 88 | − 8 | 9 | 9 | . | . |
| | | Olpe | 346 | 16.1 | 8.7 | 10.2 | . | 2.0 | 6.0 | . | 7.9 | 4.2 | 4.6 | 3.2 | . | . | . | . | . | . | . | 0.9 | 0.1 | . | . | . | . | . | . | . | . | . | .. | 63.3 | 84 | − 12 | 11 | 9 | 1 | . |
| | | Pütthof | 440 | 19.0 | 4.1 | 7.3 | . | 1.7 | 3.7 | . | 5.3 | 4.4 | 4.2 | 3.4 | . | . | . | . | 2.5 | . | . | 0.9 | 0.0 | 0.0 | . | . | . | . | . | . | . | . | . | 56.5 | 68 | − 27 | 11 | 10 | 3 | 2 |
| | | Attendorn | 250 | 15.6 | 8.3 | 12.8 | . | 2.3 | 3.0 | . | 6.5 | 4.2 | 4.3 | 3.7 | . | . | . | . | 0.9 | . | . | 1.9 | . | 0.2 | . | . | . | . | . | . | . | . | . | 63.7 | 97 | − 2 | 12 | 10 | . | . |
| | | Serkenrode | 350 | 16.7 | 7.9 | 0.4 | 0.1 | 4.3 | 6.0 | . | 4.0 | 4.6 | 3.2 | 4.7 | . | . | . | . | 0.4 | . | . | 0.4 | 0.1 | . | . | . | . | . | . | . | . | . | . | 52.8 | 76 | − 17 | 13 | 8 | 3 | . |
| | | Herscheid | 438 | 12.2 | 11.4 | . | 7.2 | 5.1 | 3.4 | . | 7.3 | 5.1 | 4.2 | 4.2 | . | . | . | . | 3.6 | . | . | 1.0 | . | 1.9 | . | . | . | . | . | . | . | . | . | 66.6 | 79 | − 18 | 12 | 12 | 1 | . |
| | | Lüdenscheid | 447 | 25.0 | 5.5 | 10.3 | . | 0.8 | 7.3 | . | 15.2 | 3.8 | 2.0 | 5.9 | . | . | . | . | 1.6 | . | . | 0.8 | 0.0 | 0.2 | . | . | . | . | . | . | . | . | . | 78.4 | 96 | − 3 | 12 | 9 | 3 | . |
| | Volme | Meinerzhagen | 408 | 26.9 | 8.6 | 13.4 | . | 2.2 | 9.2 | 0.6 | 8.8 | 7.8 | 6.5 | 5.0 | . | . | . | . | 2.1 | . | . | . | . | 0.5 | . | . | . | . | . | . | . | . | . | 91.6 | 105 | + 4 | 12 | 10 | 4 | . |
| | | Hagen | 165 | 10.1 | 3.4 | 7.9 | . | 4.2 | 4.3 | . | 0.9 | 4.9 | 0.0 | 2.8 | . | . | . | . | 1.2 | . | . | . | 0.2 | 0.0 | . | . | . | . | . | . | . | . | . | 39.9 | 62 | − 25 | 10 | 8 | . | . |
| | | Halver | 422 | 24.1 | 15.1 | 8.2 | . | 1.2 | 11.2 | 1.8 | 5.1 | 3.8 | 1.6 | 6.3 | . | . | . | . | . | . | . | 0.7 | 0.2 | 0.4 | . | . | . | . | . | . | . | . | . | 79.7 | 99 | − 1 | 13 | 10 | 2 | 2 |
| | | Ennepetalsperre | 273 | 17.3 | 6.8 | 11.1 | . | 1.1 | 5.8 | . | 6.6 | 4.3 | 2.8 | 4.7 | . | . | . | . | 2.1 | . | . | 0.1 | . | 0.2 | . | . | . | . | . | . | . | . | . | 62.9 | 78 | − 18 | 12 | 10 | . | . |
| | Ruhr | Wengern | 90 | 13.1 | 2.6 | 8.1 | . | 1.5 | 1.1 | . | 8.5 | 6.5 | 0.9 | 3.2 | . | . | . | . | . | . | . | . | 0.9 | 0.0 | . | . | . | . | . | . | . | . | . | 46.4 | 75 | − 15 | 10 | 8 | . | . |
| | | Langenberg | 115 | 19.0 | 3.9 | . | . | 8.0 | 3.1 | . | 8.6 | 3.7 | 0.5 | 3.7 | . | . | . | . | . | . | . | . | . | . | . | . | . | . | . | . | . | . | . | 50.5 | 68 | − 24 | 8 | 7 | . | . |
| | | Essen-Mülheim | 120 | 15.9 | 1.2 | 3.6 | 0.0 | 4.4 | 3.7 | 0.1 | 0.1 | 5.6 | 0.3 | 1.6 | . | . | . | . | . | . | . | 0.0 | 2.2 | 0.3 | . | . | . | . | . | . | . | . | . | 39.0 | 65 | − 21 | 12 | 8 | . | . |
| Ruhr bis Lippe | Emscher | Dortmund-Brünningh. | 106 | 11.2 | 6.1 | 4.3 | . | 0.9 | 0.9 | . | 7.2 | 4.6 | 0.9 | 2.4 | . | . | . | . | . | . | . | 0.0 | 1.5 | 0.0 | . | . | . | . | . | . | . | . | . | 40.0 | 80 | − 10 | 10 | 7 | . | . |
| | | Recklinghausen | 101 | 15.3 | 8.8 | . | . | 3.5 | 6.3 | . | 2.4 | 4.9 | 0.2 | 0.3 | . | . | . | . | . | . | . | . | . | . | . | . | . | . | . | . | . | . | . | 41.7 | 81 | − 10 | 8 | 6 | 1 | . |
| | | Bochum (Bergschule) | 83 | 11.2 | 4.0 | 2.7 | . | 3.7 | 2.8 | 0.0 | 4.0 | 2.1 | 0.4 | 2.3 | . | . | . | . | 0.2 | . | . | 0.2 | 1.9 | 0.5 | . | . | . | . | . | . | . | . | . | 36.0 | 67 | − 18 | 13 | 9 | . | . |
| | R. | Dinslaken-Hiesfeld | 33 | 13.5 | 2.8 | 6.0 | . | 1.7 | 13.7 | 0.3 | 1.0 | 3.1 | 1.4 | 0.3 | . | . | . | . | . | . | . | 0.3 | 1.0 | . | . | . | . | . | . | . | . | . | . | 45.1 | 90 | − 5 | 12 | 9 | . | . |
| Lippe | L. | Paderborn | 171 | 10.5 | 13.4 | 5.7 | 0.8 | 1.6 | 1.5 | . | 3.3 | 2.4 | 0.0 | 1.3 | . | . | . | . | 3.0 | . | . | . | 0.0 | 14.9 | . | . | . | . | . | . | . | . | . | 58.4 | 102 | + 1 | 11 | 10 | . | . |
| | Alme | Wewelsburg | 215 | 10.4 | 8.0 | 5.9 | 0.4 | 1.4 | 1.6 | . | 5.4 | 2.1 | . | 0.3 | . | . | . | . | 2.5 | . | . | . | 1.4 | 12.9 | . | . | . | . | . | . | . | . | . | 52.3 | 91 | − 5 | 12 | 10 | . | . |
| | | Fürstenberg | 352 | 10.0 | 6.0 | 6.7 | . | 3.5 | 1.0 | . | 3.0 | 1.2 | . | . | . | . | . | . | *1.5* | . | . | . | *1.0* | *4.0* | . | . | . | . | . | . | . | . | . | 37.9 | | | *10* | *10* | . | . |
| | | Büren | 212 | 6.7 | 7.5 | 5.8 | 0.2 | 4.2 | 1.1 | . | 3.0 | 2.0 | . | 1.0 | . | . | . | . | . | . | . | 0.1 | 1.1 | 2.0 | . | . | . | . | . | . | . | . | . | 34.7 | 56 | − 27 | 12 | 10 | 1 | . |
| | | Atteln | 190 | 8.8 | 6.2 | 7.5 | 0.2 | . | 0.3 | . | 3.5 | 1.2 | . | 0.7 | . | . | . | . | . | . | . | 1.2 | . | 2.1 | . | . | . | . | . | . | . | . | . | 31.7 | | | 10 | 7 | . | . |
| | Lippe | Lippstadt | 76 | 11.7 | 2.5 | 3.7 | 1.2 | 1.0 | 1.7 | . | 0.6 | 3.5 | 0.0 | 0.1 | . | . | . | . | 2.7 | . | . | . | 0.5 | 0.2 | . | . | . | . | . | . | . | . | . | 29.4 | 57 | − 22 | 12 | 8 | . | . |
| | | Effeln | 280 | 8.8 | 5.2 | 5.1 | . | . | 4.9 | . | 5.3 | 1.4 | . | 1.3 | . | . | . | . | 3.0 | . | . | . | 0.7 | 6.6 | . | . | . | . | . | . | . | . | . | 42.3 | 75 | − 14 | 10 | 9 | . | . |
| | | Hovestadt | 70 | 16.8 | 4.5 | 2.7 | 0.3 | . | . | . | 4.6 | 7.9 | . | 1.0 | . | . | . | . | 3.2 | . | . | . | . | . | . | . | . | . | . | . | . | . | . | 41.0 | 93 | − 3 | 8 | 7 | . | . |
| | Ahse | Werl | 90 | 8.3 | 6.3 | 9.3 | 0.0 | 0.7 | 0.9 | 0.0 | 1.7 | 2.4 | 0.3 | 2.8 | . | . | . | . | 1.9 | . | . | . | 0.6 | 0.0 | . | . | . | . | . | . | . | . | . | 35.2 | 73 | − 13 | 11 | 7 | . | . |
| | | Hamm | 63 | 10.3 | 5.2 | 2.7 | 0.1 | 1.1 | 3.1 | . | 4.5 | 5.6 | 0.5 | 0.1 | . | . | . | . | 0.8 | . | . | . | . | 0.7 | . | . | . | . | . | . | . | . | . | 34.7 | 71 | − 14 | 11 | 7 | . | . |
| | Lippe | Kappenberg | 100 | 12.4 | 5.4 | 3.5 | . | 2.7 | 1.8 | . | 2.5 | 1.5 | . | 0.2 | . | . | . | . | . | . | . | . | . | . | . | . | . | . | . | . | . | . | . | 30.0 | 65 | − 16 | 8 | 7 | . | . |
| | | Lüdinghausen | 58 | 14.6 | 8.7 | . | . | 2.1 | 1.9 | . | 4.1 | 8.7 | . | 2.7 | . | . | . | . | . | . | . | . | 0.7 | . | . | . | . | . | . | . | . | . | . | 43.5 | 92 | − 4 | 8 | 7 | . | . |
| | | Dülmen | 67 | 14.6 | 3.6 | . | . | 9.6 | | 3.0 | 2.4 | 4.0 | 2.0 | . | . | . | . | . | . | . | . | . | 0.5 | . | . | . | . | . | . | . | . | . | . | 39.7 | 85 | − 7 | 9 | 8 | . | . |
| | | Hervest-Dorsten | 37 | 14.2 | 8.3 | 2.5 | . | 2.4 | 4.8 | . | 1.4 | 6.2 | 1.5 | 1.1 | . | . | . | . | . | . | . | . | 0.9 | 1.2 | . | . | . | . | . | . | . | . | . | 44.5 | 96 | − 2 | 11 | 10 | . | . |
| Lippe bis Grenze | Rhein | Wesel | 24 | 13.9 | 8.1 | 1.5 | . | 3.0 | 3.8 | 0.0 | 3.2 | 2.1 | 0.5 | 0.4 | . | . | . | . | . | . | . | 0.1 | 0.4 | . | . | . | . | . | . | . | . | . | . | 37.0 | | | 11 | 7 | . | . |
| | | Rees | 18 | 12.6 | 1.2 | 2.2 | . | 0.4 | 3.2 | 0.6 | 0.2 | 3.6 | 0.9 | 0.5 | . | . | . | . | . | . | . | 1.1 | . | . | . | . | . | . | . | . | . | . | . | 26.5 | 60 | − 18 | 11 | 6 | . | . |
| | | Elten | 18 | 14.1 | 0.5 | 1.9 | 0.1 | 0.3 | 3.5 | . | 1.0 | 7.2 | 0.7 | 0.0 | . | . | . | . | . | . | . | 0.6 | 1.0 | . | . | . | . | . | . | . | . | . | . | 30.9 | 63 | − 18 | 11 | 6 | . | . |

**April** — **Tägliche Niederschlagshöhen in Millimetern, gemessen um 7 Uhr morgens** — **1942**

| Flußgebiet | | Ort | Seehöhe m | 1 | 2 | 3 | 4 | 5 | 6 | 7 | 8 | 9 | 10 | 11 | 12 | 13 | 14 | 15 | 16 | 17 | 18 | 19 | 20 | 21 | 22 | 23 | 24 | 25 | 26 | 27 | 28 | 29 | 30 | 31 | Monatssumme mm | Monatssumme % der Norm. | Abweichung v. d. Norm. | Zahl der Tage mit Niederschl. ≧0.1 | Niederschl. ≧1.0 | * ≧0.1 | ▣ |
|---|---|---|---|---|---|---|---|---|---|---|---|---|---|---|---|---|---|---|---|---|---|---|---|---|---|---|---|---|---|---|---|---|---|---|---|---|---|---|---|
| **Maas** | | | | | | | | | | | | | | | | | | | | | | | | | | | | | | | | | | | | | | | | |
| Roer | R. | Monschau-Dreistegen | 420 | 16.9 | 1.4 | 1.6 | . | 2.2 | 9.1 | . | 4.8 | 3.9 | 2.3 | 0.9 | . | . | . | . | 2.9 | . | . | . | . | 3.3 | . | . | . | . | . | . | . | . | . | 49.3 | 58 | − 35 | 11 | 10 | 1 | 1 |
| | Urft | Schmidtheim | 568 | 9.2 | 2.5 | . | . | . | 10.6 | . | 7.0 | 2.7 | 1.1 | 2.1 | . | . | . | . | 1.0 | . | . | . | . | 8.4 | . | . | . | . | . | . | . | . | . | 44.6 | 78 | − 13 | 9 | 9 | 3 | . |
| | | Hollerath | 600 | 12.1 | 0.5 | . | 5.3 | 6.1 | 6.5 | . | 6.7 | . | . | . | . | . | . | . | . | . | . | . | . | 6.2 | . | . | . | . | . | . | . | . | . | 43.4 | 53 | − 38 | 7 | 6 | . | . |
| | | Schleiden | 380 | 7.5 | 0.8 | 0.1 | . | . | 3.0 | . | 4.8 | 3.8 | 2.8 | . | . | . | . | . | 4.0 | . | . | . | . | . | . | . | . | . | . | . | . | . | . | 26.8 | 46 | − 32 | 8 | 6 | 1 | . |
| | R. | Drove | 180 | 2.7 | 3.2 | 0.2 | . | . | 0.5 | . | 1.7 | 0.9 | . | 0.0 | . | . | . | . | 3.9 | . | . | . | . | . | . | . | . | . | . | . | . | . | . | 13.1 | 28 | − 33 | 7 | 4 | . | . |
| | Inde | Rötgen (Greppstr.) | 440 | 10.3 | 1.5 | 0.7 | . | 0.5 | 4.1 | . | 5.3 | 3.2 | 0.9 | 1.9 | . | . | . | . | 1.3 | . | . | . | . | 0.0 | . | . | . | . | . | . | . | . | . | 29.7 | 41 | − 43 | 10 | 7 | . | . |
| | | Stolberg | 181 | 7.6 | 1.8 | 0.1 | . | 0.1 | 2.0 | . | 1.1 | 2.1 | 2.0 | . | . | . | . | . | . | . | . | . | . | . | . | . | . | . | . | . | . | . | . | 16.8 | | | 8 | 6 | . | . |
| | R. | Erkelenz | 99 | 9.5 | 0.8 | 2.2 | . | . | 0.7 | . | 2.1 | 3.1 | . | 0.8 | . | . | . | . | . | . | . | . | . | . | . | . | . | . | . | . | . | . | . | . | 19.2 | 43 | − 25 | 7 | 4 | . | . |
| | Wurm | Aachen (Met. Obs.) | 202 | 9.1 | 1.3 | 0.1 | . | 0.7 | 3.0 | . | 0.6 | 3.8 | r.7 | 0.5 | . | . | . | . | . | . | . | . | 0.0 | . | . | . | . | . | . | . | . | . | . | 20.8 | 34 | − 40 | 9 | 5 | . | . |
| | | Herzogenrath | 163 | 8.9 | 0.1 | 0.2 | . | 0.1 | 6.8 | . | 0.3 | 3.8 | 0.2 | 0.9 | . | . | . | . | . | . | . | . | 0.0 | . | . | . | . | . | . | . | . | . | . | 21.3 | 37 | − 35 | 9 | 3 | . | . |
| | | Linnich | 80 | 5.6 | 0.2 | 0.7 | . | . | 2.9 | . | 0.1 | 0.8 | 2.0 | 1.1 | . | . | . | . | 0.2 | . | . | . | . | . | . | . | . | . | . | . | . | . | . | 13.6 | 33 | − 29 | 9 | 4 | . | . |
| | R. | Waldenrath | 83 | 7.1 | . | 0.2 | . | 0.1 | 0.2 | . | 0.2 | 0.3 | . | 0.2 | . | . | . | . | . | . | . | . | 0.1 | . | . | . | . | . | . | . | . | . | . | 8.4 | | | 8 | 1 | . | . |
| Roer bis Grenze | M. | Elmpt | 63 | 10.2 | 1.4 | 1.6 | . | 0.3 | 0.1 | . | 1.1 | 4.3 | 0.9 | 0.7 | . | . | . | . | . | . | . | . | 0.3 | . | . | . | . | . | . | . | . | . | . | 20.9 | 40 | − 32 | 10 | 5 | . | . |
| | Niers | Jackerath | 108 | 11.4 | 0.6 | . | . | . | 5.1 | . | . | 3.5 | . | 3.8 | . | . | . | . | . | . | . | . | . | . | . | . | . | 0.3 | . | . | . | . | . | 24.7 | | | 6 | 4 | . | . |
| | | München-Gladbach | 73 | 9.0 | 1.0 | 2.0 | . | . | 0.9 | . | 0.2 | 6.1 | 0.7 | 0.6 | . | . | . | . | . | . | . | 0.1 | 0.2 | . | . | . | . | . | . | . | . | . | . | 20.8 | | | 9 | 3 | . | . |
| | | Bracht | 51 | 10.2 | 1.7 | 0.3 | . | . | 8.1 | . | 0.5 | 8.9 | 0.4 | 0.5 | . | . | . | . | . | . | . | . | . | . | . | . | . | . | . | . | . | . | . | 30.6 | 63 | − 18 | 8 | 4 | . | . |
| | | Issum | 27 | 13.2 | 1.9 | 2.8 | . | 1.6 | 3.4 | . | 2.8 | 2.9 | 0.3 | 0.9 | . | . | . | . | . | . | . | 1.1 | 0.4 | . | . | . | . | . | . | . | . | . | . | 31.3 | 67 | − 15 | 11 | 8 | . | . |
| | | Walbeck | 35 | 12.5 | 2.0 | 1.8 | 0.0 | 0.4 | 3.2 | 0.1 | 5.0 | 3.6 | 0.2 | 0.6 | . | . | . | . | . | . | . | 0.3 | 0.4 | . | . | . | . | . | . | . | . | . | . | 30.1 | 60 | − 20 | 12 | 6 | . | . |
| | | Keppeln | 35 | 15.7 | 3.6 | 2.1 | 0.1 | 0.1 | 1.9 | . | 0.4 | 3.7 | 0.7 | 0.4 | . | . | . | . | . | . | . | 0.4 | 0.6 | 0.0 | . | . | . | . | . | . | . | . | . | 29.8 | 67 | − 15 | 13 | 5 | . | . |
| **Donau** | | | | | | | | | | | | | | | | | | | | | | | | | | | | | | | | | | | | | | | | |
| Quelle bis Iller | Brigach, Brege | Furtwangen | 854 | 12.8 | 22.8 | 0.5 | 4.2 | 10.4 | 15.0 | . | 11.2 | 2.6 | 2.3 | . | . | . | . | . | . | . | . | 0.4 | 0.2 | 2.3 | 10.8 | 15.7 | 2.7 | . | . | . | . | . | 0.0 | 113.9 | 81 | − 27 | 15 | 12 | 2 | . |
| | | Bubenbach | 937 | 8.8 | 14.1 | 1.2 | 3.6 | 4.6 | 8.0 | 0.2 | 6.5 | 3.0 | 1.7 | 2.2 | . | . | . | . | . | . | . | 0.4 | . | 1.7 | 5.2 | 12.8 | 9.5 | . | . | . | . | . | . | 83.5 | 104 | + 3 | 16 | 14 | 2 | . |
| | | Oberkirnach | 910 | 6.2 | 19.3 | . | 3.0 | 7.9 | 10.4 | . | 10.0 | 4.0 | 3.2 | . | . | . | . | . | . | . | . | 3.1 | . | 2.7 | 0.7 | 15.9 | 4.8 | . | . | . | . | . | . | 91.2 | | | 13 | 12 | 1 | 1 |
| | | Donaueschingen | 690 | 3.4 | 2.0 | . | 3.1 | 1.7 | 4.4 | 2.1 | 5.2 | 2.3 | 2.3 | . | . | . | . | . | . | . | . | 2.5 | 0.3 | 0.8 | 8.9 | 2.7 | . | . | . | . | . | . | . | 40.9 | 75 | − 14 | 14 | 12 | . | . |
| | Donau | Dürrheim, Bad | 714 | 0.5 | 10.0 | 0.5 | 2.0 | 3.7 | 0.5 | 1.5 | 5.5 | 3.5 | 1.0 | 0.5 | . | . | . | . | . | . | . | 2.5 | 0.2 | . | 2.0 | 2.0 | 1.0 | . | . | . | . | . | . | 36.9 | 55 | − 30 | 16 | 11 | . | . |
| | | Riedöschingen | 715 | 0.3 | 4.6 | . | 4.0 | 4.3 | 3.6 | 0.1 | 11.7 | 3.1 | 0.1 | 0.0 | . | . | . | . | . | . | . | 1.9 | 2.0 | 8.9 | 2.9 | 11.9 | 0.6 | . | . | . | . | . | . | 60.0 | | | 15 | 11 | . | . |
| | | Tuttlingen | 647 | 2.2 | 3.2 | 0.1 | 3.5 | 4.3 | 2.0 | . | 8.3 | 1.8 | . | 0.4 | . | . | . | . | . | . | . | 5.6 | 1.7 | 2.3 | 4.2 | 8.9 | 7.8 | . | . | . | . | . | 0.0 | 56.3 | 90 | − 6 | 15 | 13 | 2 | . |
| | | Fridingen | 625 | 1.1 | 4.2 | . | 0.4 | 6.3 | 2.0 | . | 8.5 | 1.9 | . | 0.5 | . | . | . | . | . | . | . | 6.8 | 1.7 | 2.2 | 1.6 | 15.7 | 1.8 | . | . | . | . | . | . | 54.7 | 102 | + 1 | 14 | 12 | 1 | . |
| | | Böttingen | 910 | 2.5 | 5.0 | 1.2 | 3.8 | 7.4 | 1.9 | 1.3 | 6.6 | 3.3 | 0.0 | 0.3 | . | . | . | . | . | . | . | 10.5 | 1.6 | 2.2 | 3.0 | 13.3 | 8.2 | . | . | . | . | . | . | 72.1 | 90 | − 8 | 16 | 15 | 2 | . |
| | | Frohnstetten | 785 | 1.1 | 9.1 | 0.0 | 2.9 | 3.7 | 2.5 | 0.8 | 6.2 | 1.6 | 0.5 | 0.1 | . | . | . | . | . | . | . | 14.4 | 0.8 | 0.7 | 7.2 | 13.7 | 0.3 | . | . | . | . | . | . | 65.6 | 110 | + 6 | 16 | 10 | 1 | . |
| | | Bärenthal | 668 | 1.9 | . | . | 11.7 | 3.2 | 2.7 | . | 8.0 | 1.1 | . | . | . | . | . | . | . | . | . | 13.3 | 0.0 | 1.3 | 3.8 | 7.4 | 0.4 | . | . | . | . | . | . | 44.8 | 70 | − 19 | 10 | 9 | . | . |
| | Lauchert | Genkingen | 773 | 1.4 | 15.1 | . | 1.5 | 4.4 | 2.3 | . | 7.1 | 1.5 | . | 0.5 | . | . | . | . | . | . | . | 14.8 | 3.6 | 0.5 | 2.7 | 13.4 | . | . | . | . | . | . | 0.0 | 58.8 | 72 | − 23 | 13 | 11 | 2 | . |
| | | Trochtelfingen | 700 | 0.3 | 11.9 | . | 1.8 | 3.3 | 0.7 | 0.0 | 4.7 | 1.6 | . | . | . | . | . | . | . | . | . | 6.6 | 2.7 | 4.6 | 7.1 | 5.2 | 0.0 | . | . | . | . | . | 0.0 | 50.5 | 80 | − 13 | 12 | 10 | 1 | . |
| | | Bitz | 883 | 2.1 | 7.3 | 0.4 | 3.2 | 4.1 | 0.9 | 0.2 | 3.9 | . | . | . | . | . | . | . | . | . | . | 5.3 | 6.4 | . | 3.0 | 3.0 | . | . | . | . | . | . | . | 39.8 | 53 | − 36 | 12 | 9 | 2 | . |
| | Donau | Otterswang | 610 | 0.4 | 5.0 | . | 6.5 | 0.4 | 0.2 | . | 7.2 | 3.0 | 0.2 | . | . | . | . | . | . | . | . | 8.5 | 5.5 | 12.1 | 20.3 | 7.3 | 10.0 | . | . | . | . | . | . | 86.6 | 126 | + 18 | 14 | 10 | . | . |
| | | Mengen | 560 | 0.6 | 6.4 | . | 5.6 | . | 2.3 | . | 3.7 | 1.2 | . | . | . | . | . | . | . | . | . | 13.5 | 1.5 | 1.9 | 4.9 | 6.3 | 8.3 | . | . | . | . | . | . | 56.2 | 100 | 0 | 12 | 11 | . | . |
| | | Ittenhausen | 782 | 0.8 | 11.0 | . | 3.5 | 4.6 | 0.7 | . | 4.6 | 0.5 | . | . | . | . | . | . | . | . | . | 11.0 | 4.3 | 5.8 | 7.2 | 10.8 | 1.4 | . | . | . | . | . | . | 66.2 | | | 14 | 10 | 1 | . |
| | fr. Ladir | Münsingen | 721 | 1.4 | 12.9 | 0.0 | 3.0 | 2.8 | 2.5 | . | 5.7 | 3.0 | 0.1 | 0.3 | . | . | . | . | . | . | . | 6.5 | 5.6 | 1.0 | 2.2 | 2.9 | 0.3 | . | 0.0 | . | . | . | 0.0 | 50.2 | 77 | − 15 | 15 | 12 | . | . |
| | | Frankenhofen | 740 | 1.2 | 9.3 | 0.3 | 3.2 | 2.8 | 0.9 | . | 3.2 | 1.4 | 0.2 | . | . | . | . | . | . | . | . | 4.8 | 7.2 | 3.1 | 1.9 | 3.8 | 3.9 | . | . | . | . | . | . | 47.2 | 77 | − 14 | 15 | 12 | . | . |
| | D. | Ehingen | 514 | 6.0 | . | . | 4.7 | 3.4 | 1.8 | . | 3.3 | 0.8 | . | . | . | . | . | . | . | . | . | 7.1 | 1.9 | 6.4 | 8.5 | 4.4 | 4.1 | . | . | . | . | . | . | 54.3 | 100 | 0 | 12 | 11 | . | . |
| | Rot | Biberach | 538 | 0.3 | 6.6 | . | 7.6 | 4.8 | 0.2 | . | 2.4 | 1.9 | . | 1.4 | . | . | . | . | . | . | . | 3.1 | 8.1 | 12.8 | 5.1 | 9.2 | 10.1 | . | . | 0.0 | . | . | 0.0 | 73.6 | 112 | + 8 | 14 | 12 | . | . |
| | | Schemmerberg | 542 | 1.0 | 8.2 | . | 8.1 | 6.9 | . | . | 3.4 | . | . | 1.5 | . | . | . | . | . | . | . | 4.3 | 3.6 | 17.3 | 1.2 | 14.2 | 2.7 | . | . | . | . | . | . | 72.4 | 122 | + 13 | 12 | 12 | . | . |
| | Iller | Ochsenhausen | 613 | 2.0 | 12.0 | . | 5.5 | 4.6 | 2.8 | . | 5.5 | 3.7 | . | . | . | . | . | . | . | . | . | 2.2 | 2.7 | 11.3 | 9.6 | 15.0 | 5.0 | . | . | . | . | . | . | 81.9 | 124 | + 16 | 13 | 13 | . | . |
| | | Rot | 606 | 2.0 | 16.0 | . | 15.4 | 5.4 | . | . | 6.0 | 3.3 | . | 1.0 | . | . | . | . | . | . | . | 4.4 | . | 14.2 | 12.1 | 4.9 | . | . | . | . | . | . | . | 84.7 | 115 | + 11 | 11 | 11 | . | . |

# Tägliche Niederschlagshöhen in Millimetern, gemessen um 7 Uhr morgens



| Flußgebiet | | Ort | Seehöhe m | 1 | 2 | 3 | 4 | 5 | 6 | 7 | 8 | 9 | 10 | 11 | 12 | 13 | 14 | 15 | 16 | 17 | 18 | 19 | 20 | 21 | 22 | 23 | 24 | 25 | 26 | 27 | 28 | 29 | 30 | 31 | Monatssumme mm | % der Norm. | Abweichung v. d. Norm. | Zahl der Tage mit Niederschl. ≧0.1 | Niederschl. ≧1.0 | * ≧0.1 | ▣ |
|---|---|---|---|---|---|---|---|---|---|---|---|---|---|---|---|---|---|---|---|---|---|---|---|---|---|---|---|---|---|---|---|---|---|---|---|---|---|---|---|
| Iller | Obere Iller | Nebelhorn | 1930 | 5.2 | 3.0 | 1.0 | 1.3 | 2.7 | 3.6 | . | 4.8 | 10.7 | . | . | . | . | . | . | . | . | . | 12.5 | 11.3 | 13.2 | 12.4 | 12.2 | 7.8 | . | 2.0 | . | . | 0.7 | 2.2 | | 106.6 | 54 | − 93 | 17 | 16 | 16 | 30 |
| | | Birgsau | 950 | 0.1 | 13.4 | 1.6 | 3.2 | 5.6 | 4.9 | . | 2.4 | 13.3 | . | 1.7 | . | . | . | . | . | . | . | 15.8 | 0.4 | 17.9 | 7.4 | 14.8 | 6.4 | . | . | . | . | 0.4 | 1.0 | | 110.3 | | | 17 | 14 | 6 | 13 |
| | | Oberstdorf | 816 | 0.0 | 10.3 | 2.7 | 2.6 | 7.3 | 4.5 | . | 2.9 | 12.1 | . | 2.0 | . | . | . | . | . | . | . | 19.7 | 0.0 | 19.7 | 9.3 | 7.2 | 7.2 | . | . | . | . | 0.5 | 0.0 | | 108.0 | 81 | − 26 | 14 | 13 | 4 | . |
| | | Mittelberg | 1353 | . | 13.1 | 6.9 | 3.7 | 6.3 | 4.7 | . | 1.5 | 13.8 | . | 3.5 | . | . | . | . | . | . | . | 16.8 | 0.4 | 16.9 | 4.6 | 12.8 | 2.6 | . | . | . | . | 0.3 | 1.2 | | 109.1 | | | 16 | 14 | 7 | 22 |
| | | Riezlern | 1150 | . | 12.2 | 2.3 | 2.0 | 8.3 | 4.7 | . | 1.6 | 10.3 | . | 1.6 | . | . | . | . | . | . | . | 13.8 | . | 13.0 | 5.7 | 7.1 | 3.7 | . | . | . | . | 0.2 | 1.0 | | 87.5 | | | 15 | 14 | 4 | . |
| | | Sonthofen | 735 | . | 8.2 | 3.1 | 2.3 | 3.7 | . | . | 1.1 | 6.2 | . | 8.0 | . | . | . | . | . | . | . | 7.9 | . | 9.7 | 10.9 | 11.2 | 5.8 | . | . | . | . | . | 0.0 | | 78.1 | | | 12 | 12 | 1 | . |
| | | Oberjoch | 1136 | . | 7.0 | 0.9 | . | 1.5 | 4.8 | . | 5.4 | 15.1 | . | 3.8 | . | . | . | . | . | . | . | 13.6 | 0.5 | 12.8 | 10.6 | 16.5 | 11.2 | . | . | . | . | . | 1.2 | | 104.9 | 69 | − 48 | 14 | 12 | 6 | 11 |
| | | Oberdorf, Bad | 850 | . | 8.9 | 0.4 | 0.9 | 1.6 | 6.1 | . | 5.0 | 11.3 | . | 5.3 | . | . | . | . | . | . | . | 10.5 | . | 13.5 | 7.5 | 15.3 | 6.4 | . | . | . | . | . | 4.1 | | 96.8 | 77 | − 29 | 14 | 12 | 1 | . |
| | | Thalkirchdorf | 737 | 2.2 | 17.1 | 0.6 | 5.4 | 6.9 | 9.7 | . | 13.9 | 6.2 | . | 3.8 | . | . | . | . | . | . | . | 3.7 | . | 2.6 | 2.0 | 9.1 | 2.2 | . | . | . | . | . | 0.0 | | 85.4 | 61 | − 54 | 14 | 13 | 1 | . |
| | | Immenstadt | 731 | 1.9 | 24.2 | 2.4 | 4.1 | 16.0 | 12.3 | 0.3 | 8.2 | 5.9 | . | 7.2 | . | . | . | . | . | . | . | 4.2 | . | 2.8 | 10.3 | 11.6 | 2.4 | . | . | . | . | . | 0.1 | | 113.9 | 77 | − 35 | 16 | 14 | 2 | 1 |
| | | Bodelsberg | 896 | 0.8 | 6.6 | 2.3 | 1.3 | 2.3 | 4.1 | . | 0.1 | 6.8 | . | 2.0 | . | . | . | . | . | . | . | 1.7 | 0.1 | 5.3 | 2.8 | 12.3 | 5.4 | . | 0.5 | . | . | . | 1.7 | | 56.1 | | | 17 | 12 | 3 | 1 |
| | Mittlere Iller | Diepolz | 965 | 3.9 | 20.0 | | | 7.5 | | . | 8.1 | 24.0 | . | 8.1 | . | . | . | . | . | . | . | *2.0* | . | 3.1 | 2.0 | 7.5 | *5.0* | . | . | . | . | . | 0.2 | | 91.5 | 56 | − 71 | 15 | 11 | 1 | . |
| | | Martinszell | 745 | 1.3 | 13.2 | 3.4 | 1.2 | 2.9 | 5.1 | 0.6 | 1.6 | 4.1 | . | 5.2 | . | . | . | . | . | . | . | 3.3 | 0.4 | 0.1 | 5.9 | 12.3 | 5.5 | . | 0.1 | . | . | . | 0.9 | | 67.1 | 60 | − 44 | 18 | 13 | . | . |
| | | Buchenberg | 905 | 2.2 | 23.0 | 2.0 | 2.8 | 4.0 | 6.8 | . | 3.5 | 6.0 | . | 3.1 | . | . | . | . | . | . | . | 1.2 | . | 8.7 | 5.5 | 15.5 | 4.5 | . | . | . | . | . | 0.8 | | 89.6 | 68 | − 42 | 15 | 14 | 2 | . |
| | | Krugzell | 667 | 1.2 | 8.8 | 0.9 | 2.4 | 3.4 | 4.0 | 0.6 | 1.8 | 4.2 | . | 0.4 | . | . | . | . | . | . | . | 1.8 | 0.2 | 2.2 | 4.5 | 4.5 | 5.1 | . | . | . | . | . | 0.0 | | 46.5 | 53 | − 42 | 16 | 12 | 1 | . |
| | | Frauenzell | 731 | 3.1 | 16.1 | . | 5.5 | 5.3 | 5.6 | . | 5.1 | 2.7 | . | 0.4 | . | . | . | . | . | . | . | 3.3 | . | 8.1 | 9.8 | 8.7 | 2.7 | . | . | . | . | . | . | | 76.4 | 70 | − 33 | 13 | 12 | 1 | . |
| | | Ittelsburg | 718 | 0.9 | 2.6 | 0.0 | 4.6 | 3.2 | 3.6 | . | 3.5 | 1.8 | . | . | . | . | . | . | . | . | . | 2.2 | 0.6 | 6.8 | 6.4 | 8.1 | 3.7 | . | 0.0 | . | . | . | 0.5 | | 48.5 | 52 | − 45 | 14 | 11 | 1 | . |
| | Untere Iller | Leutkirch | 660 | 2.3 | 7.1 | 0.3 | 5.4 | 1.6 | 3.5 | . | 6.7 | 2.8 | 0.0 | . | . | . | . | . | . | . | . | 2.3 | 0.0 | 6.7 | 8.3 | 6.8 | 1.0 | . | . | . | . | . | 0.0 | | 54.8 | | | 13 | 12 | . | . |
| | | Reischenhof | 570 | 0.2 | 7.6 | . | . | 13.2 | 1.6 | . | 4.7 | 3.2 | . | . | . | . | . | . | . | . | . | 3.6 | | 17.0 | 10.0 | 20.0 | 6.8 | . | . | . | . | . | . | | 87.9 | 126 | + 18 | 12 | 10 | . | . |
| | | Jedesheim | 500 | 0.4 | 9.5 | . | 4.3 | 4.9 | 1.5 | 0.1 | . | 5.9 | . | 1.0 | . | . | . | . | . | . | . | 0.1 | 1.6 | 12.0 | 9.8 | 18.5 | 6.5 | . | . | . | . | . | . | | 76.1 | 138 | + 21 | 14 | 11 | . | . |
| Iller bis Lech | Blau | Westerheim | 815 | 3.1 | 16.2 | 0.0 | 1.8 | 1.3 | 3.7 | 0.1 | 8.7 | 0.7 | 1.6 | 1.4 | . | . | . | . | . | . | . | . | 7.9 | 1.7 | 3.3 | 9.3 | 0.7 | . | 0.1 | . | . | . | 0.1 | | 61.7 | | | 17 | 12 | . | . |
| | | Seißen | 707 | *2.0* | *8.0* | . | 5.1 | 0.5 | 3.5 | . | 2.1 | 1.0 | . | . | . | . | . | . | . | . | . | . | 6.0 | 6.2 | 1.3 | 16.1 | 4.5 | . | . | . | . | . | . | | 56.3 | 93 | − 4 | 12 | 11 | . | . |
| | | Merklingen | 700 | 2.2 | 8.0 | 0.0 | 1.8 | 1.4 | 2.6 | . | 6.8 | 6.7 | 0.3 | 1.0 | . | . | . | . | . | . | . | 1.2 | 1.8 | 6.1 | 0.7 | 14.6 | 2.6 | . | 0.1 | . | . | . | . | | 51.9 | | | 16 | 12 | 1 | . |
| | | Ulm | 495 | 2.2 | 4.8 | . | 4.3 | 2.5 | 0.2 | . | 2.5 | 0.9 | 0.3 | 0.2 | . | . | . | . | . | . | . | 0.1 | 0.4 | 9.6 | 2.9 | 10.7 | 4.1 | . | . | . | . | . | . | | 45.7 | 81 | − 11 | 15 | 9 | . | . |
| | D. | Weißenhorn | 506 | . | 6.4 | . | 4.9 | 1.7 | 0.1 | . | 1.8 | 2.8 | . | 0.8 | . | . | . | . | . | . | . | 0.1 | 0.7 | 13.0 | 10.6 | 12.5 | 0.7 | . | . | . | . | . | . | | 56.1 | 98 | − 1 | 13 | 8 | . | . |
| | Günz | Obergünzburg | 738 | 1.2 | 6.9 | 1.6 | 3.3 | 3.6 | 5.9 | 0.4 | . | 0.0 | 3.0 | 0.5 | . | . | . | . | . | . | . | 1.8 | 0.1 | 4.1 | 3.2 | 11.7 | 4.7 | . | . | . | . | . | 0.0 | | 52.0 | 55 | − 43 | 15 | 12 | 1 | . |
| | | Ottobeuren | 660 | 1.0 | 5.3 | 1.5 | 3.0 | 4.0 | 2.7 | . | 3.6 | 1.4 | . | 0.0 | . | . | . | . | . | . | . | 2.8 | 0.2 | 4.9 | 6.5 | 8.9 | 3.1 | . | . | . | . | . | 2.9 | | 51.8 | 60 | − 35 | 15 | 14 | 1 | . |
| | | Arlesried | 650 | 0.8 | 15.2 | . | 4.5 | 6.3 | 2.7 | . | 4.6 | 1.5 | 0.0 | . | . | . | . | . | . | . | . | 3.2 | 1.7 | 12.1 | 25.6 | 6.3 | 3.2 | . | 0.0 | . | . | . | 0.0 | | 87.7 | 116 | + 12 | 13 | 12 | . | . |
| | | Leipheim | 475 | . | 3.5 | . | 5.1 | 1.9 | 0.6 | 0.0 | 1.0 | 0.3 | 0.0 | 0.8 | . | . | . | . | . | . | . | 0.0 | 0.2 | 12.6 | 11.4 | 8.4 | 1.2 | . | . | . | . | . | 0.0 | | 47.0 | 77 | − 14 | 13 | 8 | . | . |
| | Mindel | Mindelheim | 607 | . | 14.1 | 0.2 | 3.1 | 8.3 | 2.5 | . | 2.1 | 1.7 | . | 0.6 | . | . | . | . | . | . | . | 2.6 | . | 2.6 | 13.4 | 7.9 | 2.1 | . | . | . | . | . | 0.4 | | 61.6 | 89 | − 8 | 14 | 11 | 1 | . |
| | | Röfingen | 474 | . | 5.0 | 0.0 | 2.0 | 3.0 | 0.9 | . | 0.7 | 2.8 | . | 0.3 | . | . | . | . | . | . | . | 4.0 | . | 14.0 | . | 7.0 | 6.5 | . | . | . | . | . | . | | 46.2 | 78 | − 13 | 11 | 8 | . | . |
| | | Krumbach | 514 | 0.1 | 9.2 | 0.0 | 4.6 | 8.7 | 1.2 | 0.1 | 4.2 | 7.0 | . | 1.0 | . | . | . | . | . | . | . | 0.6 | 1.7 | 17.0 | 20.4 | 15.0 | 0.1 | . | . | . | . | . | 0.0 | | 90.9 | 126 | + 19 | 15 | 11 | . | . |
| | Brenz | Heidenheim | 494 | 1.7 | 10.3 | 0.0 | 2.5 | 2.1 | 1.6 | . | 4.2 | 0.6 | 0.2 | 0.7 | . | . | . | . | . | . | . | . | 0.1 | 3.9 | 3.0 | 10.9 | 2.4 | . | . | . | . | . | . | | 44.2 | 76 | − 14 | 14 | 10 | . | . |
| | | Ettlenschieß | 656 | 4.4 | 9.6 | . | 1.6 | 2.7 | 2.6 | . | 2.8 | 1.2 | 0.8 | . | . | . | . | . | . | . | . | . | 1.7 | 5.0 | *10.0* | 13.1 | 1.2 | . | . | . | . | . | . | | 56.7 | 90 | − 6 | 13 | 12 | . | . |
| | | Gundelfingen | 440 | 0.8 | 2.0 | 0.2 | 2.0 | 2.0 | . | 0.1 | 1.1 | 0.0 | 0.0 | . | . | . | . | . | . | . | . | 2.0 | 0.1 | 14.8 | 0.5 | 4.1 | 7.0 | . | . | 0.0 | . | . | . | | 36.7 | 77 | − 11 | 13 | 8 | . | . |
| | Donau | Eglingen | 549 | *1.0* | 1.2 | . | 4.9 | 2.7 | 1.3 | . | *5.9* | 0.5 | 0.6 | 1.7 | . | . | . | . | . | . | . | . | . | 2.6 | 2.4 | 19.3 | 2.1 | . | . | 0.2 | . | . | . | | 46.4 | 92 | − 4 | 14 | 11 | . | . |
| | | Blindheim (Bhf.) | 416 | . | 2.4 | . | 3.0 | 7.1 | 0.5 | . | 0.7 | . | . | 0.3 | . | . | . | . | . | . | . | 0.4 | 2.1 | 3.6 | . | 2.6 | 2.2 | . | . | 0.2 | . | . | . | | 25.1 | | | 12 | 7 | . | . |
| | | Stillnau | 430 | . | 1.8 | 0.6 | . | 3.5 | 2.3 | . | 1.4 | 0.2 | 0.0 | . | . | . | . | . | . | . | . | . | 0.6 | 1.1 | 3.8 | 1.3 | 3.1 | . | . | . | . | . | . | | 19.7 | | | 11 | 8 | . | . |
| | Wörnitz | Wörnitz | 488 | *1.0* | 8.5 | 0.1 | 0.1 | 3.5 | 2.3 | 0.0 | 6.0 | 3.0 | 0.5 | 2.4 | . | . | . | . | . | . | . | . | 1.3 | 1.6 | 7.1 | 0.1 | . | . | . | . | . | . | | 37.5 | 76 | − 12 | 10 | 8 | 1 | . |
| | | Karlsholz | 512 | . | 1.8 | 3.9 | . | 1.9 | 3.1 | . | 3.5 | 1.5 | . | 2.8 | . | . | . | . | . | . | . | . | . | 2.3 | 6.2 | 1.1 | 5.1 | . | . | . | . | . | . | | 33.2 | | | 11 | 11 | 1 | . |
| | | Öttingen | 420 | 1.2 | 5.6 | 0.0 | 0.7 | 0.6 | 2.3 | 0.0 | 3.0 | 0.4 | 0.0 | 0.0 | . | . | . | . | . | . | . | . | 3.3 | . | 1.3 | 3.4 | 1.7 | . | . | . | . | . | . | | 23.5 | | | 11 | 8 | . | . |
| | | Bopfingen | 470 | 1.7 | 4.3 | 3.9 | 1.1 | 4.0 | 4.7 | . | 5.7 | 0.4 | 1.5 | . | . | . | . | . | . | . | . | . | 0.0 | 1.3 | 0.2 | 6.6 | 3.5 | . | . | 0.0 | . | . | . | | 38.9 | 65 | − 21 | 13 | 11 | . | . |
| | | Möttingen | 413 | 0.3 | 2.7 | 0.2 | 2.2 | 3.4 | 1.0 | 0.3 | 5.2 | 0.2 | 0.2 | 0.2 | . | . | . | . | . | . | . | . | 0.2 | 0.7 | 1.0 | 1.7 | 2.0 | 0.1 | . | 0.3 | . | . | . | | 21.9 | 54 | − 19 | 11 | 8 | . | . |
| | | Donauwörth | 415 | 0.4 | 1.8 | 0.1 | 3.7 | 4.5 | 0.9 | 0.1 | 0.9 | 0.5 | 0.2 | 0.5 | . | . | . | . | . | . | . | 0.0 | 1.4 | 1.9 | 0.7 | 0.4 | 3.3 | . | . | 0.2 | . | . | . | | 21.5 | 50 | − 22 | 17 | 6 | 1 | . |
| | Donau | Ziemetshausen | 485 | 0.1 | 7.0 | . | 3.5 | 5.1 | 0.7 | . | 2.1 | 0.9 | . | 0.2 | . | . | . | . | . | . | . | 1.0 | 0.2 | 15.8 | 2.6 | 8.8 | 1.9 | . | . | . | . | . | . | | 49.9 | | | 14 | 9 | . | . |
| | | Bliensbach | 437 | 0.3 | 1.5 | . | 3.5 | 6.0 | 2.0 | . | 0.3 | 2.0 | . | 1.0 | . | . | . | . | . | . | . | 0.4 | 4.5 | 2.5 | 6.9 | 2.8 | 9.2 | . | . | . | . | . | . | | 42.9 | 86 | − 7 | 14 | 11 | . | . |
| | | Kreppen | 460 | 0.6 | 8.4 | 0.3 | 4.9 | 5.2 | 0.4 | 0.2 | 1.8 | 0.9 | 0.3 | 1.4 | . | . | . | . | . | . | . | 0.3 | 3.9 | 4.5 | 8.7 | 1.9 | 5.7 | 0.7 | 0.4 | 0.2 | . | . | . | | 50.7 | 76 | − 16 | 20 | 10 | . | . |
| Lech | Grenze bis Wertach | Fallmühle | 928 | . | 16.5 | 3.5 | 6.0 | 5.0 | 8.5 | 0.8 | 3.5 | 10.0 | . | 4.5 | . | . | . | . | . | . | . | 10.5 | 2.0 | 4.0 | . | 17.5 | 19.0 | 0.5 | 2.0 | . | . | . | 3.5 | | 117.3 | 78 | − 33 | 17 | 15 | 4 | . |
| | | Horn | 794 | . | 2.3 | 2.0 | 0.8 | 0.3 | 3.5 | 0.1 | 0.3 | 10.6 | . | 0.6 | . | . | . | . | . | . | . | 8.2 | 1.5 | 5.0 | 5.2 | 20.0 | 18.1 | . | 4.0 | . | . | 0.1 | 0.8 | | 83.4 | | | 18 | 11 | 3 | 1 |
| | | Neuschwanstein | 965 | . | 3.0 | 1.5 | 1.6 | 0.8 | 3.4 | 0.3 | 0.9 | 11.0 | . | 0.8 | . | . | . | . | . | . | . | 11.2 | 0.9 | 4.6 | 6.4 | 25.3 | 16.2 | . | 0.8 | 0.0 | . | . | 4.5 | | 93.2 | 79 | − 25 | 17 | 10 | 3 | 1 |
| | | Buching | 810 | . | 3.2 | 1.1 | 0.8 | . | 4.1 | . | 0.3 | 13.3 | . | 0.0 | . | . | . | . | . | . | . | 4.3 | 1.7 | 2.8 | 5.5 | 15.1 | 11.9 | . | . | . | . | . | 4.6 | | 67.7 | 65 | − 37 | 13 | 11 | 2 | 1 |
| | | Steingaden | 774 | . | 5.7 | 1.5 | 1.5 | 2.7 | 3.8 | 0.0 | 0.0 | 14.4 | . | 0.6 | . | . | . | . | . | . | . | 0.8 | 2.2 | 3.3 | 0.9 | 15.0 | 7.6 | . | . | . | . | . | 4.7 | | 64.7 | 64 | − 37 | 14 | 11 | 3 | 1 |

# April — Tägliche Niederschlagshöhen in Millimetern, gemessen um 7 Uhr morgens — 1942

| Flußgebiet | | Ort | Seehöhe m | 1 | 2 | 3 | 4 | 5 | 6 | 7 | 8 | 9 | 10 | 11 | 12 | 13 | 14 | 15 | 16 | 17 | 18 | 19 | 20 | 21 | 22 | 23 | 24 | 25 | 26 | 27 | 28 | 29 | 30 | 31 | Monatssumme mm | % der Norm. | Abweichung v. d. Norm. | Zahl der Tage mit Niederschl. ≧0.1 | ≧1.0 | * ≧0.1 | ▣ |
|---|---|---|---|---|---|---|---|---|---|---|---|---|---|---|---|---|---|---|---|---|---|---|---|---|---|---|---|---|---|---|---|---|---|---|---|---|---|---|---|
| Lech | Grenze bis Wertach | Apfeldorf | 664 | . | 6.0 | 10.0 | . | 5.2 | 1.8 | . | . | 4.8 | . | . | . | . | . | . | . | . | . | . | 0.8 | 3.2 | 3.3 | 12.0 | 3.5 | . | . | . | . | . | 0.5 | | 51.1 | | | 11 | 9 | . | . |
| | | Denklingen | 700 | . | 4.0 | 0.2 | 4.3 | 2.0 | 3.0 | 0.0 | . | 4.3 | . | . | . | . | . | . | . | . | . | 1.2 | . | 3.1 | 6.4 | 6.9 | 1.3 | . | . | . | . | . | 0.2 | | 36.9 | 44 | − 47 | 12 | 10 | 1 | . |
| | | Landsberg a. L. | 587 | . | 12.4 | 1.4 | 1.6 | 9.9 | 2.2 | 0.1 | 0.0 | 1.3 | . | 0.0 | . | . | . | . | . | . | . | 0.4 | 0.6 | 1.4 | 2.8 | 5.3 | 0.8 | . | 0.0 | 0.0 | 0.0 | . | 0.3 | | 40.5 | 51 | − 40 | 14 | 9 | 1 | . |
| | | Lechfeld | 550 | . | 12.7 | 0.3 | 2.7 | 7.7 | 2.2 | 0.3 | 0.0 | 1.2 | 0.0 | 0.4 | . | . | . | . | . | . | . | 1.6 | 0.0 | 1.3 | 7.0 | 5.0 | 0.8 | . | 0.0 | 0.0 | 0.0 | . | 0.3 | | 43.5 | | | 14 | 9 | 2 | . |
| | | Issing | 720 | . | 5.8 | 0.5 | 2.0 | 4.0 | 1.8 | . | . | 3.6 | . | . | . | . | . | . | . | . | . | 0.2 | 0.8 | 3.5 | 2.0 | 9.5 | 3.1 | . | . | . | . | . | 0.2 | | 37.0 | 42 | − 52 | 13 | 9 | 1 | . |
| | | Augsburg-St. Stefan | 490 | 0.1 | 9.8 | . | 3.6 | 11.4 | 1.3 | . | 2.3 | 1.7 | . | 0.3 | . | . | . | . | . | . | . | 0.1 | . | 1.2 | 15.4 | 2.0 | 7.5 | . | 0.0 | 0.0 | . | . | 0.0 | | 56.7 | 88 | − 8 | 13 | 10 | . | . |
| | Wertach | Wertach | 915 | . | 11.6 | 1.1 | 2.5 | 3.6 | 8.9 | 1.5 | 6.7 | 7.6 | . | 4.1 | . | . | . | . | . | . | . | 5.0 | 0.3 | 8.4 | 3.8 | 18.2 | 8.1 | 0.0 | 1.0 | 0.0 | . | . | 1.2 | | 93.6 | 65 | − 51 | 17 | 16 | 1 | . |
| | | Görisried | 804 | 1.1 | 13.9 | 2.5 | 1.3 | 3.5 | 5.8 | . | 1.7 | 13.2 | . | 2.8 | . | . | . | . | . | . | . | 0.9 | 0.7 | 4.7 | 3.9 | 15.1 | 5.4 | . | 1.4 | . | . | . | 1.1 | | 79.0 | | | 17 | 15 | 3 | 1 |
| | | Mittersulzberg | 909 | 0.2 | 8.5 | 3.7 | 0.5 | 3.8 | 7.5 | . | 0.8 | 12.3 | . | 3.5 | . | . | . | . | . | . | . | 4.2 | 5.4 | 4.2 | 7.5 | 25.3 | 12.3 | . | 2.5 | . | . | 0.1 | 7.4 | | 109.7 | 95 | − 6 | 18 | 14 | 4 | 1 |
| | | Unterthingau | 772 | 0.3 | 11.3 | 2.1 | 2.0 | 4.3 | 4.9 | 0.4 | 4.0 | 6.3 | . | 0.8 | . | . | . | . | . | . | . | 1.1 | 0.2 | 3.2 | 3.9 | 9.3 | 4.0 | . | . | . | . | . | 0.8 | | 58.9 | 55 | − 48 | 17 | 12 | 1 | . |
| | | Kaufbeuren | 700 | 0.6 | 7.2 | 2.0 | 1.8 | 3.7 | 4.2 | . | 0.6 | 2.0 | . | 0.3 | . | . | . | . | . | . | . | 0.9 | 1.8 | 3.2 | 2.1 | 3.2 | 3.9 | . | . | . | . | . | 1.4 | | 43.9 | 51 | − 43 | 16 | 12 | 1 | . |
| | | Ingenried | 660 | . | 3.5 | . | 2.1 | 1.9 | 2.6 | . | 2.8 | . | . | . | . | . | . | . | . | . | . | 1.2 | 1.5 | 2.7 | 8.9 | 8.2 | 3.2 | . | . | . | . | . | 0.2 | | 38.8 | 52 | − 36 | 12 | 11 | 1 | 1 |
| | | Türkheim | 599 | 0.5 | 18.9 | 1.4 | 1.8 | 1.7 | 2.9 | 0.5 | 1.9 | 2.3 | 0.5 | . | . | . | . | . | . | . | . | 1.8 | 0.9 | 2.3 | 6.8 | 8.5 | 0.3 | . | . | . | . | . | 0.1 | | 53.1 | 72 | − 21 | 17 | 11 | 2 | . |
| | | Auerberg | 1055 | 2.9 | 5.2 | 3.7 | 1.3 | 1.9 | 3.0 | . | . | 11.9 | . | . | . | . | . | . | . | . | . | 2.3 | 7.4 | 4.1 | 10.2 | 19.3 | 4.9 | . | . | . | . | . | 0.4 | | 80.2 | 80 | − 20 | 14 | 13 | 3 | 1 |
| | | Krottenhill | 885 | Einzelwerte nicht verwendbar | | | | | | | | | | | | | | | | | | | | | | | | | | | | | | *50.0* | *49* | *− 52* | | | | |
| | | Hiltenfingen | 558 | . | 12.9 | 0.0 | 1.3 | 9.7 | 1.7 | 0.7 | 2.0 | 0.9 | . | 0.0 | . | . | . | . | . | . | . | 0.1 | 0.2 | 0.6 | 4.4 | 8.3 | 0.0 | . | . | . | . | . | 0.0 | | 42.8 | 63 | − 25 | 12 | 11 | 2 | . |
| | | Holzhausen | 610 | . | 14.8 | 3.3 | 1.2 | 10.1 | 2.2 | . | . | 0.8 | . | . | . | . | . | . | . | . | . | . | . | 2.9 | 4.5 | 2.0 | 2.3 | . | . | . | . | . | 0.1 | | 44.2 | 53 | − 39 | 11 | 9 | 1 | . |
| | L. | Rain a. L. | 402 | . | 3.1 | . | 2.4 | 2.3 | 3.2 | . | . | 1.3 | . | 0.4 | . | . | . | . | . | . | . | 0.4 | 0.2 | 1.3 | 1.2 | 3.1 | 2.5 | . | . | . | . | . | . | | 21.4 | 53 | − 19 | 12 | 9 | . | . |
| Lech bis Nab | Lech bis Paar | Neuburg a. D. | 388 | 1.5 | 3.6 | 0.0 | 0.8 | 6.7 | 0.7 | 0.4 | 0.1 | 1.5 | 0.2 | 1.5 | . | . | . | . | . | . | . | 0.2 | 0.0 | 1.5 | 2.0 | 0.9 | 5.4 | . | . | 0.4 | . | . | . | | 27.4 | 54 | − 23 | 16 | 8 | . | . |
| | | Ammerfeld | 510 | 2.5 | 3.2 | . | 5.9 | 2.5 | 3.2 | . | 0.9 | 2.1 | . | . | . | . | . | . | . | . | . | . | 3.2 | . | 10.1 | 2.5 | 4.1 | . | . | . | . | . | . | | 40.2 | 83 | − 8 | 11 | 10 | . | . |
| | | Ingolstadt | 371 | 0.5 | 2.6 | . | 0.8 | 5.5 | 2.0 | . | 0.5 | 1.2 | . | 0.5 | . | . | . | . | . | . | . | . | 1.3 | 0.5 | . | 0.9 | . | . | . | . | . | . | . | | 16.3 | 32 | − 34 | 11 | 5 | . | . |
| | Paar | Freienried | 529 | . | 10.9 | . | 1.4 | 18.6 | 0.0 | 3.9 | 0.9 | . | . | 0.0 | . | . | . | . | . | . | . | . | 2.1 | 0.2 | 8.9 | 15.5 | 1.6 | . | . | . | . | . | 0.0 | | 64.0 | | | 10 | 8 | . | . |
| | | Pörnbach | 400 | 0.8 | 4.0 | 0.1 | . | 9.4 | 1.0 | . | 0.6 | 0.8 | . | 3.2 | . | . | . | . | . | . | . | 0.0 | 2.8 | 0.6 | . | 1.2 | 1.8 | . | . | 0.9 | . | . | . | | 27.2 | 47 | − 31 | 13 | 7 | . | . |
| | | Ludwigsmoos | 380 | 0.5 | 4.7 | 0.3 | 0.9 | 12.1 | 0.8 | . | 0.2 | 1.3 | . | . | . | . | . | . | . | . | . | . | 0.2 | 2.7 | 0.9 | . | 1.8 | . | . | . | . | . | . | | 26.4 | | | 12 | 5 | 1 | . |
| | Ilm | Scheyern | 481 | 0.5 | 7.4 | . | 0.0 | 10.4 | 2.8 | 1.0 | 0.5 | 0.9 | . | 0.7 | . | . | . | . | . | . | . | . | 4.3 | 0.3 | 2.3 | 7.8 | 4.2 | . | . | . | . | . | . | | 43.1 | 64 | − 24 | 13 | 8 | . | . |
| | | Geisenfeld | 384 | 0.6 | 2.8 | . | . | 8.9 | 0.8 | 1.4 | 0.6 | 0.8 | . | 0.8 | . | . | . | . | . | . | . | 0.2 | 1.9 | 0.4 | 2.3 | 0.7 | 1.7 | . | . | 0.5 | . | . | . | | 24.4 | 41 | − 35 | 15 | 6 | . | . |
| | D. | Neustadt a. D. | 350 | . | 6.4 | . | . | 4.4 | 1.6 | . | . | 3.1 | . | . | . | . | . | . | . | . | . | . | 1.4 | 0.0 | 0.0 | . | 1.8 | . | . | . | . | . | . | | 18.7 | 39 | − 30 | 6 | 6 | . | . |
| | Altmühl | Elbersroth | 450 | 1.1 | 7.8 | . | . | 1.8 | 2.8 | . | 3.0 | 1.3 | 0.6 | 3.9 | . | . | . | . | . | . | . | . | 1.5 | 0.2 | 1.7 | 3.3 | 1.3 | . | . | . | . | . | . | | 30.3 | 64 | − 17 | 12 | 10 | . | . |
| | | Burk | 470 | 2.1 | 5.5 | 2.0 | . | 2.0 | 2.8 | . | 3.4 | 1.4 | 0.8 | 1.3 | . | . | . | . | . | . | . | . | 1.1 | 1.0 | 4.7 | 1.0 | 3.7 | . | . | . | . | . | . | | 32.8 | 72 | − 13 | 14 | 13 | . | . |
| | | Gunzenhausen | 420 | Tabelle nicht mehr vorhanden | | | | | | | | | | | | | | | | | | | | | | | | | | | | | | *45.0* | *94* | *− 3* | | | | |
| | | Rehlingen | 457 | 8.5 | | . | 2.3 | 2.4 | 2.5 | 1.0 | 1.8 | 0.7 | . | . | . | . | . | . | . | . | . | . | . | 0.8 | 3.5 | . | 1.2 | . | . | . | . | . | . | | 24.7 | 49 | − 26 | 11 | 9 | . | . |
| | | Eichstätt | 388 | 1.5 | 4.5 | 0.3 | 0.8 | 4.3 | 0.9 | 0.1 | 0.6 | 1.5 | 0.7 | 0.5 | . | . | . | . | . | . | . | . | 0.0 | 4.2 | 3.6 | 0.0 | 4.9 | . | . | . | . | . | . | | 28.3 | 60 | − 19 | 14 | 7 | . | . |
| | | Freystadt/Opf. | 407 | 3.1 | 5.5 | . | . | 7.5 | 2.4 | 0.0 | 1.9 | 0.0 | 0.3 | 0.0 | . | . | . | . | . | . | . | . | . | 5.1 | 4.2 | . | . | . | . | . | . | . | | 30.0 | | | 8 | 7 | . | . |
| | | Thalmässing | 410 | 1.4 | 6.4 | 0.1 | . | 4.4 | 0.8 | . | 1.0 | 1.7 | 0.2 | 0.7 | . | . | . | . | . | . | . | . | 0.2 | 4.7 | 0.8 | . | 1.8 | . | . | . | . | . | . | | 24.2 | 46 | − 28 | 13 | 7 | . | . |
| | | Mühlhausen | 400 | 2.4 | 5.7 | . | . | 5.6 | 1.2 | 0.3 | 1.4 | 1.2 | 0.3 | . | . | . | . | . | . | . | . | . | . | 1.4 | 8.1 | 0.3 | 5.0 | . | . | . | . | . | . | | 32.9 | | | 12 | 9 | . | . |
| | | Daßwang | 521 | 4.1 | 6.9 | 0.5 | . | 5.3 | 1.0 | 0.8 | 0.9 | 0.8 | 0.7 | 0.7 | . | . | . | . | . | . | . | . | . | 1.6 | 24.5 | 0.5 | 0.3 | 0.6 | . | . | . | . | . | | 49.2 | 104 | + 2 | 15 | 6 | . | . |
| | | Dietfurt a. A. | 364 | . | 3.1 | 0.0 | . | 2.1 | 0.9 | 0.3 | 0.4 | 1.5 | 0.5 | 0.4 | . | . | . | . | . | . | . | . | 0.1 | 0.9 | 6.2 | . | 0.2 | 0.9 | . | . | . | . | . | | 17.5 | 42 | − 25 | 13 | 4 | . | . |
| | Altmühl bis Nab | Kelheim | 350 | 1.4 | 4.3 | . | . | 4.2 | 2.7 | 0.3 | 0.5 | 2.1 | . | 1.5 | . | . | . | . | . | . | . | . | 0.1 | 1.0 | . | 16.9 | 0.8 | 1.6 | . | . | . | . | . | | 37.4 | 80 | − 9 | 13 | 9 | . | . |
| | | Velburg | 510 | . | 8.2 | 5.4 | . | 4.9 | 1.1 | 0.7 | 2.8 | 2.1 | . | . | . | . | . | . | . | . | . | . | . | 0.2 | 2.3 | 1.5 | 3.1 | 0.3 | . | . | . | . | . | | 32.6 | 59 | − 23 | 12 | 9 | 1 | . |
| | | Painten | 498 | . | 0.8 | . | . | 18.3 | 1.7 | 0.4 | 0.8 | 0.3 | . | 0.2 | . | . | . | . | . | . | . | . | . | . | 11.3 | . | . | . | . | . | . | . | . | | 33.8 | 64 | − 19 | 8 | 3 | . | . |
| Nab | Waldnab | Bärnau | 600 | . | 10.0 | 7.4 | . | 3.0 | 3.1 | 1.6 | 3.1 | 1.4 | 3.0 | 3.2 | . | . | . | . | 0.0 | . | . | . | . | 0.4 | 7.8 | 1.4 | . | . | . | . | . | . | | 45.4 | 74 | − 16 | 12 | 11 | 3 | . |
| | | Tirschenreuth | 500 | 3.2 | 7.2 | 2.4 | . | 5.7 | 3.1 | . | 2.3 | 0.2 | 0.5 | 3.5 | 0.6 | 0.4 | . | . | . | . | . | . | 1.0 | 3.9 | 3.2 | 1.3 | 0.1 | . | . | . | . | . | | 38.6 | 87 | − 6 | 16 | 11 | . | . |
| | | Brand i. Opf. | 576 | 10.8 | 13.2 | 11.0 | . | 4.0 | 6.6 | 4.2 | 2.8 | . | . | 1.0 | 2.5 | . | . | . | . | . | . | 0.8 | . | 0.0 | . | . | . | . | . | . | . | . | | 56.9 | 78 | − 16 | 10 | 9 | 2 | 1 |
| | | Steinwald-Waldhaus | 822 | 8.0 | 9.2 | 3.6 | . | 5.3 | 4.7 | . | 4.0 | . | 0.7 | 1.9 | . | . | . | . | . | . | . | . | . | 7.8 | . | . | . | . | . | . | . | . | | 45.2 | 53 | − 40 | 9 | 8 | 3 | 7 |
| | | Erbendorf | 510 | 2.3 | 8.7 | 3.4 | 0.0 | 5.1 | 3.2 | 0.0 | 2.4 | . | 0.8 | 1.5 | 0.0 | . | . | . | . | . | . | . | 2.0 | 0.0 | 3.9 | 0.0 | . | . | . | . | . | . | | 33.3 | 53 | − 29 | 10 | 9 | 4 | . |
| | | Flossenbürg | 620 | 7.8 | 10.8 | 2.3 | 0.6 | 1.3 | . | 4.6 | . | 3.7 | 4.1 | . | . | . | . | 0.0 | . | . | . | 2.3 | . | 2.6 | 3.7 | 0.8 | . | . | . | . | . | . | | 44.6 | 70 | − 19 | 12 | 10 | 11 | . |
| | | Weiden | 398 | 1.7 | 9.9 | 1.8 | . | 1.1 | 0.9 | . | 4.5 | 0.9 | 0.7 | 3.0 | 0.2 | . | . | . | . | . | 0.0 | . | 2.1 | 2.7 | 0.6 | . | . | . | . | . | . | . | . | | 30.1 | 60 | − 20 | 13 | 8 | 6 | . |
| | Heidenab | Kemnath | 456 | 2.2 | 5.8 | 2.0 | 0.0 | 4.2 | 2.0 | 0.1 | 2.2 | . | 0.5 | 0.9 | . | . | . | . | . | . | . | . | 0.1 | . | 0.3 | . | . | . | . | . | . | . | | 20.3 | 41 | − 29 | 11 | 6 | 3 | . |
| | | Pressath | 425 | 1.9 | 5.1 | 1.9 | 0.0 | 4.5 | 1.1 | 0.2 | 1.9 | . | 0.9 | 1.2 | . | . | . | . | . | . | . | . | 2.9 | 0.7 | 11.9 | . | 0.3 | . | . | . | . | . | | 34.5 | 74 | − 12 | 13 | 9 | 1 | . |
| | | Heinersreuth | 515 | 2.6 | 7.6 | 1.6 | . | 0.4 | 6.4 | . | 3.2 | . | 0.4 | 0.7 | . | . | . | . | . | . | . | . | 0.3 | . | 0.4 | . | . | . | . | . | . | . | | 23.6 | 44 | − 30 | 10 | 5 | 2 | . |
| | | Weiherhammer | 391 | . | 9.2 | 2.3 | . | 3.1 | . | 0.3 | 0.5 | 0.4 | . | 3.2 | . | . | . | . | . | . | . | . | 0.6 | 2.3 | 0.3 | 0.3 | . | . | . | . | . | . | | 22.5 | 46 | − 27 | 11 | 5 | 1 | . |

# Tägliche Niederschlagshöhen in Millimetern, gemessen um 7 Uhr morgens



| Flußgebiet | | Ort | Seehöhe m | 1 | 2 | 3 | 4 | 5 | 6 | 7 | 8 | 9 | 10 | 11 | 12 | 13 | 14 | 15 | 16 | 17 | 18 | 19 | 20 | 21 | 22 | 23 | 24 | 25 | 26 | 27 | 28 | 29 | 30 | 31 | Monatssumme mm | % der Norm. | Abweichung v. d. Norm. | Zahl der Tage mit Niederschl. ≥0.1 | Niederschl. ≥1.0 | * ≥0.1 | ⊠ |
|---|---|---|---|---|---|---|---|---|---|---|---|---|---|---|---|---|---|---|---|---|---|---|---|---|---|---|---|---|---|---|---|---|---|---|---|---|---|---|---|
| Nab | Nab | Oberfahrenberg | 802 | 5.4 | 10.3 | 0.5 | 0.2 | 1.4 | . | 0.7 | 2.3 | . | . | 4.2 | . | . | . | . | . | . | . | . | . | . | 4.5 | 10.2 | . | . | . | . | . | . | . | 39.7 | 69 | − 18 | 10 | 7 | 3 | 6 |
| | | Dammelsdorf | 440 | 2.2 | 2.3 | 0.3 | 0.1 | 1.1 | . | . | 1.0 | 0.4 | 0.6 | 3.4 | . | . | . | . | . | . | . | . | . | . | . | 0.7 | 0.8 | . | . | . | . | . | . | 12.9 | | | 11 | 5 | . | . |
| | | Lohma | 500 | 3.2 | 14.5 | 2.4 | . | 4.6 | 1.1 | 0.8 | 1.6 | 0.5 | 0.3 | 5.0 | 0.4 | . | . | . | . | . | . | . | 0.7 | . | 1.3 | 13.8 | 0.5 | . | . | 0.2 | . | . | . | 50.9 | 85 | − 9 | 16 | 9 | 1 | 20 |
| | Schwarzach | Waldmünchen | 510 | 1.3 | 9.6 | 1.7 | . | 2.1 | 0.7 | 1.0 | 0.5 | 3.3 | . | 4.3 | . | . | . | . | 0.2 | . | . | . | . | . | . | 7.5 | 0.5 | . | . | 0.7 | . | . | . | 33.4 | 58 | − 24 | 13 | 8 | 2 | . |
| | | Grafenkirchen | 501 | 1.6 | 8.6 | 1.0 | . | 1.9 | 1.6 | 0.5 | 0.7 | 0.8 | . | 2.0 | 0.4 | . | . | . | . | . | . | . | 0.2 | 0.1 | 1.7 | 7.2 | 1.7 | 0.0 | . | 0.0 | . | . | . | 30.0 | 48 | − 32 | 15 | 9 | 1 | . |
| | | Schönsee | 655 | 2.8 | 11.2 | 1.6 | . | 3.2 | 1.1 | . | 3.2 | 1.2 | 2.0 | 4.2 | 0.8 | . | . | . | . | . | . | . | 1.6 | 0.3 | . | 2.7 | 0.2 | . | . | . | . | . | 0.0 | 36.1 | 53 | − 32 | 14 | 11 | 1 | 1 |
| | | Dieterskirchen | 500 | 4.1 | 0.1 | . | 0.6 | 0.8 | 1.2 | 0.4 | 1.2 | 1.0 | 6.1 | 0.3 | 0.1 | . | . | . | . | . | . | . | 0.0 | . | . | 3.7 | 0.0 | . | . | . | . | . | 0.0 | 19.6 | 32 | − 43 | 12 | 6 | 3 | . |
| | N. | Schwarzenfeld | 363 | 2.1 | 5.6 | 2.9 | . | 2.6 | . | . | 2.3 | 1.8 | . | 2.9 | . | . | . | . | . | . | . | . | . | 2.8 | 2.1 | 1.9 | 2.6 | . | . | . | . | . | . | 29.6 | 71 | − 12 | 11 | 11 | 1 | . |
| | Vils | Großschönbrunn | 450 | 1.0 | 5.6 | 1.1 | . | 1.7 | 0.1 | . | 1.8 | 0.0 | 0.6 | . | . | . | . | . | . | . | . | . | 4.1 | 0.3 | 7.8 | . | . | . | . | . | . | . | . | 24.1 | | | 10 | 7 | 1 | . |
| | | Edelsfeld | 521 | 3.5 | 8.6 | 3.6 | . | 1.6 | 1.7 | 0.3 | 3.1 | . | 0.0 | 5.6 | . | . | . | . | . | . | . | . | . | 2.1 | . | . | 2.6 | . | . | . | . | . | . | 32.7 | 58 | − 24 | 10 | 9 | 1 | . |
| | | Amberg (Mariahilfsberg) | 520 | 0.8 | 5.9 | 1.0 | . | 1.2 | . | . | 1.4 | 0.1 | 0.4 | 2.5 | . | . | . | . | . | . | . | . | 2.0 | 1.3 | 0.7 | 2.6 | . | 0.1 | . | . | . | . | . | 20.0 | 41 | − 29 | 13 | 8 | 2 | . |
| | | Ursensollen | 540 | 3.2 | 5.4 | 1.7 | 1.0 | 0.6 | 0.8 | 1.2 | 0.7 | 0.2 | 2.5 | 1.8 | . | . | . | . | . | . | . | . | 0.2 | 1.4 | 0.0 | . | . | . | . | . | . | . | . | 20.7 | 44 | − 27 | 13 | 8 | 4 | . |
| | | Schmidmühlen | 360 | 0.1 | 6.7 | 0.2 | . | 3.7 | . | . | 0.9 | 1.2 | 0.1 | 3.1 | 0.2 | . | . | . | . | . | . | . | 0.0 | 0.4 | 3.6 | . | . | 2.4 | . | . | . | . | . | 22.6 | 47 | − 26 | 12 | 6 | 1 | . |
| Regen | Schwarzer Regen | Eisenstein | 794 | 2.1 | 22.1 | 3.0 | .. | 3.2 | 8.4 | 1.6 | 2.0 | 4.9 | . | 6.8 | 0.1 | . | . | 0.0 | 0.0 | . | . | . | 0.1 | 0.0 | 14.8 | 2.2 | 2.7 | 0.4 | . | . | . | 0.2 | | 74.6 | 81 | − 18 | 16 | 12 | 6 | 1 |
| | | Arberschutzhaus | 1410 | 5.1 | 27.0 | 4.8 | . | | | 27.1 | | | . | 4.0 | . | . | . | . | . | . | . | . | . | 7.8 | 11.4 | . | . | 1.8 | . | . | . | . | 1.2 | 93.2 | | | 13 | 13 | 6 | 3 |
| | | Zwiesler Waldhaus | 700 | 4.9 | 23.3 | 5.6 | . | 3.6 | 8.1 | 1.0 | 3.6 | 4.7 | . | 4.1 | . | . | 0.1 | . | . | . | . | . | . | . | 19.8 | 1.5 | 0.8 | 1.2 | . | . | . | . | 0.5 | 82.8 | 98 | − 2 | 15 | 12 | 3 | 6 |
| | | Zwiesel | 590 | 0.4 | 13.3 | 0.1 | . | 5.3 | 2.4 | 1.2 | 2.4 | 7.7 | . | 2.6 | 0.0 | . | . | . | . | 0.0 | . | 0.1 | 0.0 | 34.7 | 6.0 | 0.1 | 0.2 | . | 1.3 | . | . | 0.0 | 77.8 | 118 | + 12 | 14 | 10 | 3 | . |
| | | Buchenau | 749 | 2.3 | 22.7 | 0.2 | . | 4.7 | 5.1 | 3.9 | 1.2 | 4.7 | . | 2.4 | . | . | . | . | . | . | . | . | . | . | 27.4 | 4.7 | 1.3 | . | . | . | . | 0.0 | 80.6 | 91 | − 8 | 12 | 11 | 1 | 6 |
| | | Bodenmais | 680 | 2.4 | 14.2 | 1.2 | . | 3.7 | 2.5 | 0.5 | 2.3 | 5.1 | . | 0.8 | 0.5 | . | . | . | . | . | . | . | . | . | 17.1 | 2.1 | 2.2 | 1.0 | . | . | . | 0.1 | | 55.7 | | | 15 | 10 | 3 | . |
| | | Gotteszell | 568 | 3.6 | 18.0 | 0.4 | . | 3.1 | 8.0 | 1.8 | 4.6 | 4.7 | . | 3.0 | 0.1 | . | . | . | . | . | . | . | . | . | 4.5 | 5.8 | 4.3 | 1.2 | . | 0.2 | . | . | . | 63.3 | 79 | − 17 | 15 | 12 | 1 | . |
| | | Teisnach | 480 | 7.6 | 11.8 | 3.3 | 0.7 | . | . | . | 4.7 | 1.3 | 0.6 | . | . | . | . | . | . | . | . | . | . | . | 1.4 | 4.7 | 2.7 | 0.7 | . | 1.4 | . | . | . | 40.9 | | | 12 | 9 | 1 | . |
| | | Oberried | 580 | 3.0 | 15.7 | 2.5 | . | 3.5 | 3.0 | 1.0 | 2.6 | 5.5 | . | 2.1 | 0.2 | . | . | 0.0 | 0.0 | . | . | . | 0.0 | 0.0 | 7.1 | 0.8 | 0.8 | 0.3 | . | 0.0 | . | 0.0 | | 48.1 | 67 | − 24 | 14 | 10 | 3 | . |
| | | Viechtach | 432 | . | 11.6 | . | . | 4.2 | 2.4 | . | . | 3.2 | . | 2.5 | . | . | . | . | . | . | . | . | 0.0 | . | 4.0 | 2.9 | 2.5 | 0.8 | . | . | . | . | . | 34.1 | 58 | − 25 | 9 | 8 | 1 | . |
| | | Höllenstein | 403 | 0.6 | 10.0 | 1.8 | . | 2.3 | 1.9 | . | 1.0 | 2.4 | . | 2.6 | 0.3 | . | . | . | . | . | . | . | . | 0.2 | 5.8 | 2.6 | 1.4 | 0.5 | . | 0.1 | . | . | . | 33.5 | 65 | − 18 | 15 | 10 | 1 | . |
| | Schwarzer Regen bis Mündung | Kleiner Arbersee | 920 | . | 18.9 | 15.7 | 0.0 | 8.5 | 5.3 | 6.9 | 2.8 | 2.2 | . | 3.6 | . | . | 0.0 | 0.1 | 0.0 | . | . | . | . | . | . | 3.2 | . | . | . | . | . | 0.0 | 67.2 | 59 | − 46 | 10 | 9 | 5 | . |
| | | Lohberg | 650 | 1.8 | 18.2 | 3.6 | . | 6.9 | 3.1 | 2.1 | 1.3 | 5.8 | 6.7 | 4.9 | . | . | . | . | 0.6 | . | . | . | . | . | 4.2 | 1.6 | 2.0 | 0.5 | . | . | . | 0.6 | | 63.9 | 78 | − 18 | 16 | 13 | 4 | . |
| | | Lam | 575 | 2.5 | 11.9 | 3.2 | . | 5.0 | . | 1.1 | . | 6.9 | . | 4.0 | . | . | . | 0.0 | . | . | . | . | . | . | 8.0 | 3.3 | 1.1 | . | . | . | . | 0.0 | | 47.0 | 72 | − 18 | 10 | 10 | . | . |
| | | Hohenbogen | 903 | *2.0* | *7.0* | *2.0* | . | *2.0* | *0.5* | . | *0.0* | 1.4 | . | 3.2 | . | . | . | . | . | . | . | . | . | . | *5.0* | *2.0* | 0.3 | . | . | . | . | . | | 25.4 | 36 | − 45 | 10 | 8 | 4 | 12 |
| | | Kötzting | 408 | 1.6 | 8.3 | 2.1 | . | 1.7 | 0.3 | . | 1.2 | 2.0 | . | 1.6 | 0.6 | . | . | . | . | . | . | . | . | . | 1.3 | 2.7 | 0.4 | . | . | . | . | 0.0 | | 23.8 | 41 | − 35 | 12 | 9 | 1 | . |
| | | Furth i. W. | 400 | 0.0 | 4.7 | 6.2 | . | 1.6 | 1.1 | 2.6 | 1.1 | 0.9 | . | . | 0.0 | . | . | . | 0.0 | . | . | . | . | 0.0 | 1.7 | 6.2 | 0.0 | . | . | . | . | . | | 26.1 | | | 9 | 8 | 1 | . |
| | | Cham | 400 | 1.4 | 5.0 | 0.7 | . | 2.4 | 0.8 | 0.4 | 0.5 | 2.0 | . | 1.1 | 0.3 | . | . | . | . | . | . | . | 0.0 | 0.0 | 0.2 | 3.3 | 2.9 | 0.0 | . | . | . | . | 0.0 | | 21.0 | 47 | − 24 | 13 | 7 | 2 | . |
| | | Roding | 370 | 1.2 | 3.0 | 1.0 | . | 2.0 | 0.3 | . | 0.5 | 1.0 | . | 1.1 | . | . | . | . | 0.0 | . | . | . | 0.0 | 0.0 | 2.2 | 1.5 | 0.0 | 3.9 | . | 0.0 | . | . | . | 17.7 | 35 | − 33 | 11 | 9 | . | . |
| | | Falkenstein/Opf. | 580 | 1.3 | 8.6 | 0.0 | . | 2.2 | 1.5 | 0.5 | 0.7 | 2.5 | 0.0 | 1.5 | 0.1 | . | . | . | . | . | . | . | 0.0 | 0.3 | 5.3 | 4.3 | 1.9 | 2.0 | . | 0.0 | . | 0.0 | | 32.7 | 58 | − 24 | 14 | 10 | 1 | . |
| | | Brück b. Nittenau | 368 | 0.7 | 6.3 | 1.1 | . | 1.7 | 1.5 | 0.3 | 0.6 | 0.7 | . | 2.0 | 0.0 | . | . | . | . | . | . | . | . | 0.1 | . | 2.2 | 0.7 | 0.5 | . | . | . | . | | 18.4 | 37 | − 31 | 13 | 6 | . | . |
| | | Regenstauf | 339 | 0.6 | 3.4 | 0.3 | . | 2.0 | 0.6 | 0.0 | 0.2 | 0.7 | 0.6 | 0.4 | . | . | . | . | . | . | . | . | 0.0 | 0.6 | 11.0 | 0.1 | 1.2 | 0.5 | . | 0.6 | . | . | . | 22.8 | 58 | − 17 | 11 | 3 | . | . |
| Regen bis Isar | Donau | Regensburg-Obertraub- | 330 | 1.2 | 2.2 | 0.2 | . | 5.9 | 1.1 | 0.6 | 0.2 | 0.8 | 0.0 | 1.0 | 0.0 | . | . | . | . | . | . | . | 0.9 | 2.0 | 2.3 | . | 4.4 | 2.5 | . | 0.3 | . | . | . | 25.6 | 63 | − 15 | 15 | 9 | . | . |
| | | Wörth a. D. [ling | 374 | 0.6 | . | . | . | 4.8 | 2.7 | . | . | . | . | . | . | . | . | . | . | . | . | 1.4 | 2.3 | . | 1.6 | 2.3 | . | . | . | . | . | . | 15.7 | 33 | − 33 | 7 | 6 | . | . |
| | | Ludmannsdorf | 470 | 0.6 | 4.1 | 0.6 | . | 9.2 | 0.8 | 0.3 | 0.1 | 1.2 | . | 1.4 | . | . | . | . | . | . | 0.0 | 0.7 | 4.1 | 3.6 | 2.8 | 1.4 | . | . | 0.1 | . | . | . | 31.0 | 54 | − 26 | 6 | 8 | . | . |
| | | Eggmühl | 365 | 0.2 | 5.4 | 0.2 | 0.8 | 2.8 | 0.6 | . | 0.1 | 1.5 | . | 0.1 | . | . | . | . | . | . | . | 0.9 | 1.1 | 0.1 | . | 1.0 | 1.3 | . | . | . | . | . | 16.1 | 34 | − 31 | 14 | 6 | . | . |
| | | Ergoldsbach | 417 | 0.3 | 0.2 | 2.4 | . | 5.2 | 0.2 | 0.1 | 0.1 | 2.5 | . | 1.2 | . | . | . | . | . | . | . | 0.6 | 0.1 | 1.0 | 1.6 | . | . | . | 1.6 | . | . | . | 17.1 | 33 | − 35 | 14 | 7 | . | . |
| | | Straubing (Flugh.) | 352 | 0.8 | 4.5 | 0.8 | . | 4.4 | 0.5 | . | 1.4 | 2.4 | 0.0 | 0.4 | 0.0 | . | . | . | . | . | . | 0.0 | 0.0 | 0.9 | 0.5 | 2.4 | 4.4 | . | 0.0 | . | . | . | 23.4 | 45 | − 28 | 12 | 6 | 1 | . |
| | | Puchhausen | 370 | 10.7 | 4.7 | 0.2 | . | 0.2 | . | . | . | 11.0 | . | . | . | . | . | . | . | . | . | . | . | . | . | 6.2 | . | 4.9 | . | . | . | . | . | 37.9 | | | 7 | 5 | . | . |
| | | Stallwang | 360 | 2.3 | 7.5 | 1.2 | . | 1.4 | 5.2 | . | 0.5 | 1.6 | . | 1.7 | . | . | . | . | . | . | . | . | . | 21.5 | 2.0 | 2.5 | 1.9 | 0.0 | 0.0 | . | . | . | 49.3 | 79 | − 13 | 12 | 11 | . | . |
| | | Englmar | 881 | . | 10.8 | . | . | . | . | 2.8 | 4.9 | 5.2 | . | . | . | . | . | . | . | . | . | 1.4 | . | 2.8 | 11.2 | 1.3 | 2.8 | . | . | . | . | . | 53.2 | 61 | − 34 | 9 | 8 | . | . |
| | | Metten | 313 | 2.2 | 11.7 | 0.2 | . | 8.1 | 2.1 | 0.3 | 2.4 | 3.5 | . | 0.4 | 0.2 | . | . | . | . | . | . | 0.5 | 0.1 | 2.0 | 3.5 | 3.5 | 0.9 | . | 3.2 | . | . | . | 44.8 | 70 | − 19 | 17 | 10 | . | . |
| Isar | Grenze bis Lolsach | Mittenwald | 914 | 0.0 | 2.5 | 1.5 | . | . | 1.4 | . | . | 26.0 | 0.0 | . | . | . | . | . | . | . | . | 13.4 | 1.1 | 10.7 | 11.4 | 28.5 | 12.8 | . | 0.0 | . | . | 2.5 | 1.9 | 113.7 | 112 | + 12 | 12 | 12 | 3 | 2 |
| | | Vereinsalpe | 1406 | 0.6 | 3.8 | . | 0.4 | 0.9 | 1.8 | . | 1.6 | 15.9 | . | 0.6 | . | . | . | . | . | . | . | 9.1 | 4.6 | 5.1 | 19.4 | 16.7 | 3.8 | . | 8.5 | 0.5 | . | 4.7 | 4.5 | 102.5 | | | 18 | 13 | 7 | 30 |
| | | Vorderriß | 783 | . | 6.0 | 1.3 | 0.3 | 2.7 | 4.1 | . | . | 19.1 | . | 0.4 | . | . | . | . | . | . | . | 0.5 | 1.3 | | 56.2 | | | . | 10.7 | . | . | 1.6 | 2.5 | 106.7 | 86 | − 17 | 16 | 13 | 3 | . |
| | | Fall a. d. Isar | 741 | 1.6 | 12.1 | 1.2 | . | 2.9 | 2.1 | 0.1 | . | 21.5 | . | . | . | . | . | . | . | . | . | . | 5.5 | . | 19.9 | 6.6 | . | 0.2 | . | . | . | 2.3 | 1.9 | 77.9 | 59 | − 55 | 12 | 11 | 3 | . |
| | | Obernach | 824 | 0.2 | 4.6 | 2.7 | 0.1 | 2.0 | 3.4 | 0.2 | . | 19.9 | 0.5 | 0.6 | . | . | . | . | 0.2 | . | . | 2.0 | 1.0 | 2.4 | 15.2 | 18.6 | 14.6 | . | 0.9 | . | . | 1.4 | 4.5 | 95.0 | | | 20 | 13 | 4 | . |
| | | Urfeld | 844 | . | 12.4 | 2.5 | 0.6 | 0.5 | 6.7 | . | 0.5 | 20.2 | 0.5 | 0.5 | . | . | . | . | . | . | . | 0.1 | 1.0 | 0.5 | 16.8 | 14.2 | 17.0 | . | 1.5 | . | . | 3.7 | 7.5 | 107.0 | 67 | − 53 | 18 | 11 | 2 | 2 |
| | | Jachenau | 791 | 2.5 | 12.2 | 3.0 | 1.4 | 3.4 | 8.9 | 0.2 | . | 22.8 | . | . | . | . | . | . | . | . | . | 0.2 | . | 1.8 | 13.9 | 7.0 | 22.3 | . | . | . | . | 2.9 | 3.0 | 105.5 | 76 | − 33 | 15 | 13 | 4 | . |
| | | Lenggries | 682 | . | 28.3 | 3.0 | 0.8 | 2.3 | 8.6 | . | . | 14.3 | . | 0.9 | . | . | . | . | . | . | . | 1.0 | 1.1 | . | 11.2 | 25.6 | 12.1 | . | 1.3 | . | . | 2.2 | 3.6 | 116.3 | 87 | − 17 | 15 | 13 | 2 | . |
| | | Marienstein | 800 | . | 16.5 | 1.5 | 2.0 | 5.5 | 5.2 | . | 1.5 | 16.4 | 0.3 | . | . | . | . | . | . | . | . | . | 1.7 | . | 5.5 | 18.0 | 14.2 | . | . | . | . | 3.2 | 10.5 | 102.0 | 78 | − 28 | 14 | 13 | 3 | 1 |
| | | Tölz, Bad | 654 | 0.0 | 14.5 | 1.0 | 1.2 | 5.9 | 4.6 | 0.3 | 2.4 | 12.2 | 0.2 | . | . | . | . | . | . | . | . | 0.0 | 0.8 | . | 4.0 | 19.9 | 11.1 | 0.0 | . | . | . | 1.6 | 3.8 | 83.5 | 71 | − 34 | 15 | 12 | 4 | 2 |

# April — Tägliche Niederschlagshöhen in Millimetern, gemessen um 7 Uhr morgens — 1942

| Flußgebiet | | Ort | Seehöhe m | 1 | 2 | 3 | 4 | 5 | 6 | 7 | 8 | 9 | 10 | 11 | 12 | 13 | 14 | 15 | 16 | 17 | 18 | 19 | 20 | 21 | 22 | 23 | 24 | 25 | 26 | 27 | 28 | 29 | 30 | 31 | Monatssumme mm | % der Norm. | Abweichung v. d. Norm. | Zahl der Tage mit Niederschl. ≧0.1 | Niederschl. ≧1.0 | * ≧0.1 | ▣ |
|---|---|---|---|---|---|---|---|---|---|---|---|---|---|---|---|---|---|---|---|---|---|---|---|---|---|---|---|---|---|---|---|---|---|---|---|---|---|---|---|
| Isar | Loisach | Eibsee | 1000 | . | 2.1 | 2.5 | 0.8 | . | 1.1 | . | . | 9.3 | . | 1.1 | . | . | . | . | . | . | . | 18.0 | . | 3.8 | 3.9 | 18.8 | 10.6 | . | . | . | . | 1.6 | 7.4 | | 81.0 | 85 | − 14 | 13 | 12 | 2 | 1 |
| | | Grainau | 760 | . | 2.7 | 0.7 | 0.2 | . | 1.1 | . | . | 5.9 | . | 1.2 | . | . | . | . | . | . | . | 12.5 | 0.1 | 1.8 | 3.6 | 16.3 | 5.9 | . | 0.3 | . | . | 2.1 | 4.5 | | 58.9 | | | 15 | 11 | 2 | . |
| | | Zugspitze | 2960 | 2.8 | 5.1 | 2.0 | 1.0 | 2.5 | 3.2 | . | 1.4 | 6.9 | . | 2.1 | 0.8 | . | . | 0.3 | 0.2 | . | . | 4.3 | 5.0 | 2.5 | 6.6 | 14.0 | 12.4 | . | 2.0 | 1.2 | . | 1.4 | 2.0 | | 79.7 | | | 22 | 19 | 22 | 30 |
| | | Kaltenbrunn | 861 | . | 3.0 | . | . | . | 3.0 | . | . | 15.4 | . | 1.0 | . | . | . | . | . | . | . | 6.5 | . | 3.0 | 12.8 | 14.5 | 13.8 | . | 7.0 | . | . | 2.9 | 4.0 | | 86.9 | 80 | − 22 | 12 | 12 | 2 | 4 |
| | | Garmisch-Partenkirchen | 704 | 0.5 | 2.2 | 1.0 | 0.3 | 0.7 | 2.4 | . | 0.3 | 13.6 | . | 0.7 | . | . | . | . | . | . | . | 4.4 | 0.5 | 1.4 | 8.4 | 20.5 | 20.4 | . | 0.3 | . | . | 2.1 | 4.3 | | 84.0 | 85 | − 15 | 17 | 11 | 2 | 2 |
| | | Oberau | 655 | . | 5.2 | 1.6 | 0.4 | 0.5 | 4.3 | . | 0.7 | 15.9 | 0.2 | 0.7 | . | . | . | . | . | . | . | 1.9 | 0.4 | 0.8 | 6.7 | 22.8 | 15.8 | . | 0.4 | . | . | 0.8 | 4.6 | | 83.7 | 72 | − 33 | 18 | 9 | 1 | 1 |
| | | Eschenlohe | 639 | 0.0 | 5.8 | 2.6 | 0.7 | 0.6 | 3.2 | 0.7 | 0.6 | 13.4 | 0.2 | 0.9 | . | . | . | . | . | . | . | 0.8 | 0.7 | 0.6 | 7.3 | 22.7 | 16.9 | . | 1.8 | 0.0 | . | 1.7 | 4.9 | | 86.1 | 84 | − 16 | 19 | 10 | 3 | 1 |
| | | Murnau | 696 | . | 4.1 | 3.6 | 1.0 | 1.0 | 4.1 | 0.1 | 0.0 | 16.3 | . | 0.5 | . | . | . | . | . | . | . | 0.1 | 0.8 | 5.2 | 8.2 | 23.3 | 14.2 | . | . | 0.0 | . | 0.2 | 2.8 | | 85.5 | 84 | − 16 | 16 | 11 | 4 | 2 |
| | | Kochel | 625 | 0.3 | 9.7 | 2.1 | 1.3 | 0.3 | 4.8 | . | 0.5 | 14.5 | . | . | . | . | . | . | . | . | . | 0.2 | 0.9 | 0.2 | 10.8 | 18.6 | 14.5 | . | . | . | . | 2.6 | 2.7 | | 84.0 | 71 | − 34 | 16 | 10 | 2 | 2 |
| | | Sindelsdorf | 601 | 0.1 | 5.0 | 1.1 | 1.6 | 2.3 | 4.1 | . | 0.6 | 12.7 | . | . | . | . | . | . | . | . | . | 0.3 | 0.2 | 0.7 | 10.9 | 25.8 | 11.4 | . | . | . | . | 0.1 | 2.0 | | 78.9 | 84 | − 15 | 16 | 10 | 2 | 2 |
| | | Tutzingerhütte | 1327 | . | 9.5 | 21.5 | . | . | 5.4 | 9.5 | 7.5 | 26.5 | . | . | . | . | . | . | . | . | . | 2.5 | 2.3 | 1.5 | 18.5 | 23.5 | 17.7 | . | 1.5 | . | . | 3.2 | 18.3 | | 168.9 | | | 15 | 15 | 6 | 30 |
| | | Königsdorf | 626 | 0.8 | 7.4 | 2.4 | 2.5 | 4.1 | 2.8 | . | 1.4 | 12.8 | . | . | . | . | . | . | . | . | . | 1.7 | 0.9 | . | 0.9 | 25.0 | . | . | . | . | 0.8 | 1.7 | | 65.2 | 68 | − 31 | 14 | 10 | 2 | . |
| | | Puppling | 590 | 0.0 | 4.9 | 2.1 | 0.6 | 9.2 | 0.7 | . | 2.9 | 5.0 | . | . | . | . | . | . | . | . | . | . | 0.5 | . | . | 21.8 | 9.1 | . | . | . | . | . | 1.6 | | 58.4 | | | 11 | 9 | 1 | 1 |
| | Loisach bis Amper | Deisenhofen | 574 | 0.4 | 12.3 | 3.5 | 1.5 | 9.8 | 1.7 | 0.7 | 0.3 | 5.4 | . | . | . | . | . | . | . | . | . | . | 1.3 | 1.4 | 8.6 | 20.4 | 6.2 | . | . | . | . | . | 0.5 | | 74.0 | | | 15 | 11 | 1 | . |
| | | München-Sternwarte | 527 | . | 14.4 | 0.5 | 2.5 | 8.3 | 1.5 | 4.0 | 0.1 | 4.2 | . | 0.2 | . | . | . | . | . | . | . | . | 1.7 | 2.9 | 10.2 | 20.0 | 4.3 | 0.3 | . | . | . | 0.1 | | 75.2 | 91 | − 7 | 16 | 11 | 1 | . |
| | | Otterfing | 669 | 0.5 | 10.8 | 1.9 | 1.0 | 8.1 | 5.6 | 0.7 | 1.2 | 7.5 | . | . | . | . | . | . | . | . | . | . | 0.3 | 0.9 | 3.8 | 18.3 | . | . | 0.3 | . | 1.0 | 1.4 | | 63.3 | | | 16 | 11 | 4 | . |
| | | Eglfing | 537 | 0.2 | 19.7 | 2.9 | 1.0 | 10.6 | 1.5 | 1.7 | 0.2 | 4.4 | . | 0.3 | . | . | . | . | . | . | . | . | 0.9 | 1.8 | 2.1 | 26.5 | 5.5 | 0.0 | . | . | . | 0.1 | | 79.4 | 100 | 0 | 16 | 11 | 1 | . |
| | | Weihenstephan | 497 | 1.0 | 5.9 | . | 1.1 | 9.8 | 2.6 | . | 0.6 | 3.2 | . | 0.9 | . | . | . | . | . | . | . | 0.1 | 1.3 | 3.4 | 2.0 | 12.6 | 3.0 | . | . | . | . | . | 0.0 | | 47.5 | 75 | − 16 | 14 | 11 | . | . |
| | | München-Riem | 524 | 0.1 | 14.1 | 1.6 | 0.9 | 10.1 | 1.1 | 2.5 | 0.0 | 3.7 | . | 0.5 | . | . | . | . | . | . | . | . | 1.0 | 0.8 | 8.9 | 25.3 | 5.1 | 0.0 | 0.0 | 0.0 | . | . | 0.2 | | 75.9 | 99 | − 1 | 15 | 10 | . | . |
| | Amper, Ammer | Linderhof | 1015 | . | 13.7 | 2.1 | 5.2 | 1.2 | 7.8 | . | 0.4 | 15.3 | . | 1.2 | . | . | . | . | . | . | . | 5.7 | 1.2 | 2.6 | 4.2 | 20.7 | 19.1 | . | . | . | . | 1.2 | 10.2 | | 111.8 | 82 | − 25 | 16 | 15 | 4 | 20 |
| | | Ettal | 871 | 0.7 | 6.1 | 1.1 | . | . | 5.8 | . | 0.3 | 14.3 | . | 0.3 | . | . | . | . | . | . | . | 3.4 | . | 2.6 | 4.2 | 18.2 | 22.4 | . | . | . | . | 1.2 | 5.3 | | 85.9 | 67 | − 43 | 14 | 11 | 3 | 4 |
| | | Unterammergau | 830 | 1.4 | 10.4 | 4.8 | 1.2 | 2.4 | 9.0 | 0.6 | 0.2 | 19.6 | 0.5 | 0.8 | . | . | . | . | . | . | . | 1.7 | 0.7 | 0.1 | 5.5 | 18.7 | 21.2 | . | 0.0 | . | . | 0.6 | 12.1 | | 110.5 | 91 | − 11 | 17 | 11 | 5 | 1 |
| | | Böbing | 744 | . | 7.4 | 2.1 | 2.4 | 1.9 | 3.4 | 0.1 | 1.5 | 10.1 | . | 0.1 | . | . | . | . | . | . | . | 0.0 | 0.9 | 3.5 | 5.2 | 16.0 | 11.4 | . | . | . | . | . | 1.9 | | 67.9 | 72 | − 27 | 15 | 12 | 1 | 1 |
| | | Hohenpeißenberg | 977 | 0.0 | 6.0 | 3.3 | 0.1 | 2.7 | 1.1 | 0.0 | 1.1 | 10.1 | . | 0.3 | . | . | . | . | . | . | . | 1.0 | 2.3 | 2.5 | 3.1 | 20.5 | 9.8 | 0.2 | 0.3 | 0.0 | . | . | 0.9 | | 65.3 | 78 | − 18 | 17 | 12 | 3 | . |
| | | Weilheim | 566 | 0.1 | 6.6 | 2.6 | 1.8 | 2.2 | 2.4 | . | 0.2 | 7.5 | 0.7 | 1.9 | 0.6 | . | . | . | . | . | . | 0.6 | 0.8 | 1.2 | 5.4 | 19.2 | 7.5 | 0.1 | . | . | . | . | 0.5 | | 61.9 | 87 | − 9 | 19 | 11 | 4 | 1 |
| | | Dießen | 576 | . | 5.4 | 0.5 | 2.5 | 3.3 | 1.2 | . | . | 7.1 | . | 0.1 | . | . | . | . | . | . | . | . | 0.0 | 5.4 | 3.3 | 11.7 | 4.9 | . | . | . | . | . | 0.1 | | 45.5 | 63 | − 27 | 12 | 9 | . | . |
| | Amper | Seefeld | 565 | . | 7.8 | 4.3 | 2.8 | 9.9 | 0.8 | 0.7 | . | 4.7 | . | . | . | . | . | . | . | . | . | . | 0.0 | 4.4 | 14.6 | 18.0 | 4.0 | . | . | . | . | . | 0.2 | | 72.2 | 100 | 0 | 12 | 9 | 3 | . |
| | | Achselschwang | 587 | . | 11.9 | 1.9 | 2.0 | 7.4 | 5.4 | . | . | 2.3 | . | 1.1 | . | . | . | . | . | . | . | . | 0.0 | 1.9 | 3.6 | 12.8 | 3.6 | . | . | . | . | . | 0.3 | | 54.2 | 68 | − 26 | 12 | 11 | 1 | . |
| | | Haspelmoor | 540 | 0.1 | 11.8 | 0.4 | 3.1 | 8.3 | 3.7 | . | 1.2 | 1.9 | . | . | . | . | . | . | . | . | . | 0.3 | 0.7 | 1.6 | 5.4 | 5.6 | 2.1 | . | . | 0.1 | . | . | 0.1 | | 45.4 | | | 16 | 10 | 1 | . |
| | | Dachau | 477 | 0.0 | 10.9 | . | 0.1 | 14.0 | 3.0 | . | . | 2.3 | . | 0.1 | . | . | . | . | . | . | . | . | 1.4 | 2.5 | . | 6.8 | 3.0 | 0.1 | 0.1 | . | . | . | 0.1 | | 44.4 | 66 | − 23 | 13 | 7 | 1 | . |
| | | Münsing | 666 | 1.2 | 5.1 | 1.0 | 2.3 | 4.5 | 2.5 | 1.3 | 0.3 | 7.8 | . | . | . | . | . | . | . | . | . | . | 0.5 | 0.6 | 1.9 | 22.0 | 7.3 | . | 0.1 | . | . | 0.0 | 1.2 | | 59.6 | 71 | − 25 | 16 | 12 | 3 | . |
| | | Traubing | 670 | . | 0.5 | 6.5 | 3.2 | 5.0 | . | . | . | 8.5 | . | 0.3 | . | . | . | . | . | . | . | . | 0.4 | 3.7 | 14.2 | 17.3 | 5.1 | . | . | . | . | . | . | | 64.7 | | | 11 | 8 | . | . |
| | | München-Pasing | 526 | . | 12.8 | 1.6 | 1.8 | 9.8 | 1.6 | 2.1 | 0.2 | 4.1 | . | 0.4 | . | . | . | . | . | . | . | 0.0 | 0.2 | 4.1 | 0.5 | 37.9 | 3.8 | . | . | . | . | . | . | | 80.9 | 100 | 0 | 14 | 10 | . | . |
| | | Schleißheim | 485 | 0.0 | 8.4 | 0.2 | 1.4 | 12.1 | 2.2 | 0.0 | 0.3 | 2.5 | . | 0.1 | . | . | . | . | . | . | . | 0.0 | 0.5 | 1.8 | 3.6 | 8.1 | 4.0 | 1.7 | 0.0 | 0.0 | 0.0 | . | 0.0 | | 46.9 | 69 | − 21 | 14 | 10 | 1 | . |
| | Amper bis Mündung | Nandlstadt | 464 | Tabelle nicht mehr vorhanden | | | | | | | | | | | | | | | | | | | | | | | | | | | | | *22.0* | | | | | | |
| | | Erding | 460 | 0.5 | 13.4 | 0.2 | 2.0 | 13.9 | 3.4 | 0.0 | 0.6 | 3.2 | . | 0.2 | . | . | . | . | . | . | . | . | 0.2 | 0.3 | 0.4 | 12.4 | 4.6 | 0.0 | . | 0.1 | . | . | 0.1 | | 55.5 | | | 16 | 7 | 1 | . |
| | | Moosburg | 410 | 1.8 | 10.0 | 0.2 | . | 5.6 | 2.0 | 0.6 | 0.6 | 3.5 | . | 0.9 | . | . | . | . | . | . | . | . | 0.7 | 0.8 | . | 1.9 | 2.5 | . | . | 0.1 | . | . | . | | 31.2 | 63 | − 18 | 14 | 7 | . | . |
| | | Pörndorf | 491 | . | 3.4 | . | . | 5.9 | 0.9 | . | 0.3 | 2.1 | . | . | . | . | . | . | . | . | . | 0.4 | 1.2 | 1.4 | . | 3.4 | 2.1 | . | 0.8 | . | . | . | . | | 21.9 | | | 11 | 7 | . | . |
| | | Dingolfing | 360 | 1.2 | 5.9 | 0.7 | . | 6.4 | 1.4 | 2.4 | 1.2 | 4.3 | . | 0.7 | . | . | . | . | . | . | . | . | 1.2 | . | 3.1 | 8.0 | 3.2 | 3.4 | . | 1.0 | . | . | . | | 44.1 | 88 | − 6 | 15 | 13 | . | . |
| | | Landau a. Isar | 339 | 0.6 | 4.1 | 0.4 | . | 3.8 | 1.1 | . | 1.0 | 2.2 | . | 0.2 | . | . | . | . | . | . | . | . | 0.3 | . | 4.3 | 1.2 | 4.6 | 2.2 | . | . | . | . | . | | 26.0 | 49 | − 27 | 13 | 9 | . | . |
| Isar bis Inn | Isar bis Vils | Rohrstetten | 450 | 3.5 | 17.0 | 2.7 | . | 6.6 | 6.2 | 2.2 | 1.8 | 3.0 | . | 1.5 | 0.9 | . | . | . | . | . | . | . | 0.1 | . | 8.1 | 6.0 | 3.0 | 1.3 | . | . | . | . | . | | 63.9 | 89 | − 8 | 15 | 13 | 1 | . |
| | | Osterhofen | 310 | 3.1 | 8.8 | 0.0 | . | 9.6 | 1.3 | 2.1 | 2.0 | 1.6 | . | 0.0 | . | . | . | . | . | . | . | . | . | . | 0.7 | 8.9 | 8.4 | 2.0 | . | 1.0 | . | . | . | | 49.5 | 88 | − 7 | 12 | 11 | . | . |
| | | Schöllnach | 370 | 2.3 | 17.1 | . | . | 10.3 | 4.8 | 3.8 | 2.7 | 3.4 | . | 2.8 | . | . | . | . | . | . | . | . | . | . | 1.8 | 9.1 | 3.8 | 1.6 | . | . | . | . | . | | 63.5 | 91 | − 6 | 12 | 12 | . | . |
| | Vils | Ratzing b. Taufkirchen | 464 | 1.1 | 6.0 | 0.1 | . | 8.7 | 3.1 | . | . | 2.7 | . | 0.2 | . | . | . | . | . | . | . | . | 0.4 | . | 1.5 | 15.7 | 5.6 | 0.1 | . | 0.1 | . | . | . | | 45.3 | | | 13 | 8 | . | . |
| | | Vilsbiburg | 449 | 1.4 | 3.2 | . | . | 5.2 | 8.5 | . | 1.3 | 2.0 | . | . | . | . | . | . | . | . | . | . | 0.7 | . | 0.7 | 7.2 | 5.2 | . | . | . | . | . | 0.0 | | 35.4 | 58 | − 25 | 10 | 8 | . | . |
| | | Oberhausen | 400 | 1.3 | 6.1 | 0.8 | . | 5.2 | . | 3.1 | 1.2 | 2.0 | . | . | . | . | . | . | . | . | . | . | . | 0.5 | 0.9 | 7.2 | 5.1 | 1.6 | . | 0.5 | . | . | . | | 35.5 | 58 | − 26 | 13 | 9 | . | . |
| | | Schönau i. Ndb. | 435 | 1.4 | 4.2 | 4.2 | . | 2.3 | . | 2.8 | 1.3 | 2.5 | . | 5.1 | . | . | . | . | . | . | . | . | 0.2 | . | 6.8 | 9.4 | 6.0 | 2.2 | . | 0.3 | . | . | . | | 48.7 | 77 | − 15 | 14 | 12 | . | . |
| | | Haidenburg | 389 | 2.0 | 6.4 | 3.0 | . | 7.9 | 3.0 | 0.0 | . | 2.2 | . | 1.6 | . | . | . | . | . | . | . | . | . | . | 0.9 | 13.2 | 12.4 | 4.3 | . | 1.2 | . | . | . | | 58.1 | 114 | + 7 | 12 | 11 | 1 | . |
| | | Egglham | 352 | 1.4 | 5.0 | 1.5 | . | 4.5 | 2.6 | . | 2.9 | . | . | 1.2 | . | . | . | . | . | . | . | . | . | . | . | 17.8 | 12.4 | 2.6 | . | . | . | . | . | | 51.9 | | | 10 | 10 | 1 | . |
| | Vils bis Ilz | Ortenburg | 348 | 3.7 | 5.9 | . | . | 3.8 | 3.2 | . | 2.9 | 7.5 | . | . | . | . | . | . | . | . | . | . | . | . | 4.1 | 12.0 | . | . | . | . | . | . | . | | 43.2 | 80 | − 11 | 8 | 8 | . | . |
| | | Ruderting | 440 | 3.2 | 15.5 | 1.2 | . | 9.5 | 2.1 | . | 3.9 | 3.2 | . | 1.5 | . | . | . | . | . | . | . | . | . | . | 5.0 | 10.5 | 9.5 | 1.5 | . | . | . | . | . | | 66.6 | | | 12 | 12 | 1 | . |
| | | Passau-Kachlet | 301 | 1.4 | 9.2 | 3.5 | . | 6.4 | 2.1 | 4.5 | 1.8 | 4.3 | . | 2.0 | 0.0 | . | . | . | . | . | . | . | 0.0 | . | 4.0 | 12.9 | 9.2 | 1.6 | . | 0.2 | . | . | . | | 63.1 | 98 | − 1 | 14 | 13 | 1 | . |

# Tägliche Niederschlagshöhen in Millimetern, gemessen um 7 Uhr morgens



| Flußgebiet | | Ort | Seehöhe m | 1 | 2 | 3 | 4 | 5 | 6 | 7 | 8 | 9 | 10 | 11 | 12 | 13 | 14 | 15 | 16 | 17 | 18 | 19 | 20 | 21 | 22 | 23 | 24 | 25 | 26 | 27 | 28 | 29 | 30 | 31 | Monatssumme mm | Monatssumme % der Norm. | Abweichung v. d. Norm. | Zahl der Tage mit Niederschl. ≧0.1 | Niederschl. ≧1.0 | * ≧0.1 | ▣ |
|---|---|---|---|---|---|---|---|---|---|---|---|---|---|---|---|---|---|---|---|---|---|---|---|---|---|---|---|---|---|---|---|---|---|---|---|---|---|---|---|
| Isar bis Inn | Ilz | Rachelsee-Diensthütte | 867 | 2.1 | 26.8 | 3.0 | . | 6.7 | 5.3 | 3.0 | 3.1 | 6.1 | . | 4.0 | 0.8 | . | 0.4 | 0.1 | . | . | . | . | 0.8 | 4.5 | 7.7 | 8.0 | 4.5 | 0.2 | . | . | . | 1.0 | | 88.1 | 82 | − 20 | 20 | 14 | 7 | 8 |
| | | Kirchdorf | 690 | 0.3 | 4.7 | 3.4 | . | *5.0* | *2.5* | *1.5* | 0.7 | 5.7 | . | 3.4 | . | . | . | . | . | . | . | . | 0.1 | 0.0 | 7.5 | 9.3 | 3.4 | . | . | . | . | . | | 47.5 | 71 | − 20 | 13 | 9 | . | . |
| | | Klingenbrunn | 816 | 0.8 | 13.6 | 1.4 | . | 5.0 | 3.9 | 1.3 | 1.3 | 5.8 | . | 4.4 | 0.4 | . | . | 0.0 | 0.0 | . | . | . | 0.9 | 0.0 | 12.0 | 6.9 | 1.5 | 1.3 | . | 0.0 | . | 0.0 | | 60.5 | 81 | − 14 | 15 | 12 | 1 | 11 |
| | | Schönberg (Ndb.) | 564 | 1.8 | 17.2 | 7.2 | . | 6.5 | 3.2 | 0.0 | . | 4.5 | . | 4.5 | 1.9 | . | . | . | . | . | . | . | 0.0 | . | 24.4 | 3.2 | 2.1 | . | . | . | . | . | | 76.5 | 117 | + 11 | 11 | 11 | 2 | . |
| | | St. Oswald | 830 | 0.2 | 16.9 | 1.2 | . | 5.1 | 6.0 | 3.6 | 2.8 | 4.0 | . | 3.4 | 0.1 | . | . | 0.0 | . | . | . | . | 0.3 | . | 9.3 | 2.1 | 1.2 | . | . | . | . | . | | 56.2 | 61 | − 36 | 14 | 11 | 2 | . |
| | | Finsterau (Forstamt) | 1004 | 4.6 | 27.0 | 7.7 | . | 4.1 | 11.8 | 0.6 | 1.8 | 3.2 | . | 7.1 | 0.5 | . | . | 0.0 | 0.3 | . | . | . | . | 0.7 | 2.9 | 3.8 | 2.3 | 0.7 | 0.1 | 0.4 | . | . | | 80.4 | 92 | − 7 | 19 | 11 | 6 | 20 |
| | | Leopoldsreut | 1120 | . | 19.6 | 3.4 | . | 3.3 | 6.9 | . | 2.2 | 5.7 | . | 0.9 | . | . | . | . | 0.2 | . | . | . | . | . | 7.6 | 5.7 | 2.3 | . | . | . | . | 0.6 | | 68.4 | | | 12 | 9 | 7 | 17 |
| | | Mauth | 820 | 6.1 | 15.3 | 1.9 | 0.0 | 0.1 | 13.4 | 0.7 | 0.3 | 4.3 | . | . | . | . | . | 3.8 | . | . | . | . | . | 0.4 | 2.1 | 4.9 | 0.1 | 0.4 | 0.0 | . | . | 0.4 | | 54.2 | 70 | − 23 | 15 | 8 | 2 | 9 |
| | | Duschlberg | 900 | 2.1 | 20.5 | 4.1 | . | 5.6 | . | 1.6 | 0.8 | 7.3 | . | 0.3 | 0.6 | . | . | 0.2 | 0.0 | . | . | . | . | . | 6.6 | 6.3 | 1.7 | 0.0 | 0.1 | 1.1 | . | 1.5 | | 60.4 | 73 | − 22 | 16 | 11 | 7 | 12 |
| | | Röhrnbach | 430 | 0.7 | 21.8 | 1.7 | . | 7.2 | 4.3 | 2.3 | 1.2 | 3.1 | . | 2.6 | 0.1 | . | . | 0.0 | . | . | . | . | 0.0 | . | 16.2 | 5.1 | 4.3 | 3.2 | . | 0.0 | . | 0.0 | | 73.8 | 119 | + 12 | 14 | 12 | 4 | . |
| | | Roitham | 500 | 1.2 | 15.1 | 1.3 | . | 8.8 | 4.3 | 3.1 | 3.6 | 2.8 | . | . | 2.8 | . | . | . | . | . | . | . | . | . | 12.3 | 7.1 | . | 1.3 | . | . | . | 0.0 | | 63.7 | 96 | − 3 | 12 | 12 | 1 | . |
| Inn | Grenze bis Mangfall | Schwarzenkopfhütte | 1340 | 0.4 | 13.4 | 4.2 | 2.1 | 4.5 | 5.2 | 1.2 | 0.0 | 17.8 | 1.2 | . | . | . | . | . | . | . | . | . | 1.4 | . | 19.0 | 29.2 | 7.6 | . | . | . | 2.4 | 3.2 | 21.6 | 136.4 | | | 17 | 15 | 9 | 30 |
| | | Valepp | 885 | 0.7 | 13.7 | 1.3 | 0.2 | 4.8 | 5.1 | 0.3 | . | 15.5 | . | 1.6 | . | . | . | 0.0 | . | . | . | 0.0 | 5.4 | 0.1 | 12.5 | 16.5 | 8.1 | . | 1.2 | 0.2 | . | 2.2 | 2.3 | 91.7 | 67 | − 45 | 18 | 13 | 8 | 15 |
| | | Tatzelwurm | 795 | 0.5 | 9.3 | . | . | 10.1 | 6.3 | . | . | 17.0 | . | 7.0 | . | . | . | . | . | . | . | . | 1.0 | 0.7 | 9.3 | 17.4 | 9.8 | . | 0.7 | 0.3 | . | 7.1 | 7.6 | 104.1 | | | 15 | 11 | 2 | 2 |
| | | Oberaudorf | 485 | . | 6.2 | 2.3 | . | 5.0 | 2.7 | . | 3.7 | 10.0 | . | . | . | . | . | . | . | . | . | . | 2.5 | . | 11.0 | 17.0 | 5.9 | . | . | . | . | 7.9 | 2.6 | 76.8 | 73 | − 28 | 12 | 12 | 2 | 1 |
| | | Törwang | 700 | . | 5.4 | 2.1 | . | 13.2 | 4.8 | . | . | 21.4 | . | . | . | . | . | . | . | . | . | . | 2.4 | 0.8 | 10.5 | 33.5 | 9.6 | . | . | . | . | 2.2 | 4.0 | 109.9 | 95 | − 6 | 12 | 11 | 4 | 1 |
| | | Degerndorf | 470 | . | 6.8 | 1.4 | 8.4 | 12.4 | 7.2 | . | . | 4.8 | . | . | . | . | . | . | . | . | . | . | 3.6 | 10.2 | 21.3 | 11.2 | 7.1 | . | . | . | . | 11.8 | 3.4 | 109.6 | 116 | + 15 | 13 | 13 | 2 | . |
| | | Endorf | 529 | 0.0 | 8.7 | 4.3 | . | 9.5 | 4.4 | 1.2 | . | 12.8 | 0.0 | 0.9 | . | . | . | . | . | . | . | . | 1.2 | . | 26.5 | 24.3 | 14.4 | . | . | 0.0 | . | 0.7 | 1.0 | 109.9 | 110 | + 10 | 13 | 11 | 2 | 2 |
| | Mangfall | Stuben | 874 | . | 14.2 | 0.6 | 3.2 | 2.0 | 5.5 | . | . | 21.6 | 3.1 | 0.2 | . | . | . | . | . | . | . | 0.2 | 2.8 | . | 14.5 | 19.8 | 13.7 | . | 5.4 | . | . | 2.1 | 2.5 | 111.4 | 71 | − 35 | 16 | 13 | 4 | 11 |
| | | Dorf Kreuth | 790 | . | 19.1 | 2.0 | . | 4.1 | . | . | . | 13.9 | 1.9 | 2.3 | . | . | . | . | . | . | . | . | 2.0 | . | 4.5 | 20.5 | 10.1 | . | 2.2 | . | . | 2.1 | 3.4 | 88.1 | 63 | − 52 | 13 | 13 | 2 | 2 |
| | | Bauer in der Au | 905 | . | 24.0 | 4.1 | . | . | 12.5 | . | . | 21.2 | 2.0 | . | . | . | . | . | . | . | . | . | 0.8 | . | 4.0 | 19.1 | 10.2 | . | 1.3 | . | . | 0.8 | 4.6 | 104.6 | 69 | − 47 | 12 | 10 | 4 | 7 |
| | | Tegernsee | 727 | 0.8 | 22.5 | 4.3 | 1.1 | 5.1 | 6.5 | . | . | 0.1 | 0.1 | 16.0 | . | . | . | . | . | . | . | . | 0.8 | . | 7.9 | 16.2 | 14.7 | . | 1.0 | . | . | 2.6 | 6.9 | 107.2 | 91 | − 10 | 17 | 12 | 2 | 2 |
| | | Miesbach | 710 | 3.1 | 9.4 | 1.4 | 6.2 | 0.2 | 0.6 | 0.0 | 0.7 | 10.7 | . | 0.8 | . | . | . | . | . | . | . | . | 0.4 | . | 12.4 | 15.1 | 11.3 | . | . | . | . | 5.6 | 8.4 | 86.3 | 82 | − 19 | 15 | 10 | 2 | 2 |
| | | Taubenberg | 825 | 0.4 | 12.8 | 3.7 | 0.7 | 10.3 | 2.6 | 1.9 | 1.2 | 10.2 | . | 1.3 | . | . | . | . | . | . | . | . | . | . | 4.1 | 19.7 | 19.8 | . | . | . | . | 1.8 | 5.6 | 95.2 | 90 | − 11 | 15 | 13 | 3 | 1 |
| | | Neuhelfendorf | 665 | 0.7 | 8.3 | 4.5 | 2.5 | 5.0 | . | 0.3 | 0.6 | 6.4 | . | 0.8 | . | . | . | . | . | . | . | . | 0.2 | . | 3.3 | 23.7 | 12.2 | . | . | . | . | 1.0 | 1.3 | 70.8 | | | 15 | 10 | 2 | 2 |
| | | Kloaschau | 907 | Sammelmessung | | | | | | | | | | | | | | | | | | | | | | | | | | | | | *89.0* | *66* | *− 46* | | | | |
| | | Bayrischzell | 800 | Tabelle nicht mehr vorhanden | | | | | | | | | | | | | | | | | | | | | | | | | | | | | *100.0* | *81* | *− 24* | | | | |
| | | Wendelsteinhaus | 1718 | 4.2 | 12.9 | 6.2 | 3.1 | 16.4 | 4.7 | . | 0.0 | 14.2 | 0.0 | 1.6 | . | . | . | 1.3 | . | . | . | . | 6.7 | . | 14.1 | 22.4 | 6.7 | . | 0.0 | 1.4 | . | 7.3 | 16.4 | 139.6 | | | 16 | 16 | 16 | 19 |
| | | Neuhaus b. Schliersee | 792 | Beobachtungen unbrauchbar | | | | | | | | | | | | | | | | | | | | | | | | | | | | | *100.0* | *70* | *− 42* | | | | |
| | | Sandbichl-Winkl | 782 | 0.2 | 11.2 | 3.8 | 0.7 | 9.8 | 4.8 | 0.4 | 0.3 | 12.0 | 0.1 | 1.5 | . | . | . | . | . | . | . | . | 1.7 | 0.4 | 14.9 | 17.2 | 9.7 | 0.1 | 0.0 | . | . | 4.4 | 10.0 | 103.2 | 84 | − 20 | 19 | 12 | 4 | 3 |
| | | Groß-Seeham | 652 | 0.2 | 12.8 | 6.7 | . | 7.3 | 3.0 | 2.0 | 0.4 | 7.2 | . | 2.6 | . | . | . | . | . | . | . | . | 0.0 | 2.3 | 5.6 | 20.3 | 11.5 | . | . | 0.1 | . | 1.5 | 2.3 | 85.8 | 96 | − 4 | 16 | 13 | 3 | 2 |
| | | Irschenberg | 740 | 0.5 | 7.0 | 4.6 | 0.4 | 7.0 | . | 0.4 | . | 7.5 | . | . | . | . | . | . | . | . | . | . | 0.1 | . | 9.2 | 17.3 | 10.8 | . | . | . | . | 0.5 | 3.3 | 68.6 | 81 | − 16 | 13 | 8 | 2 | 2 |
| | | Rosenheim | 446 | 0.2 | 5.1 | 2.2 | 2.3 | 6.6 | 6.0 | 0.3 | . | 12.3 | . | 0.5 | . | . | . | . | . | . | . | . | 0.7 | . | 17.6 | 19.7 | 8.6 | . | . | . | . | 0.8 | 0.3 | 83.2 | 97 | − 3 | 15 | 9 | . | . |
| | Mangfall bis Alz | Ebersberg | 565 | Tabelle nicht mehr vorhanden | | | | | | | | | | | | | | | | | | | | | | | | | | | | | *90.0* | *115* | *+ 12* | | | | |
| | | Gabersee | 500 | 1.1 | 8.6 | 4.0 | 0.2 | 11.8 | 0.1 | 0.0 | 0.3 | 6.6 | 0.0 | 0.3 | . | . | . | 0.0 | . | . | . | . | 0.0 | . | 28.5 | 20.2 | 13.6 | . | . | . | . | . | 0.2 | 95.5 | | | 13 | 8 | 1 | . |
| | | Haag i. Obb. | 564 | 1.6 | 15.6 | 1.0 | . | 17.6 | 0.6 | 1.7 | 0.2 | 5.0 | . | 0.3 | . | . | . | . | . | . | . | . | 0.6 | . | 16.0 | 17.0 | . | . | . | . | . | . | . | 77.2 | 97 | − 2 | 12 | 8 | . | . |
| | | Schnaitsee | 600 | 0.3 | 10.4 | 0.5 | . | 10.0 | 0.4 | 0.6 | 1.1 | 7.2 | . | . | . | . | . | . | . | . | . | . | 0.2 | . | 14.0 | 19.9 | 10.4 | . | . | . | . | 0.2 | . | 75.2 | 74 | − 27 | 13 | 7 | 1 | . |
| | | Mühldorf | 382 | 3.0 | 9.2 | 1.3 | . | 8.3 | 1.5 | 1.3 | 0.5 | 4.4 | . | 0.1 | . | . | . | . | . | . | . | . | 0.0 | . | 3.0 | 11.8 | 7.3 | . | . | . | . | . | 0.0 | 51.7 | 80 | − 13 | 12 | 10 | . | . |
| | | Isen | 500 | 0.6 | 14.9 | 1.4 | . | 23.4 | 1.8 | . | . | 3.9 | . | . | . | . | . | . | . | . | . | . | . | . | 1.5 | 16.8 | 6.0 | . | . | . | . | . | . | 70.3 | 101 | + 1 | 9 | 8 | . | . |
| | | Dorfen | 460 | 1.5 | 14.3 | 1.6 | . | 16.2 | 2.6 | 0.4 | . | 3.8 | . | . | . | . | . | . | . | . | . | . | 0.4 | 0.2 | 3.7 | 21.5 | 5.7 | . | . | 0.2 | . | . | 0.0 | 72.1 | 97 | − 2 | 13 | 9 | . | . |
| | Alz | Seegatterl | 715 | 0.2 | 11.7 | 0.8 | . | 12.0 | 3.3 | 0.5 | . | 24.8 | 0.2 | 5.0 | . | . | . | . | . | . | . | . | 1.9 | . | 20.6 | 12.2 | 6.9 | 1.5 | 1.3 | . | . | 12.6 | 1.0 | 116.5 | | | 17 | 13 | 4 | 2 |
| | | Reit i. W. | 672 | . | 10.1 | 1.2 | . | 10.7 | 4.5 | . | . | 21.7 | 1.2 | 5.2 | 0.2 | . | . | . | . | . | . | . | 3.3 | 1.6 | 21.5 | 16.0 | 8.8 | 2.7 | 0.2 | 0.1 | . | 11.6 | 1.5 | 122.1 | 99 | − 1 | 18 | 15 | 3 | 3 |
| | | Schleching | 570 | 0.4 | 14.2 | 2.8 | . | 10.9 | 6.3 | 1.4 | . | 16.9 | 0.8 | 7.7 | . | . | . | . | . | . | . | . | 1.2 | . | 18.5 | 15.8 | 5.8 | 1.8 | 0.2 | . | . | 6.2 | . | 110.9 | 81 | − 26 | 16 | 13 | 1 | . |
| | | Staudach | 540 | . | 12.3 | 2.8 | . | 12.1 | . | 1.9 | . | 17.7 | 1.6 | . | . | . | . | . | . | . | . | . | . | . | 24.4 | 19.8 | 8.5 | 0.5 | . | 0.4 | . | 2.4 | 1.7 | 105.9 | 93 | − 8 | 13 | 11 | 3 | 2 |
| | | Maria Eck | 892 | . | 23.4 | 2.6 | . | 4.6 | . | 15.4 | . | 37.6 | . | . | . | . | . | . | . | . | . | . | 0.8 | . | 14.1 | 15.6 | 12.3 | 2.6 | . | . | . | 0.9 | 0.7 | 130.6 | 97 | − 4 | 12 | 9 | 4 | 2 |
| | | Sachrang | 740 | . | 11.9 | 2.6 | . | 13.5 | 7.4 | . | . | 20.5 | 0.4 | 2.4 | 0.5 | . | . | . | . | . | . | . | 1.9 | . | 19.8 | 12.0 | 7.2 | 0.4 | . | 2.0 | . | 9.5 | 2.8 | 114.8 | 82 | − 26 | 16 | 13 | 3 | 2 |
| | | Grattenbach | 700 | 0.4 | 18.1 | 2.5 | 4.7 | 9.9 | 8.5 | . | . | 23.9 | 0.2 | 3.9 | . | . | . | . | . | . | . | . | 3.1 | . | 19.2 | 15.1 | 13.7 | . | . | . | . | 11.9 | 3.1 | 138.2 | 77 | − 42 | 15 | 9 | 2 | 4 |
| | | Prien-Stock | 520 | . | 8.5 | 5.7 | . | 11.7 | 2.5 | 4.7 | . | 9.5 | 0.0 | 1.7 | . | . | . | . | . | . | . | . | 1.1 | . | 43.0 | 22.3 | 11.7 | . | . | . | . | 2.5 | 1.2 | 126. | 122 | + 23 | 13 | 13 | 3 | . |
| | | Bernau | 522 | 0.1 | 11.8 | 1.6 | . | 11.6 | 5.2 | 0.5 | 0.1 | 15.2 | 0.1 | 0.8 | . | . | . | . | . | . | . | . | 1.1 | . | 30.7 | 18.7 | 11.1 | 0.4 | . | 0.1 | . | 4.0 | 2.0 | 115.1 | 106 | + 7 | 18 | 11 | 3 | 2 |
| | | Herrenchiemsee | 539 | 0.0 | 11.5 | 3.2 | . | 10.2 | 3.0 | 3.7 | . | 13.7 | 0.0 | 2.0 | . | . | . | . | . | . | . | . | 1.4 | . | 25.8 | 16.4 | 14.6 | 0.1 | 0.1 | 0.1 | . | 3.5 | 1.6 | 110.9 | 110 | + 10 | 16 | 13 | 2 | . |
| | | Seebruck | 528 | 0.4 | 10.9 | 3.0 | . | 11.6 | 1.3 | 2.5 | . | 12.3 | 0.1 | 2.2 | . | . | . | . | . | . | . | . | 0.9 | . | 14.5 | 13.6 | 10.8 | 0.1 | . | . | . | 0.5 | 1.9 | 86.6 | 84 | − 16 | 16 | 11 | 3 | . |
| | | Ruhpolding | 664 | . | 18.4 | 12.1 | . | 16.4 | 5.2 | 2.4 | . | . | . | 31.5 | . | . | . | . | . | . | . | . | 1.3 | 0.7 | 13.6 | 14.2 | 4.0 | 2.4 | . | . | . | 5.4 | 1.7 | 129.3 | 88 | − 18 | 14 | 13 | 3 | 2 |
| | | Inzell | 695 | . | 12.1 | 6.5 | . | 13.0 | 4.7 | 3.6 | . | 17.2 | 0.2 | 5.3 | 0.8 | . | . | . | . | . | . | . | 1.1 | . | 13.3 | 13.7 | 8.0 | 0.9 | . | 0.4 | . | 2.6 | 3.4 | 106.8 | 75 | − 36 | 17 | 13 | 3 | 2 |
| | | Traunstein (Realschule) | 597 | 0.3 | 9.8 | 6.8 | . | 11.9 | 1.3 | 7.0 | . | 17.8 | . | 1.8 | . | . | . | . | . | . | . | . | 1.1 | . | 9.3 | 20.7 | 14.6 | . | . | . | . | 3.3 | 3.0 | 108.7 | 88 | − 15 | 14 | 13 | 2 | . |
| | | Trostberg | 486 | 0.5 | 12.5 | 2.7 | . | 10.2 | . | 1.0 | 0.1 | 8.6 | 0.2 | 0.7 | 0.1 | . | . | . | . | . | . | . | 0.4 | . | 15.7 | 12.4 | 10.6 | . | . | . | . | 0.0 | . | 75.7 | 84 | − 14 | 14 | 8 | . | . |
| | | Engelsberg | 490 | 0.7 | 11.0 | 1.8 | . | 10.3 | . | 0.9 | 1.8 | 7.6 | . | 1.1 | . | . | . | 0.0 | . | . | . | . | 0.2 | . | 19.8 | 15.6 | 5.1 | . | . | . | . | . | 0.4 | 76.3 | | | 13 | 9 | . | . |

# April — Tägliche Niederschlagshöhen in Millimetern, gemessen um 7 Uhr morgens — 1942

| Flußgebiet | | Ort | Seehöhe m | 1 | 2 | 3 | 4 | 5 | 6 | 7 | 8 | 9 | 10 | 11 | 12 | 13 | 14 | 15 | 16 | 17 | 18 | 19 | 20 | 21 | 22 | 23 | 24 | 25 | 26 | 27 | 28 | 29 | 30 | 31 | Monatssumme mm | % der Norm. | Abweichung v. d. Norm. | Zahl der Tage mit Niederschl. ≥0.1 | ≥1.0 | ✳ ≥0.1 | ⊡ |
|---|---|---|---|---|---|---|---|---|---|---|---|---|---|---|---|---|---|---|---|---|---|---|---|---|---|---|---|---|---|---|---|---|---|---|---|---|---|---|---|
| Inn | Salzach | Hintersee b. Berchtesg.. | 805 | . | 14.6 | 2.6 | . | 6.5 | 2.6 | . | . | 17.5 | . | 8.1 | . | . | . | . | . | . | . | . | 6.0 | 0.6 | 12.3 | 14.6 | 5.1 | 1.3 | 0.9 | 0.5 | . | 12.3 | 8.8 | | 114.3 | 97 | − 3 | 16 | 13 | 3 | 2 |
| | | Wimbachschloß | 940 | 0.1 | 9.9 | 12.6 | . | 0.4 | . | . | . | 16.8 | 0.1 | 3.2 | 0.9 | . | . | . | . | . | . | . | 1.9 | . | 36.8 | 36.7 | 31.0 | 26.7 | 3.4 | . | . | 17.2 | 19.1 | | 216.8 | | | 16 | 12 | 4 | 1 |
| | | Loipl-Rothenlehen | 830 | . | 8.8 | 6.6 | . | 11.5 | 3.1 | . | . | 14.9 | 3.0 | 12.0 | 0.6 | . | . | . | . | . | . | . | 3.9 | . | 11.7 | 13.8 | 4.7 | 1.1 | . | 0.4 | . | 11.4 | 4.5 | | 112.0 | 89 | − 14 | 16 | 14 | 4 | 3 |
| | | Berchtesgaden-Bischofs- | 624 | . | 8.1 | 6.6 | . | 8.1 | 1.4 | 0.1 | . | 15.7 | 1.5 | 9.6 | . | . | . | . | . | . | . | . | 4.2 | 3.0 | 14.7 | 14.5 | 2.9 | 0.5 | . | 0.2 | . | 11.3 | 3.4 | | 105.8 | 99 | − 1 | 17 | 14 | 4 | 2 |
| | | Purtschellerhaus [wiesen | 1770 | Sammelmessung | | | | | | | | | | | | | | | | | | | | | | | | | | | | | 230.6 | | | | | | |
| | | Schellenberg | 540 | . | 16.1 | 8.9 | . | 8.0 | 2.5 | 0.9 | . | 20.7 | 1.5 | 11.7 | 0.4 | . | . | . | . | . | . | . | 2.0 | 0.1 | 11.5 | 12.0 | 3.0 | 0.1 | . | . | . | 9.1 | 0.1 | | 108.6 | 87 | − 17 | 17 | 12 | 2 | 1 |
| | Salzach, Saalach | Traunsteiner Hütte | 1580 | . | 9.5 | 4.0 | 1.2 | 7.4 | 0.3 | 2.3 | . | 35.8 | 2.0 | 8.0 | . | . | . | . | . | . | . | . | 1.1 | 5.8 | 13.3 | 22.2 | 3.9 | 2.5 | . | . | . | 12.2 | 5.7 | | 137.2 | | | 17 | 16 | 10 | 31 |
| | | Weißbach | 611 | . | 15.0 | 4.2 | . | 11.3 | . | 7.3 | . | 17.5 | 2.9 | 6.8 | 0.5 | . | . | . | . | . | . | . | 0.9 | 0.6 | 12.3 | 13.4 | 6.8 | 1.1 | 0.3 | . | . | 7.4 | 2.0 | | 110.3 | 80 | − 27 | 17 | 13 | 3 | . |
| | | Schwarzbachwacht | 868 | 0.0 | 11.5 | 3.0 | . | 7.6 | 6.7 | 0.4 | . | 18.5 | 1.8 | 10.5 | 1.9 | . | . | . | . | . | . | . | 4.6 | 0.4 | 15.7 | 19.8 | 4.1 | 1.5 | . | 0.9 | . | 13.5 | 6.2 | | 128.6 | 102 | + 2 | 18 | 15 | 6 | 10 |
| | | Jettenberg | 510 | . | 6.4 | 2.6 | . | 9.9 | 2.4 | . | . | 15.7 | 1.0 | 9.1 | 0.3 | . | . | . | . | . | . | . | 2.8 | 0.4 | 13.2 | 17.1 | 5.8 | 1.8 | . | . | . | 3.0 | 4.6 | | 96.1 | 76 | − 30 | 16 | 14 | 2 | 2 |
| | | Predigtstuhl | 1578 | . | 7.2 | 3.6 | . | 10.3 | 1.6 | 1.8 | . | 15.1 | 2.0 | 7.1 | 0.5 | . | . | . | . | . | . | . | 2.2 | 0.3 | 16.9 | 19.8 | 5.0 | 1.2 | . | 0.3 | . | 10.9 | 11.3 | | 117.1 | | | 18 | 15 | 17 | 30 |
| | | Reichenhall, Bad | 468 | . | 8.1 | 5.2 | . | 10.4 | 3.8 | 1.7 | . | 15.3 | 1.8 | 7.9 | 0.3 | . | . | . | . | . | . | . | 1.3 | 0.3 | 15.9 | 17.9 | 6.3 | 1.0 | 0.2 | . | . | 3.3 | 2.4 | | 103.1 | 97 | − 3 | 18 | 15 | 2 | . |
| | Salzach | Ainring | 430 | . | 5.6 | 3.7 | . | 8.7 | 1.8 | . | . | 16.2 | . | 2.2 | . | . | . | . | . | . | . | . | 0.7 | 0.0 | 15.3 | 19.4 | 3.5 | 1.0 | . | . | . | 1.0 | 0.4 | | 79.5 | | | 13 | 11 | . | . |
| | | Oberteisendorf | 522 | . | 12.1 | 4.0 | . | 10.5 | 4.0 | 3.8 | . | 14.0 | . | 3.0 | . | . | . | . | . | . | . | . | 0.5 | . | 21.1 | 15.0 | 7.8 | 0.5 | . | . | . | 4.5 | 1.2 | | 102.0 | 90 | − 11 | 14 | 12 | 4 | 2 |
| | | Laufen | 400 | . | 12.3 | 6.4 | . | 9.8 | 2.1 | 1.2 | . | 10.4 | 0.2 | 2.1 | . | . | . | . | . | . | . | . | 1.2 | . | 10.4 | 6.4 | 4.9 | 0.8 | . | . | . | 0.0 | 0.3 | | 68.5 | 78 | − 20 | 14 | 11 | 1 | . |
| | | Waging | 465 | 1.0 | 16.4 | 2.9 | . | 9.2 | 2.3 | 2.6 | . | 10.3 | . | 1.5 | . | . | . | . | . | . | . | . | . | . | 11.4 | 14.1 | 7.1 | . | . | . | . | 0.0 | . | | 78.8 | 80 | − 20 | 11 | 11 | . | . |
| | | Würding | 321 | 0.6 | 3.1 | 1.0 | . | 5.8 | 0.8 | 0.2 | 0.9 | 4.3 | 0.0 | 0.3 | 0.0 | . | . | . | . | . | . | . | . | . | 5.3 | 11.6 | 6.0 | 2.2 | . | 0.0 | . | . | 0.1 | | 42.2 | 63 | − 25 | 14 | 8 | . | . |
| | Rott | Oberbergkirchen | 490 | 1.0 | 7.0 | . | . | 7.0 | 3.2 | . | . | 5.0 | . | 0.5 | . | . | . | . | . | . | . | . | 0.2 | 0.4 | 2.5 | 11.5 | 9.5 | . | . | . | . | . | . | | 47.8 | 81 | − 11 | 11 | 8 | . | . |
| | | Gangkofen | 440 | 0.7 | 3.3 | 0.4 | . | 4.8 | 2.8 | . | 0.7 | 2.0 | . | 2.5 | . | . | . | 0.0 | . | . | . | . | 0.2 | 0.5 | 0.8 | 26.0 | 7.5 | 0.8 | . | 1.2 | . | . | 0.0 | | 54.2 | 87 | − 8 | 15 | 8 | . | . |
| | | Wurmannsquick | 509 | 0.6 | 8.0 | 0.0 | . | 3.9 | 0.9 | 0.3 | 0.4 | 3.5 | . | 0.0 | 0.0 | . | . | . | . | . | . | . | 0.0 | 0.3 | 6.4 | 11.4 | 6.6 | 0.9 | . | 1.4 | . | . | . | | 44.6 | 74 | − 16 | 13 | 7 | . | . |
| | | Pfarrkirchen (Ndb.) | 381 | 1.1 | 3.8 | 0.9 | . | 4.5 | 7.8 | 0.3 | 0.2 | 3.4 | 0.1 | 3.3 | 0.1 | . | . | . | . | . | . | . | . | 0.1 | 9.9 | 12.3 | 14.1 | 2.6 | . | . | . | . | . | | 58.5 | 92 | − 5 | 16 | 10 | . | . |
| Donau | Donau | Oberfrauenwald | 800 | . | 16.9 | 5.2 | . | 6.4 | 3.9 | 0.3 | 6.4 | 5.1 | . | 0.4 | 0.0 | . | . | . | . | . | . | . | 0.8 | . | 0.8 | 5.2 | 2.9 | 1.4 | . | . | . | . | . | | 55.7 | 79 | − 15 | 13 | 9 | 1 | 1 |
| | | Obernzell | 290 | . | 11.2 | 3.5 | . | 8.4 | 2.2 | 3.0 | 3.2 | 4.7 | . | 2.5 | 1.1 | . | . | . | . | . | . | . | . | . | 4.5 | 10.1 | 4.2 | 1.9 | . | . | . | . | . | | 60.5 | 88 | − 8 | 13 | 13 | . | . |
| | | Wegscheid | 721 | 1.8 | 23.0 | 5.3 | . | 8.0 | 2.5 | 3.8 | 2.7 | 3.9 | . | 3.0 | 0.7 | . | . | 0.3 | . | . | . | . | 0.5 | . | 18.1 | 14.0 | 4.3 | 3.3 | . | 0.5 | . | . | . | | 95.7 | 112 | + 10 | 17 | 13 | 6 | . |

# Mai — Von der Memelgrenze bis zum Pregel

| | | | | | | | | | | | | | | | | | | | | | | | | | | | | | | | | | | | | | | | | |
|---|---|---|---|---|---|---|---|---|---|---|---|---|---|---|---|---|---|---|---|---|---|---|---|---|---|---|---|---|---|---|---|---|---|---|---|---|---|---|---|---|
| Memel | Grenze bis Mündung | Trappen | 20 | 0.0 | 0.0 | 0.7 | 4.8 | 1.9 | 10.1 | 20.4 | 2.1 | 0.1 | 0.1 | . | . | . | . | 7.1 | 13.0 | 0.4 | 0.0 | . | 3.7 | 0.3 | . | . | . | . | 4.7 | . | 9.7 | . | . | 19.7 | 98.8 | 190 | + 47 | 15 | 11 | 1 | 1 |
| | | Ebenrode | 66 | 0.0 | 0.1 | 2.3 | 3.5 | 0.7 | 6.7 | 15.3 | 4.5 | 0.0 | . | . | . | 1.5 | . | 0.1 | 18.6 | 6.5 | . | . | . | 6.4 | 0.0 | 2.9 | 0.0 | . | 3.7 | . | 17.3 | 0.0 | . | 9.4 | 99.5 | 185 | + 46 | 16 | 13 | 3 | . |
| | | Wetterau | 42 | . | 0.0 | 2.7 | 1.7 | 0.5 | 5.9 | 22.3 | 2.3 | 0.0 | . | . | . | 1.7 | . | . | 17.8 | 4.7 | . | 0.0 | 2.2 | 0.2 | . | . | . | . | 2.0 | . | 11.6 | 0.0 | . | 8.6 | 84.2 | | | 14 | 12 | 1 | . |
| | | Beiningen | 52 | . | . | 0.7 | 2.7 | . | 8.9 | 22.8 | 2.2 | . | . | 0.6 | . | . | 1.3 | . | 14.5 | 8.3 | 0.7 | . | 25.4 | 0.7 | . | . | . | . | 4.0 | . | . | . | . | 4.7 | 97.5 | 204 | + 50 | 14 | 9 | 1 | . |
| | | Dreifurt | 20 | . | . | 1.2 | 2.4 | 1.2 | 7.0 | 23.0 | 0.6 | . | . | 3.5 | . | . | 0.0 | . | 11.6 | 9.1 | . | . | . | 3.0 | 1.2 | . | . | 0.0 | 2.4 | . | 9.1 | . | . | 14.5 | 89.8 | | | 14 | 13 | 2 | . |
| | | Kloken | 3 | . | . | 0.2 | 4.4 | . | 7.9 | 18.7 | . | . | . | . | . | . | . | 2.6 | 8.0 | . | . | 0.2 | 3.6 | 3.8 | . | . | . | 1.0 | 4.3 | . | 5.8 | . | 0.1 | 11.6 | 72.2 | 160 | + 27 | 14 | 11 | 1 | . |
| Kurisches Haff | H. | Trammen | 3 | . | . | 1.1 | 4.5 | 0.1 | 8.9 | 12.6 | 1.7 | . | . | 0.1 | . | . | . | . | 6.8 | 1.4 | 0.8 | 0.4 | 4.8 | 2.3 | . | . | . | 0.4 | 6.8 | . | 6.4 | . | 4.5 | 7.5 | 71.1 | 173 | + 30 | 18 | 14 | . | . |
| | Elger u. Sem. | Erlen | 1 | . | 0.2 | 0.2 | 1.8 | 0.4 | 12.1 | 18.7 | 1.1 | . | . | . | . | . | . | . | 11.1 | 1.4 | 0.1 | 0.0 | 6.8 | 1.9 | . | . | . | 0.3 | 4.7 | . | 8.2 | . | 2.8 | 4.8 | 76.6 | | | 17 | 12 | 1 | . |
| | | Lindenberg | 20 | . | . | 2.8 | 3.2 | 10.0 | 12.1 | 20.0 | 0.6 | . | . | . | . | . | . | 0.6 | 19.8 | 7.1 | 0.6 | 0.1 | 4.3 | . | . | . | 0.3 | 3.3 | . | . | 12.6 | . | 1.8 | 4.5 | 104.5 | 198 | + 52 | 17 | 12 | 3 | . |
| | Haff | Erlenwald | 2 | . | . | 3.6 | 4.2 | 3.6 | 7.2 | 20.3 | 0.3 | . | . | 3.4 | . | . | . | 1.5 | 7.5 | 3.4 | 5.6 | . | 10.7 | . | . | . | . | . | 3.7 | . | 4.9 | . | 8.6 | . | 77.5 | 159 | + 29 | 15 | 14 | 2 | . |
| | | Laptau | 20 | . | . | 1.7 | 0.4 | 0.3 | 7.8 | 10.4 | . | . | . | . | . | . | . | . | 2.2 | 4.2 | 2.6 | . | 8.1 | . | . | . | . | 5.9 | 0.3 | . | . | 18.9 | 6.1 | 1.5 | 70.4 | | | 14 | 11 | 1 | . |
| | | Rossitten (Ort) | 2 | . | . | 0.8 | 6.2 | . | 3.1 | 5.8 | 1.6 | . | . | . | . | . | . | . | 0.7 | 3.1 | 0.7 | 0.0 | 5.3 | . | . | . | . | 2.8 | 3.1 | . | 11.2 | . | 3.7 | 3.1 | 51.2 | 124 | + 10 | 14 | 11 | . | . |
| O. | O. | Rauschen | 20 | . | . | 6.0 | . | 3.8 | 11.3 | 9.8 | . | . | . | . | . | . | 4.2 | . | 0.4 | . | 3.4 | . | 7.5 | . | . | . | . | 5.0 | . | . | 6.4 | . | 8.0 | 3.9 | 69.7 | | | 12 | 11 | 1 | . |
| Fr. Haff | Fr. Haff | Fischhausen | 11 | Tabelle nicht mehr vorhanden | | | | | | | | | | | | | | | | | | | | | | | | | | | | | | *75.0* | *192* | *+ 36* | | | | |
| | | Drugthenen | 50 | . | . | 2.4 | 5.5 | 0.2 | 8.7 | 13.3 | . | . | . | . | . | . | 7.8 | 0.0 | 0.3 | 0.5 | 4.1 | 0.1 | 10.1 | . | . | . | . | 5.7 | 0.7 | . | 5.4 | . | 6.9 | 2.8 | 74.5 | | | 16 | 11 | 2 | . |

# Pregel

| | | | | | | | | | | | | | | | | | | | | | | | | | | | | | | | | | | | | | | | | |
|---|---|---|---|---|---|---|---|---|---|---|---|---|---|---|---|---|---|---|---|---|---|---|---|---|---|---|---|---|---|---|---|---|---|---|---|---|---|---|---|---|
| Angerapp | Angerapp | Groß-Stürlack | 125 | . | 0.2 | 0.6 | 1.2 | 1.2 | 4.8 | 5.2 | 2.3 | . | . | . | . | 0.5 | . | 0.9 | 10.9 | 0.3 | 0.2 | . | 3.3 | . | 2.6 | . | . | 1.8 | 3.5 | . | 20.6 | . | 3.4 | 2.6 | 66.1 | | | 19 | 13 | 1 | . |
| | | Arnswald | 224 | . | . | 3.5 | 2.4 | 0.8 | 5.4 | 9.2 | 1.9 | . | . | . | . | . | . | . | . | 10.9 | 3.8 | . | 5.0 | . | 3.0 | . | . | 1.4 | 1.9 | 1.2 | 20.0 | . | 5.0 | 5.6 | 81.0 | | | 16 | 15 | 2 | 1 |
| | | Angerapp | 73 | . | 0.4 | 1.3 | 3.9 | 0.7 | 6.5 | 15.6 | 0.8 | 0.0 | . | 0.6 | . | . | . | 0.1 | 12.4 | 6.9 | . | . | 6.4 | . | . | 1.3 | 0.3 | . | 2.8 | 0.0 | 16.5 | . | 2.6 | 8.1 | 87.2 | | | 18 | 12 | 1 | . |
| | Pissa | Rominten | 180 | . | . | 1.3 | 3.8 | 0.8 | 8.5 | 18.5 | 2.3 | . | . | . | . | 2.5 | . | 0.4 | 16.7 | 10.2 | . | . | 5.8 | . | 4.7 | . | . | . | 2.6 | 3.5 | 17.2 | . | 0.4 | 14.2 | 113.4 | 202 | + 57 | 17 | 14 | 3 | 2 |
| | | Gumbinnen | 47 | . | . | 0.7 | 3.9 | 0.7 | 7.1 | 14.3 | 1.6 | . | . | . | . | . | . | 0.3 | 12.5 | 1.8 | . | . | 4.9 | . | 4.7 | . | . | 0.2 | 3.6 | . | 17.1 | . | 1.2 | 12.0 | 86.6 | 171 | + 36 | 16 | 12 | 1 | . |
| | A. | Insterburg | 35 | 0.0 | 0.0 | 1.9 | 4.4 | 0.9 | 7.9 | 16.3 | 0.9 | 0.1 | . | 0.0 | . | 0.0 | 0.0 | 0.2 | 19.2 | 8.8 | 0.0 | 0.1 | 6.0 | . | 3.2 | 0.0 | . | 0.4 | 4.0 | 0.0 | 18.6 | 0.0 | 1.6 | 2.1 | 96.6 | 190 | + 46 | 18 | 12 | 2 | . |

# Mai — Tägliche Niederschlagshöhen in Millimetern, gemessen um 7 Uhr morgens — 1942

| Flußgebiet | | Ort | Seehöhe m | 1 | 2 | 3 | 4 | 5 | 6 | 7 | 8 | 9 | 10 | 11 | 12 | 13 | 14 | 15 | 16 | 17 | 18 | 19 | 20 | 21 | 22 | 23 | 24 | 25 | 26 | 27 | 28 | 29 | 30 | 31 | Monatssumme mm | % der Norm. | Abweichung v. d. Norm. | Zahl der Tage mit Niederschl. ≧ 0.1 | Niederschl. ≧ 1.0 | * ≧ 0.1 | ⊛ |
|---|---|---|---|---|---|---|---|---|---|---|---|---|---|---|---|---|---|---|---|---|---|---|---|---|---|---|---|---|---|---|---|---|---|---|---|---|---|---|---|---|
| Inster | Inster | Stimbern | 44 | . | . | 4.0 | . | 3.0 | . | 32.4 | 8.1 | . | . | . | . | . | . | . | . | . | 16.3 | | . | . | . | . | . | . | 5.2 | . | 12.2 | . | . | 4.2 | 85.4 | | | 9 | 8 | 1 | . |
| | | Grünheide | 50 | . | . | 1.1 | 3.2 | 1.2 | 8.2 | 21.6 | 2.2 | . | . | . | . | . | . | . | 26.7 | 23.7 | 0.3 | 0.0 | 3.4 | 0.2 | . | . | . | . | 4.6 | . | 12.2 | . | 0.6 | 8.2 | 117.4 | 229 | + 66 | 15 | 12 | 2 | . |
| Alle | Alle | Saalau | 20 | . | . | 2.2 | 3.8 | 3.5 | 4.6 | 16.0 | 1.5 | . | . | 1.8 | . | . | . | . | 23.8 | 2.5 | . | . | 5.5 | . | 1.6 | . | . | 1.8 | 2.6 | . | 13.0 | . | 2.8 | 5.7 | 92.7 | | | 16 | 16 | 2 | . |
| | | Neu Ramuck | 150 | . | 1.3 | . | 3.2 | . | 3.4 | 5.3 | 1.2 | . | . | . | . | 0.3 | 2.3 | 1.6 | 15.9 | . | 0.9 | . | 1.9 | . | 4.1 | . | . | . | 9.6 | 0.2 | 30.2 | . | 19.2 | 1.2 | 101.8 | 192 | + 49 | 17 | 14 | 1 | . |
| | | Allenstein | 120 | . | . | 1.4 | 2.8 | . | 4.4 | 4.2 | 6.8 | . | . | . | . | . | 1.6 | 8.9 | 11.9 | 7.4 | 1.0 | . | 3.1 | . | 8.9 | . | . | 9.4 | 0.8 | . | 22.8 | . | 11.4 | 1.4 | 108.2 | 216 | + 58 | 17 | 16 | . | . |
| | | Bischofsburg | 152 | . | 0.7 | . | 4.0 | . | 4.7 | 3.8 | 3.6 | . | . | . | . | . | 12.0 | 0.9 | 12.2 | 2.9 | . | . | 5.2 | . | 5.3 | . | . | 6.7 | . | . | 33.5 | . | 5.2 | . | 100.7 | 206 | + 52 | 14 | 12 | 1 | . |
| | | Wichertshof | 91 | . | . | 1.1 | 3.4 | . | 7.0 | 5.8 | 4.4 | . | . | . | . | . | 1.3 | 4.2 | 9.9 | 0.8 | 0.5 | . | 2.9 | . | 5.7 | . | . | 12.9 | 1.4 | . | 37.8 | . | 9.4 | 6.9 | 127.1 | 227 | + 71 | 17 | 15 | 1 | . |
| | | Heilsberg | 83 | . | . | 1.1 | 6.4 | 0.1 | 8.0 | 6.6 | 4.7 | . | . | . | . | . | 6.7 | 3.9 | 7.1 | 4.5 | 1.0 | . | 5.3 | . | 11.0 | . | 0.1 | 6.8 | 5.3 | . | 30.2 | . | 20.2 | 4.8 | 133.8 | 248 | + 80 | 19 | 17 | 1 | . |
| | | Kekitten | 150 | . | . | 0.8 | 5.6 | 1.6 | 5.1 | 3.8 | 3.6 | . | . | . | . | . | 15.1 | 1.7 | 7.1 | 2.6 | 1.3 | . | 3.4 | . | 5.5 | 0.1 | . | 7.1 | 1.4 | . | 18.6 | . | 11.0 | 0.1 | 95.5 | 178 | + 42 | 19 | 16 | 1 | . |
| | | Landsberg (Ostpr.) | 130 | . | . | 1.8 | 3.3 | 1.3 | 12.5 | 14.0 | . | . | . | . | . | . | 4.2 | 6.4 | 8.7 | 3.7 | 2.8 | . | 7.2 | 1.2 | 0.0 | . | . | 6.9 | 2.2 | . | 16.5 | . | 7.0 | 5.4 | 105.1 | 206 | + 54 | 18 | 7 | 2 | . |
| | Guber | Rastenburg (Stadt) | 103 | . | 0.1 | 0.5 | 4.8 | 0.1 | 3.3 | 5.8 | 1.3 | . | . | . | . | 0.1 | 9.0 | 1.6 | 12.7 | 2.1 | . | . | 7.5 | . | 2.9 | . | 0.1 | 0.5 | 5.8 | . | 25.7 | . | 4.6 | 0.1 | 88.7 | 185 | + 41 | 20 | 13 | . | . |
| | | Dietrichsdorf, Kr. Ger- | 43 | . | . | 1.2 | 5.1 | 0.6 | 5.3 | 7.2 | 1.5 | . | . | 0.3 | . | . | 6.3 | 1.7 | 10.1 | 0.6 | 0.6 | . | 7.3 | . | 5.8 | . | . | 4.9 | 1.8 | . | 26.7 | . | 5.3 | 0.1 | 92.4 | | | 19 | 14 | 2 | . |
| | | Rössel . . . . [dauen | 115 | . | . | 2.0 | 3.7 | . | 2.8 | 3.5 | 1.2 | . | . | . | . | . | 13.3 | 2.8 | 10.5 | 1.0 | . | 5.7 | . | 3.4 | . | 8.3 | . | . | 5.7 | . | 24.8 | . | 3.3 | 2.1 | 94.1 | | | 16 | 16 | . | . |
| | | Glockstein | 95 | 0.0 | . | 2.9 | 4.4 | 0.2 | 5.0 | 5.8 | 0.0 | . | . | . | . | 0.1 | 12.4 | 0.2 | 14.6 | 2.8 | 0.2 | . | 5.4 | . | 13.4 | 0.1 | . | 7.8 | 2.3 | . | 16.4 | . | 6.1 | 0.0 | 100.1 | | | 18 | 13 | 2 | . |
| | Gaber bis Mündung | Friedland | 25 | . | . | 2.3 | 4.4 | 0.3 | 6.5 | 13.7 | 0.5 | . | . | 0.1 | . | . | 4.6 | 5.0 | 8.7 | 0.2 | 1.0 | 0.1 | 4.6 | . | 8.2 | . | . | 0.1 | 5.7 | . | 19.3 | . | 8.3 | 2.4 | 96.0 | 200 | + 48 | 19 | 13 | 1 | . |
| | | Gerdauen | 30 | . | . | 0.5 | 4.1 | 0.6 | 4.3 | 8.2 | 0.0 | . | . | 2.2 | . | . | 3.1 | 0.8 | 10.1 | 0.0 | 0.2 | . | 5.9 | . | 2.7 | . | . | 0.0 | 5.4 | . | 27.6 | . | 1.8 | 2.3 | 79.8 | | | 16 | 12 | 3 | . |
| | | Engelstein | 90 | . | 0.2 | 1.8 | 4.0 | 0.6 | 8.2 | 11.5 | 2.0 | . | . | 2.3 | . | . | 2.0 | 1.9 | 10.3 | 6.5 | . | . | 5.8 | . | 5.5 | . | . | . | 5.0 | 1.0 | 23.1 | . | 4.3 | 2.2 | 98.2 | | | 19 | 17 | 3 | 1 |
| | | Ilmenhorst | 55 | . | . | 0.4 | 4.9 | 0.9 | 5.6 | 12.6 | 0.1 | 0.0 | . | 0.0 | . | . | 0.0 | 3.5 | 12.3 | 1.6 | 0.6 | . | 7.2 | . | 1.5 | . | . | . | 3.5 | . | 23.5 | . | 2.7 | 2.6 | 83.5 | | | 16 | 12 | 1 | . |
| | Alle bis Mündung | Tapiau | 11 | . | . | 1.2 | 2.8 | 3.5 | 7.5 | 15.3 | . | . | . | 0.2 | . | . | 0.0 | 3.6 | 6.4 | 2.0 | 0.4 | 0.1 | 5.1 | . | . | . | . | 5.9 | 3.1 | . | 6.4 | . | 3.5 | 2.3 | 69.3 | 141 | + 20 | 17 | 14 | 1 | 1 |
| | | Fuchsberg | 35 | . | . | 1.6 | 4.0 | 0.3 | 6.5 | 10.8 | 0.8 | . | . | . | . | . | 0.2 | 5.0 | 7.0 | 0.1 | 2.5 | . | 6.8 | . | . | . | . | 5.8 | 0.5 | . | 6.5 | . | 13.8 | 8.3 | 80.5 | 172 | + 34 | 17 | 12 | 1 | . |
| | | Königsberg-Devau | 20 | . | 0.0 | 1.4 | 8.2 | 1.7 | 11.5 | 19.6 | 0.1 | . | . | 0.1 | . | . | 0.0 | 0.5 | 3.8 | 0.3 | 3.8 | 0.0 | 6.1 | . | 0.0 | . | . | 1.2 | 5.5 | . | 3.0 | . | 6.7 | 2.4 | 75.9 | 169 | + 31 | 17 | 13 | 3 | 1 |
| | | Mednicken | 35 | . | . | 0.8 | 7.0 | 1.0 | 11.0 | 21.7 | . | . | . | . | . | . | 0.0 | 0.2 | 2.0 | 0.5 | 4.0 | 0.1 | 7.3 | . | . | . | . | 2.3 | . | 15.6 | 2.3 | . | 9.0 | 4.8 | 89.6 | | | 16 | 12 | 2 | . |
| **Vom Pregel bis zur Weichsel** | | | | | | | | | | | | | | | | | | | | | | | | | | | | | | | | | | | | | | | | |
| Frisches Haff. | Fritschling | Mühlhausen | 36 | . | . | 1.6 | 4.4 | 0.2 | 6.2 | 12.8 | 1.4 | . | . | . | . | . | 3.9 | 5.9 | 7.6 | . | . | . | 11.4 | . | 13.2 | . | . | . | 6.1 | . | 8.9 | . | 15.9 | 7.0 | 106.5 | | | 15 | 14 | 3 | 1 |
| | | Zinten | 100 | . | . | 2.5 | 3.1 | 0.7 | 13.0 | 9.5 | 2.9 | . | . | 2.3 | . | . | 5.4 | 2.5 | 4.0 | 4.5 | 2.6 | . | 8.5 | . | . | 1.1 | . | 8.7 | . | . | 5.3 | . | . | 2.9 | 79.5 | 157 | + 29 | 17 | 16 | . | . |
| | | Preuß. Eylau | 68 | . | . | 1.9 | 2.8 | 1.3 | 4.2 | 10.0 | 1.9 | . | . | . | . | . | 4.6 | 4.8 | 11.1 | 0.6 | 1.0 | . | 3.9 | . | 7.4 | 0.1 | . | 4.5 | 0.6 | . | 13.2 | . | 16.1 | 6.9 | 96.9 | 187 | + 45 | 19 | 16 | 1 | 1 |
| | H. Passarge | Heiligenbeil | 22 | . | 0.0 | 3.6 | 4.4 | 0.4 | 4.3 | 6.0 | 1.2 | . | . | 1.1 | . | . | 0.0 | 0.1 | 1.4 | 10.3 | 3.4 | 0.0 | 0.9 | . | 0.4 | 0.0 | 0.0 | 6.5 | 2.0 | . | 3.6 | . | 11.7 | 2.8 | 64.1 | 149 | + 21 | 18 | 9 | 2 | . |
| | | Stabigotten | 151 | . | 0.4 | 0.8 | 0.4 | . | 5.6 | 3.4 | 0.3 | . | . | . | . | . | 1.3 | 0.2 | 17.8 | 6.5 | . | . | 2.9 | . | 11.3 | . | . | 9.5 | . | . | 25.8 | . | 7.9 | . | 94.1 | | | 15 | 10 | 2 | . |
| | | Pulfnick | 95 | . | . | 1.3 | 3.0 | 0.0 | 5.0 | 3.3 | 1.9 | . | . | . | . | . | 7.1 | 4.9 | 13.5 | 3.5 | 1.1 | . | 7.0 | . | 10.0 | . | . | 12.7 | 0.2 | 0.1 | 14.3 | . | 11.0 | 7.7 | 107.6 | | | 18 | 16 | 1 | . |
| | | Wormditt | 67 | . | . | 2.7 | 4.6 | 0.1 | 0.6 | 4.2 | . | . | . | . | . | . | . | 8.5 | 1.8 | 8.6 | 12.0 | 1.6 | 11.0 | . | 5.1 | . | 12.4 | 0.6 | 8.8 | 7.2 | 5.4 | 3.6 | . | . | 98.8 | 171 | + 41 | 18 | 15 | . | . |
| | | Lichtenfeld | 108 | . | . | 2.3 | 3.0 | 0.3 | 9.2 | 12.9 | 3.0 | . | . | . | . | . | 3.5 | 2.0 | 3.3 | 3.5 | 2.5 | . | 4.6 | . | 1.9 | . | . | 8.8 | 1.9 | . | 8.4 | . | 7.0 | 5.9 | 84.0 | 165 | + 33 | 18 | 17 | 1 | . |
| | | Langwalde | 82 | . | . | 1.3 | 3.6 | 0.4 | 4.5 | 5.1 | 2.7 | . | . | 0.2 | . | . | 2.7 | 2.6 | 3.6 | 4.3 | 2.8 | 0.2 | 6.9 | . | 1.5 | . | . | 8.1 | 0.5 | 1.1 | 5.3 | . | 3.4 | 4.3 | 65.1 | 135 | + 17 | 21 | 17 | 1 | 1 |
| | Haff | Groß-Rautenberg | 42 | . | 1.8 | 3.6 | . | 0.7 | 5.9 | 4.9 | 2.7 | 0.1 | . | . | . | . | 4.7 | 2.4 | 2.3 | 4.9 | 3.3 | . | 3.5 | . | 1.7 | . | . | 12.2 | . | 1.6 | 3.4 | . | 14.6 | 6.3 | 80.6 | | | 19 | 17 | . | . |
| | | Lenzen | 57 | . | . | 1.8 | 4.5 | 1.6 | 2.4 | 1.1 | 1.2 | . | . | . | . | . | 7.8 | 2.9 | 8.9 | 6.4 | 4.1 | . | 3.6 | . | 0.5 | . | . | . | 0.5 | . | 4.9 | . | 2.0 | 9.3 | 63.5 | | | 17 | 15 | 1 | 1 |
| | Elbing | Altstadt | 55 | . | 1.8 | 1.0 | 3.5 | 1.2 | 0.4 | 0.8 | . | . | . | . | . | . | 7.2 | 20.5 | 10.3 | 4.5 | 1.1 | 0.1 | . | . | 7.1 | . | . | 10.7 | . | . | 8.3 | . | 3.5 | 4.5 | 86.5 | | | 17 | 14 | 1 | . |
| | | Ebene Buchwalde | 98 | . | 0.8 | 4.3 | 2.5 | 1.3 | 2.3 | 2.3 | . | . | . | . | . | . | 3.4 | 10.3 | 11.5 | 8.5 | 3.6 | . | 2.1 | . | . | . | . | 12.8 | . | . | 10.1 | . | 12.4 | 4.6 | 92.8 | 166 | + 37 | 16 | 15 | 2 | . |
| | | Elbing (Stadt) | 2 | 0.0 | 0.6 | 1.9 | 5.5 | 1.4 | 2.2 | 0.4 | 2.3 | . | . | . | . | . | 0.7 | 8.5 | 3.9 | 13.9 | 6.9 | 0.7 | 4.6 | . | 0.3 | 0.0 | 0.0 | 10.0 | 1.0 | 0.3 | 6.6 | . | 5.4 | 8.4 | 85.5 | 162 | + 33 | 21 | 15 | 3 | . |
| | Nogat, Liebe | Riesenburg | 98 | . | 2.3 | 4.0 | 2.4 | 0.8 | 0.5 | 0.3 | . | . | . | . | . | . | . | 17.0 | 14.3 | 3.4 | 4.3 | . | . | . | 7.3 | . | . | . | 13.4 | . | 9.8 | 2.5 | 1.7 | 8.2 | 92.2 | 174 | + 39 | 16 | 13 | . | . |
| | | Klein Nebrau | 15 | . | 3.4 | 4.2 | 0.4 | 0.1 | 0.4 | . | . | . | . | . | 0.5 | 2.9 | 18.3 | 16.8 | 0.7 | . | 0.0 | . | 7.3 | 0.1 | . | 5.7 | 2.4 | . | 14.5 | . | 12.7 | 1.9 | 92.3 | 196 | + 45 | 17 | 11 | 1 | . |
| | | Marienwerder | 52 | . | 3.3 | 3.1 | 2.0 | 0.3 | 0.3 | 0.9 | 0.2 | . | . | . | . | . | . | 5.3 | 20.6 | 12.4 | 2.2 | . | 0.1 | . | 5.7 | 0.7 | . | 7.5 | 4.2 | . | 9.3 | . | 4.3 | 9.2 | 91.6 | 184 | + 42 | 19 | 12 | 2 | . |
| | | Wolfsheide | 42 | . | 1.8 | 8.0 | 1.4 | 0.5 | 1.0 | 0.0 | 0.0 | . | . | . | . | . | . | 4.3 | 17.4 | 2.4 | 5.3 | 0.8 | 0.4 | . | 0.0 | . | . | 12.6 | . | . | 4.9 | . | 0.4 | 12.4 | 73.6 | 176 | + 32 | 15 | 11 | 2 | 1 |
| | | Marienburg | 12 | . | 1.0 | 4.2 | 4.9 | 0.3 | 0.5 | 0.0 | 0.0 | . | . | . | . | . | 0.0 | 4.9 | 14.8 | 8.0 | 1.5 | 0.0 | 3.3 | . | 1.1 | . | . | 9.1 | 0.0 | 0.0 | 3.9 | . | 0.7 | 7.1 | 65.3 | 133 | + 16 | 15 | 12 | . | . |
| | H. | Neukrug | 6 | . | . | 2.3 | 4.7 | 0.0 | 3.8 | 7.4 | 4.6 | . | . | . | . | . | . | 0.8 | 2.7 | 3.3 | 2.0 | . | 13.2 | . | . | . | . | 9.7 | . | . | 2.6 | . | 9.1 | 7.9 | 74.1 | 161 | + 28 | 14 | 13 | . | . |
| **Weichsel** | | | | | | | | | | | | | | | | | | | | | | | | | | | | | | | | | | | | | | | | |
| Narew | Bobr | Halldorf | 190 | . | 0.2 | 0.3 | 1.5 | 2.8 | 7.5 | 0.8 | . | . | . | . | . | . | . | . | 12.4 | 9.1 | . | . | 2.9 | . | 5.5 | . | . | . | 2.4 | . | 17.5 | . | . | 14.7 | 84.8 | | | 13 | 11 | 2 | . |
| | | Ranten | 180 | . | . | 1.9 | 4.5 | 0.5 | 3.9 | 7.5 | 3.0 | . | . | . | . | . | 2.5 | 13.4 | 4.7 | . | . | . | 4.8 | . | 1.2 | . | . | 2.5 | 4.4 | . | 15.7 | . | 2.2 | 4.7 | 77.4 | 154 | + 27 | 16 | 15 | 3 | . |
| | | Lyck | 139 | . | 0.0 | 0.0 | 4.3 | 0.0 | 4.0 | 4.7 | 2.5 | . | . | . | 3.0 | . | 0.7 | 17.9 | 8.2 | . | . | . | 3.7 | . | 4.0 | . | . | 0.5 | 1.0 | . | 19.0 | . | 5.5 | 11.1 | 90.1 | 196 | + 44 | 15 | 13 | 1 | . |
| | | Prostken | 119 | . | 0.0 | 0.2 | 3.1 | 0.1 | 2.5 | . | 5.1 | . | . | . | 3.5 | . | 2.1 | 20.1 | 2.8 | . | . | . | 1.8 | . | 5.6 | . | . | 0.1 | 2.2 | . | 14.2 | . | 3.7 | 9.2 | 76.3 | 165 | + 30 | 16 | 13 | 3 | . |
| | | Treuburg | 164 | . | 0.0 | 0.3 | 2.8 | 1.0 | 2.1 | 11.3 | 2.2 | . | . | 0.0 | 3.5 | . | 0.0 | 21.7 | 4.2 | 0.2 | . | . | 5.6 | . | 6.3 | . | . | 2.4 | 0.3 | 0.1 | 22.7 | . | 4.9 | 21.0 | 112.6 | 226 | + 63 | 18 | 14 | 3 | 1 |
| | | Borschymmen | 120 | . | 2.3 | . | 3.0 | 1.1 | 2.7 | 6.5 | 2.6 | . | . | . | 2.0 | . | . | 22.0 | 0.7 | . | . | . | 3.6 | . | 2.4 | 0.1 | . | . | 2.0 | . | 13.0 | . | 2.0 | 4.5 | 70.5 | 142 | + 21 | 16 | 14 | 1 | . |

| Flußgebiet | | Ort | Seehöhe m | 1 | 2 | 3 | 4 | 5 | 6 | 7 | 8 | 9 | 10 | 11 | 12 | 13 | 14 | 15 | 16 | 17 | 18 | 19 | 20 | 21 | 22 | 23 | 24 | 25 | 26 | 27 | 28 | 29 | 30 | 31 | Monatssumme mm | % der Norm. | Abweichung v. d. Norm. | Zahl der Tage mit Niederschl. ≧0.1 | Niederschl. ≧1.0 | * ≧0.1 | ▣ |
|---|---|---|---|---|---|---|---|---|---|---|---|---|---|---|---|---|---|---|---|---|---|---|---|---|---|---|---|---|---|---|---|---|---|---|---|---|---|---|---|---|
| Narew | Pisseck | Cruttinnen | 130 | . | . | 1.5 | 3.9 | 0.1 | 3.1 | 2.3 | 1.5 | . | . | . | . | 0.3 | . | 3.4 | 9.8 | 3.4 | 0.4 | . | 2.1 | . | 5.6 | 0.0 | . | 2.5 | 3.8 | . | 10.4 | . | 5.9 | 4.3 | 64.3 | 136 | + 17 | 18 | 15 | 1 | . |
| | | Rhein | 132 | . | . | 1.2 | 3.5 | 0.0 | 2.8 | 4.6 | . | . | . | . | . | 1.9 | 0.3 | 3.2 | 7.2 | . | 2.4 | . | 3.2 | . | 1.9 | . | . | 4.6 | 3.6 | 0.0 | 15.0 | . | 3.9 | . | 59.3 | | | 15 | 14 | 1 | . |
| | | Seegutten | 120 | . | . | 0.2 | 4.0 | 5.1 | 0.5 | 0.8 | 2.7 | . | . | . | . | . | . | 6.0 | 9.7 | 3.8 | 0.1 | . | 3.8 | . | 4.4 | . | . | . | 3.8 | . | 11.7 | . | 7.6 | 0.5 | 64.7 | 133 | + 16 | 16 | 11 | 1 | . |
| | | Gehlenburg | 138 | . | . | 0.8 | 4.1 | . | 2.5 | | 11.1 | . | . | . | . | 2.2 | 1.9 | . | 4.1 | . | . | . | 4.5 | . | 6.6 | . | . | 2.9 | 3.4 | . | 10.5 | . | 2.7 | 4.5 | 61.8 | 124 | + 12 | 14 | 13 | 1 | . |
| | Omulef | Mensguth | 155 | . | . | 0.4 | 3.0 | . | 1.9 | 1.6 | 1.3 | . | . | . | . | . | 1.4 | 5.0 | 7.1 | 1.5 | 0.1 | . | 2.1 | . | 1.2 | . | 0.0 | 3.9 | 2.1 | . | 13.8 | . | 5.5 | 0.7 | 52.6 | 102 | + 1 | 17 | 14 | 1 | . |
| | | Ortelsburg | 146 | 0.0 | . | 0.3 | 2.9 | 0.1 | 1.8 | 2.0 | 0.1 | . | . | . | . | 0.4 | . | 3.5 | 18.4 | 1.6 | 0.0 | . | 2.0 | . | 2.4 | . | . | 7.5 | 1.2 | 0.1 | 7.0 | . | 6.5 | 0.2 | 58.0 | 107 | + 4 | 18 | 12 | 1 | . |
| | | Groß Leschienen | 128 | 0.0 | | | *10.2* | | | 4.5 | 0.5 | . | . | . | . | 1.7 | 0.0 | 1.1 | 17.4 | 1.4 | 0.0 | . | 4.3 | . | 1.9 | . | 0.0 | 4.0 | 0.1 | 0.0 | 6.2 | . | 6.7 | . | 60.0 | 130 | + 14 | 17 | 12 | 1 | . |
| | N. | Flammberg | 125 | . | 0.2 | . | 1.7 | 0.6 | 0.5 | 0.8 | . | . | . | . | . | 0.9 | . | 7.4 | 22.0 | 3.8 | 0.1 | . | 3.9 | . | 1.8 | . | . | 3.3 | . | . | 1.9 | . | 12.9 | . | 61.2 | | | 14 | 9 | 1 | . |
| | | Neidenburg | 172 | . | 1.1 | 0.5 | 1.8 | . | 2.6 | 2.8 | 0.0 | . | . | . | . | 10.7 | . | 2.9 | 23.3 | 10.4 | 0.1 | . | 6.5 | . | 0.4 | . | . | 6.4 | . | . | 6.6 | . | 4.2 | 0.8 | 81.1 | 165 | + 32 | 16 | 12 | . | . |
| Narew bis Mündung | Drewenz | Kernsdorf | 290 | . | 2.1 | 1.5 | 1.9 | 0.2 | 2.4 | 0.6 | 0.1 | . | . | . | . | . | 11.4 | 1.0 | 28.8 | 13.9 | 1.4 | . | 2.1 | . | 2.9 | . | . | 8.5 | 3.3 | . | 6.4 | . | 8.9 | 2.9 | 100.3 | | | 19 | 6 | . | . |
| | | Mohrungen | 115 | . | 0.0 | 1.6 | . | 0.7 | 3.8 | 5.0 | 0.7 | . | . | . | . | . | . | 6.0 | 16.0 | 2.5 | 1.2 | . | 1.6 | . | 5.0 | . | . | 15.5 | . | . | 12.4 | . | 6.4 | 2.6 | 81.0 | 159 | + 30 | 15 | 13 | 1 | 1 |
| | | Osterode (Ostpr.) | 125 | . | 1.4 | 1.4 | 2.9 | 0.1 | 4.1 | 3.1 | 0.1 | . | . | . | . | . | 1.8 | 3.2 | 15.7 | 4.5 | 0.5 | . | 2.0 | . | 2.8 | . | . | 11.3 | 0.3 | . | 7.1 | . | 8.0 | 3.0 | 73.7 | 140 | + 21 | 19 | 15 | 1 | . |
| | | Gilgenburg | 181 | . | 2.3 | 0.6 | 1.5 | 0.1 | 2.0 | 5.2 | . | . | . | . | . | 1.6 | . | 14.5 | 8.8 | 0.2 | . | 2.6 | . | 0.2 | . | . | 7.2 | 0.5 | . | 17.1 | . | 3.5 | 5.8 | 73.7 | | | 17 | 12 | 2 | . |
| | | Gergehnen | 107 | . | 0.8 | 2.1 | . | 3.8 | 2.1 | 1.8 | 2.4 | . | . | . | . | . | . | 16.3 | 17.9 | 2.4 | 0.9 | . | 0.0 | . | 4.6 | . | . | 11.6 | . | . | 11.4 | 6.3 | 8.4 | 0.9 | 93.7 | 171 | + 39 | 16 | 13 | 1 | 1 |
| | Brahe | Reinwasser | 185 | . | 4.3 | 8.6 | 4.7 | 0.3 | 2.2 | 0.8 | 1.0 | . | . | . | . | . | . | . | . | 28.1 | 8.0 | . | . | . | 1.2 | . | . | 5.2 | . | . | 0.7 | 4.9 | 11.4 | 5.5 | 86.9 | 174 | + 37 | 15 | 12 | 2 | . |
| | | Neu Röske | 155 | . | 6.5 | 8.4 | 4.1 | 0.1 | 2.1 | 0.3 | 0.1 | . | . | . | . | . | 0.1 | . | 0.4 | 28.9 | 8.1 | . | 1.0 | . | 1.4 | . | . | 5.8 | . | . | 1.3 | 2.8 | 3.1 | 6.0 | 80.5 | 153 | + 28 | 18 | 13 | 2 | . |
| | E. | Bischofswerder | 87 | . | 2.3 | 3.1 | 1.4 | 2.3 | 0.2 | . | . | . | . | . | . | . | 5.1 | 19.6 | 16.5 | 18.4 | 4.4 | . | 4.9 | . | 1.4 | . | . | 12.2 | 2.1 | . | 3.5 | . | 4.9 | 2.6 | 104.9 | 219 | + 57 | 17 | 16 | 2 | . |
| **Von der Weichsel bis zum Stettiner Haff** | | | | | | | | | | | | | | | | | | | | | | | | | | | | | | | | | | | | | | | | |
| Hinterpommersche Küste | O. | Chinow | 63 | . | 1.2 | 10.4 | 1.8 | 0.8 | 7.6 | 0.6 | . | . | . | . | . | 0.0 | . | . | 0.3 | 2.2 | 4.0 | . | 0.2 | . | . | 0.3 | . | . | . | . | 8.5 | . | 3.5 | . | 41.4 | 87 | − 6 | 13 | 8 | 1 | . |
| | Leba | Wierschutzin | 17 | . | . | 1.5 | 10.3 | 0.7 | 8.6 | 3.4 | 0.6 | . | . | . | . | . | 0.3 | . | . | 23.9 | 12.7 | 0.6 | 1.2 | . | . | . | . | 6.4 | . | . | 5.7 | . | 4.4 | 12.2 | 92.5 | 202 | + 47 | 11 | 15 | 1 | . |
| | | Schwansee | 120 | . | . | 16.6 | 2.0 | 2.0 | 3.6 | 13.3 | . | . | . | . | . | . | . | . | . | 40.5 | 3.0 | 1.8 | . | . | 1.7 | . | . | 3.5 | . | . | 1.3 | 0.3 | . | 13.5 | 103.1 | | | 13 | 12 | 2 | . |
| | | Leba | 2 | . | 0.7 | 11.6 | 2.1 | 0.7 | 4.9 | 1.6 | . | . | . | . | . | 0.0 | 0.6 | . | . | 20.5 | 8.2 | 0.1 | 0.5 | . | . | . | . | 3.9 | . | . | 2.2 | 0.4 | 29.4 | 6.5 | 93.9 | 229 | + 53 | 16 | 10 | 2 | . |
| | Lupa | Mühlental | 120 | . | 1.3 | 14.5 | 3.2 | 5.4 | 3.8 | 5.3 | 0.3 | . | . | . | . | . | 2.4 | . | . | 50.6 | 9.5 | . | 2.8 | . | 4.2 | . | 1.3 | 3.6 | . | . | 3.3 | 1.0 | . | 6.8 | 119.3 | 202 | + 60 | 17 | 16 | 2 | . |
| | | Lojow | 61 | . | 3.5 | 10.0 | 2.3 | 0.4 | 5.2 | 1.2 | 0.7 | . | . | . | . | . | . | . | . | 24.0 | 4.5 | . | 0.1 | . | 9.0 | . | . | 3.0 | . | . | 3.0 | 0.0 | 17.6 | 4.8 | 89.3 | 178 | + 39 | 15 | 12 | 2 | 2 |
| | Stolpe | Bernsdorf, Kr. Bütow | 150 | . | 2.5 | 10.7 | 4.8 | 0.6 | 2.1 | 2.2 | . | . | . | . | . | . | . | . | 1.5 | 25.6 | 7.0 | . | 0.3 | . | 1.3 | . | . | 5.0 | . | . | 4.0 | 2.2 | 6.7 | 1.2 | 77.7 | 137 | + 21 | 16 | 14 | 1 | 1 |
| | | Taubenberg | 127 | . | 2.4 | 10.3 | 8.1 | 0.8 | 3.0 | 2.1 | 1.8 | . | . | . | . | 0.0 | . | . | 0.1 | 29.1 | 4.9 | 0.1 | 1.0 | . | 3.1 | . | 0.0 | 5.6 | . | . | 0.8 | 0.8 | 25.3 | 7.9 | 107.2 | | | 18 | 13 | 4 | . |
| | | Stolp-West | 33 | . | 1.6 | 15.3 | 4.5 | 0.2 | 6.1 | 4.3 | 2.2 | . | . | . | . | . | . | . | . | 28.6 | 18.2 | 0.1 | 0.0 | . | 0.0 | . | . | 2.8 | . | . | 0.4 | 1.3 | 5.7 | 4.0 | 95.3 | 207 | + 49 | 15 | 12 | . | . |
| | | Hohenstein, Kr. Stolp | 6 | . | 4.6 | 13.8 | . | . | . | . | . | . | . | . | . | . | . | . | . | 18.2 | 11.1 | . | . | . | . | . | . | 1.8 | . | . | . | 0.1 | 8.8 | 3.9 | 62.3 | 141 | + 18 | 8 | 7 | . | . |
| | Wipper | Wocknin | 160 | . | 3.1 | 8.1 | 9.3 | . | 4.1 | 1.6 | 2.9 | . | . | . | . | . | . | . | . | 29.4 | 13.8 | . | 1.6 | . | 8.9 | . | 0.4 | . | . | . | . | 1.2 | 1.4 | 8.2 | 93.5 | 177 | + 41 | 14 | 13 | . | . |
| | | Seehof b. Beßwitz | 60 | . | 2.0 | 9.9 | 4.0 | 0.3 | 2.3 | 0.8 | 1.1 | . | . | . | . | . | . | . | 0.0 | 25.8 | 8.0 | 2.3 | 6.4 | . | 3.9 | . | . | 0.3 | . | . | 1.8 | 2.1 | 5.6 | 8.3 | 84.9 | 155 | + 30 | 17 | 14 | . | . |
| | | Schlawe | 25 | . | . | 14.2 | 4.7 | 0.3 | 4.8 | 3.9 | . | . | . | . | . | . | . | . | . | 21.5 | 10.3 | . | . | . | 5.0 | . | . | 1.4 | . | . | 1.1 | 2.9 | 14.8 | 1.6 | 86.5 | | | 13 | 12 | . | . |
| | | Drenzig | 58 | . | 2.3 | 10.6 | 4.6 | 0.2 | 3.9 | 1.2 | . | . | . | . | . | . | . | . | . | 16.2 | 9.8 | . | . | . | 6.6 | . | 0.6 | 3.7 | 0.8 | . | 1.8 | 2.8 | 14.2 | 3.2 | 82.5 | | | 16 | 13 | 2 | 2 |
| | | Rügenwalde | 3 | . | 1.3 | 13.0 | 2.8 | . | 3.0 | 0.3 | 3.4 | . | . | . | . | 2.9 | 0.6 | . | . | 10.1 | 9.0 | . | 0.3 | . | . | . | . | 1.8 | . | . | 2.6 | 2.0 | 13.6 | 3.5 | 70.2 | 171 | + 29 | 16 | 13 | . | . |
| | O. | Laase | 6 | . | 2.6 | 13.5 | 2.2 | . | 2.6 | 0.2 | 0.6 | . | . | . | . | 0.7 | 3.2 | . | . | 8.0 | 3.0 | . | . | . | . | . | . | . | . | . | 4.5 | 3.0 | 12.3 | 2.0 | 58.4 | | | 14 | 11 | . | . |
| | Persante | Bärwalde | 117 | . | 4.1 | 9.0 | 1.5 | 0.1 | 0.6 | . | . | . | . | . | . | . | . | . | . | 20.6 | 0.6 | . | . | . | 6.0 | . | . | . | 0.1 | . | 1.5 | 6.5 | 30.0 | 3.1 | 83.7 | 153 | + 29 | 13 | 9 | 2 | . |
| | | Naseband | 105 | . | 4.9 | 9.2 | . | 1.7 | 0.8 | 0.4 | 0.2 | . | . | . | . | . | . | . | . | 11.1 | 0.1 | . | . | 0.1 | 0.0 | . | . | 6.6 | . | 0.5 | . | 5.1 | 23.1 | 3.0 | 66.8 | 118 | + 10 | 14 | 8 | 1 | . |
| | | Polzin, Bad | 95 | . | 3.7 | 7.6 | 1.5 | . | 1.6 | . | . | . | . | . | . | 0.6 | . | . | . | 11.1 | . | . | . | . | 3.7 | . | . | 7.3 | . | . | 1.3 | 6.7 | 13.7 | 4.3 | 63.1 | 109 | + 5 | 12 | 11 | 1 | . |
| | | Belgard a. d. Pers. | 25 | . | 3.1 | 9.6 | 1.6 | . | 1.1 | 0.4 | . | . | . | . | . | 10.2 | . | . | . | 4.3 | . | . | . | 0.7 | 8.8 | . | . | 8.1 | 0.4 | . | 2.3 | 7.9 | 15.7 | 6.4 | 80.6 | 162 | + 31 | 15 | 12 | . | . |
| | | Stolzenberg | 50 | . | 5.3 | 8.6 | 1.4 | . | 1.7 | . | . | . | . | . | . | 9.7 | . | . | . | 6.4 | 1.2 | . | . | . | 8.9 | . | . | 12.8 | . | . | 2.4 | 5.5 | 13.8 | 6.3 | 84.0 | 153 | + 29 | 13 | 13 | . | . |
| | Rega | Bublitz | 150 | . | 2.7 | 6.8 | 1.8 | . | 1.2 | . | 0.5 | . | . | . | . | . | . | . | 8.1 | 4.8 | 0.7 | 1.8 | . | 1.2 | 7.5 | . | . | 4.3 | . | . | 2.0 | 5.1 | 18.1 | 4.3 | 70.9 | | | 14 | 16 | 1 | . |
| | | Reckow | 91 | . | 2.0 | 11.9 | 3.6 | 0.3 | 3.4 | 0.4 | 0.5 | . | . | . | . | . | . | . | . | 13.8 | 2.3 | . | 0.1 | . | 4.1 | . | 0.2 | 5.6 | 0.0 | . | 1.3 | 3.3 | 21.6 | 8.0 | 82.4 | 155 | + 29 | 17 | 12 | 2 | 0 |
| | | Kolberg (Stadt) | 2 | . | 2.0 | 14.0 | 0.5 | . | 2.1 | . | . | . | . | . | . | 3.9 | 0.1 | . | . | 4.0 | 0.4 | . | . | . | . | . | . | 5.0 | . | . | 4.6 | 4.7 | 12.8 | 2.8 | 56.9 | 133 | + 14 | 13 | 10 | . | . |
| | | Muhlendorf | 100 | 0.0 | 3.3 | 12.1 | 0.7 | 0.0 | 1.0 | 0.1 | . | . | . | . | . | 0.0 | . | . | . | 4.5 | 0.0 | . | 0.0 | 0.0 | 2.5 | . | . | 7.7 | 3.0 | . | 2.5 | 8.5 | 10.2 | 8.2 | 64.3 | 112 | + 7 | 13 | 11 | 1 | . |
| | | Greifenberg i. P. | 17 | | | | | | | | | | | | | | | | | | | | | | | | | | | | | | *62.0* | *132* | *+ 15* | | | | |
| | | Sternin | 35 | . | 4.1 | 8.2 | 1.1 | . | 1.2 | 0.1 | . | . | . | . | . | 0.7 | . | . | . | 4.7 | . | . | . | 1.4 | . | 7.4 | . | 7.2 | . | . | 5.6 | 5.7 | 13.5 | 5.5 | 66.4 | | | 14 | 12 | . | . |
| | Dievenow | Wittenfelde | 20 | 3.1 | 9.2 | . | . | 0.8 | 0.9 | . | . | . | . | . | . | 3.6 | . | . | 3.2 | . | . | . | . | . | . | . | . | 2.4 | . | 12.2 | 1.4 | 7.6 | 18.2 | 6.1 | 68.7 | 147 | + 22 | 12 | 10 | . | . |
| | | Naugard | 55 | . | 4.8 | 7.5 | 0.2 | . | 0.8 | 0.1 | . | . | . | . | . | 1.3 | . | . | . | 3.5 | . | . | . | . | 3.9 | . | . | 11.2 | 3.8 | . | 1.2 | 5.8 | 18.0 | 16.1 | 78.2 | 170 | + 32 | 14 | 11 | . | . |
| | | Kartlow | 21 | . | 3.1 | 7.2 | 0.5 | . | 0.9 | 0.0 | . | . | . | . | . | 5.4 | . | . | . | 5.5 | . | . | . | . | 1.3 | . | . | 11.1 | 3.7 | . | 4.3 | 4.9 | 12.7 | 28.3 | 88.9 | 185 | + 41 | 13 | 11 | . | . |
| | | Warnow | 10 | . | 0.4 | 2.6 | 10.0 | . | . | . | . | . | . | . | . | . | . | . | . | . | . | . | . | . | . | . | 8.0 | . | 6.0 | . | 10.0 | 13.0 | 6.5 | 56.5 | 119 | + 9 | 8 | 7 | . | . |

Tabelle nicht mehr vorhanden

| Flußgebiet | Ort | Seehöhe m | 1 | 2 | 3 | 4 | 5 | 6 | 7 | 8 | 9 | 10 | 11 | 12 | 13 | 14 | 15 | 16 | 17 | 18 | 19 | 20 | 21 | 22 | 23 | 24 | 25 | 26 | 27 | 28 | 29 | 30 | 31 | Monatssumme mm | % der Norm. | Abweichung v. d. Norm. | Zahl der Tage mit Niederschl. ≥ 0.1 | Niederschl. ≥ 1.0 | * ≥ 0.1 | ⊠ |
|---|---|---|---|---|---|---|---|---|---|---|---|---|---|---|---|---|---|---|---|---|---|---|---|---|---|---|---|---|---|---|---|---|---|---|---|---|---|---|---|---|
| **Oder** | | | | | | | | | | | | | | | | | | | | | | | | | | | | | | | | | | | | | | | | | |
| Quelle bis Glatzer Neiße | Oppa | Schönwiese | 350 | 0.9 | . | . | . | . | . | . | . | . | . | . | 18.0 | 1.2 | 32.3 | . | 39.7 | 4.2 | . | . | 1.7 | 2.5 | . | 3.1 | 0.2 | . | . | . | . | 13.5 | . | 117.3 | | | 11 | 9 | 1 | . |
| | | Turkau | 300 | 7.6 | 0.1 | 1.0 | . | 1.3 | . | . | . | . | . | . | 3.2 | 0.1 | 3.0 | 1.1 | 48.8 | 3.2 | . | . | 0.5 | 0.3 | 10.1 | . | 2.9 | 3.2 | . | . | 0.1 | . | 2.5 | 2.6 | 91.6 | 133 | + 23 | 18 | 13 | 2 | . |
| | O. Zinna | Ruderswald | 200 | 3.9 | 2.3 | . | . | 3.3 | . | . | . | . | . | . | 2.5 | . | 8.2 | 4.3 | 29.0 | 9.5 | . | . | 6.9 | 0.3 | 9.9 | . | 1.2 | 1.9 | . | . | 1.6 | . | 6.1 | 0.4 | 91.3 | | | 16 | 14 | 1 | . |
| | Oder | Neudorf | 255 | 7.1 | 1.4 | . | . | 3.2 | . | . | . | . | . | . | 2.6 | 0.1 | 8.8 | 2.4 | 51.8 | 9.0 | . | . | 4.4 | 0.1 | 2.1 | . | 0.4 | 1.6 | . | . | 0.2 | . | 6.6 | . | 101.8 | | | 16 | 12 | 1 | . |
| | | Katscher | 220 | 3.9 | 0.8 | . | . | 3.0 | . | . | . | . | . | . | 4.0 | . | 1.4 | 1.1 | 43.9 | 6.8 | . | . | 1.1 | 0.3 | 6.1 | 0.0 | 1.9 | 1.2 | . | . | 0.8 | . | 3.8 | 1.0 | 81.1 | 119 | + 13 | 16 | 13 | 2 | . |
| | Klodnitz | Schönblick | 210 | 0.8 | 0.1 | . | . | 1.3 | 0.0 | . | . | . | . | . | 4.6 | . | 2.6 | 0.6 | 25.8 | 9.5 | 0.0 | . | 20.9 | 0.0 | 2.1 | . | 0.0 | 0.8 | . | . | 1.1 | . | 0.8 | 1.2 | 72.2 | | | 14 | 9 | 2 | 2 |
| | | Klein Rauden | 210 | 5.1 | . | . | . | 1.4 | . | . | . | . | . | . | 3.6 | 0.0 | 2.7 | 2.5 | 25.9 | 11.5 | . | . | . | . | 3.3 | . | 7.9 | . | . | . | . | . | 4.5 | 3.7 | 72.1 | | | 11 | 11 | 1 | . |
| | O. Hotzenplotz | Beuthen | 282 | 4.4 | 2.8 | . | . | 0.6 | 0.0 | 0.1 | . | . | . | . | 0.8 | 0.5 | 9.7 | 0.4 | 11.8 | 5.9 | . | . | 1.1 | . | 3.8 | 0.0 | 1.3 | 0.6 | . | . | 0.9 | . | 1.9 | 0.9 | 47.5 | 70 | − 21 | 17 | 9 | 2 | . |
| | | Gleiwitz | 246 | 3.3 | 1.8 | 0.0 | . | 0.5 | 0.0 | 0.1 | . | . | . | . | 2.4 | 0.0 | 11.5 | 0.8 | 17.5 | 6.4 | . | . | 3.0 | 0.0 | 1.8 | 0.1 | 0.2 | 2.0 | . | . | . | . | 2.8 | 2.5 | 56.7 | 86 | − 9 | 16 | 11 | 3 | . |
| | | Dramatal | 255 | 3.9 | 1.7 | . | . | . | 0.6 | . | . | . | . | . | 0.7 | . | 15.1 | 0.3 | 20.4 | 10.5 | . | . | 12.3 | . | 0.6 | . | 0.6 | 1.3 | . | . | 0.1 | . | 4.8 | 1.5 | 74.4 | | | 15 | 9 | 2 | . |
| | | Bischofstal | 199 | 5.5 | 0.7 | . | 0.1 | 1.5 | 0.9 | . | . | . | . | . | 4.5 | 0.4 | 0.3 | 0.6 | 8.6 | 8.3 | . | . | 1.5 | 0.2 | 1.4 | 0.1 | 3.4 | 4.3 | . | 0.1 | 0.8 | . | 1.1 | . | 44.3 | 73 | − 16 | 20 | 10 | 2 | . |
| | O. Malapane | Gnadenfeld | 237 | 5.6 | 0.7 | . | . | 2.7 | 0.1 | . | . | . | . | . | 4.8 | . | 3.7 | 11.0 | 19.5 | 6.3 | 0.1 | . | 12.5 | 1.8 | 0.2 | 0.7 | 0.2 | 1.8 | . | . | 1.7 | . | 3.0 | 0.3 | 76.7 | 107 | + 5 | 19 | 12 | 3 | . |
| | | Oberglogau | 202 | 5.1 | 2.2 | 0.1 | . | 2.1 | 1.5 | 0.0 | . | . | . | . | 3.5 | 1.5 | 0.5 | 3.4 | 34.5 | 4.5 | . | . | 3.8 | 0.5 | 3.8 | 0.5 | 9.2 | 2.1 | . | . | 2.2 | . | 5.3 | 0.2 | 86.5 | 132 | + 21 | 20 | 15 | 1 | . |
| | | Zellin | 180 | 6.5 | 0.4 | . | . | 0.5 | 2.1 | . | . | . | . | . | 2.5 | 0.3 | 0.7 | 14.9 | 23.0 | 10.2 | . | . | 4.7 | 1.4 | 0.6 | 3.4 | 5.3 | 4.5 | . | . | 1.7 | . | 10.2 | . | 92.9 | 150 | + 31 | 18 | 13 | 1 | . |
| | | Krappitz | 170 | 6.3 | 0.7 | . | . | 0.3 | 0.1 | 0.0 | . | . | . | . | 2.1 | 0.7 | . | 1.0 | 26.2 | 7.8 | . | . | 1.5 | 0.0 | 1.7 | 0.8 | 0.5 | 6.0 | . | . | 2.1 | . | 4.5 | 0.1 | 62.4 | 103 | + 2 | 17 | 10 | 1 | . |
| | Oder | Groschowitz | 155 | 6.8 | 0.5 | . | . | 0.8 | . | 0.1 | . | . | . | . | 1.9 | 2.9 | . | . | 23.1 | 7.6 | 1.5 | . | 2.6 | 0.1 | 4.8 | 0.3 | 0.1 | 7.3 | . | . | 2.4 | . | 16.1 | . | 78.9 | | | 17 | 11 | 1 | . |
| | | Klosterbrück | 156 | 5.1 | 0.9 | . | 0.1 | 0.0 | 0.1 | . | . | . | . | . | 0.0 | 2.5 | 0.0 | 34.7 | 29.4 | 8.1 | . | . | 3.9 | 0.3 | 5.8 | . | 0.4 | 0.9 | . | . | 4.6 | . | 37.2 | 0.9 | 135.9 | | | 16 | 9 | . | . |
| | Malapane | Horneck | 251 | 2.9 | . | . | . | . | . | 1.5 | . | . | 2.3 | . | . | . | 0.1 | . | 16.0 | 5.7 | . | . | 5.8 | . | 1.1 | . | . | 3.0 | . | . | 0.9 | . | 2.5 | 0.9 | 42.7 | 64 | − 24 | 12 | 9 | 1 | . |
| | | Andreashütte | 210 | 5.0 | 1.0 | . | . | 1.2 | . | . | . | . | . | . | 0.6 | 2.3 | . | 4.5 | 19.0 | 6.0 | . | . | 0.2 | . | 4.5 | 1.6 | . | 5.0 | . | . | 1.8 | . | 0.4 | . | 53.1 | 85 | − 9 | 14 | 11 | . | . |
| | | Guttentag | 234 | 3.5 | 1.0 | . | . | . | 0.3 | . | . | . | . | . | 3.0 | . | . | 6.4 | 26.5 | 5.3 | . | . | . | 0.7 | . | . | . | . | . | . | . | 4.0 | 12.6 | . | 63.3 | 107 | + 4 | 10 | 8 | . | . |
| | | Groß Strehlitz | 230 | 1.5 | 0.5 | . | . | 2.7 | . | . | . | . | . | . | . | 4.2 | 6.0 | . | 25.1 | 5.8 | . | . | 5.5 | 1.0 | . | 0.6 | . | . | 5.0 | . | 1.3 | . | 1.9 | 0.7 | 61.8 | 91 | − 6 | 14 | 11 | 3 | . |
| | Neiße | Schönfeld | 410 | 3.5 | 0.3 | . | . | 0.4 | . | . | . | . | 1.9 | . | 1.4 | 0.4 | . | 25.1 | 44.1 | 7.1 | . | . | 3.4 | 1.4 | 1.3 | . | 7.7 | 5.1 | . | . | 2.0 | . | 27.6 | . | 132.7 | | | 16 | 13 | 3 | . |
| | | Wölfelsgrund | 830 | 5.0 | 3.0 | . | 2.0 | 2.5 | . | . | . | . | . | . | 4.2 | 2.1 | 6.3 | 25.8 | 95.7 | 10.9 | . | . | 9.4 | 3.0 | 5.0 | 2.1 | 3.3 | 9.4 | . | 6.7 | . | . | 35.8 | . | 232.2 | | | 18 | 18 | 3 | 4 |
| | | Habelschwerdt | 368 | 4.1 | 2.4 | . | . | 0.6 | . | . | . | . | 1.3 | . | 3.7 | 0.9 | 2.4 | 31.3 | 55.5 | 9.7 | . | . | 3.4 | . | 1.6 | 0.1 | 3.4 | 4.0 | . | . | 8.4 | . | 55.5 | . | 188.3 | 276 | +120 | 17 | 14 | 2 | . |
| | | Pohldorf | 514 | 7.2 | 0.6 | . | 0.0 | 1.0 | . | . | . | . | 0.8 | . | 8.8 | 2.1 | 1.1 | 18.6 | 42.6 | 10.2 | . | . | 7.9 | . | 7.8 | 2.2 | . | 0.9 | . | . | 5.9 | . | 24.3 | . | 142.0 | 187 | + 66 | 16 | 13 | 2 | . |
| | Biele | Bielendorf | 690 | 23.7 | . | . | . | 5.7 | 1.2 | . | . | . | 0.7 | . | 2.4 | 1.9 | . | 44.9 | 79.2 | 15.5 | . | . | 10.2 | 2.3 | 2.7 | 3.2 | 4.8 | 6.7 | . | . | 25.3 | . | 46.4 | 0.4 | 277.2 | 222 | +152 | 18 | 16 | 2 | 5 |
| | | Schönau b. Landeck | 555 | 21.1 | 0.6 | . | . | 3.8 | . | . | . | . | . | . | 0.2 | 8.3 | 2.4 | 39.2 | 115.9 | 11.8 | . | . | 2.6 | 0.6 | . | 0.3 | 10.8 | 5.4 | . | . | 8.9 | . | 45.5 | 0.2 | 277.6 | | | 17 | 12 | 3 | 3 |
| | | Ullersdorf | 340 | 9.0 | . | . | . | 2.9 | . | . | . | . | 1.4 | . | 5.3 | . | 5.2 | 36.5 | 56.6 | 9.1 | . | . | . | 4.8 | 0.4 | . | . | 6.2 | . | . | 3.8 | . | 46.1 | . | 187.3 | 249 | +112 | 13 | 12 | 1 | . |
| | Friedrichs | Grunwald | 900 | 6.7 | 1.1 | . | 0.1 | 6.7 | 2.3 | . | . | . | 1.9 | . | 4.5 | 9.7 | 5.1 | 54.4 | 50.2 | 21.3 | . | . | 8.8 | 3.9 | 6.1 | 0.1 | 3.1 | 6.6 | . | . | 4.7 | . | 34.8 | . | 235.1 | 222 | +129 | 20 | 18 | 5 | 6 |
| | | Reinerz, Bad | 538 | 6.1 | 1.1 | 0.3 | . | 3.5 | 1.7 | . | . | . | 2.2 | . | 10.4 | 6.1 | . | 33.2 | 51.9 | 16.7 | . | . | 6.7 | 1.5 | 1.8 | 0.3 | 1.7 | 7.2 | . | . | 2.2 | . | 29.6 | . | 184.2 | 214 | + 98 | 19 | 17 | 2 | 2 |
| | N. | Glatz | 300 | Tabelle nicht mehr vorhanden | | | | | | | | | | | | | | | | | | | | | | | | | | | | | | *130.0* | *181* | *+ 58* | | | | |
| Glatzer Neiße | Steine | Friedland, Bez. Breslau | 518 | 6.1 | 2.3 | . | . | . | 2.5 | . | . | . | . | . | 5.2 | 6.0 | 10.0 | 35.6 | 73.3 | 7.6 | . | . | 0.5 | . | 4.2 | 2.1 | 1.8 | 2.2 | . | . | 1.1 | . | 31.4 | . | 191.9 | | | 16 | 15 | 3 | 1 |
| | | Neurode, Kr. Glatz | 400 | 5.4 | 0.1 | . | . | 0.3 | . | . | . | . | 0.5 | . | 4.5 | 17.3 | . | 2.1 | 32.0 | 13.5 | . | . | 2.3 | 4.5 | 2.6 | . | 2.5 | . | . | . | 3.4 | . | 38.0 | . | 129.0 | 182 | + 58 | 15 | 12 | 3 | . |
| | | Reichenforst | 438 | 3.7 | 0.3 | 0.0 | . | 0.3 | . | . | . | . | 0.7 | . | 8.0 | 8.6 | 0.0 | 3.5 | 20.5 | 16.6 | . | . | 1.1 | 2.4 | 2.3 | 0.0 | 1.7 | 4.1 | . | . | 5.7 | . | 28.0 | . | 107.5 | 161 | + 41 | 16 | 13 | 3 | 1 |
| | Steine bis Mündung | Maifritzdorf | 285 | 6.6 | 1.1 | . | . | . | . | . | . | . | . | . | 4.4 | 5.8 | 1.6 | 13.0 | 40.3 | 2.0 | . | . | 5.0 | 2.5 | . | . | 7.0 | 2.8 | . | . | 1.5 | . | 45.0 | . | 138.6 | 158 | + 51 | 14 | 14 | 2 | . |
| | | Silberberg | 480 | 8.0 | 1.5 | . | . | 3.2 | 2.3 | . | . | . | 0.3 | . | 4.6 | 9.4 | . | 0.3 | 36.2 | 21.1 | . | . | 4.2 | 2.1 | 4.4 | . | 5.7 | 7.2 | . | . | 4.6 | . | 13.2 | 0.0 | 128.3 | 168 | + 52 | 17 | 15 | 3 | 1 |
| | | Weigelsdorf | 375 | 8.7 | 2.1 | 0.0 | . | 6.2 | 0.2 | . | . | . | 0.6 | . | 3.2 | 8.0 | 0.2 | 2.8 | 58.9 | 17.6 | 0.0 | . | 14.4 | 0.8 | 4.4 | 0.0 | 0.7 | 2.4 | 0.0 | . | 6.3 | . | 36.3 | 0.1 | 170.9 | 199 | + 85 | 19 | 13 | 3 | 1 |
| | | Patschkau | 222 | 4.4 | 1.1 | . | . | 2.8 | . | . | . | . | . | . | 0.9 | 3.4 | 1.3 | 13.1 | 38.4 | 11.7 | . | . | 3.3 | 1.5 | 0.6 | 9.1 | 3.5 | 1.8 | . | . | 2.4 | . | 37.8 | . | 137.1 | 178 | + 60 | 17 | 15 | 1 | . |
| | | Neiße | 218 | 6.4 | 1.1 | . | . | 1.6 | 0.1 | 0.0 | . | . | 0.0 | . | 1.8 | 1.2 | 0.1 | 0.8 | 31.6 | 8.3 | . | . | 1.9 | 0.6 | 0.7 | 0.0 | 6.3 | 0.2 | . | 0.0 | 0.1 | . | 33.6 | 0.1 | 97.4 | 126 | + 20 | 18 | 11 | 3 | . |
| | | Petersheide | 225 | 7.8 | 1.8 | . | . | 2.5 | 0.1 | . | . | . | . | . | 1.4 | 1.5 | . | 0.7 | 23.2 | 13.5 | . | . | . | 0.5 | 2.3 | . | 2.1 | 0.1 | . | . | 3.1 | . | 28.7 | . | 89.3 | 137 | + 24 | 15 | 11 | 4 | . |
| | | Friedland (Oberschles.) | 200 | 7.2 | 0.9 | . | . | 0.3 | . | . | . | . | . | . | 2.5 | 0.1 | . | 3.3 | 22.2 | 6.9 | . | . | 2.6 | . | 2.3 | . | 4.7 | 4.2 | . | . | 1.4 | . | 73.2 | . | 131.8 | 203 | + 67 | 14 | 11 | 1 | . |
| | | Seifersdorf, Kr. Falkenberg | 175 | 6.6 | 1.0 | . | . | 2.5 | 0.2 | . | . | . | . | . | 2.4 | 1.7 | . | 3.1 | 25.7 | 8.5 | . | . | 1.4 | 0.2 | 1.8 | . | 1.1 | 1.0 | . | . | 2.7 | . | 41.7 | . | 101.6 | | | 16 | 14 | . | . |
| | Stober | Rosenberg | 240 | 3.4 | 1.8 | 0.0 | . | 1.4 | 0.2 | 0.7 | . | . | . | . | 0.8 | 2.3 | 3.3 | 1.7 | 31.8 | 5.5 | 0.2 | . | 1.7 | 0.0 | 1.5 | . | 2.0 | 2.0 | . | . | 12.5 | . | 3.4 | 0.7 | 76.9 | 131 | + 18 | 19 | 14 | 2 | . |
| | | Kreuzburg | 180 | 5.0 | 1.0 | . | . | 2.0 | . | . | . | . | . | . | 1.0 | 2.0 | . | 7.0 | 45.0 | 10.7 | . | . | 2.0 | . | . | . | 3.2 | 0.7 | . | . | 5.2 | . | 38.2 | . | 123.0 | 216 | + 66 | 13 | 12 | . | . |
| | | Kupp | 156 | 8.1 | 0.2 | . | . | 1.7 | 0.2 | . | . | . | . | . | 0.3 | . | . | 10.3 | 13.8 | 35.7 | . | . | . | 1.5 | 0.2 | . | . | 4.9 | . | . | 3.5 | . | 33.0 | 2.6 | 116.0 | 171 | + 48 | 14 | 10 | . | . |
| | | Thule | 185 | 4.7 | 2.3 | . | . | . | . | . | . | . | . | . | . | . | 3.5 | 7.8 | 40.0 | 7.1 | . | . | 9.3 | . | 1.9 | . | 1.2 | 1.6 | . | . | 4.9 | . | 34.2 | 1.0 | 119.5 | | | 15 | 13 | . | . |
| | Glatzer Neiße bis Katzbach | Carlsruhe | 160 | 4.5 | 1.5 | . | . | 1.2 | . | . | . | . | . | . | 0.4 | 1.4 | 5.2 | 4.3 | 50.8 | 11.2 | . | . | 7.3 | 0.2 | 4.9 | . | . | 8.3 | . | . | 7.0 | . | 27.3 | 0.8 | 136.3 | 227 | + 76 | 16 | 13 | . | . |

# Tägliche Niederschlagshöhen in Millimetern, gemessen um 7 Uhr morgens





| Flußgebiet | | Ort | Seehöhe m | 1 | 2 | 3 | 4 | 5 | 6 | 7 | 8 | 9 | 10 | 11 | 12 | 13 | 14 | 15 | 16 | 17 | 18 | 19 | 20 | 21 | 22 | 23 | 24 | 25 | 26 | 27 | 28 | 29 | 30 | 31 | Monatssumme mm | % der Norm. | Abweichung v. d. Norm. | Zahl der Tage mit Niederschl. ≥0,1 | Niederschl. ≥1,0 | * ≥0,1 | ⊞ |
|---|---|---|---|---|---|---|---|---|---|---|---|---|---|---|---|---|---|---|---|---|---|---|---|---|---|---|---|---|---|---|---|---|---|---|---|---|---|---|---|
| Glatzer Neiße bis Katzbach | Oder | Brieg | 143 | 5.2 | 1.4 | . | 0.0 | 0.0 | 1.0 | . | . | . | . | . | 0.9 | 1.2 | . | 11.2 | 42.7 | 12.9 | . | . | 0.0 | 0.0 | 0.0 | 0.0 | 0.2 | 3.8 | . | . | 5.8 | . | 22.1 | 0.0 | 108.4 | 174 | + 46 | 12 | 10 | 1 | . |
| | | Neuvorwerk | 135 | 5.1 | 1.3 | . | 0.1 | 0.1 | 1.6 | . | . | . | . | . | 0.6 | 0.0 | . | 0.3 | 64.7 | 20.3 | . | . | 3.2 | 0.2 | 2.9 | . | 1.4 | 6.4 | . | . | 3.4 | . | 45.6 | 0.2 | 157.4 | 280 | +101 | 17 | 11 | 1 | . |
| | Ohle | Münsterberg | 205 | 6.8 | 1.5 | . | . | 2.2 | 0.2 | . | . | . | 0.0 | . | 0.7 | 1.7 | 0.0 | 9.5 | 36.6 | 15.9 | . | . | 1.9 | 0.7 | 3.7 | 4.4 | 5.2 | 1.0 | . | . | 1.9 | . | 40.9 | . | 134.8 | 180 | + 60 | 17 | 14 | 2 | . |
| | | Strehlen | 163 | 4.8 | 0.0 | . | 0.0 | 2.4 | 0.0 | . | . | . | . | . | 0.0 | 2.5 | . | 2.4 | 56.5 | 14.5 | . | 1.7 | . | 0.5 | 5.5 | . | 4.0 | 1.0 | . | . | 7.0 | . | 49.0 | . | 144.8 | 204 | + 74 | 13 | 12 | 1 | . |
| | | Gauwald | 280 | 7.8 | 1.4 | . | . | 1.9 | 1.5 | . | . | . | . | . | 1.0 | 2.0 | 0.2 | 3.1 | 34.8 | 14.0 | . | . | 3.0 | 0.9 | 0.5 | . | 4.0 | 1.0 | . | . | 4.0 | . | 36.5 | 0.3 | 117.9 | 169 | + 48 | 18 | 14 | 3 | . |
| | | Wansen | 150 | 1.9 | 8.6 | . | . | 2.1 | . | . | . | . | . | . | . | . | . | 6.1 | 69.0 | 17.0 | . | . | . | . | 6.1 | . | . | 0.1 | . | . | 2.1 | . | 52.9 | . | 165.9 | 259 | +102 | 10 | 9 | . | . |
| | Lohe | Nimptsch | 200 | 1.7 | . | . | . | 2.9 | . | . | . | . | . | . | 1.2 | 3.8 | 4.6 | 1.1 | 40.8 | 13.1 | . | 4.0 | 2.1 | . | 14.9 | 2.7 | 0.8 | . | . | . | 14.3 | . | 25.1 | . | 133.1 | 182 | + 60 | 15 | 14 | . | . |
| | | Konradserbe | 147 | 3.7 | 1.1 | . | . | 2.3 | 1.0 | . | . | . | . | . | 0.9 | 5.8 | 0.8 | 3.7 | 61.3 | 19.5 | . | . | . | 1.3 | 2.5 | . | . | . | . | . | 4.8 | . | 23.7 | 0.2 | 132.6 | 193 | + 64 | 15 | 12 | 3 | . |
| | | Breslau (Flugh.) | 116 | 2.6 | 1.5 | . | 0.0 | 0.5 | 0.2 | : | . | . | . | . | 1.2 | 3.7 | 1.5 | . | 49.5 | 26.0 | . | . | . | 0.7 | 1.3 | . | . | 2.5 | . | . | 2.8 | . | 30.8 | . | 124.8 | 208 | + 65 | 14 | 11 | 3 | . |
| | Weide | Schmograu | 162 | 3.6 | 1.4 | 0.0 | . | 0.0 | 1.6 | . | . | . | . | . | 1.0 | 1.0 | . | 2.8 | 72.8 | 13.6 | . | . | 0.0 | 0.2 | 1.7 | . | 0.7 | 6.9 | . | . | 22.3 | . | 21.1 | 0.1 | 151.8 | 276 | + 97 | 15 | 12 | 1 | . |
| | | Groß Ellguth | 140 | 3.4 | . | 1.2 | . | 0.1 | 0.0 | . | . | . | . | . | 0.8 | 1.5 | . | 1.7 | 38.8 | 14.5 | . | . | . | 0.3 | 1.0 | 0.1 | . | 1.9 | . | . | 11.9 | . | 22.8 | 0.2 | 100.2 | 169 | + 41 | 15 | 10 | 1 | . |
| | | Groß Schönwald | 240 | 3.4 | . | 1.4 | . | 1.2 | 0.2 | . | . | . | . | . | . | 4.0 | . | 11.4 | 41.3 | 24.8 | 0.1 | . | . | 0.4 | 1.0 | . | . | 3.9 | . | . | 3.5 | . | 14.1 | . | 110.7 | 185 | + 51 | 14 | 11 | . | . |
| | Weistritz | Wüstegiersdorf | 469 | 12.6 | 2.8 | 0.0 | . | 2.6 | 0.3 | . | . | . | . | . | 2.9 | 9.7 | 6.0 | 8.2 | 74.1 | 11.9 | 0.0 | . | 12.8 | 2.0 | 5.2 | 0.3 | 4.1 | 4.3 | . | . | 8.1 | . | . | 0.0 | 167.9 | 195 | + 82 | 17 | 15 | 3 | 2 |
| | | Schweidnitz | 225 | 5.4 | 3.4 | . | . | 3.8 | . | . | . | . | . | . | 5.7 | 12.6 | 5.9 | . | 62.0 | 16.7 | . | . | . | 2.3 | 3.7 | . | 2.0 | 1.1 | . | . | 7.1 | . | 45.6 | 0.2 | 177.5 | 231 | +101 | 15 | 14 | 1 | . |
| | | Reichenbach | 260 | 6.6 | 1.5 | 0.5 | . | 3.5 | 1.2 | . | . | . | . | . | 3.6 | 9.6 | 4.2 | 0.5 | 49.0 | 11.6 | . | 0.5 | 15.0 | 1.2 | 4.5 | . | 1.5 | 1.3 | . | . | 7.3 | . | 57.3 | 0.0 | 180.4 | 228 | +101 | 19 | 16 | 3 | 1 |
| | | Bärmersgrund | 550 | 12.2 | 4.1 | . | 0.0 | 4.9 | 1.4 | . | . | . | 0.1 | . | 3.5 | 12.8 | 1.4 | 2.1 | 71.8 | 19.1 | . | . | 14.8 | 4.2 | 6.6 | . | 4.5 | 4.7 | . | . | 21.2 | . | 47.0 | 0.1 | 236.5 | 255 | +144 | 19 | 17 | 4 | 4 |
| | | Zobten | 200 | 4.8 | 2.3 | 0.0 | 0.2 | 0.8 | 0.4 | . | . | . | . | . | 1.5 | 10.5 | 3.4 | . | 54.0 | 18.4 | 0.0 | . | 0.0 | 3.2 | 2.5 | 1.4 | 0.7 | 2.3 | . | . | 8.2 | . | 52.0 | . | 166.6 | 223 | + 92 | 17 | 13 | . | . |
| | | Weißstein-K. | 481 | 10.3 | 1.8 | . | 0.8 | . | 3.6 | . | . | . | . | . | 5.2 | 6.2 | 2.9 | 6.8 | 77.9 | 10.8 | . | . | 0.0 | 2.0 | 2.3 | 2.5 | 0.9 | 3.7 | . | . | 3.4 | . | 21.0 | . | 162.1 | 182 | + 73 | 17 | 15 | 4 | 2 |
| | | Freiburg | 302 | 5.8 | 3.5 | . | 0.1 | 4.6 | 0.3 | . | . | . | . | . | 11.8 | 6.7 | 0.3 | 5.5 | 64.6 | 10.9 | . | . | . | 0.9 | 2.2 | 0.3 | 13.3 | 1.8 | . | . | 7.7 | . | 12.6 | . | 152.9 | 194 | + 74 | 18 | 13 | 4 | 1 |
| | | Ingramsdorf | 178 | 5.8 | . | . | . | . | . | . | . | . | . | . | 16.8 | 2.3 | . | . | 56.4 | 21.8 | . | . | . | 6.3 | . | 2.1 | 0.8 | 1.8 | . | . | 4.2 | . | 43.6 | 0.8 | 162.7 | 236 | + 94 | 12 | 10 | . | . |
| | | Breslau-Stabelwitz | 120 | 2.5 | 0.3 | 1.1 | . | 2.2 | 0.4 | . | . | . | . | . | 2.1 | 5.1 | 1.6 | . | 52.6 | 22.9 | . | . | 0.1 | 1.4 | 2.6 | . | . | 4.3 | . | . | 2.7 | . | 20.5 | 0.8 | 123.2 | 192 | + 59 | 17 | 13 | 4 | . |
| | Oder | Dyhernfurth | 110 | 1.6 | 1.9 | . | . | . | 0.1 | . | . | . | . | . | 3.5 | 17.7 | 0.0 | 1.0 | 37.6 | 22.3 | . | . | . | 1.1 | 3.5 | 0.1 | . | 2.1 | . | . | 3.5 | . | 14.7 | . | 110.7 | 185 | + 51 | 14 | 12 | 3 | 1 |
| | | Simsdorf | 145 | 2.6 | 2.9 | . | . | 0.7 | . | . | . | . | . | . | 2.2 | 12.7 | 0.0 | 4.1 | 46.3 | 20.6 | . | . | . | 1.7 | 5.6 | 2.5 | 0.5 | 0.4 | . | . | 6.3 | . | 11.1 | . | 120.2 | 179 | + 53 | 15 | 12 | 2 | . |
| Katzbach | Katzbach | Ketschdorf | 440 | 6.0 | 3.6 | . | 3.1 | 4.0 | . | . | . | . | . | . | 8.4 | 8.7 | 1.8 | 3.7 | 57.2 | 15.8 | . | . | . | 1.4 | 1.9 | . | 1.1 | 3.2 | . | . | 1.4 | . | 6.1 | . | 127.4 | 146 | + 40 | 16 | 16 | 3 | 2 |
| | | Schönau | 300 | 2.7 | 3.5 | . | 0.3 | 3.1 | . | . | . | . | . | . | 4.6 | 10.5 | 0.2 | 3.6 | 52.5 | 23.2 | . | . | 0.2 | 1.8 | 4.9 | 0.3 | 0.4 | 2.7 | . | . | 11.5 | . | 9.6 | . | 135.6 | | | 18 | 13 | 2 | 1 |
| | | Goldberg | 240 | 5.3 | 4.9 | . | . | 6.0 | . | . | . | . | . | . | 7.4 | 5.0 | . | 14.5 | 46.2 | 16.7 | . | . | . | 1.5 | 5.6 | 1.5 | 0.1 | 1.8 | . | . | 6.0 | . | 24.8 | . | 148.3 | 208 | + 77 | 15 | 15 | 3 | 1 |
| | Wüt. Neiße | Altröhrsdorf | 380 | 7.5 | 2.0 | . | 0.7 | 4.3 | . | . | . | . | . | . | 6.0 | 5.4 | 4.7 | . | 42.1 | 20.2 | . | . | . | 1.2 | 1.7 | 4.7 | 0.7 | 2.1 | . | . | 1.0 | . | 8.5 | . | 112.8 | 136 | + 30 | 16 | 14 | 2 | 1 |
| | | Klonitz | 275 | 5.1 | 0.9 | . | 1.3 | 6.3 | . | . | . | . | . | . | 7.5 | 12.4 | 2.9 | 2.2 | 59.8 | 20.9 | . | . | . | 1.6 | . | . | . | 1.8 | . | . | 13.0 | . | 6.0 | . | 141.7 | 177 | + 62 | 14 | 13 | 2 | . |
| | Schnellerwasser | Kaiserswaldau | 187 | 0.3 | . | . | 3.5 | 3.6 | . | . | . | . | . | . | 3.7 | 6.8 | 7.1 | 10.4 | 27.2 | 18.2 | . | . | . | 2.4 | . | . | . | 3.4 | . | . | 7.1 | . | 5.6 | . | 99.3 | 160 | + 37 | 13 | 12 | 1 | . |
| | | Fuchsmühl | 140 | 0.6 | 5.4 | . | . | 3.0 | . | . | . | . | . | . | 0.6 | 5.4 | . | 8.9 | 31.1 | 16.5 | . | . | . | 0.5 | 5.5 | . | 1.0 | 0.6 | . | . | 2.9 | . | 11.2 | . | 93.2 | 175 | + 40 | 14 | 10 | 1 | . |
| | | Falkenhain | 290 | 5.1 | 4.9 | 0.2 | . | 3.8 | . | . | . | . | . | . | 4.9 | 3.2 | . | 8.4 | 51.2 | 29.4 | . | . | . | 1.6 | 5.7 | . | . | 3.2 | . | . | 6.8 | . | 14.6 | . | 143.0 | 188 | + 67 | 14 | 13 | 2 | 1 |
| | K. | Liegnitz | 123 | 1.6 | 4.7 | . | 0.0 | 4.4 | . | . | . | . | . | . | 1.0 | 3.6 | 0.0 | 2.1 | 36.1 | 34.8 | . | . | 0.0 | 1.1 | 7.0 | 4.5 | 0.3 | 1.0 | . | . | 4.3 | . | 7.3 | . | 113.8 | 184 | + 52 | 15 | 14 | . | . |
| | | Pilgramshain | 260 | 5.3 | 1.4 | . | 0.1 | 2.2 | . | . | . | . | . | . | 12.3 | 4.9 | 5.4 | 2.2 | 61.3 | 12.1 | . | . | 0.1 | 2.5 | 2.3 | 0.9 | 0.0 | 1.6 | . | . | 4.2 | . | 8.7 | . | 127.5 | 160 | + 48 | 17 | 14 | 3 | 1 |
| Katzbach bis Bober | Oder | Steinau | 93 | 1.0 | 4.1 | 0.3 | . | 0.2 | . | . | . | . | . | . | 0.3 | 14.8 | 2.1 | 5.8 | 47.4 | 21.7 | . | . | . | 1.0 | 2.8 | . | . | 3.5 | . | . | 3.1 | . | 11.4 | . | 119.5 | 203 | + 61 | 15 | 12 | 2 | . |
| | | Wohlau | 116 | 3.5 | 1.9 | . | . | 0.5 | . | . | . | . | . | . | 0.2 | 24.1 | 0.2 | 2.6 | 47.1 | 24.4 | . | . | 0.0 | 1.0 | . | 0.1 | . | 7.8 | . | . | 4.6 | . | 15.5 | 0.0 | 133.5 | 227 | + 75 | 14 | 10 | 2 | . |
| | | Köben | 92 | 0.5 | 0.8 | . | . | 0.4 | . | . | . | . | . | . | 1.1 | 11.4 | 4.6 | 4.3 | 53.5 | 29.4 | . | . | . | 0.7 | 2.1 | . | . | 3.2 | . | . | 3.1 | . | 11.3 | . | 126.4 | 214 | + 67 | 14 | 10 | . | . |
| | Bartsch | Kreisau | 157 | 5.0 | 2.1 | . | . | 0.2 | . | . | . | . | . | . | . | 2.3 | 7.6 | 1.6 | 42.9 | 16.3 | . | . | . | 0.1 | 1.0 | . | . | 5.0 | . | . | 7.4 | . | 16.0 | 0.4 | 107.9 | | | 14 | 11 | . | . |
| | | Groß Wartenberg | 167 | 2.5 | . | . | . | 0.5 | 0.2 | . | . | . | . | . | . | 4.7 | 0.1 | 18.0 | 32.0 | 21.6 | . | . | 1.5 | . | 2.0 | . | . | 5.8 | . | . | 6.0 | . | 22.8 | . | 117.7 | 215 | + 63 | 13 | 10 | 1 | . |
| | | Charlottenthal | 119 | 3.6 | 1.5 | . | . | 1.0 | . | . | . | . | . | . | 0.1 | 6.9 | 0.1 | 19.4 | 33.5 | 20.5 | . | . | . | 0.0 | 2.1 | . | . | 5.4 | . | . | 2.4 | . | 12.8 | . | 107.3 | 202 | + 54 | 13 | 11 | 2 | . |
| | | Trebnitz | 185 | 1.2 | 3.2 | 0.1 | . | 1.4 | 0.3 | . | . | . | . | . | 1.1 | 6.1 | 0.8 | 30.8 | 53.7 | 29.2 | . | . | 0.0 | 0.9 | 2.0 | . | . | 3.7 | . | . | 4.8 | . | 27.1 | 0.2 | 166.9 | 269 | +105 | 17 | 12 | 3 | . |
| | | Trachenberg | 90 | 2.0 | 4.0 | . | . | 0.0 | 0.0 | . | . | . | . | . | 0.9 | 29.0 | . | 3.6 | 49.0 | 24.7 | 0.2 | . | 1.5 | 0.4 | 1.0 | . | . | 1.1 | . | . | 2.2 | . | 7.8 | . | 127.4 | | | 14 | 11 | 2 | . |
| | | Bargen | 89 | 1.7 | 3.5 | . | . | . | 0.4 | . | . | . | . | . | 1.5 | 25.5 | . | 10.0 | 48.5 | 31.0 | . | . | . | . | 1.2 | . | . | 5.7 | . | . | 4.2 | . | . | . | 133.2 | | | 11 | 10 | 1 | . |
| | | Groß Saul | 120 | 1.2 | 4.6 | . | . | 0.2 | 0.0 | . | . | . | . | . | 1.3 | 16.1 | 2.5 | 4.7 | 60.0 | 32.0 | . | . | . | 0.8 | 2.0 | . | . | 3.7 | . | . | 8.0 | . | 9.6 | . | 146.7 | | | 14 | 12 | 3 | . |
| | Bartsch bis Faule Obra | Glogau | 77 | 0.3 | 2.7 | . | . | 0.5 | . | . | . | . | . | . | 0.1 | 6.7 | 0.7 | 60.5 | 18.1 | 23.1 | . | . | 0.0 | 1.6 | 3.6 | . | . | 1.4 | . | . | 9.4 | . | 3.1 | . | 131.8 | 232 | + 75 | 14 | 10 | 1 | . |
| | | Dalkau | 142 | . | 9.6 | . | . | . | . | . | . | . | . | . | . | 1.2 | 6.2 | 41.5 | 21.4 | 19.4 | . | . | . | 5.0 | 3.6 | . | . | . | . | . | 12.5 | . | . | . | 120.4 | | | 9 | 9 | . | . |
| | | Fraustadt | 94 | 0.0 | 1.7 | . | . | 0.6 | . | . | . | . | . | . | . | 5.4 | 0.1 | 58.0 | 25.4 | 33.1 | 0.0 | . | 0.0 | 1.2 | 3.8 | . | 0.0 | 1.8 | . | . | 22.8 | . | 7.8 | . | 161.7 | 289 | +106 | 12 | 10 | . | . |
| | | Glogeiche | 91 | . | 1.5 | . | . | 1.5 | . | . | . | . | . | . | . | 2.1 | 0.4 | 19.2 | 28.2 | 33.0 | . | . | . | 1.7 | 0.6 | . | . | 2.1 | . | . | 20.4 | . | 1.6 | . | 112.3 | | | 12 | 10 | 1 | . |
| | | Bergenwald | 83 | 0.3 | 1.7 | . | . | 0.1 | . | . | . | . | . | . | . | 1.1 | . | 11.9 | 20.3 | 30.8 | . | . | . | 3.9 | 1.4 | 1.0 | . | 4.0 | . | 0.4 | 3.5 | 4.8 | 6.4 | . | 91.6 | | | 15 | 12 | . | . |
| | Faule Obra bis Bober | Schwenten | 60 | . | 0.7 | . | . | 0.5 | . | . | . | . | . | . | . | 1.7 | . | 7.5 | 17.8 | 27.2 | 0.7 | . | 0.0 | 1.0 | 3.2 | . | . | 1.8 | . | . | 3.5 | . | 1.3 | . | 66.9 | | | 12 | 9 | . | . |
| | | Schwiebus | 83 | . | 0.6 | . | 0.0 | 0.3 | 0.0 | . | . | . | . | . | . | 1.9 | . | 21.9 | 11.5 | 33.9 | 0.1 | . | 0.1 | 1.0 | 2.9 | 0.4 | 0.0 | 3.3 | . | . | 13.2 | 11.5 | 3.7 | 0.0 | 106.3 | 212 | + 56 | 15 | 10 | . | . |
| | | Züllichau | 85 | . | 0.3 | . | . | . | . | . | . | . | . | . | . | 0.0 | 4.0 | 5.5 | 13.6 | 29.3 | . | . | . | 3.3 | . | 0.0 | . | 3.9 | . | 0.0 | 5.4 | 7.0 | 2.0 | . | 74.3 | 142 | + 22 | 10 | 9 | . | . |
| | | Grünberg | 147 | . | 1.9 | . | 0.1 | 1.7 | 0.0 | . | . | . | . | . | . | 0.0 | 3.1 | 7.8 | 26.2 | 38.0 | 0.0 | . | 0.0 | 2.2 | 2.0 | . | 0.0 | 5.8 | . | 0.0 | 5.1 | 5.4 | 4.0 | 0.0 | 103.3 | 191 | + 49 | 13 | 12 | . | . |
| | | Rothenburg/Oder | 65 | . | 0.9 | . | . | 0.4 | 0.0 | . | . | . | . | . | . | . | . | 5.0 | 17.4 | 31.2 | 0.2 | . | 0.0 | 2.7 | 2.2 | . | 1.7 | 4.1 | . | . | 7.4 | 7.2 | 5.6 | . | 86.0 | 165 | + 34 | 13 | 10 | . | . |

# Tägliche Niederschlagshöhen in Millimetern, gemessen um 7 Uhr morgens



| Flußgebiet | | Ort | Seehöhe m | 1 | 2 | 3 | 4 | 5 | 6 | 7 | 8 | 9 | 10 | 11 | 12 | 13 | 14 | 15 | 16 | 17 | 18 | 19 | 20 | 21 | 22 | 23 | 24 | 25 | 26 | 27 | 28 | 29 | 30 | 31 | Monatssumme mm | % der Norm. | Abweichung v. d. Norm. | Zahl der Tage mit Niederschl. ≧0.1 | ≧1.0 | ✳ ≧0.1 | ▣ |
|---|---|---|---|---|---|---|---|---|---|---|---|---|---|---|---|---|---|---|---|---|---|---|---|---|---|---|---|---|---|---|---|---|---|---|---|---|---|---|---|
| Bober | Quelle bis Lomnitz | Hermsdorf (Städt.) | 580 | 3.4 | 1.5 | . | . | 4.3 | . | . | . | . | . | . | 5.1 | 3.4 | 19.7 | 3.9 | 41.3 | 14.6 | . | . | 5.3 | 1.4 | 4.4 | 0.8 | 0.3 | 2.8 | . | . | 0.5 | . | 13.2 | . | 125.9 | 157 | + 46 | 17 | 14 | 3 | 2 |
| | | Neu Röhrsdorf | 740 | 2.9 | 3.0 | 0.0 | 1.1 | 7.0 | 0.7 | . | . | . | . | . | 4.5 | 8.3 | 17.0 | 6.3 | 53.5 | 16.4 | . | . | 0.0 | 1.0 | 3.0 | 1.4 | 2.1 | 7.3 | . | . | 2.3 | . | 18.9 | . | 156.7 | | | 18 | 17 | 5 | 4 |
| | | Landeshut | 442 | 3.6 | 0.6 | 0.1 | 0.2 | 2.6 | . | . | . | . | . | . | 10.8 | 1.3 | 20.1 | 4.9 | 39.1 | 16.0 | . | . | . | 3.1 | 0.1 | 4.9 | 0.9 | 3.9 | . | . | 1.8 | . | 4.4 | . | 118.4 | 157 | + 43 | 18 | 13 | 3 | 1 |
| | | Giesmannsdorf | 550 | 7.0 | 3.0 | . | . | . | . | . | . | . | . | . | 1.0 | 7.0 | 12.0 | 2.1 | 72.0 | 19.0 | . | . | . | . | 8.1 | 2.2 | . | 4.1 | . | . | 5.0 | . | 10.0 | . | 161.5 | 160 | + 61 | 13 | 13 | 2 | 2 |
| | | Gottesberg | 600 | 8.5 | 3.5 | . | . | 3.8 | 0.5 | . | . | . | . | . | 5.5 | 7.7 | 7.5 | 5.4 | 75.0 | 10.6 | . | . | . | 2.3 | 2.4 | 1.2 | 1.8 | 4.5 | . | . | 2.2 | . | 12.1 | . | 154.5 | 180 | + 69 | 17 | 16 | 4 | 2 |
| | Lomnitz | Hasenbaude | 1077 | 7.4 | 7.3 | 0.3 | 0.6 | 5.7 | 0.3 | . | . | . | 0.2 | . | 3.1 | 8.2 | 12.9 | 18.8 | 63.2 | 18.2 | . | . | 0.0 | 2.6 | 6.6 | 4.1 | 3.2 | 2.9 | . | 0.0 | 4.4 | 0.4 | 27.0 | . | 197.4 | | | 21 | 16 | 3 | 10 |
| | | Schneekoppe | 1602 | 15.5 | 10.2 | 0.2 | 0.3 | 10.8 | 0.4 | 0.1 | . | . | 0.1 | . | 7.4 | 6.3 | 16.5 | 14.1 | 54.0 | 10.7 | . | . | 0.2 | 2.5 | 5.3 | 3.8 | 2.8 | 1.8 | 0.0 | 0.3 | 1.0 | 0.0 | 9.9 | 0.1 | 174.3 | 174 | + 74 | 24 | 16 | 10 | 6 |
| | | Krummhübel | 650 | 8.1 | 6.5 | . | 0.2 | 5.1 | . | . | . | . | . | . | 3.1 | 9.1 | 16.3 | 6.9 | 57.4 | 17.0 | . | . | . | 1.8 | 5.1 | 3.4 | 0.9 | 1.5 | . | . | 5.6 | . | 14.5 | . | 162.5 | 158 | + 60 | 16 | 15 | 3 | 2 |
| | | Arnsdorf | 443 | 6.2 | 5.9 | 0.2 | 0.2 | 2.3 | . | . | . | . | . | . | 3.6 | 9.3 | 9.8 | 12.1 | 39.8 | 13.1 | . | . | . | 0.6 | 1.5 | 2.3 | 0.8 | 0.2 | . | . | 7.8 | . | 19.1 | . | 134.8 | 148 | + 44 | 18 | 13 | 4 | 2 |
| | | Forstbauden | 900 | 16.0 | 4.5 | . | 0.5 | 4.9 | 0.0 | . | . | . | . | . | 4.0 | 9.2 | 10.0 | 10.0 | 84.0 | 13.6 | . | . | 0.0 | 2.2 | 6.7 | 4.0 | 1.7 | 1.0 | . | . | 10.2 | . | 16.0 | . | 198.5 | 169 | + 81 | 17 | 16 | 5 | 5 |
| | B. | Hirschberg | 347 | 4.2 | 1.2 | . | 0.8 | 4.1 | 0.4 | . | . | . | . | . | 7.5 | 2.8 | 20.0 | 1.4 | 41.2 | 14.3 | . | . | . | 3.1 | . | 2.6 | . | 0.4 | . | 0.8 | 3.4 | . | 7.2 | . | 115.4 | 149 | + 38 | 17 | 13 | 3 | 1 |
| | Gr. Zack. | Jakobsthal | 871 | 14.6 | 0.7 | . | 2.4 | 8.8 | 2.8 | . | . | . | . | . | 3.7 | 2.8 | 14.4 | 20.9 | 47.1 | 35.2 | . | . | . | 4.6 | 8.1 | . | . | 3.3 | . | 0.7 | . | . | 5.1 | . | 175.2 | 168 | + 71 | 16 | 14 | 5 | 2 |
| | | Schneegrubenbaude | 1490 | 6.0 | 0.7 | . | 1.9 | 3.2 | 0.3 | . | . | 0.2 | 0.6 | . | 8.5 | 3.2 | 15.7 | 24.9 | 49.5 | 13.2 | . | . | . | 6.5 | 4.5 | 5.8 | | . | 1.2 | 6.7 | 0.0 | 10.8 | . | 164.4 | 131 | + 39 | 20 | 15 | 4 | 6 |
| | | Hain | 535 | 7.6 | 10.3 | 0.3 | . | 3.3 | . | . | . | . | 0.0 | . | 2.6 | 7.2 | 11.7 | 6.8 | 37.0 | 13.9 | . | . | . | 1.3 | 3.5 | 2.0 | 1.2 | 1.1 | . | . | 3.8 | . | 14.3 | . | 127.9 | 141 | + 37 | 17 | 16 | 4 | 2 |
| | Gr. Zacken bis Sprotte | Johnsdorf | 450 | 3.7 | 5.8 | 0.0 | 0.3 | 2.2 | 0.3 | . | . | . | . | . | 5.5 | 4.2 | 4.0 | 7.7 | 44.5 | 20.4 | . | . | 2.8 | 5.9 | 0.2 | 1.4 | . | 2.0 | . | 0.2 | 4.0 | . | 14.5 | . | 129.6 | 148 | + 42 | 19 | 15 | 4 | 1 |
| | | Lähn | 230 | 3.3 | 6.3 | . | 0.1 | 1.6 | . | . | . | . | . | . | 1.0 | 10.0 | 3.0 | 14.5 | 31.2 | 23.0 | . | . | . | 2.1 | 4.2 | 3.2 | 0.1 | 4.1 | . | . | 7.1 | . | 18.5 | . | 133.3 | 185 | + 61 | 17 | 15 | 3 | . |
| | | Bunzlau | 207 | 0.0 | 5.5 | . | 0.2 | 1.0 | . | . | . | . | . | . | 1.0 | 8.9 | 14.3 | 10.3 | 22.2 | 25.6 | . | . | . | 2.2 | 7.0 | 1.8 | 1.0 | . | . | . | 4.7 | . | 5.3 | 0.2 | 111.2 | 163 | + 43 | 16 | 14 | . | . |
| | | Sprottau | 121 | . | 1.1 | . | . | 3.2 | . | . | . | . | . | . | . | 0.3 | 3.6 | 26.0 | 18.0 | 21.4 | . | . | . | 2.5 | 1.9 | 2.6 | . | 3.3 | . | . | 4.5 | . | 2.0 | . | 90.4 | 150 | + 30 | 13 | 12 | . | . |
| | Sprotte | Heerwegen | 183 | . | 5.0 | . | . | 0.8 | . | . | . | . | . | . | 2.5 | 1.9 | 0.0 | 20.9 | 44.9 | 25.6 | . | . | . | 2.3 | 1.5 | 0.3 | . | 4.2 | . | . | 4.0 | . | 6.3 | . | 120.2 | 176 | + 52 | 13 | 11 | 2 | . |
| | | Kotzenau | 148 | 0.6 | 2.2 | . | 0.1 | 2.2 | . | . | . | . | . | . | 3.2 | 4.3 | 7.8 | 21.9 | 30.5 | 17.3 | . | . | . | 2.2 | 2.4 | 0.3 | 0.4 | 2.3 | . | 0.1 | 3.6 | . | 5.5 | . | 106.9 | 160 | + 40 | 18 | 13 | 2 | . |
| | | Buchendamm | 134 | . | 2.7 | . | . | 0.4 | . | . | . | . | . | . | 1.7 | 9.7 | . | 44.5 | 18.8 | 22.8 | . | . | . | 1.6 | 2.6 | . | 0.2 | 3.1 | . | . | 7.2 | . | 3.0 | . | 118.3 | 211 | + 62 | 13 | 12 | . | . |
| | Queis | Bärenstein | 539 | 8.6 | 12.2 | . | 0.6 | 6.1 | 0.2 | . | . | . | . | . | 4.4 | 6.7 | 0.8 | 15.5 | 45.6 | 26.0 | . | . | 2.5 | 4.8 | 5.7 | 3.0 | 0.9 | 3.0 | . | 0.5 | 5.5 | . | 7.5 | . | 160.1 | 147 | + 51 | 20 | 15 | 3 | 6 |
| | | Giehren | 530 | . | 17.5 | . | . | 2.2 | . | . | . | . | . | . | . | 10.2 | 1.2 | 7.2 | 38.5 | 17.5 | . | . | 1.5 | 1.4 | 6.9 | 2.1 | 0.9 | 2.2 | . | . | 4.9 | . | 6.8 | . | 121.0 | 149 | + 40 | 15 | 14 | 1 | . |
| | | Greiffenberg | 338 | 0.8 | 10.3 | . | 0.2 | . | . | . | . | . | . | . | 1.0 | 11.0 | 1.4 | 8.7 | 27.6 | 21.5 | . | . | . | 5.0 | 5.4 | 2.0 | 0.5 | 1.6 | . | . | 8.0 | . | 18.8 | . | 123.8 | 159 | + 46 | 16 | 13 | 2 | 1 |
| | | Lauban | 270 | 0.5 | 6.8 | . | 0.1 | 1.2 | . | . | . | . | . | . | 3.2 | 10.0 | . | 13.1 | 21.4 | 17.3 | . | . | . | 4.6 | 6.2 | 6.3 | 0.1 | 0.3 | . | . | 4.6 | . | 5.0 | . | 100.7 | 136 | + 27 | 16 | 12 | 2 | 2 |
| | | Hagendorf | 300 | 2.0 | 7.5 | . | . | 2.9 | 0.1 | . | . | . | . | . | 2.1 | 9.2 | 0.2 | 17.9 | 25.3 | 21.9 | . | . | . | 1.5 | 7.8 | 1.0 | . | 2.5 | . | . | 7.2 | . | 10.6 | 0.1 | 119.8 | | | 17 | 14 | 2 | . |
| | | Naumburg/Queis | 204 | 0.2 | 1.5 | . | . | 1.3 | . | . | . | . | . | . | 2.3 | 5.7 | 5.5 | 10.2 | 16.4 | 12.5 | . | . | 0.2 | . | 1.8 | 2.0 | 0.5 | 3.4 | . | . | 3.5 | . | 4.2 | 0.1 | 71.3 | 103 | + 2 | 17 | 13 | 2 | . |
| | Gr. Tschirne | Kohlfurt | 193 | . | 5.6 | . | . | 2.4 | 0.2 | . | . | . | . | . | 0.9 | 7.0 | 0.0 | 11.3 | 25.4 | 17.8 | . | . | 0.0 | 5.0 | 4.2 | 4.9 | 0.0 | 4.0 | . | . | 8.3 | . | 5.1 | . | 102.1 | 146 | + 32 | 14 | 12 | 2 | . |
| | | Rauscha | 151 | . | 2.9 | . | . | 2.1 | . | . | . | . | . | . | . | 4.3 | . | 9.4 | 35.3 | 13.0 | . | . | . | 3.9 | *2.0* | 4.0 | . | 6.5 | . | 1.4 | 5.8 | . | 6.1 | . | 96.7 | 143 | + 29 | 13 | 13 | 2 | . |
| | | Groß Selten | 155 | . | 1.6 | 0.0 | 0.0 | 1.6 | . | . | . | . | . | . | 1.9 | 7.2 | . | 3.4 | 19.1 | 16.0 | . | . | . | 2.1 | 1.2 | 0.0 | . | 4.4 | . | 0.6 | 17.2 | 9.3 | 19.9 | 0.1 | 105.6 | 171 | + 44 | 15 | 13 | . | . |
| | | Nieder-Ullersdorf | 141 | Tabelle nicht mehr vorhanden | | | | | | | | | | | | | | | | | | | | | | | | | | | | | | | *102.0* | *167* | + *41* | | | | |
| | Bober | Briesnitz | 110 | . | 0.7 | . | . | 1.6 | . | . | . | . | . | . | 2.6 | 3.5 | . | 8.6 | 29.5 | 27.6 | 0.2 | . | . | 1.9 | 3.2 | 1.6 | 0.1 | 6.9 | . | . | 9.0 | 8.6 | 3.9 | . | 109.5 | | | 16 | 13 | . | . |
| | | Buchelsdorf | 125 | . | 0.8 | . | 0.1 | 0.9 | . | . | . | . | . | . | . | 1.0 | . | 8.1 | 21.4 | 38.8 | . | . | . | 1.7 | 1.8 | . | 0.4 | 6.7 | . | . | 5.0 | 9.8 | 6.5 | . | 103.0 | 175 | + 44 | 14 | 10 | . | . |
| | | Crossen | 45 | . | 1.2 | . | . | 0.9 | . | . | . | . | . | . | . | . | . | 0.9 | 14.5 | 18.6 | . | . | . | 3.0 | 4.8 | . | . | 3.4 | . | . | 6.1 | 15.0 | 3.7 | 0.4 | 72.5 | 143 | + 22 | 12 | 9 | . | . |
| | Mandau | Walddorf | 393 | 0.0 | 6.0 | . | . | 2.4 | . | . | . | . | . | . | 12.2 | 5.3 | 0.3 | 4.4 | 9.2 | 5.6 | . | . | . | 5.1 | 20.0 | 0.5 | . | 2.3 | . | . | 1.5 | . | 6.8 | 0.0 | 81.6 | 99 | − 1 | 14 | 12 | 2 | . |
| | | Oybin | 410 | 1.3 | 4.8 | . | 0.4 | 2.4 | . | . | . | . | . | . | 2.2 | 5.2 | 0.6 | 4.2 | 10.6 | 4.4 | . | . | 0.5 | 9.4 | 4.5 | 3.6 | . | 2.1 | 0.0 | 0.3 | 0.5 | . | 6.6 | . | 63.6 | 66 | − 33 | 18 | 13 | 2 | . |
| | | Zittau | 239 | 0.2 | 2.9 | . | 0.1 | 0.9 | . | . | . | . | . | . | 2.2 | 4.4 | 0.2 | 5.0 | 9.0 | 2.9 | . | . | . | 4.7 | 6.7 | 0.7 | 0.2 | 2.8 | . | . | 1.8 | . | 7.8 | . | 52.5 | 76 | − 17 | 17 | 11 | 1 | . |
| | | Ostritz | 206 | 0.0 | 3.9 | 0.0 | 0.0 | 1.6 | . | . | . | . | . | . | 1.5 | 6.7 | 0.0 | 3.5 | 15.9 | 8.4 | . | . | 0.0 | 4.2 | 19.4 | 3.7 | . | 0.9 | . | . | 3.9 | . | 7.9 | 0.2 | 81.7 | 105 | + 4 | 14 | 12 | . | . |
| | | Reichenau, Kr. Zittau | 253 | 0.8 | 4.5 | . | 0.2 | 0.7 | . | . | . | . | . | . | 3.8 | 4.5 | 0.4 | 11.2 | 20.2 | 9.7 | . | . | . | 6.3 | 8.9 | 2.0 | 0.0 | 2.4 | . | . | 0.4 | . | 6.3 | . | 82.3 | 96 | − 3 | 16 | 11 | 1 | . |
| | Mandau bis Lubst | Oberstrahwalde | 362 | 0.1 | 6.2 | . | 0.0 | 2.2 | . | . | . | . | . | . | 10.6 | 5.2 | 1.4 | 1.0 | 10.5 | 8.6 | . | . | . | 3.4 | 15.8 | 0.8 | . | 1.6 | . | . | 2.5 | . | 6.6 | 0.2 | 76.7 | 122 | + 14 | 16 | 13 | 2 | 2 |
| | | Schönberg (Oberlausitz) | 215 | . | 4.0 | . | . | 1.1 | . | . | . | . | . | . | 1.0 | 10.5 | . | 4.5 | 20.5 | 10.1 | . | . | 0.0 | 3.6 | 7.1 | 10.1 | . | 2.2 | . | . | 6.4 | . | 5.4 | . | 86.5 | 121 | + 15 | 13 | 13 | 1 | . |
| | | Zodel | 175 | . | 3.3 | . | . | 1.9 | . | . | . | . | . | . | 0.6 | 6.0 | . | 13.4 | 18.6 | 22.3 | . | . | 0.0 | 4.7 | 6.1 | 9.4 | . | 8.8 | . | . | 4.9 | . | 8.9 | . | 108.9 | | | 13 | 12 | 1 | . |
| | | Lichtenberg, Kr. Görlitz | 230 | 0.3 | 5.0 | . | . | 1.0 | . | . | . | . | . | . | 0.2 | 8.6 | . | 9.2 | 21.5 | 14.5 | . | . | 2.0 | 5.0 | 6.5 | 10.5 | . | 4.0 | . | . | 9.0 | . | 6.5 | . | 103.8 | | | 15 | 13 | 1 | . |
| | | Sänitz | 140 | . | 2.2 | . | . | 2.0 | . | . | . | . | . | . | 3.3 | 2.8 | . | 3.4 | 21.0 | 10.4 | . | . | . | 1.7 | 2.6 | 1.2 | . | 2.8 | . | 1.0 | 5.6 | 4.6 | 4.3 | . | 68.9 | 123 | + 13 | 15 | 15 | 1 | . |
| | | Muskau | 117 | . | 2.2 | 0.2 | . | 1.4 | . | . | . | . | . | . | 6.8 | 4.6 | . | 0.4 | 11.0 | 7.4 | . | . | . | 1.5 | 3.4 | 1.5 | . | 4.0 | . | 1.0 | 5.4 | 34.8 | 8.9 | . | 94.5 | 167 | + 38 | 16 | 14 | . | . |
| | | Forst (Lausitz) | 75 | . | 1.8 | . | . | 1.0 | 0.0 | . | . | . | . | . | 28.4 | 0.9 | 0.0 | . | 16.5 | 3.1 | . | . | . | 2.6 | 0.4 | 0.8 | . | 3.8 | . | 0.3 | 6.6 | 10.0 | 7.2 | 0.0 | 85.4 | 147 | + 27 | 14 | 10 | . | . |
| | Lubst | Sommerfeld (Niederlausitz) | 85 | . | 1.0 | . | . | 0.8 | 0.2 | . | . | . | . | . | 0.2 | 1.2 | . | 1.7 | 11.8 | 20.0 | . | 0.0 | . | 1.6 | 5.6 | 0.3 | . | 1.9 | . | 0.1 | 7.2 | 14.6 | 7.5 | 0.1 | 75.8 | 115 | + 10 | 17 | 11 | . | . |
| | | Kanig | 65 | . | 1.8 | . | . | 0.5 | . | . | . | . | . | . | . | 1.2 | . | . | 17.0 | 15.1 | . | . | . | 1.4 | 2.3 | 1.1 | . | 3.0 | . | 0.5 | 1.8 | 20.8 | 6.3 | . | 72.8 | 135 | + 19 | 13 | 11 | . | . |
| | | Guben | 42 | . | 1.0 | . | 0.0 | 0.4 | 0.0 | . | . | . | . | . | 0.5 | 1.6 | . | . | 9.3 | 10.8 | 0.0 | . | . | 1.9 | 3.0 | 0.9 | . | 2.4 | . | 0.8 | 0.0 | 12.5 | 7.5 | 0.0 | 52.6 | 98 | − 1 | 13 | 9 | . | . |

Lausitzer Neiße

**Mai** — **Tägliche Niederschlagshöhen in Millimetern, gemessen um 7 Uhr morgens** — **1942**

| Flußgebiet | | Ort | Seehöhe m | 1 | 2 | 3 | 4 | 5 | 6 | 7 | 8 | 9 | 10 | 11 | 12 | 13 | 14 | 15 | 16 | 17 | 18 | 19 | 20 | 21 | 22 | 23 | 24 | 25 | 26 | 27 | 28 | 29 | 30 | 31 | Monatssumme mm | % der Norm. | Abweichung v. d. Norm. | Zahl der Tage mit Niederschl. ≥0.1 | Niederschl. ≥1.0 | ✳ ≥0.1 | ⊠ |
|---|---|---|---|---|---|---|---|---|---|---|---|---|---|---|---|---|---|---|---|---|---|---|---|---|---|---|---|---|---|---|---|---|---|---|---|---|---|---|---|
| Lausitzer Neiße bis Warthe | Oder | Ziebingen | 51 | . | 1.1 | . | . | 0.9 | . | . | . | . | . | 1.5 | . | 1.1 | . | . | 3.6 | 9.9 | . | . | . | 5.8 | 2.3 | . | . | . | . | 1.2 | . | 6.5 | 10.2 | . | 44.1 | 85 | − 8 | 11 | 10 | . | . |
| | | Müllrose | 42 | . | . | . | . | 0.9 | . | . | . | . | . | . | . | 1.6 | 0.1 | . | 1.1 | 2.6 | . | . | 0.0 | 4.1 | 4.2 | 0.1 | . | 0.8 | . | 0.4 | . | 6.4 | 12.6 | . | 34.9 | 78 | − 10 | 12 | 7 | . | . |
| | | Sternberg | 95 | . | 0.8 | . | 0.3 | 0.2 | . | . | . | . | . | . | . | . | . | 0.9 | 4.1 | 33.0 | . | . | . | 2.7 | 3.4 | 0.5 | . | 1.1 | . | . | . | 6.7 | 4.5 | . | 58.2 | 118 | + 9 | 12 | 7 | . | . |
| | | Frankfurt/Oder (Flugh.) | 55 | 0.0 | 1.3 | . | 0.0 | 0.0 | 0.0 | . | . | . | . | . | . | 0.0 | 0.0 | . | 1.1 | 9.0 | 0.0 | . | 0.0 | 4.6 | 4.7 | 0.0 | . | 2.5 | . | 1.0 | 0.5 | 10.4 | 14.7 | 3.8 | 53.6 | 123 | + 10 | 11 | 10 | . | . |
| | | Küstrin | 21 | . | 0.1 | . | . | 0.0 | 0.0 | . | . | . | . | . | . | 0.2 | 2.7 | . | 0.4 | 11.3 | 0.6 | . | 0.8 | 0.3 | 3.5 | 0.2 | . | 3.6 | . | . | 2.7 | 7.9 | 32.5 | 1.6 | 68.4 | 145 | + 21 | 15 | 8 | . | . |
| Warthe | Quelle bis Netze | Kirchlinden | 198 | 3.4 | 1.2 | . | . | 1.0 | 0.0 | 0.0 | . | . | . | . | 1.4 | 1.1 | 0.0 | . | 3.0 | 57.9 | 4.8 | . | 1.3 | 0.1 | 1.9 | . | . | 1.0 | . | . | 11.9 | . | 21.7 | 0.0 | 111.7 | | | 14 | 13 | 3 | . |
| | | Wierzebaum | 60 | . | 0.3 | . | . | . | 0.4 | . | . | . | . | . | . | 0.4 | . | 2.4 | 4.3 | 33.8 | . | . | 0.1 | 1.4 | 1.7 | . | . | 1.3 | 0.0 | . | 1.6 | 12.7 | 4.8 | 0.4 | 65.6 | 132 | + 16 | 14 | 9 | . | . |
| | | Seewitz | 40 | . | . | . | . | . | 0.3 | . | . | . | . | . | . | . | 0.3 | 10.6 | 4.0 | 3.5 | . | . | . | . | . | . | . | . | . | . | . | 12.2 | 7.2 | 0.7 | 38.8 | | | 8 | 5 | . | . |
| | | Dürrlettel | 101 | . | 0.4 | . | . | . | . | . | . | . | . | . | . | 0.8 | . | 20.1 | 11.0 | 38.1 | . | . | 0.6 | . | 3.4 | . | 0.5 | 2.0 | . | . | 6.1 | 9.0 | 2.9 | 0.7 | 95.6 | 209 | + 50 | 13 | 8 | . | . |
| | | Blesen | 40 | . | 0.0 | . | . | . | 0.2 | . | . | . | . | . | . | 0.0 | . | 5.2 | 6.3 | 32.5 | . | . | . | . | 2.9 | . | . | 1.7 | . | . | 0.2 | 10.5 | 4.1 | 0.8 | 64.4 | 139 | + 18 | 10 | 7 | . | . |
| | Netze, Küddow | Dobrin | 158 | 7.0 | 8.0 | 1.0 | . | . | 1.6 | . | . | . | . | . | . | . | . | . | 8.3 | 12.0 | 15.2 | . | . | . | . | . | . | 7.0 | 1.2 | 3.0 | 1.0 | 2.5 | . | 9.4 | 77.2 | 167 | + 31 | 13 | 13 | . | . |
| | | Neustettin | 136 | . | 4.4 | 8.4 | 1.3 | . | 1.0 | 0.4 | . | . | . | . | . | . | . | 1.0 | . | 20.8 | 0.8 | . | 0.3 | . | 1.6 | . | . | 6.9 | . | . | 1.0 | 7.6 | 11.2 | . | 66.7 | 118 | + 10 | 14 | 11 | . | . |
| | | Stepen | 163 | . | 3.8 | 7.6 | 2.1 | . | 2.0 | . | . | . | . | . | . | . | . | . | . | 20.4 | 0.9 | . | . | . | 1.0 | . | . | 6.5 | . | . | 1.5 | 6.7 | 11.7 | 1.5 | 65.7 | | | 12 | 11 | . | . |
| | | Ratzebuhr | 128 | . | 5.5 | 5.9 | 1.2 | 0.0 | 0.8 | . | . | . | . | . | . | . | . | . | . | 34.0 | 1.0 | . | . | 0.0 | 3.1 | . | . | 5.7 | 4.4 | . | 1.1 | 6.4 | 7.6 | 5.2 | 81.9 | 141 | + 24 | 13 | 12 | . | . |
| | | Jastrow | 107 | . | 5.7 | 5.8 | 1.1 | 0.2 | 0.2 | . | . | . | . | . | . | . | . | . | . | 30.8 | . | . | 0.3 | . | 2.1 | . | . | 8.2 | 3.4 | . | 1.7 | 8.2 | 7.8 | 3.1 | 78.6 | 144 | + 24 | 14 | 11 | 1 | . |
| | | Plietnitz | 80 | . | 4.1 | 3.4 | 1.2 | . | . | . | . | . | . | . | . | . | . | . | 1.9 | 34.6 | . | . | . | . | 1.0 | . | . | 7.1 | 2.1 | . | 2.7 | 4.9 | 6.8 | 7.8 | 77.6 | | | 12 | 12 | . | . |
| | | Pielburg | 140 | . | 5.1 | 7.1 | 2.1 | 0.1 | 0.8 | . | . | . | . | . | . | . | . | . | 0.6 | 27.0 | 0.7 | . | 0.9 | 1.1 | 3.2 | 0.3 | . | 11.9 | 2.2 | . | 1.9 | 8.7 | 20.3 | 5.6 | 99.6 | 179 | + 44 | 18 | 12 | 1 | . |
| | | Deutsch-Krone | 111 | . | 2.6 | 1.5 | 0.5 | 0.0 | 0.5 | . | . | . | . | . | . | 0.1 | 0.0 | 35.8 | 3.7 | 21.1 | 0.0 | . | 0.2 | 0.0 | 1.5 | . | 0.0 | 6.9 | 0.0 | . | 0.0 | 11.5 | 8.9 | 6.9 | 101.7 | 179 | + 45 | 14 | 10 | . | . |
| | | Flatow | 116 | . | 0.6 | 0.5 | . | . | . | . | . | . | . | . | . | . | 1.4 | 2.4 | 4.6 | 19.8 | . | . | 0.2 | . | 2.6 | 1.8 | . | 5.2 | 4.3 | . | 0.8 | 4.1 | 9.6 | 5.2 | 63.1 | 147 | + 20 | 15 | 11 | . | . |
| | | Schneidemühl | 57 | . | 0.4 | 3.1 | 2.0 | . | 0.5 | . | . | . | . | . | . | . | 2.0 | . | 1.3 | 34.0 | . | . | 0.1 | . | 0.5 | . | . | 4.0 | 1.0 | . | . | 10.0 | 4.6 | 3.3 | 66.8 | 131 | + 16 | 14 | 10 | . | . |
| | N. | Scharnikau | 44 | . | 1.0 | 0.2 | 0.0 | . | 0.3 | 0.1 | . | . | . | . | . | 0.1 | 0.1 | 0.2 | 2.4 | 28.3 | 0.2 | . | 1.1 | . | 2.0 | . | 0.1 | 1.6 | . | . | 2.3 | 8.9 | 13.8 | 0.4 | 63.1 | | | 18 | 9 | . | . |
| | Netze, Drage | Dramburg | 113 | . | 4.1 | 6.3 | 0.4 | . | 1.0 | . | . | . | . | . | . | 6.5 | . | . | . | 11.1 | 0.3 | . | 0.2 | . | 1.5 | . | . | 10.0 | 2.9 | . | 2.4 | 6.6 | 15.0 | 6.5 | 74.8 | 144 | + 23 | 15 | 12 | 1 | . |
| | | Alt-Körtnitz | 105 | . | 1.3 | 1.9 | 0.3 | . | 0.9 | . | . | . | . | . | . | 1.2 | . | . | . | 11.0 | . | . | . | . | . | . | . | 10.0 | 1.2 | . | . | 7.8 | 28.8 | 1.2 | 64.6 | | | 11 | 9 | . | . |
| | | Krumpohl | 100 | . | 0.1 | 0.3 | . | 0.1 | . | . | . | . | . | . | . | 0.6 | . | 0.1 | 0.0 | 18.1 | . | . | 0.1 | . | 3.9 | . | . | 11.0 | 1.1 | . | 0.9 | 12.5 | 14.0 | 5.9 | 68.7 | 133 | + 17 | 14 | 7 | 1 | . |
| | | Klosterfelde | 59 | . | 0.5 | . | . | . | 0.7 | . | . | . | . | . | . | 0.2 | . | . | . | 26.1 | . | . | . | . | 2.1 | . | . | 2.8 | . | . | 0.1 | 12.4 | 5.6 | 3.6 | 54.1 | 104 | + 2 | 10 | 6 | . | . |
| | Netze | Driesen | 31 | . | 0.7 | 0.0 | . | . | 1.1 | . | . | . | . | . | . | 0.9 | 0.4 | 0.0 | 2.6 | 31.8 | 0.0 | . | 0.0 | 2.6 | . | . | . | 2.3 | . | . | 1.1 | 13.6 | 4.5 | 2.4 | 64.0 | 119 | + 10 | 12 | 9 | . | . |
| | | Friedeberg (Stadt) | 75 | . | 0.5 | 0.0 | . | 0.1 | 0.3 | . | . | . | . | . | . | . | 0.0 | . | 1.6 | 21.4 | 0.0 | . | 0.1 | 0.1 | 3.7 | . | . | 3.7 | 0.0 | 0.2 | 0.2 | 7.0 | 4.4 | 0.2 | 43.5 | 83 | − 9 | 14 | 6 | . | . |
| | | Landsberg a. d. W. | 68 | . | 0.5 | . | . | 0.0 | 0.4 | 0.0 | . | . | . | . | . | . | 0.6 | . | 0.6 | 14.9 | 0.0 | . | 0.5 | 0.0 | 2.4 | . | . | 5.2 | 0.0 | 0.0 | 0.2 | 6.5 | 6.2 | 0.8 | 38.8 | 81 | − 9 | 12 | 5 | . | . |
| Warthe bis Mündung | Oder | Zilenzig | 70 | . | 0.8 | . | 0.3 | . | 0.6 | . | . | . | . | . | . | . | 1.2 | . | 5.9 | 51.3 | . | . | . | 1.9 | 5.6 | 0.6 | . | 4.7 | 0.8 | . | 2.7 | 7.3 | 6.2 | 3.8 | 93.7 | 171 | + 39 | 15 | 10 | . | . |
| | | Kriescht | 19 | . | 0.3 | . | . | . | . | . | . | . | . | . | . | . | 2.0 | 1.3 | 2.0 | 16.5 | 0.6 | . | 0.5 | 0.5 | 2.0 | 0.4 | . | 3.5 | . | . | 0.2 | 9.0 | 8.0 | 0.3 | 47.1 | 102 | + 1 | 15 | 8 | . | . |
| | | Soldin | 60 | . | 0.0 | . | 0.0 | 0.0 | 0.1 | . | . | . | . | . | . | 0.0 | 0.4 | . | . | 12.3 | 0.2 | . | 1.4 | 0.7 | 5.2 | . | . | 4.1 | 0.0 | 0.7 | 0.4 | 9.0 | 24.0 | 7.9 | 66.4 | | | 13 | 7 | . | . |
| | | Berneuchen | 44 | . | 0.2 | . | . | 0.1 | 0.2 | . | . | . | . | . | . | . | 3.0 | . | . | 12.2 | 0.1 | . | 0.5 | 0.6 | 3.0 | . | . | 6.0 | . | 1.1 | 0.2 | 11.0 | 22.1 | 1.8 | 62.1 | 129 | + 14 | 15 | 8 | . | . |
| | | Zollbrücke | 4 | . | . | . | . | 0.4 | . | . | . | . | . | . | . | 5.3 | 1.0 | . | 4.0 | . | . | . | 1.1 | 0.8 | 1.7 | . | . | 4.5 | . | 0.7 | 0.8 | 6.6 | 10.7 | 5.9 | 43.5 | | | 13 | 9 | . | . |
| | Oderbruch | Müncheberg | 60 | 0.0 | 0.0 | . | 0.0 | 0.3 | 0.0 | . | . | . | . | . | 0.0 | 6.0 | 1.8 | . | . | 0.9 | . | . | 0.4 | 1.9 | 2.0 | 0.1 | . | 9.8 | 0.0 | 0.1 | 1.5 | 11.9 | 6.0 | 1.3 | 44.0 | 94 | − 3 | 14 | 9 | . | . |
| | | Wriezen | 8 | . | . | . | . | . | . | . | . | . | . | . | . | 2.7 | 1.7 | . | . | 2.7 | . | . | 1.9 | 2.3 | 1.1 | . | . | 6.0 | . | 2.0 | 1.3 | 4.9 | 6.5 | 1.6 | 34.7 | 71 | − 14 | 12 | 12 | . | . |
| | | Kienitz | 9 | . | . | . | . | . | . | . | . | . | . | . | . | 2.1 | 1.8 | . | . | 3.5 | . | . | . | 0.3 | 2.4 | . | . | 6.8 | . | 2.0 | 0.6 | 8.2 | 11.4 | 2.8 | 41.9 | 84 | − 8 | 11 | 9 | . | . |
| | | Eberswalde | 42 | 0.0 | 0.0 | . | 0.1 | 0.0 | 0.0 | . | . | . | . | . | 0.0 | 2.9 | . | . | . | 1.0 | 0.0 | . | 0.5 | 0.5 | 3.3 | 0.0 | . | 4.2 | . | 1.6 | 2.8 | 4.6 | 13.6 | 1.9 | 37.0 | 74 | − 13 | 12 | 9 | . | . |
| | Welse | Friedrichswalde, Bez. | 85 | 0.0 | . | . | 0.2 | . | 0.0 | . | . | . | . | . | . | 0.2 | . | . | . | 1.0 | . | . | . | . | 5.9 | . | . | 4.1 | . | 2.0 | 2.5 | 11.0 | 13.8 | 3.9 | 44.6 | | | 10 | 8 | . | . |
| | | Angermünde [Potsdam | 55 | . | . | . | 0.7 | . | . | . | . | . | . | . | . | 3.7 | . | . | . | 0.4 | . | . | 1.0 | 0.2 | 1.8 | . | . | 4.4 | . | 1.2 | 0.9 | 3.5 | 13.2 | 2.8 | 33.8 | 71 | − 14 | 12 | 8 | . | . |
| | | Gramzow, Kr. Angermünde | 65 | . | . | 0.7 | 0.6 | . | . | . | . | . | . | . | . | . | . | . | . | 0.4 | . | . | . | 0.9 | 0.4 | . | . | 5.4 | . | 3.1 | 2.1 | 6.0 | 13.8 | 1.8 | 35.2 | 74 | − 12 | 11 | 6 | . | . |
| | Oder | Gartz | 5 | . | . | 0.3 | . | 0.1 | 0.2 | . | . | . | . | . | . | . | . | . | . | 3.0 | . | 0.0 | 2.9 | . | . | . | . | 6.5 | . | . | . | . | 17.2 | . | 30.2 | 64 | − 17 | 7 | 4 | . | . |
| | | Bahn | 50 | . | . | . | . | . | 0.1 | . | . | . | . | . | . | 0.3 | . | . | . | 5.5 | . | . | . | . | 3.5 | . | . | 6.2 | . | . | 0.8 | 4.5 | 20.5 | 1.2 | 42.6 | 91 | − 4 | 9 | 6 | . | . |
| | | Stettin (Flughafen) | 1 | 0.0 | 0.2 | 1.3 | 0.8 | 0.5 | 0.6 | . | 0.0 | . | . | . | . | 1.1 | 0.0 | . | . | 5.6 | 0.0 | . | . | 0.0 | 10.4 | . | . | 7.4 | 0.0 | 1.1 | 0.9 | 5.4 | 14.8 | 13.8 | 63.9 | 152 | + 22 | 14 | 9 | 2 | . |
| | Plöne | Berlinchen | 63 | . | . | . | . | 0.1 | 0.1 | . | . | . | . | . | . | . | . | . | . | 8.2 | 1.8 | . | 0.9 | . | 4.2 | . | . | 2.9 | . | . | 1.2 | 8.4 | 15.3 | 2.7 | 45.8 | 96 | − 2 | 11 | 8 | . | . |
| | | Pyritz | 34 | . | 0.0 | . | 0.0 | . | 0.2 | . | . | . | . | . | . | . | . | . | . | 10.0 | . | . | . | . | 0.0 | 4.2 | . | 3.8 | . | . | 0.9 | 14.0 | 17.0 | 3.1 | 53.2 | 115 | + 7 | 8 | 6 | . | . |
| | Ihna | Butow | 90 | 1.6 | 0.4 | . | . | . | . | . | . | . | . | . | . | . | . | . | . | 4.5 | . | . | 0.2 | . | 1.9 | . | . | 6.1 | 0.3 | . | 2.1 | 7.1 | 9.7 | 2.5 | 36.4 | | | 11 | 8 | . | . |
| | | Arnswalde | 55 | . | . | . | . | . | 1.4 | . | . | . | . | . | . | . | . | . | . | 10.4 | 0.3 | 0.3 | . | . | 3.1 | . | . | 3.9 | 0.5 | 0.6 | 0.4 | 10.2 | 21.8 | 6.8 | 59.7 | | | 12 | 7 | . | . |
| | | Voßberg | 85 | . | 0.7 | 4.2 | 0.3 | . | 1.0 | . | . | . | . | . | . | . | . | . | . | 5.3 | . | 0.1 | . | 0.0 | 1.1 | . | . | 4.8 | 3.0 | 0.8 | 1.0 | 8.5 | 18.1 | 1.8 | 50.7 | 96 | − 2 | 14 | 10 | . | . |
| | | Stargard | 33 | 0.0 | 0.0 | 0.2 | 0.2 | 0.2 | 0.3 | 0.0 | 0.0 | . | . | . | . | 0.0 | . | . | . | 5.3 | 0.0 | . | 0.1 | 0.0 | 2.5 | . | . | 3.3 | 1.8 | . | 1.2 | 4.2 | 22.7 | 2.8 | 45.2 | 90 | − 5 | 13 | 8 | 2 | . |
| | | Gollnow | 16 | . | 0.7 | 4.8 | 0.3 | . | 0.1 | . | . | . | . | . | . | . | . | . | . | . | . | . | . | . | . | . | . | 3.9 | 4.6 | . | 2.7 | 4.3 | 13.5 | 8.1 | 43.0 | 93 | − 3 | 10 | 7 | . | . |

| Flußgebiet | | Ort | See-höhe m | 1 | 2 | 3 | 4 | 5 | 6 | 7 | 8 | 9 | 10 | 11 | 12 | 13 | 14 | 15 | 16 | 17 | 18 | 19 | 20 | 21 | 22 | 23 | 24 | 25 | 26 | 27 | 28 | 29 | 30 | 31 | Monatssumme mm | % der Norm. | Abweichung v. d. Norm. | Zahl der Tage mit Niederschl. ≥0.1 | Niederschl. ≥1.0 | * ≥0.1 | * |
|---|---|---|---|---|---|---|---|---|---|---|---|---|---|---|---|---|---|---|---|---|---|---|---|---|---|---|---|---|---|---|---|---|---|---|---|---|---|---|---|---|
| **Von der Oder bis zur dänischen Grenze** | | | | | | | | | | | | | | | | | | | | | | | | | | | | | | | | | | | | | | | | |
| Stettin. Haff | R. | Neuhaus, Kr. Randow | 18 | . | 0.4 | 6.6 | 0.7 | . | 0.4 | . | . | . | . | . | . | 0.5 | . | . | . | . | 4.4 | . | . | . | 6.1 | . | . | 10.0 | 0.3 | . | 4.9 | 3.2 | 12.4 | 8.7 | 58.6 | 128 | + 13 | 13 | 8 | . | . |
| | Uecker | Prenzlau (Flughafen) | 27 | 0.0 | 0.0 | 1.0 | 0.9 | 0.0 | 0.4 | 0.0 | . | . | . | . | . | 0.0 | 0.0 | . | . | 2.8 | 0.1 | 0.0 | 0.0 | 0.3 | 1.3 | . | . | 4.5 | 0.3 | 3.3 | 3.4 | 12.1 | 15.0 | 9.7 | 55.1 | 125 | + 11 | 14 | 9 | . | . |
| | | Schönhausen | 108 | . | . | 2.6 | . | . | . | . | . | . | . | . | . | . | . | . | . | 12.2 | . | . | . | . | 8.7 | . | . | 2.0 | . | 7.5 | 3.7 | 4.3 | 16.4 | 3.2 | 60.6 | 136 | + 16 | 9 | 9 | . | . |
| | | Torgelow | 10 | . | 0.3 | 7.3 | 0.1 | . | 0.2 | . | . | . | . | . | . | 0.1 | . | . | . | 11.0 | . | . | . | 0.5 | 2.3 | . | . | 10.0 | 1.2 | . | 7.9 | 2.4 | 14.2 | 2.2 | 59.7 | 125 | + 12 | 14 | 9 | . | . |
| | | Rothenklempenow | 14 | . | 0.2 | 5.0 | 0.3 | . | . | . | . | . | . | . | . | 0.3 | . | . | . | 9.6 | . | . | . | . | 2.9 | . | . | 5.2 | . | . | 5.9 | 6.1 | 13.6 | 4.1 | 53.2 | 123 | + 10 | 11 | 8 | 1 | . |
| | Oder | Swinemünde | 2 | . | 2.5 | 11.1 | 0.9 | 0.0 | 0.6 | 0.0 | . | . | . | . | . | . | 0.0 | . | . | 16.5 | 0.2 | . | 0.0 | . | 0.5 | . | . | 9.0 | 0.0 | 1.8 | 4.3 | 9.7 | 12.8 | 10.4 | 80.3 | 170 | + 33 | 13 | 9 | . | . |
| | | Kölpinsee | 1 | . | 2.6 | 12.5 | . | . | 1.2 | . | . | . | . | . | . | 2.3 | . | . | . | 9.5 | . | . | 1.2 | 0.8 | 1.0 | . | . | 8.5 | 4.7 | 3.2 | 2.4 | 4.0 | 17.5 | 9.2 | 80.6 | | | 15 | 14 | . | . |
| . Vorpommersche Küste | Peene | Vollrathsruhe | 97 | . | 0.2 | 5.6 | . | . | . | . | . | . | . | . | . | 1.2 | . | . | . | 0.3 | . | 1.9 | 0.1 | . | 5.8 | . | . | 12.6 | 0.1 | 6.5 | 2.6 | 0.8 | 8.7 | 9.6 | 56.0 | 112 | + 6 | 14 | 9 | . | . |
| | | Dargun | 15 | . | 2.7 | 6.0 | . | 0.2 | . | . | . | . | . | . | . | 0.9 | . | . | . | 1.0 | . | 2.4 | . | . | 2.6 | . | . | 6.3 | 2.2 | 5.4 | . | 1.2 | 15.7 | 9.4 | 56.0 | 114 | + 7 | 13 | 11 | . | . |
| | | Vorheide üb. Neubrandenbg. | 112 | . | 0.6 | 0.9 | . | . | . | . | . | . | . | . | . | . | . | . | . | 4.2 | . | . | 0.5 | . | . | . | . | 10.5 | . | 4.1 | 6.2 | 3.1 | 18.1 | 2.8 | 51.0 | 116 | + 7 | 10 | 7 | . | . |
| | | Neubrandenburg | 70 | . | 0.4 | 4.8 | 0.0 | 0.0 | 0.0 | . | 0.0 | . | . | . | . | 1.0 | 0.0 | 0.0 | . | 1.3 | 0.0 | 0.4 | 0.0 | 0.1 | 9.8 | . | . | 1.0 | 0.9 | 4.4 | 0.3 | 2.7 | 16.8 | 5.5 | 49.4 | 102 | + 1 | 14 | 9 | . | . |
| | | Tribsees | 5 | . | 2.0 | 12.0 | . | 0.5 | 0.1 | . | 0.0 | . | . | . | . | 1.4 | . | . | . | 0.4 | . | 1.5 | 0.9 | . | 0.2 | . | . | 8.1 | 3.7 | 5.6 | 5.6 | 6.0 | 11.3 | 17.2 | 46.5 | 98 | − 1 | 16 | 11 | . | . |
| | | Gramzow, Kr. Anklam | 65 | . | 1.2 | 9.7 | 0.0 | 0.0 | 0.0 | . | 0.0 | . | . | . | . | 1.4 | . | . | . | 2.3 | 0.0 | 0.1 | 0.0 | . | 0.1 | . | . | 6.8 | 3.0 | 5.5 | 0.5 | 0.0 | 15.1 | 23.9 | 69.6 | | | 12 | 9 | . | . |
| | | Anklam (Flugh.) | 8 | . | 2.2 | 8.0 | 0.2 | 0.0 | 0.1 | . | . | . | . | . | . | 0.6 | 0.0 | . | . | 9.3 | 0.0 | 0.0 | 0.1 | 0.0 | 0.6 | . | . | 7.5 | 0.1 | 3.7 | 0.7 | 1.6 | 15.6 | 7.0 | 57.3 | 127 | + 12 | 15 | 8 | . | . |
| | | Wolgast | 8 | . | 2.2 | 12.8 | . | . | 0.4 | . | . | . | . | . | . | 0.2 | . | . | . | 5.2 | . | . | 0.1 | . | 0.6 | . | . | 7.5 | 5.3 | 3.9 | 0.9 | 2.3 | 22.1 | 12.2 | 75.7 | 173 | + 32 | 14 | 9 | . | . |
| | O. | Greifswald (Stadt) | 5 | . | 2.3 | 13.3 | . | . | 0.2 | . | . | . | . | . | . | 0.2 | . | . | . | 2.6 | . | 0.0 | 0.1 | . | 0.3 | . | . | 10.2 | 0.8 | 0.0 | 6.5 | 0.5 | 12.3 | 14.8 | 64.1 | 145 | + 20 | 13 | 7 | . | . |
| | Strelasund, Rügen | Groß-Zicker | 3 | . | 6.7 | 11.5 | . | 2.2 | . | . | . | . | . | . | . | . | . | . | . | 5.6 | . | 2.5 | . | . | . | . | . | 12.5 | 2.1 | 6.7 | 5.0 | . | 22.0 | 12.9 | 89.7 | 225 | + 50 | 11 | 11 | . | . |
| | | Altenkirchen, Kr. Rügen | 10 | . | 2.1 | 1.4 | . | . | . | . | . | . | . | . | . | 2.4 | . | . | . | 2.1 | 2.2 | . | . | . | . | . | . | 12.4 | 1.2 | 1.1 | 12.8 | 4.8 | 10.3 | 6.0 | 58.8 | 140 | + 17 | 12 | 12 | . | . |
| | | Gingst | 8 | . | 0.6 | 7.7 | . | . | 0.9 | . | . | . | . | . | . | 1.3 | . | . | . | 2.3 | . | 0.7 | 2.5 | . | . | . | . | 11.1 | . | 5.9 | 11.6 | 4.6 | 14.0 | 15.6 | 78.8 | 141 | + 23 | 13 | 10 | . | . |
| | | Stralsund | 5 | . | 2.6 | 10.2 | . | . | 0.3 | . | 0.1 | . | . | . | . | 1.8 | . | . | . | 1.9 | 0.1 | 0.9 | 0.5 | . | . | . | . | 11.7 | 4.1 | 5.8 | 4.7 | 5.4 | 15.5 | 9.7 | 75.3 | 153 | + 26 | 16 | 11 | . | . |
| | Ostsee | Starkow | 7 | . | 1.2 | 10.8 | . | . | 0.3 | . | . | . | . | . | . | 1.1 | . | . | . | 0.7 | . | 2.3 | 0.0 | . | . | . | . | 8.5 | 1.8 | 4.9 | 7.6 | 4.2 | 11.1 | 15.0 | 69.5 | 159 | + 26 | 13 | 11 | . | . |
| | | Laage | 25 | . | 4.0 | 7.9 | 0.4 | . | . | . | . | . | . | . | . | 1.0 | . | . | . | . | . | 3.1 | . | . | 1.6 | . | . | 2.5 | 7.7 | 4.9 | 6.2 | 3.1 | 11.2 | 3.8 | 59.4 | 126 | + 12 | 13 | 12 | . | . |
| | | Marlow | 10 | . | 4.8 | 8.7 | . | . | 0.8 | . | . | . | . | . | . | 0.5 | . | . | . | 1.1 | . | 3.0 | . | . | . | . | . | 5.4 | 1.2 | 6.6 | 7.5 | 2.6 | 12.0 | 11.8 | 66.0 | 143 | + 20 | 13 | 11 | . | . |
| | | Zingst | 1 | . | 2.1 | 1.2 | . | . | 0.3 | . | . | . | . | . | . | 1.3 | . | . | . | 1.1 | . | 1.5 | 1.7 | . | . | . | . | 6.7 | . | 5.0 | 7.3 | 1.7 | 8.6 | 7.7 | 46.2 | 105 | + 2 | 13 | 12 | . | . |
| Mecklenburg. Küste | Warnow | Groß-Niendorf | 65 | 0.7 | . | 4.5 | . | . | . | . | . | . | . | . | . | . | . | . | . | . | . | 4.0 | . | 3.0 | . | . | . | 6.0 | . | 5.5 | 2.4 | 2.8 | 10.3 | 5.3 | 44.5 | | | 10 | 9 | . | . |
| | | Goldberg | 50 | . | 1.8 | 3.9 | . | 0.9 | . | . | . | . | . | . | . | 2.1 | . | . | . | . | . | 2.0 | . | . | 8.8 | 0.2 | . | 11.5 | 0.3 | 5.5 | 2.5 | 6.7 | 9.0 | 4.1 | 59.3 | 128 | + 13 | 14 | 11 | . | . |
| | | Güstrow | 12 | 0.0 | 2.0 | 6.9 | 0.0 | 0.0 | 0.0 | . | 0.0 | 0.0 | . | . | . | 1.5 | 0.0 | 0.0 | 0.0 | 0.0 | . | 2.3 | 0.0 | 0.0 | 7.0 | 0.0 | . | 9.3 | 1.5 | 4.4 | 3.0 | 3.4 | 8.5 | 3.0 | 52.8 | 115 | + 7 | 12 | 12 | . | . |
| | | Bernitt | 60 | . | 1.6 | 6.6 | . | . | . | . | . | . | . | . | . | 4.7 | . | . | . | . | . | 0.9 | 0.5 | 0.3 | . | . | . | 8.6 | 0.5 | . | 1.2 | 1.3 | 13.4 | 4.3 | 43.9 | 98 | − 1 | 12 | 8 | . | . |
| | | Warnemünde | 1 | . | 1.4 | 8.2 | . | . | 0.0 | . | . | . | . | . | . | 3.4 | . | . | . | 0.4 | . | 1.3 | 0.0 | . | . | . | . | 8.4 | 2.9 | 3.9 | 4.6 | 1.6 | 9.8 | 4.7 | 49.6 | 128 | + 11 | 12 | 11 | . | . |
| | Oder | Rerik | 5 | . | 2.6 | 3.8 | . | . | 0.1 | . | . | . | . | 0.1 | 12.0 | . | . | . | . | . | . | 2.5 | . | . | . | . | . | 7.7 | 8.5 | 6.0 | 1.8 | 0.7 | 6.9 | 11.7 | 64.4 | | | 13 | 10 | . | . |
| | | Groß-Schwansee | 17 | . | 0.0 | 5.1 | . | 0.2 | . | . | . | . | . | . | 12.7 | . | . | . | . | . | . | . | 0.2 | . | . | . | . | 4.3 | 8.4 | 5.7 | 0.8 | 0.9 | 0.2 | 0.3 | 38.8 | | | 11 | 5 | . | . |
| Schleswig-holsteinische Ostküste | Trave | Oldesloe | 18 | . | 1.5 | 4.0 | . | . | . | . | . | . | . | 0.0 | 7.3 | . | . | . | . | . | . | 0.3 | . | 0.5 | . | . | . | 9.7 | 3.0 | 7.2 | 0.3 | 1.7 | 2.7 | 2.8 | 41.0 | 84 | − 8 | 12 | 9 | . | . |
| | | Nusse | 41 | . | 0.5 | 5.3 | . | . | . | . | . | . | . | . | 5.2 | . | . | . | . | . | . | 0.7 | . | . | 1.1 | . | . | 9.2 | 0.2 | 5.8 | 2.0 | 2.1 | 1.3 | 4.5 | 37.9 | 72 | − 15 | 12 | 9 | . | . |
| | | Ratzeburg, Kr. Lauenburg | 11 | 0.4 | . | 6.8 | . | . | . | . | . | . | . | . | 7.8 | . | . | . | . | . | . | 0.3 | . | 0.1 | . | . | . | 9.7 | 0.3 | 5.9 | 2.9 | 0.7 | 5.3 | 4.8 | 46.0 | 100 | 0 | 12 | 7 | . | . |
| | | Ahrensbök | 59 | . | 0.2 | 4.8 | . | . | . | . | . | . | . | . | 13.0 | 0.3 | . | . | . | . | . | 0.2 | . | . | . | . | . | 9.2 | 1.0 | 7.2 | 6.0 | 1.3 | 0.8 | 2.0 | 46.0 | 85 | − 8 | 12 | 8 | . | . |
| | | Kaeselow | 48 | . | 2.5 | 7.8 | . | . | . | . | . | . | . | . | 19.1 | . | . | . | . | . | . | 1.9 | . | . | . | . | . | 6.1 | 2.1 | 6.7 | 2.6 | 0.7 | 2.9 | . | 52.4 | | | 10 | 9 | . | . |
| | | Rehna | 25 | . | 1.1 | 7.6 | . | . | . | . | . | . | . | 0.3 | 15.0 | . | . | . | . | . | . | 1.6 | . | . | . | . | . | 8.0 | . | 6.5 | 2.9 | 0.7 | . | 4.6 | 48.3 | | | 10 | 8 | . | . |
| | Ostsee | Dahmeshöved | 9 | . | 2.1 | 1.9 | . | . | . | . | . | . | . | . | 6.4 | . | . | . | . | . | . | . | . | . | . | . | . | 7.2 | 1.4 | 4.7 | . | 3.7 | . | . | 27.4 | 59 | − 19 | 7 | 7 | . | . |
| | | Petersdorf (Fehmarn) | 2 | . | 3.2 | 0.9 | . | . | . | . | . | . | . | . | 5.5 | . | . | . | . | . | . | . | . | . | . | . | . | 10.9 | 4.7 | 8.9 | . | 2.7 | 2.6 | 10.6 | 50.0 | 109 | + 4 | 9 | 8 | . | . |
| | | Lensahn | 12 | . | 0.0 | 3.7 | . | . | . | . | . | . | . | . | 0.1 | 8.9 | . | . | . | . | . | . | . | . | . | . | . | 5.5 | 6.2 | 3.7 | 3.2 | 1.1 | 0.3 | 3.4 | 36.1 | | | 10 | 8 | . | . |
| | | Schönberg i. Holst. | 5 | . | . | 1.5 | . | . | . | . | . | . | . | 0.5 | 17.1 | . | . | . | . | . | 0.0 | 1.0 | . | . | . | . | . | 7.1 | 1.6 | 7.4 | 0.9 | 1.4 | 1.0 | 2.9 | 42.4 | 91 | − 4 | 11 | 9 | . | . |
| | | Neukirchen | 40 | 0.6 | 0.2 | . | . | . | . | . | . | . | . | . | 20.1 | . | . | . | . | . | . | 0.3 | . | . | . | . | . | 9.9 | 2.9 | . | 10.7 | 1.6 | . | . | 46.3 | 96 | − 2 | 8 | 5 | . | . |
| | | Bornhöved | 42 | . | 0.1 | 2.4 | . | . | . | . | . | . | . | . | 17.1 | 0.1 | . | . | . | . | . | 0.9 | . | . | . | . | . | 8.4 | 3.8 | 3.4 | . | 0.3 | 4.3 | 6.3 | 47.1 | 87 | − 7 | 11 | 7 | . | . |
| | | Sieversdorf | 30 | . | . | 3.1 | . | . | . | . | . | . | . | 0.3 | 17.8 | . | . | . | . | . | . | 1.1 | . | . | . | . | . | 8.5 | 8.5 | 8.4 | 1.5 | . | 2.3 | 5.7 | 57.2 | | | 10 | 9 | . | . |
| | | Klein Waabs | 35 | . | . | . | . | . | . | . | . | . | . | 1.8 | 8.7 | . | . | . | . | . | . | 1.2 | . | . | . | . | . | 14.8 | 0.4 | 6.3 | . | 4.0 | 0.2 | 4.5 | 41.9 | 91 | − 4 | 9 | 7 | . | . |
| | | Brebel | 21 | . | . | . | . | 0.1 | 0.0 | . | . | . | . | 2.0 | 3.3 | . | . | . | . | . | . | 1.6 | . | . | . | . | . | 11.6 | 0.5 | 6.5 | 0.9 | 3.0 | 0.0 | 11.1 | 40.6 | | | 10 | 7 | . | . |
| | | Schleswig (Stadtfeld) | 20 | . | . | . | . | 0.0 | 0.0 | . | . | . | . | 3.3 | 5.0 | . | . | . | . | . | . | 2.0 | . | . | . | . | . | 20.1 | . | 7.1 | 0.9 | 4.5 | . | 8.9 | 51.8 | 106 | + 3 | 8 | 7 | . | . |
| | | Norgaardholz | 7 | . | . | . | . | . | . | . | . | . | . | 1.6 | 7.9 | . | . | . | . | . | . | 2.2 | 0.4 | . | . | . | . | 22.3 | . | 6.4 | 0.2 | 4.0 | 0.2 | 7.2 | 52.4 | 113 | + 6 | 10 | 7 | . | . |
| | | Glücksburg (Ostsee) | 40 | . | . | . | . | 5.4 | 0.1 | . | . | . | . | 0.2 | 2.4 | . | . | . | . | . | . | 2.0 | 0.5 | . | . | . | . | 9.0 | . | 4.2 | 0.3 | 1.8 | 0.3 | 10.6 | 36.8 | 74 | − 13 | 12 | 7 | . | . |

**Mai** — **Tägliche Niederschlagshöhen in Millimetern, gemessen um 7 Uhr morgens** — **1942**

| Flußgebiet | | Ort | Seehöhe m | 1 | 2 | 3 | 4 | 5 | 6 | 7 | 8 | 9 | 10 | 11 | 12 | 13 | 14 | 15 | 16 | 17 | 18 | 19 | 20 | 21 | 22 | 23 | 24 | 25 | 26 | 27 | 28 | 29 | 30 | 31 | Monatssumme mm | % der Norm. | Abweichung v. d. Norm. | Zahl der Tage mit Niederschl. ≧0.1 | Niederschl. ≧1.0 | * ≧0.1 | ⊡ |
|---|---|---|---|---|---|---|---|---|---|---|---|---|---|---|---|---|---|---|---|---|---|---|---|---|---|---|---|---|---|---|---|---|---|---|---|---|---|---|---|
| **Von der dänischen Grenze bis zur Elbe** | | | | | | | | | | | | | | | | | | | | | | | | | | | | | | | | | | | | | | | | |
| Schleswig-holsteinische Westküste | Nordsee | Morsum | 7 | . | 0.3 | . | . | . | . | . | . | . | . | . | 5.9 | . | . | . | . | . | . | 4.6 | 0.1 | . | . | . | . | 3.4 | 0.1 | 8.6 | 1.5 | 2.3 | 1.2 | 0.1 | 28.1 | | | 11 | 7 | . | . |
| | | List | 5 | . | . | . | . | . | 0.0 | . | . | . | . | . | 7.2 | . | . | . | . | . | . | 5.3 | 0.4 | . | . | . | 0.2 | 2.1 | . | 8.5 | 2.2 | 0.2 | 0.5 | 0.3 | 26.9 | 75 | − 9 | 10 | 5 | . | . |
| | | Klansebüll | 4 | . | 0.0 | . | . | . | . | . | . | . | . | . | 4.0 | 1.0 | . | . | . | . | . | 1.9 | . | . | . | . | . | 0.7 | . | 2.8 | 2.6 | 1.4 | 0.1 | 1.6 | 16.1 | 40 | − 24 | 9 | 7 | . | . |
| | | Westerland | 6 | . | 0.0 | . | . | . | 0.0 | . | . | . | . | . | 4.9 | . | . | . | . | . | . | 6.3 | 0.1 | . | . | . | 0.0 | 4.3 | 0.0 | 7.5 | 2.5 | 2.2 | . | 0.0 | 27.8 | 70 | − 12 | 7 | 6 | . | . |
| | | Wyk | 7 | . | . | . | . | . | 0.2 | . | . | . | . | . | 3.2 | . | . | . | . | . | . | 3.7 | . | . | . | . | . | 4.1 | . | 7.2 | 2.5 | 4.7 | 0.1 | . | 25.7 | 60 | − 17 | 8 | 6 | . | . |
| | | Bredstedt | 12 | . | . | . | . | . | . | . | . | . | . | . | 2.3 | 0.4 | . | . | . | . | . | 2.3 | . | . | . | . | . | 4.6 | . | 4.2 | 1.4 | 2.4 | 5.1 | . | 22.7 | 44 | − 29 | 8 | 7 | . | . |
| | | Pellworm | 1 | . | 0.0 | . | . | . | 0.0 | . | . | . | . | . | 1.8 | 0.2 | . | . | . | . | . | 3.4 | . | . | . | . | . | 4.0 | . | 4.2 | 1.3 | 6.0 | 0.5 | 1.6 | 23.0 | 56 | − 18 | 9 | 7 | . | . |
| | | Ipernstedt | 7 | . | . | . | . | . | . | . | . | . | . | . | 1.8 | 1.3 | . | . | . | . | . | 2.8 | . | . | . | . | . | 8.2 | . | 6.8 | 3.0 | 6.5 | . | 6.3 | 36.7 | | | 8 | 8 | . | . |
| | | Westerhever | 1 | . | . | . | . | . | . | . | . | . | . | . | 0.3 | 0.4 | . | . | . | . | . | 2.2 | . | . | . | . | . | 3.2 | . | 6.7 | 2.1 | 6.7 | 0.0 | 4.2 | 25.8 | 59 | − 18 | 8 | 6 | . | . |
| | Elder | Rendsburg | 7 | . | . | 0.2 | . | . | 0.1 | . | . | . | . | . | 1.1 | 4.3 | . | . | . | . | . | 1.2 | . | . | . | . | . | 18.9 | . | 7.2 | 2.1 | 2.6 | 0.3 | 6.7 | 36.7 | 73 | − 14 | 11 | 8 | . | . |
| | | Erfde | 14 | . | . | . | . | . | 0.3 | . | . | . | . | . | 0.9 | 2.5 | . | . | . | . | . | . | . | . | . | . | . | 6.0 | 1.5 | 6.8 | 4.0 | 2.4 | . | 15.6 | 40.0 | 80 | − 10 | 9 | 7 | . | . |
| | | Eggebek | 16 | . | . | . | . | . | . | . | . | . | . | . | 3.2 | 1.8 | . | . | . | . | . | 2.5 | . | . | . | . | . | 8.6 | . | 5.3 | 1.3 | 5.4 | . | 17.4 | 45.5 | 100 | 0 | 8 | 8 | . | . |
| | Nordsee | Büsum | 7 | . | . | . | . | . | 0.0 | . | . | . | . | . | 1.6 | 2.7 | . | . | . | . | . | 2.4 | . | . | . | . | . | 2.9 | 4.1 | 3 7 | 1.5 | 3.4 | 0.3 | 7.4 | 30.0 | 67 | − 15 | 10 | 9 | . | . |
| | | Helse | 2 | . | . | . | . | . | 0.0 | . | . | . | . | . | 1.6 | 6.7 | . | . | . | . | . | 2.1 | . | . | . | . | . | 4.4 | . | 3.6 | 0.6 | 1.8 | 3.6 | 18.9 | 43.3 | 86 | − 7 | 9 | 8 | . | . |
| | | Gettorf | 30 | . | . | 0.8 | . | . | 0.0 | . | . | . | . | . | 1.8 | 12.1 | . | . | . | . | . | 1.1 | . | . | . | . | . | 10.4 | . | 6.8 | 0.5 | 4.1 | 0.5 | 7.7 | 45.8 | 96 | − 2 | 10 | 7 | . | . |
| | | Albersdorf | 45 | . | . | 0.1 | . | . | 0.3 | . | . | . | . | . | 2.3 | 13.2 | 0.3 | . | . | . | . | 1.5 | . | . | . | . | . | 11.3 | . | 7.3 | 3.5 | 4.0 | 1.3 | 13.3 | 58.4 | | | 12 | 9 | . | . |
| **Elbe** | | | | | | | | | | | | | | | | | | | | | | | | | | | | | | | | | | | | | | | | |
| Böhmische Elbe | Elbe | Albendorf | 475 | 1.5 | 0.3 | . | . | 2.3 | . | . | . | . | . | . | 7.5 | 0.8 | 8.0 | 1.3 | 33.2 | 3.0 | . | . | . | 4.5 | 0.6 | 0.5 | 3.5 | 2.0 | . | . | 3.1 | . | 9.4 | . | 81.5 | | | 16 | 12 | 2 | 2 |
| | | Kudowa, Bad | 388 | 4.4 | 0.1 | . | . | 1.0 | 0.1 | . | . | . | 1.5 | . | 12.2 | 7.4 | . | 15.5 | 27.5 | 15.1 | . | . | 3.9 | 1.6 | 1.4 | 0.2 | 3.8 | 2.1 | . | . | 8.4 | . | 68.8 | . | 175.0 | 243 | +103 | 18 | 15 | 4 | 1 |
| | I. | Groß Iser | 845 | 3.9 | 5.5 | 0.0 | 0.1 | 10.5 | 1.3 | . | . | . | . | . | 4.4 | 8.1 | 0.0 | 14.4 | 49.9 | 35.0 | . | . | 1.5 | 4.8 | 10.6 | 3.2 | 0.8 | 4.4 | . | 2.4 | 1.2 | . | 8.0 | 0.1 | 170.1 | 148 | + 55 | 20 | 17 | 5 | 6 |
| | M. | Philippsreut | 924 | 0.2 | . | 0.6 | . | 0.4 | . | . | . | 0.2 | 8.8 | 1.8 | 19.5 | . | 5.0 | 9.8 | 1.3 | 0.4 | 2.0 | . | 0.1 | 3.0 | 1.8 | 4.5 | 2.2 | 11.0 | . | . | 0.2 | 1.3 | 6.0 | . | 80.1 | 79 | − 21 | 21 | 14 | 1 | . |
| | Eger | Weißenstadt | 630 | 1.0 | 0.6 | . | 0.2 | . | . | . | . | . | . | 1.0 | 2.0 | 0.4 | . | 3.6 | . | . | 11.0 | 0.6 | . | 1.1 | 7.7 | . | . | 6.0 | . | 0.6 | 0.7 | 8.4 | 12.2 | 0.9 | 68.0 | | | 17 | 10 | 3 | 1 |
| | | Marktleuthen | 555 | 1.0 | . | . | . | . | . | . | . | . | . | . | 0.9 | . | 1.5 | 9.5 | . | . | 1.5 | . | . | 4.0 | 4.2 | 1.0 | . | 3.0 | . | 1.0 | 0.5 | 3.9 | 11.5 | 1.0 | 44.5 | 73 | − 17 | 14 | 12 | 1 | . |
| | | Wunsiedel | 538 | 0.5 | 0.4 | . | . | . | . | . | . | . | . | . | 1.5 | . | . | 9.7 | . | . | 0.2 | 0.2 | . | 6.0 | 10.4 | 1.2 | 0.3 | 3.5 | . | 0.4 | 0.2 | 3.7 | 14.8 | 0.9 | 53.9 | 79 | − 14 | 16 | 8 | 2 | 1 |
| | | Kösseine | 940 | 0.5 | 0.7 | . | . | . | . | . | . | . | 0.0 | . | 0.3 | . | 0.2 | 26.6 | . | . | 0.2 | . | . | 3.8 | 9.9 | 5.7 | . | 4.0 | . | 1.2 | 0.8 | 5.6 | 10.7 | 0.5 | 70.7 | 95 | − 4 | 15 | 8 | 2 | 2 |
| | | Aschberg | 910 | 1.3 | 0.3 | 0.1 | 0.0 | 3.1 | 1.4 | . | . | . | . | 2.3 | 1.2 | 0.9 | 3.3 | 1.8 | 0.2 | . | . | 0.7 | . | 3.4 | 2.5 | 13.2 | . | 4.3 | . | . | 0.4 | 0.8 | 15.8 | 0.3 | 57.3 | 58 | − 41 | 20 | 13 | 4 | 2 |
| | E. | Schandau | 123 | . | 2.5 | . | . | 2.1 | . | . | . | . | . | . | 5.6 | 3.4 | 1.2 | 1.0 | 5.0 | 1.2 | . | . | 0.1 | 10.2 | 5.4 | 0.6 | . | 0.5 | . | . | 1.4 | 9.2 | 9.4 | . | 58.8 | 88 | − 8 | 16 | 13 | . | . |
| Reichsgrenze bis Mulde | Gottleuba | Oelsen | 552 | 1.5 | 9.6 | . | . | 5.7 | 0.0 | . | . | . | . | 0.0 | 2.6 | 0.1 | 10.9 | 1.6 | 5.5 | 3.0 | . | . | . | 9.0 | 1.6 | 13.7 | . | 0.9 | . | 0.0 | 1.5 | 7.0 | 9.4 | . | 83.6 | 97 | − 3 | 16 | 14 | 3 | 2 |
| | | Markersbach Kr. Pirna | 357 | 0.5 | 2.0 | . | . | 1.8 | . | . | . | . | . | . | 4.5 | 4.4 | 2.8 | 2.3 | 5.1 | 4.1 | . | . | . | 13.9 | 4.7 | 9.5 | 0.3 | . | . | 0.2 | 3.0 | 7.8 | 11.6 | . | 78.5 | 94 | − 5 | 17 | 14 | 3 | . |
| | Gottleuba bis Weisseritz | Bischofswerda | 284 | . | 3.5 | . | . | 1.7 | . | . | . | . | . | . | 4.4 | 3.6 | 1.6 | 1.5 | 7.5 | 2.8 | . | . | . | 4.0 | 5.1 | 1.6 | . | 3.2 | . | 0.4 | 7.0 | 10.0 | 10.8 | 0.8 | 68.5 | 89 | − 7 | 17 | 15 | . | . |
| | | Stolpen | 255 | . | 2.6 | . | . | 2.4 | . | . | . | . | . | . | 5.4 | 1.9 | 0.9 | 0.3 | 7.3 | 0.2 | . | . | . | 4.2 | 11.6 | 2.5 | . | 0.6 | . | . | 4.6 | 9.6 | 8.4 | . | 62.5 | 89 | − 8 | 15 | 11 | 1 | . |
| | | Schellerhau | 763 | 1.0 | 4.3 | 0.2 | . | 3.7 | . | . | . | . | 6.0 | . | 2.5 | 6.7 | 0.1 | 5.7 | 3.2 | . | . | . | . | 9.9 | 1.2 | 15.1 | . | 1.5 | . | 1.2 | 3.2 | 5.2 | 19.1 | . | 89.8 | | | 18 | 16 | 4 | . |
| | Weisseritz | Kipsdorf | 544 | 0.8 | 4.6 | . | 0.5 | 3.6 | 0.3 | . | . | . | . | . | 6.5 | 0.2 | 4.0 | 5.6 | 6.6 | . | . | . | 0.1 | 7.0 | 1.8 | 19.1 | . | 1.1 | . | . | 4.2 | 4.6 | 20.0 | . | 90.6 | 97 | − 3 | 18 | 13 | 2 | . |
| | | Karsdorf | 325 | 0.4 | 2.6 | . | . | 3.0 | . | . | . | . | . | 0.5 | 2.2 | 2.6 | 6.6 | 7.1 | 6.6 | 1.2 | . | . | . | 7.4 | 2.6 | 6.1 | . | 0.6 | . | 0.2 | 0.0 | 13.0 | 10.2 | 0.2 | 73.1 | | | 18 | 13 | 3 | . |
| | | Rabenau | 304 | 2.7 | 0.9 | . | 0.3 | 1.7 | . | . | . | . | . | 0.3 | . | 4.3 | 5.2 | 0.4 | . | . | . | . | . | 3.5 | 11.4 | 13.6 | . | 2.9 | . | 6.2 | 0.5 | . | 3.4 | . | 57.3 | 76 | − 18 | 15 | 10 | 3 | . |
| | Elbe | Dresden (Flugh.) | 229 | 0.0 | 1.1 | 0.0 | 0.0 | 0.2 | 0.0 | . | . | . | . | 0.0 | 0.8 | 2.2 | 0.0 | 0.3 | 7.3 | 1.3 | . | . | 0.0 | 10.2 | 4.5 | 1.7 | . | 3.4 | 0.0 | 0.0 | 15.1 | 14.1 | 7.5 | 0.1 | 69.8 | 109 | + 6 | 15 | 11 | . | . |
| | | Wahnsdorf | 246 | 0.0 | 1.2 | . | 0.5 | 0.4 | 0.0 | . | . | . | . | 0.0 | 14.5 | 1.6 | 0.0 | 0.0 | 6.8 | 0.3 | . | . | . | 12.9 | 3.2 | 1.1 | . | 1.5 | 0.0 | . | 2.2 | 16.0 | 7.9 | 1.8 | 71.9 | 129 | + 16 | 15 | 12 | 2 | . |
| | Triebisch | Grillenburg | 367 | 0.7 | 0.2 | 2.0 | . | 4.6 | . | . | . | . | . | 0.8 | 6.5 | 2.3 | 4.0 | 0.8 | 6.5 | 0.7 | . | . | . | 9.2 | 2.9 | 6.0 | . | 1.8 | . | 1.8 | 2.4 | 25.1 | 0.0 | 0.9 | 79.2 | 98 | − 2 | 19 | 13 | 4 | 1 |
| | | Tanneberg | 250 | 0.5 | 2.0 | . | 0.0 | 3.0 | 0.8 | . | . | . | . | 0.8 | 2.3 | 1.1 | 6.0 | 3.0 | 0.6 | 0.0 | 0.0 | . | 0.5 | 4.0 | 0.0 | 6.5 | . | 3.5 | . | 0.0 | 0.0 | 8.0 | 12.0 | . | 54.6 | 85 | − 10 | 16 | 11 | 4 | . |
| | E. | Meißen | 105 | . | . | 0.1 | 0.1 | 0.1 | 0.1 | . | . | . | . | . | 32.6 | 2.2 | 0.0 | . | 8.5 | 0.3 | . | . | . | 8.8 | 4.1 | 0.6 | . | 1.4 | . | 0.1 | 1.5 | 13.3 | 16.2 | 0.0 | 90.0 | 153 | + 31 | 16 | 9 | . | . |
| | Wilsdruff | Wutzschwitz | 149 | . | . | . | . | 0.9 | . | . | . | . | . | . | 2.6 | 1.5 | 0.2 | . | 6.5 | . | . | . | . | 6.0 | 3.8 | . | . | 7.0 | . | . | . | 7.9 | 7.1 | 2.5 | 46.0 | | | 11 | 9 | . | . |
| | | Riesa-Gröba | 98 | . | . | . | . | . | . | . | . | . | . | . | . | 4.1 | 5.3 | . | 7.2 | . | . | . | . | 4.9 | 4.2 | 0.3 | . | 3.1 | . | . | . | 4.2 | 6.0 | . | 39.3 | 70 | − 17 | 9 | 8 | . | . |
| | | Mügeln | 165 | . | 0.4 | . | . | 0.6 | . | . | . | . | . | . | 3.4 | 2.5 | 4.6 | 2.1 | 2.3 | . | . | . | . | 4.2 | 4.6 | . | 2.1 | 4.0 | 3.1 | 0.3 | 1.4 | 4.0 | 2.1 | 15.0 | 56.7 | 86 | − 9 | 17 | 14 | . | . |
| | Elbe | Reudnitz | 153 | . | 0.1 | . | 0.1 | 0.5 | 0.1 | . | . | . | . | . | . | 1.3 | 2.4 | . | 2.3 | . | . | . | . | 3.3 | 4.8 | 0.7 | . | 1.5 | . | . | 0.4 | 0.7 | 12.7 | 0.3 | 31.2 | 53 | − 28 | 15 | 7 | . | . |
| | | Belgern | 100 | 0.0 | . | . | 0.0 | . | . | . | . | . | . | 0.0 | . | 1.1 | 4.5 | . | 1.6 | . | . | . | . | 3.6 | 3.2 | 0.2 | . | 0.6 | . | 0.0 | 0.0 | 0.2 | 11.4 | 2.4 | 28.8 | 63 | − 17 | 10 | 7 | . | . |
| | | Schmiedeberg, Bad | 92 | . | . | . | . | 0.3 | . | . | . | . | . | . | . | 1.3 | . | 3.8 | . | . | . | . | . | 4.1 | . | 0.2 | . | 4.8 | . | 0.2 | . | 4.8 | 9.4 | . | 28.9 | 55 | − 24 | 9 | 6 | . | . |

# Mai — Tägliche Niederschlagshöhen in Millimetern, gemessen um 7 Uhr morgens — 1942

| Flußgebiet | | Ort | Seehöhe m | 1 | 2 | 3 | 4 | 5 | 6 | 7 | 8 | 9 | 10 | 11 | 12 | 13 | 14 | 15 | 16 | 17 | 18 | 19 | 20 | 21 | 22 | 23 | 24 | 25 | 26 | 27 | 28 | 29 | 30 | 31 | Monatssumme mm | Monatssumme % der Norm. | Abweichung v. d. Norm. | Zahl der Tage mit Niederschl. ≧0.1 | Niederschl. ≧1.0 | * ≧0.1 | * |
|---|---|---|---|---|---|---|---|---|---|---|---|---|---|---|---|---|---|---|---|---|---|---|---|---|---|---|---|---|---|---|---|---|---|---|---|---|---|---|---|---|
| Reichsgrenze bis Mulde | Schwarze Elster | Kamenz | 185 | . | 2.4 | . | 0.3 | 1.2 | . | . | . | . | . | . | 0.9 | 3.5 | 0.0 | 1.1 | 10.1 | 1.9 | . | . | . | 1.4 | 4.8 | 5.4 | . | 6.5 | . | . | 13.1 | 19.0 | 8.1 | 0.1 | 79.8 | 119 | + 13 | 16 | 13 | . | . |
| | | Lautawerk | 121 | . | 1.2 | . | 0.1 | 0.1 | . | . | . | . | . | 0.0 | 4.1 | 7.4 | . | . | 8.0 | 3.6 | . | . | . | 1.9 | 4.6 | 0.4 | . | 4.5 | . | 0.0 | 1.6 | 8.6 | 10.7 | . | 56.8 | 108 | + 4 | 14 | 11 | . | . |
| | | Sallgast | 133 | . | . | . | . | 0.2 | . | . | . | . | . | . | 9.2 | 1.0 | . | . | 1.1 | 0.6 | . | . | . | 4.2 | 5.8 | 7.2 | . | 6.2 | . | . | . | 6.6 | 0.9 | 1.9 | 44.9 | | | 12 | 9 | . | . |
| | | Elsterwerda | 90 | . | . | . | . | *0.2* | . | . | . | . | . | . | 3.0 | | . | . | 8.0 | . | . | . | . | 7.5 | | 3.5 | . | 2.0 | . | 0.5 | . | 2.0 | 7.5 | . | 34.2 | 68 | − 16 | 12 | 9 | . | . |
| | | Pulsnitz | 300 | 0.2 | 3.3 | . | 0.4 | 1.2 | 0.1 | . | . | . | . | . | 0.2 | 2.3 | . | 0.2 | 12.2 | 2.5 | . | . | . | . | 11.2 | 2.4 | . | 2.9 | . | . | 9.3 | 14.7 | 9.7 | 0.3 | 73.1 | 118 | + 11 | 17 | 11 | 2 | . |
| | | Kroppen | 101 | . | 0.8 | 0.1 | 0.3 | 0.2 | 0.0 | . | . | . | . | 0.0 | 0.9 | 3.4 | 0.0 | . | 10.4 | 0.2 | . | . | . | 7.7 | 3.4 | 2.3 | . | 4.7 | . | 0.0 | 0.9 | 3.9 | 10.7 | . | 49.9 | 86 | − 8 | 15 | 8 | . | . |
| | | Radeburg | 148 | . | 0.5 | . | 0.1 | 1.0 | . | . | . | . | . | . | 2.6 | 1.7 | 0.0 | . | 8.2 | 0.9 | . | . | . | 14.3 | 2.3 | 0.4 | . | 1.9 | . | 0.0 | 4.1 | 23.5 | 3.0 | 5.8 | 70.3 | 121 | + 12 | 15 | 11 | . | . |
| | | Großenhain | 125 | 0.0 | 0.0 | . | 0.2 | 0.4 | 0.0 | . | . | . | . | . | 11.6 | 2.1 | 9.3 | . | 8.9 | 0.2 | . | . | 0.0 | 5.4 | 3.8 | 0.1 | . | 4.4 | . | . | 0.0 | 4.2 | 11.6 | 0.6 | 62.8 | 95 | − 3 | 9 | 2 | . | . |
| | | Doberlug | 96 | . | . | . | 0.4 | 0.3 | . | . | . | . | . | . | 0.0 | 1.9 | . | . | 3.9 | . | . | . | . | 5.0 | 1.9 | 3.4 | . | 5.5 | . | . | . | 3.0 | 8.5 | . | 33.8 | 65 | − 18 | 10 | 8 | . | . |
| | | Krassig | 95 | . | . | . | 0.2 | 0.4 | . | . | . | . | . | . | 0.2 | 0.4 | 1.0 | . | 1.8 | 1.0 | . | . | . | 5.3 | 2.6 | 3.6 | . | 4.9 | . | . | . | 1.3 | 14.0 | 0.5 | 37.2 | | | 14 | 9 | . | . |
| | | Glücksburg | 84 | . | . | . | 0.1 | . | . | . | . | . | . | . | . | 1.7 | 0.3 | . | . | 1.0 | . | . | . | 3.5 | . | 10.0 | . | 6.0 | . | . | 1.0 | 7.9 | 16.1 | . | 47.6 | 96 | − 2 | 10 | 8 | . | . |
| | | Uebigau | 84 | 0.2 | . | 0.0 | 0.1 | 0.5 | 0.0 | . | . | . | . | 0.0 | 2.5 | 0.8 | 0.0 | . | 2.3 | 0.0 | 0.0 | 0.0 | . | 4.7 | 3.6 | 1.3 | . | 2.3 | . | 0.0 | 0.0 | 0.8 | 0.5 | 1.6 | 21.2 | 39 | − 33 | 13 | 7 | . | . |
| | Elbe | Zahna | 92 | . | . | . | . | . | . | . | . | . | . | . | . | 1.5 | 2.0 | 2.0 | . | . | . | . | . | 2.0 | 4.2 | 3.1 | . | 4.5 | . | 0.3 | 2.5 | 6.2 | 13.2 | 0.7 | 42.2 | 86 | − 7 | 12 | 10 | . | . |
| | | Radis | 97 | . | . | . | 0.3 | . | . | . | . | . | . | . | 1.6 | 3.8 | 0.9 | . | . | . | . | . | . | 5.2 | 6.8 | 0.5 | . | 5.3 | . | 0.3 | 4.0 | 6.2 | 9.9 | 1.1 | 45.9 | 88 | − 6 | 13 | 9 | . | . |
| Mulde | Zwickauer Mulde | Muldenberg (Talsperre) | 707 | 0.4 | 0.7 | 0.0 | 0.1 | 2.8 | 1.4 | . | . | 0.2 | . | 0.0 | 1.2 | 1.4 | 2.6 | 0.2 | . | . | 0.4 | 0.2 | . | 3.2 | 2.7 | 16.7 | . | 3.6 | . | 0.5 | 1.2 | . | 17.9 | 0.0 | 57.4 | | | 19 | 11 | 4 | . |
| | | Carlsfeld | 824 | 1.7 | 2.1 | 0.1 | 2.4 | 2.9 | 1.0 | . | . | . | . | 1.5 | 1.0 | 1.0 | 2.7 | 4.5 | 0.2 | . | 9.5 | 0.6 | . | 3.5 | 4.1 | 15.8 | 0.1 | 4.1 | . | 0.0 | 0.5 | 2.2 | 18.1 | . | 79.6 | 72 | − 31 | 22 | 17 | 5 | 3 |
| | | Eibenstock | 643 | 1.9 | 0.8 | . | 0.0 | 3.0 | 0.6 | . | . | 0.1 | . | 0.5 | 1.6 | 1.7 | 7.2 | 4.9 | 0.3 | . | 0.2 | 0.0 | . | 2.7 | 7.9 | 21.7 | 0.5 | 1.3 | . | 0.2 | 0.7 | 1.6 | 19.6 | 0.1 | 79.1 | 96 | − 3 | 22 | 12 | 4 | 1 |
| | | Aue | 355 | 0.0 | 0.2 | . | 0.3 | 1.9 | 0.4 | . | . | . | . | 2.3 | . | . | 7.8 | 4.6 | 0.1 | . | 0.0 | . | . | 3.2 | 1.2 | 12.2 | 0.0 | 2.3 | . | . | 0.0 | 2.5 | 13.6 | 0.0 | 54.5 | 60 | − 37 | 16 | 10 | 3 | . |
| | | Johanngeorgenstadt | 750 | 1.7 | 0.9 | 0.0 | 0.2 | 3.7 | 0.8 | . | . | 0.0 | . | 0.7 | 0.9 | . | 1.8 | 15.3 | 0.1 | . | 4.9 | 0.1 | . | 0.3 | 6.5 | 15.7 | 0.6 | 0.0 | . | . | 0.2 | 0.4 | 20.8 | . | 75.6 | 64 | − 42 | 19 | 8 | 4 | 1 |
| | | Schwarzenberg | 518 | 0.3 | 0.9 | 0.1 | 0.1 | 2.0 | 0.5 | . | . | 0.1 | . | 1.3 | 1.7 | 0.9 | 10.6 | 14.6 | 0.2 | . | 0.3 | . | . | 2.5 | 3.0 | 10.3 | 0.1 | 0.8 | . | . | 0.2 | 2.9 | 13.4 | . | 66.8 | 73 | − 25 | 22 | 10 | 5 | 2 |
| | | Neustädtel | 448 | . | 0.6 | . | 0.4 | 1.2 | 0.5 | . | . | . | . | 1.8 | 2.0 | . | 12.0 | 3.7 | 0.1 | . | 0.1 | . | . | 3.2 | 1.2 | 15.2 | . | 2.0 | . | 0.0 | 1.0 | 0.6 | 14.9 | . | 60.5 | 65 | − 33 | 17 | 11 | 3 | . |
| | | Zwickau (Flugh.) | 305 | 0.0 | 0.0 | 0.0 | 0.0 | 0.7 | 0.3 | . | . | . | . | 0.3 | 1.2 | . | 0.9 | . | 0.0 | . | . | . | . | 6.9 | 0.0 | 4.5 | 2.0 | 0.6 | . | . | 0.1 | 3.7 | 10.2 | 0.2 | 31.6 | 43 | − 43 | 13 | 6 | 1 | . |
| | | Glauchau | 255 | . | . | . | 0.7 | . | 0.4 | . | . | . | . | . | 1.6 | . | . | . | . | . | . | . | . | 6.1 | . | 3.5 | . | 2.6 | . | . | 1.5 | 0.7 | 9.3 | 3.5 | 29.9 | 40 | − 45 | 10 | 7 | . | . |
| | | Penig | 204 | . | 0.0 | 0.0 | 0.3 | . | 0.0 | . | . | . | . | . | 0.6 | 0.0 | . | . | . | . | . | . | . | 7.8 | 0.0 | 7.3 | . | 1.1 | . | . | 0.3 | 1.5 | 13.9 | 0.0 | 32.8 | 51 | − 32 | 8 | 5 | . | . |
| | | Stollberg | 420 | 0.4 | 6.0 | 0.0 | 2.5 | 0.5 | 0.2 | . | . | . | 0.0 | 0.0 | 1.6 | . | 8.5 | 5.4 | . | 0.0 | . | . | . | 5.1 | 0.1 | 14.9 | . | 0.4 | . | 0.8 | 2.0 | 4.8 | 13.1 | 0.6 | 66.9 | 73 | − 25 | 17 | 10 | 4 | 1 |
| | | Chemnitz (Marstall) | 293 | 0.0 | 0.0 | . | 0.4 | 0.5 | 0.0 | . | . | . | . | 0.0 | 1.9 | 0.2 | 0.8 | 5.6 | 1.6 | 0.3 | . | . | . | 5.6 | 0.1 | 15.1 | 0.0 | 1.3 | . | 0.3 | 0.8 | 8.1 | 8.6 | . | 51.2 | 74 | − 18 | 16 | 8 | . | . |
| | | Rochlitz | 166 | 0.0 | . | . | 0.1 | 0.0 | 0.0 | . | . | . | 0.0 | 0.0 | 0.1 | 0.2 | . | 0.0 | 0.0 | . | . | 0.0 | . | 20.7 | 1.2 | 8.4 | . | 1.5 | . | . | 1.4 | 3.7 | 12.8 | 0.3 | 50.4 | 78 | − 14 | 11 | 7 | . | . |
| | Freiberger Mulde | Rechenberg | 570 | | 6.0 | | | | | | | | | | 12.5 | | 5.0 | | 2.0 | 5.2 | | | | 5.4 | . | 25.9 | . | 1.2 | . | . | 4.8 | 18.2 | | . | 89.3 | 98 | − 2 | 14 | 12 | 3 | . |
| | | Mönchenfrei | 541 | 0.4 | 1.8 | . | 0.4 | 2.3 | . | . | . | . | . | 0.1 | 11.5 | 1.1 | 0.3 | 5.5 | 4.1 | 1.9 | . | . | 0.0 | 7.0 | 1.5 | 6.8 | . | 3.6 | . | . | 0.7 | 7.9 | 12.1 | 0.1 | 69.1 | 84 | − 13 | 19 | 13 | 4 | 1 |
| | | Oberbobritzsch | 435 | 0.6 | 5.7 | . | . | 2.6 | . | . | . | . | . | 0.2 | 12.8 | 2.6 | 1.7 | 9.8 | 5.5 | 0.4 | . | . | . | 5.1 | 2.1 | 8.7 | . | 2.4 | . | . | 4.1 | 9.5 | 12.7 | 0.6 | 87.1 | | | 18 | 14 | 3 | . |
| | | Roßwein | 201 | 0.0 | 0.2 | . | 0.2 | 1.0 | . | . | . | . | . | . | 2.7 | 0.9 | . | 3.8 | 5.3 | 2.4 | . | . | . | 21.0 | 3.7 | 1.3 | . | 2.5 | . | . | 1.3 | 4.1 | 8.8 | 1.5 | 60.7 | 84 | − 12 | 16 | 13 | . | . |
| | | Hainichen | 319 | 0.0 | 0.4 | . | 0.2 | 1.3 | 0.0 | . | . | . | . | 0.0 | 4.3 | 0.8 | . | 4.5 | 5.4 | 0.6 | . | . | 0.0 | 11.5 | 0.8 | 4.1 | . | 2.3 | . | 0.3 | 0.6 | 7.3 | 13.3 | 0.7 | 58.4 | 73 | − 22 | 17 | 9 | 3 | . |
| | Freiberger Mulde, Zschopau | Fichtelberg | 1213 | 2.8 | 1.6 | 0.0 | 0.2 | 3.0 | 0.3 | . | . | 0.0 | 0.0 | . | 3.6 | 0.2 | 0.4 | 16.1 | 0.7 | . | 1.2 | 0.2 | . | 3.5 | 5.3 | 6.3 | 0.0 | 2.7 | . | 0.3 | 2.7 | 3.2 | 14.3 | 0.1 | 68.7 | 66 | − 35 | 21 | 13 | 5 | 3 |
| | | Cranzahl | 640 | 0.6 | 1.2 | 0.0 | 1.2 | 1.8 | 0.3 | . | . | . | . | 1.3 | 2.4 | 0.3 | 4.8 | 3.4 | 0.4 | 0.0 | 0.0 | . | . | 2.4 | 3.7 | 8.3 | . | 0.1 | 0.2 | 0.1 | . | 9.6 | 14.2 | . | 56.3 | | | 19 | 12 | 5 | 3 |
| | | Schmalzgrube | 604 | 0.2 | 2.1 | . | . | . | 0.3 | . | . | . | . | . | 4.2 | 1.2 | 0.5 | 16.8 | 0.2 | . | . | . | . | 3.1 | 0.1 | 5.8 | . | 0.8 | . | . | . | 3.9 | 13.1 | . | 52.3 | 53 | − 47 | 14 | 8 | 3 | 1 |
| | | Kühnhaide | 723 | 1.4 | 1.0 | . | . | 0.4 | . | . | . | . | . | . | 13.2 | 1.6 | 6.4 | 8.2 | 1.3 | . | . | . | . | . | 2.2 | . | . | 4.5 | . | . | 0.8 | 10.0 | . | . | 51.0 | | | 12 | 10 | . | . |
| | | Thum | 520 | Tabelle nicht mehr vorhanden | | | | | | | | | | | | | | | | | | | | | | | | | | | | | | | *60.0* | 77 | *− 18* | | | | |
| | | Zschopau | 380 | 0.1 | 1.5 | . | 0.4 | 1.7 | . | . | . | . | . | 0.7 | 6.0 | 0.1 | 2.0 | 16.0 | 1.3 | . | . | . | . | 5.6 | 0.2 | 7.2 | . | 0.1 | 0.0 | 1.6 | . | 6.0 | 15.0 | . | 65.2 | 71 | − 26 | 17 | 11 | 4 | . |
| | | Neuhausen | 538 | . | 3.2 | . | . | 2.0 | 1.2 | . | . | . | . | 0.0 | 9.4 | 2.0 | 3.6 | 9.5 | 1.6 | 1.7 | . | . | . | 5.3 | 0.5 | 13.0 | . | 6.4 | . | . | 2.7 | 5.1 | 9.0 | . | 76.2 | 87 | − 11 | 16 | 15 | 2 | . |
| | | Kriegwald | 745 | 1.8 | 3.9 | 0.1 | 0.4 | 1.6 | 0.2 | . | . | . | . | . | 16.9 | 2.4 | 3.1 | 13.5 | 0.8 | 0.7 | . | . | . | 3.7 | . | 3.8 | . | 1.0 | . | . | 2.2 | 3.8 | 13.0 | . | 72.9 | 73 | − 27 | 18 | 13 | 6 | 3 |
| | | Dörnthal | 560 | 0.9 | 0.7 | 0.8 | 0.3 | 0.2 | . | . | . | . | . | 1.5 | 13.1 | 1.4 | 0.3 | 8.4 | 0.4 | 0.2 | . | . | . | 7.9 | . | 18.8 | . | 2.9 | . | . | 0.6 | 5.7 | 11.6 | . | 75.7 | 87 | − 11 | 18 | 9 | 3 | . |
| | | Lengefeld | 606 | 0.4 | 2.7 | 0.3 | . | 1.7 | . | . | . | . | . | 0.9 | 10.7 | 0.7 | 3.0 | 5.2 | 2.0 | 1.1 | . | . | . | 4.6 | 0.6 | 6.1 | . | 1.3 | . | . | 0.3 | 5.3 | 17.6 | 0.7 | 65.2 | 74 | − 23 | 19 | 12 | 4 | 1 |
| | | Eppendorf | 432 | . | 2.8 | . | . | 2.0 | . | . | . | . | . | 0.8 | 14.5 | 1.1 | 0.0 | 7.0 | 3.0 | 0.0 | . | . | . | 6.1 | 0.6 | 6.6 | . | 1.5 | . | . | 0.4 | 6.4 | 12.0 | 0.0 | 64.8 | 77 | − 19 | 14 | 11 | 2 | . |
| | | Flöha | 272 | . | 0.6 | . | 0.2 | 0.7 | . | . | . | . | . | 0.1 | 3.1 | 0.9 | 0.9 | 6.0 | 1.2 | 1.3 | . | . | . | 4.7 | 0.2 | 6.7 | . | 2.0 | . | 0.4 | 1.9 | 8.6 | 13.4 | . | 52.9 | 73 | − 20 | 18 | 10 | . | . |
| | | Kriebstein (Talsperre) | 212 | 0.0 | 0.0 | 0.0 | 0.1 | 0.8 | 0.0 | . | . | . | . | . | 0.7 | 0.8 | 1.0 | 3.8 | 2.1 | 0.3 | . | . | . | 21.5 | 4.0 | 3.7 | . | 2.5 | . | . | 0.4 | 8.2 | 7.2 | 0.2 | 57.3 | 67 | − 28 | 16 | 9 | . | . |
| | Fr. M. | Seidewitz | 175 | . | . | . | . | . | . | . | . | . | . | . | . | 0.9 | 0.7 | 1.5 | . | . | . | . | . | 7.2 | 4.8 | 1.3 | . | 2.4 | . | 0.6 | . | 1.2 | 9.8 | . | 30.4 | 51 | − 29 | 10 | 7 | . | . |
| | Vereinigte Mulde | Grimma | 160 | . | . | . | . | 0.1 | . | . | . | . | . | 0.1 | 0.3 | . | . | . | 0.1 | . | 0.0 | . | . | 6.1 | 4.7 | . | . | 3.7 | 0.1 | . | 1.9 | 9.5 | . | 26.6 | 43 | − 36 | 10 | 5 | . | . |
| | | Eilenburg | 100 | . | . | . | . | . | . | . | . | . | . | . | . | 1.1 | . | . | . | . | . | . | . | 8.1 | 3.4 | . | . | 2.1 | . | . | . | 6.8 | 6.7 | 0.2 | 28.4 | 52 | − 26 | 7 | 6 | . | . |
| | | Tornau | 115 | . | . | . | 0.5 | . | . | . | . | . | . | . | . | 1.8 | 0.2 | . | . | . | . | . | . | 4.8 | 4.0 | 0.2 | . | 6.7 | . | . | 0.9 | 8.1 | 11.1 | . | 38.3 | 72 | − 15 | 10 | 6 | . | . |
| | | Werbelin | 107 | . | . | . | . | . | . | . | . | . | . | . | 1.0 | 0.5 | . | . | . | . | . | . | . | 8.5 | 3.3 | 0.4 | . | 0.9 | . | . | . | 9.5 | 7.8 | 0.1 | 32.0 | 73 | − 12 | 9 | 5 | . | . |
| | | Jeßnitz | 75 | . | . | . | 0.0 | 0.0 | . | . | . | . | . | 1.1 | 3.5 | 0.9 | . | . | . | . | . | . | . | 7.0 | 3.4 | 0.5 | . | . | . | 0.4 | 0.8 | 6.1 | 9.0 | 2.2 | 34.9 | | | 11 | 7 | . | . |
| | | Dessau | 58 | 0.0 | 0.0 | 0.4 | 0.4 | 0.8 | 0.1 | . | . | . | . | 0.0 | 0.5 | 1.1 | 0.6 | 0.0 | 0.0 | . | . | . | . | 3.1 | 3.8 | 0.7 | . | 1.9 | 0.0 | 1.7 | 0.1 | 4.2 | 13.1 | 1.0 | 33.5 | 69 | − 15 | 16 | 8 | . | . |
| Saale | Quelle bis Loquitz | Waldstein | 879 | 1.5 | *0.0* | . | . | 0.8 | . | . | . | . | . | . | 3.6 | . | . | 1.5 | . | . | 5.6 | . | . | . | 4.7 | . | . | 0.6 | 2.5 | . | 1.8 | 0.4 | 14.1 | 14.6 | 51.7 | 66 | − 27 | 12 | 9 | 1 | . |
| | | Münchberg | 565 | 0.3 | *0.0* | . | 0.0 | . | . | . | . | 0.0 | . | 1.2 | 5.2 | . | 6.0 | . | . | . | 3.1 | 3.5 | . | 3.1 | 16.5 | 0.5 | . | 4.5 | . | 1.2 | 3.1 | 8.3 | 12.3 | 6.5 | 75.3 | 103 | + 2 | 15 | 13 | . | . |
| | | Schönwald | 690 | 0.4 | 0.3 | 0.1 | 0.4 | 0.3 | . | . | . | . | . | . | 14.2 | . | 9.0 | . | . | . | 2.3 | 1.4 | . | 3.5 | 2.0 | 5.5 | . | 2.8 | . | 0.8 | . | 4.5 | 14.4 | 0.3 | 62.2 | 81 | − 15 | 17 | 10 | 2 | . |

| Flußgebiet | | Ort | Seehöhe m | 1 | 2 | 3 | 4 | 5 | 6 | 7 | 8 | 9 | 10 | 11 | 12 | 13 | 14 | 15 | 16 | 17 | 18 | 19 | 20 | 21 | 22 | 23 | 24 | 25 | 26 | 27 | 28 | 29 | 30 | 31 | Monatssumme mm | Monatssumme % der Norm. | Abweichung v. d. Norm. | Zahl der Tage mit Niederschl. ≧0.1 | Niederschl. ≧1.0 | * ≧0.1 | * |
|---|---|---|---|---|---|---|---|---|---|---|---|---|---|---|---|---|---|---|---|---|---|---|---|---|---|---|---|---|---|---|---|---|---|---|---|---|---|---|---|---|
| Saale | Quelle bis Loquitz | Heinersberg | 570 | 0.5 | 0.3 | 0.3 | 0.1 | . | . | . | . | 0.2 | . | 0.0 | 9.5 | . | 1.3 | . | . | . | 8.7 | 1.2 | 0.3 | 3.0 | 8.0 | 3.2 | . | 2.4 | . | 1.0 | 0.0 | 3.1 | 15.8 | 1.2 | 60.1 | 103 | + 2 | 18 | 12 | 4 | 1 |
| | | Hof | 471 | 0.0 | 0.4 | . | 0.0 | 0.0 | . | . | . | 0.0 | 0.0 | . . | 6.7 | 0.0 | 1.7 | . | . | . | 6.1 | 0.9 | . | 2.3 | 8.3 | 5.3 | . | 1.7 | . | 0.7 | 4.7 | 6.7 | 10.0 | 0.3 | 55.8 | 97 | − 2 | 14 | 10 | 1 | . |
| | | Gefell | 563 | 0.9 | 0.6 | . | 0.2 | 1.3 | 0.1 | . | . | . | . | . | 6.8 | . | 3.4 | . | . | . | 2.5 | . | . | 3.8 | 3.0 | 8.2 | . | 0.9 | . | 1.6 | 0.3 | 20.2 | 11.2 | 0.4 | 65.4 | | | 17 | 10 | 3 | . |
| | | Blankenberg | 498 | 0.6 | 0.5 | . | 0.0 | . | . | . | . | . | . | 0.4 | 23.4 | . | 1.5 | . | . | . | 9.7 | 0.4 | . | 3.4 | 9.3 | 2.9 | . | 3.9 | . | 1.6 | 0.9 | 11.9 | 11.6 | 3.5 | 85.5 | 128 | + 19 | 16 | 11 | 2 | . |
| | | Naila | 613 | 1.3 | 0.4 | . | . | . | . | . | . | . | . | 0.4 | 32.5 | 0.4 | . | . | . | . | 11.3 | 0.6 | . | . | 8.3 | 2.0 | . | 3.4 | 1.5 | . | 1.6 | 13.2 | 12.7 | 1.0 | 90.6 | | | 15 | 11 | 2 | 1 |
| | | Saaletalsperre | 412 | 0.5 | 0.4 | . | . | 1.5 | 0.1 | . | . | 0.1 | . | 1.1 | 12.5 | 0.0 | 1.5 | . | . | . | 1.9 | . | . | 5.0 | 6.7 | 9.5 | . | 1.0 | . | 0.3 | 0.0 | 9.7 | 11.5 | 0.7 | 63.7 | | | 17 | 11 | 3 | . |
| | | Schleiz | 430 | 0.1 | . | 0.6 | . | 1.2 | . | . | . | . | . | 0.0 | 5.8 | 2.8 | 0.0 | 0.0 | 0.0 | . | 9.8 | . | . | 5.9 | 4.5 | 18.9 | 2.1 | 0.4 | . | . | . | 8.8 | 13.1 | 2.4 | 76.4 | 121 | + 13 | 14 | 11 | 3 | . |
| | | Ziegenrück | 330 | 0.4 | 1.0 | 0.2 | 0.8 | 1.2 | 0.7 | . | . | . | 0.2 | 0.2 | 11.4 | 0.2 | . | . | . | . | 3.1 | . | . | 6.7 | 13.3 | 3.9 | 3.2 | 0.9 | . | 0.3 | . | 13.3 | 11.6 | 1.3 | 73.9 | 112 | + 8 | 20 | 11 | 2 | . |
| | Loquitz | Ludwigsstadt | 500 | 0.8 | 2.7 | 0.8 | 0.0 | 0.1 | . | . | . | . | . | . | 16.8 | . | 1.0 | 0.1 | . | . | 3.1 | . | . | 5.8 | 11.1 | 6.6 | . | 3.0 | 0.0 | 1.5 | 0.8 | 9.9 | 18.0 | 2.6 | 84.7 | | | 17 | 12 | 4 | 3 |
| | | Schmiedefeld | 776 | 1.7 | 3.2 | 2.4 | 1.2 | . | . | . | . | . | . | . | 4.0 | . | 0.3 | 1.2 | . | . | 3.6 | . | . | 7.6 | 7.2 | 3.5 | . | 3.6 | . | 2.6 | 1.9 | 7.0 | 23.1 | 1.2 | 75.3 | 91 | − 7 | 17 | 16 | 4 | 1 |
| | | Probstzella | 345 | 0.1 | 1.9 | 2.1 | 0.0 | . | 0.2 | . | . | . | . | 0.3 | 8.5 | . | 0.1 | 0.0 | . | . | 13.5 | . | . | 6.4 | 8.3 | 0.3 | 0.1 | 1.4 | . | 0.4 | 0.6 | 9.2 | 14.2 | 0.2 | 68.8 | 100 | 0 | 18 | 9 | 3 | . |
| | | Ruppersdorf | 550 | 1.9 | 2.1 | . | . | . | 1.3 | . | . | 0.6 | . | . | 14.6 | . | 0.2 | . | . | . | 5.7 | . | . | 6.1 | 4.6 | 7.5 | . | 2.4 | . | 0.5 | 0.4 | *10.0* | 13.3 | 1.2 | 72.4 | 94 | − 5 | 16 | 12 | 2 | . |
| | | Leutenberg | 295 | . | . | . | . | . | 0.5 | . | . | . | . | . | 12.5 | . | . | . | . | . | 14.5 | . | . | 6.4 | 6.8 | 6.7 | 1.6 | 1.0 | . | 0.7 | 0.4 | 17.0 | 15.0 | 1.5 | 84.6 | 133 | + 21 | 13 | 10 | . | . |
| | Schwarza | Großbreitenbach | 660 | . | 1.7 | 0.6 | . | . | . | . | . | . | . | . | 4.3 | 0.8 | 2.3 | 27.4 | . | . | 9.7 | . | . | 7.8 | 15.2 | 2.4 | . | 4.3 | . | 0.9 | 2.4 | 5.7 | 20.4 | 2.3 | 108.2 | 144 | + 33 | 16 | 13 | 2 | . |
| | | Neuhaus a. R. | 835 | 2.7 | 5.4 | . | . | 0.3 | 0.6 | . | . | . | . | . | 4.0 | . | 4.5 | . | 14.7 | 2.4 | 0.3 | 9.6 | . | . | 2.8 | 14.3 | 2.4 | . | 3.5 | . | 3.9 | 3.1 | 4.6 | 27.5 | 4.8 | 106.4 | 125 | + 21 | 18 | 15 | 2 | 1 |
| | | Pennewitz | 460 | 3.1 | 0.8 | . | 1.7 | . | . | . | . | . | . | 0.1 | 9.1 | 0.1 | 1.2 | 35.7 | . | . | 3.4 | . | . | 8.8 | 8.1 | 8.4 | . | 2.5 | . | . | . | 3.5 | 21.7 | 0.7 | 108.9 | | | 16 | 12 | 3 | 3 |
| | | Blankenburg, Bad | 222 | 0.5 | 4.8 | 4.2 | 0.3 | 0.0 | 0.1 | . | . | . | . | 0.0 | 5.8 | 0.3 | 0.2 | 3.5 | . | . | 3.1 | . | . | 8.0 | 7.5 | 8.0 | 0.4 | 1.5 | . | 0.4 | . | 4.2 | 17.9 | 0.3 | 71.0 | 120 | + 12 | 19 | 11 | 3 | . |
| | Schwarza bis Ilm | Remda | 320 | 1.5 | 0.6 | 0.4 | 0.1 | 1.2 | 0.0 | . | . | . | . | 0.0 | 3.3 | 0.9 | 1.4 | 9.5 | . | . | 0.2 | . | . | 10.2 | 1.8 | 19.4 | 0.8 | 3.0 | . | . | 0.7 | 7.8 | 17.6 | 2.8 | 77.2 | 143 | + 23 | 19 | 12 | 2 | . |
| | | Hummelshain | 310 | . | 0.3 | . | . | . | . | . | . | . | . | . | 13.3 | . | 0.6 | . | . | . | . | . | . | 8.3 | 0.7 | 11.4 | . | 1.6 | . | 1.2 | . | 5.1 | 11.9 | . | 54.4 | 86 | − 9 | 10 | 7 | 1 | . |
| | | Drößnitz | 420 | . | . | . | . | . | . | . | . | . | . | . | 7.2 | . | 0.3 | . | . | . | . | . | . | 8.5 | 7.6 | . | . | . | . | . | . | 0.5 | 19.4 | 1.2 | 44.7 | 78 | − 13 | *12* | *7* | *2* | . |
| | | Stadtroda | 225 | 0.2 | 0.1 | . | . | . | . | . | . | . | . | . | 10.1 | 2.9 | . | . | . | . | . | . | . | 7.9 | 0.9 | 14.1 | 0.3 | 1.5 | . | 1.5 | . | 10.0 | 2.9 | . | 52.4 | 81 | − 12 | 19 | 8 | 2 | . |
| | | Jena | 155 | 0.4 | 0.1 | 0.0 | 0.0 | 0.0 | . | . | . | . | . | 0.0 | 7.3 | 0.3 | 0.0 | 0.0 | . | . | . | . | . | 10.5 | 0.4 | 1.3 | 1.9 | 0.3 | . | . | 0.0 | 2.4 | 11.6 | 1.6 | 38.1 | 66 | − 20 | 12 | 7 | 1 | . |
| | | Wetzdorf | 328 | 0.4 | | | | | | | | | | | 5.6 | 0.0 | . | . | . | . | . | . | . | 20.8 | 0.6 | 1.8 | 1.9 | . | . | . | . | 5.6 | 12.1 | 0.7 | 49.5 | 85 | − 9 | 10 | 6 | 1 | . |
| | Ilm | Schmücke | 907 | 4.2 | 13.1 | 1.8 | . | . | . | . | . | . | . | 5.8 | 12.5 | 0.9 | 3.6 | 3.9 | . | . | 2.4 | . | . | 10.1 | 23.2 | 4.5 | 0.6 | 3.9 | . | 4.6 | . | 4.4 | 22.2 | 1.4 | 123.1 | 132 | + 30 | 18 | 16 | 3 | 4 |
| | | Ilmenau | 500 | 1.2 | 5.4 | 0.0 | 0.2 | 0.1 | . | . | . | . | . | 1.9 | 10.5 | 0.1 | 2.2 | 26.1 | . | . | 1.5 | . | . | 8.9 | 9.9 | 6.7 | 0.0 | 4.4 | . | 1.3 | 5.6 | 1.6 | 18.6 | 0.8 | 107.0 | 143 | + 32 | 19 | 15 | 2 | 1 |
| | | Stadtilm | 360 | 0.5 | 1.0 | . | . | . | . | . | . | . | . | 0.2 | 9.7 | 0.5 | 0.6 | 31.1 | . | . | 1.0 | . | . | 9.4 | 5.1 | 11.5 | 4.6 | 2.0 | 0.3 | . | 0.8 | 4.8 | 13.5 | 2.0 | 98.6 | 177 | + 43 | 18 | 12 | 2 | . |
| | | Tannroda | 285 | 0.0 | 0.0 | 2.1 | 0.0 | 0.0 | . | . | . | . | . | . | 5.2 | . | 0.5 | . | . | . | . | . | . | 9.9 | 12.1 | 0.0 | . | 0.9 | . | . | 0.0 | 2.5 | 15.1 | 1.5 | 49.8 | | | 9 | 7 | . | . |
| | | Apolda | 170 | 0.5 | 0.5 | . | . | . | . | . | . | . | . | . | 8.3 | . | . | . | . | . | . | . | . | 9.3 | 0.4 | 2.1 | 1.7 | 1.8 | 0.0 | . | . | . | *15.0* | 1.0 | 40.6 | | | 10 | 7 | 2 | . |
| | S. | Kösen | 120 | . | . | . | . | . | . | . | . | . | . | . | 6.6 | . | . | . | . | . | . | . | . | 8.8 | 1.1 | 3.2 | 0.6 | 1.7 | . | . | . | 2.0 | 11.4 | 2.3 | 37.7 | 70 | − 16 | 9 | 8 | 9 | . |
| | Unstrut | Dingelstädt | 336 | 0.9 | 0.5 | 0.3 | . | . | . | . | . | . | . | . | 5.3 | . | 9.3 | 4.5 | . | . | . | . | . | 11.5 | 2.8 | 1.1 | 1.1 | 8.3 | . | 12.0 | 4.0 | 4.5 | 8.8 | 5.5 | 80.4 | 140 | + 23 | 16 | 13 | 1 | . |
| | | Eigenrieden | 489 | 1.6 | 0.3 | 0.2 | 0.4 | 0.2 | . | . | . | . | . | . | 10.0 | . | 2.1 | 13.1 | 1.0 | . | . | . | . | 9.4 | 3.5 | 0.6 | . | 5.7 | . | 5.2 | 1.4 | 0.0 | 9.6 | 1.2 | 65.5 | 94 | − 4 | 17 | 12 | 3 | 1 |
| | | Langensalza | 189 | 1.2 | . | 1.6 | . | . | . | . | . | . | . | . | 13.4 | . | . | 11.8 | . | . | . | . | . | 9.8 | 3.2 | 1.0 | . | 1.1 | . | 5.4 | 1.2 | 0.2 | 14.6 | . | 64.5 | 123 | + 12 | 12 | 11 | 1 | . |
| | | Herbsleben | 120 | 0.5 | 0.6 | 1.4 | 0.2 | . | . | . | . | . | . | . | 11.1 | . | 0.1 | 23.3 | . | . | . | . | . | 11.9 | 0.5 | 1.3 | . | 1.3 | . | 4.3 | 0.8 | 2.0 | 8.6 | . | 67.9 | 145 | + 21 | 15 | 9 | 1 | . |
| | Unstrut, Gera | Gehlberg | 700 | 8.3 | 4.5 | . | . | . | . | . | . | . | . | 3.8 | 12.4 | 0.6 | 6.3 | 4.7 | . | . | 3.5 | . | . | 10.2 | 12.7 | 9.1 | 0.3 | 7.1 | . | 3.2 | 3.7 | 4.0 | 21.1 | 1.5 | 117.0 | 121 | + 20 | 18 | 16 | 2 | 3 |
| | | Arnstadt | 289 | 0.6 | 1.2 | 0.2 | . | . | . | . | . | . | . | . | 8.5 | 0.5 | 0.8 | 13.4 | 0.1 | . | 0.9 | . | . | 8.7 | 3.1 | 16.3 | 1.5 | 1.6 | . | 1.1 | . | 4.4 | 16.7 | 0.5 | 80.1 | | | 18 | 11 | 3 | . |
| | | Crawinkel | 480 | 2.1 | 2.9 | . | . | . | . | . | . | . | . | . | 10.3 | . | 0.5 | 1.6 | . | . | 4.9 | . | . | 7.1 | 4.2 | . | . | 2.3 | . | 3.5 | 2.3 | 4.1 | 18.1 | 0.4 | 64.3 | 88 | − 9 | 14 | 12 | 2 | . |
| | | Töttelstädt | 345 | 1.8 | 1.0 | 0.3 | 0.0 | . | . | . | . | . | . | . | 13.7 | . | . | 14.8 | . | . | . | . | . | 8.0 | 2.1 | 1.4 | 0.9 | 2.5 | . | . | . | 5.6 | 12.0 | 1.2 | 65.3 | | | 13 | 11 | 3 | . |
| | Un-strut | Buttstädt | 185 | . | . | . | 0.0 | 0.0 | . | . | . | . | . | 0.0 | 6.6 | . | . | . | . | . | . | . | . | 10.9 | 6.2 | . | 6.3 | 2.6 | . | 1.7 | . | 3.9 | 11.8 | 2.6 | 52.6 | 98 | − 1 | 9 | 9 | . | . |
| | | Kleinbrembach | 170 | 0.8 | . | . | . | . | . | . | . | . | . | . | 9.1 | . | . | 1.7 | . | . | . | . | . | 7.6 | 3.2 | 1.7 | 0.5 | 1.1 | . | 2.2 | 0.7 | 1.9 | 11.5 | 1.6 | 43.6 | | | 13 | 10 | . | . |
| | Unstrut, Halbe | Großberndten | 400 | 1.3 | 0.7 | 0.8 | . | 0.5 | . | . | . | . | . | 0.2 | 11.8 | 0.8 | 1.5 | 9.9 | . | . | . | . | . | 11.6 | 5.3 | 5.8 | . | 4.9 | . | 1.0 | 0.8 | . | 11.0 | 6.0 | 73.9 | 148 | + 24 | 17 | 11 | 3 | . |
| | | Ebeleben | 285 | 1.5 | . | 2.4 | 0.6 | . | . | . | . | . | . | 0.1 | 10.0 | 0.5 | 13.8 | 12.6 | . | . | . | . | . | 11.2 | 3.2 | 1.0 | . | 2.2 | . | 2.6 | 2.5 | 1.0 | 9.9 | 2.7 | 77.8 | 150 | + 26 | 17 | 14 | 1 | . |
| | | Greußen | 164 | 0.2 | 0.2 | 0.0 | 0.0 | 0.0 | . | . | . | . | . | 0.0 | 8.0 | 0.3 | 3.5 | 12.0 | . | . | . | . | . | 10.6 | 1.6 | 0.8 | . | 0.8 | . | 3.6 | 1.0 | 0.4 | 9.3 | 0.4 | 52.7 | 106 | + 3 | 15 | 8 | 1 | . |
| | Unstrut | Worbis | 319 | 0.5 | 1.0 | 1.2 | 1.2 | . | . | . | . | . | . | . | 13.2 | 3.0 | 7.6 | 24.0 | . | . | 0.0 | . | . | 8.4 | 5.3 | 1.0 | 0.3 | 2.8 | . | 5.6 | 5.3 | 3.1 | 8.5 | 5.0 | 97.0 | 170 | + 40 | 18 | 16 | 2 | 1 |
| | | Seega | 170 | 0.0 | 0.7 | 0.8 | 0.0 | 0.0 | . | . | . | . | . | . | 5.6 | 0.5 | 5.6 | 2.8 | . | . | . | . | . | 14.8 | 3.2 | 2.8 | . | 1.6 | . | 4.5 | 1.8 | 0.7 | 8.0 | 0.0 | 53.4 | | | 14 | 10 | . | . |
| | | Heldrungen | 130 | . | 0.2 | 1.1 | . | . | . | . | . | . | . | 0.1 | 2.8 | 0.2 | 0.0 | 0.0 | . | . | . | . | . | 9.9 | 3.6 | 0.9 | . | 0.7 | . | 2.0 | 0.1 | 7.6 | 12.4 | 3.3 | 44.9 | 85 | − 8 | 14 | 8 | . | . |
| | Unstrut, Heine | Ilfeld (Südharz) | 275 | 0.4 | 0.8 | 3.0 | 1.0 | 0.1 | . | . | . | . | 0.0 | . | 12.0 | 2.2 | 0.6 | 0.6 | . | . | 0.4 | . | . | 6.1 | 3.1 | 2.0 | 0.8 | 4.5 | . | 4.0 | 2.5 | 2.2 | 10.0 | 4.9 | 61.2 | 115 | + 8 | 20 | 13 | 3 | . |
| | | Sachsa, Bad | 340 | . | 1.1 | 1.8 | 1.0 | . | . | . | . | . | . | . | 17.0 | 2.6 | 4.5 | 9.3 | . | . | 1.7 | . | . | 7.6 | 2.1 | 3.2 | 9.2 | 7.7 | . | 6.8 | 6.7 | 4.4 | 11.0 | 3.0 | 100.7 | 160 | + 38 | 18 | 18 | 1 | . |
| | | Nordh. Talsperre | 443 | 1.2 | 0.1 | 1.0 | 1.0 | 0.0 | . | . | . | . | . | . | 9.9 | 1.7 | 0.4 | 1.3 | . | . | 1.8 | . | . | 0.0 | 7.1 | 2.5 | 2.2 | 4.8 | . | 5.6 | 1.9 | 0.0 | 9.4 | 4.1 | 56.0 | 93 | − 4 | 17 | 15 | 3 | . |
| | | Kelbra | 155 | 0.0 | 0.6 | 2.5 | . | . | . | . | . | . | . | . | 9.0 | . | 2.0 | 3.2 | . | . | . | . | . | 9.2 | 2.7 | 3.0 | 1.2 | 4.1 | . | 2.9 | 0.4 | 0.3 | 7.5 | 5.7 | 54.3 | 113 | + 6 | 15 | 12 | 2 | . |
| | | Sangerhausen | 190 | 0.0 | 0.1 | 0.1 | 0.0 | 1.3 | . | . | . | . | . | 0.8 | 3.7 | 0.3 | 1.5 | . | . | . | . | . | . | 8.0 | 1.8 | 1.5 | 0.1 | 1.0 | . | 4.6 | 2.3 | 2.9 | 8.0 | 2.9 | 40.9 | 87 | − 6 | 17 | 12 | . | . |
| | Un-strut | Hohelinde | 297 | . | . | . | 0.6 | 1.2 | . | . | . | . | . | . | 1.2 | . | . | . | . | . | . | . | . | 13.4 | 3.5 | . | 1.6 | . | . | 1.5 | . | 2.5 | 13.8 | . | 39.3 | 72 | − 15 | 12 | 8 | . | . |
| | | Bibra, Bad | 170 | 0.3 | . | . | . | 0.0 | . | . | . | . | 0.1 | . | 3.0 | 0.1 | . | . | . | . | . | . | . | 10.0 | 4.0 | 2.8 | 0.1 | 2.3 | . | 1.4 | 2.0 | 2.2 | 12.4 | 2.6 | 43.3 | 78 | − 12 | 14 | 10 | . | . |

# Tägliche Niederschlagshöhen in Millimetern, gemessen um 7 Uhr morgens



| Flußgebiet | | Ort | Seehöhe m | 1 | 2 | 3 | 4 | 5 | 6 | 7 | 8 | 9 | 10 | 11 | 12 | 13 | 14 | 15 | 16 | 17 | 18 | 19 | 20 | 21 | 22 | 23 | 24 | 25 | 26 | 27 | 28 | 29 | 30 | 31 | Monatssumme mm | Monatssumme % der Norm. | Abweichung v. d. Norm. | Zahl der Tage mit Niederschl. ≧ 0.1 | Niederschl. ≧ 1.0 | * ≧ 0.1 | ▣ |
|---|---|---|---|---|---|---|---|---|---|---|---|---|---|---|---|---|---|---|---|---|---|---|---|---|---|---|---|---|---|---|---|---|---|---|---|---|---|---|---|
| Saale | Saale | Teuchern | 182 | 0.0 | 0.0 | . | . | 0.1 | . | . | . | . | 0.2 | 0.0 | 9.1 | . | 1.9 | . | 0.0 | . | . | . | . | 8.2 | 5.0 | 1.0 | . | 3.1 | . | . | . | 5.0 | 8.8 | 1.4 | 43.8 | 83 | − 9 | 11 | 9 | . | . |
| | | Lützen | 120 | 0.0 | . | 0.0 | . | 0.1 | 0.0 | . | . | . | 0.8 | 0.5 | 1.1 | . | . | . | . | . | . | . | . | 10.3 | 4.4 | 0.8 | . | 0.5 | 0.0 | 0.1 | 0.0 | 5.7 | 6.4 | 1.4 | 32.1 | 62 | − 20 | 12 | 6 | . | . |
| | | Merseburg | 93 | 0.5 | 0.0 | 0.0 | 0.0 | 0.1 | 0.0 | . | . | . | 0.0 | 0.2 | 1.0 | 0.0 | . | . | . | . | 0.0 | . | . | 9.0 | 4.0 | 1.1 | 0.0 | 2.6 | . | 0.0 | 1.2 | 7.4 | 10.7 | 0.4 | 38.2 | 78 | − 11 | 12 | 8 | . | . |
| | | Schafstädt | 146 | 0.0 | . | . | . | 0.1 | . | . | . | . | . | . | 4.6 | 1.8 | . | . | . | . | . | . | . | 17.2 | 8.1 | 4.7 | . | 3.4 | . | 3.2 | 1.1 | 3.2 | 15.7 | 3.2 | 66.3 | 135 | + 17 | 12 | 11 | . | . |
| | Weiße Elster | Raun | 560 | 0.1 | . | . | . | 2.5 | . | . | . | 5.9 | . | . | 2.7 | 0.4 | 2.9 | 3.2 | . | . | 1.2 | 1.0 | . | 2.9 | 0.1 | 8.0 | . | 2.9 | 0.9 | . | . | . | 12.5 | 0.3 | 47.5 | | | 16 | 11 | 2 | 1 |
| | | Markneukirchen | 520 | 0.0 | 0.1 | . | . | 1.1 | . | . | . | . | . | 0.1 | 1.9 | 0.2 | 1.3 | 7.9 | . | . | 0.5 | 1.1 | . | 2.7 | 1.2 | 10.8 | . | 1.2 | 0.8 | . | 0.0 | 0.8 | 15.8 | 0.4 | 47.9 | 54 | − 41 | 17 | 10 | 1 | . |
| | | Oelsnitz i. V. | 408 | 0.2 | 0.0 | . | 0.0 | 0.0 | . | . | . | . | . | . | 2.6 | 1.4 | 2.2 | . | . | . | 0.9 | . | . | 1.8 | 0.8 | 25.8 | 0.1 | 1.8 | . | 0.2 | 1.8 | 2.1 | 7.4 | 5.3 | 54.4 | 84 | − 10 | 15 | 10 | 1 | . |
| | | Grobau | 560 | 0.5 | 0.2 | . | . | 1.8 | 0.4 | . | . | . | . | . | 8.6 | 0.2 | . | 1.2 | . | . | . | 3.2 | . | 4.2 | 5.2 | 4.3 | . | 1.7 | . | 0.5 | . | 10.1 | 9.1 | 0.9 | 52.1 | | | 16 | 10 | 2 | 1 |
| | | Falkenstein | 595 | 0.4 | 0.4 | 0.0 | 0.1 | 1.4 | 0.5 | . | . | . | . | 1.5 | 0.8 | 1.8 | 17.3 | . | . | . | 1.7 | . | . | 3.0 | 4.6 | 9.1 | 0.3 | 0.5 | . | 0.6 | 1.8 | 0.8 | 14.2 | 1.5 | 62.3 | 70 | − 27 | 20 | 11 | 4 | . |
| | | Mehltheuer | 517 | 0.3 | 2.5 | . | . | 1.7 | . | . | . | 0.4 | . | . | 21.0 | 0.2 | 8.4 | . | . | . | 4.0 | . | . | 4.8 | 3.7 | 8.2 | 0.7 | . | . | 0.5 | 0.3 | 9.3 | 9.5 | 1.3 | 76.8 | | | 17 | 11 | 3 | 1 |
| | | Eich | 450 | 0.9 | 1.2 | 0.1 | 0.0 | 2.0 | 0.9 | . | . | . | . | 1.9 | 1.4 | 0.4 | 0.3 | . | . | 0.4 | 1.0 | . | . | 3.8 | 4.1 | 24.8 | 2.9 | 1.1 | . | 1.1 | 1.1 | 0.3 | 19.1 | 1.6 | 70.4 | 81 | − 16 | 21 | 14 | 4 | 1 |
| | | Greiz | 284 | 0.1 | 0.2 | 0.0 | 0.0 | 1.2 | 0.0 | . | . | . | 0.0 | 1.0 | 18.1 | 0.0 | 1.3 | . | . | 0.7 | . | . | . | 6.1 | 1.0 | 11.2 | 0.1 | 0.0 | . | 0.0 | 1.2 | 5.9 | 9.4 | . | 57.5 | 91 | − 6 | 14 | 10 | 2 | . |
| | | Auma | 405 | 0.4 | 0.3 | . | . | 0.9 | 0.4 | . | . | . | 1.2 | 13.2 | . | . | 0.0 | . | . | . | . | . | . | 8.3 | 0.2 | 15.1 | 1.1 | 1.9 | . | 0.1 | . | 9.0 | 9.3 | . | 61.4 | 98 | − 1 | 14 | 7 | 2 | 2 |
| | | Zeitz | 175 | 0.3 | 0.2 | . | . | 0.2 | . | . | . | . | . | 0.0 | 5.4 | 0.0 | . | . | . | . | . | . | . | 18.2 | 0.4 | 1.4 | . | 1.8 | . | 0.3 | . | 2.0 | 7.4 | 0.4 | 38.0 | 66 | − 20 | 12 | 6 | 1 | . |
| | | Meuselwitz | 175 | . | . | . | . | 0.2 | . | . | . | . | . | . | 1.5 | . | 6.4 | . | 0.0 | . | . | . | . | 16.0 | 3.3 | 2.2 | . | . | . | 0.3 | . | 2.8 | 8.0 | . | 40.7 | 69 | − 18 | 9 | 7 | . | . |
| | Weiße Elster, Pleiße | Rußdorf | 300 | . | 0.5 | . | . | . | 0.6 | . | . | . | . | . | 1.5 | . | . | . | 0.3 | . | . | . | . | 6.3 | 0.2 | 5.7 | 0.5 | 2.3 | . | . | . | 7.8 | 7.4 | . | 33.1 | 44 | − 42 | 11 | 6 | 1 | . |
| | | Crimmitschau | 266 | 0.0 | 0.0 | 0.0 | 0.0 | 0.4 | 0.0 | . | . | . | . | 0.0 | 1.5 | 0.0 | 0.0 | . | 1.6 | . | . | 0.0 | . | 5.9 | 1.8 | 0.0 | . | 2.3 | . | . | 0.8 | 0.5 | 7.3 | 0.1 | 22.2 | 31 | − 50 | 10 | 6 | . | . |
| | | Altenburg (Flugh.) | 190 | 0.0 | 0.1 | 0.3 | 0.4 | 0.2 | 0.0 | . | . | . | . | 0.0 | 0.7 | 0.3 | 0.1 | . | 0.2 | . | . | 0.0 | . | 19.0 | 0.2 | 2.2 | . | 1.0 | . | 0.0 | 0.0 | 3.3 | 7.4 | . | 35.4 | 67 | − 17 | 14 | 5 | . | . |
| | | Altmörbitz | 198 | 0.0 | 0.1 | 0.1 | . | . | . | . | . | . | . | . | 1.0 | 0.9 | . | . | . | . | . | . | . | 24.5 | 0.2 | 1.2 | . | . | . | . | . | 1.9 | 7.0 | . | 36.9 | 59 | − 26 | 9 | 5 | 1 | . |
| | | Niedergräfenhain | 200 | . | . | . | . | . | . | . | . | . | . | . | 0.4 | . | . | . | . | . | . | . | . | 15.8 | 4.8 | 5.7 | . | . | . | 1.6 | . | 1.7 | 8.7 | . | 38.7 | | | 7 | 6 | . | . | . |
| | | Leipzig-Süd | 113 | 0.0 | . | . | 0.0 | 0.0 | 0.0 | . | . | . | . | 3.5 | 1.3 | 0.0 | 0.0 | . | 0.0 | . | . | . | . | 5.7 | 7.7 | 0.0 | . | 3.6 | . | 0.1 | 0.0 | 4.3 | 7.9 | 1.7 | 35.8 | 60 | − 24 | 9 | 8 | . | . |
| | W. E. | Naunhof | 132 | . | . | . | 0.0 | 0.0 | . | . | . | . | . | . | 0.8 | . | . | . | . | . | . | . | . | 9.3 | 4.8 | . | . | 2.0 | . | 0.4 | 0.1 | 1.8 | 8.4 | 1.1 | 28.7 | 47 | − 33 | 9 | 6 | . | . |
| | S. | Halle (Flugh.) | 79 | 0.0 | 0.0 | 0.0 | 0.1 | 0.2 | 0.0 | . | . | . | . | 0.0 | 1.1 | 0.7 | 2.0 | . | . | . | 0.0 | . | . | 9.7 | 3.5 | 2.5 | . | 0.0 | . | 0.9 | 0.2 | 3.4 | 13.0 | 0.9 | 38.2 | 70 | − 16 | 13 | 7 | . | . |
| | Saale | Eisleben | 160 | . | 0.0 | 0.0 | 0.0 | . | 0.0 | . | . | . | . | 0.1 | 3.2 | 0.7 | 0.0 | 0.0 | . | . | . | . | . | 6.4 | 2.9 | 5.9 | . | 1.3 | . | 2.6 | 0.5 | 3.3 | 8.7 | 2.8 | 38.4 | 81 | − 9 | 12 | 9 | . | . |
| | S. | Rothenburg | 68 | . | . | . | 0.6 | . | . | . | . | . | . | . | 2.1 | 1.6 | 7.3 | . | . | . | . | . | . | 7.2 | 2.3 | . | 1.3 | 2.4 | . | 1.3 | . | 9.2 | 11.7 | 3.6 | 50.6 | 106 | + 3 | 12 | 11 | . | . |
| | Wipper | Hayn | 435 | 0.6 | 0.1 | 0.4 | 0.2 | 0.8 | . | . | . | . | . | . | 6.0 | 0.6 | 0.2 | 0.5 | . | . | 0.0 | . | . | 5.5 | 4.2 | 0.9 | . | 5.1 | . | 3.1 | 0.8 | . | 6.5 | 2.8 | 38.3 | 68 | − 18 | 17 | 7 | . | . |
| | | Wippra | 215 | 0.4 | 0.0 | 0.0 | 0.0 | 0.1 | . | . | . | . | . | 0.0 | 4.0 | 0.8 | 2.8 | 3.8 | . | . | . | . | . | 6.1 | 2.7 | 0.1 | . | 11.3 | . | 4.9 | 0.2 | 0.0 | 6.8 | 0.9 | 44.9 | 83 | − 9 | 14 | 8 | 1 | . |
| | | Sandersleben | 185 | . | . | 1.2 | 0.2 | . | . | . | . | . | . | . | . | . | 9.2 | 0.3 | . | . | . | . | . | 9.4 | 4.5 | . | . | 2.6 | . | 2.7 | . | 2.1 | 7.0 | 3.4 | 42.6 | | | 11 | 9 | . | . | . |
| | | Stangerode | 203 | . | . | . | . | . | . | . | . | . | . | . | 4.2 | 1.5 | 1.7 | 4.2 | . | . | . | . | . | 4.7 | 6.6 | 1.7 | 0.7 | 13.7 | . | 4.3 | 0.2 | 3.8 | 7.4 | 4.6 | 59.3 | 109 | + 5 | 14 | 12 | . | . |
| | | Warmsdorf | 92 | . | . | 1.8 | 0.5 | . | . | . | . | . | . | . | 2.4 | 1.5 | 2.5 | . | . | . | . | . | . | 4.3 | 13.2 | 4.8 | . | 7.3 | . | 2.1 | . | 3.4 | 8.0 | 3.8 | 55.6 | 124 | + 11 | 13 | 12 | . | . |
| | Fuhne | Landsberg (Bez. Halle) | 103 | 0.1 | . | 0.0 | 0.0 | 0.5 | 0.0 | . | . | . | . | . | 1.0 | 1.5 | 0.0 | . | 0.0 | . | . | . | . | 9.8 | 5.9 | 2.0 | 0.1 | 1.1 | . | 0.0 | 5.8 | 12.6 | 10.2 | 1.1 | 51.7 | 96 | − 2 | 13 | 10 | . | . |
| | | Glauzig | 80 | 0.0 | . | . | 0.0 | . | 0.0 | . | . | . | 0.0 | 0.0 | 0.6 | 1.4 | 8.1 | . | . | . | . | . | . | 3.7 | 2.7 | 1.3 | 2.7 | 1.2 | . | 1.0 | 0.8 | 9.6 | 15.0 | 0.2 | 48.3 | 91 | − 5 | 13 | 10 | . | . |
| | | Biendorf | 70 | . | . | 0.9 | 0.0 | . | 0.0 | . | . | . | . | . | 0.8 | 0.7 | . | . | . | . | . | . | . | 3.5 | 3.6 | 1.8 | . | 1.8 | . | 3.7 | 2.0 | 8.3 | 10.9 | 3.8 | 41.8 | | | 12 | 9 | . | . | . |
| | Bode | Schierke | 613 | 1.3 | 0.6 | . | 2.0 | . | . | . | . | . | . | . | 10.6 | 2.0 | 7.0 | 4.0 | . | . | 3.8 | 1.2 | . | 5.9 | 5.8 | 0.4 | . | 10.1 | . | 7.8 | 8.0 | 5.0 | 10.2 | 2.4 | 88.1 | | | 18 | 16 | 1 | 2 |
| | | Königskrug | 756 | 4.4 | 2.7 | 0.3 | 4.1 | 0.4 | . | . | . | . | . | 0.1 | 27.6 | 4.1 | 2.0 | 6.1 | . | . | 0.3 | 2.2 | . | 6.5 | 3.2 | 2.3 | 0.5 | 7.3 | . | 9.0 | 10.7 | 4.8 | 10.2 | 4.1 | 113.7 | 130 | + 26 | 22 | 17 | 5 | 2 |
| | | Rübeland | 420 | 1.1 | 0.2 | . | . | . | . | . | . | . | . | . | 8.1 | 2.4 | 7.1 | 0.2 | . | . | 0.4 | . | . | 6.3 | 4.6 | 3.1 | . | 3.5 | . | 7.2 | 4.7 | 2.4 | 9.5 | 1.1 | 61.9 | 103 | + 2 | 16 | 13 | 2 | 1 |
| | | Benneckenstein | 515 | 0.2 | 4.1 | 1.1 | 0.4 | 0.3 | . | . | . | . | . | 0.1 | 14.6 | 3.6 | 2.9 | 1.9 | . | . | 0.5 | . | . | 6.7 | 4.8 | 3.4 | 4.2 | 2.4 | . | 8.9 | 5.0 | 5.9 | 10.4 | 1.9 | 83.3 | 128 | + 18 | 21 | 16 | 3 | 1 |
| | | Allrode | 448 | 0.7 | 0.6 | 0.0 | 0.6 | 0.4 | . | . | . | . | . | 0.0 | 9.7 | 4.2 | 0.3 | 0.2 | . | . | 1.1 | . | . | 10.2 | 5.0 | 2.1 | 0.0 | 2.4 | . | 5.1 | 2.3 | 0.2 | 7.2 | 4.9 | 57.2 | 104 | + 2 | 18 | 11 | 2 | 1 |
| | | Quedlinburg | 123 | . | 0.1 | 1.3 | 0.3 | . | . | . | . | . | . | . | 3.2 | 1.9 | 2.8 | 4.3 | . | . | . | . | . | 6.8 | 4.8 | 0.7 | 2.0 | 2.0 | . | 1.4 | 0.1 | 2.1 | 7.7 | 0.9 | 42.4 | 86 | − 7 | 17 | 12 | 1 | . |
| | | Güntersberge | 415 | 0.4 | . | . | . | . | . | . | . | . | . | . | 5.2 | 4.3 | 0.9 | . | . | . | . | . | . | 9.0 | 3.0 | 2.8 | . | 2.9 | . | 5.8 | 2.1 | . | 6.9 | 8.4 | 51.7 | 90 | − 6 | 12 | 10 | . | . |
| | Bode, Selke | Harzgerode | 398 | 1.1 | 0.8 | 0.1 | . | 0.9 | . | . | . | . | . | . | 4.4 | 2.4 | 1.5 | . | . | . | 0.7 | . | . | 7.7 | 3.1 | . | . | 5.8 | . | 3.0 | . | . | 7.9 | 4.9 | 44.3 | 80 | − 11 | 14 | 10 | 2 | . |
| | | Reinstedt | 135 | 0.0 | 0.0 | 0.2 | 0.2 | . | . | . | . | . | . | . | 3.0 | 3.4 | 6.6 | 3.1 | . | . | 0.0 | . | . | 5.1 | 7.2 | 1.0 | 1.1 | 1.8 | . | 1.3 | . | . | 8.0 | 2.4 | 44.4 | | | 14 | 12 | . | . |
| | | Ballenstedt | 230 | 0.0 | 0.3 | 0.8 | 0.1 | . | 0.0 | . | . | . | 0.0 | . | 4.2 | 3.3 | 15.9 | 4.2 | . | . | 0.6 | . | . | 6.2 | 7.8 | 2.1 | 5.3 | 3.6 | . | 2.2 | 0.2 | 5.7 | 6.9 | 2.7 | 72.1 | 138 | + 20 | 18 | 13 | 2 | . |
| | Bode | Gröningen | 94 | 0.0 | 0.2 | 0.4 | 1.0 | . | . | . | . | . | . | 0.0 | 2.5 | 2.7 | 3.2 | 0.1 | 0.0 | . | 0.0 | . | . | 2.9 | 1.9 | 0.4 | . | 9.1 | 0.0 | 2.1 | 0.6 | 4.5 | 7.4 | 0.6 | 39.6 | 95 | − 2 | 16 | 10 | 1 | . |
| | | Wernigerode I | 237 | 0.5 | 0.4 | 0.2 | 0.0 | . | . | . | . | . | . | . | 6.7 | 1.2 | 1.2 | 0.4 | . | . | . | 0.0 | . | 3.4 | 6.1 | 4.4 | 0.0 | 2.1 | . | 6.5 | 2.3 | 7.5 | 10.9 | 1.2 | 55.0 | 96 | − 2 | 16 | 12 | 2 | . |
| | Bode, Aue | Hessen | 113 | 0.0 | 0.3 | 0.3 | 0.0 | . | 0.0 | . | . | . | . | . | 7.5 | 0.1 | 1.1 | 0.2 | . | . | . | . | . | 1.6 | 1.8 | 3.0 | . | 1.1 | . | 2.7 | 4.0 | 1.3 | 11.3 | 1.0 | 37.3 | 74 | − 13 | 15 | 11 | . | . |
| | | Hötensleben | 100 | . | 1.2 | 1.9 | 0.3 | 0.0 | 0.0 | . | . | . | . | . | 2.9 | 2.9 | 0.5 | 1.1 | . | . | . | . | 0.0 | 1.3 | 5.0 | 0.6 | . | 3.0 | 0.0 | 4.5 | 5.2 | 5.5 | 9.8 | 0.0 | 45.7 | | | 15 | 12 | . | . |
| | | Röderhof | 200 | . | 0.8 | . | 1.2 | . | . | . | . | . | . | . | 3.2 | 1.8 | 0.3 | 0.1 | . | . | . | 1.6 | . | 2.0 | 3.1 | 1.5 | 1.6 | 1.6 | 0.1 | 4.0 | 3.2 | 6.2 | 9.5 | 0.6 | 42.4 | 71 | − 17 | 18 | 13 | . | . |
| | Bode | Seehausen | 135 | 0.0 | 0.0 | 0.6 | 0.3 | 0.0 | . | . | . | . | . | . | 3.3 | 1.3 | 0.0 | 0.0 | . | . | . | 1.2 | . | 2.1 | 16.3 | 1.7 | 0.3 | 12.4 | . | 5.8 | 3.0 | 2.7 | 6.9 | 0.0 | 57.9 | 129 | + 13 | 14 | 11 | . | . |
| | | Wolmirsleben | 70 | 0.0 | 0.0 | 0.7 | 0.3 | 0.0 | . | . | . | . | . | . | 3.3 | 2.5 | 0.0 | 2.6 | . | . | . | 0.0 | . | 3.6 | 9.0 | 0.3 | . | 0.5 | . | 0.7 | . | 2.5 | 6.2 | 0.6 | 32.8 | 80 | − 8 | 13 | 7 | . | . |
| | S. | Calbe | 60 | . | . | . | . | . | . | 0.0 | . | . | . | . | . | 1.2 | 2.0 | 0.9 | . | . | . | . | 6.3 | 10.5 | . | . | 2.4 | 0.0 | . | . | 3.4 | 9.5 | 10.9 | 13.0 | 60.1 | 150 | + 20 | 10 | 9 | . | . |

# Mai — Tägliche Niederschlagshöhen in Millimetern, gemessen um 7 Uhr morgens — 1942

| Flußgebiet | | Ort | Seehöhe m | 1 | 2 | 3 | 4 | 5 | 6 | 7 | 8 | 9 | 10 | 11 | 12 | 13 | 14 | 15 | 16 | 17 | 18 | 19 | 20 | 21 | 22 | 23 | 24 | 25 | 26 | 27 | 28 | 29 | 30 | 31 | Monatssumme mm | % der Norm. | Abweichung v. d. Norm. | Zahl der Tage mit Niederschl. ≧0.1 | Niederschl. ≧1.0 | * ≧0.1 | ▣ |
|---|---|---|---|---|---|---|---|---|---|---|---|---|---|---|---|---|---|---|---|---|---|---|---|---|---|---|---|---|---|---|---|---|---|---|---|---|---|---|---|
| Saale bis Havel | Saale bis Ohre | Serno | 120 | 2.3 | . | 0.1 | . | 0.1 | 0.2 | . | . | . | . | . | 2.5 | 2.2 | . | . | . | . | . | . | . | 6.3 | 3.2 | 1.3 | . | 6.8 | . | 1.2 | 0.2 | 4.5 | 20.3 | 1.2 | 52.4 | | | 15 | 11 | . | . |
| | | Zerbst (Stadt) | 71 | 0.0 | 0.0 | 0.0 | 0.0 | . | . | . | . | . | . | . | . | 2.6 | . | . | . | . | . | 1.2 | . | 6.1 | 2.1 | 0.9 | . | 4.1 | 0.0 | 4.1 | 0.5 | 5.0 | 13.0 | 3.7 | 43.3 | 96 | − 2 | 11 | 9 | . | . |
| | | Magdeburg (Flugh.) | 45 | 0.0 | 0.0 | 0.0 | 0.5 | 0.0 | 0.0 | . | . | . | . | 0.0 | 0.4 | 2.2 | 0.1 | 0.0 | . | . | . | 0.7 | . | 2.3 | 2.5 | 2.3 | . | 1.6 | 0.0 | 3.4 | 0.8 | 0.0 | 5.3 | 2.2 | 24.3 | 57 | − 18 | 13 | 8 | . | . |
| | | Loburg | 75 | . | 0.0 | . | 0.2 | 0.1 | 0.0 | . | . | . | . | . | 0.1 | 3.6 | . | . | . | . | . | 1.5 | . | 3.5 | 1.3 | 2.3 | . | 2.3 | . | 4.5 | 0.7 | 1.2 | 8.5 | 3.6 | 33.4 | | | 14 | 10 | . | . |
| | Ohre | Zum Giebel | 59 | . | . | 0.0 | . | . | . | . | . | . | . | . | 1.8 | 1.1 | . | . | . | . | . | 0.4 | . | 0.8 | 2.6 | . | . | 3.0 | . | 8.6 | 1.9 | 1.7 | 4.9 | 3.7 | 30.5 | 67 | − 15 | 11 | 9 | . | . |
| | | Calvörde | 65 | . | . | 0.0 | . | 0.4 | . | . | . | . | . | . | 1.4 | 2.0 | 0.2 | . | . | . | . | 1.0 | . | 2.0 | 1.8 | . | . | 2.6 | 0.3 | 9.8 | 2.2 | 1.8 | 7.0 | 0.7 | 33.2 | 75 | − 11 | 14 | 10 | . | . |
| | | Haldensleben | 66 | . | . | 0.3 | . | . | . | . | . | . | . | . | 7.0 | 3.2 | . | . | . | . | . | 0.1 | . | 2.0 | 3.2 | . | . | 7.5 | . | 6.6 | 8.5 | 2.2 | 7.1 | 1.0 | 48.7 | | | 12 | 10 | . | . |
| | | Elbeu | 47 | 0.2 | 0.1 | 0.3 | 0.2 | . | . | . | . | . | . | . | 1.9 | 0.4 | . | . | . | . | . | 1.1 | . | 2.6 | 3.3 | 0.4 | . | 6.4 | . | 5.1 | 4.9 | 0.8 | 7.3 | 0.1 | 35.1 | 80 | − 9 | 16 | 8 | . | . |
| | Ohre bis Elbe | Landsberg (Kr. Stendal) | 110 | . | 0.1 | 1.1 | 0.4 | . | 0.2 | . | . | . | . | . | 0.2 | 0.9 | . | . | . | . | . | 0.4 | . | 1.9 | 0.1 | . | . | 1.9 | . | 9.0 | 8.1 | 5.9 | 7.2 | 1.4 | 38.8 | | | 15 | 8 | 2 | . |
| | | Tangermünde | 50 | . | 0.7 | . | 0.1 | 0.1 | . | . | . | . | . | . | . | 2.3 | . | . | . | . | . | 0.2 | . | 2.3 | 0.1 | . | . | 1.7 | . | 4.3 | 8.3 | 1.6 | 5.1 | 1.0 | 27.8 | 67 | − 14 | 13 | 8 | . | . |
| | Quelle bis Spree | Wolfsbruch | 60 | . | 0.3 | 0.3 | 0.9 | . | . | . | . | . | . | . | . | 0.3 | . | . | . | . | . | . | 2.6 | . | 0.5 | . | . | 9.4 | . | 2.3 | 4.3 | 2.1 | 14.1 | 4.4 | 41.5 | 82 | − 9 | 12 | 7 | . | . |
| | | Hohenlychen | 70 | . | 0.5 | 1.3 | . | . | 0.2 | . | 0.1 | . | . | . | . | 0.5 | . | . | . | 2.0 | . | 0.0 | 0.0 | 0.2 | 0.5 | . | . | 9.7 | . | 6.1 | 2.0 | 3.0 | 18.9 | 10.0 | 55.0 | | | 14 | 8 | . | . |
| | | Alt-Lüdersdorf | 54 | . | . | . | 0.3 | . | . | . | . | . | 5.5 | . | . | 0.7 | . | . | . | 2.0 | . | . | 0.2 | . | 0.4 | . | . | 6.1 | . | 2.2 | 2.3 | 4.9 | 27.2 | 1.9 | 51.5 | 118 | + 8 | 10 | 7 | . | . |
| | | Zehdenick (Stärkefabr.) | 44 | . | 0.1 | . | 0.1 | . | . | . | . | . | . | . | . | 0.3 | . | . | . | 2.6 | . | 0.4 | 0.4 | 0.1 | . | . | . | 8.2 | . | 2.5 | 3.2 | 8.9 | 21.2 | 4.5 | 52.5 | 118 | + 8 | 13 | 7 | . | . |
| | | Oranienburg-Eden | 35 | . | 0.0 | . | 0.1 | 0.5 | 0.1 | . | . | . | . | . | . | 1.7 | . | . | . | 4.0 | . | 0.5 | 0.2 | 0.9 | 0.4 | 2.9 | . | 4.9 | . | 2.3 | 0.9 | 8.9 | 15.4 | 0.7 | 44.4 | | | 16 | 7 | . | . |
| | Spree | Sohland, Kr. Bautzen | 306 | 0.0 | 5.4 | . | 0.0 | 1.9 | . | . | . | . | . | 0.0 | 2.1 | 4.1 | 0.7 | 0.9 | 9.1 | 5.9 | . | . | . | 3.5 | 8.2 | 0.5 | . | 0.9 | . | 0.0 | 5.8 | 1.7 | 16.6 | . | 67.3 | 100 | 0 | 15 | 11 | 1 | . |
| | | Malschwitz | 150 | . | 2.8 | . | 2.0 | . | . | . | . | . | . | . | 3.1 | 7.6 | 0.3 | 2.1 | 8.5 | 5.2 | . | . | . | 3.2 | 5.6 | 2.1 | . | 3.0 | . | 1.0 | 7.4 | 12.1 | 8.5 | . | 72.5 | | | 15 | 14 | . | . |
| | | Löbau | 249 | . | 4.6 | . | 0.0 | 1.2 | 0.0 | . | . | . | . | . | 6.3 | 6.0 | 0.2 | 1.9 | 12.0 | 5.1 | . | . | . | 3.1 | 7.6 | 1.4 | . | 0.9 | . | . | 4.2 | 0.1 | 4.4 | . | 59.0 | 80 | − 15 | 15 | 12 | . | . |
| | | Halbendorf | 141 | . | 0.8 | . | 2.3 | 3.2 | . | . | . | . | . | . | 5.4 | 6.4 | . | 6.9 | 4.3 | 3.2 | . | . | . | 5.2 | 2.3 | 5.5 | . | 5.3 | . | . | 5.5 | 18.6 | 5.3 | 3.2 | 83.4 | 120 | + 14 | 16 | 15 | . | . |
| | | Spreefurt | 132 | . | 3.2 | . | . | . | . | 0.9 | . | . | . | . | 6.8 | 6.0 | . | . | 0.9 | 7.4 | . | . | 0.5 | 6.4 | 9.9 | 7.4 | . | 1.8 | . | . | 3.3 | 29.0 | 9.9 | 0.8 | 94.2 | 162 | + 36 | 15 | 11 | 2 | . |
| | Spree, Schöps | Königshain | 220 | . | 2.6 | . | 0.0 | 2.0 | . | . | . | . | . | . | 6.9 | 3.3 | . | 2.4 | 17.1 | 7.0 | . | . | . | 5.5 | 3.0 | 1.5 | . | 3.2 | . | . | 5.1 | . | 5.9 | . | 65.5 | 100 | 0 | 13 | 13 | 1 | . |
| | | Rietschen | 142 | . | 2.5 | . | . | 2.0 | . | . | . | . | . | . | 4.6 | 5.2 | . | 3.0 | 8.9 | 15.5 | . | . | . | 2.2 | 4.0 | 2.9 | . | 8.5 | . | 0.7 | 9.1 | 16.2 | 15.8 | . | 101.1 | | | 12 | 11 | 1 | . |
| | | Niesky | 177 | . | 2.7 | 0.1 | . | 1.9 | . | . | . | . | . | . | 6.6 | 5.3 | 0.1 | 2.7 | 12.0 | 18.0 | . | . | 0.2 | 3.4 | 4.4 | 6.5 | 0.1 | 5.4 | . | 0.3 | 6.7 | 4.4 | 5.7 | . | 86.5 | 138 | + 24 | 19 | 14 | . | . |
| | Spree | Burghammer | 110 | . | 2.3 | . | 0.6 | 1.0 | . | . | . | . | . | . | 5.5 | . | . | . | 8.7 | 4.2 | . | . | 0.5 | 4.8 | 3.7 | 0.3 | . | 4.5 | . | . | 7.8 | 11.6 | 10.8 | 2.4 | 67.7 | | | 15 | 12 | . | . |
| | | Cottbus (Pumpst.) | 70 | . | 0.8 | . | . | 1.5 | . | . | . | . | . | . | . | 7.7 | . | . | 6.7 | 5.2 | . | . | 0.1 | 1.8 | 5.0 | 0.2 | . | 5.9 | . | 0.6 | 0.3 | 7.4 | 6.6 | . | 49.8 | 93 | − 4 | 14 | 9 | . | . |
| | | Calau | 80 | . | 0.1 | . | 0.2 | 0.3 | . | . | . | . | . | . | 0.4 | 6.8 | . | . | 8.0 | 1.6 | . | . | 0.2 | 3.2 | 5.4 | 0.4 | . | 2.6 | . | 1.0 | . | 3.8 | 16.6 | . | 50.6 | 96 | − 2 | 15 | 9 | . | . |
| | | Burg i. Spreew. | 57 | . | 0.3 | . | . | 2.3 | . | . | . | . | . | . | 1.9 | 4.6 | . | . | 7.0 | 3.0 | . | . | . | 2.6 | 5.5 | 0.4 | . | 3.5 | 0.1 | 0.8 | . | 2.3 | 13.0 | . | 47.3 | 92 | − 4 | 14 | 10 | . | . |
| | | Lübben | 49 | . | 0.0 | . | 0.0 | 0.0 | . | . | . | . | . | . | 2.8 | 0.8 | . | . | 2.2 | 1.6 | . | . | . | 3.2 | 2.3 | 9.8 | . | 3.7 | . | 1.2 | 0.3 | 3.7 | 13.4 | . | 45.0 | 98 | − 1 | 12 | 10 | . | . |
| | | Fürstl. Drehna | 76 | . | . | . | . | . | . | . | . | . | . | . | 5.0 | 2.8 | 0.2 | . | 4.8 | 0.8 | . | . | . | 4.1 | 5.2 | 1.1 | . | 4.1 | 0.1 | . | . | 4.8 | 11.1 | . | 44.1 | 85 | − 8 | 12 | 9 | . | . |
| | | Lindenberg | 108 | . | 0.1 | . | . | 1.0 | 0.0 | . | . | . | . | . | 8.2 | 4.3 | 0.3 | . | 0.9 | 1.5 | 0.0 | . | 0.2 | 5.0 | 2.7 | 0.0 | . | 2.8 | 0.0 | 0.5 | 0.0 | 8.2 | 7.3 | 0.0 | 43.0 | 102 | + 1 | 14 | 9 | . | . |
| | | Klein Liebitz | 59 | . | 0.6 | . | . | 1.6 | . | . | . | . | . | . | . | 13.3 | . | . | 6.1 | 4.0 | . | . | . | 3.0 | 2.8 | 1.3 | . | 0.4 | . | 0.2 | . | 14.3 | 9.1 | . | 56.7 | | | 12 | 9 | . | . |
| | | Friedland (Niederlausitz) | 45 | 0.0 | . | . | . | 0.6 | . | . | . | . | . | . | . | 2.7 | 0.1 | . | 3.3 | 0.9 | 0.1 | . | 0.0 | 3.9 | 1.6 | 0.0 | . | 2.1 | 0.0 | . | 0.0 | 6.6 | 10.4 | . | 32.3 | 68 | − 15 | 11 | 7 | . | . |
| | | Falkenberg | 56 | . | . | . | . | 0.6 | . | . | . | . | . | . | . | 7.5 | 2.2 | . | . | 0.7 | 1.7 | . | . | . | 4.3 | 3.6 | . | . | 6.5 | . | 0.3 | 4.8 | 5.2 | 10.5 | 2.2 | 50.1 | 106 | + 3 | 13 | 10 | . | . |
| | | Hartmannsdorf | 37 | Tabelle nicht mehr vorhanden | | | | | | | | | | | | | | | | | | | | | | | | | | | | | | | *55.0* | | | | | | |
| | | Leuenberg | 116 | 0.2 | . | . | . | 0.4 | . | . | . | . | . | . | . | 4.6 | 0.1 | 0.1 | . | 1.2 | . | . | 0.2 | 1.4 | 0.5 | . | . | 5.1 | . | 4.7 | 2.6 | 1.3 | 7.6 | 4.3 | 34.3 | 65 | − 18 | 15 | 9 | . | . |
| | | Berlin-Friedrichshagen | 35 | . | . | . | . | 0.1 | . | . | . | . | . | . | 3.0 | 6.1 | 1.4 | . | . | 0.6 | . | 0.6 | 0.4 | 3.5 | 2.5 | 0.4 | . | 5.1 | . | 0.7 | 4.3 | 4.1 | 11.1 | 2.8 | 46.7 | | | 16 | 10 | . | . |
| | | Werneuchen (Ort) | 76 | 0.3 | . | . | . | 0.8 | 0.0 | . | . | . | . | . | 0.1 | 2.5 | 0.3 | . | . | 0.8 | . | . | 0.6 | 0.0 | 1.1 | 2.9 | . | 5.8 | . | 4.4 | 2.8 | 2.4 | 10.4 | 5.5 | 40.7 | 89 | − 5 | 15 | 10 | . | . |
| | Spree, Dahme | Dahme | 96 | . | . | . | . | . | . | . | . | . | . | . | . | 0.7 | . | . | 0.3 | 1.4 | . | . | . | . | 2.1 | 10.7 | . | 3.3 | . | . | . | 1.3 | 13.0 | . | 32.8 | 72 | − 13 | 8 | 6 | . | . |
| | | Märkisch Buchholz | 38 | . | 0.0 | 0.0 | . | 0.1 | . | . | . | . | . | . | 4.9 | 1.8 | 0.0 | . | 0.1 | 2.4 | . | . | 1.1 | 4.0 | 4.1 | 0.5 | . | 5.9 | . | 1.2 | 0.9 | 2.3 | 6.5 | 0.2 | 36.0 | 71 | − 15 | 15 | 10 | . | . |
| | | Storkow | 37 | . | . | . | . | 0.2 | . | . | . | . | . | . | 4.3 | 9.9 | 0.4 | . | 1.1 | . | . | . | 1.9 | 5.0 | 4.5 | 0.2 | . | 4.3 | . | 2.0 | 2.2 | 3.3 | 6.3 | 0.6 | 46.2 | 98 | − 1 | 15 | 11 | . | . |
| | | Königswusterhausen | 37 | 0.0 | . | . | . | 0.2 | 0.0 | . | . | . | . | . | 3.2 | 8.7 | 1.8 | . | . | 3.0 | 0.1 | . | 0.0 | 3.3 | 5.6 | 0.4 | . | 4.1 | 0.1 | 0.4 | 2.8 | 2.9 | 11.1 | 3.0 | 50.7 | | | 16 | 11 | . | . |
| | Spree | Berlin-Reinickend.-West | 36 | . | . | . | 0.3 | . | . | . | . | . | . | . | . | 5.0 | . | . | . | *2.0* | . | 2.0 | 0.1 | 2.1 | 0.3 | . | . | 2.1 | . | 7.2 | 1.0 | 7.1 | 0.3 | 6.4 | 36.8 | | | 13 | 9 | . | . |
| | | Berlin-Tiergarten | 34 | 0.3 | . | . | . | 3.0 | 0.0 | . | . | . | . | . | 0.0 | 2.5 | 0.1 | . | . | 1.8 | . | 0.0 | 1.3 | 2.4 | 0.4 | . | . | 5.0 | . | 1.1 | 3.0 | 5.0 | 13.5 | 3.6 | 43.0 | | | 14 | 11 | . | . |
| | Havel | Berlin-Dahlem | 55 | . | . | . | . | 0.0 | 0.0 | . | . | . | . | . | 1.1 | 1.3 | 1.2 | . | . | 0.7 | . | 0.0 | 1.3 | 3.3 | 0.3 | 1.0 | . | 5.6 | . | 1.0 | 3.7 | 6.1 | 16.8 | 5.2 | 48.6 | 100 | 0 | 14 | 12 | . | . |
| | | Potsdam (Obs.) | 80 | . | 0.0 | . | 0.6 | 0.0 | 0.0 | . | . | . | . | . | 0.5 | 1.8 | 0.3 | . | . | 0.3 | 0.0 | 0.7 | 0.0 | 3.0 | 0.7 | 3.8 | . | 4.2 | 0.0 | 1.4 | 2.3 | 10.6 | 17.3 | 4.4 | 51.9 | 102 | + 1 | 15 | 9 | . | . |
| | Nuthe | Jüterbog-Waldlager | 103 | 0.0 | 0.0 | 0.0 | 0.0 | 0.0 | 0.0 | 0.0 | . | . | . | . | . | 1.7 | 3.0 | 0.0 | 0.0 | 0.8 | . | 0.2 | . | 2.4 | 3.7 | 1.3 | . | 4.2 | 0.3 | 0.2 | 2.5 | 5.4 | 11.8 | 2.4 | 39.9 | 80 | − 10 | 14 | 10 | . | . |
| | | Mückendorf | 55 | 0.0 | 0.0 | 0.0 | 0.4 | 0.3 | 0.2 | . | . | . | 0.0 | . | . | 2.5 | . | . | 1.2 | . | . | 3.0 | 3.8 | 6.1 | 1.1 | . | 4.0 | 0.0 | 0.0 | 5.5 | 1.3 | 12.3 | . | 41.7 | | | 13 | 10 | . | . |
| | | Dietersdorf, Kr. Zauch- | 135 | . | . | 0.0 | 0.5 | 0.2 | 0.0 | . | . | . | . | . | . | 2.9 | 0.3 | . | 0.2 | 0.3 | . | 0.1 | 0.0 | 3.3 | 5.6 | 1.6 | . | 5.3 | . | 1.9 | 1.6 | 4.7 | 11.8 | 0.2 | 40.5 | | | 16 | 9 | . | . |
| | | Brück (Mark) . [Belzig | 46 | . | . | . | 0.2 | 0.1 | . | . | . | . | . | . | . | 3.0 | 1.8 | . | . | 0.1 | . | 0.3 | . | 3.7 | 1.6 | 0.7 | 0.2 | 2.1 | . | 1.5 | 3.0 | 16.1 | 9.7 | 3.5 | 47.6 | 102 | + 1 | 16 | 10 | . | . |
| | Jahn bis Hauptkanal | Brandenburg (Stadt) | 32 | 0.2 | 0.0 | 0.0 | 0.4 | 0.0 | 0.0 | . | . | . | . | . | . | 1.8 | 0.0 | 0.0 | . | 0.0 | . | 1.6 | 0.2 | 1.9 | 0.0 | 6.6 | . | 1.8 | 0.0 | 4.2 | 0.5 | 2.1 | 9.8 | 1.4 | 32.5 | 62 | − 20 | 13 | 9 | . | . |
| | | Schlamau | 143 | 0.0 | . | . | 0.0 | . | 0.0 | . | . | . | . | . | . | 4.3 | 0.6 | . | . | . | . | . | . | 2.5 | 1.5 | 2.1 | . | 3.6 | . | 2.8 | 0.5 | 7.0 | 12.2 | 4.8 | 41.9 | | | 11 | 9 | . | . |
| | | Ziesar | 60 | . | . | . | 0.2 | 0.1 | . | . | . | . | . | . | 1.2 | . | . | . | . | . | . | . | 0.4 | 4.3 | . | 1.4 | . | 2.1 | . | 6.4 | 1.4 | 4.8 | 9.8 | 3.3 | 35.4 | 74 | − 12 | 12 | 9 | . | . |

# Tägliche Niederschlagshöhen in Millimetern, gemessen um 7 Uhr morgens



| Flußgebiet | | Ort | Seehöhe m | 1 | 2 | 3 | 4 | 5 | 6 | 7 | 8 | 9 | 10 | 11 | 12 | 13 | 14 | 15 | 16 | 17 | 18 | 19 | 20 | 21 | 22 | 23 | 24 | 25 | 26 | 27 | 28 | 29 | 30 | 31 | Monatssumme mm | % der Norm. | Abweichung v. d. Norm. | Zahl der Tage mit Niederschl. ≥0.1 | Niederschl. ≥1.0 | * ≥0.1 | ⊠ |
|---|---|---|---|---|---|---|---|---|---|---|---|---|---|---|---|---|---|---|---|---|---|---|---|---|---|---|---|---|---|---|---|---|---|---|---|---|---|---|---|
| Havel | Saale bis Hauptland | Krüssau | 50 | 1.3 | 0.1 | 0.0 | 0.2 | 0.0 | 0.1 | . | . | . | . | . | 0.0 | 4.5 | 0.1 | . | . | . | . | 0.6 | . | 4.1 | 0.4 | 1.1 | . | 1.9 | . | 5.1 | 1.0 | 4.3 | 11.9 | 1.6 | 38.3 | 79 | − 10 | 16 | 10 | . | . |
| | | Genthin | 37 | . | 0.0 | . | 0.0 | 0.5 | 0.3 | . | . | . | . | . | . | 2.1 | . | . | . | . | . | 2.8 | 0.0 | 2.5 | . | 1.0 | 0.0 | 2.2 | 0.0 | 4.3 | 1.3 | 3.3 | 17.2 | 1.9 | 39.4 | 81 | − 9 | 12 | 10 | . | . |
| | | Rathenow | 28 | . | 0.3 | 0.3 | 0.5 | . | 0.0 | . | . | . | . | . | . | 3.7 | . | . | . | . | . | 0.8 | 0.2 | 1.4 | 0.0 | 0.6 | . | 1.9 | 0.0 | 5.4 | 5.0 | 2.2 | 19.8 | 3.5 | 45.6 | 110 | + 4 | 14 | 8 | . | . |
| | H. | Velten | 37 | . | . | . | 0.3 | . | . | . | . | . | . | . | . | 3.1 | . | . | . | 3.2 | . | . | 0.5 | 0.4 | . | 6.6 | . | 3.5 | . | 3.6 | . | 8.2 | 15.1 | 1.1 | 45.6 | 105 | + 2 | 11 | 8 | . | . |
| | Rhin | Neuruppin (Flugh.) | 45 | . | 0.1 | 0.0 | 0.1 | 0.0 | 0.0 | . | 0.0 | . | . | . | 0.5 | 1.9 | 0.0 | 0.0 | . | 0.1 | . | 0.1 | 0.3 | 0.0 | 0.0 | . | . | 5.3 | . | 2.4 | 10.5 | 4.7 | 13.5 | 6.7 | 46.2 | 105 | + 2 | 13 | 7 | . | . |
| | | Neu-Glienicke | 95 | . | 0.4 | 0.3 | 0.1 | 0.7 | . | . | . | . | . | . | 0.3 | 1.4 | . | . | . | . | . | 0.2 | 1.3 | . | . | . | . | 10.9 | . | 3.1 | 4.8 | 3.0 | 13.4 | 5.6 | 45.5 | 94 | − 3 | 14 | 8 | . | . |
| | | Michaelisbruch | 25 | . | . | 0.0 | 0.0 | . | 0.0 | . | . | . | . | . | . | . | 6.4 | . | . | . | . | 0.1 | . | 0.2 | 0.0 | . | . | 9.8 | . | 2.2 | 18.4 | 4.4 | 13.2 | 7.8 | 62.5 | 154 | + 22 | 9 | 7 | . | . |
| | | Ebereschenhof | 31 | . | . | 0.0 | 0.0 | . | 0.0 | . | . | . | . | . | . | 1.8 | 0.2 | . | . | 0.1 | . | 1.2 | . | 1.4 | 8.5 | . | . | 6.0 | . | 2.5 | 2.6 | 1.4 | 18.0 | 3.3 | 47.0 | | | 11 | 9 | . | . |
| | Havel | Wittstock | 66 | . | 0.2 | 0.4 | . | 0.5 | . | . | . | . | . | . | . | 0.6 | . | . | . | . | . | 0.7 | 1.4 | . | 0.1 | . | . | 6.5 | . | 6.3 | 0.1 | 1.4 | 7.2 | 1.9 | 27.3 | 60 | − 18 | 13 | 6 | . | . |
| | | Kyritz | 48 | . | 0.4 | 0.3 | 0.2 | . | . | . | . | . | . | . | . | 1.3 | 1.8 | . | . | . | . | . | 1.5 | . | . | . | . | 5.0 | . | 3.5 | 5.9 | 6.2 | 9.2 | 6.4 | 41.7 | 100 | 0 | 12 | 9 | . | . |
| | | Havelberg | 40 | . | 0.2 | 0.3 | 0.0 | . | . | . | . | . | . | . | . | 2.0 | 3.0 | . | . | . | . | . | 2.0 | . | . | . | . | 5.0 | . | 3.4 | 1.4 | 4.7 | 6.3 | 6.4 | 34.7 | 78 | − 10 | 11 | 9 | . | . |
| Havel bis Mündung | Stepenitz | Meyenburg | 86 | . | 1.1 | 1.3 | . | . | . | . | . | . | . | . | . | 2.1 | . | . | . | . | . | . | 3.8 | . | . | . | . | 15.9 | . | | 8.8 | | 8.5 | | 41.9 | 79 | − 11 | 11 | 9 | . | . |
| | | Könkendorf | 95 | . | 0.3 | 1.0 | 0.3 | 0.9 | . | . | . | . | . | . | . | 1.5 | . | . | . | . | . | 0.5 | 2.4 | . | 0.5 | . | . | 5.8 | . | 8.0 | 0.1 | 1.9 | 6.6 | 3.9 | 33.7 | 72 | − 13 | 14 | 8 | . | . |
| | | Hoppenrade | 47 | . | 0.5 | 1.6 | 0.8 | . | . | . | . | . | . | . | . | 6.0 | . | . | . | . | . | 0.4 | . | . | 0.5 | . | . | 13.8 | . | 8.0 | . | 1.3 | 6.4 | 1.8 | 41.1 | 82 | − 9 | 11 | 7 | . | . |
| | Elbe | Wittenberge | 23 | . | 0.3 | 1.7 | 0.3 | 0.2 | . | . | . | . | . | . | . | 6.7 | . | . | . | . | . | 0.3 | 2.9 | 0.3 | . | . | . | 2.1 | 0.2 | 7.2 | 0.4 | 0.8 | 7.8 | 0.4 | 31.6 | 68 | − 15 | 15 | 6 | . | . |
| | Aland | Zichtau | 58 | . | . | . | . | . | . | . | . | . | . | 2.7 | 2.1 | . | . | . | . | . | . | 0.6 | 1.6 | 0.8 | . | . | . | 1.0 | . | 7.1 | . | 2.9 | 8.1 | 5.9 | 32.8 | 69 | − 15 | 10 | 8 | . | . |
| | | Güssefeld | 40 | . | 0.2 | 1.2 | . | 0.2 | . | . | . | . | . | 1.7 | 10.7 | . | . | . | . | . | . | 1.0 | 0.9 | 0.2 | . | 1.0 | . | 4.3 | . | 4.5 | 0.2 | 2.5 | 10.4 | 4.6 | 43.6 | 88 | − 6 | 15 | 10 | . | . |
| | | Großschwechten | 33 | 0.4 | . | 0.3 | . | . | 0.1 | . | . | . | . | . | . | 11.3 | . | . | . | . | . | 1.1 | 0.8 | 0.9 | . | 0.3 | . | 2.5 | . | 6.3 | 1.3 | 3.1 | 6.9 | 1.5 | 36.8 | 88 | − 5 | 14 | 8 | . | . |
| | | Seehausen (Altm.) | 21 | Einzelwerte unbrauchbar | | | | | | | | | | | | | | | | | | | | | | | | | | | | | | | 35.6 | 75 | − 12 | *10* | *8* | . | . |
| | Elbe | Lenzen (Elbe) | 17 | . | . | . | . | . | . | . | . | . | . | . | . | 15.8 | . | . | . | . | . | . | 4.7 | . | . | . | . | 9.5 | . | 7.8 | 3.8 | 2.7 | 11.2 | 1.9 | 57.4 | 116 | + 8 | 8 | 8 | . | . |
| | Elde | Röbel | 64 | . | 4.1 | 1.7 | 0.3 | 0.5 | . | . | . | . | . | . | . | 5.5 | . | . | . | 0.2 | . | 0.6 | . | . | 1.4 | . | . | 13.3 | . | 5.1 | 0.3 | 3.4 | 10.3 | 2.9 | 49.6 | 114 | + 6 | 14 | 9 | . | . |
| | | Waren | 68 | . | 0.6 | 2.8 | 0.4 | 0.9 | . | . | . | . | . | . | . | 0.5 | . | . | . | 1.0 | . | 0.4 | . | 0.1 | 0.4 | 0.1 | . | 7.8 | . | 5.2 | . | 0.6 | 12.5 | 3.9 | 37.2 | 84 | − 7 | 15 | 6 | . | . |
| | | Plau | 63 | . | . | 0.1 | . | . | . | . | . | . | . | . | . | 1.5 | . | . | . | 0.4 | . | . | 0.5 | . | 1.5 | . | . | 7.5 | . | 5.8 | 2.9 | 2.0 | 7.4 | 3.2 | 32.8 | 69 | − 15 | 11 | 8 | . | . |
| | | Redlin | 57 | . | 1.7 | 1.9 | . | 0.4 | . | . | . | . | . | . | . | 4.6 | . | . | . | . | . | 1.5 | 1.5 | . | 2.6 | . | . | 12.1 | 2.3 | 7.1 | 2.7 | 1.3 | 7.9 | 2.9 | 50.5 | 116 | + 7 | 14 | 13 | . | . |
| | | Hohenviecheln | 50 | . | 2.8 | 6.4 | . | . | . | . | . | . | . | . | . | 9.5 | . | . | . | . | . | 1.7 | . | . | . | . | . | 8.1 | . | 6.1 | 3.2 | 1.7 | 8.9 | 4.8 | 53.2 | 113 | + 6 | 10 | 10 | . | . |
| | | Schwerin (Stadt) | 52 | . | 1.9 | 4.3 | 0.3 | . | . | . | . | . | . | . | . | 15.6 | . | . | . | . | . | . | 2.1 | . | . | . | . | 3.5 | . | 5.1 | 1.6 | 2.1 | 7.3 | 1.4 | 45.2 | 102 | + 1 | 11 | 10 | . | . |
| | | Grabow, Kr. Ludwigslust | 30 | . | 1.6 | 1.7 | . | . | . | . | . | . | . | . | . | 13.4 | . | . | . | . | . | 3.2 | . | . | . | . | . | 18.7 | . | 5.7 | . | 4.1 | 11.2 | 10.1 | 69.7 | 135 | + 18 | 9 | 9 | . | . |
| | E. | Dömitz | 15 | . | 0.8 | 0.9 | . | . | . | . | . | . | . | . | . | 11.3 | . | . | . | . | . | 2.9 | 3.3 | . | . | . | . | 6.2 | 0.3 | 4.7 | 4.2 | 3.0 | 8.5 | 7.1 | 55.2 | 112 | + 6 | 12 | 10 | . | . |
| | Jeetzel | Klötze | 55 | . | . | 0.8 | . | . | . | . | . | . | . | 2.0 | 2.5 | . | . | . | . | . | . | 1.0 | 1.4 | 0.4 | 0.2 | . | . | 10.7 | . | 4.9 | 1.6 | 1.4 | 10.8 | 0.0 | 37.7 | 88 | − 5 | 12 | 9 | . | . |
| | | Salzwedel (Stadt) | 23 | . | 0.2 | 0.2 | . | . | . | . | . | . | . | 0.5 | 9.4 | . | . | . | . | . | . | 0.6 | . | 0.1 | . | . | . | 1.1 | . | 6.6 | 1.4 | 2.2 | 9.6 | 3.1 | 35.0 | 73 | − 13 | 12 | 7 | . | . |
| | | Arendsee | 28 | . | 0.6 | 2.3 | 0.2 | 0.0 | . | . | . | . | . | . | 9.4 | . | . | . | . | . | . | 0.3 | 0.9 | 0.3 | 0.8 | 0.2 | . | 10.3 | . | 8.3 | 0.8 | 0.7 | 8.1 | 1.0 | 44.2 | 92 | − 4 | 15 | 6 | . | . |
| | | Schnega | 36 | . | 0.2 | 1.0 | . | . | . | . | . | . | . | 2.4 | 11.2 | 2.3 | . | . | . | . | . | 1.3 | 1.3 | 0.8 | 5.4 | 0.7 | 0.1 | 7.8 | . | 3.3 | 5.4 | 3.1 | 4.4 | 3.0 | 53.7 | 113 | + 6 | 17 | 13 | . | . |
| | | Lüchow | 18 | . | . | . | . | . | . | . | . | . | . | 0.7 | 11.7 | . | . | . | . | . | . | 1.6 | 5.7 | . | . | . | . | 4.8 | . | 4.3 | | 3.4 | 9.3 | 1.3 | 42.8 | 98 | − 1 | 10 | 9 | . | . |
| | Sude | Hagenow | 25 | . | 0.7 | 4.5 | . | . | . | . | . | . | . | 0.5 | 23.0 | . | . | . | . | . | . | 3.3 | 3.9 | . | . | . | . | 7.0 | . | 5.6 | 1.2 | 2.6 | 4.8 | 9.5 | 66.6 | 143 | + 20 | 12 | 10 | . | . |
| | | Lübtheen | 15 | . | 0.5 | 4.3 | . | 0.0 | . | . | . | . | . | 0.2 | 20.7 | . | . | . | . | . | . | 2.4 | 2.9 | . | . | . | . | 4.8 | 0.6 | 5.7 | 1.7 | 1.5 | 4.0 | 5.6 | 54.9 | 115 | + 7 | 13 | 10 | . | . |
| | | Zarrentin | 45 | . | 1.0 | 6.0 | . | . | . | . | . | . | . | 0.5 | 14.7 | . | . | . | . | . | . | 1.1 | . | . | 1.0 | . | . | 6.9 | 0.3 | 5.7 | 4.5 | 1.1 | 0.8 | 2.5 | 46.1 | 100 | 0 | 13 | 10 | . | . |
| | Elbe | Lauenburg (Elbe) | 45 | . | 0.9 | 4.6 | . | 0.0 | 0.0 | . | 0.0 | . | . | . | 2.0 | 9.2 | 0.0 | . | . | . | . | 1.4 | 1.5 | 0.1 | 0.1 | . | . | 6.4 | 0.0 | 6.7 | 2.1 | 1.3 | 0.4 | 4.4 | 41.1 | 85 | − 7 | 14 | 10 | . | . |
| | Ilmenau | Uelzen (Gartenstr.) | 38 | . | 0.0 | 1.6 | . | . | . | . | . | . | .. | 0.8 | 7.7 | 3.2 | . | . | . | . | . | 0.7 | 5.5 | . | 0.7 | . | . | 7.1 | 0.3 | 6.5 | 1.3 | 4.1 | 0.5 | 3.3 | 43.3 | 88 | − 6 | 14 | 9 | . | . |
| | | Velgen | 85 | . | 2.0 | 2.1 | . | . | . | . | . | . | . | 3.1 | 3.9 | 2.9 | . | . | . | . | . | . | *4.0* | . | . | . | . | 4.8 | . | 5.1 | 0.1 | 2.7 | 0.9 | 2.5 | 34.1 | 68 | − 16 | 12 | 10 | . | . |
| | | Melbeck | 20 | . | . | 8.2 | . | . | . | . | . | . | . | 8.0 | 10.0 | . | . | . | . | . | . | 1.1 | 1.3 | . | . | . | . | 4.1 | . | 8.1 | 2.3 | 1.1 | 0.3 | 5.9 | 50.4 | | | 11 | 10 | . | . |
| | | Hohenfier | 64 | . | 0.2 | 1.1 | . | . | . | . | . | . | . | . | 12.5 | . | . | . | . | . | . | . | 9.5 | 0.5 | . | . | . | 7.3 | . | 2.1 | 3.8 | 6.5 | 14.9 | 3.8 | 62.2 | 138 | + 17 | 11 | 9 | . | . |
| | | Dahlenburg | 35 | . | . | 4.5 | . | . | . | . | . | . | . | . | 30.3 | . | . | . | . | . | . | 0.7 | 2.0 | . | . | . | . | 12.0 | . | 5.5 | 1.0 | 3.0 | 5.7 | 4.5 | 69.2 | 144 | + 21 | 10 | 9 | . | . |
| | Ilmenau bis Stör | Handeloh | 55 | . | 0.6 | 5.2 | . | . | . | . | . | . | . | 3.5 | 7.3 | . | . | . | . | . | . | 0.7 | 4.6 | . | . | . | . | . | . | 9.4 | 2.6 | 1.7 | 2.1 | 4.7 | 42.4 | | | 11 | 9 | . | . |
| | | Sahrendorf-Schätzendf. | 70 | . | 2.1 | 3.2 | . | 0.0 | . | . | . | . | . | 4.6 | 5.6 | 0.4 | . | . | . | . | . | 1.0 | 0.4 | . | 3.0 | . | . | 4.1 | 3.0 | 7.0 | 3.3 | 1.8 | 0.2 | 6.2 | 45.9 | | | 15 | 12 | . | . |
| | | Schwarzenbek | 45 | . | 0.7 | 5.1 | . | 0.3 | . | . | . | . | . | 0.5 | 8.0 | . | . | . | . | . | . | 1.3 | 0.5 | 0.4 | 1.3 | . | . | 6.6 | 0.8 | 6.6 | 4.3 | 2.3 | 2.4 | 3.3 | 44.4 | 92 | − 4 | 16 | 10 | . | . |
| | | Hamburg-Kirchwärder | 5 | . | 0.6 | 6.2 | 0.2 | . | . | . | . | . | . | 1.2 | 7.3 | . | . | . | . | . | . | 1.8 | 8.4 | 0.9 | 0.7 | . | . | 1.7 | . | 4.8 | 0.8 | 1.2 | 0.9 | 5.7 | 42.4 | | | 15 | 9 | . | . |
| | | Hamburg-Fuhlsbüttel | 12 | . | 0.8 | 5.6 | 0.0 | 0.0 | 0.0 | . | 0.0 | . | . | 0.6 | 10.6 | . | . | . | . | . | . | 0.4 | 0.0 | 5.2 | 0.4 | 0.0 | 0.0 | 2.4 | 0.0 | 7.9 | 1.1 | 1.3 | 2.8 | 3.9 | 43.0 | 80 | − 11 | 13 | 9 | . | . |
| | | Sauensiek | 40 | . | 1.1 | 5.5 | . | . | . | . | . | . | . | 1.6 | 9.1 | . | . | . | . | . | . | 0.6 | 4.1 | 0.1 | 2.4 | . | . | 3.5 | . | 7.1 | 0.4 | 1.9 | 0.2 | 6.2 | 43.8 | 81 | − 10 | 14 | 10 | . | . |
| | | Estebrügge | 1 | . | 1.0 | 6.0 | . | . | . | . | . | . | . | 3.0 | 10.6 | . | . | . | . | . | . | 0.2 | . | 1.2 | 0.4 | . | 0.0 | 2.2 | . | 9.4 | 0.5 | 1.7 | 1.2 | 7.4 | 44.8 | 82 | − 10 | 13 | 10 | . | . |
| | | Stade-Agathenburg | 16 | . | 1.1 | 7.1 | . | . | 0.0 | . | 0.0 | . | . | 1.8 | 16.2 | 1.0 | 0.0 | . | . | . | . | 0.8 | 0.0 | 1.6 | 1.1 | . | . | 2.9 | 0.0 | 7.3 | 0.0 | 3.1 | 4.5 | 5.8 | 54.3 | 93 | − 4 | 13 | 12 | . | . |
| | | Rantzau | 10 | . | 0.4 | 4.1 | . | . | . | . | . | . | . | 1.2 | 7.8 | . | . | . | . | . | . | 0.5 | . | 1.5 | 0.0 | . | . | 4.6 | 3.2 | 10.9 | 0.1 | 2.1 | 5.9 | 19.7 | 62.0 | 122 | + 11 | 13 | 10 | . | . |
| | | Glückstadt | 3 | . | . | 2.3 | . | . | . | . | . | . | . | 2.5 | 10.3 | . | . | . | . | . | . | 1.6 | . | . | . | . | . | 2.8 | 0.2 | 6.6 | 0.4 | | 13.4 | | 40.1 | 78 | − 11 | 11 | 8 | . | . |

| Flußgebiet | | Ort | See-höhe m | 1 | 2 | 3 | 4 | 5 | 6 | 7 | 8 | 9 | 10 | 11 | 12 | 13 | 14 | 15 | 16 | 17 | 18 | 19 | 20 | 21 | 22 | 23 | 24 | 25 | 26 | 27 | 28 | 29 | 30 | 31 | Monatssumme mm | Monatssumme % der Norm. | Abweichung v. d. Norm. | Zahl der Tage mit Niederschl. ≧0.1 | Niederschl. ≧1.0 | * ≧0.1 | ⊛ |
|---|---|---|---|---|---|---|---|---|---|---|---|---|---|---|---|---|---|---|---|---|---|---|---|---|---|---|---|---|---|---|---|---|---|---|---|---|---|---|---|
| Havel bis Mündung | Stör | Brokstedt | 10 | . | 0.2 | 2.1 | . | . | . | . | . | . | . | . | 0.6 | 7.2 | . | . | . | . | . | 1.1 | . | . | . | . | . | 6.2 | . | 9.6 | 0.4 | 1.9 | 4.9 | 5.9 | 40.1 | 75 | − 13 | 11 | 8 | . | . |
| | | Seth | 33 | . | 0.5 | 8.7 | 0.0 | 0.1 | 0.0 | . | . | . | . | . | 0.8 | 6.5 | 5.5 | . | . | . | . | 0.4 | 0.0 | 0.3 | . | . | 0.0 | 4.9 | 4.9 | 8.9 | 0.4 | 1.5 | 2.9 | 5.9 | 52.2 | 108 | + 4 | 15 | 9 | . | . |
| | | Bramstedt, Bad | 10 | . | 0.1 | 2.4 | . | 0.0 | 0.0 | . | . | . | . | . | 0.8 | 6.8 | . | . | . | . | . | 0.6 | . | . | . | . | . | 10.4 | 10.7 | 10.2 | 0.2 | 2.5 | 1.0 | 6.8 | 52.5 | 102 | + 1 | 12 | 8 | . | . |
| | | Itzehoe | 20 | . | 0.2 | 2.3 | . | . | . | . | . | . | . | . | 1.7 | 9.1 | . | . | . | . | . | 0.8 | . | . | . | . | . | 3.8 | 1.6 | 5.8 | 4.4 | 1.8 | 3.1 | 6.7 | 41.3 | 79 | − 11 | 12 | 10 | . | . |
| | | Christinenthal | 20 | . | . | 2.0 | . | . | . | . | . | . | . | . | 1.5 | 6.4 | . | . | . | . | . | 0.8 | . | . | . | . | . | 7.0 | . | 6.3 | 1.6 | 2.3 | 5.6 | 5.9 | 39.4 | 76 | − 12 | 10 | 9 | . | . |
| | E. | Freiburg a. E. | 3 | . | 0.2 | 2.1 | . | 0.1 | . | . | . | . | . | . | 1.7 | 7.3 | . | . | . | . | . | 1.7 | 0.0 | . | . | . | . | 2.8 | 2.6 | 4.6 | 2.4 | 1.7 | 2.2 | 8.6 | 38.0 | 76 | − 12 | 13 | 11 | . | . |
| **Von der Elbe bis zur Weser** | | | | | | | | | | | | | | | | | | | | | | | | | | | | | | | | | | | | | | | | |
| Hannoversche Küste (Elbe - Weser) | Oste | Elsdorf | 30 | . | 0.7 | 5.9 | . | . | . | . | . | . | . | . | 2.1 | 9.0 | 18.3 | . | . | . | . | 0.4 | 1.9 | 0.9 | 4.2 | . | 0.1 | 5.1 | . | 7.0 | 0.7 | 2.4 | 0.4 | 3.0 | 62.1 | | | 16 | 10 | . | . |
| | | Selsingen | 22 | . | 0.9 | 7.7 | . | . | . | . | . | . | . | . | 2.6 | 6.7 | 16.0 | . | . | . | . | . | 7.6 | 0.5 | 1.0 | . | . | 3.5 | . | 8.3 | . | 1.8 | 1.4 | 9.0 | 67.0 | 116 | + 9 | 13 | 11 | . | . |
| | | Bremervörde | 6 | . | 0.5 | 6.0 | . | . | . | . | 0.0 | . | . | . | 4.2 | 15.3 | 3.8 | . | . | . | . | 0.4 | 0.2 | 1.1 | 1.4 | . | . | 4.0 | 0.9 | 6.5 | 0.1 | 2.4 | 0.1 | 6.4 | 53.3 | 95 | − 3 | 16 | 10 | . | . |
| | Nordsee | Steinau | 1 | . | 0.2 | 0.9 | . | . | . | . | . | . | . | . | 2.6 | 9.7 | . | . | . | . | . | 0.9 | . | . | . | . | . | 3.9 | 0.0 | 3.5 | 2.1 | 0.7 | 0.3 | 8.5 | 33.3 | 61 | − 21 | 11 | 6 | . | . |
| | | Lamstedt | 25 | . | 1.0 | 3.0 | . | . | . | . | . | . | . | . | *3.0* | *10.0* | . | . | . | . | . | . | . | . | . | . | . | 4.2 | 1.0 | 5.0 | 4.5 | 2.9 | 2.0 | *9.0* | 45.6 | 72 | − 18 | 11 | 11 | . | . |
| | | Altenbruch | 2 | . | . | . | . | . | . | . | . | . | . | . | 1.6 | 8.8 | 0.3 | . | . | . | . | 1.8 | . | . | . | . | . | 3.7 | . | 4.8 | 0.9 | 2.2 | 0.7 | 11.8 | 36.6 | 74 | − 13 | 10 | 7 | . | . |
| | | Bremerhaven | 4 | . | 0.0 | 0.0 | . | . | 0.0 | . | 0.0 | . | . | . | 2.2 | 10.2 | . | . | . | . | . | 0.6 | 1.7 | . | . | . | 0.0 | 3.8 | . | 2.7 | 0.6 | 1.5 | 1.4 | 9.7 | 34.4 | 62 | − 21 | 10 | 8 | . | . |
| **Weser** | | | | | | | | | | | | | | | | | | | | | | | | | | | | | | | | | | | | | | | | |
| Werra | Vere | Hetschbach | 432 | 0.0 | 0.1 | 4.6 | 0.1 | 0.0 | . | . | . | . | . | . | 3.5 | 0.6 | 16.5 | 0.2 | . | . | 0.6 | . | . | 7.5 | 19.5 | 3.2 | . | 4.4 | . | 0.7 | 3.1 | 6.3 | 16.6 | 2.2 | 89.7 | | | 17 | 11 | 3 | . |
| | | Hildburghausen | 381 | . | . | . | . | . | . | . | . | . | . | . | 6.8 | 1.0 | 11.3 | . | . | . | 6.6 | . | . | 6.8 | 18.8 | 2.6 | . | 6.3 | . | 0.3 | 2.1 | 3.2 | 18.7 | 2.0 | 86.5 | 153 | + 30 | 13 | 12 | . | . |
| | Schleuse | Unterneubrunn | 460 | 0.5 | 0.1 | 0.1 | 0.2 | 0.1 | . | . | . | . | . | . | 6.6 | 0.4 | 2.1 | 16.5 | . | . | 5.7 | . | . | 8.4 | 9.5 | 1.3 | . | 6.7 | . | 0.2 | 1.5 | 4.2 | 20.0 | 2.1 | 86.2 | 119 | + 14 | 19 | 12 | 3 | . |
| | | Frauenwald | 745 | 2.4 | 1.3 | 0.7 | 0.4 | 0.9 | . | . | . | . | 0.0 | 10.7 | 0.9 | 0.4 | 21.2 | . | . | 13.3 | . | . | 9.6 | 24.2 | 2.0 | . | 5.1 | . | 0.5 | 4.3 | 4.2 | 21.2 | 1.8 | 125.1 | | | 19 | 13 | 4 | 1 |
| | | Schmiedefeld a. R. | 720 | 2.4 | 1.9 | 1.0 | 0.3 | 0.2 | . | . | . | . | 2.3 | 14.4 | 0.5 | 2.9 | 15.4 | . | . | 4.9 | . | . | 10.0 | 14.1 | 1.9 | . | 4.6 | . | 1.2 | 6.3 | 3.7 | 22.4 | 2.5 | 112.9 | 135 | + 29 | 20 | 17 | 5 | 2 |
| | W. | Tachbach | 355 | 0.0 | 0.1 | 0.5 | 0.8 | 0.0 | . | . | . | . | 0.0 | 5.6 | 0.5 | 2.0 | 0.0 | . | . | 4.3 | . | . | 8.1 | 10.4 | 3.4 | 0.0 | 2.6 | . | 1.6 | 4.9 | 1.9 | 18.4 | 2.5 | 67.6 | 121 | + 12 | 16 | 12 | 2 | . |
| | Insel | Suhl | 437 | 0.5 | 3.2 | 1.4 | 0.7 | 0.4 | . | . | . | . | . | . | 3.5 | 0.4 | 0.6 | 0.6 | . | . | 2.0 | . | . | 9.9 | 12.8 | 3.1 | . | 2.5 | . | 1.9 | 5.4 | 3.5 | 20.9 | 1.9 | 75.2 | 112 | + 8 | 19 | 13 | 4 | . |
| | Hassel bis Hörsel | Oberschönau | 515 | 1.9 | 1.6 | . | 1.2 | 1.5 | . | . | . | . | . | . | 3.5 | 0.8 | 1.1 | 0.1 | . | . | 9.4 | . | . | 10.0 | 12.2 | *5.0* | 5.9 | 4.9 | . | 5.7 | 3.4 | 4.6 | 17.5 | 0.2 | 90.5 | 121 | + 16 | *19* | *16* | 2 | . |
| | | Henneberg | 410 | 0.0 | 0.4 | 0.6 | 0.4 | . | . | . | . | . | . | . | . | 0.1 | 0.6 | 3.1 | . | . | 3.3 | . | . | 7.9 | 10.5 | *5.0* | 0.2 | *2.0* | . | *4.0* | 5.1 | *3.5* | 17.0 | 0.1 | 63.7 | 128 | + 14 | 17 | 10 | 2 | . |
| | | Meinigen | 308 | 0.0 | . | 3.4 | 1.1 | 0.2 | . | . | . | . | . | . | 0.5 | 0.4 | . | 0.3 | . | . | 2.1 | . | . | 9.0 | 17.0 | 1.7 | . | 3.6 | . | 3.0 | 2.0 | 0.9 | 16.1 | 0.5 | 61.8 | 111 | + 6 | 16 | 10 | 1 | . |
| | | Geba | 670 | 1.3 | 1.2 | 0.8 | . | . | . | . | . | . | 0.2 | 0.3 | 0.2 | 25.5 | 1.6 | . | . | 3.6 | . | . | 3.1 | 21.0 | 0.9 | . | 9.0 | . | 4.5 | . | 7.3 | 12.1 | 1.2 | 93.9 | 162 | + 36 | 17 | 12 | 1 | . |
| | | Schmalkalden | 330 | 1.5 | 1.9 | . | 1.1 | 0.0 | . | . | . | . | . | 6.6 | 0.2 | 1.4 | 0.0 | . | . | 0.2 | . | . | 8.6 | 16.4 | 4.1 | 1.7 | 3.3 | . | 3.5 | 2.9 | 1.4 | 15.3 | 1.5 | 71.6 | 120 | + 12 | 17 | 15 | 2 | . |
| | | Roßdorf | 375 | 0.2 | 0.7 | 4.0 | 1.3 | 0.4 | . | . | . | . | 0.0 | . | 0.4 | 0.2 | . | . | . | 1.1 | . | . | 8.0 | 14.0 | 7.2 | 5.5 | 4.2 | . | 5.1 | 1.5 | 3.6 | 15.2 | 0.6 | 73.2 | 126 | + 15 | 18 | 12 | 3 | . |
| | | Brotterode | 600 | 3.1 | 4.0 | 0.6 | . | . | . | . | . | . | 5.9 | 0.1 | . | . | 3.5 | . | . | 2.0 | . | . | 9.5 | 6.5 | 2.5 | . | 8.2 | . | 6.8 | 1.8 | 4.7 | 19.5 | 2.8 | 81.5 | 101 | + 1 | 16 | 14 | 3 | . |
| | | Inselsberg, Großer | 915 | 4.2 | 4.9 | 0.4 | 1.6 | 2.6 | . | . | . | . | 0.0 | 6.8 | 0.2 | 0.2 | 2.5 | 0.6 | . | 2.2 | . | . | 10.5 | 5.6 | 4.3 | 0.9 | 14.6 | . | 8.6 | 4.2 | 6.0 | 12.5 | 5.4 | 98.8 | 111 | + 10 | 21 | 16 | 5 | 3 |
| | | Kieselbach | 235 | 1.1 | 4.3 | 0.0 | 0.1 | 0.0 | . | . | . | . | 0.2 | 0.5 | 0.6 | . | 1.6 | 0.1 | . | 0.6 | . | . | 8.5 | 3.8 | 2.0 | 1.8 | 5.8 | . | 5.6 | 0.3 | . | 12.8 | 1.8 | 51.5 | | | 18 | 11 | 2 | . |
| | | Vacha | 240 | 1.4 | 1.5 | 1.5 | . | . | . | . | . | . | 0.4 | 2.5 | 1.1 | . | . | . | . | 0.3 | . | . | 8.5 | 4.8 | 5.6 | . | 9.4 | . | 3.1 | 0.9 | . | 12.5 | 1.4 | 54.9 | 93 | − 4 | 15 | 12 | 2 | . |
| | | Hilders | 450 | 2.0 | *0.0* | 4.0 | 0.2 | 0.3 | . | . | . | . | 0.1 | 0.1 | . | . | . | . | . | 15.5 | . | . | 9.7 | 33.4 | 3.0 | . | 6.1 | . | 6.0 | 0.8 | *4.0* | *2.3* | 2.2 | 96.7 | 126 | + 20 | 16 | 11 | 3 | . |
| | | Rasdorf | 320 | 0.9 | 2.0 | *3.0* | *0.5* | 0.1 | . | . | . | . | 0.4 | 0.1 | 1.5 | 0.7 | . | . | . | 0.4 | . | . | 9.2 | 35.6 | . | 1.0 | 8.8 | . | 4.1 | 0.5 | 0.3 | 10.9 | 4.6 | 84.6 | 152 | + 29 | 19 | 10 | 2 | 1 |
| | | Marksuhl | 246 | 3.0 | 2.0 | 0.8 | . | . | . | . | . | . | . | 1.2 | 0.7 | 0.5 | 17.8 | . | . | 7.6 | . | . | 8.0 | 2.4 | . | 7.1 | 2.9 | . | 4.6 | 1.2 | . | 11.5 | . | 71.3 | | | 12 | 15 | 2 | . |
| | | Frauenborn | 295 | 0.6 | 0.1 | 1.0 | 0.1 | 0.3 | . | . | . | . | . | 1.4 | 0.1 | 4.2 | 1.5 | 0.5 | . | 3.6 | . | . | 9.2 | 1.3 | 1.6 | 1.3 | 5.1 | . | 3.3 | 1.7 | . | 17.4 | 1.6 | 55.3 | | | 20 | 14 | . | . |
| | Hörsel | Tabarz | 393 | 4.1 | . | . | . | . | . | . | . | . | . | . | 4.2 | 3.2 | 1.7 | 0.7 | . | . | 1.3 | . | . | 10.0 | 5.5 | 0.5 | . | 11.1 | . | . | . | 1.5 | 6.8 | 22.2 | 72.8 | 92 | − 6 | *18* | 11 | . | . |
| | | Gotha (Flugh.) | 300 | 1.9 | 2.0 | . | 0.3 | 0.0 | . | . | . | . | . | 13.9 | 0.0 | 0.0 | 4.5 | . | . | 0.0 | . | . | 7.8 | 1.6 | 3.3 | 0.0 | 3.2 | . | 2.0 | 0.0 | 2.8 | 11.4 | 1.4 | 56.1 | 98 | − 1 | 13 | 12 | 2 | 1 |
| | | Großenbehringen | 281 | 4.1 | 1.6 | 2.8 | 0.3 | 0.1 | . | . | . | . | . | 4.3 | 0.3 | . | 4.3 | . | . | 1.8 | . | . | 8.9 | 2.8 | 10.1 | 1.8 | 2.4 | . | 4.9 | 5.6 | 0.1 | 14.8 | 0.3 | 71.3 | 118 | + 11 | 19 | 14 | 4 | 1 |
| | | Eisenach | 222 | 4.2 | 1.1 | . | 0.3 | 0.1 | . | . | . | . | . | 0.0 | 0.2 | . | 9.8 | 3.0 | . | 0.1 | . | . | 8.7 | 1.4 | 0.8 | 2.5 | 5.6 | . | 4.4 | 2.8 | 0.0 | 10.6 | 0.6 | 56.2 | 97 | − 2 | 17 | 11 | 2 | . |
| | Hörsel bis Vereinigung | Eschwege (Stadt) | 170 | 1.1 | 0.2 | . | 0.2 | . | . | . | . | . | . | . | . | . | 4.4 | 7.6 | 0.9 | . | . | . | . | 9.0 | 1.3 | 1.6 | . | 3.8 | . | 11.6 | 2.1 | 4.3 | 5.7 | 1.0 | 54.8 | 100 | 0 | 15 | 12 | 1 | . |
| | | Wichmannshausen | 203 | 1.1 | 2.3 | 1.3 | 0.2 | . | . | . | . | . | . | 0.0 | . | . | 0.2 | 0.1 | . | 0.5 | . | . | 9.1 | 1.3 | 1.9 | . | 4.4 | . | 13.3 | 7.5 | 9.0 | 7.5 | 1.5 | 61.2 | | | 16 | 12 | 2 | . |
| | | Nonnenholz | 305 | . | 2.5 | 0.2 | . | . | . | . | . | . | . | 2.0 | 1.0 | 4.0 | . | . | . | . | . | . | 8.2 | 2.9 | 1.2 | . | 3.5 | . | 1.8 | 13.8 | 7.2 | 4.5 | 6.0 | 58.8 | | | 14 | 13 | 1 | . |
| | | Witzenhausen | 136 | 0.0 | 2.2 | . | . | . | . | . | . | . | . | 0.2 | 1.7 | 12.7 | . | . | . | . | . | . | 6.7 | 2.5 | 0.0 | . | 2.9 | . | 1.4 | 7.2 | 1.7 | 2.5 | 4.3 | 46.0 | 90 | − 5 | 12 | 11 | 1 | . |
| | | Hannov. Münden | 125 | 3.5 | 0.5 | 1.5 | . | . | . | . | . | 0.0 | . | 3.2 | 1.1 | . | . | . | . | . | . | . | 6.5 | 2.3 | 0.2 | . | 3.3 | . | 2.3 | 11.4 | 0.1 | 2.6 | 17.8 | 56.3 | 98 | − 1 | 14 | 11 | . | . |
| Fulda | Quelle bis Schlitz | Poppenhausen | 460 | 0.5 | 0.3 | 0.4 | 0.4 | 0.5 | . | . | . | . | . | 0.0 | 0.5 | 0.2 | 5.5 | . | . | . | . | . | 10.5 | 29.0 | 2.7 | 1.3 | 7.2 | . | 4.8 | 2.4 | 0.3 | 16.8 | 0.2 | 83.5 | | | 18 | 9 | 4 | 2 |
| | | Ried | 346 | 0.2 | 0.1 | 1.9 | 0.2 | . | . | . | . | . | 1.0 | 0.0 | 0.3 | . | 0.4 | 3.9 | . | . | . | . | 11.1 | 12.5 | 1.5 | 1.1 | 7.6 | . | 3.1 | 2.5 | 0.4 | 13.3 | 0.6 | 61.7 | 98 | − 1 | 18 | 11 | 3 | . |
| | | Oberkalbach | 390 | 0.4 | 0.7 | 0.0 | 0.2 | . | . | . | . | . | . | . | 1.6 | . | . | 11.2 | . | . | . | . | 11.2 | 14.0 | 5.1 | 4.5 | 8.9 | . | 4.8 | 4.2 | 2.1 | 7.9 | 1.1 | 77.9 | | | 15 | 12 | 2 | 2 |
| | | Reinhards | 295 | 0.2 | 1.0 | 6.3 | . | . | . | . | . | . | 0.7 | 0.2 | 1.8 | 0.5 | 2.0 | 11.2 | . | . | . | . | 9.0 | 8.3 | 0.3 | 0.1 | 5.1 | . | 3.2 | 2.0 | 1.0 | 8.0 | 0.2 | 61.1 | | | 19 | 12 | . | . |
| | | Grebenhain | 435 | 0.3 | 0.0 | . | 0.3 | . | . | . | . | . | 0.0 | 0.0 | 3.1 | 1.0 | . | 7.6 | . | . | . | . | 9.5 | 14.5 | 5.0 | 2.0 | 12.2 | . | 6.6 | 3.9 | 0.1 | 6.4 | 3.3 | 75.8 | 101 | + 1 | 15 | 12 | 1 | 1 |

# Tägliche Niederschlagshöhen in Millimetern, gemessen um 7 Uhr morgens



| Flußgebiet | | Ort | Seehöhe m | 1 | 2 | 3 | 4 | 5 | 6 | 7 | 8 | 9 | 10 | 11 | 12 | 13 | 14 | 15 | 16 | 17 | 18 | 19 | 20 | 21 | 22 | 23 | 24 | 25 | 26 | 27 | 28 | 29 | 30 | 31 | Monatssumme mm | Monatssumme % der Norm. | Abweichung v. d. Norm. | Zahl der Tage mit Niederschl. ≧0.1 | Niederschl. ≧1.0 | * ≧0.1 | ⊡ |
|---|---|---|---|---|---|---|---|---|---|---|---|---|---|---|---|---|---|---|---|---|---|---|---|---|---|---|---|---|---|---|---|---|---|---|---|---|---|---|---|
| Fulda | Fulda bis Schlitz | Kleinlüder | 270 | . | 0.0 | 0.9 | 0.2 | . | . | . | . | . | . | . | 2.4 | 1.3 | 3.9 | 9.8 | . | . | . | . | . | 9.5 | 9.3 | 2.0 | 0.5 | 5.1 | . | 4.6 | 2.4 | 0.5 | 6.3 | 1.3 | 60.0 | 94 | − 4 | 16 | 12 | . | . |
| | | Salzschlirf | 250 | 0.3 | 0.4 | 0.3 | 0.1 | . | . | . | . | . | . | . | 2.4 | 0.7 | 0.1 | 5.5 | . | . | . | . | . | 10.0 | 21.2 | 0.0 | 0.0 | 5.5 | . | 4.3 | 2.7 | 0.0 | 5.1 | 3.5 | 62.1 | 109 | + 5 | 15 | 9 | 2 | . |
| | | Solms | 216 | 0.0 | 0.0 | 0.8 | 0.2 | . | . | . | . | . | . | . | 2.1 | 0.1 | . | 1.4 | . | . | . | . | . | 9.1 | 17.9 | 1.2 | 0.9 | 5.5 | . | 0.0 | 3.6 | . | 5.8 | 1.1 | 49.7 | | | 13 | 9 | . | . |
| | | Hersfeld, Bad | 203 | 0.4 | 5.3 | 0.0 | 0.2 | . | . | . | . | . | . | . | 0.6 | . | . | 6.5 | . | . | 0.6 | . | . | 9.0 | 5.0 | 2.3 | 0.8 | 5.2 | . | 5.6 | 3.6 | 0.1 | 7.3 | 2.7 | 55.2 | 87 | − 8 | 16 | 10 | 2 | . |
| | | Dietershausen | 420 | 0.1 | 0.9 | 1.9 | 0.6 | . | . | . | . | . | 2.8 | . | . | . | 0.6 | . | . | . | . | . | . | 9.9 | 21.8 | 3.1 | . | 3.0 | . | 3.1 | 2.3 | 0.3 | 13.2 | 1.5 | 65.1 | 102 | + 1 | 15 | 10 | 3 | . |
| | | Marbach, Kr. Fulda | 308 | 0.0 | 0.0 | . | . | . | . | . | 0.0 | . | 0.0 | 0.6 | 0.4 | 4.4 | 0.3 | . | . | 6.5 | . | . | 8.3 | 9.8 | 1.8 | . | 5.2 | 0.0 | 3.4 | 2.3 | 0.9 | 5.9 | 2.3 | 52.1 | 90 | − 6 | 14 | 10 | . | 1 |
| | | Hünfeld | 260 | 0.4 | 0.1 | 0.2 | 0.2 | 0.0 | . | . | . | . | . | 0.5 | 1.4 | 1.0 | 1.2 | 0.1 | . | . | 0.3 | . | . | 9.0 | 31.6 | 3.6 | . | 8.7 | 0.0 | 4.2 | 1.0 | 0.3 | 7.9 | 7.1 | 78.8 | 144 | + 24 | 19 | 11 | 2 | . |
| | | Friedewald | 385 | 0.9 | 0.4 | 0.1 | 0.4 | 0.0 | . | . | . | . | . | 0.1 | 0.0 | 0.2 | . | 0.1 | . | . | 3.2 | . | . | 7.3 | 2.2 | 2.4 | 3.0 | 5.6 | . | 4.1 | 2.1 | . | 3.3 | 2.4 | 37.8 | 62 | − 23 | 17 | 10 | 2 | . |
| | | Seifertshausen | 280 | 0.3 | 1.6 | 5.9 | 1.3 | 0.1 | . | . | . | . | . | . | . | . | . | . | . | . | 4.8 | . | . | 7.3 | . | 3.9 | . | 4.5 | . | 2.8 | 6.4 | 5.8 | 4.9 | . | 49.6 | 83 | − 10 | 13 | 11 | 1 | . |
| | | Rengshausen | 300 | 0.3 | 3.6 | 0.4 | 0.9 | 1.5 | . | . | . | . | . | . | 2.5 | . | . | 43.5 | 0.5 | 0.2 | 6.0 | . | 0.3 | 8.0 | 0.7 | 1.8 | 0.1 | 7.0 | . | 2.5 | 4.5 | 2.0 | 3.5 | 1.3 | 91.1 | 142 | + 27 | 21 | 13 | 2 | 2 |
| | | Melsungen (Kesselberg) | 190 | 0.1 | 0.6 | 0.1 | 1.0 | 1.0 | . | . | . | . | . | . | 2.3 | 0.1 | . | . | 2.4 | . | 6.0 | . | . | 8.3 | 0.5 | 2.1 | 0.8 | 2.2 | . | 1.8 | 8.0 | 2.6 | 2.7 | 2.8 | 44.6 | 83 | − 9 | 18 | 13 | 1 | . |
| | Eder | Erndtebrück | 495 | . | 4.5 | 4.2 | . | 0.1 | . | . | . | . | 0.6 | . | 1.4 | 3.7 | 0.1 | . | 1.2 | . | . | . | . | 8.7 | 20.5 | . | 8.9 | 7.3 | . | 13.4 | 4.9 | 5.6 | 8.9 | 19.0 | 113.0 | 149 | + 37 | 17 | 14 | 1 | . |
| | | Girkhausen | 497 | . | 3.1 | 4.3 | 0.8 | . | . | . | . | . | . | . | 1.5 | 2.1 | 5.2 | . | 6.3 | 0.4 | . | . | . | 2.0 | 4.3 | . | 3.1 | 2.2 | 1.5 | 4.7 | 4.9 | 6.7 | 7.2 | 11.4 | 71.7 | 94 | − 5 | 18 | 16 | 2 | . |
| | | Berleburg | 446 | . | 4.8 | 3.2 | . | . | . | . | . | . | . | . | . | 2.0 | 2.5 | . | 0.5 | . | . | . | . | 8.5 | 8.5 | . | . | 8.2 | 2.0 | 10.0 | 2.1 | 4.2 | 7.5 | 7.6 | 71.6 | 97 | − 2 | 14 | 12 | 1 | . |
| | | Wunderthausen | 552 | 0.0 | 4.6 | 2.3 | 0.2 | . | . | . | . | . | . | . | 0.3 | 1.3 | 1.3 | . | . | . | . | . | . | 9.4 | 3.7 | 0.1 | 12.3 | 5.8 | . | 6.2 | 4.6 | 4.2 | 6.0 | 9.3 | 71.6 | 99 | − 1 | 16 | 13 | 2 | . |
| | | Osterfeld | 383 | . | 0.1 | 0.3 | . | . | . | . | . | . | . | . | . | 5.2 | 7.2 | . | . | . | . | . | . | 10.1 | 3.2 | . | 4.3 | 7.2 | . | 7.1 | 5.3 | 1.2 | 5.1 | 7.1 | 63.4 | 105 | + 3 | 13 | 11 | 2 | . |
| | | Winterberg | 670 | 0.2 | 1.6 | 3.9 | 0.6 | 0.8 | . | . | . | . | . | . | 0.4 | 1.2 | 0.5 | . | . | . | . | . | . | 11.8 | 3.4 | 0.3 | 1.4 | 10.2 | . | 9.8 | 4.7 | 6.6 | 4.6 | 9.3 | 71.3 | 90 | − 8 | 18 | 12 | 3 | . |
| | | Hallenberg | 400 | . | 0.5 | 4.3 | . | . | . | . | . | . | . | . | 0.8 | 0.8 | 6.0 | . | . | . | . | . | . | 8.4 | 3.0 | 0.1 | 4.6 | 6.0 | . | 7.9 | 6.0 | 6.3 | 7.0 | 8.1 | 69.8 | 117 | + 10 | 15 | 11 | 2 | . |
| | | Rhena | 440 | 0.2 | 1.0 | 0.8 | 4.6 | . | . | . | . | . | . | . | 0.7 | 1.7 | 1.9 | . | . | . | . | . | . | 14.7 | 19.4 | . | 2.3 | 7.0 | . | 4.6 | 1.9 | 6.6 | 2.5 | 5.3 | 75.2 | 114 | + 9 | 16 | 13 | 2 | . |
| | | Fürstenberg | 415 | 0.7 | 5.5 | 3.6 | 0.9 | . | . | . | . | . | . | . | 1.2 | 0.8 | 5.0 | . | . | . | . | . | . | 12.2 | 12.9 | 1.5 | . | 4.0 | . | 6.0 | 2.5 | 1.8 | 2.5 | 8.0 | 69.1 | 121 | + 12 | 16 | 13 | 2 | . |
| | | Frankenau | 420 | . | 0.7 | 5.9 | 0.3 | . | . | . | . | . | . | . | 2.4 | 0.8 | 2.9 | . | . | . | 5.9 | . | . | 8.7 | 10.6 | 1.8 | 2.4 | 4.6 | . | 7.4 | 12.9 | 0.0 | 2.9 | 9.8 | 80.0 | 145 | + 25 | 16 | 13 | 1 | . |
| | | Korbach | 380 | 0.7 | 0.7 | 1.6 | 0.1 | . | . | . | . | . | . | . | 2.4 | 3.0 | 1.1 | . | . | . | . | . | . | 11.2 | 12.6 | 2.9 | 0.7 | 4.8 | . | 6.9 | 5.0 | 6.7 | 2.6 | 4.2 | 67.2 | 122 | + 12 | 17 | 13 | 2 | . |
| | | Alraft | 293 | 0.3 | 1.2 | 5.4 | 0.3 | . | . | . | . | . | . | . | 3.5 | 0.5 | 0.9 | . | . | . | 14.6 | . | . | 16.1 | 7.5 | 6.1 | 0.2 | 4.1 | . | 5.9 | 3.1 | 0.9 | 2.4 | 10.4 | 83.4 | 148 | + 27 | 18 | 12 | 2 | . |
| | | Edersee | 220 | . | 4.4 | 1.5 | 0.4 | . | 0.1 | . | . | . | 0.1 | 2.3 | 1.3 | . | . | . | . | . | 5.6 | . | . | 14.2 | 6.6 | 1.9 | 0.9 | 3.2 | . | 8.4 | 4.0 | 0.1 | 0.9 | 6.6 | 62.5 | | | 18 | 12 | 1 | . |
| | | Elberberg | 320 | . | 4.2 | 2.4 | 0.7 | . | . | . | . | . | . | . | 3.3 | 0.6 | 1.2 | 1.8 | . | . | 9.3 | . | . | 13.6 | 0.2 | 0.6 | 0.7 | 2.9 | . | 7.0 | 7.6 | 0.5 | 1.4 | 7.5 | 65.5 | 147 | + 21 | 18 | 12 | 1 | . |
| | | Fritzlar-Auerwarte | 172 | 0.0 | 0.0 | 1.4 | 0.9 | 0.0 | . | . | . | . | 1.9 | 3.6 | 0.2 | . | . | . | . | . | 4.9 | . | . | 8.5 | 0.9 | 2.0 | 0.6 | 2.5 | . | 2.2 | 3.2 | 3.3 | 1.5 | 5.1 | 42.7 | 81 | − 10 | 16 | 12 | . | . |
| | Eder, Schwalm | Meiches | 466 | 0.5 | 0.8 | 0.0 | . | . | . | . | . | 0.0 | . | . | 4.0 | . | . | 26.9 | 0.0 | . | . | . | . | 10.9 | 19.6 | 0.8 | 0.7 | 8.2 | . | 7.2 | 7.3 | 0.2 | 2.2 | 0.9 | 90.0 | 122 | + 16 | 14 | 8 | 2 | . |
| | | Alsfeld | 271 | 0.3 | 0.2 | 0.2 | 0.1 | 0.0 | . | . | . | . | . | . | 7.6 | . | . | 6.5 | 0.9 | . | . | . | . | 8.0 | 21.0 | 0.9 | 0.9 | 8.8 | . | 5.0 | 6.0 | 7.8 | 3.4 | 3.0 | 80.6 | 140 | + 23 | 17 | 10 | 2 | . |
| | | Holzburg | 267 | 1.0 | 6.5 | 2.1 | 0.6 | . | . | . | . | . | . | . | 22.0 | 0.1 | . | . | . | . | . | . | . | 7.6 | 10.2 | 0.6 | 1.3 | 6.6 | . | 3.9 | 9.1 | 4.6 | 3.7 | 3.0 | 82.9 | 169 | + 34 | 16 | 13 | 2 | . |
| | | Seigertshausen | 353 | 0.3 | 4.5 | 1.4 | 0.7 | 0.8 | . | . | . | . | . | 0.0 | 24.2 | . | . | 0.2 | . | . | 1.5 | . | . | 8.2 | 1.7 | 5.4 | . | 8.6 | . | 3.4 | 7.6 | 3.3 | 2.5 | 2.3 | 76.6 | | | 17 | 13 | 2 | 1 |
| | | Treysa | 210 | 0.2 | 0.0 | 0.5 | 0.6 | . | . | . | . | . | . | . | 4.3 | 0.3 | . | 0.0 | . | . | 3.1 | . | . | 7.9 | 2.8 | 7.6 | 0.1 | 7.8 | . | 2.6 | 9.6 | 0.2 | 2.6 | 2.9 | 53.1 | | | 16 | 10 | . | . |
| | | Armsfeld | 375 | 0.5 | 0.4 | 2.0 | . | . | . | . | . | . | 0.2 | . | 2.0 | 0.5 | . | . | . | . | 8.7 | . | . | 8.3 | 10.0 | 1.2 | 0.4 | 5.3 | . | 7.0 | 26.0 | 2.0 | 2.7 | 6.0 | 83.2 | 136 | + 22 | 17 | 12 | 2 | . |
| | | Frielendorf | 245 | 0.2 | 0.9 | 2.8 | 0.8 | . | . | . | . | . | . | . | 6.2 | . | . | . | . | . | 3.6 | . | . | 7.4 | 1.0 | 6.5 | 0.9 | 5.1 | . | 3.1 | 10.5 | 4.8 | 1.7 | 2.3 | 57.8 | 107 | + 4 | 16 | 12 | 1 | . |
| | Eder bis Vereinigung | Wilhelmshöhe | 523 | 0.2 | 4.8 | 3.5 | 0.5 | 0.0 | . | . | . | . | . | . | 1.4 | 1.0 | 3.8 | . | . | . | 2.2 | . | . | 10.6 | 1.5 | 0.2 | 3.4 | 3.5 | . | 3.2 | 8.0 | 0.6 | *0.9* | *4.0* | 53.3 | 88 | − 7 | 18 | 13 | 4 | 2 |
| | | Kassel-Waldau | 148 | 0.0 | 1.1 | 3.0 | 0.5 | 0.0 | . | . | . | . | . | . | 3.4 | 0.7 | . | . | . | . | . | . | . | 8.5 | 0.5 | 1.5 | . | 2.5 | . | 1.2 | 15.2 | 0.5 | 0.6 | 3.0 | 42.2 | 86 | − 7 | 14 | 9 | . | . |
| | | Steinberghaus | 445 | Tabelle nicht mehr vorhanden | | | | | | | | | | | | | | | | | | | | | | | | | | | | | | *60.0* | | | | | | |
| | | Mönchehof | 241 | . | 4.0 | 6.7 | 0.7 | . | . | . | . | . | . | 0.0 | 1.1 | 1.5 | 20.6 | 0.1 | . | . | 0.1 | . | . | 6.7 | 0.4 | 1.5 | 0.5 | 2.5 | . | 1.6 | 3.9 | 0.2 | 2.7 | 8.7 | 63.5 | 121 | + 11 | 18 | 12 | . | . |
| Vereinigung bis Aller | Weser | Vaake | 118 | . | 0.1 | 3.0 | . | 1.9 | . | . | . | . | . | . | 2.0 | 1.6 | 13.6 | . | . | . | . | . | . | 8.9 | 1.6 | . | 0.0 | 7.9 | . | 3.8 | 2.7 | 0.3 | 5.5 | 4.4 | 57.3 | | | 14 | 12 | . | . |
| | | Torfhaus i. Soll. | 491 | . | . | 1.4 | 1.4 | 0.7 | . | . | . | . | 0.2 | . | 3.4 | 0.6 | 6.6 | . | . | . | . | . | . | 8.0 | 0.9 | 4.3 | . | 4.5 | . | 7.7 | 1.3 | 6.0 | 1.6 | 5.6 | 54.2 | | | 16 | 12 | . | . |
| | | Uslar | 170 | . | 0.0 | 0.3 | 0.0 | 0.4 | . | . | . | . | . | . | 3.5 | 5.5 | . | . | . | . | . | . | . | 7.0 | 0.3 | . | 1.2 | 3.8 | 0.3 | 7.0 | 0.4 | 2.7 | 1.7 | 2.7 | 36.6 | | | 14 | 9 | . | . |
| | Diemel | Giebringhausen | 415 | 0.6 | 0.5 | 1.7 | 0.6 | . | . | . | . | . | . | . | 0.2 | 1.6 | 4.5 | . | . | . | . | . | . | 8.5 | 17.9 | 4.5 | 2.0 | 4.4 | . | 5.6 | 2.4 | 7.3 | 3.3 | 3.3 | 68.9 | | | 17 | 13 | 2 | . |
| | | Beringhausen | 315 | . | 0.4 | 3.5 | 0.4 | 0.2 | . | . | . | . | . | . | . | 5.5 | . | . | . | . | . | . | . | 7.2 | 15.3 | 2.1 | *6.0* | *9.2* | . | *3.0* | 0.4 | 6.2 | 0.6 | 0.9 | 60.9 | 88 | − 8 | 15 | 9 | . | . |
| | | Mengeringhausen | 287 | 0.1 | 0.9 | 4.8 | 0.3 | 0.4 | . | . | . | . | . | . | 4.4 | 2.0 | 1.1 | . | . | . | . | . | . | 7.6 | 0.2 | 5.6 | 1.1 | 7.6 | . | 6.9 | 1.2 | 3.7 | 2.2 | 3.3 | 53.4 | 91 | − 5 | 18 | 13 | 1 | . |
| | | Warburg | 204 | . | 0.0 | 0.8 | 0.3 | . | . | . | . | . | 0.0 | . | 3.2 | 2.1 | 0.5 | . | . | . | . | . | . | 7.2 | 0.8 | 1.4 | 8.9 | 4.7 | . | 5.0 | 1.3 | 5.7 | 2.2 | 0.7 | 44.8 | 85 | − 8 | 15 | 10 | . | . |
| | | Escheberg | 270 | 0.2 | 0.6 | 3.0 | 1.2 | 0.5 | . | . | . | . | . | . | 2.3 | 1.8 | 1.5 | . | . | . | . | . | . | 7.1 | 0.8 | 2.1 | . | 7.5 | . | 6.2 | 8.8 | 7.0 | 4.8 | 2.0 | 57.4 | 92 | − 5 | 17 | 13 | . | . |
| | | Grebenstein | 190 | . | 2.0 | 6.1 | 1.9 | . | . | . | . | . | . | . | 1.4 | 2.3 | 2.1 | . | . | . | . | . | . | 8.0 | 1.7 | 1.9 | . | 6.0 | . | 7.8 | 3.7 | 3.0 | 2.9 | 5.5 | 56.3 | 106 | + 3 | 15 | 15 | . | . |
| | | Langenthal | 265 | . | . | 1.1 | 0.7 | . | . | . | . | . | . | . | 5.8 | 0.5 | 0.9 | . | . | . | . | . | . | 8.9 | 0.9 | 1.5 | 4.6 | 5.9 | . | 6.3 | 4.4 | 1.9 | 2.3 | 4.2 | 49.8 | 83 | − 10 | 15 | 11 | 1 | . |
| | Nethe | Borlinghausen | 260 | . | 0.0 | 1.9 | 1.5 | 0.2 | 0.0 | . | . | . | . | . | 4.5 | 0.6 | 13.5 | . | . | . | . | . | 0.1 | . | 8.9 | 1.0 | 3.0 | 1.9 | 5.0 | 1.0 | 4.7 | 1.2 | 4.3 | 3.6 | 3.2 | 60.1 | 95 | − 3 | 18 | 15 | . | . |
| | | Driburg, Bad I | 230 | . | . | 4.0 | 1.3 | . | . | . | . | . | . | . | 27.1 | 1.2 | . | . | . | . | . | 0.7 | . | 10.2 | 4.2 | 0.2 | 0.5 | 4.6 | . | 8.9 | 0.8 | 5.1 | 2.8 | 2.0 | 73.6 | 103 | + 2 | 15 | 11 | . | . |
| | | Brakel | 163 | . | . | 0.2 | 0.1 | . | . | . | . | . | 2.5 | . | 0.1 | 1.8 | 0.4 | 0.1 | . | . | . | 0.5 | . | 3.4 | 2.9 | 4.0 | . | 5.7 | . | 4.9 | 2.6 | 4.2 | 0.8 | 6.2 | 40.4 | 69 | − 18 | 17 | 10 | . | . |
| | Weser | Holzminden | 186 | . | . | 1.4 | 0.9 | 0.4 | . | . | . | . | 1.1 | . | 3.2 | 2.7 | 0.3 | . | . | . | . | 0.5 | . | 5.8 | 0.2 | 3.6 | . | 4.1 | . | 6.4 | 0.6 | 4.1 | 1.0 | 4.8 | 41.1 | | | 17 | 11 | . | . |
| | | Stadtoldendorf | 228 | . | . | 2.5 | 2.3 | 0.2 | . | . | . | . | . | . | 0.4 | 3.3 | 0.4 | 0.3 | . | . | . | 0.3 | . | 5.3 | 0.8 | 3.4 | 1.2 | 2.5 | 6.0 | 6.5 | . | 6.1 | 0.4 | 5.8 | 41.7 | 71 | − 17 | 17 | 10 | 1 | . |
| | | Ottenstein | 300 | . | . | 4.3 | . | . | . | . | . | . | . | . | 4.3 | . | . | 1.6 | . | . | . | . | . | 10.0 | 4.1 | 0.9 | . | 5.2 | . | . | 0.2 | 4.5 | . | 4.4 | 39.5 | 62 | − 25 | 10 | 8 | . | . |

# Mai — Tägliche Niederschlagshöhen in Millimetern, gemessen um 7 Uhr morgens — 1942

| Flußgebiet | | Ort | See-höhe m | 1 | 2 | 3 | 4 | 5 | 6 | 7 | 8 | 9 | 10 | 11 | 12 | 13 | 14 | 15 | 16 | 17 | 18 | 19 | 20 | 21 | 22 | 23 | 24 | 25 | 26 | 27 | 28 | 29 | 30 | 31 | Monatssumme mm | % der Norm. | Abweichung v. d. Norm. | Zahl der Tage mit Niederschl. ≥0.1 | Niederschl. ≥1.0 | * ≥0.1 | ▣ |
|---|---|---|---|---|---|---|---|---|---|---|---|---|---|---|---|---|---|---|---|---|---|---|---|---|---|---|---|---|---|---|---|---|---|---|---|---|---|---|---|
| Vereinigung bis Aller | Emmer | Veldrom | 350 | . | . | 4.1 | . | . | . | . | . | . | . | . | 10.7 | 3.4 | 5.8 | . | . | . | . | 0.5 | . | 6.1 | 2.3 | . | 2.1 | 4.9 | . | 1.8 | 1.1 | 4.0 | 1.5 | 2.7 | 51.0 | 65 | − 28 | 14 | 13 | . | . |
| | | Nassengrund | 192 | . | . | 5.9 | 0.3 | 0.3 | . | . | . | . | . | . | 11.6 | 0.0 | 3.0 | 1.3 | . | . | . | 0.6 | . | 10.2 | 2.0 | 0.4 | 1.3 | 2.7 | . | 6.3 | 1.5 | 4.0 | 1.3 | 2.0 | 54.7 | 90 | − 6 | 17 | 13 | . | . |
| | | Großenberg | 328 | . | . | 9.2 | . | . | . | . | . | . | . | . | 5.6 | 0.5 | 3.6 | . | . | . | . | 0.8 | . | 10.1 | 5.6 | 0.5 | . | 5.5 | . | 9.2 | 2.1 | 7.2 | 2.3 | 2.7 | 64.9 | | | 14 | 11 | . | . |
| | Weser | Klein-Süntel | 165 | . | . | *4.0* | . | . | . | . | . | . | . | . | 5.8 | . | 10.0 | . | . | . | 0.4 | 3.8 | . | 4.6 | 4.5 | . | 5.6 | 2.9 | . | 8.4 | 3.7 | 4.5 | 1.0 | 4.8 | 55.0 | | | 14 | 13 | . | . |
| | | Hameln | 85 | 0.0 | 0.0 | 2.3 | 0.0 | 0.0 | . | . | . | . | . | 0.0 | 9.4 | 0.0 | 2.0 | 5.5 | . | . | 0.2 | 1.4 | . | 7.2 | 3.1 | . | 4.3 | 2.7 | 0.0 | 7.7 | 2.2 | 3.3 | 0.8 | 5.8 | 57.9 | 104 | + 2 | 15 | 13 | . | . |
| | | Meierberg | 253 | . | . | 6.7 | 0.5 | . | . | . | . | . | . | . | 10.2 | . | 6.3 | 1.2 | . | . | 0.3 | 2.5 | . | 7.0 | 4.5 | . | 2.9 | 6.4 | . | 6.7 | 2.7 | 3.5 | 2.0 | 4.2 | 67.6 | | | 16 | 14 | . | . |
| | | Rinteln (Stadt) | 56 | . | . | 8.0 | 1.7 | . | . | . | . | . | . | . | 5.8 | . | 14.2 | 1.0 | . | . | . | 1.8 | . | 4.1 | 7.5 | . | 3.6 | 2.4 | 0.1 | 5.1 | 2.5 | 1.8 | 0.9 | 1.5 | 62.0 | 113 | + 7 | 16 | 14 | . | . |
| | Werre | Detmold | 178 | . | . | 9.1 | 0.9 | 0.0 | . | . | . | . | 0.0 | 0.0 | 14.5 | 0.3 | 6.2 | 0.1 | . | . | 0.3 | 4.1 | 0.0 | 11.0 | 6.1 | 0.1 | 1.9 | 7.6 | . | 11.3 | 0.9 | 4.0 | 1.7 | 1.2 | 81.3 | 133 | + 20 | 18 | 12 | . | . |
| | | Herford (Ortsiekerstr.) | 77 | . | 0.1 | 13.1 | 0.9 | 0.2 | . | . | . | . | 1.6 | . | 11.0 | 0.4 | 17.6 | . | . | . | . | 0.9 | . | 7.8 | 8.9 | . | 2.3 | 7.1 | . | 8.1 | 2.6 | 2.6 | 5.4 | 3.6 | 94.2 | 171 | + 39 | 18 | 13 | . | . |
| | | Bielefeld, Senne I | 142 | . | . | 12.5 | 0.8 | 0.3 | . | . | . | . | 0.4 | . | 4.3 | . | 2.8 | . | . | . | . | 0.8 | 0.1 | 7.5 | 6.8 | . | 4.2 | 5.7 | . | 7.4 | 5.3 | 4.7 | 5.2 | 11.0 | 79.8 | 127 | + 17 | 17 | 12 | . | . |
| | | Melle | 79 | . | 1.3 | 11.3 | 0.2 | . | . | . | . | . | 0.2 | 0.0 | 3.0 | . | 3.1 | . | . | . | . | 0.1 | . | 5.9 | 5.8 | 3.1 | 9.6 | 1.2 | . | 4.0 | 0.9 | 3.8 | 6.0 | 4.7 | 64.2 | 114 | + 8 | 17 | 13 | . | . |
| | | Volmerdingsen | 160 | . | . | 11.5 | . | . | . | . | . | . | . | . | 13.0 | 1.8 | 12.3 | . | . | . | . | 1.4 | . | 3.5 | 15.1 | . | . | 8.8 | . | 8.6 | 1.2 | 2.0 | 3.7 | 2.1 | 85.0 | | | 13 | 13 | . | . |
| | Hase | Minden | 46 | . | . | 9.2 | 0.2 | . | . | . | . | . | . | . | 4.0 | 1.5 | 8.6 | . | . | . | 0.0 | 0.4 | . | 2.7 | 31.4 | 0.6 | 1.0 | 5.1 | . | 7.6 | 2.6 | 1.6 | 0.0 | 2.6 | 79.1 | 136 | + 21 | 15 | 12 | . | . |
| | | Schlüsselburg | 32 | . | 1.1 | 7.5 | . | . | . | . | . | . | . | . | 7.0 | . | 7.1 | . | . | . | . | 0.2 | . | . | 27.8 | 0.1 | 0.3 | 4.4 | . | 8.7 | 0.8 | 1.8 | 2.7 | 0.3 | 69.8 | 137 | + 19 | 14 | 9 | . | . |
| | Aue | Lübbecke | 86 | . | . | 11.4 | . | . | . | . | . | . | . | . | 10.9 | . | 6.3 | 3.2 | . | . | . | 0.3 | . | 2.3 | 19.2 | . | 0.5 | 5.5 | . | 4.5 | 0.4 | 2.5 | 4.2 | 1.1 | 72.3 | 133 | + 18 | 14 | 11 | . | . |
| | | Essern | 46 | . | 0.3 | 9.0 | . | . | . | . | . | . | . | 0.0 | 9.2 | 0.2 | 0.1 | . | . | . | . | . | . | 0.1 | 7.3 | . | . | 3.8 | . | 3.2 | 0.3 | 1.2 | 3.7 | 0.1 | 47.5 | 94 | − 3 | 13 | 8 | . | . |
| | | Freistatt | 40 | . | 3.4 | 7.4 | . | . | . | . | . | . | . | . | 11.8 | 0.1 | 4.2 | . | . | . | . | 0.4 | 0.1 | 0.1 | 4.8 | 0.4 | 0.6 | 5.2 | . | 2.8 | 0.2 | 1.3 | 3.9 | 4.0 | 40.6 | 80 | − 10 | 17 | 10 | . | . |
| | Weser | Rehburg | 37 | . | 1.4 | 5.6 | . | . | . | . | . | . | . | . | 4.4 | 0.4 | 9.7 | 0.4 | . | . | 0.2 | 0.3 | . | 0.6 | 16.6 | 0.2 | . | 2.3 | . | 6.3 | 1.4 | 2.2 | 1.9 | 1.5 | 55.4 | | | 17 | 11 | . | . |
| | | Nienburg | 25 | . | 0.0 | 7.0 | . | 0.0 | . | . | . | . | . | . | 25.1 | 0.3 | 16.5 | . | . | . | 0.9 | 0.4 | . | 0.2 | 10.9 | 0.2 | 3.6 | 4.2 | . | 5.2 | 1.1 | 1.8 | 1.9 | 1.3 | 80.6 | 159 | + 30 | 16 | 11 | . | . |
| | | Haßbergen | 24 | . | . | 2.1 | 1.7 | . | . | . | . | . | . | 0.0 | 15.8 | . | 5.2 | . | . | . | . | . | . | . | . | . | 0.5 | 0.9 | . | 8.9 | 2.2 | 3.6 | 0.0 | 0.0 | 40.9 | | | 9 | 7 | . | . |
| Aller | Aller | Weferlingen | 90 | 0.0 | 0.9 | 0.2 | 0.5 | . | . | . | . | . | . | . | 1.5 | 1.6 | 0.0 | 0.0 | . | . | . | 0.1 | . | 1.6 | 3.2 | 0.1 | 0.3 | 1.7 | 0.1 | 4.2 | 1.8 | 1.6 | 10.3 | 2.5 | 32.2 | 71 | − 13 | 17 | 10 | . | . |
| | | Danndorf | 72 | . | 0.2 | 0.1 | . | . | . | . | . | . | . | . | 3.2 | 1.4 | . | . | . | . | . | 0.3 | . | 1.3 | 3.0 | . | . | 2.8 | . | 3.5 | 2.2 | 2.1 | 8.9 | 2.8 | 31.8 | 70 | − 14 | 13 | 10 | . | . |
| | | Wittingen | 85 | . | . | . | . | . | . | . | . | . | . | . | 0.8 | 3.5 | . | . | . | . | . | 1.6 | . | 0.5 | 3.6 | . | . | 7.9 | . | 4.0 | 1.2 | 4.7 | 3.8 | 4.4 | 36.0 | 73 | − 13 | 11 | 9 | . | . |
| | | Triangel | 54 | . | 1.1 | 0.4 | 0.1 | 0.0 | . | . | . | . | . | . | 5.1 | 0.5 | 0.0 | . | . | . | . | 0.2 | . | 0.7 | 2.7 | 0.8 | 0.3 | 4.5 | . | 4.2 | 0.4 | 6.9 | 3.7 | 2.8 | 34.4 | 68 | − 16 | 16 | 8 | . | . |
| | Oker | Goslar (Flugh.) | 249 | 0.0 | 0.3 | 0.5 | 1.9 | 0.3 | . | . | . | . | . | 0.0 | 7.2 | 0.1 | 0.7 | 5.2 | . | . | . | 0.4 | . | 1.8 | 8.6 | 6.0 | 0.6 | 4.5 | . | 2.7 | 0.9 | 1.4 | 4.2 | 2.8 | 50.1 | 74 | − 18 | 19 | 11 | . | . |
| | | Vienenburg | 150 | . | . | . | 0.0 | . | . | . | . | . | . | . | 0.5 | . | 4.2 | 2.7 | . | . | . | . | . | 3.2 | 3.6 | 5.8 | 6.2 | 1.4 | . | . | 2.3 | 4.3 | 6.4 | 2.9 | 43.5 | | | 12 | 11 | . | . |
| | | Schmatzfeld | 198 | 0.4 | 0.3 | . | 0.4 | . | . | . | . | . | . | . | 6.8 | 2.5 | 0.2 | 0.5 | . | . | . | . | . | 2.9 | 0.9 | 5.3 | 1.5 | 2.3 | . | 2.0 | 3.1 | 3.2 | 11.6 | 0.7 | 44.6 | 87 | − 7 | 17 | 10 | 2 | . |
| | | Hedeper | 120 | . | . | 0.6 | . | . | . | . | . | . | . | . | 4.6 | 0.6 | . | . | . | . | . | . | . | 1.4 | 1.8 | 1.6 | . | 1.2 | . | 1.5 | 1.7 | 8.1 | 7.1 | . | 23.2 | | | 11 | 9 | . | . |
| | | Groß-Rode | 290 | . | 0.4 | 2.6 | 1.1 | 0.3 | . | . | . | . | . | . | 7.8 | 1.2 | . | 0.5 | . | . | 0.5 | 0.2 | . | 2.1 | 2.0 | 1.2 | 1.2 | 2.9 | . | 3.0 | 0.9 | 1.1 | 9.2 | 3.1 | 41.3 | 68 | − 19 | 19 | 13 | . | . |
| | | Wolfenbüttel | 82 | . | 0.3 | 2.2 | 0.3 | . | . | . | . | . | . | . | 7.7 | 0.2 | 3.9 | 0.2 | . | . | . | . | . | 2.2 | 2.1 | 0.8 | . | 1.3 | . | 3.2 | 2.1 | 2.2 | 6.8 | 2.3 | 37.8 | 90 | − 4 | 16 | 11 | . | . |
| | | Helmstedt (Stadt) | 137 | . | 2.5 | 0.2 | . | . | . | . | . | . | . | . | 1.5 | . | 2.3 | . | . | . | . | 1.0 | . | 2.0 | 2.4 | 2.6 | 0.0 | 0.0 | . | 4.2 | 4.5 | 1.4 | 15.1 | . | 39.7 | 83 | − 8 | 12 | 11 | . | . |
| | | Kampen | 85 | . | 1.7 | 0.5 | . | 0.0 | . | . | . | . | . | . | 6.6 | 0.4 | 0.0 | 1.2 | . | . | . | 0.4 | . | 1.9 | 4.0 | 0.1 | 2.8 | 5.2 | . | 3.7 | 1.8 | 2.6 | 6.3 | 5.8 | 45.0 | 88 | − 6 | 16 | 12 | . | . |
| | Aller | Groß Ösingen | 76 | . | 0.0 | 0.2 | . | . | . | . | . | . | . | . | 4.5 | 0.7 | 0.4 | . | . | . | . | . | . | *1.1* | *2.6* | *0.0* | *1.6* | *6.1* | . | *3.0* | *1.2* | 6.0 | 1.4 | 4.7 | 33.5 | 74 | − 12 | 13 | 10 | . | . |
| | | Unterlüß | 100 | . | . | 1.2 | . | 0.3 | . | . | . | . | . | . | 5.1 | 2.7 | 1.5 | 2.1 | . | . | . | . | 0.0 | . | 19.5 | . | . | 4.2 | . | 6.2 | 1.0 | 3.9 | 0.8 | 3.4 | 51.9 | 111 | + 5 | 13 | 11 | . | . |
| | | Celle-Wietzenbruch | 39 | . | 0.0 | 1.0 | 0.0 | 0.2 | . | . | . | . | . | . | 10.3 | 0.7 | 0.8 | 8.8 | . | . | 0.0 | 1.8 | 0.0 | 0.3 | 4.9 | 4.3 | 0.0 | 1.8 | . | 5.2 | 2.6 | 2.6 | 0.1 | 1.6 | 47.0 | 84 | − 9 | 16 | 11 | . | . |
| | Fuhse | Lichtenberg | 185 | 2.6 | 2.0 | 1.2 | . | . | . | . | . | . | . | . | 4.0 | 0.3 | . | 5.5 | 1.0 | . | . | . | . | 3.5 | 5.0 | . | . | 2.8 | . | 8.0 | . | 3.0 | 2.0 | 3.6 | 44.5 | 79 | − 12 | 14 | 13 | . | . |
| | | Groß-Bülten | 75 | . | 0.2 | 1.6 | . | . | . | . | . | . | . | . | 6.6 | 0.4 | . | 3.2 | . | . | . | . | . | 2.4 | 4.2 | . | 5.9 | 2.0 | 0.2 | 4.2 | 0.4 | 4.0 | 1.0 | 0.6 | 36.9 | 71 | − 15 | 15 | 10 | . | . |
| | | Uetze | 50 | . | 0.1 | 0.3 | 0.2 | . | . | . | . | . | . | . | 13.1 | 0.3 | 1.3 | 3.4 | . | . | . | 3.7 | . | 0.7 | 4.9 | 0.8 | 0.5 | 1.3 | . | 6.1 | 0.5 | 3.6 | 0.8 | 4.0 | 45.6 | 92 | − 4 | 18 | 9 | . | . |
| | | Lehrte | 62 | . | . | 1.0 | 0.8 | . | . | . | . | . | . | . | 4.5 | 0.6 | 0.0 | 9.0 | . | . | . | 3.4 | . | . | 5.8 | 0.2 | 1.7 | 2.1 | . | 6.0 | 0.8 | 2.6 | 1.0 | 3.5 | 43.0 | 80 | − 11 | 15 | 11 | . | . |
| | Ilme | Munster Lager | 80 | . | . | 3.9 | . | . | . | . | . | . | . | . | 5.5 | 3.8 | 5.0 | . | . | . | . | 0.3 | 7.0 | . | 10.0 | 0.4 | . | 5.7 | . | 5.3 | 3.6 | 1.7 | 0.4 | 7.0 | 59.6 | 125 | + 12 | 14 | 11 | . | . |
| | | Berkhof | 35 | . | 0.2 | 1.5 | 0.6 | 0.5 | . | . | . | . | . | . | 12.4 | 0.9 | 17.9 | 14.2 | . | . | . | 0.8 | . | 0.1 | 5.2 | 1.2 | 0.0 | 1.7 | . | 7.5 | 2.2 | 2.4 | 1.2 | 2.8 | 83.3 | | | 18 | 12 | . | . |
| | Leine | Uder | 235 | 0.0 | 3.4 | 7.3 | . | 0.3 | . | . | . | . | . | 0.0 | 0.9 | 1.0 | 25.6 | 5.6 | . | . | . | . | . | 6.6 | 4.6 | 0.2 | 0.2 | 4.3 | . | 0.6 | 9.9 | 11.7 | 6.7 | 3.4 | 92.3 | 161 | + 35 | 17 | 12 | 2 | . |
| | | Friedland (Leine) | 177 | 0.0 | 0.9 | 0.2 | 0.0 | . | . | . | . | . | . | . | 1.1 | 0.8 | 34.7 | 12.7 | 0.0 | . | . | . | . | 5.9 | 1.7 | 0.3 | 0.0 | 1.7 | . | 0.0 | 9.4 | 4.0 | 3.7 | 6.1 | 83.2 | | | 14 | 10 | . | . |
| | | Roringen | 315 | 0.1 | 2.5 | 1.9 | . | . | . | . | . | . | . | . | 4.5 | 0.6 | 63.5 | | . | . | 0.2 | . | . | 8.7 | 0.4 | 0.6 | 2.0 | 5.2 | . | 0.7 | 13.2 | 1.2 | 5.5 | 5.7 | 116.5 | 205 | + 60 | 18 | 12 | 3 | . |
| | Leine, Rhume | Wehnde | 286 | 0.0 | 2.7 | 10.3 | 1.2 | 0.1 | . | . | . | . | 0.0 | 6.0 | 3.4 | 4.6 | 7.7 | . | . | . | . | . | . | 5.8 | 5.0 | 0.6 | 0.4 | 4.7 | 0.0 | 7.4 | 3.3 | 6.9 | 7.4 | 4.9 | 82.4 | 139 | + 23 | 18 | 15 | 1 | . |
| | | Gieboldehausen | 155 | 0.1 | 0.4 | 1.3 | 0.5 | 0.8 | . | . | . | . | 0.2 | 6.3 | 0.8 | 8.3 | 11.8 | . | . | 2.8 | . | . | . | 6.8 | 1.2 | . | . | 7.8 | . | 2.4 | 6.7 | 3.6 | 5.4 | 3.6 | 70.8 | 139 | + 20 | 19 | 13 | . | . |
| | | Oderhaus | 430 | 0.7 | 3.9 | 0.8 | 2.2 | . | . | . | . | . | . | . | 14.8 | 2.6 | 4.6 | 6.1 | . | . | 5.7 | . | . | 7.7 | 2.1 | 2.9 | 8.2 | | . | 9.2 | 10.2 | 5.8 | 11.6 | 12.1 | 111.2 | 144 | + 34 | 19 | 17 | 4 | 2 |
| | | Odertalsperre | 320 | 0.2 | 1.6 | 3.2 | 1.7 | 0.4 | . | . | . | . | . | . | 20.2 | 2.9 | 5.8 | 14.7 | . | . | 1.2 | 0.3 | . | 8.1 | 4.0 | 2.2 | 3.6 | 10.8 | . | 9.6 | 11.7 | 7.0 | 10.7 | 11.7 | 131.6 | | | 21 | 18 | 2 | . |
| | | Schluft | 580 | 3.2 | 5.6 | 1.3 | 2.0 | 0.3 | . | . | . | . | . | . | 10.3 | 1.8 | 2.0 | 4.9 | . | . | . | 1.8 | . | 4.4 | 4.8 | 0.9 | 1.1 | 9.2 | . | 5.0 | 15.8 | 2.9 | 11.8 | 5.9 | 95.0 | 103 | + 3 | 20 | 18 | 5 | 3 |
| | | Sieber (Oberförsterei) | 340 | | 6.0 | | | 0.4 | . | . | . | . | . | . | 11.8 | 0.9 | 5.6 | 9.0 | . | . | 0.4 | 0.5 | . | 7.0 | 3.3 | 2.5 | 1.9 | 9.4 | . | 3.5 | 11.6 | 4.0 | 11.0 | 9.6 | 98.4 | 111 | + 10 | 21 | 17 | 3 | . |
| | | Osterode | 230 | . | 1.8 | 4.1 | 2.1 | . | . | . | . | . | . | . | 9.6 | 4.2 | 1.5 | 8.1 | . | . | . | . | . | 4.0 | 4.8 | 1.3 | 0.3 | 6.3 | . | 1.6 | 16.1 | 1.0 | 5.2 | 4.1 | 76.1 | 127 | + 16 | 17 | 16 | . | . |
| | | Grund, Bad | 325 | 0.1 | 1.4 | 7.8 | 4.2 | 0.2 | . | . | . | . | . | 0.0 | 19.5 | 1.1 | 1.6 | 6.4 | . | . | 0.1 | 0.1 | . | 2.8 | 5.8 | 0.3 | . | 6.4 | . | 2.6 | 4.8 | 2.2 | 8.5 | 4.8 | 79.7 | 114 | + 10 | 20 | 14 | 3 | . |

# Mai — Tägliche Niederschlagshöhen in Millimetern, gemessen um 7 Uhr morgens — 1942

| Flußgebiet | | Ort | Seehöhe m | 1 | 2 | 3 | 4 | 5 | 6 | 7 | 8 | 9 | 10 | 11 | 12 | 13 | 14 | 15 | 16 | 17 | 18 | 19 | 20 | 21 | 22 | 23 | 24 | 25 | 26 | 27 | 28 | 29 | 30 | 31 | Monatssumme mm | Monatssumme % der Norm. | Abweichung v. d. Norm. | Zahl der Tage mit Niederschl. ≥ 0.1 | Niederschl. ≥ 1.0 | * ≥ 0.1 | ⊛ |
|---|---|---|---|---|---|---|---|---|---|---|---|---|---|---|---|---|---|---|---|---|---|---|---|---|---|---|---|---|---|---|---|---|---|---|---|---|---|---|---|
| Aller | Leine | Fredelsloh | 260 | 0.0 | 0.5 | 0.3 | . | 0.3 | . | . | . | . | 0.3 | . | 0.0 | 3.4 | 0.4 | 1.9 | . | . | . | 0.0 | . | 4.6 | 1.6 | 0.0 | . | 5.0 | . | 7.8 | 2.6 | 2.0 | 1.2 | 4.6 | 36.5 | 63 | − 22 | 15 | 10 | 1 | . |
| | | Wrescherode | 150 | 0.1 | 2.5 | 0.6 | 0.1 | 0.1 | . | . | . | 0.2 | . | . | 3.7 | 0.2 | 0.6 | 9.4 | . | . | . | . | . | 4.0 | 3.2 | 1.0 | . | 3.0 | . | 5.5 | 1.2 | 3.1 | 2.6 | 8.5 | 49.6 | 81 | − 12 | 19 | 12 | 1 | . |
| | | Salzhemmendorf | 118 | . | 0.1 | 1.6 | 0.2 | . | . | . | . | . | . | . | 1.9 | 1.5 | . | 2.6 | . | . | 0.8 | 0.3 | . | 6.6 | 1.6 | 2.2 | 3.6 | 3.7 | . | 7.0 | 1.3 | 3.6 | 0.5 | 1.2 | 40.3 | 63 | − 23 | 18 | 13 | . | . |
| | | Springe | 105 | . | . | 1.2 | . | 0.2 | . | . | . | . | . | . | 2.6 | . | 0.4 | 5.3 | . | . | 1.3 | 4.3 | . | 4.3 | 8.6 | . | 9.3 | 3.5 | 0.1 | 8.1 | 2.3 | 4.0 | 0.6 | 3.9 | 60.0 | 105 | + 3 | 17 | 13 | . | . |
| | Leine, Innerste | Clausthal-Zellerfeld | 566 | 1.8 | 3.7 | 4.8 | 1.1 | . | . | . | . | . | . | . | 13.7 | 3.5 | 1.1 | 2.9 | . | . | . | . | . | 2.6 | 6.4 | 1.2 | . | 8.7 | . | 3.6 | 13.7 | 1.6 | 8.2 | 7.9 | 86.5 | 101 | + 1 | 17 | 17 | 4 | 2 |
| | | Hahnenklee | 565 | 0.2 | 5.1 | 5.1 | 2.4 | 0.7 | . | . | . | . | . | . | 14.2 | 1.6 | 0.4 | 5.1 | . | . | 0.4 | 1.1 | . | 2.5 | 9.6 | 2.4 | 0.2 | 9.7 | . | 3.8 | 5.0 | 1.5 | 6.6 | 8.8 | 86.4 | 96 | − 4 | 21 | 16 | 5 | 3 |
| | | Lutter | 150 | . | 0.8 | 0.3 | 3.0 | . | . | . | . | . | . | . | 2.9 | 2.3 | . | 4.9 | . | . | 0.2 | . | . | 2.9 | 4.3 | 1.2 | . | 3.4 | . | 4.1 | . | 3.8 | 4.2 | 4.4 | 42.7 | 69 | − 19 | 15 | 12 | . | . |
| | | Seesen | 220 | . | 2.2 | 2.5 | 0.5 | . | . | . | . | . | . | . | 9.3 | 0.4 | 0.2 | 5.5 | . | . | . | . | . | 3.0 | 8.9 | 0.2 | . | 3.4 | . | 4.1 | 1.1 | 3.1 | 2.5 | 7.0 | 53.9 | 82 | − 12 | 16 | 12 | . | . |
| | | Adenstedt | 191 | . | 0.2 | 1.4 | 0.8 | 0.4 | . | . | . | . | . | . | 1.5 | 0.6 | . | 4.6 | . | . | . | 0.1 | . | 5.3 | 0.4 | 0.7 | . | 3.0 | 0.3 | 7.2 | . | 3.9 | 1.4 | 6.0 | 37.8 | 55 | − 31 | 17 | 9 | . | . |
| | | Hildesheim (Stadt) | 87 | . | . | 2.8 | . | . | . | . | . | . | . | . | 1.8 | 0.2 | 0.6 | 7.8 | . | . | . | 0.4 | . | 4.2 | 7.3 | 4.2 | 0.2 | 0.4 | 0.5 | 6.5 | . | 3.8 | 0.4 | 4.2 | 45.3 | 80 | − 11 | 16 | 9 | . | . |
| | Leine | Hannover-Herrenh. | 50 | . | . | 1.8 | 0.1 | 0.0 | . | . | . | . | . | . | 3.0 | 0.4 | 11.0 | 13.8 | 0.1 | . | 0.2 | 0.3 | . | 1.2 | 4.7 | 0.1 | 2.0 | 2.1 | 0.3 | 5.0 | 2.4 | 2.4 | 1.1 | 2.8 | 54.8 | 102 | + 1 | 20 | 13 | . | . |
| | | Stadthagen | 68 | . | 1.5 | 6.4 | . | 0.1 | . | . | . | . | . | . | 7.5 | 1.0 | 10.7 | 1.5 | . | . | 3.7 | 0.5 | . | 2.7 | 23.9 | 0.4 | 0.6 | 3.3 | . | 6.7 | 2.2 | 1.7 | 1.3 | 3.8 | 79.5 | 140 | + 23 | 19 | 15 | . | . |
| | | Nienstedt | 175 | . | 2.0 | 2.1 | . | . | . | . | . | . | . | . | 8.2 | . | 3.5 | 5.5 | . | . | 0.0 | 2.0 | . | 3.4 | 7.5 | 9.0 | 4.5 | 5.8 | . | 7.5 | 2.1 | 5.9 | 0.1 | 4.4 | 73.5 | 112 | + 8 | 16 | 15 | . | . |
| | Aller | Bergen | 70 | . | . | 1.7 | . | 0.3 | . | . | . | . | . | . | 10.3 | 0.8 | 7.2 | 4.3 | . | . | . | 0.3 | 0.5 | . | 3.3 | . | . | 2.9 | . | 6.5 | 1.5 | 2.8 | 0.4 | 1.2 | 44.0 | 81 | − 10 | 15 | 10 | . | . |
| | | Soltau | 61 | . | 0.1 | 5.4 | 0.1 | . | . | . | . | . | . | . | 7.5 | 3.8 | 3.3 | 1.3 | . | . | . | . | 3.0 | . | 23.0 | . | . | 4.6 | . | 8.9 | 2.8 | 2.2 | 1.8 | 4.6 | 72.4 | 136 | + 19 | 15 | 13 | . | . |
| | | Walsrode | 35 | . | 1.2 | 2.8 | 0.3 | 0.1 | . | . | . | . | . | . | 8.2 | 1.4 | 7.9 | . | . | . | . | . | . | . | 1.2 | . | 0.8 | 7.4 | . | 9.0 | 1.1 | 1.9 | 5.9 | 2.1 | 51.3 | 96 | − 2 | 15 | 12 | . | . |
| | | Hedern | 20 | . | . | 5.0 | 0.2 | . | . | . | . | . | . | . | 14.4 | 4.3 | . | . | . | . | . | . | 0.3 | . | 0.1 | . | 0.3 | 0.5 | . | 9.3 | 0.2 | . | 1.0 | 2.0 | 37.6 | | | | 12 | 6 | . | . |
| | | Verden | 25 | . | 0.1 | 7.6 | 0.2 | . | . | . | . | . | . | . | 9.9 | 1.6 | 0.7 | 0.0 | . | . | . | 1.1 | 1.9 | 0.6 | 4.4 | 0.0 | 0.3 | 4.7 | 0.2 | 3.4 | 0.0 | 0.3 | 1.9 | 2.2 | 41.1 | 71 | − 17 | 17 | 10 | . | . |
| Aller bis Mündung | Weser | Bremen (Flugh.) | 4 | . | 0.4 | 10.7 | 0.0 | . | 0.0 | . | . | . | . | . | 11.5 | 2.0 | 15.5 | . | . | . | . | 0.3 | 0.0 | 0.1 | 2.8 | . | 0.5 | 6.7 | . | 5.9 | 0.1 | 3.4 | 2.5 | 2.9 | 65.3 | 118 | + 10 | 15 | 10 | . | . |
| | | Bassum | 34 | . | . | 11.0 | . | . | . | . | . | . | . | . | 16.3 | . | 7.6 | . | . | . | . | 0.7 | 0.9 | 1.2 | 3.1 | . | . | 5.6 | . | 4.1 | . | 2.1 | 2.2 | 3.6 | 58.4 | 105 | + 3 | 12 | 10 | . | . |
| | Wümme | Scheeßel | 34 | . | 1.0 | 6.3 | . | . | . | . | . | . | . | . | 2.2 | 6.9 | . | . | . | . | . | 0.3 | 1.8 | 1.2 | . | . | . | 4.1 | . | 4.3 | 0.5 | 1.8 | 0.7 | 8.7 | 39.8 | | | 13 | 10 | . | . |
| | | Schneverdingen | 88 | . | 0.6 | 4.4 | 0.0 | 0.5 | 0.0 | . | 0.0 | . | . | . | 4.3 | 8.9 | 2.0 | . | . | . | . | 1.1 | 1.1 | . | 6.2 | 0.1 | 0.0 | 4.7 | . | 6.7 | 1.0 | 1.7 | 1.6 | 7.6 | 52.5 | 98 | − 1 | 16 | 13 | . | . |
| | | Rotenburg | 32 | . | 0.6 | 6.9 | . | 0.0 | . | . | . | . | . | . | 2.1 | 5.5 | 17.4 | . | . | . | . | 0.5 | 2.5 | 1.1 | 2.4 | . | . | 7.0 | . | 5.9 | 0.8 | 1.5 | 0.6 | 2.8 | 57.6 | 112 | + 6 | 15 | 11 | . | . |
| | | Visselhövede | 60 | . | . | 5.4 | . | . | . | . | . | . | . | . | 4.4 | 1.2 | 10.2 | . | . | . | . | 1.7 | . | 0.2 | 8.7 | . | . | 8.4 | 1.4 | 6.2 | 0.4 | 1.4 | 2.3 | 5.5 | 57.4 | 106 | + 3 | 14 | 12 | . | . |
| | | Hepstedt | 20 | . | 1.5 | 8.1 | 0.1 | . | . | . | . | . | . | . | 3.9 | 1.4 | 6.9 | . | . | . | . | 0.2 | 0.9 | 0.2 | 4.3 | . | . | 2.9 | . | 7.5 | . | 2.1 | 0.3 | 10.3 | 50.6 | 89 | − 6 | 15 | 10 | . | . |
| | | Osterholz | 20 | . | 0.5 | 8.2 | . | . | . | . | . | . | . | . | 7.8 | 1.0 | 4.5 | . | . | . | . | 0.5 | 0.2 | 0.8 | 0.4 | . | . | 5.5 | . | 4.2 | . | 1.5 | 0.1 | 9.1 | 44.3 | 81 | − 10 | 14 | 8 | . | . |
| | Hunte | Essen, Bad | 59 | . | 2.0 | 10.7 | . | . | . | . | . | . | . | . | 3.7 | 1.9 | . | . | . | . | . | 0.9 | . | 2.2 | 12.7 | . | . | 7.6 | . | 3.1 | 0.2 | 7.4 | 7.7 | 0.1 | 60.2 | 107 | + 4 | 13 | 10 | . | . |
| | | Lemförde | 43 | . | 1.8 | 10.5 | 0.4 | . | . | . | . | . | . | . | 4.1 | . | . | . | . | . | . | 0.0 | 0.0 | . | 18.4 | . | 0.5 | 3.9 | . | . | 5.9 | 1.3 | 3.8 | 4.5 | 55.1 | | | 11 | 9 | . | . |
| | | Diepholz (Stadt) | 39 | . | 1.6 | 8.3 | 0.3 | . | . | . | . | . | . | . | 10.5 | . | 8.0 | . | . | . | . | 1.5 | . | 0.6 | 8.7 | . | . | 5.8 | . | 1.8 | 0.7 | 1.8 | 6.7 | 4.7 | 61.0 | 122 | + 11 | 14 | 11 | . | . |
| | | Natenstedt | 40 | . | 2.6 | 5.5 | . | . | . | . | . | . | . | . | 4.8 | 6.9 | 22.4 | . | . | . | 0.2 | . | . | 2.4 | 6.2 | . | 1.5 | 5.8 | . | 5.7 | . | 2.4 | 10.3 | 5.2 | 81.9 | | | 13 | 12 | . | . |
| | | Oldenburg (Stadt) | 7 | . | 0.3 | 1.0 | . | . | . | . | . | . | . | . | 8.3 | 1.5 | 39.0 | 6.0 | . | . | . | . | . | 2.0 | 1.9 | . | 0.5 | 2.2 | . | 6.1 | 0.6 | 2.5 | 2.9 | 7.6 | 82.4 | 161 | + 31 | 15 | 12 | . | . |
| | | Kirchhatten | 30 | . | 0.9 | 3.5 | 0.3 | . | . | . | . | . | . | . | 12.0 | 0.5 | 13.1 | . | . | . | 0.3 | 0.8 | . | 0.8 | 1.3 | . | 1.8 | 4.6 | . | 8.0 | 0.2 | 2.2 | 3.0 | 10.7 | 64.0 | 119 | + 10 | 17 | 10 | . | . |
| | Weser | Moorriem-Paradies | 0 | . | 0.4 | 0.8 | 0.1 | 0.5 | . | . | . | . | . | . | 8.6 | 0.9 | 10.0 | . | . | . | . | 1.1 | 0.5 | 0.8 | 18.3 | . | . | 4.8 | . | 7.0 | 0.1 | 1.9 | 1.1 | 7.5 | 64.4 | | | 17 | 9 | . | . |
| | | Hagen | 8 | . | 0.6 | 1.1 | . | . | . | . | . | . | . | . | 9.6 | 3.2 | 9.5 | . | . | . | . | 1.1 | . | 2.0 | . | . | 0.0 | 6.2 | . | 2.7 | . | 2.1 | 2.3 | 7.6 | 48.0 | 86 | − 8 | 12 | 11 | . | . |
| | | Volkmarst | 20 | . | . | 4.9 | . | . | . | . | . | . | . | . | 3.9 | 11.0 | . | . | . | . | . | . | . | . | 3.1 | . | . | 4.8 | . | 4.1 | . | 1.3 | . | 5.5 | 38.6 | 68 | − 18 | 8 | 8 | . | . |
| | | Seefeld | 1 | . | 0.0 | 0.0 | . | . | . | . | . | . | . | . | 2.7 | 7.5 | 0.4 | . | . | . | . | 2.3 | . | 3.7 | . | . | . | 4.1 | . | 3.7 | 0.0 | 1.6 | 0.5 | 11.8 | 38.3 | 73 | − 14 | 10 | 8 | . | . |
| **Von der Weser bis zur Ems** | | | | | | | | | | | | | | | | | | | | | | | | | | | | | | | | | | | | | | | | |
| Ostfriesische Küste | Nordsee | Ruhwarden | 2 | . | 0.0 | . | . | . | 0.0 | 0.0 | . | . | . | . | 2.1 | 12.2 | . | . | . | . | . | 1.8 | . | . | . | . | 2.6 | . | . | 2.0 | 1.7 | 0.9 | 2.9 | 8.1 | 34.3 | 60 | − 23 | 9 | 8 | . | . |
| | | Rastede | 19 | . | 0.2 | 0.5 | . | . | . | . | 0.0 | . | . | . | 8.0 | 8.1 | 6.4 | 0.0 | . | . | . | 1.0 | 0.0 | 1.1 | . | . | . | 2.6 | . | 6.3 | 0.8 | 2.0 | 1.1 | 11.0 | 49.1 | | | 13 | 10 | . | . |
| | | Varel | 10 | . | . | 0.1 | . | . | . | . | . | . | . | . | 5.8 | 7.1 | . | 0.0 | . | . | . | 1.8 | . | 3.0 | . | . | . | 2.5 | . | 5.0 | 0.2 | 2.5 | 2.7 | 8.9 | 39.6 | 73 | − 15 | 11 | 9 | . | . |
| | | Upschört | 9 | . | 0.0 | . | . | . | . | . | 0.0 | . | . | . | 14.3 | 9.5 | . | . | . | . | . | . | 1.9 | . | 0.0 | . | . | 2.6 | . | 10.3 | 2.8 | 3.7 | 1.1 | 25.0 | 71.2 | 125 | + 14 | 9 | 9 | . | . |
| | | Wilhelmshaven | 4 | . | 0.0 | 0.0 | . | . | . | . | 0.0 | . | . | . | 4.4 | 12.7 | . | 0.0 | . | . | . | 3.1 | 0.0 | 0.0 | 0.0 | . | . | 2.1 | . | 3.4 | 0.4 | 2.5 | 0.3 | 8.7 | 37.6 | 73 | − 14 | 9 | 7 | . | . |
| | | Dykhausen | 1 | . | . | . | . | . | . | . | . | . | . | . | 4.8 | 15.0 | . | . | . | . | . | . | . | . | . | . | . | 3.4 | . | 6.0 | . | 4.4 | | 18.0 | 41.6 | 76 | − 13 | 7 | 5 | . | . |
| | | Minsen | 2 | . | 0.1 | . | . | . | 0.0 | . | 0.0 | . | . | . | 4.0 | 15.6 | . | . | . | . | . | 2.3 | . | . | . | . | . | 2.2 | 1.3 | 9.3 | 3.3 | 4.1 | 2.3 | 18.3 | 62.8 | 131 | + 15 | 11 | 10 | . | . |
| | | Wangerooge | 2 | . | 0.4 | 0.0 | . | . | 0.0 | . | 0.0 | . | . | . | 3.3 | 10.8 | . | . | . | . | . | 2.4 | . | 0.0 | . | . | 0.0 | 3.9 | 0.0 | 13.8 | 3.6 | 3.8 | 5.3 | 15.3 | 62.6 | 140 | + 18 | 10 | 9 | . | . |
| | | Esens | 3 | . | 1.7 | . | . | . | 0.0 | . | 0.0 | . | . | . | 6.6 | 11.7 | . | . | . | . | . | 2.2 | . | . | . | . | 1.1 | 3.5 | . | 7.8 | 2.3 | . | 7.3 | 14.3 | 58.5 | 116 | + 8 | 10 | 10 | . | . |
| | | Negenmerten | 6 | . | 1.5 | . | . | . | . | . | . | . | . | . | 8.0 | 6.3 | . | . | . | . | . | 2.5 | . | . | 0.2 | . | 1.0 | 2.3 | . | 8.9 | 1.9 | 1.5 | 6.7 | 13.0 | 53.8 | | | 12 | 11 | . | . |
| | | Greetsiel | 1 | . | . | . | . | . | . | . | . | . | . | . | 7.6 | 1.9 | . | . | . | . | 0.0 | 3.3 | . | . | . | . | 0.3 | 4.6 | . | 6.1 | 5.1 | . | 4.9 | 15.4 | 49.2 | | | 9 | 8 | . | . |
| | | Theene | 1 | . | 0.9 | . | . | . | . | . | . | . | . | . | 19.7 | 5.3 | . | . | . | . | . | 3.2 | . | . | . | . | 0.0 | 1.3 | 0.0 | 5.6 | 1.3 | . | 7.5 | 5.6 | 50.4 | | | 9 | 8 | . | . |
| | | Aurich | 5 | . | 2.6 | . | . | . | . | . | . | . | . | . | 31.8 | 4.5 | . | . | . | . | . | 2.5 | . | . | . | . | 2.0 | 3.2 | . | 9.5 | 2.5 | 1.9 | 11.5 | 11.4 | 83.4 | | | 11 | 11 | . | . |

**Mai** — **Tägliche Niederschlagshöhen in Millimetern, gemessen um 7 Uhr morgens** — **1942**

| Flußgebiet | | Ort | Seehöhe m | 1 | 2 | 3 | 4 | 5 | 6 | 7 | 8 | 9 | 10 | 11 | 12 | 13 | 14 | 15 | 16 | 17 | 18 | 19 | 20 | 21 | 22 | 23 | 24 | 25 | 26 | 27 | 28 | 29 | 30 | 31 | Monatssumme mm | % der Norm. | Abweichung v. d. Norm. | Zahl der Tage mit Niederschl. ≥ 0.1 | Niederschl. ≥ 1.0 | * ≥ 0.1 | ⊠ |
|---|---|---|---|---|---|---|---|---|---|---|---|---|---|---|---|---|---|---|---|---|---|---|---|---|---|---|---|---|---|---|---|---|---|---|---|---|---|---|---|
| **Ems** | | | | | | | | | | | | | | | | | | | | | | | | | | | | | | | | | | | | | | | | |
| Quelle bis Mündung | Quelle bis Aa | Hövelriege | 107 | . | . | 10.5 | 1.2 | . | . | . | . | . | . | . | 5.3 | 2.4 | . | 6.2 | .. | . | . | 1.6 | . | 16.3 | 4.7 | . | 6.1 | 5.5 | . | 6.3 | 1.2 | 3.2 | 2.5 | 1.4 | 74.4 | 125 | + 15 | 15 | 15 | . | . |
| | | Rheda | 71 | . | . | 10.3 | . | 0.1 | . | . | . | . | . | . | 2.1 | 0.6 | 0.9 | . | . | . | . | 0.6 | . | 12.1 | 4.8 | . | 1.0 | 7.6 | . | 9.5 | 1.1 | 2.7 | 1.0 | 4.0 | 58.4 | 109 | + 5 | 15 | 11 | . | . |
| | | Senne II (Bielefelder | 126 | . | . | 14.2 | 0.9 | . | . | . | . | . | . | . | 2.3 | . | 0.1 | . | . | . | . | 2.1 | . | 9.2 | 7.1 | . | 2.5 | 8.1 | . | 7.7 | 2.1 | 4.8 | 4.1 | 4.3 | 69.5 | 123 | + 13 | 14 | 12 | . | . |
| | | Heerde . . . [Pumpst.) | 66 | . | 0.4 | 8.5 | 0.0 | 0.0 | . | . | . | . | 0.0 | . | 2.3 | 0.6 | 6.1 | . | . | . | . | 1.6 | 0.0 | 8.2 | 5.3 | . | 4.1 | 5.3 | . | 7.8 | 4.2 | 1.9 | 4.5 | 1.7 | 62.5 | 123 | + 12 | 15 | 13 | . | . |
| | | Ostenfelde | 80 | . | 1.6 | 8.0 | . | . | . | . | . | . | . | . | 6.0 | . | 0.6 | . | . | . | . | 1.6 | . | 9.9 | 2.0 | . | 10.2 | 6.4 | . | 3.8 | 3.8 | 3.6 | 5.6 | 5.3 | 68.4 | | | 14 | 13 | . | . |
| | | Hesseln | 115 | . | 0.5 | 11.1 | 0.1 | . | . | . | . | . | . | . | 4.7 | . | 1.1 | . | . | . | . | . | . | 5.8 | 12.0 | . | 7.9 | 4.7 | . | 5.1 | 2.9 | 4.9 | 6.7 | 2.8 | 70.3 | 119 | + 11 | 14 | 12 | . | . |
| | | Iburg | 122 | . | 1.2 | 9.5 | . | 0.1 | . | . | . | . | . | . | 9.1 | . | . | . | . | . | . | 0.2 | . | 3.7 | 4.7 | 0.2 | 2.2 | 5.9 | . | 4.0 | 1.8 | 2.8 | 5.0 | 6.0 | 56.4 | 104 | + 2 | 15 | 12 | . | . |
| | | Ostbevern | 53 | . | 4.2 | 9.3 | . | . | . | . | . | . | . | . | | 10.2 | | 0.1 | . | . | . | . | . | . | 0.9 | . | 9.8 | 4.1 | . | 2.6 | 0.7 | 5.4 | 3.4 | 8.2 | 58.9 | 113 | + 7 | 14 | 10 | . | . |
| | | Rinkerode | 62 | . | 2.1 | 8.3 | . | . | . | 12.2 | . | . | . | . | 7.2 | 2.1 | 5.1 | 4.2 | . | . | . | 7.2 | 1.3 | 7.2 | 4.2 | . | . | 8.2 | . | 3.4 | 1.7 | 1.8 | . | 3.5 | 79.7 | 151 | + 27 | 16 | 16 | . | . |
| | | Altenberge | 105 | . | 1.1 | 7.6 | . | . | . | . | . | . | . | 1.8 | 9.9 | 1.4 | . | . | . | . | . | 2.5 | . | 4.6 | 4.8 | 0.3 | 0.5 | 4.4 | . | 5.7 | 0.6 | 2.7 | 0.1 | 2.2 | 50.2 | 96 | − 2 | 16 | 12 | . | . |
| | | Münster (Schlageterstr.) | 63 | . | . | 10.6 | . | . | . | . | . | . | . | 2.7 | 5.1 | 0.5 | 0.7 | . | . | . | . | 0.3 | . | 3.6 | 4.0 | . | 0.6 | 4.7 | . | 3.5 | 3.2 | 2.7 | 0.6 | 5.7 | 48.5 | 87 | − 7 | 15 | 10 | . | . |
| | | Rheine (Flugh.) | 40 | . | 0.0 | 5.c | 0.0 | . | . | . | . | . | . | . | 8.1 | 0.3 | 0.0 | . | . | . | . | 1.1 | 0.0 | 2.9 | 6.1 | . | 7.4 | 0.3 | 0.0 | 8.8 | 0.3 | 3.3 | 0.3 | 5.4 | 49.3 | 94 | − 3 | 13 | 9 | . | . |
| | Aa | Ibbenbüren | 70 | . | 0.2 | 6.7 | . | . | . | . | . | . | . | . | 5.5 | 0.6 | . | . | . | . | . | 2.6 | . | 1.7 | 6.1 | . | 6.2 | 7.4 | . | 4.3 | 0.2 | 3.4 | 3.3 | 4.1 | 52.3 | 95 | − 3 | 14 | 11 | . | . |
| | | Settrup | 34 | . | . | . | . | . | . | . | . | . | . | . | 10.2 | 2.1 | . | . | . | . | 0.0 | . | . | 1.2 | 7.4 | . | 5.2 | 5.9 | . | 10.3 | 0.0 | 3.9 | 1.4 | 1.9 | 49.5 | 85 | − 9 | 10 | 10 | . | . |
| | E. | Lingen | 23 | . | 0.0 | 1.9 | . | . | . | . | . | . | . | . | 5.6 | 1.6 | 1.7 | . | . | . | . | 1.1 | . | 0.8 | 3.4 | . | 2.8 | 5.9 | . | 12.2 | 1.8 | 0.2 | 1.7 | 10.0 | 50.2 | 94 | − 3 | 14 | 12 | . | . |
| | Hase | Osnabrück-Düstrup | 69 | . | 1.5 | 7.0 | . | . | . | . | . | . | . | . | 5.7 | . | . | . | . | . | . | 0.2 | . | 3.0 | 9.4 | 0.1 | . | 7.1 | . | 3.0 | 0.5 | 3.0 | 4.5 | 2.1 | 47.1 | 85 | − 8 | 13 | 10 | . | . |
| | | Bramsche | 48 | . | 0.2 | 5.3 | . | . | . | . | . | . | . | . | 11.2 | 0.3 | . | . | . | . | . | 1.8 | . | 1.8 | 8.1 | . | 3.5 | 4.5 | . | 3.2 | 0.2 | 3.5 | 0.7 | 4.0 | 48.3 | 92 | − 4 | 14 | 10 | . | . |
| | | Bersenbrück | 34 | . | 0.4 | 5.4 | . | . | . | . | . | . | . | . | 8.7 | . | 3.2 | . | . | . | . | 0.9 | 0.3 | . | 4.8 | . | 1.7 | 5.3 | . | 5.9 | 2.9 | 3.4 | 3.2 | 8.8 | 54.9 | 95 | − 3 | 15 | 12 | . | . |
| | | Vechta (Stadt) | 37 | 0.0 | 0.6 | 3.7 | 0.5 | . | . | . | . | . | . | . | 7.1 | . | 6.4 | 1.2 | . | . | 0.0 | 1.0 | . | 0.5 | 5.1 | . | 1.5 | 3.4 | . | 3.0 | 0.5 | 2.1 | 2.5 | 2.8 | 41.9 | 78 | − 12 | 16 | 12 | . | . |
| | | Quakenbrück | 23 | . | 0.3 | 2.8 | 0.7 | 0.0 | . | . | . | . | . | . | 12.3 | 0.4 | 2.1 | 0.0 | . | . | . | 1.6 | 0.0 | 0.3 | 5.7 | . | 0.7 | 7.6 | . | 6.8 | 0.3 | 3.8 | 1.9 | 4.1 | 51.4 | 98 | − 1 | 16 | 10 | . | . |
| | | Klein-Mimmelage | 26 | . | . | 4.6 | . | . | . | . | . | . | . | . | 10.7 | . | 0.1 | . | . | . | . | 1.4 | . | 0.2 | 5.7 | . | 2.2 | 6.7 | . | 6.7 | 0.4 | 3.4 | 3.3 | 3.5 | 48.9 | | | 13 | 10 | . | . |
| | | Haselünne | 20 | . | . | 3.1 | . | . | . | . | . | . | . | . | 3.8 | 0.1 | 2.4 | . | . | . | . | 1.2 | . | 1.0 | 1.8 | . | 3.1 | 6.1 | . | 14.2 | 0.4 | 2.3 | 2.1 | 8.1 | 49.7 | 83 | − 10 | 14 | 12 | . | . |
| | | Bockholte | 36 | . | 0.0 | 2.3 | 0.0 | . | . | . | . | . | . | . | 9.2 | 0.2 | 30.8 | 0.6 | . | . | . | 0.8 | . | 0.6 | 0.3 | . | 0.1 | 5.4 | 0.2 | 9.3 | 0.0 | 2.7 | 3.4 | 3.1 | 69.0 | 123 | + 13 | 15 | 8 | . | . |
| | Hase bis Leda | Sögel | 35 | . | . | 1.4 | . | . | . | . | . | . | . | . | 5.3 | . | . | 2.3 | . | . | . | 1.3 | . | 0.8 | . | . | 3.4 | 5.5 | . | 6.8 | 1.8 | . | 6.2 | 0.7 | 35.5 | 63 | − 21 | 11 | 9 | . | . |
| | | Meppen, Schießplatz | 25 | . | 0.2 | 1.6 | 0.0 | . | . | . | . | . | . | . | 11.0 | 0.4 | 1.8 | . | . | . | . | 2.1 | . | 0.6 | 2.0 | . | 0.7 | 3.6 | . | 8.6 | 4.5 | 2.1 | 3.8 | 3.1 | 46.1 | 88 | − 6 | 16 | 11 | . | . |
| | | Lathen | 12 | . | 0.4 | 0.9 | . | . | . | . | . | . | . | . | 15.3 | 2.1 | . | . | . | . | . | 2.3 | 0.7 | . | 0.9 | . | 1.1 | 5.3 | . | 7.1 | . | 2.6 | 0.9 | 1.9 | 41.5 | 72 | − 16 | 13 | 8 | . | . |
| | | Surwold | 9 | . | 0.7 | . | . | . | . | . | . | . | . | . | 9.3 | 0.1 | 10.7 | 0.9 | . | . | . | 2.2 | 0.0 | 1.0 | 0.9 | . | 0.2 | 4.8 | . | 7.3 | 0.0 | 1.4 | 0.0 | 6.8 | 46.3 | | | 13 | 8 | . | . |
| | Leda | Westerstede | 5 | . | 0.2 | 0.3 | . | . | . | . | . | . | . | . | 8.1 | 3.6 | 19.8 | 3.2 | . | . | . | 2.4 | 0.2 | 3.8 | 0.4 | . | 0.5 | 2.6 | . | 7.1 | 0.1 | 1.9 | 4.2 | 4.1 | 62.5 | 124 | + 12 | 17 | 11 | . | . |
| | | Cloppenburg | 38 | . | 0.1 | 2.9 | . | . | . | . | . | . | . | . | 11.2 | 0.7 | 16.1 | 4.5 | . | . | . | 1.0 | . | . | 1.6 | . | 0.2 | 5.0 | . | 6.2 | 0.2 | 3.0 | 4.2 | 4.5 | 61.4 | 115 | + 8 | 15 | 11 | . | . |
| | | Friesoythe | 9 | . | . | 0.4 | . | . | 0.2 | . | . | . | . | . | 6.7 | 2.0 | 44.4 | 3.8 | . | . | . | 0.3 | . | 1.1 | 0.3 | . | . | 2.8 | . | 7.2 | 0.8 | . | 3.6 | 3.2 | 76.8 | 148 | + 25 | 14 | 9 | . | . |
| | | Leer | 4 | . | 1.6 | 0.0 | . | . | 0.0 | . | 0.0 | . | . | . | 9.0 | 1.5 | 1.4 | 0.1 | . | . | . | 1.9 | 0.0 | . | 1.7 | . | . | 2.7 | . | 9.0 | 1.1 | 1.7 | 5.1 | 9.5 | 46.3 | 88 | − 6 | 13 | 12 | . | . |
| | Ems | Strackholt | 8 | . | 0.0 | . | . | . | . | . | . | . | . | . | 8.0 | 5.8 | . | 0.1 | . | . | . | . | 2.1 | . | . | . | 3.4 | . | 9.2 | 3.0 | 2.1 | 5.2 | 19.0 | 57.9 | 107 | + 4 | 10 | 9 | . | . |
| | | Landschaftspolder | 1 | . | 2.0 | . | . | . | . | . | . | . | . | . | 7.4 | 0.4 | . | . | . | . | . | 2.1 | . | . | 2.5 | . | 1.1 | . | . | 17.8 | 3.7 | 8.4 | 7.0 | 18.1 | 70.6 | 139 | + 20 | 11 | 10 | . | . |
| **Von der Ems bis zum Rhein** | | | | | | | | | | | | | | | | | | | | | | | | | | | | | | | | | | | | | | | | |
| Nordsee | Vechta | Burgsteinfurt | 62 | . | 1.3 | 3.6 | 0.0 | . | . | . | . | . | 0.0 | . | 11.2 | 0.2 | . | . | . | . | 0.0 | 2.3 | . | 5.1 | 6.6 | 0.0 | 0.6 | 4.5 | . | 9.1 | 1.7 | 3.1 | 0.2 | 7.5 | 57.0 | 110 | + 5 | 14 | 11 | . | . |
| | | Schüttorf | 36 | . | 0.6 | 2.2 | 0.1 | . | . | . | . | . | . | . | 4.8 | . | . | . | . | . | . | 1.5 | . | 4.5 | 3.5 | . | 4.9 | 5.6 | . | 7.6 | 2.1 | 3.1 | 0.4 | 20.0 | 60.9 | 105 | + 3 | 14 | 11 | . | . |
| | | Nordhorn | 22 | . | 2.1 | 2.0 | 0.0 | . | . | . | . | . | . | . | 14.0 | 2.0 | 1.2 | . | . | . | . | 1.0 | . | 1.7 | 3.0 | 0.0 | 0.7 | 6.3 | . | 7.6 | 1.2 | 2.0 | 0.3 | 7.6 | 52.7 | 95 | − 3 | 15 | 13 | . | . |
| | | Gronau | 37 | . | 0.4 | . | . | . | . | . | . | . | . | . | 1.2 | 2.1 | . | . | . | . | 0.4 | 1.3 | . | 5.2 | 6.9 | . | 2.9 | 3.5 | . | 9.8 | 3.5 | . | . | 9.7 | 46.9 | 92 | − 4 | 12 | 10 | . | . |
| | | Scheerhorn | 15 | . | 6.5 | 1.3 | . | . | . | . | . | . | . | . | 7.6 | 3.2 | 3.7 | . | . | . | . | 3.6 | . | 2.2 | 1.8 | . | . | 6.7 | . | 10.3 | 0.2 | 1.9 | 2.6 | 4.9 | 56.5 | | | 14 | 13 | . | . |
| | | Laar | 10 | . | 2.3 | . | . | . | . | . | . | . | . | . | 5.6 | 2.4 | 6.5 | 0.5 | . | . | . | 2.2 | . | 2.4 | 1.6 | . | . | 3.4 | . | 8.7 | . | 1.7 | 12.7 | 3.7 | 53.7 | 108 | + 4 | 13 | 12 | . | . |
| | Vechta bis Issel | Ahaus | 51 | . | 3.4 | 2.2 | 0.1 | . | . | . | . | . | . | . | 2.6 | 0.6 | . | . | . | . | . | 1.7 | . | 5.5 | 8.1 | 0.7 | . | 6.6 | . | 10.8 | 0.6 | 3.4 | 2.7 | 12.1 | 61.1 | 107 | + 4 | 15 | 11 | . | . |
| | | Billerbeck | 114 | 1.1 | 2.2 | 4.8 | . | . | . | . | . | . | . | . | 6.8 | . | . | . | . | . | . | 1.8 | . | 4.5 | 3.8 | . | 0.0 | 5.5 | . | 6.8 | 1.5 | 2.8 | 0.1 | 4.0 | 45.7 | 84 | − 9 | 13 | 12 | . | . |
| | | Wennewick | 29 | 0.0 | 8.5 | . | . | . | . | . | . | . | . | . | 12.5 | 0.3 | 0.2 | . | . | 0.8 | 0.0 | 0.9 | . | 1.3 | 2.6 | 0.0 | 0.9 | 4.2 | . | 9.5 | 3.1 | 2.5 | 0.5 | 6.2 | 54.0 | 96 | − 2 | 15 | 9 | . | . |
| | Issel | Raesfeld | 60 | 0.9 | 8.0 | 0.6 | . | . | . | . | . | . | 0.5 | . | 9.0 | . | 1.6 | . | . | . | 3.0 | . | 2.3 | 3.2 | . | . | 1.7 | 10.2 | 0.2 | 9.9 | 0.3 | 4.9 | 2.1 | 1.6 | 60.0 | 100 | 0 | 17 | 12 | . | . |
| | | Borken | 50 | 0.2 | 6.1 | 2.3 | 0.3 | . | . | . | . | . | . | . | 7.9 | 0.1 | 2.1 | . | . | 1.6 | 2.8 | 2.6 | . | 3.1 | 6.1 | 0.0 | 1.4 | 4.8 | . | 8.6 | 1.3 | 3.2 | 1.5 | 3.7 | 59.7 | 109 | + 5 | 19 | 16 | . | . |
| | | Bocholt | 30 | . | 8.4 | 2.1 | 0.5 | . | . | . | . | . | . | 1.2 | 5.8 | . | 1.4 | . | . | 0.1 | 0.3 | 2.8 | . | 3.2 | 1.7 | . | 1.4 | 5.1 | . | 8.2 | 0.2 | 2.1 | 1.1 | 4.0 | 49.6 | 94 | − 3 | 18 | 14 | . | . |

| Flußgebiet | | Ort | Seehöhe m | 1 | 2 | 3 | 4 | 5 | 6 | 7 | 8 | 9 | 10 | 11 | 12 | 13 | 14 | 15 | 16 | 17 | 18 | 19 | 20 | 21 | 22 | 23 | 24 | 25 | 26 | 27 | 28 | 29 | 30 | 31 | Monatssumme mm | % der Norm. | Abweichung v. d. Norm. | Zahl der Tage mit Niederschl. ≧0.1 | Niederschl. ≧1.0 | * ≧0.1 | * |
|---|---|---|---|---|---|---|---|---|---|---|---|---|---|---|---|---|---|---|---|---|---|---|---|---|---|---|---|---|---|---|---|---|---|---|---|---|---|---|---|---|
| **Rhein** | | | | | | | | | | | | | | | | | | | | | | | | | | | | | | | | | | | | | | | | | |
| Bodensee bis Basel | Bodensee | Balderschwang | 1044 | 0.5 | 6.1 | 6.7 | 15.9 | 0.3 | 0.1 | 0.2 | 0.0 | 0.0 | 10.5 | 0.0 | 12.5 | 0.0 | 5.9 | 9.5 | 29.5 | 26.3 | . | . | 0.2 | 12.9 | 29.8 | 22.8 | . | 15.1 | . | 0.2 | . | 0.0 | 27.0 | 1.5 | 233.5 | 119 | + 38 | 21 | 15 | 5 | 5 |
| | | Scheidegg | 830 | 0.0 | 0.4 | 8.7 | 9.9 | . | . | . | . | . | 7.4 | . | 10.4 | . | 9.3 | 19.2 | *8.2* | *2.0* | . | . | . | 11.3 | 11.4 | 3.2 | . | 10.0 | . | . | . | . | 22.6 | . | 129.0 | 93 | − 10 | 14 | 13 | 3 | 2 |
| | | Lindau i. B. | 401 | . | 2.6 | 9.6 | 5.2 | . | . | . | 0.0 | . | 3.3 | 0.0 | 11.0 | 0.0 | 8.7 | 28.5 | 22.2 | 4.9 | . | . | 0.2 | 7.1 | 6.8 | 0.7 | . | 0.1 | . | 0.1 | . | 0.0 | 16.3 | . | 127.1 | 111 | + 13 | 16 | 12 | 2 | . |
| | Argen | Wengen | 800 | 0.2 | 3.1 | 7.5 | 14.2 | . | . | . | 0.1 | . | 10.6 | . | *5.0* | . | 14.5 | 24.3 | 13.6 | 0.1 | 2.3 | . | . | 14.9 | 12.7 | 16.8 | 3.7 | . | . | 7.3 | . | 5.4 | 24.6 | . | 180.9 | 111 | + 18 | 19 | 16 | 4 | . |
| | | Röthenbach | 705 | . | 3.5 | 7.2 | 7.2 | . | . | . | . | . | 10.5 | . | 8.8 | . | 3.7 | 16.4 | 11.0 | 3.0 | . | 0.3 | 0.4 | 13.5 | 9.1 | 14.8 | . | 8.2 | . | . | . | . | 22.3 | . | 139.9 | 93 | − 10 | 16 | 14 | 3 | 3 |
| | | Sibratshofen | 785 | 0.0 | 3.0 | 10.7 | 7.0 | 0.0 | . | . | . | 0.0 | 10.0 | . | 5.4 | . | 5.9 | 14.1 | 17.4 | 4.5 | . | . | . | 17.3 | 9.0 | 17.4 | . | 5.4 | . | 0.1 | . | 7.4 | 25.5 | 0.1 | 160.2 | 107 | + 10 | 17 | 15 | 3 | 3 |
| | | Wangen (Realschule) | 560 | 6.2 | 5.0 | 5.1 | 5.4 | . | . | . | . | . | 11.7 | . | 7.6 | . | 3.6 | 15.7 | 8.2 | 1.4 | . | . | 0.0 | 14.5 | 12.4 | 6.2 | . | 1.8 | . | 0.0 | . | . | 16.5 | . | 121.3 | 111 | + 12 | 15 | 15 | 3 | 3 |
| | | Überruh | 830 | . | 4.0 | 6.5 | 6.6 | 0.7 | . | . | . | . | 11.8 | . | 8.0 | . | 5.6 | 29.1 | 9.2 | 2.7 | . | . | 1.0 | 13.7 | 13.4 | 15.8 | . | 7.1 | . | 0.2 | . | 3.7 | 30.2 | . | 169.3 | 121 | + 29 | 18 | 16 | 4 | 2 |
| | | Grünbühl | 660 | . | 2.9 | 7.1 | 4.2 | . | . | . | . | . | 15.2 | . | 10.2 | . | 14.2 | 15.7 | 5.5 | 3.8 | . | 1.6 | . | 10.7 | 14.0 | 7.5 | . | 3.0 | . | 1.2 | 0.0 | . | 14.4 | . | 131.2 | | | 16 | 16 | 1 | 1 |
| | | Doberatsweiler | 503 | . | 4.6 | 6.2 | 8.0 | . | . | . | . | . | 6.2 | . | 9.6 | . | 6.1 | 32.4 | 10.4 | 4.8 | . | . | . | 10.2 | 7.2 | 3.1 | . | 0.8 | . | 0.8 | . | 0.1 | *15.0* | . | 125.5 | | | 16 | 13 | 3 | 2 |
| | Schussen | Schussenried | 570 | 0.1 | 0.3 | 4.5 | 2.0 | . | . | . | . | . | 15.7 | . | 16.0 | 0.0 | . | 11.7 | 0.4 | 4.5 | 0.4 | . | 0.7 | 4.6 | 5.2 | 2.7 | . | 0.2 | 0.1 | 0.5 | 2.6 | 2.2 | 9.0 | . | 82.8 | 97 | − 3 | 19 | 12 | 3 | . |
| | | Waldsee | 599 | . | 0.5 | 4.7 | 2.9 | . | . | . | . | . | 8.9 | . | 9.6 | . | 9.8 | 14.9 | 1.9 | 3.7 | . | . | 1.3 | 8.7 | 8.6 | 5.7 | . | 1.1 | . | . | 2.9 | 1.5 | 5.5 | . | 92.2 | | | 17 | 16 | 2 | . |
| | | Ravensburg | 462 | . | 2.3 | 4.5 | 2.3 | . | . | . | . | . | 13.5 | . | 6.4 | 0.3 | 7.4 | 32.2 | 3.1 | . | . | . | 0.6 | 13.3 | 8.2 | 2.8 | . | 1.1 | . | 1.3 | 0.2 | . | 9.2 | . | 108.7 | 122 | + 20 | 17 | 14 | 1 | . |
| | Schussen bis Aach | Wilhelmsdorf | 618 | . | 0.0 | 3.7 | 1.3 | . | . | . | . | . | 10.6 | 4.7 | 13.6 | . | 5.3 | 15.3 | 3.2 | 3.6 | 1.2 | . | . | 15.4 | 3.7 | 3.3 | . | 2.3 | . | 0.0 | 1.6 | 3.9 | 9.8 | . | 105.1 | 130 | + 24 | 13 | 18 | 2 | . |
| | | Immenstaad | 415 | . | 1.6 | 5.7 | 4.1 | . | . | . | . | . | 8.2 | . | 8.4 | 0.1 | 3.1 | 11.3 | 2.5 | 2.4 | . | . | 1.5 | 9.8 | 2.7 | 2.4 | . | . | . | . | 0.1 | 0.1 | 8.0 | . | 72.0 | 72 | − 28 | 17 | 14 | 1 | . |
| | | Sohl | 680 | . | . | 4.0 | 1.6 | . | . | . | . | . | 6.5 | . | 7.6 | . | 19.0 | 5.6 | 5.5 | 1.6 | . | . | 1.1 | 11.9 | 9.5 | 2.0 | . | 1.4 | . | 0.5 | . | 1.1 | 20.2 | . | 99.1 | | | 16 | 15 | 1 | . |
| | | Hattenweiler | 680 | . | 0.5 | 3.5 | 2.8 | . | . | . | . | . | 7.8 | . | 8.4 | . | 16.1 | 4.3 | 6.2 | 1.2 | 0.3 | . | 1.1 | 15.7 | 14.0 | 4.4 | . | 1.8 | . | 1.5 | 1.3 | 1.0 | 11.5 | . | 103.4 | | | 19 | 17 | 3 | . |
| | | Heiligenberg | 740 | 0.0 | 0.0 | 5.9 | 3.2 | 0.1 | . | . | . | . | 11.0 | 0.1 | 7.2 | . | 1.7 | 8.7 | 5.6 | 2.9 | 0.2 | 0.0 | 3.0 | 22.1 | 8.5 | 4.6 | 0.1 | 1.0 | 0.1 | 0.2 | 1.0 | 5.0 | 12.5 | . | 104.7 | 127 | + 22 | 21 | 15 | 2 | 1 |
| | | Rorgenwies | 673 | . | 0.4 | 1.7 | 4.7 | . | . | . | . | . | 3.4 | . | 10.2 | . | 16.5 | 9.1 | 0.4 | 1.4 | 1.5 | 0.1 | 0.0 | 5.4 | 0.9 | 0.3 | 1.7 | . | 2.2 | . | . | 4.8 | 17.6 | 0.3 | 82.6 | | | 19 | 13 | 2 | . |
| | Aach | Aach | 520 | . | 1.7 | 4.0 | 2.8 | . | . | . | . | 0.4 | 3.5 | . | 13.4 | . | 14.9 | 15.3 | 1.5 | 0.5 | . | 0.3 | . | 5.4 | 2.6 | 1.4 | . | . | 2.0 | 0.3 | . | 1.1 | 20.9 | . | 92.0 | 123 | + 17 | 18 | 14 | 2 | . |
| | Aach | Rielasingen | 425 | . | 0.0 | 5.2 | 2.8 | . | . | . | . | . | 3.3 | . | 8.9 | . | 15.9 | 11.2 | 4.2 | 1.4 | . | 0.2 | 0.3 | 16.7 | 2.2 | 0.5 | . | 0.2 | 0.9 | 4.2 | . | 3.0 | 29.0 | . | 110.1 | 125 | + 22 | 18 | 13 | . | . |
| | Rh. | Altenburg | 400 | . | 0.4 | 4.7 | 3.8 | . | . | . | . | 0.9 | 2.0 | . | 8.3 | 3.6 | 27.4 | 10.4 | 4.8 | 2.6 | . | . | 0.0 | 13.1 | 3.4 | 2.0 | . | 0.1 | 1.8 | 4.4 | . | 1.4 | 23.4 | . | 118.5 | | | 19 | 16 | . | . |
| | Wutach | Feldberg (Schwarzw.) | 1492 | 0.0 | 1.0 | 6.0 | 5.2 | . | . | . | . | 2.9 | 5.0 | 5.9 | 19.4 | 5.7 | 25.6 | 7.6 | 0.1 | 4.5 | . | 1.0 | . | 4.2 | 7.1 | 1.1 | 1.0 | 7.0 | 1.1 | . | . | 26.7 | 26.4 | 4.1 | 168.6 | 104 | + 6 | 22 | 21 | 3 | 5 |
| | | Titisee | 857 | . | 2.4 | 6.8 | 4.0 | . | . | . | . | . | 6.2 | 1.9 | 22.3 | 2.4 | 32.2 | 8.0 | . | 2.6 | . | 0.0 | . | 4.3 | 2.3 | 1.2 | 0.2 | 4.3 | 0.8 | . | . | 16.8 | 20.0 | 1.9 | 130.6 | 125 | + 26 | 19 | 17 | 3 | 2 |
| | | Birkendorf | 762 | . | 4.2 | . | . | . | . | . | . | . | 6.5 | 0.3 | 11.5 | . | 23.2 | 19.2 | . | 9.2 | . | . | . | 8.9 | 8.8 | 4.2 | 0.2 | . | . | . | . | 8.2 | 27.2 | 0.3 | 131.9 | 136 | + 35 | 14 | 11 | 1 | 1 |
| | | Schluchsee | 932 | . | 3.5 | 2.5 | 1.1 | . | . | . | . | 1.1 | 11.0 | 1.9 | 12.3 | 3.9 | 18.6 | 8.9 | . | . | . | . | . | 7.8 | 5.1 | 1.5 | 3.5 | 2.8 | 0.8 | 1.5 | . | 17.9 | 23.0 | 3.1 | 131.8 | | | 20 | 19 | . | . |
| | | Bannholz | 735 | . | 4.5 | 2.1 | . | . | . | . | . | . | 11.4 | 0.9 | 16.5 | . | 26.2 | 21.6 | 0.2 | 6.2 | . | . | . | 13.7 | 3.3 | 1.9 | 0.6 | 5.2 | 1.1 | . | . | 7.1 | 19.4 | . | 141.9 | | | 17 | 14 | . | . |
| | Rh. | Waldshut | 340 | . | 1.0 | . | 1.7 | . | . | . | . | 2.1 | 0.3 | 0.2 | 14.0 | 0.7 | 29.6 | 35.7 | . | 2.7 | .. | . | . | 18.9 | 2.7 | 2.1 | . | 1.2 | 4.9 | . | . | 8.5 | 14.3 | . | 140.6 | | | 17 | 14 | 1 | . |
| | Alb | Bernau-Kaisershaus | 920 | . | 0.3 | 4.2 | 0.2 | . | . | . | . | 0.0 | 33.4 | 1.0 | 15.4 | 6.4 | 23.4 | 7.2 | . | 2.4 | . | 0.1 | . | 12.1 | 3.4 | 1.7 | 0.2 | 8.9 | 0.3 | 1.7 | . | 10.1 | 30.5 | 0.9 | 163.8 | 129 | + 37 | 21 | 15 | . | . |
| | | St. Blasien | 785 | . | 0.8 | 0.3 | 1.1 | . | . | . | . | 4.3 | 4.5 | 3.9 | 7.8 | 4.2 | 21.1 | 8.2 | . | 0.8 | . | 0.5 | . | 11.5 | 8.7 | 5.1 | 2.1 | 3.5 | 0.9 | 0.3 | . | 15.4 | 28.8 | 0.5 | 134.3 | 115 | + 17 | 22 | 15 | 3 | . |
| | Rhein | Segeten | 880 | . | 2.7 | 4.4 | 4.9 | . | . | . | . | 0.9 | 0.2 | 0.9 | 23.6 | 5.8 | 32.6 | 12.8 | . | 1.9 | . | 0.7 | . | 12.6 | 6.1 | 6.0 | 3.0 | 11.9 | 0.9 | . | 0.6 | 20.0 | 28.9 | . | 181.4 | 147 | + 58 | 21 | 15 | 3 | 1 |
| | | Säckingen | 295 | . | 0.1 | 8.5 | 3.8 | . | . | . | . | . | 0.3 | 2.1 | 19.4 | 5.3 | 32.5 | 12.3 | 0.6 | 1.2 | . | 0.0 | . | 10.8 | 6.5 | 2.2 | 0.4 | 3.2 | 1.9 | . | 0.0 | 18.9 | 20.3 | 0.0 | 148.3 | | | 19 | 15 | 1 | . |
| | | Todtmoos | 799 | . | 0.2 | 4.9 | 3.6 | . | . | . | . | . | 2.0 | 1.9 | 13.4 | 11.3 | 21.0 | 9.1 | 0.2 | 1.9 | . | 0.2 | . | 5.7 | 9.3 | 2.9 | 5.3 | 5.5 | 0.9 | 1.9 | . | 16.9 | 28.3 | 2.0 | 148.4 | 100 | 0 | 22 | 18 | 3 | 1 |
| Basel bis Neckar | Wiese | Belchenhaus | 1360 | . | 4.1 | 5.9 | 5.8 | . | . | . | . | 0.4 | 0.3 | 5.9 | 5.8 | 9.0 | 24.5 | 10.0 | 1.8 | 2.8 | . | . | 1.4 | 10.0 | 4.5 | 2.8 | 1.2 | 12.0 | . | . | . | 31.2 | 38.6 | 10.2 | 166.4 | | | 21 | 19 | 3 | 5 |
| | | Präg | 700 | . | 0.5 | 5.5 | 3.6 | . | . | . | . | . | 9.2 | 1.1 | 14.2 | 9.2 | 36.1 | 8.9 | 0.0 | 1.4 | . | . | . | 23.0 | 9.4 | 1.8 | 1.2 | 7.9 | . | 0.0 | 0.5 | 19.4 | 26.6 | 0.3 | 179.8 | | | 19 | 16 | 3 | . |
| | | Schweigmatt | 725 | 0.0 | 0.0 | 5.6 | 6.0 | . | . | . | . | . | 2.0 | 1.7 | 17.2 | 8.2 | 43.5 | 8.7 | . | 1.2 | . | 0.1 | . | 4.5 | 11.0 | 6.6 | 1.9 | 5.2 | 0.5 | 0.0 | . | 23.5 | 31.1 | . | 178.5 | 166 | + 71 | 18 | 16 | 4 | 1 |
| | | Lörrach | 295 | . | . | 7.7 | 2.7 | . | . | . | . | . | 1.3 | 7.6 | 11.9 | 10.4 | 28.4 | 11.8 | . | 1.8 | . | . | . | 3.5 | 1.4 | . | 25.7 | 0.4 | 0.5 | 3.1 | . | 3.9 | 23.9 | . | 146.0 | | | 17 | 15 | . | . |
| | Wiese bis Elz | Friedrichsheim | 880 | . | 0.2 | 8.1 | 5.5 | . | . | . | . | . | 3.8 | 5.1 | 8.8 | 7.0 | 22.8 | 23.1 | 3.1 | 1.9 | . | 0.2 | . | 11.5 | 4.2 | 5.2 | 0.8 | 1.8 | . | 0.1 | . | 14.1 | 26.7 | 0.6 | 154.6 | 113 | + 18 | 21 | 16 | 3 | 1 |
| | | Badenweiler | 449 | . | 0.0 | 4.6 | 4.4 | . | . | . | . | . | 2.0 | 4.2 | 8.4 | 10.8 | 16.8 | 13.2 | 2.0 | 0.8 | . | 0.8 | . | 5.4 | 0.8 | 2.4 | 1.2 | 1.2 | 0.4 | . | . | 10.8 | 34.2 | 0.4 | 124.8 | 140 | + 36 | 20 | 15 | . | . |
| | | Obermünstertal | 540 | . | 1.9 | 10.0 | 5.0 | . | . | . | . | 0.0 | 1.5 | 5.1 | 6.8 | 6.7 | 14.0 | 18.7 | . | 1.5 | . | 0.5 | . | 0.6 | 1.2 | 0.5 | . | 5.0 | 0.2 | . | . | 11.5 | 34.4 | 0.3 | 125.4 | 110 | + 11 | 18 | 13 | 1 | . |
| | | Grezhausen | 202 | . | 0.4 | 5.1 | 0.9 | . | . | . | . | . | 1.4 | 2.3 | 6.7 | 8.5 | 6.1 | 29.1 | . | 0.5 | . | . | 0.1 | . | 2.3 | 7.7 | 0.1 | 5.0 | . | . | . | 22.9 | 23.1 | . | 122.2 | | | 17 | 12 | . | . |
| | | Königschaffhausen | 190 | . | . | 9.3 | 3.8 | . | . | . | . | . | . | 3.4 | 1.8 | 4.7 | 9.3 | 21.0 | . | 0.9 | . | . | . | . | 4.7 | 1.5 | 3.4 | . | . | . | . | 6.4 | 16.3 | 0.6 | 87.1 | | | 14 | 12 | . | . |
| | Elz | Bodenhäusle | 720 | . | 0.0 | 2.5 | 11.9 | . | . | . | . | . | 1.3 | 3.1 | 5.2 | 7.9 | 12.3 | 15.6 | . | 10.6 | . | 3.2 | . | 1.4 | 10.2 | 13.0 | 5.6 | 9.6 | . | 1.2 | 0.0 | 5.6 | 34.2 | 3.6 | 138.0 | | | 19 | 19 | 3 | 2 |
| | | Keppenbach | 275 | . | . | 8.2 | 5.9 | . | . | . | . | . | 1.1 | . | 5.9 | 4.6 | 9.9 | 7.8 | . | 1.9 | . | 0.2 | . | . | 4.2 | 1.9 | 4.1 | 10.2 | . | . | 0.1 | 4.3 | 27.2 | . | 97.6 | 103 | + 3 | 16 | 14 | . | . |
| | | Buchenbach | 450 | . | 0.2 | 15.0 | 6.1 | . | . | . | . | . | 1.7 | 6.9 | 7.8 | 2.6 | 35.5 | 7.8 | . | 2.2 | . | 0.2 | . | 1.1 | 3.3 | 1.6 | . | 7.4 | . | . | . | 24.3 | 27.4 | 1.6 | 152.7 | | | 18 | 16 | . | . |
| | | St. Wilhelm | 990 | . | . | 9.4 | 2.8 | . | . | . | . | . | 6.6 | 3.6 | 12.4 | 4.4 | 17.9 | 5.4 | . | 3.7 | . | 0.6 | . | 3.3 | 6.9 | 1.1 | 4.2 | 7.3 | 0.5 | . | . | 21.6 | 29.9 | 1.9 | 143.5 | | | 19 | 17 | 1 | 1 |
| | | St. Peter | 722 | . | . | 20.0 | 7.1 | . | . | . | . | . | 0.4 | 6.6 | 8.7 | 4.3 | 10.0 | 20.2 | . | 5.7 | . | . | . | . | 10.0 | 4.6 | . | 8.7 | . | . | . | 20.6 | 23.1 | 2.1 | 152.1 | 130 | + 35 | 15 | 14 | . | . |
| | | Freiburg (Flughafen) | 247 | . | 0.0 | 8.2 | 4.8 | . | . | . | . | . | 0.8 | 3.6 | 7.8 | 8.5 | 27.1 | 13.2 | 0.2 | 1.0 | . | 0.0 | . | 0.4 | 2.8 | 9.1 | 0.4 | 5.8 | . | . | . | 10.0 | 26.8 | 0.0 | 130.5 | 149 | + 43 | 17 | 13 | . | . |
| | | Nordweil | 210 | . | . | 7.3 | 4.0 | . | . | . | . | . | 1.4 | 3.9 | 2.8 | 5.9 | 22.9 | 17.6 | . | 0.5 | . | . | . | . | 4.9 | 2.8 | 10.7 | 2.4 | . | . | . | 1.9 | 19.0 | 2.5 | 110.5 | | | 16 | 15 | . | . |
| | Rh. | Ottenheim | 155 | . | . | 6.2 | 4.5 | . | . | . | . | . | 1.1 | 3.3 | 10.5 | 4.5 | 11.8 | 2.7 | 0.1 | 6.2 | . | 0.2 | . | 0.3 | 9.2 | 1.4 | 1.9 | 2.0 | 0.5 | 0.3 | 1.2 | 15.5 | 7.1 | 1.6 | 92.1 | | | 22 | 17 | 1 | . |

# Mai — Tägliche Niederschlagshöhen in Millimetern, gemessen um 7 Uhr morgens — 1942

| Flußgebiet | | Ort | Seehöhe m | 1 | 2 | 3 | 4 | 5 | 6 | 7 | 8 | 9 | 10 | 11 | 12 | 13 | 14 | 15 | 16 | 17 | 18 | 19 | 20 | 21 | 22 | 23 | 24 | 25 | 26 | 27 | 28 | 29 | 30 | 31 | Monatssumme mm | % der Norm. | Abweichung v. d. Norm. | Zahl der Tage mit Niederschl. ≥0.1 | Niederschl. ≥1.0 | * ≥0.1 | ▣ |
|---|---|---|---|---|---|---|---|---|---|---|---|---|---|---|---|---|---|---|---|---|---|---|---|---|---|---|---|---|---|---|---|---|---|---|---|---|---|---|---|---|
| Basel bis Neckar | Kinzig | Schiltach | 330 | . | 1.3 | 6.3 | 3.1 | . | . | . | . | . | 0.7 | 1.5 | 6.3 | 2.3 | 2.8 | 17.5 | 0.9 | . | . | . | . | . | 13.2 | 13.1 | 6.9 | 8.3 | . | . | . | 10.8 | 44.2 | 6.2 | 115.3 | 125 | + 23 | 17 | 15 | 2 | . |
| | | Schramberg | 424 | . | 0.0 | 4.8 | 0.8 | . | . | . | . | 0.1 | 2.4 | 0.9 | 7.1 | 15.8 | 6.2 | 16.1 | 0.1 | 1.0 | . | . | . | 1.8 | 9.6 | 10.7 | 1.0 | 8.1 | . | . | 3.5 | 6.6 | 17.8 | 0.2 | 114.6 | 129 | + 26 | 19 | 14 | 1 | . |
| | | Abrahamsbühl | 620 | . | 3.7 | 4.5 | 7.5 | . | . | . | . | . | 1.1 | 2.0 | 6.5 | 5.5 | 1.8 | 21.8 | 0.2 | 1.9 | 0.5 | . | . | . | 8.5 | 14.1 | 3.1 | 7.2 | . | . | 1.2 | 9.7 | 19.5 | 1.5 | 121.8 | | | 20 | 18 | 3 | 3 |
| | | Oberwolfach | 285 | . | 0.7 | 16.1 | 9.2 | . | . | . | . | . | 0.3 | 4.0 | 5.1 | 5.4 | 12.8 | 24.7 | . | 1.4 | 0.2 | . | . | . | 9.0 | 15.7 | 9.0 | 4.5 | . | . | 1.4 | 1.1 | 22.0 | 5.1 | 147.7 | | | 19 | 16 | 1 | . |
| | | Oberharmersbach | 320 | . | 0.2 | 13.2 | 8.4 | . | . | . | . | . | 1.1 | 4.6 | 7.9 | 4.3 | 9.3 | 29.4 | . | 9.9 | . | 0.4 | . | . | 10.2 | 9.9 | 0.5 | 7.3 | . | 0.3 | 4.7 | 3.1 | 17.1 | 3.2 | 145.0 | 131 | + 34 | 20 | 16 | 2 | . |
| | | Gengenbach | 178 | . | . | 14.0 | 0.5 | . | . | . | . | . | . | 3.7 | 5.4 | 5.5 | 10.9 | 18.9 | . | 8.1 | . | 1.0 | . | . | 5.7 | 4.9 | 5.5 | 1.7 | . | 2.0 | 1.6 | 5.4 | 12.7 | . | 107.5 | 126 | + 22 | 17 | 16 | . | . |
| | | Seelbach | 220 | . | 6.0 | 5.9 | 4.3 | . | . | . | . | . | 0.4 | 3.4 | 3.6 | 7.4 | 7.9 | 3.8 | . | 0.9 | . | . | . | . | 5.0 | 0.8 | . | 8.2 | . | . | 1.5 | 2.5 | 16.8 | 0.6 | 77.0 | 92 | − 7 | 17 | 13 | . | . |
| | Rhein | Gebirg | 275 | . | . | 20.3 | . | . | . | . | . | . | . | 3.2 | 5.0 | . | 4.4 | 24.0 | . | 6.4 | . | . | . | . | 10.8 | 6.5 | . | 10.2 | . | . | 5.3 | 7.5 | 17.9 | 1.9 | 123.4 | | | 13 | 13 | . | . |
| | | Löcherberg | 328 | . | 0.6 | 15.8 | 7.2 | . | . | . | . | . | 1.4 | 2.9 | 5.2 | 5.6 | 3.5 | 26.8 | . | 8.5 | . | 0.8 | . | . | 11.8 | 11.5 | . | 12.3 | . | 0.5 | 6.4 | 2.4 | 18.2 | 2.5 | 143.9 | 118 | + 22 | 19 | 16 | . | . |
| | | Stollhofen | 126 | . | 7.2 | 10.4 | 5.6 | . | . | . | . | . | 6.7 | . | 13.1 | 2.2 | 0.4 | 5.6 | . | 2.8 | 0.1 | . | . | . | 19.2 | 2.4 | 9.2 | 3.1 | . | 4.4 | 6.6 | 17.8 | 13.7 | . | 130.5 | | | 18 | 16 | . | . |
| | | Bühlerhöhe | 760 | . | 0.9 | 24.3 | 6.2 | . | . | . | . | . | 0.5 | 3.1 | 1.9 | 5.2 | 2.3 | 13.0 | . | 8.4 | 0.6 | . | . | 0.1 | 16.3 | 9.6 | 1.0 | 15.3 | 2.4 | 5.2 | 17.6 | 12.8 | 18.9 | 3.4 | 169.0 | 116 | + 23 | 22 | 18 | 3 | 4 |
| | Murg | Ruhestein | 915 | 0.1 | 2.2 | 32.2 | 6.4 | . | . | . | . | . | . | 6.0 | 8.8 | 4.5 | 6.3 | 16.4 | . | 12.1 | . | 1.1 | . | 0.2 | 28.7 | 9.1 | 13.4 | 7.9 | . | 2.6 | 9.9 | 12.8 | 13.4 | 3.6 | 197.7 | 131 | + 47 | 21 | 19 | 4 | 4 |
| | | Baiersbronn | 590 | . | . | 8.5 | 1.1 | . | . | . | . | . | 1.0 | 1.8 | 3.0 | 4.8 | 0.9 | 17.0 | . | 3.7 | . | 0.5 | . | . | 10.8 | 9.8 | . | 11.8 | . | 1.1 | 7.8 | 14.2 | 21.0 | 2.3 | 185.1 | 173 | + 78 | 18 | 16 | 1 | . |
| | | Schönmünzach | 480 | . | 3.4 | 10.2 | 3.5 | . | . | . | . | . | 4.6 | 1.7 | 2.5 | 5.8 | 2.6 | 5.0 | . | 2.0 | . | 0.6 | . | 0.1 | 9.6 | 7.2 | 0.7 | 10.2 | . | 0.2 | 10.6 | 12.9 | 19.4 | 2.9 | 115.7 | 97 | − 4 | 21 | 17 | 3 | 1 |
| | | Unterstmatt | 930 | 0.0 | 6.4 | 24.6 | 6.3 | . | . | . | . | . | 1.4 | 4.9 | 4.0 | 5.1 | 23.8 | 29.6 | . | 5.5 | . | 0.9 | . | 0.6 | 17.5 | 11.8 | 8.4 | 14.5 | . | . | 12.5 | 12.0 | 18.7 | 1.5 | 210.0 | 130 | + 48 | 20 | 18 | 3 | 9 |
| | | Langenbrand | 220 | . | 2.8 | 12.1 | 2.3 | 0.0 | . | . | . | . | 0.2 | 1.1 | 12.6 | 2.3 | 7.3 | 7.8 | . | 3.7 | 1.4 | 0.9 | . | 0.4 | 11.2 | 6.5 | 3.5 | 7.2 | 0.4 | 4.9 | 11.8 | 14.7 | 18.1 | 1.6 | 134.8 | 136 | + 36 | 23 | 19 | 1 | . |
| | | Bütthof | 306 | . | 0.1 | 22.3 | 6.3 | . | . | . | . | . | 5.5 | 2.7 | 1.8 | 1.0 | 0.4 | 7.3 | . | 8.4 | 1.4 | 1.0 | . | 0.5 | 16.4 | 15.1 | 0.3 | 16.6 | 1.0 | 6.0 | 15.5 | 16.5 | 17.3 | 2.1 | 165.5 | 144 | + 51 | 23 | 19 | . | . |
| | | Rastatt | 116 | . | 2.1 | 5.7 | . | . | . | . | . | . | 5.7 | 4.5 | 1.4 | . | 17.8 | 0.7 | . | 1.6 | . | 0.5 | 0.9 | . | 14.5 | 1.4 | 5.2 | . | . | 9.0 | . | 20.5 | 2.5 | 6.5 | 100.5 | | | 17 | 14 | . | . |
| | Bh. | Langmühle | 240 | . | 0.0 | 9.7 | 0.8 | . | . | . | . | 8.1 | 12.4 | 5.2 | 9.6 | 1.4 | . | 3.4 | . | . | . | 2.2 | . | . | 13.6 | 4.7 | 0.1 | 5.6 | 5.0 | 5.5 | 6.7 | 3.7 | 4.6 | 2.9 | 105.2 | | | 19 | 17 | . | . |
| | Alb | Schielberg | 417 | 0.0 | 0.0 | 10.1 | 1.5 | . | . | . | . | . | 1.9 | 0.3 | 1.6 | 0.7 | 7.0 | 0.8 | . | 0.8 | 2.5 | . | . | 1.0 | 10.4 | 6.4 | 0.0 | 7.8 | 0.2 | 3.2 | 10.3 | 19.0 | 18.8 | 2.0 | 106.3 | 118 | + 16 | 20 | 15 | . | . |
| | | Karlsruhe (Flughafen) | 115 | 0.0 | 0.1 | 5.6 | 1.2 | 0.1 | . | . | . | 0.8 | 9.1 | 0.6 | 1.9 | 0.1 | . | 8.7 | 0.3 | 0.0 | 3.2 | 1.9 | . | 3.2 | 10.5 | 18.5 | 1.8 | 3.4 | . | 2.4 | 7.5 | 8.3 | 9.6 | 3.1 | 101.9 | 179 | + 45 | 23 | 17 | 1 | . |
| | Alb bis Speyerbach | Bergzabern | 181 | . | 0.3 | 4.2 | 1.5 | . | . | . | . | 0.4 | 6.9 | 3.5 | 0.9 | 0.5 | . | 3.8 | . | 0.2 | 4.6 | . | . | 3.3 | 6.9 | 0.3 | 2.8 | 3.9 | . | 6.7 | 1.6 | 1.5 | 7.6 | 4.7 | 66.1 | | | 21 | 15 | 1 | . |
| | | Annweiler | 240 | . | . | 3.6 | 0.6 | 1.1 | . | . | . | 1.6 | 12.8 | 5.6 | *3.0* | . | . | 23.5 | . | . | 4.6 | . | . | 6.2 | 2.2 | 0.2 | 3.6 | 7.5 | . | 5.1 | 2.7 | 3.6 | 6.0 | 1.8 | 95.3 | | | 19 | 17 | . | . |
| | | Germersheim | 108 | . | . | 4.3 | 1.7 | . | . | . | . | . | 8.1 | 0.9 | 1.9 | 1.2 | . | 5.1 | 0.9 | . | 0.9 | . | . | 4.1 | 5.3 | 3.5 | 4.1 | 1.9 | . | 4.1 | 2.3 | 3.9 | 6.2 | 2.3 | 62.7 | | | 19 | 16 | . | . |
| | | Bruchsal | 133 | . | 2.4 | 3.1 | 1.4 | . | . | . | . | . | 6.5 | 2.6 | . | . | . | 1.5 | 3.6 | 2.8 | 1.5 | . | . | 4.2 | 6.8 | 7.2 | 3.1 | 2.2 | . | 1.7 | 9.5 | 17.1 | 5.5 | 6.5 | 89.3 | | | 19 | 18 | 2 | . |
| | Speyerbach | Johanniskreuz | 472 | . | 0.0 | 9.3 | . | . | . | . | . | 8.2 | 10.0 | 4.3 | . | 2.4 | . | 9.8 | . | . | . | . | . | 3.4 | 5.4 | 2.4 | 9.3 | 2.5 | . | 6.4 | 7.8 | 4.8 | 5.3 | 2.3 | 99.6 | 149 | + 33 | 16 | 16 | 1 | . |
| | | Hochspeyer | 300 | . | . | 6.4 | 0.6 | . | . | . | . | . | 5.5 | 3.8 | 2.5 | 0.3 | . | . | . | . | 0.1 | . | . | 3.1 | 4.8 | 3.3 | 6.3 | 4.5 | . | 5.2 | 4.2 | 5.9 | 4.6 | 2.8 | 63.9 | 116 | + 9 | 17 | 14 | . | . |
| | | Neustadt (Weinstraße) | 144 | . | . | 5.5 | 0.9 | . | . | . | . | 1.0 | 3.2 | 2.0 | 1.6 | 0.6 | 0.0 | 5.3 | . | . | . | . | . | 3.5 | 1.9 | 1.7 | 6.0 | 0.9 | . | 4.0 | 2.1 | 1.2 | 5.8 | 2.7 | 49.9 | 116 | + 7 | 18 | 15 | . | . |
| | | Rhodt | 250 | . | . | *4.0* | *1.5* | . | . | . | . | 2.5 | 9.2 | 3.1 | 1.1 | 0.8 | . | 4.9 | . | . | 3.5 | . | . | 6.5 | 2.4 | 1.5 | 4.5 | 6.6 | . | 4.9 | *2.0* | *1.0* | *9.6* | 4.1 | 73.7 | | | 19 | 18 | . | . |
| | | Speyer | 98 | . | 4.0 | 3.3 | 1.3 | . | . | . | . | 0.1 | 8.1 | . | 1.3 | . | . | 0.7 | . | . | 3.4 | . | . | 5.8 | 1.4 | 1.6 | 2.2 | 1.5 | . | 3.2 | 1.6 | 1.7 | 5.8 | 4.1 | 47.1 | 102 | + 1 | 17 | 15 | 1 | . |
| | Bh. | Wiesloch | 135 | . | 0.0 | 4.3 | 1.6 | . | . | . | . | 0.0 | 4.2 | . | 0.2 | 0.6 | . | 0.4 | 1.9 | . | 0.6 | 0.7 | . | 5.1 | 5.7 | 6.6 | *2.0* | *2.0* | . | 3.1 | 4.6 | 7.8 | 9.7 | 2.1 | 63.2 | | | 19 | 14 | . | . |
| Neckar | Quelle bis Eyach | Schwenningen | 712 | . | 0.8 | 0.6 | 2.6 | . | . | . | . | . | 3.6 | 0.2 | 15.9 | 1.0 | 19.0 | 20.5 | 0.3 | 1.7 | . | . | . | 4.3 | 2.5 | 0.5 | 0.0 | 0.1 | 0.3 | . | . | 14.4 | 30.0 | . | 118.3 | 137 | + 32 | 18 | 11 | 3 | 1 |
| | | Mariazell | 715 | . | *1.0* | 0.4 | *1.0* | . | . | . | . | 0.0 | 8.5 | . | 8.5 | 2.2 | 17.5 | 14.2 | . | 0.6 | . | . | . | 0.2 | 2.8 | 4.7 | 1.3 | 2.7 | . | . | . | 14.7 | 24.2 | . | 104.5 | 135 | + 27 | 14 | 11 | 3 | . |
| | | Dreifaltigkeitsberg | 985 | . | 0.3 | 7.0 | 5.7 | . | . | . | . | 4.7 | 9.7 | 0.0 | 24.3 | 0.0 | 21.5 | 18.4 | 1.3 | 8.0 | . | 0.0 | 0.0 | 1.7 | 2.7 | 0.6 | 1.5 | 0.5 | 0.4 | 0.0 | . | 8.4 | 30.3 | 0.2 | 147.2 | | | 19 | 14 | 3 | 2 |
| | | Rottweil | 618 | . | 0.1 | 1.2 | 1.2 | . | . | . | . | 5.0 | 15.0 | 0.0 | 12.0 | 0.5 | 13.6 | 9.1 | . | 0.5 | . | 0.6 | . | 0.0 | 4.6 | 3.2 | 0.0 | *1.0* | . | . | . | 12.9 | 25.0 | 0.0 | 105.5 | 140 | + 30 | 11 | 5 | 2 | . |
| | | Oberndorf | 510 | . | 0.4 | 1.7 | 1.7 | . | . | . | . | 0.3 | 8.3 | 0.2 | 11.3 | 4.0 | 13.1 | 13.4 | . | 0.4 | . | . | . | . | 7.9 | 4.7 | 1.2 | 4.0 | . | . | . | 16.5 | 21.0 | 0.5 | 110.6 | 134 | + 28 | 17 | 13 | . | . |
| | | Fürnsal | 605 | . | 11.6 | 4.2 | . | . | . | . | . | 9.3 | 1.4 | 0.5 | 3.5 | 4.2 | 0.7 | 17.2 | . | 0.9 | . | . | . | . | 1.5 | 1.6 | 2.5 | 5.3 | . | . | . | 11.7 | 25.2 | 1.7 | 108.7 | | | 17 | 14 | 2 | . |
| | | Betra | 540 | . | 0.0 | 4.7 | 0.9 | . | . | . | . | 2.9 | 4.3 | 0.3 | 5.1 | 5.9 | 1.0 | 2.6 | . | 0.6 | . | 0.2 | . | . | 4.3 | 2.6 | . | 2.3 | . | . | . | 9.2 | 19.2 | . | 66.1 | 92 | − 6 | 16 | 12 | 2 | . |
| | Eyach | Meßstetten | 910 | . | 0.6 | 7.9 | 3.8 | . | . | . | . | 4.1 | 3.1 | . | 15.1 | 0.3 | 18.9 | 3.1 | 0.4 | 3.2 | . | . | . | 0.3 | 5.1 | 3.8 | 0.4 | 1.2 | 0.3 | . | . | 10.5 | 31.7 | 0.1 | 113.9 | | | 20 | 13 | 4 | 3 |
| | | Dotternhausen | 660 | . | 0.7 | 3.8 | 1.7 | . | . | . | . | 0.8 | 7.6 | 0.1 | 5.8 | 0.5 | 12.2 | 5.8 | 1.7 | 1.1 | . | 0.2 | . | . | 3.2 | 2.8 | 2.5 | 1.6 | 0.7 | . | . | 23.2 | 30.9 | . | 106.9 | | | 20 | 14 | 3 | . |
| | | Bickelsberg | 665 | . | 0.4 | 3.1 | 0.3 | . | . | . | . | 0.1 | 7.9 | . | 9.4 | 0.5 | 3.1 | . | . | 2.0 | . | 2.4 | . | 2.3 | 3.3 | 3.0 | 0.3 | 0.5 | . | . | . | 24.4 | 20.1 | 1.4 | 84.5 | | | 18 | 12 | 3 | 1 |
| | Eyach bis Fils | Hechingen | 537 | . | 0.9 | 6.8 | 1.2 | . | . | . | . | 5.8 | 11.9 | 0.1 | 8.3 | 0.5 | 2.5 | 1.3 | 1.4 | . | . | . | . | 0.1 | 4.8 | 2.4 | 1.2 | 2.7 | 0.3 | . | . | 24.9 | 32.2 | 0.9 | 110.2 | 133 | + 27 | 20 | 14 | 2 | . |
| | | Nebringen | 456 | . | . | 3.7 | 0.7 | . | . | . | . | 7.1 | 2.0 | 0.1 | 3.2 | 1.2 | . | 5.0 | . | . | . | 1.1 | . | . | 3.1 | 4.0 | 0.2 | 2.0 | . | 0.2 | . | 8.1 | 23.1 | 0.9 | 65.7 | 96 | − 3 | 17 | 12 | . | . |
| | | Tübingen | 395 | . | 0.3 | 6.7 | 1.8 | . | . | . | . | 3.2 | 7.0 | . | 3.0 | 0.8 | 3.0 | 6.8 | . | . | . | 0.9 | . | 0.2 | 10.3 | 3.9 | 0.1 | 3.6 | . | 2.1 | . | 6.4 | 22.9 | 0.4 | 83.4 | 108 | + 6 | 19 | 13 | 2 | . |
| | | Reutlingen | 393 | . | 0.2 | 4.8 | 1.7 | . | . | . | . | 1.2 | 5.0 | . | 6.3 | 0.4 | 0.6 | 12.9 | . | . | . | . | . | 0.9 | 11.2 | 1.3 | 4.8 | 2.3 | 0.2 | . | . | 8.8 | 27.3 | . | 89.9 | 110 | + 8 | 17 | 12 | 2 | . |
| | | Neuffen | 408 | . | . | 7.4 | 2.5 | . | . | . | . | . | 5.5 | . | 4.3 | 1.4 | 2.4 | 18.5 | . | . | 1.3 | 0.2 | . | . | 7.0 | . | 2.4 | 4.2 | . | 0.4 | . | 24.3 | 26.1 | 1.8 | 109.7 | 131 | + 26 | 16 | 14 | 1 | . |
| | Fils | Waldenbuch | 362 | . | 1.0 | 4.2 | 1.0 | . | . | . | . | 14.0 | | . | . | 3.0 | 2.1 | 3.8 | . | . | . | 0.4 | . | 1.1 | 2.5 | 1.3 | 0.7 | 2.0 | . | . | . | 10.7 | 20.8 | . | 68.6 | 93 | − 5 | 16 | 14 | . | . |
| | | Hohenstaufen | 605 | . | . | 6.0 | 2.1 | . | . | . | . | . | 1.2 | . | 3.0 | 2.1 | . | 1.2 | . | . | 2.0 | . | . | 2.9 | 2.0 | 13.3 | 1.2 | 2.3 | . | 2.5 | . | 32.5 | 39.0 | . | 124.1 | 157 | + 45 | 15 | 15 | 1 | . |
| | | Göppingen (Wasserwerk) | 320 | 0.0 | 0.0 | 4.7 | 1.7 | 0.1 | . | . | . | . | 3.9 | . | 3.6 | 2.9 | 0.2 | 10.8 | 5.2 | 0.2 | 4.5 | 0.0 | . | 1.1 | 5.8 | 6.3 | 3.0 | 4.1 | 0.2 | 0.4 | . | 43.2 | 22.9 | 0.0 | 124.8 | 169 | + 51 | 20 | 15 | 1 | . |
| | | Hohengehren | 465 | . | 1.4 | 1.3 | 1.8 | 0.4 | . | . | . | . | 0.6 | . | 1.2 | . | 1.4 | 10.0 | 0.3 | . | 0.9 | . | . | 5.5 | 3.7 | 14.3 | 7.8 | 4.1 | . | 1.1 | . | 17.2 | 24.6 | . | 97.6 | | | 18 | 14 | 2 | . |
| | Metar | Hohenheim | 400 | . | . | 6.2 | 0.5 | . | . | . | . | . | 4.4 | . | 2.4 | 0.6 | 8.8 | 14.2 | . | . | . | 0.6 | . | 0.3 | 2.6 | 1.4 | 1.8 | 2.4 | . | . | . | 9.5 | 19.3 | 1.6 | 76.6 | 110 | + 7 | 16 | 12 | 1 | . |
| | | Stuttgart-Süd | 408 | . | . | 6.6 | 0.8 | 0.0 | . | . | . | 0.8 | 5.0 | 0.0 | 2.0 | 1.2 | 11.8 | 23.8 | . | . | 0.2 | 0.3 | . | 0.3 | 2.7 | 1.5 | 2.5 | 2.5 | 0.0 | . | . | 12.6 | 18.5 | 0.4 | 93.5 | | | 18 | 12 | 1 | . |

| Flußgebiet | | Ort | Seehöhe m | 1 | 2 | 3 | 4 | 5 | 6 | 7 | 8 | 9 | 10 | 11 | 12 | 13 | 14 | 15 | 16 | 17 | 18 | 19 | 20 | 21 | 22 | 23 | 24 | 25 | 26 | 27 | 28 | 29 | 30 | 31 | Monatssumme mm | Monatssumme % der Norm. | Abweichung v. d. Norm. | Zahl der Tage mit Niederschl. ≧0.1 | Niederschl. ≧1.0 | * ≧0.1 | ▣ |
|---|---|---|---|---|---|---|---|---|---|---|---|---|---|---|---|---|---|---|---|---|---|---|---|---|---|---|---|---|---|---|---|---|---|---|---|---|---|---|---|---|
| Neckar | Rems | Lauterburg | 670 | . | . | 8.4 | 1.1 | . | . | . | . | . | 7.2 | . | 0.5 | 2.0 | 9.0 | 3.5 | 3.0 | . | 2.3 | . | . | 11.4 | 4.6 | 8.1 | 1.2 | 2.6 | . | . | . | 31.0 | 20.0 | . | 115.9 | 138 | + 32 | 16 | 15 | 2 | . |
| | | Heubach | 475 | . | 0.9 | 6.4 | 2.3 | 0.9 | . | . | . | . | 9.9 | 0.9 | 1.0 | 2.0 | 13.2 | 3.9 | 3.5 | . | 3.3 | . | . | 5.0 | 1.0 | 8.0 | 0.9 | 3.3 | . | . | . | 50.9 | 20.8 | . | 138.1 | 184 | + 63 | 19 | 15 | 1 | . |
| | | Schorndorf | 269 | . | 0.0 | 7.4 | 0.9 | . | . | . | . | 0.4 | 2.8 | . | 1.7 | 1.0 | 2.0 | 4.2 | 2.9 | 0.2 | 0.0 | 1.5 | . | 3.2 | 2.5 | 7.7 | 11.2 | 4.1 | . | 0.2 | 0.1 | 17.5 | 21.6 | . | 93.1 | 129 | + 21 | 21 | 15 | 1 | . |
| | | Fellbach | 287 | . | . | 6.0 | 0.5 | 0.2 | . | . | . | . | 2.2 | . | 2.1 | 0.3 | 8.4 | 3.4 | 0.2 | . | 0.2 | 0.1 | . | 0.4 | 3.8 | 0.3 | . | 5.4 | . | . | . | 6.6 | 17.6 | 2.8 | 60.5 | 97 | − 2 | 18 | 10 | 1 | . |
| | Murr | Murrhardt | 291 | . | 0.0 | 5.8 | 2.0 | . | . | . | . | . | . | . | 5.5 | 3.5 | 1.4 | 1.4 | . | . | 1.5 | . | . | 1.0 | 7.0 | 7.6 | 5.8 | 4.3 | 0.1 | . | 1.5 | 12.8 | 18.0 | 0.6 | 79.8 | 104 | + 3 | 15 | 14 | 1 | . |
| | | Backnang | 305 | 0.3 | . | 4.6 | 5.9 | . | . | . | . | . | 2.4 | . | 6.2 | 2.1 | 7.8 | 3.4 | 3.7 | . | 1.0 | 1.4 | . | 3.0 | 6.8 | . | 2.4 | 3.1 | . | 0.8 | 0.6 | 7.8 | 18.9 | 0.3 | 82.5 | 117 | + 12 | 20 | 16 | . | . |
| | | Winnenden | 285 | . | 0.0 | 8.8 | 0.5 | 0.2 | . | . | . | . | 3.0 | . | 4.6 | 1.1 | 12.0 | 6.0 | 3.3 | 0.2 | 0.9 | . | . | 0.4 | 6.6 | 6.2 | 1.3 | 4.7 | . | . | 0.1 | 11.0 | 21.8 | 0.5 | 94.2 | 136 | + 25 | 20 | 14 | 1 | . |
| | Enz | Kaltenbronn | 862 | 0.1 | 6.5 | 16.4 | 5.6 | 0.0 | . | . | . | . | 0.5 | 0.7 | 4.4 | 6.5 | 12.5 | 13.1 | . | 4.8 | . | 2.8 | . | 0.5 | 15.6 | 10.0 | 1.5 | 6.1 | 0.6 | 4.5 | 9.5 | 17.4 | 22.5 | 0.7 | 162.8 | 144 | + 50 | 23 | 17 | 4 | 5 |
| | | Wildbad-Sommerberg | 727 | . | 0.2 | 6.6 | 2.0 | . | . | . | . | . | 0.9 | 0.4 | 4.2 | 6.4 | 4.5 | 2.2 | . | 3.0 | . | 0.7 | . | 1.0 | 11.1 | 7.4 | 7.1 | 3.3 | 0.5 | 3.3 | 11.7 | 10.0 | 23.7 | 2.2 | 112.4 | | | 22 | 17 | 3 | 1 |
| | Enz, Nagold | Simmersfeld | 726 | . | 5.7 | 8.0 | 0.4 | . | . | . | . | 1.0 | 0.5 | 2.4 | 4.2 | 3.4 | 8.0 | 10.0 | 0.2 | 1.1 | . | 0.5 | . | 0.3 | 10.5 | 5.2 | 6.8 | 2.3 | 1.0 | 1.0 | 4.5 | 12.5 | 21.1 | 7.8 | 118.4 | 122 | + 21 | 22 | 18 | 3 | 1 |
| | | Wart | 593 | . | . | 3.2 | 3.3 | . | . | . | . | 0.2 | 8.0 | 0.1 | 4.6 | 2.5 | 2.1 | 9.5 | 1.3 | 0.2 | 0.1 | . | . | 0.4 | 7.0 | 0.2 | 3.2 | 0.8 | . | . | 8.2 | 7.1 | 19.3 | 0.1 | 81.5 | 111 | + 8 | 21 | 13 | 2 | . |
| | | Nagold | 403 | Tabelle nicht mehr vorhanden | | | | | | | | | | | | | | | | | | | | | | | | | | | | | | | *75.0* | *97* | *− 2* | | | | |
| | Nagold | Neuhengstett | 534 | . | 0.2 | 5.0 | 0.6 | . | . | . | . | . | 0.6 | 1.2 | 7.4 | 6.1 | 6.0 | 2.0 | . | . | 0.4 | . | . | 1.1 | 5.2 | 2.7 | 1.1 | 0.6 | . | 0.7 | 1.2 | 7.4 | 21.3 | 0.8 | 71.6 | 109 | + 6 | 19 | 13 | 2 | . |
| | | Böblingen | 432 | . | 0.0 | 6.2 | 1.1 | 0.0 | . | . | . | 0.0 | 3.5 | 0.0 | 2.5 | 1.0 | 1.7 | 3.5 | . | . | 0.0 | 0.1 | . | 0.5 | 2.6 | 1.4 | 2.2 | 1.1 | 0.0 | 0.0 | 0.0 | 6.1 | 20.1 | 0.7 | 54.3 | 78 | − 15 | 16 | 13 | 1 | . |
| | | Tiefenbronn | 430 | . | 0.2 | 3.9 | 1.5 | . | . | . | . | 1.0 | 0.9 | 0.7 | 5.1 | 7.2 | 21.8 | 1.0 | . | 0.1 | 1.0 | 0.3 | . | 0.3 | 5.9 | 1.8 | 0.6 | 2.0 | . | 2.1 | 2.3 | 12.4 | 22.4 | 0.2 | 94.7 | 134 | + 24 | 23 | 14 | 2 | . |
| | Enz | Pforzheim | 256 | . | 0.7 | 4.0 | 1.8 | . | . | . | . | 0.5 | 0.6 | 0.5 | 4.5 | 6.7 | 4.5 | 0.5 | . | 0.2 | 1.7 | . | . | 0.5 | 5.4 | 2.5 | . | 4.7 | 0.4 | 2.6 | 4.4 | 13.4 | 23.1 | 0.0 | 83.2 | 122 | + 15 | 21 | 13 | 1 | . |
| | | Mühlacker | 228 | . | 0.0 | 1.5 | . | . | . | . | . | 0.0 | . | 3.4 | 7.1 | 1.4 | . | . | . | 0.4 | 1.4 | 0.9 | . | 4.3 | 5.7 | 0.2 | 0.9 | . | 1.5 | 3.5 | 16.0 | 9.7 | 3.4 | . | 80.9 | 135 | + 21 | 16 | 12 | . | . |
| | | Heimerdingen | 312 | . | 0.0 | 1.9 | 0.6 | . | . | . | . | 0.3 | 0.7 | . | 23.6 | 5.7 | 8.4 | 7.4 | . | . | 0.3 | 0.2 | . | 0.4 | 4.4 | 0.4 | 3.3 | 1.1 | . | 1.7 | 0.7 | 10.4 | 21.0 | 0.1 | 92.6 | 143 | + 28 | 20 | 11 | . | . |
| | | Ochsenbach | 290 | . | 0.5 | 4.6 | 1.2 | . | . | . | . | . | 2.1 | . | 3.7 | 5.8 | 1.1 | 3.4 | 0.0 | . | 1.3 | 2.5 | . | 1.8 | 8.6 | 5.9 | . | 2.8 | . | 1.2 | 1.7 | 15.9 | 21.5 | 0.1 | 85.7 | | | 18 | 15 | 1 | . |
| | Neckar | Bönnigheim | 222 | . | . | 5.2 | 1.8 | . | . | . | . | . | 0.3 | . | 3.1 | 6.0 | 4.5 | 21.2 | 0.8 | . | . | 2.1 | . | 1.4 | 5.6 | 1.5 | . | 3.6 | . | 0.7 | 0.9 | 10.8 | 27.6 | . | 97.1 | 156 | + 35 | 17 | 13 | . | . |
| | | Heilbronn | 190 | . | 0.1 | 5.1 | 1.0 | . | . | . | . | 0.2 | 0.8 | . | 3.6 | 7.4 | 2.2 | 16.0 | 0.2 | . | 0.2 | 1.1 | . | 4.3 | 12.2 | 4.3 | . | 1.9 | . | 1.1 | 0.8 | 8.2 | 27.3 | 0.3 | 98.3 | 166 | + 39 | 21 | 14 | 1 | . |
| | | Weinsberg | 200 | . | 0.7 | 5.7 | 0.3 | . | . | . | . | . | 0.7 | . | 7.5 | 1.6 | 6.3 | 6.5 | 0.1 | . | . | 1.1 | . | 4.1 | 18.6 | 8.4 | 5.5 | 2.6 | . | 0.8 | 1.5 | 15.1 | 18.7 | 0.5 | 106.3 | 166 | + 42 | 20 | 14 | . | . |
| | Kocher | Abtsgmünd | 389 | . | 0.1 | 5.9 | . | 0.4 | . | . | . | 0.2 | 4.4 | . | 0.4 | 1.0 | 2.0 | 29.8 | . | . | 0.6 | . | . | . | 1.4 | 2.5 | 2.9 | 3.1 | . | 4.1 | . | 3.8 | 17.1 | . | 113.9 | 158 | + 42 | 17 | 12 | 2 | . |
| | | Welzheim | 504 | . | 0.1 | 7.7 | 2.0 | . | . | . | . | 2.6 | . | 2.7 | 2.6 | 3.3 | 2.5 | 6.6 | 0.8 | . | 3.5 | . | . | 1.7 | 6.5 | 7.3 | 3.5 | 4.4 | . | . | 0.2 | 20.4 | 23.8 | . | 102.2 | | | 19 | 16 | 2 | . |
| | | Mönchsberg | 485 | . | 0.3 | 5.2 | 0.9 | . | . | . | . | . | 2.5 | 0.5 | 3.1 | 4.0 | 11.2 | 2.6 | 0.4 | . | 2.6 | 1.0 | . | 1.4 | 5.1 | 8.1 | 7.9 | 4.1 | . | . | 2.4 | 11.0 | 16.9 | . | 91.2 | 102 | + 2 | 20 | 16 | 2 | . |
| | | Schwäbisch-Hall (Stadt) | 292 | . | 0.0 | 4.8 | 1.7 | . | . | . | . | 0.3 | 1.3 | . | 2.3 | 4.3 | 1.5 | 7.0 | . | . | 0.5 | 0.4 | . | 1.1 | 5.2 | 0.8 | 4.7 | 3.0 | 0.3 | . | 2.0 | 24.8 | 16.6 | 6.4 | 89.0 | 131 | + 21 | 20 | 15 | 1 | . |
| | | Rückertsbronn | 447 | Einzelwerte unbrauchbar | | | | | | | | | | | | | | | | | | | | | | | | | | | | | | | 89.2 | | | 13 | 13 | . | . |
| | | Künzelsau | 220 | . | 0.0 | 1.3 | 0.0 | 0.0 | . | . | . | 2.2 | 2.3 | . | 0.9 | 2.3 | . | 6.4 | 8.5 | . | 0.1 | 0.6 | . | 2.7 | 3.6 | 10.3 | 0.8 | 2.5 | . | 0.6 | 2.8 | 17.6 | 15.7 | 0.7 | 81.9 | 121 | + 14 | 19 | 13 | . | . |
| | | Obersteinbach | 461 | . | 0.1 | 4.4 | 0.7 | 0.0 | . | . | . | 0.0 | 2.8 | . | 23.6 | 2.6 | 0.7 | 5.1 | 0.2 | . | 0.5 | 0.2 | . | 1.8 | 10.1 | 3.2 | 7.8 | 3.0 | 0.2 | 1.2 | 2.8 | 10.6 | 20.8 | 0.3 | 102.7 | | | 22 | 14 | 2 | . |
| | Jagst | Ellwangen | 440 | . | 0.0 | 4.8 | 0.4 | 0.3 | . | . | . | 1.4 | 4.7 | . | 0.1 | 1.9 | 2.7 | 13.8 | 2.3 | . | 2.4 | 0.0 | . | 0.5 | 5.3 | 3.8 | 0.5 | 2.6 | 0.3 | 0.8 | . | 20.3 | 16.1 | 0.3 | 85.3 | 113 | + 10 | 21 | 13 | . | . |
| | | Gründelhardt | 475 | . | 0.1 | 5.9 | 0.5 | 0.5 | . | . | . | 0.0 | 1.0 | . | 0.7 | 1.1 | 0.0 | 0.3 | 1.2 | . | 2.1 | . | . | 0.4 | 7.8 | 4.0 | 4.6 | 1.5 | . | . | 1.4 | 38.1 | 17.6 | 0.9 | 89.7 | 130 | + 21 | 17 | 12 | 2 | . |
| | | Gerabronn | 455 | . | 0.0 | 2.2 | . | 0.2 | . | . | . | 3.5 | 1.7 | . | 3.4 | 2.9 | 0.0 | 0.0 | 1.4 | . | . | 0.3 | . | 2.5 | 4.4 | 8.0 | 2.5 | 1.4 | . | 0.1 | 5.1 | 22.2 | 21.0 | . | 82.8 | 119 | + 13 | 17 | 14 | 2 | . |
| | | Langenburg | 438 | . | 1.0 | 2.2 | 0.3 | . | . | . | . | . | 3.0 | . | 3.0 | 2.2 | . | . | 3.8 | . | 0.2 | 0.1 | . | 3.5 | 5.5 | 8.4 | 0.2 | 3.2 | . | 0.8 | 3.2 | 20.0 | 23.3 | 0.2 | 84.1 | 129 | + 19 | 18 | 11 | 1 | . |
| | | Dörzbach | 239 | . | . | 2.2 | . | . | . | . | . | 0.9 | 0.8 | . | 0.2 | 1.9 | 0.1 | 1.5 | 9.6 | . | 0.2 | 1.5 | . | 3.4 | 6.1 | . | 2.5 | 1.4 | . | 0.1 | 3.1 | 11.6 | 18.5 | 10.9 | 76.5 | | | 19 | 13 | . | . |
| | | Eubigheim | 325 | . | 1.0 | 0.1 | 0.1 | . | . | . | . | 0.0 | 0.0 | . | 1.9 | 0.0 | 29.2 | 1.0 | . | . | 0.1 | 1.6 | . | 3.9 | 1.0 | 1.4 | 1.9 | 1.7 | . | 1.2 | 2.2 | 5.1 | 18.2 | 0.0 | 71.6 | | | 17 | 14 | 2 | . |
| | | Möckmühl | 175 | . | . | 2.3 | . | . | . | . | . | 0.2 | 0.3 | . | 1.2 | 1.1 | 7.9 | 15.5 | . | . | 1.5 | 1.6 | . | 7.7 | 4.5 | 0.8 | 0.4 | 2.5 | . | 2.0 | 2.1 | 9.6 | 17.0 | 0.5 | 78.7 | 134 | + 20 | 19 | 14 | . | . |
| | | Allfeld | 225 | . | . | 1.3 | . | . | . | . | . | . | 0.6 | . | 1.0 | . | 10.4 | 4.0 | . | . | 0.7 | . | . | 3.0 | 6.0 | 6.2 | 5.2 | 1.6 | . | 2.7 | 1.1 | 10.0 | 19.2 | 0.3 | 73.3 | | | 16 | 13 | . | . |
| | Jagst bis Elsenz | Balsbach | 490 | 0.0 | 0.5 | 5.0 | . | . | . | . | . | . | 1.5 | . | 1.3 | . | . | . | . | . | . | 0.3 | . | 4.1 | 2.5 | 3.6 | 2.2 | 8.1 | . | 3.2 | 4.1 | 7.6 | 18.8 | 5.5 | 68.3 | | | 15 | 13 | 2 | . |
| | | Oberdielbach | 475 | . | 0.1 | . | 0.4 | . | . | . | . | . | 13.8 | . | 1.0 | 0.8 | 1.8 | 0.8 | 0.1 | . | 0.9 | . | . | 0.2 | 9.8 | 2.0 | 5.1 | 3.0 | . | 1.6 | 6.2 | 0.6 | 18.4 | 21.2 | 87.8 | 122 | + 16 | 19 | 11 | 1 | . |
| | | Itterkraftwerk | 165 | . | 1.4 | 1.0 | 0.6 | . | . | . | . | 0.5 | 8.8 | . | 1.3 | 0.7 | 0.3 | 1.2 | . | . | 1.1 | 0.8 | . | 3.6 | 1.5 | 1.6 | 3.6 | 4.5 | . | 2.6 | 4.3 | 8.6 | 20.3 | 5.0 | 73.3 | 116 | + 10 | 21 | 16 | 1 | . |
| | | Tromm | 523 | . | . | 3.9 | 1.5 | . | . | . | . | 2.9 | 15.8 | . | 1.4 | 0.6 | . | 0.3 | . | . | . | . | . | 6.3 | 0.5 | 7.7 | 3.0 | 6.1 | . | 11.0 | 9.7 | 2.0 | 6.0 | 5.5 | 84.2 | 115 | + 11 | 17 | 14 | 2 | . |
| | Elsenz | Elsenz | 239 | . | 1.7 | 5.1 | . | . | . | . | . | . | 2.3 | . | 0.8 | . | 0.1 | . | 1.3 | . | 0.6 | 1.0 | . | 4.8 | 13.1 | 2.8 | . | 4.9 | . | . | 2.8 | 8.5 | 23.0 | 2.9 | 75.7 | 119 | + 12 | 16 | 13 | . | . |
| | | Eppingen | 205 | . | 0.2 | 1.8 | 5.8 | . | . | . | . | . | 0.9 | . | 5.2 | 1.8 | 0.2 | 1.9 | 0.2 | . | 1.3 | 3.5 | . | 3.2 | 9.8 | 13.8 | 0.6 | 3.1 | . | 1.4 | 1.9 | 6.1 | 23.0 | 2.4 | 88.1 | 147 | + 28 | 21 | 16 | . | . |
| | Kocher | Königstuhl | 561 | 0.0 | 1.1 | 3.7 | 1.6 | . | . | . | . | 0.6 | 27.4 | . | 0.7 | 1.4 | . | 0.0 | . | . | 1.8 | 0.3 | . | 5.0 | 12.4 | 6.8 | 3.7 | 7.8 | . | 3.5 | 6.4 | 8.0 | 9.8 | 9.5 | 111.5 | 167 | + 45 | 19 | 16 | 3 | . |
| | | Ladenburg | 100 | . | 3.8 | 1.1 | 0.9 | . | . | . | . | . | 30.7 | . | 6.5 | . | . | . | . | . | . | . | . | 2.8 | 0.5 | 2.2 | 1.8 | 1.8 | . | 6.6 | 3.6 | 1.8 | 2.5 | 2.9 | 69.5 | | | 15 | 13 | . | . |
| Neckar bis Main | Rhein | Mannheim-Sandhofen | 95 | 0.0 | 1.8 | 1.7 | 2.1 | . | . | . | . | . | 15.8 | . | 2.5 | 2.3 | . | . | 0.5 | . | 0.0 | 0.0 | . | 2.7 | 0.3 | 1.8 | 3.5 | 3.8 | . | 3.3 | 1.7 | 0.2 | 5.2 | 3.8 | 53.0 | 118 | + 8 | 17 | 14 | 1 | . |
| | | Jägerthal | 200 | . | 3.7 | 6.9 | . | . | . | . | . | . | 7.2 | 4.8 | 3.2 | 6.6 | . | . | 0.1 | . | 0.1 | . | . | 2.9 | 2.7 | 3.3 | 5.6 | 3.9 | . | 5.9 | 4.9 | 2.6 | 7.0 | 2.3 | 73.7 | | | 18 | 16 | 1 | . |
| | | Frankenthal | 94 | . | 4.7 | 2.6 | 1.2 | . | . | . | . | . | 7.7 | . | 5.1 | 1.3 | . | . | . | . | . | . | . | 2.8 | 0.0 | 0.0 | 2.5 | 2.2 | . | 2.3 | 1.1 | 1.2 | 5.4 | 1.9 | 42.0 | 100 | 0 | 14 | 14 | 1 | . |
| | | Worms | 91 | . | 0.0 | 2.5 | 0.6 | . | . | . | . | . | 10.6 | . | 10.2 | 7.2 | . | . | . | . | 0.0 | . | . | 4.5 | 0.2 | 10.2 | 5.7 | 1.0 | . | 3.0 | 1.1 | 3.4 | 5.0 | 0.7 | 65.9 | 140 | + 19 | 15 | 12 | . | . |
| | | Stetten | 250 | . | . | 3.7 | 0.7 | . | . | . | . | . | 1.9 | 0.4 | 11.3 | 0.4 | . | . | . | . | . | . | . | 4.0 | 3.5 | 7.0 | 0.3 | 4.0 | . | 3.0 | 3.5 | 1.0 | 5.6 | . | 50.3 | | | 15 | 11 | . | . |
| | | Mörlenbach | 190 | . | 0.8 | 3.2 | 0.4 | . | . | . | . | 2.7 | 19.1 | . | 1.3 | 1.0 | . | . | . | . | . | . | . | 4.2 | 0.0 | 9.3 | 8.4 | 1.8 | . | 7.9 | 6.5 | 3.5 | 7.8 | 6.5 | 84.4 | | | 16 | 14 | 1 | . |
| | | Auerbach | 117 | 0.0 | . | 2.4 | 1.1 | . | . | . | . | . | 22.9 | . | 21.7 | 4.6 | . | . | . | . | . | . | . | 6.4 | 2.7 | 3.9 | 3.0 | 3.1 | . | 3.2 | 4.5 | 0.7 | 5.2 | 3.0 | 88.4 | | | 15 | 14 | . | . |
| | | Gernsheim | 90 | . | . | 0.9 | 0.7 | . | . | . | . | . | 8.8 | . | 3.1 | 0.3 | . | . | . | . | . | . | . | 7.7 | 3.2 | 0.5 | 3.0 | 2.0 | . | 3.2 | 2.3 | 7.2 | 4.4 | 1.9 | 49.2 | 117 | + 7 | 15 | 11 | . | . |
| | | Neunkirchen | 508 | 0.0 | 1.1 | 0.4 | 0.8 | . | . | . | . | 0.0 | 15.0 | . | 16.0 | 3.1 | . | . | . | . | . | . | . | 7.7 | 4.0 | 5.2 | 2.9 | 4.4 | . | 6.4 | 6.9 | 0.7 | 6.3 | 4.6 | 85.5 | | | 16 | 13 | 2 | . |
| | | Darmstadt (Rosenhöhe) | 180 | . | 1.5 | 0.2 | 0.5 | . | . | . | . | . | 8.8 | . | 5.3 | 0.7 | . | . | . | . | . | . | . | 6.5 | 17.0 | 2.0 | 5.0 | 0.3 | . | 5.4 | . | 5.7 | 5.8 | 3.5 | 68.2 | | | 15 | 11 | 1 | . |

**Mai** — **Tägliche Niederschlagshöhen in Millimetern, gemessen um 7 Uhr morgens** — **1942**

| Flußgebiet | | Ort | See-höhe m | 1 | 2 | 3 | 4 | 5 | 6 | 7 | 8 | 9 | 10 | 11 | 12 | 13 | 14 | 15 | 16 | 17 | 18 | 19 | 20 | 21 | 22 | 23 | 24 | 25 | 26 | 27 | 28 | 29 | 30 | 31 | Monatssumme mm | % der Norm. | Abweichung v. d. Norm. | Zahl der Tage mit Niederschl. ≥0.1 | ≥1.0 | * ≥0.1 | ▣ |
|---|---|---|---|---|---|---|---|---|---|---|---|---|---|---|---|---|---|---|---|---|---|---|---|---|---|---|---|---|---|---|---|---|---|---|---|---|---|---|---|
| Main | Weißer Main | Ölschnitz | 550 | . | . | . | . | 0.0 | . | . | . | . | . | 5.4 | 8.6 | 0.4 | 2.6 | 1.8 | . | . | 1.8 | 1.9 | . | 3.6 | 4.8 | 0.1 | . | 7.1 | . | 1.2 | 2.3 | 10.7 | 11.5 | 0.7 | 64.5 | | | 16 | 13 | 1 | . |
| | | Berneck | 388 | 0.0 | 0.4 | . | 0.1 | 0.4 | . | . | . | . | . | 0.0 | 11.2 | 0.1 | . | 8.8 | . | . | 0.8 | 0.2 | . | 4.4 | 10.3 | 2.9 | . | 3.8 | . | . | 2.8 | 7.8 | 12.6 | 1.6 | 68.2 | 106 | + 4 | 16 | 10 | 1 | . |
| | | Marktleugast | 555 | 0.6 | 0.2 | . | 0.5 | 1.0 | . | . | . | . | . | 0.5 | 12.0 | 0.7 | 4.0 | 1.9 | . | . | 1.6 | 3.6 | . | 3.1 | 9.7 | 1.8 | 0.3 | 7.0 | . | 1.2 | 6.5 | 18.8 | 13.7 | 0.5 | 89.2 | 119 | + 14 | 21 | 14 | 3 | . |
| | | Wartenfels | 490 | 0.0 | 0.0 | . | 0.2 | 0.3 | . | . | . | . | . | . | 33.0 | 0.6 | . | . | . | . | 2.9 | 1.3 | . | 3.7 | 20.6 | 1.2 | . | 4.0 | . | 1.9 | 1.4 | 20.6 | 14.2 | 2.2 | 108.1 | | | 15 | 12 | 2 | . |
| | Roter Main | Creußen | 420 | 2.0 | 2.9 | . | . | . | . | . | . | 1.5 | 0.9 | . | 6.2 | . | . | 3.6 | . | . | 1.6 | 0.4 | . | 4.1 | 1.3 | 1.8 | . | 2.3 | . | . | 0.2 | 9.0 | 9.0 | . | 46.8 | 77 | − 14 | 15 | 12 | 1 | 2 |
| | | Weidenberg | 431 | . | 0.1 | . | . | 0.7 | . | . | . | 0.2 | 0.3 | . | 6.7 | . | . | 8.6 | . | . | 6.6 | 2.2 | . | 6.6 | 3.2 | 3.2 | . | 6.7 | . | 0.6 | . | 6.7 | 11.9 | 1.3 | 65.6 | 103 | + 2 | 16 | 11 | 1 | . |
| | | Bayreuth (Flugh.) | 485 | 0.0 | 2.1 | . | 0.0 | 0.0 | 0.2 | . | . | 0.0 | 0.0 | 0.0 | 11.0 | 0.1 | 0.0 | 11.2 | 0.1 | . | 0.8 | 0.5 | . | 4.5 | 11.2 | 2.2 | 5.0 | 3.1 | . | 0.9 | 1.0 | 9.0 | 10.6 | 1.4 | 74.9 | | | 18 | 12 | 1 | . |
| | I. | Arnstein | 460 | 0.2 | 2.6 | . | . | . | . | . | . | . | . | 0.4 | 7.0 | . | 5.5 | 13.1 | . | . | 2.0 | 0.3 | . | 3.3 | 9.3 | 4.4 | . | 6.3 | . | 2.1 | 2.0 | 23.4 | 1.6 | 3.8 | 87.3 | 147 | + 28 | 17 | 14 | 2 | . |
| | Rodach | Rodacherbrunn | 688 | 1.6 | 0.4 | . | . | 0.6 | . | . | . | . | . | 0.3 | 11.8 | 0.1 | 0.9 | . | . | . | 15.1 | . | . | 5.6 | 17.9 | 2.6 | . | 2.3 | . | 1.1 | 0.6 | 9.9 | 13.4 | 2.5 | 86.7 | 110 | + 8 | 17 | 11 | 2 | 1 |
| | | Steinbach b. G. | 670 | 2.5 | 2.1 | . | . | . | . | . | . | . | 0.2 | . | 12.1 | . | . | . | . | . | 13.4 | . | . | 3.4 | 4.1 | . | . | 20.2 | 1.8 | 2.1 | 23.7 | 18.6 | 0.8 | 10.0 | 115.0 | 162 | + 44 | 14 | 12 | 1 | . |
| | | Rodeck | 660 | 0.6 | 0.8 | . | 0.6 | . | . | . | . | . | . | . | 11.2 | 0.3 | 0.0 | . | . | . | 9.5 | 1.2 | . | 3.2 | 29.5 | 4.7 | . | 4.3 | . | 1.6 | 1.9 | 22.8 | 15.6 | 1.6 | 109.4 | | | 16 | 12 | 1 | 1 |
| | | Presseck | 640 | 0.2 | . | 0.0 | . | 0.3 | . | . | . | . | . | 0.0 | 28.3 | . | 0.0 | . | . | . | 2.5 | 3.5 | . | 3.3 | 30.6 | 4.0 | 0.0 | 3.8 | . | 1.0 | 1.8 | 26.7 | 17.8 | 2.5 | 126.3 | 180 | + 56 | 14 | 12 | . | . |
| | | Steinbach a. Wald | 580 | 0.8 | 3.3 | . | . | 0.5 | . | . | . | 0.5 | . | 0.4 | 10.4 | . | 6.8 | . | . | . | 13.9 | . | . | 6.0 | 6.7 | 2.8 | . | 3.4 | . | 1.6 | 1.5 | 9.6 | 8.6 | 2.8 | 79.6 | 123 | + 15 | 17 | 13 | 1 | . |
| | | Rothenkirchen | 376 | 0.7 | . | . | 1.3 | . | . | . | . | . | 1.1 | . | 8.7 | . | 0.2 | 0.3 | . | . | 15.0 | 0.2 | . | 7.2 | 25.5 | 0.7 | . | 5.0 | . | 2.0 | 1.0 | 12.3 | 16.2 | 2.2 | 99.6 | 161 | + 38 | 17 | 13 | . | . |
| | | Kronach | 320 | 0.0 | 0.0 | 0.2 | . | . | . | . | . | 0.3 | 0.8 | . | 9.3 | 0.4 | . | . | . | . | 6.4 | 0.9 | . | 2.9 | 14.7 | 2.1 | . | 2.2 | . | 1.0 | 1.4 | 15.6 | 11.3 | . | 69.5 | 111 | + 7 | 15 | 10 | 2 | 2 |
| | | Kirchleus | 425 | . | . | 0.0 | . | . | . | . | . | . | . | . | 9.2 | 0.6 | 1.6 | 1.4 | . | . | 0.4 | 3.2 | . | 3.7 | 20.8 | 2.7 | . | 4.3 | . | 1.1 | 1.3 | 17.5 | 13.1 | 1.8 | 82.1 | | | 15 | 13 | . | . |
| | Main | Vierzehnheiligen | 387 | . | 2.3 | . | . | . | . | . | . | . | 0.5 | 0.4 | 6.5 | 1.3 | 2.6 | 2.2 | . | . | . | 4.6 | . | 3.9 | . | 3.5 | . | 4.1 | . | 1.1 | 1.6 | 8.9 | 18.0 | 1.1 | 62.6 | 107 | + 4 | 17 | 14 | 1 | . |
| | | Zapfendorf | 250 | . | . | . | . | . | . | . | . | 0.1 | 0.3 | 0.0 | 6.5 | 0.4 | 0.0 | 0.4 | 5.4 | . | 7.2 | 1.6 | . | 4.6 | 0.3 | 1.7 | . | 3.2 | . | 1.7 | 1.6 | 6.1 | 16.9 | 2.1 | 60.1 | 97 | − 2 | 17 | 12 | . | . |
| | Itz | Steinheid | 836 | 1.9 | 1.1 | 0.8 | . | 0.3 | 0.0 | . | . | . | . | 0.1 | 4.4 | 0.2 | 4.6 | 24.5 | . | . | 5.9 | . | . | 8.4 | 17.0 | 2.4 | . | 6.2 | . | 3.1 | 3.1 | 10.5 | 21.8 | 1.3 | 117.6 | | | 19 | 15 | 4 | . |
| | | Tremersdorf | 380 | 0.1 | . | 1.0 | 0.3 | 0.1 | . | . | . | . | . | 0.1 | 3.6 | 0.3 | 24.0 | 2.4 | . | . | 33.1 | . | . | 7.4 | 13.3 | 2.7 | . | 3.5 | 0.1 | 2.9 | 1.9 | 8.2 | 20.6 | 4.7 | 130.3 | 210 | + 68 | 21 | 13 | 3 | . |
| | | Coburg | 291 | 0.1 | 0.5 | . | 0.8 | 0.1 | . | . | . | 0.1 | 0.2 | 0.2 | 4.1 | 0.9 | 23.4 | 8.2 | . | . | 3.8 | 0.2 | . | 2.7 | 36.9 | 0.8 | . | 2.3 | . | . | 1.4 | 7.9 | 20.2 | 3.5 | 118.3 | 200 | + 59 | 21 | 11 | 2 | . |
| | | Roßfeld | 306 | 0.0 | 0.0 | 4.7 | 2.4 | . | . | . | . | . | . | . | 2.4 | 0.0 | 2.6 | 0.5 | . | . | 1.1 | . | . | 7.5 | 23.9 | 0.0 | . | 1.4 | . | 0.2 | 2.4 | 4.8 | 18.1 | 2.0 | 74.0 | 145 | + 23 | 14 | 12 | 2 | . |
| | | Hellingen | 302 | 0.0 | 1.4 | 5.7 | 0.6 | . | . | . | . | 0.0 | . | 0.0 | 1.8 | 0.0 | 7.5 | 0.2 | 0.1 | . | 0.1 | 0.3 | . | 7.7 | 4.0 | 2.0 | . | 2.4 | . | 4.2 | 3.2 | 10.5 | 20.0 | 3.5 | 75.2 | 139 | + 21 | 18 | 13 | 1 | . |
| | Rednitz | Specke | 260 | 0.0 | . | 0.0 | 0.1 | . | . | . | . | . | . | . | 1.8 | . | 3.6 | . | 2.6 | . | . | 0.3 | . | 6.2 | . | 2.3 | . | 2.6 | . | 0.6 | 0.2 | 9.6 | 15.2 | 0.2 | 45.3 | 92 | − 4 | 13 | 8 | . | . |
| | Regnitz, | Oberdachstetten | 439 | . | 0.9 | 1.0 | . | . | . | . | . | 2.1 | . | . | 1.9 | 3.9 | . | . | . | . | . | . | . | . | 1.7 | 1.9 | 8.2 | . | 2.5 | 2.1 | . | . | 33.3 | 2.4 | 14.4 | 75.8 | 127 | + 16 | 13 | 12 | 2 | . |
| | | Ansbach-Katterb. | 463 | . | 0.0 | 1.8 | 0.0 | . | . | . | . | 0.0 | 2.7 | . | 0.9 | 1.6 | 0.0 | 11.6 | 0.6 | . | 0.5 | 0.1 | . | 1.3 | 0.5 | 5.0 | 2.1 | 0.0 | 0.0 | 0.0 | 0.0 | 13.9 | 10.2 | 0.2 | 53.0 | 96 | − 2 | 15 | 9 | 1 | . |
| | | Obererlbach | 399 | . | 0.6 | 0.8 | 1.5 | . | . | . | . | . | 1.0 | . | 0.5 | 1.1 | 1.5 | 7.6 | 0.7 | . | . | . | . | . | 3.7 | 3.1 | 3.2 | 1.2 | . | . | . | 24.4 | 9.6 | . | 60.5 | 98 | − 1 | 15 | 11 | 2 | . |
| | | Weißenburg i. B. | 429 | . | 0.0 | 1.5 | 0.2 | . | . | . | . | 2.3 | 6.0 | . | 4.2 | 0.2 | 5.7 | 6.5 | 6.9 | . | 0.9 | . | . | 0.8 | 2.0 | 7.2 | 13.3 | 3.6 | 0.5 | 1.6 | . | 4.5 | 30.5 | . | 98.4 | 156 | + 35 | 19 | 14 | 1 | . |
| | | Roth b. Nürnberg | 335 | . | 1.5 | 1.2 | 0.3 | . | . | . | . | . | 1.2 | . | 7.9 | 0.7 | 0.8 | 7.8 | 1.2 | . | 1.8 | 0.2 | . | 0.4 | 0.5 | 1.3 | 0.8 | 2.4 | . | 0.5 | . | 6.5 | 17.5 | . | 54.5 | | | 19 | 11 | 2 | . |
| | | Pyrbaum | 438 | . | 0.6 | 0.0 | 0.0 | 0.0 | . | . | . | 0.6 | 0.2 | . | 9.0 | 1.6 | . | 5.0 | 1.5 | . | 5.0 | 0.5 | . | 0.2 | 0.8 | 1.5 | 1.7 | 1.9 | . | 1.0 | 0.1 | 5.4 | 18.9 | . | 55.5 | 80 | − 14 | 18 | 11 | 2 | . |
| | | Neumarkt i. Opf. | 423 | . | 0.0 | 0.1 | 0.0 | 0.7 | . | . | . | 0.2 | . | . | 14.2 | 2.5 | 6.0 | 9.2 | 1.6 | . | 5.5 | 0.1 | . | 0.0 | 1.3 | 2.0 | 2.5 | 2.8 | . | 1.5 | 0.9 | 0.0 | 14.9 | . | 66.0 | 89 | − 8 | 17 | 12 | 1 | . |
| | | Heilsbronn | 425 | . | 0.7 | 0.7 | 0.3 | . | . | . | . | 0.1 | 3.6 | . | 0.8 | 6.2 | 0.7 | 15.2 | . | . | 0.5 | . | . | 1.1 | 1.4 | 2.6 | 0.5 | 0.8 | . | . | . | 19.2 | 14.0 | . | 68.4 | 115 | + 9 | 17 | 8 | 1 | . |
| | | Worzeldorf | 339 | . | 0.4 | . | . | . | . | . | . | . | 0.2 | . | 23.1 | 1.5 | 0.3 | 4.2 | 0.4 | . | 2.1 | . | . | 0.7 | 0.8 | 1.8 | 5.1 | 1.7 | . | . | . | 9.6 | 14.6 | . | 66.5 | | | 15 | 6 | 1 | . |
| | Regnitz, Pegnitz | Mosenberg | 392 | 0.3 | 0.0 | . | . | . | . | . | . | . | 0.5 | . | 9.5 | 0.2 | . | 4.6 | . | . | 1.2 | 1.2 | . | 2.2 | 1.3 | 1.0 | 0.3 | 3.4 | . | . | 0.2 | 12.0 | 13.0 | . | 50.9 | | | 15 | 10 | 1 | . |
| | | Leupoldstein | 550 | 0.2 | 0.0 | . | . | 0.0 | . | . | . | 0.3 | 0.6 | . | 19.0 | 1.8 | 0.5 | 0.6 | . | . | 5.1 | 1.4 | . | 3.2 | 3.0 | 5.2 | 0.4 | 3.4 | . | . | 1.5 | 15.0 | 14.2 | . | 75.4 | 115 | + 10 | 17 | 11 | 1 | . |
| | | Haid | 479 | . | 0.0 | . | 0.2 | 0.1 | . | . | . | 0.1 | 0.2 | . | 12.4 | 0.8 | 1.3 | 5.2 | . | . | 1.1 | 0.0 | 0.0 | 1.6 | 1.9 | 0.6 | 0.6 | 2.6 | . | 0.2 | . | 1.1 | 14.1 | . | 44.1 | 70 | − 19 | 17 | 9 | 1 | . |
| | | Traunfeld | 548 | . | 1.1 | 0.0 | 0.9 | . | . | . | . | . | 0.2 | 3.1 | 9.8 | 1.1 | 0.2 | . | . | . | 0.2 | . | . | . | 0.1 | 9.1 | 0.4 | 4.1 | 2.1 | 8.1 | 1.2 | 10.5 | 14.7 | 0.1 | 67.0 | 79 | − 18 | 18 | 11 | 2 | . |
| | | Hersbruck | 345 | . | 0.0 | 0.0 | 0.1 | 0.5 | . | . | . | . | 0.0 | 0.0 | 30.5 | 4.0 | 0.3 | 0.2 | 0.3 | . | 3.1 | 0.0 | 0.0 | 0.2 | 2.1 | 4.1 | 1.3 | 5.9 | . | . | 0.2 | 16.1 | 4.9 | 0.0 | 73.8 | 99 | − 1 | 16 | 9 | 1 | . |
| | | Krämersweiher | 350 | . | 2.0 | . | 0.5 | . | . | . | . | . | 0.5 | 2.2 | 20.2 | 0.3 | . | 2.1 | 1.3 | . | 0.9 | . | . | 1.2 | 1.1 | 3.6 | 4.1 | 3.8 | . | . | . | 5.2 | 12.1 | . | 61.1 | 86 | − 10 | 16 | 12 | 1 | . |
| | | Nürnberg (Flugpl.) | 315 | 0.0 | 1.7 | 0.2 | 0.0 | 0.6 | 0.0 | . | . | 0.0 | 0.3 | 0.0 | 11.0 | 0.1 | 0.0 | 4.7 | 2.9 | . | 0.5 | . | 0.0 | 2.7 | 0.8 | 4.1 | 12.0 | 1.6 | . | 0.0 | 0.0 | 19.3 | 9.3 | 0.0 | 71.8 | 129 | + 16 | 16 | 10 | 1 | 1 |
| | Regnitz | Bräuersdorf | 362 | 2.6 | . | 5.2 | 0.2 | 0.0 | . | . | . | 0.0 | 0.1 | 0.0 | 0.4 | 0.9 | 10.7 | 2.9 | . | . | 0.9 | 1.3 | . | 1.6 | 0.4 | 3.4 | 0.0 | 1.1 | . | 0.0 | 0.0 | 16.0 | 14.9 | . | 62.6 | 109 | + 5 | 16 | 10 | 2 | 1 |
| | | Gräfenberg | 423 | . | 0.2 | . | . | . | . | . | . | . | . | . | 23.5 | 4.1 | . | 4.5 | 11.5 | . | 0.3 | 0.7 | . | 3.4 | 0.5 | 5.0 | . | 3.0 | . | 0.2 | 0.7 | 14.4 | 15.3 | 0.6 | 87.9 | 152 | + 30 | 16 | 9 | 1 | 1 |
| | | Erlangen | 280 | . | 0.2 | . | . | 0.4 | . | . | . | . | . | . | 56.2 | 1.3 | 0.6 | 3.4 | 4.3 | 0.1 | 0.1 | 0.6 | . | 0.8 | 1.3 | 8.7 | 2.3 | 0.6 | . | . | . | 18.5 | 13.1 | . | 112.5 | 188 | + 53 | 17 | 9 | 1 | . |
| | Regnitz, Wiesent | Busbach | 430 | 1.5 | 7.8 | 0.0 | 0.0 | 0.0 | . | . | . | 0.3 | 0.1 | 1.1 | 7.2 | 1.1 | . | 3.9 | . | . | 10.6 | 0.8 | . | 5.5 | . | 1.6 | . | 7.7 | . | 1.7 | . | 15.2 | 11.2 | 1.2 | 78.5 | 136 | + 21 | 17 | 14 | 1 | 2 |
| | | Königsfeld | 448 | 0.3 | 3.4 | . | . | . | . | . | . | 0.1 | . | . | 9.5 | . | 0.5 | . | . | . | 8.5 | 0.4 | . | 5.7 | . | 3.3 | . | 6.2 | . | 1.0 | 2.9 | 17.8 | 11.1 | 0.4 | 71.1 | 116 | + 10 | 15 | 10 | 2 | 2 |
| | | Trockau | 530 | 0.2 | 2.6 | . | . | . | . | . | . | 0.3 | 1.3 | 1.5 | 19.1 | . | 2.1 | 16.3 | . | . | 0.0 | . | . | 4.7 | 1.0 | 1.9 | . | 3.3 | . | . | . | 11.5 | 9.2 | . | 75.0 | 112 | + 8 | 14 | 12 | 1 | . |
| | | Heiligenstadt | 367 | 0.6 | 4.1 | . | 0.1 | 0.0 | . | . | . | 1.5 | 0.0 | . | 13.2 | . | 0.1 | 1.9 | . | . | . | 0.4 | . | 5.6 | 0.3 | 3.7 | 0.1 | 8.5 | . | 2.3 | 3.3 | 9.2 | 11.7 | 2.2 | 69.8 | 101 | + 1 | 18 | 12 | 2 | 1 |
| | | Eggolsheim | 230 | . | 0.1 | 1.2 | . | . | . | . | . | . | 0.3 | . | 24.8 | . | 0.6 | 0.2 | . | . | . | 0.7 | . | 5.6 | 0.8 | 6.8 | 2.4 | 5.3 | . | 0.4 | 1.2 | 11.1 | 18.0 | 0.1 | 79.6 | 127 | + 17 | 17 | 9 | 1 | . |
| | Regnitz, Aisch | Windsheim | 322 | 0.4 | 0.9 | 0.8 | 0.3 | 0.0 | . | . | . | . | 0.2 | 0.0 | 1.7 | 1.8 | 0.6 | 6.5 | 1.5 | 0.2 | 0.1 | 3.3 | . | 2.3 | 0.7 | 4.7 | 0.0 | 1.6 | . | . | 2.3 | 32.6 | 17.5 | . | 80.0 | 123 | + 15 | 20 | 11 | 2 | 1 |
| | | Neustadt a. Aisch | 292 | 1.7 | 0.0 | 1.6 | 0.0 | 0.0 | . | . | . | . | 0.0 | . | 0.9 | 0.0 | . | 4.3 | . | . | . | 2.5 | . | 1.3 | 0.7 | 4.2 | 0.0 | 2.6 | 0.0 | 0.3 | 1.5 | 46.4 | 16.5 | . | 84.5 | 152 | + 29 | 13 | 10 | 4 | 1 |
| | | Marktbibart | 310 | . | 2.0 | . | . | . | . | . | . | 0.7 | 0.2 | . | 0.1 | 0.3 | 0.5 | 4.3 | . | . | . | 0.9 | . | 3.6 | . | 9.0 | 2.0 | 5.6 | . | 1.0 | 0.7 | 18.0 | 16.1 | . | 65.0 | 106 | + 4 | 16 | 9 | 1 | . |
| | | Höchstadt a. Aisch | 272 | 0.7 | 2.6 | 0.9 | 1.3 | . | . | . | . | . | 1.3 | . | 11.4 | . | 9.6 | 4.2 | 2.4 | . | . | 0.7 | . | 5.7 | . | 6.8 | 1.8 | 5.2 | . | . | 6.8 | 18.4 | 16.8 | . | 96.6 | 173 | + 41 | 17 | 14 | 2 | . |

# Tägliche Niederschlagshöhen in Millimetern, gemessen um 7 Uhr morgens



| Flußgebiet | | Ort | Seehöhe m | 1 | 2 | 3 | 4 | 5 | 6 | 7 | 8 | 9 | 10 | 11 | 12 | 13 | 14 | 15 | 16 | 17 | 18 | 19 | 20 | 21 | 22 | 23 | 24 | 25 | 26 | 27 | 28 | 29 | 30 | 31 | Monatssumme mm | % der Norm. | Abweichung v. d. Norm. | Zahl der Tage mit Niederschl. ≥ 0.1 | ≥ 1.0 | * ≥ 0.1 | ⊠ |
|---|---|---|---|---|---|---|---|---|---|---|---|---|---|---|---|---|---|---|---|---|---|---|---|---|---|---|---|---|---|---|---|---|---|---|---|---|---|---|---|
| Main | Regnitz | Ebrach | 340 | . | 0.8 | 3.5 | 1.0 | . | . | . | . | 1.9 | 0.6 | . | 3.2 | 0.2 | 1.1 | 1.6 | . | . | . | 0.3 | . | 6.0 | 1.5 | 4.5 | 1.2 | 7.5 | . | 2.1 | 1.7 | 16.2 | 17.1 | 1.5 | 73.5 | 125 | + 15 | 20 | 16 | 2 | . |
| | | Burgebrach | 265 | 0.9 | 0.5 | 3.8 | 0.1 | . | . | . | . | 1.8 | 0.4 | . | 8.8 | 0.0 | 9.2 | 1.7 | 1.4 | . | 0.3 | 0.0 | . | 6.4 | 2.1 | 10.2 | 0.0 | 3.0 | . | 2.4 | 1.1 | 17.1 | 22.1 | . | 93.3 | | | 19 | 14 | 3 | . |
| | | Bamberg | 286 | 0.0 | 0.7 | 0.0 | 0.0 | 0.0 | . | . | . | 1.3 | . | 0.0 | 9.4 | 0.0 | 3.5 | 3.1 | 3.7 | 0.0 | 0.0 | 0.1 | . | 6.0 | 2.0 | 6.6 | 0.0 | 4.6 | 0.0 | 2.3 | 0.8 | 26.6 | 16.3 | 0.3 | 87.3 | 158 | + 32 | 16 | 12 | 1 | . |
| | Regnitz bis Fränkische Saale | Haßfurt a. Main | 225 | 0.0 | 0.1 | 0.4 | 0.5 | . | . | . | . | 1.1 | 0.9 | . | 1.2 | 0.2 | 9.7 | 1.9 | 7.2 | . | 0.5 | . | . | 5.6 | 1.5 | 4.2 | 0.1 | 3.3 | . | 0.6 | 3.8 | 9.4 | 14.2 | 2.0 | 68.4 | 119 | + 11 | 21 | 13 | 1 | . |
| | | Hofheim i. Ufr. | 260 | . | . | 0.6 | 0.2 | . | . | . | . | . | . | . | 1.9 | . | 11.1 | 1.9 | 9.9 | . | . | . | . | 4.5 | 1.4 | 20.0 | . | 1.5 | . | 3.4 | 3.0 | 8.7 | 20.0 | 3.9 | 92.0 | | | 15 | 13 | . | . |
| | | Schweinfurt (El.-Werk) | 215 | . | . | 0.2 | . | . | . | . | . | 0.3 | . | . | 2.7 | . | . | 15.4 | . | . | 1.0 | 0.1 | . | 6.6 | 0.1 | 6.2 | 0.2 | 1.9 | . | 0.4 | 0.6 | 6.5 | 18.7 | 1.1 | 62.0 | 141 | + 18 | 16 | 9 | . | . |
| | | Prüßberg | 317 | 0.0 | 1.8 | 2.5 | 0.9 | . | . | . | . | 1.6 | 0.5 | . | 0.4 | . | 4.9 | 1.9 | . | . | . | 2.4 | . | 5.8 | . | 9.4 | 1.7 | 3.4 | . | 0.6 | 2.1 | 16.1 | 15.8 | . | 71.8 | 122 | + 13 | 17 | 13 | 2 | . |
| | | Kitzingen (Stadt) | 191 | . | 0.8 | 0.0 | 0.0 | 0.0 | . | . | . | . | 0.2 | . | 0.0 | 0.6 | 0.1 | 1.4 | . | . | 0.0 | 0.2 | . | 3.8 | 0.0 | 6.3 | 8.0 | 4.4 | . | 1.2 | 0.5 | 10.5 | 16.1 | 0.3 | 54.4 | 102 | + 1 | 15 | 8 | 1 | . |
| | | Würzburg (Phys. Inst.) | 175 | . | 3.1 | . | 0.0 | . | . | . | . | . | . | . | 6.6 | . | 4.0 | 0.5 | . | . | . | 1.4 | . | 6.3 | 0.0 | 2.8 | 1.0 | 2.3 | . | 0.8 | 2.2 | 6.9 | 17.1 | 2.1 | 57.1 | 112 | + 6 | 14 | 12 | . | . |
| | | Bergtheim | 272 | . | 3.0 | . | . | . | . | . | . | 1.6 | 0.1 | . | 4.2 | 0.1 | 1.0 | 23.2 | . | . | . | 1.1 | . | 5.5 | 0.1 | 4.2 | 6.1 | 2.6 | . | 2.1 | 2.9 | 7.2 | 19.0 | 3.5 | 87.5 | 176 | + 38 | 18 | 15 | . | . |
| | | Unterleinach | 230 | . | 6.0 | . | 0.1 | . | . | . | . | 0.2 | . | 0.1 | *6.0* | . | 3.6 | . | . | . | . | . | . | 6.6 | 2.3 | 3.0 | 4.0 | 0.2 | . | 1.9 | 2.4 | 4.2 | 35.6 | . | 76.2 | | | 15 | 11 | . | . |
| | | Hundsbach | 200 | . | 3.6 | 2.5 | . | . | . | . | . | 0.3 | 0.1 | . | . | . | 0.2 | 13.6 | . | . | . | 0.2 | . | 8.7 | 1.6 | 4.9 | 1.4 | 2.6 | . | 1.0 | 1.3 | 5.6 | 17.3 | 2.4 | 67.3 | 134 | + 17 | 17 | 14 | 2 | . |
| | Fränkische Saale | Königshofen i. Gr. | 278 | . | 1.9 | 1.3 | 0.6 | . | . | . | . | . | . | 0.5 | 2.6 | 0.6 | 6.8 | 0.3 | . | . | . | . | . | 6.9 | 2.1 | 4.1 | . | 2.6 | . | 0.4 | 1.8 | 4.6 | 17.1 | 0.8 | 55.0 | 115 | + 7 | 17 | 11 | 2 | . |
| | | Römhild | 300 | . | 1.0 | 0.8 | 0.9 | . | . | . | . | . | . | . | 9.2 | 0.9 | 7.0 | . | . | . | 1.2 | . | 6.4 | 0.2 | 19.0 | 2.2 | 0.2 | 4.5 | . | . | 1.5 | 2.4 | 18.7 | 0.6 | 76.7 | 160 | + 29 | 17 | 11 | 2 | . |
| | | Bedheim | 360 | . | . | . | . | . | . | . | . | 0.0 | . | . | 6.5 | 1.0 | 3.5 | 1.0 | . | . | 1.0 | . | 6.3 | 10.5 | 1.0 | . | . | 3.0 | . | 1.0 | 1.0 | 4.0 | 18.0 | 1.5 | 72.3 | | | *17* | 14 | . | . |
| | | Fladungen | 415 | 2.0 | 2.0 | 1.4 | *0.0* | . | . | . | . | . | . | . | *0.5* | . | . | . | . | . | *2.5* | . | . | 12.8 | 16.1 | *5.0* | . | 8.5 | . | 10.0 | | . | 15.2 | *1.0* | 77.0 | 122 | + 14 | 8 | 8 | 3 | . |
| | | Simonshof | 320 | . | 2.8 | 2.7 | . | . | . | . | . | . | . | . | . | . | 2.7 | 5.2 | . | . | . | . | . | 3.1 | 8.9 | 10.2 | 4.4 | 3.9 | . | . | 7.3 | 1.7 | 14.0 | 2.6 | 69.5 | 137 | + 19 | 13 | 13 | 2 | . |
| | | Rhönhaus | 736 | 1.2 | 1.6 | 5.4 | 0.4 | 1.1 | . | . | . | . | . | 0.0 | 0.0 | 0.5 | . | 0.1 | . | . | . | . | . | 9.4 | 27.2 | 5.5 | 4.0 | 4.5 | . | 7.2 | 6.1 | 0.6 | 20.7 | 0.8 | 96.3 | 132 | + 23 | 17 | 12 | 5 | 3 |
| | | Oberlauringen | 315 | *0.0* | *1.5* | *0.2* | . | . | . | . | . | . | . | 0.0 | 3.5 | . | 17.5 | 11.5 | . | . | . | . | . | 8.3 | 3.3 | 20.5 | . | 3.2 | . | 1.1 | 2.1 | 4.8 | 15.5 | 3.6 | 96.6 | | | 8 | 10 | . | . |
| | | Kissingen, Bad | 198 | 0.1 | 0.7 | 0.1 | 0.1 | . | . | . | . | 0.1 | 0.0 | 3.9 | 1.6 | . | 0.1 | 0.6 | 0.5 | . | . | . | . | 9.2 | 2.7 | 4.7 | 0.7 | 5.5 | . | 2.4 | 2.5 | 4.1 | 20.8 | 2.2 | 72.6 | 133 | + 18 | 20 | 11 | . | . |
| | | Geroda | 450 | 0.2 | 2.6 | 2.2 | 0.1 | . | . | . | . | . | . | 0.2 | 0.2 | . | . | 6.1 | 2.2 | . | . | . | . | 6.5 | 25.2 | 8.4 | 1.2 | 6.3 | . | 4.4 | 4.5 | 3.2 | 20.3 | 1.4 | 95.2 | 153 | + 33 | 18 | 14 | 3 | 1 |
| | | Neuwirtshaus | 420 | . | 6.1 | 2.3 | 0.2 | 0.3 | . | . | . | . | . | . | 1.1 | 0.2 | . | 0.1 | . | . | 0.2 | . | . | 8.5 | 11.5 | 13.2 | 0.8 | 3.7 | . | 5.3 | 3.9 | 2.2 | 23.5 | 3.2 | 86.3 | 134 | + 22 | 18 | 12 | . | . |
| | Frank. Saale, Sinn | Kreuzberg i. Rhön | 930 | 2.5 | 4.2 | 6.2 | . | 0.0 | . | . | . | . | . | 0.0 | . | 2.0 | . | 0.0 | . | . | . | . | . | 9.1 | 28.1 | 2.4 | 9.4 | 8.2 | . | 0.0 | 6.1 | 5.5 | 6.2 | 5.7 | 98.7 | 132 | + 24 | 13 | 13 | 3 | 1 |
| | | Brückenau | 314 | . | . | 7.0 | . | 1.2 | . | . | . | . | . | 0.4 | . | 0.3 | . | 9.2 | . | . | . | . | . | 7.8 | 36.5 | 8.2 | 6.2 | 7.6 | . | 1.8 | 6.9 | 0.2 | 17.2 | 5.7 | 116.2 | 187 | + 54 | 15 | 12 | . | . |
| | | Altengronau | 225 | . | 1.3 | . | . | . | . | . | . | . | . | . | 1.0 | . | . | 0.2 | . | . | . | . | . | 6.9 | 15.2 | 12.5 | 1.5 | 4.8 | . | 5.2 | 3.4 | . | 10.2 | 1.9 | 64.1 | 112 | + 7 | 12 | 11 | 1 | . |
| | | Mittelsinn | 204 | 0.8 | . | 5.6 | . | 0.5 | . | . | . | . | 0.1 | 0.9 | 0.1 | 0.1 | 0.3 | 0.1 | . | . | . | . | . | 1.2 | 16.5 | 7.4 | 5.3 | 12.3 | . | 4.2 | 4.7 | 2.9 | 13.4 | 1.5 | 77.9 | 134 | + 20 | 19 | 11 | 1 | . |
| | | Rieneck | 184 | . | 2.9 | . | . | . | . | . | . | . | 3.8 | . | . | 0.2 | 2.1 | . | . | . | . | 9.2 | 4.2 | 5.9 | 4.0 | 5.1 | *2.5* | . | 3.8 | 2.7 | *3.0* | 17.4 | 3.4 | 70.2 | | | 13 | 13 | . | . |
| | Main | Heigenbrücken | 268 | . | 2.7 | 2.1 | 1.0 | . | . | . | . | . | . | 1.1 | 1.7 | . | . | 0.0 | . | . | . | . | . | 12.0 | 14.8 | 5.7 | 2.2 | 8.0 | . | 6.0 | 5.5 | 1.4 | 8.9 | 7.2 | 80.3 | | | 15 | 15 | 2 | . |
| | | Rechtenbach | 360 | . | 2.5 | 3.8 | 0.1 | . | . | . | . | . | . | . | 2.2 | 0.7 | . | 3.9 | 0.6 | . | . | . | . | 7.7 | 4.1 | 15.1 | 1.9 | 3.6 | . | 5.4 | *1.5* | 5.4 | 16.8 | 9.2 | 84.5 | 121 | + 15 | 17 | 14 | 2 | . |
| | | Maria Einsiedel | 210 | . | 1.3 | 3.5 | 0.5 | . | . | . | . | 2.5 | 0.1 | . | 0.6 | 0.3 | 0.1 | 13.6 | 0.5 | . | . | 1.4 | . | 17.1 | 1.3 | 7.2 | 7.4 | 5.1 | . | 1.7 | 3.6 | 2.6 | 18.1 | 10.1 | 98.6 | | | 21 | 15 | 2 | . |
| | Tauber | Rothenburg o. T. | 425 | . | 1.0 | 4.7 | . | . | . | . | . | 3.0 | 0.6 | . | 1.2 | 0.6 | 0.3 | 0.7 | . | . | . | 0.4 | . | 1.3 | 3.2 | 1.1 | 0.8 | 1.4 | . | 0.5 | 2.8 | 30.9 | 19.0 | . | 73.5 | 121 | + 13 | 18 | 11 | . | . |
| | | Spielbach | 451 | . | 0.1 | 6.0 | . | . | . | . | . | 2.1 | 0.8 | . | 0.9 | 2.1 | . | 4.8 | . | . | . | 2.3 | . | 1.2 | 4.9 | 2.2 | . | 2.3 | . | . | 2.7 | 23.4 | 17.2 | 0.6 | 73.6 | 121 | + 13 | 16 | 12 | . | . |
| | | Uffenheim | 337 | . | *0.3* | *0.0* | 0.0 | . | . | . | . | . | 0.1 | . | 0.0 | 1.1 | . | 0.2 | 1.2 | . | . | 2.1 | . | 2.8 | 0.3 | 6.5 | . | 2.2 | . | . | . | 20.2 | 19.7 | . | 56.4 | 108 | + 4 | 11 | 8 | . | . |
| | | Mergentheim (Stadt) | 217 | . | 3.0 | 2.7 | 0.1 | . | . | . | . | . | 0.2 | . | 0.1 | 2.4 | 0.2 | 1.0 | 0.1 | . | . | 0.2 | . | 4.5 | 0.2 | 1.0 | 0.5 | 2.2 | . | 1.6 | 2.6 | 10.2 | 11.7 | 0.2 | 54.7 | 100 | 0 | 20 | 11 | 1 | . |
| | | Giebelstadt | 300 | 0.0 | 0.0 | 0.7 | 0.0 | . | . | . | . | 0.0 | 0.2 | 0.0 | 0.0 | 0.4 | 9.4 | 16.6 | 0.9 | . | 0.4 | 0.7 | 0.0 | 3.0 | 0.2 | 5.0 | 8.5 | 3.9 | . | 1.6 | 0.8 | 0.6 | 14.2 | 1.4 | 68.5 | 117 | + 10 | 18 | 9 | 1 | . |
| | | Gerlachsheim | 188 | . | 0.3 | 0.3 | 0.2 | . | . | . | . | . | 0.1 | . | 0.2 | . | 2.3 | 4.3 | . | 0.1 | . | 0.4 | . | 2.9 | 0.2 | 2.7 | 0.5 | 5.1 | . | 0.7 | 1.5 | 5.7 | 15.8 | 3.2 | 46.4 | 90 | − 5 | 19 | 9 | 2 | . |
| | | Pülfringen | 354 | . | 1.0 | *4.7* | . | . | . | . | . | . | . | . | 2.1 | . | 2.4 | 3.2 | . | . | 0.0 | 0.1 | . | 4.0 | 0.5 | 4.4 | . | 1.8 | . | 1.7 | 1.1 | 7.1 | 23.4 | 1.8 | 59.3 | 120 | + 10 | 15 | 12 | 2 | . |
| | | Werbach | 185 | 0.0 | 1.7 | 5.2 | . | . | . | . | . | 0.2 | 0.0 | . | 1.8 | 0.1 | *2.0* | 1.1 | . | . | . | 1.0 | . | 4.4 | 0.5 | 5.4 | 2.0 | 3.7 | . | 1.9 | 0.7 | 8.2 | 19.0 | 4.0 | 62.9 | | | 18 | 14 | 2 | . |
| | Tauber bis Klinzig | Breitenbuch | 500 | . | 1.8 | 2.1 | . | . | . | . | . | 1.0 | 2.2 | . | 2.8 | . | 0.2 | . | . | . | . | . | . | . | 2.4 | 5.8 | 7.3 | 1.8 | 3.2 | . | 3.4 | 5.3 | 6.8 | 14.7 | 8.7 | 69.5 | 97 | − 2 | 16 | 15 | 2 | . |
| | | Schneeberg | 169 | . | 3.3 | 4.2 | 0.7 | . | . | . | . | 0.2 | 0.5 | . | 1.4 | 0.7 | . | . | . | . | . | 1.0 | . | 2.8 | 2.7 | 2.7 | 1.4 | 3.4 | . | . | 3.8 | 4.1 | 17.4 | 6.4 | 56.7 | 102 | + 1 | 17 | 13 | 2 | . |
| | | Vielbrunn | 410 | 0.1 | . | 1.3 | 1.2 | . | . | . | . | 3.2 | 2.5 | 4.2 | 1.4 | 1.1 | 0.2 | 0.1 | . | . | . | . | . | 4.8 | 0.7 | 2.8 | 9.7 | 2.4 | . | 5.0 | 4.3 | 5.8 | 12.0 | 3.3 | 66.1 | 110 | + 6 | 20 | 16 | 1 | . |
| | | Beerfelden | 441 | 0.0 | 0.5 | 0.3 | 1.3 | 0.0 | . | . | . | 2.6 | 18.7 | . | 1.1 | 0.8 | 0.0 | 0.0 | 0.0 | 0.0 | 0.0 | 0.0 | 0.0 | 4.3 | 1.0 | 7.0 | 4.1 | 7.4 | 0.0 | 4.5 | 7.1 | 7.5 | 18.0 | 6.5 | 92.7 | 126 | + 19 | 17 | 14 | 1 | . |
| | | Hummetroth | 326 | 0.0 | 2.8 | 0.7 | 1.5 | . | . | . | . | 0.0 | 9.2 | . | 5.2 | 0.7 | . | 0.0 | 2.6 | . | . | 0.2 | . | 5.9 | 1.7 | 4.7 | 1.5 | 3.1 | 0.0 | 5.2 | 4.9 | 1.3 | 7.8 | 7.0 | 66.0 | | | 18 | 15 | 2 | . |
| | | Hessenthal | 311 | . | 0.1 | 3.0 | 1.8 | . | . | . | . | . | 0.8 | . | 2.5 | . | . | . | . | . | . | . | . | *6.0* | . | 11.0 | 7.5 | 3.8 | . | *6.0* | 5.5 | 2.1 | *11.9* | *7.9* | 69.9 | 103 | + 2 | 14 | 11 | 1 | . |
| | | Himmelthal | 150 | . | 0.1 | 1.6 | 2.0 | . | . | . | . | 0.1 | 0.2 | . | 1.3 | . | . | . | . | . | . | 2.8 | . | 5.6 | *2.0* | *3.6* | 3.6 | 6.0 | . | 4.4 | *3.0* | *5.5* | 10.3 | 9.6 | 61.7 | 117 | + 9 | 17 | 14 | 1 | . |
| | | Hergershausen | 131 | . | 0.7 | 0.7 | 0.5 | . | . | . | . | . | 3.1 | 0.2 | 4.0 | 2.0 | . | . | . | . | . | . | . | 10.0 | 7.0 | 0.8 | 7.3 | 2.5 | . | 3.0 | 4.5 | 5.5 | 4.8 | 7.9 | 64.5 | | | 17 | 12 | . | . |
| | Klinzig | Schlüchtern | 204 | 0.1 | 6.0 | 0.1 | 1.0 | . | . | . | . | . | 1.0 | 2.0 | 2.5 | 2.0 | 0.0 | 1.5 | 0.0 | . | 1.0 | . | . | 10.5 | 9.0 | 10.5 | 10.0 | 5.0 | . | 4.5 | 5.0 | 0.5 | 6.0 | 1.0 | 79.2 | 127 | + 17 | 20 | 17 | . | . |
| | | Fischborn | 343 | . | 0.0 | . | 0.3 | . | . | . | . | . | 0.2 | . | 4.6 | 0.4 | . | 5.3 | 1.8 | . | . | . | . | 12.2 | 6.0 | 12.1 | 1.8 | 8.8 | . | 6.4 | 8.7 | 0.7 | 5.6 | 2.4 | 77.3 | 113 | + 9 | 16 | 12 | . | . |
| | | Biebergrund | 319 | 0.0 | . | 5.2 | 1.4 | 0.1 | . | . | . | . | 0.3 | . | 1.8 | . | . | 0.8 | . | . | . | . | . | 8.3 | 15.0 | 11.2 | 6.3 | 5.0 | . | 5.7 | 7.4 | 0.0 | 6.3 | 2.7 | 77.5 | 108 | + 6 | 15 | 12 | . | . |
| | | Gelnhausen-Rothenberg | 129 | . | 1.6 | 2.4 | 0.4 | . | . | . | . | . | 3.2 | 0.4 | 4.7 | 0.7 | . | 0.0 | . | . | . | . | . | 8.4 | 7.4 | 2.8 | 2.9 | 3.3 | . | 3.8 | 8.0 | 0.9 | 4.3 | 1.0 | 56.2 | 98 | − 1 | 17 | 13 | . | . |
| | | Niederrodenbach | 125 | . | 1.9 | 1.5 | 0.6 | . | . | . | . | . | 3.3 | 1.4 | 2.8 | 0.9 | . | . | . | . | . | . | . | 8.4 | 10.5 | 4.7 | 2.1 | 2.3 | . | 3.3 | 3.0 | 0.6 | 5.3 | 1.0 | 53.6 | 100 | 0 | 17 | 14 | 1 | . |
| | Main | Oberroden | 143 | . | 0.2 | . | 0.1 | . | . | . | . | . | 3.8 | . | 4.1 | 0.8 | . | . | . | . | . | . | . | 7.1 | 7.2 | 0.6 | 3.7 | 3.2 | . | 4.4 | 2.4 | 2.1 | 4.9 | 1.2 | 45.8 | 96 | − 2 | 15 | 11 | 1 | . |
| | | Frankfurt/M. (Feldbergstr.) | 103 | 0.0 | 1.0 | 0.4 | 0.5 | . | . | . | . | . | 5.5 | 0.0 | 1.1 | 1.9 | . | . | . | 0.0 | 0.0 | . | . | 11.7 | 9.7 | 4.7 | 3.2 | 4.0 | . | 2.5 | 20.5 | 0.4 | 3.1 | 2.2 | 72.4 | 150 | + 24 | 16 | 13 | 1 | . |

**Mai** — **Tägliche Niederschlagshöhen in Millimetern, gemessen um 7 Uhr morgens** — **1942**

| Flußgebiet | | Ort | Seehöhe m | 1 | 2 | 3 | 4 | 5 | 6 | 7 | 8 | 9 | 10 | 11 | 12 | 13 | 14 | 15 | 16 | 17 | 18 | 19 | 20 | 21 | 22 | 23 | 24 | 25 | 26 | 27 | 28 | 29 | 30 | 31 | Monatssumme mm | % der Norm. | Abweichung v. d. Norm. | Zahl der Tage mit Niederschl. ≥0.1 | ≥1.0 | * ≥0.1 | ▣ |
|---|---|---|---|---|---|---|---|---|---|---|---|---|---|---|---|---|---|---|---|---|---|---|---|---|---|---|---|---|---|---|---|---|---|---|---|---|---|---|---|
| Main | Nidda | Hoherodskopf | 746 | 0.3 | 0.9 | 1.3 | 0.4 | 0.1 | . | . | . | . | 0.8 | 0.2 | 5.4 | 2.3 | . | 10.1 | 0.1 | . | 0.2 | . | . | 11.3 | 17.6 | 5.5 | 3.8 | 13.8 | . | 5.9 | 6.7 | 0.4 | 5.3 | 10.1 | 102.5 | | | 22 | 13 | 5 | . |
| | | Schotten | 290 | . | . | . | 1.0 | . | . | . | . | . | 0.0 | . | 2.2 | 0.5 | . | 0.0 | . | 0.7 | . | . | . | 10.8 | 14.8 | 3.7 | 3.6 | 7.6 | . | 3.6 | 4.9 | 0.1 | 5.3 | 11.5 | 70.3 | 111 | + 7 | 14 | 11 | . | . |
| | | Salzhausen, Bad | 147 | . | . | . | 1.5 | . | . | . | . | . | 4.1 | . | 10.2 | 1.1 | . | . | . | . | . | . | . | 10.9 | 9.1 | 2.1 | 1.5 | 7.0 | . | 3.1 | 2.9 | 0.5 | 4.1 | 16.5 | 74.6 | 125 | + 15 | 14 | 13 | . | . |
| | Nidda, Wetter | Grünberg | 275 | . | . | 0.4 | 1.8 | . | . | . | . | . | . | . | 21.9 | . | . | . | . | . | . | . | . | . | 15.1 | 7.2 | 2.3 | 7.2 | 9.7 | . | 3.1 | 4.6 | . | 6.3 | 1.2 | 80.8 | 153 | + 28 | 12 | 11 | . | . |
| | | Lich | 174 | . | . | 2.7 | . | . | . | . | . | . | 9.4 | 0.1 | 6.7 | 1.4 | . | 0.4 | . | . | . | . | . | 11.4 | 13.4 | 1.8 | 5.6 | 8.5 | . | 1.6 | 4.5 | 0.4 | 3.5 | 1.6 | 73.0 | 143 | + 22 | 16 | 13 | . | . |
| | | Anspach | 330 | . | 1.1 | 1.5 | . | . | . | . | . | . | 3.2 | . | 1.0 | . | 0.9 | 3.5 | . | . | . | . | . | 13.5 | 3.9 | 0.2 | 0.9 | 7.6 | . | 3.5 | 4.1 | 0.5 | 3.9 | *4.0* | 53.3 | 91 | − 5 | 16 | 12 | 1 | . |
| | | Nauheim, Bad | 145 | 0.0 | 1.8 | 4.3 | 0.9 | . | . | . | . | . | 2.0 | 0.4 | . | 1.2 | . | 0.0 | . | . | . | . | . | 12.0 | 10.0 | 3.3 | 4.8 | 4.6 | . | 2.6 | 3.7 | 0.6 | 2.5 | 6.8 | 61.5 | 132 | + 15 | 16 | 13 | 1 | . |
| | Wetter | Herchenhain | 645 | 0.5 | 0.0 | 0.3 | 0.7 | . | . | . | . | . | 0.0 | 0.0 | 2.2 | 1.6 | . | 5.2 | . | . | 0.0 | . | . | 10.3 | 18.0 | 4.5 | 1.4 | 11.4 | . | 8.3 | 4.2 | 0.1 | 6.0 | 4.1 | 78.8 | 101 | + 1 | 16 | 12 | 4 | . |
| | Ilm | Büdingen | 134 | . | 1.2 | 3.4 | 1.9 | . | . | . | . | . | 2.8 | 0.1 | 1.4 | 0.1 | . | 0.4 | . | . | . | . | . | 12.1 | 14.0 | 5.1 | 6.4 | 7.8 | . | 6.7 | 6.9 | 0.5 | 5.0 | 1.5 | 77.3 | 126 | + 16 | 18 | 14 | 1 | . |
| | N. | Kl. Feldberg | 807 | 1.1 | 3.6 | 3.4 | 1.2 | . | . | . | . | . | 12.8 | 0.5 | 1.5 | 1.0 | . | . | . | . | 0.3 | . | . | 16.0 | 13.1 | 0.2 | 5.0 | 4.6 | . | 4.1 | 8.9 | 0.7 | 4.0 | 5.0 | 87.0 | 130 | + 20 | 19 | 15 | 4 | . |
| | M. | Eppstein | 185 | . | 0.5 | 1.9 | 0.5 | . | . | . | . | . | 7.5 | . | 2.2 | 0.7 | 0.2 | 0.2 | . | . | 0.1 | . | . | 14.0 | 11.1 | 4.5 | 3.7 | 3.8 | 0.3 | 3.2 | 10.0 | 1.5 | 3.7 | 3.0 | 72.6 | 140 | + 21 | 20 | 13 | . | . |
| Main bis Nahe | Rhein | Hochheim | 128 | . | 0.5 | 1.0 | . | . | . | . | . | . | 12.2 | . | 4.0 | 0.1 | . | . | . | . | . | . | . | 9.0 | 4.0 | 0.1 | 1.2 | 4.0 | . | *2.0* | 3.5 | 1.3 | 3.1 | 3.2 | 49.2 | 114 | + 6 | 15 | 12 | . | . |
| | | Wiesbaden-Erbenheim | 137 | 0.0 | 0.5 | 1.1 | 0.3 | . | . | . | . | . | 10.9 | 0.1 | 3.8 | 0.1 | . | . | 0.8 | . | 0.0 | . | . | 11.6 | 4.0 | . | 6.4 | 3.5 | . | 2.3 | 7.4 | 1.4 | 3.3 | 2.8 | 60.3 | 128 | + 13 | 17 | 12 | 1 | . |
| | Selz | Wörrstadt | 197 | . | 1.5 | 2.8 | . | . | . | . | . | . | 8.0 | 0.3 | 7.8 | 2.2 | . | . | . | . | . | . | . | 6.2 | 9.7 | . | 2.4 | 4.2 | 0.6 | 2.3 | 2.3 | 1.7 | 4.5 | 0.3 | 56.8 | 121 | + 10 | 16 | 13 | 1 | . |
| | | Alzey | 199 | . | . | 3.4 | 0.6 | . | . | . | . | . | 3.4 | 0.4 | 17.8 | . | . | . | . | . | 0.1 | . | . | 4.6 | 0.6 | . | 2.3 | 1.8 | . | 2.5 | 2.2 | 1.4 | 4.0 | 0.8 | 45.9 | 105 | + 2 | 15 | 10 | . | . |
| | | Ober Olm | 205 | . | 0.2 | 2.0 | 0.3 | . | . | . | . | 0.0 | 7.0 | 0.1 | 5.5 | 0.2 | . | . | . | . | . | . | . | 8.9 | 3.4 | .. | 1.6 | 2.8 | . | 2.4 | 3.0 | 0.2 | 3.6 | 2.0 | 43.2 | 93 | − 3 | 16 | 11 | 1 | . |
| | B. | Geisenheim | 109 | 0.0 | 5.5 | 2.0 | 0.0 | . | . | . | . | 0.0 | 10.4 | 1.1 | 5.3 | 1.0 | . | . | 0.0 | . | 0.5 | . | . | 10.9 | 6.4 | 5.2 | 4.3 | 3.4 | . | 2.8 | 10.7 | 1.1 | 4.8 | 3.8 | 79.2 | 193 | + 38 | 17 | 16 | 1 | . |
| Nahe | Quelle bis Glan | Abentheuerhütte | 420 | . | 1.7 | 12.7 | . | . | . | . | . | 0.0 | 11.2 | 0.7 | 6.9 | 0.4 | . | . | 2.8 | 0.2 | 0.3 | . | . | 9.9 | 7.4 | 0.0 | 10.6 | 1.5 | 0.2 | 10.4 | 12.3 | 4.1 | 3.6 | 4.9 | 101.8 | | | 19 | 14 | 2 | . |
| | | Freisen | 465 | . | 0.1 | 7.7 | . | . | . | . | . | . | 0.7 | 0.9 | 7.1 | 1.0 | . | . | 0.0 | . | 3.5 | . | . | 4.9 | 6.2 | . | 13.7 | 2.0 | . | 10.6 | 11.4 | 3.3 | 1.7 | 6.8 | 81.6 | 124 | + 16 | 16 | 13 | 1 | . |
| | | Nohfelden | 350 | . | 1.8 | 6.7 | . | . | . | . | . | . | 1.7 | 0.9 | 4.9 | 0.3 | . | . | . | 0.5 | . | . | . | 4.4 | 15.4 | . | 11.5 | 1.1 | . | 9.9 | 10.5 | 3.3 | 1.3 | 8.2 | 82.8 | 143 | + 25 | 16 | 13 | 2 | . |
| | | Baumholder | 440 | . | 0.8 | 7.6 | . | . | . | . | . | . | 2.1 | 0.7 | 7.6 | 1.0 | . | . | 5.3 | . | 0.9 | . | . | 4.7 | 9.8 | . | 14.0 | 2.0 | . | 8.9 | 11.9 | 1.3 | 2.8 | 6.9 | 88.3 | 147 | + 28 | 17 | 14 | 2 | . |
| | | Hüttgeswasen | 660 | . | 2.3 | 17.5 | . | . | . | . | . | . | 6.5 | . | 5.8 | . | . | . | 2.0 | 1.5 | 0.4 | . | . | 12.5 | 11.6 | . | 11.2 | 2.4 | . | 9.8 | 21.8 | 5.2 | 4.4 | 4.5 | 119.4 | 170 | + 49 | 16 | 15 | 2 | . |
| | | Bruchweiler | 545 | 0.0 | *5.0* | *11.0* | . | . | . | . | . | . | *7.5* | . | *6.0* | . | . | . | *0.2* | . | *0.5* | . | . | *13.0* | 8.0 | . | *6.0* | *2.0* | . | *7.3* | 13.5 | 4.0 | 3.0 | 8.0 | 95.0 | 170 | + 39 | 15 | 13 | 1 | . |
| | | Brauschied | 383 | 0.0 | 1.2 | 10.9 | . | . | . | . | . | . | 7.8 | 0.3 | 7.3 | 1.9 | . | 0.3 | 0.3 | . | 1.5 | . | . | 12.8 | 11.4 | . | 9.6 | 4.7 | . | 7.0 | 6.1 | 5.4 | 4.6 | 2.8 | 95.9 | | | 18 | 15 | 2 | . |
| | | Rhauen | 330 | 0.3 | 1.7 | 10.4 | . | . | . | . | . | . | 6.4 | . | 13.4 | 1.3 | . | . | . | . | 2.2 | . | . | 14.2 | 6.4 | . | 6.2 | 5.1 | . | 6.4 | 8.4 | . | 6.4 | 0.3 | 89.1 | 156 | + 32 | 15 | 13 | 2 | . |
| | | Kirn | 190 | . | 3.3 | 8.0 | . | . | . | . | . | . | 14.2 | 2.5 | 5.0 | 5.0 | . | . | . | . | 1.1 | . | . | 2.5 | 2.7 | 2.5 | 7.9 | 0.5 | . | 8.1 | 6.1 | 3.2 | 2.7 | 3.7 | 79.0 | 176 | + 34 | 17 | 16 | 2 | . |
| | | Neuerkirch | 350 | 0.3 | 10.4 | 7.4 | . | . | . | . | . | 0.2 | 12.7 | 0.5 | 8.7 | 0.7 | . | . | 0.6 | . | 2.6 | . | . | 10.7 | 10.0 | . | 8.5 | 4.0 | . | 8.4 | 4.2 | 5.7 | 4.1 | 2.9 | 102.6 | 191 | + 49 | 19 | 14 | 3 | 1 |
| | Glan | Hauptstuhl | 240 | . | 0.1 | 8.0 | 0.5 | . | . | . | . | . | 0.8 | 1.1 | 7.4 | 3.4 | . | 12.6 | . | . | 0.2 | . | . | 3.4 | 4.2 | 0.1 | 8.1 | 3.0 | . | 5.1 | 7.2 | 2.9 | 0.9 | 4.2 | 73.2 | | | 19 | 13 | 1 | . |
| | | Niederalben | 195 | . | 1.4 | 10.2 | . | . | . | . | . | . | 9.2 | . | 9.5 | 0.8 | . | . | . | . | 0.8 | . | . | 6.2 | 4.5 | . | 7.0 | 10.3 | . | 5.0 | 10.2 | 2.2 | . | 3.5 | 80.8 | | | 14 | 12 | 2 | . |
| | | Kaiserslautern (Sender) | 303 | . | 0.0 | 7.6 | 1.0 | . | . | . | . | . | 12.5 | 1.6 | 1.2 | 0.2 | . | . | . | . | 0.2 | . | . | 4.6 | 3.1 | 2.9 | 5.8 | 1.8 | . | 4.9 | 4.6 | 3.0 | 5.0 | 4.1 | 64.1 | | | 17 | 15 | . | . |
| | | Wolfstein | 200 | . | 0.0 | 7.6 | 0.0 | . | . | . | . | . | 4.4 | 1.3 | 9.4 | 1.6 | . | . | . | . | 0.9 | . | . | 4.1 | 3.2 | 0.1 | 6.6 | 1.2 | . | 5.1 | 8.4 | 3.0 | 0.5 | 0.0 | 57.4 | | | 15 | 12 | . | . |
| | | Hundsbach | 350 | 0.1 | 0.7 | 5.1 | . | . | . | . | . | . | 13.1 | 1.3 | 5.8 | 1.2 | . | . | . | . | 1.0 | . | . | 5.2 | 5.6 | . | 7.2 | 2.3 | . | 0.2 | 12.4 | 1.4 | 2.2 | 1.9 | 66.7 | 124 | + 13 | 17 | 14 | 2 | . |
| | N. | Duchroth | 240 | . | 0.0 | 2.5 | . | . | . | . | . | . | 6.5 | 2.1 | 4.1 | 0.8 | . | . | . | . | . | . | . | 8.4 | 4.5 | 0.4 | 8.3 | 1.5 | . | 4.0 | 4.2 | 3.3 | 0.2 | 2.0 | 52.8 | 115 | + 7 | 15 | 12 | 1 | . |
| | Alsenz | Langmeil | 226 | . | . | 5.3 | . | . | . | . | . | . | 3.6 | 4.2 | 2.0 | . | . | . | . | . | . | . | . | 4.4 | 2.4 | 0.3 | 4.6 | 0.2 | . | 4.9 | 4.3 | 4.4 | 2.3 | 0.9 | 43.8 | 94 | − 3 | 14 | 11 | . | . |
| | | Alsenz | 146 | . | 1.2 | 4.5 | . | . | . | . | . | . | 1.8 | 2.1 | 3.5 | 0.9 | . | . | . | . | 1.1 | . | . | 5.2 | 2.4 | . | 5.5 | 2.6 | . | 4.6 | 5.6 | 1.2 | 3.6 | 5.2 | 51.0 | 104 | + 2 | 16 | 15 | 1 | . |
| | Nahe | Kreuznach, Bad | 136 | . | 0.3 | 1.6 | . | . | . | . | . | . | 3.8 | 1.3 | 4.7 | . | . | . | . | . | . | . | . | 8.2 | 5.9 | . | 4.3 | 4.5 | . | 3.8 | 3.0 | . | 3.4 | 0.7 | 45.5 | 105 | + 2 | 13 | 11 | . | . |
| | | Spabrücken | 390 | . | 1.5 | 4.2 | 0.4 | . | . | . | . | 0.1 | 5.5 | 1.5 | 4.0 | 1.2 | . | . | . | . | 1.1 | . | . | 12.0 | 8.9 | . | 8.0 | 7.1 | . | 7.0 | 12.0 | 1.0 | 7.1 | 2.1 | 84.7 | 185 | + 39 | 18 | 16 | 1 | . |
| | | Ruppertsecken | 489 | . | . | 6.1 | 1.6 | . | . | . | . | . | 2.5 | 2.9 | 1.6 | . | . | . | . | . | 2.5 | . | . | 3.9 | 1.1 | 3.1 | 3.9 | *2.6* | . | 4.6 | 4.2 | 2.1 | 4.1 | 1.2 | 50.0 | 93 | − 4 | 16 | 16 | . | . |
| Nahe bis Lahn | Rhein | Kammerforst | 460 | 0.3 | 1.7 | 7.6 | 0.6 | . | . | . | . | 0.2 | 6.9 | 1.8 | 3.5 | 0.6 | . | . | . | . | 0.7 | . | . | 16.3 | 6.6 | 0.1 | 2.2 | 5.9 | . | *3.0* | *8.0* | 2.1 | 2.9 | 3.9 | 74.9 | 163 | + 29 | 20 | 14 | 3 | . |
| | | Steeg | 110 | . | 2.9 | 8.8 | . | . | . | . | . | . | 6.2 | 2.1 | 5.3 | 0.5 | . | . | . | . | 2.1 | . | . | 10.8 | 6.8 | 1.3 | 7.3 | 1.2 | . | 5.2 | 5.7 | 3.6 | 4.2 | 4.0 | 78.0 | 156 | + 28 | 17 | 16 | . | . |
| | | Boppard | 78 | . | 0.1 | 8.7 | . | . | . | . | . | . | 7.7 | 0.3 | 11.3 | 2.2 | . | . | . | . | 2.0 | . | . | 10.2 | 26.9 | 1.7 | 6.4 | 2.4 | . | 3.8 | 9.3 | 4.5 | 3.3 | 3.9 | 104.7 | | | 17 | 15 | 1 | . |
| Lahn | Lahn | Feudingen | 410 | 0.0 | 2.5 | 0.0 | 0.0 | 0.0 | . | . | . | . | . | 0.8 | 0.3 | 2.3 | 0.0 | . | 0.4 | . | 1.5 | . | . | 7.7 | 9.1 | 0.6 | 0.1 | 12.1 | . | 7.3 | 5.1 | 3.9 | 10.0 | 10.0 | 73.7 | 95 | − 4 | 16 | 11 | 1 | 1 |
| | | Quotshausen | 338 | 0.0 | 0.3 | 3.0 | 0.4 | . | . | . | . | . | . | . | 0.2 | . | . | . | 4.9 | . | . | . | . | 10.1 | 0.0 | . | 3.0 | 9.8 | . | *6.0* | 8.2 | 0.2 | 4.6 | 7.4 | 58.1 | 107 | + 4 | 13 | 9 | 1 | . |
| | | Amönau | 224 | . | . | 2.5 | 0.5 | . | . | . | . | . | . | . | 1.2 | 0.6 | 8.9 | 19.8 | 0.5 | . | . | . | . | 8.4 | 7.4 | 4.9 | 0.3 | 6.6 | . | 3.9 | 14.0 | 0.7 | 3.4 | 2.8 | 86.4 | | | 17 | 12 | . | . |
| | Ohm | Homberg a. d. O. | 265 | 0.6 | 1.5 | 1.5 | 0.2 | . | . | . | . | . | . | 0.0 | 2.1 | . | 0.2 | 3.1 | . | . | . | . | . | 8.6 | 13.9 | 3.2 | 2.5 | 6.0 | . | 3.7 | 15.8 | 0.3 | 3.8 | 0.9 | 67.9 | 121 | + 12 | 17 | 12 | 2 | . |
| | | Kirchhain | 200 | 0.3 | 0.1 | 2.1 | 0.7 | . | . | . | . | . | . | . | 2.6 | 0.3 | . | 15.6 | 0.0 | . | . | . | . | 7.5 | 13.9 | 0.9 | 0.0 | 7.5 | . | 1.5 | 14.9 | 2.9 | 3.4 | 3.5 | 77.7 | 159 | + 29 | 16 | 11 | . | . |
| | | Haina | 346 | 0.3 | 2.0 | 3.3 | 0.1 | . | . | . | . | . | . | . | 1.4 | 0.6 | . | . | . | . | 6.4 | . | . | 8.9 | 11.4 | 1.1 | 0.9 | 4.8 | . | 6.7 | 23.8 | 0.6 | 2.2 | 4.2 | 78.7 | 136 | + 21 | 17 | 12 | 2 | . |
| | Ohm bis Dill | Marburg-Ortenberg | 202 | 0.0 | 2.3 | 1.2 | . | . | . | . | . | . | . | . | 2.8 | 0.0 | . | 13.5 | . | . | . | . | . | 8.2 | 8.7 | 2.8 | . | 7.9 | . | 5.2 | 7.7 | 3.3 | 3.4 | 1.0 | 68.0 | | | 13 | 13 | . | . |
| | | Gießen (Liebigshöhe) | 187 | 0.0 | 0.3 | 5.3 | 0.3 | . | . | . | . | . | 5.4 | . | 2.5 | 0.4 | 0.0 | 4.0 | 1.5 | . | 0.0 | . | . | 9.7 | 16.7 | 0.4 | 8.5 | 7.3 | . | 1.3 | 10.9 | 0.5 | 3.1 | 1.7 | 79.8 | | | 18 | 13 | 1 | . |
| | | Kirch-Göns | 231 | . | 0.2 | 2.1 | . | . | . | . | . | . | . | . | 0.9 | 1.2 | . | 8.3 | 1.0 | . | 0.3 | . | . | 11.5 | 13.2 | 2.1 | 2.4 | 13.0 | . | 2.4 | 2.1 | 0.5 | 2.1 | 0.7 | 65.4 | 133 | + 16 | 18 | 13 | 1 | . |

| Flußgebiet | | Ort | Seehöhe m | 1 | 2 | 3 | 4 | 5 | 6 | 7 | 8 | 9 | 10 | 11 | 12 | 13 | 14 | 15 | 16 | 17 | 18 | 19 | 20 | 21 | 22 | 23 | 24 | 25 | 26 | 27 | 28 | 29 | 30 | 31 | Monatssumme mm | Monatssumme % der Norm. | Abweichung v. d. Norm. | Zahl der Tage mit Niederschl. ≧0.1 | Niederschl. ≧1.0 | * ≧0.1 | ▣ |
|---|---|---|---|---|---|---|---|---|---|---|---|---|---|---|---|---|---|---|---|---|---|---|---|---|---|---|---|---|---|---|---|---|---|---|---|---|---|---|---|---|
| Lahn | Dill | Dillbrecht | 352 | 0.0 | 0.0 | 6.2 | 0.2 | . | . | . | . | . | 3.0 | 0.2 | 2.0 | 1.2 | . | 0.0 | 1.0 | 0.1 | 0.0 | . | . | 9.5 | 26.6 | 1.2 | 1.0 | 10.7 | . | 4.6 | 8.0 | 4.0 | 5.0 | 5.8 | 90.3 | 132 | + 22 | 18 | 15 | . | . |
| | | Dillenburg | 227 | . | 0.3 | 5.3 | 0.2 | 0.8 | . | . | . | . | 0.8 | 0.5 | 1.2 | 0.7 | 0.0 | 0.2 | 3.8 | 1.7 | . | . | . | 11.2 | 22.4 | 1.8 | 1.7 | 6.2 | . | 3.9 | 9.1 | 1.4 | 4.1 | 5.2 | 82.5 | 160 | + 31 | 21 | 14 | 1 | . |
| | | Erda | 298 | 0.2 | 2.0 | 2.4 | 0.3 | . | . | . | . | . | 3.0 | . | 6.3 | . | . | 8.3 | 15.6 | . | . | . | . | 9.8 | 23.3 | 4.5 | . | 5.9 | . | 7.1 | 9.5 | 3.9 | 3.4 | *2.0* | 107.5 | 193 | + 52 | 17 | 15 | 2 | . |
| | | Greifenstein | 432 | 0.0 | 0.4 | 3.1 | . | . | . | . | . | . | 3.5 | . | 2.6 | 1.3 | . | . | 3.3 | . | . | . | . | 11.3 | 28.6 | . | 8.5 | 5.8 | . | 4.5 | 9.8 | 1.6 | 3.9 | 2.3 | 90.5 | 169 | + 37 | 15 | 14 | 1 | . |
| | Dill bis Aar | Weilburg | 156 | 0.0 | . | 2.2 | 0.2 | . | . | . | . | . | 8.6 | . | 3.9 | 0.8 | . | . | . | . | 0.0 | . | . | 12.8 | 4.3 | . | 6.0 | 11.3 | . | . | 20.2 | 0.7 | 5.7 | 4.3 | 81.0 | | | 13 | 10 | . | . |
| | | Gemünden | 258 | 0.0 | 0.4 | 2.8 | 1.2 | 0.0 | . | . | . | . | 6.6 | 0.2 | 1.0 | 0.7 | . | . | 0.1 | . | 0.1 | . | . | 12.6 | 1.5 | 0.4 | 4.2 | 8.6 | . | 3.2 | 5.8 | 0.6 | 4.6 | 3.5 | 58.1 | 107 | + 4 | 19 | 12 | 1 | 2 |
| | | Diez-Oranienstein | 137 | . | 0.2 | 3.9 | . | . | . | . | . | . | 10.2 | 1.1 | 5.3 | 1.2 | . | . | . | . | . | . | . | 21.2 | 7.5 | . | 7.1 | 10.3 | . | 5.7 | 20.1 | 1.8 | 5.9 | 1.7 | 103.2 | | | 15 | 14 | 1 | . |
| | | Westerburg | 330 | . | 2.6 | 8.0 | . | . | . | . | . | . | 12.8 | . | 12.4 | 2.6 | . | . | 6.0 | . | . | . | . | 13.8 | 12.6 | . | 1.8 | 17.9 | . | 4.3 | 20.2 | 2.4 | 5.4 | 3.7 | 127.5 | 221 | + 70 | 15 | 15 | 1 | . |
| | Aar | Schwalbach, Bad | 320 | . | 1.5 | 6.0 | 0.2 | . | . | . | . | . | 15.9 | . | 0.8 | 0.3 | . | . | . | . | . | . | . | 15.6 | 8.3 | 1.4 | 6.0 | 5.6 | . | 4.7 | 7.3 | 1.4 | 5.8 | 5.5 | 86.3 | 156 | + 31 | 15 | 13 | 2 | . |
| | | Panrod | 340 | . | 0.1 | 3.0 | . | . | . | . | . | . | 11.1 | . | 0.0 | . | . | . | . | . | . | . | . | *12.0* | 3.9 | 0.2 | 6.0 | 0.5 | . | 0.3 | 0.2 | . | 0.7 | 6.4 | 44.4 | 96 | − 2 | 12 | 6 | 1 | . |
| | Lahn | Holzhausen | 405 | . | 0.0 | 11.1 | . | . | . | . | . | . | 5.8 | 0.8 | 1.9 | 0.6 | . | 0.6 | 0.5 | . | . | . | . | 11.4 | 13.5 | 0.5 | 0.8 | 10.2 | . | 3.0 | 8.2 | 5.0 | 2.8 | 3.8 | 80.5 | 156 | + 29 | 17 | 11 | . | . |
| | | Montabaur | 252 | . | 2.2 | 6.3 | 0.1 | 0.0 | . | . | . | . | 5.1 | 0.0 | 7.9 | 1.9 | . | . | . | . | . | . | . | 13.0 | 9.9 | . | 0.0 | 9.1 | . | 4.8 | 13.4 | 2.8 | 6.3 | 2.9 | 85.7 | 151 | + 29 | 14 | 13 | . | . |
| | | Ems, Bad | 83 | 0.1 | 0.3 | 9.9 | 0.8 | . | . | . | . | . | 4.0 | 0.1 | 9.4 | 1.2 | . | . | 0.2 | . | . | . | . | 11.8 | 10.8 | 0.3 | 0.8 | 6.4 | . | 2.9 | 13.4 | 5.6 | 5.9 | 5.6 | 89.5 | 173 | + 38 | 19 | 12 | 2 | . |
| R. | R. | Koblenz | 65 | 0.0 | 3.2 | 9.2 | 0.0 | . | . | . | . | 0.0 | 3.6 | 0.0 | 5.5 | 2.0 | . | . | . | . | 0.0 | . | . | 14.1 | 16.0 | 3.8 | 0.1 | 9.3 | . | 3.6 | 10.4 | 5.7 | 1.0 | 3.4 | 90.9 | 190 | + 43 | 15 | 14 | 1 | . |
| Mosel | Mosel | Perl | 230 | . | . | 7.7 | . | . | . | . | . | . | . | 0.5 | 7.7 | 0.5 | . | . | 0.1 | . | . | . | . | 12.5 | 4.5 | 2.8 | 7.5 | 0.5 | . | 11.3 | 4.5 | 9.5 | 3.5 | 7.3 | 80.4 | 127 | + 17 | 15 | 11 | 1 | . |
| | | Nennig | 152 | . | . | 7.8 | . | . | . | . | . | . | 2.5 | 0.9 | 7.9 | . | . | . | . | . | 2.1 | . | . | 9.5 | 6.9 | 4.7 | 8.8 | 0.5 | . | 16.8 | 12.5 | 9.6 | 6.1 | 6.0 | 102.6 | | | 15 | 13 | 1 | . |
| | Saar, Blies | Temmels | 155 | 0.1 | 0.0 | 9.0 | . | . | . | . | . | . | 2.0 | 0.9 | 1.6 | 0.1 | . | . | . | 0.4 | 1.2 | . | . | 9.9 | 5.0 | 2.0 | 15.4 | 1.9 | . | 7.8 | 18.5 | 6.9 | 6.0 | 4.3 | 93.0 | | | 18 | 14 | . | . |
| | | Niedersgegen | 256 | . | 3.8 | 2.6 | . | . | . | . | . | . | 2.4 | 0.7 | 1.3 | . | . | . | . | 2.6 | 1.2 | . | . | 14.2 | 11.3 | 6.3 | 9.3 | 7.4 | . | 7.6 | 31.4 | 5.4 | 3.2 | 3.1 | 113.8 | 193 | + 55 | 17 | 16 | 2 | 1 |
| | | Schneifelforsthaus | 657 | 0.3 | 8.5 | 8.7 | 0.1 | . | . | . | . | . | 1.8 | 2.2 | 11.9 | 3.8 | . | . | . | 3.3 | 1.6 | 0.2 | . | 18.1 | 9.4 | . | 8.8 | 4.9 | . | 9.0 | 5.1 | 5.9 | 2.2 | 4.4 | 110.2 | 162 | + 42 | 20 | 17 | 3 | 3 |
| | | Prüm | 465 | . | 0.0 | 6.1 | . | . | . | . | . | . | 0.9 | 1.8 | 0.0 | . | . | . | . | . | 0.0 | 4.4 | . | 14.1 | 15.3 | 3.3 | 6.2 | 5.1 | . | 8.2 | 6.3 | 6.9 | 1.2 | 6.9 | 86.7 | 153 | + 30 | 14 | 13 | 1 | . |
| | | Lünebach | 375 | . | 1.2 | 9.8 | . | . | . | . | . | . | 1.3 | 1.7 | 1.5 | 3.3 | . | . | . | 5.0 | 1.5 | . | . | 14.0 | 18.5 | 3.5 | 10.5 | 8.1 | . | 6.8 | 5.6 | 6.4 | 1.5 | 1.9 | 102.1 | 189 | + 48 | 18 | 18 | 2 | . |
| | | Holsthum | 215 | . | 4.1 | 3.1 | 0.1 | . | . | . | . | . | 1.1 | 2.3 | 1.3 | 0.6 | . | . | . | 7.3 | 2.5 | . | . | 8.6 | 6.9 | 1.5 | 8.5 | 6.4 | . | 6.7 | 20.6 | 9.2 | 2.6 | 4.0 | 97.4 | | | 20 | 18 | . | . |
| | | Homburg (Saar) | 234 | . | . | 9.1 | . | . | . | . | . | 0.4 | 0.4 | 1.5 | 5.2 | 3.0 | . | . | . | . | 0.3 | . | . | 7.5 | 0.5 | . | 7.9 | 0.3 | . | 4.5 | 4.7 | 1.6 | 2.4 | 4.6 | 53.9 | 95 | − 3 | 16 | 11 | . | . |
| | | Trippstadt | 425 | . | 1.1 | 4.1 | 2.3 | . | . | . | . | 2.6 | 10.4 | 3.1 | 3.9 | . | . | 3.1 | . | . | 0.4 | . | . | 5.6 | 3.1 | 2.2 | 9.7 | 0.4 | . | 9.4 | 13.1 | 2.3 | 1.8 | 3.5 | 82.1 | 141 | + 24 | 19 | 17 | 1 | . |
| | | Zweibrücken | 227 | . | . | 12.9 | . | . | . | . | . | . | 0.3 | 1.7 | 6.6 | 2.4 | . | 11.2 | . | . | 0.5 | . | . | 5.1 | 5.7 | 6.2 | 6.8 | 1.6 | . | 5.5 | 7.5 | 4.2 | 1.7 | 9.3 | 89.2 | 146 | + 28 | 17 | 15 | . | . |
| | | Pirmasens | 350 | . | . | 10.5 | 0.4 | . | . | . | . | 6.0 | 11.9 | 3.0 | 5.5 | 0.7 | . | 6.1 | . | . | 0.4 | . | . | 7.6 | 7.6 | 0.2 | 11.9 | 2.5 | . | 5.4 | 7.5 | 3.2 | 5.4 | 1.2 | 97.0 | 173 | + 41 | 19 | 15 | . | . |
| | | Aßweiler | 335 | . | . | 15.7 | . | . | . | . | . | . | . | 2.9 | 6.0 | 0.8 | . | 27.7 | . | . | 2.8 | . | . | 5.9 | 4.5 | 2.3 | 9.6 | 1.7 | . | 5.6 | 6.2 | 4.4 | 1.4 | 8.6 | 106.1 | | | 16 | 15 | 1 | . |
| | Saar | Spieser-Mühlenthal | 240 | . | 0.0 | 14.5 | . | . | . | . | . | 0.9 | 0.2 | 1.7 | 10.3 | 0.8 | . | 0.1 | . | . | . | . | . | 4.5 | 0.3 | 0.5 | 9.1 | 3.5 | . | 7.8 | 8.0 | 1.2 | 2.2 | 4.5 | 70.1 | 104 | + 3 | 17 | 11 | 1 | . |
| | | Saarbrücken (Schleuse) | 181 | 0.1 | . | 13.8 | . | . | . | . | . | 0.1 | . | 1.9 | 8.1 | . | . | . | . | . | 1.0 | . | . | 5.3 | 1.1 | 0.4 | 8.6 | 1.1 | . | 5.7 | 7.5 | 1.3 | 2.0 | 6.0 | 64.0 | | | 16 | 13 | . | . |
| | | Karlsbrunn | 240 | . | . | 7.1 | . | . | . | . | . | . | . | 2.8 | 11.2 | . | . | . | . | . | 1.5 | . | . | 6.6 | 2.6 | 2.2 | 6.5 | 4.1 | . | 5.6 | 8.3 | 3.9 | 1.5 | 4.3 | 68.2 | | | 14 | 14 | . | . |
| | | Ludweiler | 190 | . | . | 6.2 | . | . | . | . | . | . | 0.0 | 1.8 | 14.7 | . | . | . | . | . | . | . | . | 6.7 | 3.5 | . | 6.2 | 1.3 | . | 7.4 | 8.2 | 1.8 | 1.3 | 2.7 | 61.8 | 100 | 0 | 12 | 12 | . | . |
| | | Saarlautern | 190 | . | 0.2 | 6.8 | . | . | . | . | . | 0.1 | 1.6 | 1.2 | 19.0 | 0.5 | . | . | . | . | 0.5 | . | . | 6.5 | 3.0 | 2.7 | 9.0 | 5.5 | . | 6.2 | 8.0 | 4.5 | 1.3 | 4.0 | 80.6 | 150 | + 27 | 18 | 14 | 2 | . |
| | | Hermeskeil | 525 | . | 0.2 | 13.9 | . | . | . | . | . | . | 3.5 | 0.6 | 12.1 | . | . | 0.7 | . | . | . | . | . | 11.2 | 9.9 | 0.4 | 9.3 | 2.7 | . | 12.1 | 18.9 | 10.5 | 6.3 | 5.8 | 118.1 | 184 | + 54 | 16 | 12 | 2 | . |
| | | Losheim (Bez. Trier) | 300 | . | 0.1 | 8.7 | . | . | . | . | . | . | 1.5 | 0.8 | 12.6 | 0.4 | . | . | . | . | 0.8 | . | . | 6.6 | 3.7 | . | 8.7 | 3.8 | . | 10.6 | 14.6 | 7.5 | 2.2 | 6.4 | 89.0 | 137 | + 24 | 16 | 12 | 2 | . |
| | | Marpingen | 280 | . | . | 8.2 | . | . | . | . | . | 0.1 | 1.3 | 1.9 | 8.5 | 1.1 | . | 2.1 | . | 0.3 | 0.1 | . | . | 6.0 | 3.5 | 0.0 | 11.5 | 2.7 | . | 7.5 | 9.0 | 3.6 | 1.0 | 6.4 | 74.8 | 117 | + 11 | 18 | 15 | 1 | . |
| | | Lebach | 225 | . | 0.0 | 9.4 | . | . | . | . | . | 1.5 | 1.3 | 1.6 | 7.9 | 1.1 | . | . | . | . | 0.0 | . | . | 8.4 | 4.2 | 1.3 | 12.2 | 2.5 | . | 8.2 | 3.2 | 4.2 | 1.3 | 8.4 | 76.7 | | | 16 | 16 | 1 | . |
| | | Serrig | 261 | . | 1.2 | 9.2 | . | . | . | . | . | . | 0.7 | 0.4 | 5.6 | . | . | . | . | 1.0 | 0.3 | . | . | 9.2 | 10.7 | 0.5 | 8.5 | 1.1 | . | 8.4 | 9.7 | 7.2 | 4.0 | 5.6 | 83.3 | 128 | + 18 | 17 | 13 | 2 | . |
| | | Oberemmel | 210 | 0.1 | 0.1 | 12.7 | . | . | . | . | . | . | 0.5 | 0.8 | 2.1 | . | . | . | . | 0.4 | . | . | . | 8.4 | 7.0 | 4.9 | 8.4 | 0.9 | . | 11.7 | 7.6 | 8.2 | 8.4 | 5.8 | 88.0 | | | 17 | 11 | 3 | . |
| | Saar bis Mündung | Pellingen | 440 | . | 2.1 | 13.1 | . | . | . | . | . | . | 0.3 | 1.1 | 1.8 | . | . | . | 0.1 | 1.3 | . | . | . | 8.9 | 9.6 | 0.2 | 16.4 | 0.2 | . | 8.2 | 12.2 | 10.0 | 7.6 | 7.4 | 100.5 | 168 | + 41 | 17 | 13 | 2 | . |
| | | Newel | 365 | 0.1 | 1.0 | 10.8 | . | . | . | . | . | . | 3.3 | 1.0 | 12.8 | 0.3 | . | . | . | 0.9 | 0.2 | . | . | 10.4 | 6.7 | 2.0 | 13.9 | 2.2 | . | 10.0 | 16.9 | 6.2 | 9.2 | 5.4 | 113.3 | 198 | + 56 | 19 | 15 | 3 | . |
| | | Sommerau, Kr. Trier | 218 | 0.2 | 0.2 | 10.5 | . | . | . | . | . | . | 0.8 | 2.9 | 0.2 | 0.7 | . | . | . | . | . | . | . | 9.6 | 14.4 | 3.4 | 12.0 | 0.0 | . | 12.5 | 7.8 | 7.9 | 7.5 | 7.4 | 98.0 | | | 16 | 11 | 2 | . |
| | | Gerolstein | 378 | 0.4 | 3.0 | 10.3 | . | . | . | . | . | . | 0.5 | 1.2 | 0.8 | 4.3 | . | . | . | 4.7 | 0.2 | 0.6 | . | 14.7 | 11.5 | 1.8 | 9.7 | 4.0 | . | 8.3 | 2.9 | 9.6 | 3.6 | 5.3 | 97.4 | 176 | + 42 | 20 | 15 | 3 | . |
| | | Wilsecker | 335 | 0.0 | 2.2 | 6.6 | . | . | . | . | . | . | 1.0 | 2.0 | 1.9 | 3.1 | . | . | . | 4.4 | 0.6 | . | . | 16.7 | 32.8 | 2.8 | 11.9 | 6.7 | . | 8.1 | 13.2 | 9.9 | 5.7 | 6.5 | 136.1 | | | 18 | 17 | 2 | . |
| | | Meisburg | 480 | . | 2.6 | 10.5 | . | . | . | . | . | . | 1.0 | 1.3 | 1.6 | 3.7 | . | . | . | 2.5 | . | . | . | 19.0 | 23.4 | . | 9.7 | 1.0 | . | 7.1 | 11.2 | 10.7 | 2.8 | 2.4 | 110.5 | | | 16 | 16 | 2 | . |
| | | Klüsserath | 122 | 0.4 | 1.7 | 12.5 | . | . | . | . | . | . | 2.4 | 0.4 | 6.2 | 1.3 | . | 0.0 | . | 3.7 | 0.0 | . | . | 11.9 | 5.2 | 0.0 | 10.8 | 7.9 | . | 9.0 | 13.9 | 6.9 | 5.9 | 6.1 | 106.2 | | | 17 | 15 | 1 | . |
| | | Gornhausen | 485 | 0.0 | 0.5 | 15.7 | . | . | . | . | . | . | 3.7 | . | 19.0 | 2.8 | . | 1.7 | . | 4.2 | 3.1 | . | . | 13.2 | 11.7 | . | 9.9 | 13.2 | . | 8.7 | 5.5 | 6.3 | 9.4 | 4.7 | 133.3 | 195 | + 65 | 17 | 16 | 2 | . |
| | | Altburg | 535 | 0.0 | 0.9 | 7.8 | . | . | . | . | . | . | 1.2 | 1.1 | 1.2 | 3.6 | . | 0.0 | . | 1.8 | 7.4 | . | . | 15.4 | 18.3 | 0.0 | 7.0 | 6.2 | . | 7.7 | 11.0 | 7.4 | 2.7 | 4.9 | 105.6 | | | 17 | 16 | 2 | 1 |
| | | Bernkastel-Cues | 120 | 0.1 | 1.3 | 12.9 | . | . | . | . | . | . | 4.0 | 0.2 | 24.8 | 4.1 | 1.1 | 2.5 | . | 1.5 | 7.9 | . | . | 10.7 | 17.8 | . | 9.0 | 3.8 | . | 7.8 | 11.2 | 5.6 | 4.9 | 2.8 | 134.0 | 244 | + 79 | 20 | 18 | 1 | . |
| | | Lutzerath | 397 | . | 1.8 | 6.5 | . | . | . | . | . | . | 2.2 | . | 3.3 | 1.3 | . | . | . | 1.9 | 4.4 | . | . | 13.6 | 25.0 | . | 9.8 | 5.0 | . | 8.0 | 25.2 | 6.6 | 1.1 | 5.2 | 120.9 | | | 16 | 16 | 2 | . |
| | | Blankenrath | 397 | 0.0 | 1.0 | 9.6 | . | . | . | . | . | . | 7.2 | 0.0 | 13.9 | 2.4 | . | 0.2 | . | 0.0 | 3.1 | . | . | 11.2 | 15.3 | 0.7 | 8.0 | 5.3 | . | 9.0 | 20.1 | 4.7 | 4.4 | 10.1 | 126.2 | 225 | + 70 | 17 | 15 | 2 | . |
| | | Kastellaun | 417 | 0.2 | 0.8 | 8.2 | . | . | . | . | . | . | 6.1 | 0.6 | 5.3 | 1.2 | . | 0.1 | 0.7 | . | 3.1 | . | . | 10.7 | 11.5 | . | 5.7 | 4.1 | . | 6.5 | 18.3 | 5.8 | 5.4 | 7.2 | 101.3 | | | 19 | 14 | 2 | . |
| | | Treis a. d. Mosel | 96 | 0.2 | 1.3 | 8.3 | . | . | . | . | . | . | 4.7 | . | 4.3 | . | . | . | . | 0.3 | 1.9 | . | . | 12.5 | 15.3 | . | 5.1 | 1.5 | . | 7.5 | 14.3 | 4.5 | 1.3 | 6.4 | 89.4 | 202 | + 45 | 16 | 14 | 3 | . |
| | | Lingerhahn | 480 | 0.2 | 0.3 | 9.8 | . | . | . | . | . | . | 10.6 | 0.4 | 10.4 | . | . | . | 0.2 | . | 4.1 | . | . | 10.5 | 11.5 | 4.6 | 9.3 | 4.3 | . | 9.8 | 14.4 | 5.4 | 4.1 | 10.4 | 120.3 | 226 | + 67 | 18 | 14 | 3 | . |
| | | Münstermaifeld | 265 | . | 1.5 | 7.0 | . | . | . | . | . | . | 3.2 | 0.0 | 5.0 | 6.8 | . | . | . | . | 1.2 | . | . | 13.5 | 26.1 | . | 3.6 | 1.0 | . | 6.6 | 11.2 | 5.1 | 0.4 | 0.3 | 92.5 | 216 | + 50 | 15 | 13 | . | . |

| Flußgebiet | | Ort | See-höhe m | 1 | 2 | 3 | 4 | 5 | 6 | 7 | 8 | 9 | 10 | 11 | 12 | 13 | 14 | 15 | 16 | 17 | 18 | 19 | 20 | 21 | 22 | 23 | 24 | 25 | 26 | 27 | 28 | 29 | 30 | 31 | Monatssumme mm | Monatssumme % der Norm. | Abweichung v. d. Norm. | Zahl der Tage mit Niederschl. ≥0.1 | Niederschl. ≥1.0 | * ≥0.1 | ▣ |
|---|---|---|---|---|---|---|---|---|---|---|---|---|---|---|---|---|---|---|---|---|---|---|---|---|---|---|---|---|---|---|---|---|---|---|---|---|---|---|---|
| Mosel bis Ruhr | Rhein | Selters | 260 | 0.0 | 2.1 | 11.1 | . | 0.2 | . | . | . | . | 5.2 | . | 4.3 | 2.5 | . | . | 0.0 | . | 0.0 | . | . | 14.1 | 15.8 | . | 4.5 | 11.1 | . | 7.8 | 7.8 | 6.8 | 2.2 | 3.2 | 98.7 | 180 | + 44 | 15 | 14 | 2 | . |
| | | Niedermendig | 216 | 0.1 | 3.1 | 9.9 | . | . | . | . | . | . | 4.4 | . | 1.3 | 1.7 | . | . | . | . | 0.2 | . | . | 15.0 | 7.4 | 9.1 | 3.0 | 4.3 | . | 3.2 | 4.8 | 6.2 | 0.2 | . | 73.9 | 165 | + 29 | 16 | 13 | 1 | . |
| | | Neuwied | 63 | 0.0 | 1.8 | 7.2 | . | . | . | . | . | 0.0 | 2.7 | . | 3.1 | 1.4 | 0.0 | . | . | . | 0.1 | . | . | 13.6 | 12.3 | 0.0 | 1.8 | 2.5 | . | 5.0 | 3.5 | 6.2 | 0.4 | 0.0 | 61.6 | 141 | + 18 | 14 | 12 | 1 | . |
| | Wied | Höchstenbach | 315 | . | 2.4 | 10.4 | . | 0.0 | . | . | . | . | 7.7 | . | 7.7 | 1.2 | . | 0.2 | 0.3 | . | 0.0 | . | . | 12.5 | 23.9 | . | 0.8 | 9.7 | . | 5.8 | 6.6 | 7.2 | 2.3 | 0.9 | 99.6 | | | 16 | 12 | 2 | . |
| | | Altenkirchen | 220 | . | . | 8.7 | . | . | . | . | . | . | 7.5 | 1.3 | 3.8 | 2.0 | . | . | . | . | 0.7 | . | . | 12.6 | 10.0 | . | 4.4 | 5.3 | . | 8.2 | 1.5 | 8.1 | 2.6 | 7.7 | 84.4 | 131 | + 20 | 15 | 14 | . | . |
| | | Harschbach | 284 | . | 1.9 | 12.5 | 0.2 | 0.6 | . | . | . | . | 9.6 | . | 15.0 | 2.8 | . | 0.4 | . | . | . | . | . | 13.8 | 19.1 | . | 1.9 | 10.3 | . | 6.7 | 6.2 | 8.0 | 2.8 | 1.7 | 113.5 | | | 17 | 14 | . | . |
| | | Weyerbusch | 296 | . | 3.2 | 8.9 | 0.1 | 0.3 | . | . | . | . | 11.7 | . | 5.7 | 0.8 | . | . | . | . | 0.6 | . | . | 13.2 | 6.2 | 0.2 | 6.1 | 5.3 | . | 6.4 | 3.1 | 12.1 | 2.3 | 4.6 | 90.8 | 136 | + 24 | 18 | 13 | 2 | . |
| | | Scheuerchen | 260 | . | 2.0 | 9.5 | . | . | . | . | . | . | 3.3 | . | 4.0 | 2.0 | . | . | . | . | 1.4 | . | . | 14.1 | 22.0 | . | . | 6.3 | . | 2.4 | 3.0 | 10.4 | 1.1 | 0.6 | 82.1 | | | 14 | 13 | 2 | . |
| | R. | Rheinbrohl | 90 | . | 2.4 | 7.8 | . | 0.0 | . | . | . | 0.1 | 4.2 | . | 4.6 | 1.8 | 0.5 | 0.0 | . | . | 0.6 | . | . | 13.8 | 7.4 | . | 1.2 | 1.3 | . | 2.8 | 3.6 | 7.3 | 0.4 | 3.4 | 63.2 | | | 17 | 13 | . | . |
| | Ahr | Ahrhütte | 400 | . | 8.0 | 12.5 | . | . | . | . | . | . | 3.5 | 0.2 | 0.4 | 1.1 | . | . | 1.9 | . | 1.9 | . | . | 14.4 | 11.5 | 4.8 | 5.4 | 5.1 | . | 7.5 | 1.5 | 6.2 | . | 1.9 | 87.8 | | | 17 | 15 | 2 | . |
| | | Dreis | 465 | 0.1 | 10.1 | 11.2 | . | . | . | . | . | 0.0 | 1.5 | . | 0.5 | 3.2 | . | . | . | 1.6 | 2.7 | . | . | 15.3 | 18.0 | 0.7 | 5.3 | 4.2 | . | 4.5 | 4.3 | 9.1 | 1.5 | 3.9 | 97.7 | 172 | + 41 | 18 | 15 | 2 | 1 |
| | | Aremberg | 540 | 1.5 | 7.6 | 12.5 | . | 0.0 | . | . | . | . | 4.5 | 0.5 | 0.1 | 1.8 | 0.0 | 0.5 | . | 4.0 | 1.0 | . | . | 14.4 | 7.5 | 0.1 | 6.8 | 3.5 | . | 8.1 | 2.4 | 4.9 | 0.5 | 4.8 | 87.0 | 171 | + 36 | 20 | 15 | 3 | . |
| | | Nürburg | 620 | 0.4 | 6.7 | 10.1 | 0.4 | 0.1 | . | . | . | . | 4.1 | 0.1 | 0.1 | 2.4 | . | 0.8 | 0.2 | 0.4 | 2.6 | . | . | 13.8 | 19.1 | 6.6 | 4.8 | 4.3 | . | 5.9 | 3.7 | 9.1 | 0.9 | 2.7 | 99.3 | | | 23 | 14 | 4 | . |
| | | Adenau | 302 | 0.2 | 8.6 | 11.4 | . | 0.0 | . | . | . | . | 3.2 | . | 0.2 | 0.0 | . | 0.2 | . | 0.2 | 2.8 | . | . | 15.0 | 18.0 | 1.7 | 5.0 | 4.8 | . | 5.4 | 1.4 | 7.5 | 0.7 | 7.0 | 93.3 | 163 | + 36 | 18 | 13 | 3 | 1 |
| | | Jammelshofen | 524 | 0.4 | 8.6 | 15.6 | . | . | . | . | . | . | 5.2 | . | 0.7 | 3.1 | . | . | . | . | 2.3 | . | . | 14.9 | 9.0 | 7.8 | 4.0 | 4.2 | . | 7.1 | 2.4 | 7.5 | 0.4 | 2.1 | 95.3 | | | 17 | 14 | 3 | . |
| | | Houverath | 348 | . | 8.9 | 11.0 | . | . | . | . | . | . | 5.2 | . | 0.7 | 2.1 | . | 0.5 | . | . | 2.6 | . | . | 15.4 | 3.2 | . | 1.1 | 3.0 | . | 1.0 | 2.1 | 9.4 | 2.6 | 2.1 | 70.9 | | | 16 | 14 | 2 | . |
| | | Ahrweiler-Land | 110 | 3.2 | 10.5 | 13.9 | . | . | . | . | . | . | 10.9 | . | 1.4 | 1.0 | . | . | . | . | 2.2 | . | . | 13.7 | 4.5 | . | 3.0 | 1.4 | . | 7.5 | 5.1 | 8.7 | . | 4.6 | 91.6 | 184 | + 42 | 15 | 15 | 3 | . |
| | R. | Bonn | 60 | 0.0 | 8.4 | 7.3 | . | . | . | . | . | . | 16.6 | . | 6.2 | 0.5 | . | . | . | . | 1.0 | . | . | 11.7 | 6.7 | . | 1.5 | 1.0 | . | 0.2 | 6.2 | 7.7 | 0.1 | 2.7 | 77.8 | 147 | + 25 | 15 | 12 | . | . |
| | Sieg | Hohenroth | 635 | . | 0.3 | 5.9 | . | . | . | . | . | . | 0.4 | . | 0.3 | 2.6 | . | 0.0 | 9.6 | . | 0.0 | . | . | 9.8 | 11.4 | . | 0.4 | 10.8 | . | . | 4.8 | 6.2 | 8.2 | 12.1 | 82.8 | 95 | − 4 | 14 | 10 | 2 | . |
| | | Hilchenbach | 393 | 0.0 | 4.9 | 6.8 | 0.1 | 0.0 | . | . | . | . | 1.0 | . | 4.3 | 2.0 | 0.0 | . | 1.7 | . | 0.0 | . | . | 8.5 | 4.2 | 1.0 | 2.0 | 9.4 | . | 11.9 | 4.7 | 6.1 | 7.4 | 12.6 | 88.6 | 127 | + 17 | 17 | 16 | 3 | . |
| | | Eichen | 302 | 0.0 | 5.0 | 6.2 | 0.0 | . | . | . | . | . | 1.6 | 4.8 | 0.2 | 3.2 | . | 0.3 | . | . | . | . | . | 7.0 | 3.0 | . | 2.6 | 10.6 | . | 8.1 | 7.0 | 6.8 | 4.3 | 9.1 | 80.0 | 108 | + 6 | 17 | 14 | 1 | . |
| | | Siegen | 260 | . | 0.6 | 9.0 | . | . | . | . | . | . | 4.2 | 0.2 | 4.5 | 2.4 | 1.2 | . | 1.9 | . | . | . | . | 7.7 | 28.0 | . | 2.2 | 9.6 | . | 8.3 | 3.5 | 4.1 | 7.0 | 9.1 | 103.5 | 170 | + 43 | 17 | 15 | 1 | . |
| | | Kirchen | 220 | . | 0.8 | 9.5 | . | . | . | . | . | . | 7.7 | 0.2 | 6.9 | 1.6 | 21.0 | . | 0.3 | . | 0.1 | . | . | 10.0 | 18.5 | 0.2 | 2.7 | 13.5 | . | 6.4 | 4.5 | 11.0 | 1.3 | 6.7 | 122.7 | 189 | + 58 | 19 | 14 | 2 | . |
| | | Burbach | 360 | . | 0.2 | 10.3 | 0.1 | . | . | . | . | . | 4.9 | . | 0.9 | 1.1 | . | . | . | . | . | . | . | 12.5 | 26.1 | . | 0.6 | 5.9 | . | 5.7 | 10.9 | 8.1 | 2.5 | 5.6 | 95.4 | 132 | + 23 | 15 | 11 | 1 | . |
| | | Morsbach | 210 | 0.0 | 0.3 | 8.0 | 0.2 | . | . | . | . | . | 8.0 | 1.0 | 6.8 | 0.8 | . | . | 0.6 | . | 0.2 | . | . | 9.2 | 13.2 | . | 3.0 | 8.8 | . | 5.4 | 5.0 | 9.0 | 4.5 | 5.5 | 89.5 | 136 | + 24 | 18 | 13 | 2 | . |
| | | Salzburg | 612 | 0.0 | 1.1 | 6.9 | 0.5 | . | . | . | . | . | 6.2 | . | 3.6 | 1.6 | . | . | 2.0 | . | . | . | . | 12.3 | 8.6 | . | 3.6 | 9.7 | . | 6.1 | 9.1 | 4.8 | 5.0 | 4.4 | 85.5 | 125 | + 17 | 16 | 15 | 2 | . |
| | | Rossel | 120 | . | 3.2 | 9.8 | . | . | . | . | . | . | 9.6 | . | 6.0 | 0.4 | 3.5 | 0.2 | . | . | 0.2 | 0.2 | . | 11.0 | 13.1 | 0.1 | . | 10.2 | . | 10.0 | 7.2 | 12.9 | 3.3 | 6.7 | 107.6 | 171 | + 45 | 18 | 13 | 1 | . |
| | | Blankenberg | 170 | . | 3.1 | 10.2 | . | 0.0 | . | . | . | . | 4.4 | 0.1 | 5.8 | 0.5 | 0.1 | . | . | . | 1.4 | . | . | 11.9 | 3.0 | . | 1.5 | 5.8 | . | 16.1 | 5.8 | 11.9 | 1.6 | 4.9 | 88.1 | 138 | + 24 | 17 | 14 | 2 | . |
| | | Siegburg | 61 | 0.0 | 8.6 | 7.0 | . | . | . | . | . | . | 18.0 | 0.2 | 4.2 | 0.1 | . | . | . | . | 0.0 | 0.0 | . | 10.2 | 4.0 | . | 3.1 | 1.5 | . | 2.1 | 5.5 | 11.6 | 1.1 | 6.8 | 84.0 | 140 | + 24 | 15 | 13 | 1 | . |
| | Sieg, Agger | Bergneustadt | 240 | 0.1 | 1.3 | 8.5 | . | . | . | . | . | . | 8.6 | 1.9 | 8.7 | . | . | . | 0.3 | 0.2 | . | . | . | 8.7 | 3.4 | . | 5.4 | 5.7 | . | 17.3 | 8.5 | 11.6 | 7.5 | 6.3 | 104.0 | 135 | + 27 | 17 | 14 | 2 | . |
| | | Rodt-Müllenbach | 410 | 0.0 | 6.7 | 6.7 | . | . | . | . | . | . | 6.5 | 0.1 | 6.7 | 0.7 | 0.2 | 0.5 | . | 0.3 | 0.0 | 0.8 | . | 7.3 | 2.8 | . | 0.3 | 10.9 | . | 9.5 | 16.2 | 15.1 | 8.7 | 5.3 | 105.3 | 124 | + 20 | 19 | 12 | 2 | 1 |
| | | Hülsenbusch | 308 | . | 5.5 | 7.0 | 0.1 | . | . | . | . | . | 7.3 | . | 5.3 | 1.1 | 2.0 | 0.2 | . | . | 2.1 | 1.2 | . | 8.1 | 1.8 | . | 4.2 | 7.8 | . | 6.9 | 19.2 | 14.2 | 6.4 | 5.5 | 105.9 | 132 | + 26 | 19 | 17 | 2 | . |
| | | Loope | 118 | . | 2.6 | 7.0 | . | . | . | . | . | . | 8.0 | 0.0 | 3.2 | 0.5 | . | . | 0.0 | 0.1 | . | 0.3 | . | 7.9 | 2.6 | . | 4.3 | 11.6 | . | 1.5 | 16.5 | 15.1 | 3.9 | 7.5 | 92.6 | 131 | + 22 | 16 | 13 | 1 | . |
| | | Seelscheid | 214 | . | 4.1 | 8.8 | . | . | . | . | . | . | 9.0 | . | 10.5 | . | . | . | . | . | . | . | . | 9.7 | 5.6 | . | 2.9 | 7.8 | . | 1.8 | 9.6 | 14.2 | . | 10.2 | 94.2 | 136 | + 25 | 12 | 12 | 1 | . |
| | | Unterkotten | 160 | . | 1.3 | 8.2 | . | . | . | . | . | . | 0.6 | . | 2.7 | 0.7 | 0.1 | . | 0.0 | . | 0.5 | 4.0 | . | 7.9 | 4.6 | 0.1 | 5.6 | 9.0 | . | 0.8 | 13.5 | 21.3 | 3.6 | 2.8 | 87.3 | | | 18 | 12 | 1 | . |
| | Sieg bis Wupper | Brühl | 63 | . | 2.5 | 18.1 | . | . | . | . | . | . | 3.2 | . | 5.2 | 3.2 | 1.2 | . | . | . | 2.2 | . | . | 9.2 | 8.1 | . | . | 4.8 | . | . | 7.0 | 17.2 | . | 2.2 | 84.1 | 150 | + 28 | 13 | 13 | . | . |
| | | Wahn | 50 | . | 4.1 | 6.5 | . | . | . | . | . | . | 8.0 | . | 3.8 | 0.7 | . | . | . | . | 1.3 | 0.4 | . | 8.7 | 2.3 | . | 0.5 | 5.3 | . | 0.1 | 7.3 | 16.2 | 0.4 | 3.2 | 68.8 | 125 | + 14 | 16 | 11 | . | . |
| | | Köln (Flughafen) | 49 | 0.2 | 5.3 | 8.4 | 0.0 | 0.0 | . | . | . | . | 4.0 | 0.1 | 7.8 | 2.0 | 0.0 | . | . | . | 2.4 | 3.2 | . | 9.6 | 4.1 | . | 10.2 | 3.5 | . | 0.6 | 6.5 | 11.8 | 0.1 | 5.2 | 85.0 | | | 18 | 14 | 1 | . |
| | | Leverkusen | 44 | . | 3.7 | 6.3 | 0.2 | . | . | . | . | . | 3.7 | . | 6.3 | 1.3 | . | . | . | . | 1.4 | 2.1 | . | 8.2 | 2.6 | . | 4.7 | 3.0 | . | 0.5 | 7.1 | 12.4 | 0.2 | 2.7 | 66.4 | 140 | + 19 | 17 | 14 | . | . |
| | Wupper | Kreuzberg | 373 | . | 2.7 | 7.8 | . | . | . | . | . | . | 1.7 | . | 2.2 | 2.5 | . | . | . | . | . | 4.0 | . | 8.7 | 2.0 | . | 1.5 | 9.6 | . | 5.2 | 9.8 | 20.8 | 5.0 | 8.3 | 91.8 | 108 | + 7 | 15 | 15 | 1 | . |
| | | Kleineichen | 260 | . | 1.5 | 8.4 | . | . | . | . | . | . | 0.6 | . | 2.6 | 1.0 | 1.5 | 0.5 | . | . | . | 4.7 | . | 9.3 | 1.5 | . | 4.6 | 10.1 | . | 4.9 | 8.3 | 20.5 | 3.6 | 7.2 | 90.8 | 112 | + 10 | 17 | 15 | 2 | . |
| | | Schwelm | 210 | 0.0 | 2.7 | 7.8 | 0.0 | 0.1 | . | . | . | . | 0.0 | . | 3.1 | 3.3 | 0.0 | 1.5 | . | . | 0.0 | 2.9 | . | 11.8 | 3.5 | 0.0 | 1.4 | 16.0 | 0.0 | 9.8 | 6.1 | 11.7 | 5.7 | 3.5 | 90.9 | 123 | + 17 | 16 | 15 | 2 | . |
| | | Wuppertal-Mitte | 151 | 0.1 | 3.1 | 8.3 | 0.0 | 0.2 | . | . | . | . | 0.5 | . | 2.2 | 1.4 | . | 1.0 | . | 0.0 | 0.0 | 1.1 | 0.0 | 9.3 | 3.9 | . | 1.7 | 18.4 | 0.0 | 7.7 | 6.1 | 12.0 | 4.5 | 6.2 | 87.7 | 119 | + 14 | 18 | 15 | 3 | . |
| | | Solingen (Schützenstr.) | 252 | 0.0 | 2.4 | 6.3 | 0.1 | . | . | . | . | . | 1.0 | . | 3.7 | 1.5 | 0.3 | 0.8 | . | . | 0.8 | 5.0 | . | 9.0 | 4.8 | . | 2.7 | 11.3 | . | 4.4 | 8.7 | 15.6 | 2.3 | 1.7 | 82.4 | 108 | + 6 | 19 | 15 | 2 | . |
| | | Wermelskirchen | 310 | . | 4.9 | 6.8 | 0.2 | . | . | . | . | . | 3.4 | 2.6 | 0.8 | 3.4 | . | 0.8 | . | . | . | 4.1 | . | 11.9 | 2.1 | . | . | 5.9 | . | 13.9 | 6.7 | 24.2 | 2.2 | 6.3 | 99.6 | 128 | + 22 | 17 | 14 | 2 | . |
| | Erft | Münstereifel | 290 | 1.6 | 12.4 | 11.2 | . | . | . | . | . | . | 5.8 | . | . | 3.6 | . | . | . | . | . | 0.6 | . | . | 21.2 | 18.4 | 1.4 | 1.6 | 3.8 | . | 2.9 | 2.1 | 3.6 | 0.7 | 0.4 | 91.3 | 169 | + 37 | 16 | 13 | 1 | . |
| | | Euskirchen | 170 | 1.0 | 6.1 | 10.4 | 0.1 | . | . | . | . | . | 1.7 | . | 3.4 | 2.0 | . | 0.2 | . | 0.0 | 3.0 | . | . | 13.6 | 5.9 | 0.3 | 1.1 | 1.6 | . | 0.2 | 4.5 | 5.6 | 0.0 | 1.5 | 62.2 | 127 | + 13 | 18 | 14 | 2 | . |
| | | Rheinbach | 174 | 0.4 | . | 17.0 | . | . | . | . | . | . | . | . | 8.5 | 1.2 | . | . | . | . | 2.0 | . | . | 13.6 | 3.4 | . | 5.0 | 5.2 | . | 1.7 | 2.1 | 5.2 | 0.2 | . | 65.5 | 127 | + 14 | 14 | 12 | . | . |
| | | Metternich | 126 | 0.3 | 3.5 | 9.8 | . | . | . | . | . | . | 2.3 | 1.5 | 2.3 | . | . | 0.5 | . | . | 1.9 | 0.5 | . | 10.7 | . | 1.1 | 0.5 | 2.2 | . | . | 7.8 | 7.0 | . | 1.3 | 53.2 | 93 | − 4 | 16 | 12 | 2 | . |
| | | Hergarten | 337 | 4.1 | 6.9 | 14.3 | . | . | . | . | . | . | 6.2 | . | . | 2.1 | . | . | . | 1.2 | 1.6 | 3.9 | . | 14.1 | 11.1 | . | 1.5 | 3.7 | . | 0.5 | 3.5 | 6.4 | 1.6 | 1.2 | 83.9 | 158 | + 31 | 17 | 16 | 2 | . |
| | | Erp | 127 | 1.0 | 5.2 | 8.3 | . | . | . | . | . | . | 3.4 | 0.8 | 16.1 | 2.0 | . | . | . | . | 2.6 | . | . | 11.2 | 3.6 | . | 1.7 | 0.8 | . | . | 4.4 | 5.8 | . | 1.8 | 68.7 | 144 | + 21 | 15 | 13 | . | . |
| | | Oberbolheim | 103 | . | 10.0 | 7.3 | . | . | . | . | . | . | 1.9 | 2.6 | 4.5 | 3.8 | . | . | . | . | 3.6 | 2.5 | . | 10.1 | 7.0 | . | 1.9 | 2.0 | . | . | 9.0 | 2.0 | . | 4.1 | 72.3 | 150 | + 24 | 15 | 15 | . | . |
| | Rhein | Benninghof | 130 | 0.5 | 6.3 | 4.7 | 0.2 | . | . | . | . | . | . | . | 3.4 | 2.4 | . | . | . | . | 0.1 | 0.5 | 0.0 | 9.8 | 0.3 | . | 5.1 | 12.4 | . | 7.7 | 5.5 | 5.8 | 1.6 | 1.9 | 68.2 | 101 | + 1 | 17 | 12 | 1 | . |
| | | Düsseldorf-Gerresheim | 54 | 0.9 | 8.6 | 3.9 | . | . | . | . | . | . | . | 0.3 | 7.0 | 1.4 | . | 0.5 | . | 1.2 | 1.4 | 2.3 | . | 9.9 | 2.8 | . | 2.6 | 6.0 | . | 2.4 | 4.7 | 5.4 | 1.6 | 6.0 | 68.9 | 128 | + 15 | 19 | 16 | 2 | . |
| | | Krefeld (Flugh.) | 34 | 1.0 | 6.6 | 6.6 | 0.0 | . | . | . | . | . | . | 0.2 | 5.3 | 2.0 | . | 0.0 | . | 0.8 | 0.5 | 1.5 | . | 10.5 | 4.0 | 0.0 | 2.5 | 5.9 | . | 5.2 | 1.9 | 2.7 | 0.2 | 2.6 | 60.0 | 125 | + 12 | 18 | 14 | . | . |
| | | Duisburg (Bot. Garten) | 42 | 0.6 | 6.5 | 4.7 | 0.0 | . | . | . | . | . | . | 0.0 | 5.5 | 0.8 | . | 0.0 | . | 0.8 | 0.8 | 0.0 | . | 11.1 | 1.1 | . | 5.4 | 5.5 | . | 4.8 | 1.1 | 2.8 | 0.3 | 4.1 | 55.9 | 102 | + 1 | 16 | 11 | . | . |

| Flußgebiet | | Ort | Seehöhe m | 1 | 2 | 3 | 4 | 5 | 6 | 7 | 8 | 9 | 10 | 11 | 12 | 13 | 14 | 15 | 16 | 17 | 18 | 19 | 20 | 21 | 22 | 23 | 24 | 25 | 26 | 27 | 28 | 29 | 30 | 31 | Monatssumme mm | Monatssumme % der Norm. | Abweichung v. d. Norm. | Zahl der Tage mit Niederschl. ≧0.1 | Niederschl. ≧1.0 | * ≧0.1 | ⊞ |
|---|---|---|---|---|---|---|---|---|---|---|---|---|---|---|---|---|---|---|---|---|---|---|---|---|---|---|---|---|---|---|---|---|---|---|---|---|---|---|---|---|
| Ruhr | Quelle bis Möhne | Brunskappel | 410 | 0.0 | 1.2 | 6.4 | 0.8 | 0.2 | . | . | . | . | . | . | 1.2 | 1.3 | 0.8 | 0.1 | . | . | . | . | . | 8.3 | 3.8 | 0.1 | 1.3 | 3.2 | . | 9.2 | 6.3 | 4.1 | 0.2 | 1.6 | 50.1 | 63 | − 30 | 18 | 12 | 2 | . |
| | | Bigge | 329 | . | 0.8 | 10.2 | 0.2 | 0.0 | . | . | . | . | . | . | 0.1 | 2.3 | 1.5 | 0.1 | . | . | . | 0.6 | . | 6.7 | 5.7 | 0.1 | 4.1 | 7.4 | . | 10.7 | 4.0 | 4.1 | 4.4 | 3.2 | 66.2 | 89 | − 8 | 18 | 12 | 3 | . |
| | | Enste | 300 | 0.3 | 0.5 | 15.1 | 1.0 | . | . | . | . | . | . | . | 0.3 | 1.8 | 0.8 | . | . | . | . | 1.8 | . | 7.8 | 8.0 | . | 0.9 | 5.7 | . | 11.3 | 8.9 | 7.4 | 4.5 | 3.6 | 79.7 | 110 | + 7 | 17 | 12 | 3 | . |
| | | Eslohe | 325 | 0.0 | 1.6 | 7.2 | 0.2 | 0.0 | . | . | . | . | 0.0 | 0.1 | 1.5 | 1.7 | 1.5 | . | . | . | . | 0.6 | . | 7.6 | 4.0 | . | 0.0 | 8.4 | . | 9.9 | 10.3 | 6.3 | 4.8 | 2.0 | 67.7 | 89 | − 8 | 16 | 13 | 1 | . |
| | | Arnsberg | 260 | 0.0 | 1.2 | 12.3 | 0.2 | . | . | . | . | . | . | 0.1 | 0.8 | 2.4 | 0.9 | . | . | . | . | 1.4 | . | 8.0 | 4.4 | . | . | 9.1 | . | 14.6 | 0.9 | 7.0 | 5.5 | 6.5 | 75.3 | 106 | + 4 | 16 | 11 | . | . |
| | | Allendorf | 310 | . | 1.0 | 13.4 | 0.1 | . | . | . | . | . | 0.5 | . | 7.6 | 4.6 | 1.1 | . | . | . | . | 3.5 | . | 7.9 | 8.5 | . | . | 6.8 | . | 15.0 | 10.1 | 12.0 | 3.5 | 3.7 | 99.3 | 134 | + 25 | 16 | 14 | 1 | . |
| | | Langscheid | 335 | . | . | 15.1 | . | 0.2 | . | . | . | . | . | . | 3.1 | . | 1.0 | . | 0.2 | . | . | 1.5 | . | 8.1 | 8.5 | 0.8 | . | 7.9 | . | 8.9 | 3.5 | 11.4 | 3.9 | 1.9 | 76.0 | 106 | + 4 | 15 | 12 | . | . |
| | Möhne | Brilon | 455 | . | 1.0 | 6.3 | 1.1 | . | . | . | . | . | . | . | 0.9 | 4.3 | 0.3 | 0.2 | 0.1 | . | . | . | . | 7.0 | 7.8 | 1.0 | 2.8 | 8.0 | . | 10.1 | 4.0 | 3.7 | 5.7 | 4.5 | 68.8 | 96 | − 3 | 18 | 14 | 1 | 1 |
| | | Warstein | 295 | 0.0 | 0.8 | 14.1 | 0.3 | 0.1 | . | . | . | . | . | . | 1.2 | 3.0 | 0.9 | 0.3 | . | . | . | 1.0 | . | 7.1 | 7.0 | 0.0 | 1.8 | 4.7 | . | 10.4 | 3.2 | 7.4 | 4.7 | 4.2 | 72.2 | | | 18 | 13 | 2 | . |
| | | Möhnetalsperre | 185 | . | 2.0 | 11.6 | 2.0 | 0.9 | . | . | . | . | . | . | 3.1 | . | 1.4 | . | . | . | 0.6 | 1.6 | . | 10.0 | 11.7 | . | 0.4 | 6.0 | . | 6.8 | 3.5 | 7.1 | 4.1 | 7.8 | 80.6 | 119 | + 13 | 17 | 14 | . | . |
| | Ruhr | Neuenrade | 324 | 0.0 | 1.7 | 16.0 | 0.2 | . | . | . | . | . | 0.1 | . | 6.3 | 1.2 | 0.2 | . | . | . | . | 1.6 | . | 8.5 | 3.6 | . | 0.2 | 9.2 | . | 11.5 | 5.1 | 12.4 | 5.1 | 3.5 | 86.4 | 119 | + 14 | 17 | 13 | 2 | 2 |
| | | Langschede | 116 | . | 0.5 | 13.0 | . | . | . | . | . | . | . | . | 4.3 | 0.1 | 14.7 | . | . | . | . | 1.2 | . | 14.0 | 14.7 | 0.1 | . | 6.2 | . | 7.6 | 4.1 | 5.5 | 1.8 | 1.4 | 89.2 | 162 | + 34 | 15 | 12 | . | . |
| | | Iserlohn | 288 | . | 1.8 | 14.0 | 0.3 | . | . | . | . | . | 0.0 | . | 8.1 | 4.8 | 3.3 | 0.1 | . | . | 0.7 | 1.3 | . | 8.5 | 9.8 | 0.1 | 1.2 | 8.7 | . | 4.0 | 3.1 | 8.5 | 2.5 | 1.5 | 82.3 | 128 | + 18 | 19 | 15 | . | . |
| | Lenne | Altastenberg | 780 | 1.4 | 2.1 | 2.6 | . | . | . | . | . | . | . | . | 2.7 | 1.1 | 0.7 | . | . | . | . | . | . | 11.0 | 4.3 | | | 6.4 | . | 12.2 | 5.7 | 5.2 | . | 7.9 | 63.3 | 82 | − 14 | 12 | 12 | 3 | . |
| | | Fleckenberg | 355 | 0.0 | 3.5 | 6.8 | 2.5 | . | . | . | . | 0.0 | 0.0 | 2.1 | 1.1 | 2.4 | . | 10.4 | . | . | . | . | . | 9.2 | 3.8 | . | 0.0 | 12.1 | . | 13.7 | 7.2 | 6.1 | 9.2 | 7.3 | 97.4 | 126 | + 20 | 15 | 15 | 1 | . |
| | | Altenhundem | 305 | . | 4.2 | 8.0 | . | . | . | . | . | . | . | . | 2.0 | . | 5.5 | . | . | 2.0 | . | . | . | 8.5 | 3.5 | . | 1.0 | 8.8 | . | 10.2 | 11.0 | 5.0 | 11.0 | 7.8 | 88.5 | 133 | + 22 | 14 | 14 | . | . |
| | | Olpe | 346 | . | 2.2 | 9.2 | . | . | . | . | . | . | 3.0 | . | 7.2 | 0.9 | . | . | 0.0 | . | . | . | . | 8.9 | 5.5 | . | 1.2 | 9.2 | . | 10.6 | 6.8 | 12.2 | 4.2 | 6.7 | 87.8 | 106 | + 5 | 14 | 13 | 2 | 1 |
| | | Pütthof | 440 | 0.2 | 2.7 | 9.8 | 0.0 | . | . | . | . | . | 2.7 | . | 7.6 | 2.3 | . | 2.5 | 1.7 | . | 0.0 | 0.7 | 0.0 | 7.4 | 4.7 | . | 2.7 | 6.1 | . | 21.7 | 9.3 | 11.3 | 7.0 | 4.3 | 104.7 | 127 | + 22 | 18 | 16 | 3 | 2 |
| | | Attendorn | 250 | . | 2.3 | 7.6 | 0.1 | . | . | . | . | . | 1.2 | . | 4.7 | 1.6 | . | . | 0.3 | . | 1.4 | 1.5 | 6.8 | 2.0 | 0.1 | . | 0.5 | 10.0 | . | 20.1 | 8.7 | 8.5 | 4.9 | 3.3 | 85.6 | 125 | + 17 | 19 | 15 | 2 | 1 |
| | | Serkenrode | 350 | . | 1.8 | 8.6 | . | . | . | . | . | . | 0.6 | . | 2.1 | 1.2 | 4.2 | . | 0.1 | . | 0.1 | 0.6 | . | 8.7 | 3.9 | 1.7 | 0.2 | 7.8 | 4.1 | 5.6 | 8.9 | 6.8 | 4.7 | 2.9 | 74.6 | 101 | + 1 | 20 | 15 | 2 | . |
| | | Herscheid | 438 | . | 2.7 | 12.2 | . | . | . | . | . | . | 4.5 | . | 7.5 | 2.4 | . | . | . | . | . | . | . | 8.3 | 0.8 | . | . | 8.0 | . | 13.2 | 3.6 | 27.7 | 5.2 | 10.1 | 109.5 | 149 | + 36 | 14 | 13 | 2 | . |
| | | Lüdenscheid | 447 | 0.0 | 2.6 | 12.3 | 0.1 | . | . | . | . | . | 6.0 | 0.0 | 5.0 | 2.0 | 0.0 | 0.3 | . | 0.0 | 0.0 | 2.5 | . | 9.1 | 5.6 | 0.0 | 0.5 | 21.4 | 0.0 | 0.3 | 7.8 | 26.0 | 25.8 | 50.9 | 178.2 | 223 | + 98 | 17 | 13 | 2 | . |
| | Volme | Meinerzhagen | 408 | 0.1 | 3.2 | 9.4 | 0.2 | 0.1 | . | . | . | . | 8.1 | 0.1 | 11.6 | 1.3 | 1.6 | 0.2 | 0.0 | . | 0.0 | 2.3 | . | 7.6 | 4.0 | . | 4.5 | 7.3 | . | 14.2 | 15.6 | 16.3 | 7.9 | 5.5 | 121.1 | 147 | + 39 | 21 | 16 | 4 | . |
| | | Hagen | 165 | 0.0 | 3.1 | 10.3 | 0.0 | 0.0 | . | . | . | . | 0.3 | . | 5.4 | 0.6 | 19.5 | 1.2 | . | 0.0 | . | 3.4 | . | 9.1 | 7.5 | 0.0 | 0.0 | 10.0 | . | 7.5 | 3.7 | 8.7 | 6.6 | 2.7 | 99.6 | 151 | + 34 | 16 | 14 | . | . |
| | | Halver | 422 | . | 2.4 | 10.1 | . | . | . | . | . | . | 4.5 | . | 2.5 | . | 2.1 | 1.2 | . | . | . | 3.6 | . | 8.4 | 1.9 | . | 3.6 | 7.4 | 6.5 | 12.1 | 5.3 | 12.4 | 6.5 | 3.4 | 93.9 | 118 | + 14 | 17 | 17 | . | . |
| | | Ennepetalsperre | 273 | . | 1.8 | 12.0 | . | . | . | . | . | . | 0.2 | . | 10.2 | 1.8 | 9.6 | 1.3 | . | . | . | 2.5 | . | 9.8 | 3.4 | . | 1.5 | 14.6 | . | 9.6 | 7.4 | 17.4 | 3.4 | 3.4 | 109.9 | 141 | + 32 | 17 | 16 | . | . |
| | Ruhr | Wengern | 90 | 0.0 | 1.7 | 7.9 | 0.3 | . | . | . | . | . | 0.3 | . | 4.4 | 1.4 | 0.7 | 0.9 | . | . | 0.2 | 1.4 | . | 10.7 | 20.7 | . | . | 10.1 | 0.0 | 6.7 | 3.7 | 6.6 | 2.8 | 2.3 | 82.8 | 130 | + 19 | 18 | 13 | . | . |
| | | Langenberg | 115 | 0.7 | 2.4 | 7.7 | . | . | . | . | . | . | . | . | 1.1 | 1.0 | 3.7 | 3.2 | . | . | . | 1.4 | . | 9.4 | 6.5 | . | 3.0 | 10.5 | . | 4.3 | 2.4 | 12.0 | 5.4 | 4.1 | 78.8 | 111 | + 8 | 17 | 16 | . | . |
| | | Essen-Mülheim | 120 | 1.0 | 7.3 | 3.2 | 0.0 | 0.0 | . | . | . | . | . | . | 2.0 | 1.1 | 0.9 | 0.8 | . | . | 1.6 | 3.1 | 0.0 | 11.1 | 6.2 | . | 2.3 | 10.3 | . | 2.8 | 1.8 | 5.7 | 0.3 | 1.6 | 63.1 | 102 | + 1 | 18 | 15 | . | . |
| Ruhr bis Lippe | Ruscher R. | Dortmund-Brünninghof | 106 | . | 3.2 | 8.4 | 2.0 | 0.0 | . | . | . | . | 0.0 | 0.0 | 3.5 | 1.0 | 0.0 | 2.0 | . | . | . | 1.5 | . | 14.0 | 12.1 | . | . | 6.0 | . | 3.9 | 3.2 | 5.5 | 1.8 | 2.4 | 70.5 | 129 | + 16 | 15 | 15 | . | . |
| | | Recklinghausen | 101 | 0.0 | 6.3 | 2.5 | . | . | . | . | . | . | . | 0.2 | 2.8 | 0.1 | 0.0 | 0.5 | . | . | . | . | . | 15.6 | 2.2 | 1.8 | 0.8 | 4.9 | . | 4.6 | 0.6 | 2.7 | 1.8 | 3.1 | 50.5 | 85 | − 9 | 16 | 11 | . | . |
| | | Bochum (Bergschule) | 83 | 0.2 | 8.9 | 3.2 | 0.1 | . | . | . | . | 0.0 | 0.2 | 2.1 | 0.0 | 0.1 | 3.6 | . | . | . | 0.4 | 0.7 | 0.0 | 14.5 | 3.7 | . | 0.9 | 9.9 | . | 4.8 | 1.3 | 3.2 | 4.6 | 3.7 | 66.1 | 110 | + 6 | 19 | 12 | . | . |
| | R. | Dinslaken-Hiesfeld | 33 | 0.4 | 8.4 | 2.5 | . | . | . | . | . | . | . | . | 4.1 | 1.0 | 1.0 | 0.3 | . | 2.6 | 0.4 | . | . | 9.2 | 0.4 | . | 3.0 | 6.8 | 5.6 | 3.8 | 4.8 | 1.5 | 1.2 | 1.8 | 58.8 | 107 | + 4 | 19 | 15 | . | . |
| Lippe | L. | Paderborn | 171 | . | 0.0 | 8.5 | 0.9 | 0.0 | . | . | . | . | . | 0.0 | 3.6 | 1.4 | 0.0 | . | . | . | 0.0 | 0.5 | . | 12.2 | 2.1 | 0.5 | 2.7 | 3.5 | . | 4.8 | 1.5 | 6.5 | 4.5 | 2.5 | 55.7 | 92 | − 5 | 15 | 12 | . | . |
| | Alme | Wewelsburg | 215 | . | 0.0 | 9.0 | 0.3 | 0.4 | . | . | . | . | . | . | 6.4 | 2.2 | . | . | . | . | . | 1.0 | 0.8 | . | 8.2 | 6.7 | 0.9 | 1.6 | 2.6 | . | 5.2 | 1.4 | 5.0 | 3.7 | 4.6 | 60.0 | 98 | − 1 | 17 | 13 | . | . |
| | | Fürstenberg | 352 | Beobachtungen lückenhaft | | | | | | | | | | | | | | | | | | | | | | | | | | | | | | | 52.0 | | | | | | |
| | | Büren | 212 | . | 4.0 | 6.0 | . | . | . | . | . | . | . | . | 6.0 | . | . | . | . | . | . | 2.0 | . | 8.0 | 10.4 | 0.3 | 4.1 | 3.0 | . | 8.0 | 5.0 | 3.0 | 3.0 | 2.5 | 65.3 | 94 | − 4 | 14 | 13 | . | . |
| | | Atteln | 190 | . | . | 4.0 | 0.6 | . | . | . | . | . | . | . | 5.2 | 1.6 | . | . | . | . | . | 0.4 | . | 9.8 | 4.2 | . | 6.0 | 3.0 | . | 7.0 | 0.4 | 3.1 | 3.4 | 5.2 | 53.9 | | | 14 | 11 | . | . |
| | Lippe | Lippstadt | 76 | 0.0 | . | 8.8 | . | . | . | . | . | . | . | . | 1.9 | 0.0 | 2.9 | . | . | . | 0.0 | 1.8 | . | 13.5 | 3.2 | . | 9.4 | 3.6 | . | 5.4 | 2.1 | 4.5 | 3.8 | 0.3 | 61.2 | 107 | + 4 | 13 | 12 | . | . |
| | | Effeln | 280 | 4.2 | 4.8 | 7.3 | . | . | . | . | . | . | . | . | 12.5 | 0.7 | 3.6 | . | . | . | . | 0.8 | . | 6.8 | 11.3 | 5.0 | 3.3 | 1.3 | . | 12.0 | 2.9 | 6.5 | 2.6 | 4.6 | 90.2 | 150 | + 30 | 17 | 15 | 2 | . |
| | | Hovestadt | 70 | 0.6 | 0.8 | 10.7 | . | . | . | . | . | . | . | . | 3.7 | . | . | . | . | . | . | 2.3 | . | 18.3 | . | . | 3.2 | 5.3 | . | 4.1 | 3.4 | . | 6.5 | . | 58.9 | 116 | + 8 | 11 | 9 | . | . |
| | Ahse | Werl | 90 | 0.0 | 1.2 | 11.5 | 0.2 | 0.0 | . | . | . | . | . | . | 9.8 | 0.7 | 1.5 | . | . | . | 0.5 | 1.0 | . | 14.2 | 4.6 | . | 0.1 | 4.0 | . | 3.3 | 2.6 | 1.9 | 1.7 | 1.6 | 60.4 | 103 | + 2 | 17 | 13 | . | . |
| | | Hamm | 63 | . | . | 9.7 | 0.2 | . | . | . | . | . | . | . | 5.0 | 0.1 | 4.7 | . | . | . | 0.0 | 1.0 | . | 16.0 | 6.7 | . | . | 6.7 | . | 4.5 | 0.9 | 4.7 | 3.3 | 1.1 | 64.6 | 120 | + 11 | 14 | 11 | . | . |
| | Lippe | Kappenberg | 100 | . | 1.7 | 6.8 | 1.2 | . | . | . | . | . | . | . | 7.7 | . | 2.8 | . | . | . | . | 2.0 | . | 14.7 | 9.2 | . | 0.9 | 3.5 | . | 3.8 | 2.2 | 3.2 | 5.3 | 2.2 | 67.2 | 124 | + 13 | 15 | 14 | . | . |
| | | Lüdinghausen | 58 | . | 3.9 | 7.8 | 0.8 | . | . | . | . | . | . | . | 3.2 | 0.3 | 3.7 | . | . | . | 0.1 | 1.7 | . | 4.8 | 2.7 | . | 2.8 | 6.2 | . | 3.7 | 1.5 | 1.4 | 1.8 | 2.7 | 49.1 | 96 | − 2 | 17 | 14 | . | . |
| | | Dülmen | 67 | 0.5 | 3.0 | 4.0 | . | . | . | . | . | . | . | . | 5.0 | 0.2 | 4.2 | . | . | . | . | . | . | 8.0 | 2.1 | . | . | 6.5 | . | 4.5 | 3.4 | 3.0 | 3.4 | . | 47.8 | 92 | − 4 | 13 | 11 | . | . |
| | | Hervest-Dorsten | 37 | 0.8 | 4.5 | 2.1 | 1.6 | 0.0 | . | . | . | . | . | 0.3 | 4.2 | 0.1 | 0.4 | 0.1 | . | 0.1 | 0.2 | 0.4 | 0.0 | 6.9 | 1.9 | . | 3.7 | 6.3 | 0.4 | 5.8 | 6.1 | 2.4 | 1.5 | 14.7 | 64.5 | 114 | + 8 | 22 | 13 | . | . |
| Lippe bis Grenze | Rhein | Wesel | 24 | 0.1 | 8.9 | 3.0 | 0.1 | . | . | . | . | . | . | 0.1 | 8.9 | 0.9 | 7.2 | 0.2 | . | 4.2 | . | 2.1 | . | 4.9 | 10.5 | . | 2.5 | 4.5 | . | 9.6 | 1.3 | 0.3 | 1.9 | 3.9 | 75.1 | | | 20 | 14 | . | . |
| | | Rees | 18 | . | 11.3 | 1.8 | 0.1 | . | . | . | . | . | . | 3.8 | 8.8 | 1.0 | . | . | . | 0.1 | 0.1 | 2.6 | . | 10.1 | 1.8 | . | 1.8 | 1.8 | . | 7.9 | 0.2 | 1.8 | 0.3 | 4.3 | 59.6 | 118 | + 9 | 18 | 13 | . | . |
| | | Elten | 18 | . | 4.9 | 1.8 | 0.0 | . | . | . | . | . | . | 1.5 | 12.7 | 1.2 | 0.1 | . | . | 0.7 | . | 1.9 | . | 2.8 | 7.2 | . | 1.8 | 8.7 | . | 10.4 | 1.1 | 2.1 | 2.1 | 2.0 | 63.0 | 119 | + 10 | 17 | 15 | . | . |

# Mai — Tägliche Niederschlagshöhen in Millimetern, gemessen um 7 Uhr morgens — 1942

| Flußgebiet | | Ort | Seehöhe m | 1 | 2 | 3 | 4 | 5 | 6 | 7 | 8 | 9 | 10 | 11 | 12 | 13 | 14 | 15 | 16 | 17 | 18 | 19 | 20 | 21 | 22 | 23 | 24 | 25 | 26 | 27 | 28 | 29 | 30 | 31 | Monatssumme mm | % der Norm. | Abweichung v. d. Norm. | Zahl der Tage mit Niederschl. ≧0.1 | Niederschl. ≧1.0 | ✳ ≧0.1 | ▣ |
|---|---|---|---|---|---|---|---|---|---|---|---|---|---|---|---|---|---|---|---|---|---|---|---|---|---|---|---|---|---|---|---|---|---|---|---|---|---|---|---|
| **Maas** | | | | | | | | | | | | | | | | | | | | | | | | | | | | | | | | | | | | | | | | |
| Roer | R. | Monschau-Dreistegen | 420 | 0.4 | 13.7 | 11.4 | . | . | . | . | . | . | 4.1 | 1.2 | 1.9 | 2.8 | 2.2 | 0.2 | 0.2 | 1.8 | 0.6 | 1.4 | . | 15.1 | 7.2 | 3.4 | 3.2 | 12.6 | . | 2.3 | 9.9 | 7.6 | 2.8 | 2.7 | 108.7 | 149 | + 36 | 23 | 19 | 3 | 1 |
| | Urft | Schmidtheim | 568 | 10.5 | 11.5 | 3.8 | . | . | . | . | . | . | 3.8 | 0.6 | 1.7 | 3.8 | . | . | . | 5.0 | 1.8 | 1.0 | . | 4.0 | 5.6 | 0.2 | 3.5 | 11.0 | . | 2.1 | 1.3 | 1.0 | 7.6 | 2.0 | 81.8 | 141 | + 24 | 20 | 18 | 3 | 2 |
| | | Hollerath | 600 | 1.8 | . | . | . | . | . | . | . | . | 6.8 | 5.4 | 6.5 | 6.9 | . | . | . | 26.4 | . | . | . | . | 2.4 | 2.9 | 1.8 | 2.0 | 2.2 | 2.4 | 12.6 | 10.0 | . | . | 90.1 | 131 | + 21 | 15 | 15 | 3 | 2 |
| | | Schleiden | 380 | 1.2 | 9.0 | 12.2 | . | . | . | . | . | . | 2.0 | . | . | 3.0 | 2.0 | . | . | 2.3 | 5.5 | . | . | 13.6 | 6.2 | . | 2.0 | 6.9 | . | 1.9 | 6.9 | 6.1 | . | 3.0 | 83.8 | 145 | + 26 | 16 | 16 | 2 | . |
| | R. | Drove | 180 | 1.9 | 10.8 | 11.7 | . | . | . | . | . | . | 2.4 | . | 12.0 | 5.2 | 3.9 | 0.2 | . | 0.2 | 2.5 | 0.2 | . | 12.4 | 3.8 | . | . | 2.5 | . | 0.2 | 8.7 | 4.1 | . | 1.0 | 83.7 | 168 | + 34 | 18 | 14 | 3 | . |
| | Inde | Rötgen (Greppstr.) | 440 | 0.6 | 9.2 | 15.2 | . | . | . | . | . | . | 1.4 | 0.1 | 4.1 | 2.4 | 9.7 | 1.0 | 0.1 | 1.2 | 1.8 | 1.7 | . | 14.9 | 4.7 | 0.8 | 0.8 | 4.2 | . | 4.6 | 3.4 | 7.4 | 0.5 | 0.5 | 90.3 | 127 | + 19 | 23 | 16 | 3 | 1 |
| | | Stolberg | 181 | 0.0 | 9.5 | 8.7 | . | . | . | . | . | . | 7.5 | 2.1 | 8.3 | 2.0 | 0.5 | 1.2 | 0.0 | 2.5 | 0.2 | 5.5 | 2.3 | 18.7 | 7.9 | 0.7 | 0.9 | 4.4 | . | 7.6 | 6.9 | 2.6 | 0.1 | 1.0 | 101.1 | | | 22 | 17 | 1 | . |
| | R. | Erkelenz | 99 | 0.1 | 8.5 | 3.6 | . | . | . | . | . | . | 0.4 | 3.0 | 4.4 | 5.3 | 2.2 | 0.9 | . | . | 1.2 | 2.0 | . | 14.2 | 3.6 | . | 4.4 | . | . | 1.9 | 4.5 | 4.0 | 1.3 | 3.9 | 69.4 | 147 | + 22 | 19 | 16 | . | . |
| | Wurm | Aachen (Met. Obs.) | 202 | 0.3 | 4.9 | 7.1 | . | 0.0 | . | . | . | . | 2.1 | 0.2 | 3.6 | 1.1 | 0.0 | 6.8 | . | 0.9 | 0.4 | 4.0 | . | 13.7 | 8.8 | . | 1.1 | 2.7 | . | 3.0 | 2.8 | 6.8 | 0.0 | 7.9 | 78.2 | 130 | + 18 | 19 | 15 | 1 | . |
| | | Herzogenrath | 163 | . | 5.0 | 3.7 | . | . | . | . | . | . | 0.8 | 2.6 | 1.9 | 1.7 | . | 0.7 | . | 4.8 | 0.6 | 1.4 | . | 10.8 | 1.5 | . | 1.1 | 4.8 | . | 4.7 | 3.5 | 3.8 | 1.1 | 14.8 | 69.3 | 121 | + 12 | 19 | 16 | . | . |
| | | Linnich | 80 | 0.2 | 8.0 | 4.6 | . | . | . | . | . | . | 1.1 | 1.0 | 10.0 | 1.5 | . | 0.1 | 0.5 | 1.0 | 0.5 | 1.7 | . | 9.7 | 2.3 | . | 2.8 | 0.9 | . | 5.2 | 2.2 | 3.2 | 1.2 | 4.6 | 62.3 | 135 | + 16 | 21 | 16 | . | . |
| | R. | Waldenrath | 83 | 0.1 | 5.8 | 3.1 | 0.0 | 0.0 | . | . | . | . | 1.9 | 2.6 | 3.1 | 1.8 | 0.3 | . | . | 2.1 | 0.9 | . | . | 14.5 | 1.4 | . | 1.1 | 0.3 | . | 3.1 | 3.0 | 5.8 | 0.7 | 3.1 | 54.7 | | | 19 | 14 | . | . |
| Roer bis Grenze | M. | Elmpt | 63 | . | 8.4 | 1.8 | . | . | . | . | . | . | 0.9 | 2.3 | 4.1 | 2.9 | 0.6 | 4.8 | . | 0.1 | 0.5 | 0.4 | . | 10.1 | 0.0 | 0.6 | 4.6 | 5.5 | . | 6.2 | 3.4 | 2.2 | 1.0 | 2.3 | 62.7 | 115 | + 8 | 20 | 14 | . | . |
| | Niers | Jackerath | 108 | 0.3 | 11.6 | 2.7 | . | . | . | . | . | . | 3.1 | 1.0 | 10.0 | 4.9 | . | . | 2.4 | . | . | 2.4 | . | 10.4 | 5.7 | . | 2.4 | . | . | 4.7 | . | 7.1 | 1.7 | 6.7 | 77.1 | | | 16 | 15 | . | . |
| | | München-Gladbach | 73 | 0.3 | 9.1 | 3.6 | . | . | . | . | . | . | 2.7 | 6.7 | 2.1 | 3.1 | . | 2.8 | . | 1.1 | 1.0 | 0.2 | . | 11.5 | 4.6 | . | 1.1 | 6.1 | . | 3.5 | 2.2 | 3.5 | 0.7 | 2.5 | 62.4 | | | 20 | 16 | . | . |
| | | Bracht | 51 | . | 8.7 | 2.9 | . | . | . | . | . | . | . | 2.3 | 3.6 | . | . | . | . | . | . | . | . | 3.4 | 5.9 | . | 4.2 | 3.3 | . | 5.4 | 4.9 | . | 6.1 | 2.8 | 53.5 | 112 | + 6 | 12 | 12 | . | . |
| | | Issum | 27 | 0.1 | 10.9 | 2.3 | 0.1 | . | . | . | . | . | . | 1.1 | 6.8 | 0.3 | 12.0 | 0.3 | . | 1.8 | 0.3 | . | . | 7.2 | 0.4 | 0.2 | 4.4 | 3.7 | . | 12.0 | 2.5 | 2.0 | 3.7 | 1.1 | 73.3 | 140 | + 21 | 21 | 14 | . | . |
| | | Walbeck | 35 | . | 9.2 | 1.7 | . | . | . | . | . | . | 0.0 | 3.5 | 6.4 | 0.2 | 9.4 | 0.2 | . | 0.1 | 0.8 | 2.2 | . | 6.0 | 0.0 | . | 5.0 | 2.6 | . | 7.6 | 0.4 | 2.3 | 3.8 | 2.7 | 64.1 | 116 | + 9 | 18 | 13 | . | . |
| | | Keppeln | 35 | . | 10.6 | 1.6 | 0.1 | . | . | . | . | . | 0.0 | 5.1 | 8.6 | 0.6 | 0.1 | 0.1 | . | 2.6 | 0.6 | 2.8 | . | 4.4 | . | . | 1.7 | 1.1 | . | 8.3 | 0.6 | 2.1 | 0.6 | 3.1 | 54.7 | 104 | + 2 | 19 | 12 | . | . |
| **Donau** | | | | | | | | | | | | | | | | | | | | | | | | | | | | | | | | | | | | | | | | |
| Quelle bis Iller | Brigach, Brege | Furtwangen | 854 | . | 0.8 | 10.3 | 2.3 | . | . | . | . | 0.0 | 0.5 | 1.3 | 11.0 | 5.0 | 14.6 | 12.9 | . | 8.5 | . | 0.2 | . | 2.4 | 8.3 | 30.8 | 1.6 | 10.0 | 0.5 | . | . | 17.7 | 20.3 | 3.5 | 162.5 | 120 | + 27 | 20 | 16 | 3 | 2 |
| | Donau | Bubenbach | 937 | . | 1.2 | 3.9 | 2.3 | . | . | . | . | 3.5 | 9.3 | 0.9 | 20.2 | 2.5 | 25.4 | 14.0 | 0.3 | 0.0 | . | 0.1 | . | 2.0 | 4.0 | 1.5 | 2.2 | 2.3 | 0.3 | . | . | 20.7 | 24.4 | 1.5 | 142.5 | 143 | + 43 | 21 | 17 | 3 | 3 |
| | | Oberkirnach | 910 | . | 2.3 | 2.6 | 4.5 | . | . | . | . | 5.7 | 2.5 | 2.1 | 10.3 | 2.3 | 22.3 | 14.7 | 0.1 | 3.3 | . | 0.1 | . | 2.5 | 8.8 | 2.9 | 1.3 | 6.8 | 0.2 | 0.1 | . | 24.6 | 17.4 | 9.3 | 146.7 | | | 23 | 19 | 3 | 3 |
| | | Donaueschingen | 690 | . | 6.4 | 0.6 | 3.0 | . | . | . | . | . | 1.4 | . | 11.3 | 0.5 | 14.0 | 21.0 | 1.2 | 1.6 | . | . | . | 2.1 | . | . | . | . | . | 1.1 | . | 10.8 | 24.5 | . | 99.5 | 141 | + 29 | 14 | 12 | 2 | 1 |
| | | Dürrheim, Bad | 714 | . | 3.0 | 0.4 | 2.7 | . | . | . | . | . | 10.3 | 0.2 | 19.3 | . | 20.8 | 17.8 | 0.3 | . | . | . | . | 1.8 | 0.7 | 0.5 | 0.4 | . | 0.5 | . | . | 12.5 | 30.2 | 1.0 | 122.4 | 177 | + 53 | 17 | 10 | 2 | 1 |
| | | Riedöschingen | 715 | . | 1.4 | 2.1 | 4.8 | . | . | . | . | . | 2.1 | . | 12.8 | 0.4 | 30.6 | 1.5 | 0.6 | 1.6 | . | . | . | 6.4 | 0.5 | 1.3 | 3.4 | . | 2.4 | . | 0.2 | 2.5 | 20.5 | 0.1 | 95.2 | | | 19 | 14 | 3 | 2 |
| | | Tuttlingen | 647 | . | 0.5 | 5.2 | 3.4 | . | . | . | . | 0.1 | 10.7 | . | 16.8 | 0.7 | 18.8 | 12.2 | . | 3.1 | . | 0.2 | 0.1 | 2.8 | 0.2 | 3.2 | 1.3 | 0.9 | . | . | . | 2.7 | 21.3 | 0.2 | 104.4 | 125 | + 21 | 20 | 12 | 3 | . |
| | | Fridingen | 625 | . | 2.0 | 3.6 | 1.0 | . | . | . | . | . | 1.5 | . | 17.2 | . | 19.0 | 3.0 | . | 3.4 | . | . | . | 1.8 | 1.5 | 0.6 | 1.8 | . | 1.2 | . | . | 2.5 | 25.2 | . | 85.3 | 102 | + 2 | 15 | 14 | 3 | . |
| | | Böttingen | 910 | . | 0.9 | 7.6 | 0.8 | . | . | . | . | 1.8 | 16.3 | 0.2 | 18.0 | 0.2 | 23.0 | 11.6 | 0.9 | 8.4 | 0.1 | 0.3 | . | 1.7 | 1.3 | 3.0 | 2.5 | 1.5 | 1.2 | . | . | 7.0 | 30.9 | 0.5 | 139.7 | 147 | + 45 | 23 | 15 | 3 | 1 |
| | | Frohnstetten | 785 | . | 0.0 | 3.2 | 0.3 | . | . | . | . | 5.7 | 1.7 | . | 17.2 | 0.3 | 13.1 | 1.2 | 0.2 | 5.9 | . | . | . | 1.8 | 4.1 | 1.1 | 1.4 | 0.5 | 0.8 | 0.1 | . | 24.4 | 19.4 | 0.5 | 102.9 | 129 | + 23 | 20 | 13 | 2 | . |
| | | Bärenthal | 668 | . | 1.4 | 1.6 | 2.8 | . | . | . | . | . | 1.1 | . | 17.5 | 0.3 | 16.8 | 1.6 | 0.1 | 17.2 | . | 0.0 | . | 4.1 | 2.9 | 1.4 | 0.4 | 0.5 | 0.3 | . | . | 11.4 | 26.3 | 0.7 | 108.4 | 126 | + 22 | 18 | 13 | 2 | . |
| | Lauchert | Genkingen | 773 | . | 2.8 | 9.9 | 3.1 | . | . | . | . | 2.3 | 7.4 | . | 15.3 | 0.4 | 5.2 | 0.3 | 3.7 | 3.7 | . | . | . | . | 13.2 | 3.5 | 7.8 | 3.9 | 0.7 | . | . | 21.8 | 32.6 | . | 137.6 | 147 | + 44 | 18 | 15 | 3 | 1 |
| | | Trochtelfingen | 700 | . | 1.6 | 5.0 | 1.0 | . | . | . | . | 3.7 | 2.0 | 0.0 | 19.7 | 0.0 | 2.0 | 3.0 | 1.0 | 5.1 | . | 0.0 | . | 0.0 | 2.7 | 1.4 | 0.4 | 0.7 | 1.1 | . | . | 24.6 | 19.5 | 0.5 | 95.0 | 128 | + 21 | 18 | 15 | 3 | 1 |
| | | Bitz | 883 | . | . | 3.2 | 2.7 | . | . | . | . | 16.2 | . | . | 17.1 | . | 13.4 | 3.7 | 6.9 | 8.4 | . | . | . | 2.3 | 5.7 | 7.1 | 7.4 | . | . | . | . | 27.5 | 32.1 | . | 153.7 | 169 | + 63 | 14 | 14 | 2 | . |
| | Donau | Otterswang | 610 | . | 0.3 | 5.5 | . | . | . | . | . | . | 10.5 | . | 8.7 | . | 14.3 | 11.4 | . | . | . | . | . | 9.5 | 2.0 | . | . | . | 4.2 | . | . | 3.3 | 12.7 | . | 82.4 | 103 | + 2 | 11 | 10 | 2 | . |
| | | Mengen | 560 | . | 2.2 | 3.8 | 1.1 | . | . | . | . | . | 4.1 | . | 18.1 | 0.3 | 4.2 | . | 3.5 | . | . | 1.2 | . | 3.4 | 6.1 | 1.2 | 0.0 | . | 3.0 | . | . | 12.1 | 17.3 | . | 81.9 | 111 | + 8 | 15 | 14 | 3 | . |
| | | Ittenhausen | 782 | . | 2.0 | 4.0 | 3.3 | . | . | . | . | 0.4 | 4.1 | . | 20.6 | . | 22.8 | 4.6 | 0.6 | 2.1 | . | . | . | 1.1 | 1.7 | 2.0 | 8.3 | 0.4 | 1.6 | . | . | 16.8 | 23.8 | 2.0 | 122.2 | | | 19 | 16 | 2 | . |
| | Gr. Lauter | Münsingen | 721 | . | 3.9 | 7.1 | 1.7 | . | . | . | . | 6.8 | 13.6 | . | 13.2 | 0.4 | 0.2 | 14.8 | 0.2 | 9.0 | . | . | . | . | 5.2 | 4.3 | 7.4 | 1.6 | 1.0 | . | . | 20.7 | 20.2 | . | 131.3 | 172 | + 55 | 18 | 15 | 3 | 1 |
| | | Frankenhofen | 740 | . | . | 7.5 | 3.5 | . | . | . | . | 0.8 | 6.0 | . | 8.7 | . | 0.7 | 7.3 | . | 7.4 | . | . | 0.1 | . | 6.0 | 2.5 | 6.7 | 0.4 | 1.6 | . | . | 32.3 | 15.0 | 1.2 | 107.7 | 148 | + 35 | 17 | 13 | 2 | 1 |
| | D. | Ehingen | 514 | . | 0.2 | 7.0 | 1.2 | . | . | . | . | 0.8 | 8.0 | . | 15.3 | . | 0.4 | 12.9 | . | 8.3 | . | . | . | 2.3 | 6.5 | 4.0 | 1.8 | 1.6 | . | 0.4 | 0.1 | 11.1 | 11.5 | 2.3 | 95.7 | 141 | + 28 | 17 | 13 | 2 | . |
| | Riß | Biberach | 538 | . | 0.0 | 3.4 | 1.7 | . | . | . | . | 0.2 | 16.8 | . | 14.2 | . | . | 4.8 | 0.0 | 11.4 | 0.1 | . | 0.0 | 3.1 | 3.9 | 1.5 | 0.4 | 0.9 | . | 0.2 | 0.7 | 1.0 | 7.6 | . | 71.9 | 87 | − 11 | 17 | 11 | 2 | . |
| | | Schemmerberg | 542 | . | . | 4.8 | 1.0 | . | . | . | . | . | 8.3 | . | 11.3 | . | 2.0 | 12.4 | . | 5.0 | . | . | . | 14.0 | 10.8 | 1.0 | 0.3 | 1.4 | . | . | . | 0.2 | 8.7 | . | 81.2 | 105 | + 4 | 14 | 12 | 2 | . |
| | Iller | Ochsenhausen | 613 | . | 0.5 | 3.0 | . | . | . | . | . | . | 8.6 | . | 10.0 | . | . | 8.0 | . | 7.6 | 7.2 | . | . | 4.5 | 4.5 | 1.8 | . | 2.2 | . | . | . | . | 8.5 | 4.5 | 70.9 | 85 | − 13 | 13 | 12 | 2 | . |
| | | Rot | 606 | . | 0.2 | 2.9 | 2.2 | . | . | . | . | . | 8.7 | . | 5.6 | . | . | 9.1 | 6.2 | 3.2 | . | . | . | 4.3 | 1.0 | . | . | 3.0 | . | . | . | . | 12.7 | . | 62.1 | 69 | − 28 | 12 | 11 | 3 | . |
| | Obere Iller | Nebelhorn | 1930 | 1.9 | 1.4 | 3.6 | 2.3 | 0.3 | . | . | 3.0 | 1.2 | 5.0 | . | 17.0 | . | . | 31.2 | 11.9 | 3.0 | . | . | . | 6.5 | 15.2 | 7.0 | . | 11.3 | . | . | . | 4.5 | 12.2 | 4.5 | 143.0 | 62 | − 89 | 19 | 18 | 12 | 31 |
| | | Birgsau | 950 | 0.3 | 1.1 | 1.0 | 10.2 | 0.1 | . | . | 0.0 | 4.0 | 1.4 | . | 0.9 | . | 6.6 | 22.5 | 13.0 | 6.2 | . | . | . | 8.8 | 23.8 | 12.1 | 7.5 | 0.0 | 0.1 | . | . | 0.2 | 18.0 | 0.7 | 144.5 | | | 20 | 14 | 5 | 4 |

# Tägliche Niederschlagshöhen in Millimetern, gemessen um 7 Uhr morgens



| Flußgebiet | | Ort | Seehöhe m | 1 | 2 | 3 | 4 | 5 | 6 | 7 | 8 | 9 | 10 | 11 | 12 | 13 | 14 | 15 | 16 | 17 | 18 | 19 | 20 | 21 | 22 | 23 | 24 | 25 | 26 | 27 | 28 | 29 | 30 | 31 | Monatssumme mm | Monatssumme % der Norm. | Abweichung v. d. Norm. | Zahl der Tage mit Niederschl. ≧0.1 | Niederschl. ≧1.0 | * ≧0.1 | * ▣ |
|---|---|---|---|---|---|---|---|---|---|---|---|---|---|---|---|---|---|---|---|---|---|---|---|---|---|---|---|---|---|---|---|---|---|---|---|---|---|---|---|
| Iller | Obere Iller | Oberstdorf | 816 | 0.1 | 0.6 | 2.1 | 8.2 | 0.2 | . | . | . | 2.8 | 4.0 | . | 12.7 | . | 6.7 | 27.5 | 11.4 | 4.5 | . | 0.0 | 0.0 | 6.4 | 18.2 | 11.5 | 0.0 | 8.2 | . | 1.0 | . | 2.3 | 31.3 | 1.4 | 161.1 | 112 | + 17 | 20 | 17 | 5 | 1 |
| | | Mittelberg | 1353 | 0.7 | 2.4 | 5.3 | 10.6 | . | . | . | . | 0.2 | 1.6 | . | 6.4 | 0.2 | 9.5 | 27.0 | 7.0 | 7.1 | . | . | 0.0 | 11.4 | 34.0 | 9.1 | . | 7.0 | . | 1.6 | . | 0.0 | 24.2 | 1.0 | 166.3 | | | 19 | 16 | 5 | 6 |
| | | Riezlern | 1150 | . | 3.5 | 3.0 | 3.0 | 0.4 | . | . | . | 0.0 | 7.3 | . | 6.2 | . | 11.3 | 8.7 | 9.6 | 5.5 | . | . | . | 10.8 | 8.4 | 9.1 | 0.1 | 0.1 | . | 1.1 | . | 0.0 | 17.8 | 1.5 | 107.4 | | | 18 | 15 | 4 | 3 |
| | | Sonthofen | 735 | . | 2.5 | 5.9 | 5.1 | . | . | . | . | . | 5.2 | . | 3.6 | 2.1 | 2.6 | 32.3 | 9.2 | 2.2 | . | . | . | 9.2 | 12.1 | 7.3 | . | 4.5 | . | . | . | 3.0 | 18.2 | 2.5 | 127.5 | | | 17 | 17 | 3 | . |
| | | Oberjoch | 1136 | 0.1 | 3.9 | 2.7 | 10.3 | 0.1 | . | . | . | . | 7.3 | . | 17.4 | . | 3.2 | 22.0 | 17.3 | 5.0 | . | 0.2 | 0.6 | 8.4 | 18.7 | 9.7 | . | 14.0 | . | 0.8 | . | 1.8 | 18.2 | 2.5 | 164.2 | 90 | − 18 | 21 | 16 | 5 | 4 |
| | | Oberdorf, Bad | 850 | 0.2 | 6.0 | 3.3 | 8.2 | . | . | . | . | . | 5.9 | . | 13.7 | . | 3.7 | 26.9 | 18.2 | 3.6 | . | . | 0.0 | 6.5 | 15.2 | 9.4 | . | 13.4 | . | . | . | 5.8 | 16.1 | 2.3 | 158.4 | 104 | + 6 | 17 | 16 | 4 | . |
| | | Thalkirchdorf | 737 | 0.0 | 4.1 | 3.9 | 7.1 | . | . | . | . | 0.0 | 13.2 | . | 11.4 | . | 6.2 | 28.1 | 17.3 | 3.2 | . | 2.5 | . | 19.8 | 12.8 | 8.8 | . | 10.9 | . | 0.0 | . | . | 33.4 | 0.7 | 183.4 | 131 | + 43 | 16 | 15 | 3 | 3 |
| | | Immenstadt | 731 | 0.0 | 2.6 | 2.8 | 4.2 | . | . | 0.0 | . | . | 10.5 | . | 7.8 | 1.3 | 2.6 | 30.7 | 11.3 | 2.6 | 0.0 | 1.2 | . | 17.7 | 11.4 | 11.0 | . | 12.4 | 0.0 | 0.1 | . | 0.6 | 26.2 | 0.3 | 157.3 | 105 | + 7 | 19 | 16 | 4 | 3 |
| | | Bodelsberg | 896 | 1.8 | 5.2 | 1.0 | 1.8 | . | . | . | . | . | 6.2 | . | 10.1 | 1.1 | 2.7 | 8.5 | 15.5 | 1.4 | . | . | 0.0 | 10.9 | 12.1 | 12.4 | . | 1.0 | . | . | . | 0.1 | 15.0 | 0.1 | 107.0 | | | 15 | 10 | 4 | 1 |
| | Mittlere Iller | Diepolz | 965 | 0.9 | 5.6 | 5.1 | 7.9 | . | . | . | . | . | 10.1 | . | 6.5 | 2.0 | . | 27.1 | 14.5 | 2.7 | . | . | 1.5 | 22.5 | 12.0 | 18.9 | . | 7.5 | . | . | . | . | 20.2 | 4.5 | 169.5 | 106 | + 9 | 17 | 16 | 4 | 3 |
| | | Martinszell | 745 | 0.1 | 3.0 | 3.9 | 2.9 | . | . | . | . | . | 9.9 | . | 4.0 | 2.2 | 2.3 | 28.9 | 5.1 | 4.4 | 3.2 | 2.2 | . | 14.9 | 8.2 | 12.2 | . | 4.1 | . | . | . | 0.4 | 18.1 | 0.4 | 130.4 | 103 | + 4 | 20 | 17 | 3 | . |
| | | Buchenberg | 905 | 0.5 | 1.9 | 2.7 | 2.0 | . | . | . | . | . | 8.1 | . | 9.5 | 2.5 | 2.0 | 16.5 | 11.9 | 2.3 | . | . | 0.5 | 20.7 | 12.4 | 14.6 | . | 5.6 | . | . | . | . | 21.1 | . | 134.8 | 100 | 0 | 17 | 15 | 4 | . |
| | | Krugzell | 667 | 0.0 | 0.1 | 2.3 | 0.5 | 0.1 | . | . | . | 0.1 | 9.4 | . | 3.2 | 0.0 | 7.8 | 10.9 | 17.8 | 1.5 | 0.0 | . | 0.8 | 12.8 | 16.2 | 6.7 | . | 3.4 | 0.0 | . | . | 1.7 | 15.9 | 0.0 | 111.2 | 106 | + 6 | 18 | 13 | 4 | . |
| | | Frauenzell | 731 | . | 2.2 | 7.4 | 3.4 | . | . | . | . | . | 11.1 | . | 6.7 | . | 6.3 | 18.2 | 6.9 | 2.4 | . | . | 1.0 | 12.3 | 14.7 | 13.8 | . | 4.5 | . | . | . | 5.9 | 20.9 | . | 137.7 | 116 | + 19 | 16 | 16 | 3 | 2 |
| | | Ittelsburg | 718 | 0.6 | 1.3 | 5.6 | 2.4 | 0.0 | . | . | . | 1.2 | 10.8 | . | 3.4 | . | 5.7 | 5.8 | 15.6 | 0.8 | . | . | 0.7 | 14.5 | 19.8 | 8.2 | . | 4.7 | . | . | . | 2.6 | 26.5 | . | 130.2 | 120 | + 22 | 18 | 15 | 3 | . |
| | Untere Iller | Leutkirch | 660 | 1.5 | 1.4 | 5.5 | 1.9 | . | . | . | . | . | 13.6 | . | 6.1 | . | 17.8 | 16.2 | 10.7 | 0.7 | 0.0 | 1.2 | . | 10.9 | 7.5 | 6.1 | . | 4.4 | . | 0.3 | 0.0 | 8.4 | 13.1 | . | 127.3 | | | 18 | 16 | . | . |
| | | Reischenhof | 570 | . | 0.2 | *4.5* | 0.8 | . | . | . | . | 3.8 | 9.2 | . | 8.9 | . | . | 1.1 | 8.0 | 2.5 | . | . | . | 2.7 | *13.0* | 1.8 | 1.0 | 2.5 | . | . | 1.8 | 0.5 | *8.7* | . | 71.0 | 88 | − 10 | 17 | 14 | 3 | 2 |
| | | Jedesheim | 500 | . | . | 5.6 | 1.5 | . | . | . | . | 2.6 | 9.8 | . | 7.2 | . | . | 1.9 | 0.6 | 6.0 | 0.9 | . | . | 0.7 | 4.6 | 2.2 | 3.9 | 2.5 | . | . | 1.6 | 1.7 | 4.2 | . | 57.5 | 77 | − 17 | 17 | 14 | 1 | . |
| Iller bis Lech | Blau | Westerheim | 815 | 0.0 | 4.5 | 5.7 | 1.7 | 0.3 | . | . | . | 5.7 | 19.9 | . | 11.8 | 0.3 | 0.7 | 12.8 | 3.0 | 2.0 | 0.3 | . | . | 0.2 | 12.1 | 4.4 | 3.1 | 1.6 | 2.1 | . | . | 41.3 | 20.5 | 0.3 | 154.3 | | | 22 | 16 | 4 | 1 |
| | | Seißen | 707 | . | 2.4 | 4.5 | 1.5 | . | . | . | . | . | 19.1 | . | 8.0 | . | . | 2.1 | 0.9 | 5.5 | . | . | . | . | 6.2 | 4.5 | 2.4 | 1.0 | 1.4 | . | . | 20.8 | 19.0 | . | 99.3 | 136 | + 26 | 15 | 14 | 2 | . |
| | | Merklingen | 700 | . | 3.3 | 4.5 | 0.5 | . | . | . | . | 0.8 | 15.1 | . | 8.2 | . | 9.9 | 3.2 | 4.3 | . | . | . | . | 2.0 | 8.0 | 2.0 | 5.4 | 1.1 | 1.2 | . | . | 18.9 | 15.5 | . | 103.9 | | | 17 | 15 | 3 | 2 |
| | | Ulm | 495 | . | 4.2 | 9.0 | . | . | . | . | . | 0.2 | 13.3 | . | 5.5 | 0.2 | 6.4 | 0.7 | . | 10.2 | 0.9 | . | . | 0.8 | 4.4 | 1.7 | 1.1 | 6.2 | 0.5 | . | . | 2.1 | 9.7 | 0.2 | 77.3 | 113 | + 9 | 19 | 12 | 2 | 1 |
| | D. | Weißenhorn | 506 | . | . | 5.2 | 0.5 | . | . | . | . | 0.2 | 8.0 | . | 8.4 | . | . | 2.0 | 0.5 | 11.5 | 2.0 | . | . | 2.5 | 12.7 | 3.7 | . | 1.0 | . | . | 1.7 | 1.0 | 6.4 | . | 67.3 | 89 | − 8 | 16 | 13 | 1 | . |
| | Günz | Obergünzburg | 738 | . | 0.0 | 3.8 | 3.1 | . | . | . | . | . | 8.8 | . | 3.2 | . | 2.7 | 11.7 | 9.7 | 2.2 | . | . | 1.2 | 18.0 | 16.7 | 11.6 | . | 3.4 | . | 0.2 | . | 1.0 | 17.7 | . | 115.0 | 102 | + 2 | 16 | 15 | 2 | 1 |
| | | Ottobeuren | 660 | . | 1.4 | 5.4 | 3.0 | . | . | . | . | . | 6.3 | . | 3.3 | 0.4 | . | 10.6 | 8.7 | 2.8 | . | . | 3.9 | 7.8 | 18.3 | 4.4 | . | 5.9 | . | 0.2 | . | 4.5 | 14.7 | . | 101.6 | 104 | + 4 | 17 | 15 | 2 | 2 |
| | | Arlesried | 650 | . | 0.0 | 2.7 | 1.8 | . | . | . | . | 0.0 | 7.9 | . | 4.0 | . | 0.0 | 19.9 | 1.6 | 8.4 | . | . | 0.0 | 5.2 | 3.3 | 1.6 | . | 6.2 | . | 0.0 | 0.0 | 1.9 | 8.1 | . | 72.6 | 74 | − 26 | 13 | 13 | 2 | . |
| | | Leipheim | 475 | . | 0.1 | 3.6 | 1.1 | 0.0 | . | . | . | 0.0 | 6.5 | . | 2.7 | 0.3 | 0.0 | 7.2 | 5.6 | 3.6 | 1.4 | . | 0.0 | 1.4 | 6.4 | 0.5 | 1.3 | 3.2 | 0.0 | 0.2 | 0.1 | 2.0 | 12.4 | 0.0 | 59.6 | 82 | − 13 | 19 | 14 | 3 | . |
| | Mindel | Mindelheim | 607 | . | 2.1 | 3.1 | 2.5 | . | . | . | . | . | 3.9 | . | 1.5 | . | . | 19.1 | 1.9 | 1.6 | . | . | 1.8 | 2.6 | 7.1 | 1.9 | 0.5 | 7.2 | . | 0.1 | . | 1.2 | 11.3 | . | 69.4 | 73 | − 26 | 17 | 15 | 2 | 1 |
| | | Röfingen | 474 | . | . | 2.4 | 2.0 | 0.0 | . | . | . | 0.9 | 6.0 | . | 1.0 | . | . | 24.0 | 12.0 | 6.0 | . | . | . | 3.0 | 10.0 | 3.4 | 2.8 | 1.8 | . | . | 2.4 | 2.5 | 6.2 | 0.3 | 86.7 | 114 | + 11 | 17 | 15 | 1 | . |
| | | Krumbach | 514 | 0.0 | . | 4.1 | 2.2 | . | . | . | . | 0.4 | 6.9 | . | 7.3 | . | . | 39.1 | 8.9 | 11.3 | 2.1 | . | . | 2.3 | 8.4 | 7.9 | 0.1 | 2.5 | . | . | 1.4 | 3.7 | 7.3 | . | 115.9 | 145 | + 36 | 17 | 15 | 1 | . |
| | Brenz | Heidenheim | 494 | . | 0.2 | 3.9 | 0.5 | 0.6 | . | . | . | . | 2.1 | . | 5.6 | 1.6 | 2.6 | 4.4 | 0.7 | . | 0.6 | . | . | 6.2 | 3.7 | 2.7 | 2.6 | 0.8 | 1.7 | 0.5 | . | 9.6 | 12.2 | 0.5 | 63.3 | 94 | − 4 | 21 | 13 | 2 | . |
| | | Ettlenschieß | 656 | . | . | 5.4 | 3.6 | . | . | . | . | 1.0 | 5.8 | . | 3.5 | 0.8 | 14.9 | 6.2 | 0.8 | 2.1 | . | . | . | 0.7 | 7.5 | 4.0 | 11.9 | . | . | . | . | 27.0 | 15.1 | . | 110.3 | 159 | + 41 | 16 | 13 | 2 | 3 |
| | | Gundelfingen | 440 | . | . | 2.5 | 1.1 | . | . | . | . | 0.1 | 0.2 | 2.0 | 5.0 | 0.6 | 0.0 | 1.0 | 0.5 | 0.0 | 0.0 | 0.0 | 0.0 | 1.0 | 4.0 | 2.5 | 1.0 | 2.5 | 0.0 | 1.1 | 0.0 | 2.8 | 10.5 | . | 39.4 | 54 | − 33 | 17 | 13 | 1 | . |
| | Donau | Eglingen | 549 | . | 0.1 | 3.1 | 1.4 | 0.1 | . | . | . | 1.6 | 0.9 | . | 2.6 | 0.9 | . | *10.9* | . | 0.4 | 1.8 | . | . | 0.8 | 1.8 | 0.8 | . | 0.2 | 1.3 | 0.6 | . | 11.2 | 6.1 | . | 46.8 | 65 | − 25 | 19 | 10 | 2 | . |
| | | Blindheim (Bhf.) | 416 | . | . | 3.2 | 0.3 | 0.6 | . | . | . | 0.2 | 0.1 | . | 0.4 | 0.6 | . | 5.0 | . | 2.0 | . | . | . | 0.3 | 2.0 | 0.4 | . | 0.7 | . | 0.2 | . | 0.7 | 9.1 | . | 25.8 | | | 17 | 5 | 1 | . |
| | | Stillnau | 430 | . | . | 2.0 | 0.9 | . | . | . | . | . | . | . | 4.4 | 1.0 | 0.5 | 0.6 | . | 0.2 | 0.8 | . | . | 4.5 | . | . | 1.9 | 3.1 | . | . | . | 4.9 | 8.5 | 2.4 | 35.7 | | | 14 | 9 | . | . |
| | Wörnitz | Wörnitz | 488 | . | 0.0 | 5.9 | 0.2 | . | . | . | . | 0.5 | 0.0 | . | 2.2 | 0.8 | . | 6.7 | . | . | 0.6 | 0.1 | . | 2.8 | 3.0 | 6.5 | 1.4 | 1.3 | 0.0 | 0.0 | 0.6 | 32.0 | 17.4 | 0.4 | 82.4 | 134 | + 21 | 17 | 10 | 1 | . |
| | | Karlsholz | 512 | . | 0.0 | 2.9 | 0.5 | 0.6 | . | . | . | . | . | . | 0.9 | 2.8 | . | 2.5 | . | . | . | . | . | . | 2.9 | 5.8 | 2.8 | 2.0 | . | . | . | 9.8 | 14.9 | 3.9 | 52.3 | | | 13 | 10 | . | . |
| | | Öttingen | 420 | . | 0.3 | 3.5 | 0.3 | 0.0 | . | . | . | 0.0 | 13.8 | . | 1.8 | 2.4 | 0.0 | 1.1 | 0.0 | . | 0.0 | . | 0.0 | 0.3 | 2.9 | 2.1 | 1.9 | 2.0 | 0.3 | 1.4 | 0.0 | 15.5 | 8.0 | 0.0 | 57.6 | | | 16 | 12 | 2 | . |
| | | Bopfingen | 470 | . | 1.9 | 5.9 | 0.7 | 0.3 | . | . | . | . | 1.8 | . | 0.9 | 1.6 | 6.7 | 9.2 | . | . | 2.3 | . | . | 1.2 | 0.9 | 5.0 | . | 1.2 | 1.0 | . | . | 19.0 | 13.7 | 0.5 | 73.8 | 99 | − 1 | 18 | 13 | 2 | . |
| | | Möttingen | 413 | . | . | *3.0* | *0.5* | . | . | 0.1 | 0.1 | 2.5 | 1.4 | . | 2.3 | 0.6 | 0.3 | 0.4 | 1.5 | . | 0.1 | . | . | 1.1 | 1.9 | 0.4 | 2.6 | 1.7 | 0.6 | 0.8 | . | 3.7 | 9.0 | 0.8 | 35.4 | 56 | − 28 | 22 | 11 | . | . |
| | | Donauwörth | 415 | . | 0.0 | 3.3 | 0.5 | 0.1 | . | . | . | 0.1 | 0.0 | . | 1.3 | 0.0 | 0.0 | 2.2 | 0.1 | 0.4 | 0.9 | 0.0 | . | 1.5 | 2.0 | 1.8 | 2.9 | 2.1 | . | 0.1 | . | 0.0 | 12.8 | 0.0 | 32.1 | 50 | − 32 | 16 | 9 | 2 | . |
| | Donau | Ziemetshausen | 485 | . | . | 3.2 | 2.5 | . | . | . | . | 1.9 | 7.9 | . | 8.0 | . | 0.4 | 19.4 | 0.1 | 6.7 | . | . | . | 1.0 | 15.5 | 10.0 | . | 2.2 | . | . | 0.7 | 1.1 | 7.4 | . | 88.0 | | | 16 | 13 | 1 | . |
| | | Bliensbach | 437 | . | . | 0.6 | 1.1 | . | . | . | . | . | . | . | 0.6 | 0.1 | 0.2 | 0.5 | . | 5.6 | 3.4 | 0.1 | . | 1.1 | 6.1 | 1.5 | . | 2.0 | . | 0.2 | 2.5 | . | 6.5 | . | 32.1 | 46 | − 37 | 16 | 9 | . | . |
| | | Kreppen | 460 | . | . | 3.4 | 0.4 | . | . | . | . | 1.7 | 13.2 | . | 4.0 | 0.8 | 2.6 | 9.4 | 0.8 | 3.5 | 0.4 | . | . | 2.7 | 22.3 | 0.4 | 1.2 | 5.8 | . | 0.7 | 4.0 | | 14.6 | 0.1 | 92.0 | 114 | + 11 | 21 | 15 | . | . |
| Lech | Grenze bis Wertach | Fallmühle | 928 | 0.8 | 8.0 | 2.5 | . | . | . | . | . | . | 8.0 | . | 7.5 | 8.0 | 15.0 | 8.0 | 1.5 | . | . | . | . | 15.0 | 13.0 | . | . | . | . | . | . | 5.5 | 22.0 | 1.5 | 116.3 | 71 | − 48 | 14 | 13 | 3 | 3 |
| | | Horn | 794 | 0.1 | 3.2 | 0.9 | 3.3 | . | . | . | 0.0 | 0.1 | 11.0 | . | 20.3 | 0.0 | 1.7 | 26.5 | 5.0 | 1.8 | . | 1.1 | 0.3 | 7.4 | 12.7 | 5.0 | . | 1.5 | . | 0.0 | . | 9.5 | 20.6 | 0.4 | 132.4 | | | 20 | 15 | 4 | 3 |
| | | Neuschwanstein | 965 | 0.2 | 3.7 | 1.8 | 6.7 | . | . | . | . | . | 13.0 | . | 8.0 | . | 2.8 | 31.2 | 4.5 | 1.8 | . | 1.0 | . | 6.0 | 13.0 | 5.3 | . | 2.1 | . | 0.5 | . | 17.5 | 27.6 | . | 146.7 | 94 | − 10 | 18 | 16 | 4 | 1 |
| | | Buching | 810 | 0.3 | 4.1 | 2.4 | 3.9 | . | . | . | . | 0.1 | 10.9 | . | 13.6 | 2.3 | 0.5 | 30.4 | 1.6 | 1.3 | . | . | 0.0 | 4.6 | 17.9 | 6.3 | . | 1.8 | . | . | . | 8.9 | 24.2 | 1.1 | 136.2 | 96 | − 5 | 19 | 16 | 3 | 4 |
| | | Steingaden | 774 | 1.2 | 1.9 | 2.7 | 3.2 | 0.2 | . | . | . | . | 18.7 | . | 5.8 | 0.1 | 0.3 | 15.9 | 1.7 | 0.3 | . | . | . | 7.3 | 15.6 | 10.2 | . | 2.5 | . | 0.0 | . | 2.5 | 12.7 | 2.5 | 105.3 | 78 | − 30 | 19 | 15 | 5 | . |
| | | Apfeldorf | 664 | . | 2.0 | 2.5 | 3.3 | . | . | . | . | . | 10.7 | . | 7.0 | 3.4 | 2.0 | 12.4 | 0.7 | 2.1 | . | . | . | 1.8 | 11.0 | 2.0 | . | 2.6 | . | . | . | 7.8 | 12.0 | . | 83.3 | | | 16 | 15 | 2 | 3 |
| | | Denklingen | 700 | . | 0.2 | 2.3 | 4.0 | . | . | . | . | 0.0 | 6.5 | . | 3.4 | 6.4 | 0.7 | 13.1 | 0.0 | 1.0 | . | . | 3.1 | 13.1 | 8.4 | 1.6 | . | 4.2 | . | 0.0 | . | 0.6 | 9.6 | . | 78.2 | 71 | − 32 | 16 | 13 | 2 | . |

# Mai — Tägliche Niederschlagshöhen in Millimetern, gemessen um 7 Uhr morgens — 1942

| Flußgebiet | | Ort | Seehöhe m | 1 | 2 | 3 | 4 | 5 | 6 | 7 | 8 | 9 | 10 | 11 | 12 | 13 | 14 | 15 | 16 | 17 | 18 | 19 | 20 | 21 | 22 | 23 | 24 | 25 | 26 | 27 | 28 | 29 | 30 | 31 | Monatssumme mm | % der Norm. | Abweichung v. d. Norm. | Zahl der Tage mit Niederschl. ≥ 0.1 | Niederschl. ≥ 1.0 | * ≥ 0.1 | * |
|---|---|---|---|---|---|---|---|---|---|---|---|---|---|---|---|---|---|---|---|---|---|---|---|---|---|---|---|---|---|---|---|---|---|---|---|---|---|---|---|---|
| Lech | Lech bis Wertach | Landsberg a. L. | 587 | . | 0.5 | 0.8 | 1.4 | 0.0 | . | . | . | 3.5 | 4.9 | . | 3.8 | 2.5 | 0.0 | 26.0 | 0.7 | 3.8 | . | . | 0.4 | 5.2 | 7.3 | 14.1 | 0.1 | 3.6 | . | 0.1 | . | 0.6 | 9.5 | . | 88.8 | 90 | − 10 | 19 | 12 | 2 | . |
| | | Lechfeld | 550 | . | 0.4 | 0.4 | 1.3 | 0.0 | . | . | . | 1.8 | 6.4 | . | 9.0 | 0.0 | . | 15.1 | 1.1 | 2.2 | . | 0.2 | . | 4.0 | 3.1 | 4.0 | 2.8 | 4.6 | . | 0.0 | 0.1 | 5.4 | 8.0 | . | 69.9 | | | 17 | 14 | 2 | . |
| | | Issing | 720 | 0.8 | 0.4 | 3.7 | 2.6 | . | . | . | . | . | 6.0 | . | 4.0 | 6.2 | 0.9 | 19.7 | 2.0 | 1.5 | . | . | 1.4 | 8.5 | 8.2 | 1.1 | . | 4.1 | . | . | . | 2.9 | 7.5 | . | 81.5 | 75 | − 28 | 18 | 15 | 4 | 2 |
| | | Augsburg-St. Stefan | 490 | . | . | 1.4 | 3.6 | 0.1 | . | . | . | 0.2 | 6.7 | . | 1.4 | . | . | 13.3 | 1.2 | 4.3 | 0.2 | . | . | 4.1 | 25.2 | 1.2 | 0.3 | 5.0 | . | . | 0.0 | 3.6 | 10.6 | . | 82.4 | 101 | + 1 | 17 | 13 | 1 | . |
| | Wertach | Wertach | 915 | 0.2 | 5.0 | 2.3 | 3.8 | 0.2 | . | . | . | . | 6.9 | . | 9.1 | 1.2 | 0.4 | 12.2 | 19.5 | 1.9 | . | 0.6 | . | 12.7 | 14.4 | 18.7 | . | 4.6 | . | . | . | 0.6 | 21.4 | 2.1 | 137.8 | 84 | − 27 | 20 | 15 | 3 | 2 |
| | | Görisried | 804 | 2.6 | 3.6 | 1.8 | 3.6 | 0.0 | . | . | . | 0.0 | 5.9 | . | 11.0 | 3.7 | . | 10.1 | 8.1 | 3.7 | 0.0 | . | 1.2 | 13.2 | 24.8 | 21.6 | . | 4.5 | . | 0.1 | . | 2.4 | 13.8 | 0.1 | 135.8 | | | 19 | 17 | 4 | 3 |
| | | Mittersulzberg | 909 | 2.3 | 6.2 | 8.5 | 3.6 | 1.5 | . | . | . | 1.5 | 19.5 | . | 5.4 | 1.3 | 3.5 | 25.6 | 7.2 | 2.3 | . | . | . | 10.2 | 26.5 | 13.6 | . | 2.5 | . | 1.3 | . | 7.5 | 35.4 | . | 185.4 | 129 | + 42 | 20 | 20 | 4 | 4 |
| | | Unterthingau | 772 | 0.2 | 3.7 | 3.0 | 2.1 | . | . | . | . | 0.6 | 11.2 | . | 4.5 | 0.5 | . | 10.6 | 12.0 | 6.1 | 0.2 | . | 0.8 | 6.4 | 20.3 | 11.5 | . | 5.5 | . | . | . | 2.5 | 12.0 | . | 113.7 | 91 | − 11 | 19 | 14 | 4 | 1 |
| | | Kaufbeuren | 700 | 0.0 | 1.3 | 2.7 | 4.1 | . | . | . | . | 1.1 | 6.3 | . | 2.0 | 0.9 | 0.5 | 13.4 | 8.5 | 1.2 | . | . | 1.1 | 17.3 | 7.8 | 4.0 | . | 3.7 | . | 0.2 | . | 1.2 | 11.7 | 0.0 | 89.0 | 82 | − 19 | 19 | 16 | 3 | 3 |
| | | Ingenried | 660 | . | 0.0 | 1.5 | 2.8 | . | . | . | . | . | 8.2 | . | 2.0 | 2.1 | . | 12.3 | 5.3 | 1.2 | . | . | 3.1 | 7.3 | 11.5 | 1.9 | . | 4.8 | . | . | . | 3.0 | 9.5 | . | 76.5 | 86 | − 12 | 15 | 15 | 1 | 1 |
| | | Türkheim | 599 | . | 1.9 | 2.2 | 3.2 | 0.1 | . | . | . | . | 5.9 | . | 1.3 | . | . | 20.1 | 3.8 | 3.5 | . | . | 1.1 | 7.9 | 8.1 | 2.2 | . | 6.2 | . | 0.5 | . | 1.3 | 9.0 | . | 78.3 | 77 | − 23 | 17 | 15 | 4 | 1 |
| | | Auerberg | 1055 | 1.8 | 1.9 | 3.1 | 2.5 | . | . | . | . | . | 5.0 | . | 1.2 | 8.0 | 1.3 | 23.8 | . | . | . | . | . | 12.3 | 17.9 | 11.7 | . | 1.1 | . | . | . | 5.7 | 21.5 | . | 118.8 | 94 | − 8 | 15 | 15 | 4 | . |
| | | Krottenhill | 885 | 9.8 | 1.9 | 1.4 | 3.2 | 4.6 | . | . | . | . | 3.8 | . | 4.8 | 6.2 | . | 10.5 | 4.0 | 0.0 | . | . | 2.4 | 9.1 | 10.7 | 5.0 | . | 2.7 | . | . | . | . | 1.1 | 8.4 | 89.6 | 72 | − 35 | 17 | 17 | 5 | 2 |
| | | Hiltenfingen | 558 | . | 0.0 | 0.3 | 1.7 | . | . | . | . | 4.9 | 4.3 | . | 0.9 | . | 0.0 | 11.5 | 2.1 | 2.8 | . | . | . | 3.0 | 3.7 | 7.0 | . | 6.8 | . | . | . | 3.0 | 8.3 | . | 60.3 | 73 | − 22 | 14 | 12 | 3 | . |
| | | Holzhausen | 610 | . | 0.9 | 0.3 | . | . | . | . | . | 0.1 | 2.3 | . | 2.4 | 0.4 | . | 17.0 | . | 5.5 | . | . | 0.2 | 6.5 | 14.1 | 3.7 | . | 3.6 | . | . | . | 13.1 | 9.2 | . | 79.3 | 78 | − 23 | 15 | 10 | 2 | . |
| | L. | Rain a. L. | 402 | . | . | 0.8 | 1.1 | . | . | . | . | . | . | . | . | . | 0.2 | 5.0 | . | 1.1 | . | . | . | 1.1 | 5.0 | 1.5 | 1.2 | 1.9 | . | . | 1.4 | . | 9.1 | . | 29.4 | 49 | − 30 | 12 | 10 | . | . |
| Lech bis Nab | Lech bis Paar | Neuburg a. D. | 388 | 0.0 | 0.0 | 0.5 | 0.2 | 0.2 | . | . | . | 0.0 | 0.7 | 0.0 | 0.0 | 0.0 | 0.0 | 8.7 | 0.4 | 1.7 | 0.6 | . | 0.0 | 0.4 | 2.0 | 1.2 | 0.5 | 2.0 | . | 0.0 | 3.0 | . | 7.1 | 0.0 | 29.2 | 45 | − 36 | 8 | 7 | 1 | . |
| | | Ammerfeld | 510 | . | . | 1.5 | 0.0 | . | . | . | . | 2.1 | . | . | . | . | . | 4.2 | 1.9 | . | 0.5 | . | . | 0.6 | 3.7 | 0.5 | 1.2 | 4.1 | . | . | . | 0.2 | 9.5 | . | 30.0 | 43 | − 40 | 12 | 8 | 3 | . |
| | | Ingolstadt | 371 | . | . | . | . | . | . | . | . | 3.7 | 1.0 | . | . | . | . | 11.5 | 1.5 | 2.3 | . | . | . | . | 1.3 | 2.3 | 1.6 | 2.7 | . | . | 3.0 | . | 9.3 | . | 40.2 | 62 | − 25 | 11 | 11 | . | . |
| | Paar | Freienried | 529 | . | 0.0 | 0.5 | 0.9 | . | . | . | . | 1.0 | 4.4 | . | 0.2 | . | 1.5 | 11.2 | 13.4 | 0.7 | 0.6 | . | . | 1.5 | 15.1 | 3.7 | 5.9 | 4.5 | . | 0.1 | 0.3 | . | 11.4 | . | 76.9 | | | 18 | 11 | 4 | . |
| | | Pörnbach | 400 | . | 0.8 | 0.0 | . | . | . | . | . | 0.0 | 2.3 | . | 0.3 | 0.0 | 0.3 | 9.3 | 3.2 | 2.1 | 1.2 | . | . | 0.1 | 4.1 | 4.4 | 7.1 | 1.6 | . | . | 1.2 | 0.2 | 11.9 | . | 50.1 | 69 | − 22 | 16 | 11 | . | . |
| | | Ludwigsmoos | 380 | . | . | 0.4 | 0.3 | . | . | . | . | . | 0.3 | . | . | . | . | 6.3 | 0.7 | 1.4 | 3.6 | . | . | . | 4.9 | 4.1 | 10.9 | 2.3 | . | . | 2.6 | . | 7.3 | . | 45.1 | | | 13 | 9 | . | . |
| | Ilm | Scheyern | 481 | . | . | 0.3 | 0.2 | . | . | . | . | . | 2.0 | . | . | . | . | 8.3 | 7.6 | 2.7 | 0.6 | . | . | 2.1 | 7.6 | 4.4 | 0.3 | 5.1 | . | . | 0.0 | 0.5 | 9.5 | . | 51.2 | 64 | − 29 | 14 | 9 | 1 | . |
| | | Geisenfeld | 384 | . | 0.0 | 0.1 | . | 0.0 | . | . | . | 0.6 | 1.9 | . | 3.6 | . | 0.0 | 4.8 | . | 1.2 | 0.4 | . | . | 0.2 | 1.6 | 1.8 | 1.0 | 1.4 | . | . | 3.2 | . | 3.6 | 3.0 | 28.4 | 37 | − 47 | 15 | 11 | . | . |
| | D. | Neustadt a. D. | 350 | . | 0.0 | . | . | . | . | . | . | 6.5 | . | . | 12.4 | 1.3 | . | 7.9 | 1.9 | . | 7.7 | . | . | . | . | 2.8 | . | 3.4 | . | . | 2.8 | 3.4 | 4.2 | . | 54.3 | 79 | − 14 | 11 | 11 | . | . |
| | Altmühl | Elbersroth | 450 | . | 0.1 | 2.5 | 0.5 | . | . | . | . | 0.5 | 1.2 | . | 0.8 | 0.5 | 2.2 | 3.4 | . | . | . | . | . | 0.6 | 4.5 | 6.9 | 0.0 | . | . | . | 0.1 | 23.7 | 16.0 | 1.5 | 65.0 | 112 | + 7 | 16 | 9 | . | . |
| | | Burk | 470 | . | . | 9.7 | 0.2 | 0.1 | . | . | . | . | 2.3 | . | . | 4.5 | . | 8.0 | . | . | . | . | . | . | 3.8 | 4.2 | 5.8 | 1.1 | . | . | . | 26.2 | 14.1 | 0.8 | 80.8 | 140 | + 23 | 13 | 10 | 3 | . |
| | | Gunzenhausen | 420 | . | . | 0.5 | 0.5 | 0.5 | . | . | . | . | 0.1 | . | 0.8 | 3.6 | 2.0 | 2.3 | 0.7 | . | . | . | . | 1.3 | 6.1 | 9.2 | 1.6 | . | 0.2 | . | . | 12.2 | 7.6 | . | 49.2 | 78 | − 14 | 16 | 9 | 1 | . |
| | | Rehlingen | 457 | . | . | 0.0 | 3.4 | 0.8 | . | . | . | 2.3 | 1.3 | . | 0.6 | 0.5 | 6.6 | 0.3 | 0.5 | . | . | . | . | 1.2 | 2.4 | 6.5 | 1.6 | 5.0 | . | 1.2 | . | 6.3 | 12.5 | 5.7 | 58.7 | 89 | − 7 | 18 | 13 | 1 | . |
| | | Eichstätt | 388 | 0.0 | 0.4 | 1.6 | 0.1 | 0.3 | . | . | . | 4.1 | 0.5 | . | 12.3 | 0.0 | 1.6 | 5.4 | . | . | 6.1 | . | . | 0.7 | 2.0 | 5.0 | 3.3 | 3.6 | . | 0.1 | 0.0 | 0.1 | 9.6 | 0.1 | 56.9 | 84 | − 11 | 19 | 11 | 3 | . |
| | | Freystadt/Opf. | 407 | 0.0 | 0.0 | . | 0.0 | . | . | . | . | 0.0 | 0.0 | . | 9.3 | 0.0 | 3.9 | 4.3 | 0.0 | . | 2.5 | . | 0.0 | 0.7 | 5.4 | 3.3 | 3.6 | 1.3 | . | 1.6 | . | 12.1 | 14.8 | . | 62.8 | | | 12 | 11 | 1 | . |
| | | Thalmässing | 410 | . | 0.7 | 0.3 | . | . | . | . | . | 1.5 | 7.2 | . | 7.5 | . | 4.5 | 5.4 | 1.2 | 1.2 | 2.4 | . | . | . | 7.9 | 4.2 | 2.8 | 3.7 | . | 1.2 | . | 6.3 | 13.2 | . | 71.2 | 99 | − 1 | 17 | 15 | 2 | . |
| | | Mühlhausen | 400 | . | 0.0 | . | . | . | . | . | . | 0.3 | 1.0 | . | 5.0 | . | . | 5.6 | 1.2 | . | 1.4 | . | 3.3 | 1.4 | 3.4 | 4.3 | 4.6 | 3.5 | . | 2.6 | . | . | 14.6 | . | 52.2 | | | 14 | 13 | 1 | 1 |
| | | Daßwang | 521 | 0.1 | 0.2 | 0.4 | . | . | . | . | . | 1.2 | 0.6 | . | 4.0 | . | . | 5.4 | 0.2 | . | 0.4 | . | . | 0.6 | 5.2 | 6.2 | 4.5 | . | . | 0.3 | . | 9.5 | 10.2 | . | 49.0 | 78 | − 14 | 16 | 8 | 2 | 1 |
| | | Dietfurt a. A. | 364 | . | 0.0 | 2.0 | 0.2 | 0.0 | . | . | . | 2.4 | 0.0 | 0.0 | 4.2 | . | . | 14.3 | . | . | 3.0 | . | . | 2.3 | 3.3 | 1.0 | 1.5 | 2.7 | . | 0.0 | 0.1 | . | 10.4 | 0.0 | 47.4 | 81 | − 11 | 13 | 11 | 3 | . |
| | Altmühl bis Nab | Kelheim | 350 | 0.0 | 0.0 | 0.0 | . | . | . | . | . | 5.4 | 0.0 | 0.2 | 5.4 | . | . | . | 0.8 | . | 2.6 | . | . | 0.8 | 6.7 | 3.0 | 6.7 | 6.0 | . | . | 2.8 | 1.3 | 7.6 | . | 49.3 | 83 | − 10 | 13 | 10 | 3 | . |
| | | Velburg | 510 | . | . | 1.6 | 0.0 | . | . | . | . | . | . | . | . | . | 2.1 | 1.8 | 0.2 | . | 0.9 | . | . | . | . | 3.1 | . | 6.5 | . | 2.4 | . | . | 9.2 | . | 27.8 | 44 | − 35 | 9 | 7 | . | . |
| | | Painten | 498 | . | 0.3 | 0.2 | . | . | . | . | . | 1.4 | . | . | 5.6 | . | . | 3.2 | 7.5 | . | 5.3 | . | . | . | . | 8.7 | 3.7 | 0.5 | . | 5.4 | . | . | 13.6 | . | 55.4 | 90 | − 6 | 12 | 9 | 2 | . |
| Nab | Waldnab | Bärnau | 600 | 0.0 | 0.0 | . | . | 1.1 | . | . | . | 2.5 | . | . | 2.6 | . | . | 7.2 | . | . | 0.6 | . | . | 4.2 | 2.2 | 3.8 | 0.2 | 2.2 | . | . | . | . | . | . | 26.6 | 40 | − 41 | 10 | 8 | 2 | . |
| | | Tirschenreuth | 500 | . | . | . | 0.0 | 0.0 | . | . | . | 2.4 | . | . | 1.4 | . | . | 7.9 | . | . | 1.6 | 0.2 | . | 2.8 | 6.9 | 1.0 | . | 1.8 | . | . | . | 7.9 | 0.6 | 0.6 | 35.1 | 70 | − 15 | 12 | 9 | . | . |
| | | Brand i. Opf. | 576 | 0.3 | 0.8 | . | . | 0.3 | . | . | . | . | . | . | 4.0 | . | 0.0 | 0.5 | . | . | 0.7 | 1.3 | . | 7.0 | 6.2 | 2.5 | . | 6.3 | . | . | . | 6.4 | 11.0 | . | 47.3 | 67 | − 23 | 13 | 8 | 1 | 2 |
| | | Steinwald-Waldhaus | 822 | 0.3 | . | . | 0.5 | 0.2 | . | . | . | 0.2 | 0.0 | . | 4.7 | . | . | 0.7 | . | . | 2.2 | . | . | 5.3 | 7.5 | 3.4 | 1.1 | 3.0 | . | . | . | 2.1 | 15.9 | . | 47.1 | 57 | − 35 | 14 | 9 | 3 | 1 |
| | | Erbendorf | 510 | 0.0 | . | 0.0 | 0.0 | 0.1 | . | . | . | 3.6 | 0.1 | 0.1 | 18.2 | . | . | 2.2 | . | . | 2.6 | 0.5 | . | 3.7 | 2.6 | 0.8 | . | 5.4 | . | 0.2 | 1.0 | 1.3 | 15.2 | 0.0 | 57.6 | 81 | − 14 | 16 | 10 | 3 | . |
| | | Flossenbürg | 620 | . | 0.6 | . | . | 0.5 | . | . | . | 3.9 | 0.5 | 1.2 | 6.3 | . | 5.4 | 6.2 | . | . | 3.8 | . | 0.2 | 3.5 | 2.9 | 1.8 | . | 1.7 | . | . | . | . | 8.9 | . | 47.4 | 70 | − 20 | 12 | 11 | 1 | . |
| | | Weiden | 398 | . | . | . | . | 0.0 | . | . | . | 3.3 | . | . | 17.2 | 0.4 | 0.6 | 11.6 | . | . | . | . | . | 2.4 | 1.2 | 1.4 | . | 1.1 | . | . | . | . | 9.2 | . | 48.4 | 79 | − 13 | 10 | 8 | . | . |
| | Heidenab | Kemnath | 456 | 0.0 | 0.0 | 0.1 | 0.1 | 0.2 | . | . | . | 0.1 | . | 6.0 | . | 0.0 | . | 2.0 | . | . | 5.2 | 0.1 | . | 4.2 | 8.5 | 2.0 | . | 2.2 | . | 0.0 | . | 12.0 | 12.5 | 0.0 | 55.2 | 95 | − 3 | 14 | 9 | 3 | . |
| | | Pressath | 425 | . | 0.1 | . | . | . | . | . | . | 8.3 | 2.2 | . | 12.1 | 0.2 | 0.1 | 2.7 | . | . | 9.2 | 0.5 | . | 3.8 | 0.4 | 1.5 | 0.9 | 2.3 | . | 0.2 | 0.1 | 0.2 | 13.6 | . | 58.4 | 104 | + 2 | 18 | 9 | 1 | . |
| | | Heinersreuth | 515 | 0.2 | 0.4 | . | . | . | . | . | . | 5.7 | 1.9 | . | 6.4 | 0.3 | . | 1.1 | 0.6 | . | . | . | . | 4.6 | . | 1.9 | . | 2.4 | . | . | 0.3 | 11.2 | 11.9 | . | 48.9 | 79 | − 13 | 14 | 9 | 1 | 1 |
| | | Weiherhammer | 391 | . | 0.1 | . | . | . | . | . | . | . | 1.8 | . | 9.4 | 0.9 | 1.3 | 5.8 | . | . | . | . | 0.3 | 1.9 | 0.3 | 0.7 | 1.0 | . | . | 0.3 | . | . | 11.5 | . | 35.3 | 59 | − 24 | 13 | 7 | 1 | . |
| | Nab | Oberfahrenberg | 802 | . | 0.0 | 0.0 | 0.0 | 0.3 | . | . | . | 6.0 | . | . | 5.5 | 1.2 | 2.0 | 1.7 | . | . | 3.6 | . | . | 1.3 | . | 4.3 | 1.6 | 2.2 | . | 1.0 | . | . | 8.5 | . | 39.2 | 60 | − 26 | 13 | 12 | 3 | . |
| | | Dammelsdorf | 440 | . | . | . | . | . | . | . | . | . | 0.5 | 0.6 | 9.5 | . | 4.2 | 2.5 | . | . | . | . | 0.0 | 2.8 | 0.6 | 0.2 | . | 0.7 | 0.2 | . | . | . | 9.4 | . | 31.2 | | | 11 | 5 | . | . |
| | | Lohma | 500 | 0.0 | 0.0 | 0.5 | 0.4 | 0.4 | . | . | . | 2.2 | . | 3.5 | . | 4.4 | 1.8 | . | . | 1.0 | 0.0 | . | . | 1.3 | 0.2 | 2.5 | 0.0 | 1.5 | . | 1.0 | . | . | 8.8 | 0.2 | 29.7 | 48 | − 33 | 15 | 10 | 3 | . |

# Tägliche Niederschlagshöhen in Millimetern, gemessen um 7 Uhr morgens



| Flußgebiet | | Ort | Seehöhe m | 1 | 2 | 3 | 4 | 5 | 6 | 7 | 8 | 9 | 10 | 11 | 12 | 13 | 14 | 15 | 16 | 17 | 18 | 19 | 20 | 21 | 22 | 23 | 24 | 25 | 26 | 27 | 28 | 29 | 30 | 31 | Monatssumme mm | % der Norm. | Abweichung v. d. Norm. | Zahl der Tage mit Niederschl. ≧0.1 | ≧1.0 | ✻ ≧0.1 | ⊠ |
|---|---|---|---|---|---|---|---|---|---|---|---|---|---|---|---|---|---|---|---|---|---|---|---|---|---|---|---|---|---|---|---|---|---|---|---|---|---|---|---|
| Naab | Schwarzach N. | Waldmünchen | 510 | . | . | . | 0.5 | 2.5 | . | . | . | 1.6 | 1.3 | 1.5 | 2.0 | . | 0.7 | 7.7 | . | . | . | . | . | 1.4 | 1.2 | 0.5 | . | 6.5 | . | . | . | . | 7.8 | 0.1 | 35.3 | 51 | − 33 | 14 | 10 | . | . |
| | | Grafenkirchen | 501 | . | 0.0 | . | 0.4 | 0.3 | . | . | . | . | . | 0.0 | 5.2 | . | 1.7 | 4.6 | . | . | 0.2 | . | 0.0 | 1.4 | 2.2 | 2.9 | 3.6 | 3.6 | . | . | . | . | 6.4 | . | 32.5 | 47 | − 37 | 12 | 9 | 1 | . |
| | | Schönsee | 655 | . | 0.1 | . | . | . | . | . | . | 0.8 | . | 0.2 | 3.2 | . | . | 6.0 | . | . | 0.3 | . | . | 0.9 | 1.2 | 2.7 | 1.1 | 2.8 | . | . | 2.3 | . | 7.8 | . | 29.4 | 38 | − 48 | 13 | 8 | 1 | 1 |
| | | Dieterskirchen | 500 | . | 1.8 | . | 1.8 | 0.2 | . | . | . | 1.0 | . | 3.2 | 7.4 | . | 0.0 | 3.6 | . | 0.0 | . | 0.0 | . | 0.0 | 2.1 | 1.1 | . | 5.9 | . | . | 0.1 | . | 7.6 | . | 35.8 | 48 | − 39 | 12 | 10 | 2 | . |
| | | Schwarzenfeld | 363 | . | . | . | 2.9 | 0.0 | . | . | . | . | . | . | 4.5 | . | . | 0.5 | . | . | 1.4 | . | . | . | . | 4.2 | 1.9 | . | . | . | 0.2 | . | 10.0 | 2.0 | 27.6 | 47 | − 32 | 9 | 7 | . | . |
| | Vils | Großschönbrunn | 450 | . | 0.8 | . | . | 0.0 | . | . | . | 0.0 | . | . | 9.4 | 0.4 | . | 1.5 | 4.6 | . | 0.5 | . | . | 0.9 | . | . | 3.6 | . | . | 1.5 | . | . | 13.5 | . | 36.7 | | | 10 | 6 | 1 | . |
| | | Edelsfeld | 521 | 0.0 | 1.1 | . | . | 1.2 | . | . | . | . | . | . | . | 7.1 | 1.6 | 0.0 | . | . | 2.6 | . | 0.0 | 1.5 | . | 0.3 | 0.5 | 2.3 | . | . | 0.0 | 2.5 | 12.9 | . | 33.6 | 49 | − 36 | 11 | 9 | 1 | . |
| | | Amberg (Mariahilfsberg) | 520 | 0.2 | 1.8 | . | 0.2 | . | . | . | . | 2.4 | . | 2.6 | 6.3 | 2.1 | 1.3 | . | . | . | 1.2 | 0.6 | . | 0.8 | 0.4 | 0.5 | 3.4 | 5.1 | . | 1.3 | 0.3 | . | 15.7 | . | 46.2 | 72 | − 18 | 18 | 11 | 2 | . |
| | | Ursensollen | 540 | 0.1 | 0.0 | . | 0.1 | 0.0 | . | . | . | . | 0.1 | 0.3 | 5.8 | 2.1 | . | 7.6 | . | . | . | . | . | 1.1 | . | 2.0 | 1.5 | 4.9 | . | 0.4 | . | 0.3 | 17.2 | . | 43.5 | 81 | − 10 | 14 | 8 | 1 | 1 |
| | | Schmidmühlen | 360 | . | 0.3 | . | . | 0.4 | . | . | . | . | 0.1 | . | 7.4 | 0.1 | 1.6 | 6.5 | . | . | 1.1 | . | . | . | 0.3 | 3.7 | 0.2 | 3.5 | . | . | . | . | 10.5 | . | 35.7 | 58 | − 26 | 13 | 7 | 1 | . |
| Regen | Schwarzer Regen | Eisenstein | 794 | 0.5 | 0.0 | 0.6 | 0.2 | 2.8 | . | . | . | 0.0 | 0.1 | 4.6 | 23.2 | 0.1 | 1.5 | 5.9 | 3.2 | . | 2.4 | . | 0.0 | 1.2 | 0.4 | 5.4 | 4.3 | 7.4 | . | . | 1.9 | . | 7.6 | . | 72.7 | 71 | − 30 | 18 | 13 | 5 | . |
| | | Arberschutzhaus | 1410 | . | . | . | . | 6.4 | . | . | . | . | . | . | 30.5 | . | . | 9.5 | 3.3 | . | 3.9 | . | . | . | . | 11.1 | . | . | . | . | 10.0 | . | 2.1 | . | 76.8 | | | 9 | 9 | 1 | . |
| | | Zwiesler Waldhaus | 700 | 0.7 | 0.0 | . | 0.0 | 0.8 | . | . | . | 0.1 | 1.6 | 1.1 | 24.8 | . | 1.3 | 4.0 | 1.1 | . | 4.8 | . | . | 0.7 | 1.1 | 3.9 | 1.9 | 5.8 | . | . | 3.8 | . | 5.9 | . | 63.4 | 68 | − 30 | 17 | 13 | 2 | . |
| | | Zwiesel | 590 | . | . | . | . | 0.0 | . | . | . | 1.4 | 2.4 | 1.6 | 35.6 | 1.4 | 2.5 | 3.2 | 1.0 | . | 5.6 | . | 0.8 | 3.3 | 2.3 | 3.6 | 1.1 | 4.8 | . | . | 0.6 | . | 6.5 | . | 77.7 | 94 | − 5 | 17 | 15 | . | . |
| | | Buchenau | 749 | . | . | . | . | . | . | . | . | 0.5 | . | . | 23.1 | . | 1.7 | 2.4 | 0.4 | . | 0.3 | . | . | 5.2 | 3.4 | 5.0 | 3.7 | 3.3 | . | . | 0.7 | . | 7.1 | . | 56.8 | 54 | − 48 | 13 | 9 | . | . |
| | | Bodenmais | 680 | . | . | . | 0.2 | 0.6 | . | . | . | 0.4 | . | 1.2 | 33.5 | . | 2.3 | 4.5 | . | . | 4.6 | . | . | 0.8 | 2.6 | 5.0 | 5.0 | 6.3 | . | . | 1.3 | . | 4.5 | . | 72.8 | | | 15 | 11 | . | . |
| | | Gotteszell | 568 | . | . | . | . | 0.5 | . | . | . | . | 2.0 | 0.8 | 16.0 | . | 12.8 | 6.8 | 1.8 | . | 0.2 | . | . | 2.1 | 1.5 | 3.8 | 2.6 | 8.6 | . | . | 0.6 | . | 5.7 | . | 65.8 | 66 | − 34 | 15 | 11 | . | . |
| | | Teisnach | 480 | . | . | . | . | 0.0 | . | . | . | 0.0 | 1.2 | . | 33.1 | . | 8.8 | 11.4 | . | . | 3.0 | . | . | 1.4 | | 7.4 | | 4.1 | . | . | . | . | 6.3 | . | 76.7 | | | 9 | 9 | . | . |
| | | Oberried | 580 | 0.0 | . | . | . | 0.7 | . | . | . | 0.0 | . | 0.3 | 16.5 | . | 5.5 | 15.0 | 0.0 | . | 3.6 | . | 0.0 | 0.8 | 1.2 | 6.5 | 1.2 | 6.9 | . | . | 2.0 | . | 6.5 | . | 66.7 | 77 | − 20 | 13 | 10 | . | . |
| | | Viechtach | 432 | . | . | . | . | 0.0 | . | . | . | 0.0 | . | 0.5 | 17.0 | . | 15.8 | 8.7 | 5.0 | . | 2.1 | . | . | 1.2 | . | 6.2 | 2.4 | 7.9 | . | . | 1.5 | . | 5.5 | . | 73.8 | 93 | − 6 | 12 | 11 | . | . |
| | | Höllenstein | 403 | . | . | . | . | 0.5 | . | . | . | . | . | . | 20.6 | . | 6.1 | 10.1 | 3.8 | . | 4.2 | 0.1 | . | 0.7 | 1.1 | 3.1 | 0.7 | 0.5 | . | . | 1.9 | . | 5.8 | . | 65.2 | 96 | − 3 | 14 | 10 | . | . |
| | Schwarzer Regen bis Mündung | Kleiner Arbersee | 920 | 0.0 | *0.0* | 0.0 | *0.3* | 0.1 | . | . | . | . | . | . | *21.2* | . | *2.0* | *5.0* | . | . | 0.1 | . | . | . | . | 0.0 | 1.4 | 8.2 | . | . | 7.9 | . | . | 0.0 | *46.2* | *37* | *− 80* | *9* | *6* | *2* | . |
| | | Lohberg | 650 | 0.4 | 0.3 | . | . | 2.0 | . | . | . | 0.6 | . | 1.5 | 15.6 | . | 4.5 | 11.8 | 2.8 | . | 1.1 | . | 0.3 | 2.3 | . | 5.1 | 3.3 | 4.6 | . | . | 2.1 | . | 6.8 | 0.2 | 65.3 | 71 | − 27 | 18 | 13 | 3 | . |
| | | Lam | 575 | 0.0 | . | . | . | 1.0 | . | . | . | . | . | . | 15.0 | . | 5.4 | 14.3 | 0.4 | . | . | . | . | . | 1.8 | 1.1 | 0.1 | 6.7 | . | . | 3.1 | . | 5.8 | 0.0 | 54.7 | 65 | − 30 | 11 | 9 | . | . |
| | | Hohenbogen | 903 | *0.0* | . | . | . | *0.3* | . | . | . | *0.3* | . | . | . | . | 5.2 | 12.6 | . | . | *3.0* | . | . | . | 3.5 | *2.0* | *0.5* | . | . | . | . | 14.6 | | 36.0 | 41 | − 51 | 10 | 7 | 1 | . |
| | | Kötzting | 408 | . | 0.0 | 0.0 | 0.0 | 0.5 | . | . | . | 0.0 | 0.3 | 0.0 | 12.5 | . | 1.7 | 8.1 | 1.4 | . | 0.9 | . | . | . | 0.9 | 6.9 | 1.6 | 4.4 | . | . | 2.5 | . | 4.8 | . | 46.5 | 64 | − 26 | 13 | 9 | . | . |
| | | Furth i. W. | 400 | . | 0.0 | . | . | . | . | . | . | . | 0.2 | 0.1 | 2.9 | . | 1.9 | 13.2 | . | . | 6.0 | . | 0.0 | 1.3 | 1.1 | 0.8 | 0.3 | 2.1 | . | . | . | . | 1.4 | . | 31.3 | | | 12 | 8 | . | . |
| | | Cham | 400 | 0.0 | . | . | 0.0 | 0.2 | . | . | . | 0.0 | 0.0 | 0.0 | 6.7 | . | 1.3 | 12.8 | . | . | 0.4 | 0.0 | 0.2 | 0.8 | 1.4 | 2.4 | 1.6 | 2.6 | . | 0.0 | 0.6 | . | 5.2 | . | 36.2 | 57 | − 27 | 13 | 8 | . | . |
| | | Roding | 370 | 0.0 | 0.0 | . | 0.0 | 0.0 | . | . | . | . | . | 0.0 | 10.3 | . | 0.8 | 2.2 | . | . | 5.1 | . | . | . | 0.5 | 2.5 | 0.5 | 2.9 | . | . | 0.6 | . | 6.6 | . | 32.0 | 49 | − 33 | 10 | 6 | . | . |
| | | Falkenstein/Opf. | 580 | . | . | 0.0 | 0.2 | 0.8 | . | . | . | . | 0.2 | 0.9 | 15.2 | . | 0.5 | 8.2 | . | . | 0.4 | 0.2 | . | 0.3 | 3.1 | 1.9 | 0.8 | 4.5 | . | . | 2.9 | . | 6.6 | 0.0 | 46.7 | 59 | − 33 | 16 | 7 | 1 | . |
| | | Bruck b. Nittenau | 368 | . | 0.0 | . | . | 0.9 | . | . | . | 0.0 | . | . | 16.5 | . | . | 0.5 | . | . | 0.4 | . | . | 0.5 | 3.0 | 1.1 | 1.5 | 3.8 | . | . | . | . | 6.0 | . | 34.2 | 58 | − 25 | 10 | 6 | . | . |
| | | Regenstauf | 339 | . | 0.1 | 0.2 | . | 0.1 | . | . | . | 0.4 | 0.6 | 0.1 | 15.8 | . | 1.7 | . | . | . | . | . | . | . | 6.5 | 5.6 | 2.2 | 8.7 | . | . | . | . | 6.7 | . | 48.7 | 89 | − 6 | 13 | 7 | . | . |
| Regen bis Isar | Donau | Regensburg-Obertraubl. | 330 | . | 0.0 | 0.0 | 0.2 | 0.0 | . | . | . | 0.6 | 0.3 | 0.2 | 10.0 | 0.1 | 0.8 | 0.7 | . | . | 0.8 | 0.0 | . | 1.4 | 2.1 | 0.9 | 1.3 | 4.2 | . | . | 2.5 | . | 4.6 | 0.0 | 30.7 | 53 | − 28 | 16 | 7 | . | . |
| | | Wörth a. D. | 374 | . | . | . | . | . | . | . | . | . | 1.4 | . | 28.2 | 0.4 | . | 13.2 | . | . | . | . | . | . | . | . | . | 15.5 | . | . | 2.4 | . | 0.8 | . | 61.9 | 87 | − 9 | 7 | 5 | . | . |
| | | Ludmannsdorf | 470 | 0.0 | 0.0 | 0.0 | . | . | . | . | . | 0.0 | 1.1 | . | 9.7 | 0.0 | 0.4 | 3.4 | 1.3 | 0.0 | 0.0 | . | . | 1.8 | 0.7 | 0.3 | 1.8 | 3.8 | . | . | 0.2 | . | 9.2 | . | 33.7 | 54 | − 29 | 12 | 8 | . | . |
| | | Eggmühl | 365 | . | 2.0 | . | . | . | . | . | . | . | 0.2 | 0.1 | 8.0 | . | 3.3 | 2.7 | . | . | 2.0 | 0.1 | . | . | 0.7 | 4.5 | 5.4 | 0.9 | . | . | 1.0 | . | 4.3 | . | 35.2 | 58 | − 25 | 14 | 9 | 1 | . |
| | | Ergoldsbach | 417 | . | . | . | . | 0.0 | . | . | . | 0.0 | 0.0 | 0.0 | 9.8 | . | 4.4 | 3.2 | 0.0 | 0.0 | 0.1 | 0.1 | . | 2.5 | 1.1 | 7.2 | 1.2 | 5.5 | . | . | 0.1 | . | 6.2 | . | 41.4 | 65 | − 22 | 12 | 9 | . | . |
| | | Straubing (Flugh.) | 352 | . | . | 0.0 | . | 0.0 | . | . | . | . | 0.0 | 1.5 | 38.0 | 0.6 | 24.0 | 11.2 | . | 2.4 | 6.4 | 0.0 | 0.0 | 3.0 | 1.2 | 0.8 | 3.2 | 2.3 | . | . | 0.3 | . | 2.9 | . | 97.8 | 163 | + 38 | 14 | 11 | . | . |
| | | Puchhausen | 370 | . | . | . | . | 0.9 | . | . | . | . | . | . | . | 10.3 | 20.1 | 10.6 | . | 0.9 | . | . | . | 0.0 | 10.0 | . | 10.0 | 8.8 | . | . | . | . | 3.3 | . | 74.9 | | | 9 | 7 | . | . |
| | | Stallwang | 360 | . | . | . | 0.0 | 0.2 | . | . | . | . | 0.0 | 0.9 | 14.7 | . | 4.2 | 6.3 | . | 1.8 | . | 0.1 | . | 0.4 | 0.2 | 6.9 | 0.9 | 5.4 | . | . | 0.2 | . | 4.6 | . | 46.8 | 60 | − 31 | 14 | 7 | . | . |
| | | Englmar | 881 | . | . | . | . | 0.0 | . | . | . | . | . | 3.4 | 23.2 | 10.8 | 18.2 | 1.6 | 2.8 | . | 4.8 | . | . | . | 3.4 | 4.8 | 0.0 | 18.2 | . | . | . | . | 9.7 | . | 100.9 | 97 | − 3 | 11 | 10 | . | . |
| | | Metten | 313 | . | . | . | . | 0.1 | . | . | . | . | 0.1 | 1.0 | 22.0 | 0.6 | 5.0 | 4.9 | 0.8 | . | 3.6 | 0.1 | 0.2 | 1.3 | 2.6 | 2.5 | 1.8 | 3.6 | . | . | 0.4 | 0.0 | 5.7 | . | 56.3 | 75 | − 19 | 18 | 11 | . | . |
| Isar | Grenze bis Lolsach | Mittenwald | 914 | 0.2 | 7.3 | 1.7 | 4.0 | . | . | . | . | 1.5 | 9.9 | . | 8.0 | . | 3.3 | 38.7 | 17.0 | 3.3 | . | . | . | 2.3 | 21.8 | 0.5 | . | 7.9 | . | . | . | . | 9.0 | 2.1 | 138.5 | 108 | + 10 | 17 | 15 | 4 | 3 |
| | | Vereinsalpe | 1406 | 2.4 | 3.5 | 2.8 | 6.2 | 0.8 | . | . | . | 0.2 | 9.3 | . | 13.0 | 0.2 | 4.2 | 48.5 | 24.0 | 4.5 | 0.1 | . | . | 1.1 | 11.3 | 40.6 | . | 11.1 | . | . | . | . | 11.6 | 5.0 | 200.4 | | | 20 | 16 | 3 | 9 |
| | | Vorderriß | 783 | 0.6 | 5.1 | 1.5 | 7.2 | 1.3 | . | . | . | 2.1 | 9.7 | . | 9.2 | 1.8 | 5.1 | 86.0 | 21.1 | 1.7 | . | . | . | 4.1 | 19.9 | 7.2 | . | 6.9 | . | . | 4.1 | . | 9.1 | 3.4 | 209.1 | 139 | + 58 | 20 | 19 | 5 | 1 |
| | | Fall a. d. Issr | 741 | 1.1 | 4.9 | 5.3 | 4.4 | 1.1 | . | . | . | 5.4 | 6.8 | . | 11.4 | 1.9 | 10.0 | 85.0 | 26.9 | . | . | . | . | 7.8 | 6.7 | 3.5 | . | 10.1 | . | . | 3.7 | . | *11.2* | *1.5* | 208.7 | 139 | + 59 | 19 | 19 | 5 | . |
| | | Obernach | 824 | 1.5 | 2.7 | 3.2 | 6.7 | 1.2 | . | . | . | 1.5 | 14.5 | . | 8.0 | 0.5 | 2.5 | 33.6 | 38.2 | 2.6 | . | . | . | 4.4 | 22.4 | 7.4 | . | . | . | . | 2.4 | . | 9.0 | 2.7 | 165.0 | | | 19 | 18 | 5 | . |
| | | Urfeld | 844 | 2.7 | 7.2 | 2.1 | 7.4 | 4.0 | . | . | . | 0.0 | 12.9 | . | 12.0 | 1.6 | 2.2 | 43.5 | 45.4 | 0.1 | 0.2 | 4.5 | . | 4.5 | 16.5 | 11.5 | . | 8.6 | . | . | 1.5 | . | 22.6 | 4.6 | 215.6 | 119 | + 34 | 21 | 19 | 3 | 2 |
| | | Jachenau | 791 | . | 2.8 | 0.7 | 0.9 | 4.6 | . | . | . | . | 21.4 | . | 8.8 | 4.7 | 5.3 | 95.7 | 58.1 | . | . | 4.2 | 2.6 | 12.2 | 26.9 | 16.4 | . | 7.8 | . | . | 3.9 | 2.8 | 15.8 | 3.5 | 299.1 | 189 | +141 | 20 | 18 | 3 | . |
| | | Lenggries | 682 | 0.6 | 6.0 | 5.3 | 10.4 | 2.7 | . | . | . | 0.0 | 21.6 | . | 8.5 | 2.4 | 1.6 | 78.6 | 30.8 | . | 0.0 | . | 1.4 | 6.9 | 16.9 | 7.5 | . | 9.3 | . | . | 1.6 | . | 6.3 | 3.0 | 221.4 | 141 | + 64 | 19 | 18 | 3 | . |
| | | Marienstein | 800 | 3.2 | 9.0 | 3.1 | 13.5 | 2.7 | . | . | . | . | 12.1 | . | 4.2 | 1.5 | 1.2 | 47.5 | 1.1 | . | . | . | 1.7 | 6.7 | 16.3 | 1.5 | 0.7 | 6.5 | . | . | 1.7 | . | 11.3 | . | 160.7 | 105 | + 8 | 20 | 19 | 4 | 4 |
| | | Tölz, Bad | 654 | 1.5 | 4.4 | 3.3 | 9.5 | 0.4 | . | . | . | 0.0 | 12.8 | . | 7.8 | 3.2 | 0.9 | 56.8 | 25.5 | 0.8 | 0.5 | 0.9 | 1.1 | 7.8 | 14.2 | 2.9 | 0.1 | 10.3 | . | 0.0 | 1.7 | 2.4 | 10.6 | 1.4 | 180.8 | 118 | + 27 | 24 | 18 | 5 | 5 |

| Flußgebiet | | Ort | Seehöhe m | 1 | 2 | 3 | 4 | 5 | 6 | 7 | 8 | 9 | 10 | 11 | 12 | 13 | 14 | 15 | 16 | 17 | 18 | 19 | 20 | 21 | 22 | 23 | 24 | 25 | 26 | 27 | 28 | 29 | 30 | 31 | Monatssumme mm | % der Norm. | Abweichung v. d. Norm. | Zahl der Tage mit Niederschl. ≧0.1 | Niederschl. ≧1.0 | ✳ ≧0.1 | ✳ |
|---|---|---|---|---|---|---|---|---|---|---|---|---|---|---|---|---|---|---|---|---|---|---|---|---|---|---|---|---|---|---|---|---|---|---|---|---|---|---|---|---|
| Isar | Loisach | Eibsee | 1000 | 1.3 | 2.1 | 1.6 | 3.5 | 0.1 | . | . | 2.4 | 4.8 | 1.8 | . | 6.5 | . | 1.0 | 26.5 | 1.0 | . | 2.5 | 2.1 | . | 4.1 | 15.5 | 1.0 | . | 6.1 | . | . | 0.5 | . | 21.7 | 6.5 | 112.6 | 92 | − 10 | 20 | 18 | 5 | . |
| | | Grainau | 760 | 1.4 | 2.7 | 0.8 | 2.4 | . | . | . | . | 1.9 | 5.4 | . | *12.9* | 0.3 | 3.8 | *25.0* | *10.0* | 2.2 | . | 0.2 | . | 2.8 | *12.9* | 2.0 | 0.1 | 4.7 | . | . | 1.0 | 0.1 | 23.0 | 6.2 | 121.8 | | | 22 | 17 | 1 | . |
| | | Zugspitze | 2960 | 4.4 | 8.2 | 2.2 | 10.8 | 2.0 | . | . | 0.1 | 3.9 | 8.0 | . | 5.6 | 1.3 | 2.6 | 8.4 | 3.6 | 3.3 | . | 0.0 | 0.0 | 1.4 | 7.8 | 3.4 | . | 2.5 | 0.0 | 2.0 | 2.4 | . | 3.5 | 2.9 | 90.3 | | | 22 | 21 | 21 | 31 |
| | | Kaltenbrunn | 861 | 1.5 | 4.0 | 1.5 | 5.5 | . | . | . | . | 0.5 | 19.0 | . | 9.0 | . | 1.5 | 43.5 | 16.0 | 3.0 | . | . | . | 4.0 | 22.0 | 1.0 | . | 6.0 | . | . | 0.1 | . | 12.0 | 2.8 | 152.9 | 117 | + 22 | 18 | 16 | 2 | 3 |
| | | Garmisch-Partenkirchen | 704 | 1.2 | 1.4 | 1.2 | 5.2 | . | . | . | . | 0.8 | 9.9 | . | 4.8 | 0.0 | 2.9 | 26.6 | 6.2 | 2.0 | . | . | 0.0 | 3.2 | 14.6 | 1.6 | 0.0 | 6.0 | . | . | 0.9 | . | 19.5 | 2.9 | 110.9 | 90 | − 12 | 18 | 16 | 4 | 1 |
| | | Oberau | 655 | 2.5 | 1.9 | 1.9 | 4.5 | 1.0 | . | . | . | . | 7.2 | . | 5.7 | 0.2 | 2.5 | 32.4 | 12.6 | 0.9 | . | 0.6 | 0.3 | 2.8 | 17.8 | 1.9 | . | 5.0 | . | . | 0.1 | . | 17.2 | 2.1 | 121.1 | 83 | − 25 | 21 | 16 | 3 | 3 |
| | | Eschenlohe | 639 | 2.7 | 2.2 | 3.0 | 3.9 | 0.4 | . | . | . | 0.0 | 11.3 | . | 5.5 | 0.5 | 2.7 | 23.5 | 8.9 | 0.6 | 0.4 | . | 0.0 | 2.1 | 11.5 | 2.2 | . | 3.6 | . | 0.0 | 1.2 | 0.0 | 16.6 | 2.6 | 105.4 | 80 | − 26 | 20 | 17 | 5 | 3 |
| | | Murnau | 696 | 2.3 | 2.9 | 1.9 | 2.2 | 0.6 | . | . | . | 0.0 | 7.5 | . | 9.8 | 0.0 | 1.9 | 24.2 | 28.1 | . | . | 0.0 | 0.0 | 4.3 | 13.1 | 5.5 | 0.3 | 1.8 | . | 0.1 | 0.5 | 10.2 | 24.0 | 1.1 | 142.3 | 97 | − 4 | 20 | 16 | 3 | 3 |
| | | Kochel | 625 | 0.8 | 2.5 | 2.4 | 4.7 | 1.7 | . | . | . | . | 26.6 | . | 7.4 | 1.2 | 1.4 | 44.4 | 35.1 | 0.9 | 0.4 | . | 0.4 | 1.2 | 14.2 | 5.2 | 0.8 | 6.8 | . | . | 2.5 | 0.3 | 21.4 | 0.3 | 182.6 | 112 | + 20 | 23 | 16 | 5 | 2 |
| | | Sindelsdorf | 601 | 1.2 | 2.1 | 3.2 | 4.1 | 0.7 | . | . | . | . | . | . | 2.1 | 0.5 | 1.7 | 38.2 | 22.3 | 0.8 | 0.6 | . | . | 2.9 | 11.6 | 4.4 | 0.3 | 3.6 | . | 0.0 | 0.1 | 19.4 | 23.4 | 1.2 | 157.5 | 122 | + 29 | 22 | 16 | 1 | 3 |
| | | Tutzingerhütte | 1327 | 3.5 | 18.5 | 11.5 | 18.7 | 7.8 | . | . | . | . | 18.3 | . | 15.3 | 1.7 | 1.5 | 85.4 | 77.9 | 2.3 | . | . | . | 4.2 | 24.2 | 4.1 | 13.5 | . | . | . | 1.2 | 1.4 | 28.5 | 4.3 | 343.8 | | | 20 | 20 | 5 | 13 |
| | | Königsdorf | 626 | 1.7 | 7.2 | 2.7 | 6.2 | . | . | . | . | . | 9.7 | . | 4.4 | 2.7 | 4.2 | 50.3 | 23.2 | 9.0 | . | . | 2.4 | 7.6 | 14.5 | 2.0 | . | 5.2 | . | . | 1.9 | 13.2 | 4.3 | 0.4 | 172.8 | 137 | + 47 | 20 | 19 | 4 | 2 |
| | | Puppling | 590 | 3.5 | 2.7 | 1.4 | 4.3 | . | . | . | . | 0.0 | 22.5 | . | 6.2 | 1.6 | 1.5 | 43.5 | 7.8 | 3.7 | . | . | 0.5 | 8.0 | 7.1 | 5.3 | . | 6.4 | . | . | . | 7.2 | 22.5 | 0.0 | 155.7 | | | 18 | 17 | 4 | 3 |
| | Loisach bis Amper | Deisenhofen | 574 | 4.9 | 0.9 | 1.8 | 1.2 | . | . | . | . | . | 20.5 | . | 4.6 | 3.3 | 0.5 | 51.3 | 26.2 | 0.5 | . | . | . | 6.7 | 3.4 | 20.0 | . | 3.7 | . | . | . | 9.5 | 15.4 | . | 174.4 | | | 17 | 14 | 4 | 1 |
| | | München-Sternwarte | 527 | 8.2 | 1.0 | 1.1 | 1.4 | 0.5 | . | . | . | 0.5 | 3.5 | . | 6.7 | 3.7 | 0.4 | 30.5 | 24.1 | 0.4 | . | . | . | 5.2 | 7.2 | 2.6 | . | 3.6 | . | . | . | 4.8 | 17.8 | . | 125.2 | 126 | + 26 | 19 | 15 | 3 | 1 |
| | | Otterfing | 669 | 3.1 | 5.1 | 0.3 | 3.2 | . | . | . | . | . | 11.0 | . | 4.1 | 1.4 | 0.5 | 44.5 | 31.3 | 3.0 | . | . | 0.4 | 17.7 | 6.9 | 11.7 | . | 9.6 | . | . | 0.3 | 8.7 | 7.9 | 0.1 | 170.8 | | | 20 | 15 | 4 | . |
| | | Eglfing | 537 | 0.6 | 2.2 | 2.5 | 2.4 | 0.4 | . | . | . | . | 1.0 | . | 7.1 | 1.3 | . | 26.0 | 11.0 | . | 0.0 | . | 2.0 | 4.2 | 7.4 | 3.9 | . | 3.9 | . | . | . | 4.9 | 23.9 | 0.2 | 104.9 | 106 | + 6 | 18 | 15 | 3 | . |
| | | Weihenstephan | 497 | 0.0 | . | 0.5 | 0.2 | 0.3 | . | . | . | . | 10.8 | . | 1.8 | 0.0 | 0.3 | 17.7 | 4.4 | 0.5 | 12.2 | . | 0.0 | 2.5 | 6.2 | 6.4 | 1.9 | 12.6 | . | . | . | 2.2 | 8.7 | . | 89.2 | 119 | + 14 | 17 | 12 | 1 | . |
| | | München-Riem | 524 | 2.3 | 1.8 | 1.2 | 1.2 | 0.8 | . | . | . | 0.0 | 1.5 | . | 5.8 | 1.5 | 0.5 | 20.4 | 17.4 | 1.7 | . | . | . | 4.3 | 8.5 | 4.6 | . | 5.3 | . | . | 0.0 | 4.3 | 9.7 | 0.0 | 92.8 | 100 | 0 | 18 | 16 | 4 | 1 |
| | Amper, Ammer | Linderhof | 1015 | 2.7 | 2.1 | 4.6 | 10.6 | 4.8 | . | . | . | . | 15.3 | . | 8.9 | 0.7 | . | 28.3 | 1.2 | 2.1 | . | 2.3 | 0.5 | 10.9 | 17.4 | 8.4 | . | 3.5 | . | . | . | 16.9 | 10.4 | 1.3 | 152.9 | 90 | − 17 | 20 | 18 | 5 | 5 |
| | | Ettal | 871 | 4.3 | 5.8 | 2.2 | 6.1 | 0.4 | . | . | . | . | 8.2 | . | 9.4 | 0.2 | 4.3 | 35.9 | 9.4 | 1.3 | . | . | 1.1 | 2.5 | 18.9 | 6.0 | . | 4.2 | . | . | . | 20.0 | 17.8 | 3.3 | 161.3 | 103 | + 5 | 20 | 18 | 4 | 4 |
| | | Unterammergau | 830 | 2.5 | 3.5 | 2.6 | 5.5 | 0.3 | . | . | . | . | 8.2 | . | 14.3 | 2.8 | 4.2 | 27.5 | 5.5 | 1.1 | . | 1.3 | 0.3 | 7.5 | 17.0 | 7.1 | . | 2.5 | . | 0.0 | . | 29.0 | 16.0 | 1.5 | 160.2 | 111 | + 16 | 21 | 19 | 4 | 3 |
| | | Böbing | 744 | 0.5 | 5.5 | 0.9 | 6.6 | 0.3 | . | . | . | 0.1 | 8.9 | . | 7.5 | 1.2 | 0.6 | 17.0 | 3.2 | 0.6 | . | . | 0.4 | 8.3 | 19.6 | 6.4 | . | 3.6 | . | 0.0 | . | 2.7 | 8.8 | 0.5 | 103.2 | 89 | − 13 | 21 | 13 | 4 | 1 |
| | | Hohenpeißenberg | 977 | 1.9 | 2.1 | 1.4 | 3.4 | 1.2 | . | . | . | 0.0 | 10.3 | 0.0 | 7.4 | 0.8 | 0.6 | 22.5 | 3.8 | 0.8 | 0.0 | . | 0.2 | 10.8 | 10.7 | 4.3 | . | 4.8 | . | 0.0 | 0.0 | 2.7 | 9.5 | 0.4 | 99.6 | 85 | − 18 | 20 | 15 | 5 | . |
| | | Weilheim | 566 | 1.1 | 1.5 | 0.9 | 2.2 | 0.4 | . | . | . | 0.2 | 10.1 | . | 17.2 | 1.2 | 4.2 | 19.9 | 6.6 | 0.2 | . | 0.2 | 1.1 | 10.5 | 10.1 | 2.5 | . | 2.4 | 0.3 | 0.2 | 0.1 | 5.1 | 11.1 | 0.4 | 109.7 | 113 | + 13 | 25 | 16 | 4 | 2 |
| | | Dießen | 576 | 0.0 | 0.6 | 2.3 | 1.2 | 0.2 | . | . | . | 0.2 | 10.6 | . | 7.1 | 5.2 | 2.4 | 15.1 | 6.4 | 0.3 | . | . | 0.3 | 9.2 | 7.4 | 1.6 | 1.7 | 4.6 | . | . | . | 8.4 | 7.6 | . | 92.4 | 95 | − 5 | 20 | 15 | 5 | 1 |
| | Amper | Seefeld | 565 | . | 0.9 | 1.5 | 2.8 | . | . | . | . | 0.9 | 3.3 | . | 9.5 | 5.4 | 3.1 | 29.5 | 13.0 | 1.9 | . | . | . | 23.5 | 6.7 | 10.1 | 2.1 | 2.8 | . | 0.0 | . | 2.2 | 7.3 | . | 126.5 | 140 | + 36 | 18 | 16 | 3 | . |
| | | Achselschwang | 587 | 0.2 | 0.1 | 2.1 | 3.3 | 0.0 | . | . | . | 1.4 | 3.7 | . | 5.6 | 5.7 | 1.9 | 25.9 | 10.2 | 3.2 | . | . | 1.2 | 6.0 | 2.8 | 11.6 | . | 3.3 | . | 0.0 | 0.2 | 3.7 | 7.4 | . | 99.5 | 99 | − 1 | 20 | 17 | 4 | . |
| | | Haspelmoor | 540 | 0.0 | 0.0 | 1.6 | 2.2 | 0.3 | . | . | 0.0 | 1.6 | 3.3 | . | 13.0 | 0.6 | 4.1 | 15.3 | 2.3 | 0.4 | 0.1 | . | . | 5.6 | 9.6 | 8.5 | . | 3.0 | . | . | . | 3.7 | 9.0 | 0.0 | 84.2 | | | 18 | 14 | 2 | . |
| | | Dachau | 477 | . | 0.0 | 2.2 | 0.1 | 0.0 | . | . | . | 0.1 | 9.6 | 1.3 | 2.1 | 1.4 | 1.9 | 39.8 | 14.1 | 0.0 | 0.4 | . | 1.0 | 5.5 | 4.7 | 3.8 | 0.1 | 4.6 | . | . | . | 2.0 | 8.3 | . | 103.0 | 136 | + 27 | 19 | 16 | 1 | . |
| | | Münsing | 666 | 4.6 | 4.2 | 3.6 | 5.4 | . | . | . | . | 0.0 | 9.2 | . | 6.0 | 2.5 | 3.2 | 45.6 | 27.0 | 1.0 | . | . | 0.1 | 14.0 | 11.5 | 9.0 | . | 5.2 | . | . | . | 6.3 | 15.1 | . | 173.5 | 157 | + 63 | 18 | 17 | 4 | 3 |
| | | Traubing | 670 | 1.0 | 2.0 | 5.0 | 7.0 | . | . | . | . | 1.0 | 9.0 | . | 10.5 | 2.5 | 2.0 | 35.0 | 12.0 | 2.0 | . | . | 1.0 | 8.2 | 9.0 | 4.0 | 3.0 | 5.2 | . | . | . | 5.0 | 15.1 | . | 139.5 | | | 20 | 20 | 2 | . |
| | | München-Pasing | 526 | 0.1 | 0.5 | 1.5 | 3.1 | . | . | . | . | 1.7 | 7.2 | . | 5.1 | 7.8 | 2.6 | 45.7 | 22.7 | . | . | . | 0.1 | 5.2 | 4.5 | 7.9 | . | 5.2 | . | . | 0.2 | 6.4 | 11.3 | . | 138.8 | 138 | + 38 | 19 | 15 | 4 | . |
| | | Schleißheim | 485 | 0.1 | 0.4 | 0.9 | 0.9 | 0.3 | . | . | 0.0 | 0.6 | 5.7 | . | 0.7 | 4.4 | 0.0 | 19.8 | 24.5 | 0.1 | 0.3 | . | 0.9 | 5.4 | 8.6 | 4.6 | 0.6 | 4.0 | . | 0.0 | 0.0 | 2.2 | 9.8 | . | 94.8 | 123 | + 18 | 21 | 10 | 3 | . |
| | Amper bis Mündung | Nandlstadt | 464 | Tabelle nicht mehr vorhanden | | | | | | | | | | | | | | | | | | | | | | | | | | | | | | | *75.0* | | | | | | |
| | | Erding | 460 | 0.0 | 0.1 | 2.1 | 2.0 | 1.2 | . | . | . | 0.0 | 1.0 | . | 8.3 | 1.2 | 1.6 | 21.5 | 1.6 | 1.4 | 0.8 | . | . | 4.5 | 11.3 | 9.3 | 0.8 | 3.2 | . | 0.0 | . | 3.1 | 9.9 | . | 84.8 | | | 19 | 16 | 3 | . |
| | | Moosburg | 410 | . | 0.0 | . | 0.1 | . | . | . | . | . | 0.6 | . | 1.5 | 0.0 | 0.1 | 11.2 | 1.0 | . | 1.2 | . | 0.1 | 2.9 | 6.1 | 3.3 | 2.4 | 1.9 | . | . | 0.0 | 1.5 | 3.5 | . | 37.4 | 56 | − 29 | 15 | 11 | 1 | . |
| | | Pörndorf | 491 | . | . | . | . | . | . | . | . | . | . | . | 8.0 | . | . | 10.4 | 0.5 | . | 3.5 | . | . | 1.5 | 4.0 | 5.1 | . | 1.5 | . | . | . | 1.2 | 7.0 | . | 42.7 | | | 10 | 9 | . | . |
| | | Dingolfing | 360 | . | . | . | . | 0.4 | . | . | . | . | 0.1 | . | 12.1 | . | 1.6 | 8.0 | . | . | 2.7 | 0.1 | 0.2 | 1.9 | 1.1 | 1.8 | 4.2 | 3.5 | . | . | 1.2 | 3.1 | 4.0 | . | 46.0 | 73 | − 17 | 16 | 12 | . | . |
| | | Landau a. d. Isar | 339 | 0.1 | . | . | . | . | . | . | . | . | 0.9 | . | 29.6 | 0.4 | 2.7 | 8.2 | 2.2 | 0.3 | 3.9 | . | 0.1 | 2.6 | 1.2 | 7.3 | 1.7 | 5.0 | . | . | 0.2 | 1.8 | 6.0 | . | 74.2 | 112 | + 8 | 18 | 12 | . | . |
| Isar bis Inn | Isar bis Vils | Rohrstetten | 450 | . | . | . | . | 0.3 | . | . | . | 0.3 | 0.5 | 0.9 | 35.4 | . | 1.2 | 4.1 | 0.8 | 1.3 | 1.9 | . | . | 2.7 | 8.0 | 2.5 | 6.5 | 2.9 | . | . | . | . | 6.4 | . | 75.7 | 90 | − 8 | 16 | 11 | . | . |
| | | Osterhofen | 310 | 0.0 | 0.2 | . | . | . | . | . | . | 0.3 | . | . | 23.2 | . | 4.8 | 4.3 | 0.4 | . | 2.8 | . | 0.0 | 1.1 | 6.3 | 5.3 | 1.3 | 2.8 | . | . | 0.4 | . | 8.2 | . | 61.4 | 91 | − 6 | 14 | 10 | 1 | . |
| | | Schöllnach | 370 | . | . | . | . | . | . | . | . | . | . | . | 43.2 | . | 1.8 | 6.1 | . | . | 6.4 | . | . | 3.8 | 14.2 | 6.9 | 3.8 | 3.9 | . | . | . | . | 12.1 | . | 102.2 | 123 | + 19 | 10 | 10 | . | . |
| | Vils | Ratzing b. Taufkirchen | 464 | . | 0.0 | 0.2 | 1.3 | 0.9 | . | . | . | 0.2 | 1.0 | . | 11.0 | 1.3 | 6.5 | 7.0 | 7.8 | 0.2 | 2.4 | . | . | 6.5 | 4.3 | 6.0 | 2.7 | 11.0 | . | . | . | 4.6 | 10.4 | . | 85.3 | | | 19 | 15 | . | . |
| | | Vilsbiburg | 449 | . | . | . | . | 1.2 | . | . | . | 0.2 | . | . | 29.5 | . | 3.7 | 8.1 | 0.8 | . | 3.0 | . | . | 3.5 | 1.3 | 2.8 | 5.6 | 2.3 | . | . | . | 2.6 | 7.7 | . | 72.3 | 101 | + 1 | 14 | 12 | . | . |
| | | Oberhausen | 400 | . | 0.7 | . | . | 2.9 | . | . | . | 1.6 | 0.5 | . | 20.3 | 0.3 | 1.2 | 7.6 | . | . | 2.2 | . | . | 2.5 | 3.4 | 1.3 | 6.8 | 2.4 | . | . | . | 1.1 | 6.2 | . | 61.0 | 82 | − 13 | 16 | 13 | . | . |
| | | Schönau i. Ndb. | 435 | . | 0.2 | 3.0 | . | 1.0 | . | . | . | . | 0.3 | . | 9.1 | 0.2 | 4.1 | 2.1 | 3.9 | 0.1 | 0.1 | . | . | 0.1 | 2.2 | 7.5 | 9.0 | 2.5 | . | . | . | 0.2 | 5.0 | . | 50.6 | 65 | − 28 | 18 | 11 | 3 | . |
| | | Haidenburg | 389 | . | . | 0.0 | . | 0.9 | . | . | . | . | . | 2.1 | 10.4 | 0.5 | 1.4 | 2.9 | 25.8 | 0.4 | 2.5 | 0.4 | 0.9 | 3.0 | 6.1 | 10.8 | 1.0 | 6.4 | . | . | . | 1.1 | 7.4 | . | 84.0 | 136 | + 22 | 18 | 13 | . | . |
| | | Egglham | 352 | . | . | . | . | . | . | . | . | . | . | 3.1 | 13.2 | . | 1.4 | 1.9 | 25.1 | . | 2.3 | . | . | 3.1 | 4.7 | 5.1 | 2.3 | 3.9 | . | . | . | 1.1 | 7.5 | . | 74.7 | | | 13 | 13 | . | . |
| | Vils bis Ilz | Ortenburg | 348 | . | . | . | . | . | . | . | . | . | . | 6.7 | 13.8 | . | 4.5 | 3.4 | 12.2 | . | *5.0* | . | . | 4.2 | 8.2 | 4.2 | 0.0 | *5.0* | . | . | . | 0.0 | *8.0* | . | 75.2 | 101 | + 1 | 11 | 11 | . | . |
| | | Ruderting | 440 | . | . | . | . | . | . | . | . | . | 1.0 | . | 40.8 | . | 3.0 | 6.0 | 3.2 | . | 9.7 | . | . | 3.5 | 9.8 | *5.0* | . | 6.0 | . | . | . | . | 6.4 | . | 94.4 | | | 11 | 11 | . | . |
| | | Passau-Kachlet | 301 | 0.0 | 0.0 | . | 0.0 | 0.2 | . | . | . | 0.0 | 0.5 | 0.4 | 33.7 | 0.2 | 3.1 | 5.7 | 1.2 | 0.0 | 5.4 | 0.0 | 0.8 | 3.9 | 15.0 | 11.1 | 0.0 | 3.9 | . | . | 0.0 | 3.2 | 6.3 | . | 94.6 | 119 | + 15 | 16 | 11 | . | . |
| | Ilz | Rachelsee-Diensthütte | 867 | 0.9 | . | . | 0.7 | 2.7 | . | . | . | 1.6 | 1.2 | 3.1 | 21.6 | . | 4.0 | 3.7 | . | . | 3.1 | . | . | 3.5 | 7.5 | 6.7 | 1.0 | 7.8 | . | . | 1.6 | 0.9 | 8.9 | . | 80.5 | 63 | − 48 | 18 | 15 | 3 | 1 |
| | | Kirchdorf | 690 | . | . | . | 0.1 | 0.5 | . | . | . | 2.1 | 1.9 | 1.6 | 32.6 | 3.9 | 1.7 | 4.5 | 1.9 | 1.2 | . | . | . | 8.5 | 2.7 | 6.7 | . | . | . | . | . | 0.6 | 10.2 | . | 80.7 | 92 | − 7 | 16 | 13 | . | . |

**Mai** **Tägliche Niederschlagshöhen in Millimetern, gemessen um 7 Uhr morgens** **1942**

| Flußgebiet | | Ort | Seehöhe m | 1 | 2 | 3 | 4 | 5 | 6 | 7 | 8 | 9 | 10 | 11 | 12 | 13 | 14 | 15 | 16 | 17 | 18 | 19 | 20 | 21 | 22 | 23 | 24 | 25 | 26 | 27 | 28 | 29 | 30 | 31 | Monatssumme mm | % der Norm. | Abweichung v. d. Norm. | Zahl der Tage mit Niederschl. ≥0.1 | ≥1.0 | * ≥0.1 | ▣ |
|---|---|---|---|---|---|---|---|---|---|---|---|---|---|---|---|---|---|---|---|---|---|---|---|---|---|---|---|---|---|---|---|---|---|---|---|---|---|---|---|
| Isar bis Inn | Iz | Klingenbrunn | 816 | 0.0 | 0.0 | 0.0 | 1.1 | 1.0 | . | . | . | 1.1 | 3.1 | 1.2 | 35.1 | 0.0 | 2.5 | 5.5 | 2.7 | 0.0 | 1.3 | . | . | 4.8 | 4.8 | 5.2 | 3.4 | 9.8 | . | . | 2.0 | 0.4 | 8.7 | . | 93.7 | 98 | − 2 | 18 | 17 | . | . |
| | | Schönberg (Ndb.) | 564 | . | . | . | . | . | . | . | . | 3.0 | 3.5 | 0.3 | 42.1 | . | 1.0 | 9.5 | 0.5 | 0.6 | 0.5 | . | . | 0.2 | 22.5 | 8.5 | 4.6 | 6.9 | . | . | 0.9 | . | 11.6 | . | 116.2 | 136 | + 31 | 16 | 10 | . | . |
| | | St. Oswald | 830 | . | . | . | 1.1 | 0.3 | . | . | . | 0.0 | 2.0 | 5.8 | 27.5 | . | 3.4 | 9.9 | . | . | 1.0 | . | . | 3.9 | 8.6 | 6.0 | 0.9 | 11.3 | . | . | 1.0 | 1.5 | 6.9 | . | 91.1 | 88 | − 13 | 16 | 14 | 2 | . |
| | | Finsterau (Forstamt) | 1004 | 0.9 | 0.2 | 1.4 | 1.9 | 0.3 | . | . | . | 0.5 | 7.8 | 1.8 | 11.7 | . | 7.4 | 5.0 | 1.4 | . | 1.6 | . | . | 3.9 | 6.5 | 2.1 | 1.5 | 6.8 | . | . | 1.3 | 0.2 | 7.4 | . | 71.6 | 68 | − 34 | 21 | 16 | 5 | . |
| | | Leopoldsreut | 1120 | 0.5 | *0.0* | *0.4* | . | . | . | . | . | 4.0 | . | . | 1.4 | . | 2.7 | 7.0 | . | . | 1.7 | . | . | 6.3 | 11.6 | 6.7 | 2.0 | 2.7 | . | . | . | 2.0 | . | . | 99.0 | | | 14 | 11 | 1 | 1 |
| | | Mauth | 820 | 0.0 | . | . | . | . | . | . | . | . | 9.1 | . | 16.2 | . | 2.3 | 7.8 | 0.2 | 0.5 | . | . | . | 2.7 | *10.0* | *6.0* | 7.8 | 5.6 | . | . | . | 0.2 | 1.0 | 0.5 | 69.9 | 71 | − 29 | 14 | 10 | . | . |
| | | Duschlberg | 900 | 1.7 | 0.4 | 2.0 | 0.6 | 1.4 | . | . | . | 0.8 | 2.2 | . | 22.5 | . | 5.0 | 7.6 | 1.4 | 0.5 | . | . | . | 8.2 | 10.8 | 5.9 | 1.7 | 4.7 | . | . | 0.0 | 2.5 | 6.5 | . | 86.4 | 83 | − 18 | 19 | 15 | 5 | 5 |
| | | Röhrnbach | 430 | . | 0.1 | . | 0.4 | 0.1 | . | . | . | 0.1 | . | 2.3 | 27.3 | . | 5.7 | 10.8 | 2.3 | 1.2 | 2.3 | . | 0.0 | 3.0 | 11.3 | 3.7 | 12.4 | 4.0 | . | . | 0.0 | 2.0 | 8.0 | . | 97.0 | 120 | + 16 | 18 | 14 | . | . |
| | | Roitham | 500 | 0.0 | 0.0 | . | . | 0.9 | . | . | . | . | . | . | 77.5 | . | 2.5 | 4.3 | 0.3 | . | 0.8 | . | . | 4.0 | 10.2 | 6.8 | 1.5 | 3.8 | . | . | . | . | 9.0 | . | 121.6 | 139 | − 34 | 12 | 9 | . | . |
| | Grenze bis Mangfall | Schwarzenkopfhütte | 1340 | 6.2 | . | 15.6 | 10.2 | 4.2 | . | . | . | 2.9 | 22.9 | 9.1 | 6.4 | 1.8 | 2.5 | 31.7 | 21.2 | 2.7 | 1.2 | . | 1.3 | 7.2 | 25.2 | 4.1 | . | 8.9 | . | . | 5.7 | . | 13.5 | 1.8 | 206.3 | | | 22 | 22 | 3 | 6 |
| | | Valepp | 885 | 0.2 | 5.2 | 1.3 | 11.2 | 4.9 | . | . | . | 8.7 | 3.4 | . | 7.2 | 0.4 | 2.3 | 35.2 | 15.4 | 0.8 | 0.2 | 0.7 | 0.0 | 6.0 | 20.8 | 3.6 | . | 6.0 | . | . | 9.2 | . | 7.6 | 1.5 | 151.8 | 97 | − 5 | 22 | 17 | 5 | 5 |
| | | Tatzelwurm | 795 | 5.1 | 1.9 | 1.0 | 3.1 | 4.6 | . | . | . | 0.7 | 4.6 | 4.0 | 0.9 | . | 1.9 | 40.1 | 10.9 | 2.4 | 2.6 | 0.7 | . | 2.3 | 20.3 | . | 3.4 | 6.1 | . | . | 4.9 | . | 3.5 | 0.9 | 125.9 | | | 22 | 18 | 4 | 4 |
| | | Oberaudorf | 485 | *3.0* | 3.2 | 2.9 | 2.0 | 2.2 | . | . | . | . | *3.0* | . | 6.1 | . | . | 25.2 | 51.1 | 20.4 | . | . | . | 5.1 | 18.8 | 1.1 | 1.0 | 1.0 | . | . | 4.2 | . | 3.3 | 1.6 | 155.2 | 119 | + 25 | 18 | 18 | 3 | . |
| | | Törwang | 700 | 14.6 | 2.4 | 2.0 | 3.4 | . | . | . | . | . | 3.1 | . | 4.9 | 2.4 | 0.4 | 37.0 | 11.6 | . | . | . | 0.8 | 5.2 | 2.6 | 24.2 | 1.4 | 4.9 | . | . | 2.2 | . | 9.2 | 0.6 | 132.9 | 92 | − 11 | 19 | 16 | 4 | 1 |
| | | Degerndorf | 470 | 5.2 | 4.1 | 3.0 | 0.3 | 4.4 | . | . | . | 0.0 | 2.2 | . | 0.4 | 3.1 | 6.4 | 32.7 | 13.7 | 4.5 | 0.0 | . | 0.2 | 11.5 | 14.1 | 1.4 | 0.7 | 7.5 | . | . | 7.5 | . | 6.0 | 0.8 | 129.7 | 111 | + 13 | 21 | 16 | 1 | . |
| | | Endorf | 529 | 6.0 | 3.1 | 4.1 | 3.0 | . | . | . | . | 3.7 | 7.0 | . | 13.4 | 0.1 | 1.5 | 40.8 | 7.9 | 2.0 | 2.5 | . | . | 7.2 | 9.2 | 7.7 | 2.3 | 5.7 | . | . | 5.3 | . | 26.1 | 0.3 | 158.6 | 125 | + 32 | 21 | 19 | 3 | 3 |
| | Mangfall | Stuben | 874 | 0.3 | 10.0 | 5.1 | 7.0 | 4.4 | . | . | . | 1.0 | 10.5 | . | 8.0 | . | 13.3 | 91.3 | 41.0 | 0.8 | 0.4 | . | . | 5.1 | 22.0 | 7.0 | . | 6.3 | . | . | 2.4 | . | 8.2 | 2.0 | 246.1 | 144 | + 75 | 20 | 17 | 5 | 10 |
| | | Dorf Kreuth | 790 | 0.2 | 11.1 | 1.1 | 12.5 | 6.6 | 0.1 | . | . | 1.2 | 8.2 | . | 9.1 | 0.2 | 4.1 | 61.2 | 17.6 | 0.2 | 0.1 | . | . | 7.0 | 22.1 | 5.9 | 0.1 | 5.2 | . | . | 1.2 | . | 7.1 | 1.7 | 183.8 | 120 | + 31 | 23 | 17 | 5 | 6 |
| | | Bauer in der Au | 905 | 1.0 | 4.2 | 3.2 | 8.4 | 3.0 | . | . | . | 0.0 | 10.6 | . | 7.1 | 3.2 | 1.4 | 52.6 | 16.3 | 0.6 | 0.0 | 1.0 | . | 2.3 | 20.0 | 4.0 | . | 8.5 | . | . | 1.0 | . | 6.3 | 2.0 | 156.7 | 92 | − 14 | 20 | 19 | 5 | 5 |
| | | Tegernsee | 727 | 4.0 | 9.9 | 3.1 | 9.3 | 1.3 | . | . | . | 1.0 | 15.0 | . | 4.8 | 2.0 | 0.9 | 49.6 | 13.8 | 2.0 | 0.1 | . | 2.2 | 7.4 | 13.3 | 3.7 | 14.0 | 7.5 | . | . | 2.7 | . | 4.5 | 1.9 | 174.0 | 126 | + 36 | 23 | 21 | 3 | 4 |
| | | Miesbach | 710 | 7.6 | 6.4 | . | 11.1 | 3.3 | 0.9 | . | . | . | 6.9 | . | 3.6 | 3.4 | . | 28.5 | 14.4 | 1.2 | 0.0 | . | 1.8 | 8.0 | 14.5 | 1.7 | 7.8 | 4.5 | . | . | 1.8 | . | 7.4 | . | 134.8 | 103 | + 4 | 19 | 18 | 3 | 4 |
| | | Taubenberg | 825 | 4.1 | 6.9 | 1.4 | 4.4 | 0.3 | . | . | . | . | 10.9 | 0.2 | 3.5 | 1.0 | 1.2 | 48.2 | 15.6 | 0.9 | . | . | 1.6 | 11.7 | 19.6 | 3.0 | . | 5.4 | . | . | 7.0 | . | 9.1 | 0.8 | 156.8 | 120 | + 26 | 21 | 17 | 4 | 2 |
| | | Neuhelfendorf | 665 | 1.3 | 5.4 | 0.7 | 3.4 | . | . | . | 0.0 | . | 4.5 | . | 3.9 | 3.4 | 0.8 | 25.8 | 16.2 | 1.5 | . | . | . | 7.3 | 6.7 | 18.6 | . | 4.8 | . | . | 1.2 | 8.1 | 5.7 | 0.4 | 119.7 | | | 18 | 16 | 4 | 1 |
| | | Kloaschau | 907 | 8.0 | 0.0 | 6.8 | 5.9 | 0.0 | . | . | . | . | 3.4 | 0.0 | 5.2 | 0.0 | . | 27.8 | 15.2 | . | . | . | . | 4.9 | 33.6 | 5.4 | . | 5.4 | . | . | 0.0 | 12.4 | 6.8 | . | 141.3 | 87 | − 21 | 13 | 13 | 3 | 4 |
| | | Bayrischzell | 800 | . | 0.1 | 8.0 | 1.3 | 10.0 | . | . | . | 1.5 | 6.8 | 0.1 | 4.1 | 0.8 | 2.3 | 68.7 | 28.4 | 1.9 | 1.7 | . | . | 4.8 | 14.9 | 2.4 | 3.0 | 4.4 | . | . | 2.2 | . | 10.8 | 0.4 | 178.6 | 119 | + 29 | 22 | 18 | 3 | 2 |
| | | Wendelsteinhaus | 1718 | 3.9 | 11.1 | 4.3 | 6.3 | 26.7 | 8.4 | . | . | 1.9 | 14.7 | 12.9 | 5.9 | 4.7 | 7.3 | 56.9 | 38.7 | 6.7 | . | . | 1.3 | 9.1 | 18.9 | 12.8 | . | 8.4 | . | . | . | 7.3 | 4.7 | 0.0 | 272.9 | | | 22 | 22 | 7 | 7 |
| | | Neuhaus b. Schliersee | 792 | Einzelwerte unbrauchbar | | | | | | | | | | | | | | | | | | | | | | | | | | | | | | | *115.0* | *74* | *− 40* | | | | |
| | | Sandbich-Winkl | 782 | 7.8 | 5.4 | 2.8 | 2.6 | 1.7 | . | . | . | . | 4.9 | . | 4.0 | 0.1 | 1.0 | 18.9 | 11.0 | 4.4 | 1.1 | . | 2.5 | 4.8 | 13.7 | 1.1 | 1.9 | 4.3 | . | . | 5.1 | . | 10.0 | 0.8 | 109.9 | 80 | − 27 | 22 | 19 | 5 | 4 |
| | | Groß-Seeham | 652 | 7.8 | 3.1 | 1.4 | 2.5 | 0.0 | . | . | . | 2.9 | 10.0 | . | 3.5 | 2.6 | 0.6 | 23.0 | 12.4 | 0.3 | . | . | 0.8 | 8.2 | 11.9 | 7.6 | . | 4.0 | . | . | 0.0 | 0.6 | 5.6 | 0.4 | 109.2 | 98 | − 2 | 20 | 15 | 4 | 2 |
| | | Irschenberg | 740 | 9.2 | 1.8 | 1.4 | 3.9 | 0.5 | . | . | . | 0.3 | 6.0 | . | 3.2 | 0.7 | 1.4 | 15.0 | 9.0 | 0.3 | 1.8 | . | 0.3 | 8.1 | 10.3 | 5.5 | 0.4 | 3.8 | . | . | 0.2 | . | 33.2 | 0.5 | 116.8 | 104 | + 5 | 23 | 15 | 4 | 2 |
| | | Rosenheim | 446 | 4.9 | 3.0 | 4.2 | 5.1 | 0.3 | . | . | . | 4.8 | 7.5 | . | 2.0 | 0.3 | 2.0 | 36.3 | 12.4 | 1.4 | . | . | 0.2 | 6.2 | 11.1 | 11.2 | 0.4 | 3.3 | . | . | 4.6 | . | 10.6 | 0.1 | 131.9 | 114 | + 16 | 22 | 17 | 4 | . |
| Inn | Mangfall bis Alz | Ebersberg | 565 | Tabelle nicht mehr vorhanden | | | | | | | | | | | | | | | | | | | | | | | | | | | | | | | *100.0* | *104* | *+ 4* | | | | |
| | | Gabersee | 500 | 0.2 | 1.8 | 2.2 | 1.4 | 0.0 | . | . | . | 0.5 | 0.8 | . | 4.8 | 1.0 | 0.5 | 24.7 | 0.8 | 1.1 | 0.2 | . | 0.8 | 5.0 | 7.8 | 8.2 | . | 3.0 | . | . | 0.8 | 0.2 | 6.9 | 0.8 | 73.5 | | | 22 | 12 | 4 | . |
| | | Haag i. Obb. | 564 | . | 1.0 | 0.3 | 1.2 | . | . | . | . | . | 0.6 | . | 13.2 | 3.5 | 1.0 | 28.0 | 8.0 | 0.5 | . | . | . | 5.0 | 10.5 | 8.0 | . | 3.3 | . | . | . | 3.0 | 6.6 | 0.4 | 94.1 | 107 | + 6 | 17 | 13 | 3 | . |
| | | Schnaitsee | 600 | 3.8 | 0.9 | 4.9 | 2.5 | 0.9 | . | . | . | 0.4 | 2.0 | . | 20.3 | 0.9 | 1.6 | 18.7 | 6.5 | 0.4 | 0.2 | . | 0.4 | 4.0 | 5.1 | 11.2 | 0.9 | 4.2 | . | . | 1.1 | . | 5.6 | 0.9 | 97.4 | 80 | − 24 | 23 | 14 | 4 | 2 |
| | | Mühldorf | 382 | 4.6 | 2.6 | 1.2 | 1.1 | 0.5 | . | . | . | 0.3 | 0.8 | 0.0 | 34.6 | 1.5 | 1.5 | 7.5 | 3.7 | . | 1.0 | . | 3.2 | 4.5 | 9.2 | 3.5 | 0.0 | 4.4 | . | . | . | 0.3 | 4.2 | 0.6 | 90.6 | 108 | + 7 | 22 | 17 | 1 | . |
| | | Isen | 500 | . | 0.2 | 1.8 | . | . | . | . | . | . | 1.2 | . | 11.2 | 1.5 | . | 14.3 | 2.0 | . | . | . | . | 7.4 | 9.0 | 5.9 | . | 2.8 | . | . | . | 2.7 | 19.2 | . | 79.2 | 101 | + 1 | 13 | 12 | 2 | . |
| | | Dorfen | 460 | 0.0 | 0.9 | 0.8 | 1.9 | . | . | . | . | . | 1.2 | . | 14.1 | 1.4 | 0.6 | 12.6 | 11.7 | . | . | . | 1.9 | 6.9 | 18.4 | 6.5 | 2.6 | 2.9 | . | . | . | 2.2 | 24.9 | . | 111.5 | 130 | + 26 | 16 | 13 | 2 | . |
| | Alz | Seegatterl | 715 | 2.5 | 5.2 | 5.1 | 4.7 | 2.8 | . | . | . | 0.1 | 6.9 | . | 9.3 | 0.6 | 0.9 | 54.4 | 13.7 | 6.0 | 0.5 | 0.1 | 2.5 | 3.7 | 32.7 | 0.2 | 2.5 | 8.5 | . | . | 12.8 | . | 12.5 | . | 188.2 | | | 23 | 17 | 5 | 4 |
| | | Reit i. W. | 672 | 3.5 | 2.5 | 13.4 | 3.8 | 3.9 | . | . | . | . | 5.0 | 0.1 | 7.8 | 0.9 | 1.5 | 50.2 | 20.2 | 5.0 | 0.9 | . | 1.5 | 1.5 | 34.0 | 3.9 | 3.1 | 5.9 | . | . | 6.0 | . | 5.7 | 2.6 | 182.9 | 132 | + 44 | 23 | 20 | 4 | 2 |
| | | Schleching | 570 | 0.6 | 1.8 | 2.7 | 6.5 | 3.4 | . | . | . | . | 14.1 | . | 8.5 | 0.3 | 1.4 | 59.1 | 12.0 | 5.9 | . | . | 1.9 | 2.5 | 31.2 | 0.3 | . | 5.6 | . | . | 19.9 | . | 1.4 | 2.8 | 181.9 | 116 | + 25 | 20 | 17 | 3 | . |
| | | Staudach | 540 | 4.6 | 0.7 | 0.9 | 9.5 | 1.2 | . | . | . | 0.3 | 15.2 | . | 6.9 | 0.5 | 0.6 | 39.1 | 0.2 | 4.5 | 3.2 | . | 2.1 | 26.3 | | 8.9 | 0.4 | 4.1 | . | . | 8.4 | . | 3.4 | . | 141.0 | 102 | + 3 | 22 | 16 | 2 | . |
| | | Maria Eck | 892 | 3.0 | 1.3 | 5.2 | 3.1 | 2.3 | . | . | . | . | 11.3 | . | 8.0 | 2.9 | . | 34.0 | 11.6 | . | 4.0 | . | . | 4.8 | 32.6 | 10.3 | 1.3 | 6.0 | . | . | 8.0 | . | 17.3 | . | 167.0 | 111 | + 17 | 18 | 18 | 3 | 4 |
| | | Sachrang | 740 | 5.7 | 1.6 | 5.0 | 4.2 | 3.4 | . | . | . | 0.1 | 8.6 | . | 11.1 | . | 1.9 | 99.0 | 30.7 | 7.2 | 3.0 | . | 3.1 | 32.0 | 2.0 | 0.7 | 8.8 | . | . | 1.7 | . | 7.1 | . | 237.8 | 138 | + 65 | 20 | 18 | 3 | 2 |
| | | Grattenbach | 700 | 3.3 | 0.3 | 6.5 | 10.1 | 5.3 | . | . | . | . | 16.6 | . | 11.1 | . | 2.2 | 88.5 | 17.1 | 13.2 | 0.3 | . | 3.5 | 6.0 | 33.0 | 8.4 | 0.7 | 22.8 | . | . | 17.0 | . | 6.5 | 2.2 | 274.6 | 135 | + 72 | 21 | 18 | 4 | 4 |
| | | Prien-Stock | 520 | 8.8 | 0.9 | 3.8 | 4.5 | 1.3 | . | . | . | 1.5 | 3.9 | . | 5.6 | 0.2 | 4.1 | 31.0 | 6.7 | 1.7 | 4.3 | . | . | 5.4 | 12.3 | 18.1 | 2.0 | 4.5 | . | . | 1.7 | . | 8.4 | 0.5 | 131.2 | 92 | − 12 | 22 | 19 | 4 | 2 |
| | | Bernau | 522 | 7.3 | 0.7 | 8.2 | 1.8 | 1.1 | . | . | . | 1.4 | 1.6 | . | 5.7 | 0.2 | 3.2 | 30.8 | 5.7 | 4.4 | 1.0 | . | 0.4 | 5.4 | 17.8 | 14.9 | 0.2 | 8.9 | . | . | 1.9 | . | 6.3 | 0.7 | 129.6 | 103 | + 4 | 23 | 18 | 4 | 1 |
| | | Herrenchiemsee | 539 | 5.9 | 0.1 | 5.2 | 4.1 | 1.0 | . | . | . | 2.9 | 4.1 | . | 5.1 | 0.6 | 3.8 | 30.4 | 5.7 | 1.9 | 5.0 | . | 0.3 | 5.8 | 13.4 | 13.3 | 1.3 | 6.6 | . | . | 1.3 | . | 8.4 | 0.6 | 126.8 | 108 | + 9 | 23 | 19 | 3 | 1 |
| | | Seebruck | 528 | 5.4 | 0.2 | 4.4 | 3.4 | 0.9 | . | . | . | 2.6 | 3.2 | . | 6.0 | 1.8 | 2.2 | 26.2 | 6.3 | 1.0 | 3.9 | . | 0.1 | 4.5 | 10.4 | 13.7 | . | 3.7 | . | . | 3.0 | . | 7.2 | 0.2 | 110.3 | 92 | − 9 | 22 | 18 | 4 | 1 |
| | | Ruhpolding | 664 | 4.8 | 0.7 | 1.7 | 1.4 | 6.3 | . | . | . | . | 15.3 | . | 9.3 | . | 0.5 | 33.1 | 14.8 | 4.5 | 4.7 | . | 0.8 | 5.0 | 31.1 | 16.5 | 2.3 | 11.4 | . | . | 27.5 | . | 10.7 | 1.2 | 203.6 | 132 | + 49 | 21 | 18 | 4 | . |
| | | Inzell | 695 | 4.5 | 1.8 | 3.2 | 3.4 | 1.8 | . | . | . | 1.1 | 10.4 | 0.3 | 10.2 | 0.1 | 0.8 | 36.7 | 8.4 | 3.5 | 1.7 | . | 1.3 | 1.5 | 32.8 | 10.5 | 3.7 | 4.6 | . | . | 17.5 | . | 6.9 | 1.6 | 168.3 | 109 | + 14 | 24 | 21 | 5 | 2 |
| | | Traunstein (Realschule) | 597 | 3.6 | 3.6 | 4.9 | 1.3 | 3.1 | . | . | . | 0.1 | 3.7 | . | 8.8 | 0.7 | 1.3 | 21.7 | 7.9 | 2.0 | 0.4 | . | 1.9 | 5.5 | 21.5 | 15.4 | . | 5.3 | . | . | 0.6 | . | 11.6 | . | 124.9 | 89 | − 16 | 21 | 17 | 4 | . |
| | | Trostberg | 486 | 7.1 | 1.7 | 4.0 | 3.9 | . | . | . | . | 1.6 | 2.0 | . | 26.8 | 0.2 | 4.1 | 16.8 | 7.2 | 1.1 | 0.5 | . | 0.4 | 4.5 | 7.3 | 13.4 | 0.1 | 2.7 | . | . | 3.5 | . | 11.8 | 0.6 | 121.3 | 113 | + 14 | 22 | 17 | 4 | 1 |
| | | Engelsberg | 490 | 0.6 | 2.6 | 1.6 | 3.6 | 1.4 | . | . | . | 1.0 | 0.9 | . | 22.3 | 1.1 | 3.5 | 9.0 | 5.8 | 0.0 | 3.1 | . | 0.4 | 5.5 | 19.5 | 6.7 | 0.5 | 4.0 | . | . | 0.7 | 1.3 | 3.3 | 0.7 | 99.1 | | | 23 | 17 | 2 | . |

## Mai — Tägliche Niederschlagshöhen in Millimetern, gemessen um 7 Uhr morgens — 1942

| Flußgebiet | | Ort | Seehöhe m | 1 | 2 | 3 | 4 | 5 | 6 | 7 | 8 | 9 | 10 | 11 | 12 | 13 | 14 | 15 | 16 | 17 | 18 | 19 | 20 | 21 | 22 | 23 | 24 | 25 | 26 | 27 | 28 | 29 | 30 | 31 | Monatssumme mm | Monatssumme % der Norm. | Abweichung v. d. Norm. | Zahl der Tage mit Niederschl. ≧0.1 | Niederschl. ≧1.0 | * ≧0.1 | ▣ |
|---|---|---|---|---|---|---|---|---|---|---|---|---|---|---|---|---|---|---|---|---|---|---|---|---|---|---|---|---|---|---|---|---|---|---|---|---|---|---|---|
| Inn | Salzach | Hintersee b. Berchtesg.. | 805 | 0.6 | . | 7.1 | 0.6 | 0.9 | . | . | . | 0.9 | 2.0 | . | 11.9 | . | 1.5 | 34.0 | 19.2 | 6.0 | 1.5 | . | 4.2 | 1.5 | 45.3 | 11.5 | 3.4 | 8.0 | . | . | 6.9 | . | 5.0 | 3.2 | 175.2 | 120 | + 29 | 21 | 17 | 3 | 2 |
| | | Wimbachschloß | 940 | 3.7 | 2.9 | 2.1 | 1.9 | 1.7 | . | . | . | 1.8 | 4.1 | 2.8 | 0.9 | 0.6 | 1.7 | 43.1 | 21.7 | | . | . | 1.2 | 3.1 | 39.1 | 0.9 | 2.8 | 11.7 | . | . | 12.1 | . | 1.8 | 4.0 | 165.7 | | | 23 | 20 | 5 | 4 |
| | | Loipl-Rothenlehen | 830 | 1.7 | . | 4.5 | 1.9 | 2.6 | . | . | . | 0.9 | 2.5 | . | 12.1 | . | 2.3 | 41.9 | 12.6 | 3.3 | 2.2 | . | 0.8 | 0.8 | 38.1 | 17.2 | 5.1 | 8.1 | . | . | 2.6 | . | 3.4 | 3.5 | 168.1 | 108 | + 13 | 21 | 18 | 5 | 2 |
| | | Berchtesgaden-Bischofs- | 624 | 5.5 | 0.4 | 2.4 | 0.6 | 1.3 | . | . | . | 0.4 | 1.1 | 0.3 | 14.0 | 0.1 | 2.8 | 60.4 | 18.6 | 2.6 | 2.4 | . | 0.7 | 0.7 | 42.1 | 12.0 | 3.2 | 4.7 | . | . | 2.4 | . | 1.4 | 4.9 | 185.0 | 140 | + 53 | 24 | 17 | 4 | 1 |
| | | Purtschellerhaus [wiesen | 1770 | | | | 34.5 | | | | | 6.2 | | | 102.4 | | | | | | | | | | | | | | | | | | | | | | | | | |
| | | Schellenberg | 540 | 0.2 | 0.0 | 0.5 | 0.1 | 0.5 | . | . | . | 0.4 | 0.7 | . | 12.0 | . | 2.3 | 34.5 | 10.3 | 1.5 | 3.1 | . | 3.0 | 1.4 | 36.5 | 19.1 | 7.5 | 5.1 | . | . | 13.2 | . | 1.9 | 3.5 | 157.3 | 103 | + 4 | 22 | 15 | . | . |
| | Salzach, Saalach | Traunsteiner Hütte | 1580 | 2.5 | 1.3 | 3.8 | 8.2 | 1.8 | . | . | . | . | 8.0 | . | 8.8 | . | 59.2 | | 9.4 | 11.0 | 8.4 | 0.3 | 1.5 | 5.2 | 36.5 | 12.5 | 9.6 | 8.5 | . | . | 13.8 | . | 11.1 | 5.0 | 226.4 | | | 22 | 21 | 4 | 17 |
| | | Weißbach | 611 | 6.8 | 0.5 | 3.5 | 1.3 | 2.6 | . | . | . | . | 9.7 | . | *10.2* | . | 6.2 | 39.4 | 11.2 | 9.5 | 1.7 | . | 0.6 | 3.5 | 29.6 | 32.2 | 1.3 | 2.8 | . | 0.0 | 9.8 | . | 6.8 | 0.5 | 189.7 | 127 | + 40 | 21 | 18 | 3 | . |
| | | Schwarzbachwacht | 868 | 2.1 | 1.8 | 2.2 | 2.1 | 0.8 | . | . | . | 1.1 | 2.7 | 0.8 | 12.3 | . | 2.0 | 32.4 | 10.2 | 4.6 | . | . | 2.5 | 3.3 | 44.6 | 13.7 | 3.2 | 6.1 | . | . | 6.9 | . | 4.4 | 5.1 | 164.9 | 104 | + 7 | 22 | 20 | 5 | 3 |
| | | Jettenberg | 510 | 3.5 | 0.6 | 3.2 | 1.5 | 2.0 | . | . | . | 0.3 | 3.4 | 0.0 | 7.2 | . | 2.2 | 27.5 | 12.8 | 2.7 | 3.0 | . | 0.8 | 1.5 | 33.1 | 9.0 | 1.8 | 4.6 | . | . | 6.7 | 0.0 | 3.3 | 2.4 | 133.1 | 87 | − 19 | 22 | 19 | 3 | . |
| | | Predigtstuhl | 1578 | 3.8 | 1.3 | 5.3 | 3.9 | 6.6 | . | . | . | 3.3 | 10.4 | . | 10.0 | . | 4.0 | 22.2 | 10.1 | 2.9 | 1.8 | . | 1.3 | 2.6 | 35.7 | 14.4 | 4.3 | 4.9 | . | . | 6.6 | . | 4.7 | 3.1 | 163.2 | | | 22 | 22 | 5 | 16 |
| | | Reichenhall, Bad | 468 | 1.4 | 0.3 | 3.1 | 1.5 | 1.9 | . | . | . | . | 22.8 | . | 7.2 | . | 2.2 | 18.4 | 8.3 | 4.0 | 3.5 | . | 1.0 | 3.2 | 33.7 | 11.4 | 5.1 | 3.7 | . | . | 16.0 | . | 2.2 | 2.0 | 152.9 | 118 | + 23 | 21 | 20 | 3 | . |
| | Salzach | Ainring | 430 | 3.5 | 0.4 | 0.7 | 0.4 | 2.6 | . | . | . | 0.0 | 4.5 | . | 4.8 | 0.0 | 0.9 | 7.3 | 3.0 | 0.1 | 0.7 | . | 1.2 | 3.9 | 27.7 | 7.0 | 2.1 | 1.5 | . | . | 5.7 | . | 2.6 | 1.4 | 82.0 | | | 21 | 15 | 5 | . |
| | | Oberteisendorf | 522 | 10.2 | 0.7 | 4.2 | 3.2 | 3.1 | . | . | . | . | 8.6 | 0.2 | 9.8 | 0.9 | 1.5 | 16.3 | 5.6 | . | 0.5 | . | 1.2 | 4.1 | 21.5 | 9.6 | . | 3.9 | . | . | 2.0 | . | 8.0 | 0.9 | 116.0 | 89 | − 14 | 21 | 16 | 1 | 1 |
| | | Laufen | 400 | 2.1 | . | 1.5 | 3.1 | 3.5 | . | . | . | . | 2.3 | . | 15.1 | . | 1.3 | *10.0* | 7.4 | . | 4.5 | . | *1.0* | *1.0* | 30.1 | 10.3 | 5.4 | 1.2 | . | . | 0.3 | . | 14.2 | . | 114.3 | 103 | + 3 | 18 | 17 | . | . |
| | | Waging | 465 | 10.3 | 4.1 | 1.9 | 0.4 | . | . | . | . | 0.9 | 0.0 | . | 12.1 | 1.3 | 1.5 | 14.4 | 1.4 | 0.9 | . | . | 6.6 | 0.0 | 12.4 | 18.2 | 1.2 | 2.6 | . | . | 0.0 | . | 6.5 | 0.0 | 96.7 | 86 | − 16 | 17 | 14 | 3 | 1 |
| | | Würding | 321 | 0.6 | . | . | . | 0.6 | . | . | . | 4.6 | 0.4 | 3.2 | 7.0 | 0.3 | 1.4 | 8.5 | 10.8 | 0.2 | 2.9 | . | 1.4 | 5.5 | 6.8 | 3.8 | 21.2 | 5.4 | . | . | . | 1.8 | 8.4 | 0.2 | 95.0 | 107 | + 6 | 21 | 15 | . | . |
| | Rott | Oberbergkirchen | 490 | . | 0.2 | 1.4 | 0.2 | 1.2 | . | . | . | 0.2 | 0.2 | 0.2 | 50.5 | 0.6 | 0.5 | 10.6 | 4.0 | . | 1.5 | . | . | 5.2 | 5.6 | 3.5 | 0.6 | 6.4 | . | . | . | 4.6 | 6.2 | . | 103.4 | 135 | + 27 | 20 | 12 | . | . |
| | | Gangkofen | 440 | 0.2 | 0.0 | 0.0 | 0.6 | 0.1 | . | . | . | 0.0 | 0.1 | . | 18.7 | 0.3 | 0.3 | 14.2 | . | 0.0 | 0.5 | 0.1 | 0.2 | 2.8 | 5.2 | 0.9 | 4.2 | 4.3 | . | . | . | 0.7 | 8.0 | 0.0 | 61.4 | 78 | − 17 | 17 | 7 | 2 | . |
| | | Wurmannsquick | 509 | 1.8 | 0.0 | 0.9 | . | 1.0 | . | . | . | 0.0 | . | 0.0 | 14.4 | 0.2 | 11.7 | 17.2 | . | 0.0 | 0.0 | . | 1.8 | 4.2 | 7.2 | 2.7 | 3.4 | 5.1 | . | . | 0.0 | 0.0 | 2.0 | 0.7 | 74.3 | 93 | − 6 | 15 | 12 | 1 | . |
| | | Pfarrkirchen (Ndb.) | 381 | . | 0.1 | . | 1.1 | 2.2 | . | . | . | 0.1 | . | 0.3 | 11.3 | 0.5 | 5.7 | 2.5 | 1.0 | . | 0.2 | . | . | 2.9 | 10.2 | 4.8 | 9.8 | 7.4 | . | . | 0.1 | 1.1 | 5.1 | . | 66.4 | 90 | − 7 | 19 | 13 | . | . |
| Donau | Donau | Oberfrauenwald | 800 | . | . | . | . | 1.9 | . | . | . | . | . | 4.5 | 36.0 | . | 3.6 | 13.0 | 3.7 | 0.2 | 5.4 | 0.0 | . | 3.9 | 13.2 | 8.1 | 2.2 | 6.9 | . | . | . | 8.1 | 5.9 | . | 116.6 | 139 | + 33 | 15 | 14 | 1 | . |
| | | Obernzell | 290 | . | . | . | 0.4 | 1.1 | . | . | . | . | 0.6 | . | 19.2 | 1.6 | 1.0 | 26.0 | 2.4 | 0.5 | 3.0 | 0.9 | . | 4.3 | 19.0 | 11.0 | 0.3 | 7.1 | . | . | . | 2.1 | 4.5 | . | 105.0 | 119 | + 17 | 18 | 13 | . | . |
| | | Wegscheid | 721 | . | 0.6 | . | 0.9 | 1.5 | . | . | . | . | . | 2.6 | 17.1 | . | 2.7 | 28.5 | 2.2 | . | 3.2 | . | . | 5.3 | 12.3 | 7.0 | 0.7 | 7.9 | . | . | . | 0.6 | 2.2 | . | 95.3 | 93 | − 7 | 16 | 12 | 2 | . |

## Juni — Von der Memelgrenze bis zum Pregel

| | | | | | | | | | | | | | | | | | | | | | | | | | | | | | | | | | | | | | | | | |
|---|---|---|---|---|---|---|---|---|---|---|---|---|---|---|---|---|---|---|---|---|---|---|---|---|---|---|---|---|---|---|---|---|---|---|---|---|---|---|---|---|
| Memel | Grenze bis Mündung | Trappen | 20 | 1.3 | 0.1 | . | . | . | . | 0.1 | 0.2 | 0.0 | 3.0 | 2.1 | . | . | . | . | . | . | 14.3 | 2.3 | 1.6 | 0.0 | 0.2 | . | . | . | 3.7 | . | . | 1.9 | 11.3 | | 41.1 | 56 | − 32 | 13 | 9 | . | . |
| | | Ebenrode | 66 | . | . | . | 0.0 | . | . | 0.0 | . | 0.2 | . | . | 0.7 | . | . | . | . | . | 9.3 | 0.5 | 3.1 | . | 4.3 | 0.1 | . | . | 5.0 | 0.5 | 0.0 | 2.8 | 0.9 | | 27.4 | 42 | − 37 | 11 | 5 | . | . |
| | | Wetterau | 42 | . | . | . | . | . | . | . | . | 0.8 | 0.0 | 0.0 | . | . | . | . | . | . | 18.4 | 3.5 | 1.2 | . | 2.4 | . | . | . | 3.7 | . | . | 4.0 | 0.4 | | 34.4 | | | 8 | 6 | . | . |
| | | Beiningen | 52 | . | 1.0 | . | . | . | . | . | . | 4.2 | 0.4 | 1.0 | 0.4 | . | . | . | . | . | 6.2 | 5.3 | . | . | . | . | . | . | 2.0 | . | . | 3.2 | 0.7 | | 24.4 | 38 | − 40 | 10 | 7 | . | . |
| | | Dreifurt | 20 | 0.8 | 0.0 | . | . | . | . | . | . | 0.3 | 3.0 | 0.5 | . | 0.4 | . | . | . | . | 13.5 | 3.5 | 1.5 | 0.3 | 0.4 | . | . | . | 2.5 | . | . | 1.0 | 8.5 | | 36.2 | | | 13 | 7 | . | . |
| | | Kloken | 3 | . | . | . | . | . | . | 0.1 | . | 1.5 | 0.2 | . | . | . | . | . | . | . | 4.9 | 3.6 | 0.1 | . | 4.0 | . | . | 0.0 | 2.5 | 2.3 | . | 5.2 | 2.2 | | 26.6 | 41 | − 39 | 11 | 8 | . | . |
| Kurisches Haff | H. | Trammen | 3 | . | . | . | . | . | . | . | . | . | 2.0 | . | . | . | . | . | . | . | 4.8 | 2.7 | 0.1 | . | 0.1 | . | . | . | 1.7 | 1.9 | . | 0.7 | 0.6 | | 14.6 | 25 | − 46 | 9 | 5 | . | . |
| | Gilge u. Ivm. | Erlen | 1 | 0.1 | . | . | . | . | . | . | . | 0.5 | 1.5 | 0.3 | . | 1.6 | . | 0.0 | . | . | 5.2 | 5.1 | . | . | . | . | . | . | 1.8 | 1.0 | . | 0.3 | . | | 17.4 | | | 10 | 6 | . | . |
| | | Lindenberg | 20 | 1.0 | . | . | . | . | . | . | . | . | 0.3 | . | . | 0.8 | . | . | . | 0.1 | 13.4 | 6.5 | 1.1 | . | 0.1 | . | . | . | 2.1 | 0.1 | . | 2.1 | 6.8 | | 34.4 | 48 | − 37 | 12 | 7 | . | . |
| | Haff | Erlenwald | 2 | 1.2 | . | . | . | . | . | . | . | . | 2.4 | 1.9 | . | . | . | . | . | 2.3 | 18.1 | 2.6 | 3.2 | . | . | . | . | . | . | 1.3 | 0.3 | 7.3 | 3.2 | | 43.8 | 71 | − 18 | 11 | 10 | . | . |
| | | Laptau | 20 | 2.0 | . | . | . | . | . | . | . | . | 2.2 | . | . | . | 0.2 | . | . | 3.4 | 6.2 | 2.9 | 1.8 | . | . | . | . | . | 3.0 | . | . | 10.3 | . | | 32.0 | | | 9 | 8 | . | . |
| | | Rossitten (Ort) | 2 | . | . | . | . | . | . | . | . | 2.5 | 2.3 | . | . | . | . | . | . | . | 7.6 | 1.7 | . | . | . | . | . | . | 2.7 | 1.3 | . | 0.2 | . | | 18.3 | 39 | − 28 | 7 | 6 | . | . |
| O. | O. | Rauschen | 20 | . | . | . | . | . | . | 2.7 | . | . | 2.1 | . | . | . | . | . | . | 7.8 | . | 3.2 | . | . | . | . | . | . | 5.2 | 1.7 | . | 3.2 | | | 25.9 | | | 7 | 7 | . | . |
| Fr. Haff | Fr. Haff | Fischhausen | 11 | Tabelle nicht mehr vorhanden | | | | | | | | | | | | | | | | | | | | | | | | | | | | | | *20.0* | *37* | *− 34* | | | | |
| | | Drugthenen | 50 | 0.3 | . | . | . | . | . | . | 2.1 | . | 3.3 | . | . | . | . | 1.3 | . | 5.3 | 2.1 | 2.5 | 0.6 | . | . | . | . | . | 4.0 | . | 0.1 | 4.1 | . | | 25.7 | | | 12 | 8 | . | . |

## Pregel

| | | | | | | | | | | | | | | | | | | | | | | | | | | | | | | | | | | | | | | | | |
|---|---|---|---|---|---|---|---|---|---|---|---|---|---|---|---|---|---|---|---|---|---|---|---|---|---|---|---|---|---|---|---|---|---|---|---|---|---|---|---|---|
| Angerapp | Angerapp | Groß-Stürlack | 125 | . | . | . | . | . | . | . | . | . | . | . | 0.2 | . | . | 2.1 | . | 4.2 | 12.6 | 1.6 | 2.1 | . | 3.1 | . | . | . | 3.1 | . | . | 1.1 | 5.6 | | 35.7 | | | 10 | 9 | . | . |
| | | Arnswald | 224 | . | . | . | . | . | . | . | . | . | . | . | . | . | . | . | 1.0 | 6.5 | 14.7 | 1.8 | 3.5 | . | 2.6 | . | . | . | 6.0 | . | . | 2.3 | 5.0 | | 43.4 | | | 9 | 9 | . | . |
| | | Angerapp | 73 | . | . | . | . | . | . | . | . | 0.1 | 0.0 | . | 0.3 | . | . | 0.0 | 0.0 | 2.5 | 12.0 | 1.5 | 2.7 | . | 3.1 | . | . | . | 2.1 | 0.2 | . | 1.7 | 1.8 | | 28.0 | | | 11 | 8 | . | . |
| | Pissa | Rominten | 180 | . | . | . | . | . | . | . | . | . | . | . | 0.2 | . | . | . | . | 1.0 | 10.6 | 6.8 | 2.6 | . | 3.9 | . | . | . | 4.9 | . | 4.0 | 1.7 | 1.6 | | 37.3 | 46 | − 44 | 10 | 9 | . | . |
| | A. | Gumbinnen | 47 | . | . | . | . | . | . | . | . | 0.2 | . | . | 1.4 | . | . | . | 0.2 | . | 14.7 | 2.0 | 0.8 | . | 0.8 | . | . | . | 2.9 | . | 0.2 | 1.5 | 6.7 | | 31.4 | 49 | − 32 | 11 | 6 | . | . |
| | | Insterburg | 35 | . | . | . | . | . | . | 0.0 | . | 0.4 | 2.0 | 0.0 | 0.1 | 0.0 | . | 0.0 | 0.0 | 1.0 | 10.7 | 3.4 | 2.6 | . | 0.4 | 0.0 | . | . | 1.4 | . | . | 0.9 | 1.8 | | 24.7 | 34 | − 48 | 11 | 7 | . | . |

| Flußgebiet | | Ort | Seehöhe m | 1 | 2 | 3 | 4 | 5 | 6 | 7 | 8 | 9 | 10 | 11 | 12 | 13 | 14 | 15 | 16 | 17 | 18 | 19 | 20 | 21 | 22 | 23 | 24 | 25 | 26 | 27 | 28 | 29 | 30 | 31 | Monatssumme mm | % der Norm. | Abweichung v. d. Norm. | Zahl der Tage mit Niederschl. ≥0.1 | Niederschl. ≥1.0 | * ≥0.1 | ⊠ |
|---|---|---|---|---|---|---|---|---|---|---|---|---|---|---|---|---|---|---|---|---|---|---|---|---|---|---|---|---|---|---|---|---|---|---|---|---|---|---|---|
| Inster | Inster | Stimbern | 44 | . | . | . | . | . | . | . | . | 4.5 | . | . | 2.3 | 0.3 | . | . | . | . | 10.0 | 6.0 | | *10.0* | | | | | | | | | | | *33.1* | | | *8* | *6* | . | . |
| | | Grünheide | 50 | . | . | . | . | . | . | . | . | 0.2 | 3.3 | . | 0.5 | 0.6 | . | . | . | . | 9.2 | 2.8 | 1.8 | . | 0.1 | . | . | . | 1.3 | . | . | 8.9 | . | | 28.7 | 45 | − 35 | 10 | 6 | . | . |
| Alle | Alle | Saalau | 20 | . | . | . | . | . | . | . | . | . | 0.5 | 2.6 | 1.3 | . | . | . | . | 3.0 | 14.8 | 2.5 | 0.6 | . | . | . | . | . | 1.5 | 1.7 | . | 1.3 | 10.5 | | 40.3 | | | 11 | 9 | . | . |
| | | Neu Ramuck | 150 | . | . | . | . | . | . | . | . | 0.1 | . | . | 1.3 | . | 2.2 | 2.9 | . | 8.2 | . | . | 5.4 | . | . | . | . | . | . | . | . | 3.2 | 4.1 | | 27.4 | 39 | − 43 | 8 | 7 | . | . |
| | | Allenstein | 120 | . | . | . | . | . | . | . | 0.0 | . | . | . | 0.7 | . | 4.3 | 3.3 | . | 6.8 | 10.4 | 1.7 | 4.7 | 0.1 | 2.0 | . | . | . | 1.5 | 0.4 | 0.4 | 1.5 | 3.4 | | 41.2 | 63 | − 24 | 14 | 10 | . | . |
| | | Bischofsburg | 152 | . | . | . | . | . | . | . | . | . | . | . | . | . | 0.7 | 2.1 | . | 3.7 | 1.9 | 1.7 | 2.2 | 0.2 | . | . | . | . | 1.0 | . | . | 5.0 | 27.0 | | 45.5 | 72 | − 18 | 10 | 8 | . | . |
| | | Wichertshof | 91 | . | . | . | . | . | . | . | . | . | . | . | . | . | 4.9 | 0.6 | . | 5.9 | 8.3 | 1.8 | . | . | . | . | . | . | 1.5 | 0.1 | 0.7 | . | 9.4 | | 33.2 | 46 | − 38 | 9 | 6 | . | . |
| | | Heilsberg | 83 | . | . | . | . | . | . | . | . | . | . | . | 0.8 | . | 1.4 | 0.6 | . | 4.7 | 6.7 | 4.7 | 0.3 | . | . | . | . | . | 0.9 | . | 0.7 | 0.1 | 1.5 | | 22.4 | 33 | − 45 | 11 | 5 | . | . |
| | | Kekitten | 150 | . | . | . | . | . | . | . | . | . | . | . | . | . | 2.4 | . | . | 4.9 | 3.6 | 3.3 | 0.3 | . | . | . | . | . | 1.2 | . | . | . | 0.3 | | 16.0 | 23 | − 54 | 7 | 5 | . | . |
| | | Landsberg (Ostpr.) | 130 | 3.7 | . | . | . | . | . | . | . | 0.0 | . | . | 0.1 | . | 1.6 | 0.6 | 0.5 | 5.0 | 3.8 | 3.6 | 1.8 | . | 0.3 | 0.0 | . | . | 0.4 | . | 0.6 | 2.2 | 1.9 | | 26.1 | 41 | − 37 | 14 | 8 | . | . |
| | Guber | Rastenburg (Stadt) | 103 | . | . | . | . | . | . | . | . | . | . | 1.0 | 1.0 | . | 0.1 | 1.0 | . | 11.2 | 5.2 | 3.0 | 0.4 | 0.7 | 0.4 | . | . | . | . | 0.9 | 0.1 | 1.8 | 0.3 | | 27.1 | 44 | − 34 | 14 | 8 | . | . |
| | | Dietrichsdorf, Kr. Ger- | 43 | . | . | . | . | . | . | . | . | . | . | . | . | . | 0.4 | . | . | 6.6 | 9.8 | 0.8 | 1.6 | 6.6 | . | . | . | . | 1.0 | 0.2 | . | . | 0.2 | | 27.2 | | | 9 | 5 | . | . |
| | | Rössel . . . . [dauen | 115 | . | . | . | . | . | . | . | . | . | . | . | 0.5 | . | . | 0.5 | . | 4.5 | 7.9 | 1.0 | 2.2 | . | 1.2 | . | . | . | 1.2 | 0.2 | 0.6 | 7.0 | . | | 26.8 | | | 11 | 7 | . | . |
| | | Glockstein | 95 | . | 0.1 | . | . | . | . | . | . | 0.1 | . | 0.0 | 1.5 | . | 0.6 | 0.4 | . | 3.9 | 10.7 | 3.5 | 0.4 | . | 0.1 | . | . | . | 0.6 | 0.7 | 0.3 | 0.0 | 19.5 | | 42.4 | | | 14 | 5 | . | . |
| | Guber bis Mündung | Friedland | 25 | . | . | . | . | . | . | . | . | 0.0 | . | . | 0.6 | . | . | 0.4 | . | 6.1 | 8.2 | 2.1 | 2.2 | . | 4.6 | . | . | . | 1.1 | 0.2 | . | 7.4 | 1.4 | | 34.9 | 49 | − 36 | 12 | 8 | . | . |
| | | Gerdauen | 30 | . | . | . | . | . | . | . | . | 0.0 | . | . | 0.0 | . | . | 0.0 | . | 5.6 | 8.9 | 0.8 | 1.0 | . | 0.5 | . | . | . | 1.9 | 0.2 | 0.0 | 0.0 | 3.2 | | 22.1 | | | 8 | 5 | . | . |
| | | Engelstein | 90 | . | . | . | . | . | . | . | . | . | . | . | . | . | . | . | . | 6.4 | 6.4 | 2.2 | . | . | 6.2 | . | . | . | 1.6 | 0.2 | . | 5.5 | 4.5 | | 33.0 | | | 8 | 7 | . | . |
| | | Ilmenhorst | 55 | . | . | . | . | . | . | . | . | 0.0 | . | . | 0.3 | . | . | 0.1 | 0.0 | 11.8 | 8.8 | 1.8 | 1.3 | . | 11.1 | . | . | . | 0.5 | 1.0 | 0.0 | 0.4 | 11.1 | | 48.2 | | | 11 | 7 | . | . |
| Alle bis Meg. | Pregel | Tapiau | 11 | 0.2 | . | . | . | . | . | . | . | 1.0 | 1.1 | 0.1 | 0.9 | 0.1 | . | 0.3 | . | 5.1 | 12.2 | 5.0 | 1.2 | . | 2.7 | . | . | . | 1.9 | 0.3 | . | 4.8 | . | | 36.9 | 56 | − 29 | 15 | 9 | . | . |
| | | Fuchsberg | 35 | 0.4 | . | . | . | . | . | . | . | 0.9 | 2.0 | . | . | . | . | 0.8 | . | 6.0 | 5.1 | 2.0 | 3.0 | . | 0.2 | . | . | . | 1.7 | 0.3 | 0.2 | 1.5 | 5.0 | | 28.3 | 45 | − 34 | 14 | 8 | . | . |
| | | Königsberg-Devau | 20 | 0.8 | . | . | . | . | . | . | . | 0.2 | 0.9 | . | . | . | 0.2 | . | . | 6.0 | . | 3.2 | 0.1 | . | . | . | . | . | 2.9 | 0.7 | 0.2 | . | . | | 24.7 | 40 | − 37 | 15 | 6 | . | . |
| | | Mednicken | 35 | 0.1 | . | . | . | . | . | . | . | 1.0 | 2.5 | . | 0.0 | . | . | 0.9 | . | 6.0 | 2.8 | 3.1 | 0.9 | . | 0.0 | . | . | . | 3.6 | 1.6 | 0.2 | 6.8 | 0.0 | | 29.5 | | | 12 | 8 | . | . |
| **Vom Pregel bis zur Weichsel** | | | | | | | | | | | | | | | | | | | | | | | | | | | | | | | | | | | | | | | | |
| Frisches Haff | Frisching | Mühlhausen | 36 | 4.4 | . | . | . | . | . | . | 1.1 | . | . | . | 1.2 | . | 0.6 | 0.3 | . | 6.0 | 3.4 | 4.8 | 2.6 | . | 0.2 | . | . | . | 2.1 | . | . | 9.2 | 1.8 | | 37.7 | | | 13 | 10 | . | . |
| | | Zinten | 100 | 0.8 | . | . | . | . | . | . | 0.6 | . | 1.4 | . | 1.1 | . | 1.4 | . | . | 2.9 | 0.8 | 5.9 | 0.6 | 1.1 | . | . | . | . | 2.4 | 0.0 | 0.1 | . | . | | 19.1 | 33 | − 39 | 12 | 7 | . | . |
| | | Preuß. Eylau | 68 | 2.8 | . | . | . | . | . | . | . | . | . | . | . | . | 0.4 | . | . | 7.8 | 1.4 | 1.9 | 0.4 | . | . | . | . | . | 0.3 | . | 0.0 | 2.7 | 0.1 | | 17.8 | 28 | − 47 | 9 | 5 | . | . |
| | H. | Heiligenbeil | 22 | 0.2 | . | . | . | . | . | . | . | 0.5 | 0.8 | . | . | . | 2.8 | 0.5 | . | 3.1 | 0.5 | 5.1 | 0.4 | . | . | . | . | . | 4.2 | . | 0.4 | 7.1 | . | | 25.6 | 45 | − 32 | 12 | 5 | . | . |
| | Passarge | Stabigotten | 151 | . | . | . | . | . | . | . | . | . | . | . | 0.1 | . | 4.6 | 5.4 | . | 8.7 | . | 8.7 | . | 0.2 | . | . | . | . | 2.9 | . | 0.3 | 0.8 | 7.3 | | 39.0 | | | 10 | 6 | . | . |
| | | Pulfnick | 95 | . | . | . | . | . | . | . | . | . | . | . | 0.2 | . | 2.0 | 4.3 | . | 6.8 | 0.5 | 3.2 | . | . | . | . | . | . | 2.7 | . | . | 2.0 | . | | 21.7 | | | 8 | 6 | . | . |
| | | Wormditt | 67 | 5.4 | 5.4 | . | . | . | . | . | . | . | . | . | 1.9 | . | 6.4 | 4.5 | . | 11.9 | 5.4 | 4.3 | 0.5 | 0.1 | . | . | . | . | 7.5 | 3.2 | 0.1 | . | . | | 56.6 | 88 | − 8 | 13 | 10 | . | . |
| | | Lichtenfeld | 108 | 2.6 | . | . | . | . | . | . | 1.1 | . | . | . | . | . | 2.2 | 1.2 | . | 5.2 | 4.2 | 7.2 | 1.2 | . | 0.3 | .. | . | . | 3.0 | . | 1.2 | 7.9 | 0.3 | | 37.6 | 57 | − 29 | 13 | 11 | . | . |
| | | Langwalde | 82 | . | . | . | . | . | . | . | 0.0 | 0.1 | . | . | . | . | 4.6 | 1.2 | . | 7.4 | 13.2 | 5.7 | 0.4 | . | . | . | . | . | 4.5 | . | 1.5 | 4.5 | . | | 43.1 | 66 | − 22 | 10 | 8 | . | . |
| | Haff | Groß-Rautenberg | 42 | 0.6 | 0.6 | . | . | . | . | . | 0.6 | . | 0.1 | . | . | . | 9.6 | . | . | 8.3 | 10.2 | 7.0 | . | . | . | . | . | . | . | . | . | 5.8 | . | | 42.8 | | | 9 | 5 | . | . |
| | | Lenzen | 57 | . | 0.3 | . | . | . | . | . | 0.6 | . | . | . | 0.2 | . | 9.6 | . | . | 8.1 | 1.6 | 4.3 | 0.3 | . | . | . | . | . | 3.0 | 0.1 | 0.8 | 3.4 | . | | 32.3 | | | 12 | 6 | . | . |
| | Elbing | Altstadt | 55 | . | . | . | . | . | . | . | . | . | . | . | 0.5 | . | 11.2 | 0.1 | . | 10.4 | 1.7 | 2.9 | . | . | . | . | . | . | 6.9 | . | 0.2 | 8.9 | 0.9 | | 43.7 | | | 10 | 6 | . | . |
| | | Ebene Buchwalde | 98 | . | . | . | . | . | . | . | . | . | . | . | 0.8 | . | 11.3 | 1.1 | . | 9.5 | 13.5 | 5.1 | 1.3 | . | . | . | . | . | 8.9 | . | 1.5 | 0.3 | 1.1 | | 54.4 | 89 | − 7 | 11 | 9 | . | . |
| | | Elbing (Stadt) | 2 | 1.4 | 1.2 | . | 0.0 | . | . | . | 1.6 | 0.0 | 0.0 | . | 0.7 | . | 10.7 | 1.8 | . | 9.8 | 0.2 | 3.9 | 0.2 | 0.0 | . | . | . | . | 5.8 | 0.0 | 0.3 | 1.1 | 3.6 | | 42.3 | 68 | − 20 | 14 | 10 | . | . |
| | Nogat, Liebe | Riesenburg | 98 | . | . | . | . | . | . | . | . | . | . | . | 4.9 | . | 15.7 | . | . | 9.3 | 2.7 | 3.5 | . | . | . | . | . | . | 1.7 | . | . | 0.8 | . | | 38.6 | 70 | − 17 | 7 | 6 | . | . |
| | | Klein Nebrau | 15 | . | 5.5 | . | . | . | . | . | 0.1 | . | . | . | . | . | 14.4 | 0.5 | 0.4 | 6.3 | 2.1 | . | . | . | . | . | . | . | 0.2 | . | 1.1 | 7.8 | 1.1 | | 49.5 | 85 | − 9 | 11 | 7 | . | . |
| | | Marienwerder | 52 | . | 4.0 | . | . | . | . | . | 0.0 | . | 0.0 | . | 0.0 | 0.0 | 15.8 | . | . | 5.1 | 0.5 | 3.5 | 0.7 | . | . | . | . | . | 1.9 | . | 0.1 | 4.3 | 0.5 | | 36.4 | 59 | − 25 | 10 | 6 | . | . |
| | | Wolfsheide | 42 | 1.9 | . | . | . | . | . | . | . | . | 0.1 | . | 0.0 | . | 13.5 | 0.3 | . | 10.8 | 0.1 | . | . | . | . | . | . | . | . | . | 3.0 | 0.8 | . | | 30.5 | 52 | − 29 | 8 | 4 | . | . |
| | H. | Marienburg | 12 | . | 1.5 | . | . | . | . | . | 0.6 | . | . | . | 0.0 | . | 16.2 | 0.0 | . | 9.3 | 0.9 | 1.6 | 0.0 | . | 0.0 | . | . | . | 2.1 | . | 1.6 | 2.1 | 1.2 | | 37.1 | 65 | − 20 | 10 | 8 | . | . |
| | | Neukrug | 6 | . | . | . | . | . | . | . | 1.2 | . | 0.9 | . | . | . | 5.8 | 0.3 | . | 6.2 | 0.4 | 5.1 | . | . | . | . | . | . | 3.0 | 0.9 | 0.8 | 0.9 | . | | 25.5 | 46 | − 31 | 11 | 5 | . | . |
| **Weichsel** | | | | | | | | | | | | | | | | | | | | | | | | | | | | | | | | | | | | | | | | |
| Narew | Bobr | Halldorf | 190 | . | . | . | . | . | . | . | . | . | . | . | . | . | . | . | . | 1.9 | 26.8 | 9.4 | 4.3 | . | . | . | . | . | 3.4 | . | . | 2.1 | . | | 47.9 | | | *6* | *6* | . | . |
| | | Ranten | 180 | . | . | . | . | . | . | . | . | . | . | . | . | 2.5 | . | . | . | 2.6 | . | . | 23.0 | 10.0 | 3.6 | 3.5 | 2.0 | . | . | . | 4.5 | . | . | 2.0 | 2.2 | | 55.9 | 81 | − 13 | 10 | 10 | . | . |
| | | Lyck | 139 | . | . | . | . | . | . | . | . | . | . | 0.6 | 0.6 | . | . | 0.0 | 1.1 | 10.0 | 11.7 | 1.8 | 7.8 | . | 0.5 | . | . | . | 4.4 | . | . | 6.0 | 4.8 | | 49.3 | 69 | − 22 | 11 | 8 | . | . |
| | | Prostken | 119 | . | . | . | . | . | . | . | . | . | . | . | . | . | . | . | 1.4 | 0.8 | 9.2 | 11.2 | 0.4 | 1.6 | . | 0.8 | . | . | . | 2.6 | . | 0.2 | 4.6 | 2.6 | | 35.4 | 49 | − 37 | 11 | 7 | . | . |
| | | Treuburg | 164 | . | . | . | . | . | . | 0.0 | . | . | . | 0.3 | 0.8 | . | . | . | . | 1.6 | 4.0 | 20.2 | 8.1 | 2.5 | . | 0.1 | . | . | . | 2.6 | . | . | 2.8 | 2.2 | | 45.2 | 58 | − 33 | 11 | 8 | . | . |
| | | Borschymmen | 120 | . | . | . | . | . | . | 0.0 | . | . | . | . | . | . | . | . | . | 0.5 | 9.0 | 16.4 | 3.9 | 1.7 | . | 0.1 | . | . | . | 2.5 | . | . | 1.2 | 1.2 | | 36.5 | 50 | − 37 | 9 | 7 | . | . |

**Juni** — **Tägliche Niederschlagshöhen in Millimetern, gemessen um 7 Uhr morgens** — **1942**

| Flußgebiet | | Ort | Seehöhe m | 1 | 2 | 3 | 4 | 5 | 6 | 7 | 8 | 9 | 10 | 11 | 12 | 13 | 14 | 15 | 16 | 17 | 18 | 19 | 20 | 21 | 22 | 23 | 24 | 25 | 26 | 27 | 28 | 29 | 30 | 31 | Monatssumme mm | % der Norm. | Abweichung v. d. Norm. | Zahl der Tage mit Niederschl. ≥0.1 | ≥1.0 | * ≥0.1 | ▣ |
|---|---|---|---|---|---|---|---|---|---|---|---|---|---|---|---|---|---|---|---|---|---|---|---|---|---|---|---|---|---|---|---|---|---|---|---|---|---|---|---|
| Narew | Pisseck | Kruttinnen | 130 | . | . | . | . | . | . | . | . | . | . | . | 0.2 | . | . | . | . | 3.6 | 4.6 | 1.7 | 1.2 | . | 0.8 | . | . | . | 1.2 | 0.0 | . | 1.5 | 0.6 | | 15.4 | 21 | − 56 | 9 | 6 | . | . |
| | | Rhein | 132 | . | . | . | . | . | . | . | . | . | . | 1.4 | . | . | . | 0.0 | 3.8 | 4.5 | 9.4 | 1.2 | 1.1 | . | 3.7 | . | . | . | 2.4 | . | . | 1.1 | 1.8 | | 30.4 | | | 10 | 10 | . | . |
| | | Seegutten | 120 | . | . | . | . | . | . | . | . | 0.1 | . | . | 0.8 | . | . | . | 1.1 | 5.5 | 7.8 | 10.2 | 1.4 | . | 1.0 | . | . | . | 3.3 | . | . | 3.3 | 0.5 | | 35.0 | 49 | − 36 | 11 | 8 | . | . |
| | | Gehlenburg | 138 | . | . | . | . | . | . | . | . | . | . | . | . | . | 4.2 | . | . | 4.1 | 8.8 | 2.1 | . | . | . | . | 2.2 | . | 4.1 | 4.3 | | 29.8 | 39 | − 46 | 7 | 7 | . | . |
| | Omulef | Mensguth | 155 | . | 0.1 | . | . | . | . | . | . | 0.5 | . | . | 1.8 | . | 2.3 | . | . | 4.8 | 1.3 | 2.1 | 5.5 | 0.8 | 0.8 | . | . | . | 2.1 | 0.9 | | 8.0 | | | 31.0 | 48 | − 34 | 14 | 9 | . | . |
| | | Ortelsburg | 146 | . | . | . | . | . | . | . | 0.0 | . | . | . | 0.0 | . | 2.5 | 0.0 | . | 5.8 | 3.8 | 2.3 | 3.9 | 0.6 | 2.3 | . | . | . | 2.6 | 0.0 | . | 0.3 | 5.7 | | 29.8 | 44 | − 38 | 10 | 8 | . | . |
| | | Groß-Leschienen | 128 | . | . | . | . | . | . | . | . | . | . | . | 0.0 | . | . | 0.0 | . | 1.6 | *3.0* | 0.7 | *2.0* | 0.9 | *1.0* | . | . | . | 1.8 | . | . | 3.9 | 0.7 | | 15.6 | 24 | − 52 | *9* | *6* | . | . |
| | N. | Flammberg | 125 | . | . | . | . | . | . | . | . | . | . | . | . | . | 0.6 | . | . | 6.8 | 2.9 | 1.2 | 0.3 | 1.3 | 0.1 | . | . | . | 1.4 | . | . | 2.8 | 4.8 | | 22.2 | | | 10 | 7 | . | . |
| | | Neidenburg | 172 | . | 0.7 | . | . | . | . | . | . | . | . | . | . | . | 8.1 | 0.1 | . | 9.9 | 0.4 | 3.0 | 1.7 | 1.5 | . | . | . | . | 0.0 | . | . | 9.9 | 3.9 | | 39.2 | 62 | − 24 | 10 | 7 | . | . |
| Narew bis Mündung | Drewenz | Kernsdorf | 290 | . | . | . | . | . | . | . | . | 0.4 | . | . | . | 0.1 | 9.0 | 1.3 | . | 10.8 | 1.4 | 2.6 | 1.7 | 9.1 | 0.3 | . | . | . | 5.3 | 0.1 | 0.6 | 4.5 | 0.4 | | 47.6 | | | 15 | 9 | . | . |
| | | Mohrungen | 115 | . | 0.4 | . | . | . | . | . | . | . | . | . | 0.9 | . | 5.0 | 3.2 | . | 7.8 | 0.3 | 6.0 | 2.0 | . | . | . | . | . | 8.1 | 0.2 | 0.4 | 8.0 | 0.2 | | 42.5 | 68 | − 20 | 13 | 7 | . | . |
| | | Osterode (Ostpr.) | 125 | . | . | . | . | . | . | . | . | . | . | . | 0.5 | . | 8.6 | 1.7 | . | 11.1 | 0.6 | 2.2 | 2.8 | 0.0 | . | . | . | . | 0.5 | 0.8 | 0.2 | 4.2 | 0.4 | | 33.6 | 52 | − 31 | 12 | 6 | . | . |
| | | Gilgenburg | 181 | . | . | . | . | . | . | . | . | 0.0 | . | . | 0.1 | . | 7.6 | 0.2 | . | 16.4 | 2.2 | 3.4 | 0.4 | 6.8 | . | . | . | . | 7.5 | . | 0.2 | 4.5 | . | | 49.3 | | | 11 | 7 | . | . |
| | | Gergehnen | 107 | . | . | . | . | . | . | . | . | . | . | . | 0.9 | . | 9.8 | 0.8 | . | 6.8 | 3.6 | 4.0 | 0.9 | . | . | . | . | . | 3.1 | . | 0.5 | 3.2 | 0.9 | | 34.5 | 56 | − 27 | 11 | 6 | . | . |
| | Rehs | Reinwasser | 185 | . | 3.3 | . | . | . | . | . | . | 0.9 | . | 0.2 | 0.6 | 0.4 | 5.7 | 1.0 | 13.7 | 13.8 | . | 2.0 | . | . | . | . | . | 4.5 | 0.4 | 5.1 | 5.1 | . | | 56.7 | 92 | − 5 | 14 | 9 | . | . |
| | W. | Neu Röske | 155 | 3.6 | . | . | . | . | . | . | . | 0.5 | 0.1 | 1.3 | . | 0.6 | 9.3 | 5.7 | 17.2 | 12.2 | 1.8 | 4.0 | . | . | . | . | . | 4.1 | 0.5 | 2.8 | 6.2 | . | | 69.9 | 119 | + 11 | 15 | 11 | . | . |
| | | Bischofswerder | 87 | . | . | . | . | . | . | . | . | 0.3 | . | . | . | . | 11.3 | 6.9 | . | 9.6 | 4.7 | 4.9 | . | 1.3 | . | . | . | . | 1.6 | . | . | 9.6 | . | | 50.2 | 88 | − 7 | 9 | 8 | . | . |
| **Von der Weichsel bis zum Stettiner Haff** | | | | | | | | | | | | | | | | | | | | | | | | | | | | | | | | | | | | | | | | |
| Hinterpommersche Küste | O. | Chinow | 63 | 0.6 | 0.8 | . | . | . | . | . | . | . | 0.9 | 0.3 | 0.6 | . | *4.0* | *2.5* | 1.0 | *4.0* | 0.2 | . | . | . | . | . | . | . | 7.2 | 4.6 | 5.0 | *9.0* | . | | 40.7 | 73 | − 15 | 14 | 8 | . | . |
| | | Wierschutzin | 17 | 2.3 | 3.1 | . | . | . | . | . | . | 0.4 | . | . | . | . | 2.1 | 7.2 | 0.7 | 0.8 | 8.1 | 0.4 | 0.9 | . | . | . | . | . | 8.0 | 2.7 | 1.8 | 6.5 | . | | 45.0 | 80 | − 11 | 14 | 9 | . | . |
| | Leba | Schwansee | 120 | . | 3.5 | 0.3 | . | . | . | . | . | . | 0.3 | 0.6 | . | . | 4.5 | . | . | 6.5 | 2.6 | 4.2 | 0.6 | . | . | . | . | . | 7.5 | 5.6 | 5.0 | 10.5 | 2.0 | | 53.8 | | | 14 | 10 | . | . |
| | | Leba | 2 | 1.6 | 4.2 | . | . | . | . | . | . | . | . | . | . | 0.5 | 4.4 | 0.7 | 3.2 | 6.1 | 0.5 | 0.3 | . | . | . | . | 0.1 | 7.4 | 4.1 | 12.1 | 5.5 | . | | 50.7 | 104 | + 2 | 14 | 9 | . | . |
| | Lupa | Mühlental | 120 | 0.7 | 3.8 | . | . | . | . | . | . | . | 0.4 | . | 1.4 | . | 3.6 | . | 3.3 | 0.9 | . | 6.4 | 0.8 | . | . | . | . | . | 7.8 | 3.2 | 4.7 | 5.3 | . | | 42.3 | 72 | − 16 | 13 | 9 | . | . |
| | | Lojow | 61 | . | 3.6 | . | . | . | . | . | . | 0.5 | . | . | . | 0.2 | 4.7 | . | 1.1 | 6.2 | . | 1.1 | . | . | . | . | . | 9.2 | 16.0 | 26.0 | 1.2 | . | | 69.8 | 119 | + 11 | 11 | 9 | . | . |
| | Stolpe | Bernsdorf, Kr. Bütow | 150 | 1.2 | . | 3.6 | . | . | . | . | 0.0 | 1.0 | 0.6 | 0.2 | . | 0.1 | 5.5 | . | 0.0 | 10.3 | . | 3.0 | . | . | . | . | . | 5.7 | 0.3 | 2.2 | 4.1 | . | | 37.8 | 59 | − 26 | 13 | 9 | . | . |
| | | Taubenberg | 127 | . | 2.7 | . | . | . | . | . | . | 0.9 | 2.1 | 0.3 | 1.5 | . | 5.9 | . | 0.4 | 6.4 | 2.8 | 3.8 | 0.1 | 0.0 | . | . | . | 6.4 | 0.4 | 2.9 | 10.4 | . | | 47.0 | | | 15 | 10 | . | . |
| | | Stolp-West | 33 | 0.4 | 3.6 | . | . | . | . | . | 0.0 | . | 2.4 | 0.5 | 0.5 | 0.1 | 7.3 | . | 0.0 | 10.0 | 0.3 | 4.0 | 0.0 | 0.0 | . | . | . | 8.2 | 25.0 | 44.5 | 5.8 | 0.1 | | 112.7 | 192 | + 54 | 15 | 9 | . | . |
| | | Hohenstein, Kr. Stolp | 6 | 0.6 | 4.6 | . | . | . | . | . | . | 0.1 | 0.1 | 0.1 | . | 0.1 | 6.5 | 0.1 | 7.2 | 11.6 | 0.1 | . | . | . | . | . | . | 7.7 | 8.4 | 50.2 | 0.7 | 0.2 | | 98.3 | 178 | + 43 | 16 | 7 | . | . |
| | Wipper | Wocknin | 160 | 0.6 | 1.4 | . | . | . | . | . | 0.4 | . | . | 1.7 | . | . | 7.2 | 2.4 | . | 12.6 | 1.4 | . | 0.8 | . | . | . | . | . | 2.7 | 2.8 | 7.4 | 1.6 | . | | 42.7 | 64 | − 24 | 13 | 10 | . | . |
| | | Seehof b. Beßwitz | 60 | . | 1.6 | . | . | . | . | . | . | 2.3 | 0.2 | . | . | 0.1 | 7.6 | 0.1 | 1.0 | 11.6 | 0.4 | 5.0 | 0.1 | . | . | . | . | . | 9.1 | 2.4 | 5.7 | 7.3 | . | | 54.5 | 83 | − 11 | 15 | 10 | . | . |
| | | Schlawe | 25 | . | 5.2 | . | . | . | 0.4 | . | . | . | . | 0.3 | . | . | 7.7 | . | . | 13.5 | 0.4 | 5.3 | . | . | . | . | . | 6.0 | 14.5 | 36.8 | 3.4 | 5.3 | | 98.8 | | | 12 | 9 | . | . |
| | | Drenzig | 58 | . | 4.2 | . | . | . | . | . | 0.3 | 0.9 | . | . | 1.3 | . | 0.4 | . | . | 14.2 | 2.5 | 4.9 | . | . | . | . | . | 5.2 | 4.5 | 13.5 | 2.3 | . | | 54.2 | | | 12 | 9 | . | . |
| | | Rügenwalde | 3 | . | 2.9 | . | . | . | . | . | . | . | . | . | . | 0.0 | 9.8 | . | 5.4 | 19.9 | . | 0.5 | . | . | . | . | . | 6.7 | 10.3 | 30.5 | 1.0 | 0.7 | | 87.7 | 163 | + 34 | 10 | 8 | . | . |
| | O. | Laase | 6 | . | 1.8 | . | . | 2.0 | . | . | . | . | . | . | . | . | 11.9 | . | 10.9 | 12.0 | . | . | . | . | . | . | . | 3.2 | 15.4 | 43.9 | 4.2 | 1.1 | | 106.4 | | | 10 | 10 | . | . |
| | Persante | Bärwalde | 117 | . | 4.1 | . | . | . | . | . | 22.5 | 2.5 | . | . | . | . | 12.2 | 0.1 | 5.6 | 4.0 | . | . | . | . | . | . | . | 4.0 | 0.1 | 8.4 | 2.5 | 3.1 | | 69.1 | 113 | + 8 | 12 | 10 | . | . |
| | | Naseband | 105 | 0.1 | 3.4 | . | . | . | . | . | . | . | 0.4 | 0.1 | . | 2.7 | 11.0 | . | 7.6 | 18.6 | 0.1 | 5.4 | . | . | . | . | . | 5.3 | 0.6 | 9.0 | . | 0.2 | | 64.5 | 98 | − 1 | 14 | 8 | . | . |
| | | Polzin, Bad | 95 | . | 3.9 | . | . | . | . | . | . | 1.5 | . | . | 2.8 | 9.7 | . | 18.1 | 20.5 | . | 3.3 | . | . | . | . | . | 4.0 | 1.0 | 9.5 | 1.1 | 0.9 | | 76.3 | 107 | + 5 | 11 | 10 | . | . |
| | | Belgard a. d. Pers. | 25 | . | 2.0 | . | . | . | . | . | 0.2 | 0.3 | . | 0.4 | . | 2.0 | 9.5 | . | 18.6 | 20.4 | . | 1.9 | . | . | . | . | . | 6.0 | 4.5 | 8.2 | . | . | | 74.0 | 123 | + 14 | 12 | 9 | . | . |
| | | Stolzenberg | 50 | . | 2.1 | . | . | . | . | . | . | 1.9 | . | . | . | 2.3 | 7.6 | . | 21.3 | . | . | 5.8 | . | . | . | . | . | 6.9 | 0.6 | 14.9 | . | . | | 63.4 | 94 | − 4 | 9 | 8 | . | . |
| | Rega | Bublitz | 150 | 2.0 | . | . | . | . | . | . | 0.2 | 1.0 | . | . | . | 1.1 | 3.8 | 14.2 | 5.4 | 18.2 | 0.2 | 4.2 | . | . | . | . | . | 2.3 | 5.0 | 11.9 | 5.0 | . | | 74.5 | | | 14 | 12 | . | . |
| | | Reckow | 91 | . | 4.1 | . | . | . | . | . | 0.4 | 0.6 | 0.2 | 0.9 | 1.0 | 0.6 | 11.9 | . | 5.5 | 15.9 | 0.2 | 4.4 | 0.1 | . | . | . | . | 4.6 | 4.5 | 12.4 | 0.4 | 0.1 | | 67.8 | 103 | + 2 | 18 | 9 | . | . |
| | | Kolberg (Stadt) | 2 | . | 0.4 | . | . | . | . | . | . | 0.1 | 0.2 | 0.3 | 1.4 | 0.5 | 5.0 | 0.9 | 18.0 | 11.8 | . | 2.6 | . | . | . | . | . | 4.3 | 5.1 | 10.7 | . | . | | 61.3 | 117 | + 9 | 14 | 8 | . | . |
| | Dievenow | Muhlendorf | 100 | . | 0.8 | . | . | . | . | . | . | 1.1 | . | . | . | 3.7 | 4.2 | 9.7 | 25.6 | 18.8 | . | 2.0 | . | . | . | . | . | 4.3 | 0.7 | 14.7 | 0.3 | 0.2 | | 86.1 | 141 | + 25 | 13 | 9 | . | . |
| | | Greifenberg i. P. | 17 | Tabelle nicht mehr vorhanden | | | | | | | | | | | | | | | | | | | | | | | | | | | | | | *72.0* | *120* | + *12* | | | | |
| | | Sternin | 35 | . | 0.1 | . | . | . | . | . | . | . | . | . | . | 1.5 | 3.1 | 1.6 | 27.0 | 17.2 | . | 1.7 | . | . | . | . | . | 5.2 | 2.6 | 11.6 | 2.3 | . | | 73.9 | | | 11 | 10 | . | . |
| | | Wittenfelde | 20 | . | . | . | . | 4.5 | 1.4 | . | . | 7.5 | . | . | . | 0.4 | 1.7 | 2.3 | 17.3 | 12.8 | . | 1.1 | . | . | . | . | . | 5.5 | 9.3 | . | . | 11.2 | | 75.0 | 136 | + 20 | 12 | 11 | . | . |
| | | Naugard | 55 | . | 0.5 | . | . | . | . | . | . | 0.1 | . | . | . | 1.8 | 0.5 | 14.5 | 14.6 | 10.0 | . | . | . | . | . | . | . | 6.0 | 2.2 | 10.7 | . | . | | 60.9 | 105 | + 3 | 10 | 7 | . | . |
| | | Kartlow | 21 | . | . | . | . | . | . | . | 0.2 | . | . | . | . | . | 1.8 | 5.8 | 18.9 | 19.1 | . | 3.2 | . | . | . | . | . | 5.3 | 3.9 | 15.2 | . | . | | 73.4 | 130 | + 17 | 9 | 8 | . | . |
| | | Warnow | 10 | 3.2 | . | . | . | . | . | . | 12.5 | . | . | . | . | . | . | 6.6 | 20.5 | 9.1 | . | 2.7 | . | . | . | . | . | 3.4 | 6.5 | 8.0 | . | . | | 72.5 | 128 | + 16 | 9 | 9 | . | . |

| Flußgebiet | | Ort | Seehöhe m | 1 | 2 | 3 | 4 | 5 | 6 | 7 | 8 | 9 | 10 | 11 | 12 | 13 | 14 | 15 | 16 | 17 | 18 | 19 | 20 | 21 | 22 | 23 | 24 | 25 | 26 | 27 | 28 | 29 | 30 | 31 | Monatssumme mm | % der Norm. | Abweichung v. d. Norm. | Zahl der Tage mit Niederschl. ≥0.1 | ≥1.0 | * ≥0.1 | ▣ |
|---|---|---|---|---|---|---|---|---|---|---|---|---|---|---|---|---|---|---|---|---|---|---|---|---|---|---|---|---|---|---|---|---|---|---|---|---|---|---|---|
| **Oder** | | | | | | | | | | | | | | | | | | | | | | | | | | | | | | | | | | | | | | | | |
| Quelle bis Glatzer Neiße | Oppa | Schönwiese | 350 | . | 3.2 | . | . | . | . | . | . | 8.2 | 14.7 | 8.5 | . | . | . | . | 18.2 | 4.6 | 1.7 | . | . | . | . | . | . | 5.0 | . | . | . | . | | 64.1 | | | 8 | 8 | . | . |
| | O. | Turkau | 300 | . | . | . | . | . | . | . | 0.1 | 11.5 | 11.0 | 2.6 | 0.4 | 4.2 | 0.5 | 0.2 | 9.1 | 5.5 | 10.9 | 3.9 | . | . | . | . | . | . | 6.7 | . | . | 1.7 | 0.5 | | 58.8 | 81 | − 14 | 15 | 10 | . | . |
| | Zinna | Ruderswald | 200 | 0.6 | 16.5 | . | . | . | . | . | . | 6.6 | 14.2 | 2.9 | 0.6 | 6.8 | 13.0 | . | 9.5 | 6.6 | 13.4 | 0.9 | . | . | . | . | . | . | 2.7 | . | 0.3 | 2.8 | 0.8 | | 98.2 | | | 16 | 11 | . | . |
| | Oder | Neudorf | 255 | . | 5.2 | . | . | . | . | . | . | 10.2 | 10.0 | 8.6 | 0.8 | 14.1 | 6.9 | 0.1 | 12.0 | 4.4 | 0.3 | 2.2 | . | . | . | . | . | . | 4.4 | . | 0.1 | 2.6 | 1.0 | | 82.9 | | | 16 | 12 | . | . |
| | Klodnitz | Katscher | 220 | 0.1 | 0.5 | . | . | . | . | . | . | 9.8 | 14.7 | 6.4 | 1.0 | 13.2 | 2.6 | 3.8 | 5.9 | 5.1 | 9.1 | 11.4 | 0.0 | . | . | . | . | . | 5.5 | . | 1.2 | 2.4 | 0.4 | | 93.1 | 122 | + 17 | 17 | 14 | . | . |
| | | Schönblick | 210 | 0.4 | 0.0 | . | . | . | . | . | 0.0 | 2.3 | 18.2 | 4.9 | 1.2 | 9.2 | 2.3 | . | 4.5 | 4.1 | 5.1 | . | . | . | . | . | . | . | 2.6 | . | 1.4 | 2.3 | 0.2 | | 58.7 | | | 14 | 12 | . | . |
| | | Klein Rauden | 210 | 0.1 | 1.4 | . | . | . | . | . | . | 4.9 | 36.9 | 4.6 | 2.0 | 4.9 | 0.8 | 5.1 | 5.2 | 6.9 | . | . | . | . | . | . | . | . | 3.0 | . | 0.8 | 3.5 | 0.5 | | 80.6 | | | 15 | 11 | . | . |
| | O. | Beuthen | 282 | . | 1.5 | . | . | . | . | . | 0.0 | 1.5 | 19.9 | 6.4 | 1.3 | 13.0 | 0.3 | 0.1 | 3.6 | 7.9 | 2.3 | 1.2 | 0.0 | . | . | . | . | . | 2.9 | . | 0.3 | 10.8 | 0.4 | | 73.4 | 89 | − 9 | 16 | 12 | . | . |
| | Hotzenplotz | Gleiwitz | 246 | 0.0 | 0.4 | . | . | . | . | . | 0.0 | 6.6 | 19.2 | 2.7 | 1.4 | 8.1 | 0.5 | 0.0 | 6.4 | 5.0 | 0.1 | . | . | . | . | . | . | . | 3.4 | . | 0.0 | 2.1 | 0.0 | | 55.9 | 69 | − 25 | 12 | 9 | . | . |
| | | Dramatal | 255 | . | 0.5 | . | . | . | . | . | . | 2.7 | 7.1 | 3.2 | 1.5 | 6.0 | 0.8 | 5.5 | 5.9 | 5.7 | 5.7 | 3.4 | . | . | . | . | . | . | 1.8 | . | 1.6 | 6.0 | 0.1 | | 57.5 | | | 16 | 13 | . | . |
| | | Bischofstal | 199 | 0.2 | 2.1 | 0.1 | . | . | . | . | . | 1.4 | 4.6 | 0.8 | 1.1 | 3.0 | 27.6 | 1.2 | 0.6 | 3.5 | 1.6 | 0.2 | . | . | . | . | . | . | 2.0 | . | 1.7 | 1.6 | 0.3 | | 53.6 | 79 | − 14 | 18 | 12 | . | . |
| | O. | Gnadenfeld | 237 | . | 0.3 | . | . | . | . | . | . | 1.2 | 8.9 | 3.5 | 1.8 | 6.1 | 2.2 | . | 3.6 | 4.1 | 2.3 | . | . | . | . | . | . | . | 4.2 | . | 0.4 | 1.6 | 0.5 | | 40.7 | 55 | − 34 | 14 | 11 | . | . |
| | Oder | Oberglogau | 202 | 0.2 | 12.7 | 0.2 | . | . | . | . | . | 0.3 | 4.4 | 0.4 | 3.0 | 4.6 | 1.0 | . | 17.3 | 1.9 | 2.4 | 2.0 | . | . | . | . | . | . | 1.2 | . | . | 1.0 | 1.2 | | 53.8 | 76 | − 17 | 16 | 12 | . | . |
| | | Zellin | 180 | 0.5 | 5.6 | . | . | . | . | . | . | 0.1 | 2.4 | 0.9 | 1.1 | 2.6 | 1.6 | 18.0 | 2.2 | . | 0.7 | . | 0.1 | . | . | . | . | . | 1.5 | . | 0.7 | 0.3 | 1.1 | | 39.4 | 51 | − 38 | 16 | 9 | . | . |
| | | Krappitz | 170 | . | 5.8 | . | . | . | . | . | . | 0.1 | 2.1 | 0.3 | 0.2 | 3.2 | 0.9 | . | 7.4 | 2.4 | 0.6 | 0.5 | . | . | . | . | . | . | 1.2 | . | 1.7 | 2.3 | 0.2 | | 28.9 | 43 | − 39 | 15 | 8 | . | . |
| | Oder | Groschowitz | 155 | . | 6.4 | 0.0 | . | . | . | . | . | 0.5 | 0.7 | 1.5 | . | 2.2 | 1.3 | . | 7.4 | 3.2 | 2.1 | 1.3 | . | . | . | . | . | . | 2.1 | . | 1.1 | 0.3 | . | | 30.1 | | | 13 | 10 | . | . |
| | | Klosterbrück | 156 | . | 38.8 | . | . | . | . | . | . | 0.5 | . | 3.4 | 0.3 | 3.4 | 0.6 | . | 9.2 | 3.5 | 0.3 | 1.4 | . | . | . | . | . | . | 1.6 | . | 0.5 | 0.2 | 0.0 | | 63.7 | | | 13 | 7 | . | . |
| | Malapane | Horneck | 251 | . | . | . | . | . | . | . | . | . | 3.4 | . | 0.3 | 3.5 | 4.6 | . | . | 13.0 | 1.1 | 12.5 | . | . | . | . | . | . | 1.0 | . | . | 4.0 | . | | 43.4 | 54 | − 37 | 9 | 8 | . | . |
| | | Andreashütte | 210 | 0.8 | 4.6 | . | . | . | . | . | . | 0.2 | 1.6 | 2.0 | 0.2 | 2.3 | 17.3 | . | . | 5.3 | 5.1 | 0.5 | . | . | . | . | . | . | 1.3 | . | 0.7 | 3.1 | . | | 45.0 | 59 | − 31 | 14 | 9 | . | . |
| | | Guttentag | 234 | . | 4.1 | . | . | . | . | . | . | . | 2.3 | 3.3 | 1.0 | 2.1 | 5.1 | . | 11.5 | 7.0 | 0.8 | . | . | . | . | . | . | 1.5 | . | 1.5 | 1.0 | . | | 47.2 | 66 | − 24 | 12 | 11 | . | . |
| | | Groß-Strehlitz | 230 | . | 4.5 | . | . | . | . | . | . | . | 2.0 | 1.2 | 0.7 | 2.6 | 11.7 | . | 9.3 | 4.2 | . | 3.2 | . | . | . | . | . | . | 2.0 | . | 1.2 | 2.2 | . | | 44.8 | 57 | − 34 | 12 | 11 | . | . |
| Glatzer Neiße | Neiße | Schönfeld | 410 | 3.1 | 2.2 | . | . | . | . | . | . | 0.4 | 6.9 | 1.3 | 6.0 | 5.0 | . | . | 27.6 | 4.6 | 3.1 | . | . | . | . | . | . | . | 1.5 | . | 0.9 | . | . | | 62.6 | | | 12 | 10 | . | . |
| | | Wölfelsgrund | 830 | 4.2 | 5.4 | . | . | . | . | . | . | . | 8.7 | 4.1 | 5.3 | 5.4 | 2.2 | . | 35.5 | . | 9.8 | . | . | . | . | . | . | 3.9 | . | . | 0.9 | . | | 85.4 | | | 11 | 10 | . | . |
| | | Habelschwerdt | 368 | 0.2 | 9.8 | . | . | . | . | . | . | 1.7 | 2.4 | 3.1 | 4.2 | 3.2 | 0.4 | . | 22.8 | 8.5 | . | . | . | . | . | . | . | 4.2 | . | . | . | . | | 60.5 | 79 | − 16 | 11 | 9 | . | . |
| | | Pohldorf | 514 | . | 5.4 | . | . | . | . | . | . | 3.8 | 2.6 | 4.9 | 3.2 | 1.8 | . | . | 25.4 | 5.2 | . | . | . | . | . | . | . | 4.2 | . | . | 0.2 | 2.9 | | 59.6 | 75 | − 20 | 11 | 10 | . | . |
| | Biele | Bielendorf | 690 | 0.3 | 8.3 | . | . | . | . | . | . | 0.2 | 9.3 | 2.1 | 4.9 | 8.4 | 0.5 | 0.7 | 22.3 | 6.3 | 7.9 | . | . | . | . | . | . | 8.2 | . | 0.7 | 3.4 | 0.3 | | 83.8 | 82 | − 18 | 16 | 10 | . | . |
| | | Schönau b. Landeck | 555 | . | 12.6 | . | . | . | . | . | . | 0.6 | 7.1 | . | 7.3 | 5.8 | 7.9 | 0.0 | 21.8 | 19.2 | 0.4 | . | . | . | . | . | . | 0.6 | . | 0.2 | 1.6 | . | | 85.1 | | | 12 | 8 | . | . |
| | | Ullersdorf | 340 | 0.4 | 12.2 | 0.2 | . | . | . | . | . | 0.2 | 3.4 | 2.2 | 3.9 | 2.4 | 1.0 | 9.0 | 21.9 | 11.2 | 2.1 | 3.8 | . | . | . | . | . | . | 3.5 | . | . | . | 0.9 | | 78.3 | 95 | − 4 | 16 | 12 | . | . |
| | Westritz | Grunwald | 900 | 9.1 | 0.8 | . | . | . | . | . | . | 2.5 | 3.9 | 2.9 | 6.7 | 4.0 | 5.5 | . | 32.4 | 12.2 | 1.6 | . | 0.0 | . | . | . | . | . | 2.7 | . | 3.2 | 6.7 | 0.2 | | 94.4 | 78 | − 26 | 15 | 13 | . | . |
| | | Reinerz, Bad | 538 | 8.3 | 0.2 | . | . | . | . | . | . | 8.4 | 4.0 | 3.2 | 7.2 | 3.9 | 2.9 | . | 28.5 | 5.8 | 1.5 | 1.8 | . | . | . | . | . | . | 3.5 | . | 0.8 | 7.3 | 0.1 | | 87.4 | 91 | − 9 | 16 | 13 | . | . |
| | N. | Glatz | 300 | Tabelle nicht mehr vorhanden | | | | | | | | | | | | | | | | | | | | | | | | | | | | | | *70.0* | *96* | *− 3* | | | | |
| | Steine | Friedland, Bez. Breslau | 518 | . | 9.3 | . | . | . | . | . | . | 22.3 | . | 4.5 | 5.0 | 4.4 | 6.9 | . | 31.1 | 4.0 | 2.0 | . | . | . | . | . | . | 7.1 | . | 1.4 | 2.6 | 1.2 | | 101.8 | | | 13 | 13 | . | . |
| | | Neurode, Kr. Glatz | 400 | 5.7 | . | . | . | . | . | . | 0.4 | 16.8 | 0.6 | 2.9 | 2.1 | 4.2 | 0.7 | . | 20.0 | 5.0 | 3.1 | . | . | . | . | . | . | 7.8 | . | 1.9 | 1.4 | 0.5 | | 73.1 | 97 | − 2 | 15 | 11 | . | . |
| | | Reichenforst | 438 | 10.6 | 0.0 | . | . | . | . | . | 0.4 | 3.6 | 0.4 | 2.8 | 2.9 | 5.3 | 1.0 | . | 32.8 | 9.5 | 5.8 | 0.2 | . | . | . | . | . | . | 7.1 | . | 0.5 | 2.2 | 0.2 | | 85.3 | 115 | + 11 | 16 | 11 | . | . |
| | Steine bis Mündung | Maifritzdorf | 285 | 0.7 | . | . | 10.0 | . | . | . | . | 8.3 | 0.8 | 5.4 | 2.9 | 1.5 | 1.0 | . | 28.5 | 4.4 | 6.0 | 4.5 | . | . | . | . | . | . | 14.5 | . | . | 1.4 | . | | 89.9 | 107 | + 6 | 14 | 12 | . | . |
| | | Silberberg | 480 | 3.3 | 5.5 | . | . | . | . | . | . | 13.6 | 1.5 | 3.3 | 2.1 | 1.8 | 6.2 | . | 25.3 | 5.5 | 2.2 | . | . | . | . | . | . | 6.1 | . | 0.8 | 1.9 | . | | 79.1 | 101 | + 1 | 14 | 13 | . | . |
| | | Weigelsdorf | 375 | 3.0 | 7.1 | . | . | . | . | . | 0.1 | 8.9 | 1.0 | 4.2 | 1.1 | 3.5 | 5.8 | 0.0 | 23.6 | 3.5 | 0.0 | 0.0 | . | . | . | . | . | . | 3.4 | . | 1.5 | 0.7 | . | | 67.4 | 87 | − 10 | 14 | 12 | . | . |
| | | Patschkau | 222 | . | 7.1 | . | . | . | . | . | . | 0.7 | 1.4 | 4.1 | 3.2 | 1.8 | 4.2 | . | 27.6 | 3.5 | 3.0 | 2.2 | . | . | . | . | . | . | 7.7 | . | 0.1 | 2.8 | . | | 69.4 | 90 | − 8 | 16 | 12 | . | . |
| | | Neiße | 218 | . | 15.4 | 0.4 | . | . | . | . | . | 1.5 | 1.5 | 1.9 | 1.5 | 3.0 | 6.4 | 0.0 | 20.7 | 2.2 | 1.5 | 0.8 | 0.0 | . | . | . | . | . | 4.6 | . | 0.6 | 0.8 | 1.9 | | 64.7 | 74 | − 23 | 16 | 12 | . | . |
| | | Petersheide | 225 | 0.1 | 10.4 | . | . | . | . | . | . | 1.4 | 0.4 | 8.2 | 0.9 | 3.2 | 4.9 | . | 19.7 | 1.9 | 0.1 | 1.5 | . | . | . | . | . | . | 8.2 | . | 1.4 | 1.8 | 3.7 | | 67.8 | 99 | − 1 | 16 | 12 | . | . |
| | | Friedland (Oberschl.) | 200 | . | 24.0 | . | . | . | . | . | . | 2.0 | 2.2 | 1.9 | 1.0 | 3.5 | 2.0 | . | 23.8 | 2.4 | 3.7 | 0.9 | . | . | . | . | . | . | 3.6 | . | 1.0 | 1.0 | 4.5 | | 77.5 | 120 | + 13 | 15 | 14 | . | . |
| | | Seifersdorf, Kr. Falkenberg | 175 | . | 21.2 | . | . | . | . | . | . | 0.8 | . | 3.8 | . | 3.7 | 4.2 | . | 22.3 | 6.2 | 1.2 | 13.2 | . | . | . | . | . | . | 2.4 | . | 1.1 | . | 1.7 | | 81.8 | | | 12 | 11 | . | . |
| Glatzer Neiße bis Katzbach | Stober | Rosenberg | 240 | 2.9 | 1.9 | . | . | . | . | . | 0.0 | 1.0 | 0.7 | 0.7 | . | 2.2 | 11.6 | . | 8.5 | 6.4 | 3.0 | 0.0 | . | . | . | . | . | . | 2.7 | . | 1.2 | 1.1 | . | | 43.9 | 57 | − 33 | 13 | 11 | . | . |
| | | Kreuzburg | 180 | 6.7 | 3.0 | . | 0.4 | . | . | . | . | 0.4 | . | . | . | . | 17.0 | . | 13.7 | 5.2 | . | . | . | . | . | . | . | . | . | . | 0.0 | 0.0 | . | | 46.4 | 63 | − 27 | 7 | 5 | . | . |
| | | Kupp | 156 | . | 4.9 | . | . | . | . | . | . | . | . | 10.5 | 0.9 | 0.1 | . | . | 10.2 | 0.9 | 3.7 | 3.1 | . | . | . | . | 0.2 | . | 3.6 | 1.5 | 2.6 | 0.9 | 0.2 | | 43.0 | 65 | − 23 | 14 | 8 | . | . |
| | | Thule | 185 | 0.2 | 6.4 | . | . | . | . | . | . | . | 0.8 | 2.5 | . | 2.3 | 15.9 | . | 10.9 | 2.5 | 0.2 | 0.1 | . | . | . | . | . | . | . | . | . | . | 4.0 | | 45.8 | | | 11 | 7 | . | . |
| | | Carlsruhe | 160 | . | 2.0 | . | . | . | . | . | . | 1.0 | . | 1.5 | . | 1.6 | 11.0 | 2.0 | 7.0 | 4.6 | 1.0 | . | . | . | . | . | . | 5.0 | . | 1.8 | 1.0 | 0.3 | | 39.8 | 58 | − 29 | 13 | 12 | . | . |
| | Oder | Brieg | 143 | . | 11.2 | . | . | . | . | . | 0.5 | 0.9 | 0.2 | 1.9 | 0.1 | 0.0 | 1.0 | . | 19.1 | 3.7 | 4.3 | 0.2 | 0.0 | . | . | . | . | . | 4.7 | . | 1.1 | 0.4 | 4.6 | | 53.9 | 82 | − 12 | 15 | 9 | . | . |
| | | Neuvorwerk | 135 | . | 4.6 | . | 1.5 | . | 3.8 | . | 2.3 | 2.8 | . | . | . | . | 3.2 | . | 22.3 | 6.1 | 5.7 | 0.2 | . | . | . | . | . | . | 5.7 | . | 0.7 | 0.3 | 1.9 | | 61.1 | 102 | + 1 | 14 | 11 | . | . |

| Flußgebiet | | Ort | Seehöhe m | 1 | 2 | 3 | 4 | 5 | 6 | 7 | 8 | 9 | 10 | 11 | 12 | 13 | 14 | 15 | 16 | 17 | 18 | 19 | 20 | 21 | 22 | 23 | 24 | 25 | 26 | 27 | 28 | 29 | 30 | 31 | Monatssumme mm | Monatssumme % der Norm. | Abweichung v. d. Norm. | Zahl der Tage mit Niederschl. ≧0.1 | Niederschl. ≧1.0 | * ≧0.1 | * |
|---|---|---|---|---|---|---|---|---|---|---|---|---|---|---|---|---|---|---|---|---|---|---|---|---|---|---|---|---|---|---|---|---|---|---|---|---|---|---|---|
| Glatzer Neiße bis Katzbach | Ohle | Münsterberg | 205 | 0.0 | 20.4 | . | . | . | . | . | . | 3.7 | 0.5 | 5.2 | 1.1 | 6.5 | 1.2 | 0.0 | 31.1 | 2.7 | 0.2 | 0.7 | . | . | . | . | . | . | 11.0 | 1.6 | 1.5 | . | . | | 87.4 | 124 | + 17 | 14 | 11 | . | . |
| | | Strehlen | 163 | 0.5 | 16.1 | . | . | . | . | . | 0.5 | 1.5 | 0.9 | 3.3 | 0.1 | 1.3 | 2.0 | . | 22.0 | . | . | 3.5 | . | . | . | . | . | . | 3.9 | . | 1.0 | 1.0 | 1.0 | | 55.9 | 84 | − 11 | 15 | 11 | . | . |
| | | Gauwald | 280 | . | 23.8 | . | . | . | . | . | . | 6.8 | 0.6 | 6.0 | 2.1 | 2.1 | 5.8 | . | 22.0 | 3.2 | 4.6 | 0.8 | . | . | . | . | . | . | 5.4 | . | 1.6 | 1.2 | . | | 86.0 | 116 | + 12 | 14 | 12 | . | . |
| | | Wansen | 150 | . | 24.6 | . | . | . | . | . | . | . | . | . | 2.8 | 1.1 | 2.6 | . | 17.4 | 3.7 | . | . | . | 1.3 | . | . | . | . | . | . | . | 4.2 | 12.2 | | 69.9 | 109 | + 6 | 9 | 9 | . | . |
| | Lohe | Nimptsch | 200 | . | 6.2 | . | . | . | . | . | 2.7 | 0.3 | 5.1 | 0.2 | 2.9 | 2.8 | . | . | 33.6 | 2.0 | 1.6 | . | . | . | . | . | . | . | 6.5 | . | 0.8 | . | . | | 64.7 | 87 | − 10 | 12 | 9 | . | . |
| | | Konradserbe | 147 | 0.1 | 35.0 | . | . | . | . | . | 0.6 | 2.1 | . | 2.9 | . | 1.2 | 2.6 | . | 16.6 | 2.5 | 3.4 | 1.6 | . | . | . | . | . | . | 4.1 | . | 0.8 | . | . | | 73.5 | 112 | + 8 | 13 | 10 | . | . |
| | | Breslau (Flugh.) | 116 | 0.1 | 33.9 | . | . | . | . | . | 0.5 | 0.1 | . | 1.8 | . | 1.1 | 5.9 | . | 20.0 | 5.4 | 0.0 | 0.0 | 0.0 | . | . | . | . | . | 2.7 | . | 0.4 | 0.0 | 0.0 | | 71.9 | 118 | + 11 | 11 | 7 | . | . |
| | Weide | Schmograu | 162 | . | 0.2 | . | . | . | . | . | 0.9 | 0.3 | . | 2.3 | . | 0.6 | 10.5 | . | 8.1 | 4.6 | 0.9 | . | . | . | . | . | . | 5.1 | . | 0.9 | 0.1 | 2.0 | | 36.5 | 62 | − 23 | 13 | 6 | . | . |
| | | Groß Ellguth | 140 | 0.9 | 8.0 | . | . | . | . | . | 0.7 | 0.1 | . | 2.2 | . | 0.6 | 7.6 | . | 34.5 | 4.1 | 1.8 | 1.4 | . | . | . | . | . | . | 4.8 | . | . | 0.6 | 3.3 | | 70.6 | 125 | + 14 | 14 | 9 | . | . |
| | | Groß Schönwald | 240 | 1.7 | 35.5 | . | . | . | . | . | . | 2.5 | . | 3.5 | . | . | 16.6 | . | 17.9 | 5.5 | 8.7 | 1.3 | 0.2 | . | . | . | . | . | 5.5 | . | 0.9 | 0.2 | 3.3 | | 102.3 | 152 | + 35 | 14 | 11 | . | . |
| | Weistritz | Wüstegiersdorf | 469 | 10.3 | 1.0 | . | . | . | . | . | . | 10.4 | . | 4.4 | 1.4 | 7.7 | 7.2 | 2.9 | 24.3 | 8.4 | 0.7 | . | . | . | . | . | . | . | 3.7 | . | 1.2 | 0.6 | 3.6 | | 87.4 | 124 | + 17 | 15 | 13 | . | . |
| | | Schweidnitz | 225 | 6.2 | 0.7 | . | . | . | . | . | . | 4.0 | 0.2 | 4.2 | 0.2 | 2.9 | 5.7 | . | 22.8 | 4.6 | . | 1.7 | . | . | . | . | . | . | 2.3 | . | 0.4 | . | . | | 55.9 | 75 | − 19 | 13 | 9 | . | . |
| | | Reichenbach | 260 | 1.9 | 1.4 | . | . | . | . | . | . | 3.2 | . | 5.0 | 0.9 | 5.7 | 0.8 | . | 23.0 | 5.1 | . | 0.6 | . | . | . | . | . | . | 4.8 | . | 0.7 | 0.5 | . | | 53.6 | 72 | − 21 | 13 | 8 | . | . |
| | | Bärmersgrund | 550 | 4.1 | 2.0 | . | . | . | . | . | 0.2 | 11.0 | . | 7.4 | 1.3 | 7.9 | 9.1 | . | 22.5 | 4.8 | . | 1.7 | . | . | . | . | . | . | 5.5 | . | 1.9 | 2.7 | 0.4 | | 82.5 | 102 | + 2 | 15 | 13 | . | . |
| | | Zobten | 200 | . | 3.9 | . | . | . | . | . | 0.6 | 2.5 | . | 2.7 | . | 2.8 | 1.8 | . | 36.9 | 3.9 | 1.4 | 1.1 | 0.0 | . | . | . | . | . | 4.0 | . | 1.3 | 0.4 | . | | 63.2 | 85 | − 11 | 13 | 11 | . | . |
| | | Weißstein-K. | 481 | 8.4 | . | . | . | . | . | . | 1.3 | 6.1 | . | 4.3 | 0.8 | 1.0 | 12.9 | 0.4 | 25.6 | 6.1 | 1.7 | 3.7 | 0.0 | . | . | . | . | . | 2.7 | . | 0.8 | 0.3 | 3.1 | | 79.2 | 95 | − 4 | 16 | 12 | . | . |
| | | Freiburg | 302 | 10.9 | 1.1 | . | . | . | . | . | 0.7 | 4.9 | . | 4.7 | 0.1 | 0.8 | 4.0 | 2.8 | 27.5 | 7.2 | 0.3 | 0.8 | 0.1 | . | . | . | . | . | 2.4 | . | 0.3 | . | 5.2 | | 73.8 | 107 | + 5 | 17 | 10 | . | . |
| | | Ingramsdorf | 178 | . | . | . | . | . | . | . | 4.1 | 3.6 | . | 2.4 | . | . | 4.8 | . | 42.1 | . | 38.7 | . | . | . | . | . | . | . | 4.7 | . | 0.3 | . | . | | 100.7 | 151 | + 34 | 8 | 7 | . | . |
| | | Breslau-Stabelwitz | 120 | 1.0 | 44.2 | . | . | . | . | . | 0.3 | . | . | 2.5 | . | 0.3 | 4.5 | . | 20.5 | 5.5 | . | . | . | . | . | . | . | . | 1.9 | . | 0.6 | 0.3 | 2.6 | | 84.2 | 129 | + 19 | 12 | 8 | . | . |
| | Oder | Dyhernfurth | 110 | . | 0.8 | . | . | . | . | . | 0.1 | 3.3 | . | 2.3 | . | . | 8.8 | . | 21.4 | 6.8 | 0.6 | . | . | . | . | . | . | . | 1.0 | . | 0.6 | 0.5 | 2.0 | | 48.2 | 84 | − 9 | 12 | 7 | . | . |
| | | Simsdorf | 145 | 0.0 | . | . | . | . | . | . | 0.0 | . | . | 3.3 | . | 0.0 | 11.4 | 1.1 | 24.9 | 4.1 | 0.1 | . | . | . | . | . | . | . | 1.2 | . | 0.5 | . | 0.0 | | 46.6 | 78 | − 13 | 8 | 6 | . | . |
| Katzbach | Katzbach | Ketschdorf | 440 | 9.2 | 0.0 | . | . | . | . | . | 2.4 | 1.7 | . | 2.5 | . | 0.0 | 24.2 | 7.0 | 29.7 | 8.8 | 0.7 | . | 0.0 | . | . | . | . | . | 1.1 | . | 2.3 | 0.3 | . | | 89.9 | 103 | + 3 | 12 | 10 | . | . |
| | | Schönau | 300 | 6.2 | . | . | . | . | . | . | 2.0 | 0.7 | . | 4.2 | . | . | 2.5 | 2.3 | 32.7 | 5.0 | 1.4 | 2.2 | 0.1 | . | . | . | . | . | 1.5 | . | 0.9 | . | . | | 61.7 | | | 13 | 10 | . | . |
| | | Goldberg | 240 | 11.3 | . | . | . | . | . | . | . | 1.8 | . | 2.7 | . | . | 2.6 | 1.0 | 25.9 | 5.6 | 0.3 | . | . | . | . | . | . | . | 2.3 | . | . | . | 5.9 | | 59.4 | 94 | − 4 | 10 | 9 | . | . |
| | Wüt. Neiße | Altröhrsdorf | 380 | 12.2 | . | . | . | . | . | . | 2.1 | 1.2 | . | 3.1 | . | 0.2 | 6.3 | 1.2 | 23.3 | 9.6 | 1.2 | . | 0.4 | . | . | . | . | . | 2.4 | . | 1.4 | 0.2 | 0.9 | | 65.7 | 85 | − 12 | 15 | 11 | . | . |
| | | Klonitz | 275 | 9.2 | . | . | . | . | . | . | 1.9 | 1.2 | . | 5.9 | . | 0.3 | 52.0 | 2.7 | 21.0 | 7.4 | 0.4 | 0.1 | . | . | . | . | . | . | 1.4 | . | 0.4 | . | . | | 103.9 | 153 | + 36 | 12 | 9 | . | . |
| | Schwarzwasser | Kaiserswaldau | 187 | 5.6 | 0.2 | . | . | . | . | . | 2.6 | 1.2 | . | 5.6 | . | 0.2 | 8.6 | . | 22.6 | 6.8 | . | . | . | . | . | . | . | . | 2.2 | . | . | 0.7 | 2.8 | | 59.1 | 88 | − 8 | 12 | 9 | . | . |
| | | Fuchsmühl | 140 | 5.7 | . | . | . | . | . | . | 0.2 | 1.2 | . | 3.2 | . | 0.1 | 4.0 | . | 19.2 | 3.6 | . | . | 0.2 | . | . | . | . | . | 1.4 | . | 1.9 | 0.2 | 2.6 | | 43.5 | 72 | − 17 | 13 | 9 | . | . |
| | | Falkenhain | 290 | 5.1 | . | . | . | . | . | . | 3.5 | 1.8 | . | 4.1 | . | . | 4.4 | 0.9 | 26.2 | 5.3 | 1.1 | . | 1.8 | . | . | . | . | . | 2.6 | . | 1.8 | 0.6 | . | | 59.2 | 76 | − 19 | 13 | 11 | . | . |
| | K. | Liegnitz | 123 | 4.3 | 0.1 | . | . | . | . | . | 1.5 | 5.6 | . | 2.3 | . | . | 13.4 | 0.1 | 19.1 | 4.3 | 1.5 | . | 0.7 | . | . | . | . | . | 3.3 | . | 0.8 | 0.5 | 1.4 | | 58.9 | 98 | − 1 | 15 | 10 | . | . |
| | | Pilgramshain | 260 | 5.9 | 0.7 | . | . | . | . | . | 2.2 | 1.0 | . | 3.6 | . | 1.0 | 15.7 | 0.1 | 27.7 | 5.8 | 9.5 | 8.6 | 0.3 | . | . | . | . | . | 1.6 | . | . | . | 0.6 | | 84.3 | 124 | + 16 | 15 | 11 | . | . |
| Katzbach bis Bober | Oder | Steinau | 93 | 0.6 | . | . | . | . | . | . | . | 0.1 | . | 3.3 | . | 0.0 | 23.3 | . | 22.5 | 7.0 | 1.9 | . | . | . | . | . | . | . | 0.8 | . | 1.9 | 0.4 | 3.2 | | 65.0 | 116 | + 9 | 11 | 7 | . | . |
| | | Wohlau | 116 | 0.0 | . | . | . | . | . | . | . | . | . | 3.5 | . | . | 17.4 | . | 23.4 | 5.8 | 1.0 | . | . | . | . | . | . | . | 0.9 | . | 1.0 | 1.1 | 1.4 | | 55.5 | 102 | + 1 | 9 | 8 | . | . |
| | | Köben | 92 | 0.8 | . | . | . | . | . | . | . | . | . | 4.2 | . | . | 11.6 | . | 19.7 | 7.2 | 0.2 | . | . | . | . | . | . | . | . | . | . | 3.4 | . | | 47.1 | 80 | − 12 | 7 | 5 | . | . |
| | Bartsch | Kreisau | 157 | 4.3 | 1.7 | . | . | . | . | . | 0.4 | . | . | 3.8 | . | . | 7.0 | . | 21.2 | 6.4 | . | 0.1 | . | . | . | . | . | . | 1.3 | . | 1.0 | 1.1 | . | | 48.3 | | | 11 | 9 | . | . |
| | | Groß Wartenberg | 167 | 1.3 | 22.7 | . | . | . | . | . | . | 1.5 | . | . | . | . | 14.5 | . | 10.9 | 3.0 | 4.0 | 3.7 | . | . | . | . | . | . | 3.1 | . | 1.1 | 0.5 | 3.5 | | 69.8 | 117 | + 10 | 12 | 11 | . | . |
| | | Charlottenthal | 119 | 3.7 | 6.3 | . | . | . | . | . | . | . | . | 5.0 | . | . | 2.8 | 0.0 | 22.5 | 6.0 | 1.6 | 0.1 | 0.9 | . | . | . | . | . | 3.5 | . | . | 0.7 | 0.2 | | 53.3 | 91 | − 5 | 12 | 8 | . | . |
| | | Trebnitz | 185 | 1.6 | 23.7 | . | . | . | . | . | 0.6 | 2.7 | . | 2.8 | . | 0.0 | 20.8 | . | 26.4 | 6.1 | 1.1 | . | . | . | . | . | . | . | 1.6 | . | 1.1 | 0.3 | 3.2 | | 92.0 | 146 | + 29 | 13 | 11 | . | . |
| | | Trachenberg | 90 | 0.9 | 19.7 | . | . | . | . | . | . | 0.0 | . | 3.3 | . | . | 23.7 | 0.1 | 20.0 | 5.0 | 0.4 | . | . | . | . | . | . | . | 0.5 | . | 1.7 | 0.2 | 0.1 | | 75.6 | | | 12 | 6 | . | . |
| | | Bargen | 89 | 0.7 | . | . | . | . | . | . | . | 0.2 | . | 3.3 | . | . | 12.6 | . | 24.3 | 6.0 | . | . | . | . | . | . | . | . | 0.5 | . | 1.5 | 1.3 | 0.4 | | 50.8 | | | 10 | 6 | . | . |
| | | Groß Saul | 120 | 1.8 | . | . | . | . | . | . | . | 0.0 | . | 5.5 | . | 0.2 | 9.4 | . | 28.9 | 6.8 | 1.4 | . | . | . | . | . | . | . | 1.0 | . | 2.1 | 1.5 | 0.0 | | 58.6 | | | 10 | 9 | . | . |
| | Bartsch bis Faule Obra | Glogau | 77 | 1.5 | . | . | . | . | . | . | . | . | . | 5.8 | . | 1.7 | 5.9 | . | 28.5 | 5.1 | . | . | 0.1 | . | . | . | . | . | 0.7 | . | 0.6 | 0.3 | . | | 50.2 | 83 | − 10 | 10 | 6 | . | . |
| | | Dalkau | 142 | 6.8 | 3.2 | . | . | . | . | . | 0.2 | . | . | . | 6.0 | 2.7 | 5.9 | . | 29.0 | 6.9 | . | . | . | . | . | . | . | . | . | . | 0.8 | . | . | | 61.5 | | | 9 | 7 | . | . |
| | | Fraustadt | 94 | 1.3 | 0.1 | . | . | . | . | . | . | . | . | 4.1 | . | 1.7 | 8.5 | . | 28.7 | 5.2 | 0.2 | 0.0 | . | . | . | . | . | . | 0.8 | . | 1.7 | 0.3 | 0.3 | | 52.9 | 82 | − 12 | 12 | 7 | . | . |
| | | Glogeiche | 91 | 1.4 | 0.2 | . | . | . | . | . | 2.3 | . | 2.4 | . | . | 1.2 | 5.9 | . | 25.8 | 5.9 | . | . | . | . | . | . | . | . | 1.1 | . | 2.4 | 1.2 | . | | 49.8 | | | 11 | 10 | . | . |
| | | Bergenwald | 83 | 5.9 | . | . | . | . | . | . | 5.3 | . | . | 0.7 | 0.0 | . | 2.1 | . | 27.5 | 0.3 | 1.2 | 0.6 | . | . | . | . | . | . | . | . | 4.0 | 0.6 | . | | 48.2 | | | 10 | 6 | . | . |
| | Faule Obra | Schwenten | 60 | 2.1 | 0.9 | . | . | . | . | . | 6.0 | . | . | 1.5 | . | 1.2 | 3.2 | . | 22.7 | 6.6 | 1.2 | 0.6 | . | . | . | . | . | . | 1.1 | . | 0.1 | . | 0.4 | | 47.6 | | | 13 | 9 | . | . |
| | | Schwiebus | 83 | 6.0 | 0.0 | . | . | . | . | . | 1.5 | . | . | . | . | 0.0 | 1.2 | . | 9.3 | 6.0 | 0.1 | 0.4 | . | . | . | . | . | . | 0.3 | . | 2.6 | 0.0 | 3.8 | | 31.2 | 51 | − 30 | 10 | 7 | . | . |
| | Faule Obra bis Bober | Züllichau | 85 | 6.5 | 0.0 | . | . | . | . | . | 1.8 | . | . | 0.2 | . | 0.1 | 0.3 | 0.3 | 13.2 | 2.2 | . | 0.6 | . | . | . | . | . | . | 0.3 | . | 4.2 | 1.1 | 0.6 | | 31.4 | 46 | − 36 | 13 | 6 | . | . |
| | | Grünberg | 147 | 6.5 | 2.0 | . | . | . | . | . | 2.1 | . | . | 0.1 | . | 1.0 | 0.5 | . | 13.7 | 5.1 | 0.5 | 0.3 | . | . | . | . | . | . | 0.0 | . | 4.8 | 3.1 | 0.4 | | 40.1 | 60 | − 27 | 13 | 8 | . | . |
| | | Rothenburg/Oder | 65 | 6.0 | 6.0 | . | . | . | . | . | 1.6 | . | . | 0.5 | . | 0.4 | 0.5 | . | 12.5 | 4.4 | . | 0.1 | . | . | . | . | . | . | 0.6 | . | 8.1 | 2.1 | 1.2 | | 44.0 | 66 | − 23 | 13 | 8 | . | . |

# Tägliche Niederschlagshöhen in Millimetern, gemessen um 7 Uhr morgens



| Flußgebiet | | Ort | Seehöhe m | 1 | 2 | 3 | 4 | 5 | 6 | 7 | 8 | 9 | 10 | 11 | 12 | 13 | 14 | 15 | 16 | 17 | 18 | 19 | 20 | 21 | 22 | 23 | 24 | 25 | 26 | 27 | 28 | 29 | 30 | 31 | Monatssumme mm | % der Norm. | Abweichung v. d. Norm. | Zahl der Tage mit Niederschl. ≥0.1 | Niederschl. ≥1.0 | * ≥0.1 | * |
|---|---|---|---|---|---|---|---|---|---|---|---|---|---|---|---|---|---|---|---|---|---|---|---|---|---|---|---|---|---|---|---|---|---|---|---|---|---|---|---|---|
| Bober | Quelle bis Lomnitz | Hermsdorf (Städt.) | 580 | 8.8 | . | . | . | . | . | . | 4.3 | 6.9 | . | 4.0 | 1.9 | 0.9 | 2.5 | . | 20.3 | 3.1 | 1.8 | . | . | . | . | . | . | . | 2.5 | 0.9 | . | 2.1 | 1.6 | | 61.6 | 72 | − 24 | 14 | 12 | . | . |
| | | Neu Röhrsdorf | 740 | 8.0 | 1.6 | . | . | . | . | . | 10.3 | 3.9 | 0.0 | 4.0 | 1.1 | 1.5 | 4.0 | 0.2 | 27.4 | 10.6 | 1.1 | 0.7 | 0.3 | . | . | . | . | . | 4.7 | . | 3.6 | 4.2 | 0.5 | | 87.7 | | | 18 | 14 | . | . |
| | | Landeshut | 442 | 8.8 | 0.1 | . | . | . | . | . | 1.3 | 13.1 | . | 3.4 | 1.1 | 2.1 | 1.6 | 0.9 | 25.0 | 3.7 | 0.8 | 1.5 | . | . | . | . | . | . | 2.8 | . | 1.1 | 1.0 | 0.3 | | 68.6 | 90 | − 8 | 17 | 13 | . | . |
| | | Giesmannsdorf | 550 | 12.0 | . | . | . | . | . | 9.8 | 2.0 | 5.1 | . | . | . | 1.6 | 2.0 | 6.5 | 23.2 | 14.8 | 4.0 | . | . | . | . | . | . | . | 2.6 | . | . | . | . | | 83.6 | 82 | − 18 | 11 | 11 | . | . |
| | | Gottesberg | 600 | 7.4 | . | . | . | . | . | . | 0.9 | 2.1 | 0.0 | 4.0 | 1.3 | 1.2 | 3.4 | . | 26.7 | 7.5 | 0.1 | 1.6 | . | . | . | . | . | . | 2.2 | . | 1.5 | 0.7 | 1.0 | | 61.6 | 71 | − 25 | 15 | 12 | . | . |
| | Lomnitz | Hasenbaude | 1077 | 2.0 | 10.4 | . | . | . | . | . | 13.2 | 2.7 | 0.0 | 3.8 | 2.5 | 0.5 | 2.3 | . | 24.9 | 9.6 | 1.4 | 0.4 | . | . | . | . | . | . | 4.8 | . | 2.3 | 3.6 | 1.1 | | 85.2 | | | 16 | 14 | . | . |
| | | Schneekoppe | 1602 | 2.6 | 9.5 | 0.3 | . | . | . | . | 1.7 | 2.7 | 0.0 | 4.3 | 3.2 | 0.6 | 1.7 | . | 25.7 | 6.7 | 2.4 | 0.2 | 0.0 | . | . | . | . | . | 1.7 | . | 2.3 | 4.0 | 1.3 | | 70.9 | 55 | − 57 | 17 | 14 | 3 | . |
| | | Krummhübel | 650 | 1.5 | 3.8 | . | . | . | . | . | 6.6 | 4.2 | . | 5.1 | 1.9 | . | 0.9 | . | 23.4 | 10.1 | 1.1 | 1.2 | . | . | . | . | . | . | 2.5 | . | 1.3 | 2.5 | 1.1 | | 77.2 | 73 | − 29 | 15 | 14 | . | . |
| | | Arnsdorf | 443 | 2.3 | 2.5 | . | . | . | . | . | 2.8 | 5.4 | . | 2.7 | 1.6 | 0.0 | 2.1 | . | 25.3 | 8.8 | . | 1.3 | . | . | . | . | . | . | 3.6 | . | 1.3 | 1.0 | 0.3 | | 61.0 | 63 | − 36 | 14 | 13 | . | . |
| | | Forstbauden | 900 | 4.6 | 7.0 | . | . | . | . | . | 2.0 | 2.6 | . | 8.0 | 3.0 | 0.3 | 2.5 | . | 25.0 | 7.3 | 1.1 | 2.3 | . | . | . | . | . | . | 3.8 | . | 2.2 | 3.5 | 1.3 | | 76.5 | 61 | − 49 | 16 | 15 | . | . |
| | B. Gr. Zacken | Hirschberg | 347 | 4.3 | 2.1 | . | . | . | . | . | 1.3 | 0.6 | . | 1.6 | 0.4 | 0.1 | 13.7 | 2.9 | 23.6 | 5.4 | 0.9 | 2.3 | . | . | . | . | . | . | 2.6 | . | 2.0 | 0.2 | . | | 64.0 | 85 | − 11 | 16 | 11 | . | . |
| | Gr. Zacken bis Sprotte | Jakobsthal | 871 | 2.9 | . | . | . | . | . | . | 17.5 | 3.6 | . | . | . | . | . | 1.9 | 33.2 | 10.1 | 9.7 | 2.4 | . | . | . | . | . | . | . | 3.7 | 10.1 | 10.7 | 3.5 | | 109.3 | 84 | − 21 | 12 | 12 | . | . |
| | | Schneegrubenbaude | 1490 | 3.2 | 12.6 | . | . | . | . | . | 4.7 | 4.4 | . | 2.3 | 3.5 | 0.4 | 5.2 | 0.1 | 23.4 | 7.4 | 2.4 | 0.8 | . | . | . | . | . | . | 3.2 | 0.1 | 7.5 | 6.3 | 2.0 | | 89.5 | 61 | − 57 | 18 | 14 | . | . |
| | | Hain | 535 | 1.6 | 5.2 | . | . | . | . | . | 2.3 | 4.0 | . | 2.2 | 3.0 | 0.1 | 2.3 | 0.1 | 23.4 | 6.4 | 0.2 | 0.5 | . | . | . | . | . | . | 2.8 | . | 1.8 | 1.6 | 0.6 | | 58.1 | 61 | − 37 | 17 | 12 | . | . |
| | Sprotte | Johnsdorf | 450 | 2.7 | 6.3 | . | . | . | . | . | 0.0 | 1.2 | . | 2.9 | 0.0 | 0.0 | 2.7 | 5.7 | 16.4 | 11.4 | 5.8 | 0.0 | 0.0 | . | . | . | . | . | 0.7 | . | 7.2 | 2.0 | 1.0 | | 66.0 | 65 | − 36 | 13 | 12 | . | . |
| | | Lähn | 230 | 1.0 | 0.7 | . | . | . | . | . | 2.2 | 1.5 | . | 3.7 | . | . | 2.5 | 1.0 | 19.0 | 6.0 | 1.6 | . | . | . | . | . | . | . | 3.2 | . | 2.7 | 0.1 | 0.4 | | 45.6 | 60 | − 31 | 14 | 11 | . | . |
| | | Bunzlau | 207 | 3.8 | 0.0 | . | . | . | . | . | . | 2.0 | . | 3.6 | . | 0.5 | 18.7 | 0.2 | 12.5 | 8.0 | 0.2 | . | . | . | . | . | . | . | 0.3 | . | 1.0 | 0.3 | . | | 51.1 | 73 | − 19 | 12 | 7 | . | . |
| | | Sprottau | 121 | 4.8 | 0.3 | . | . | . | . | . | 0.1 | 0.4 | . | 6.6 | . | 3.3 | 6.4 | 1.7 | 29.2 | . | 0.5 | . | . | . | . | . | . | . | 0.5 | . | 10.0 | 1.1 | 1.1 | | 66.0 | 100 | 0 | 14 | 9 | . | . |
| | Queis | Heerwegen | 183 | 2.5 | 0.1 | . | . | . | . | . | . | 0.0 | . | 4.1 | . | 0.2 | 12.0 | 1.3 | 30.0 | 3.0 | 1.5 | . | . | . | . | . | . | . | . | . | 5.1 | 0.5 | 0.0 | | 60.3 | 98 | − 1 | 11 | 8 | . | . |
| | | Kotzenau | 148 | 5.9 | . | . | . | . | . | . | . | 0.5 | . | 4.7 | . | 0.2 | 21.8 | 1.6 | 23.7 | 4.6 | 2.0 | 0.3 | . | . | . | . | . | . | 0.5 | . | 2.5 | 0.2 | 2.1 | | 70.6 | 108 | + 5 | 14 | 9 | . | . |
| | | Buchendamm | 134 | 3.9 | 0.8 | . | . | . | . | . | . | . | . | 6.3 | . | 0.8 | 6.0 | . | 41.9 | 6.3 | 0.5 | . | . | . | . | . | . | . | 0.5 | . | 5.1 | 0.5 | 3.2 | | 75.8 | 125 | + 15 | 12 | 7 | . | . |
| | | Bärenstein | 539 | 2.0 | 3.1 | . | . | . | . | . | 1.1 | 1.5 | . | 1.8 | 0.7 | . | 1.1 | 3.3 | 18.8 | 8.4 | 3.6 | . | 0.6 | . | . | . | . | . | 0.5 | . | 6.6 | 8.0 | 3.1 | | 64.2 | 53 | − 57 | 16 | 13 | . | . |
| | | Giehren | 530 | 2.8 | 2.9 | . | . | . | . | . | . | 2.3 | . | 2.5 | . | . | 2.1 | 5.7 | 16.0 | 5.6 | 2.6 | . | 1.6 | . | . | . | . | . | 1.2 | . | 5.3 | 2.8 | 0.8 | | 54.2 | 55 | − 45 | 14 | 13 | . | . |
| | | Greiffenberg | 338 | 4.1 | 4.2 | . | . | . | . | . | 0.7 | . | . | 2.4 | . | 0.3 | 7.9 | 2.4 | 15.1 | 9.7 | 0.3 | . | 0.0 | . | . | . | . | . | 0.7 | . | 4.3 | 1.0 | 0.7 | | 53.8 | 60 | − 36 | 14 | 9 | . | . |
| | | Lauban | 270 | 2.3 | 4.1 | . | . | . | . | . | 0.6 | 1.2 | . | 2.8 | . | 0.1 | 15.6 | 0.4 | 13.5 | 9.7 | . | 5.7 | 0.1 | . | . | . | . | . | 0.2 | . | 1.2 | 3.0 | . | | 60.5 | 69 | − 27 | 15 | 10 | . | . |
| | | Hagendorf | 300 | 3.2 | 10.6 | . | . | . | . | . | 2.8 | 2.0 | . | 2.9 | . | 0.2 | 12.7 | 1.2 | 15.1 | 8.5 | 0.0 | 1.0 | 1.0 | . | . | . | . | . | 0.2 | . | 2.0 | 1.0 | 0.3 | | 64.7 | | | 16 | 13 | . | . |
| | | Naumburg/Queis | 204 | 2.3 | 5.5 | . | . | . | . | . | 0.1 | 2.5 | . | 3.3 | . | 0.6 | 14.2 | . | 14.4 | 3.4 | 0.3 | 0.1 | 0.1 | . | . | . | . | . | 0.5 | . | 1.2 | 0.1 | 0.2 | | 48.8 | 67 | − 24 | 16 | 8 | . | . |
| | Gr. Tzschirne | Kohlfurt | 193 | 2.5 | 10.9 | . | . | . | . | . | 0.0 | 1.5 | . | 4.3 | . | 0.6 | 18.0 | 0.5 | 12.4 | 4.1 | 0.6 | 0.0 | 0.0 | . | . | . | . | . | 1.4 | . | 0.5 | 0.6 | 1.0 | | 58.9 | 79 | − 16 | 14 | 9 | . | . |
| | | Rauscha | 151 | . | 10.1 | . | . | . | . | . | . | 0.6 | . | 7.4 | . | 3.0 | 8.4 | 1.2 | 15.4 | 5.5 | 5.6 | . | . | . | . | . | . | . | 1.6 | . | 2.9 | 0.7 | . | | 61.4 | 85 | − 11 | 12 | 10 | . | . |
| | | Groß Selten | 155 | 2.5 | 1.9 | . | . | . | . | . | 0.4 | 0.9 | . | 6.2 | . | 3.2 | 3.9 | 0.5 | 14.2 | 2.0 | 3.9 | . | . | . | . | . | . | . | 0.0 | . | 6.5 | 2.5 | 0.6 | | 49.2 | 69 | − 22 | 14 | 10 | . | . |
| | | Nieder-Ullersdorf | 141 | 2.8 | 0.3 | . | . | . | . | . | 0.2 | 0.3 | . | 5.5 | . | 3.6 | 6.5 | 0.4 | 11.7 | 11.5 | 1.3 | 0.1 | . | . | . | . | . | . | 0.5 | . | 7.0 | 1.3 | 0.0 | | 53.0 | 74 | − 19 | 15 | 9 | . | . |
| | Bober | Briesnitz | 110 | 2.2 | 0.1 | 0.1 | . | . | . | . | 0.2 | . | . | 3.7 | . | 2.9 | 5.1 | 0.3 | 26.7 | 3.7 | 0.7 | . | . | . | . | . | . | . | 0.4 | . | 7.0 | 0.8 | . | | 53.9 | | | 14 | 7 | . | . |
| | | Buchelsdorf | 125 | 6.7 | 0.3 | . | . | . | . | . | 2.1 | . | . | 1.0 | . | 0.7 | 0.7 | . | 12.8 | 7.5 | . | 0.1 | . | . | . | . | . | . | 0.1 | . | 7.1 | 2.6 | 0.7 | | 42.4 | 58 | − 31 | 13 | 7 | . | . |
| | | Crossen | 45 | 3.5 | . | . | . | . | . | . | 3.5 | . | . | . | . | . | . | . | 11.2 | 3.8 | . | 0.1 | . | . | . | . | . | . | . | . | 5.6 | 3.1 | . | | 30.8 | 46 | − 36 | 7 | 6 | . | . |
| Lausitzer Neiße | Mandau | Walddorf | 393 | 4.0 | 0.2 | . | . | . | . | . | 2.2 | 1.8 | . | 3.2 | . | 1.2 | 15.1 | 1.9 | 15.3 | 4.9 | 0.5 | 0.2 | 1.1 | . | . | . | . | . | 0.8 | . | 1.5 | 6.3 | . | | 60.2 | 61 | − 39 | 16 | 12 | . | . |
| | | Oybin | 410 | 4.2 | 0.0 | . | . | . | . | . | 0.0 | 1.9 | . | 2.4 | 0.5 | 0.9 | 6.4 | 1.9 | 18.9 | 3.1 | . | . | . | . | . | . | . | . | 1.2 | . | 1.9 | 3.1 | 0.1 | | 46.5 | 44 | − 59 | 13 | 10 | . | . |
| | | Zittau | 239 | 5.7 | 0.2 | . | . | . | . | . | 0.2 | 1.7 | . | 1.8 | 0.1 | 3.6 | 5.0 | 0.9 | 15.6 | 4.4 | 2.9 | . | 0.0 | . | . | . | . | . | 0.7 | . | 0.9 | 4.7 | 0.3 | | 48.7 | 61 | − 31 | 16 | 9 | . | . |
| | | Ostritz | 206 | 9.1 | 12.9 | . | . | . | . | . | 1.2 | 1.8 | . | 2.6 | . | 2.1 | 17.4 | 2.2 | 14.4 | 15.2 | 0.4 | . | 0.5 | . | . | . | . | . | 0.7 | . | 2.5 | 3.6 | 1.2 | | 87.8 | 100 | 0 | 16 | 13 | . | . |
| | | Reichenau, Kr. Zittau | 253 | 6.6 | 17.0 | . | . | . | . | . | 0.7 | 1.2 | . | 1.6 | . | . | 14.7 | 0.8 | 24.2 | 5.6 | 2.2 | 2.7 | . | . | . | . | . | . | 0.7 | . | 0.8 | 7.5 | 0.4 | | 86.7 | 99 | − 1 | 15 | 10 | . | . |
| | Mandau bis Lubst | Oberstrahwalde | 362 | 7.0 | 0.2 | . | . | . | . | . | 1.8 | 0.8 | . | 3.6 | . | 0.6 | 28.9 | 1.6 | 13.7 | 6.2 | 0.4 | . | 1.6 | . | . | . | . | . | 1.2 | . | 3.2 | 5.4 | 0.1 | | 76.3 | 100 | 0 | 16 | 11 | . | . |
| | | Schönberg (Oberlausitz) | 215 | 3.4 | 5.8 | . | . | . | . | . | . | 1.0 | . | 2.9 | . | 1.3 | 17.6 | 0.5 | 15.1 | 7.9 | 4.8 | 1.9 | . | . | . | . | . | . | 0.5 | . | 3.3 | . | 0.5 | | 66.5 | 86 | − 11 | 14 | 11 | . | . |
| | | Zodel | 175 | 4.2 | 2.8 | . | . | . | . | . | 0.2 | 1.3 | . | 3.9 | . | 0.7 | 10.5 | 3.3 | 15.2 | 2.9 | 0.3 | 0.3 | . | . | . | . | . | . | 1.5 | . | 1.4 | . | 3.5 | | 52.0 | | | 15 | 11 | . | . |
| | | Lichtenberg, Kr. Görlitz | 230 | 3.0 | 8.0 | . | . | . | . | . | 1.0 | 2.0 | . | 5.5 | . | 1.0 | 20.0 | 0.3 | 14.0 | 5.6 | . | 0.3 | . | . | . | . | . | . | 0.5 | . | 2.0 | 1.6 | 1.5 | | 66.3 | | | 15 | 12 | . | . |
| | | Sänitz | 140 | 3.3 | 4.4 | . | . | . | . | . | 0.2 | 0.3 | . | 6.8 | 9.7 | . | 7.4 | 1.2 | 14.5 | 4.6 | 0.9 | . | . | . | . | . | . | . | 0.8 | . | 4.4 | 0.5 | 0.5 | | 59.5 | 88 | − 8 | 15 | 9 | . | . |
| | | Muskau | 117 | 3.9 | 4.5 | . | . | . | . | . | 0.7 | 0.5 | . | 5.8 | . | 1.9 | 1.8 | 0.3 | 8.7 | 4.7 | 0.1 | . | . | . | . | . | . | . | . | . | 4.8 | 2.3 | 2.0 | | 42.0 | 57 | − 32 | 14 | 10 | . | . |
| | | Forst (Lausitz) | 75 | 2.5 | 1.3 | . | . | . | . | . | 5.8 | 0.0 | . | 0.9 | . | 0.0 | 0.2 | 2.0 | 8.5 | 2.6 | 0.0 | . | . | . | . | . | . | . | . | . | 5.9 | 0.5 | 0.8 | | 31.0 | 42 | − 43 | 11 | 7 | . | . |
| | Lubst | Sommerfeld (Nieder- | 85 | 6.5 | . | . | . | . | . | . | 2.2 | . | . | 0.5 | . | 0.6 | 0.2 | 2.4 | 7.5 | 2.6 | . | . | . | . | . | . | . | . | 1.0 | . | 8.1 | 1.0 | . | | 32.6 | 44 | − 42 | 11 | 8 | . | . |
| | | Kanig [lausitz] | 65 | 4.0 | . | . | . | . | . | . | 0.8 | . | . | 0.9 | . | 0.1 | . | 1.6 | 12.0 | 3.9 | . | . | . | . | . | . | . | . | . | . | 2.7 | 1.5 | 0.1 | | 27.6 | 38 | − 46 | 10 | 6 | . | . |
| | | Guben | 42 | 2.3 | . | . | . | . | . | . | 3.0 | . | . | 0.0 | . | 0.0 | 0.0 | 0.0 | 8.6 | 1.8 | 1.2 | . | . | . | . | . | . | . | 0.0 | . | 2.5 | 1.0 | 0.2 | | 20.6 | 31 | − 47 | 8 | 7 | . | . |
| Oder | Lausa, Neiße bis Warthe | Ziebingen | 51 | 4.2 | . | . | . | . | . | . | 1.4 | . | . | . | . | . | 2.1 | . | 14.9 | 4.5 | . | . | . | . | . | . | . | . | 1.1 | . | 2.8 | 1.8 | .. | | 32.8 | 49 | − 34 | 8 | 8 | . | . |
| | | Müllrose | 42 | 1.3 | . | . | . | . | . | . | . | . | . | . | . | 4.0 | 1.1 | 0.6 | 12.1 | 2.0 | . | 0.0 | . | . | . | . | . | . | 2.1 | . | 4.5 | 0.1 | 0.4 | | 28.2 | 48 | − 30 | 10 | 7 | . | . |
| | | Sternberg | 95 | 4.1 | 0.4 | . | . | . | . | . | 0.9 | . | . | . | . | . | 1.4 | 4.9 | 15.1 | 5.0 | 0.1 | 1.1 | . | . | . | . | . | . | 1.5 | . | 5.1 | 2.0 | 0.7 | | 42.3 | 65 | − 23 | 13 | 9 | . | . |
| | | Frankfurt/Oder (Flugh.) | 55 | 2.8 | 0.0 | . | . | . | . | . | . | . | . | . | . | 4.0 | 0.5 | 9.0 | 12.0 | 2.6 | . | 0.0 | . | . | . | . | . | . | 2.6 | . | 3.0 | 0.9 | 0.5 | | 37.9 | 67 | − 19 | 10 | 7 | . | . |
| | | Küstrin | 21 | 3.5 | 0.4 | . | . | . | . | . | . | . | . | . | . | 0.1 | . | 6.4 | 9.7 | 3.6 | 0.4 | 1.4 | . | . | . | . | . | . | 3.1 | . | 12.7 | 2.8 | 0.1 | | 44.2 | 80 | − 11 | 12 | 8 | . | . |

**Juni** — **Tägliche Niederschlagshöhen in Millimetern, gemessen um 7 Uhr morgens** — **1942**

| Flußgebiet | | Ort | Seehöhe m | 1 | 2 | 3 | 4 | 5 | 6 | 7 | 8 | 9 | 10 | 11 | 12 | 13 | 14 | 15 | 16 | 17 | 18 | 19 | 20 | 21 | 22 | 23 | 24 | 25 | 26 | 27 | 28 | 29 | 30 | 31 | Monatssumme mm | % der Norm. | Abweichung v. d. Norm. | Zahl der Tage mit Niederschl. ≥ 0.1 | Niederschl. ≥ 1.0 | ✳ ≥ 0.1 | ✳ |
|---|---|---|---|---|---|---|---|---|---|---|---|---|---|---|---|---|---|---|---|---|---|---|---|---|---|---|---|---|---|---|---|---|---|---|---|---|---|---|---|
| Warthe bis Mündung | Quelle bis Netze | Kirchlinden | 198 | 0.9 | 3.0 | . | . | . | . | . | . | . | . | 0.5 | . | 1.8 | 7.8 | . | 11.1 | 5.5 | 3.5 | . | 0.0 | . | . | . | . | . | 2.6 | . | 0.1 | 1.9 | . | | 38.7 | | | 11 | 8 | . | . |
| | | Wierzebaum | 60 | 3.8 | 0.0 | . | . | . | . | . | . | . | . | . | . | 0.0 | 6.6 | 1.1 | 18.2 | 7.9 | . | 1.2 | . | . | . | . | . | 0.7 | . | 3.5 | 5.1 | 0.2 | | 48.3 | 77 | − 14 | 10 | 8 | . | . |
| | | Seewitz | 40 | 2.8 | 0.6 | . | . | . | . | . | . | . | . | . | . | . | 3.9 | 0.3 | 19.0 | 0.9 | . | 0.8 | . | . | . | . | . | 1.8 | . | 0.4 | 1.8 | . | | 32.3 | | | 10 | 5 | . | . |
| | | Dürrlettel | 101 | . | 7.1 | . | . | . | . | . | . | . | . | . | . | . | 1.2 | 0.3 | 14.1 | 10.0 | . | 1.2 | . | . | . | . | . | 0.5 | . | 8.1 | 1.3 | . | | 43.8 | 76 | − 14 | 9 | 7 | . | . |
| | | Blesen | 40 | 4.5 | 0.3 | . | . | . | . | . | . | . | . | . | . | 1.2 | 2.5 | 0.2 | 8.0 | 4.9 | . | 0.9 | . | . | . | . | . | 1.4 | . | 6.4 | 1.3 | 0.0 | | 31.6 | 57 | − 24 | 11 | 8 | . | . |
| | Netze, Küddow | Dobrin | 158 | . | 0.4 | . | . | . | 0.2 | . | . | . | . | . | . | 6.7 | 2.0 | 12.8 | 2.4 | 8.1 | . | . | . | . | . | . | . | 2.0 | 0.4 | 1.5 | 11.5 | . | | 48.0 | 87 | − 7 | 11 | 8 | . | . |
| | | Neustettin | 136 | . | 3.0 | . | . | . | . | . | . | 1.1 | . | . | . | 0.7 | 11.0 | 0.9 | 8.6 | 14.2 | 0.1 | 3.4 | 0.8 | . | . | . | . | 3.6 | . | 7.4 | 0.3 | . | | 55.1 | 96 | − 2 | 13 | 8 | . | . |
| | | Stepen | 163 | . | 4.0 | . | . | . | . | . | . | . | . | . | . | . | 15.6 | 1.8 | 9.2 | 13.8 | . | 4.3 | . | . | . | . | . | 5.6 | 1.3 | 6.3 | 7.5 | . | | 69.4 | | | 10 | 10 | . | . |
| | | Ratzebuhr | 128 | . | 1.9 | . | . | . | . | . | 0.3 | 0.1 | . | . | . | 1.0 | 6.6 | 4.5 | 10.1 | 13.7 | . | 0.9 | 0.3 | . | . | . | . | 2.6 | 0.1 | 3.1 | 2.1 | 0.8 | | 48.1 | 87 | − 7 | 15 | 9 | . | . |
| | | Jastrow | 107 | 0.2 | 0.8 | . | . | . | . | . | . | 0.5 | . | . | . | 4.8 | 3.4 | 5.4 | 17.0 | 8.9 | . | 0.8 | . | . | . | . | . | 1.7 | . | 6.6 | 2.3 | 0.2 | | 52.6 | 91 | − 5 | 13 | 8 | . | . |
| | | Plietnitz | 80 | . | 1.1 | . | . | . | . | . | . | . | . | . | . | . | 3.9 | 1.9 | 18.6 | 13.4 | 0.6 | 2.9 | . | . | . | . | . | 1.3 | . | 8.1 | 4.4 | 1.2 | | 57.4 | | | 11 | 10 | . | . |
| | | Pielburg | 140 | . | 3.2 | . | . | . | . | . | 0.4 | 0.1 | . | . | . | 1.2 | 9.3 | 10.6 | 5.3 | 18.3 | . | 1.1 | . | . | . | . | . | 3.9 | 0.4 | 6.5 | 3.5 | 3.2 | | 67.0 | 106 | + 4 | 14 | 11 | . | . |
| | | Deutsch-Krone | 111 | 0.0 | 0.0 | . | . | . | . | . | 0.0 | . | . | . | . | 3.9 | 15.6 | 0.3 | 14.3 | 9.6 | . | 2.3 | . | . | . | . | . | 0.5 | . | 3.0 | 12.5 | . | | 62.0 | 105 | + 3 | 9 | 7 | . | . |
| | | Flatow | 116 | . | 2.3 | . | . | . | . | . | . | . | . | . | . | . | 1.3 | 7.9 | 10.8 | 8.2 | . | 1.3 | 0.2 | . | . | . | . | 0.6 | . | 6.8 | 2.1 | 0.8 | | 42.3 | 84 | − 8 | 11 | 8 | . | . |
| | | Schneidemühl | 57 | 2.5 | 0.3 | . | . | . | . | . | . | . | . | . | . | . | 12.6 | 0.7 | 10.0 | 9.7 | . | 2.7 | . | . | . | . | . | 0.0 | . | 6.5 | 7.9 | 0.0 | | 52.9 | 100 | 0 | 9 | 7 | . | . |
| | N. | Scharnikau | 44 | 2.9 | 0.2 | . | . | . | . | . | . | . | . | . | 0.0 | 0.1 | 21.1 | . | 15.1 | 0.1 | . | 4.7 | . | . | . | . | . | 1.0 | . | 3.5 | 18.9 | 0.4 | | 68.0 | | | 11 | 7 | . | . |
| | Netze, Drage | Dramburg | 113 | . | 3.5 | . | . | . | . | . | . | . | . | . | . | 1.6 | 4.2 | . | 26.5 | 16.5 | . | 0.2 | . | . | . | . | . | 4.3 | 0.5 | 7.5 | 3.3 | 0.5 | | 68.6 | 117 | + 10 | 11 | 8 | . | . |
| | | Alt-Körtnitz | 105 | . | 1.9 | . | . | . | . | . | . | . | . | . | . | . | 6.7 | | 31.5 | | . | . | . | . | . | . | . | . | . | . | 9.4 | 0.8 | . | | 50.3 | | | 7 | 5 | . | . |
| | | Krumpohl | 100 | . | . | . | . | . | 5.8 | 23.3 | 1.3 | 25.1 | 7.1 | . | . | . | . | . | . | . | 1.3 | 2.5 | . | . | . | . | . | 2.5 | 0.4 | 4.9 | 1.3 | 1.0 | | 76.5 | 133 | + 19 | 12 | 11 | . | . |
| | | Klosterfelde | 59 | 1.9 | 2.8 | . | . | . | . | . | . | . | . | . | . | 1.3 | 2.6 | 2.8 | 32.2 | 13.4 | . | 6.4 | . | . | . | . | . | 3.2 | . | 5.8 | 3.3 | . | | 75.7 | 138 | + 21 | 11 | 11 | . | . |
| | Netze | Driesen | 31 | 4.1 | 1.6 | . | . | . | . | . | . | . | . | . | . | 0.0 | 4.9 | 23.6 | 38.5 | 9.1 | . | 2.1 | . | . | . | . | . | 1.5 | . | 5.8 | 0.5 | . | | 91.7 | 159 | + 34 | 10 | 9 | . | . |
| | | Friedeberg (Stadt) | 75 | 6.5 | 0.4 | . | . | . | . | . | . | . | . | . | . | 4.4 | 0.5 | 4.7 | 19.5 | 5.1 | 0.0 | 1.1 | . | . | . | . | . | 2.7 | . | 5.6 | 1.5 | 0.0 | | 52.0 | 90 | − 6 | 11 | 9 | . | . |
| | | Landsberg a. d. W. | 68 | 2.6 | 1.5 | . | . | . | . | . | 0.1 | . | . | . | . | 1.2 | 0.0 | 6.7 | 9.6 | 3.5 | 0.0 | 0.3 | . | . | . | . | . | 2.4 | . | 4.5 | 12.4 | 0.3 | | 45.1 | 75 | − 15 | 12 | 9 | . | . |
| | Oder | Zielenzig | 70 | 4.9 | 0.7 | . | . | . | . | . | 1.8 | . | . | . | . | . | . | 18.2 | 15.4 | 6.2 | . | 1.8 | . | . | . | . | . | 2.1 | . | 11.9 | 1.2 | . | | 64.2 | 105 | + 3 | 10 | 9 | . | . |
| | | Kriescht | 19 | 3.1 | 0.8 | . | . | . | . | . | . | . | . | . | . | 1.0 | 0.4 | 0.9 | 12.9 | 4.5 | 0.7 | 3.8 | . | . | . | . | . | 3.6 | . | 8.4 | 1.2 | . | | 41.2 | 72 | − 16 | 12 | 8 | . | . |
| | | Soldin | 60 | 2.6 | 0.5 | . | . | . | . | . | 0.4 | . | . | . | . | 0.3 | . | 6.5 | 17.1 | 4.5 | . | 2.8 | . | . | . | . | . | 5.2 | . | 6.4 | 15.1 | 1.2 | | 62.6 | | | 12 | 9 | . | . |
| | | Berneuchen | 44 | 4.1 | 0.3 | . | . | . | . | . | . | . | . | . | . | 0.5 | . | 5.2 | 14.2 | 3.4 | . | 0.3 | . | . | . | . | . | 7.4 | . | 7.0 | 9.4 | . | | 51.8 | 84 | − 10 | 10 | 7 | . | . |
| | | Zollbrücke | 4 | 1.6 | . | . | . | . | . | . | . | . | . | . | . | 2.1 | . | 2.5 | 12.3 | 1.2 | . | 1.2 | . | . | . | . | . | 11.6 | . | 9.4 | 0.1 | 0.1 | | 42.1 | | | 10 | 8 | . | . |
| | Oderbruch | Müncheberg | 60 | 0.4 | 0.3 | . | . | . | . | . | 0.0 | . | . | . | . | 0.2 | 0.0 | 3.8 | 10.2 | 4.1 | . | 0.2 | . | . | . | . | . | 6.7 | . | 2.2 | 0.0 | 0.8 | | 28.9 | 49 | − 30 | 10 | 5 | . | . |
| | | Wriezen | 8 | 0.5 | . | . | . | . | . | . | . | . | . | . | . | 3.0 | . | 1.4 | 9.9 | 0.8 | . | 1.1 | . | . | . | . | . | 11.2 | . | 7.2 | 0.0 | 0.2 | | 35.3 | 69 | − 16 | 9 | 6 | . | . |
| | | Kienitz | 9 | 7.1 | 0.5 | . | . | . | . | . | . | . | . | . | . | 0.8 | . | 3.9 | 10.4 | 1.5 | . | 1.0 | . | . | . | . | . | 10.0 | . | 9.7 | 0.4 | . | | 40.3 | 71 | − 16 | 10 | 7 | . | . |
| | | Eberswalde | 42 | 0.3 | 0.0 | . | . | . | . | . | 0.1 | . | . | . | . | 3.2 | . | 4.3 | 15.2 | 2.1 | . | 1.3 | . | . | . | . | . | 4.6 | . | 10.1 | 0.3 | 2.0 | | 43.5 | 75 | − 15 | 11 | 8 | . | . |
| | Welse | Friedrichswalde, Bez. Pots- | 85 | 0.9 | . | . | . | . | . | . | 0.1 | . | . | . | . | 0.9 | . | 12.3 | 11.1 | 1.9 | . | 2.0 | . | . | . | . | . | 4.0 | . | 6.4 | 0.2 | 0.4 | | 40.2 | | | 11 | 6 | . | . |
| | | Angermünde . . [dam | 55 | 0.6 | . | . | . | . | . | . | . | 0.2 | . | . | . | 1.4 | . | 1.6 | 13.2 | 3.2 | . | 1.8 | . | . | . | . | . | 5.1 | . | 4.7 | 0.2 | . | | 32.0 | 60 | − 21 | 10 | 7 | . | . |
| | | Gramzow, Kr. Angerm. | 65 | 1.3 | . | . | . | . | . | . | 0.0 | . | . | . | . | . | . | 1.9 | 10.6 | 4.1 | . | . | . | . | . | . | . | 3.6 | . | 5.0 | 10.8 | . | | 37.3 | 70 | − 16 | 7 | 7 | . | . |
| | Oder | Gartz | 5 | . | . | . | . | . | . | . | . | . | . | . | . | 0.9 | . | 4.0 | 12.2 | 6.0 | . | . | . | . | . | . | 6.5 | . | . | 5.8 | 15.4 | . | | 50.8 | 102 | + 1 | 7 | 6 | . | . |
| | | Bahn | 50 | 4.5 | 2.3 | . | . | . | . | . | . | 0.7 | . | . | . | 0.2 | . | 3.5 | 14.5 | 7.4 | . | 3.0 | . | . | . | . | . | 5.0 | . | 7.1 | 17.0 | . | | 65.2 | 123 | + 12 | 11 | 9 | . | . |
| | | Stettin (Flugh.) | 1 | 2.6 | 1.5 | . | . | . | . | . | 0.2 | 0.0 | . | . | . | 2.1 | 0.2 | 16.9 | 13.5 | 5.0 | . | 0.6 | . | . | . | . | . | 6.6 | 0.2 | 4.3 | 7.0 | 0.6 | | 61.4 | 124 | + 12 | 15 | 9 | . | . |
| | Ihna | Berlinchen | 63 | 2.9 | 1.2 | . | . | . | . | . | 0.2 | . | . | . | . | 2.9 | 0.2 | 2.9 | 19.8 | 6.8 | . | 0.2 | . | . | . | . | . | 6.7 | . | 7.1 | 2.3 | 0.5 | | 53.7 | 93 | − 4 | 14 | 9 | . | . |
| | | Pyritz | 34 | 3.8 | 4.7 | . | . | . | . | . | 0.2 | 0.7 | . | . | . | 2.2 | 0.1 | 2.2 | 15.5 | 6.1 | . | 1.7 | . | . | . | . | . | 6.9 | . | 6.3 | 0.9 | 0.2 | | 51.5 | 96 | − 2 | 14 | 9 | . | . |
| | | Butow | 90 | 0.1 | 3.4 | . | . | . | . | . | . | . | . | . | . | 1.9 | 1.3 | . | 27.5 | 9.7 | . | . | . | . | . | . | . | 5.0 | . | 11.7 | 0.3 | 0.2 | | 61.1 | | | 10 | 7 | . | . |
| | | Arnswalde | 55 | 1.1 | 2.4 | . | . | . | . | . | . | 0.4 | . | . | . | 2.0 | 0.6 | 0.3 | 23.3 | 8.5 | . | 1.6 | . | . | . | . | . | 4.3 | . | 8.3 | 0.3 | . | | 53.1 | | | 12 | 8 | . | . |
| | | Voßberg | 85 | . | 1.3 | . | . | . | . | . | . | 0.5 | . | . | . | 2.8 | 0.4 | . | 23.5 | 5.2 | . | 0.2 | . | . | . | . | . | 7.4 | 0.7 | 10.9 | 0.1 | . | | 53.0 | 90 | − 6 | 11 | 6 | . | . |
| | | Stargard | 33 | 2.1 | 1.9 | . | . | . | . | . | 0.1 | 0.0 | . | . | . | 1.3 | 0.3 | 0.3 | 15.6 | 6.4 | . | 0.3 | . | . | . | . | . | 4.9 | 0.0 | 2.9 | 2.4 | 0.0 | | 38.5 | 68 | − 18 | 12 | 8 | . | . |
| | | Gollnow | 16 | . | 0.3 | . | . | . | . | . | 0.4 | . | . | . | . | 1.5 | 0.2 | 6.8 | 19.3 | 7.9 | . | . | . | . | . | . | . | 7.4 | . | 10.9 | . | 1.4 | | 56.1 | 106 | + 3 | 10 | 7 | . | . |
| **Von der Oder bis zur dänischen Grenze** | | | | | | | | | | | | | | | | | | | | | | | | | | | | | | | | | | | | | | | |
| Stettiner Haff | H. | Neuhaus, Kr. Randow | 18 | 0.9 | 0.2 | . | . | . | . | . | 1.3 | . | . | . | . | 1.9 | 0.5 | 5.7 | 9.3 | 5.7 | . | 1.1 | . | . | . | . | . | 2.6 | 2.6 | 5.1 | 5.2 | 1.7 | | 43.8 | 85 | − 8 | 14 | 11 | . | . |
| | Uecker | Prenzlau (Flughafen) | 27 | 1.7 | 0.1 | . | . | . | . | . | 0.4 | 0.0 | . | . | . | 0.8 | 0.0 | 5.6 | 14.4 | 3.4 | . | 0.1 | . | . | . | . | . | 0.0 | 3.8 | 0.0 | 3.2 | 6.7 | 0.0 | | 40.2 | 80 | − 10 | 11 | 7 | . | . |
| | | Schönhausen | 108 | 1.2 | . | . | . | . | . | . | 18.2 | 1.9 | . | . | . | 2.1 | . | 15.6 | 9.8 | 2.4 | . | . | . | . | . | . | . | 4.5 | 0.5 | 6.1 | 27.1 | . | | 89.4 | 162 | + 34 | 11 | 10 | . | . |
| | | Torgelow | 10 | 0.2 | 1.2 | . | . | . | . | . | 11.4 | 0.4 | 0.1 | . | . | 2.1 | 0.3 | 0.5 | 10.9 | 4.3 | . | 1.3 | . | . | . | . | . | 3.8 | 2.0 | 4.9 | 23.2 | . | | 66.6 | 129 | + 15 | 15 | 10 | . | . |
| | | Rothenklempenow | 14 | 1.5 | . | . | . | . | . | . | 4.4 | . | . | . | . | 0.6 | . | 0.4 | 9.4 | 4.2 | . | 0.6 | . | . | . | . | . | 2.4 | . | 5.9 | 21.4 | 4.9 | | 55.7 | 112 | + 6 | 11 | 8 | . | . |

# Juni — Tägliche Niederschlagshöhen in Millimetern, gemessen um 7 Uhr morgens — 1942

| Flußgebiet | | Ort | Seehöhe m | 1 | 2 | 3 | 4 | 5 | 6 | 7 | 8 | 9 | 10 | 11 | 12 | 13 | 14 | 15 | 16 | 17 | 18 | 19 | 20 | 21 | 22 | 23 | 24 | 25 | 26 | 27 | 28 | 29 | 30 | 31 | Monatssumme mm | % der Norm. | Abweichung v. d. Norm. | Zahl der Tage mit Niederschl. ≧0.1 | Niederschl. ≧1.0 | * ≧0.1 | * |
|---|---|---|---|---|---|---|---|---|---|---|---|---|---|---|---|---|---|---|---|---|---|---|---|---|---|---|---|---|---|---|---|---|---|---|---|---|---|---|---|---|
| Vorpommersche Küste | Ostsee | Swinemünde | 2 | 0.3 | 0.0 | . | . | . | . | . | 2.8 | 0.0 | 0.0 | . | 0.0 | 0.0 | 0.6 | 5.0 | 9.3 | 5.8 | 0.0 | 2.0 | . | . | . | . | . | 0.0 | 3.8 | 3.8 | 10.3 | . | 1.5 | | 45.2 | 82 | − 10 | 11 | 9 | . | . |
| | | Kölpinsee | 1 | . | 6.4 | . | . | . | . | . | 8.3 | 4.5 | . | . | . | 2.4 | 1.8 | 4.2 | 12.0 | 3.5 | . | 3.2 | . | . | . | . | . | . | 10.0 | 2.4 | 15.3 | . | 2.2 | | 76.2 | | | 13 | 13 | . | . |
| | Peene | Vollrathsruhe | 97 | 1.1 | 6.5 | . | . | . | . | . | 13.4 | 0.9 | . | . | . | 3.5 | . | 6.9 | 6.6 | 3.7 | . | 0.9 | . | . | . | . | . | . | 1.1 | . | 6.7 | 2.0 | . | | 53.3 | 87 | − 8 | 12 | 10 | . | . |
| | | Dargun | 15 | . | 4.0 | . | . | . | . | . | 9.1 | . | . | . | . | 1.4 | . | 2.6 | 8.0 | . | . | 1.3 | . | . | . | . | . | . | 0.3 | 1.3 | 2.2 | 1.7 | . | | 31.9 | 62 | − 20 | 10 | 9 | . | . |
| | | Vorheide üb. Neubranden- | 112 | . | 3.5 | . | . | . | . | . | 21.6 | . | . | . | . | 3.6 | . | 4.5 | 10.8 | 1.4 | . | . | . | . | . | . | . | . | 7.3 | . | 6.2 | 2.5 | . | | 61.4 | 109 | + 5 | 9 | 9 | . | . |
| | | Neubrandenburg [burg | 70 | 5.5 | 0.5 | . | . | . | . | . | 2.5 | 1.3 | 0.0 | . | . | 3.7 | 0.5 | 1.8 | 6.2 | 3.7 | . | 0.6 | . | . | . | . | . | 4.2 | 6.8 | 0.3 | 3.2 | 1.8 | . | | 42.6 | 83 | − 9 | 15 | 11 | . | . |
| | | Tribsees | 5 | 1.3 | 6.9 | . | . | . | . | . | 7.3 | 1.1 | 0.0 | . | 0.1 | . | . | 6.5 | 4.8 | 0.7 | 0.3 | 1.1 | . | . | . | . | . | . | 0.0 | 2.3 | 7.6 | 1.4 | . | | 41.4 | 73 | − 15 | 13 | 10 | . | . |
| | | Gramzow, Kr. Anklam | 65 | . | 0.2 | . | . | . | . | . | 2.0 | 1.9 | 0.1 | . | . | 1.1 | 0.1 | 6.4 | 8.2 | 0.9 | . | 2.7 | . | . | . | . | . | 3.6 | 3.6 | 0.8 | 4.8 | 10.4 | . | | 46.8 | | | 15 | 10 | . | . |
| | | Anklam (Flugh.) | 8 | 0.0 | 1.4 | . | . | . | . | . | 8.7 | 1.1 | 0.0 | . | . | 2.4 | 0.3 | 7.6 | 9.1 | 2.6 | . | 1.7 | . | . | . | . | . | 0.0 | 13.6 | 1.2 | 8.3 | 12.4 | . | | 70.4 | 140 | + 20 | 13 | 12 | . | . |
| | | Wolgast | 8 | . | . | . | . | . | . | . | 3.4 | 1.7 | . | . | . | 0.5 | 0.8 | 7.0 | 9.8 | 1.5 | . | 0.7 | . | . | . | . | . | 2.3 | 4.9 | 2.7 | 8.7 | 0.2 | . | | 44.2 | 81 | − 10 | 13 | 9 | . | . |
| | O. Stralsund, Rügen | Greifswald (Stadt) | 5 | 0.1 | 1.4 | . | . | . | . | . | 2.0 | . | . | 0.4 | 1.3 | 0.7 | 0.6 | 9.6 | 11.1 | 2.5 | 0.0 | 1.0 | . | . | . | . | . | . | 4.7 | 2.0 | 12.8 | 0.5 | . | | 50.7 | 88 | − 7 | 15 | 10 | . | . |
| | | Groß-Zicker | 3 | 0.2 | . | . | . | . | . | . | 3.0 | . | 2.5 | . | . | 1.2 | . | 15.5 | 12.0 | 2.5 | . | 1.3 | . | . | . | . | . | 0.1 | 4.1 | 8.1 | . | . | . | | 50.5 | 116 | + 7 | 11 | 9 | . | . |
| | | Altenkirchen, Kr. Rügen | 10 | 4.8 | . | . | . | . | . | . | 12.0 | 0.1 | . | . | . | . | . | 12.7 | 18.7 | . | . | . | . | . | . | . | . | 3.5 | 6.2 | 2.1 | . | . | . | | 60.1 | 122 | + 11 | 8 | 7 | . | . |
| | | Gingst | 8 | . | 4.7 | . | . | . | . | . | 9.6 | 0.2 | 3.9 | . | . | 0.5 | 4.8 | 17.4 | 1.0 | 0.0 | . | . | . | . | . | . | 1.2 | 0.0 | 11.2 | 2.0 | 0.1 | . | | 56.6 | 119 | + 9 | 12 | 9 | . | . |
| | | Stralsund | 5 | 0.4 | 3.9 | . | . | . | . | . | 7.2 | 0.6 | 1.6 | 1.4 | 0.5 | . | 0.3 | 3.5 | 8.8 | 0.3 | 0.0 | 0.5 | . | . | . | . | . | 0.1 | . | 6.6 | 8.0 | 0.5 | . | | 44.2 | 83 | − 9 | 16 | 8 | . | . |
| | Ostsee | Starkow | 7 | 1.5 | 4.3 | . | . | . | . | 0.0 | 11.3 | 0.4 | 0.7 | 1.2 | 0.3 | 0.2 | . | 13.9 | 8.3 | 0.5 | 0.3 | 0.0 | . | . | . | . | . | . | . | 8.4 | 4.5 | 3.8 | . | | 59.6 | 113 | + 7 | 15 | 9 | . | . |
| | | Laage | 25 | 6.5 | 1.6 | . | . | . | . | . | 13.7 | 0.1 | 1.0 | . | . | 0.8 | . | 15.3 | 2.0 | 2.3 | 0.1 | 1.0 | . | . | . | . | . | . | . | 2.5 | 7.2 | . | . | | 54.1 | 93 | − 4 | 13 | 10 | . | . |
| | | Marlow | 10 | 2.8 | 8.0 | . | . | . | . | . | 26.8 | . | 1.1 | . | 1.4 | . | . | 36.9 | 7.4 | 8.9 | 1.6 | 2.5 | . | . | . | . | . | . | . | 8.0 | 6.3 | 5.4 | . | | 117.1 | 217 | + 63 | 13 | 13 | . | . |
| | | Zingst | 1 | 0.3 | 1.7 | . | . | . | . | . | 4.8 | 1.0 | 3.3 | 0.1 | 0.0 | . | 0.3 | 10.7 | 10.6 | 0.2 | . | . | . | . | . | . | . | . | 6.9 | 5.1 | 0.7 | . | | 45.7 | 87 | − 7 | 13 | 8 | . | . |
| Mecklenbg. Küste | Warnow | Groß-Niendorf | 65 | 3.0 | . | . | . | . | . | . | 16.0 | 0.6 | . | . | . | 3.9 | . | 2.4 | 5.3 | 7.8 | 0.2 | . | . | . | . | . | . | 2.0 | 1.8 | . | 4.8 | 2.8 | . | | 50.6 | | | 12 | 10 | . | . |
| | | Goldberg | 50 | 8.4 | 4.9 | . | . | . | . | . | 10.4 | 1.5 | . | . | . | 4.3 | 0.1 | 9.0 | 3.2 | 5.0 | 0.3 | 0.3 | . | . | . | . | . | 4.5 | 0.2 | 1.0 | 4.0 | 3.1 | . | | 60.2 | 100 | 0 | 16 | 12 | . | . |
| | | Güstrow | 12 | 5.1 | 5.5 | 0.0 | . | . | . | . | 7.2 | 0.0 | 0.0 | . | 0.0 | 1.3 | 0.0 | 9.9 | 3.4 | 0.9 | 0.3 | 1.3 | . | . | . | . | . | 1.8 | . | 0.4 | 5.7 | 3.2 | 0.0 | | 46.0 | 82 | − 10 | 13 | 10 | . | . |
| | | Bernitt | 60 | 0.4 | 2.0 | . | . | . | . | . | 9.6 | . | . | 0.9 | . | . | . | 5.1 | 2.2 | . | 0.2 | 0.1 | . | . | . | . | . | . | . | 0.2 | 6.3 | 3.5 | . | | 30.5 | 52 | − 29 | 11 | 6 | . | . |
| | Ostsee | Warnemünde | 1 | 2.8 | 0.8 | . | . | . | . | 0.0 | 3.1 | 0.0 | 0.0 | . | 0.0 | 3.7 | 1.2 | 12.6 | 2.5 | 0.1 | 0.0 | 0.0 | . | . | . | . | . | 0.0 | . | 21.0 | 6.9 | 0.0 | . | | 54.7 | 108 | + 4 | 10 | 8 | . | . |
| | | Rerik | 5 | 5.2 | 0.3 | . | . | . | . | . | 12.5 | . | 0.5 | . | . | 0.5 | 0.9 | 2.5 | 3.6 | 1.5 | 0.2 | 0.1 | . | . | . | . | . | . | . | 0.7 | 9.7 | 1.9 | 0.1 | | 40.2 | | | 15 | 7 | . | . |
| | | Groß-Schwansee | 17 | 6.1 | . | . | . | . | . | . | 0.3 | . | 0.8 | . | . | 3.6 | 1.2 | . | 7.8 | 3.5 | . | . | . | . | . | . | . | . | . | . | 6.3 | 2.2 | . | | 31.8 | | | 9 | 7 | . | . |
| Schleswig-holsteinische Ostküste | Trave | Oldesloe | 18 | 11.6 | . | . | . | . | . | . | 3.6 | 3.7 | 0.0 | 0.0 | . | 7.0 | 0.3 | . | 11.1 | 12.8 | 0.0 | . | . | . | . | . | . | . | . | 1.0 | 0.1 | . | | 51.2 | 91 | − 5 | 9 | 7 | . | . |
| | | Nusse | 41 | 2.9 | . | . | . | . | . | . | 1.1 | 0.6 | 0.7 | . | . | 5.7 | 1.5 | . | 10.6 | 8.2 | 1.6 | 0.3 | . | . | . | . | . | . | . | 1.7 | 0.3 | . | | 35.2 | 56 | − 27 | 12 | 8 | . | . |
| | | Ratzeburg, Kr. Lauen- | 11 | 4.5 | 0.1 | . | . | . | . | . | 4.7 | 0.2 | 0.4 | . | . | 6.5 | 7.0 | 0.2 | 8.2 | 5.3 | 7.6 | 2.4 | . | . | . | . | . | . | . | 2.4 | 2.6 | . | | 52.1 | 84 | − 10 | 14 | 10 | . | . |
| | | Ahrensbök [burg | 59 | 7.5 | . | . | . | . | . | . | 3.3 | 0.1 | . | . | . | 2.1 | 0.9 | . | 13.6 | 3.4 | 4.7 | 0.7 | . | . | . | . | . | . | . | 6.8 | 0.8 | . | | 43.9 | 68 | − 21 | 11 | 7 | . | . |
| | | Kaeselow | 48 | 6.2 | 0.4 | . | . | . | . | . | 3.2 | . | 0.6 | . | . | 2.1 | 0.6 | . | 6.5 | 4.0 | 0.1 | 0.4 | . | . | . | . | . | . | . | 5.7 | 5.8 | . | | 35.6 | | | 12 | 7 | . | . |
| | | Rehna | 25 | 5.0 | . | . | . | . | . | . | 1.6 | . | . | . | . | 4.8 | 1.7 | . | 10.4 | 7.1 | . | 0.2 | . | . | . | . | . | . | . | 4.9 | 1.8 | . | | 38.3 | | | 9 | 8 | . | . |
| | Ostsee | Dahmeshöved | 9 | 4.3 | . | . | . | . | . | . | . | . | . | . | . | 2.5 | . | . | 3.2 | 2.0 | . | . | . | . | . | . | . | . | . | . | 4.5 | 5.3 | . | | 21.8 | 43 | − 29 | 6 | 6 | . | . |
| | | Petersdorf (Fehmarn) | 2 | 0.2 | . | . | . | . | . | . | 1.3 | 0.6 | 0.7 | . | . | 0.9 | 1.0 | . | 3.1 | . | . | . | . | . | . | . | . | . | . | 3.4 | 4.4 | 1.1 | . | | 16.7 | 38 | − 28 | 10 | 6 | . | . |
| | | Lensahn | 12 | 3.2 | . | . | . | . | . | . | . | 0.0 | 1.1 | . | . | 0.0 | 1.9 | . | 11.8 | 0.9 | . | . | . | . | . | . | . | . | 0.3 | 4.7 | 3.6 | . | | 27.5 | | | 8 | 6 | . | . |
| | | Schönberg i. Holst. | 5 | 0.9 | . | . | . | . | . | . | 0.1 | . | 0.2 | . | . | . | 0.3 | . | 16.8 | 1.6 | 0.3 | 0.6 | . | . | . | . | . | . | . | 0.7 | 9.7 | 1.2 | . | | 32.4 | 59 | − 22 | 11 | 4 | . | . |
| | | Neukirchen | 40 | 4.8 | . | . | . | . | . | . | 0.3 | 1.7 | . | . | . | 1.9 | . | . | 11.5 | 7.9 | . | . | . | . | . | . | . | . | . | . | 7.9 | 3.4 | . | | 39.4 | 71 | − 16 | 8 | 7 | . | . |
| | | Bornhöved | 42 | 4.3 | . | . | . | . | . | . | 0.6 | . | . | . | . | 4.7 | . | . | 8.5 | 6.7 | 4.7 | 0.6 | . | . | . | . | . | . | . | . | 5.9 | 0.1 | . | | 36.1 | 60 | − 24 | 10 | 6 | . | . |
| | | Sieversdorf | 30 | 3.4 | . | . | . | . | . | . | 0.8 | 1.8 | 0.5 | . | . | 0.3 | 0.3 | . | 4.2 | 5.2 | 2.5 | 0.6 | . | . | . | . | . | . | . | . | 9.8 | 0.6 | . | | 30.0 | | | 12 | 6 | . | . |
| | | Klein Waabs | 35 | 0.1 | . | . | . | . | . | . | . | 1.1 | 0.0 | . | . | 0.0 | 0.0 | . | 6.6 | 1.2 | 0.6 | . | . | . | . | . | 0.0 | . | . | 0.6 | 6.5 | 1.3 | . | | 18.0 | 33 | − 37 | 8 | 5 | . | . |
| | | Brebel | 21 | . | 0.2 | . | . | . | . | . | . | 0.6 | 0.0 | 0.1 | . | . | 0.3 | 0.6 | 9.7 | 0.9 | 0.7 | 0.0 | . | . | . | . | . | . | . | 1.8 | 5.0 | 0.0 | . | | 19.9 | | | 10 | 3 | . | . |
| | | Schleswig (Stadtfeld) | 20 | . | 0.0 | . | . | . | . | . | . | 0.4 | 0.0 | 0.1 | . | . | 0.0 | 0.0 | 12.2 | 3.3 | 0.7 | . | . | . | . | . | . | 0.0 | 0.0 | 0.9 | 3.3 | 0.0 | . | | 20.9 | 33 | − 42 | 7 | 3 | . | . |
| | | Norgaardholz | 7 | . | . | 0.0 | . | . | . | . | . | 2.5 | 0.6 | . | . | 1.2 | 0.0 | 6.9 | 0.7 | 0.5 | . | . | . | . | . | . | . | . | . | 1.3 | 6.3 | 0.1 | . | | 20.1 | 38 | − 33 | 9 | 5 | . | . |
| | | Glücksburg (Ostsee) | 40 | . | 0.1 | . | . | . | . | . | . | 0.8 | 0.3 | . | . | 0.1 | . | 12.5 | 0.8 | 0.9 | . | . | . | . | . | . | . | . | . | 3.0 | 3.5 | . | . | | 22.0 | 36 | − 39 | 9 | 3 | . | . |

## Von der dänischen Grenze bis zur Elbe

| | | | | | | | | | | | | | | | | | | | | | | | | | | | | | | | | | | | | | | | | |
|---|---|---|---|---|---|---|---|---|---|---|---|---|---|---|---|---|---|---|---|---|---|---|---|---|---|---|---|---|---|---|---|---|---|---|---|---|---|---|---|---|
| Schleswig-holsteinische Westküste | Nordsee | Morsum | 7 | . | 0.2 | . | . | . | . | . | . | 2.3 | 1.1 | 0.2 | . | . | 2.9 | 1.4 | 29.9 | 0.1 | 2.7 | 0.1 | . | . | . | . | . | . | . | . | . | . | . | | 40.9 | | | 10 | 6 | . | . |
| | | List | 5 | . | 0.0 | . | . | . | . | 0.3 | . | 2.8 | 0.7 | . | 0.0 | . | 2.1 | 1.0 | 19.4 | 0.4 | . | . | . | . | . | . | . | 0.0 | 0.0 | . | . | 0.0 | . | . | | 26.7 | 66 | − 14 | 7 | 4 | . | . |
| | | Klanxbüll | 4 | . | 0.1 | . | . | . | . | 0.0 | . | 2.0 | 1.4 | 0.5 | 0.1 | . | 0.9 | 0.3 | 8.8 | 0.5 | . | . | . | . | . | . | 0.1 | 0.0 | . | . | 0.0 | 0.0 | . | | 14.7 | 31 | − 33 | 10 | 3 | . | . |
| | | Westerland | 6 | 0.0 | 0.0 | . | . | . | . | 0.0 | . | 0.5 | 0.6 | 0.2 | 0.0 | . | 1.8 | 1.5 | 12.5 | 0.6 | 2.5 | 0.0 | . | . | . | . | 0.0 | 0.0 | 0.0 | . | 0.0 | 0.0 | 0.0 | | 20.2 | 43 | − 26 | 8 | 4 | . | . |
| | | Wyk | 7 | . | . | . | . | . | . | 0.1 | . | 1.7 | . | 0.5 | . | . | 1.5 | 1.2 | 13.4 | 0.3 | 4.1 | . | . | . | . | . | . | . | . | . | 0.1 | . | . | | 22.9 | 46 | − 27 | 9 | 5 | . | . |
| | | Bredstedt | 12 | . | . | . | . | . | . | . | . | 2.0 | 0.1 | 0.6 | . | . | 3.3 | 0.5 | 12.0 | 2.4 | 1.2 | . | . | . | . | . | . | . | . | . | 1.2 | 0.5 | . | | 23.8 | 44 | − 30 | 10 | 6 | . | . |
| | | Pellworm | 1 | . | 0.3 | 0.0 | . | . | . | . | . | 0.0 | . | 0.2 | . | . | 2.4 | 0.3 | 12.5 | 1.3 | 0.7 | 0.1 | . | . | . | . | . | 0.0 | 0.0 | 0.0 | 0.0 | . | | | 17.8 | 38 | − 29 | 8 | 3 | . | . |

**Juni** — **Tägliche Niederschlagshöhen in Millimetern, gemessen um 7 Uhr morgens** — **1942**

| Flußgebiet | | Ort | Seehöhe m | 1 | 2 | 3 | 4 | 5 | 6 | 7 | 8 | 9 | 10 | 11 | 12 | 13 | 14 | 15 | 16 | 17 | 18 | 19 | 20 | 21 | 22 | 23 | 24 | 25 | 26 | 27 | 28 | 29 | 30 | 31 | Monatssumme mm | % der Norm. | Abweichung v. d. Norm. | Zahl der Tage mit Niederschl. ≥0.1 | Niederschl. ≥1.0 | * ≥0.1 | ⊠ |
|---|---|---|---|---|---|---|---|---|---|---|---|---|---|---|---|---|---|---|---|---|---|---|---|---|---|---|---|---|---|---|---|---|---|---|---|---|---|---|---|
| Schleswig-holsteinische Westküste | Treene | Ipernstedt | 7 | . | . | . | . | . | . | . | . | 1.4 | 0.6 | 2.4 | . | 0.4 | 0.6 | 0.4 | 14.0 | 0.3 | 5.0 | . | . | . | . | . | . | . | . | . | 0.5 | . | . | | 25.6 | | | 10 | 4 | . | . |
| | | Westerhever | 1 | . | . | . | . | . | . | . | . | . | . | . | . | . | 3.1 | 0.4 | 15.5 | 3.4 | 3.7 | . | . | . | . | . | . | . | . | . | 0.2 | 0.0 | 0.0 | | 26.3 | 53 | − 23 | 6 | 4 | . | . |
| | Eider | Rendsburg | 7 | . | 0.2 | . | . | . | . | . | 0.2 | 0.8 | . | 0.4 | . | . | 1.3 | 0.4 | 9.1 | 4.2 | 0.7 | 0.3 | . | . | . | . | . | . | . | . | 2.0 | 0.2 | . | | 19.8 | 32 | − 42 | 12 | 4 | . | . |
| | | Erfde | 14 | . | . | . | . | . | . | . | . | 0.1 | . | 0.2 | . | . | . | . | 12.8 | 1.8 | 2.1 | 0.3 | . | . | . | . | . | . | . | . | . | . | . | | 17.3 | 28 | − 43 | 6 | 3 | . | . |
| | | Eggebek | 16 | . | . | . | . | . | . | . | . | 0.3 | 0.5 | . | . | . | . | . | 16.5 | 3.2 | 1.6 | . | . | . | . | . | . | . | . | 0.3 | 3.4 | . | . | | 25.8 | 45 | − 32 | 7 | 4 | . | . |
| | Nordsee | Büsum | 7 | . | . | . | . | . | . | . | . | 0.3 | . | . | . | . | 1.1 | 0.6 | 19.2 | 0.0 | 3.5 | . | . | . | . | . | . | . | . | . | 0.1 | . | . | | 24.8 | 46 | − 29 | 6 | 3 | . | . |
| | | Helse | 2 | . | . | . | . | . | . | . | 0.6 | . | . | . | . | . | 6.4 | 4.4 | 22.4 | 0.5 | . | 0.0 | . | 0.3 | . | . | . | . | . | . | . | . | . | | 34.6 | 65 | 19 | 6 | 3 | . | . |
| | | Gettorf | 30 | . | . | 0.1 | . | . | . | . | 0.4 | 0.0 | 0.3 | . | . | 0.2 | 0.7 | 0.0 | 11.9 | 7.7 | 0.5 | 0.2 | . | . | . | . | 0.0 | . | . | 0.2 | 7.3 | 0.4 | . | | 29.9 | 52 | − 28 | 12 | 3 | . | . |
| | | Albersdorf | 45 | . | . | . | . | . | . | . | 5.1 | 1.2 | 0.5 | 0.4 | . | . | 2.2 | 1.6 | 14.8 | 0.9 | 1.3 | . | . | . | . | . | . | . | . | . | 1.7 | 0.1 | . | | 29.8 | | | 11 | 7 | . | . |
| **Elbe** | | | | | | | | | | | | | | | | | | | | | | | | | | | | | | | | | | | | | | | | |
| Böhmische Elbe | Elbe | Albendorf | 475 | 10.2 | . | . | . | . | . | . | 0.7 | . | . | 2.8 | 2.0 | 3.1 | 0.2 | 0.8 | 24.5 | 11.9 | 3.1 | . | . | . | . | . | . | 4.5 | . | . | . | 1.0 | 0.0 | | 64.8 | | | 12 | 9 | . | . |
| | | Kudowa, Bad | 388 | 12.8 | . | . | . | . | . | . | 1.1 | 1.6 | 2.0 | 2.6 | 5.1 | 5.3 | 3.1 | . | 26.1 | 6.1 | 2.9 | 0.9 | 0.2 | . | . | . | . | . | 3.6 | . | 0.8 | 3.6 | 0.1 | | 77.9 | 97 | − 2 | 17 | 13 | . | . |
| | J. | Groß Iser | 845 | 2.6 | 3.3 | . | . | . | . | . | 4.2 | 0.7 | . | 0.7 | 1.1 | 0.2 | 2.5 | 11.9 | 21.0 | 10.4 | 2.8 | 0.9 | 0.4 | . | . | . | . | . | 1.2 | . | 7.5 | 12.2 | 0.8 | | 84.4 | 62 | − 52 | 18 | 12 | . | . |
| | M. | Philippsreut | 924 | 1.9 | . | . | . | . | . | . | 0.9 | 0.5 | 3.3 | 1.9 | 0.4 | 6.4 | 3.2 | 0.5 | 17.1 | 13.4 | . | 3.6 | . | . | . | . | . | . | 1.3 | . | . | 3.7 | . | | 58.1 | 48 | − 64 | 14 | 10 | . | . |
| | Eger | Weißenstadt | 630 | 9.4 | 5.4 | . | . | . | . | . | . | 1.4 | 11.1 | 6.2 | 2.5 | 0.4 | 3.2 | 6.2 | 2.8 | 3.4 | . | 1.6 | . | . | . | . | . | . | . | 0.1 | . | . | | 53.7 | | | 13 | 11 | . | . |
| | | Marktleuthen | 555 | 6.1 | 2.5 | . | . | . | . | . | . | 4.5 | . | 11.6 | 6.1 | 3.0 | 5.0 | 3.5 | 1.5 | 4.3 | 1.1 | . | . | . | . | . | . | . | . | . | . | . | | 49.2 | 72 | − 19 | 11 | 11 | . | . |
| | | Wunsiedel | 538 | 2.7 | 1.5 | . | . | . | . | . | 0.3 | 1.1 | . | 5.0 | 6.4 | 1.6 | 2.0 | 5.6 | 2.1 | 4.6 | 1.1 | 0.0 | . | . | . | . | . | . | . | . | 0.5 | . | | 34.5 | 50 | − 35 | 13 | 11 | . | . |
| | | Kösseine | 940 | 5.7 | 1.3 | . | . | . | . | . | . | . | . | 2.1 | 9.9 | 1.5 | 2.4 | 5.6 | 3.4 | 4.5 | 5.0 | 0.8 | . | . | . | . | . | . | . | . | 0.1 | . | | 42.3 | 51 | − 41 | 12 | 10 | . | . |
| | | Aschberg | 910 | 4.9 | 4.2 | . | . | . | . | . | 0.1 | 1.1 | . | 7.7 | 5.0 | 3.3 | 0.6 | 11.5 | 1.4 | 1.8 | 0.1 | . | . | . | . | . | . | 3.7 | 0.2 | . | 2.5 | 1.6 | 0.1 | | 49.8 | 41 | − 71 | 17 | 12 | . | . |
| Reichsgrenze bis Mulde | E. | Schandau, Bad | 123 | 3.5 | 0.6 | . | . | . | . | . | . | 1.5 | . | 3.2 | . | 1.2 | 0.2 | 1.8 | 14.4 | 8.2 | 13.8 | 2.4 | 0.1 | . | . | . | . | . | 2.2 | . | 3.1 | 3.6 | . | | 59.8 | 76 | − 19 | 15 | 12 | . | . |
| | Gottleuba | Oelsen | 552 | 2.9 | 0.2 | . | . | . | . | . | 0.3 | 1.6 | . | 5.3 | 0.5 | 1.1 | . | 9.8 | 13.2 | 2.2 | 8.8 | 0.6 | 0.0 | . | . | . | . | 1.0 | . | 3.6 | 4.3 | 0.2 | | 55.6 | 60 | − 38 | 16 | 11 | . | . |
| | | Markersbach, Kr. Pirna | 357 | 3.2 | 1.8 | . | . | . | . | . | 0.2 | 1.2 | . | 5.0 | 0.4 | 0.8 | . | 12.8 | 17.0 | 3.1 | 16.6 | 0.3 | . | . | . | . | . | 1.4 | . | 4.1 | 11.6 | 0.7 | | 80.2 | 87 | − 12 | 16 | 11 | . | . |
| | Gottleuba bis Wilsdr. | Bischofswerda | 284 | 2.1 | 0.6 | . | . | . | . | . | . | 0.5 | . | 4.4 | . | 1.5 | 1.0 | 3.0 | 17.0 | 6.0 | 2.7 | . | 1.0 | . | . | . | . | 0.6 | . | 5.4 | 4.7 | . | | 50.5 | 53 | − 46 | 14 | 11 | . | . |
| | | Stolpen | 255 | 6.3 | 1.9 | . | . | . | . | . | 0.0 | 2.4 | . | 3.2 | 0.5 | 1.6 | . | 0.0 | 18.1 | 3.5 | 1.2 | . | . | . | . | . | . | 2.2 | . | 2.7 | 4.7 | . | | 48.3 | 53 | − 43 | 12 | 11 | . | . |
| | | Schellerhau | 763 | 2.8 | . | . | . | . | . | . | 0.5 | 1.9 | . | 5.2 | 2.0 | 0.1 | 0.4 | 2.0 | 15.7 | 3.6 | 8.5 | 2.0 | . | . | . | . | . | 1.6 | . | 8.8 | 6.8 | 0.3 | | 62.2 | | | 16 | 12 | . | . |
| | Weisseritz | Kipsdorf | 544 | 5.6 | . | . | . | . | . | . | 0.6 | . | . | 5.0 | . | 2.1 | . | 2.5 | 14.3 | 6.2 | 13.1 | 0.9 | . | . | . | . | 4.5 | 0.4 | . | 8.3 | . | . | | 62.9 | 58 | − 45 | 12 | 9 | . | . |
| | | Karsdorf | 325 | 2.2 | . | . | . | . | . | . | 1.4 | 0.9 | . | 2.8 | . | 2.0 | . | 2.5 | 10.5 | 4.5 | 0.2 | . | . | . | . | . | . | 0.3 | . | 4.0 | 2.4 | 0.4 | | 34.1 | | | 13 | 9 | . | . |
| | | Rabenau | 304 | Tabelle nicht mehr vorhanden | | | | | | | | | | | | | | | | | | | | | | | | | | | | | | *30.0* | *38* | *− 50* | | | | |
| | Elbe | Dresden (Flugh.) | 229 | 5.3 | 0.1 | . | . | . | . | . | 0.0 | 0.7 | . | 3.9 | . | 1.6 | 0.5 | 1.2 | 13.2 | 3.5 | 3.8 | 0.0 | 0.6 | . | . | . | . | 0.0 | . | 4.8 | 3.2 | 0.0 | | 42.4 | 58 | − 31 | 13 | 9 | . | . |
| | | Wahnsdorf | 246 | 2.3 | 0.0 | . | . | . | . | . | 0.0 | 1.3 | . | 7.9 | . | 2.0 | 0.0 | 0.8 | 10.1 | 2.1 | 0.2 | 0.0 | 0.1 | . | . | . | 0.0 | 0.0 | . | 6.0 | 1.8 | 0.1 | | 34.7 | 50 | − 35 | 12 | 8 | . | . |
| | Triebisch | Grillenburg | 367 | 3.0 | 0.0 | . | . | . | . | . | 2.0 | 3.7 | . | 4.3 | . | 2.4 | . | 3.4 | 6.4 | 4.3 | 1.2 | . | . | . | . | . | . | 0.5 | . | 9.8 | 4.9 | . | | 45.9 | 52 | − 43 | 12 | 11 | . | . |
| | | Tanneberg | 250 | 5.0 | 0.8 | . | . | . | . | . | 0.6 | 2.0 | . | 4.8 | 1.0 | 3.2 | . | 11.5 | 0.5 | 1.0 | 2.0 | . | . | . | . | . | . | 3.0 | . | 4.2 | 3.0 | 1.3 | | 43.9 | 59 | − 30 | 15 | 12 | . | . |
| | E. | Meißen | 105 | 2.7 | . | . | . | . | . | . | 1.1 | 0.1 | . | 8.6 | . | 2.0 | 0.2 | 2.4 | 4.1 | 0.2 | 1.5 | . | . | . | . | . | . | 0.0 | . | 5.5 | 1.2 | 0.1 | | 29.7 | 45 | − 37 | 13 | 9 | . | . |
| | | Wutzschwitz | 149 | 1.6 | . | . | . | . | . | . | 8.1 | . | . | 7.0 | . | 2.9 | 1.8 | 2.3 | 0.6 | . | 2.7 | . | . | . | . | . | . | . | . | 7.5 | 1.5 | . | | 36.0 | | | 10 | 9 | . | . |
| | Döllnitz | Riesa-Gröba | 98 | 1.2 | . | . | . | . | . | . | 2.3 | . | . | 4.5 | . | 1.6 | 4.0 | 1.1 | 1.6 | 0.2 | . | . | . | . | . | . | 0.1 | . | . | 2.8 | 0.7 | . | | 20.1 | 32 | − 43 | 11 | 8 | . | . |
| | | Mügeln | 165 | . | . | . | . | . | . | . | 5.6 | 2.5 | 1.0 | 2.0 | 1.5 | 0.8 | 0.4 | 0.6 | 0.2 | . | . | 0.1 | . | . | . | . | . | 0.2 | . | 10.0 | 6.0 | 5.9 | | 36.1 | 45 | − 44 | 14 | 8 | . | . |
| | Elbe | Reudnitz | 153 | 0.1 | . | . | . | . | . | . | 5.0 | . | . | 4.5 | . | 1.1 | 1.0 | 1.5 | 0.2 | 0.5 | 0.2 | 0.1 | . | . | . | . | . | . | . | 4.5 | 2.0 | . | | 20.7 | 33 | − 43 | 12 | 7 | . | . |
| | | Belgern | 100 | . | . | . | . | . | . | . | 4.5 | . | . | 3.3 | . | 2.7 | 0.2 | 1.0 | 0.2 | 0.0 | 0.0 | 0.1 | . | . | . | . | . | 0.6 | . | 2.9 | 2.1 | . | | 17.6 | 36 | − 32 | 10 | 6 | . | . |
| | | Schmiedeberg, Bad | 92 | . | . | . | . | . | . | . | 1.8 | . | . | 0.5 | . | . | 0.2 | 1.2 | . | 1.9 | . | 0.1 | . | . | . | . | . | . | . | 4.3 | 0.3 | . | | 10.3 | 20 | − 40 | 8 | 4 | . | . |
| | Schwarze Elster | Kamenz | 185 | 1.6 | 0.8 | . | . | . | . | . | 0.7 | 1.3 | . | 8.0 | . | 0.3 | 1.0 | 0.4 | 13.7 | 0.1 | . | 0.0 | 0.1 | . | . | . | . | . | . | 9.9 | 4.1 | . | | 42.0 | 49 | − 43 | 13 | 7 | . | . |
| | | Lautawerk | 121 | 1.9 | 0.2 | . | . | . | . | . | 3.1 | 0.2 | . | 5.0 | . | 0.4 | 2.2 | 0.4 | 13.6 | 1.0 | . | . | . | . | . | . | . | . | . | 2.9 | 2.7 | . | | 33.6 | 58 | − 25 | 12 | 8 | . | . |
| | | Sallgast | 133 | 2.0 | 2.2 | . | . | . | . | . | . | . | 0.1 | . | 0.0 | . | . | . | 14.9 | 0.9 | 1.1 | . | . | . | . | . | 2.9 | 1.0 | . | . | . | . | | 25.1 | | | 8 | 6 | . | . |
| | | Elsterwerda | 90 | 1.1 | . | . | . | . | . | . | 2.0 | . | . | 4.0 | . | 1.5 | 1.5 | 2.0 | 7.0 | 2.5 | . | . | . | . | . | . | . | . | . | 8.5 | 3.2 | . | | 33.3 | 54 | − 28 | 10 | 10 | . | . |
| | | Pulsnitz | 300 | 3.4 | 3.3 | . | . | . | . | . | 5.1 | 0.4 | . | 6.4 | . | 2.3 | 4.1 | 0.0 | 16.7 | 0.2 | 0.3 | . | 0.0 | . | . | . | . | 0.2 | . | 7.8 | 5.3 | . | | 55.5 | 60 | − 37 | 13 | 9 | . | . |
| | | Kroppen | 101 | 3.5 | 3.8 | . | . | . | . | . | 2.5 | 0.6 | . | 4.3 | . | 1.4 | 1.6 | 1.4 | 16.8 | 0.1 | 0.0 | 0.0 | . | . | . | . | . | 0.0 | . | 10.1 | 3.1 | 0.1 | | 49.3 | 75 | − 16 | 13 | 10 | . | . |
| | | Radeburg | 148 | 2.0 | 0.6 | . | . | . | . | . | . | 1.0 | . | 8.1 | . | 1.1 | 0.7 | 1.4 | 13.0 | 0.4 | 0.6 | . | 0.0 | . | . | . | . | 0.0 | . | 4.2 | 4.1 | 0.4 | | 37.6 | 56 | − 30 | 13 | 8 | . | . |
| | | Großenhain | 125 | 1.2 | . | . | . | . | . | . | 0.9 | 1.2 | . | 6.7 | . | 1.4 | 2.2 | 0.3 | 5.8 | 0.4 | . | 0.0 | 0.0 | . | . | . | 0.0 | 0.0 | . | 4.5 | 2.6 | . | | 27.2 | 43 | − 36 | 11 | 8 | . | . |
| | | Doberlug | 96 | 3.1 | . | . | . | . | . | . | 0.2 | . | . | 3.0 | . | 0.0 | 0.1 | 1.5 | 8.6 | 1.3 | . | 0.1 | . | . | . | . | . | . | . | 0.8 | 3.4 | . | | 22.1 | 34 | − 43 | 10 | 6 | . | . |

# Tägliche Niederschlagshöhen in Millimetern, gemessen um 7 Uhr morgens



| Flußgebiet | | Ort | Seehöhe m | 1 | 2 | 3 | 4 | 5 | 6 | 7 | 8 | 9 | 10 | 11 | 12 | 13 | 14 | 15 | 16 | 17 | 18 | 19 | 20 | 21 | 22 | 23 | 24 | 25 | 26 | 27 | 28 | 29 | 30 | 31 | Monatssumme mm | Monatssumme % der Norm. | Abweichung v. d. Norm. | Zahl der Tage mit Niederschl. ≧ 0.1 | Niederschl. ≧ 1.0 | * ≧ 0.1 | * |
|---|---|---|---|---|---|---|---|---|---|---|---|---|---|---|---|---|---|---|---|---|---|---|---|---|---|---|---|---|---|---|---|---|---|---|---|---|---|---|---|
| Reichsgrenze bis Mulde | Schwarze Elster | Krassig | 95 | 1.1 | . | . | . | . | . | . | . | . | . | 0.2 | . | 2.4 | 1.5 | 0.5 | 6.4 | 1.2 | . | 0.3 | . | . | . | . | . | . | 0.4 | . | 3.5 | 1.1 | . | | 18.6 | | | 11 | 7 | . | . |
| | | Glücksburg | 84 | . | . | . | . | . | . | . | . | . | . | . | . | . | 0.4 | 1.2 | 0.8 | 1.5 | . | . | . | . | . | . | . | . | 1.8 | . | 4.0 | 0.5 | . | | 10.2 | 19 | − 42 | 7 | 4 | . | . |
| | | Uebigau | 84 | 1.4 | . | . | . | . | . | . | 4.8 | . | . | . | . | 3.4 | 2.5 | 6.3 | 2.6 | 1.7 | . | 0.3 | 0.2 | . | . | . | . | . | 2.6 | . | 3.1 | 1.6 | . | | 30.5 | 51 | − 30 | 12 | 10 | . | . |
| | Elbe | Zahna | 92 | . | . | . | . | . | . | . | . | . | . | . | . | . | 2.7 | 1.2 | 0.7 | . | 2.6 | 0.8 | . | . | . | . | . | 1.0 | . | . | 3.7 | 1.0 | . | | 13.7 | 25 | − 43 | 8 | 6 | . | . |
| | | Radis | 97 | . | . | . | . | . | . | . | . | . | . | 0.6 | . | . | 1.4 | 29.1 | 0.3 | 1.2 | 3.8 | . | . | . | . | . | . | . | 1.3 | . | 5.1 | 0.6 | . | | 43.4 | 80 | − 11 | 9 | 6 | . | . |
| Mulde | Zwickauer Mulde | Muldenberg (Talsperre) | 707 | 5.8 | 3.1 | . | . | . | . | . | 0.2 | 1.5 | . | 7.9 | 3.4 | 2.4 | 1.0 | 7.2 | 0.7 | 3.0 | 0.4 | . | . | . | . | . | . | 3.7 | 0.1 | . | 2.1 | 1.9 | . | | 44.4 | | | 16 | 12 | . | . |
| | | Carlsfeld | 824 | 5.7 | 5.0 | . | . | . | . | . | 0.0 | 2.8 | . | 7.1 | 3.5 | 2.5 | 0.6 | 11.5 | 1.1 | 3.6 | 0.0 | 0.8 | . | . | . | . | . | 3.5 | 2.8 | . | 2.0 | 2.0 | 0.9 | | 55.4 | 46 | − 64 | 16 | 13 | . | . |
| | | Eibenstock | 643 | 2.8 | 4.4 | . | . | . | . | . | 3.1 | 1.3 | . | 7.1 | 2.1 | 2.4 | 0.4 | 8.4 | 0.4 | 3.0 | 0.2 | . | 0.0 | . | . | . | . | 2.4 | 1.1 | . | 0.0 | 2.8 | 1.2 | | 43.1 | 45 | − 53 | 16 | 13 | . | . |
| | | Aue | 355 | 3.1 | 1.4 | . | . | . | . | . | 1.7 | 2.4 | . | 3.8 | 0.6 | 2.1 | 0.0 | 3.0 | 0.9 | 0.5 | 1.8 | 0.0 | . | . | . | . | . | 0.9 | 1.4 | . | 0.8 | 1.8 | 1.2 | | 27.4 | 26 | − 76 | 16 | 11 | . | . |
| | | Johanngeorgenstadt | 750 | 6.1 | 1.5 | . | . | . | . | . | 0.0 | 2.7 | . | 6.5 | 4.1 | 1.0 | 0.2 | 3.7 | 1.1 | 0.7 | 0.1 | 0.0 | 0.0 | . | . | . | . | 2.0 | 0.3 | . | 1.1 | 1.8 | 0.1 | | 33.0 | 30 | − 76 | 16 | 11 | . | . |
| | | Schwarzenberg | 518 | 3.5 | 1.5 | . | . | . | . | . | 0.4 | 3.2 | . | 5.6 | 1.8 | 2.4 | 0.1 | 4.3 | 0.5 | 1.0 | 0.3 | 0.3 | . | . | . | . | . | 0.2 | 3.3 | . | 0.9 | 2.7 | 4.7 | | 36.9 | 38 | − 60 | 18 | 11 | . | . |
| | | Neustädtel | 448 | 3.3 | 1.0 | . | . | . | . | . | 2.0 | 1.8 | . | 3.7 | 0.4 | 2.3 | 0.0 | 4.2 | 0.5 | 0.1 | 0.4 | 4.0 | 0.0 | . | . | . | . | 1.0 | 1.1 | . | 0.7 | 2.4 | 0.9 | | 29.8 | 28 | − 77 | 17 | 11 | . | . |
| | | Zwickau (Flugh.) | 305 | 2.6 | 1.1 | . | . | . | . | . | 1.9 | 0.8 | . | 3.4 | . | 2.9 | 0.4 | 8.5 | 0.0 | 0.0 | 0.1 | 0.0 | . | . | . | . | . | 0.0 | 1.0 | . | 0.3 | 1.1 | 0.0 | | 24.1 | 28 | − 62 | 12 | 8 | . | . |
| | | Glauchau | 255 | 0.5 | . | . | . | . | . | . | 0.7 | 3.6 | . | 7.3 | . | 3.0 | . | 9.6 | 0.1 | 2.4 | 3.8 | . | . | . | . | . | . | . | 3.5 | . | 1.8 | 2.8 | . | | 39.1 | 45 | − 48 | 12 | 9 | . | . |
| | | Penig | 204 | 6.4 | 0.0 | . | . | . | . | . | 0.0 | 0.2 | . | 9.1 | . | 2.4 | 0.2 | 4.2 | 0.2 | 2.6 | 0.3 | 0.0 | 0.0 | . | . | . | . | 1.2 | . | 4.4 | 1.5 | . | | 32.7 | 43 | − 43 | 12 | 8 | . | . |
| | | Stollberg | 420 | 5.2 | 0.1 | . | . | . | . | . | 2.5 | 1.1 | . | 3.8 | 2.7 | 2.4 | 0.3 | 2.1 | 1.0 | 0.9 | 10.0 | . | . | . | . | . | 0.4 | 1.7 | . | 2.8 | 3.5 | 1.7 | | 42.2 | 42 | − 57 | 17 | 13 | . | . |
| | | Chemnitz (Marstall) | 293 | 3.5 | 2.2 | . | . | . | . | . | 0.9 | 2.5 | . | 4.0 | . | 2.1 | . | 1.3 | . | 2.3 | 6.6 | 0.2 | . | . | . | . | . | . | 0.3 | . | 6.2 | 1.5 | 1.7 | | 35.3 | 44 | − 44 | 14 | 11 | . | . |
| | | Rochlitz | 166 | 2.3 | . | . | . | . | . | . | 1.3 | 0.1 | . | 6.9 | . | 0.9 | 1.7 | 4.2 | 1.3 | 4.2 | 1.1 | . | . | . | . | . | . | . | 0.2 | . | 10.2 | 2.7 | 0.0 | | 37.1 | 51 | − 35 | 13 | 10 | . | . |
| | Freiberger Mulde | Rechenberg | 570 | 3.0 | 0.7 | . | . | . | . | . | 0.5 | 1.0 | . | . | . | . | . | 2.3 | 9.5 | 2.5 | 4.1 | 0.6 | 0.2 | . | . | . | . | . | 2.4 | . | 12.1 | 7.0 | . | | 45.9 | 46 | − 55 | 13 | 9 | . | . |
| | | Mönchenfrei | 541 | 5.0 | 0.1 | . | . | . | . | . | 0.4 | 1.7 | . | 3.3 | . | 2.9 | 0.1 | 4.8 | 2.7 | 9.5 | 2.9 | 2.2 | 0.3 | . | . | . | . | 0.4 | . | 14.3 | 6.0 | . | | 56.6 | 62 | − 35 | 16 | 11 | . | . |
| | | Oberbobritzsch | 435 | 2.6 | 0.2 | . | . | . | . | . | 0.2 | 2.2 | . | 3.4 | . | 2.8 | . | 2.5 | 4.7 | 3.7 | 1.3 | . | 0.2 | . | . | . | . | 0.7 | . | 7.7 | 8.5 | 0.2 | | 40.9 | | | 15 | 10 | . | . |
| | | Roßwein | 201 | 1.4 | 0.4 | . | . | . | . | . | 0.5 | 0.7 | . | 8.2 | . | 2.3 | 0.5 | 0.9 | 0.6 | 2.1 | 8.0 | . | . | . | . | . | . | . | 4.1 | 6.1 | . | | 35.8 | 44 | − 45 | 13 | 7 | . | . |
| | | Hainichen | 319 | 2.5 | 0.1 | . | . | . | . | . | 0.0 | 2.5 | . | 9.7 | . | 6.1 | 0.1 | 0.8 | 1.1 | 1.8 | 1.5 | 0.0 | 0.3 | . | . | . | . | 0.2 | . | 8.1 | 2.7 | 0.1 | | 37.6 | 47 | − 43 | 15 | 9 | . | . |
| | Freiberger Mulde, Zschopau | Fichtelberg | 1213 | 6.1 | 2.4 | . | . | . | . | . | 0.0 | 0.3 | . | 7.3 | 3.3 | 1.5 | 0.0 | 6.2 | 1.7 | 3.7 | 0.1 | 0.0 | 0.0 | . | . | . | . | 0.2 | 0.7 | . | 2.6 | 4.0 | 0.2 | | 40.3 | 33 | − 80 | 15 | 10 | . | . |
| | | Cranzahl | 640 | 2.1 | 1.2 | . | . | . | . | . | 0.0 | 4.3 | . | 5.4 | 2.8 | 1.0 | . | 4.1 | 1.0 | 2.5 | 0.6 | 0.7 | . | . | . | . | . | . | 1.5 | . | 2.5 | 2.0 | 2.3 | | 34.0 | | | 15 | 13 | . | . |
| | | Schmalzgrube | 604 | 7.8 | 1.0 | . | . | . | . | . | . | 3.6 | . | 5.8 | 2.6 | 1.5 | 3.3 | 2.1 | 0.3 | 1.3 | 7.0 | . | . | . | . | . | . | . | 1.1 | . | 1.8 | 1.2 | 0.4 | | 40.8 | 43 | − 55 | 15 | 13 | . | . |
| | | Kühnhaide | 723 | 4.3 | 1.5 | . | . | . | . | . | . | 2.4 | . | | | 17.7 | | | 2.3 | 4.5 | | 0.8 | . | . | . | . | . | . | . | . | 9.5 | | 4.1 | | 47.1 | | | *17* | *13* | . | . |
| | | Thum | 520 | Tabelle nicht mehr vorhanden | | | | | | | | | | | | | | | | | | | | | | | | | | | | | | *40.0* | *45* | *− 48* | | | | |
| | | Zschopau | 380 | 2.4 | . | . | . | . | . | . | 1.0 | 0.1 | . | 4.0 | . | 3.0 | . | 0.9 | 0.5 | 1.0 | 4.8 | . | . | . | . | . | . | . | 0.6 | . | 2.0 | . | 3.1 | | 23.4 | 23 | − 78 | 12 | 8 | . | . |
| | | Neuhausen | 538 | 7.6 | 2.5 | . | . | . | . | . | 0.0 | 2.8 | . | 4.0 | 0.8 | 1.4 | 0.0 | 10.7 | 1.3 | 1.5 | 2.5 | . | . | . | . | . | . | 2.5 | . | 8.2 | 5.6 | 0.3 | | 51.7 | 53 | − 47 | 14 | 12 | . | . |
| | | Kriegwald | 745 | 4.6 | 1.0 | . | . | . | . | . | 0.1 | 4.4 | . | 4.6 | 2.0 | 2.4 | 0.1 | 6.5 | 1.8 | 3.4 | 5.8 | 0.1 | . | . | . | . | . | 1.6 | . | 5.1 | 3.6 | 3.5 | | 50.6 | 46 | − 59 | 17 | 14 | . | . |
| | | Dörnthal | 560 | 5.3 | 1.1 | . | . | . | . | . | 0.3 | 0.7 | . | 5.1 | 0.6 | 0.7 | 1.1 | 6.1 | 1.5 | 3.6 | 0.2 | 0.1 | 0.2 | . | . | . | . | 0.4 | . | 10.6 | 2.6 | 0.2 | | 40.4 | 41 | − 57 | 18 | 9 | . | . |
| | | Lengefeld | 606 | 8.5 | 0.9 | . | . | . | . | . | 1.0 | 0.5 | . | 6.5 | 0.3 | 2.6 | 0.2 | 10.9 | 1.0 | 0.9 | 4.6 | . | . | . | . | . | 0.2 | 1.6 | . | 6.5 | 4.1 | 3.2 | | 53.5 | 55 | − 45 | 17 | 11 | . | . |
| | | Eppendorf | 432 | 6.2 | 2.0 | . | . | . | . | . | 0.6 | . | . | 4.0 | . | 2.8 | . | 4.2 | 1.6 | 4.1 | 3.6 | . | . | . | . | . | . | . | . | 12.0 | 2.6 | . | | 43.7 | 43 | − 59 | 11 | 10 | . | . |
| | | Flöha | 272 | 1.9 | 0.3 | . | . | . | . | . | 0.6 | 0.8 | . | 3.3 | . | 6.0 | . | 1.4 | 0.8 | 3.6 | 5.9 | 0.0 | 0.3 | . | . | . | . | . | . | 10.2 | 1.6 | 1.6 | | 38.3 | 48 | − 41 | 14 | 9 | . | . |
| | | Kriebstein (Talsperre) | 212 | 2.4 | 0.1 | . | . | . | . | . | 4.0 | . | . | 9.1 | . | 3.5 | 0.1 | 1.2 | 1.0 | 4.7 | 4.6 | 0.8 | . | . | . | . | . | . | 0.0 | . | 6.4 | 3.3 | 0.1 | | 41.3 | 44 | − 53 | 14 | 10 | . | . |
| | Pr. M. | Seidewitz | 175 | 2.7 | . | . | . | . | . | . | 9.6 | 1.2 | . | 5.3 | . | 3.7 | . | 2.5 | . | . | . | . | . | . | . | . | . | . | . | . | 9.2 | 0.8 | | 35.0 | 51 | − 34 | 8 | 7 | . | . |
| | Vereinigte Mulde | Grimma | 160 | 0.4 | . | . | . | . | . | . | 10.2 | 0.3 | . | 6.7 | . | 0.9 | 0.5 | 0.7 | 0.9 | 0.2 | . | . | . | . | . | . | . | . | . | . | 2.9 | 4.7 | 0.2 | | 28.6 | 42 | − 40 | 12 | 4 | . | . |
| | | Eilenburg | 100 | . | . | . | . | . | . | . | 9.4 | . | . | 3.1 | . | 2.5 | . | 3.8 | . | 0.9 | . | . | . | . | . | . | . | 1.7 | . | . | 4.9 | 2.1 | . | | 28.4 | 47 | − 31 | 8 | 7 | . | . |
| | | Tornau | 115 | 0.1 | . | . | . | . | . | . | 3.1 | . | . | 0.4 | . | 1.2 | . | 1.5 | 0.6 | 1.4 | . | . | . | . | . | . | . | 0.2 | . | . | 6.2 | 1.1 | . | | 15.8 | 31 | − 35 | 10 | 6 | . | . |
| | | Werbelin | 107 | 1.5 | . | . | . | . | . | . | 2.9 | . | . | 0.8 | . | 2.2 | . | 4.0 | 0.7 | 1.8 | . | . | . | . | . | . | . | 0.2 | . | . | 6.5 | 2.1 | . | | 22.7 | 47 | − 26 | 10 | 7 | . | . |
| | | Jeßnitz | 75 | 1.6 | . | . | . | . | . | . | 1.0 | . | . | . | . | 1.2 | 0.0 | 8.4 | 0.9 | 0.5 | 1.0 | 0.0 | . | . | . | . | . | 1.1 | 0.1 | . | 4.0 | 3.0 | . | | 22.8 | | | 11 | 8 | . | . |
| | | Dessau | 58 | 5.8 | . | . | . | . | . | . | 0.6 | . | . | 0.0 | . | 3.3 | 1.1 | 4.2 | 0.8 | 0.6 | 1.4 | 0.4 | . | . | . | . | . | 2.1 | 1.1 | . | 5.1 | 0.2 | . | | 26.7 | 50 | − 27 | 13 | 8 | . | . |
| Saale | Quelle bis Loquitz | Waldstein | 879 | 11.4 | 5.6 | . | . | . | . | . | . | 5.6 | . | 11.6 | 5.6 | 1.0 | 5.2 | 11.5 | 1.5 | 5.6 | . | . | . | . | . | . | . | . | . | . | . | . | . | | 64.6 | 79 | − 17 | 10 | 10 | . | . |
| | | Münchberg | 565 | 7.1 | 0.5 | . | . | . | . | . | 1.7 | . | . | 11.6 | 5.0 | 0.3 | 4.1 | 4.9 | 0.6 | 4.2 | 2.2 | 1.1 | . | . | . | . | . | . | . | . | . | 0.2 | . | | 43.5 | 59 | − 30 | 13 | 8 | . | . |
| | | Schönwald | 690 | 5.5 | 4.3 | . | . | . | . | . | 0.0 | 0.8 | . | 13.0 | 6.2 | 4.3 | 2.2 | 6.7 | 0.9 | 5.0 | . | . | . | . | . | . | . | . | . | . | . | 0.8 | 0.4 | | 50.1 | 56 | − 40 | 12 | 8 | . | . |
| | | Heinersberg | 570 | 6.0 | 4.0 | . | . | . | . | . | . | 0.6 | . | 10.2 | 8.7 | 1.7 | 1.1 | 6.0 | 0.4 | 2.0 | 0.6 | . | . | . | . | 2.5 | . | . | . | 1.6 | 0.2 | 0.0 | | 45.6 | 67 | − 23 | 14 | 9 | . | . |
| | | Hof | 471 | 3.8 | 0.6 | . | . | . | . | . | 0.0 | 4.0 | . | 7.8 | 2.7 | 1.9 | 0.0 | 7.5 | 0.6 | 2.6 | 0.0 | . | . | . | . | . | 2.2 | 0.4 | . | 0.8 | 0.5 | 0.0 | | 35.4 | 47 | − 39 | 13 | 8 | . | . |
| | | Gefell | 563 | 6.3 | 4.5 | . | . | . | . | . | 4.3 | 1.1 | . | 4.4 | 1.6 | 2.3 | 2.3 | 4.8 | 0.3 | 2.8 | . | . | . | . | . | . | 1.4 | 0.2 | . | . | 0.4 | . | | 36.7 | | | 14 | 11 | . | . |
| | | Blankenberg | 498 | 2.9 | 4.2 | . | . | . | . | . | 3.0 | 1.7 | 0.0 | 7.9 | 0.7 | 0.7 | 3.8 | 5.0 | . | 3.1 | 0.0 | . | . | . | . | . | 1.0 | 0.6 | . | . | 0.5 | . | | 35.1 | 51 | − 34 | 13 | 9 | . | . |
| | | Naila | 613 | 3.0 | 5.2 | . | . | . | . | . | 2.0 | 1.9 | . | 8.8 | 2.3 | 2.7 | 0.2 | 9.3 | 0.3 | 4.0 | 0.5 | . | . | . | . | . | 4.3 | . | 0.1 | 0.8 | 0.4 | . | | 45.8 | | | 16 | 10 | . | . |
| | | Saaletalsperre | 412 | 5.4 | 1.5 | . | . | . | . | . | 4.8 | 4.1 | . | 7.0 | . | 3.8 | 2.0 | 4.0 | . | 1.1 | 1.1 | . | . | . | . | . | 0.5 | 0.1 | 0.0 | 0.1 | 0.0 | . | | 35.8 | | | 14 | 10 | . | . |
| | | Schleiz | 430 | 7.1 | 0.6 | . | . | . | . | . | 6.3 | 1.9 | . | 5.3 | . | 2.2 | 2.8 | 5.3 | 0.1 | 0.3 | 5.2 | 0.3 | 0.0 | . | . | . | 1.2 | 0.1 | . | 0.6 | 0.9 | . | | 40.2 | 55 | − 33 | 16 | 9 | . | . |
| | | Ziegenrück | 330 | 9.8 | 0.4 | . | . | . | . | . | 10.0 | 0.6 | . | 5.9 | 2.9 | 0.3 | 0.3 | 8.9 | 0.1 | 1.3 | 0.4 | 0.0 | . | . | . | . | 1.8 | . | . | 0.7 | 1.0 | . | | 44.4 | 61 | − 28 | 15 | 8 | . | . |

**Juni** — **Tägliche Niederschlagshöhen in Millimetern, gemessen um 7 Uhr morgens** — **1942**

| Flußgebiet | | Ort | Seehöhe m | 1 | 2 | 3 | 4 | 5 | 6 | 7 | 8 | 9 | 10 | 11 | 12 | 13 | 14 | 15 | 16 | 17 | 18 | 19 | 20 | 21 | 22 | 23 | 24 | 25 | 26 | 27 | 28 | 29 | 30 | 31 | Monatssumme mm | % der Norm. | Abweichung v. d. Norm. | Zahl der Tage mit Niederschl. ≧0.1 | ≧1.0 | ✳ ≧0.1 | 🌡 |
|---|---|---|---|---|---|---|---|---|---|---|---|---|---|---|---|---|---|---|---|---|---|---|---|---|---|---|---|---|---|---|---|---|---|---|---|---|---|---|---|
| Saale | Loquitz | Ludwigsstadt | 500 | 8.8 | 4.0 | . | . | . | . | . | 11.1 | 3.9 | 1.0 | 7.0 | 0.1 | 4.5 | 1.5 | 7.7 | 0.6 | 3.0 | 2.5 | . | . | . | . | . | . | . | . | . | . | . | . | 55.7 | | | 13 | 11 | . | . |
| | | Schmiedefeld | 776 | 0.3 | 2.0 | . | . | . | . | . | 14.0 | 1.5 | . | 5.8 | . | 21.3 | 1.1 | 10.0 | 0.4 | 2.2 | 1.9 | . | . | . | . | . | . | . | . | . | 0.3 | . | . | 60.8 | 79 | − 16 | 12 | 9 | . | . |
| | | Probstzella | 345 | 8.9 | 3.1 | . | . | . | . | . | 11.6 | 3.1 | . | 4.7 | . | 4.6 | 0.0 | 7.2 | 0.1 | 0.9 | 0.2 | . | . | . | . | . | . | . | . | . | 0.1 | . | . | 44.5 | 64 | − 25 | 11 | 7 | . | . |
| | | Ruppersdorf | 550 | 13.0 | 2.5 | . | . | . | . | . | 7.1 | 3.5 | . | 7.8 | . | 2.3 | 0.5 | 8.8 | 0.2 | 2.1 | 0.3 | . | . | . | . | . | . | . | . | . | 1.7 | . | . | 49.8 | 75 | − 17 | 12 | 9 | . | . |
| | | Leutenberg | 295 | 7.0 | 1.1 | . | . | . | . | . | 13.6 | 1.9 | . | 4.8 | . | 4.0 | 0.3 | 12.4 | 0.1 | . | . | . | 1.0 | . | . | . | . | . | . | . | . | . | . | 46.2 | 64 | − 26 | 10 | 8 | . | . |
| | Schwarza | Großbreitenbach | 660 | 16.7 | . | . | . | . | . | . | 0.6 | . | . | 3.4 | . | 22.1 | 1.8 | 7.2 | 0.9 | 5.8 | . | . | . | . | . | . | . | . | . | 1.1 | . | . | 59.6 | 79 | − 16 | 9 | 7 | . | . |
| | | Neuhaus a. R. | 835 | 5.6 | 0.2 | . | . | . | . | . | 21.4 | . | . | 4.9 | . | 11.3 | 3.8 | 12.9 | 5.7 | 0.6 | . | . | . | . | . | . | . | . | . | . | . | . | 66.4 | 75 | − 22 | 9 | 7 | . | . |
| | | Pennewitz | 460 | 10.0 | 0.6 | . | . | . | . | . | . | 0.2 | . | 27.7 | 1.5 | 7.1 | 0.1 | 0.1 | 2.6 | . | . | . | . | . | . | . | . | . | . | 0.3 | . | . | 53.7 | | | 11 | 6 | . | . |
| | | Blankenburg, Bad | 222 | 7.4 | 0.2 | . | . | . | . | . | . | 1.2 | . | 3.1 | 0.3 | 16.9 | 3.3 | 6.9 | 0.1 | 3.3 | . | . | . | . | . | . | . | . | . | 0.1 | 1.5 | . | . | 44.3 | 69 | − 20 | 12 | 8 | . | . |
| | Schwarza bis Ilm | Remda | 320 | 10.6 | . | . | . | . | . | . | 0.4 | 2.0 | . | 3.0 | 7.1 | 13.9 | 1.3 | 10.3 | 0.0 | 0.7 | 2.3 | . | . | . | . | . | . | . | . | 0.2 | 1.9 | . | . | 53.7 | 90 | − 6 | 12 | 9 | . | . |
| | | Hummelshain | 310 | 10.5 | . | . | . | . | . | . | . | 1.8 | . | 3.8 | . | 11.9 | 3.5 | 5.5 | . | . | 3.8 | 1.4 | . | . | . | . | . | . | . | 0.4 | . | . | . | 42.6 | 61 | − 28 | 9 | 8 | . | . |
| | | Drößnitz | 420 | 10.4 | . | . | 3.4 | . | . | . | 1.5 | 4.2 | . | . | . | 18.4 | 1.1 | . | 7.4 | . | 1.6 | . | . | . | . | . | . | . | . | . | . | . | 48.0 | 74 | − 17 | 8 | 8 | . | . |
| | | Stadtroda | 225 | 10.3 | 7.0 | . | . | . | . | . | 0.1 | 4.3 | . | 3.1 | . | 11.3 | 0.8 | 13.0 | . | 0.1 | 0.0 | . | . | . | . | . | . | . | . | 0.0 | 1.0 | . | . | 51.0 | 77 | − 15 | 10 | 7 | . | . |
| | | Jena | 155 | 11.8 | 0.1 | . | . | . | . | . | 11.5 | 0.0 | . | 3.4 | . | 14.0 | 1.2 | 10.4 | 0.2 | 0.7 | 2.5 | . | . | . | . | . | . | . | . | 0.1 | 1.2 | . | . | 57.1 | 90 | − 6 | 12 | 8 | . | . |
| | | Wetzdorf | 328 | 13.6 | . | . | . | . | . | . | 13.2 | 0.3 | . | 4.3 | . | 11.6 | . | 22.7 | . | 1.1 | 3.9 | . | . | . | . | . | . | . | 0.0 | 0.2 | 0.8 | 0.1 | . | 71.8 | 106 | + 4 | 11 | 7 | . | . |
| | Ilm | Schmücke | 907 | 26.8 | . | . | . | . | . | . | . | . | . | 8.1 | 1.6 | 20.9 | 4.0 | 9.6 | 1.5 | 5.4 | 7.4 | . | . | . | . | . | . | . | . | 0.2 | 3.1 | . | . | 88.6 | 86 | − 15 | 11 | 10 | . | . |
| | | Ilmenau | 500 | 11.3 | 0.9 | . | . | . | . | . | 0.0 | 3.4 | . | 2.4 | 2.3 | 17.8 | 1.5 | 8.2 | 1.0 | 4.0 | 3.9 | . | 0.2 | . | . | . | . | 0.3 | . | . | 0.3 | . | . | 57.5 | 79 | − 15 | 14 | 10 | . | . |
| | | Stadtilm | 360 | 8.8 | 0.3 | . | . | . | . | . | 0.2 | 1.2 | . | 3.2 | 1.7 | 12.4 | . | 14.1 | 0.6 | 0.3 | . | . | . | . | . | . | . | 1.0 | . | 0.4 | . | . | . | 44.2 | 72 | − 17 | 12 | 7 | . | . |
| | | Tannroda | 285 | 11.5 | 0.0 | . | . | . | . | . | 1.1 | . | . | 3.9 | 0.7 | 19.7 | 1.4 | 10.6 | 0.4 | 0.5 | . | . | . | . | . | . | . | . | . | . | 0.0 | . | . | 49.8 | | | 9 | 6 | . | . |
| | | Apolda | 170 | . | 14.0 | . | . | . | . | . | 15.0 | . | . | 5.5 | . | 12.2 | . | 4.5 | . | 1.4 | . | 1.8 | . | . | . | . | 1.1 | . | . | . | . | . | . | 55.5 | | | 8 | 8 | . | . |
| | S. | Kösen | 120 | 18.2 | . | . | . | . | . | . | 6.4 | . | . | 6.6 | . | 4.5 | . | 8.3 | . | 2.7 | . | . | . | . | . | . | . | . | . | . | 2.2 | . | . | 48.9 | 86 | − 8 | 7 | 7 | . | . |
| | Unstrut | Dingelstädt | 336 | 4.8 | . | . | . | . | . | . | 6.2 | . | . | 0.8 | . | 11.8 | . | 11.2 | 2.0 | 0.8 | 4.3 | 1.8 | . | . | . | . | . | 11.2 | . | . | 0.7 | 1.1 | . | 56.7 | 89 | − 7 | 12 | 9 | . | . |
| | | Eigenrieden | 489 | 39.3 | . | . | . | . | . | . | 8.2 | . | . | 1.2 | . | 14.6 | 1.1 | 10.1 | 4.4 | 2.7 | 0.1 | 1.2 | . | . | . | . | . | 10.8 | 0.1 | . | 0.4 | 0.8 | . | 95.0 | 140 | + 27 | 14 | 10 | . | . |
| | | Langensalza | 189 | 21.1 | . | . | . | . | . | . | 3.5 | . | . | 1.8 | . | 14.6 | 1.1 | 10.5 | 3.6 | 0.5 | . | 0.8 | . | . | . | . | . | 3.9 | . | . | 0.6 | . | . | 62.0 | 115 | + 8 | 11 | 8 | . | . |
| | | Herbsleben | 120 | 13.5 | . | . | . | . | . | . | 3.5 | . | . | 2.4 | . | 13.5 | 0.4 | 13.0 | . | 1.3 | . | . | . | . | . | . | . | 0.4 | . | . | 0.3 | 0.1 | . | 48.4 | 98 | − 1 | 10 | 6 | . | . |
| | Unstrut, Gera | Gehlberg | 700 | 16.3 | 3.6 | . | . | . | . | . | 0.8 | . | . | 2.8 | . | 27.6 | 3.3 | . | 14.8 | 6.3 | 9.5 | . | . | . | . | . | . | . | . | 0.0 | 0.7 | . | . | 85.7 | 100 | 0 | 10 | 8 | . | . |
| | | Arnstadt | 289 | 10.7 | 1.0 | . | . | . | . | . | 7.6 | . | . | 6.4 | . | 14.1 | 1.7 | 9.6 | 0.2 | 0.7 | 0.9 | . | . | . | . | . | 0.1 | . | . | . | 0.2 | . | . | 53.2 | | | 12 | 7 | . | . |
| | | Crawinkel | 480 | 10.2 | . | . | . | . | . | . | 5.0 | . | . | 2.1 | 5.3 | 16.1 | 0.7 | 8.3 | 1.4 | 1.3 | 0.5 | . | . | . | . | . | . | . | . | . | 0.3 | . | . | 51.2 | 73 | − 19 | 11 | 8 | . | . |
| | | Töttelstädt | 345 | 17.0 | 0.3 | . | . | . | . | . | 4.9 | . | . | 5.0 | . | 15.4 | 1.2 | 7.5 | 0.4 | 1.2 | 1.3 | . | . | . | . | . | 0.6 | . | . | . | 1.3 | . | . | 56.1 | | | 12 | 9 | . | . |
| | Un-strut | Buttstädt | 185 | 14.9 | .. | . | . | . | . | . | 13.5 | . | . | 5.5 | . | 6.7 | 1.2 | 7.8 | 0.4 | 2.7 | 0.0 | . | . | . | . | . | 0.7 | . | . | . | 2.0 | . | . | 55.4 | 96 | − 2 | 10 | 8 | . | . |
| | | Kleinbrembach | 170 | 12.0 | . | . | . | . | . | . | 13.2 | . | . | 1.6 | . | 10.2 | 0.9 | 12.5 | . | 1.5 | . | . | . | . | . | . | . | . | . | 0.3 | 2.0 | . | . | 54.2 | | | 9 | 7 | . | . |
| | Unstrut, Halbe | Großberndten | 400 | 6.0 | . | . | . | . | . | . | 4.2 | . | . | 1.0 | . | 10.0 | 2.6 | 15.0 | 2.1 | 0.0 | . | 0.5 | . | . | . | . | 4.1 | 0.0 | . | 0.5 | 0.0 | . | . | 46.0 | 78 | − 13 | 10 | 8 | . | . |
| | | Ebeleben | 285 | 7.0 | . | . | . | . | . | . | 9.4 | . | . | . | . | 10.5 | 4.0 | 12.1 | 2.0 | . | 0.3 | 0.9 | . | . | . | . | 3.0 | . | . | 0.1 | . | . | . | 49.3 | 92 | − 4 | 10 | 7 | . | . |
| | | Greußen | 164 | 8.3 | . | . | . | . | . | . | 5.5 | . | . | 1.8 | . | 9.4 | . | 15.1 | 0.8 | 0.0 | 0.6 | . | . | . | . | . | 1.6 | 0.6 | . | 0.0 | 0.0 | . | . | 43.7 | 81 | − 10 | 9 | 6 | . | . |
| | Unstrut | Worbis | 319 | 14.0 | . | . | . | . | . | . | 2.3 | . | . | 0.4 | . | 7.8 | 0.9 | 11.3 | 2.4 | 0.3 | 3.0 | 1.3 | . | . | . | . | 8.9 | . | . | 0.8 | 1.8 | . | . | 55.2 | 83 | − 11 | 13 | 9 | . | . |
| | | Seega | 170 | 7.5 | . | . | . | . | . | . | 6.5 | . | . | 1.4 | . | 8.1 | 0.0 | 14.2 | 3.4 | 0.0 | 0.0 | . | . | . | . | . | 2.0 | 0.8 | . | 0.6 | 0.3 | . | . | 44.8 | | | 10 | 7 | . | . |
| | | Heldrungen | 130 | 3.4 | 0.0 | . | . | . | . | . | 10.2 | . | . | 1.0 | . | 7.5 | 1.1 | 9.8 | 3.4 | 0.1 | . | . | . | . | . | 0.2 | 0.5 | . | . | 2.9 | 0.1 | . | 40.2 | 77 | − 12 | 12 | 8 | . | . |
| | Unstrut, Helme | Ilfeld (Südharz) | 275 | 2.7 | . | . | . | . | . | . | 2.1 | . | . | 0.0 | . | 5.3 | 3.0 | 19.5 | 4.2 | 0.4 | 1.4 | 0.3 | . | . | . | . | 5.6 | . | . | 1.9 | 0.9 | . | . | 47.3 | 73 | − 17 | 12 | 9 | . | . |
| | | Sachsa, Bad | 340 | 4.6 | . | . | . | . | . | . | 2.2 | . | . | . | . | 8.4 | 0.8 | 14.2 | 4.8 | 2.3 | 2.0 | 2.5 | . | . | . | . | 5.9 | . | . | 10.4 | 0.1 | . | . | 58.2 | 79 | − 15 | 12 | 10 | . | . |
| | | Nordh. Talsperre | 443 | 5.2 | . | . | . | . | . | . | 2.0 | . | . | 0.0 | . | 7.3 | 3.8 | 11.2 | 3.6 | 1.3 | . | . | . | . | . | . | 5.3 | 0.0 | . | 5.0 | 0.2 | . | . | 44.9 | 76 | − 14 | 10 | 9 | . | . |
| | | Kelbra | 155 | 5.0 | . | . | . | . | . | . | 3.8 | . | . | 0.8 | . | 8.0 | 6.0 | 21.2 | 5.5 | 0.8 | 0.2 | 0.3 | . | . | . | . | 3.0 | . | . | 0.3 | 0.8 | 0.8 | . | 56.5 | 119 | + 9 | 14 | 7 | . | . |
| | | Sangerhausen | 190 | 2.5 | . | . | . | . | . | . | 2.9 | . | . | 0.7 | . | 15.0 | 0.7 | 13.0 | 3.8 | . | 0.0 | . | . | . | . | . | 0.6 | . | . | 2.0 | 0.5 | 2.0 | . | 43.7 | 94 | − 3 | 11 | 7 | . | . |
| | Un-strut | Hohelinde | 297 | 6.1 | . | . | . | . | . | . | 4.0 | . | . | 1.2 | . | 6.1 | 6.2 | 10.1 | 3.1 | . | . | . | . | . | . | . | 0.1 | . | . | 0.8 | 2.3 | . | . | 40.0 | 74 | − 14 | 10 | 8 | . | . |
| | | Bibra, Bad | 170 | 22.5 | . | . | . | . | . | . | 6.1 | . | . | 3.1 | . | 8.4 | 0.1 | 10.5 | 0.1 | 0.4 | . | . | . | . | . | . | 0.6 | 0.9 | . | 0.1 | 0.8 | . | . | 53.6 | 90 | − 6 | 12 | 5 | . | . |
| | Saale | Teuchern | 182 | 11.0 | . | . | . | . | . | . | 9.2 | . | . | 4.7 | . | 6.4 | . | 5.1 | 0.7 | 2.7 | 1.6 | . | . | . | . | . | . | . | . | . | 1.8 | 1.1 | . | 44.3 | 73 | − 16 | 10 | 9 | . | . |
| | | Lützen | 120 | 0.6 | . | . | . | . | . | . | 5.3 | . | . | 4.3 | . | 4.0 | . | 5.3 | 0.5 | 0.2 | 0.0 | . | . | . | . | . | 0.2 | 0.0 | . | 6.3 | 0.8 | 1.5 | . | 29.0 | 48 | − 31 | 11 | 6 | . | . |
| | | Merseburg | 93 | 3.2 | 0.1 | . | . | . | . | . | 2.5 | . | . | 1.1 | . | 4.6 | 0.3 | 16.3 | 0.7 | 1.3 | 0.2 | . | . | . | . | . | 0.4 | 0.2 | . | 3.5 | 1.1 | 0.1 | . | 35.6 | 71 | − 15 | 15 | 8 | . | . |
| | | Schafstädt | 146 | 3.4 | . | . | . | . | . | . | 2.5 | . | . | 2.1 | . | 4.2 | 0.2 | 20.8 | 0.3 | 3.8 | 1.2 | 0.4 | . | . | . | . | 0.3 | . | . | 0.6 | 0.3 | . | . | 40.1 | 83 | − 8 | 13 | 7 | . | . |
| | Weiße Elster | Raun | 560 | 4.0 | 1.5 | . | . | . | . | . | . | 0.9 | . | 11.3 | 12.0 | 5.9 | 3.1 | 2.9 | 0.3 | 0.6 | 1.0 | . | . | . | . | . | . | . | . | 0.3 | 0.5 | . | . | 44.3 | | | 13 | 8 | . | . |
| | | Markneukirchen | 520 | 7.6 | 2.4 | . | . | . | . | . | 1.7 | 1.6 | . | 12.6 | 8.1 | 10.2 | 1.2 | 11.7 | 0.7 | 0.4 | 0.1 | . | . | . | . | . | 0.9 | . | . | 0.0 | 0.9 | 1.9 | . | 62.0 | 60 | − 41 | 15 | 10 | . | . |
| | | Oelsnitz i. V. | 408 | 3.4 | 3.5 | . | . | . | . | . | 0.4 | 1.1 | . | 5.4 | 1.4 | 0.0 | 0.4 | 2.4 | 0.0 | 1.1 | 0.2 | 0.0 | . | . | . | . | 3.5 | 0.1 | 0.0 | 0.0 | 0.3 | 3.2 | . | 26.4 | 28 | − 66 | 14 | 9 | . | . |
| | | Grobau | 560 | 8.4 | 2.1 | 0.0 | . | . | . | . | . | 1.5 | . | 6.2 | 1.0 | 2.1 | 0.2 | 5.2 | 1.4 | 2.2 | . | . | . | . | . | . | . | 2.0 | . | . | . | . | . | 32.3 | | | 11 | 10 | . | . |

# Tägliche Niederschlagshöhen in Millimetern, gemessen um 7 Uhr morgens



| Flußgebiet | | Ort | See-höhe m | 1 | 2 | 3 | 4 | 5 | 6 | 7 | 8 | 9 | 10 | 11 | 12 | 13 | 14 | 15 | 16 | 17 | 18 | 19 | 20 | 21 | 22 | 23 | 24 | 25 | 26 | 27 | 28 | 29 | 30 | 31 | Monatssumme mm | % der Norm. | Abweichung v. d. Norm. | Zahl der Tage mit Niederschl. ≧0.1 | Niederschl. ≧1.0 | * ≧0.1 | ▣ |
|---|---|---|---|---|---|---|---|---|---|---|---|---|---|---|---|---|---|---|---|---|---|---|---|---|---|---|---|---|---|---|---|---|---|---|---|---|---|---|---|
| Saale | Weiße Elster | Falkenstein | 595 | 5.2 | 3.8 | . | . | . | . | . | 0.4 | 2.3 | . | 7.5 | 1.9 | 4.7 | 0.2 | 6.0 | 0.2 | 1.5 | 0.4 | . | . | . | . | . | 3.6 | 0.1 | . | 1.1 | 1.2 | . | | 40.1 | 42 | − 56 | 16 | 11 | . | . |
| | | Mehltheuer | 517 | 7.0 | 2.0 | . | . | . | . | . | 8.2 | 2.5 | . | 5.8 | . | 2.0 | 1.1 | 3.3 | 0.4 | 2.1 | . | . | . | . | . | . | 1.3 | . | . | 0.5 | 1.0 | . | | 37.2 | | | 13 | 11 | . | . |
| | | Eich | 450 | 4.0 | 1.3 | . | . | . | . | . | 6.4 | 2.5 | . | 3.7 | 0.4 | 1.1 | 0.1 | 8.1 | 0.3 | 1.3 | 1.6 | 1.1 | . | . | . | . | 0.3 | 1.3 | . | 0.1 | 1.2 | 0.1 | | 34.9 | 36 | − 62 | 18 | 12 | . | . |
| | | Greiz | 284 | 4.2 | 1.9 | . | . | . | . | . | 1.9 | 0.6 | . | 2.8 | . | 3.2 | 0.3 | 4.7 | 0.2 | 0.2 | 3.0 | 0.0 | . | . | . | . | 0.0 | 0.9 | . | . | 0.3 | . | | 24.2 | 32 | − 50 | 13 | 7 | . | . |
| | | Auma | 405 | 10.2 | 2.9 | . | . | . | . | . | 6.1 | 2.0 | . | 5.4 | . | 3.2 | 1.5 | 9.9 | 0.5 | 2.4 | 0.3 | 1.9 | . | . | . | . | 0.9 | . | . | . | 0.5 | 0.2 | | 47.9 | 67 | − 24 | 15 | 10 | . | . |
| | | Zeitz | 175 | 8.2 | . | . | . | . | . | . | 4.7 | . | . | 5.3 | . | 7.6 | 1.1 | 4.5 | 0.1 | 0.8 | 3.9 | . | . | . | . | . | . | 0.2 | . | 0.3 | 1.1 | 0.2 | | 38.0 | 59 | − 26 | 13 | 8 | . | . |
| | | Meuselwitz | 175 | 7.7 | 0.2 | . | . | . | . | . | 4.5 | 1.0 | . | 5.0 | . | 4.8 | 0.3 | 3.5 | 0.5 | 0.6 | 9.0 | . | . | . | . | . | . | 0.4 | . | 1.4 | 1.3 | 1.9 | | 42.1 | 68 | − 20 | 15 | 10 | . | . |
| | Weiße Elster, Pleiße | Rußdorf | 300 | 7.1 | 3.3 | . | . | . | . | . | 1.5 | 2.4 | . | 6.6 | . | 3.3 | 3.3 | 5.2 | 0.4 | 0.2 | 5.0 | 0.7 | . | . | . | . | . | 1.8 | . | 0.6 | 0.4 | . | | 41.8 | 49 | − 43 | 15 | 10 | . | . |
| | | Crimmitschau | 266 | 4.0 | 2.7 | . | . | . | . | . | 0.1 | 3.5 | . | 6.5 | . | 3.0 | 1.2 | 4.0 | 0.0 | 1.4 | 1.4 | 0.6 | . | . | . | . | 0.9 | 0.7 | . | 0.7 | 0.0 | 0.5 | | 31.2 | 43 | − 41 | 15 | 9 | . | . |
| | | Altenburg (Flugh.) | 190 | 4.5 | 0.2 | . | . | . | . | . | 0.4 | 0.7 | . | 6.9 | . | 3.3 | 0.0 | 0.8 | 0.0 | 2.5 | 1.1 | 0.1 | . | . | . | . | 0.0 | 0.4 | . | 2.7 | 1.1 | 0.2 | | 24.9 | 42 | − 35 | 14 | 7 | . | . |
| | | Altmörbitz | 198 | 1.4 | 3.9 | . | . | . | . | . | 0.3 | 0.1 | . | 7.3 | . | 0.1 | . | 1.2 | 2.7 | 2.5 | 1.3 | 0.2 | . | . | . | . | . | 0.1 | . | 4.1 | 1.7 | . | | 26.9 | 29 | − 66 | 14 | 9 | . | . |
| | | Niedergräfenhain | 200 | 3.8 | . | . | . | . | . | . | 0.9 | 1.3 | . | 7.3 | . | 2.7 | . | 1.8 | 0.9 | 1.5 | 0.8 | . | . | . | . | . | . | . | . | 11.9 | 0.8 | . | | 33.7 | | | 11 | 7 | . | . |
| | | Leipzig-Süd | 113 | . | . | . | . | . | . | . | 5.6 | . | . | 4.4 | . | 5.3 | 0.0 | 2.9 | 0.5 | 0.6 | 0.0 | . | .. | . | . | . | . | 0.0 | . | . | 4.2 | 1.8 | . | | 25.3 | 37 | − 42 | 8 | 6 | . | . |
| | W. E. | Naunhof | 132 | 0.8 | . | . | . | . | . | . | 11.7 | 1.3 | . | 5.4 | . | 2.3 | 0.6 | 1.7 | . | 0.2 | . | . | . | . | . | . | . | 0.0 | . | . | 2.3 | 6.4 | . | | 32.7 | 49 | − 34 | 10 | 7 | . | . |
| | S. | Halle (Flugh.) | 79 | 3.9 | . | . | . | . | . | . | 3.3 | . | . | 0.6 | . | 5.6 | 0.0 | 9.6 | 0.6 | 0.3 | . | . | . | . | . | . | . | 1.0 | 0.0 | . | 3.9 | 2.2 | 0.0 | | 31.0 | 56 | − 24 | 10 | 7 | . | . |
| | Saale | Eisleben | 160 | 4.5 | . | . | . | . | . | . | 3.4 | . | . | 0.8 | . | 4.7 | 0.1 | 9.9 | 4.2 | 0.2 | 0.3 | . | . | . | . | . | . | 2.2 | 0.1 | . | 1.6 | 0.3 | 0.3 | | 32.6 | 73 | − 12 | 14 | 7 | . | . |
| | S. | Rothenburg | 68 | 2.7 | . | . | . | . | . | . | 2.3 | . | . | . | . | 1.3 | 2.1 | 10.3 | 4.3 | . | 6.7 | . | . | . | . | . | . | 1.8 | . | . | 3.3 | . | . | | 34.8 | 71 | − 14 | 9 | 9 | . | . |
| | Wipper | Hayn | 435 | 3.5 | . | . | . | . | . | . | 3.9 | . | . | 0.1 | . | 6.7 | 4.5 | 22.2 | 6.1 | 0.2 | 1.0 | . | . | . | . | . | . | 12.0 | 0.2 | . | 2.5 | 0.5 | 1.0 | | 64.4 | 110 | + 6 | 14 | 10 | . | . |
| | | Wippra | 215 | 7.4 | . | . | . | . | . | . | 2.5 | . | . | . | . | 6.2 | 1.6 | 12.2 | 4.4 | 1.6 | 1.2 | . | . | . | . | . | . | 4.3 | . | . | 1.7 | 0.5 | 0.2 | | 43.8 | 83 | − 9 | 12 | 10 | . | . |
| | | Sandersleben | 185 | 2.6 | 1.1 | . | . | . | . | . | 1.5 | . | . | . | . | 5.9 | 2.4 | 7.1 | 3.4 | . | 2.1 | . | . | . | . | . | . | 4.0 | . | . | 2.5 | . | . | | 32.6 | | | 10 | 10 | . | . |
| | | Stangerode | 203 | 3.4 | 0.4 | . | . | . | . | . | 2.4 | . | . | . | . | 9.1 | 2.3 | 12.5 | 6.8 | 0 8 | 0.6 | . | . | . | . | .. | . | 4.6 | . | . | 2.9 | 0.9 | 0.4 | | 47.1 | 98 | − 1 | 13 | 8 | . | . |
| | | Warmsdorf | 92 | 1.2 | . | . | . | . | . | . | 3.0 | . | . | . | . | 8.0 | 3.8 | 6.3 | 3.6 | 1.2 | 0.7 | . | . | . | . | . | . | 3.2 | . | . | 1.5 | 2.8 | . | | 35.3 | 78 | − 10 | 11 | 10 | . | . |
| | Fuhne | Landsberg (Bz. Halle) | 103 | 4.8 | . | . | . | . | . | . | 4.2 | . | . | 0.8 | . | 3.8 | 0.0 | 6.8 | 1.7 | 0.3 | . | . | . | . | . | . | . | 0.8 | . | . | 5.6 | 1.4 | . | | 30.2 | 57 | − 23 | 10 | 7 | . | . |
| | | Glauzig | 80 | 4.7 | . | . | . | . | . | . | 2.0 | . | . | 0.2 | . | 5.0 | . | 14.8 | 0.4 | . | 1.4 | . | . | . | . | . | . | 2.3 | . | . | 3.7 | 2.8 | . | | 37.3 | 71 | − 15 | 10 | 8 | . | . |
| | | Biendorf | 70 | 4.6 | . | . | . | . | . | . | 1.7 | . | . | . | . | 1.7 | 1.3 | 4.0 | 1.3 | . | 4.5 | . | . | . | . | . | . | 5.5 | . | . | 4.7 | . | . | | 41.0 | | | 9 | 9 | . | . |
| | Bode | Schierke | 613 | *4.0* | . | . | . | . | . | . | 4.0 | . | . | . | . | 7.2 | 2.7 | 12.3 | *2.0* | *1.5* | *1.0* | *1.4* | . | . | . | . | . | 7.2 | . | . | 3.0 | 5.0 | . | | 51.3 | | | 12 | 12 | . | . |
| | | Königskrug | 756 | 5.0 | . | . | . | . | . | . | 4.8 | . | . | . | . | 8.1 | 4.7 | 20.1 | 6.5 | 8.2 | 6.4 | 3.2 | . | . | . | . | . | 8.4 | 0.4 | . | 8.3 | 2.6 | 0.2 | | 86.9 | 75 | − 29 | 14 | 12 | . | . |
| | | Rübeland | 420 | 4.3 | . | . | . | . | . | . | 8.2 | . | . | . | . | 6.7 | 2.3 | 12.9 | 3.1 | 2.2 | . | . | . | . | . | . | . | 7.0 | . | . | 0.8 | . | . | | 47.5 | 67 | − 24 | 9 | 8 | . | . |
| | | Benneckenstein | 515 | 8.3 | . | . | . | . | . | . | 1.3 | . | . | . | . | 9.2 | 1.9 | 11.0 | 8.8 | 1.0 | 0.4 | 0.5 | . | . | . | . | . | 4.8 | . | 0.5 | 3.3 | 1.6 | 0.2 | | 52.8 | 76 | − 17 | 14 | 10 | . | . |
| | | Allrode | 448 | 2.4 | . | . | . | . | . | . | 2.2 | . | . | . | . | 7.8 | 1.1 | 15.6 | 5.8 | 0.9 | 1.2 | . | . | . | . | . | . | 6.9 | 0.3 | . | 1.6 | 0.0 | 1.2 | | 47.0 | 80 | − 12 | 12 | 10 | . | . |
| | | Quedlinburg | 123 | 4.1 | 0.1 | . | . | . | . | . | 2.6 | . | . | . | . | 5.1 | 2.7 | 12.4 | 5.2 | 1.1 | 0.7 | . | . | . | . | . | . | 8.5 | 0.2 | . | 0.1 | . | 6.4 | | 49.2 | 91 | − 5 | 13 | 9 | . | . |
| | | Güntersberge | 415 | 3.4 | . | . | . | . | . | . | *2.0* | . | . | . | . | 3.8 | 9.4 | 13.6 | 12.8 | 0.1 | . | . | . | . | . | . | . | 0.2 | . | . | 0.5 | . | . | | 45.8 | 77 | − 14 | 9 | 6 | . | . |
| | Bode, Selke | Harzgerode | 398 | 4.7 | . | . | . | . | . | . | 3.5 | . | . | . | . | 6.1 | 1.2 | 21.7 | 7.0 | 0.7 | 2.8 | . | . | . | . | . | . | 10.0 | . | . | 1.9 | 0.4 | 1.7 | | 61.7 | 113 | + 7 | 12 | 10 | . | . |
| | | Reinstedt | 135 | 5.8 | 0.1 | . | . | . | . | . | 3.3 | . | . | . | . | 5.3 | 5.2 | 13.1 | 5.5 | 2.0 | 1.0 | . | . | . | . | . | . | 9.0 | 0.3 | . | 1.2 | . | . | | 51.8 | | | 12 | 10 | . | . |
| | | Ballenstedt | 230 | 6.6 | 0.2 | . | . | . | . | . | 2.0 | . | . | . | . | 5.8 | 0.6 | 30.2 | 10.2 | 0.7 | 0.2 | 0.2 | . | . | . | . | . | 6.4 | 0.6 | . | 1.4 | 0.4 | 6.1 | | 71.6 | 126 | + 15 | 15 | 8 | . | . |
| | Bode | Gröningen | 94 | 7.2 | . | . | . | . | . | . | 3.1 | . | . | . | . | 3.0 | 0.5 | 8.7 | 5.5 | 0.1 | 1.0 | 1.1 | . | . | . | . | . | 12.2 | . | . | 0.4 | 0.1 | . | | 42.9 | 91 | − 4 | 12 | 8 | . | . |
| | | Wernigerode I | 237 | 3.2 | . | . | . | . | . | . | 4.1 | . | . | . | . | 7.5 | 1.7 | 9.6 | 10.8 | 0.4 | 1.0 | . | . | . | . | . | . | 7.4 | 0.0 | . | 0.6 | 0.0 | . | | 46.3 | 74 | − 16 | 10 | 8 | . | . |
| | Bode, Aue | Hessen | 113 | 3.2 | . | . | . | . | . | . | 1.2 | . | . | . | . | 6.6 | 1.2 | 9.9 | 8.2 | 0.8 | . | 2.2 | . | . | . | . | . | 5.2 | . | . | 1.3 | . | . | | 39.8 | 78 | − 11 | 10 | 9 | . | . |
| | | Hötensleben | 100 | 2.6 | . | . | . | . | . | . | 2.7 | . | . | . | . | 3.4 | 2.6 | 3.9 | 6.3 | 1.8 | 1.1 | 0.4 | . | . | . | . | . | 5.7 | 0.0 | . | 2.6 | 0.3 | . | | 33.4 | | | 12 | 10 | . | . |
| | | Röderhof | 200 | 3.0 | . | . | . | . | . | . | 4.0 | . | . | . | . | 6.8 | 1.3 | 5.1 | 9.6 | 0.1 | 0.5 | 2.1 | . | . | . | . | . | 6.5 | 1.2 | . | 0.2 | 0.1 | . | | 40.5 | 77 | − 12 | 13 | 9 | . | . |
| | Bode | Seehausen | 135 | 6.8 | . | . | . | . | . | . | 9.3 | . | . | . | . | 4.0 | 0.9 | 4.7 | 4.3 | 5.7 | . | 0.4 | . | . | . | . | . | 12.2 | 0.3 | . | 3.7 | 0.0 | 0.1 | | 52.4 | 102 | + 1 | 12 | 8 | . | . |
| | | Wolmirsleben | 70 | 3.8 | 0.7 | . | . | . | . | . | 5.8 | . | . | . | . | 3.4 | 1.1 | 6.0 | 2.9 | 0.3 | 0.4 | 0.7 | . | . | . | . | . | 13.3 | 2.2 | . | 3.8 | 0.7 | . | | 45.1 | 96 | − 2 | 14 | 9 | . | . |
| | S. | Calbe | 60 | 2.5 | . | . | . | . | . | . | 3.1 | . | . | . | . | 3.2 | 2.2 | 6.6 | 1.0 | 1.0 | . | . | . | 0.0 | . | . | . | 10.5 | . | . | 3.7 | 0.2 | . | | 34.0 | 77 | − 10 | 10 | 9 | . | . |
| Saale bis Havel | Saale b. Ohre | Serno | 120 | . | . | . | . | . | . | . | 2.1 | . | . | . | . | 1.8 | 9.9 | 4.1 | 0.4 | 4.2 | 0.1 | . | . | . | . | . | . | 4.2 | . | . | 6.2 | 0.0 | . | | 33.0 | | | 9 | 7 | . | . |
| | | Zerbst (Stadt) | 71 | 0.4 | . | . | . | . | . | . | 1.6 | . | . | . | . | 3.6 | 8.3 | 4.8 | . | 4.7 | 0.2 | 0.6 | . | . | . | . | . | 5.7 | 1.4 | . | 2.9 | 0.2 | . | | 34.4 | 63 | − 20 | 12 | 8 | . | . |
| | | Magdeburg (Flugh.) | 45 | 1.3 | 0.1 | . | . | . | . | . | 12.1 | . | . | . | . | 3.9 | 1.7 | 4.3 | 2.5 | 2.6 | 0.0 | 0.1 | . | . | . | . | . | 10.4 | 0.7 | . | 1.9 | 0.9 | . | | 42.5 | 91 | − 4 | 13 | 9 | . | . |
| | | Loburg | 75 | 1.5 | . | . | . | . | . | . | 14.8 | . | . | . | . | 2.7 | 12.8 | 5.2 | 1.2 | 4.1 | . | 0.1 | . | . | . | . | . | 7.2 | 0.8 | . | 3.6 | 0.6 | . | | 54.6 | | | 12 | 9 | . | . |
| | Ohre | Zum Giebel | 59 | 5.2 | . | . | . | . | . | . | 11.3 | . | . | . | . | 1.5 | 2.0 | 1.0 | 9.5 | 2.3 | . | 0.9 | . | . | . | . | . | 13.8 | . | . | 5.3 | 0.8 | . | | 53.6 | 96 | − 2 | 11 | 9 | . | . |
| | | Calvörde | 65 | 5.2 | . | . | . | . | . | . | 3.2 | . | . | . | . | 2.1 | 0.2 | 2.2 | 4.2 | 0.2 | . | 0.3 | . | . | . | . | . | 10.8 | 0.3 | . | 6.8 | 0.2 | . | | 35.7 | 69 | − 16 | 12 | 7 | . | . |
| | | Haldensleben | 66 | 5.5 | . | . | . | . | . | . | 7.6 | . | . | . | . | 2.8 | 0.7 | 2.5 | 3.8 | 2.6 | . | . | . | . | . | . | . | 9.1 | . | . | 4.1 | 1.2 | . | | 39.9 | | | 10 | 9 | . | . |
| | | Elbeu | 47 | 0.7 | . | . | . | . | . | . | 10.3 | . | . | . | . | 2.2 | 0.4 | 1.6 | 4.1 | 1.2 | . | . | . | . | . | . | . | 10.2 | . | . | 2.8 | 0.5 | . | | 34.0 | 74 | − 12 | 10 | 7 | . | . |

# Juni — Tägliche Niederschlagshöhen in Millimetern, gemessen um 7 Uhr morgens — 1942

| Flußgebiet | | Ort | See-höhe m | 1 | 2 | 3 | 4 | 5 | 6 | 7 | 8 | 9 | 10 | 11 | 12 | 13 | 14 | 15 | 16 | 17 | 18 | 19 | 20 | 21 | 22 | 23 | 24 | 25 | 26 | 27 | 28 | 29 | 30 | 31 | Monatssumme mm | % der Norm. | Abweichung v. d. Norm. | Zahl der Tage mit Niederschl. ≧0.1 | ≧1.0 | * ≦ 0.1 | ▣ |
|---|---|---|---|---|---|---|---|---|---|---|---|---|---|---|---|---|---|---|---|---|---|---|---|---|---|---|---|---|---|---|---|---|---|---|---|---|---|---|---|
| Havel | Stört, Havel | Landsberg, Kr. Stendal | 110 | 1.2 | . | . | . | . | . | . | 4.9 | . | . | . | . | 3.0 | 0.5 | 2.0 | 2.3 | 0.8 | . | 0.3 | . | . | . | . | . | 13.2 | 1.9 | . | 5.7 | 0.3 | . | | 36.1 | | | 12 | 8 | . | . |
| | Nuthe bis Havel | Tangermünde | 50 | . | . | . | . | . | . | . | 18.2 | . | . | . | . | 2.3 | 0.2 | 2.6 | 9.0 | 2.1 | . | 0.1 | . | . | . | . | . | 15.0 | 2.5 | . | 2.2 | 1.3 | . | | 55.5 | 106 | + 3 | 11 | 9 | . | . |
| | Quelle bis Spree | Wolfsbruch | 60 | . | 3.2 | . | . | . | . | . | 7.5 | . | . | . | . | 1.8 | 3.3 | 1.7 | 2.7 | 0.8 | . | 0.4 | . | . | . | . | . | . | 7.3 | . | 2.7 | 1.7 | . | | 33.1 | 57 | − 25 | 11 | 9 | . | . |
| | | Hohenlychen | 70 | 0.4 | 3.4 | . | . | . | . | . | 5.0 | 0.1 | . | . | . | . | 0.5 | 6.5 | 10.2 | 0.6 | . | 0.3 | . | . | . | . | . | . | 1.1 | . | 11.6 | | . | | 39.7 | | | 12 | 7 | . | . |
| | | Alt-Lüdersdorf | 54 | . | . | . | . | . | . | . | 3.1 | . | . | . | . | 1.2 | 1.8 | 1.0 | 4.2 | 1.1 | . | 1.4 | . | . | . | . | . | . | 5.7 | . | 3.8 | 2.7 | . | | 26.0 | 44 | − 33 | 10 | 10 | . | . |
| | | Zehdenick (Stärkefabr.) | 44 | 0.3 | 4.6 | . | . | . | . | . | 1.4 | . | . | . | . | 0.4 | 2.0 | 5.1 | 5.8 | 0.8 | . | 1.2 | . | . | . | . | . | . | 3.5 | . | 6.2 | 0.5 | . | | 31.8 | 62 | − 20 | 12 | 8 | . | . |
| | | Oranienburg-Eden | 35 | 0.1 | 0.5 | . | . | . | . | . | 0.6 | 0.4 | . | . | . | 3.7 | . | 2.1 | 4.4 | 1.1 | . | 1.0 | . | . | . | . | . | 0.9 | 1.5 | . | 3.2 | 1.2 | . | | 20.7 | | | 13 | 8 | . | . |
| | Spree | Sohland, Kr. Bautzen | 306 | 3.5 | 0.0 | . | . | . | . | . | 0.2 | 2.2 | . | 2.9 | . | 0.7 | 1.8 | 10.0 | 17.1 | 2.4 | 4.6 | 0.0 | 0.8 | . | . | . | . | . | 1.5 | . | 3.5 | 3.3 | 0.0 | | 54.5 | 65 | − 29 | 15 | 12 | . | . |
| | | Malschwitz | 150 | 3.3 | 7.7 | . | . | . | . | . | 0.2 | . | . | 6.1 | . | 2.3 | 6.0 | 1.7 | 10.8 | . | 0.3 | . | . | . | . | . | . | . | 0.2 | . | 6.8 | 3.4 | . | | 48.8 | | | 12 | 9 | . | . |
| | | Löbau | 249 | 5.4 | 0.0 | . | . | . | . | . | 1.0 | 2.9 | 0.9 | 3.2 | . | 0.6 | 1.2 | 11.6 | 12.3 | 2.7 | 4.5 | 0.0 | 0.5 | . | . | . | . | . | 1.1 | . | 3.7 | 3.9 | 0.1 | | 55.6 | 62 | − 34 | 16 | 12 | . | . |
| | | Halbendorf | 141 | . | 0.1 | . | . | . | . | . | . | . | . | 7.9 | . | 3.5 | 3.2 | 1.7 | 10.5 | 0.4 | . | . | 0.1 | . | . | . | . | . | . | . | 3.0 | 3.1 | 0.2 | | 33.7 | 43 | − 46 | 12 | 8 | . | . |
| | | Spreefurt | 132 | 3.1 | . | . | . | . | . | . | 0.0 | 0.3 | . | 7.1 | . | 5.6 | 1.7 | 5.1 | 10.5 | 2.3 | . | . | . | . | . | . | . | . | . | . | 2.6 | 2.3 | . | | 40.6 | 60 | − 27 | 10 | 9 | . | . |
| | Spree, Schöps | Königshain | 220 | 5.7 | 5.9 | . | . | . | . | . | 0.1 | 1.4 | . | 3.0 | . | 0.6 | 9.8 | 0.8 | 12.5 | 1.7 | 3.8 | 0.3 | . | . | . | . | . | . | 1.3 | . | 3.1 | 1.5 | . | | 51.5 | 72 | − 20 | 15 | 11 | . | . |
| | | Rietschen | 142 | . | 9.1 | . | . | . | . | . | 0.3 | . | . | 7.2 | . | 11.2 | 2.1 | 1.1 | 9.9 | 4.6 | . | . | . | . | . | . | . | . | 3.1 | . | 3.0 | 0.2 | 1.0 | | 52.8 | | | 12 | 10 | . | . |
| | | Niesky | 177 | 7.6 | 7.9 | . | . | . | . | . | 0.2 | 1.1 | . | 6.5 | 0.1 | 1.6 | 1.9 | 1.6 | 11.0 | 0.4 | 0.9 | 0.1 | 0.1 | . | . | . | . | . | 2.5 | . | 2.9 | 1.1 | 1.0 | | 48.5 | 66 | − 25 | 18 | 12 | . | . |
| | Spree | Burghammer | 110 | 3.0 | . | . | . | . | . | . | 4.4 | . | . | 5.2 | . | 0.3 | 1.3 | 13.5 | 10.5 | 1.4 | 0.4 | . | . | . | . | . | . | . | . | . | 2.4 | 3.0 | . | | 45.4 | | | 11 | 9 | . | . |
| | | Cottbus (Pumpst.) | 70 | 5.0 | 0.1 | . | . | . | . | . | 1.7 | 0.0 | . | 1.1 | . | 0.1 | 2.6 | 0.8 | 9.0 | 1.8 | . | . | . | . | . | . | . | . | 0.2 | . | 4.6 | 2.6 | 0.1 | | 29.7 | 45 | − 37 | 13 | 8 | . | . |
| | | Calau | 80 | 1.9 | . | . | . | . | . | . | 0.1 | . | . | 1.4 | . | 0.1 | 0.2 | 1.5 | 13.5 | 1.2 | 0.3 | 0.1 | . | . | . | . | . | 0.1 | . | . | 5.7 | 2.2 | . | | 28.2 | 47 | − 32 | 13 | 7 | . | . |
| | | Burg i. Spreew. | 57 | 4.0 | 0.4 | . | . | . | . | . | 0.3 | . | . | 0.7 | . | . | 1.5 | . | 11.2 | 0.8 | 0.2 | . | . | . | . | . | . | . | 0.7 | . | 4.9 | 1.5 | . | | 26.3 | 43 | − 34 | 11 | 5 | . | . |
| | | Lübben | 49 | 2.0 | . | . | . | . | . | . | 0.6 | . | . | 0.4 | 0.0 | 0.3 | 0.1 | 6.9 | 13.4 | 0.4 | . | . | . | . | . | . | . | 0.3 | 1.7 | . | 4.2 | 1.3 | . | | 31.6 | 62 | − 20 | 11 | 6 | . | . |
| | | Fürstl. Drehna | 76 | 2.0 | 0.3 | . | . | . | . | . | 1.5 | . | . | 0.6 | . | 1.0 | 0.9 | 2.6 | 12.1 | 4.8 | 0.1 | . | . | . | . | . | . | 0.1 | 0.9 | . | 6.0 | 0.9 | . | | 33.8 | 53 | − 30 | 14 | 7 | . | . |
| | | Lindenberg | 108 | 0.6 | 2.3 | . | . | . | . | . | . | . | . | . | . | 1.3 | 5.1 | 4.1 | 14.7 | 5.5 | . | 0.7 | . | . | . | . | . | 0.0 | 3.0 | . | 7.4 | 2.0 | 0.2 | | 46.9 | 81 | − 11 | 12 | 9 | . | . |
| | | Klein Liebitz | 59 | 2.1 | . | . | . | . | . | . | 0.2 | . | . | . | 0.2 | . | 0.5 | 0.2 | 10.0 | 1.5 | . | . | . | . | . | . | . | . | 3.0 | . | 6.1 | 1.2 | . | | 25.0 | | | 10 | 6 | . | . |
| | | Friedland (Nieder-Lausitz) | 45 | 2.0 | 1.2 | . | . | . | . | . | . | . | . | . | . | 0.2 | 0.5 | 0.3 | 9.0 | . | . | 0.0 | . | . | . | . | . | . | 2.8 | . | 4.3 | 0.5 | 0.9 | | 21.7 | 41 | − 32 | 10 | 5 | . | . |
| | | Falkenberg | 56 | 0.7 | 0.3 | . | . | . | . | . | . | . | . | . | . | 0.0 | 0.2 | 1.3 | 9.0 | 2.3 | . | 0.7 | . | . | . | . | . | . | 2.0 | . | 5.2 | 0.5 | . | | 22.2 | 36 | − 39 | 10 | 5 | . | . |
| | | Hartmannsdorf | 37 | Tabelle nicht mehr vorhanden | | | | | | | | | | | | | | | | | | | | | | | | | | | | | | *45.0* | | | | | | |
| | | Leuenberg | 116 | 1.1 | . | . | . | . | . | . | . | . | . | . | . | 3.3 | 1.2 | 2.2 | 10.0 | 2.5 | . | 3.7 | . | . | . | . | . | . | 7.3 | . | 9.5 | 0.8 | 2.4 | | 63.8 | 105 | + 3 | 11 | 10 | . | . |
| | | Berlin-Friedrichshagen | 35 | 3.1 | 0.0 | . | . | . | . | . | . | . | . | . | . | 4.3 | . | 0.3 | 13.4 | 3.8 | . | 0.5 | . | . | . | . | . | . | 5.9 | . | 3.0 | 1.3 | . | | 36.6 | | | 9 | 7 | . | . |
| | | Werneuchen (Ort) | 76 | . | . | . | . | . | . | . | . | . | . | . | . | 3.4 | 2.7 | 4.5 | 11.9 | 4.0 | . | 1.4 | . | . | . | . | . | . | 9.3 | . | 6.2 | 2.4 | 0.0 | | 45.8 | 81 | − 11 | 9 | 9 | . | . |
| | Spree, Dahme | Dahme | 86 | 1.1 | . | . | . | . | . | . | . | . | 0.6 | 1.2 | 0.3 | 3.3 | 8.2 | 3.2 | . | . | . | . | . | . | . | . | . | 3.0 | . | . | 7.6 | . | | 28.5 | 53 | − 26 | 9 | 7 | . | . |
| | | Märkisch Buchholz | 38 | 1.1 | 3.0 | . | . | . | . | . | . | . | . | . | . | 0.2 | 4.5 | 2.8 | 12.8 | 1.9 | 0.0 | 0.0 | . | . | . | . | . | 0.0 | 3.6 | . | 4.9 | 2.1 | 0.2 | | 37.0 | 67 | − 18 | 11 | 9 | . | . |
| | | Storkow | 37 | 0.9 | 1.1 | . | . | . | . | . | . | . | . | . | . | 0.6 | 2.7 | 5.7 | 18.4 | 4.8 | . | 1.0 | . | . | . | . | . | . | 4.0 | . | 8.4 | . | . | | 47.6 | 84 | − 9 | 10 | 8 | . | . |
| | Spree | Königswusterhausen | 37 | 0.4 | 0.4 | . | . | . | . | . | 0.0 | . | . | . | . | 0.4 | 0.5 | 0.7 | 11.9 | 6.4 | . | 1.1 | . | . | . | . | . | . | 1.8 | . | 5.0 | 1.5 | 0.2 | | 30.3 | | | 12 | 6 | . | . |
| | | Berlin-Reinickend.-West | 36 | . | . | . | . | . | . | . | . | . | . | . | . | *3.0* | 0.4 | 3.2 | 6.8 | 0.2 | . | 2.1 | . | . | . | . | . | . | 6.2 | . | 3.6 | 0.3 | . | | 25.8 | | | *9* | *6* | . | . |
| | | Berlin-Tiergarten | 34 | 3.5 | 0.1 | . | . | . | . | . | 0.0 | . | . | . | . | 1.6 | 0.6 | 10.7 | 8.2 | 4.4 | . | . | . | . | . | . | . | 0.2 | 7.0 | . | 4.5 | 0.8 | 0.0 | | 41.6 | | | 11 | 7 | . | . |
| | Havel | Berlin-Dahlem | 55 | 0.2 | . | . | . | . | . | . | . | . | . | . | . | 2.2 | 0.2 | 10.1 | 10.6 | 2.1 | . | 0.3 | . | . | . | . | . | 0.0 | 7.1 | . | 11.1 | 1.4 | . | | 45.3 | 78 | − 13 | 10 | 7 | . | . |
| | | Potsdam (Obs.) | 80 | 0.1 | . | . | . | . | . | . | 0.0 | . | . | . | . | 1.3 | 0.2 | 2.6 | 3.7 | 2.7 | 0.0 | 0.2 | . | . | . | . | . | 0.3 | 5.1 | . | 6.6 | 2.2 | . | | 25.0 | 43 | − 33 | 11 | 7 | . | . |
| | Nuthe | Jüterbog-Waldlager | 103 | 0.0 | . | . | . | . | . | . | 0.0 | . | . | . | . | 0.0 | 13.2 | 0.1 | 2.6 | 4.9 | 0.3 | 0.2 | . | . | . | . | . | 0.4 | 1.8 | . | 2.1 | 0.3 | . | | 25.9 | 49 | − 27 | 10 | 5 | . | . |
| | | Mückendorf | 55 | 1.5 | 0.8 | . | . | . | . | . | . | . | . | 0.0 | . | 0.0 | 3.8 | 1.0 | 9.2 | 2.7 | 0.0 | 0.1 | . | . | . | . | . | 0.5 | 2.1 | . | 2.3 | 2.9 | 0.0 | | 26.9 | | | 11 | 8 | . | . |
| | | Dietersdorf, Kr. Zauch-Brück (Mark) | 135 | . | . | . | . | . | . | . | 0.0 | . | . | . | . | 0.3 | 3.1 | 2.5 | 0.7 | 6.3 | . | 0.2 | . | . | . | . | . | 1.2 | 0.1 | . | 3.0 | 0.5 | . | | 17.9 | | | 10 | 5 | . | . |
| | | [Belzig] | 46 | . | . | . | . | . | . | . | 0.7 | . | . | . | . | 0.3 | 2.0 | 20.9 | 2.0 | 5.8 | . | . | . | . | . | . | . | 0.7 | 3.3 | . | 5.3 | 0.8 | . | | 41.8 | 84 | − 8 | 10 | 6 | . | . |
| | Nuthe bis Hauptkanal | Brandenburg (Stadt) | 32 | . | 0.0 | . | . | . | . | . | 2.8 | . | . | . | . | 3.0 | 0.1 | 1.3 | 1.6 | 0.5 | . | 0.2 | . | . | . | . | . | 7.2 | 0.8 | . | 2.2 | 0.9 | . | | 20.6 | 40 | − 32 | 11 | 6 | . | . |
| | | Schlamau | 143 | . | . | . | . | . | . | . | 2.9 | . | . | . | . | 3.6 | 3.4 | 2.5 | 1.1 | 7.6 | . | 0.0 | . | . | . | . | . | 3.6 | 1.7 | . | 4.6 | 0.3 | . | | 31.2 | | | 10 | 9 | . | . |
| | | Ziesar | 60 | . | . | . | . | . | . | . | 3.2 | . | . | . | . | 2.2 | 1.5 | 2.1 | 2.2 | 2.7 | . | . | . | . | . | . | . | 7.9 | 1.0 | . | 5.0 | 0.6 | . | | 28.4 | 52 | − 26 | 10 | 9 | . | . |
| | | Krüssau | 50 | 0.5 | . | . | . | . | . | . | 4.4 | . | . | . | . | 1.7 | 0.9 | 1.2 | 4.4 | 2.4 | . | 0.0 | . | . | . | . | . | 10.0 | 1.8 | . | 3.4 | 0.7 | . | | 31.4 | 55 | − 25 | 11 | 8 | . | . |
| | | Genthin | 37 | 0.2 | . | . | . | . | . | . | 3.2 | . | . | . | . | 3.0 | 1.1 | 0.8 | 4.1 | 0.4 | . | 0.2 | . | . | . | . | . | 8.4 | 2.8 | . | 3.1 | 0.9 | . | | 28.2 | 56 | − 22 | 12 | 7 | . | . |
| | | Rathenow | 28 | 0.1 | . | . | . | . | . | . | 4.9 | . | . | . | . | 2.0 | 2.2 | 0.2 | 2.7 | 5.7 | . | 0.0 | . | . | . | . | . | 12.5 | 1.2 | . | 2.9 | 1.2 | . | | 35.6 | 78 | − 10 | 11 | 9 | . | . |
| | H. | Velten | 37 | 0.3 | . | . | . | . | . | . | 0.4 | . | . | . | . | 3.9 | . | 3.2 | 3.6 | 3.4 | . | 2.0 | . | . | . | . | . | . | 1.6 | . | 1.7 | 1.0 | . | | 21.1 | 38 | − 35 | 10 | 8 | . | . |
| | Rhin | Neuruppin (Flugh.) | 45 | 0.0 | 0.0 | . | . | . | . | . | 13.4 | . | . | . | . | 3.7 | 1.3 | 0.7 | 2.0 | 2.0 | . | 1.3 | . | . | . | . | . | 3.9 | 4.8 | . | 3.0 | 1.1 | . | | 37.2 | 67 | − 18 | 11 | 10 | . | . |
| | | Neu-Glienicke | 95 | 0.4 | 2.7 | . | . | . | . | . | 9.0 | . | . | . | . | 3.5 | 5.6 | 1.5 | 2.6 | 1.3 | 0.0 | 1.0 | . | . | . | . | . | 7.1 | 4.1 | . | 4.7 | 1.6 | . | | 45.1 | 69 | − 20 | 13 | 12 | . | . |
| | | Michaelisbruch | 25 | . | 1.6 | . | . | . | . | . | 11.2 | . | . | . | . | 5.0 | 6.0 | 0.9 | 5.0 | 1.0 | . | 0.9 | . | . | . | . | . | 10.0 | 4.4 | . | 1.8 | 0.7 | . | | 48.5 | 102 | + 1 | 12 | 9 | . | . |
| | | Ebereschenhof | 31 | . | 0.2 | . | . | . | . | . | 1.8 | . | . | . | . | 1.4 | . | 0.3 | 2.1 | 2.5 | . | 1.6 | . | . | . | . | . | 5.7 | 1.4 | . | 0.9 | 0.9 | . | | 18.8 | | | 11 | 7 | . | . |

| Flußgebiet | | Ort | See-höhe m | 1 | 2 | 3 | 4 | 5 | 6 | 7 | 8 | 9 | 10 | 11 | 12 | 13 | 14 | 15 | 16 | 17 | 18 | 19 | 20 | 21 | 22 | 23 | 24 | 25 | 26 | 27 | 28 | 29 | 30 | 31 | Monatssumme mm | Monatssumme % der Norm. | Abweichung v. d. Norm. | Zahl der Tage mit Niederschl. ≧0.1 | Niederschl. ≧1.0 | * ≧0.1 | 🌨 |
|---|---|---|---|---|---|---|---|---|---|---|---|---|---|---|---|---|---|---|---|---|---|---|---|---|---|---|---|---|---|---|---|---|---|---|---|---|---|---|---|---|
| Havel | Havel | Wittstock | 66 | 1.7 | 2.5 | . | . | . | . | . | 3.5 | 0.1 | . | . | . | 1.1 | 0.6 | 1.6 | 3.5 | 0.4 | . | 0.7 | . | . | . | . | . | 5.1 | 7.5 | . | 3.3 | 0.7 | . | | 32.3 | 58 | − 23 | 14 | 9 | . | . |
| | | Kyritz | 48 | 0.3 | 1.0 | . | . | . | . | . | 5.4 | . | . | . | . | 3.0 | 1.8 | 3.4 | 3.3 | 1.6 | . | 1.3 | . | . | . | . | . | 5.5 | 5.3 | . | 1.4 | 1.1 | . | | 34.4 | 62 | − 21 | 13 | 12 | . | . |
| | | Havelberg | 40 | . | . | 1.2 | . | . | . | . | 4.6 | . | . | . | . | 3.2 | . | 2.2 | 3.5 | 1.0 | . | . | . | . | . | . | . | 10.0 | 2.4 | . | 3.5 | . | . | | 31.6 | 56 | − 25 | 9 | 9 | . | . |
| | Stepenitz | Meyenburg | 86 | 1.5 | 0.9 | . | . | . | . | . | 1.3 | 1.3 | 0.1 | . | . | 0.9 | . | 4.7 | 3.5 | 0.3 | . | 0.1 | . | . | . | . | . | . | 2.4 | . | 4.9 | | . | | 21.9 | 41 | − 32 | 13 | 7 | . | . |
| | | Könkendorf | 95 | 0.7 | 3.5 | . | . | . | . | . | 1.8 | . | . | . | . | 1.2 | 0.8 | 1.9 | 3.8 | . | . | 0.4 | . | . | . | . | . | 2.5 | 5.6 | . | 4.7 | 3.5 | . | | 30.4 | 54 | − 26 | 12 | 9 | . | . |
| | | Hoppenrade | 47 | 4.3 | 4.0 | . | . | . | . | . | . | . | . | . | . | 2.7 | 2.5 | 1.4 | 7.0 | 3.2 | . | 0.9 | . | . | . | . | . | 8.0 | 4.7 | . | 2.1 | 2.2 | . | | 43.2 | 75 | − 14 | 12 | 11 | . | . |
| | Elbe | Wittenberge | 23 | 0.9 | . | . | . | . | . | . | 7.6 | . | . | . | . | 1.8 | 0.3 | 0.8 | 6.1 | 1.6 | . | 0.5 | . | . | . | . | . | 3.4 | 5.3 | . | 1.4 | 1.0 | . | | 30.7 | 57 | − 23 | 12 | 8 | . | . |
| | Aland | Zichtau | 58 | 4.3 | . | . | . | . | . | . | 12.6 | . | . | . | . | 5.9 | 2.1 | 3.2 | 6.3 | 2.4 | . | . | . | . | . | . | . | 11.3 | . | . | 6.3 | 0.9 | . | | 55.3 | 108 | + 4 | 10 | 9 | . | . |
| | | Güssefeld | 40 | 2.2 | . | . | . | . | . | . | 2.8 | . | . | . | . | 6.8 | 3.5 | 1.2 | 11.0 | 1.4 | . | . | . | . | . | . | . | 14.7 | 0.3 | . | 4.7 | 0.3 | . | | 48.9 | 92 | − 4 | 11 | 9 | . | . |
| | | Großschwechten | 33 | 0.2 | . | . | . | . | . | . | 7.5 | . | . | . | . | 4.0 | 1.1 | 0.1 | 3.3 | 3.3 | . | . | . | . | . | . | . | 13.6 | 2.2 | . | 3.2 | 0.2 | . | | 38.7 | 71 | − 16 | 11 | 8 | . | . |
| | | Seehausen (Altm.) | 21 | 1.7 | . | 0.0 | . | . | . | . | 4.8 | . | . | . | . | 4.1 | 0.4 | 0.5 | 4.7 | 0.3 | 0.5 | . | . | . | . | . | . | 10.0 | . | . | 1.6 | 2.7 | . | | 31.3 | 53 | − 27 | 11 | 7 | . | . |
| | Elbe | Lenzen (Elbe) | 17 | 2.0 | . | 0.0 | . | . | . | . | 2.9 | . | . | . | . | . | . | 3.9 | 8.3 | 1.6 | 0.0 | . | . | . | . | . | . | 6.9 | . | . | . | . | . | | 25.6 | 48 | − 28 | 6 | 6 | . | . |
| | Elde | Röbel | 64 | 0.4 | . | . | . | . | . | . | 1.7 | 0.8 | . | . | . | 8.4 | 0.2 | 2.6 | . | . | . | 7.1 | . | . | . | . | . | . | 7.5 | . | 3.3 | 1.2 | . | | 33.2 | 61 | − 21 | 10 | 7 | . | . |
| | | Waren | 68 | 0.3 | 2.0 | . | . | . | . | . | 2.1 | 0.2 | . | . | . | 5.0 | . | 4.7 | 6.4 | . | 0.4 | . | . | . | . | . | . | . | 4.4 | . | 3.9 | 1.0 | . | | 34.6 | 65 | − 19 | 12 | 9 | . | . |
| | | Plau | 63 | . | 6.1 | . | . | . | . | . | 5.8 | . | . | . | . | 5.2 | . | 6.9 | 3.5 | 0.3 | 0.1 | . | . | . | . | . | . | . | . | . | . | 2.0 | . | | 29.9 | 51 | − 29 | 8 | 6 | . | . |
| | | Redlin | 57 | 8.9 | 3.9 | . | . | . | . | . | 4.1 | . | . | . | . | 1.5 | . | 3.3 | 4.0 | 0.4 | . | 0.9 | . | . | . | . | . | 1.2 | . | . | 2.3 | 3.6 | . | | 34.1 | 55 | − 28 | 11 | 9 | . | . |
| | | Hohenviecheln | 50 | 8.6 | 0.2 | . | . | . | . | . | 11.3 | 1.1 | 0.3 | . | . | 1.3 | 0.9 | 0.7 | 6.0 | 1.7 | . | 1.5 | . | . | . | . | . | . | . | . | 6.7 | 6.0 | . | | 46.3 | 90 | − 5 | 13 | 9 | . | . |
| | | Schwerin (Stadt) | 52 | 7.8 | . | . | . | . | . | . | 7.2 | 1.0 | 0.5 | . | . | 2.6 | 0.5 | 0.1 | 8.6 | 4.6 | 0.1 | 0.7 | . | . | . | . | . | . | . | . | 2.1 | 1.8 | . | | 37.6 | 72 | − 15 | 13 | 8 | . | . |
| | | Grabow, Kr. Ludwigs- | 30 | 8.0 | . | . | . | . | . | . | 16.4 | . | . | . | . | 4.2 | 1.7 | . | 10.1 | . | . | . | . | . | . | . | . | 4.0 | . | . | 2.9 | 2.2 | . | | 49.5 | 83 | − 10 | 8 | 8 | . | . |
| | E. | Dömitz [lust | 15 | 1.5 | . | . | . | . | . | . | 13.3 | . | . | . | . | 1.2 | 0.4 | 1.0 | 10.1 | 1.5 | 0.2 | 0.3 | . | . | . | . | . | 4.3 | . | . | 1.3 | 0.3 | . | | 35.4 | 65 | − 19 | 12 | 8 | . | . |
| | Jeetzel | Klötze | 55 | 3.2 | . | . | . | . | . | . | 10.3 | . | . | . | . | 2.5 | 1.8 | 0.9 | 10.3 | 4.1 | . | 0.3 | . | . | . | . | . | 12.2 | . | . | 4.5 | 0.5 | . | | 50.6 | 102 | + 1 | 11 | 8 | . | . |
| | | Salzwedel (Stadt) | 23 | 1.1 | . | . | . | . | . | . | 9.5 | . | . | . | . | 3.0 | 2.0 | 0.3 | 9.6 | 3.6 | . | . | . | . | . | . | . | 9.2 | 0.2 | 0.4 | 2.9 | 0.6 | . | | 42.4 | 76 | − 13 | 12 | 8 | . | . |
| | | Arendsee | 28 | 1.3 | 0.2 | . | . | . | . | . | 3.0 | . | . | . | . | 3.2 | 0.2 | 4.0 | 13.3 | 0.4 | . | 0.3 | . | . | . | . | . | 11.5 | 1.5 | . | 2.1 | 0.2 | . | | 41.2 | 75 | − 14 | 13 | 8 | . | . |
| | | Schnega | 36 | 1.0 | . | . | . | . | . | . | 6.1 | . | . | . | . | 3.2 | . | 3.1 | 9.4 | 3.0 | . | . | . | . | . | . | . | 10.9 | . | . | 5.0 | 0.1 | 0.1 | | 41.9 | 76 | − 13 | 10 | 8 | . | . |
| | | Lüchow | 18 | 3.9 | . | . | . | . | . | . | 4.2 | . | . | . | . | 1.6 | 0.2 | 1.9 | 13.7 | 5.7 | . | . | . | . | . | . | . | 8.6 | . | . | 2.3 | . | . | | 42.1 | 81 | − 10 | 9 | 8 | . | . |
| | Süde | Hagenow | 25 | . | . | . | . | . | . | . | 4.2 | 1.0 | 0.2 | . | . | 1.8 | 0.5 | 9.3 | 9.0 | 10.3 | 0.4 | . | . | . | . | . | . | 10.4 | . | . | 2.3 | 0.1 | . | | 49.5 | 85 | − 9 | 12 | 8 | . | . |
| | | Lübtheen | 15 | 2.8 | . | . | . | . | . | . | 9.0 | 0.2 | . | 0.0 | . | 2.3 | 0.7 | 6.0 | 10.7 | 9.9 | 0.2 | 0.4 | . | . | . | . | . | 2.5 | . | . | 1.5 | 0.5 | . | | 46.7 | 81 | − 11 | 13 | 8 | . | . |
| | | Zarrentin | 45 | 4.2 | . | . | . | . | . | . | 5.4 | 3.2 | . | . | . | 4.5 | 1.6 | 0.8 | 8.4 | 6.0 | 0.7 | 0.6 | . | . | . | . | . | . | . | . | 2.6 | 0.3 | . | | 38.3 | 63 | − 22 | 12 | 8 | . | . |
| | Elbe | Lauenburg (Elbe) | 45 | 2.7 | 0.0 | 0.0 | . | . | . | . | 5.9 | 0.0 | 1.5 | 0.0 | . | 4.2 | 1.2 | 0.3 | 18.4 | 7.2 | 0.1 | 0.2 | . | . | . | . | . | . | . | . | 0.0 | 0.4 | . | | 42.1 | 68 | − 20 | 11 | 7 | . | . |
| | Ilmenau | Uelzen (Gartenstr.) | 38 | 1.9 | . | . | . | . | . | . | 11.2 | . | . | . | . | 5.8 | 1.8 | 0.7 | 8.7 | 2.6 | . | . | . | . | . | . | . | 6.5 | . | . | 3.8 | 0.2 | . | | 43.2 | 78 | − 12 | 10 | 8 | . | . |
| | | Velgen | 85 | 0.3 | . | . | . | . | . | . | 2.4 | . | . | . | . | 7.2 | 1.4 | 0.4 | 12.8 | 4.4 | . | 0.4 | . | . | . | . | . | 6.2 | . | . | 3.6 | 0.1 | . | | 39.2 | 72 | − 15 | 11 | 7 | . | . |
| | | Melbeck | 20 | 0.5 | . | . | . | . | . | . | 3.7 | . | . | . | . | 5.1 | 1.1 | . | 12.6 | 4.6 | . | . | . | . | . | . | . | . | . | . | 1.7 | . | . | | 29.3 | | | 7 | 6 | . | . |
| | | Hohenfier | 64 | . | . | . | . | . | . | . | 1.8 | 0.9 | . | . | . | 4.2 | 2.5 | . | 17.8 | 7.9 | . | 1.4 | . | . | . | . | . | 4.5 | . | . | . | . | . | | 41.0 | 82 | − 9 | 8 | 7 | . | . |
| | | Dahlenburg | 35 | 3.5 | . | . | . | . | . | . | 7.5 | 0.0 | . | . | . | 4.2 | 2.1 | 0.5 | 16.1 | 2.6 | 0.0 | . | . | . | . | . | . | 2.5 | . | . | 0.1 | 0.3 | . | | 39.4 | 72 | − 15 | 10 | 7 | . | . |
| | Ilmenau bis Stör | Handeloh | 55 | 1.5 | . | . | . | . | . | . | 7.6 | . | . | . | . | 8.2 | 0.9 | . | 17.9 | 1.4 | 0.4 | 0.5 | . | . | . | . | . | . | . | . | 3.9 | . | . | | 42.3 | | | 9 | 6 | . | . |
| | | Sahrendorf-Schätzen- | 70 | 2.2 | 0.0 | . | . | . | . | . | 5.3 | . | . | . | . | 7.9 | 0.1 | 1.7 | 12.6 | 0.3 | 0.2 | 0.1 | . | . | . | . | . | . | 0.0 | . | 5.0 | 0.1 | . | | 35.5 | | | 11 | 6 | . | . |
| | | Schwarzenbek [dorf | 45 | 1.4 | . | . | . | . | . | . | 0.5 | 1.1 | 0.2 | 0.3 | . | 6.0 | 1.3 | 0.2 | 15.6 | 5.9 | 1.4 | 0.1 | . | . | . | . | . | . | . | . | 0.5 | . | . | | 34.5 | 51 | − 33 | 13 | 7 | . | . |
| | | Hamburg-Kirchwärder | 5 | 0.8 | 0.0 | . | . | . | . | . | 3.1 | 0.5 | 0.3 | . | . | 6.6 | 0.6 | 0.1 | 18.5 | 2.9 | . | . | . | . | . | . | . | . | . | . | . | . | . | | 33.4 | | | 9 | 3 | . | . |
| | | Hamburg-Fuhlsbüttel | 12 | 9.2 | 0.0 | . | . | . | . | . | 1.5 | 0.0 | 0.7 | 0.3 | . | 8.0 | 0.3 | 2.3 | 19.4 | 8.7 | 0.4 | 0.0 | . | . | . | . | . | . | 0.0 | 0.0 | 1.1 | 0.0 | 0.0 | | 51.9 | 79 | − 14 | 11 | 7 | . | . |
| | | Sauensiek | 40 | 5.4 | . | . | . | . | . | . | 2.4 | 2.2 | 0.0 | . | . | 8.5 | 1.0 | 0.5 | 13.0 | 4.3 | 0.9 | 0.0 | . | . | . | . | . | . | 0.0 | . | 2.6 | 0.1 | 0.1 | | 41.0 | 65 | − 22 | 12 | 8 | . | . |
| | | Estebrügge | 1 | 4.5 | . | . | . | . | . | . | 0.9 | 2.3 | 0.8 | . | . | 7.1 | 1.2 | 0.0 | 15.0 | 2.3 | 0.1 | 0.1 | . | . | . | . | . | . | . | . | 1.6 | 0.3 | . | | 36.2 | 59 | − 25 | 12 | 7 | . | . |
| | | Stade-Agathenburg | 16 | 2.0 | 0.0 | . | . | . | . | . | 1.2 | 3.1 | 0.0 | . | 0.0 | 5.4 | 1.5 | . | 19.4 | 3.4 | 0.0 | 0.0 | . | . | . | . | . | . | 0.0 | 0.0 | 0.1 | 0.0 | 0.0 | | 37.1 | 65 | − 20 | 8 | 8 | . | . |
| | | Rantzau | 10 | 3.9 | . | . | . | . | . | . | 2.4 | 0.5 | 0.3 | 0.1 | . | 3.8 | 0.9 | . | 7.5 | 8.5 | 0.4 | 0.3 | . | . | . | . | . | . | . | . | 0.9 | . | . | | 29.5 | 49 | − 31 | 12 | 5 | . | . |
| | | Glückstadt | 3 | . | . | . | . | . | . | . | 1.9 | 3.1 | . | 1.4 | . | 1.5 | 0.0 | . | 21.1 | 4.6 | 0.8 | . | . | . | . | . | . | . | . | . | 0.6 | . | . | | 35.0 | 63 | − 21 | 8 | 6 | . | . |
| | Stör | Brokstedt | 10 | . | . | . | . | . | . | . | . | 0.0 | 1.9 | . | . | 1.3 | 0.0 | . | 13.1 | 9.3 | 1.8 | 0.1 | . | . | . | . | . | . | . | . | 1.0 | . | . | | 28.5 | 48 | − 32 | 7 | 6 | . | . |
| | | Seth | 33 | 7.3 | . | 0.0 | . | . | . | . | 4.2 | 0.1 | 1.0 | . | . | 4.4 | 0.3 | 0.4 | 19.9 | 11.7 | 0.3 | 0.3 | . | . | . | . | . | . | 0.0 | . | 0.1 | 0.7 | 0.0 | | 50.7 | 84 | − 10 | 13 | 6 | . | . |
| | | Bramstedt, Bad | 10 | 1.2 | . | 0.0 | . | . | . | . | 1.0 | 2.7 | 2.2 | 0.1 | . | 2.1 | 0.1 | . | 10.5 | 12.1 | 1.0 | 0.2 | . | . | . | . | . | . | 0.0 | 0.0 | 1.0 | 0.0 | 0.0 | | 34.2 | 55 | − 28 | 12 | 9 | . | . |
| | | Itzehoe | 20 | 0.4 | 0.0 | . | . | . | . | . | 0.6 | 0.5 | 1.2 | 1.4 | 0.0 | 0.9 | 1.8 | 0.0 | 11.2 | 9.5 | 0.6 | 0.0 | . | . | . | . | . | . | . | 0.0 | 0.8 | 0.0 | . | | 28.9 | 45 | − 36 | 11 | 5 | . | . |
| | | Christinenthal | 20 | 0.6 | . | . | . | . | . | . | 0.5 | . | . | . | . | 0.2 | 2.3 | 0.5 | 9.8 | 3.8 | 1.9 | . | . | . | . | . | . | . | . | . | 0.6 | . | . | | 20.2 | 34 | − 38 | 9 | 4 | . | . |
| | E. | Freiburg a. E. | 3 | 2.1 | 0.0 | . | . | . | . | . | 0.0 | 1.9 | 0.3 | . | . | 1.3 | 5.3 | 0.3 | 26.1 | 3.6 | 1.2 | . | . | . | . | . | . | . | 0.0 | . | 0.3 | . | 0.0 | | 42.4 | 64 | − 24 | 10 | 7 | . | . |

Havel bis Mündung

**Juni** — **Tägliche Niederschlagshöhen in Millimetern, gemessen um 7 Uhr morgens** — **1942**

| Flußgebiet | | Ort | See-höhe m | 1 | 2 | 3 | 4 | 5 | 6 | 7 | 8 | 9 | 10 | 11 | 12 | 13 | 14 | 15 | 16 | 17 | 18 | 19 | 20 | 21 | 22 | 23 | 24 | 25 | 26 | 27 | 28 | 29 | 30 | 31 | Monatssumme mm | % der Norm. | Abweichung v. d. Norm. | Zahl der Tage mit Niederschl. ≥0.1 | Niederschl. ≥1.0 | ✳ ≥0.1 | ⊠ |
|---|---|---|---|---|---|---|---|---|---|---|---|---|---|---|---|---|---|---|---|---|---|---|---|---|---|---|---|---|---|---|---|---|---|---|---|---|---|---|---|
| **Von der Elbe bis zur Weser** | | | | | | | | | | | | | | | | | | | | | | | | | | | | | | | | | | | | | | | | |
| Hannov. Küste (Elbe - Weser) | Oste | Elsdorf | 30 | . | . | . | . | . | . | . | 4.1 | 0.8 | 0.1 | . | . | 8.2 | 1.4 | . | 22.1 | 0.6 | 0.5 | 0.1 | . | . | . | . | . | . | 0.5 | 1.7 | . | . | | 40.3 | | | 11 | 5 | . | . |
| | | Selsingen | 22 | 5.8 | . | . | . | . | . | . | 5.5 | 0.2 | . | . | . | 3.5 | 1.4 | . | 18.5 | 3.2 | 0.3 | . | . | . | . | . | . | . | . | 1.2 | . | . | | 39.6 | 66 | − 21 | 9 | 7 | . | . |
| | | Bremervörde | 6 | 10.4 | . | . | . | . | . | . | 1.2 | 2.9 | 0.0 | 0.0 | . | 3.2 | 0.5 | . | 24.9 | 1.5 | 1.1 | 0.6 | . | . | . | . | . | 0.0 | 0.0 | 0.3 | 0.5 | 0.0 | . | | 47.1 | 76 | − 15 | 11 | 7 | . | . |
| | Nordsee | Steinau | 1 | . | 0.2 | . | . | . | . | . | 0.5 | 2.2 | 3.6 | 0.4 | . | 1.7 | 2.5 | 1.6 | 21.7 | 3.2 | 0.9 | 0.1 | . | . | . | . | . | . | . | 0.1 | 0.3 | . | . | | 39.0 | 71 | − 16 | 14 | 7 | . | . |
| | | Lamstedt | 25 | 1.3 | . | . | . | . | . | . | 2.0 | 0.5 | . | . | . | 2.0 | . | . | 22.6 | 6.0 | . | . | . | . | . | . | . | . | 0.0 | . | 0.0 | 0.0 | . | | 34.4 | 57 | − 30 | 8 | 6 | . | . |
| | | Altenbruch | 2 | . | . | . | . | . | . | . | 1.0 | . | 1.9 | . | . | 0.5 | 1.7 | 0.4 | 20.5 | 1.1 | 3.1 | . | . | . | . | . | . | . | . | . | 0.6 | . | . | | 30.8 | 53 | − 28 | 9 | 6 | . | . |
| | | Bremerhaven | 4 | 0.3 | . | . | . | . | . | . | 0.0 | 0.4 | 0.0 | . | . | 2.1 | 4.7 | 0.3 | 16.1 | 3.0 | 3.5 | 0.0 | . | . | . | . | . | 0.0 | 0.0 | 0.1 | 0.0 | . | . | | 30.5 | 53 | − 28 | 9 | 5 | . | . |
| **Weser** | | | | | | | | | | | | | | | | | | | | | | | | | | | | | | | | | | | | | | | | |
| Werra | Werra | Hetschbach | 432 | 17.5 | 0.0 | . | . | . | . | . | 21.9 | 1.4 | . | 6.5 | 2.1 | 3.7 | 5.2 | 7.8 | 0.2 | 2.2 | 0.0 | . | . | . | . | . | . | . | . | . | . | 0.1 | . | | 68.6 | | | 11 | 9 | . | . |
| | | Hildburghausen | 381 | 15.2 | . | . | . | . | . | . | 5.5 | 2.2 | . | 3.8 | . | 11.6 | 4.2 | 5.8 | . | 1.2 | . | . | . | . | . | . | . | . | . | . | . | 1.5 | | 51.0 | 77 | − 15 | 9 | 9 | . | . |
| | Schleuse | Unterneubrunn | 460 | 18.3 | . | . | . | . | . | . | . | . | . | 2.6 | . | 12.2 | 4.1 | 9.0 | 0.3 | 1.2 | . | . | . | . | . | . | . | . | . | . | 0.4 | 1.8 | . | | 49.9 | 67 | − 25 | 9 | 7 | . | . |
| | | Frauenwald | 745 | 22.3 | 1.2 | . | . | . | . | . | . | 0.4 | . | 1.9 | 20.9 | 1.7 | 2.4 | 5.7 | 1.5 | 3.9 | 4.7 | . | 0.2 | . | . | . | . | . | . | . | 1.5 | 1.9 | 0.7 | | 70.9 | | | 15 | 12 | . | . |
| | | Schmiedefeld a. R. | 720 | 17.5 | 1.2 | . | . | . | . | . | . | 2.5 | . | 2.1 | 12.1 | 19.0 | 3.2 | 14.1 | 0.6 | 6.4 | 10.7 | . | . | . | . | . | . | 0.2 | . | . | 0.6 | 1.8 | 0.4 | | 92.4 | 98 | − 2 | 15 | 11 | . | . |
| | W. | Tachbach | 355 | 18.6 | 0.0 | . | . | . | . | . | 2.1 | 0.3 | . | 1.9 | 13.0 | 8.5 | 1.5 | 8.6 | 0.1 | 0.7 | 10.8 | . | . | . | . | . | . | . | 0.0 | 0.0 | 1.4 | 0.2 | | 67.7 | 103 | + 2 | 13 | 9 | . | . |
| | Hassel | Suhl | 437 | 18.2 | 0.6 | . | . | . | . | . | . | 2.5 | . | 2.2 | 1.7 | 18.6 | 4.0 | 10.3 | 1.5 | 5.0 | 4.3 | . | . | . | . | . | . | 0.2 | . | . | 0.3 | 1.0 | 0.8 | | 71.2 | 100 | 0 | 15 | 11 | . | . |
| | | Oberschönau | 515 | 28.0 | 0.3 | . | . | . | . | . | 0.0 | . | . | 4.5 | . | 19.3 | 12.6 | | 1.1 | 5.5 | 3.9 | 0.1 | . | . | . | . | 0.6 | . | . | . | 1.0 | . | | 76.9 | 85 | − 14 | *12* | *9* | . | . |
| | Hassel bis Hörsel | Henneberg | 410 | 18.1 | 0.3 | . | . | . | . | . | 0.6 | 0.3 | . | 0.1 | 8.0 | 10.7 | 9.4 | 11.0 | 0.9 | 0.2 | 5.6 | . | . | . | . | . | . | . | . | . | . | . | 0.2 | | 65.4 | 102 | + 1 | 13 | 6 | . | . |
| | | Meiningen | 308 | 15.3 | 0.2 | . | . | . | . | . | . | 1.3 | . | 2.8 | 5.7 | 28.1 | 0.7 | 12.2 | 0.6 | 1.4 | 7.6 | . | . | . | . | . | . | . | . | . | . | 4.6 | . | | 81.7 | 130 | + 19 | 13 | 10 | . | . |
| | | Geba | 670 | 25.4 | . | . | . | . | . | . | . | . | . | 4.8 | 4.6 | 17.7 | . | 5.2 | 5.1 | 1.1 | 3.1 | . | . | . | . | . | . | 4.5 | . | . | . | 2.0 | . | | 73.5 | 110 | + 7 | 10 | 10 | . | . |
| | | Schmalkalden | 330 | 21.5 | . | . | . | . | . | . | . | . | . | 5.4 | 4.2 | 11.0 | 0.9 | 10.0 | 0.2 | 2.9 | 0.4 | . | 0.0 | . | . | . | . | 2.0 | . | . | 0.0 | 1.2 | . | | 59.7 | 91 | − 6 | 11 | 8 | . | . |
| | | Roßdorf | 375 | 24.0 | . | . | . | . | . | . | 0.0 | 0.0 | . | 6.4 | 3.3 | 10.4 | 0.5 | 7.5 | . | 3.0 | 0.5 | . | 0.0 | . | . | . | . | 2.5 | . | . | . | 4.5 | 0.0 | | 62.6 | 100 | 0 | 10 | 8 | . | . |
| | | Brotterode | 600 | 30.0 | 0.4 | . | . | . | . | . | 6.7 | . | . | 8.1 | 0.2 | 21.0 | 2.1 | 11.9 | 0.1 | 8.2 | 2.9 | 0.5 | 0.1 | . | . | . | . | 2.3 | . | . | 1.1 | 1.6 | . | | 97.2 | 113 | + 11 | 16 | 11 | . | . |
| | | Inselsberg, Großer | 915 | 27.0 | . | . | . | . | . | . | 12.3 | . | . | 8.5 | 1.5 | 18.4 | 3.9 | 12.6 | 1.1 | 3.9 | 4.6 | 0.4 | 0.5 | . | . | . | . | 2.5 | . | . | 1.2 | 3.6 | . | | 102.0 | 99 | − 1 | 15 | 13 | . | . |
| | | Kieselbach | 235 | 28.0 | . | . | . | . | . | . | 4.4 | . | . | 0.0 | 9.1 | 1.2 | 7.9 | 0.3 | 2.5 | 3.6 | . | 0.0 | . | . | . | . | 6.2 | . | . | 0.0 | 0.8 | 0.0 | | 64.4 | | | 10 | 8 | . | . |
| | | Vacha | 240 | 25.8 | . | . | . | . | . | . | 6.1 | . | . | 3.6 | . | 8.3 | 1.7 | 13.1 | 1.7 | 2.6 | 5.2 | . | . | . | . | . | . | 6.1 | . | . | . | 0.1 | . | | 74.3 | 123 | + 14 | 11 | 10 | . | . |
| | | Hilders | 450 | 16.5 | . | . | . | . | . | . | 0.2 | . | . | 4.7 | 5.0 | 9.0 | 3.0 | 5.7 | 1.1 | 2.9 | . | . | . | . | . | . | . | 1.4 | . | . | 0.0 | 1.2 | . | | 50.7 | 64 | − 29 | 11 | 10 | . | . |
| | | Rasdorf | 320 | 23.5 | . | . | . | . | . | . | 0.3 | . | . | 4.9 | 1.6 | 9.1 | 6.2 | 9.6 | . | *2.0* | *1.0* | 0.0 | . | . | . | . | . | 9.4 | . | . | . | 0.5 | . | | 68.1 | 115 | + 9 | 11 | 9 | . | . |
| | | Marksuhl | 246 | 29.3 | . | . | . | . | . | . | 2.4 | . | . | 0.5 | . | 11.6 | 4.0 | 7.2 | . | . | . | . | . | . | . | . | . | 4.3 | . | . | . | 0.0 | . | | 59.3 | | | *10* | 6 | . | . |
| | | Frauenborn | 295 | 30.8 | . | . | . | . | . | . | 1.9 | . | . | 1.1 | . | 16.1 | 0.1 | 14.8 | 0.5 | 1.1 | 1.9 | . | . | . | . | . | . | 9.5 | . | . | . | 0.2 | . | | 79.0 | | | 11 | 9 | . | . |
| | Hörsel | Tabarz | 393 | 16.4 | . | . | . | . | . | . | 7.0 | . | . | 6.5 | . | 15.4 | 5.8 | 6.7 | 0.5 | 0.2 | 4.1 | 0.2 | . | . | . | . | . | 1.0 | . | . | . | . | . | | 63.8 | 81 | − 15 | 11 | 8 | . | . |
| | | Gotha (Flugh.) | 300 | 13.0 | . | . | . | . | . | . | 3.7 | . | . | 5.0 | 0.0 | 20.1 | 1.5 | 0.1 | 0.3 | 1.6 | 7.7 | . | 0.0 | . | . | . | . | 0.6 | 0.0 | . | . | 0.0 | 0.0 | | 62.6 | 98 | − 1 | 10 | 8 | . | . |
| | | Großenbehringen | 281 | 23.8 | . | . | . | . | . | . | 10.4 | . | . | 3.4 | . | 18.0 | 0.6 | 10.2 | 3.5 | 1.8 | 0.9 | 0.5 | . | . | . | . | . | 4.6 | . | . | 0.5 | 0.0 | . | | 78.2 | 122 | + 14 | 12 | 8 | . | . |
| | | Eisenach | 222 | 27.4 | . | . | . | . | . | . | 5.9 | . | . | 2.5 | . | 17.1 | 0.6 | 10.7 | 0.6 | 2.0 | 1.6 | 0.2 | . | . | . | . | . | 5.5 | . | . | 0.1 | 0.1 | . | | 74.3 | 121 | + 13 | 13 | 8 | . | . |
| | Hörsel bis Vereinigung | Eschwege (Stadt) | 170 | 39.3 | . | . | . | . | . | . | 2.5 | . | . | 1.0 | . | 7.6 | 5.2 | 12.9 | 1.8 | 0.0 | 0.3 | 0.3 | . | . | . | . | . | 12.8 | . | . | 0.0 | 0.2 | . | | 83.9 | 150 | + 28 | 11 | 8 | . | . |
| | | Wichmannshausen | 203 | 46.4 | . | . | . | . | . | . | 4.1 | . | . | 1.0 | . | 7.3 | 4.2 | 15.7 | 0.4 | . | 2.0 | 0.9 | . | . | . | . | . | 26.8 | . | . | 0.0 | . | . | | 108.8 | | | 10 | 8 | . | . |
| | | Nonnenholz | 305 | 27.6 | . | . | . | . | . | . | 51.8 | . | . | 0.0 | . | 7.8 | 0.8 | 12.0 | 1.4 | 2.1 | 5.6 | . | . | . | . | . | . | 23.5 | . | . | . | 0.7 | . | | 133.3 | | | 10 | 8 | . | . |
| | | Witzenhausen | 136 | 24.8 | . | . | . | . | . | . | 28.6 | . | . | 0.0 | . | 8.6 | 0.2 | 10.2 | 1.7 | 2.1 | 4.5 | 0.2 | . | . | . | . | . | 15.1 | . | . | 0.0 | 0.0 | 0.0 | | 96.0 | 160 | + 36 | 10 | 8 | . | . |
| | | Hannov. Münden | 125 | 14.4 | . | . | . | . | . | . | 6.1 | . | . | . | . | 3.5 | 1.4 | 9.2 | 3.9 | 1.1 | 0.4 | 0.7 | . | . | . | . | . | 22.0 | . | . | 0.2 | 0.3 | . | | 63.2 | 93 | − 5 | 12 | 8 | . | . |
| Fulda | Quelle bis Schlitz | Poppenhausen | 460 | 27.6 | . | . | . | . | . | . | 0.0 | . | . | 4.4 | 5.8 | 16.2 | 4.8 | 4.7 | 1.1 | 2.2 | 0.0 | . | . | . | . | . | . | 2.3 | . | . | 0.0 | 2.2 | . | | 71.3 | | | 10 | 10 | . | . |
| | | Ried | 346 | 32.8 | . | . | . | . | . | . | . | . | . | 4.7 | 6.2 | 12.0 | 2.8 | 3.6 | 0.4 | 1.1 | 0.0 | . | . | . | . | . | . | 3.3 | . | . | 0.0 | 1.3 | . | | 68.2 | 106 | + 4 | 10 | 9 | . | . |
| | | Oberkalbach | 390 | 38.1 | . | . | . | . | . | . | . | . | . | 6.5 | 8.5 | 8.0 | 2.6 | 4.3 | 0.6 | 1.5 | 0.6 | . | . | . | . | . | . | 0.2 | . | . | . | . | . | | 70.9 | | | 10 | 7 | . | . |
| | | Reinhards | 295 | 25.8 | . | . | . | . | . | . | 5.6 | . | . | 4.8 | 1.8 | 4.6 | 1.5 | 12.6 | 0.1 | 0.9 | 0.2 | . | . | . | . | . | . | 4.6 | . | . | . | 0.1 | . | | 62.6 | | | 12 | 8 | . | . |
| | | Grebenhain | 435 | 30.5 | . | . | . | . | . | . | 0.8 | . | . | 4.0 | 0.9 | 6.0 | 2.5 | 12.5 | 0.0 | 1.6 | 5.7 | . | . | . | . | . | . | 10.9 | . | . | 0.3 | 0.5 | . | | 76.2 | 104 | + 3 | 12 | 8 | . | . |
| | Schlitz bis Eder | Kleinlüder | 270 | 22.0 | . | . | . | . | . | . | . | . | . | 4.5 | 0.6 | 5.0 | 0.4 | 11.2 | 0.2 | 0.6 | . | . | . | . | . | . | . | 6.6 | . | . | . | 1.8 | . | | 52.9 | 115 | + 7 | 10 | 6 | . | . |
| | | Salzschlirf | 250 | 5.7 | . | . | . | . | . | . | 0.1 | . | . | 8.7 | 0.0 | 5.5 | 5.3 | 4.1 | 1.9 | 1.3 | 0.0 | . | . | . | . | . | . | 6.3 | . | . | . | 0.3 | . | | 39.2 | 64 | − 22 | 10 | 8 | . | . |
| | | Solms | 216 | 24.3 | . | . | . | . | . | . | 1.1 | . | . | 1.4 | 0.0 | 15.1 | 0.3 | 11.6 | 1.0 | 1.8 | 2.8 | . | . | . | . | . | . | 8.5 | . | . | . | 0.5 | . | | 68.4 | | | 11 | 9 | . | . |
| | | Hersfeld, Bad | 203 | 23.9 | . | . | . | . | . | . | 10.0 | . | . | 1.0 | 0.6 | 10.3 | 0.3 | 12.4 | 1.1 | 3.1 | 0.8 | . | . | . | . | . | . | 12.0 | . | . | . | 0.3 | . | | 75.8 | 129 | + 17 | 12 | 8 | . | . |
| | | Dietershausen | 420 | 28.0 | . | . | . | . | . | . | . | . | . | 5.0 | 5.6 | 10.5 | 2.4 | 4.1 | 0.5 | 2.2 | . | . | . | . | . | . | . | 4.0 | . | . | . | 1.7 | . | | 64.0 | 100 | 0 | 10 | 9 | . | . |
| | | Marbach, Kr. Fulda | 308 | 25.0 | . | . | . | . | . | . | 0.0 | . | . | 4.0 | 1.0 | 8.5 | 0.2 | 10.9 | 0.9 | 1.0 | 1.4 | . | . | . | . | . | . | 4.8 | . | . | . | 0.7 | . | | 58.4 | 97 | − 2 | 11 | 8 | . | . |

| Flußgebiet | | Ort | Seehöhe m | 1 | 2 | 3 | 4 | 5 | 6 | 7 | 8 | 9 | 10 | 11 | 12 | 13 | 14 | 15 | 16 | 17 | 18 | 19 | 20 | 21 | 22 | 23 | 24 | 25 | 26 | 27 | 28 | 29 | 30 | 31 | Monatssumme mm | % der Norm. | Abweichung v. d. Norm. | Zahl der Tage mit Niederschl. ≧0.1 | ≧1.0 | ✳ ≧0.1 | ▣ |
|---|---|---|---|---|---|---|---|---|---|---|---|---|---|---|---|---|---|---|---|---|---|---|---|---|---|---|---|---|---|---|---|---|---|---|---|---|---|---|---|---|
| Fulda | Schlitz bis Eder | Hünfeld | 260 | 27.1 | . | . | . | . | . | . | 0.8 | . | . | 4.4 | 0.7 | 8.5 | 0.8 | 14.2 | 0.9 | 2.0 | 2.5 | . | . | . | . | . | . | 5.7 | . | . | . | 0.5 | . | | 68.1 | 121 | + 12 | 12 | 7 | . | . |
| | | Friedewald | 385 | 29.3 | . | . | . | . | . | . | 8.5 | . | . | 1.7 | . | 13.6 | 2.3 | 8.7 | 0.5 | 4.1 | 1.0 | . | . | . | . | . | . | 15.4 | . | . | . | 3.1 | . | | 88.2 | 152 | + 30 | 11 | 10 | . | . |
| | | Seifertshausen | 280 | 30.8 | . | . | . | . | . | . | 4.0 | . | . | . | . | 6.7 | 4.9 | 10.3 | 1.7 | 0.2 | 2.7 | 0.3 | . | . | . | . | . | 22.0 | . | . | 0.2 | 0.1 | . | | 83.9 | 138 | + 23 | 12 | 8 | . | . |
| | | Rengshausen | 300 | 32.5 | . | . | . | . | . | . | 3.6 | . | . | 1.7 | . | 9.0 | 0.3 | 10.0 | 4.9 | 0.3 | 4.1 | 0.2 | 0.0 | . | . | . | . | 64.0 | . | . | . | 2.4 | . | | 133.0 | 202 | + 67 | 12 | 9 | . | . |
| | | Melsungen (Kesselberg) | 190 | 29.0 | . | . | . | . | . | . | 0.8 | . | . | 1.6 | . | 6.0 | 3.5 | 9.4 | 2.6 | 0.0 | 1.1 | 0.7 | . | . | . | . | . | 25.3 | . | . | 0.2 | 0.5 | . | | 80.7 | 127 | + 17 | 12 | 8 | . | . |
| | Eder | Erndtebrück | 495 | 10.0 | . | . | . | . | . | . | 0.1 | . | . | . | . | 4.9 | 4.1 | 11.6 | 4.3 | 4.7 | 0.5 | 0.7 | . | . | . | . | . | 6.9 | . | . | 0.5 | 2.2 | . | | 50.5 | 57 | − 39 | 12 | 8 | . | . |
| | | Girkhausen | 497 | 14.8 | . | . | . | . | . | . | 1.1 | . | . | 1.1 | . | 3.4 | 2.3 | 7.9 | 6.5 | 3.8 | 4.7 | 1.2 | . | . | . | . | . | 3.7 | . | . | 0.8 | 3.2 | . | | 54.5 | 63 | − 32 | 13 | 12 | . | . |
| | | Berleburg | 446 | 17.5 | . | . | . | . | . | . | 1.0 | . | . | . | . | 4.0 | 2.3 | 6.9 | 4.2 | 4.6 | . | . | . | . | . | . | . | 5.2 | . | . | . | 1.6 | . | | 47.3 | 54 | − 40 | 9 | 9 | . | . |
| | | Wunderthausen | 552 | 17.4 | . | . | . | . | . | . | 1.5 | . | . | . | . | 4.9 | 1.8 | 9.1 | 4.6 | 9.2 | 2.1 | 0.6 | . | . | . | . | . | 3.2 | . | . | 0.0 | 4.2 | . | | 53.6 | 75 | − 18 | 11 | 10 | . | . |
| | | Osterfeld | 383 | 18.3 | . | . | . | . | . | . | 2.1 | . | . | . | . | 8.0 | 2.0 | 5.1 | 4.3 | 8.1 | 0.3 | . | . | . | . | . | . | 5.6 | . | . | 0.1 | 0.4 | . | | 54.3 | 81 | − 13 | 11 | 8 | . | . |
| | | Winterberg | 670 | 16.0 | . | . | . | . | . | . | 2.3 | . | . | . | . | 3.2 | 2.8 | 8.2 | 6.2 | 3.6 | 3.0 | 1.2 | . | . | . | . | . | 5.6 | . | . | 0.9 | 5.7 | 0.3 | | 59.0 | 66 | − 31 | 13 | 11 | . | . |
| | | Hallenberg | 400 | 15.5 | . | . | . | . | . | . | 0.9 | . | . | . | . | 5.9 | 1.6 | 5.3 | 4.0 | 2.1 | 6.2 | 5.4 | 0.6 | . | . | . | . | 2.8 | . | . | . | 2.1 | . | | 52.4 | 83 | − 11 | 12 | 10 | . | . |
| | | Rhena | 440 | 20.1 | . | . | . | . | . | . | 2.8 | . | . | . | . | 4.1 | 3.2 | 10.8 | 4.8 | 1.3 | 0.2 | 0.5 | . | . | . | . | . | 3.2 | . | . | 0.1 | 1.2 | . | | 52.3 | 76 | − 16 | 12 | 9 | . | . |
| | | Fürstenberg | 415 | 27.0 | . | . | . | . | . | . | 0.1 | . | . | . | . | 9.0 | 3.9 | 5.5 | 4.6 | 0.2 | 0.1 | 0.1 | . | . | . | . | . | 2.1 | . | . | . | . | . | | 52.6 | 88 | − 7 | 10 | 6 | . | . |
| | | Frankenau | 420 | 48.3 | . | . | . | . | . | . | 0.6 | . | . | . | . | 12.0 | 4.1 | 5.9 | 5.0 | 0.4 | 1.2 | 0.3 | . | . | . | . | . | 19.2 | . | . | 0.7 | . | . | | 97.7 | 151 | + 33 | 11 | 7 | . | . |
| | | Korbach | 380 | 22.3 | . | . | . | . | . | . | 2.7 | . | . | . | . | 6.0 | 0.4 | 8.4 | 2.3 | 0.7 | 0.3 | 0.2 | . | . | . | . | . | 4.6 | . | . | . | 0.1 | . | | 48.0 | 89 | − 6 | 11 | 6 | . | . |
| | | Alraft | 293 | 18.3 | . | . | . | . | . | . | 5.5 | . | . | . | . | 5.9 | 1.8 | 4.9 | 2.4 | 0.3 | . | . | . | . | . | . | . | 4.2 | . | . | . | . | . | | 43.3 | 81 | − 10 | 8 | 7 | . | . |
| | | Edersee | 220 | 15.8 | . | . | . | . | . | . | . | . | . | . | . | 6.9 | 0.6 | 5.7 | 1.9 | 0.3 | 3.8 | 0.3 | 0.1 | . | . | . | . | 5.6 | 0.1 | . | . | 0.1 | . | | 41.8 | | | 12 | 6 | . | . |
| | | Elberberg | 320 | 26.0 | . | . | . | . | . | . | 6.9 | . | . | . | . | 4.5 | . | 6.5 | 2.6 | 0.1 | 0.9 | 0.6 | . | . | . | . | . | 7.9 | . | . | . | . | . | | 56.0 | 108 | + 4 | 9 | 6 | . | . |
| | | Fritzlar-Auerwarte | 172 | 25.8 | . | . | . | . | . | . | 0.8 | . | . | 0.8 | . | 3.1 | 1.7 | 9.6 | 3.1 | 0.0 | 0.1 | 0.0 | . | . | . | . | . | 37.0 | . | . | . | 0.1 | . | | 82.1 | 141 | + 24 | 10 | 6 | . | . |
| | Eder, Schwalm | Meiches | 466 | 86.3 | . | . | . | . | . | . | 0.8 | . | . | 3.3 | 0.2 | 3.2 | 3.4 | 8.2 | 1.3 | 1.2 | 0.0 | . | . | . | . | . | . | 8.2 | . | . | . | 1.5 | . | | 117.6 | 153 | + 41 | 11 | 9 | . | . |
| | | Alsfeld | 271 | 36.0 | . | . | . | . | . | . | 1.1 | . | . | 1.5 | . | 3.0 | 1.0 | 10.0 | 1.5 | 1.7 | 6.2 | . | . | . | . | . | . | 3.5 | . | . | . | 0.5 | . | | 66.0 | 100 | 0 | 11 | 10 | . | . |
| | | Holzburg | 267 | 26.2 | . | . | . | . | . | . | 5.4 | . | . | 0.9 | . | 6.8 | 1.5 | 8.7 | 0.8 | 5.4 | 9.8 | . | . | . | . | . | . | 5.7 | . | . | . | 1.2 | . | | 72.4 | 116 | + 10 | 11 | 9 | . | . |
| | | Seigertshausen | 353 | 32.5 | . | . | . | . | . | . | 7.6 | . | . | 1.5 | . | 6.2 | 0.3 | 10.0 | 2.5 | 3.5 | 2.6 | 0.1 | . | . | . | . | . | 12.3 | . | . | 0.2 | 0.7 | . | | 80.0 | | | 13 | 9 | . | . |
| | | Treysa | 210 | 25.7 | . | . | . | . | . | . | 5.9 | . | . | 2.1 | . | 8.4 | 2.3 | 9.3 | 3.4 | 1.9 | 2.4 | 0.1 | . | . | . | . | . | 16.7 | . | . | . | 0.5 | . | | 78.7 | | | 12 | 10 | . | . |
| | | Armsfeld | 375 | 19.3 | . | . | . | . | . | . | 3.3 | . | . | . | 0.3 | 6.5 | 0.3 | 7.3 | 2.3 | 0.4 | 2.6 | 0.3 | . | . | . | . | . | 18.7 | . | . | . | 0.9 | . | | 62.2 | 95 | − 3 | 12 | 7 | . | . |
| | | Frielendorf | 245 | 27.8 | . | . | . | . | . | . | 22.8 | . | . | 2.3 | . | 15.7 | 1.7 | 8.4 | 4.2 | 2.5 | 4.0 | . | . | . | . | . | . | 21.1 | . | . | 0.1 | . | . | | 110.6 | 195 | + 54 | 11 | 10 | . | . |
| | Eder bis Vereinigg. | Wilhelmshöhe | 523 | 25.0 | . | . | . | . | . | . | 10.2 | . | . | . | . | 1.5 | 0.2 | 8.0 | 1.9 | 0.2 | 0.7 | 0.6 | . | . | . | . | . | 20.1 | . | . | 0.1 | 0.0 | . | | 68.5 | 106 | + 4 | 11 | 6 | . | . |
| | | Kassel-Waldau | 148 | 19.4 | . | . | . | . | . | . | 78.3 | . | . | . | . | 3.7 | 0.7 | 8.6 | 2.1 | 0.0 | 3.3 | 0.0 | . | . | . | . | . | 48.4 | . | . | . | 4.8 | . | | 169.3 | 307 | +114 | 9 | 8 | . | . |
| | | Steinberghaus | 445 | Tabelle nicht mehr vorhanden | | | | | | | | | | | | | | | | | | | | | | | | | | | | | | | *110.0* | | | | | | |
| | | Mönchehof | 241 | 9.1 | . | . | . | . | . | . | 5.5 | . | . | . | . | 1.8 | 0.5 | 9.6 | 4.1 | 1.5 | 0.0 | 1.6 | . | . | . | . | . | 16.2 | . | . | . | 0.3 | . | | 50.2 | 85 | − 9 | 10 | 8 | . | . |
| Vereinigung bis Aller | Weser | Vaake | 118 | 9.2 | . | . | . | . | . | . | 14.4 | . | . | . | . | 3.0 | 0.1 | *6.6* | 5.8 | 3.0 | 1.3 | 1.0 | . | . | . | . | . | 19.6 | . | . | 0.1 | 0.9 | . | | 65.0 | | | 12 | 9 | . | . |
| | | Torfhaus i. Soll | 491 | 4.7 | . | . | . | . | . | . | 19.8 | . | . | . | . | 9.1 | 0.5 | 6.5 | 5.7 | 4.9 | 2.0 | 1.5 | . | . | . | . | . | 9.2 | 0.2 | . | 5.1 | 0.4 | . | | 69.6 | | | 13 | 10 | . | . |
| | | Uslar | 170 | 3.4 | . | . | . | . | . | . | 6.8 | . | . | . | . | 7.5 | 3.5 | 7.0 | 2.7 | 0.3 | 2.7 | . | . | . | . | . | . | 2.8 | . | . | 1.2 | 0.7 | . | | 38.6 | | | 11 | 9 | . | . |
| | Diemel | Giebringhausen | 415 | *11.0* | . | . | . | . | . | . | 9.8 | . | . | . | . | 3.3 | 1.4 | 9.5 | 5.4 | 2.4 | 0.5 | 0.2 | . | . | . | . | . | 3.1 | 0.4 | 0.1 | 9.7 | 2.9 | . | | 59.7 | | | 14 | 10 | . | . |
| | | Beringhausen | 315 | 0.6 | . | . | . | . | . | . | 25.2 | . | . | . | . | 3.5 | 2.2 | 7.8 | 8.2 | 0.7 | . | . | . | . | . | . | . | 11.5 | . | . | . | 1.4 | . | | 61.1 | 79 | − 16 | 9 | 7 | . | . |
| | | Mengeringhausen | 287 | 22.6 | . | . | . | . | . | . | 21.4 | . | . | . | . | 5.2 | 2.4 | 7.8 | 3.2 | . | . | 0.7 | . | . | . | . | . | 2.0 | . | . | . | . | . | | 65.3 | 105 | + 3 | 8 | 7 | . | . |
| | | Warburg | 204 | 5.8 | . | . | . | . | . | . | 16.2 | . | . | . | . | 5.2 | 2.1 | 4.5 | 6.4 | 0.6 | 0.3 | . | . | . | . | . | . | 5.2 | . | . | . | 1.1 | . | | 47.4 | 82 | − 10 | 10 | 8 | . | . |
| | | Escheberg | 270 | 10.0 | . | . | . | . | . | . | 4.7 | . | . | . | . | 4.4 | 0.3 | 5.3 | 5.8 | 1.5 | 0.2 | 1.2 | . | . | . | . | . | 11.5 | 0.1 | . | . | 0.7 | . | | 45.7 | 65 | − 25 | 12 | 8 | . | . |
| | | Grebenstein | 190 | 6.0 | . | . | . | . | . | . | 8.3 | . | . | . | . | 4.9 | . | 3.8 | 7.1 | . | . | 1.0 | . | . | . | . | . | 19.6 | . | . | . | . | . | | 50.7 | 86 | − 8 | 7 | 7 | . | . |
| | | Langenthal | 265 | 5.0 | . | . | . | . | . | . | 9.0 | . | . | . | . | 8.7 | 2.7 | 4.2 | 6.5 | . | 0.9 | 1.1 | . | . | . | . | . | 9.9 | . | . | 0.7 | 0.1 | . | | 48.8 | 70 | − 21 | 11 | 8 | . | . |
| | Nethe | Borlinghausen | 260 | 9.0 | . | . | . | . | . | . | 8.2 | . | . | . | . | 6.4 | 2.1 | 7.8 | 4.8 | 2.8 | 2.5 | 1.2 | . | . | . | . | . | 3.0 | 0.1 | . | 0.6 | 0.9 | . | | 49.4 | 60 | − 32 | 13 | 10 | . | . |
| | | Driburg, Bad I | 230 | 6.4 | . | . | . | . | . | . | 2.0 | . | . | . | . | 11.9 | . | 6.2 | 5.6 | 2.2 | 0.9 | 1.3 | . | . | . | . | . | 2.9 | . | . | 4.6 | 0.4 | . | | 44.4 | 56 | − 34 | 11 | 9 | . | . |
| | | Brakel | 163 | 9.5 | . | . | . | . | . | . | 6.7 | . | . | . | . | 12.4 | 8.7 | 9.1 | 6.3 | 5.8 | 1.5 | . | . | . | . | . | . | 2.3 | 0.1 | . | 1.9 | 0.2 | . | | 64.5 | 97 | − 2 | 12 | 10 | . | . |
| | Weser | Holzminden | 186 | 3.1 | . | . | . | . | . | . | 7.8 | . | . | . | . | 8.1 | 1.8 | 4.9 | 5.6 | 2.4 | 0.8 | . | . | . | . | . | . | 3.1 | . | . | 1.2 | 0.8 | . | | 39.6 | | | 11 | 9 | . | . |
| | | Stadtoldendorf | 228 | 2.2 | . | . | . | . | . | . | 5.1 | . | . | . | . | 8.6 | 0.3 | 13.8 | 3.1 | 4.1 | 0.2 | 0.6 | . | . | . | . | . | 8.9 | . | . | 5.2 | 0.9 | . | | 53.0 | 74 | − 19 | 12 | 8 | . | . |
| | | Ottenstein | 300 | 2.4 | . | . | . | . | . | . | 1.6 | . | . | . | . | 9.5 | 1.6 | 8.0 | 2.8 | 4.4 | . | . | . | . | . | . | . | 4.7 | . | . | 4.0 | 1.1 | . | | 40.1 | 51 | − 38 | 10 | 10 | . | . |
| | Emmer | Veldrom | 350 | 4.3 | 0.2 | . | . | . | . | . | 3.7 | . | . | . | . | 5.4 | 0.4 | 5.9 | 5.6 | 0.9 | 0.8 | . | . | . | . | . | . | 1.1 | 0.0 | . | 4.4 | . | . | | 32.7 | 35 | − 62 | 11 | 7 | . | . |
| | | Nassengrund | 192 | 6.3 | . | . | . | . | . | . | 4.4 | . | . | . | . | 8.2 | 1.1 | 3.7 | 5.3 | 3.5 | 0.2 | 0.4 | . | . | . | . | . | 6.2 | 0.1 | . | 2.6 | 0.1 | . | | 42.1 | 58 | − 30 | 13 | 9 | . | . |
| | | Großenberg | 328 | 4.2 | . | . | . | . | . | . | 2.0 | . | . | . | . | 8.7 | 1.2 | 5.6 | 8.3 | 3.9 | . | . | . | . | . | . | . | 3.0 | . | . | 5.2 | 0.7 | . | | 42.8 | | | 10 | 9 | . | . |
| | Weser | Klein-Süntel | 165 | 5.2 | . | . | . | . | . | . | 12.8 | . | . | . | . | 5.8 | 3.0 | 7.3 | 2.5 | 2.3 | 2.7 | 1.2 | . | . | . | . | . | 7.6 | . | . | 2.1 | 3.3 | . | | 55.8 | | | 12 | 12 | . | . |
| | | Hameln | 85 | 5.1 | . | . | . | . | . | . | 15.8 | . | . | . | . | 7.0 | 0.6 | 4.9 | 4.3 | 0.5 | 0.4 | 0.6 | . | . | . | . | . | 4.1 | 0.4 | . | 1.1 | 7.8 | . | | 52.6 | 82 | − 12 | 13 | 8 | . | . |
| | | Meierberg | 253 | 3.0 | . | . | . | . | . | . | 6.3 | . | . | . | . | 4.1 | 12.0 | 9.2 | 1.2 | 2.0 | 1.0 | . | . | . | . | . | . | 2.1 | . | . | 1.4 | 1.0 | . | | 43.3 | | | 11 | 11 | . | . |
| | | Rinteln (Stadt) | 56 | 3.1 | 0.5 | . | . | . | . | . | 3.7 | . | . | . | . | 4.2 | . | 3.0 | 5.9 | . | 0.7 | 0.5 | . | . | . | . | . | 4.4 | . | . | 2.1 | . | . | | 28.1 | 45 | − 34 | 10 | 7 | . | . |

| Flußgebiet | | Ort | Seehöhe m | 1 | 2 | 3 | 4 | 5 | 6 | 7 | 8 | 9 | 10 | 11 | 12 | 13 | 14 | 15 | 16 | 17 | 18 | 19 | 20 | 21 | 22 | 23 | 24 | 25 | 26 | 27 | 28 | 29 | 30 | 31 | Monatssumme mm | % der Norm. | Abweichung v. d. Norm. | Zahl der Tage mit Niederschl. ≧ 0.1 | Niederschl. ≧ 1.0 | ✳ ≧ 0.1 | ✳ |
|---|---|---|---|---|---|---|---|---|---|---|---|---|---|---|---|---|---|---|---|---|---|---|---|---|---|---|---|---|---|---|---|---|---|---|---|---|---|---|---|---|
| Vereinigung bis Aller | Werre | Detmold | 178 | 0.4 | . | . | . | . | . | . | 1.8 | . | . | . | . | 4.6 | 0.0 | 5.3 | 6.5 | 1.7 | 0.0 | 0.6 | . | . | . | . | . | 7.7 | 0.1 | . | 1.1 | 0.9 | . | | 30.7 | 44 | − 39 | 11 | 7 | . | . |
| | | Herford (Ortsiekerstr.) | 77 | 1.8 | . | . | . | . | . | . | 5.6 | . | . | . | . | 5.0 | 1.2 | 4.0 | 8.7 | 1.4 | 0.4 | 0.3 | . | . | . | . | . | 6.6 | 0.2 | . | 2.7 | 1.3 | . | | 39.2 | 62 | − 24 | 13 | 10 | . | . |
| | | Bielefeld, Senne I | 142 | 2.4 | . | . | . | . | . | . | 15.3 | . | . | . | . | 5.9 | 2.1 | 4.1 | 7.7 | 0.2 | 3.5 | 0.3 | . | . | . | . | . | 3.0 | . | . | 1.8 | 0.9 | . | | 47.2 | 66 | − 24 | 12 | 9 | . | . |
| | | Melle | 79 | 7.1 | . | . | . | . | . | . | 5.7 | . | . | . | . | 4.8 | 5.2 | 1.0 | 11.0 | 1.9 | 0.1 | . | . | . | . | . | . | . | . | . | 1.3 | 0.9 | . | | 39.0 | 60 | − 26 | 10 | 8 | . | . |
| | | Volmerdingsen | 160 | 16.5 | . | . | . | . | . | . | 9.5 | . | . | . | . | 4.4 | 6.3 | 4.0 | 9.9 | 0.9 | . | . | . | . | . | . | . | . | . | . | 2.8 | 0.7 | . | | 55.0 | | | 9 | 7 | . | . |
| | Weser | Minden | 46 | 0.8 | . | . | . | . | . | . | 4.9 | . | . | . | . | 5.0 | 3.2 | 0.4 | 12.6 | 0.5 | 0.0 | 0.0 | . | . | . | . | . | 1.3 | . | . | 0.8 | 2.9 | . | | 32.4 | 47 | − 36 | 10 | 6 | . | . |
| | | Schlüsselburg | 32 | 1.9 | . | . | . | . | . | . | 14.0 | . | . | . | . | 6.5 | 0.8 | 1.3 | 9.8 | 1.7 | . | 0.3 | . | . | . | . | . | 1.8 | . | . | 1.0 | 0.1 | . | | 39.2 | 62 | − 24 | 11 | 8 | . | . |
| | Aue | Lübbecke | 86 | 13.8 | . | . | . | . | . | . | 18.2 | . | . | . | . | 3.5 | 4.1 | 2.8 | 16.8 | 1.4 | 0.1 | . | . | . | . | . | . | 0.6 | . | . | 0.5 | 0.6 | . | | 62.4 | 97 | − 2 | 11 | 7 | . | . |
| | | Essern | 46 | 4.4 | . | . | . | . | . | . | 12.3 | . | . | . | . | 4.9 | 0.2 | 5.6 | 6.9 | 0.8 | . | 0.0 | . | . | . | . | . | . | . | . | 3.9 | 1.0 | . | | 40.0 | 68 | − 19 | 9 | 7 | . | . |
| | | Freistatt | 40 | 0.2 | . | . | . | . | . | . | 15.7 | . | . | . | . | 5.1 | 4.4 | 3.9 | 9.1 | 1.2 | 0.1 | . | . | . | . | . | . | . | . | 0.6 | 1.1 | 0.3 | . | | 41.7 | 67 | − 21 | 11 | 7 | . | . |
| | Weser | Rehburg | 37 | 0.7 | . | . | . | . | . | . | 24.9 | . | . | . | . | 3.8 | 2.3 | 4.0 | 6.5 | 1.8 | . | . | . | . | . | . | . | 7.9 | 0.5 | . | . | . | . | | 52.4 | | | 9 | 7 | . | . |
| | | Nienburg | 25 | 1.8 | . | . | . | . | . | . | 9.0 | . | . | . | . | 6.2 | 1.9 | 3.0 | 9.5 | 3.2 | . | . | . | . | . | . | . | 3.5 | . | 0.2 | 0.5 | 0.8 | . | | 39.6 | 63 | − 23 | 11 | 8 | . | . |
| | | Haßbergen | 24 | . | . | . | . | . | . | . | 18.1 | . | . | . | . | 6.4 | 2.1 | 2.7 | 9.3 | 5.7 | 0.7 | . | . | . | . | . | . | 0.5 | . | . | . | 2.6 | 1.9 | | 50.0 | | | 10 | 8 | . | . |
| Aller | Aller | Weferlingen | 90 | 4.3 | 0.0 | . | . | . | . | . | 15.9 | . | . | . | . | 3.0 | 0.3 | 6.6 | 7.0 | 1.3 | . | 0.5 | . | . | . | . | . | 6.7 | 0.1 | . | 4.8 | 0.1 | . | | 50.6 | 98 | − 1 | 12 | 9 | . | . |
| | | Danndorf | 72 | 5.0 | . | . | . | . | . | . | 10.8 | . | . | . | . | 2.7 | 3.1 | 1.8 | 6.3 | 1.3 | . | 0.2 | . | . | . | . | . | 13.6 | . | . | 5.7 | . | . | | 50.5 | 100 | 0 | 9 | 8 | . | . |
| | | Wittingen | 85 | 5.0 | . | . | . | . | . | . | 8.6 | . | . | . | . | 5.6 | 2.1 | 1.4 | 8.1 | 2.3 | 0.1 | . | . | . | . | . | . | 9.2 | . | . | 4.9 | . | . | | 47.3 | 84 | − 9 | 10 | 9 | . | . |
| | | Triangel | 54 | 9.5 | 0.0 | . | . | . | . | . | 18.2 | . | . | . | . | 3.0 | 1.9 | 1.3 | 5.8 | 0.3 | 0.1 | 0.5 | . | . | . | . | . | 8.0 | . | 0.0 | 2.2 | 0.3 | . | | 51.1 | 94 | − 3 | 12 | 8 | . | . |
| | Oker | Goslar (Flugh.) | 249 | 0.5 | . | . | . | . | . | . | 2.0 | . | . | . | . | 6.9 | 1.7 | 7.2 | 8.9 | 1.5 | 1.2 | 1.2 | . | . | . | . | . | 7.8 | 0.1 | . | 1.3 | 0.6 | . | | 40.9 | 53 | − 37 | 13 | 10 | . | . |
| | | Vienenburg | 150 | 2.4 | . | . | . | . | . | . | 3.5 | . | . | . | . | 6.2 | . | 9.4 | 5.2 | *1.0* | *0.8* | *0.6* | . | . | . | . | . | 6.1 | 3.6 | . | 8.2 | 3.5 | . | | 50.5 | | | 13 | 11 | . | . |
| | | Schmatzfeld | 198 | 2.2 | . | . | . | . | . | . | 0.8 | . | . | . | . | 5.9 | 3.2 | 10.9 | 10.1 | 1.0 | 0.1 | 0.8 | . | . | . | . | . | 7.0 | . | . | 2.3 | 0.0 | . | | 44.3 | 72 | − 17 | 11 | 8 | . | . |
| | | Hedeper | 120 | 4.1 | . | . | . | . | . | . | 4.5 | . | . | . | . | 5.1 | . | 8.1 | 6.2 | 2.3 | . | . | . | . | . | . | . | 13.2 | . | . | . | . | . | | 43.5 | | | 7 | 7 | . | . |
| | | Groß-Rode | 290 | 5.7 | . | . | . | . | . | . | 5.1 | . | . | . | . | 6.3 | 0.2 | 3.6 | 7.5 | 4.1 | . | 2.3 | . | . | . | . | . | 14.3 | . | . | 3.6 | 1.1 | . | | 53.8 | 82 | − 12 | 11 | 10 | . | . |
| | | Wolfenbüttel | 82 | 7.1 | . | . | . | . | . | . | 0.0 | . | . | . | . | 5.0 | . | 10.0 | 4.0 | 1.5 | . | 1.2 | . | . | . | . | . | 12.5 | . | . | 0.6 | 0.4 | . | | 42.3 | 88 | − 6 | 9 | 7 | . | . |
| | | Helmstedt (Stadt) | 137 | 3.7 | . | . | . | . | . | . | 0.3 | . | . | . | . | 3.9 | . | 0.7 | 13.1 | 5.1 | 0.0 | 1.0 | . | . | . | . | . | 7.3 | . | . | 3.5 | 0.2 | . | | 38.8 | 71 | − 16 | 10 | 7 | . | . |
| | | Kampen | 85 | 5.1 | . | . | . | . | . | . | 6.2 | . | . | . | . | 3.0 | 1.8 | 3.1 | 4.3 | 0.9 | . | 0.4 | . | . | . | . | . | 15.5 | . | . | 2.0 | 1.1 | . | | 43.4 | 78 | − 12 | 11 | 9 | . | . |
| | Aller | Groß Ösingen | 76 | 6.0 | . | . | . | . | . | . | 9.4 | . | . | . | . | 1.9 | 2.5 | 1.5 | 8.9 | 0.3 | 0.0 | . | . | . | . | . | . | 8.6 | . | . | 1.7 | . | . | | 40.8 | 73 | − 15 | 9 | 8 | . | . |
| | | Unterlüß | 100 | 1.2 | . | . | . | . | . | . | 18.4 | . | . | . | . | 6.2 | 1.2 | 2.0 | 12.1 | 5.3 | 0.0 | . | . | . | . | . | . | 6.9 | 0.0 | 0.0 | 3.2 | . | . | | 56.5 | 102 | + 1 | 9 | 9 | . | . |
| | | Celle-Wietzenbruch | 39 | 3.5 | 0.0 | . | . | . | . | . | 11.0 | 0.0 | . | . | . | 3.0 | 0.4 | 9.2 | 9.2 | 1.3 | 0.0 | 0.7 | . | . | . | . | . | 13.9 | 0.1 | 0.0 | 0.7 | 0.1 | | | 53.1 | 85 | − 9 | 12 | 7 | . | . |
| | Fuhse | Lichtenberg | 185 | 6.3 | . | . | . | . | . | . | *15.0* | . | . | . | . | 14.0 | 3.0 | 7.0 | 6.0 | 1.2 | 1.0 | 0.8 | . | . | . | . | . | 9.4 | 0.2 | . | . | . | . | | 63.9 | 107 | + 4 | 11 | 9 | . | . |
| | | Groß-Bülten | 75 | 4.4 | . | . | . | . | . | . | 14.4 | . | . | . | . | 4.4 | 0.9 | 4.5 | 6.9 | 2.5 | 0.2 | 0.6 | . | . | . | . | . | 13.5 | . | . | 0.5 | 0.2 | . | | 53.0 | 90 | − 6 | 12 | 7 | . | . |
| | | Uetze | 50 | 3.8 | . | . | . | . | . | . | 23.7 | . | . | . | . | 2.4 | 1.2 | 2.9 | 6.8 | 0.2 | 0.3 | . | . | . | . | . | . | 5.8 | . | . | 0.5 | . | 1.3 | | 48.9 | 86 | − 8 | 11 | 8 | . | . |
| | | Lehrte | 62 | 3.6 | . | . | . | . | . | . | 18.0 | . | . | . | . | 4.5 | 1.8 | 7.5 | 7.0 | 0.0 | 0.8 | 0.5 | . | . | . | . | . | 12.5 | . | . | 0.5 | . | . | | 56.7 | 92 | − 5 | 10 | 7 | . | . |
| | Aller | Munster Lager | 80 | 3.8 | . | . | . | . | . | . | 3.0 | . | . | . | . | 7.5 | 1.8 | 1.0 | 14.3 | 6.0 | . | . | . | . | . | . | . | 7.0 | . | . | 3.9 | . | . | | 48.3 | 72 | − 19 | 9 | 9 | . | . |
| | | Berkhof | 35 | 3.7 | . | . | . | . | . | . | 23.7 | . | . | . | . | 4.3 | 2.1 | 2.9 | 7.9 | 3.3 | . | . | . | . | . | . | . | 5.8 | . | 0.1 | 1.3 | 0.6 | . | | 55.7 | | | 11 | 9 | . | . |
| | Leine | Uder | 235 | 28.2 | . | . | . | . | . | . | 4.8 | . | . | 0.0 | . | 6.7 | 0.5 | 7.9 | 4.9 | 0.6 | 3.9 | 0.6 | . | . | . | . | . | 12.6 | 0.1 | . | 0.2 | 1.4 | 0.0 | | 72.4 | 111 | + 7 | 13 | 8 | . | . |
| | | Friedland (Leine) | 177 | 22.3 | . | . | . | . | . | . | 1.9 | . | . | 0.0 | . | 5.7 | 0.4 | 7.3 | 3.3 | 0.0 | 2.8 | 0.1 | . | . | . | . | . | 12.6 | 0.0 | . | 0.2 | 0.2 | . | | 56.8 | | | 11 | 7 | . | . |
| | | Roringen | 315 | 12.2 | . | . | . | . | . | . | 2.9 | . | . | . | . | 7.3 | 0.6 | 7.9 | 5.8 | 0.0 | 0.9 | 1.1 | . | . | . | . | . | 31.3 | 0.1 | . | 0.7 | 0.5 | . | | 71.3 | 101 | + 1 | 12 | 7 | . | . |
| | Leine, Rhume | Wehnde | 286 | 16.1 | . | . | . | . | . | . | 1.4 | . | . | 0.0 | . | 6.9 | 1.1 | 11.2 | 4.2 | 0.4 | 2.2 | 1.4 | . | . | . | . | . | 8.7 | . | . | 0.3 | 2.8 | . | | 56.7 | 84 | − 11 | 12 | 10 | . | . |
| | | Gieboldehausen | 155 | 10.5 | . | . | . | . | . | . | 2.0 | . | . | . | . | 5.5 | . | 17.2 | 7.5 | 0.3 | 2.5 | 0.7 | . | . | . | . | . | 35.0 | 0.2 | . | 2.3 | 4.3 | . | | 88.0 | 157 | + 32 | 12 | 9 | . | . |
| | | Oderhaus | 430 | 7.0 | . | . | . | . | . | . | 6.2 | . | . | . | . | 8.1 | 1.8 | 8.2 | 5.1 | 7.4 | 8.5 | 2.1 | . | . | . | . | . | 5.0 | . | . | 5.6 | 5.7 | . | | 70.7 | 81 | − 17 | 12 | 12 | . | . |
| | | Odertalsperre | 320 | 9.8 | . | . | . | . | . | . | 4.8 | . | . | . | . | 6.1 | 2.3 | 8.8 | 8.5 | 2.2 | 6.5 | 2.5 | . | . | . | . | . | 6.2 | 0.2 | . | 12.9 | 0.6 | . | | 71.4 | | | 13 | 11 | . | . |
| | | Schluft | 580 | 6.5 | . | . | . | . | . | . | 6.1 | . | . | . | . | 9.1 | 4.0 | 14.7 | 4.1 | 10.2 | 7.4 | 3.9 | . | . | . | . | . | 10.1 | . | . | 18.1 | 3.0 | . | | 97.2 | 82 | − 22 | 12 | 12 | . | . |
| | | Sieber (Oberförsterei) | 340 | 8.1 | . | . | . | . | . | . | 5.2 | . | . | . | . | 9.5 | 0.8 | 10.8 | 12.8 | 5.8 | 3.9 | 2.8 | . | . | . | . | . | 31.2 | 0.1 | . | 11.8 | 1.8 | . | | 104.6 | 102 | + 2 | 13 | 11 | . | . |
| | | Osterode | 230 | 10.2 | . | . | . | . | . | . | 5.0 | . | . | . | . | 7.6 | 1.7 | 8.1 | 10.3 | 8.2 | 6.1 | 2.7 | . | . | . | . | . | 23.3 | . | . | 3.5 | 2.2 | 0.3 | | 89.2 | 120 | + 15 | 13 | 12 | . | . |
| | | Grund, Bad | 325 | 7.2 | . | . | . | . | . | . | 9.5 | . | . | . | . | 9.5 | 2.3 | 6.8 | 10.9 | 5.6 | 3.6 | 0.6 | . | . | . | . | . | 15.0 | 0.3 | . | 7.1 | 2.2 | 0.2 | | 80.8 | 95 | − 3 | 14 | 11 | . | . |
| | Leine | Fredelsloh | 260 | 4.6 | . | . | . | . | . | . | 2.3 | . | . | . | . | 5.9 | 1.9 | 6.3 | 4.3 | 1.9 | 2.0 | 0.7 | . | . | . | . | . | 10.1 | . | . | 1.6 | 1.2 | . | | 42.8 | 66 | − 22 | 12 | 11 | . | . |
| | | Wrescherode | 150 | 8.5 | . | . | . | . | . | . | 4.7 | . | . | . | . | 8.7 | . | 5.0 | 12.8 | 3.1 | 0.3 | 0.2 | . | . | . | . | . | 6.2 | . | . | 1.5 | 1.4 | 0.8 | | 53.2 | 84 | − 10 | 12 | 9 | . | . |
| | | Salzhemmendorf | 118 | 4.2 | . | . | . | . | . | . | 5.7 | . | . | . | . | 6.2 | 1.1 | 3.1 | 4.5 | 2.6 | 0.2 | . | . | . | . | . | . | 8.6 | . | . | 1.7 | 3.8 | . | | 41.7 | 58 | − 30 | 11 | 10 | . | . |
| | | Springe | 105 | 3.0 | . | . | . | . | . | . | 5.2 | . | . | . | . | 4.7 | 4.5 | 8.6 | 5.3 | 1.9 | 4.8 | 0.9 | . | . | . | . | . | 4.4 | . | . | 6.3 | . | . | | 49.6 | 70 | − 21 | 11 | 10 | . | . |
| | Leine, Innerste | Clausthal-Zellerfeld | 566 | 5.8 | . | . | . | . | . | . | 7.9 | . | . | . | . | 9.8 | . | 8.8 | 9.3 | 6.6 | 5.1 | 3.4 | . | . | . | . | . | 18.7 | 0.2 | . | 13.7 | 2.2 | . | | 91.5 | 94 | − 6 | 12 | 11 | . | . |
| | | Hahnenklee | 565 | 8.2 | 0.1 | . | . | . | . | . | 4.8 | . | . | . | . | 8.0 | 1.8 | 6.3 | 10.7 | 5.6 | 2.5 | 2.5 | 0.1 | . | . | . | . | 11.5 | 0.5 | . | 9.9 | 2.6 | 0.6 | | 75.7 | 75 | − 25 | 16 | 12 | . | . |
| | | Lutter | 150 | 3.2 | . | . | . | . | . | . | 3.7 | . | . | . | . | 6.8 | 0.4 | 6.3 | 7.2 | 3.6 | 0.3 | . | . | . | . | . | . | 13.2 | . | . | 1.9 | 0.8 | . | | 47.4 | 70 | − 20 | 11 | 8 | . | . |

| Flußgebiet | | Ort | Seehöhe m | 1 | 2 | 3 | 4 | 5 | 6 | 7 | 8 | 9 | 10 | 11 | 12 | 13 | 14 | 15 | 16 | 17 | 18 | 19 | 20 | 21 | 22 | 23 | 24 | 25 | 26 | 27 | 28 | 29 | 30 | 31 | Monatssumme mm | % der Norm. | Abweichung v. d. Norm. | Zahl der Tage mit Niederschl. ≥0.1 | Niederschl. ≥1.0 | * ≥0.1 | * |
|---|---|---|---|---|---|---|---|---|---|---|---|---|---|---|---|---|---|---|---|---|---|---|---|---|---|---|---|---|---|---|---|---|---|---|---|---|---|---|---|---|
| Aller bis Mündung | Leine, Innerste | Seesen | 220 | 10.5 | . | . | . | . | . | . | 4.0 | . | . | . | . | 4.7 | 5.2 | 5.7 | 8.6 | 2.1 | . | 0.1 | . | . | . | . | . | 11.8 | . | . | 3.8 | 2.4 | 1.0 | | 59.9 | 88 | − 8 | 12 | 11 | . | . |
| | | Adenstedt | 191 | 2.8 | . | . | . | . | . | . | 5.4 | . | . | . | . | 11.1 | 1.3 | 8.0 | 5.2 | 3.0 | 1.0 | 0.7 | . | . | . | . | . | 10.3 | . | . | 2.5 | 1.1 | 0.3 | | 52.7 | 76 | − 17 | 13 | 11 | . | . |
| | | Hildesheim (Stadt) | 87 | 3.2 | . | . | . | . | . | . | 4.6 | . | . | . | . | 5.0 | 1.2 | 6.4 | 11.6 | 1.2 | . | . | . | . | . | . | . | 7.8 | . | . | 0.8 | 2.0 | . | | 43.8 | 73 | − 16 | 10 | 9 | . | . |
| | Leine | Hannover-Herrenh. | 50 | 4.4 | . | . | . | . | . | . | 15.5 | . | . | . | . | 3.1 | 1.2 | 8.1 | 3.4 | 1.2 | . | 0.6 | . | . | . | . | . | 4.4 | . | . | 0.1 | 0.0 | . | | 42.0 | 67 | − 21 | 10 | 8 | . | . |
| | | Stadthagen | 68 | 1.5 | 0.1 | . | . | . | . | . | 13.2 | . | . | . | . | 3.4 | 0.7 | 2.3 | 13.7 | 1.4 | . | 0.9 | . | . | . | . | . | 5.3 | . | . | 1.9 | . | . | | 44.4 | 66 | − 23 | 11 | 8 | . | . |
| | | Nienstedt | 175 | Einzelwerte unbrauchbar | | | | | | | | | | | | | | | | | | | | | | | | | | | | | | | *54.0* | *74* | *− 19* | | | | |
| | Aller | Bergen | 70 | 3.1 | . | . | . | . | . | . | 9.9 | . | . | . | . | 5.8 | 1.8 | 4.1 | 10.0 | 4.9 | . | . | . | . | . | . | . | 7.3 | . | 1.9 | 0.3 | . | . | | 49.1 | 80 | − 12 | 10 | 9 | . | . |
| | | Soltau | 61 | 1.4 | . | . | . | . | . | . | 2.1 | 1.2 | . | . | . | 9.5 | 2.6 | 1.5 | 12.0 | 3.5 | 0.9 | 0.3 | . | . | . | . | . | 2.8 | . | . | 1.5 | 0.1 | . | | 39.4 | 59 | − 27 | 13 | 10 | . | . |
| | | Walsrode | 35 | 1.2 | . | . | . | . | . | . | 3.9 | 0.2 | . | . | . | 7.9 | 1.8 | 2.4 | 12.2 | 5.2 | 0.1 | 0.3 | . | . | . | . | . | 1.0 | . | 0.2 | 0.8 | 0.0 | 0.1 | | 37.3 | 60 | − 25 | 14 | 8 | . | . |
| | | Hedern | 20 | 1.0 | . | . | . | . | . | . | 7.0 | . | . | . | . | 4.0 | . | 2.2 | 12.8 | 2.1 | . | . | . | . | . | . | . | 5.8 | . | . | . | 1.0 | . | | 35.9 | | | 8 | 8 | . | . |
| | | Verden | 25 | . | . | . | . | . | . | . | 4.4 | . | . | . | . | 8.9 | 1.1 | 0.7 | 15.7 | 1.7 | 0.3 | 0.1 | . | . | . | . | . | . | . | 0.0 | 2.0 | 1.5 | . | | 36.4 | 59 | − 25 | 10 | 7 | . | . |
| | Weser | Bremen (Flugh.) | 4 | 0.3 | . | . | . | . | . | . | 8.7 | 0.0 | 0.0 | 0.0 | . | 6.6 | 2.9 | 0.0 | 18.0 | 0.8 | 1.6 | 0.0 | . | . | . | . | . | 0.0 | 0.0 | 0.6 | 0.4 | 2.2 | . | | 42.1 | 70 | − 18 | 10 | 6 | . | . |
| | | Bassum | 34 | . | . | . | . | . | . | . | 1.2 | . | . | . | . | 4.5 | 6.5 | . | 17.1 | 3.2 | 1.4 | . | . | . | . | . | . | . | . | . | . | 0.6 | . | | 34.5 | 56 | − 27 | 7 | 6 | . | . |
| | Wümme | Scheeßel | 34 | 1.1 | . | . | . | . | . | . | 8.2 | 0.5 | 0.1 | . | . | 10.0 | 0.8 | . | 29.2 | 0.2 | . | . | . | . | . | . | . | . | . | . | 1.2 | . | . | | 51.3 | | | 9 | 5 | . | . |
| | | Schneverdingen | 88 | 0.2 | 0.0 | 0.0 | . | . | . | . | 5.9 | 0.1 | 0.0 | . | . | 9.5 | 1.6 | 0.3 | 15.4 | 1.6 | 0.1 | 0.3 | . | . | . | . | . | . | 0.0 | 0.0 | 2.7 | 0.2 | 0.0 | | 37.9 | 61 | − 24 | 12 | 6 | . | . |
| | | Rotenburg | 32 | 1.6 | . | . | . | . | . | . | 6.5 | 1.7 | 0.3 | . | . | 8.6 | 0.5 | 0.0 | 28.9 | 0.5 | 0.6 | 0.1 | . | . | . | . | . | . | . | 0.0 | 1.3 | 0.0 | 0.1 | | 50.7 | 85 | − 9 | 12 | 6 | . | . |
| | | Visselhövede | 60 | 0.7 | . | . | . | . | . | . | 5.6 | 0.2 | . | . | . | 10.2 | . | 5.0 | 11.9 | 5.4 | 0.5 | . | . | . | . | . | . | . | . | . | 0.1 | 0.3 | . | | 39.9 | 67 | − 20 | 10 | 5 | . | . |
| | | Hepstedt | 20 | 10.0 | . | . | . | . | . | . | 1.7 | 0.7 | . | . | . | 6.1 | 1.8 | . | 25.6 | 0.9 | 2.1 | 0.2 | . | . | . | . | . | . | . | . | 1.6 | . | . | | 50.7 | 88 | − 7 | 10 | 7 | . | . |
| | | Osterholz | 20 | 9.5 | 0.1 | . | . | . | . | . | 1.2 | 0.2 | . | . | . | 6.2 | 2.6 | 0.1 | 23.1 | 0.3 | 1.7 | 0.6 | . | . | . | . | . | 0.0 | 0.0 | 0.2 | 0.4 | 0.2 | . | | 46.4 | 82 | − 10 | 14 | 6 | . | . |
| | Hunte | Essen, Bad | 59 | 5.4 | . | . | . | . | . | . | 32.9 | . | . | . | . | 10.0 | 0.5 | 1.3 | 13.0 | 1.0 | 0.1 | . | . | . | . | . | . | 0.1 | . | . | 0.5 | 1.0 | . | | 65.8 | 99 | − 1 | 11 | 7 | . | . |
| | | Lemförde | 43 | 1.2 | . | . | . | . | . | . | 11.1 | 0.3 | . | . | . | 9.4 | 0.1 | 1.8 | 10.2 | 0.3 | . | . | . | . | . | . | . | . | . | . | 1.3 | 0.7 | . | | 36.5 | | | 10 | 6 | . | . |
| | | Diepholz (Stadt) | 39 | 0.7 | . | . | . | . | . | . | 5.6 | . | . | . | . | 7.8 | 8.0 | . | 12.5 | 2.5 | . | . | . | . | . | . | . | . | . | . | 1.3 | 4.6 | . | | 43.0 | 66 | − 22 | 8 | 7 | . | . |
| | | Natenstedt | 40 | 3.0 | . | . | . | . | . | . | 0.1 | . | . | . | . | 9.1 | . | 4.9 | 15.5 | . | 4.2 | . | . | . | . | . | . | . | 1.7 | . | 0.4 | . | . | | 38.9 | | | 8 | 6 | . | . |
| | | Oldenburg (Stadt) | 7 | 11.3 | . | . | . | . | . | . | 0.2 | 0.0 | . | . | . | 4.4 | 3.8 | 0.2 | 27.9 | 0.0 | 1.7 | 0.2 | . | . | . | . | . | . | . | 0.2 | 0.2 | 2.1 | . | | 52.2 | 85 | − 9 | 11 | 6 | . | . |
| | | Kirchhatten | 30 | 12.2 | . | . | . | . | . | . | 6.7 | . | 0.3 | . | . | 5.6 | 4.5 | 1.6 | 22.0 | 0.5 | 2.1 | . | . | . | . | . | . | 0.1 | 0.2 | 0.4 | 0.2 | 0.8 | . | | 57.2 | 92 | − 5 | 14 | 7 | . | . |
| | Weser | Moorriem-Paradies | 0 | 1.9 | . | . | . | . | . | . | . | . | . | . | . | 4.5 | 4.2 | 0.5 | 24.8 | 0.5 | 0.7 | . | . | . | . | . | . | . | 0.0 | 0.0 | 0.3 | 1.2 | . | | 38.6 | | | 9 | 5 | . | . |
| | | Hagen | 8 | 7.6 | . | . | . | . | . | . | 3.5 | 1.2 | . | . | . | 6.3 | 3.7 | . | 29.1 | 3.3 | 3.7 | . | . | . | . | . | . | . | . | 0.7 | . | . | . | | 59.1 | 95 | − 3 | 9 | 8 | . | . |
| | | Volkmarst | 20 | 3.6 | . | . | . | . | . | . | 6.1 | 1.6 | . | . | . | 4.0 | 0.8 | . | 18.0 | 2.4 | 0.4 | 0.1 | . | . | . | . | . | . | . | . | 2.1 | . | . | | 39.1 | 62 | − 24 | 10 | 7 | . | . |
| | | Seefeld | 1 | 0.6 | . | . | . | . | . | . | 3.1 | . | 0.0 | 0.0 | . | 2.8 | 4.4 | 0.6 | 20.1 | 1.3 | 2.5 | . | 0.0 | . | . | . | . | . | 0.0 | . | 0.2 | . | . | | 35.6 | 59 | − 25 | 9 | 6 | . | . |
| **Von der Weser bis zur Ems** | | | | | | | | | | | | | | | | | | | | | | | | | | | | | | | | | | | | | | | | |
| Ostfriesische Küste | Nordsee | Ruhwarden | 2 | 1.8 | . | . | . | . | . | . | . | 0.1 | 0.5 | . | . | 2.1 | 1.1 | 1.3 | 23.4 | 2.1 | 6.4 | 0.0 | . | . | . | . | . | 0.0 | 0.0 | 0.0 | . | . | . | | 38.8 | 58 | − 28 | 9 | 7 | . | . |
| | | Rastede | 19 | . | . | . | . | . | . | . | 0.5 | 0.7 | . | . | . | 3.4 | 3.7 | . | 26.8 | 0.2 | 1.5 | . | . | . | . | . | . | . | 0.0 | 0.4 | 0.6 | . | . | | 37.8 | | | 9 | 4 | . | . |
| | | Varel | 10 | . | . | . | . | . | . | . | 0.3 | 3.6 | 0.3 | 0.1 | 3.6 | 2.1 | 0.1 | 0.8 | 21.8 | 2.3 | 2.4 | . | . | . | . | . | . | . | 0.2 | 1.6 | 0.1 | . | . | | 39.4 | 60 | − 26 | 14 | 7 | . | . |
| | | Upschört | 9 | . | . | . | . | . | . | . | 0.0 | 5.4 | 0.6 | . | 1.0 | . | 4.4 | 6.4 | 18.6 | 3.7 | 12.1 | . | . | . | . | . | . | 0.1 | 0.0 | 1.3 | 0.7 | . | . | | 54.3 | 86 | − 9 | 11 | 8 | . | . |
| | | Wilhelmshaven | 4 | 2.2 | 0.0 | . | . | . | . | . | 0.0 | 1.1 | 0.0 | 0.0 | . | 2.0 | 1.6 | 2.1 | 23.5 | 2.9 | 6.7 | 0.0 | . | . | . | . | . | 0.0 | 0.0 | 0.0 | 0.5 | . | . | | 42.6 | 72 | − 17 | 9 | 8 | . | . |
| | | Dykhausen | 1 | . | . | . | . | . | . | . | 0.1 | 3.0 | . | . | . | 3.0 | 3.3 | 1.0 | 22.1 | 5.4 | 6.0 | . | . | . | . | . | . | . | . | . | . | . | . | | 43.9 | 68 | − 21 | 8 | 7 | . | . |
| | | Minsen | 2 | . | . | . | . | . | . | . | 0.5 | . | . | . | . | 0.7 | 0.5 | 4.0 | 17.9 | 4.4 | 9.0 | . | . | . | . | . | 0.0 | . | . | . | 0.0 | . | . | | 37.0 | 65 | − 20 | 7 | 4 | . | . |
| | | Wangerooge | 2 | . | 0.1 | . | . | . | . | . | 1.0 | 0.0 | 0.3 | . | . | 0.3 | 1.8 | 11.3 | 13.7 | 2.2 | 9.2 | 0.3 | . | . | . | . | 0.0 | 0.0 | 0.0 | 0.0 | 0.0 | . | . | | 40.4 | 71 | − 16 | 10 | 6 | . | . |
| | | Esens | 3 | 0.2 | . | . | . | . | . | . | 0.1 | 0.3 | . | . | . | 0.2 | 2.6 | 5.3 | 9.0 | 3.9 | 17.3 | . | 0.0 | . | . | . | . | 0.0 | 0.3 | 0.5 | . | . | . | | 39.7 | 62 | − 24 | 11 | 5 | . | . |
| | | Negenmerten | 6 | . | . | . | . | . | . | . | 0.1 | . | 0.1 | . | . | . | 3.5 | 3.3 | 7.5 | 2.4 | 20.8 | . | . | . | . | . | . | . | . | 0.7 | . | . | . | | 38.4 | | | 8 | 5 | . | . |
| | | Greetsiel | 1 | . | . | . | . | . | . | . | 1.2 | . | 0.5 | . | . | . | 3.9 | 4.1 | 0.4 | 0.9 | 21.9 | 0.1 | . | . | . | . | . | 0.1 | . | 0.1 | . | . | . | | 33.2 | | | 10 | 4 | . | . |
| | | Theene | 1 | . | . | . | . | . | . | . | 3.1 | 2.3 | 0.9 | . | . | . | 4.4 | 0.6 | 16.1 | 3.8 | 6.7 | . | . | . | . | . | . | . | . | 1.1 | . | . | . | | 39.0 | | | 9 | 7 | . | . |
| | | Aurich | 5 | . | . | . | . | . | . | . | 4.0 | 5.0 | 0.5 | . | . | . | 5.6 | 0.5 | 4.0 | 7.2 | 16.1 | . | . | . | . | . | . | . | . | 1.7 | 0.2 | . | . | | 44.8 | | | 10 | 7 | . | . |
| **Ems** | | | | | | | | | | | | | | | | | | | | | | | | | | | | | | | | | | | | | | | | |
| Quelle b. Mdg. | Quelle bis Aa | Hövelriege | 107 | . | . | . | . | . | . | . | 5.4 | . | . | . | . | 5.6 | . | 6.8 | 11.4 | 0.2 | . | 0.5 | . | . | . | . | . | . | 3.2 | 0.1 | . | 1.6 | 0.4 | . | | 35.2 | 49 | − 37 | 10 | 6 | . | . |
| | | Rheda | 71 | 1.0 | . | . | . | . | . | . | 7.9 | . | . | . | . | 4.8 | 1.9 | 4.5 | 13.0 | 1.0 | 0.6 | . | . | . | . | . | . | 1.9 | . | . | 0.9 | . | . | | 37.5 | 61 | − 24 | 10 | 8 | . | . |
| | | Senne II (Bielefelder | 126 | 1.8 | . | . | . | . | . | . | 8.3 | . | . | . | . | 8.2 | 3.6 | 4.7 | 10.1 | 0.6 | 1.3 | 0.7 | . | . | . | . | . | 3.9 | . | . | 2.1 | 0.7 | . | | 46.0 | 69 | − 21 | 12 | 9 | . | . |
| | | Heerde . . . [Pumpst.) | 66 | *1.5* | . | . | . | . | . | . | 10.6 | . | . | . | . | 3.8 | 1.2 | 4.9 | 13.8 | 2.2 | 1.8 | 0.1 | . | . | . | . | . | 4.4 | 0.1 | 0.2 | 0.4 | . | . | | 45.0 | 74 | − 16 | 13 | 9 | . | . |
| | | Ostenfelde | 80 | 2.0 | . | . | . | . | . | . | 7.1 | . | . | . | . | 3.7 | 1.3 | 3.0 | 23.2 | 0.5 | . | . | . | . | . | . | . | . | 0.0 | 0.3 | 1.0 | . | . | | 42.1 | | | 9 | 7 | . | . |
| | | Hesseln | 115 | 2.3 | . | . | . | . | . | . | 13.9 | . | . | . | . | 6.2 | 3.4 | 2.3 | 15.5 | 0.2 | 0.1 | 0.1 | . | . | . | . | . | 0.1 | . | . | 1.3 | 0.8 | . | | 46.2 | 69 | − 21 | 12 | 7 | . | . |
| | | Iburg | 122 | 11.2 | . | . | . | . | . | . | 31.5 | . | . | . | . | 5.7 | 9.0 | 1.6 | 17.5 | 1.5 | . | 0.2 | . | . | . | . | . | 0.3 | . | 0.6 | 1.0 | 0.3 | . | | 80.4 | 118 | + 12 | 12 | 8 | . | . |

# Juni — Tägliche Niederschlagshöhen in Millimetern, gemessen um 7 Uhr morgens — 1942

| Flußgebiet | | Ort | Seehöhe m | 1 | 2 | 3 | 4 | 5 | 6 | 7 | 8 | 9 | 10 | 11 | 12 | 13 | 14 | 15 | 16 | 17 | 18 | 19 | 20 | 21 | 22 | 23 | 24 | 25 | 26 | 27 | 28 | 29 | 30 | 31 | Monatssumme mm | Monatssumme % der Norm. | Abweichung v. d. Norm. | Zahl der Tage mit Niederschl. ≧0.1 | Niederschl. ≧1.0 | * ≧0.1 | ⊠ |
|---|---|---|---|---|---|---|---|---|---|---|---|---|---|---|---|---|---|---|---|---|---|---|---|---|---|---|---|---|---|---|---|---|---|---|---|---|---|---|---|---|
| Quelle bis Mündung | Quelle bis Aa | Ostbevern | 53 | 2.7 | . | . | . | . | . | . | 16.8 | . | . | . | . | 5.5 | 2.5 | . | 12.6 | . | . | . | . | . | . | . | . | 10.2 | | | | . | | 50.3 | 74 | − 18 | 9 | 7 | . | . |
| | | Rinkerode | 62 | 14.5 | . | . | . | . | . | . | . | . | . | . | . | 5.3 | 1.1 | . | 21.1 | 6.3 | . | . | . | . | . | . | . | . | . | . | . | . | . | 48.3 | 73 | − 18 | 5 | 5 | . | . |
| | | Altenberge | 105 | 6.6 | . | . | . | . | . | . | 9.1 | . | . | . | . | 10.5 | 0.1 | 1.8 | 15.5 | 1.6 | . | . | . | . | . | . | . | 0.1 | 0.2 | 0.3 | 1.0 | 0.2 | . | | 47.0 | 72 | − 18 | 12 | 7 | . | . |
| | | Münster (Schlageterstr.) | 63 | 5.1 | . | . | . | . | . | . | 30.3 | . | . | . | . | 5.0 | 0.7 | 4.1 | 23.1 | 2.1 | . | 0.0 | . | . | . | . | . | . | . | . | 0.1 | 0.4 | . | | 70.9 | 103 | + 2 | 9 | 6 | . | . |
| | | Rheine (Flugh.) | 40 | 8.4 | . | . | . | . | . | . | 9.9 | 0.0 | . | . | . | 11.0 | 1.0 | 0.7 | 15.5 | 4.5 | 0.7 | 0.0 | . | . | . | . | . | 0.1 | 0.0 | 0.2 | 1.4 | 0.2 | . | | 53.6 | 75 | − 18 | 12 | 7 | . | . |
| | Aa | Ibbenbüren | 70 | 8.2 | . | . | . | . | . | . | 9.3 | . | . | . | . | 11.2 | 1.9 | 1.7 | 12.1 | 2.1 | . | . | . | . | . | . | . | 0.6 | 1.2 | . | 1.8 | . | . | | 50.1 | 70 | − 21 | 10 | 9 | . | . |
| | | Settrup | 34 | 7.9 | . | . | . | . | . | . | 0.0 | 0.9 | . | . | . | 13.1 | 1.9 | 1.3 | 12.3 | 2.3 | 0.6 | . | . | . | . | . | . | 0.9 | . | 0.3 | 0.2 | . | . | | 41.7 | 62 | − 26 | 11 | 6 | . | . |
| | E. | Lingen | 23 | 1.8 | . | . | . | . | . | . | 0.5 | 0.9 | . | . | . | 11.1 | 0.8 | 1.3 | 8.0 | 3.2 | 0.6 | 0.0 | . | . | . | . | . | 0.0 | 0.0 | 0.2 | 1.3 | 0.0 | . | | 29.7 | 44 | − 38 | 11 | 6 | . | . |
| | Hase | Osnabrück-Düstrup | 69 | 5.9 | . | . | . | . | . | . | 43.3 | . | . | . | . | 7.1 | 5.8 | 0.6 | 14.2 | 0.5 | . | 0.1 | . | . | . | . | . | 0.5 | 0.2 | . | 1.8 | 0.6 | . | | 80.6 | 129 | + 18 | 12 | 6 | . | . |
| | | Bramsche | 48 | 5.7 | . | . | . | . | . | . | 7.3 | 0.5 | . | . | . | 12.9 | 2.1 | 0.2 | 15.3 | 3.5 | 0.5 | 0.1 | . | . | . | . | . | 0.5 | . | 0.6 | 1.5 | 0.5 | . | | 51.2 | 75 | − 17 | 14 | 7 | . | . |
| | | Bersenbrück | 34 | 6.8 | . | . | . | . | . | . | 1.6 | . | . | . | . | 7.6 | 5.8 | . | 17.5 | 0.4 | 0.4 | . | . | . | . | . | . | . | . | . | 0.2 | . | . | | 40.3 | 57 | − 30 | 8 | 5 | . | . |
| | | Vechta (Stadt) | 37 | 11.0 | . | . | . | . | . | . | 0.4 | . | . | . | . | 12.1 | 4.6 | . | 13.9 | 4.8 | 1.0 | 0.0 | . | . | . | . | . | 0.0 | 0.0 | 0.5 | 1.0 | 0.8 | . | | 50.1 | 75 | − 17 | 10 | 7 | . | . |
| | | Quakenbrück | 23 | 3.4 | . | . | . | . | . | . | 0.7 | 0.0 | . | . | . | 9.8 | 2.6 | 0.0 | 17.1 | 3.8 | 0.7 | . | . | . | . | . | . | 0.0 | 0.8 | 0.2 | 0.2 | 0.5 | . | | 39.8 | 61 | − 26 | 11 | 5 | . | . |
| | | Klein-Mimmelage | 26 | 1.5 | . | . | . | . | . | . | *1.0* | . | . | . | . | 7.0 | 3.0 | 1.1 | 15.2 | 1.4 | 0.7 | . | . | . | . | . | . | . | . | 0.1 | 0.1 | . | . | | 31.1 | | | 10 | 7 | . | . |
| | | Haselünne | 20 | 0.6 | . | . | . | . | . | . | 2.5 | . | . | . | . | 6.2 | 6.8 | 1.8 | 13.2 | 4.5 | 1.1 | 0.1 | . | . | . | . | . | 1.5 | 0.5 | 0.2 | 0.5 | 3.8 | . | | 43.3 | 60 | − 29 | 14 | 9 | . | . |
| | | Bockholte | 36 | 10.7 | . | . | . | . | . | . | . | . | 0.0 | . | . | 6.4 | 5.8 | 0.8 | 14.5 | 1.0 | 2.8 | . | . | . | . | . | . | 0.0 | 0.0 | 0.4 | 0.0 | . | . | | 42.4 | 65 | − 23 | 8 | 6 | . | . |
| | Hase bis Leda | Sögel | 35 | 4.8 | . | . | . | . | . | . | . | . | . | . | . | 4.8 | . | 4.3 | 13.2 | 1.4 | 3.1 | . | . | . | . | . | . | . | . | . | . | 4.4 | . | | 36.0 | 53 | − 32 | 7 | 7 | . | . |
| | | Meppen, Schießplatz | 25 | 1.4 | . | . | . | . | . | . | 0.1 | . | . | . | . | 4.5 | 4.5 | 2.3 | 9.4 | 4.7 | 2.8 | . | . | . | . | . | . | 0.3 | . | . | 0.2 | 0.4 | . | | 30.6 | 48 | − 33 | 11 | 7 | . | . |
| | | Lathen | 12 | 3.7 | . | . | . | . | . | . | . | . | . | . | . | 3.1 | 6.7 | 1.5 | 6.9 | 1.9 | 2.1 | . | . | . | . | . | . | 0.9 | . | . | . | 0.8 | . | | 27.6 | 44 | − 35 | 9 | 7 | . | . |
| | Leda | Surwold | 9 | 0.0 | . | . | . | . | . | . | 0.0 | 0.0 | . | 0.2 | . | 3.0 | 4.5 | . | 9.9 | 0.0 | 3.4 | . | . | . | . | . | . | 0.1 | 0.2 | 0.3 | 0.0 | . | . | | 21.6 | | | 8 | 4 | . | . |
| | | Westerstede | 5 | Tabelle nicht mehr vorhanden | | | | | | | | | | | | | | | | | | | | | | | | | | | | | | | *40.0* | *63* | *− 24* | | | | |
| | | Cloppenburg | 38 | 3.2 | . | . | . | . | . | . | 4.0 | . | . | . | . | 6.1 | 3.6 | . | 19.5 | 1.1 | 2.2 | . | . | . | . | . | . | 0.2 | 1.9 | . | . | 1.5 | . | | 43.3 | 61 | − 28 | 10 | 9 | . | . |
| | | Friesoythe | 9 | 6.7 | 0.2 | . | . | . | . | . | . | . | . | . | . | 4.6 | 4.1 | . | 13.3 | 0.2 | 2.1 | . | . | . | . | . | . | . | 0.0 | 0.3 | 0.3 | . | . | | 31.8 | 53 | − 28 | 9 | 5 | . | . |
| | | Leer | 4 | 1.6 | . | . | . | . | . | . | 0.4 | 0.2 | . | 0.1 | . | 1.2 | 5.1 | 0.6 | 13.1 | 0.1 | 6.0 | 0.0 | . | . | . | . | . | 0.3 | 0.0 | 0.8 | 0.4 | 0.1 | . | | 30.0 | 45 | − 36 | 14 | 5 | . | . |
| | Ems | Strackholt | 8 | . | . | . | . | . | . | . | . | 3.0 | 2.0 | . | . | 1.1 | 3.3 | 1.7 | 15.0 | 3.4 | 11.5 | . | . | . | . | . | . | . | . | 1.1 | 1.2 | 0.2 | . | | 43.5 | 70 | − 19 | 11 | 10 | . | . |
| | | Landschaftspolder | 1 | . | . | . | . | . | . | . | 1.0 | . | . | 2.1 | . | 0.9 | 6.5 | . | 2.0 | 0.4 | 8.4 | . | . | . | . | . | . | 0.2 | . | 2.1 | 0.1 | . | . | | 23.7 | 39 | − 38 | 10 | 6 | . | . |
| **Von der Ems bis zum Rhein** | | | | | | | | | | | | | | | | | | | | | | | | | | | | | | | | | | | | | | | | |
| Nordsee | Vechta | Burgsteinfurt | 62 | 11.0 | . | . | . | . | . | . | 3.3 | . | . | . | . | 12.1 | 1.8 | 2.6 | 13.9 | 4.3 | 0.0 | 0.0 | . | . | . | . | . | 0.0 | 0.1 | . | 0.3 | 0.3 | . | | 49.7 | 75 | − 17 | 10 | 7 | . | . |
| | | Schüttorf | 36 | 10.7 | . | . | . | . | . | . | 6.1 | . | . | . | . | 10.5 | 6.2 | 7.4 | 11.4 | 1.3 | 0.1 | . | . | . | . | . | . | . | . | 0.2 | 0.2 | . | . | | 54.1 | 76 | − 17 | 10 | 7 | . | . |
| | | Nordhorn | 22 | 4.6 | . | . | . | . | . | . | 0.2 | 1.0 | . | . | . | 12.2 | 0.6 | 3.0 | 18.1 | 2.2 | 0.6 | . | . | . | . | . | . | . | 0.3 | 0.0 | 0.5 | 0.2 | . | | 43.5 | 67 | − 22 | 12 | 6 | . | . |
| | | Gronau | 37 | 12.7 | . | . | . | . | . | . | 10.2 | . | . | . | . | 10.1 | 2.3 | 16.3 | 4.6 | 4.1 | . | . | . | . | . | . | . | 3.8 | . | . | . | . | . | | 64.1 | 100 | 0 | 8 | 8 | . | . |
| | | Scheerhorn | 15 | 2.3 | . | . | . | . | . | . | 0.2 | 2.1 | . | . | . | 11.3 | 0.3 | 10.4 | 23.8 | 0.6 | 0.9 | . | . | . | . | . | . | . | 0.3 | . | 0.2 | 0.0 | . | | 52.4 | | | 11 | 5 | . | . |
| | | Laar | 10 | 8.6 | . | . | . | . | . | . | . | . | . | . | . | 4.2 | . | 4.6 | 2.8 | 1.8 | 2.4 | . | . | . | . | . | . | . | . | . | 0.3 | 0.1 | . | | 24.8 | 38 | − 40 | 8 | 6 | . | . |
| | Vechta bis Issel | Ahaus | 51 | 15.5 | . | . | . | . | . | . | 17.8 | . | . | . | . | 9.9 | 4.0 | 2.7 | 7.9 | 1.7 | 0.2 | . | . | . | . | . | . | 2.0 | 0.6 | 0.1 | 0.8 | 0.4 | . | | 63.6 | 93 | − 5 | 13 | 8 | . | . |
| | | Billerbeck | 114 | 14.0 | . | . | . | . | . | . | 5.4 | . | . | . | . | 9.3 | 1.6 | 2.5 | 13.7 | 1.7 | . | . | . | . | . | . | . | 0.0 | . | . | 0.8 | . | . | | 49.0 | 68 | − 23 | 8 | 7 | . | . |
| | | Wennewick | 29 | 17.2 | . | . | . | . | . | . | . | . | . | . | . | 6.6 | 6.2 | 2.6 | 7.5 | 0.0 | 1.6 | 0.7 | . | . | . | . | . | 7.5 | 0.0 | 0.5 | . | 0.4 | . | | 52.6 | 76 | − 17 | 11 | 8 | . | . |
| | Issel | Raesfeld | 60 | 21.8 | . | . | . | . | . | . | 5.7 | . | . | . | . | 4.5 | . | . | 17.7 | 2.5 | 0.3 | 0.5 | . | . | . | . | . | . | 0.2 | . | 0.5 | 0.1 | . | | 53.8 | 81 | − 13 | 10 | 5 | . | . |
| | | Borken | 50 | 28.5 | . | . | . | . | . | . | 3.4 | . | . | . | . | 5.8 | 0.7 | 4.9 | 14.6 | 3.3 | 0.3 | . | . | . | . | . | . | 0.0 | 0.5 | . | 0.4 | 0.7 | . | | 63.1 | 95 | − 3 | 11 | 6 | . | . |
| | | Bocholt | 30 | 29.1 | . | . | . | . | . | . | 4.7 | . | . | . | . | 4.1 | 2.5 | 5.8 | 9.2 | 2.7 | 0.5 | . | . | . | . | . | . | 0.5 | . | . | 0.5 | . | . | | 59.6 | 91 | − 6 | 10 | 7 | . | . |
| **Rhein** | | | | | | | | | | | | | | | | | | | | | | | | | | | | | | | | | | | | | | | | |
| Bodensee bis Basel | Bodensee | Balderschwang | 1044 | 33.0 | 24.0 | . | . | . | . | . | 4.4 | 4.5 | 12.4 | 5.9 | 5.2 | 40.7 | 11.4 | 7.1 | 54.8 | 21.7 | 0.7 | . | . | . | . | . | . | 18.0 | 14.6 | 0.4 | . | 2.3 | . | | 261.1 | 92 | − 22 | 17 | 15 | 1 | 1 |
| | | Scheidegg | 830 | 11.7 | 2.2 | . | . | . | . | . | 1.7 | 3.8 | 8.4 | 13.6 | 1.5 | 29.2 | 3.1 | 9.0 | 48.8 | 14.6 | . | . | . | . | . | . | 22.4 | . | . | . | . | . | | 170.0 | 93 | − 12 | 13 | 13 | . | . |
| | | Lindau i. B. | 401 | 7.5 | 0.3 | . | . | . | . | . | 2.1 | 2.7 | 5.4 | 9.4 | 0.9 | 29.3 | 6.1 | 5.0 | 23.0 | 7.3 | 0.0 | . | . | . | . | . | 21.9 | 4.3 | . | . | 0.9 | . | | 126.1 | 79 | − 33 | 15 | 12 | . | . |
| | Argen | Wengen | 800 | 7.8 | . | . | . | . | . | . | 10.4 | 1.5 | 6.1 | 18.2 | 0.9 | 23.1 | 2.5 | 5.1 | 23.4 | *10.6* | 0.7 | . | . | . | . | . | 15.2 | 9.7 | . | . | 1.3 | . | | 136.5 | 67 | − 68 | 15 | 13 | . | . |
| | | Röthenbach | 705 | 7.3 | 1.2 | . | . | . | . | . | 1.7 | 2.6 | 6.7 | 19.7 | 1.5 | 23.9 | 4.8 | 3.9 | 30.0 | 9.9 | . | . | . | . | . | . | 27.5 | 0.4 | . | . | 0.9 | . | | 142.0 | 77 | − 43 | 15 | 13 | . | . |
| | | Sibratshofen | 785 | 10.5 | 1.5 | . | . | . | . | . | 2.4 | . | 6.0 | 13.9 | 0.5 | 25.9 | 2.2 | 6.1 | 23.9 | 11.6 | . | 0.0 | . | . | . | . | 14.9 | 12.5 | . | . | 0.9 | . | | 132.8 | 71 | − 55 | 14 | 12 | . | . |
| | | Wangen (Realschule) | 560 | 7.3 | 0.4 | . | . | . | . | . | 2.6 | 1.8 | 8.7 | 23.5 | 3.4 | 20.2 | 4.6 | 4.3 | 16.7 | 6.0 | . | . | . | . | . | . | 18.0 | 1.7 | . | . | . | . | | 120.2 | 82 | − 27 | 15 | 14 | . | . |
| | | Überruh | 830 | 6.6 | 8.2 | . | . | . | . | . | 10.2 | 2.2 | 7.0 | 20.2 | 3.3 | 17.0 | 6.3 | 5.1 | 20.2 | 9.5 | 0.5 | . | . | . | . | . | 18.6 | 20.3 | . | . | 1.5 | . | | 156.7 | 82 | − 35 | 16 | 15 | . | . |
| | | Grünbühl | 660 | 12.9 | 0.3 | . | . | . | . | . | 4.5 | 2.7 | 5.6 | 19.1 | 2.4 | 20.5 | 1.5 | 4.2 | 11.7 | 6.6 | . | 0.0 | . | . | . | . | 9.8 | 17.8 | . | . | 0.1 | . | | 119.7 | | | 15 | 13 | . | . |
| | | Doberatsweiler | 503 | 5.0 | . | . | . | . | . | . | 4.1 | 3.9 | 4.7 | 23.9 | 1.1 | 24.8 | 3.0 | 6.3 | 23.3 | 10.8 | . | . | . | . | . | . | 16.5 | . | . | . | 0.7 | . | | 128.1 | | | 13 | 12 | . | . |

| Flußgebiet | | Ort | Seehöhe m | 1 | 2 | 3 | 4 | 5 | 6 | 7 | 8 | 9 | 10 | 11 | 12 | 13 | 14 | 15 | 16 | 17 | 18 | 19 | 20 | 21 | 22 | 23 | 24 | 25 | 26 | 27 | 28 | 29 | 30 | 31 | Monatssumme mm | % der Norm. | Abweichung v. d. Norm. | Zahl der Tage mit Niederschl. ≧ 0.1 | ≧ 1.0 | ✳ ≧ 0.1 | ▣ |
|---|---|---|---|---|---|---|---|---|---|---|---|---|---|---|---|---|---|---|---|---|---|---|---|---|---|---|---|---|---|---|---|---|---|---|---|---|---|---|---|---|
| Bodensee bis Basel | Schussen | Schussenried | 570 | 7.5 | 0.9 | . | . | . | . | . | 2.7 | 1.2 | 4.0 | 10.2 | 10.1 | 9.3 | 2.2 | 3.1 | 5.5 | 4.1 | . | . | . | . | . | . | . | 18.0 | 2.5 | . | . | 0.0 | . | | 81.3 | 80 | − 20 | 14 | 13 | . | . |
| | | Waldsee | 599 | 7.8 | . | . | . | . | . | . | 9.3 | 0.9 | 3.0 | 11.9 | 2.9 | 13.3 | 6.8 | 1.8 | 5.2 | 13.8 | . | . | . | . | . | . | . | 5.4 | . | . | . | . | . | | 82.1 | | | 12 | 11 | . | . |
| | | Ravensburg | 462 | 9.0 | . | . | . | . | . | . | 7.1 | 2.6 | 2.7 | 14.8 | 4.1 | 14.7 | 2.9 | 2.6 | 9.1 | 8.2 | . | 0.4 | . | . | . | . | . | 18.4 | 12.7 | . | . | . | . | | 109.3 | 96 | − 4 | 14 | 13 | . | . |
| | Schussen bis Aach | Wilhelmsdorf | 618 | 6.1 | . | . | . | . | . | . | 2.9 | 4.6 | 0.8 | 10.3 | 9.1 | 24.6 | 1.6 | 4.2 | 9.8 | 5.3 | . | . | . | . | . | . | . | 7.4 | 3.1 | . | . | . | . | | 89.8 | 91 | − 9 | 13 | 12 | . | . |
| | | Immenstaad | 415 | 13.3 | . | . | . | . | . | . | 8.6 | 3.5 | 1.5 | 26.5 | 5.1 | 16.5 | 3.5 | 3.0 | 11.1 | 3.7 | . | . | . | . | . | . | . | 11.6 | 4.0 | . | . | 0.6 | . | | 106.5 | 81 | − 25 | 14 | 13 | . | . |
| | | Sohl | 680 | 5.0 | . | . | . | . | . | . | 32.1 | 2.3 | 1.1 | 10.2 | 6.0 | 16.9 | 2.7 | 3.4 | 5.3 | 6.4 | . | . | . | . | . | . | . | 10.4 | 3.8 | . | . | 0.2 | . | | 105.8 | | | 14 | 13 | . | . |
| | | Hattenweiler | 680 | 5.4 | . | . | . | . | . | . | 11.8 | 2.3 | 0.3 | 9.6 | 8.3 | 18.8 | 1.2 | 4.6 | 11.6 | 5.8 | . | . | . | . | . | . | . | 5.7 | 1.8 | . | . | 0.3 | . | | 87.5 | | | 14 | 12 | . | . |
| | | Heiligenberg | 740 | 4.6 | . | . | . | . | . | . | 23.6 | 3.0 | 3.1 | 9.7 | 11.1 | 24.0 | 0.8 | 3.7 | 8.0 | 5.5 | . | . | . | . | . | . | . | 9.3 | 6.0 | . | . | 0.3 | . | | 112.7 | 103 | + 3 | 14 | 12 | . | . |
| | | Rorgenwies | 673 | 6.6 | . | . | . | . | . | . | 0.5 | 4.5 | 9.8 | 12.8 | 12.5 | 17.8 | 4.2 | 5.5 | 6.2 | 4.4 | 3.5 | . | . | . | . | . | . | 15.9 | 17.6 | . | . | 0.6 | . | | 122.4 | | | 15 | 13 | . | . |
| | Aach | Aach | 520 | 4.4 | . | . | . | . | . | . | 1.2 | 1.5 | 7.8 | 12.2 | 11.6 | 18.9 | 3.6 | 6.8 | 2.6 | 3.8 | 1.8 | . | . | . | . | . | . | 0.3 | 6.3 | . | . | . | . | | 82.8 | 86 | − 14 | 14 | 13 | . | . |
| | Rh. | Rielasingen | 425 | 8.2 | . | . | . | . | . | . | 23.2 | 4.7 | 1.5 | 10.8 | 10.5 | 20.5 | 1.5 | 8.5 | 5.6 | 2.3 | . | . | . | . | . | . | . | 7.8 | 27.9 | . | . | 0.5 | . | | 133.5 | 137 | + 36 | 14 | 13 | . | . |
| | | Altenburg | 400 | 5.8 | . | . | . | . | . | . | 6.4 | 2.8 | 3.1 | 12.3 | 12.7 | 21.2 | 3.5 | 9.9 | 1.0 | 3.3 | 1.7 | . | . | . | . | . | . | 3.7 | 1.1 | . | . | 0.4 | . | | 88.9 | | | 15 | 14 | . | . |
| | Wutach | Feldberg (Schwarzw.) | 1492 | 10.5 | . | . | . | . | . | 0.0 | 0.0 | 13.6 | 4.5 | 6.2 | 23.3 | 10.7 | 10.9 | 13.4 | 10.6 | 11.9 | 3.4 | 0.0 | . | . | . | . | . | 0.9 | 0.1 | 0.1 | . | 0.2 | . | | 120.3 | 69 | − 54 | 15 | 11 | 2 | . |
| | | Titisee | 857 | 13.8 | . | . | . | . | . | 1.1 | . | 14.1 | 3.2 | 4.3 | 24.3 | 7.2 | 2.6 | 9.9 | 9.5 | 5.2 | 14.2 | . | . | . | . | . | . | . | . | . | . | 0.2 | . | | 109.6 | 99 | − 1 | 13 | 12 | . | . |
| | | Birkendorf | 762 | 7.1 | . | . | . | . | . | . | 0.4 | 5.2 | 3.1 | 11.1 | 47.8 | 17.8 | 4.4 | 9.6 | 3.6 | 6.5 | . | . | . | . | . | . | . | . | 19.3 | . | . | . | . | | 135.9 | 139 | + 38 | 12 | 11 | . | . |
| | | Schluchsee | 932 | 9.5 | . | . | . | . | . | . | 5.0 | 5.5 | 2.5 | 7.7 | 26.1 | 8.5 | 4.6 | 11.6 | 8.4 | 8.8 | 5.3 | . | . | . | . | . | . | 0.9 | . | . | . | 0.0 | . | | 104.9 | | | 13 | 12 | . | . |
| | | Bannholz | 735 | 8.2 | . | . | . | . | . | . | 2.8 | 4.9 | 5.0 | 12.4 | 46.8 | 20.0 | 10.2 | 16.4 | 5.5 | 6.1 | 4.5 | 3.1 | . | . | . | . | . | 2.0 | .11 | . | . | . | . | | 149.0 | | | 15 | 15 | . | . |
| | Rh. | Waldshut | 340 | 6.4 | . | . | . | . | . | . | 5.7 | 7.7 | 0.9 | 14.6 | 48.0 | 18.1 | 2.1 | 7.8 | 3.9 | 3.8 | . | 0.8 | . | . | . | . | . | 2.8 | . | . | . | 0.1 | . | | 122.7 | | | 14 | 11 | . | . |
| | Alb | Bernau-Kaisershaus | 920 | 12.5 | . | . | . | . | . | 0.2 | 1.6 | 10.0 | 3.8 | 6.8 | 24.5 | 16.5 | 8.3 | 12.0 | 8.3 | 19.8 | 4.9 | 0.1 | . | . | . | . | . | 2.9 | . | . | . | 0.0 | . | | 132.2 | 103 | + 4 | 15 | 13 | . | . |
| | | St. Blasien | 785 | 10.5 | . | . | . | . | . | . | 2.3 | 10.0 | 2.4 | 7.3 | 31.2 | 19.6 | 5.9 | 15.2 | 7.6 | 10.6 | 3.2 | 0.6 | . | . | . | . | . | 0.8 | . | . | . | 0.2 | . | | 127.4 | 112 | + 14 | 15 | 12 | . | . |
| | Rhein | Segeten | 880 | 10.3 | . | . | . | . | . | . | 12.1 | 6.0 | 7.2 | 9.9 | 33.9 | 23.6 | 2.7 | 21.0 | 10.6 | 10.5 | . | . | . | . | . | . | . | 6.1 | . | . | . | 0.0 | . | | 153.9 | 117 | + 22 | 13 | 11 | . | . |
| | | Säckingen | 295 | 12.3 | . | . | . | . | . | . | 7.3 | 4.3 | 5.2 | 15.9 | 26.3 | 18.9 | 8.3 | 6.4 | 5.0 | 6.9 | 0.0 | . | . | . | . | . | . | 4.0 | . | . | . | 0.0 | . | | 120.8 | | | 12 | 12 | . | . |
| | | Todtmoos | 799 | 8.5 | . | . | . | . | . | . | 3.0 | 12.7 | 4.0 | 8.5 | 29.1 | 12.3 | 15.4 | 14.2 | 11.3 | 14.8 | 0.8 | 1.1 | . | . | . | . | . | 1.6 | . | . | . | . | . | | 137.3 | 96 | − 5 | 14 | 13 | . | . |
| Basel bis Neckar | Wiese | Belchenhaus | 1360 | 13.5 | . | . | . | . | . | . | 10.0 | 7.8 | 3.1 | 5.9 | 20.3 | 10.0 | 12.0 | 5.7 | 20.6 | 5.5 | 2.8 | . | . | . | . | . | . | 16.0 | 0.3 | . | . | . | . | | 133.5 | | | 14 | 13 | . | . |
| | | Präg | 700 | 8.8 | . | . | . | . | . | 2.1 | 1.3 | 10.6 | 7.9 | 9.2 | 16.3 | 16.9 | 5.2 | 10.5 | 11.7 | 11.5 | 1.5 | . | . | . | . | . | . | . | 3.5 | . | . | 0.3 | . | | 117.3 | | | 15 | 14 | . | . |
| | | Schweigmatt | 725 | 10.8 | . | . | . | . | . | . | 0.4 | 7.7 | 4.0 | 8.1 | 24.1 | 21.0 | 6.0 | 7.0 | 3.7 | 5.5 | . | 6.6 | . | . | . | . | . | 4.5 | . | . | . | . | . | | 109.4 | 91 | − 11 | 13 | 12 | . | . |
| | | Lörrach | 295 | 7.8 | . | . | . | . | . | . | 1.1 | 4.1 | 5.8 | 8.5 | 18.0 | 3.7 | . | 3.8 | . | . | . | . | . | . | . | . | . | 6.3 | . | . | . | . | . | | 59.1 | | | 9 | 9 | . | . |
| | Wiese bis Elz | Friedrichsheim | 880 | 7.8 | . | . | . | . | . | . | 1.2 | 11.8 | 2.1 | 7.5 | 15.0 | 9.3 | 11.5 | 5.8 | 7.8 | 5.9 | 1.8 | . | . | . | . | . | . | 2.1 | . | . | . | . | . | | 89.6 | 68 | − 42 | 13 | 13 | . | . |
| | | Badenweiler | 449 | 5.0 | . | . | . | . | . | . | . | 16.0 | 3.6 | 7.0 | 16.8 | 4.6 | 3.0 | 5.6 | 6.0 | 6.6 | 5.6 | . | . | . | . | . | . | 0.6 | . | . | . | 0.1 | . | | 80.5 | 86 | − 13 | 13 | 11 | . | . |
| | | Obermünstertal | 540 | 11.0 | . | . | . | . | . | . | 1.0 | 9.1 | 2.5 | 4.6 | 13.7 | 8.7 | 6.2 | 4.5 | 10.3 | 5.6 | 0.6 | . | . | . | . | . | . | 4.2 | . | . | . | 0.0 | . | | 82.0 | 65 | − 45 | 12 | 11 | . | . |
| | | Grezhausen | 202 | 6.6 | . | . | . | . | . | . | 4.7 | 1.9 | 2.1 | 0.6 | 12.2 | 4.1 | 3.7 | 2.1 | 4.1 | 11.1 | 2.1 | . | . | . | . | . | . | . | . | . | . | . | . | | 55.3 | | | 12 | 11 | . | . |
| | | Königschaffhausen | 190 | 5.2 | . | . | . | . | . | . | 7.5 | 6.6 | 5.1 | 1.9 | 5.0 | 17.2 | 4.8 | 5.8 | 2.4 | 2.3 | . | . | . | . | . | . | . | . | . | . | . | . | . | | 63.8 | | | 11 | 11 | . | . |
| | Elz | Bodenhäusle | 720 | 11.6 | . | . | . | . | . | . | 1.5 | 9.7 | 10.4 | 4.2 | 9.6 | 6.5 | 4.6 | 5.7 | 10.5 | 8.6 | 0.0 | . | . | . | . | . | . | . | . | . | . | . | . | | 82.9 | | | 12 | 11 | . | . |
| | | Keppenbach | 275 | 4.8 | 0.1 | . | . | . | . | . | 6.0 | 6.0 | 5.1 | 2.2 | 12.6 | 5.6 | 6.5 | 6.6 | 10.6 | 4.4 | 0.4 | . | . | . | . | . | . | . | . | . | . | . | . | | 70.9 | 68 | − 34 | 13 | 11 | . | . |
| | | Buchenbach | 450 | 10.8 | . | . | . | . | . | . | 0.2 | 8.6 | 3.5 | 3.8 | 13.5 | 5.6 | 6.5 | 5.1 | 15.0 | 7.8 | . | . | . | . | . | . | . | . | . | . | . | . | . | | 80.4 | | | 11 | 9 | . | . |
| | | St. Wilhelm | 990 | 13.2 | . | . | . | . | . | . | 2.0 | 9.2 | 2.9 | 3.5 | 14.6 | 10.1 | 10.4 | 9.6 | 13.3 | 11.5 | 4.9 | . | . | . | . | . | . | 0.9 | . | . | . | . | . | | 106.1 | | | 13 | 12 | . | . |
| | | St. Peter | 722 | 10.0 | . | . | . | . | . | . | 7.0 | 8.2 | 3.5 | 3.7 | 10.1 | 11.5 | 13.7 | 4.0 | 16.7 | 15.0 | . | . | . | . | . | . | . | . | . | . | . | . | . | | 103.4 | 77 | − 30 | 11 | 11 | . | . |
| | | Freiburg (Flughafen) | 247 | 7.8 | . | . | . | . | . | . | 19.1 | 5.3 | 3.0 | 2.2 | 11.6 | 3.8 | 5.3 | 4.0 | 16.9 | 11.0 | . | . | . | . | . | . | . | 1.8 | . | . | . | . | . | | 91.8 | 95 | − 5 | 12 | 12 | . | . |
| | | Nordweil | 210 | 3.4 | . | . | . | . | . | . | 4.5 | 8.4 | 6.1 | 1.0 | 12.9 | 5.2 | 4.1 | 4.5 | 3.4 | 2.9 | 0.2 | . | . | . | . | . | . | . | . | . | . | . | . | | 56.6 | | | 12 | 11 | . | . |
| | Rh. | Ottenheim | 155 | 12.0 | . | . | . | . | . | . | 1.4 | 1.5 | 8.0 | 0.6 | 9.6 | 11.9 | 7.5 | 7.0 | 2.8 | 10.0 | . | . | . | . | . | . | . | 6.7 | . | . | . | . | . | | 79.0 | | | 12 | 11 | . | . |
| | Kinzig | Schiltach | 330 | 10.3 | . | . | . | . | . | . | 1.3 | 3.1 | 5.3 | 1.3 | 10.2 | 7.1 | 1.4 | 5.9 | 25.2 | 12.7 | 0.2 | . | . | . | . | . | . | 8.2 | . | . | . | . | . | | 92.2 | 88 | − 12 | 13 | 12 | . | . |
| | | Schramberg | 424 | 8.1 | . | . | . | . | . | . | 1.4 | 6.2 | 0.7 | 1.2 | 8.9 | 4.2 | 2.6 | 4.9 | 19.7 | 10.0 | 0.3 | . | . | . | . | . | . | 3.9 | . | . | . | . | . | | 72.1 | 74 | − 25 | 12 | 10 | . | . |
| | | Abrahamsbühl | 620 | 12.4 | . | . | . | . | . | . | 0.8 | 3.5 | 6.5 | 3.2 | 11.4 | 21.2 | 1.2 | 7.2 | 15.2 | 19.3 | 1.3 | 0.3 | . | . | . | . | . | 2.3 | . | . | . | . | . | | 105.8 | | | 14 | 12 | . | . |
| | | Oberwolfach | 285 | 8.1 | . | . | . | . | . | . | 0.6 | 1.5 | 5.7 | 0.5 | 14.8 | 2.2 | 0.3 | 8.5 | 15.0 | 20.0 | 0.6 | . | . | . | . | . | . | 1.4 | . | . | . | . | . | | 79.2 | | | 13 | 9 | . | . |
| | | Oberharmersbach | 320 | 9.2 | . | . | . | . | . | . | 2.9 | 3.2 | 7.4 | 1.0 | 8.9 | 5.0 | 6.0 | 8.2 | 14.0 | 22.7 | 1.0 | . | . | . | . | . | . | 0.3 | . | . | . | 0.2 | . | | 90.0 | 76 | − 29 | 14 | 12 | . | . |
| | | Gengenbach | 178 | 11.8 | . | . | . | . | . | . | . | 1.8 | 9.1 | 0.9 | 6.0 | 14.1 | 8.7 | 6.7 | 19.4 | 15.2 | 2.0 | . | . | . | . | . | . | . | 0.8 | . | . | . | . | | 96.5 | 97 | − 3 | 12 | 10 | . | . |
| | | Seelbach | 220 | 6.1 | . | . | . | . | . | . | . | 5.6 | 7.6 | 9.7 | 0.3 | 14.5 | 7.8 | 8.4 | 5.0 | 20.8 | 7.2 | . | . | . | . | . | . | 5.7 | . | . | . | . | . | | 98.7 | 98 | − 2 | 12 | 11 | . | . |
| | Rhein | Gebirg | 275 | 10.0 | . | . | . | . | . | . | . | 16.0 | 7.4 | 6.8 | 7.4 | 8.3 | 3.6 | 6.8 | 10.0 | 5.0 | . | . | . | . | . | . | . | 1.0 | . | . | . | . | . | | 82.3 | | | 11 | 11 | . | . |
| | | Löcherberg | 328 | 9.6 | . | . | . | . | . | . | 0.4 | 1.8 | 7.8 | 0.3 | 8.6 | 5.7 | 5.2 | 8.4 | 15.4 | 17.2 | 18.2 | . | . | . | . | . | . | 0.2 | . | . | . | . | . | | 98.8 | 74 | − 35 | 13 | 10 | . | . |
| | | Stollhofen | 126 | 7.0 | . | . | . | . | . | . | 3.8 | 4.2 | 4.6 | 2.6 | 3.9 | 8.6 | 9.2 | 6.6 | 1.3 | 8.5 | 4.3 | . | . | . | . | . | . | . | . | . | . | . | . | | 64.6 | | | 12 | 12 | . | . |
| | | Bühlerhöhe | 760 | 12.9 | . | . | . | . | . | . | 3.0 | 0.9 | 5.7 | 0.3 | 7.2 | 7.9 | 19.0 | 8.8 | 10.1 | 16.8 | 2.1 | . | . | . | . | . | . | . | . | . | . | 0.1 | . | | 94.8 | 64 | − 53 | 13 | 10 | . | . |

**Juni** — **Tägliche Niederschlagshöhen in Millimetern, gemessen um 7 Uhr morgens** — **1942**

| Flußgebiet | | Ort | Seehöhe m | 1 | 2 | 3 | 4 | 5 | 6 | 7 | 8 | 9 | 10 | 11 | 12 | 13 | 14 | 15 | 16 | 17 | 18 | 19 | 20 | 21 | 22 | 23 | 24 | 25 | 26 | 27 | 28 | 29 | 30 | 31 | Monatssumme mm | % der Norm. | Abweichung v. d. Norm. | Zahl der Tage mit Niederschl. ≧ 0.1 | ≧ 1.0 | * ≧ 0.1 | ⊛ |
|---|---|---|---|---|---|---|---|---|---|---|---|---|---|---|---|---|---|---|---|---|---|---|---|---|---|---|---|---|---|---|---|---|---|---|---|---|---|---|---|
| Basel bis Neckar | Murg | Ruhestein | 915 | 16.1 | . | . | . | . | . | . | 0.3 | 5.1 | 8.8 | 3.5 | 9.7 | 8.8 | 6.1 | 16.3 | 31.6 | 34.7 | 0.9 | . | . | . | . | . | . | 4.9 | . | . | . | 3.7 | . | | 150.5 | 89 | − 18 | 14 | 12 | . | . |
| | | Baiersbronn | 590 | 9.2 | . | . | . | . | . | . | . | 1.5 | 6.2 | 1.0 | 8.0 | 7.8 | 5.1 | 7.0 | 14.0 | 5.2 | 4.8 | 1.2 | . | . | . | . | . | 0.5 | . | . | . | . | . | | 71.5 | 62 | − 45 | 13 | 12 | . | . |
| | | Schönmünzach | 480 | 14.6 | . | . | . | . | . | . | 2.6 | 3.1 | 6.1 | 0.7 | 7.6 | 7.1 | 7.2 | 8.2 | 10.2 | 8.5 | 8.1 | . | . | . | . | . | . | 2.2 | . | . | . | 0.5 | . | | 86.7 | 76 | − 28 | 14 | 12 | . | . |
| | | Unterstmatt | 930 | 13.1 | . | . | . | . | . | . | 12.3 | 8.6 | 5.5 | 0.9 | 6.6 | 7.6 | 20.4 | 9.6 | 11.8 | 16.7 | 8.1 | . | . | . | . | . | . | 0.3 | . | . | . | 0.1 | . | | 121.6 | 61 | − 78 | 14 | 11 | . | . |
| | | Langenbrand | 220 | 10.6 | . | . | . | . | . | . | 0.8 | 0.2 | 3.5 | 0.5 | 4.7 | 3.3 | 5.4 | 5.5 | 13.9 | 6.8 | 1.2 | . | . | . | . | . | . | 0.4 | . | . | . | 0.0 | . | | 55.8 | 50 | − 55 | 13 | 9 | . | . |
| | | Bütthof | 306 | 10.2 | . | . | . | . | . | . | 1.5 | 0.6 | 4.2 | 0.2 | 6.1 | 16.9 | 16.5 | 9.9 | 5.9 | 9.4 | 1.5 | . | . | . | . | . | . | 0.1 | . | . | . | . | . | | 83.0 | 62 | − 50 | 13 | 10 | . | . |
| | | Rastatt | 116 | *11.1* | . | . | . | . | . | 0.4 | 4.2 | 1.0 | 6.7 | 3.6 | 6.5 | 3.5 | 10.8 | 10.7 | 8.0 | 3.7 | 0.7 | . | . | . | . | . | . | . | . | . | . | . | . | | 70.9 | | | 13 | 11 | . | . |
| | Rh. | Langmühle | 240 | 12.7 | . | . | . | . | . | . | 1.1 | 0.8 | 8.9 | 8.5 | 4.9 | 4.0 | 10.4 | 12.3 | 2.0 | 14.7 | 0.8 | 0.0 | . | . | . | . | . | . | . | . | . | 0.4 | . | | 81.5 | | | 13 | 10 | . | . |
| | Alb | Schielberg | 417 | 16.0 | . | . | . | . | . | . | 0.8 | 0.1 | 2.8 | 0.4 | 4.9 | 5.1 | 4.6 | 10.5 | 9.7 | 12.3 | . | . | . | . | . | . | . | . | . | . | 2.0 | 0.1 | | 69.3 | 71 | − 28 | 13 | 9 | . | . |
| | | Karlsruhe (Flughafen) | 115 | 6.2 | . | . | . | . | . | . | 9.6 | 1.0 | 1.8 | 7.6 | 3.9 | 7.9 | 1.4 | 6.8 | 2.9 | 9.4 | 0.3 | . | . | . | . | . | . | . | . | . | 0.0 | . | | 58.8 | 82 | − 13 | 12 | 11 | . | . |
| | Alb bis Speyerbach | Bergzabern | 181 | 13.9 | . | . | . | . | . | . | 2.1 | 1.6 | 7.0 | 9.4 | 5.2 | 0.5 | 5.6 | 13.2 | 3.8 | 10.4 | 5.5 | . | . | . | . | . | . | . | . | . | 0.0 | . | | 78.2 | | | 12 | 11 | . | . |
| | | Annweiler | 240 | 13.2 | . | . | . | . | . | . | 1.8 | 2.5 | 7.1 | 10.5 | 3.3 | 0.6 | 9.6 | 12.7 | 0.2 | 5.1 | 0.4 | . | . | . | . | . | . | . | . | . | . | . | | 67.0 | | | 12 | 9 | . | . |
| | | Germersheim | 108 | 10.3 | . | . | . | . | . | . | 10.4 | 0.2 | 6.9 | 10.4 | 4.3 | 1.2 | 2.7 | 8.9 | 0.9 | 2.6 | 1.5 | . | . | . | . | . | . | . | . | . | 0.9 | . | | 61.2 | | | 13 | 10 | . | . |
| | | Bruchsal | 133 | 5.2 | . | . | . | . | . | . | 10.2 | 5.6 | 3.4 | 5.4 | 6.2 | 2.1 | 1.9 | 4.5 | 6.4 | 5.2 | 3.2 | . | . | . | . | . | . | . | . | . | 3.2 | . | | 62.5 | | | 13 | 13 | . | . |
| | Speyerbach | Johanniskreuz | 472 | 18.9 | . | . | . | . | . | . | 18.8 | 9.8 | 3.8 | 8.9 | 3.4 | 12.0 | 14.0 | 1.0 | 2.8 | 0.4 | . | 0.0 | . | . | . | . | . | 1.3 | . | . | . | . | . | | 95.1 | 128 | + 21 | 12 | 11 | . | . |
| | | Hochspeyer | 300 | 12.0 | . | . | . | . | . | . | 6.2 | . | 8.6 | 16.8 | 1.0 | 5.3 | 4.4 | 16.9 | . | 3.5 | 0.6 | . | . | . | . | . | . | . | 0.9 | . | . | . | . | | 76.2 | 131 | + 18 | 11 | 9 | . | . |
| | | Neustadt (Weinstraße) | 144 | 9.3 | . | . | . | . | . | . | 3.4 | 5.5 | 6.7 | 13.8 | 2.2 | . | 6.2 | 10.7 | 0.2 | 3.2 | 7.9 | . | . | . | . | . | . | 3.6 | . | . | . | 0.5 | . | | 73.2 | | | 13 | 11 | . | . |
| | | Rhodt | 250 | 17.9 | . | . | . | . | . | . | 12.7 | *10.0* | 7.8 | 10.1 | 2.1 | 0.5 | 6.9 | 11.6 | 0.9 | 0.4 | 1.4 | . | . | . | . | . | . | 1.9 | . | . | . | . | . | | 84.2 | | | 13 | 10 | . | . |
| | | Speyer | 98 | 6.5 | . | . | . | . | . | . | 11.6 | 7.5 | 4.8 | 12.1 | 2.1 | 3.4 | 6.1 | 7.1 | 0.8 | 2.2 | 5.2 | . | . | . | . | . | . | 0.5 | . | . | . | . | . | | 69.9 | 109 | + 6 | 13 | 11 | . | . |
| | Rh. | Wiesloch | 135 | 12.4 | . | . | . | . | . | . | 12.3 | 0.3 | 4.2 | 11.4 | 3.2 | 1.7 | 2.0 | 7.2 | 0.8 | 7.2 | 0.8 | . | . | . | . | . | . | . | . | . | 1.6 | . | | 65.1 | | | 13 | 10 | . | . |
| Neckar | Quelle bis Eyach | Schwenningen | 712 | 3.9 | . | . | . | . | . | . | 1.1 | 0.6 | 4.2 | 1.5 | 22.5 | 12.2 | 2.9 | 4.0 | 6.0 | 2.8 | 1.5 | . | . | . | . | . | . | 2.9 | . | . | . | 0.2 | . | | 66.3 | 69 | − 29 | 14 | 12 | . | . |
| | | Mariazell | 715 | 7.6 | . | . | . | . | . | . | 1.3 | 2.5 | 1.4 | 12.2 | 13.9 | 0.6 | 5.1 | 9.2 | 6.3 | . | . | . | . | . | . | . | . | 9.7 | . | . | . | . | . | | 69.8 | 81 | − 16 | 11 | 10 | . | . |
| | | Dreifaltigkeitsberg | 985 | 6.9 | . | . | . | . | . | . | 1.2 | 2.0 | 13.6 | 4.6 | 12.7 | 2.5 | 2.9 | 5.3 | 4.6 | 2.2 | 1.0 | . | . | . | . | . | . | 26.3 | . | . | . | 0.6 | . | | 100.4 | | | 14 | 13 | . | . |
| | | Rottweil | 618 | 3.2 | . | . | . | . | . | . | . | 0.0 | 3.6 | 4.0 | 14.7 | 10.6 | 0.9 | 3.3 | 6.0 | 4.6 | . | . | . | . | . | . | . | 6.9 | . | . | . | . | . | | 57.8 | 64 | − 32 | 10 | 7 | . | . |
| | | Oberndorf | 510 | 9.0 | . | . | . | . | . | . | 1.2 | 3.2 | 4.4 | 1.0 | 10.7 | 6.2 | . | . | 5.3 | 21.3 | 8.3 | 4.6 | . | . | . | . | . | 8.4 | . | . | . | . | . | | 83.9 | 101 | + 1 | 12 | 12 | . | . |
| | | Fürnsal | 605 | 8.1 | . | . | . | . | . | . | . | 1.3 | 5.2 | 1.0 | 11.9 | 6.2 | 1.3 | 6.9 | 9.2 | 11.0 | 7.2 | . | . | . | . | . | . | 1.2 | . | . | . | . | . | | 60.6 | | | 12 | 12 | . | . |
| | | Betra | 540 | 9.9 | . | . | . | . | . | . | 0.4 | 0.3 | 5.3 | 0.4 | 11.0 | 11.4 | . | 3.3 | 3.8 | 7.8 | 18.0 | 0.4 | . | . | . | . | . | 2.7 | . | . | . | . | . | | 74.7 | 90 | − 8 | 16 | 9 | . | . |
| | Eyach | Meßstetten | 910 | 4.7 | . | . | . | . | . | . | . | 1.1 | 5.6 | 2.1 | 17.8 | 7.8 | 2.1 | 6.8 | 6.2 | 7.8 | 0.4 | . | . | . | . | . | . | 1.4 | . | . | . | . | . | | 63.8 | | | 12 | 11 | . | . |
| | | Dotternhausen | 660 | 6.5 | . | . | . | . | . | . | 1.2 | 0.6 | 2.3 | 2.4 | 16.3 | 12.3 | . | 4.4 | 5.2 | . | . | . | . | . | . | . | . | 2.6 | . | . | . | 0.2 | . | | 54.0 | | | 11 | 9 | . | . |
| | | Bickelsberg | 665 | 3.9 | . | . | . | . | . | . | . | 1.9 | 3.9 | 0.8 | 12.7 | 15.0 | 0.2 | 4.9 | 6.3 | 6.2 | 0.5 | . | . | . | . | . | . | 16.0 | . | . | . | 0.1 | 0.1 | | 72.5 | | | 14 | 9 | . | . |
| | Eyach bis Fils | Hechingen | 537 | 5.4 | . | . | . | . | . | . | . | 1.5 | 2.3 | 0.8 | 15.2 | 11.7 | . | 4.7 | 5.1 | 4.9 | 2.9 | . | . | . | . | . | . | 4.4 | . | . | . | . | . | | 58.9 | 61 | − 37 | 11 | 10 | . | . |
| | | Nebringen | 456 | 6.4 | . | . | . | . | . | . | 1.0 | 3.5 | 5.1 | 0.6 | 12.1 | 15.8 | 0.3 | 0.3 | 6.8 | 2.5 | 7.8 | . | . | . | . | . | . | 3.1 | . | . | . | 0.3 | . | | 65.6 | 81 | − 15 | 14 | 10 | . | . |
| | | Tübingen | 395 | 5.0 | . | . | . | . | . | . | 0.7 | 0.8 | 5.6 | 0.0 | 13.0 | 6.7 | 0.5 | 4.9 | 4.5 | 2.3 | 3.2 | . | . | . | . | . | . | 0.8 | . | . | . | 0.9 | . | | 48.9 | 60 | − 33 | 13 | 8 | . | . |
| | | Reutlingen | 393 | 5.1 | . | . | . | . | . | . | 0.5 | 1.0 | 3.6 | 1.1 | 13.9 | 5.6 | . | 6.6 | 6.6 | 1.8 | 2.3 | . | . | . | . | . | . | 3.4 | . | . | . | 0.7 | 0.2 | | 52.4 | 57 | − 39 | 14 | 11 | . | . |
| | | Neuffen | 408 | 6.9 | . | . | . | . | . | . | 0.9 | . | 5.4 | 0.4 | 15.7 | 3.1 | 0.3 | 7.2 | 14.8 | 5.9 | 1.5 | . | . | . | . | . | . | 1.2 | . | . | . | 2.3 | . | | 65.6 | 64 | − 37 | 13 | 10 | . | . |
| | | Waldenbuch | 362 | 7.5 | . | . | . | . | . | . | 6.5 | 1.4 | 5.8 | . | 14.0 | 11.0 | 1.5 | 4.5 | 3.5 | 0.6 | 2.5 | . | . | . | . | . | . | 0.6 | . | . | . | . | . | | 59.4 | 67 | − 29 | 12 | 10 | . | . |
| | Fils | Hohenstaufen | 605 | 15.0 | . | . | . | . | . | . | . | . | 3.5 | . | 12.0 | 4.2 | 2.2 | 11.0 | 4.0 | 0.6 | 0.6 | . | . | . | . | . | . | . | . | . | . | . | . | | 53.1 | 52 | − 49 | 9 | 7 | . | . |
| | | Göppingen (Wasserwerk) | 320 | 15.6 | 0.0 | . | . | . | . | . | 2.3 | . | 3.7 | 0.4 | 13.1 | 4.4 | 0.3 | 10.4 | 6.7 | 2.3 | 1.5 | . | . | . | . | . | . | 0.6 | . | . | . | 0.4 | . | | 61.7 | 65 | − 34 | 13 | 9 | . | . |
| | | Hohengehren | 465 | *12.0* | . | . | . | . | . | . | 4.9 | . | 1.1 | 3.0 | 17.4 | 16.4 | . | 10.2 | 10.7 | . | . | . | . | . | . | . | . | . | . | . | . | . | . | | 75.7 | | | 8 | 8 | . | . |
| | Lein | Hohenheim | 400 | 5.5 | . | . | . | . | . | . | 2.0 | . | 4.5 | . | 9.2 | 17.5 | 1.2 | 4.8 | 3.2 | 0.6 | . | . | . | . | . | . | 0.3 | 0.0 | . | . | 0.5 | . | | 49.3 | 59 | − 34 | 11 | 8 | . | . |
| | | Stuttgart-Süd | 408 | 6.4 | . | . | . | . | . | . | 2.2 | 0.3 | 5.3 | 0.4 | 13.4 | 18.2 | 1.5 | 4.4 | 4.2 | 1.2 | 0.5 | . | . | . | . | . | . | 0.2 | . | . | . | 0.6 | . | | 58.8 | | | 14 | 9 | . | . |
| | Rems | Lauterburg | 670 | 22.7 | 3.4 | . | . | . | . | . | 0.3 | . | 3.7 | 0.4 | 10.5 | 5.0 | 1.2 | 15.4 | 4.5 | 3.9 | 1.2 | . | . | . | . | . | . | . | . | . | . | 0.3 | . | | 72.5 | 66 | − 37 | 13 | 10 | . | . |
| | | Heubach | 475 | 10.3 | . | . | . | . | . | . | 0.9 | . | 3.0 | 0.5 | 11.8 | 2.0 | 0.5 | 14.6 | 4.5 | 5.4 | . | . | . | . | . | . | . | . | . | . | . | 0.9 | . | | 54.4 | 49 | − 56 | 11 | 7 | . | . |
| | | Schorndorf | 269 | 15.3 | . | . | . | . | . | . | 8.5 | . | 3.1 | 0.4 | 15.4 | 31.5 | 1.0 | 11.6 | 4.2 | 6.2 | . | . | . | . | . | . | . | . | . | . | . | 0.5 | . | | 97.7 | 107 | + 6 | 11 | 9 | . | . |
| | | Fellbach | 287 | 7.6 | . | . | . | . | . | . | 11.2 | . | 3.3 | 0.3 | 7.5 | 26.7 | 2.6 | 7.3 | 8.6 | 2.9 | 3.1 | . | . | . | . | . | . | . | . | . | . | 0.1 | . | | 81.2 | 109 | + 7 | 12 | 10 | . | . |
| | Murr | Murrhardt | 291 | 17.5 | . | . | . | . | . | . | 9.1 | 0.2 | 1.2 | 0.6 | 7.4 | 6.7 | 0.8 | 11.6 | 0.9 | 5.9 | . | . | . | . | . | . | . | . | . | . | 0.1 | . | | 62.0 | 70 | − 27 | 12 | 7 | . | . |
| | | Backnang | 305 | 14.1 | . | . | . | . | . | . | 5.4 | . | 2.4 | 0.4 | 7.5 | 8.9 | 2.6 | 12.3 | 3.5 | 0.8 | . | . | . | . | . | . | . | . | . | . | 0.8 | . | | 58.7 | 65 | − 32 | 11 | 8 | . | . |
| | | Winnenden | 285 | 9.1 | . | . | . | . | . | . | 12.1 | 0.4 | 4.1 | 0.3 | 9.3 | 10.6 | 1.9 | 8.7 | 2.5 | 2.1 | 1.6 | 0.0 | . | . | . | . | . | . | . | . | 0.2 | . | | 62.9 | 77 | − 19 | 13 | 10 | . | . |
| | Enz | Kaltenbronn | 862 | 9.4 | . | . | . | . | . | . | 1.2 | 0.3 | 4.4 | 0.9 | 5.6 | 4.8 | 5.9 | 6.8 | 12.8 | 6.0 | 2.0 | . | . | . | . | . | . | . | . | . | 0.6 | . | | 60.7 | 45 | − 75 | 13 | 10 | . | . |
| | | Wildbad-Sommerberg | 727 | 8.0 | 0.1 | . | . | . | . | . | 5.4 | 0.0 | 4.2 | . | 6.9 | 5.0 | 4.8 | 6.2 | 10.9 | 10.4 | 0.8 | . | . | . | . | . | . | 0.9 | . | . | . | 2.9 | 0.0 | | 66.5 | | | 13 | 10 | . | . |

| Flußgebiet | | Ort | Seehöhe m | 1 | 2 | 3 | 4 | 5 | 6 | 7 | 8 | 9 | 10 | 11 | 12 | 13 | 14 | 15 | 16 | 17 | 18 | 19 | 20 | 21 | 22 | 23 | 24 | 25 | 26 | 27 | 28 | 29 | 30 | 31 | Monatssumme mm | Monatssumme % der Norm. | Abweichung v. d. Norm. | Zahl der Tage mit Niederschl. ≧0.1 | Niederschl. ≧1.0 | * ≧0.1 | ▣ |
|---|---|---|---|---|---|---|---|---|---|---|---|---|---|---|---|---|---|---|---|---|---|---|---|---|---|---|---|---|---|---|---|---|---|---|---|---|---|---|---|---|
| Neckar | Enz, Nagold | Simmersfeld | 726 | 16.7 | 0.4 | . | . | . | . | . | 0.5 | 0.9 | 1.5 | 0.6 | 5.9 | 10.2 | 5.4 | 5.6 | 5.7 | 5.6 | 6.7 | . | . | . | . | . | . | 8.8 | .. | . | . | . | . | | 74.5 | 74 | − 26 | 14 | 10 | . | . |
| | | Wart | 593 | 8.8 | 0.2 | . | . | . | . | . | 0.8 | . | 3.0 | 4.2 | 4.8 | 19.2 | 0.2 | 6.7 | 2.6 | 3.1 | 6.2 | 1.2 | . | . | . | . | . | 2.2 | . | . | . | . | . | | 63.2 | 75 | − 21 | 13 | 10 | . | . |
| | | Nagold | 403 | 6.1 | 0.3 | . | . | . | . | . | 0.0 | 1.4 | 6.8 | 0.4 | 10.6 | 16.3 | 0.5 | 3.2 | 4.3 | 2.4 | 7.6 | . | . | . | . | . | . | 2.3 | . | . | 0.1 | . | . | | 62.3 | 69 | − 28 | 14 | 10 | . | . |
| | | Neuhengstett | 534 | 10.0 | . | . | . | . | . | . | 0.8 | 0.6 | 4.4 | 0.9 | 5.7 | 16.3 | 1.5 | 4.1 | 2.1 | 1.1 | 8.5 | . | . | . | . | . | . | 0.2 | . | . | 0.2 | . | . | | 56.4 | 68 | − 26 | 14 | 9 | . | . |
| | | Böblingen | 432 | 5.5 | . | . | . | . | . | . | 5.4 | 0.5 | 6.1 | 0.2 | 9.8 | 16.3 | 1.0 | 2.8 | 2.3 | 0.2 | 5.7 | . | . | . | . | . | . | 3.8 | . | . | 0.9 | . | | | 60.5 | 79 | − 16 | 14 | 11 | . | . |
| | | Tiefenbronn | 430 | 9.9 | . | . | . | . | . | . | 0.2 | . | 2.5 | 0.6 | 5.0 | 11.4 | 0.3 | 2.4 | 5.5 | 1.4 | 2.0 | . | . | . | . | . | . | . | . | . | 0.3 | 0.2 | | | 41.7 | 52 | − 39 | 13 | 7 | . | . |
| | Enz | Pforzheim | 256 | 7.8 | . | . | . | . | . | . | 0.8 | . | 1.9 | 0.4 | 5.5 | 3.0 | 1.8 | 5.6 | 5.3 | 4.7 | 1.1 | . | . | . | . | . | . | . | . | . | 0.4 | 0.0 | | | 38.3 | 49 | − 40 | 12 | 9 | . | . |
| | | Mühlacker | 228 | 10.0 | . | . | . | . | . | . | 1.8 | 0.9 | 0.8 | 5.8 | 4.0 | 0.3 | 2.3 | 12.0 | 2.5 | 5.5 | . | . | . | . | . | . | . | . | . | . | . | . | | | 45.9 | 64 | − 26 | 10 | 7 | . | . |
| | | Heimerdingen | 312 | 13.9 | . | . | . | . | . | . | 0.1 | . | 3.2 | 0.4 | 6.0 | 10.7 | 1.5 | 1.7 | 4.6 | 0.7 | 2.0 | 0.0 | . | . | . | . | . | . | . | . | 0.0 | . | | | 44.8 | 54 | − 39 | 11 | 8 | . | . |
| | | Ochsenbach | 290 | 12.1 | 0.6 | . | . | . | . | . | 17.2 | . | 1.7 | 1.7 | 6.4 | 3.6 | 1.8 | 3.2 | 1.4 | 6.1 | 17.2 | . | . | . | . | . | . | . | . | . | 0.0 | . | | | 73.0 | | | 12 | 11 | . | . |
| | Neckar | Bönnigheim | 222 | 11.4 | . | . | . | . | . | . | 13.4 | 0.2 | 1.1 | 0.9 | 7.3 | 4.3 | 1.2 | 3.9 | 0.6 | 6.2 | 4.2 | . | . | . | . | . | . | . | . | . | 0.0 | . | | | 54.7 | 72 | − 21 | 12 | 9 | . | . |
| | | Heilbronn | 190 | 12.9 | 0.1 | . | . | . | . | . | 12.3 | 0.1 | 1.8 | 0.7 | 6.8 | 2.7 | 3.8 | 4.9 | 1.0 | 2.6 | 3.5 | . | . | . | . | . | . | . | . | . | 0.8 | . | | | 54.0 | 75 | − 18 | 14 | 10 | . | . |
| | | Weinsberg | 200 | 13.7 | . | . | . | . | . | . | 11.3 | 0.1 | 2.2 | 0.0 | 7.1 | 3.2 | 2.2 | 4.6 | 0.6 | 2.7 | 2.4 | . | . | . | . | . | . | . | . | . | 0.2 | . | | | 50.3 | 61 | − 32 | 12 | 9 | . | . |
| | Kocher | Abtsgmünd | 389 | 11.6 | 6.3 | . | . | . | . | . | 3.2 | . | 2.9 | . | 12.0 | 4.2 | 0.7 | 9.4 | 1.3 | 5.5 | 1.1 | . | . | . | . | . | . | . | . | . | . | 0.5 | | | 58.7 | 64 | − 33 | 12 | 10 | . | . |
| | | Welzheim | 504 | 18.2 | . | . | . | . | . | . | 7.7 | . | 4.5 | 0.5 | 13.8 | 21.1 | . | 13.6 | 1.5 | 10.6 | . | . | . | . | . | . | . | . | . | 0.2 | . | | | 91.7 | | | 10 | 8 | . | . |
| | | Mönchsberg | 485 | 16.3 | . | . | . | . | . | . | 11.8 | 0.2 | 2.2 | 0.8 | 8.1 | 6.0 | 1.0 | 11.0 | 3.5 | 8.0 | . | . | . | . | . | . | . | . | . | 0.6 | . | | | 69.5 | 73 | − 26 | 12 | 9 | . | . |
| | | Schwäbisch-Hall (Stadt) | 292 | 12.6 | . | . | . | . | . | . | 9.8 | 1.9 | 1.6 | . | 7.2 | 6.0 | . | 10.1 | 4.6 | 6.1 | . | . | . | . | . | . | . | 2.6 | . | . | 1.0 | . | | | 63.5 | 79 | − 17 | 11 | 11 | . | . |
| | | Rückertsbronn | 447 | 18.5 | 4.0 | . | . | . | . | . | 5.0 | 3.2 | 2.8 | 2.7 | 3.9 | 5.3 | 1.2 | 10.2 | 1.0 | 2.8 | . | . | . | . | . | . | . | 1.2 | . | . | 3.3 | . | | | 65.1 | | | 14 | 14 | . | . |
| | | Künzelsau | 220 | 19.7 | 0.2 | . | . | . | . | . | 16.9 | 0.5 | 1.4 | 1.1 | 7.4 | 4.5 | 0.7 | 11.5 | 0.8 | 5.3 | . | . | . | . | . | . | . | 0.6 | . | . | 0.1 | . | | | 70.7 | 91 | − 7 | 14 | 8 | . | . |
| | | Obersteinbach | 461 | 14.2 | . | . | . | . | . | . | 6.4 | 0.5 | 1.5 | 0.8 | 7.6 | 3.5 | 0.4 | 11.3 | 2.0 | 7.8 | 0.5 | . | . | . | . | . | . | 0.8 | 0.0 | . | 0.5 | . | | | 57.8 | | | 14 | 8 | . | . |
| | Jagst | Ellwangen | 440 | 17.3 | 3.5 | . | . | . | . | . | 3.1 | 0.0 | 3.5 | 0.3 | 12.2 | 10.6 | 0.2 | 11.0 | 2.6 | 2.1 | 2.3 | 0.7 | . | . | . | . | . | . | . | . | 2.6 | . | | | 72.0 | 77 | − 21 | 13 | 11 | . | . |
| | | Gründelhardt | 475 | 16.4 | 5.0 | . | . | . | . | . | 8.4 | 0.0 | 1.8 | 0.2 | 10.5 | 4.7 | 0.0 | 11.6 | 1.3 | 4.8 | . | 0.3 | . | . | . | . | . | 1.5 | . | . | 0.5 | . | | | 67.0 | 77 | − 20 | 13 | 10 | . | . |
| | | Gerabronn | 455 | 22.2 | 3.2 | . | . | . | . | . | 19.1 | 2.4 | 2.3 | 0.4 | 6.8 | 5.9 | 0.8 | 9.8 | 0.8 | 2.8 | 0.3 | 0.2 | . | . | . | . | . | 1.3 | . | . | 8.5 | . | | | 86.8 | 112 | + 9 | 16 | 11 | . | . |
| | | Langenburg | 438 | 24.3 | 3.2 | . | . | . | . | . | 25.1 | 2.6 | 2.1 | 1.3 | 7.2 | 3.1 | 0.7 | 11.4 | 1.8 | 4.0 | 0.2 | . | . | . | . | . | . | 2.9 | . | . | 0.1 | . | | | 90.0 | 111 | + 9 | 15 | 12 | . | . |
| | | Dörzbach | 239 | 21.2 | . | . | . | . | . | . | 6.9 | 1.2 | . | 9.3 | 7.7 | 5.4 | 12.1 | 9.5 | 2.0 | 0.5 | . | . | . | . | . | . | . | . | . | . | 4.2 | . | | | 80.0 | | | 11 | 10 | . | . |
| | | Eubigheim | 325 | 17.3 | . | . | . | . | . | . | 12.4 | 0.1 | 3.0 | 12.6 | 7.4 | 5.0 | 1.8 | 4.3 | 1.3 | 2.9 | 1.5 | . | . | . | . | . | . | . | . | . | 2.6 | . | | | 72.2 | | | 13 | 12 | . | . |
| | | Möckmühl | 175 | 14.0 | . | . | . | . | . | . | 15.0 | 1.8 | 7.0 | 3.9 | 6.0 | 4.4 | 3.1 | 3.7 | 3.4 | 4.2 | 1.5 | . | . | . | . | . | . | . | . | . | 0.2 | . | | | 68.2 | 99 | − 1 | 13 | 12 | . | . |
| | | Allfeld | 225 | 15.6 | . | . | . | . | . | . | 14.5 | . | 3.0 | 9.0 | 3.1 | 13.0 | 3.7 | 2.3 | 1.5 | 4.1 | 1.3 | . | . | . | . | . | . | . | . | . | . | . | | | 71.1 | | | 11 | 11 | . | . |
| | Jagst bis Elsenz | Balsbach | 490 | 30.3 | . | . | . | . | . | . | 40.5 | 3.3 | 7.5 | 15.8 | 4.7 | 6.5 | 2.0 | 8.3 | 1.2 | 6.2 | 3.0 | . | . | . | . | . | . | . | . | . | 0.7 | . | | | 130.0 | | | 13 | 12 | . | . |
| | | Oberdielbach | 475 | 16.4 | . | . | . | . | . | . | 25.5 | . | 0.2 | 2.4 | 2.0 | 2.4 | 2.8 | 3.1 | 4.8 | 2.2 | 4.5 | 3.8 | . | . | . | . | . | 0.2 | . | . | 0.5 | . | | | 70.8 | 81 | − 17 | 14 | 11 | . | . |
| | | Itterkraftwerk | 165 | 19.8 | . | . | . | . | . | . | 79.5 | 2.4 | 1.5 | 23.2 | 2.9 | 1.6 | 1.4 | 5.9 | 1.0 | 7.1 | 4.2 | . | . | . | . | . | . | . | . | . | 0.5 | . | | | 151.0 | 207 | + 78 | 13 | 12 | . | . |
| | | Tromm | 523 | 25.6 | . | . | . | . | . | . | 15.4 | 2.1 | 5.5 | 17.6 | 7.3 | 2.9 | 2.9 | 8.9 | 1.8 | 5.6 | 2.6 | . | . | . | . | . | . | 0.9 | . | . | 0.9 | . | | | 100.1 | 104 | + 4 | 15 | 12 | . | . |
| | Elsenz | Elsenz | 239 | 13.8 | . | . | . | . | . | . | 6.8 | . | 6.3 | 4.6 | 5.0 | 3.0 | 0.1 | 1.7 | 5.4 | 2.3 | . | . | . | . | . | . | . | . | . | . | 0.4 | . | | | 49.4 | 67 | − 24 | 11 | 9 | . | . |
| | | Eppingen | 205 | 14.7 | . | . | . | . | . | . | 7.7 | . | 2.1 | 5.3 | 5.9 | 2.3 | . | 1.3 | 1.6 | 4.1 | . | . | . | . | . | . | . | . | . | . | 0.0 | . | | | 45.0 | 71 | − 18 | 9 | 9 | . | . |
| | Itter | Königstuhl | 561 | 20.9 | . | . | . | . | . | . | 20.2 | 2.7 | 1.9 | 16.8 | 3.4 | 1.4 | 5.8 | 11.1 | 1.7 | 4.0 | 11.5 | . | . | . | . | . | . | 0.0 | 0.0 | . | 0.4 | . | | | 101.8 | 119 | + 16 | 13 | 12 | . | . |
| | | Ladenburg | 100 | 14.2 | . | . | . | . | . | . | 8.0 | 1.6 | 2.0 | 16.6 | 1.5 | 1.4 | 3.8 | 8.4 | 1.0 | 3.5 | 8.4 | . | . | . | . | . | . | . | . | . | 0.5 | . | | | 70.9 | | | 13 | 12 | . | . |
| Neckar bis Main | Rhein | Mannheim-Sandhofen | 95 | 13.1 | . | . | . | . | . | . | 14.3 | 1.9 | 3.5 | 16.2 | 2.4 | . | 4.4 | 9.1 | 1.5 | 0.6 | 0.0 | . | . | . | . | . | . | 1.0 | . | . | 0.0 | . | | | 68.0 | 110 | + 6 | 11 | 10 | . | . |
| | | Jägerthal | 200 | 9.0 | . | . | . | . | . | . | 8.9 | 1.8 | 8.2 | 14.8 | 1.2 | 2.5 | 4.4 | 13.1 | 0.2 | 2.9 | 1.0 | . | . | . | . | . | . | 4.6 | . | . | 0.3 | . | | | 72.9 | | | 14 | 12 | . | . |
| | | Frankenthal | 94 | 5.5 | . | . | . | . | . | . | 2.7 | 3.2 | 4.9 | 14.0 | 2.1 | 0.4 | 4.1 | 10.1 | 1.1 | 0.0 | 1.1 | . | . | . | . | . | . | 1.8 | . | . | 0.0 | . | | | 51.0 | 91 | − 5 | 12 | 11 | . | . |
| | | Worms | 91 | 7.0 | . | . | . | . | . | . | 1.0 | 11.4 | 3.3 | 16.7 | 1.2 | 0.8 | 3.5 | 13.5 | 1.0 | 2.7 | 7.2 | . | . | . | . | . | . | 1.3 | . | . | . | . | | | 70.6 | 108 | + 5 | 13 | 12 | . | . |
| | | Stetten | 250 | 14.3 | . | . | . | . | . | . | 0.2 | 1.2 | 0.7 | 18.8 | 0.7 | 2.6 | 2.6 | 10.7 | 1.1 | 1.4 | . | . | . | . | . | . | . | . | . | . | . | . | | | 54.3 | | | 11 | 8 | . | . |
| | | Mörlenbach | 190 | 19.5 | . | . | . | . | . | . | 21.3 | 1.5 | 3.4 | 18.6 | 5.5 | . | 6.8 | 8.6 | 1.0 | 5.6 | 1.4 | . | . | . | . | . | . | 1.2 | . | . | . | . | | | 94.4 | | | 12 | 12 | . | . |
| | | Auerbach | 117 | 21.0 | . | . | . | . | . | . | 6.0 | 3.4 | 3.4 | 13.4 | 0.7 | 0.2 | 3.2 | 13.8 | 2.0 | 3.2 | 3.2 | . | . | . | . | . | . | . | . | . | 0.2 | 1.6 | | | 75.3 | | | 14 | 11 | . | . |
| | | Gernsheim | 90 | 9.0 | . | . | . | . | . | . | 3.2 | 2.3 | 2.4 | 16.5 | 0.1 | 0.5 | 4.4 | 11.4 | 0.6 | 0.7 | 2.2 | . | . | . | . | . | . | . | . | . | 0.0 | 0.2 | | | 53.5 | 93 | − 4 | 13 | 8 | . | . |
| | | Neunkirchen | 508 | 21.5 | . | . | . | . | . | . | 11.2 | 6.3 | 3.3 | 15.4 | 1.0 | 0.0 | 7.3 | 10.5 | 3.3 | 4.8 | 4.2 | . | . | . | . | . | . | 0.1 | . | . | 0.4 | 0.6 | | | 89.9 | | | 14 | 11 | . | . |
| | | Darmstadt (Rosenhöhe) | 180 | 15.0 | . | . | . | . | . | . | 1.5 | . | 1.0 | 16.5 | 0.3 | 4.2 | 3.2 | 12.0 | 2.4 | 5.3 | 0.3 | . | . | . | . | . | . | . | . | . | . | 1.7 | . | | | 63.4 | | | 12 | 10 | . | . |
| Main | Weißer Main | Ölschnitz | 550 | 9.5 | 3.5 | . | . | . | . | . | . | 2.4 | . | 10.0 | 4.1 | 2.4 | 1.4 | 5.5 | 0.3 | 4.8 | 2.2 | 0.4 | . | . | . | . | . | . | . | . | 0.9 | . | | | 47.4 | | | 13 | 10 | . | . |
| | | Berneck | 388 | 9.2 | 6.0 | . | . | . | . | . | 0.0 | 2.9 | . | 11.7 | 5.1 | 3.6 | 3.3 | 10.0 | 0.8 | 8.3 | 2.6 | 0.4 | . | . | . | . | . | . | . | . | 0.5 | . | | | 64.4 | 81 | − 15 | 13 | 10 | . | . |
| | | Marktleugast | 555 | 8.4 | 3.5 | . | . | . | . | . | 0.4 | 1.3 | . | 11.3 | 3.0 | 2.7 | 0.4 | 6.5 | 0.6 | 5.2 | 5.3 | 1.2 | . | . | . | . | . | 0.5 | . | 0.6 | 0.7 | 0.2 | | | 51.8 | 62 | − 32 | 17 | 10 | . | . |
| | | Wartenfels | 490 | 8.5 | 2.3 | . | . | . | . | . | 0.9 | 1.4 | . | 10.8 | 4.0 | 1.5 | 2.4 | 4.2 | 0.6 | 2.2 | 1.2 | 0.4 | . | . | . | . | . | 1.6 | . | 0.6 | 1.3 | . | | | 43.9 | | | 16 | 12 | . | . |
| | Roter Main | Creußen | 420 | 4.8 | 1.6 | . | . | . | . | . | . | 0.0 | . | 7.3 | 6.8 | 1.4 | 0.8 | 5.6 | 1.0 | 4.2 | 1.2 | 0.6 | . | . | . | . | . | . | . | 0.0 | 0.0 | . | | | 35.3 | 51 | − 33 | 11 | 9 | . | . |
| | | Weidenberg | 431 | 8.0 | 5.6 | . | . | . | . | . | . | . | . | 5.0 | 7.0 | 1.7 | 1.5 | 9.6 | 1.7 | 4.8 | 0.2 | . | . | . | . | . | . | . | . | . | 2.4 | . | | | 47.5 | 66 | − 25 | 11 | 10 | . | . |
| | | Bayreuth (Flugh.) | 485 | 6.2 | 3.4 | . | . | . | . | . | . | 2.6 | . | 8.7 | 4.7 | 5.8 | 5.5 | 2.9 | 0.2 | 14.5 | 3.4 | . | . | . | . | . | . | . | . | . | 1.7 | 0.0 | | | 59.6 | | | 12 | 11 | . | . |

# Tägliche Niederschlagshöhen in Millimetern, gemessen um 7 Uhr morgens





| Flußgebiet | | Ort | Seehöhe m | 1 | 2 | 3 | 4 | 5 | 6 | 7 | 8 | 9 | 10 | 11 | 12 | 13 | 14 | 15 | 16 | 17 | 18 | 19 | 20 | 21 | 22 | 23 | 24 | 25 | 26 | 27 | 28 | 29 | 30 | 31 | Monatssumme mm | % der Norm. | Abweichung v. d. Norm. | Zahl der Tage mit Niederschl. ≧ 0.1 | Niederschl. ≧ 1.0 | * ≧ 0.1 | * |
|---|---|---|---|---|---|---|---|---|---|---|---|---|---|---|---|---|---|---|---|---|---|---|---|---|---|---|---|---|---|---|---|---|---|---|---|---|---|---|---|---|
| Main | M. | Arnstein | 460 | 16.5 | 0.4 | . | . | . | . | . | 0.2 | 1.7 | . | 12.3 | 2.7 | 1.0 | . | 7.9 | . | 6.6 | . | . | . | . | . | . | . | . | 0.1 | 0.3 | 0.1 | | 49.8 | 70 | − 21 | 12 | 7 | . | . |
| | Rodach | Rodacherbrunn | 688 | 13.9 | 1.8 | . | . | . | . | . | 3.2 | 2.9 | . | 8.4 | 0.1 | 3.0 | 4.9 | 6.1 | 0.3 | 6.4 | 1.9 | . | . | . | . | . | . | 0.9 | . | . | 0.1 | 0.2 | . | | 54.1 | 66 | − 28 | 15 | 10 | . | . |
| | | Steinbach b. G. | 670 | 1.1 | . | . | . | . | . | . | 3.2 | 1.6 | 8.7 | 3.8 | 2.0 | 2.1 | 8.8 | 0.1 | 5.5 | 0.4 | 0.1 | . | . | . | . | . | . | 2.4 | . | . | 0.9 | 0.4 | . | | 41.1 | 51 | − 40 | 15 | 10 | . | . |
| | | Rodeck | 660 | 7.4 | 5.3 | . | . | . | . | . | 0.6 | 1.0 | . | 9.6 | 2.8 | 4.1 | 0.3 | 6.2 | 0.5 | 5.1 | . | . | . | . | . | . | 2.2 | . | . | . | 0.7 | . | | 45.8 | | | 13 | 9 | . | . |
| | | Presseck | 640 | 9.3 | 4.0 | . | . | . | . | . | 0.4 | 1.5 | . | 9 7 | 3.4 | 2.8 | . | 9.4 | 1.4 | 3.3 | 1.5 | 0.2 | . | . | . | . | . | 0.5 | . | . | . | . | . | | 47.4 | 61 | − 30 | 13 | 10 | . | . |
| | | Steinbach a. Wald | 580 | 2.7 | 3.5 | . | . | . | . | . | 3.5 | 2.0 | . | 8.8 | 0.6 | 2.9 | 8.5 | 7.5 | 0.6 | 4.0 | 1.6 | . | . | . | . | . | . | . | . | . | 0.7 | 0.4 | . | | 47.3 | 70 | − 20 | 14 | 10 | . | . |
| | | Rothenkirchen | 376 | 12.1 | 0.8 | . | . | . | . | . | 5.2 | . | . | 7.4 | 0.3 | 3.5 | . | 17.1 | 0.4 | 7.0 | 1.3 | . | . | . | . | . | . | 1.0 | . | . | . | . | . | | 56.1 | 86 | − 9 | 11 | 8 | . | . |
| | | Kronach | 320 | 19.0 | 1.2 | . | . | . | . | . | 0.6 | 3.9 | . | 8.1 | 3.8 | 2.1 | . | 13.4 | . | 4.7 | 2.1 | 0.1 | . | . | . | . | . | 1.9 | . | . | 0.7 | 0.4 | . | | 62.0 | 95 | − 3 | 14 | 10 | . | . |
| | | Kirchleus | 425 | 8.2 | 1.8 | . | . | . | . | . | 0.0 | 0.6 | . | 11.9 | 2.7 | 1.3 | 1.8 | 8.9 | . | 1.7 | . | 0.0 | . | . | . | . | . | 2.4 | . | . | . | 0.7 | . | | 42.0 | | | 11 | 9 | | . |
| | Main | Vierzehnheiligen | 387 | 7.9 | 1.1 | . | . | . | . | . | 0.5 | 1.7 | . | 14.6 | 2.4 | . | 0.9 | 5.1 | 0.3 | 1.6 | 1.2 | . | . | . | . | . | . | . | . | . | 0.2 | 0.4 | | 37.9 | 59 | − 26 | 13 | 8 | . | . |
| | | Zapfendorf | 250 | 9.5 | 2.4 | . | . | . | . | . | 0.0 | 3.3 | . | 8.2 | 7.9 | 0.6 | 0.8 | 3.7 | 0.9 | 1.6 | 2.5 | . | . | . | . | . | . | 0.0 | . | . | 0.0 | . | . | | 41.9 | 57 | − 32 | 11 | 8 | . | . |
| | Itz | Steinheid | 836 | 11.3 | 3.5 | . | . | . | . | . | 0.6 | 2.7 | . | 4.3 | 1.3 | 20.5 | 1.3 | 11.5 | 1.4 | 5.7 | 3.1 | . | . | . | . | . | . | . | . | . | 1.0 | 1.0 | 0.4 | | 69.6 | | | 15 | 13 | . | . |
| | | Tremersdorf | 380 | 17.7 | 1.0 | . | . | . | . | . | 9.5 | 6.0 | . | 7.2 | 0.9 | 3.6 | 0.1 | 8.9 | 0.8 | 1.7 | 0.1 | . | . | . | . | . | . | . | . | . | 0.2 | 0.4 | 0.2 | | 58.3 | 89 | − 7 | 16 | 8 | . | . |
| | | Coburg | 291 | 10.6 | 1.1 | . | . | . | . | . | 3.1 | 2.3 | . | 9.7 | 1.9 | 3.3 | 1.6 | 3.9 | . | 1.3 | 1.8 | . | . | . | . | . | . | 0.2 | . | . | 0.1 | 0.3 | . | | 41.2 | 63 | − 24 | 14 | 11 | . | . |
| | | Roßfeld | 306 | 12.3 | 1.6 | . | . | . | . | . | 18.8 | 5.5 | . | 5.6 | 1.0 | 12.7 | 3.8 | 7.5 | 0.4 | 2.1 | 0.1 | . | . | . | . | . | . | . | . | . | . | 0.0 | 0.3 | | 71.7 | 122 | + 13 | 13 | 10 | . | . |
| | | Hellingen | 302 | 13.2 | 0.5 | . | . | . | . | . | 18.5 | 6.0 | . | 9.3 | 0.6 | 0.3 | 0.5 | 5.0 | 0.3 | 0.8 | 2.1 | . | . | . | . | . | . | . | . | . | . | 0.3 | . | | 57.4 | 90 | − 6 | 13 | 6 | . | . |
| | M. | Specke | 260 | 10.2 | . | . | . | . | . | . | 2.9 | 4.7 | . | 17.9 | 1.9 | 2.3 | 0.3 | 3.9 | 0.2 | 1.4 | . | . | . | . | . | . | . | . | . | . | 0.0 | . | | 45.7 | 75 | − 15 | 10 | 8 | . | . |
| | Regnitz, Rednitz | Oberdachstetten | 439 | 5.2 | 13.8 | . | . | . | . | . | 9.8 | . | . | . | 8.2 | 5.2 | . | 8.1 | 3.6 | 2.4 | 5.9 | 1.6 | . | . | . | . | . | . | . | . | . | 1.2 | . | | 65.0 | 97 | − 2 | 11 | 11 | . | . |
| | | Ansbach-Katterb. | 463 | 5.6 | 8.4 | . | . | . | . | . | 2.2 | 1.3 | 1.8 | 0.5 | 9.0 | 3.5 | 0.0 | 8.6 | 0.6 | 1.4 | 19.6 | 3.7 | . | . | . | . | . | . | . | . | . | 1.9 | 0.0 | | 68.1 | 110 | + 6 | 13 | 11 | . | . |
| | | Obererlbach | 399 | 1.6 | 5.6 | . | . | . | . | . | 8.6 | . | 1.2 | 3.6 | 2.6 | 5.6 | 0.8 | 9.6 | 1.2 | 0.6 | 0.5 | 0.8 | . | . | . | . | . | 1.0 | . | . | . | 1.1 | . | | 44.4 | 64 | − 25 | 15 | 11 | . | . |
| | | Weißenburg i. B. | 429 | 5.5 | 3.9 | . | . | . | . | . | 0.9 | . | 4.7 | 1.4 | 5.3 | 3.0 | 0.5 | 9.7 | 4.1 | 3.9 | . | . | . | . | . | . | . | . | 1.3 | . | . | 0.6 | . | | 44.8 | 58 | − 33 | 13 | 10 | . | . |
| | | Roth b. Nürnberg | 335 | 3.1 | 1.8 | . | . | . | . | . | 8.7 | . | 3.3 | 0.3 | 12.2 | 3.3 | 0.9 | 10.4 | 0.8 | 1.7 | . | . | . | . | . | . | . | 1.1 | . | . | . | 2.4 | . | | 50.0 | | | 13 | 10 | . | . |
| | | Pyrbaum | 438 | 2.9 | 1.0 | . | . | . | . | . | 4.5 | 0.0 | 1.0 | 1.0 | 9.0 | 3.4 | 0.1 | 6.8 | 1.8 | 2.8 | 2.0 | . | . | . | . | . | . | . | 2.4 | . | . | 2.6 | . | | 41.3 | 55 | − 34 | 14 | 13 | . | . |
| | | Neumarkt i. Opf. | 423 | 4.0 | 0.9 | . | . | . | . | . | 4.8 | . | 1.9 | 1.2 | 4.0 | 2.5 | 0.8 | 8.3 | 2.4 | 2.4 | 0.0 | . | . | . | . | . | . | . | 1.1 | . | . | 2.0 | . | | 39.6 | 50 | − 40 | 13 | 11 | . | . |
| | | Heilsbronn | 425 | 1.8 | 5.7 | . | . | . | . | . | 1.8 | 0.2 | 1.5 | 1.1 | 7.7 | 2.9 | 0.1 | 9.5 | 0.3 | 0.3 | 11.7 | 0.9 | . | . | . | . | . | 1.5 | . | . | . | 1.4 | . | | 48.4 | 71 | − 20 | 16 | 11 | . | . |
| | | Worzeldorf | 339 | 3.3 | 2.3 | . | . | . | . | . | 2.2 | . | 1.2 | 0.9 | 5.4 | 1.8 | . | 6.0 | 1.8 | 2.2 | 2.3 | 0.2 | . | . | . | . | . | 2.2 | . | . | . | 2.4 | . | | 34.2 | | | 14 | 12 | . | . |
| | Regnitz, Pegnitz | Mosenberg | 392 | 2.7 | 1.7 | . | . | . | . | . | . | 0.4 | . | 3.0 | 4.8 | 1.3 | 2.1 | 5.8 | 2.9 | 3.5 | 0.7 | . | . | . | . | . | . | . | 0.2 | . | . | 2.6 | . | | 31.7 | | | 13 | 10 | . | . |
| | | Leupoldstein | 550 | 6.2 | 1.5 | . | . | . | . | . | 0.1 | . | 0.4 | 2.6 | 7.1 | 2.3 | 4.4 | 8.5 | 4.1 | 3.5 | 0.8 | 0.1 | . | . | . | . | . | . | . | . | 0.3 | 6.2 | . | | 48.3 | 65 | − 26 | 15 | 10 | . | . |
| | | Haid | 479 | 3.8 | 1.8 | . | . | . | . | . | 0.3 | . | 1.9 | 0.9 | 5.2 | 2.1 | . | 6.1 | 1.7 | 2.3 | 4.6 | 0.1 | . | . | . | . | . | 1.7 | . | . | 0.3 | 3.8 | . | | 36.6 | 53 | − 33 | 15 | 11 | . | . |
| | | Traunfeld | 548 | 8.8 | 1.4 | . | . | . | . | . | 2.1 | . | 2.3 | 0.3 | 7.3 | 2.2 | 0.2 | 10.1 | 2.2 | 4.6 | 11.7 | 1.1 | . | . | . | . | . | 2.0 | . | . | 1.7 | 10.2 | 0.2 | | 68.4 | 77 | − 20 | 17 | 14 | . | . |
| | | Hersbruck | 345 | 5.1 | 0.5 | . | . | . | . | . | 2.1 | 0.2 | 0.1 | 0.0 | 4.2 | 0.1 | 0.2 | 11.6 | 3.9 | 4.2 | 1.1 | . | . | . | . | . | . | 0.1 | 0.2 | . | 5.2 | . | | 38.8 | 50 | − 39 | 15 | 8 | . | . |
| | | Krämersweiher | 350 | 5.1 | 1.6 | . | . | . | . | . | 1.2 | . | 1.0 | 0.9 | 7.8 | 2.0 | . | 13.8 | 2.4 | 2.6 | 0.7 | . | . | . | . | . | . | 0.7 | . | 0.3 | 11.5 | . | | 51.6 | 70 | − 22 | 14 | 10 | . | . |
| | | Nürnberg (Flugh.) | 315 | 2.1 | 1.1 | . | . | . | . | . | 1.2 | 0.5 | 0.9 | 0.7 | 5.8 | 3.3 | 0.0 | 6.8 | 1.2 | 1.5 | 1.2 | 0.1 | . | . | . | . | . | 0.3 | 0.7 | . | 0.2 | 0.7 | . | | 28.3 | 44 | − 35 | 17 | 9 | . | . |
| | Regnitz | Bräuersdorf | 362 | 4.2 | 0.2 | . | . | . | . | . | 1.3 | 0.0 | 1.7 | 2.5 | 8.0 | 0.0 | 11.6 | 4.1 | 1.0 | 0.6 | 5.6 | 4.0 | . | . | . | . | . | 1.1 | . | . | . | 1.1 | . | | 47.0 | 76 | − 15 | 14 | 12 | . | . |
| | | Gräfenberg | 423 | 6.4 | 1.6 | . | . | . | . | . | . | . | 0.4 | 3.6 | 6.4 | 4.2 | 4.9 | 4.5 | 1.4 | 3.4 | 0.4 | . | . | . | . | . | . | . | 0.3 | . | 0.5 | 4.5 | . | | 42.5 | 68 | − 20 | 14 | 10 | . | . |
| | | Erlangen | 280 | 2.5 | 2.8 | . | . | . | . | . | 0.2 | . | . | 3.6 | 6.8 | 4.1 | 2.4 | 4.9 | 1.8 | 1.0 | 2.0 | . | . | . | . | . | . | . | . | . | . | . | 3.0 | | 35.1 | 53 | − 31 | 12 | 11 | . | . |
| | Regnitz, Wiesent | Busbach | 430 | 4.2 | 3.1 | . | . | . | . | . | 0.0 | 2.8 | . | 7.8 | 3.5 | 8.0 | 4.9 | 3.0 | 0.2 | 4.0 | 4.1 | . | . | . | . | . | . | . | 0.0 | . | 0.1 | 0.3 | 0.1 | | 46.1 | 66 | − 24 | 14 | 10 | . | . |
| | | Königsfeld | 448 | 8.5 | 1.2 | . | . | . | . | . | 0.3 | 3.5 | . | 11.2 | 6.5 | 2.2 | . | 4.1 | 0.2 | 5.1 | 1.3 | . | . | . | . | . | . | . | . | . | . | 0.8 | . | | 44.9 | 63 | − 27 | 12 | 9 | . | . |
| | | Trockau | 530 | 4.6 | 2.0 | . | . | . | . | . | . | . | . | 6.8 | 6.2 | 1.7 | 1.9 | 3.9 | 1.8 | 2.1 | 1.4 | 0.9 | . | . | . | . | . | . | . | . | . | 0.5 | 0.0 | | 33.8 | 45 | − 42 | 12 | 10 | . | . |
| | | Heiligenstadt | 367 | 8.8 | 1.2 | . | . | . | . | . | 0.1 | 0.6 | . | 8.6 | 6.9 | 10.6 | 1.0 | 4.3 | 0.6 | 2.6 | 1.8 | . | . | . | . | . | . | . | . | . | . | 3.2 | . | | 50.3 | 56 | − 39 | 13 | 10 | . | . |
| | | Eggolsheim | 230 | 3.5 | 2.4 | . | . | . | . | . | 0.3 | . | . | 9.1 | 5.8 | 4.7 | 3.6 | 3.1 | 0.2 | 2.0 | 0.1 | 2.4 | . | . | . | . | . | . | . | . | 0.0 | 3.8 | . | | 41.0 | 56 | − 32 | 13 | 10 | . | . |
| | Regnitz, Aisch | Windsheim | 322 | 4.5 | 8.7 | . | . | . | . | . | 2.4 | 0.3 | 1.4 | 2.8 | 5.8 | 2.9 | 1.6 | 6.1 | 1.9 | 2.3 | 9.8 | . | . | . | . | . | . | 1.0 | . | . | . | 1.6 | 0.0 | | 53.1 | 73 | − 20 | 15 | 14 | . | . |
| | | Neustadt a. Aisch | 292 | 4.6 | 3.5 | . | . | . | . | . | 0.3 | . | 0.0 | 5.0 | 6.2 | . | 5.0 | 5.5 | 0.9 | 0.2 | 5.1 | . | . | . | . | . | . | . | . | . | . | 1.0 | . | | 37.3 | 60 | − 25 | 11 | 8 | . | . |
| | | Marktbibart | 310 | 8.0 | 5.0 | . | . | . | . | . | 7.0 | 1.0 | . | 8.5 | 8.3 | 1.6 | 0.4 | 6.0 | 1.5 | 0.8 | 0.7 | . | . | . | . | . | . | . | . | . | . | 2.1 | . | | 50.9 | 76 | − 16 | 13 | 10 | . | . |
| | | Höchstadt a. Aisch | 272 | 6.5 | 5.8 | . | . | . | . | . | 3.8 | 1.6 | . | 6.8 | 8.6 | 4.2 | 1.5 | 8.6 | 0.9 | 0.7 | 3.5 | . | . | . | . | . | . | . | . | . | . | 3.5 | . | | 56.1 | 89 | − 7 | 13 | 11 | . | . |
| | Regnitz | Ebrach | 340 | 13.9 | 3.2 | . | . | . | . | . | 1.1 | 0.8 | 0.3 | 16.5 | 2.8 | 1.1 | . | 6.6 | 1.7 | 3.2 | 0.1 | . | . | . | . | . | . | . | . | . | . | 4.0 | . | | 55.3 | 87 | − 8 | 13 | 10 | . | . |
| | | Burgebrach | 265 | 10.9 | 3.3 | . | . | . | . | . | 0.0 | 1.9 | 0.1 | 14.5 | 3.9 | 0.5 | 1.5 | 4.5 | 1.1 | 2.9 | 3.0 | . | . | . | . | . | . | . | . | . | . | 3.7 | . | | 51.8 | | | 13 | 11 | . | . |
| | | Bamberg | 286 | 9.0 | 3.2 | . | . | . | . | . | 0.3 | 2.9 | 0.1 | 11.6 | 3.5 | 1.4 | 1.0 | 4.0 | 0.4 | 4.3 | 0.1 | . | . | . | . | . | . | . | . | . | 0.0 | 0.6 | 0.0 | | 42.5 | 66 | − 22 | 15 | 9 | . | . |
| | Regnitz bis Fränkische Saale | Haßfurt a. Main | 225 | 15.4 | 0.0 | . | . | . | . | . | 1.0 | 5.7 | 0.4 | 21.3 | 6.3 | . | 2.1 | 6.0 | 1.7 | 1.4 | . | . | . | . | . | . | . | . | . | . | 0.6 | . | | 61.9 | 103 | + 2 | 11 | 9 | . | . |
| | | Hofheim i. Ufr. | 260 | 15.4 | 1.4 | . | . | . | . | . | 1.7 | 1.3 | . | 14.7 | 4.0 | 1.5 | . | 4.6 | 2.6 | 3.1 | . | . | . | . | . | . | . | . | . | . | . | 1.2 | . | | 51.5 | | | 11 | 11 | . | . |
| | | Schweinfurt (El.-Werk) | 215 | 10.4 | . | . | . | . | . | . | 2.6 | 2.6 | . | 19.6 | 1.9 | 1.7 | . | 6.7 | . | 0.8 | 7.3 | . | . | . | . | . | . | 0.1 | . | . | . | 0.8 | . | | 54.5 | 104 | + 2 | 11 | 8 | . | . |
| | | Prüßberg | 317 | 16.2 | 4.2 | . | . | . | . | . | 2.3 | 4.7 | . | 20.1 | 2.4 | 3.0 | 0.9 | 7.1 | 2.9 | 5.1 | 0.4 | . | . | . | . | . | . | . | . | . | . | 4.1 | . | | 73.4 | 101 | + 1 | 13 | 11 | . | . |

**Juni** — **Tägliche Niederschlagshöhen in Millimetern, gemessen um 7 Uhr morgens** — **1942**

| Flußgebiet | | Ort | Seehöhe m | 1 | 2 | 3 | 4 | 5 | 6 | 7 | 8 | 9 | 10 | 11 | 12 | 13 | 14 | 15 | 16 | 17 | 18 | 19 | 20 | 21 | 22 | 23 | 24 | 25 | 26 | 27 | 28 | 29 | 30 | 31 | Monatssumme mm | % der Norm. | Abweichung v. d. Norm. | Zahl der Tage mit Niederschl. ≥0.1 | ≥1.0 | * ≥0.1 | ⊠ |
|---|---|---|---|---|---|---|---|---|---|---|---|---|---|---|---|---|---|---|---|---|---|---|---|---|---|---|---|---|---|---|---|---|---|---|---|---|---|---|---|
| Main | Regnitz bis Fränk. Saale | Kitzingen (Stadt) | 191 | 15.1 | 2.6 | . | . | . | . | . | 1.2 | 2.0 | 0.3 | 15.2 | 4.0 | 2.7 | 0.0 | 7.7 | 0.2 | 1.4 | 0.2 | . | . | . | . | . | . | . | . | . | 1.8 | . | | 54.4 | 90 | − 6 | 13 | 10 | . | . |
| | | Würzburg (Phys. Inst.) | 175 | 15.1 | . | . | . | . | . | . | 0.5 | 7.4 | 0.6 | 21.4 | 2.2 | 4.6 | 0.2 | 6.9 | 1.3 | 1.6 | 6.3 | . | . | . | . | . | . | . | . | . | 2.6 | . | | 70.7 | 120 | + 12 | 13 | 10 | . | . |
| | | Bergtheim | 272 | 13.5 | . | . | . | . | . | . | 1.2 | 9.9 | 0.1 | 23.5 | 2.1 | 4.6 | . | 6.0 | 0.4 | 0.1 | . | . | . | . | . | . | . | . | . | . | 1.5 | . | | 62.9 | 105 | + 3 | 11 | 8 | . | . |
| | | Unterleinach | 230 | . | . | . | . | . | . | . | . | 6.0 | 10.0 | 26.0 | . | 1.4 | 8.0 | 2.0 | 3.6 | 4.0 | . | . | . | . | . | . | . | . | . | . | *3.0* | | | 64.0 | | | 8 | 8 | . | . |
| | | Hundsbach | 200 | 9.0 | . | . | . | . | . | . | 1.2 | 1.1 | 0.1 | 17.6 | 0.4 | 1.9 | 1.1 | 10.2 | 0.7 | 0.9 | 2.1 | . | . | . | . | . | . | . | . | . | 0.1 | . | | 46.4 | 78 | − 13 | 13 | 8 | . | . |
| | Fränkische Saale | Königshofen i. Gr. | 278 | 14.8 | 0.1 | . | . | . | . | . | 13.7 | 1.2 | . | 7.8 | 3.1 | 0.9 | 2.8 | 4.5 | 0.9 | 2.6 | 3.4 | . | . | . | . | . | . | . | . | . | . | . | | 55.8 | 108 | + 4 | 12 | 9 | . | . |
| | | Römhild | 300 | 18.7 | 0.1 | . | . | . | . | . | 4.2 | 1.1 | 0.4 | 3.4 | 5.2 | 3.9 | 0.8 | 6.6 | 0.4 | 0.4 | 1.2 | . | . | . | . | . | . | . | . | . | 1.7 | . | | 48.1 | 81 | − 11 | 14 | 9 | . | . |
| | | Bedheim | 360 | 13.0 | . | . | . | . | . | . | 15.5 | 6.0 | | 7.0 | | 10.5 | | 1.0 | | . | . | . | . | . | . | . | . | . | . | 1.0 | . | | 54.0 | | | 11 | 7 | . | . |
| | | Fladungen | 415 | 19.4 | . | . | . | . | . | . | . | . | . | *3.0* | 10.8 | 14.9 | *4.0* | *2.0* | . | . | . | . | . | . | . | . | . | . | . | . | *0.0* | | | 62.1 | 86 | − 10 | 6 | 6 | . | . |
| | | Simonshof | 320 | 22.3 | . | . | . | . | . | . | 0.2 | 0.9 | . | 4.1 | 3.4 | 12.3 | 5.8 | 11.1 | 2.1 | 0.3 | 4.6 | . | . | . | . | . | . | . | . | . | 0.1 | . | | 67.2 | 116 | + 9 | 12 | 8 | . | . |
| | | Rhönhaus | 736 | 25.1 | . | . | . | . | . | . | . | 1.2 | . | 5.1 | 7.7 | 12.3 | 1.2 | 13.5 | 1.1 | 1.3 | 2.1 | . | . | . | . | . | . | 0.2 | . | . | 0.3 | 4.0 | . | | 75.1 | 93 | − 6 | 13 | 11 | . | . |
| | | Oberlauringen | 315 | 17.0 | . | . | . | . | . | . | 3.4 | . | . | 14.6 | 2.6 | 0.6 | . | 6.8 | 1.6 | 0.1 | 3.5 | . | . | . | . | . | . | . | . | . | 0.0 | . | | 50.2 | | | 9 | 7 | . | . |
| | | Kissingen, Bad | 198 | 15.3 | 0.2 | . | . | . | . | . | 10.9 | 0.5 | . | 9.6 | 2.1 | 1.7 | 2.7 | 9.6 | 2.6 | 1.3 | 8.0 | . | . | . | . | . | . | . | . | . | 0.2 | . | | 64.7 | 107 | + 4 | 13 | 10 | . | . |
| | | Geroda | 450 | 7.2 | . | . | . | . | . | . | 3.5 | 1.1 | . | 5.8 | 5.5 | 3.0 | 8.2 | 12.8 | 0.8 | 3.9 | 0.8 | . | . | . | . | . | . | . | . | . | 1.3 | . | | 53.9 | 77 | − 16 | 12 | 10 | . | . |
| | | Neuwirtshaus | 420 | 23.2 | . | . | . | . | . | . | 3.7 | 2.7 | . | 9.1 | 4.2 | 14.4 | 5.2 | 16.2 | 1.8 | 3.5 | 1.2 | . | . | . | . | . | . | . | . | . | 2.3 | . | | 87.5 | 121 | + 15 | 12 | 12 | . | . |
| | Fränk. Saale, Sinn | Kreuzberg i. Rhön | 930 | 21.6 | . | . | . | . | . | . | 1.5 | 2.6 | . | 4.4 | 10.3 | 8.6 | 5.5 | 14.2 | 0.8 | 1.4 | . | . | . | . | . | . | . | . | . | 0.2 | 2.1 | . | | 73.2 | 88 | − 10 | 12 | 10 | . | . |
| | | Brückenau | 314 | 24.3 | . | . | . | . | . | . | 2.2 | 4.6 | . | . | 4.5 | 14.2 | 4.0 | 12.0 | 3.6 | 2.0 | . | . | . | . | . | . | . | . | . | 0.0 | 1.2 | . | | 72.6 | 116 | + 10 | 10 | 10 | . | . |
| | | Altengronau | 225 | 23.5 | . | . | . | . | . | . | 7.8 | 1.6 | . | 6.5 | 5.5 | 1.7 | 3.5 | 8.5 | 1.9 | 2.3 | 0.2 | . | . | . | . | . | . | 0.7 | . | . | . | 2.9 | . | | 66.6 | 108 | + 5 | 13 | 11 | . | . |
| | | Mittelsinn | 204 | 28.1 | . | . | . | . | . | . | 0.6 | . | 0.1 | 10.2 | 6.7 | 5.4 | 4.2 | 10.6 | 2.9 | 4.3 | 0.8 | . | . | . | . | . | . | . | . | 0.9 | 1.1 | . | | 75.9 | 119 | + 12 | 14 | 9 | . | . |
| | | Rieneck | 184 | 21.8 | . | . | . | . | . | . | 13.4 | . | . | 12.9 | 0.4 | 7.1 | 7.1 | 9.7 | 3.2 | . | . | . | . | . | . | . | . | . | . | . | . | | 75.6 | | | 8 | 7 | . | . |
| | Main | Heigenbrücken | 268 | 46.3 | . | . | . | . | . | . | 8.0 | . | . | 16.0 | 0.5 | 3.0 | 8.0 | 7.3 | *3.0* | *7.0* | . | . | . | . | . | . | . | . | 0.5 | 5.0 | . | | 104.0 | | | 11 | 8 | . | . |
| | | Rechtenbach | 360 | 16.5 | . | . | . | . | . | . | 5.4 | 0.3 | . | 18.5 | . | 4.0 | 5.7 | 8.3 | 0.5 | 5.6 | 0.3 | . | . | . | . | . | . | . | . | . | 4.2 | . | | 69.3 | 101 | + 1 | 11 | 8 | . | . |
| | | Maria Einsiedel | 210 | 18.6 | . | . | . | . | . | . | 2.1 | 1.3 | 0.6 | 16.7 | 6.3 | 11.5 | 3.1 | 7.5 | 2.4 | 7.9 | 1.0 | . | . | . | . | . | . | 0.2 | . | 0.1 | 2.1 | . | | 81.4 | | | 15 | 12 | . | . |
| | Tauber | Rothenburg o. T. | 425 | 9.5 | 5.8 | . | . | . | . | 3.0 | . | 0.8 | 1.9 | 1.1 | 7.2 | 4.1 | 0.7 | 10.4 | 0.7 | 1.9 | 4.4 | . | . | . | . | . | . | 2.2 | . | . | 1.6 | . | | 55.3 | 81 | − 13 | 15 | 12 | . | . |
| | | Spielbach | 451 | 16.0 | 5.2 | . | . | . | . | . | 4.3 | 0.8 | 1.7 | 1.9 | 7.4 | 3.4 | 5.6 | 9.5 | 0.6 | 2.7 | . | . | . | . | . | . | 0.9 | . | . | 1.1 | . | | 61.1 | 85 | − 11 | 14 | 11 | . | . |
| | | Uffenheim | 337 | 12.6 | 5.1 | . | . | . | . | . | 0.7 | . | 0.2 | 5.3 | 8.7 | 2.6 | 0.7 | 7.2 | 2.7 | 1.1 | 0.1 | . | . | . | . | . | . | . | . | . | 1.3 | . | | 48.3 | 83 | − 10 | 13 | 9 | . | . |
| | | Mergentheim (Stadt) | 217 | 12.6 | . | . | . | . | . | . | 7.0 | 0.0 | 0.4 | 9.4 | 4.3 | 3.9 | 2.4 | 6.6 | 0.5 | 1.6 | 0.3 | . | . | . | . | . | . | 0.2 | . | . | 0.4 | . | | 49.6 | 75 | − 17 | 13 | 8 | . | . |
| | | Giebelstadt | 300 | 18.0 | . | . | . | . | . | . | 3.6 | 0.8 | 0.5 | 13.5 | 5.9 | 3.4 | 0.0 | 8.8 | 0.1 | 0.6 | 1.2 | . | . | . | . | . | . | . | . | . | 1.6 | . | | 58.0 | 92 | − 5 | 12 | 8 | . | . |
| | | Gerlachsheim | 188 | 16.4 | . | . | . | . | . | . | 3.1 | 2.3 | 0.5 | 13.3 | 5.5 | 4.3 | 0.3 | 6.5 | . | 0.9 | 10.6 | 0.1 | . | . | . | . | . | . | . | . | 1.4 | . | | 65.2 | 98 | − 1 | 13 | 9 | . | . |
| | | Pülfringen | 354 | 13.5 | . | . | . | . | . | . | 5.7 | 6.4 | 0.7 | 17.7 | 3.4 | 7.5 | 0.7 | 7.4 | 0.3 | 1.0 | 2.0 | . | . | . | . | . | . | . | . | . | . | . | | 66.3 | 103 | + 2 | 12 | 9 | . | . |
| | | Werbach | 185 | 20.6 | . | . | . | . | . | . | *11.9* | 0.0 | 1.8 | 21.9 | 2.7 | 6.9 | 0.3 | 5.7 | 0.0 | 0.2 | 7.6 | . | . | . | . | . | . | . | . | . | 1.2 | . | | 80.8 | | | 11 | 9 | . | . |
| | Tauber bis Kinzig | Breitenbuch | 500 | 27.5 | . | . | . | . | . | . | 7.6 | 1.2 | 3.2 | 19.4 | 4.5 | . | 3.2 | 8.9 | 0.8 | 4.4 | 2.5 | . | . | . | . | . | . | . | . | . | 1.3 | . | | 84.5 | 94 | − 5 | 12 | 11 | . | . |
| | | Schneeberg | 169 | 23.5 | . | . | . | . | . | . | 6.6 | 1.3 | . | 26.5 | 3.4 | 1.6 | 0.6 | 3.5 | 0.3 | 2.7 | 0.7 | . | . | . | . | . | . | . | . | . | 0.9 | . | | 71.6 | 103 | + 2 | 12 | 8 | . | . |
| | | Vielbrunn | 410 | 21.7 | . | . | . | . | . | . | 3.3 | 6.4 | 1.6 | 19.4 | 4.5 | 2.0 | 1.2 | 7.4 | 1.9 | 1.7 | 1.5 | . | . | . | . | . | . | . | . | 0.3 | 1.7 | . | | 74.6 | 104 | + 3 | 14 | 13 | . | . |
| | | Beerfelden | 441 | 27.7 | . | . | . | . | . | . | 13.4 | 1.0 | 2.4 | 20.7 | 3.0 | 2.4 | 1.0 | 15.6 | 1.6 | 7.5 | 4.6 | . | . | . | . | . | . | 1.6 | . | . | . | . | | 102.9 | 111 | + 10 | 14 | 13 | . | . |
| | | Hummetroth | 326 | 16.0 | . | . | . | . | . | . | 6.8 | 5.3 | 2.7 | 17.4 | 0.3 | 0.4 | 1.9 | 9.0 | 1.9 | 5.1 | 2.6 | . | . | . | . | . | . | . | . | 0.7 | 0.8 | . | | 70.9 | | | 14 | 10 | . | . |
| | | Hessenthal | 311 | 37.1 | . | . | . | . | . | . | 9.9 | 0.3 | 1.4 | 17.2 | 0.2 | 2.0 | 8.8 | 9.7 | 3.6 | 6.7 | 2.4 | . | . | . | . | . | . | . | . | . | 2.7 | . | | 102.0 | 129 | + 23 | 13 | 11 | . | . |
| | | Himmelthal | 150 | 19.3 | . | . | . | . | . | 1.2 | 3.6 | 4.3 | 2.1 | 16.2 | 0.4 | 5.4 | 1.2 | 9.3 | 1.3 | 2.0 | 1.0 | . | . | . | . | . | . | . | . | 0.8 | 5.2 | 1.0 | | 74.6 | 123 | + 14 | 16 | 14 | . | . |
| | | Hergershausen | 131 | 22.1 | . | . | . | . | . | . | . | . | 0.8 | 17.7 | 2.0 | 0.5 | 5.9 | 11.7 | 1.8 | 3.8 | 0.3 | . | . | . | . | . | . | . | . | . | . | . | | 70.1 | | | 11 | 8 | . | . |
| | Kinzig | Schlüchtern | 204 | 28.5 | 0.0 | . | . | . | . | . | 2.5 | 0.0 | . | 4.5 | 8.0 | 5.5 | 5.5 | 5.0 | 0.3 | 4.0 | 0.5 | . | . | . | . | . | . | 4.5 | . | 1.5 | 4.0 | 1.0 | | 75.3 | 112 | + 8 | 14 | 12 | . | . |
| | | Fischborn | 343 | 27.0 | . | . | . | . | . | . | 0.2 | . | . | 5.0 | 1.8 | 1.3 | 3.0 | 14.2 | 3.9 | 4.0 | 3.8 | . | . | . | . | . | . | 6.9 | . | 0.4 | 1.5 | . | | 73.0 | 107 | + 5 | 13 | 11 | . | . |
| | | Biebergrund | 319 | 37.2 | . | . | . | . | . | . | 1.7 | 3.3 | . | 8.3 | 7.3 | 4.1 | 2.7 | 3.8 | 2.0 | 6.7 | 0.5 | . | . | . | . | . | . | 0.4 | . | 0.3 | 1.0 | . | | 79.3 | 103 | + 2 | 14 | 11 | . | . |
| | | Gelnhausen-Rothenbgn. | 129 | 22.2 | . | . | . | . | . | . | 3.6 | . | . | 5.4 | 0.9 | 0.6 | 8.7 | 13.3 | 3.5 | 6.1 | 3.4 | . | . | . | . | . | . | 3.3 | . | . | 2.5 | . | | 73.5 | 114 | + 9 | 12 | 10 | . | . |
| | | Niederrodenbach | 125 | 26.3 | . | . | . | . | . | . | 3.2 | . | . | 6.8 | 1.6 | 0.9 | 6.0 | 10.7 | 0.4 | 4.0 | 3.6 | . | . | . | . | . | . | 1.6 | . | . | 0.4 | . | | 65.5 | 108 | + 5 | 12 | 9 | . | . |
| | Main | Oberroden | 143 | 19.8 | . | . | . | . | . | . | 1.3 | . | 2.9 | 12.6 | . | 1.8 | 2.0 | 12.9 | 1.6 | 2.9 | 1.1 | . | . | . | . | . | . | 3.2 | . | . | . | . | | 63.1 | 111 | + 6 | 11 | 11 | . | . |
| | | Frankfurt/M. (Feldbergstr. | 103 | 15.5 | 0.0 | . | . | . | . | . | 0.5 | . | 0.8 | 3.7 | 1.1 | 1.1 | 25.9 | 9.8 | 2.9 | 1.4 | 4.0 | . | . | . | . | . | . | 3.6 | . | . | 2.6 | . | | 72.9 | 128 | + 16 | 13 | 11 | . | . |
| | Nidda | Hoherodskopf | 746 | 38.4 | . | . | . | 3.2 | . | . | 0.4 | . | . | 2.1 | 2.2 | 6.1 | 7.6 | 9.5 | 0.7 | 1.9 | 6.3 | . | . | . | . | . | . | 13.0 | . | . | 4.2 | . | | 95.6 | | | 13 | 11 | . | . |
| | | Schotten | 290 | 36.4 | . | . | . | . | . | . | 0.3 | . | . | 2.8 | 1.4 | 5.9 | 3.5 | 8.6 | . | 1.6 | 4.6 | . | . | . | . | . | . | 12.4 | . | 0.3 | 1.7 | . | | 79.5 | 104 | + 3 | 12 | 10 | . | . |
| | | Salzhausen, Bad | 147 | 29.4 | . | . | . | . | . | . | . | . | . | 2.5 | 0.6 | 2.6 | 2.5 | 8.8 | 0.1 | 2.2 | 4.4 | . | . | . | . | . | . | 8.5 | . | . | . | . | | 61.6 | 91 | − 6 | 10 | 8 | . | . |
| | Nidda, Wetter | Grünberg | 275 | 33.0 | . | . | . | . | . | . | . | . | . | 2.3 | . | 3.6 | 2.4 | 11.0 | 0.2 | . | 3.5 | . | . | . | . | . | . | 9.1 | . | . | 3.5 | . | | 68.6 | 106 | + 4 | 9 | 8 | . | . |
| | | Lich | 174 | 26.1 | . | . | . | . | . | . | 0.3 | . | . | 4.0 | 0.3 | 4.0 | 2.2 | 9.3 | 3.6 | 2.5 | 0.6 | . | . | . | . | . | . | 6.4 | . | . | 1.3 | . | | 60.6 | 98 | − 1 | 12 | 9 | . | . |
| | | Anspach | 330 | 20.7 | . | . | . | . | . | . | 1.0 | . | . | 3.8 | 1.8 | 1.5 | 0.5 | 11.1 | 0.9 | 1.6 | 2.5 | . | . | . | . | . | . | 15.5 | . | . | 1.6 | . | | 62.5 | 95 | − 3 | 12 | 10 | . | . |
| | | Nauheim, Bad | 145 | 15.0 | . | . | . | . | . | . | 0.4 | . | . | 2.5 | 0.5 | 0.5 | 1.6 | 10.1 | 0.4 | 1.2 | 0.7 | . | . | . | . | . | . | 7.9 | . | . | 0.0 | 0.6 | . | | 41.4 | 73 | − 15 | 12 | 6 | . | . |

# Juni — Tägliche Niederschlagshöhen in Millimetern, gemessen um 7 Uhr morgens — 1942

| Flußgebiet | | Ort | Seehöhe m | 1 | 2 | 3 | 4 | 5 | 6 | 7 | 8 | 9 | 10 | 11 | 12 | 13 | 14 | 15 | 16 | 17 | 18 | 19 | 20 | 21 | 22 | 23 | 24 | 25 | 26 | 27 | 28 | 29 | 30 | 31 | Monatssumme mm | Monatssumme % der Norm. | Abweichung v. d. Norm. | Zahl der Tage mit Niederschl. ≧0.1 | Niederschl. ≧1.0 | * ≧0.1 | 🌡 |
|---|---|---|---|---|---|---|---|---|---|---|---|---|---|---|---|---|---|---|---|---|---|---|---|---|---|---|---|---|---|---|---|---|---|---|---|---|---|---|---|---|
| Main | Südl. Nidder | Herchenhain | 645 | 35.5 | . | . | . | . | . | . | 0.8 | . | . | 3.5 | 0.8 | 2.8 | 3.6 | 11.8 | 1.5 | 1.4 | 2.1 | . | . | . | . | . | . | 12.2 | . | . | 1.2 | 2.0 | . | | 79.2 | 96 | − 3 | 13 | 11 | . | . |
| | Nidda bis Nidder | Büdingen | 134 | 32.2 | . | . | . | . | . | . | . | . | . | 4.6 | 1.5 | 0.2 | 3.5 | 8.2 | 0.4 | 5.6 | 4.9 | . | . | . | . | . | . | 5.9 | . | . | 0.2 | 1.0 | . | | 68.2 | 106 | + 4 | 12 | 9 | . | . |
| | Lid-da | Kl. Feldberg | 807 | 26.3 | . | . | . | . | . | . | 0.5 | . | . | 2.6 | 0.5 | 3.0 | 1.5 | 13.9 | 2.7 | 3.5 | 7.0 | . | . | . | . | . | . | 4.7 | . | . | 0.1 | 1.6 | . | | 67.9 | 83 | − 14 | 13 | 10 | . | . |
| | M. | Eppstein | 185 | 23.5 | 0.5 | . | . | . | . | . | . | . | . | 3.2 | 0.5 | 1.2 | 2.4 | 10.9 | 2.6 | 5.5 | 4.0 | . | . | . | . | . | . | 5.5 | . | . | . | 0.9 | . | | 60.7 | 100 | 0 | 12 | 9 | . | . |
| Main bis Nahe | Rhein | Hochheim | 128 | 18.8 | . | . | . | . | . | . | 5.5 | 1.3 | 2.6 | . | 1.2 | 1.5 | 3.5 | 7.5 | 1.5 | 7.2 | 1.0 | . | . | . | . | . | . | 2.1 | . | . | . | . | . | | 53.7 | 92 | − 5 | 12 | 12 | . | . |
| | | Wiesbaden-Erbenheim | 137 | 16.4 | . | . | . | . | . | . | 8.0 | 0.0 | 0.0 | 4.2 | 0.6 | 1.6 | 1.2 | 8.2 | 0.7 | 6.1 | 3.5 | . | . | . | . | . | . | 3.1 | . | . | . | 0.0 | . | | 53.6 | 84 | − 10 | 11 | 9 | . | . |
| | Selz | Wörrstadt | 197 | 15.1 | . | . | . | . | . | . | . | . | 0.2 | 7.1 | 3.0 | 2.4 | 1.7 | 9.9 | 1.0 | 1.7 | 2.0 | . | . | . | . | . | . | . | . | . | . | . | . | | 44.1 | 79 | − 12 | 10 | 9 | . | . |
| | | Alzey | 199 | 9.8 | . | . | . | . | . | . | 1.0 | . | 1.8 | 9.0 | 2.4 | 2.0 | 2.1 | 12.8 | 0.8 | 1.7 | . | . | . | . | . | . | . | . | . | . | . | . | . | | 43.4 | 75 | − 14 | 10 | 9 | . | . |
| | | Ober Olm | 205 | 21.7 | . | . | . | . | . | . | 1.4 | . | 1.3 | 3.7 | 0.3 | *2.0* | *1.3* | 8.3 | 1.6 | 3.0 | 0.1 | . | . | . | . | . | . | 2.0 | . | . | 0.0 | 0.0 | . | | 46.7 | 85 | − 8 | 12 | 10 | . | . |
| | R. | Geisenheim | 109 | 12.6 | . | . | . | . | . | . | 0.6 | . | 0.0 | 4.1 | 0.1 | 2.5 | 3.3 | 8.4 | 0.6 | 2.6 | 0.1 | . | . | . | . | . | . | 1.4 | . | . | . | 0.0 | . | | 36.3 | 67 | − 18 | 11 | 7 | . | . |
| Nahe | Quelle bis Glan | Abentheuerhütte | 420 | 16.4 | . | . | . | . | . | . | 0.3 | . | 2.1 | 6.2 | 0.6 | 3.3 | 5.5 | 13.7 | 2.1 | 5.7 | 0.3 | . | . | . | . | . | . | 0.0 | . | . | . | . | . | | 56.2 | | | 11 | 8 | . | . |
| | | Freisen | 465 | 15.8 | . | . | . | . | . | . | 3.0 | . | 3.5 | 5.3 | 0.4 | 6.1 | 7.1 | 12.4 | 1.3 | 1.5 | 0.1 | . | . | . | . | . | . | 0.7 | . | . | . | . | . | | 57.2 | 79 | − 15 | 12 | 9 | . | . |
| | | Nohfelden | 350 | 14.5 | . | . | . | . | . | . | . | . | 2.5 | 4.9 | 0.5 | 3.9 | 7.4 | 10.5 | 1.4 | 2.3 | . | . | . | . | . | . | . | 1.6 | . | . | . | . | . | | 49.5 | 79 | − 13 | 10 | 9 | . | . |
| | | Baumholder | 440 | 13.2 | . | . | . | . | . | . | 1.0 | . | 2.1 | 5.9 | 0.4 | 5.1 | 3.5 | 12.8 | 0.8 | 2.2 | 0.3 | . | . | . | . | . | . | 0.7 | . | . | . | . | . | | 48.0 | 75 | − 16 | 12 | 8 | . | . |
| | | Hüttgeswasen | 660 | 22.1 | . | . | . | . | . | . | 1.1 | . | 2.2 | 8.2 | *1.7* | 8.2 | 11.2 | 6.4 | 12.1 | 1.3 | 0.8 | . | . | . | . | . | . | . | . | . | . | . | . | | 81.5 | 102 | + 2 | 12 | 11 | . | . |
| | | Bruchweiler | 545 | 9.0 | . | . | . | . | . | . | . | . | 1.0 | *9.0* | . | *8.3* | *3.0* | *11.0* | 5.0 | *4.5* | . | . | . | . | . | . | . | . | . | . | . | . | . | | *50.8* | 80 | − 13 | *8* | *8* | . | . |
| | | Brauschied | 383 | 13.6 | . | . | . | . | . | . | 9.3 | . | 0.4 | 9.4 | 0.1 | 11.8 | 5.3 | 11.2 | 3.4 | 1.5 | 0.5 | . | . | . | . | . | . | . | . | . | 0.0 | 0.1 | . | | 66.6 | | | 12 | 8 | . | . |
| | | Rhaunen | 330 | 16.4 | . | . | . | . | . | . | 1.3 | . | . | 8.4 | . | 4.6 | *4.0* | 11.6 | 2.8 | 3.2 | . | . | . | . | . | . | . | . | . | . | . | . | . | | 52.3 | 83 | − 11 | 8 | 8 | . | . |
| | | Kirn | 190 | 9.9 | . | . | . | . | . | . | 0.5 | . | 1.6 | 6.4 | . | 2.5 | 4.5 | 11.5 | 1.5 | 2.0 | 4.0 | . | . | . | . | . | . | 0.0 | . | . | . | . | . | | 44.4 | 80 | − 11 | 10 | 9 | . | . |
| | | Neuerkirch | 350 | 13.0 | . | . | . | . | . | . | 3.4 | . | . | 8.8 | . | 6.7 | 2.6 | 16.2 | 2.4 | 3.0 | 1.3 | . | . | . | . | . | . | 0.4 | . | . | . | . | . | | 57.8 | 85 | − 10 | 10 | 9 | . | . |
| | Glan | Hauptstuhl | 240 | 13.3 | . | . | . | . | . | . | 1.9 | 3.4 | 7.0 | 14.9 | 1.8 | 1.9 | 5.0 | 12.5 | 1.3 | 4.3 | 0.5 | . | . | . | . | . | . | 0.9 | . | . | . | 0.1 | . | | 68.8 | | | 14 | 11 | . | . |
| | | Niederalben | 195 | 13.2 | . | . | . | . | . | . | 4.3 | 0.0 | 3.2 | 13.2 | 0.2 | 5.8 | 6.2 | 12.5 | 1.5 | 5.7 | . | . | . | . | . | . | . | 1.2 | . | . | . | . | . | | 67.0 | | | 12 | 10 | . | . |
| | | Kaiserslautern (Sender) | 303 | 15.0 | . | . | . | . | . | . | 2.1 | 4.5 | 7.0 | 25.6 | 1.3 | 6.1 | 5.2 | 15.7 | 0.2 | 5.3 | 0.1 | . | . | . | . | . | . | 1.2 | . | . | . | . | . | | 89.3 | | | 12 | 10 | . | . |
| | | Wolfstein | 200 | 11.9 | . | . | . | . | . | . | 0.9 | . | 4.6 | 6.3 | 3.0 | 5.6 | 1.9 | 15.4 | 0.4 | 0.6 | 2.2 | . | . | . | . | . | . | 0.9 | . | . | . | . | . | | 53.7 | | | 12 | 8 | . | . |
| | | Hundsbach | 350 | 9.0 | . | . | . | . | . | . | *6.0* | 0.5 | 2.1 | 5.8 | 0.5 | 4.7 | 4.4 | 10.3 | 2.3 | 3.1 | 2.5 | . | . | . | . | . | . | . | . | . | . | . | . | | 51.2 | 86 | − 8 | 12 | 10 | . | . |
| | N. | Duchroth | 240 | 8.2 | . | . | . | . | . | . | 1.1 | . | *2.3* | *5.0* | . | 0.0 | 4.0 | 12.2 | 1.3 | 1.2 | 5.9 | . | . | . | . | . | . | . | . | . | . | . | . | | 41.2 | 77 | − 12 | 9 | 9 | . | . |
| | Alsenz | Langmeil | 226 | 13.8 | . | . | . | . | . | . | 0.2 | . | . | 22.6 | . | 4.6 | 4.5 | 6.8 | 0.9 | . | . | . | . | . | . | . | . | . | . | . | . | . | | 53.4 | 100 | 0 | 7 | 5 | . | . |
| | | Alsenz | 146 | 8.6 | . | . | . | . | . | . | 7.5 | . | 3.1 | 5.9 | 3.5 | 5.2 | 2.9 | 10.5 | 2.2 | 3.7 | 2.8 | . | . | . | . | . | . | . | . | . | . | . | . | | 55.9 | 108 | + 4 | 11 | 11 | . | . |
| | Nahe | Kreuznach, Bad | 136 | 10.9 | . | . | . | . | . | . | 1.8 | . | . | 6.1 | . | 2.8 | 2.3 | 10.0 | 0.7 | . | . | . | . | . | . | . | . | . | . | . | . | . | | 34.6 | 66 | − 18 | 7 | 6 | . | . |
| | | Spabrücken | 390 | 16.4 | . | . | . | . | . | . | 1.1 | . | . | 6.5 | . | 3.6 | 2.1 | 14.0 | 1.5 | 0.3 | 5.6 | . | . | . | . | . | . | 2.2 | . | . | . | . | . | | 53.3 | 93 | − 4 | 10 | 9 | . | . |
| | | Ruppertsecken | 489 | 13.2 | . | . | . | . | . | . | 4.4 | . | 4.0 | 1.5 | 5.5 | 5.1 | 3.1 | 10.7 | 1.5 | 1.0 | 2.0 | . | . | . | . | . | . | . | . | . | . | . | . | | 52.0 | 85 | − 9 | 11 | 11 | . | . |
| Nahe bis Lahn | Rhein | Kammerforst | 460 | 12.9 | . | . | . | . | . | . | 0.2 | . | 0.3 | 4.5 | 0.2 | 1.7 | 2.8 | 9.5 | 1.3 | 0.3 | 0.2 | . | . | . | . | . | . | 7.3 | . | . | . | . | . | | 41.2 | 66 | − 21 | 12 | 7 | . | . |
| | | Steeg | 110 | 11.8 | . | . | . | . | . | . | . | . | . | 7.6 | . | 3.2 | 0.4 | 11.2 | 1.2 | 0.2 | 0.6 | . | . | . | . | . | . | 14.6 | . | . | . | . | . | | 50.8 | 93 | − 4 | 9 | 6 | . | . |
| | | Boppard | 78 | 10.4 | . | . | . | . | . | . | 7.7 | . | . | 6.5 | 2.9 | 22.8 | 2.4 | 8.5 | 4.8 | 2.6 | 2.2 | . | . | . | . | . | . | 8.3 | . | . | . | . | . | | 79.1 | | | 11 | 11 | . | . |
| Lahn | Lahn | Feudingen | 410 | 17.9 | . | . | . | . | . | . | 9.0 | . | . | . | . | 4.9 | 0.0 | 5.5 | 3.8 | 4.3 | 0.3 | 0.2 | . | . | . | . | . | 11.3 | . | . | 0.1 | 1.0 | . | | 58.3 | 71 | − 24 | 11 | 8 | . | . |
| | | Quotshausen | 338 | 12.9 | . | . | . | . | . | . | 1.2 | . | . | . | . | 26.7 | 1.0 | 8.2 | 4.4 | 5.6 | . | . | . | . | . | . | . | 7.9 | . | . | 0.0 | 0.4 | . | | 68.3 | 113 | + 8 | 9 | 8 | . | . |
| | | Amönau | 224 | 22.8 | . | . | . | . | . | . | 0.4 | . | . | 0.5 | . | 13.3 | 4.1 | 7.4 | 4.8 | 2.2 | 0.3 | . | . | . | . | . | . | 3.1 | . | . | . | . | . | | 58.9 | | | 10 | 7 | . | . |
| | Ohm | Homberg a. d. O. | 265 | 29.0 | . | . | . | . | . | . | 2.4 | . | . | 1.9 | 3.5 | 4.7 | 2.8 | 11.5 | 0.8 | 1.4 | 8.4 | . | . | . | . | . | . | 24.3 | . | . | 0.0 | 1.5 | . | | 92.2 | 142 | + 27 | 12 | 11 | . | . |
| | | Kirchhain | 200 | *31.0* | . | . | . | . | . | . | 1.5 | . | . | 2.1 | . | 16.7 | 3.8 | 9.9 | 2.5 | 2.5 | 6.1 | 0.0 | . | . | . | . | . | 5.3 | . | . | . | 2.2 | . | | 83.6 | 153 | + 29 | 11 | 11 | . | . |
| | | Haina | 346 | 30.5 | . | . | . | . | . | . | 4.5 | . | . | 0.6 | . | 7.5 | 0.3 | 6.7 | 2.8 | 0.6 | 0.1 | 0.3 | . | . | . | . | . | 25.4 | . | . | . | 0.5 | . | | 79.8 | 125 | + 16 | 12 | 6 | . | . |
| | Ohm bis Dill | Marburg-Ortenberg | 202 | 31.9 | . | . | . | . | . | . | . | . | . | 2.0 | . | 14.5 | 0.5 | 10.0 | 6.3 | 3.8 | 1.5 | . | . | . | . | . | . | 5.6 | . | . | . | 0.0 | . | | 76.1 | | | 9 | 8 | . | . |
| | | Gießen (Liebigshöhe) | 187 | 22.0 | . | . | . | . | . | . | 0.3 | . | . | 2.6 | 3.7 | 6.0 | 1.3 | 8.2 | 3.1 | 0.3 | 1.2 | . | . | . | . | . | . | 5.2 | . | . | . | 0.4 | . | | 54.3 | | | 12 | 9 | . | . |
| | | Kirch-Göns | 231 | 18.4 | . | . | . | . | . | . | 0.4 | . | . | 4.5 | 0.7 | 2.6 | 0.9 | 9.9 | 1.3 | 0.9 | 3.1 | . | . | . | . | . | . | 13.8 | . | . | . | 0.6 | . | | 57.1 | 108 | + 4 | 12 | 7 | . | . |
| | Dill | Dillbrecht | 352 | 23.9 | . | . | . | . | . | . | 0.0 | . | . | 0.2 | . | 11.9 | 6.6 | 10.5 | 6.1 | 3.4 | 0.4 | 0.3 | . | . | . | . | . | 15.5 | . | . | 0.0 | 0.3 | . | | 79.1 | 113 | + 9 | 11 | 7 | . | . |
| | | Dillenburg | 227 | 15.1 | . | . | . | . | . | . | 0.6 | . | . | 1.8 | . | 12.7 | 2.1 | 8.6 | 3.6 | 1.7 | 0.2 | . | . | . | . | . | . | 11.5 | . | . | . | . | . | | 57.9 | 94 | − 4 | 10 | 8 | . | . |
| | | Erda | 298 | 21.1 | . | . | . | . | . | . | 1.1 | . | . | 1.8 | . | 15.5 | 2.3 | 14.0 | 4.3 | 1.0 | 0.5 | . | . | . | . | . | . | 10.6 | . | . | . | 0.0 | . | | 72.2 | 129 | + 16 | 10 | 9 | . | . |
| | | Greifenstein | 432 | 19.2 | . | . | . | . | . | . | 1.0 | . | . | 3.5 | 0.2 | 15.0 | 2.1 | 12.0 | 3.0 | 1.4 | 1.1 | . | . | . | . | . | . | 35.4 | . | . | . | 0.2 | . | | 94.1 | 149 | + 31 | 12 | 10 | . | . |

| Flußgebiet | | Ort | Seehöhe m | 1 | 2 | 3 | 4 | 5 | 6 | 7 | 8 | 9 | 10 | 11 | 12 | 13 | 14 | 15 | 16 | 17 | 18 | 19 | 20 | 21 | 22 | 23 | 24 | 25 | 26 | 27 | 28 | 29 | 30 | 31 | Monatssumme mm | % der Norm. | Abweichung v. d. Norm. | Zahl der Tage mit Niederschl. ≥0.1 | Niederschl. ≥1.0 | * ≥0.1 | ⊛ |
|---|---|---|---|---|---|---|---|---|---|---|---|---|---|---|---|---|---|---|---|---|---|---|---|---|---|---|---|---|---|---|---|---|---|---|---|---|---|---|---|
| Lahn | Dill bis Aar | Weilburg | 156 | 17.2 | . | . | . | . | . | . | 2.5 | . | . | 3.1 | 0.4 | 5.7 | 2.4 | 12.0 | 2.3 | 3.3 | 2.3 | . | . | . | . | . | . | 4.3 | . | . | . | 0.3 | . | | 55.8 | | | | | | |
| | | Gemünden | 258 | 22.6 | . | . | . | . | . | . | 1.7 | . | . | 5.3 | 0.1 | 4.7 | 0.4 | 9.4 | 3.5 | 3.5 | 2.1 | . | . | . | . | . | . | 10.6 | . | . | . | 1.5 | . | | 65.4 | 97 | − 2 | 12 | 10 | . | . |
| | | Diez-Oranienstein | 137 | 13.8 | . | . | . | . | . | . | 7.2 | . | . | 4.6 | 0.0 | 18.4 | 0.5 | 9.2 | 1.7 | 4.2 | 2.0 | . | . | . | . | . | . | 8.5 | . | . | . | 0.4 | . | | 70.5 | | | 11 | 9 | . | . |
| | | Westerburg | 330 | 19.8 | . | . | . | . | . | . | 9.6 | . | . | 2.2 | . | 13.0 | 3.5 | 9.0 | 3.5 | 3.0 | 2.8 | 0.1 | . | . | . | . | . | 27.5 | 0.1 | . | . | 1.2 | . | | 95.3 | 142 | + 28 | 13 | 11 | . | . |
| | Aar | Schwalbach, Bad | 320 | 19.5 | . | . | . | . | . | . | 0.0 | . | . | 4.4 | . | 1.2 | 2.0 | 11.8 | 2.1 | 7.8 | 1.3 | . | . | . | . | . | . | 11.2 | . | . | . | 0.0 | . | | 61.3 | 85 | − 11 | 9 | 9 | . | . |
| | | Pánrod | 340 | 10.1 | . | . | . | . | . | . | . | . | . | . | 0.4 | 0.1 | 12.1 | 0.3 | *6.0* | . | . | . | . | . | . | . | . | 12.2 | . | . | . | . | . | | 41.2 | 67 | − 20 | 7 | 4 | . | . |
| | Lahn | Holzhausen | 405 | 20.9 | . | . | . | . | . | . | . | . | . | 7.0 | 2.1 | 2.3 | 1.6 | 9.0 | 3.2 | 11.1 | 1.0 | . | . | . | . | . | . | 10.5 | . | . | . | . | . | | 68.7 | 103 | + 2 | 10 | 10 | . | . |
| | | Montabaur | 252 | 16.7 | . | . | . | . | . | . | 0.0 | . | . | 3.8 | 0.0 | 12.6 | 4.0 | 8.8 | 3.7 | 7.6 | 5.1 | . | 0.0 | . | . | . | . | 7.4 | . | . | . | 0.5 | . | | 70.2 | 100 | 0 | 10 | 9 | . | . |
| | | Ems, Bad | 83 | 12.8 | . | . | . | . | . | . | 4.2 | . | . | 4.5 | 0.5 | 17.7 | 2.9 | 11.6 | 6.8 | 7.3 | 7.9 | . | 0.5 | . | . | . | . | 22.1 | . | . | 0.0 | 0.0 | . | | 98.8 | 132 | + 24 | 12 | 10 | . | . |
| R. | R. | Koblenz | 65 | 8.8 | . | . | . | . | . | . | 0.1 | . | . | 2.0 | 0.0 | 9.5 | 2.4 | 9.5 | 5.3 | 4.8 | 8.0 | 0.0 | . | . | . | . | . | 10.2 | . | . | . | . | . | | 60.6 | 92 | − 5 | 10 | 9 | . | . |
| Mosel | Mosel | Perl | 230 | 15.2 | . | . | . | . | . | . | . | . | 7.3 | 8.1 | 0.8 | 3.5 | 9.1 | 10.8 | 1.2 | 6.1 | 0.2 | . | . | . | . | . | . | . | . | . | . | . | . | | 62.3 | 98 | − 1 | 10 | 8 | . | . |
| | | Nennig | 152 | *14.0* | . | . | . | . | . | . | . | . | 4.8 | 9.9 | 0.7 | 2.7 | 5.2 | 7.9 | 5.7 | 2.6 | 1.0 | . | . | . | . | . | . | . | . | . | . | . | . | | 54.5 | | | 10 | 9 | . | . |
| | Sauer | Temmels | 155 | 9.3 | . | . | . | . | . | . | 0.2 | . | 2.3 | 11.0 | 0.6 | 7.5 | 1.4 | 7.6 | 2.1 | 1.7 | . | . | . | . | . | . | . | . | . | 0.0 | 0.0 | . | | 43.7 | | | 10 | 8 | . | . |
| | | Niedersgegen | 256 | 7.9 | . | . | . | . | . | . | 0.4 | . | . | 0.4 | . | 11.9 | 0.5 | 1.8 | 15.6 | 7.2 | . | . | . | . | . | . | . | 0.1 | . | . | . | . | . | | 45.8 | 73 | − 17 | 9 | 5 | . | . |
| | | Schneifelforsthaus | 657 | 11.3 | . | . | . | . | . | . | 1.6 | . | . | 0.0 | 3.2 | 8.4 | 1.1 | 10.4 | 16.2 | 6.1 | 2.5 | . | . | . | . | . | . | 27.8 | . | . | . | 0.1 | . | | 88.7 | 110 | + 8 | 11 | 10 | . | . |
| | | Prüm | 465 | 7.9 | . | . | . | . | . | . | 0.7 | . | . | . | 1.4 | 7.0 | 3.1 | 7.1 | 14.1 | 9.9 | . | . | . | . | . | . | . | 23.6 | . | . | . | . | . | | 74.8 | 106 | + 4 | 9 | 8 | . | . |
| | | Lünebach | 375 | 9.8 | . | . | . | . | . | . | 1.5 | . | . | . | . | 12.5 | . | 6.0 | 7.5 | 3.8 | 1.2 | . | . | . | . | . | . | 20.5 | . | . | . | . | . | | 62.8 | 121 | + 11 | 8 | 8 | . | . |
| | | Holsthum | 215 | 5.7 | . | . | . | . | . | . | 0.8 | . | . | 2.9 | 1.1 | 4.3 | . | 11.1 | 5.3 | 6.4 | 0.3 | . | . | . | . | . | . | . | . | . | . | . | . | | 37.9 | | | 9 | 7 | . | . |
| | Saar, Blies | Homburg (Saar) | 234 | 15.0 | . | . | . | . | . | . | 1.9 | 4.5 | 6.9 | 19.5 | 0.4 | 13.4 | 6.1 | 17.7 | 3.2 | 4.5 | 1.6 | . | . | . | . | . | . | 3.4 | . | . | . | . | . | | 98.1 | 161 | + 37 | 13 | 12 | . | . |
| | | Trippstadt | 425 | 9.1 | . | . | . | . | . | . | 2.1 | 7.4 | 14.9 | 6.6 | 3.4 | 5.7 | 7.9 | 16.0 | 3.6 | 1.2 | . | . | . | . | . | . | . | 2.7 | . | . | . | . | . | | 80.6 | 125 | + 16 | 12 | 12 | . | . |
| | | Zweibrücken | 227 | 13.5 | . | . | . | . | . | . | 7.5 | 9.2 | 8.5 | 24.0 | 1.0 | 8.1 | 14.2 | 18.1 | 2.1 | 6.2 | 1.6 | . | . | . | . | . | . | 4.4 | . | . | . | . | . | | 118.4 | 179 | + 52 | 13 | 13 | . | . |
| | | Pirmasens | 350 | 13.7 | . | . | . | . | . | . | 7.8 | 0.1 | 9.2 | 9.9 | 3.8 | 6.1 | 26.3 | 18.1 | 1.5 | 5.9 | 0.9 | . | . | . | . | . | . | . | . | . | . | 0.5 | . | | 103.8 | 173 | + 44 | 13 | 10 | . | . |
| | | Aßweiler | 335 | 14.3 | . | . | . | . | . | . | 7.4 | . | 22.1 | 8.2 | 1.0 | 11.2 | 7.9 | 12.5 | 1.3 | 8.5 | 1.1 | . | . | . | . | . | . | 3.9 | . | . | . | . | . | | 99.4 | | | 12 | 12 | . | . |
| | Saar | Spieser-Mühlenthal | 240 | 15.5 | . | . | . | . | . | . | 2.1 | 7.0 | 9.0 | 6.2 | 1.4 | 11.8 | 4.3 | 11.3 | 1.0 | 6.2 | 1.6 | 0.1 | . | . | . | . | . | 4.0 | . | . | . | . | . | | 81.5 | 121 | + 14 | 14 | 13 | . | . |
| | | Saarbrücken (Schleuse) | 181 | 13.6 | . | . | . | . | . | . | 8.1 | . | 10.1 | 14.9 | 3.9 | 14.8 | 6.3 | 12.4 | 1.6 | 6.5 | . | . | . | . | . | . | . | 0.1 | . | . | . | . | . | | 92.3 | | | 11 | 10 | . | . |
| | | Karlsbrunn | 240 | 15.7 | . | . | . | . | . | . | 8.5 | . | 6.9 | 10.1 | 2.1 | 16.9 | 12.2 | 14.3 | 3.0 | 10.2 | 0.3 | . | . | . | . | . | . | . | . | . | . | . | . | | 100.2 | | | 11 | 10 | . | . |
| | | Ludweiler | 190 | 8.3 | . | . | . | . | . | . | 5.7 | . | 7.7 | 5.6 | . | 6.5 | 5.7 | 15.5 | 3.2 | 4.9 | 2.8 | . | . | . | . | . | . | 2.4 | . | . | . | . | . | | 68.3 | 108 | + 5 | 11 | 11 | . | . |
| | | Saarlautern | 190 | 17.6 | . | . | . | . | . | . | 2.9 | . | 4.6 | 6.8 | 2.1 | 2.8 | 8.4 | 12.5 | 0.5 | 6.7 | 0.1 | . | . | . | . | . | . | 4.9 | . | . | . | . | . | | 69.9 | 117 | + 10 | 12 | 10 | . | . |
| | | Hermeskeil | 525 | 23.8 | . | . | . | . | . | . | . | . | 3.0 | 7.2 | . | 24.3 | 12.3 | 10.1 | 3.7 | 5.8 | . | . | . | . | . | . | . | 0.0 | . | . | . | . | . | | 90.2 | 122 | + 16 | 8 | 8 | . | . |
| | | Losheim (Bez. Trier) | 300 | 17.4 | . | . | . | . | . | . | 0.2 | . | 3.1 | 6.6 | 0.6 | 13.6 | 17.1 | 6.3 | 0.6 | 5.1 | . | . | . | . | . | . | . | . | . | . | . | . | . | | 70.6 | 103 | + 2 | 10 | 7 | . | . |
| | | Marpingen | 280 | 13.6 | . | . | . | . | . | . | 3.8 | . | 3.1 | 6.9 | 1.5 | 1.1 | 9.7 | 10.2 | 2.3 | 5.7 | 1.5 | . | . | . | . | . | . | 12.7 | . | . | . | . | . | | 72.1 | 106 | + 4 | 12 | 12 | . | . |
| | | Lebach | 225 | 14.3 | . | . | . | . | . | . | 11.8 | . | 7.5 | 2.9 | 2.4 | 3.2 | 9.1 | 10.2 | 1.2 | 5.4 | 2.4 | . | . | . | . | . | . | 22.5 | . | . | . | . | . | | 92.9 | | | 12 | 12 | . | . |
| | | Serrig | 261 | 11.5 | . | . | . | . | . | . | . | . | 5.3 | 9.0 | 0.7 | 4.8 | 2.0 | 12.0 | 1.1 | 7.2 | . | . | . | . | . | . | . | 2.2 | . | . | . | . | . | | 55.8 | 84 | − 11 | 10 | 9 | . | . |
| | | Oberemmel | 210 | 12.3 | . | . | . | . | . | . | . | . | 5.1 | 7.8 | 0.5 | 4.0 | 2.7 | 8.7 | 8.0 | 2.0 | . | . | . | . | . | . | . | . | . | . | . | . | . | | 51.1 | | | 9 | 8 | . | . |
| | Saar bis Mündung | Pellingen | 440 | 15.7 | . | . | . | . | . | . | . | . | 3.7 | 10.7 | 1.3 | 6.3 | 3.8 | 12.4 | 5.6 | 3.3 | . | . | . | . | . | . | . | . | . | . | . | . | . | | 62.8 | 102 | + 1 | 9 | 9 | . | . |
| | | Newel | 365 | 10.4 | . | . | . | . | . | . | . | . | 0.6 | 9.8 | 0.4 | 4.5 | 5.1 | 10.7 | 3.7 | 5.1 | 0.2 | . | . | . | . | . | . | . | . | . | . | . | . | | 50.5 | 81 | − 12 | 10 | 7 | . | . |
| | | Sommerau, Kr. Trier | 218 | 10.3 | . | . | . | . | . | . | 2.5 | . | 4.6 | 7.8 | 0.3 | 4.5 | 4.0 | 10.0 | 2.4 | 7.2 | 0.6 | . | . | . | . | . | . | . | . | . | . | . | . | | 54.2 | | | 11 | 9 | . | . |
| | | Gerolstein | 378 | 8.6 | . | . | . | . | . | . | 1.4 | . | . | 0.2 | 2.8 | 14.4 | 4.9 | 8.4 | 13.4 | 4.7 | 6.4 | . | . | . | . | . | . | 41.5 | . | . | . | . | . | | 106.7 | 167 | + 43 | 11 | 10 | . | . |
| | | Wilsecker | 335 | 11.5 | . | . | . | . | . | . | 3.5 | . | 0.3 | 0.0 | 0.0 | 5.5 | 0.8 | 9.5 | 8.4 | 7.5 | 3.4 | . | . | . | . | . | . | . | . | . | . | . | . | | 50.4 | | | 9 | 7 | . | . |
| | | Meisburg | 480 | 10.8 | . | . | . | . | . | . | 4.3 | . | . | 0.2 | 1.0 | 14.8 | 1.2 | 8.5 | 7.1 | 7.2 | 9.0 | . | . | . | . | . | . | 0.3 | . | . | . | . | . | | 64.4 | | | 11 | 9 | . | . |
| | | Klüsserath | 122 | Tabelle nicht mehr vorhanden | | | | | | | | | | | | | | | | | | | | | | | | | | | | | | *50.0* | | | | | | |
| | | Gornhausen | 485 | 13.7 | . | . | . | . | . | . | 1.8 | . | 1.4 | 9.6 | . | 3.8 | 4.7 | 16.0 | 7.2 | 8.0 | 0.3 | . | . | . | . | . | . | 0.0 | . | . | 0.0 | . | . | | 66.5 | 88 | − 9 | 10 | 9 | . | . |
| | | Altburg | 535 | 10.8 | . | . | . | . | . | . | 0.9 | . | . | 0.2 | 0.5 | 14.3 | 6.8 | 9.8 | 4.8 | 5.0 | 8.0 | . | . | . | . | . | . | 15.0 | . | . | 0.0 | . | . | | 76.1 | | | 11 | 8 | . | . |
| | | Bernkastel-Cues | 120 | 9.1 | . | . | . | . | . | . | . | . | 1.5 | 7.3 | 0.2 | 7.0 | 1.6 | 14.7 | 5.8 | 4.9 | 0.7 | . | . | . | . | . | . | 0.0 | . | . | . | . | . | | 52.8 | 77 | − 16 | 10 | 8 | . | . |
| | | Lutzerath | 397 | 11.5 | . | . | . | . | . | . | 9.6 | . | . | 3.6 | . | 8.5 | 0.8 | 10.5 | 5.4 | 6.3 | 7.3 | . | . | . | . | . | . | 5.1 | . | . | . | . | . | | 68.6 | | | 10 | 9 | . | . |
| | | Blankenrath | 397 | 9.6 | . | . | . | . | . | . | 2.3 | . | 0.9 | 7.5 | 0.5 | 10.3 | 1.8 | 11.9 | 4.2 | 5.7 | 2.0 | . | . | . | . | . | . | . | . | . | 0.6 | 0.4 | . | | 57.7 | 81 | − 14 | 13 | 9 | . | . |
| | | Kastellaun | 417 | 8.0 | . | . | . | . | . | . | 4.7 | . | 0.2 | 7.7 | 2.2 | 8.8 | 1.9 | 13.2 | 3.5 | 4.2 | 1.6 | . | . | . | . | . | . | . | . | . | . | 0.0 | . | | 56.0 | | | 11 | 10 | . | . |
| | | Treis a. d. Mosel | 96 | 8.8 | . | . | . | . | . | . | 18.4 | . | . | 4.7 | 0.2 | 8.8 | 2.7 | 10.2 | 2.9 | 4.3 | 6.9 | 0.4 | . | . | . | . | . | 2.8 | . | . | . | . | . | | 72.1 | 126 | + 15 | 12 | 10 | . | . |
| | | Lingerhahn | 480 | 10.2 | . | . | . | . | . | . | 2.8 | . | . | 8.7 | 0.2 | 9.8 | 3.7 | 12.1 | 2.6 | 1.7 | 2.1 | . | . | . | . | . | . | . | . | . | . | . | . | | 53.9 | 74 | − 19 | 10 | 9 | . | . |
| | | Münstermaifeld | 265 | 9.3 | . | . | . | . | . | . | 2.7 | . | . | 2.9 | 0.4 | 6.6 | 3.4 | 9.3 | 5.1 | 0.3 | 8.6 | 0.0 | . | . | . | . | . | 14.3 | . | . | 0.0 | 0.0 | . | | 62.9 | 112 | + 7 | 11 | 9 | . | . |
| | Rhein | Selters | 260 | 17.2 | . | . | . | . | . | . | 4.3 | . | . | 1.0 | 0.0 | 9.6 | 7.6 | 6.9 | 5.2 | 1.9 | 8.6 | 0.3 | . | . | . | . | . | 12.1 | . | . | 0.0 | 0.3 | . | | 75.0 | 106 | + 4 | 12 | 10 | . | . |
| | Mosel bis Ruhr | Niedermendig | 216 | 7.2 | . | . | . | . | . | . | . | . | . | 0.0 | . | 9.2 | 1.4 | 10.7 | 4.5 | 2.5 | 3.5 | . | . | . | . | . | . | 9.8 | . | . | . | . | . | | 48.8 | 84 | − 9 | 8 | 8 | . | . |
| | | Neuwied | 63 | 11.6 | . | . | . | . | . | . | 0.1 | . | . | 0.2 | 0.0 | 8.7 | 2.0 | 12.2 | 3.9 | 4.3 | 4.3 | 0.1 | . | . | . | . | . | 20.0 | . | . | 0.0 | 0.0 | . | | 67.4 | 108 | + 5 | 11 | 8 | . | . |

# Juni — Tägliche Niederschlagshöhen in Millimetern, gemessen um 7 Uhr morgens — 1942

| Flußgebiet | | Ort | Seehöhe m | 1 | 2 | 3 | 4 | 5 | 6 | 7 | 8 | 9 | 10 | 11 | 12 | 13 | 14 | 15 | 16 | 17 | 18 | 19 | 20 | 21 | 22 | 23 | 24 | 25 | 26 | 27 | 28 | 29 | 30 | 31 | Monatssumme mm | Monatssumme % der Norm. | Abweichung v. d. Norm. | Zahl der Tage mit Niederschl. ≧0.1 | Niederschl. ≧1.0 | * ≧0.1 | ⊠ |
|---|---|---|---|---|---|---|---|---|---|---|---|---|---|---|---|---|---|---|---|---|---|---|---|---|---|---|---|---|---|---|---|---|---|---|---|---|---|---|---|
| Mosel bis Ruhr | Wied | Höchstenbach | 315 | 13.7 | . | . | . | . | . | . | 10.5 | . | . | . | 0.0 | 7.6 | 2.2 | 8.7 | 7.7 | 3.4 | 3.5 | 0.0 | . | . | . | . | . | 38.7 | . | . | 0.1 | 1.9 | . | | 98.0 | | | 11 | 10 | . | . |
| | | Altenkirchen | 220 | 7.4 | . | . | . | . | . | . | 3.6 | . | . | . | . | 6.8 | 3.1 | 11.6 | 8.6 | 7.5 | 1.3 | . | . | . | . | . | . | 30.0 | . | . | . | 2.6 | . | | 82.5 | 112 | + 9 | 10 | 10 | . | . |
| | | Harschbach | 284 | 12.7 | . | . | . | . | . | . | 3.7 | . | . | . | . | 7.6 | 4.5 | 8.9 | 6.2 | 4.3 | 6.4 | 0.5 | . | . | . | . | . | 81.0 | . | . | . | 0.5 | . | | 136.3 | | | 11 | 9 | . | . |
| | | Weyerbusch | 296 | 13.4 | . | . | . | . | . | . | 0.0 | . | . | . | . | 5.9 | 2.1 | 12.1 | 13.7 | 5.1 | 1.2 | . | . | . | . | . | . | 7.4 | . | . | 0.3 | 2.4 | . | | 63.6 | 81 | − 15 | 10 | 9 | . | . |
| | | Scheuerchen | 260 | 12.1 | . | . | . | . | . | . | . | . | . | . | . | 12.0 | 4.9 | 12.5 | 6.7 | 3.1 | 6.1 | . | . | . | . | . | . | 30.3 | . | . | . | . | . | | 87.7 | | | 8 | 8 | . | . |
| | R. | Rheinbrohl | 90 | 5.9 | . | . | . | . | . | . | 0.0 | . | . | . | 0.0 | 7.8 | 1.7 | 10.9 | 8.0 | 4.2 | . | . | . | . | . | . | . | 28.7 | . | . | 0.0 | 0.0 | . | | 67.2 | | | 7 | 7 | . | . |
| | Ahr | Ahrhütte | 400 | 5.7 | . | . | . | . | . | . | 1.0 | . | . | . | . | 7.2 | 2.0 | 10.1 | 8.8 | 0.4 | 1.8 | . | . | . | . | . | . | 11.1 | . | . | . | . | . | | 48.1 | | | 9 | 8 | . | . |
| | | Dreis | 465 | 8.8 | . | . | . | . | . | . | 2.7 | . | . | 0.0 | 0.2 | 15.5 | 3.7 | 5.9 | 10.8 | 4.4 | 5.7 | . | . | . | . | . | . | 41.2 | . | . | . | . | . | | 98.9 | 136 | + 26 | 10 | 9 | . | . |
| | | Aremberg | 540 | 5.4 | . | . | . | . | . | . | 7.2 | . | . | 0.0 | . | 7.2 | 0.3 | 12.9 | 7.3 | 0.3 | 2.3 | . | 0.0 | . | . | . | . | 9.1 | . | . | 0.1 | . | . | | 52.1 | 88 | − 7 | 10 | 7 | . | . |
| | | Nürburg | 620 | 9.8 | . | . | . | . | . | . | 0.8 | . | . | . | 1.8 | 9.5 | 3.2 | 10.7 | 12.8 | 1.0 | 2.7 | 0.2 | 0.6 | . | . | . | . | 9.8 | 0.2 | . | . | . | . | | 63.1 | | | 13 | 9 | . | . |
| | | Adenau | 302 | 6.7 | . | . | . | . | . | . | 0.3 | . | . | 0.0 | 0.3 | 12.9 | 0.6 | 12.5 | 11.7 | 0.9 | 1.4 | . | . | . | . | . | . | 8.5 | . | . | 0.0 | . | . | | 55.8 | 89 | − 7 | 10 | 6 | . | . |
| | | Jammelshofen | 524 | 10.6 | . | . | . | . | . | . | 2.0 | . | . | . | . | 15.0 | 0.8 | 12.2 | 12.1 | 1.0 | 2.3 | . | . | . | . | . | . | 11.8 | . | . | . | . | . | | 67.8 | | | 9 | 8 | . | . |
| | | Houverath | 348 | 2.9 | . | . | . | . | . | . | . | . | . | . | . | 3.9 | 4.0 | 12.6 | 13.8 | 3.0 | 2.9 | . | . | . | . | . | . | 32.0 | . | . | . | . | . | | 75.1 | | | 8 | 8 | . | . |
| | | Ahrweiler-Land | 110 | 3.0 | . | . | . | . | . | . | 2.0 | . | . | 0.3 | . | 6.0 | 0.0 | 12.2 | 13.6 | 2.3 | 2.6 | . | . | . | . | . | . | 52.7 | . | . | 0.1 | . | . | | 94.8 | 167 | + 38 | 10 | 8 | . | . |
| | R. | Bonn | 60 | 3.6 | . | . | . | . | . | . | 2.2 | . | . | . | . | 6.5 | 4.1 | 8.7 | 12.9 | 3.2 | 3.7 | 0.5 | . | . | . | . | . | 6.0 | . | . | . | . | . | | 51.4 | 80 | − 13 | 10 | 9 | . | . |
| | Sieg | Hohenroth | 635 | 22.4 | . | . | . | . | . | . | 0.0 | . | . | . | . | 10.2 | 8.2 | 11.8 | 6.2 | 5.3 | . | . | . | . | . | . | . | 13.6 | . | . | . | . | . | | 77.7 | 73 | − 29 | 7 | 7 | . | . |
| | | Hilchenbach | 393 | 13.8 | . | . | . | . | . | . | 0.6 | . | . | . | . | 9.5 | 5.0 | 8.8 | 6.2 | 4.9 | 0.3 | 0.2 | . | . | . | . | . | 6.7 | . | . | 0.2 | 0.3 | . | | 56.5 | 66 | − 30 | 12 | 7 | . | . |
| | | Eichen | 302 | 14.4 | . | . | . | . | . | . | 2.5 | . | . | . | . | 7.5 | 1.5 | 5.5 | 5.1 | 3.8 | 1.2 | 0.0 | . | . | . | . | . | 9.6 | . | . | 0.0 | 0.0 | . | | 51.1 | 64 | − 29 | 9 | 9 | . | . |
| | | Siegen | 260 | 13.6 | . | . | . | . | . | . | . | . | . | . | . | 10.2 | 2.4 | 7.6 | 9.5 | 3.7 | 0.8 | . | . | . | . | . | . | 11.1 | . | . | 0.2 | . | . | | 59.1 | 80 | − 15 | 9 | 7 | . | . |
| | | Kirchen | 220 | 7.7 | . | . | . | . | . | . | 0.3 | . | . | . | . | 10.3 | 4.3 | 7.8 | 8.0 | 7.3 | . | . | . | . | . | . | . | 20.7 | . | . | 0.3 | 1.0 | . | | 67.7 | 87 | − 10 | 10 | 8 | . | . |
| | | Burbach | 360 | 19.2 | . | . | . | . | . | . | 0.3 | . | . | 0.2 | . | 10.0 | 2.1 | 15.2 | 8.9 | 4.7 | 0.2 | 0.1 | . | . | . | . | . | 18.0 | . | . | . | 1.2 | . | | 80.1 | 101 | + 1 | 12 | 8 | . | . |
| | | Morsbach | 210 | 10.0 | . | . | . | . | . | . | 2.8 | . | . | . | . | 21.8 | 1.6 | 12.0 | 11.0 | 5.0 | 1.5 | 0.2 | . | . | . | . | . | 6.0 | . | . | 0.0 | 1.5 | . | | 73.4 | 95 | − 4 | 12 | 10 | . | . |
| | | Salzburg | 612 | 21.8 | . | . | . | . | . | . | 5.6 | . | . | 1.0 | 0.1 | 5.3 | 3.5 | 10.5 | 7.6 | 3.1 | 1.0 | . | . | . | . | . | . | 16.0 | . | . | . | 2.5 | . | | 78.0 | 94 | − 5 | 12 | 11 | . | . |
| | | Rossel | 120 | 7.2 | . | . | . | . | . | . | 21.9 | . | . | . | . | 16.8 | 3.0 | 12.9 | 9.5 | 6.5 | 1.6 | 0.1 | . | . | . | . | . | 5.2 | . | . | . | 0.9 | . | | 85.6 | 115 | + 11 | 11 | 9 | . | . |
| | | Blankenberg | 170 | 9.0 | . | . | . | . | . | . | 2.3 | . | . | . | . | 10.5 | 4.1 | 8.7 | 13.4 | 2.8 | 3.0 | 0.3 | 0.1 | . | . | . | . | 6.4 | . | . | 0.2 | 0.9 | . | | 61.8 | 85 | − 11 | 13 | 9 | . | . |
| | | Siegburg | 61 | 6.0 | . | . | . | . | . | . | 1.4 | . | . | . | . | 15.0 | 2.0 | 8.9 | 16.1 | 3.7 | 3.1 | 0.4 | . | . | . | . | . | 5.1 | . | . | 0.0 | 0.0 | . | | 61.7 | 90 | − 7 | 10 | 9 | . | . |
| | Sieg, Agger | Bergneustadt | 240 | 8.9 | . | . | . | . | . | . | 1.6 | . | . | . | . | 10.7 | 7.2 | 17.1 | 10.5 | 8.7 | 5.3 | . | . | . | . | . | . | 2.9 | . | . | 0.3 | . | . | | 73.2 | 87 | − 11 | 10 | 9 | . | . |
| | | Rodt-Müllenbach | 410 | 11.4 | . | . | . | . | . | . | . | . | . | . | . | 8.7 | 4.1 | 11.8 | 16.3 | 9.5 | 3.5 | 0.3 | . | . | . | . | . | 1.7 | 0.0 | . | 0.0 | 0.3 | . | | 67.6 | 73 | − 25 | 10 | 8 | . | . |
| | | Hülsenbusch | 308 | 6.0 | . | . | . | . | . | . | 0.8 | . | . | . | . | 8.4 | 2.1 | 10.7 | 18.0 | 4.6 | 6.3 | . | . | . | . | . | . | 2.9 | . | . | . | 0.5 | . | | 60.3 | 67 | − 30 | 10 | 8 | . | . |
| | | Loope | 118 | 6.5 | . | . | . | . | . | . | 0.3 | . | . | . | . | 7.1 | 0.2 | 13.5 | 11.4 | 2.4 | 2.2 | . | . | . | . | . | . | 2.5 | . | . | . | 0.9 | . | | 47.0 | 61 | − 30 | 10 | 7 | . | . |
| | | Seelscheid | 214 | 10.4 | . | . | . | . | . | . | 0.5 | . | . | . | . | 19.7 | 1.6 | 9.8 | 16.2 | 9.4 | 2.3 | 0.5 | . | . | . | . | . | 4.3 | . | . | . | 1.5 | . | | 76.2 | 92 | − 7 | 11 | 9 | . | . |
| | | Unterkotten | 160 | 8.0 | . | . | . | . | . | . | . | . | . | . | . | 6.0 | 8.6 | 15.5 | 10.5 | 3.6 | 3.5 | 0.1 | . | . | . | . | . | 1.6 | . | . | 0.0 | 1.0 | . | | 58.4 | | | 10 | 9 | . | . |
| | Sieg bis Wupper | Brühl | 63 | 9.2 | . | . | . | . | . | . | . | . | . | . | . | 18.2 | . | . | 28.1 | 5.6 | 3.3 | . | . | . | . | . | . | 5.2 | . | . | . | . | . | | 69.6 | 113 | + 8 | 7 | 7 | . | . |
| | | Wahn | 50 | 7.5 | . | . | . | . | . | . | 0.8 | . | . | . | . | 14.4 | 0.2 | 8.5 | 16.0 | 2.7 | 2.5 | 0.2 | . | . | . | . | . | 3.7 | . | . | 0.3 | . | . | | 56.8 | 88 | − 8 | 11 | 7 | . | . |
| | | Köln (Flughafen) | 49 | 10.7 | . | . | . | . | . | . | 0.1 | . | . | . | . | 4.1 | 3.5 | 8.5 | 27.8 | 1.6 | 2.6 | 0.0 | . | . | . | . | . | 5.2 | 0.1 | . | 0.0 | 0.1 | . | | 64.3 | | | 11 | 8 | . | . |
| | | Leverkusen | 44 | 12.9 | . | . | . | . | . | . | . | . | . | . | . | 3.2 | 7.1 | 10.2 | 18.9 | 1.3 | 2.6 | . | . | . | . | . | . | 1.6 | . | . | . | 0.1 | . | | 57.9 | 102 | + 1 | 9 | 8 | . | . |
| | Wupper | Kreuzberg | 373 | 8.5 | . | . | . | . | . | . | 1.4 | . | . | . | . | 8.6 | 2.9 | 13.3 | 15.0 | 7.3 | 11.3 | . | . | . | . | . | . | 0.0 | . | . | 0.3 | . | . | | 68.6 | 75 | − 23 | 9 | 8 | . | . |
| | | Kleineichen | 260 | 10.1 | . | . | . | . | . | . | 0.2 | . | . | . | . | 4.0 | 5.4 | 11.1 | 16.8 | 5.0 | 8.7 | 0.6 | . | . | . | . | . | 0.6 | . | . | 0.1 | 0.2 | . | | 62.8 | 69 | − 28 | 12 | 7 | . | . |
| | | Schwelm | 210 | 9.5 | . | . | . | . | . | . | . | . | . | . | . | 5.1 | 1.8 | 8.1 | 20.3 | 3.1 | 2.4 | 0.8 | . | . | . | . | . | 0.1 | 0.0 | . | 0.0 | 1.4 | . | | 52.6 | 62 | − 32 | 10 | 8 | . | . |
| | | Wuppertal-Mitte | 151 | 9.5 | . | . | . | . | . | . | 0.0 | . | . | . | . | 5.8 | 2.8 | 7.8 | 17.6 | 4.7 | 2.6 | 0.7 | . | . | . | . | . | 0.5 | 0.0 | . | 0.1 | 1.2 | . | | 53.3 | 60 | − 36 | 11 | 8 | . | . |
| | | Solingen (Schützenstr.) | 252 | 14.0 | . | . | . | . | . | . | . | . | . | . | 0.0 | 3.4 | 2.0 | 11.9 | 16.7 | 2.6 | 9.7 | 0.1 | . | . | . | . | . | 1.2 | . | 0.0 | 1.1 | . | . | | 62.7 | 75 | − 21 | 10 | 9 | . | . |
| | | Wermelskirchen | 310 | 13.4 | . | . | . | . | . | . | 1.4 | . | . | . | . | 4.2 | 3.9 | 22.1 | 19.6 | 1.6 | 15.1 | . | . | . | . | . | . | 1.2 | . | . | . | . | . | | 82.5 | 87 | − 12 | 9 | 9 | . | . |
| | Erft | Münstereifel | 290 | 3.8 | . | . | . | . | . | . | 1.8 | . | . | . | 0.8 | 7.9 | 0.4 | 16.2 | 11.2 | 3.1 | 3.4 | 0.3 | 1.4 | . | . | . | . | 34.4 | . | . | . | 1.1 | . | | 85.8 | 154 | + 30 | 13 | 10 | . | . |
| | | Euskirchen | 170 | 3.5 | . | . | . | . | . | . | 0.5 | . | . | . | 0.7 | 7.6 | 5.0 | 19.4 | 16.0 | 4.1 | 3.0 | 0.7 | 0.5 | . | . | . | . | 11.0 | 0.0 | . | . | . | . | | 77.0 | 124 | + 15 | 12 | 8 | . | . |
| | | Rheinbach | 174 | 5.5 | . | . | . | . | . | . | 5.2 | . | . | . | . | 8.0 | 16.5 | | 16.2 | 3.5 | 2.0 | 0.4 | . | . | . | . | . | 13.8 | . | . | . | . | . | | 71.1 | 113 | + 8 | 10 | 9 | . | . |
| | | Metternich | 126 | 6.7 | . | . | . | . | . | . | . | . | . | . | . | 23.2 | 4.3 | 10.6 | 12.8 | 4.2 | 4.6 | 0.5 | 0.0 | . | . | . | . | 6.3 | . | . | . | . | . | | 73.2 | 118 | + 11 | 9 | 8 | . | . |
| | | Hergarten | 337 | 6.1 | . | . | . | . | . | . | . | . | . | . | 1.1 | 7.2 | 1.3 | 22.1 | 17.9 | 3.5 | 2.9 | 1.3 | 0.7 | . | . | . | . | 18.9 | . | . | . | . | . | | 83.0 | 126 | + 17 | 11 | 10 | . | . |
| | | Erp | 127 | 7.8 | . | . | . | . | . | . | . | . | . | . | . | 9.9 | 0.3 | 13.2 | 17.5 | 6.6 | 3.7 | . | . | . | . | . | . | 6.1 | . | . | . | . | . | | 65.1 | 97 | − 2 | 8 | 7 | . | . |
| | | Oberbolheim | 103 | 7.0 | . | . | . | . | . | . | . | . | . | . | . | 8.1 | 10.5 | 15.8 | 8.5 | 7.2 | . | . | . | . | . | . | . | 6.8 | . | . | . | . | . | | 63.9 | 96 | − 3 | 7 | 7 | . | . |
| | Rhein | Benninghof | 130 | 7.8 | . | . | . | . | . | . | . | . | . | . | . | 8.7 | 0.6 | 7.6 | 14.7 | 3.5 | 3.0 | 0.4 | . | . | . | . | . | 0.8 | . | . | . | 0.4 | . | | 47.5 | 60 | − 32 | 10 | 6 | . | . |
| | | Düsseldorf-Gerresheim | 54 | 8.0 | . | . | . | . | . | . | . | . | . | . | . | 10.9 | 1.5 | 13.5 | 11.5 | 2.3 | 4.3 | . | . | . | . | . | . | 0.5 | . | . | . | 0.8 | . | | 53.3 | 80 | − 13 | 9 | 7 | . | . |
| | | Krefeld (Flugh.) | 34 | 12.8 | . | . | . | . | . | . | 0.0 | . | . | . | 0.0 | 3.7 | 0.7 | 6.3 | 15.8 | 3.8 | 17.3 | 0.3 | . | . | . | . | . | 0.0 | . | . | 0.0 | 0.2 | . | | 60.9 | 100 | 0 | 9 | 6 | . | . |
| | | Duisburg (Bot. Garten) | 42 | 18.4 | . | . | . | . | . | . | 0.0 | . | . | . | . | 7.9 | 2.6 | 5.4 | 13.4 | 1.0 | 4.1 | 0.5 | . | . | . | . | . | 0.0 | . | . | 0.4 | . | . | | 53.7 | 82 | − 12 | 9 | 7 | . | . |

# Tägliche Niederschlagshöhen in Millimetern, gemessen um 7 Uhr morgens



| Flußgebiet | | Ort | Seehöhe m | 1 | 2 | 3 | 4 | 5 | 6 | 7 | 8 | 9 | 10 | 11 | 12 | 13 | 14 | 15 | 16 | 17 | 18 | 19 | 20 | 21 | 22 | 23 | 24 | 25 | 26 | 27 | 28 | 29 | 30 | 31 | Monatssumme mm | Monatssumme % der Norm. | Abweichung v. d. Norm. | Zahl der Tage mit Niederschl. ≧0.1 | Niederschl. ≧1.0 | * ≧0.1 | ≡ |
|---|---|---|---|---|---|---|---|---|---|---|---|---|---|---|---|---|---|---|---|---|---|---|---|---|---|---|---|---|---|---|---|---|---|---|---|---|---|---|---|---|
| Ruhr | Quelle bis Möhne | Brunskappel | 410 | 11.2 | . | . | . | . | . | . | 1.9 | . | . | . | . | 2.4 | 1.1 | 5.6 | 7.1 | 0.7 | 0.7 | 1.4 | . | . | . | . | . | 2.6 | . | . | 0.3 | 3.0 | . | | 38.0 | 44 | − 48 | 12 | 9 | . | . |
| | | Bigge | 329 | 11.9 | . | . | . | . | . | . | 10.9 | . | . | . | . | 3.9 | 5.9 | 7.5 | 10.0 | 3.4 | 0.6 | 0.7 | . | . | . | . | . | 4.1 | . | . | 0.1 | 3.3 | . | | 62.3 | 71 | − 25 | 12 | 9 | . | . |
| | | Enste | 300 | 7.8 | . | . | . | . | . | . | 4.2 | . | . | . | . | 5.3 | 2.3 | 7.5 | 11.6 | 4.2 | 4.3 | 1.3 | . | . | . | . | . | 7.0 | . | . | 0.3 | 3.7 | . | | 61.5 | 74 | − 22 | 12 | 11 | . | . |
| | | Eslohe | 325 | 13.0 | . | . | . | . | . | . | 16.4 | . | . | . | . | 7.2 | 0.9 | 8.9 | 9.1 | 2.8 | 2.0 | 1.3 | . | . | . | . | . | 5.5 | 0.0 | . | 0.0 | 5.4 | . | | 72.5 | 94 | − 5 | 11 | 10 | . | . |
| | | Arnsberg | 260 | 8.0 | . | . | . | . | . | . | 6.1 | . | . | . | . | 4.2 | 1.8 | 8.6 | 19.6 | 4.4 | 8.4 | . | . | . | . | . | . | 3.4 | . | . | 1.4 | 1.6 | . | | 67.5 | 88 | − 9 | 11 | 11 | . | . |
| | | Allendorf | 310 | 11.5 | . | . | . | . | . | . | 3.1 | . | . | . | . | 4.5 | 1.7 | 7.7 | 19.2 | 4.4 | 3.0 | 1.6 | . | . | . | . | . | 7.4 | 0.1 | . | . | 1.9 | . | | 66.1 | 85 | − 12 | 12 | 11 | . | . |
| | | Langscheid | 335 | 10.2 | . | . | . | . | . | . | . | . | . | . | . | 4.4 | 0.3 | 6.8 | 18.5 | 5.2 | 7.6 | 1.8 | . | . | . | . | . | 3.5 | . | . | 1.0 | 1.5 | . | | 60.8 | 75 | − 20 | 11 | 10 | . | . |
| | Möhne | Brilon | 455 | 7.0 | . | . | . | . | . | . | 1.1 | . | . | . | . | 4.6 | 4.8 | 7.0 | 10.9 | 3.8 | 0.4 | 1.1 | . | . | . | . | . | 6.0 | 0.2 | . | 0.4 | 3.4 | 0.5 | | 51.2 | 61 | − 33 | 14 | 10 | . | . |
| | | Warstein | 295 | 5.8 | . | . | . | . | . | . | 3.9 | . | . | . | . | 4.8 | 3.1 | 3.7 | 15.2 | 3.8 | 5.6 | 2.5 | . | . | . | . | . | 1.5 | 0.2 | . | 0.2 | 2.6 | . | | 52.9 | | | 13 | 11 | . | . |
| | | Möhnetalsperre | 185 | 7.0 | . | . | . | . | . | . | . | . | . | . | . | 3.5 | 0.3 | 8.4 | 19.2 | 2.6 | 1.6 | 1.5 | . | . | . | . | . | 1.3 | . | . | . | 3.0 | . | | 41.4 | 53 | − 36 | 10 | 9 | . | . |
| | Ruhr | Neuenrade | 324 | 17.4 | . | . | . | . | . | . | 0.6 | . | . | . | . | 3.8 | 0.7 | 10.3 | 17.2 | 4.5 | 3.5 | 1.1 | . | . | . | . | . | 0.9 | . | . | 0.0 | 1.2 | . | | 61.2 | 76 | − 19 | 11 | 8 | . | . |
| | | Langschede | 116 | 17.2 | . | . | . | . | . | . | . | . | . | . | . | 1.1 | 0.1 | 7.4 | 26.1 | 2.4 | 2.1 | 0.9 | . | . | . | . | . | 2.5 | . | . | . | 1.0 | . | | 60.8 | 88 | − 8 | 10 | 8 | . | . |
| | | Iserlohn | 288 | 21.5 | . | . | . | . | . | . | . | . | . | . | . | 3.8 | 1.8 | 9.2 | 20.5 | 4.5 | 4.5 | 2.3 | . | . | . | . | . | 4.6 | . | . | 0.8 | 1.0 | . | | 74.5 | 94 | − 5 | 11 | 10 | . | . |
| | Lenne | Altastenberg | 780 | 17.7 | . | . | . | . | . | . | . | . | . | . | . | 1.8 | . | . | 9.0 | 3.5 | 2.7 | 1.5 | . | . | . | . | . | 4.9 | . | . | 2.1 | 3.9 | . | | 47.1 | 53 | − 41 | 9 | 9 | . | . |
| | | Fleckenberg | 355 | 13.3 | . | . | . | . | . | . | 0.8 | . | . | . | . | 4.5 | 6.1 | 8.1 | 10.3 | 3.8 | 2.3 | 0.7 | . | . | . | . | . | 3.9 | . | . | 0.0 | 1.1 | . | | 54.9 | 71 | − 22 | 11 | 9 | . | . |
| | | Altenhundem | 305 | 8.5 | . | . | . | . | . | . | 1.0 | . | . | . | . | 4.5 | 3.6 | 9.0 | 9.0 | 2.2 | 2.2 | . | . | . | . | . | . | 2.6 | . | . | 0.5 | . | . | | 42.9 | 57 | − 32 | 10 | 9 | . | . |
| | | Olpe | 346 | 10.6 | . | . | . | . | . | . | 2.2 | . | . | . | . | 5.2 | 8.4 | 2.6 | 17.4 | 5.7 | 0.7 | 0.0 | . | . | . | . | . | 6.6 | . | . | 0.0 | 0.1 | . | | 59.5 | 71 | − 24 | 10 | 8 | . | . |
| | | Pütthof | 440 | 15.7 | . | . | . | . | . | . | 0.9 | . | . | . | . | 7.9 | 2.7 | 12.7 | 7.2 | 4.3 | 2.6 | 0.5 | . | . | . | . | . | 1.4 | . | . | 0.0 | 0.5 | . | | 56.4 | 68 | − 26 | 11 | 8 | . | . |
| | | Attendorn | 250 | 11.0 | . | . | . | . | . | . | 9.2 | . | . | . | . | 6.6 | 1.6 | 10.3 | 5.4 | 1.8 | 3.0 | 0.6 | . | . | . | . | . | 3.1 | . | . | 0.1 | 0.5 | . | | 53.2 | 71 | − 22 | 12 | 9 | . | . |
| | | Serkenrode | 350 | 12.8 | . | . | . | . | . | . | 12.1 | . | . | . | . | 7.8 | 3.2 | 8.3 | 10.4 | 9.3 | 12.0 | 0.3 | . | . | . | . | . | 6.1 | 0.1 | . | 0.1 | 0.3 | 0.2 | | 83.0 | 104 | + 3 | 14 | 9 | . | . |
| | | Herscheid | 438 | 7.0 | . | . | . | . | . | . | 1.3 | . | . | . | . | 5.4 | 10.6 | 3.2 | 17.5 | 8.3 | 7.4 | 0.7 | . | . | . | . | . | 0.5 | . | . | 1.2 | 1.4 | . | | 64.5 | 78 | − 18 | 12 | 10 | . | . |
| | | Lüdenscheid | 447 | 16.3 | . | . | . | . | . | . | 1.3 | . | . | . | . | 6.0 | 3.3 | 12.1 | 15.9 | 7.1 | 8.0 | 0.0 | . | . | . | . | . | 0.0 | 0.0 | . | 0.7 | 1.5 | . | | 72.2 | 78 | − 20 | 10 | 9 | . | . |
| | Volme | Meinerzhagen | 408 | 13.3 | . | . | . | . | . | . | 0.0 | . | . | . | . | 9.2 | 3.0 | 13.0 | 16.9 | 5.8 | 6.0 | 0.4 | . | . | . | . | . | 2.8 | . | . | 0.2 | 0.4 | . | | 71.0 | 84 | − 14 | 11 | 8 | . | . |
| | | Hagen | 165 | 11.7 | . | . | . | . | . | . | . | . | . | . | . | 1.7 | 0.6 | 8.3 | 20.9 | 3.3 | 4.4 | 0.4 | . | . | . | . | . | 0.3 | . | . | 0.0 | 0.8 | . | | 52.4 | 70 | − 22 | 10 | 6 | . | . |
| | | Halver | 422 | 10.9 | . | . | . | . | . | . | 2.7 | . | . | . | . | 5.7 | 4.1 | 12.4 | 16.4 | 6.4 | 6.2 | 1.0 | . | . | . | . | . | 0.3 | . | . | 0.2 | 0.6 | . | | 66.9 | 71 | − 27 | 12 | 9 | . | . |
| | | Ennepetalsperre | 273 | 12.9 | . | . | . | . | . | . | . | . | . | . | . | 2.0 | 4.7 | 10.8 | 24.8 | 5.5 | 5.3 | 0.9 | . | . | . | . | . | 0.4 | . | . | 0.3 | 0.9 | . | | 68.5 | 78 | − 19 | 11 | 7 | . | . |
| | Ruhr | Wengern | 90 | 9.4 | . | . | . | . | . | . | . | . | . | . | . | 2.1 | 8.6 | | 18.3 | 3.6 | 6.8 | 0.7 | . | . | . | . | . | 0.5 | 0.2 | . | 0.0 | 0.4 | . | | 50.6 | 67 | − 25 | 11 | 7 | . | . |
| | | Langenberg | 115 | 9.6 | . | . | . | . | . | . | . | . | . | . | . | 4.4 | 3.3 | 8.0 | 21.8 | 3.3 | 5.0 | 0.9 | . | . | . | . | . | . | . | . | . | . | . | | 56.3 | 65 | − 30 | 8 | 7 | . | . |
| | | Essen-Mülheim | 120 | 13.6 | . | . | . | . | . | . | . | . | . | . | . | 9.2 | 1.4 | 5.2 | 14.9 | 1.4 | 10.5 | 0.6 | . | . | . | . | . | 0.0 | . | 0.0 | 0.4 | 0.0 | . | | 57.2 | 78 | − 16 | 9 | 7 | . | . |
| Ruhr bis Lippe | Emscher | Dortmund-Brünningh. | 106 | 31.5 | . | . | . | . | . | . | . | . | . | . | . | 1.2 | 0.8 | 8.4 | 19.8 | 0.9 | 2.0 | 0.4 | . | . | . | . | . | . | . | . | 0.0 | 0.0 | . | | 65.0 | 90 | − 7 | 8 | 5 | . | . |
| | | Recklinghausen | 101 | 27.6 | . | . | . | . | . | . | . | . | . | . | . | 5.7 | 0.3 | 4.1 | 19.2 | 0.5 | 6.4 | 0.7 | . | . | . | . | . | . | . | . | . | . | . | | 64.5 | 88 | − 9 | 8 | 5 | . | . |
| | Rh. | Bochum (Bergschule) | 83 | 17.6 | . | . | . | . | . | . | . | . | . | . | . | 3.8 | 1.4 | 6.9 | 10.3 | 3.9 | 2.6 | 0.5 | . | . | . | . | . | 0.0 | 0.0 | . | 0.0 | 0.1 | . | | 47.1 | 64 | − 26 | 9 | 7 | . | . |
| | | Dinslaken-Hiesfeld | 33 | 18.5 | . | . | . | . | . | . | 4.0 | . | . | . | . | . | . | 2.1 | 16.0 | 3.8 | 2.5 | 0.4 | . | . | . | . | . | 1.5 | . | . | . | . | . | | 48.8 | 73 | − 18 | 8 | 7 | . | . |
| Lippe | L. | Paderborn | 171 | 9.1 | . | . | . | . | . | . | 1.4 | . | . | . | . | 6.7 | 0.0 | 7.6 | 13.6 | 1.5 | 0.0 | 1.1 | . | . | . | . | . | 6.2 | 0.0 | 0.0 | 1.8 | 0.3 | 0.0 | | 49.3 | 66 | − 25 | 10 | 9 | . | . |
| | Alme | Wewelsburg | 215 | 9.1 | . | . | . | . | . | . | 7.4 | . | . | . | . | 5.9 | 1.3 | 7.0 | 11.3 | 5.1 | 2.1 | 2.0 | . | . | . | . | . | 1.8 | 0.0 | . | 1.1 | 0.2 | . | | 54.3 | 74 | − 19 | 12 | 11 | . | . |
| | | Fürstenberg | 352 | 7.5 | . | . | . | . | . | . | 9.0 | . | . | . | . | 5.0 | 2.0 | 11.0 | 8.0 | 3.0 | 4.5 | 1.0 | . | . | . | . | . | 2.0 | . | . | 1.0 | . | . | | 54.0 | | | 11 | 11 | . | . |
| | | Büren | 212 | *9.0* | . | . | . | . | . | . | 0.2 | . | . | . | . | 4.2 | 0.7 | 8.2 | 8.5 | 4.5 | 0.7 | . | . | . | . | . | . | 3.6 | . | 0.8 | 1.0 | 0.4 | . | | 41.8 | 50 | − 42 | 12 | 7 | . | . |
| | | Atteln | 190 | 4.4 | . | . | . | . | . | . | 6.4 | . | . | . | . | 18.6 | 0.5 | 10.1 | 9.0 | 1.7 | 1.0 | 1.4 | . | . | . | . | . | 1.4 | . | . | 1.0 | 0.9 | . | | 56.4 | | | 12 | 10 | . | . |
| | Lippe | Lippstadt | 76 | 7.7 | . | . | . | . | . | . | 0.9 | . | . | . | . | 5.5 | 0.1 | 7.7 | 6.9 | 0.8 | 1.1 | 0.9 | . | . | . | . | . | 1.8 | 0.0 | . | 0.3 | 1.9 | 0.0 | | 35.6 | 55 | − 30 | 12 | 7 | . | . |
| | | Effeln | 280 | 1.5 | . | . | . | . | . | . | 2.8 | . | . | . | . | 3.8 | . | 5.8 | 16.4 | 3.5 | 1.3 | 2.4 | . | . | . | . | . | 3.3 | . | . | . | 1.8 | . | | 42.6 | 59 | − 30 | 10 | 10 | . | . |
| | | Hovestadt | 70 | 0.9 | . | . | . | . | . | . | . | . | . | . | . | 7.3 | 1.3 | 9.1 | 10.6 | 7.7 | . | . | . | . | . | . | . | . | . | . | . | 1.8 | . | | 38.7 | 61 | − 25 | 7 | 6 | . | . |
| | Ahse | Werl | 90 | 4.6 | . | . | . | . | . | . | . | . | . | . | . | 0.4 | 0.4 | 6.1 | 26.4 | 5.8 | 3.5 | 1.0 | . | . | . | . | . | 12.3 | 0.0 | . | 0.9 | 2.5 | . | | 63.9 | 102 | + 1 | 11 | 8 | . | . |
| | | Hamm | 63 | 5.1 | . | . | . | . | . | . | 0.1 | . | . | . | . | 2.8 | 1.2 | 3.8 | 22.8 | 0.7 | 0.5 | 0.5 | . | . | . | . | . | 2.6 | . | 0.0 | 0.1 | 1.0 | . | | 41.2 | 59 | − 28 | 12 | 7 | . | . |
| | Lippe | Kappenberg | 100 | 16.2 | . | . | . | . | . | . | 1.2 | . | . | . | . | 2.2 | 4.2 | 4.2 | 21.5 | 2.2 | 1.2 | 2.0 | . | . | . | . | . | 0.3 | 0.0 | . | 0.0 | 1.0 | . | | 56.2 | 76 | − 18 | 11 | 10 | . | . |
| | | Lüdinghausen | 58 | 18.1 | . | . | . | . | . | . | 0.7 | . | . | . | . | 3.9 | 0.9 | 17.4 | 8.4 | 2.2 | 0.8 | 0.1 | . | . | . | . | . | 1.8 | . | . | 0.3 | 0.0 | . | | 54.6 | 85 | − 10 | 11 | 6 | . | . |
| | | Dülmen | 67 | 23.5 | . | . | . | . | . | . | 2.3 | . | . | . | . | 6.1 | 1.2 | 6.2 | 20.5 | . | . | . | . | . | . | . | . | . | . | . | . | . | . | | 59.8 | 94 | − 4 | 6 | 6 | . | . |
| | | Hervest-Dorsten | 37 | 23.8 | . | . | . | . | . | . | 1.1 | . | . | . | . | 6.8 | 0.5 | 4.1 | 13.6 | 3.3 | 0.8 | 0.2 | . | . | . | . | . | 0.2 | . | . | 0.2 | 0.0 | . | | 54.8 | 80 | − 14 | 11 | 6 | . | . |
| Lippe b. Grenze | Rhein | Wesel | 24 | 28.8 | . | . | . | . | . | . | 0.2 | . | . | . | . | 3.7 | 5.0 | 4.1 | 10.2 | 2.5 | 1.0 | . | . | . | . | . | . | . | . | 0.2 | . | . | | 55.7 | | | 9 | 7 | . | . |
| | | Rees | 18 | 19.5 | . | . | . | . | . | . | 8.6 | . | . | . | . | 1.1 | 2.6 | 4.0 | 11.0 | 2.1 | 1.4 | . | . | . | . | . | . | 0.6 | . | . | 0.6 | . | . | | 51.5 | 85 | − 9 | 10 | 8 | . | . |
| | | Elten | 18 | 23.3 | . | . | . | . | . | . | 0.5 | . | . | . | . | 4.7 | 1.0 | 2.8 | 1.3 | 2.1 | 2.1 | . | . | . | . | . | . | 0.0 | . | . | 0.4 | . | . | | 38.2 | 56 | − 30 | 9 | 7 | . | . |

**Juni** — **Tägliche Niederschlagshöhen in Millimetern, gemessen um 7 Uhr morgens** — **1942**

| Flußgebiet | | Ort | Seehöhe m | 1 | 2 | 3 | 4 | 5 | 6 | 7 | 8 | 9 | 10 | 11 | 12 | 13 | 14 | 15 | 16 | 17 | 18 | 19 | 20 | 21 | 22 | 23 | 24 | 25 | 26 | 27 | 28 | 29 | 30 | 31 | Monatssumme mm | Monatssumme % der Norm. | Abweichung v. d. Norm. | Zahl der Tage mit Niederschl. ≧ 0.1 | Zahl der Tage mit Niederschl. ≧ 1.0 | Zahl der Tage mit * ≧ 0.1 | Zahl der Tage mit * ▣ |
|---|---|---|---|---|---|---|---|---|---|---|---|---|---|---|---|---|---|---|---|---|---|---|---|---|---|---|---|---|---|---|---|---|---|---|---|---|---|---|---|---|
| **Maas** | | | | | | | | | | | | | | | | | | | | | | | | | | | | | | | | | | | | | | | | | |
| Roer bis Grenze | R. | Monschau-Dreistegen | 420 | 9.1 | . | . | . | . | . | . | 1.7 | . | . | . | 2.8 | 16.3 | 1.5 | 13.7 | 14.1 | 5.8 | 3.9 | 0.5 | . | . | . | . | . | 8.4 | . | . | 0.0 | 1.1 | . | | 78.9 | 89 | − 10 | 12 | 11 | . | . |
| | Urft | Schmidtheim | 568 | 4.7 | . | . | . | . | . | . | 3.3 | . | . | . | 5.5 | 1.9 | . | 14.0 | 14.2 | 4.2 | 2.2 | . | . | . | . | . | 13.5 | . | . | . | 0.2 | . | | 63.6 | 102 | + 1 | 10 | 9 | . | . |
| | | Hollerath | 600 | . | . | . | . | . | . | . | . | . | . | . | 10.6 | 11.8 | 25.3 | 6.2 | 5.4 | 4.8 | 6.1 | . | . | . | . | . | 6.1 | . | . | . | . | . | | 76.3 | 94 | − 5 | 8 | 8 | . | . |
| | | Schleiden | 380 | 4.9 | . | . | . | . | . | . | 6.1 | . | . | . | 0.8 | 12.4 | 0.9 | 14.5 | 14.6 | 3.2 | 2.8 | . | . | . | . | . | 6.2 | . | . | . | . | . | | 66.4 | 92 | − 6 | 10 | 8 | . | . |
| | R. | Drove | 180 | 4.7 | . | . | . | . | . | . | . | . | . | . | . | 6.2 | 0.1 | 26.9 | 13.2 | 4.6 | 2.7 | 3.1 | 0.5 | . | . | . | . | 6.1 | . | . | . | . | . | | 68.1 | 103 | + 2 | 10 | 8 | . | . |
| | Inde | Rötgen (Greppstr.) | 440 | 8.0 | . | . | . | . | . | . | 0.0 | . | . | . | 0.2 | 19.6 | 0.9 | 19.5 | 13.7 | 7.2 | 4.8 | 1.2 | . | . | . | . | 4.6 | 0.0 | . | 0.1 | 1.1 | . | | 80.9 | 92 | − 7 | 12 | 9 | . | . |
| | | Stolberg | 181 | 6.1 | . | . | . | . | . | . | . | . | . | . | . | 11.8 | 0.5 | 19.5 | 18.2 | 8.2 | 3.6 | 1.5 | . | . | . | . | 3.5 | . | . | 0.0 | . | . | | 72.9 | | | 9 | 8 | . | . |
| | R. | Erkelenz | 99 | 11.8 | . | . | . | . | . | . | . | . | . | . | . | 6.6 | 0.1 | 12.6 | 14.5 | 1.0 | 8.4 | 0.2 | . | . | . | . | 0.6 | . | . | . | . | . | | 55.8 | 86 | − 9 | 9 | 6 | . | . |
| | Wurm | Aachen (Met. Obs.) | 202 | 6.9 | . | . | . | . | . | . | . | . | . | . | . | 10.1 | 0.3 | 17.3 | 17.6 | 8.7 | 6.2 | 1.3 | . | . | . | . | 9.2 | 0.2 | . | 0.2 | 0.0 | . | | 78.0 | 104 | + 3 | 11 | 8 | . | . |
| | | Herzogenrath | 163 | 7.4 | . | . | . | . | . | . | . | . | . | . | . | 18.3 | 0.7 | 18.9 | 14.0 | 5.1 | 4.4 | 1.0 | . | . | . | . | 2.3 | . | . | . | . | . | | 72.1 | 99 | − 1 | 9 | 8 | . | . |
| | | Linnich | 80 | 13.9 | . | . | . | . | . | . | . | . | . | . | . | 14.5 | 0.3 | 20.4 | 11.9 | 6.1 | 4.1 | 0.3 | . | . | . | . | 2.1 | . | . | 0.2 | . | . | | 73.8 | 114 | + 9 | 10 | 7 | . | . |
| | R. | Waldenrath | 83 | 12.2 | . | . | . | . | . | . | . | . | . | . | . | 10.1 | 0.9 | 13.5 | 9.5 | 4.8 | 6.7 | 0.1 | . | . | . | . | 0.5 | 0.0 | . | . | . | . | | 58.3 | | | 9 | 6 | . | . |
| | M. | Elmpt | 63 | 21.2 | . | . | . | . | . | . | . | . | . | . | . | 6.2 | 0.7 | 9.1 | 12.1 | 1.2 | 11.9 | 0.4 | . | . | . | . | 0.1 | . | . | . | . | . | | 62.9 | 93 | − 5 | 9 | 6 | . | . |
| | Niers | Jackerath | 108 | 14.3 | . | . | . | . | . | . | . | . | . | . | . | 13.5 | 1.2 | 11.2 | 13.7 | 1.2 | 10.7 | 0.2 | . | . | . | . | 1.7 | . | . | . | 0.1 | . | | 67.8 | | | 10 | 8 | . | . |
| | | München-Gladbach | 73 | 12.3 | . | . | . | . | . | . | . | . | . | . | . | 5.4 | 0.1 | 9.6 | 19.1 | 1.4 | 9.1 | 0.1 | . | . | . | . | . | . | . | 1.5 | . | . | | 58.6 | | | 9 | 7 | . | . |
| | | Bracht | 51 | 9.3 | . | . | . | . | . | . | . | . | . | . | . | 7.3 | 4.2 | 9.5 | 82.4 | 3.8 | 5.2 | . | . | . | . | . | 0.5 | . | . | . | . | . | | 122.2 | 190 | + 58 | 8 | 7 | . | . |
| | | Issum | 27 | 26.5 | . | . | . | . | . | . | . | . | . | . | . | 1.5 | 4.9 | 7.7 | 8.8 | 0.8 | 5.4 | 0.3 | . | . | . | . | . | . | . | 1.2 | . | . | | 57.1 | 88 | − 8 | 9 | 7 | . | . |
| | | Walbeck | 35 | 25.6 | . | . | . | . | . | . | . | . | . | . | . | 0.6 | 0.1 | 16.6 | 8.4 | 3.9 | 5.3 | 0.6 | . | . | . | . | 0.0 | 0.1 | . | 0.4 | . | . | | 61.6 | 90 | − 7 | 10 | 5 | . | . |
| | | Keppeln | 35 | 11.7 | . | . | . | . | . | . | 19.3 | . | . | . | . | 0.6 | 2.5 | 5.8 | 3.8 | 0.7 | 2.6 | . | . | . | . | . | 0.0 | 0.6 | . | 1.3 | . | . | | 48.3 | 75 | − 16 | 9 | 7 | . | . |
| **Donau** | | | | | | | | | | | | | | | | | | | | | | | | | | | | | | | | | | | | | | | | | |
| Quelle bis Iller | Brigach, Breg | Furtwangen | 854 | 8.5 | . | . | . | . | . | . | 4.9 | 2.5 | 3.7 | 2.5 | 15.1 | 13.6 | 10.2 | 6.2 | 12.5 | 13.2 | 1.6 | 0.8 | . | . | . | . | 4.1 | . | . | . | . | . | | 99.4 | 71 | − 41 | 14 | 13 | . | . |
| | | Bubenbach | 937 | 5.7 | . | . | . | . | . | . | 7.5 | 7.4 | 2.5 | 3.7 | 21.5 | 9.0 | 3.0 | 7.0 | 13.2 | 11.9 | 4.6 | . | . | . | . | . | 1.0 | . | . | . | 0.0 | . | | 98.0 | 90 | − 11 | 12 | 12 | . | . |
| | | Oberkirnach | 910 | 7.0 | . | . | . | . | . | . | 1.1 | 1.6 | 2.9 | 3.4 | 16.1 | 13.4 | 5.5 | 7.3 | 11.0 | 7.0 | 1.7 | . | . | . | . | . | 19.7 | . | . | . | . | . | | 97.7 | | | 13 | 13 | . | . |
| | | Donaueschingen | 690 | 4.7 | . | . | . | . | . | . | . | 6.8 | 3.2 | 4.2 | 22.8 | 10.5 | . | 6.1 | 5.7 | 4.7 | 0.8 | . | . | . | . | . | *4.0* | . | . | . | . | . | | 73.5 | 90 | − 8 | 11 | 10 | . | . |
| | Donau | Dürrheim, Bad | 714 | 3.8 | . | . | . | . | . | . | 2.5 | 1.0 | 12.0 | 3.5 | 25.0 | 11.3 | 1.0 | 3.9 | 5.2 | 2.0 | 0.5 | . | . | . | . | . | 4.2 | . | . | . | . | . | | 75.9 | 86 | − 12 | 13 | 12 | . | . |
| | | Riedöschingen | 715 | 8.6 | . | . | . | . | . | . | 0.2 | 4.2 | 7.5 | 11.8 | 7.6 | 18.9 | 0.9 | 6.8 | 9.6 | 3.9 | 0.4 | . | . | . | . | . | . | 9.0 | . | . | 0.9 | . | | 90.3 | | | 14 | 10 | . | . |
| | | Tuttlingen | 647 | 8.4 | . | . | . | . | . | . | 0.2 | 3.7 | 2.9 | 4.9 | 28.1 | 19.3 | 0.6 | 5.2 | 5.8 | 8.7 | 0.5 | . | . | . | . | . | 4.5 | . | . | . | 0.5 | . | | 93.3 | 98 | − 2 | 14 | 10 | . | . |
| | | Fridingen | 625 | 10.2 | . | . | . | . | . | . | 0.8 | 6.2 | 2.7 | 5.0 | 16.0 | 14.4 | 0.5 | 4.8 | 3.1 | 1.2 | . | . | . | . | . | . | 16.4 | . | . | . | 0.6 | . | | 81.9 | 96 | − 3 | 13 | 10 | . | . |
| | | Böttingen | 910 | 6.0 | . | . | . | . | . | . | 0.5 | 4.0 | 12.0 | 4.0 | 23.4 | 11.0 | 4.9 | 5.6 | 7.7 | 5.5 | 0.3 | . | . | . | . | . | 18.4 | . | . | . | 0.6 | . | | 103.9 | 96 | − 4 | 13 | 10 | . | . |
| | | Frohnstetten | 785 | 10.4 | . | . | . | . | . | . | 0.5 | 1.3 | 5.0 | 4.2 | 15.8 | 8.3 | 1.8 | 7.3 | 4.3 | 1.9 | . | . | . | . | . | . | 2.1 | . | . | . | . | . | | 62.9 | 62 | − 39 | 12 | 11 | . | . |
| | | Bärenthal | 668 | 8.0 | . | . | . | . | . | . | 0.7 | 2.7 | 3.9 | 4.1 | 20.6 | 15.8 | 1.5 | 6.0 | 3.7 | 3.1 | 0.8 | . | . | . | . | . | 13.4 | . | . | . | . | . | | 84.3 | 82 | − 18 | 12 | 10 | . | . |
| | Lautchert | Genkingen | 773 | 9.5 | . | . | . | . | . | . | . | 1.1 | 2.1 | 0.6 | 19.7 | 5.8 | 0.3 | 7.5 | 6.2 | 4.4 | 7.1 | . | . | . | . | . | 5.5 | . | . | . | 1.1 | . | | 70.9 | 77 | − 35 | 13 | 11 | . | . |
| | | Trochtelfingen | 700 | 7.6 | . | . | . | . | . | . | 5.0 | 0.2 | 3.2 | 0.5 | 11.8 | 2.5 | 0.5 | 4.8 | 9.9 | 2.7 | 4.2 | . | . | . | . | . | 1.9 | . | . | . | 0.2 | . | | 55.0 | 56 | − 43 | 14 | 10 | . | . |
| | | Bitz | 883 | 11.4 | . | . | . | . | . | . | . | 0.2 | 12.5 | . | 4.3 | 6.2 | 7.1 | 5.4 | 13.2 | 5.8 | 8.4 | 9.7 | . | . | . | . | 5.0 | . | . | . | . | . | | 89.2 | 85 | − 16 | 12 | 11 | . | . |
| | Donau | Otterswang | 610 | 7.0 | . | . | . | . | . | . | *11.2* | 6.9 | 10.5 | 10.2 | 7.5 | 10.0 | 3.5 | 1.5 | 2.7 | 3.2 | . | . | . | . | . | . | 12.3 | 21.5 | . | . | . | . | | 111.0 | 108 | + 8 | 14 | 13 | . | . |
| | | Mengen | 560 | 6.2 | . | . | . | . | . | . | 3.2 | 0.7 | 7.3 | 4.5 | 9.4 | 9.3 | 1.3 | 4.3 | 1.3 | 5.1 | . | . | . | . | . | . | 9.3 | . | . | . | 0.1 | . | | 62.0 | 64 | − 35 | 13 | 11 | . | . |
| | | Ittenhausen | 782 | 6.4 | . | . | . | . | . | . | 47.3 | . | 6.2 | 10.4 | 14.2 | 5.1 | 2.9 | 5.8 | 6.4 | 4.5 | . | . | . | . | . | . | 7.2 | . | . | . | . | . | | 116.4 | | | 11 | 11 | . | . |
| | & Lauter | Münsingen | 721 | 11.4 | . | . | . | . | . | . | 10.2 | 0.2 | 4.5 | 1.0 | 10.9 | 2.4 | 0.9 | 9.3 | 5.6 | 3.3 | 2.2 | . | . | . | . | . | 1.8 | . | . | . | 0.8 | . | | 64.5 | 64 | − 36 | 14 | 11 | . | . |
| | | Frankenhofen | 740 | 10.3 | . | . | . | . | . | . | 0.3 | 0.4 | 3.6 | 3.5 | 12.4 | 8.2 | 3.1 | 4.3 | 12.4 | 1.8 | . | . | . | . | . | . | 2.5 | . | . | . | 0.5 | . | | 63.3 | 63 | − 37 | 13 | 10 | . | . |
| | D. | Ehingen | 514 | 6.8 | . | . | . | . | . | . | 0.9 | 0.4 | 7.1 | 12.9 | 6.5 | 6.9 | . | 6.8 | 13.9 | 2.5 | 2.6 | 1.4 | . | . | . | . | 9.7 | . | . | . | 0.4 | . | | 78.8 | 86 | − 13 | 14 | 11 | . | . |
| | Riß | Biberach | 538 | 5.9 | . | . | . | . | . | . | 1.9 | 0.3 | 5.1 | 6.3 | 12.3 | 5.6 | 6.4 | 2.5 | 6.4 | 11.7 | 0.3 | 0.0 | . | . | . | . | 6.5 | . | . | . | 2.8 | . | | 74.0 | 71 | − 31 | 14 | 12 | . | . |
| | | Schemmerberg | 542 | 8.7 | . | . | . | . | . | . | 2.3 | . | . | 9.6 | 12.0 | . | . | . | 14.6 | . | . | . | . | . | . | . | . | 6.0 | . | . | . | . | | 53.2 | 48 | − 57 | 7 | 7 | . | . |
| | Iller | Ochsenhausen | 613 | 4.5 | 2.7 | . | . | . | . | . | . | 3.3 | 1.4 | 6.4 | 4.0 | 11.3 | 0.2 | 2.4 | 4.2 | 10.0 | . | . | . | . | . | . | 15.2 | . | . | . | 3.5 | . | | 69.1 | 66 | − 35 | 13 | 12 | . | . |
| | | Rot | 606 | 5.9 | 1.3 | . | . | . | . | . | 3.9 | . | 3.8 | 11.3 | 12.1 | 5.0 | 1.6 | 2.4 | 3.3 | 4.9 | . | . | . | . | . | . | 5.7 | . | . | . | 3.6 | . | | 64.8 | 58 | − 48 | 13 | 13 | . | . |

| Flußgebiet | | Ort | Seehöhe m | 1 | 2 | 3 | 4 | 5 | 6 | 7 | 8 | 9 | 10 | 11 | 12 | 13 | 14 | 15 | 16 | 17 | 18 | 19 | 20 | 21 | 22 | 23 | 24 | 25 | 26 | 27 | 28 | 29 | 30 | 31 | Monatssumme mm | Monatssumme % der N. Norm. | Abweichung v. d. Norm. | Zahl der Tage mit Niederschl. ≧ 0.1 | Niederschl. ≧ 1.0 | * ≧ 0.1 | * |
|---|---|---|---|---|---|---|---|---|---|---|---|---|---|---|---|---|---|---|---|---|---|---|---|---|---|---|---|---|---|---|---|---|---|---|---|---|---|---|---|---|---|
| Iller | Obere Iller | Nebelhorn | 1930 | 13.0 | 20.0 | . | . | . | . | . | 2.5 | 3.0 | 7.2 | 2.0 | 4.2 | 3.5 | 10.1 | 10.4 | 8.2 | 8.2 | 3.0 | . | . | . | . | . | . | 12.0 | 12.4 | 0.4 | . | 4.4 | . | | 124.5 | 42 | −172 | 17 | 16 | 8 | 6 |
| | | Birgsau | 950 | 21.0 | 19.8 | . | . | . | . | . | 7.0 | 1.6 | 8.3 | 1.4 | 3.6 | 35.9 | 20.2 | 6.6 | 35.8 | 8.7 | 3.7 | 0.0 | . | . | . | . | . | 7.8 | 8.4 | 0.6 | . | 3.5 | 0.1 | | 194.0 | | | 18 | 16 | 1 | 1 |
| | | Oberstdorf | 816 | 18.5 | 18.3 | . | . | . | . | . | 1.7 | 0.7 | 11.8 | 3.0 | 4.4 | 32.4 | 9.8 | 5.9 | 34.3 | 7.1 | 0.5 | . | . | . | 0.0 | . | . | 10.8 | 7.5 | 0.2 | . | 2.0 | 0.0 | | 168.9 | 80 | − 41 | 17 | 14 | . | . |
| | | Mittelberg | 1353 | 28.6 | 19.5 | . | . | . | . | . | 9.6 | 3.4 | 10.0 | 2.2 | 2.0 | 46.8 | 15.8 | 8.6 | 39.7 | 9.0 | 3.4 | . | . | . | 0.0 | . | . | 10.6 | 13.7 | 0.2 | . | 5.6 | . | | 228.7 | | | 17 | 16 | 3 | 2 |
| | | Riezlern | 1150 | 1.6 | 15.5 | . | . | . | . | . | 4.3 | 2.1 | 11.5 | 3.0 | 1.5 | 18.5 | 14.5 | 6.5 | 11.4 | 10.1 | 2.0 | 0.5 | . | . | . | . | . | 6.8 | 15.3 | 0.1 | . | 3.5 | . | | 121.2 | | | 19 | 16 | 1 | . |
| | | Sonthofen | 735 | 18.6 | 13.7 | . | . | . | . | . | . | 0.3 | 9.3 | 3.9 | 3.9 | 26.7 | 10.4 | 4.5 | 33.1 | 9.1 | . | . | . | . | . | . | . | 14.2 | 1.2 | 0.0 | . | . | . | | 148.9 | | | 13 | 13 | . | . |
| | | Oberjoch | 1136 | 18.6 | 39.9 | . | . | . | . | . | 0.9 | 2.4 | 14.7 | 8.2 | 2.2 | 33.6 | 12.1 | 6.7 | 44.9 | 9.4 | 0.0 | 0.2 | . | . | . | . | . | 16.4 | 2.8 | 0.3 | . | 2.0 | . | | 215.3 | 89 | − 26 | 17 | 14 | 3 | 1 |
| | | Oberdorf, Bad | 850 | 18.5 | 37.3 | . | . | . | . | . | 1.0 | 5.6 | 8.3 | 7.3 | 2.7 | 31.9 | 11.2 | 9.3 | 39.3 | 8.1 | . | . | . | . | . | . | . | 17.1 | . | . | . | 2.3 | . | | 199.9 | 95 | − 10 | 14 | 14 | . | . |
| | | Thalkirchdorf | 737 | 22.4 | 8.0 | . | . | . | . | . | 0.8 | 5.4 | 16.4 | 9.1 | 1.8 | 36.4 | 9.8 | 10.4 | 44.6 | 16.7 | . | . | . | . | . | . | . | 19.8 | 2.2 | 0.0 | . | 1.2 | . | | 205.0 | 110 | + 19 | 15 | 14 | . | . |
| | | Immenstadt | 731 | 34.8 | *10.4* | . | . | . | . | . | 1.1 | 3.4 | 15.0 | 8.1 | 3.8 | 34.8 | 8.1 | 6.4 | 31.3 | 10.6 | 0.0 | . | . | . | . | . | . | 20.3 | 5.5 | 0.2 | 0.0 | 0.2 | . | | 194.0 | 99 | − 2 | 16 | 14 | . | . |
| | | Bodelsberg | 896 | 5.6 | 5.7 | . | . | . | . | . | 4.8 | 0.4 | 5.9 | 11.3 | 1.3 | 18.2 | 0.5 | 2.9 | 14.7 | 6.1 | . | 0.1 | . | . | . | . | . | 18.4 | 7.0 | . | . | 0.9 | 0.3 | | 104.1 | | | 17 | 12 | . | . |
| | Mittlere Iller | Diepholz | 965 | 7.0 | 22.1 | . | . | . | . | . | 2.9 | 3.1 | 7.5 | 10.0 | 2.2 | 28.1 | 3.0 | 7.5 | 32.4 | 10.8 | . | . | . | . | . | . | . | 13.9 | 0.8 | . | . | . | . | | 151.3 | 68 | − 71 | 14 | 13 | . | . |
| | | Martinszell | 745 | 15.2 | 11.2 | . | . | . | . | . | 0.8 | 1.0 | 6.2 | 9.8 | 1.8 | 26.3 | 1.3 | 2.3 | 20.5 | 4.5 | . | . | . | . | . | . | . | 19.9 | 6.6 | . | . | 0.5 | 0.4 | | 128.3 | 79 | − 34 | 16 | 13 | . | . |
| | | Buchenberg | 905 | 14.2 | 15.2 | . | . | . | . | . | 10.8 | 0.8 | 8.2 | 2.5 | 0.8 | 22.8 | 2.2 | 3.0 | 17.0 | 8.9 | . | . | . | . | . | . | . | 10.8 | 5.7 | . | . | 0.6 | . | | 123.5 | 73 | − 47 | 15 | 12 | . | . |
| | | Krugzell | 667 | 14.2 | 9.9 | . | . | . | . | . | 4.6 | 1.5 | 7.2 | 14.7 | 0.1 | 15.4 | 0.0 | 1.7 | 6.4 | 6.1 | 0.3 | . | . | . | . | . | . | 24.0 | 22.9 | 0.0 | . | 2.8 | 0.0 | | 132.8 | 97 | − 4 | 18 | 14 | . | . |
| | | Frauenzell | 731 | 13.3 | . | . | . | . | . | . | 13.7 | 3.0 | 4.6 | 21.7 | 2.7 | 23.4 | 0.8 | 3.1 | 11.6 | 6.9 | . | . | . | . | . | . | . | 13.2 | 25.1 | . | . | 1.2 | . | | 144.3 | 96 | − 6 | 14 | 13 | . | . |
| | | Ittelsburg | 718 | 7.9 | 10.0 | . | . | . | . | . | 6.3 | 1.6 | 2.8 | 17.2 | 1.2 | 16.6 | 0.0 | 2.5 | 12.6 | 7.6 | . | . | . | . | . | . | . | 11.1 | 8.5 | . | . | 4.0 | . | | 109.9 | 83 | − 22 | 14 | 14 | . | . |
| | Untere Iller | Leutkirch | 660 | 8.4 | 2.0 | . | . | . | . | . | 6.3 | 3.1 | 2.3 | 22.7 | 2.1 | 18.3 | 0.5 | 5.3 | 10.5 | 9.1 | 0.0 | 0.0 | . | . | . | . | . | 6.5 | . | 0.0 | . | 0.1 | 0.0 | | 96.2 | | | 14 | 12 | . | . |
| | | Reischenhof | 570 | 4.5 | 1.9 | . | . | . | . | . | . | . | 2.7 | 4.6 | . | 13.0 | 1.7 | 3.0 | 11.0 | 6.1 | . | . | . | . | . | . | . | 5.5 | . | . | . | 2.0 | . | | 56.0 | 55 | − 45 | 11 | 11 | . | . |
| | | Jedesheim | 500 | 7.3 | 2.7 | . | . | . | . | . | . | . | 2.8 | 4.3 | 7.5 | 5.4 | 0.3 | 2.6 | 14.0 | 5.6 | . | . | . | . | . | . | . | *10.0* | . | . | . | 0.3 | . | | 58.8 | 65 | − 32 | 12 | 10 | . | . |
| Iller bis Lech | Blau | Westerheim | 815 | 20.9 | 0.5 | . | . | . | . | . | . | . | 5.7 | 0.2 | 12.6 | 2.2 | 0.2 | 15.2 | 3.4 | 3.1 | 2.9 | . | . | . | . | . | . | 2.3 | . | . | . | 1.9 | . | | 71.1 | | | 13 | 10 | . | . |
| | | Seißen | 707 | 9.4 | . | . | . | . | . | . | 7.9 | . | 4.5 | 5.1 | 16.0 | 6.7 | . | 8.5 | 4.5 | 3.3 | 1.8 | . | . | . | . | . | . | 0.9 | . | . | . | 0.5 | . | | 68.1 | 74 | − 24 | 12 | 10 | . | . |
| | | Merklingen | 700 | 9.9 | . | . | . | . | . | . | . | . | 5.5 | 1.2 | 8.8 | 3.2 | 0.8 | 8.3 | 2.3 | 2.0 | 4.3 | . | . | . | . | . | . | 2.0 | . | . | . | 1.1 | . | | 49.4 | | | 12 | 11 | . | . |
| | | Ulm | 495 | 8.9 | 0.7 | . | . | . | . | . | 0.1 | . | 5.5 | 9.9 | 9.0 | 4.7 | 1.2 | 3.4 | 3.6 | 2.2 | 2.4 | 2.3 | . | . | . | . | . | 3.8 | . | . | . | 2.7 | . | | 60.4 | 67 | − 30 | 15 | 13 | . | . |
| | D. | Weißenhorn | 506 | 11.4 | 0.7 | . | . | . | . | . | 0.1 | 0.4 | 3.9 | 6.3 | 12.0 | 5.3 | 0.0 | 3.3 | 12.1 | 5.7 | 0.3 | . | . | . | . | . | . | 4.7 | . | . | . | 1.4 | . | | 67.6 | 72 | − 26 | 14 | 10 | . | . |
| | Günz | Obergünzberg | 738 | 10.3 | 21.7 | . | . | . | . | . | 6.4 | 1.5 | 4.9 | 14.8 | 0.2 | 18.7 | . | 2.7 | 14.8 | 8.4 | 0.7 | . | . | . | . | . | . | 16.4 | 6.0 | . | . | 8.6 | . | | 136.1 | 94 | − 9 | 15 | 13 | . | . |
| | | Ottobeuren | 660 | 5.4 | 9.1 | . | . | . | . | . | 7.9 | 0.5 | 3.8 | 14.5 | 0.8 | 15.3 | 2.0 | 4.4 | 2.0 | 3.8 | 0.3 | . | . | . | . | . | . | 6.8 | . | . | . | 0.3 | . | | 76.9 | 62 | − 48 | 15 | 11 | . | . |
| | | Arlesried | 650 | 11.2 | 9.9 | . | . | . | . | . | 2.1 | 0.0 | 1.5 | 10.1 | 2.2 | 17.2 | 1.7 | 4.2 | 3.3 | 21.2 | . | . | . | . | . | . | . | 10.5 | . | . | . | 1.2 | . | | 96.3 | 83 | − 20 | 13 | 13 | . | . |
| | | Leipheim | 475 | 11.9 | 0.4 | . | . | . | . | . | 0.1 | 1.2 | 6.4 | 4.7 | 7.5 | 5.4 | 0.2 | 3.4 | 8.7 | 4.9 | 0.0 | . | . | . | . | . | . | 6.4 | . | . | . | 0.4 | . | | 61.6 | 61 | − 39 | 14 | 10 | . | . |
| | Mindel | Mindelheim | 607 | 9.7 | 19.9 | . | . | . | . | . | 1.6 | . | 4.1 | 13.5 | 0.5 | 12.1 | . | 4.5 | 2.2 | 33.5 | 2.9 | . | . | . | . | . | . | 3.5 | . | . | . | 0.7 | . | | 108.7 | 96 | − 4 | 13 | 11 | . | . |
| | | Röfingen | 474 | 12.4 | 6.0 | . | . | . | . | . | 1.8 | 2.0 | 5.0 | 4.5 | 11.0 | 10.0 | 0.8 | 3.5 | 10.4 | 11.0 | 0.2 | . | . | . | . | . | . | 5.4 | . | . | . | 0.4 | . | | 84.4 | 88 | − 12 | 15 | 12 | . | . |
| | | Krumbach | 514 | 8.5 | 16.2 | . | . | . | . | . | 0.0 | . | 3.4 | 4.2 | 8.1 | 9.7 | 1.6 | 2.4 | 15.0 | 4.1 | . | . | . | . | . | . | . | 15.3 | . | . | . | 2.0 | . | | 90.5 | 92 | − 8 | 12 | 12 | . | . |
| | Brenz | Heidenheim | 494 | 16.1 | 6.5 | . | . | . | . | . | 0.2 | 0.0 | 3.7 | 0.1 | 7.9 | 5.0 | 2.4 | 13.1 | 8.6 | 1.3 | . | . | . | . | . | . | . | . | . | . | . | . | . | | 64.9 | 79 | − 17 | 11 | 9 | . | . |
| | | Ettlenschieß | 656 | 13.1 | . | . | . | . | . | . | . | . | 5.9 | . | 7.6 | 6.0 | 2.0 | 9.6 | 4.2 | 1.8 | 3.5 | . | . | . | . | . | . | 1.1 | . | . | . | 2.5 | . | | 57.3 | 69 | − 26 | 11 | 11 | . | . |
| | | Gundelfingen | 440 | 11.5 | | . | . | . | . | . | *1.5* | . | 4.8 | 7.5 | 8.3 | 6.5 | 5.8 | 0.7 | 10.1 | 0.2 | . | . | . | . | . | . | . | 2.5 | . | . | . | 0.5 | . | | 59.9 | 65 | − 33 | 13 | 9 | . | . |
| | Donau | Eglingen | 549 | 10.8 | 6.2 | . | . | . | . | . | 5.2 | . | 4.7 | . | 8.2 | 4.2 | 17.2 | 8.6 | 6.7 | 0.4 | 0.8 | . | . | . | . | . | . | 2.4 | . | . | . | 1.8 | . | | 77.2 | 99 | − 1 | 13 | 11 | . | . |
| | | Blindheim (Bhf.) | 416 | 6.4 | 9.6 | . | . | . | . | . | . | . | 6.1 | 0.8 | 6.2 | 3.1 | 2.7 | 8.1 | 7.4 | 1.4 | . | . | . | . | . | . | . | 13.8 | . | . | . | 0.9 | . | | 66.5 | | | 12 | 10 | . | . |
| | | Stillnau | 430 | 9.7 | 9.8 | . | . | . | . | . | . | . | . | 5.9 | 2.9 | 7.8 | 1.4 | 10.4 | 7.4 | 0.8 | . | . | . | . | . | . | . | 4.2 | . | . | . | 4.1 | . | | 64.4 | | | 11 | 10 | . | . |
| | Wörnitz | Wörnitz | 488 | 15.4 | 3.9 | . | . | . | . | . | 4.0 | 2.0 | 0.2 | 0.8 | 7.3 | 3.4 | . | 10.5 | 2.0 | 1.6 | 0.1 | . | . | . | . | . | . | 0.9 | . | . | . | 1.1 | . | | 53.2 | 84 | − 10 | 14 | 10 | . | . |
| | | Karlsholz | 512 | 14.0 | 5.9 | . | . | . | . | . | 0.7 | . | 2.2 | 6.8 | 14.1 | 2.3 | 0.3 | 13.3 | 0.8 | 1.6 | 0.7 | . | . | . | . | . | . | . | . | . | . | 7.9 | . | | 80.6 | | | 13 | 9 | . | . |
| | | Öttingen | 420 | 5.9 | 12.9 | . | . | . | . | . | 3.5 | . | 2.8 | 1.2 | 7.5 | 3.2 | 1.1 | 10.5 | 1.5 | 1.0 | 0.0 | 0.0 | . | . | . | . | . | 0.0 | . | . | . | 4.8 | 0.0 | | 55.9 | | | 12 | 12 | . | . |
| | | Bopfingen | 470 | 21.1 | 4.1 | . | . | . | . | . | . | . | 4.7 | 0.9 | 8.3 | 4.0 | 0.9 | 14.4 | 5.2 | 3.1 | 3.2 | . | . | . | . | . | . | . | . | . | . | 3.7 | . | | 73.6 | 88 | − 10 | 12 | 10 | . | . |
| | | Möttingen | 413 | 6.2 | 9.2 | . | . | . | . | . | . | . | 3.7 | 0.4 | 6.3 | 3.3 | 7.9 | 11.7 | 2.8 | 1.3 | . | . | . | . | 0.2 | . | . | . | . | . | . | 2.4 | . | | 55.4 | 77 | − 16 | 12 | 10 | . | . |
| | | Donauwörth | 415 | 6.0 | 9.3 | . | . | . | . | . | 0.0 | 0.0 | 6.0 | 1.3 | 6.3 | 2.7 | 1.6 | 7.8 | 10.0 | 1.2 | . | 0.4 | 0.0 | . | . | . | . | 0.7 | . | . | . | 1.3 | 0.0 | | 54.6 | 68 | − 26 | 13 | 11 | . | . |
| | Donau | Ziemetshausen | 485 | 9.0 | 18.1 | . | . | . | . | . | . | . | 2.7 | 3.4 | 5.4 | 11.6 | 1.5 | 2.7 | 8.2 | 7.1 | . | . | . | . | . | . | . | 14.0 | . | . | . | 0.5 | 1.3 | | 85.5 | | | 13 | 12 | . | . |
| | | Bliensbach | 437 | 5.4 | 8.5 | . | . | . | . | . | 1.3 | 0.4 | 3.6 | 1.5 | 13.1 | 5.2 | 0.2 | 4.2 | 15.7 | 5.4 | . | . | . | . | . | . | . | 1.5 | 0.2 | . | . | 1.9 | 0.1 | | 68.2 | 83 | − 14 | 16 | 12 | . | . |
| | | Kreppen | 460 | 8.2 | 14.4 | 8.3 | . | . | . | . | 2.5 | 9.3 | 7.1 | 4.8 | 3.9 | 6.2 | 9.1 | 7.6 | 8.2 | 7.9 | . | . | . | . | . | . | . | 17.8 | 0.4 | . | . | 0.7 | . | | 116.4 | 117 | + 17 | 16 | 14 | . | . |
| Lech | Grenze bis Wertach | Fallmühle | 928 | 20.0 | 23.0 | . | . | . | . | . | . | 0.5 | 13.0 | 5.5 | 3.0 | 27.5 | | 35.0 | | 10.5 | 0.5 | 0.5 | . | . | . | . | . | 14.5 | 8.5 | . | . | 2.5 | 3.0 | | 167.5 | 78 | − 47 | 17 | 14 | . | . |
| | | Horn | 794 | 15.1 | 26.5 | . | . | . | . | . | 0.5 | 1.4 | 33.0 | 6.5 | 7.3 | 30.1 | 7.8 | 7.0 | 23.6 | 3.5 | 0.4 | 0.2 | . | . | . | . | . | 25.0 | 25.1 | 0.2 | . | 11.0 | 7.3 | | 231.5 | | | 19 | 15 | . | . |
| | | Neuschwanstein | 965 | 16.1 | 28.6 | . | . | . | . | . | 0.5 | 3.0 | 16.9 | 5.3 | 7.2 | 25.2 | 5.6 | 6.0 | 29.1 | 2.7 | 0.5 | . | . | . | . | . | . | 11.0 | 28.8 | . | . | 15.1 | 4.8 | | 206.4 | 94 | − 13 | 17 | 15 | . | . |
| | | Buching | 810 | 15.8 | 30.1 | . | . | . | . | . | 0.7 | 1.9 | 4.4 | 6.3 | 4.6 | 19.7 | 3.9 | 7.0 | 20.3 | 2.5 | 0.3 | . | . | . | . | . | . | 14.3 | 12.3 | . | . | 8.8 | 0.6 | | 153.5 | 78 | − 44 | 17 | 14 | . | . |
| | | Steingaden | 774 | 11.1 | 28.8 | . | . | . | . | . | 3.7 | 0.7 | 23.4 | 11.8 | 2.4 | 16.7 | 4.4 | 3.5 | 20.3 | 3.8 | 0.9 | . | . | . | . | . | . | 8.8 | 2.7 | . | . | 4.9 | 2.9 | | 150.8 | 80 | − 37 | 17 | 15 | . | . |

# Juni — Tägliche Niederschlagshöhen in Millimetern, gemessen um 7 Uhr morgens — 1942

| Flußgebiet | | Ort | See-höhe m | 1 | 2 | 3 | 4 | 5 | 6 | 7 | 8 | 9 | 10 | 11 | 12 | 13 | 14 | 15 | 16 | 17 | 18 | 19 | 20 | 21 | 22 | 23 | 24 | 25 | 26 | 27 | 28 | 29 | 30 | 31 | Monatssumme mm | Monatssumme % der Norm. | Abweichung v. d. Norm. | Zahl der Tage mit Niederschl. ≥0.1 | Niederschl. ≥1.0 | * ≥0.1 | ⊠ |
|---|---|---|---|---|---|---|---|---|---|---|---|---|---|---|---|---|---|---|---|---|---|---|---|---|---|---|---|---|---|---|---|---|---|---|---|---|---|---|---|---|
| Lech | Grenze bis Wertach | Apfeldorf | 664 | 6.1 | 32.2 | . | . | . | . | . | 2.5 | . | 16.5 | 10.4 | 4.7 | 11.2 | 1.8 | 3.5 | 8.0 | 3.8 | . | 0.8 | . | . | . | . | . | 2.0 | 11.5 | . | . | 4.4 | . | | 119.4 | | | 15 | 14 | . | . |
| | | Denklingen | 700 | 15.5 | 28.2 | . | . | . | . | . | 12.4 | . | 13.3 | 10.7 | 0.9 | 15.6 | 0.0 | 3.5 | 6.1 | 4.3 | . | 2.7 | . | . | . | . | . | 1.8 | 0.9 | . | . | 2.9 | . | | 118.8 | 83 | − 24 | 14 | 12 | . | . |
| | | Landsberg a. L. | 587 | 9.6 | 16.2 | . | . | . | . | . | 1.2 | . | 4.5 | 9.4 | 3.0 | 9.0 | 0.5 | 1.6 | 7.2 | 13.6 | 0.0 | 0.0 | . | . | . | . | . | 2.3 | 0.2 | . | . | 0.7 | 0.5 | | 79.5 | 67 | − 39 | 15 | 11 | . | . |
| | | Lechfeld | 550 | 10.0 | 14.4 | . | . | . | . | . | 0.4 | 0.8 | 3.3 | 6.4 | 1.9 | 7.3 | 1.6 | 2.3 | 11.6 | 11.7 | . | . | . | . | . | . | . | 8.4 | . | . | . | 0.2 | 0.0 | | 80.3 | | | 14 | 11 | . | . |
| | | Issing | 720 | 7.7 | 22.7 | . | . | . | . | . | 8.7 | 0.3 | 12.5 | 8.5 | 2.1 | 10.2 | 1.5 | 2.4 | 7.8 | 7.3 | 4.6 | 0.9 | . | . | . | . | . | 1.2 | . | . | . | 4.0 | . | | 102.4 | 77 | − 31 | 16 | 14 | . | . |
| | | Augsburg-St. Stefan | 490 | 10.8 | 6.8 | . | . | . | . | . | . | 3.8 | 1.2 | 2.5 | 3.3 | 9.8 | 0.7 | 5.8 | 11.5 | 1.2 | . | . | . | . | . | . | . | 7.4 | . | . | . | . | 1.2 | | 66.0 | 67 | − 33 | 13 | 12 | . | . |
| | Wertach | Wertach | 915 | 22.7 | 28.8 | . | . | . | . | . | 2.3 | 1.6 | 14.0 | 8.6 | 4.2 | 13.6 | 3.9 | 7.3 | 31.7 | 9.4 | 0.2 | . | . | . | . | . | . | 26.1 | 9.2 | . | . | 1.4 | 2.0 | | 187.0 | 81 | − 43 | 17 | 10 | . | . |
| | | Görisried | 804 | 13.3 | 27.1 | . | . | . | . | . | 1.6 | 1.3 | 8.9 | 14.7 | 2.3 | 19.4 | 2.3 | 2.0 | 21.2 | 6.5 | 0.0 | 0.1 | . | . | . | . | . | 14.0 | 5.0 | . | . | 9.7 | 0.1 | | 149.5 | | | 17 | 15 | . | . |
| | | Mittersulzberg | 909 | 30.6 | 16.4 | . | . | . | . | . | 1.5 | 2.3 | 19.5 | 8.3 | 3.5 | 17.4 | 3.6 | 3.4 | 17.5 | 5.2 | 0.5 | 1.2 | . | . | 0.0 | . | . | 20.5 | 4.2 | . | . | 13.5 | . | | 169.1 | 88 | − 24 | 17 | 16 | . | . |
| | | Unterthingau | 772 | 13.7 | 24.8 | . | . | . | . | . | 3.4 | 1.6 | 9.2 | 15.1 | 2.0 | 16.4 | 1.0 | 2.2 | 19.3 | 7.9 | 3.2 | . | . | . | . | . | . | 7.4 | 2.7 | . | . | 6.8 | 1.3 | | 138.0 | 82 | − 30 | 17 | 17 | . | . |
| | | Kaufbeuren | 700 | 15.3 | 26.1 | . | . | . | . | . | 2.9 | 1.5 | 8.3 | 13.2 | 2.2 | 8.3 | 0.3 | 0.6 | 13.2 | 5.6 | . | 2.8 | . | . | . | . | . | 4.5 | 1.8 | . | . | 0.0 | . | | 106.6 | 81 | − 25 | 15 | 13 | . | . |
| | | Ingenried | 660 | 7.1 | 27.8 | . | . | . | . | . | 12.5 | . | 4.5 | 9.8 | | 11.2 | . | 3.5 | 3.3 | 4.0 | . | . | . | . | . | . | . | 5.0 | . | . | . | 2.0 | . | | 90.7 | 81 | − 21 | 12 | 12 | . | . |
| | | Türkheim | 599 | 6.5 | 28.2 | . | . | . | . | . | 3.8 | . | 4.2 | 11.5 | 1.2 | 10.1 | 1.8 | 3.5 | 22.8 | 3.5 | 1.2 | . | . | . | . | . | . | 4.8 | . | . | . | 2.7 | . | | 105.8 | 90 | − 12 | 14 | 14 | . | . |
| | | Auerberg | 1055 | 15.2 | 21.1 | . | . | . | . | . | 2.5 | 0.5 | 8.6 | 12.2 | 1.7 | 17.2 | 0.5 | 5.9 | 16.9 | 1.6 | . | . | . | . | . | . | . | 11.7 | 7.1 | . | . | 6.5 | 0.3 | | 129.5 | 76 | − 41 | 16 | 13 | . | . |
| | | Krottenhill | 885 | 10.0 | 19.5 | . | . | . | . | . | . | 2.9 | 14.5 | . | 3.4 | 13.2 | 2.1 | 6.7 | 14.2 | 7.3 | . | . | . | . | . | . | . | 12.0 | . | . | . | 9.4 | 5.1 | | 120.3 | 73 | − 45 | 13 | 13 | . | . |
| | | Hiltenfingen | 558 | 8.4 | 27.9 | . | . | . | . | . | 1.0 | 1.2 | 2.3 | 5.3 | 0.3 | 9.2 | 3.1 | 6.3 | 10.4 | 9.3 | . | . | . | . | . | . | . | 6.2 | 0.3 | . | . | 1.6 | . | | 92.8 | 90 | − 10 | 15 | 13 | . | . |
| | | Holzhausen | 610 | 16.0 | 15.8 | . | . | . | . | . | 1.1 | 0.1 | 5.1 | 7.4 | 3.6 | 8.8 | 0.2 | 4.1 | 6.5 | 17.9 | . | . | . | . | . | . | . | 2.4 | 1.0 | . | . | 4.0 | . | | 94.0 | 78 | − 27 | 15 | 13 | . | . |
| | L. | Rain a. L. | 402 | 6.1 | 4.1 | . | . | . | . | . | 1.2 | . | 2.8 | 2.4 | 9.2 | 3.9 | 0.8 | 5.2 | 2.3 | 4.4 | . | . | . | . | . | . | . | 0.6 | . | . | . | 3.8 | . | | 46.8 | 65 | − 25 | 13 | 11 | . | . |
| Lech bis Nab | Lech bis Paar | Neuburg a. D. | 388 | 5.6 | 1.4 | . | . | . | . | . | 0.1 | . | 3.2 | 0.2 | 8.3 | 6.0 | 1.6 | 6.4 | 15.0 | 7.3 | . | . | . | . | . | . | . | 0.1 | 0.0 | . | . | 2.5 | 1.4 | | 59.1 | 76 | − 19 | 14 | 11 | . | . |
| | | Ammerfeld | 510 | 4.5 | 2.5 | . | . | . | . | . | 3.2 | . | . | 13.5 | | 2.8 | 5.2 | 7.5 | 14.2 | 2.7 | . | . | . | . | . | . | . | . | . | . | . | 3.2 | . | | 59.3 | 80 | − 15 | 11 | 11 | . | . |
| | | Ingolstadt | 371 | 2.4 | 1.0 | . | . | . | . | . | 1.3 | . | 2.1 | 0.2 | 4.5 | 5.8 | 0.6 | 3.0 | 12.1 | 4.5 | . | . | . | . | . | . | . | . | . | . | . | 2.9 | 9.6 | | 50.0 | 62 | − 30 | 13 | 11 | . | . |
| | Paar | Freienried | 529 | 9.5 | 6.6 | . | . | . | . | . | . | . | 0.5 | 5.1 | 1.3 | 8.1 | 0.8 | 1.3 | 16.5 | 3.5 | 0.1 | . | . | . | . | . | . | 2.7 | . | . | . | 2.1 | . | | 58.1 | | | 13 | 11 | . | . |
| | | Pörnbach | 400 | 6.0 | 3.8 | . | . | . | . | . | 2.7 | 0.7 | 1.6 | 1.6 | 2.7 | 5.5 | . | 3.3 | 23.4 | 2.6 | . | . | . | . | . | . | . | 0.5 | . | . | . | 3.9 | 0.1 | | 58.4 | 62 | − 35 | 14 | 11 | . | . |
| | | Ludwigsmoos | 380 | 4.4 | 1.2 | . | . | . | . | . | . | . | 1.9 | 1.2 | 7.8 | 8.0 | . | 4.7 | 12.2 | 5.0 | . | . | . | . | . | . | . | 2.3 | . | . | . | 4.6 | . | | 53.3 | | | 11 | 11 | . | . |
| | Ilm | Scheyern | 481 | 8.7 | 8.6 | . | . | . | . | . | 1.1 | 3.6 | 0.8 | 3.0 | 0.0 | 3.7 | 1.9 | 3.3 | 21.2 | 4.6 | . | . | . | . | . | . | . | 3.5 | . | . | . | 7.0 | 3.1 | | 74.1 | 71 | − 31 | 14 | 13 | . | . |
| | | Geisenfeld | 384 | 3.5 | 2.1 | . | . | . | . | . | . | 0.5 | 0.4 | 0.2 | 0.4 | 3.1 | . | 3.1 | 6.7 | 22.6 | . | . | . | . | . | . | . | . | . | . | . | 3.4 | 0.0 | | 46.0 | 50 | − 46 | 11 | 7 | . | . |
| | D. | Neustadt a. D. | 350 | 5.6 | 0.0 | . | . | . | . | . | . | . | 1.1 | 0.0 | 2.2 | 3.4 | 1.0 | 2.7 | 9.9 | 12.2 | . | . | . | . | . | . | . | . | . | . | . | 1.6 | . | | 39.7 | 49 | − 41 | 9 | 9 | . | . |
| | Altmühl | Elbersroth | 450 | 14.3 | 7.9 | . | . | . | . | . | 2.7 | 0.4 | 1.5 | 0.3 | 9.2 | 3.8 | 0.7 | 9.3 | 2.5 | 1.0 | 7.2 | 0.1 | . | . | . | . | . | . | . | . | . | 1.3 | . | | 62.2 | 100 | 0 | 15 | 11 | . | . |
| | | Burk | 470 | 12.1 | 7.8 | . | . | . | . | . | 7.8 | . | 2.7 | 0.3 | 12.1 | 3.8 | 3.0 | 11.1 | 0.4 | 1.7 | 3.0 | 0.1 | . | . | . | . | . | 0.2 | . | . | . | 1.1 | . | | 67.2 | 94 | − 4 | 15 | 11 | . | . |
| | | Gunzenhausen | 420 | 6.1 | 8.2 | . | . | . | . | . | 5.2 | . | 2.1 | 0.6 | 6.4 | 3.6 | 0.0 | 8.5 | 1.6 | 2.5 | . | . | . | . | . | . | . | 1.1 | . | . | . | 0.5 | . | | 46.4 | 58 | − 33 | 12 | 10 | . | . |
| | | Rehlingen | 457 | 5.0 | 12.0 | . | . | . | . | . | 0.8 | . | 4.0 | 1.2 | 5.1 | 4.7 | 1.4 | 7.8 | 5.5 | 3.0 | . | . | . | . | . | . | . | 4.7 | 0.5 | . | . | 2.0 | . | | 57.7 | 78 | − 16 | 14 | 12 | . | . |
| | | Eichstätt | 388 | 3.3 | 2.5 | . | . | . | . | . | 1.1 | . | 5.3 | 0.4 | 3.5 | 3.2 | 0.1 | 5.8 | 7.9 | 0.4 | 3.4 | 0.6 | . | . | . | . | . | 1.4 | . | . | . | 1.0 | . | | 39.9 | 54 | − 34 | 14 | 11 | . | . |
| | | Freystadt/Opf. | 407 | 3.2 | 1.6 | . | . | . | . | . | 3.2 | 3.2 | 2.1 | 2.0 | 8.2 | 2.2 | . | 6.8 | 4.8 | 1.1 | 0.2 | . | . | . | . | . | . | 0.0 | 0.0 | . | . | 3.1 | . | | 41.7 | | | 13 | 12 | . | . |
| | | Thalmässing | 410 | 5.7 | . | . | . | . | . | . | . | 1.1 | 3.8 | 1.8 | 5.1 | 1.3 | 0.3 | 9.5 | 3.2 | 3.7 | 0.2 | . | . | . | . | . | . | 0.3 | . | . | . | 4.6 | . | | 40.6 | 47 | − 47 | 13 | 10 | . | . |
| | | Mühlhausen | 400 | 3.4 | 1.4 | . | . | . | . | . | . | 0.6 | 2.8 | 1.0 | 5.0 | 1.4 | . | 8.2 | 4.6 | 1.7 | . | . | . | . | . | . | . | . | 0.3 | . | 2.6 | . | | 33.0 | | | 12 | 10 | . | . |
| | | Daßwang | 521 | 6.5 | . | . | . | . | . | . | 3.5 | 4.5 | 1.3 | 6.5 | 3.2 | 5.4 | 1.7 | 8.0 | 2.0 | 0.5 | . | . | . | . | . | . | . | . | 0.2 | . | . | 3.5 | . | | 46.8 | 66 | − 24 | 13 | 11 | . | . |
| | | Dietfurt a. A. | 364 | 4.9 | 0.9 | . | . | . | . | . | 0.9 | 0.7 | 2.7 | 0.0 | 3.2 | 2.3 | 0.1 | 2.0 | 7.9 | 3.5 | 0.7 | . | . | . | . | . | . | 0.2 | 0.8 | . | . | 3.8 | 0.3 | | 34.9 | 51 | − 34 | 16 | 8 | . | . |
| | Altmühl bis Nab | Kelheim | 350 | 5.4 | 0.5 | . | . | . | . | . | 0.0 | 1.2 | 2.8 | 0.5 | 1.5 | 4.0 | 3.8 | 2.8 | 8.8 | 1.6 | . | . | . | . | . | . | . | . | . | . | . | 1.4 | . | | 34.3 | 47 | − 38 | 12 | 10 | . | . |
| | | Velburg | 510 | 16.4 | 1.3 | . | . | . | . | . | 1.4 | 4.2 | 2.1 | 5.9 | 2.6 | 2.9 | 2.6 | 1.7 | 5.1 | 2.9 | 1.0 | . | . | . | . | . | . | . | . | . | . | 20.1 | . | | 70.2 | 93 | − 5 | 14 | 14 | . | . |
| | | Painten | 498 | 7.1 | 0.4 | . | . | . | . | . | . | . | . | 2.1 | 2.6 | 10.4 | 0.7 | . | 5.7 | 10.4 | 3.1 | . | . | . | . | . | . | . | . | . | . | . | . | | 42.5 | 56 | − 34 | 9 | 7 | . | . |
| Nab | Waldnab | Bärnau | 600 | 4.8 | 2.7 | . | . | . | . | . | . | 5.0 | 0.0 | 1.8 | 3.1 | 0.1 | 1.4 | 1.5 | 1.1 | 4.3 | . | . | . | . | . | . | . | . | . | . | . | 0.5 | . | | 26.3 | 31 | − 59 | 11 | 9 | . | . |
| | | Tirschenreuth | 500 | 2.0 | 1.5 | . | . | . | . | . | . | 3.2 | 2.9 | 2.6 | 4.2 | 0.5 | 13.0 | 0.6 | 4.5 | 5.2 | . | . | . | . | . | . | . | . | . | . | . | 0.2 | . | | 40.4 | 63 | − 24 | 12 | 9 | . | . |
| | | Brand i. Opf. | 576 | 8.3 | 1.5 | . | . | . | . | . | . | 0.5 | . | 4.5 | 8.0 | 2.5 | 3.2 | 3.8 | 2.0 | 5.0 | 9.0 | 0.5 | . | . | . | . | . | . | . | . | . | 1.0 | . | | 49.8 | 63 | − 29 | 13 | 11 | . | . |
| | | Steinwald-Waldhaus | 822 | 5.9 | 5.1 | . | . | . | . | . | . | 0.0 | . | 6.0 | 6.1 | 2.2 | 5.3 | 7.1 | 4.0 | 3.0 | 3.1 | . | . | . | . | . | . | . | . | . | . | 0.4 | . | | 48.2 | 53 | − 42 | 11 | 10 | . | . |
| | | Erbendorf | 510 | 3.5 | 3.7 | . | . | . | . | . | . | . | 0.0 | 2.4 | 6.1 | 0.6 | 6.6 | 3.6 | 3.0 | 4.4 | 4.1 | 0.5 | . | . | . | . | . | . | . | . | . | 1.2 | . | | 39.7 | 48 | − 43 | 12 | 10 | . | . |
| | | Flossenbürg | 620 | 6.8 | | . | . | . | . | . | 0.0 | 4.4 | . | 4.2 | 3.6 | 2.5 | . | 5.7 | 3.4 | 2.9 | . | 2.8 | . | . | . | . | . | . | . | . | . | 1.7 | . | | 38.0 | 52 | − 35 | 10 | 10 | . | . |
| | | Weiden | 398 | 3.7 | 1.1 | . | 0.9 | . | . | . | . | 1.2 | . | . | 4.4 | 0.2 | 0.1 | 3.8 | . | 11.1 | 0.0 | . | . | . | . | . | . | . | . | . | . | 1.8 | . | | 28.3 | 42 | − 38 | 10 | 7 | . | . |
| | Heidenab | *Kemnath* | *456* | *5.1* | *0.2* | . | . | . | . | . | . | *0.1* | . | *4.8* | *5.2* | *2.2* | *6.8* | *6.3* | *1.2* | *2.4* | *1.3* | . | . | . | . | . | . | . | . | . | . | *2.8* | *0.1* | | *38.5* | *59* | − *27* | *13* | *10* | . | . |
| | | *Pressath* | *425* | *3.6* | *3.0* | . | . | . | . | . | . | *3.1* | . | *2.4* | *6.1* | *1.8* | *5.3* | *6.3* | *3.2* | *4.7* | *4.1* | . | . | . | . | . | . | . | . | . | . | *0.9* | . | | *44.5* | *65* | − *24* | *12* | *11* | . | . |
| | | *Heinersreuth* | *515* | *4.0* | *1.5* | . | . | . | . | . | . | . | . | *5.9* | *5.4* | *1.3* | *6.8* | *6.5* | *1.8* | *4.6* | *6.5* | . | . | . | . | . | . | . | . | . | . | . | . | | *44.3* | *62* | − *27* | *10* | *10* | . | . |
| | | *Weiherhammer* | *391* | *3.0* | *2.0* | . | . | . | . | . | . | *0.2* | . | *1.8* | *4.3* | *0.9* | . | *3.2* | *5.0* | *2.4* | *0.3* | . | . | . | . | . | . | . | . | . | . | *0.5* | . | | *23.6* | *36* | − *42* | *11* | *7* | . | . |

# Juni — Tägliche Niederschlagshöhen in Millimetern, gemessen um 7 Uhr morgens — 1942

| Flußgebiet | | Ort | Seehöhe m | 1 | 2 | 3 | 4 | 5 | 6 | 7 | 8 | 9 | 10 | 11 | 12 | 13 | 14 | 15 | 16 | 17 | 18 | 19 | 20 | 21 | 22 | 23 | 24 | 25 | 26 | 27 | 28 | 29 | 30 | 31 | Monatssumme mm | Monatssumme % der Norm. | Abweichung v. d. Norm. | Zahl der Tage mit Niederschl. ≧0.1 | Niederschl. ≧1.0 | * ≧0.1 | ▣ |
|---|---|---|---|---|---|---|---|---|---|---|---|---|---|---|---|---|---|---|---|---|---|---|---|---|---|---|---|---|---|---|---|---|---|---|---|---|---|---|---|
| Nab | Nab | Oberfahrenberg | 802 | 6.0 | 1.4 | . | . | . | . | . | 0.0 | . | 1.0 | 2.2 | 3.4 | 1.1 | 2.5 | 3.7 | 6.3 | 8.4 | 0.7 | . | . | . | . | . | . | . | 0.0 | . | 0.1 | 2.7 | 2.4 | | 41.9 | 60 | − 28 | 14 | 12 | . | . |
| | | Dammelsdorf | 440 | 2.2 | . | . | . | . | . | . | . | 0.9 | 0.6 | 0.7 | 6.3 | 1.3 | 0.3 | 1.4 | 2.3 | 1.2 | 4.0 | . | . | . | . | . | . | 0.2 | 0.5 | . | 0.2 | 0.1 | . | | 22.2 | | | 15 | 7 | . | . |
| | | Lohma | 500 | 8.1 | 0.4 | . | . | . | . | . | 0.1 | . | 0.9 | 1.6 | 4.0 | 0.3 | 1.5 | 1.7 | 4.2 | 6.1 | 1.3 | 0.0 | . | . | . | . | . | 0.7 | 0.3 | . | 0.0 | 2.1 | . | | 33.3 | 48 | − 36 | 17 | 9 | . | . |
| | Schwarzach | Waldmünchen | 510 | 7.4 | . | . | . | . | . | . | 6.2 | 13.8 | 1.1 | 1.3 | 2.0 | 14.3 | 0.5 | 2.9 | 7.8 | 0.6 | 1.4 | . | . | . | . | . | . | . | 8.2 | . | . | 1.3 | 0.7 | | 69.5 | 93 | − 5 | 15 | 12 | . | . |
| | | Grafenkirchen | 501 | 7.7 | 0.1 | . | . | . | . | . | 4.4 | 15.4 | 1.3 | 1.6 | 1.8 | 3.4 | 0.1 | 1.5 | 7.1 | 10.9 | 5.5 | 0.0 | . | . | . | . | . | . | 1.3 | . | 0.0 | 0.8 | 1.2 | | 64.1 | 79 | − 17 | 16 | 13 | . | . |
| | | Schönsee | 655 | 9.8 | 0.8 | . | . | . | . | . | . | 2.7 | 0.8 | 1.4 | 4.8 | 0.3 | . | 2.5 | . | 2.7 | 0.8 | . | . | . | . | . | . | 6.5 | . | 0.7 | 2.1 | 0.9 | | 36.8 | 42 | − 50 | 14 | 8 | . | . |
| | N. | Dieterskirchen | 500 | 3.5 | 0.8 | . | . | . | . | . | 3.8 | 2.1 | . | 0.6 | . | 0.0 | . | 6.9 | 5.8 | 0.2 | 0.2 | 0.0 | . | . | . | . | . | 4.6 | . | . | 3.2 | 0.0 | | 31.7 | 38 | − 52 | 11 | 7 | . | . |
| | | Schwarzenfeld | 363 | 2.9 | . | . | . | . | . | . | 0.2 | 1.3 | 2.1 | 0.1 | 4.2 | 1.2 | . | . | . | 2.1 | 0.4 | . | . | . | . | . | . | 0.8 | . | . | 1.1 | . | | 16.4 | 27 | − 43 | 11 | 7 | . | . |
| | Vils | Großschönbrunn | 450 | 8.7 | 3.6 | . | . | . | . | . | . | . | . | 1.7 | 4.9 | 1.5 | . | 6.7 | 0.8 | 1.4 | 1.5 | . | . | . | . | . | . | 1.8 | . | . | 2.3 | . | | 34.9 | | | 11 | 10 | . | . |
| | | Edelsfeld | 521 | 1.4 | 3.6 | . | . | . | . | . | . | . | . | 0.0 | 4.1 | 3.1 | 1.0 | 6.7 | 2.3 | 4.1 | 1.1 | . | . | . | . | . | . | 1.5 | . | . | 2.0 | . | | 30.9 | 40 | − 46 | 11 | 11 | . | . |
| | | Amberg (Mariahilfsberg) | 520 | 2.5 | 1.8 | . | . | . | . | . | 1.7 | 0.0 | 0.5 | 0.9 | 7.2 | 1.8 | 0.9 | 2.0 | 2.3 | 2.4 | 10.1 | . | . | . | . | . | . | . | 1.7 | . | 0.2 | 2.3 | 0.2 | | 38.5 | 59 | − 27 | 16 | 11 | . | . |
| | | Ursensollen | 540 | 4.0 | 1.8 | . | . | . | . | . | 0.7 | 0.2 | 2.1 | 0.9 | 6.8 | 2.5 | 1.1 | 5.3 | 2.0 | 3.2 | 2.4 | . | . | . | . | . | . | . | 2.0 | . | . | 3.5 | . | | 38.5 | 67 | − 19 | 15 | 12 | . | . |
| | | Schmidmühlen | 360 | 3.6 | 0.0 | . | . | . | . | . | 0.2 | 1.6 | 1.7 | 1.5 | 4.3 | 1.2 | 0.4 | 0.7 | 5.4 | 1.7 | . | . | . | . | . | . | . | 0.5 | 0.8 | . | . | 2.3 | . | | 25.9 | 41 | − 38 | 14 | 9 | . | . |
| Regen | Schwarzer Regen | Eisenstein | 794 | 7.0 | 1.3 | . | . | . | . | . | 0.4 | 3.4 | 2.2 | 1.7 | 0.8 | 6.0 | 0.2 | 2.0 | 10.5 | 10.0 | 1.1 | 0.1 | . | . | . | . | . | . | 5.1 | . | . | 6.5 | 1.3 | | 49.6 | 44 | − 63 | 17 | 12 | . | . |
| | | Arberschutzhaus | 1410 | 4.0 | 2.5 | . | . | . | . | . | 3.4 | 2.0 | 2.5 | 1.5 | 0.2 | 6.3 | 1.2 | . | 10.0 | . | . | 6.2 | 3.4 | . | . | . | . | 10.3 | . | . | 7.5 | 3.2 | . | | 64.2 | | | 15 | 14 | . | . |
| | | Zwiesler Waldhaus | 700 | 4.8 | 0.5 | . | . | . | . | . | 1.8 | 8.2 | 1.8 | 1.4 | 0.2 | 6.2 | 0.9 | 1.0 | 10.2 | 7.2 | 1.7 | 0.5 | . | . | . | . | . | . | 2.9 | . | . | 4.3 | 0.7 | | 54.3 | 53 | − 47 | 17 | 12 | . | . |
| | | Zwiesel | 590 | 2.5 | 0.3 | . | . | . | . | . | . | 1.3 | 0.2 | 1.5 | 0.8 | 8.0 | 0.1 | 1.7 | 11.3 | 7.8 | 1.0 | 0.1 | . | . | . | . | . | 0.1 | 1.3 | . | . | 2.9 | 1.1 | | 42.0 | 47 | − 48 | 17 | 11 | . | . |
| | | Buchenau | 749 | 4.7 | 0.3 | . | . | . | . | . | . | 0.2 | 0.1 | 6.1 | . | 12.6 | 0.7 | 0.3 | 15.8 | 22.4 | . | . | . | . | . | . | . | . | 0.6 | . | . | 4.5 | 3.2 | | 71.5 | 57 | − 54 | 13 | 7 | . | . |
| | | Bodenmais | 680 | 9.5 | 0.8 | . | . | . | . | . | 0.7 | 1.0 | 1.2 | 1.2 | 0.9 | 7.0 | . | 2.0 | 10.3 | 16.9 | 3.0 | 0.7 | . | . | . | . | . | . | 3.2 | . | . | 5.0 | 1.1 | | 64.5 | | | 16 | 12 | . | . |
| | | Gotteszell | 568 | 13.0 | . | . | . | . | . | . | . | 2.5 | 1.0 | 1.8 | 0.2 | 7.3 | 0.7 | 0.0 | 14.6 | 9.3 | 3.7 | . | . | . | . | . | . | 2.6 | 1.2 | . | . | 4.0 | 0.5 | | 62.4 | 53 | − 55 | 14 | 11 | . | . |
| | | Teisnach | 480 | . | . | . | . | . | . | . | . | 3.6 | 2.2 | . | 0.0 | . | . | 6.3 | 10.3 | 3.1 | 1.8 | . | . | . | . | 4.5 | . | . | . | . | . | 0.0 | . | | 35.8 | | | 7 | 7 | . | . |
| | | Oberried | 580 | 11.5 | 1.3 | . | . | . | . | . | 0.1 | 0.6 | 2.0 | 1.5 | 0.5 | 7.0 | 1.3 | 3.5 | 11.8 | 17.1 | 3.6 | 0.0 | . | . | . | . | . | 1.0 | 3.1 | . | . | 6.7 | 3.7 | | 76.3 | 70 | − 33 | 17 | 14 | . | . |
| | | Viechtach | 432 | 9.0 | . | . | . | . | . | . | . | . | 1.3 | 1.1 | 0.3 | 9.5 | 0.3 | . | 9.8 | 11.5 | . | . | . | . | . | . | 3.8 | 0.2 | . | . | 2.9 | . | | 49.7 | 56 | − 40 | 11 | 8 | . | . |
| | | Höllenstein | 403 | 0.8 | 0.5 | . | . | . | . | . | 0.4 | 8.9 | 1.5 | 1.8 | 0.8 | 10.8 | 0.4 | 0.7 | 8.8 | 8.5 | 1.2 | 2.8 | . | . | . | . | . | 0.1 | 6.7 | . | . | 6.0 | 1.9 | | 62.6 | 82 | − 14 | 18 | 11 | . | . |
| | Schwarzer Regen bis Mündung | Kleiner Arbersee | 920 | 7.2 | 0.0 | . | . | . | . | . | . | 2.8 | 4.1 | 0.1 | 5.2 | . | 0.0 | 9.8 | 11.2 | 8.6 | . | . | . | . | 0.0 | 0.3 | . | . | . | 1.0 | 3.9 | . | | 54.2 | 39 | − 83 | 11 | 7 | . | . |
| | | Lohberg | 650 | 8.4 | 1.3 | . | . | . | . | . | 4.0 | 6.4 | 2.9 | 6.8 | 1.0 | 7.2 | 0.4 | 3.6 | 9.6 | 9.0 | 4.9 | 1.1 | . | . | . | . | . | 0.3 | 5.0 | . | . | 7.3 | 1.0 | | 80.2 | 80 | − 20 | 18 | 16 | . | . |
| | | Lam | 575 | 5.6 | 1.6 | . | . | . | . | . | 2.0 | 14.8 | 6.2 | 2.6 | 1.0 | 5.1 | 1.0 | 0.6 | 9.3 | 3.3 | . | 2.7 | . | . | . | . | . | 0.0 | 4.7 | . | 0.0 | 7.2 | 2.7 | | 70.4 | 74 | − 25 | 16 | 15 | . | . |
| | | Hohenbogen | 903 | 16.4 | 5.2 | . | . | . | . | . | 12.9 | 10.4 | 16.9 | 6.9 | 1.4 | 7.8 | 1.1 | 3.1 | 13.7 | 17.2 | 1.4 | . | . | . | . | . | . | . | . | . | . | 15.1 | . | | 128.7 | 117 | + 19 | 14 | 14 | . | . |
| | | Kötzting | 408 | 9.4 | 0.0 | . | . | . | . | . | 5.8 | 8.5 | 1.4 | 5.4 | 1.0 | 9.6 | 0.3 | 8.1 | 6.7 | 3.8 | 0.2 | 1.2 | . | . | . | . | . | . | 2.6 | . | . | 3.2 | 0.7 | | 67.9 | 75 | − 23 | 16 | 13 | . | . |
| | | Furth i. W. | 400 | . | . | . | . | . | . | . | 5.6 | 3.8 | 2.0 | 2.1 | 0.2 | 5.0 | 1.2 | 0.2 | 10.0 | 3.1 | 2.8 | . | . | . | . | . | . | . | 0.4 | . | 0.4 | 0.5 | . | | 37.3 | | | 14 | 9 | . | . |
| | | Cham | 400 | 3.8 | 0.2 | . | . | . | . | . | 0.0 | 9.8 | 1.3 | 1.6 | 1.3 | 5.8 | 0.2 | 2.0 | 5.3 | 12.1 | 6.8 | . | . | . | . | . | . | . | 2.6 | . | . | 0.3 | 0.0 | | 53.1 | 65 | − 29 | 14 | 11 | . | . |
| | | Roding | 370 | 4.9 | . | . | . | . | . | . | 0.0 | 11.3 | 1.9 | 0.8 | . | 3.4 | 0.0 | 2.9 | 6.2 | 5.1 | 8.9 | . | . | . | . | 0.0 | 1.6 | . | . | . | 2.3 | 1.3 | | 50.6 | 65 | − 28 | 12 | 10 | . | . |
| | | Falkenstein/Opf. | 580 | 6.1 | 0.0 | . | . | . | . | . | . | 3.9 | 1.3 | 0.4 | 1.0 | 36.1 | 0.5 | 1.5 | 9.3 | 5.1 | 0.8 | 0.0 | . | . | . | . | . | . | 2.6 | . | . | 0.8 | 1.1 | | 70.5 | 80 | − 18 | 14 | 10 | . | . |
| | | Bruck b. Nittenau | 368 | 2.8 | 0.3 | . | . | . | . | . | 1.6 | 2.6 | 1.0 | 1.5 | 1.0 | 1.2 | 0.5 | 1.3 | 8.0 | 3.7 | 4.5 | 1.4 | . | . | . | . | . | . | 3.0 | . | . | 1.5 | 1.1 | | 37.0 | 51 | − 35 | 17 | 15 | . | . |
| | | Regenstauf | 339 | . | 2.2 | . | . | . | . | . | . | 3.0 | 2.7 | 0.2 | 0.3 | 3.0 | 0.1 | 1.4 | 9.3 | 2.9 | 4.2 | 5.3 | . | . | . | . | . | 0.3 | 3.5 | . | . | 6.2 | 0.9 | | 45.5 | 68 | − 22 | 16 | 11 | . | . |
| Regen bis Isar | Donau | Regensburg-Obertraub- | 330 | 4.1 | 0.2 | . | . | . | . | . | . | 3.5 | 0.8 | 1.0 | 1.0 | 10.2 | 0.2 | 2.0 | 6.8 | 2.5 | 0.3 | . | . | . | . | . | . | 1.0 | 3.5 | . | . | 7.0 | 2.1 | | 46.2 | 68 | − 22 | 16 | 12 | . | . |
| | | Wörth a. D. [ling | 374 | 10.2 | 2.1 | . | . | . | . | . | . | . | . | . | 5.2 | 14.2 | 1.3 | 1.8 | 8.2 | 3.4 | 4.5 | . | . | . | . | . | 0.9 | 2.6 | . | . | 2.9 | . | | 57.3 | 69 | − 26 | 12 | 11 | . | . |
| | | Ludmannsdorf | 470 | 5.9 | 0.1 | . | . | . | . | . | 0.2 | 2.3 | 0.8 | 1.7 | . | 8.1 | 0.0 | 3.7 | 14.9 | 4.9 | . | . | . | . | . | . | . | 0.4 | . | . | 0.8 | . | | 43.8 | 49 | − 45 | 12 | 7 | . | . |
| | | Eggmühl | 365 | 5.0 | 0.2 | . | . | . | . | . | . | . | . | 1.9 | 2.0 | 5.4 | . | 0.4 | 9.3 | 2.9 | . | . | . | . | . | . | . | . | . | . | 11.5 | . | | 38.6 | 47 | − 44 | 9 | 7 | . | . |
| | | Ergoldsbach | 417 | 7.2 | 0.7 | . | . | . | . | . | 0.8 | 6.5 | 1.2 | 1.0 | . | 17.5 | 1.1 | 1.5 | 7.8 | 9.6 | 4.5 | 0.2 | . | . | . | . | . | 1.0 | . | . | . | 0.1 | 0.6 | | 61.3 | 79 | − 16 | 16 | 11 | . | . |
| | | Straubing (Flugh.) | 352 | 7.5 | 0.2 | . | . | . | . | . | . | 0.0 | 0.8 | 1.6 | 0.5 | 16.2 | 0.5 | 0.1 | 7.6 | 6.0 | 1.1 | . | . | . | . | . | 0.5 | . | . | 0.0 | 2.0 | 0.1 | | 44.1 | 59 | − 30 | 14 | 7 | . | . |
| | | Puchhausen | 370 | 8.7 | 1.7 | . | . | . | . | . | . | . | . | . | . | *16.0* | . | 0.6 | 8.8 | *4.0* | . | . | . | . | . | . | . | . | . | . | 2.5 | . | | 42.3 | | | 7 | 6 | . | . |
| | | Stallwang | 360 | 7.2 | 0.5 | . | . | . | . | . | . | 4.0 | 1.5 | 0.8 | 0.7 | 13.0 | 0.7 | 0.9 | 15.1 | 7.3 | 5.1 | 2.6 | . | . | . | . | . | 0.2 | 2.8 | . | . | 0.5 | 3.0 | | 65.9 | 71 | − 27 | 17 | 10 | . | . |
| | | Englmar | 881 | 11.8 | 4.2 | . | . | . | . | . | . | 7.5 | 3.9 | 2.3 | . | 7.3 | 1.4 | . | 10.9 | 9.2 | . | . | . | . | . | . | . | 2.6 | . | . | 8.1 | 1.8 | | 71.0 | 57 | − 53 | 12 | 11 | . | . |
| | | Metten | 313 | 9.1 | . | . | . | . | . | . | 1.0 | 0.4 | 0.4 | 0.8 | 0.5 | 9.4 | 0.8 | 0.8 | 9.7 | 7.6 | 2.3 | . | . | . | . | . | 0.5 | . | . | . | 0.8 | 0.3 | | 44.4 | 48 | − 47 | 15 | 6 | . | . |
| Isar | Grenze bis Loisach | Mittenwald | 914 | 9.8 | 28.3 | . | . | . | . | . | 2.3 | . | 3.8 | 2.4 | 5.8 | 4.3 | 5.8 | 0.6 | 34.0 | 4.9 | 6.2 | . | . | . | . | . | 1.5 | 2.2 | . | . | 4.6 | 12.0 | | 138.5 | 75 | − 47 | 16 | 15 | . | . |
| | | Vereinsalpe | 1406 | 16.5 | 42.2 | . | . | . | . | . | 1.2 | 3.9 | 8.2 | 5.0 | 9.4 | 15.4 | 5.5 | 2.3 | 56.7 | 1.2 | 9.4 | . | . | . | . | . | 2.4 | 9.6 | . | . | 9.4 | 15.6 | | 213.9 | | | 17 | 17 | 4 | 3 |
| | | Vorderriß | 783 | 20.1 | 34.5 | . | . | . | . | . | 1.3 | 1.6 | 9.1 | 4.1 | 25.4 | 17.0 | 2.1 | 3.1 | 42.5 | 2.1 | 3.4 | . | . | . | . | . | 20.1 | 10.4 | . | . | 8.5 | 3.6 | | 208.9 | 100 | + 1 | 17 | 17 | . | . |
| | | Fall a. d. Isar | 741 | 29.0 | 32.4 | . | . | . | . | . | 1.5 | 14.9 | | 4.6 | 19.4 | 12.4 | 2.1 | 5.8 | 39.2 | 4.3 | 1.6 | . | . | . | . | . | . | 4.5 | . | . | 11.3 | 6.9 | | 189.9 | 95 | − 9 | 16 | 16 | . | . |
| | | Obernach | 824 | 16.4 | 36.1 | . | . | . | . | . | 0.5 | 3.7 | 15.8 | 4.9 | 12.7 | 24.5 | 8.3 | 3.7 | 42.5 | 5.8 | 2.0 | . | . | . | . | . | 2.8 | 9.4 | . | . | 5.4 | 8.1 | | 202.8 | | | 18 | 16 | . | . |
| | | Urfeld | 844 | 23.7 | 32.5 | . | . | . | . | . | 0.4 | 5.4 | 17.7 | 8.7 | 16.7 | 23.4 | 6.4 | 2.0 | 32.6 | 5.6 | 0.8 | 0.2 | . | . | . | . | 5.3 | 16.6 | . | . | 7.2 | 5.7 | | 210.9 | 90 | − 23 | 18 | 15 | . | . |
| | | Jachenau | 791 | 15.6 | 45.1 | . | . | . | . | . | 0.8 | 3.4 | 9.6 | 5.4 | 16.1 | 15.5 | 7.0 | 13.4 | 46.3 | 6.0 | 1.5 | . | . | . | . | . | 6.8 | | . | . | 7.0 | | | 199.5 | 97 | − 6 | 17 | 16 | . | . |
| | | Lenggries | 682 | 23.5 | 34.4 | . | . | . | . | . | 1.0 | 0.9 | 26.2 | 7.3 | 37.6 | 8.9 | 3.2 | 1.1 | 27.5 | 4.8 | 0.3 | . | . | . | . | . | 1.7 | 28.2 | 0.4 | . | 5.6 | 2.1 | | 214.7 | 114 | + 26 | 18 | 15 | . | . |
| | | Marienstein | 800 | 12.7 | 16.5 | 2.3 | . | . | . | . | 7.0 | 1.0 | 28.1 | 15.0 | 17.5 | 8.2 | 4.7 | 3.2 | 26.0 | 2.5 | . | . | . | . | . | . | 3.2 | 23.0 | . | . | 4.2 | 9.8 | | 184.9 | 89 | − 22 | 17 | 17 | . | . |
| | | Tölz, Bad | 654 | 12.1 | 22.7 | . | . | . | . | . | 4.1 | 0.4 | 20.0 | 16.3 | 2.0 | *19.1* | 4.7 | 2.4 | 22.6 | 2.3 | . | . | . | . | . | . | 0.4 | 31.6 | . | . | 4.5 | 3.8 | | 169.0 | 89 | − 20 | 16 | 14 | . | . |

# Juni — Tägliche Niederschlagshöhen in Millimetern, gemessen um 7 Uhr morgens — 1942

| Flußgebiet | | Ort | Seehöhe m | 1 | 2 | 3 | 4 | 5 | 6 | 7 | 8 | 9 | 10 | 11 | 12 | 13 | 14 | 15 | 16 | 17 | 18 | 19 | 20 | 21 | 22 | 23 | 24 | 25 | 26 | 27 | 28 | 29 | 30 | 31 | Monatssumme mm | Monatssumme % der Norm. | Abweichung v. d. Norm. | Zahl der Tage mit Niederschl. ≧0.1 | Niederschl. ≧1.0 | * ≧0.1 | ▣ |
|---|---|---|---|---|---|---|---|---|---|---|---|---|---|---|---|---|---|---|---|---|---|---|---|---|---|---|---|---|---|---|---|---|---|---|---|---|---|---|---|---|
| Isar | Loisach | Eibsee | 1000 | 14.8 | 37.5 | . | . | . | . | . | 1.5 | 0.1 | 9.5 | 4.3 | 9.0 | 20.8 | 4.8 | 3.9 | 29.0 | 2.1 | 4.3 | . | . | . | . | . | . | 15.1 | 9.2 | . | . | 12.5 | 4.5 | | 182.9 | 109 | + 15 | 17 | 16 | . | . |
| | | Grainau | 760 | 12.9 | 32.0 | . | . | . | . | . | 1.4 | . | 10.7 | 4.1 | 8.3 | 14.2 | 13.7 | 3.7 | 27.2 | 2.5 | 3.1 | . | . | . | . | . | . | 8.7 | 6.3 | . | . | 10.6 | 5.7 | | 165.1 | | | 16 | 16 | . | . |
| | | Zugspitze | 2960 | 5.8 | 11.1 | . | . | . | . | . | 2.3 | 0.1 | 5.8 | 2.0 | 12.0 | 8.3 | 5.9 | 4.9 | 14.0 | 3.0 | 4.0 | . | . | . | . | . | . | 11.5 | 4.5 | . | . | 1.3 | 1.2 | | 97.7 | | | 17 | 16 | 11 | 20 |
| | | Kaltenbrunn | 861 | 4.0 | 41.0 | . | . | . | . | . | 1.3 | 6.0 | 14.8 | 1.5 | 20.0 | 17.2 | 11.0 | 7.0 | 44.5 | 2.0 | 6.2 | . | . | . | . | . | . | 5.0 | 5.8 | . | . | 7.0 | 15.0 | | 214.3 | 117 | + 31 | 17 | 17 | . | . |
| | | Garmisch-Partenkirchen | 704 | 9.9 | 20.4 | . | . | . | . | . | 0.5 | 0.0 | 13.2 | 3.3 | 13.1 | 18.0 | 10.2 | 2.4 | 35.0 | 2.5 | 3.4 | 0.2 | . | . | 0.2 | . | . | 4.7 | 9.8 | . | . | 6.1 | 10.7 | | 163.6 | 93 | − 12 | 18 | 15 | . | . |
| | | Oberau | 655 | 14.0 | 57.6 | . | . | . | . | . | . | 0.1 | 9.5 | 3.6 | 12.2 | 15.6 | 8.1 | 2.8 | 30.4 | 3.6 | 0.3 | . | . | . | . | . | . | 9.9 | 16.4 | 0.1 | . | 5.0 | 13.5 | | 202.7 | 102 | + 4 | 17 | 14 | . | . |
| | | Eschenlohe | 639 | 15.0 | 30.6 | . | . | . | . | . | . | 1.0 | 14.3 | 6.8 | 15.0 | 13.2 | 5.2 | 3.3 | 21.5 | 3.3 | 0.0 | . | . | . | . | . | . | 4.2 | 8.3 | 0.0 | . | 1.7 | 7.3 | | 150.7 | 85 | − 27 | 15 | 15 | . | . |
| | | Murnau | 696 | 17.3 | 31.4 | . | . | . | . | . | 3.7 | 1.0 | 25.9 | 6.9 | 4.4 | 21.0 | 6.5 | 2.0 | 22.5 | 4.1 | 0.0 | 0.1 | . | . | . | . | . | 2.3 | 23.1 | . | . | 7.6 | 9.3 | | 189.1 | 107 | + 13 | 17 | 16 | . | . |
| | | Kochel | 625 | 20.7 | 30.8 | . | . | . | . | . | 0.7 | 2.1 | 31.6 | 12.5 | 14.8 | 21.3 | 5.2 | 0.9 | 28.9 | 5.1 | . | . | . | . | . | . | . | 2.0 | 25.4 | . | . | 4.4 | 2.2 | | 208.6 | 105 | + 9 | 16 | 14 | . | . |
| | | Sindelsdorf | 601 | 8.4 | 24.2 | . | . | . | . | . | 4.1 | 0.4 | 25.9 | 9.3 | 2.3 | 28.1 | 4.2 | 2.2 | 19.1 | 2.3 | . | . | . | . | . | . | . | . | 43.1 | . | . | 1.9 | . | | 175.5 | 109 | + 15 | 14 | 13 | . | . |
| | | Tutzingerhütte | 1327 | 31.5 | 49.4 | . | . | . | . | . | 2.5 | 3.4 | 28.3 | 11.2 | 17.2 | 19.7 | 8.8 | 1.8 | 54.8 | 3.8 | 2.5 | . | . | . | . | . | . | 5.9 | 24.5 | . | . | 8.5 | 9.3 | | 283.1 | | | 17 | 17 | 1 | . |
| | | Königsdorf | 626 | 7.4 | 21.3 | . | . | . | . | . | 8.3 | 0.4 | 26.1 | 8.2 | 2.4 | 26.6 | 7.4 | 1.2 | 17.3 | 1.2 | . | . | . | . | . | . | . | 1.9 | 8.0 | . | . | 4.0 | 2.1 | | 143.8 | 90 | − 16 | 16 | 15 | . | . |
| | | Puppling | 590 | 5.9 | 14.0 | . | . | . | . | . | 7.7 | . | 24.3 | 11.0 | 3.7 | 7.8 | 5.4 | 1.5 | 11.5 | 3.9 | 0.1 | . | . | . | . | . | . | 1.5 | 0.1 | . | . | 1.6 | 5.8 | | 105.8 | | | 16 | 14 | . | . |
| | Loisach bis Amper | Deisenhofen | 574 | 10.8 | 5.8 | . | . | . | . | . | 6.7 | . | 24.1 | 7.0 | 2.3 | 11.5 | 4.1 | 1.2 | 14.0 | 7.0 | . | . | . | . | . | . | . | 0.9 | . | . | . | 3.3 | 3.7 | | 102.4 | | | 14 | 13 | . | . |
| | | München-Sternwarte | 527 | 4.5 | 8.5 | . | . | . | . | . | 1.0 | . | 22.4 | 9.8 | 0.8 | 9.6 | 3.0 | 1.8 | 13.4 | 3.1 | 5.5 | . | . | . | . | . | . | 1.3 | . | . | . | 4.0 | 2.2 | | 90.9 | 75 | − 30 | 15 | 14 | . | . |
| | | Otterfing | 669 | 6.8 | 15.8 | . | . | . | . | . | 12.4 | . | 17.9 | 7.7 | 1.9 | 24.7 | 4.7 | 0.5 | 20.1 | 3.8 | . | . | . | . | . | . | . | 0.5 | . | . | . | 1.7 | 5.9 | | 124.4 | | | 14 | 12 | . | . |
| | | Eglfing | 537 | 4.5 | 6.5 | . | . | . | . | . | 1.3 | . | 16.4 | 11.1 | 2.3 | 17.2 | 5.0 | 0.8 | 12.7 | 6.0 | 5.2 | 0.5 | . | . | . | . | . | 0.0 | . | . | . | 5.0 | 1.9 | | 96.4 | 81 | − 22 | 15 | 13 | . | . |
| | | Weihenstephan | 497 | 9.4 | 2.2 | . | . | . | . | . | . | 0.9 | 3.8 | 4.8 | 0.1 | 6.7 | 1.3 | 0.9 | 17.0 | 4.0 | 1.2 | 0.7 | . | . | . | . | . | 2.0 | . | . | . | 5.9 | 0.0 | | 60.9 | 66 | − 32 | 15 | 11 | . | . |
| | | München-Riem | 524 | 3.5 | 7.4 | . | . | . | . | . | 0.4 | . | 16.3 | 8.2 | 1.7 | 13.0 | 4.0 | 1.4 | 11.9 | 3.0 | 7.4 | 0.1 | . | . | . | . | . | 0.0 | . | . | . | 4.0 | 1.6 | | 83.9 | 72 | − 33 | 15 | 13 | . | . |
| | Amper, Ammer | Linderhof | 1015 | 28.0 | 51.0 | . | . | . | . | . | 0.7 | 1.6 | 14.8 | 3.5 | 9.4 | 27.3 | 6.8 | 4.9 | 21.7 | 2.8 | 0.7 | 0.3 | . | . | . | . | . | 10.5 | 5.0 | . | . | 15.0 | 3.4 | | 207.4 | 88 | − 29 | 18 | 16 | . | . |
| | | Ettal | 871 | 17.4 | 41.8 | . | . | . | . | . | 0.3 | 0.2 | 12.1 | 5.8 | 11.1 | 18.9 | 11.2 | 2.8 | 27.8 | 3.9 | . | . | . | . | . | . | . | 0.4 | 14.6 | 0.1 | . | 5.3 | 29.4 | | 203.1 | 95 | − 10 | 17 | 13 | . | . |
| | | Unterammergau | 830 | 21.8 | 60.0 | . | . | . | . | . | . | 2.5 | 14.3 | 5.3 | 12.1 | 18.1 | 11.6 | 2.8 | 31.8 | 3.6 | 0.3 | 0.6 | . | . | . | . | . | 6.1 | 12.8 | . | . | 3.0 | 12.0 | | 218.7 | 106 | + 13 | 17 | 15 | . | . |
| | | Böbing | 744 | 14.3 | 33.2 | . | . | . | . | . | 3.7 | 0.9 | 23.1 | 11.5 | 2.2 | 12.5 | 4.2 | 2.9 | 20.0 | 6.8 | 0.0 | 1.5 | . | . | . | . | . | 10.0 | 4.2 | . | . | 4.1 | 4.7 | | 159.8 | 105 | + 8 | 17 | 16 | . | . |
| | | Hohenpeißenberg | 977 | 12.4 | 25.0 | . | . | . | . | . | 3.3 | 0.4 | 16.3 | 12.6 | 2.4 | 10.2 | 4.0 | 3.1 | 15.1 | 3.1 | 0.0 | 1.0 | . | . | . | . | . | 8.4 | 3.9 | . | . | 2.6 | 1.6 | | 125.4 | 84 | − 23 | 17 | 16 | . | . |
| | | Weilheim | 566 | 6.8 | 14.1 | 0.1 | . | . | . | . | 1.3 | 2.5 | 5.2 | 3.8 | 5.8 | 6.8 | 3.1 | 3.2 | 8.4 | 2.5 | . | . | . | . | . | . | . | 7.1 | 17.0 | . | . | 3.8 | 2.4 | | 93.9 | 73 | − 34 | 17 | 16 | . | . |
| | | Dießen | 576 | 8.9 | 10.4 | . | . | . | . | . | 6.9 | 0.6 | 18.2 | 9.3 | . | 11.5 | 1.8 | 2.3 | 8.2 | 7.4 | . | 0.3 | . | . | . | . | . | 1.4 | 0.2 | . | . | 3.4 | 0.4 | | 91.2 | 71 | − 37 | 16 | 12 | . | . |
| | Amper | Seefeld | 565 | 7.6 | 10.3 | . | . | . | . | . | 4.3 | . | 12.5 | 11.6 | 1.2 | 8.4 | 3.5 | 2.5 | 12.3 | 11.7 | . | . | . | . | . | . | . | 1.8 | . | . | . | 3.1 | . | | 90.8 | 76 | − 29 | 13 | 13 | . | . |
| | | Achselschwang | 587 | 7.9 | 12.8 | . | . | . | . | . | 1.1 | . | 5.1 | 8.5 | 2.5 | 4.6 | 10.8 | 3.4 | 8.9 | 12.8 | 0.2 | 0.0 | . | . | . | . | . | 2.2 | 0.0 | . | . | 0.5 | 0.1 | | 81.4 | 67 | − 40 | 15 | 12 | . | . |
| | | Haspelmoor | 540 | 7.6 | 4.5 | . | . | . | . | . | 0.1 | . | 3.6 | 7.0 | 1.5 | 8.1 | 2.0 | 1.5 | 12.3 | 9.0 | 5.8 | 0.9 | . | . | . | . | . | 1.4 | . | . | . | 0.0 | 0.9 | | 66.2 | | | 15 | 12 | . | . |
| | | Dachau | 477 | 6.9 | 6.2 | . | . | . | . | . | . | 0.1 | 4.7 | 11.1 | 0.7 | 8.1 | 2.5 | 0.2 | 15.3 | 10.5 | 0.2 | . | . | . | . | . | . | 2.0 | . | . | . | 2.8 | 3.0 | | 74.5 | 75 | − 25 | 16 | 11 | . | . |
| | | Münsing | 666 | 6.9 | 10.1 | . | . | . | . | . | 7.8 | 0.0 | 17.0 | 8.9 | 2.0 | 7.8 | 3.5 | 1.9 | 13.0 | 2.6 | . | . | . | . | . | . | . | 2.3 | 0.3 | . | . | 1.3 | 2.2 | | 87.6 | 59 | − 61 | 15 | 14 | . | . |
| | | Traubing | 670 | 18.9 | . | . | . | . | . | . | 9.5 | . | 17.5 | 2.5 | 2.7 | 10.2 | 5.0 | 2.6 | 14.8 | 4.8 | . | . | . | . | . | . | . | 2.8 | . | . | . | 1.8 | . | | 93.1 | | | 12 | 12 | . | . |
| | | München-Pasing | 526 | 6.2 | 5.8 | . | . | . | . | . | 2.1 | . | 13.3 | 9.1 | 1.1 | 16.6 | 2.6 | 1.5 | 13.8 | 3.8 | 0.9 | . | . | . | . | . | . | 0.3 | . | . | . | 1.4 | 0.2 | | 78.7 | 65 | − 42 | 15 | 12 | . | . |
| | | Schleißheim | 485 | 12.1 | 7.9 | . | . | . | . | . | 0.1 | . | 4.8 | 7.6 | 0.8 | 13.2 | 1.4 | 2.4 | 14.1 | 9.7 | 0.5 | . | . | . | . | . | . | 0.6 | . | . | . | 4.6 | 0.6 | | 81.0 | 80 | − 20 | 15 | 10 | . | . |
| | Amper b. Mdg. | Nandlstadt | 464 | . | 8.5 | . | . | . | . | . | . | . | . | 1.9 | . | 4.4 | . | 1.7 | 20.0 | 2.7 | . | . | . | . | . | . | . | . | . | . | . | 4.0 | . | | 43.2 | | | 7 | 7 | . | . |
| | | Erding | 460 | 13.6 | . | . | . | . | . | . | . | 4.9 | 6.7 | 2.6 | 0.2 | 7.1 | 2.8 | 0.8 | 14.7 | 4.7 | 3.9 | 2.2 | . | . | . | . | . | 3.1 | 0.2 | . | . | 3.7 | 2.9 | | 74.1 | | | 16 | 13 | . | . |
| | | Moosburg | 410 | 4.6 | 0.3 | . | . | . | . | . | . | 1.3 | 4.8 | 1.2 | 0.2 | 5.1 | 1.2 | 0.7 | 14.9 | 1.0 | 0.9 | . | . | . | . | . | . | 1.4 | . | . | . | 4.2 | 0.1 | | 41.9 | 48 | − 45 | 15 | 10 | . | . |
| | | Pörndorf | 491 | 4.6 | 0.4 | . | . | . | . | . | 1.2 | . | 1.7 | . | . | 4.1 | 0.9 | 1.2 | 13.6 | 4.2 | . | . | . | . | . | . | . | 1.1 | . | . | . | 2.9 | . | | 35.9 | | | 11 | 9 | . | . |
| | | Dingolfing | 360 | 3.3 | 0.3 | . | . | . | . | . | . | 1.6 | 1.4 | 0.2 | 0.3 | 4.8 | 0.3 | 1.0 | 12.8 | 4.6 | 0.5 | . | . | . | . | . | . | 4.5 | . | . | . | 4.7 | 0.4 | | 40.7 | 51 | − 39 | 15 | 9 | . | . |
| | | Landau a. Isar | 339 | 2.1 | 0.4 | . | . | . | . | . | 0.2 | 1.6 | 0.8 | 0.2 | 0.2 | 8.3 | 1.0 | . | 10.5 | 7.2 | 1.2 | . | . | . | . | . | . | 1.1 | . | . | . | 1.7 | 0.3 | | 36.8 | 46 | − 44 | 15 | 9 | . | . |
| Isar bis Inn | Isar bis Vils | Rohrstetten | 450 | 5.4 | . | . | . | . | . | . | 7.1 | 4.5 | 0.5 | 1.2 | . | 7.7 | 0.9 | 0.3 | 8.9 | 9.0 | 2.5 | . | . | . | . | . | . | 2.6 | . | . | . | 2.0 | 5.4 | | 58.0 | 61 | − 37 | 14 | 11 | . | . |
| | | Osterhofen | 310 | 3.1 | . | . | . | . | . | . | 13.3 | . | 2.0 | 0.6 | . | 8.4 | 1.7 | 0.1 | 12.4 | 12.8 | 1.0 | . | . | . | . | . | . | 1.2 | . | . | . | 1.2 | . | | 57.8 | 73 | − 22 | 12 | 10 | . | . |
| | | Schöllnach | 370 | 2.1 | . | . | . | . | . | . | 4.1 | 1.7 | 3.0 | 0.8 | . | 8.4 | . | 4.4 | 10.4 | 17.2 | . | . | . | . | . | . | . | 1.1 | . | . | . | 3.1 | 2.6 | | 48.9 | 52 | − 45 | 12 | 11 | . | . |
| | Vils | Ratzing b. Taufkirchen | 464 | 18.5 | 2.0 | . | . | . | . | . | . | 0.6 | 3.7 | 4.0 | 0.1 | 5.0 | 2.7 | 1.0 | 16.6 | 5.0 | 3.0 | . | . | . | . | . | . | 1.7 | . | . | . | 2.0 | . | | 65.9 | | | 14 | 12 | . | . |
| | | Vilsbiburg | 449 | 8.7 | 1.0 | . | . | . | . | . | . | . | 1.3 | 4.0 | 6.0 | 12.2 | 1.6 | 1.4 | 13.2 | 2.6 | 0.5 | . | . | . | . | . | . | 0.2 | . | . | . | 0.7 | . | | 53.4 | 57 | − 40 | 13 | 10 | . | . |
| | | Oberhausen | 400 | 3.1 | . | . | . | . | . | . | . | . | 2.5 | 1.2 | 1.6 | 8.4 | 1.6 | 2.4 | 10.2 | 4.6 | . | 3.5 | . | . | . | . | . | 4.2 | . | . | . | 3.6 | . | | 46.9 | 53 | − 42 | 12 | 12 | . | . |
| | | Schönau i. Ndb. | 435 | 3.0 | 0.0 | . | . | . | . | . | . | . | 3.4 | 4.5 | 0.9 | 6.5 | 0.5 | 0.9 | 19.7 | 7.0 | 0.2 | 3.3 | . | . | . | . | . | 0.8 | 0.3 | . | . | 1.5 | . | | 52.5 | 56 | − 42 | 14 | 8 | . | . |
| | | Haidenburg | 389 | 2.8 | 0.1 | . | . | . | . | . | 0.2 | . | 3.4 | 1.8 | 2.2 | 7.4 | 2.0 | 0.2 | 9.8 | 7.1 | 0.1 | 0.9 | . | . | . | . | . | 2.0 | 0.6 | . | . | 1.5 | 0.8 | | 42.9 | 60 | − 29 | 17 | 10 | . | . |
| | | Egglham | 352 | 2.8 | . | . | . | . | . | . | . | . | 3.5 | 2.1 | 0.8 | 9.7 | 2.9 | 1.4 | 11.3 | 6.8 | 0.9 | 3.6 | . | . | . | . | . | 3.4 | 0.3 | . | . | 1.1 | 1.8 | | 52.4 | | | 15 | 12 | . | . |
| | Vils bis Ilz | Ortenburg | 348 | 3.6 | . | . | . | . | . | . | . | . | 2.4 | 2.7 | . | 3.4 | 3.3 | 3.2 | 12.5 | 11.3 | . | 4.5 | . | . | . | . | . | 3.2 | . | . | . | 3.1 | . | | 63.7 | 79 | − 17 | 11 | 11 | . | . |
| | | Ruderting | 440 | 2.4 | . | . | . | . | . | . | 3.9 | 4.0 | 5.5 | 3.3 | 2.1 | 9.5 | 3.2 | 1.5 | 9.1 | 9.0 | 3.2 | . | . | . | . | . | . | 1.8 | 1.5 | . | . | 3.0 | 2.5 | | 65.5 | | | 16 | 16 | . | . |
| | | Passau-Kachlet | 301 | 0.3 | 0.0 | . | . | . | 0.0 | . | 3.0 | 0.8 | 4.2 | 2.3 | 0.6 | 8.9 | 1.0 | 0.4 | 8.2 | 15.3 | 1.5 | 2.1 | . | . | . | . | . | 2.0 | 1.3 | . | . | 0.4 | 3.0 | | 55.3 | 58 | − 40 | 17 | 12 | . | . |
| | Ilz | Rachelsee-Diensthütte | 867 | 1.0 | . | . | . | . | . | . | 5.5 | 1.7 | 2.5 | 2.8 | 0.5 | 14.2 | 4.1 | 5.1 | 15.4 | 16.1 | 0.8 | 5.9 | . | . | . | . | . | 1.5 | . | . | . | 11.6 | 1.3 | | 90.0 | 60 | − 59 | 16 | 14 | . | . |
| | | Kirchdorf | 690 | *4.0* | . | . | . | . | . | . | 2.6 | | 1.2 | 12.5 | | 7.5 | 10.7 | 8.4 | 14.2 | 7.1 | 4.3 | 0.2 | . | . | . | . | . | . | . | . | . | 5.4 | | | 78.1 | 78 | − 22 | 15 | 13 | . | . |

| Flußgebiet | | Ort | Seehöhe m | 1 | 2 | 3 | 4 | 5 | 6 | 7 | 8 | 9 | 10 | 11 | 12 | 13 | 14 | 15 | 16 | 17 | 18 | 19 | 20 | 21 | 22 | 23 | 24 | 25 | 26 | 27 | 28 | 29 | 30 | 31 | Monatssumme mm | % der Norm. | Abweichung v. d. Norm. | Zahl der Tage mit Niederschl. ≧0.1 | ≧1.0 | * ≧0.1 | ▣ |
|---|---|---|---|---|---|---|---|---|---|---|---|---|---|---|---|---|---|---|---|---|---|---|---|---|---|---|---|---|---|---|---|---|---|---|---|---|---|---|---|---|
| Isar bis Inn | Ilz | Klingenbrunn | 816 | 4.4 | 0.6 | . | . | . | . | . | 1.1 | 1.3 | 1.6 | 1.4 | 0.9 | 15.4 | 3.3 | 0.2 | 11.2 | 16.5 | 3.2 | 0.5 | . | . | . | . | . | 1.2 | 3.5 | . | . | 4.4 | 1.5 | | 72.2 | 67 | − 36 | 18 | 14 | . | . |
| | | Schönberg (Ndb.) | 564 | 3.1 | 1.3 | . | . | . | . | . | 2.8 | 2.2 | 2.1 | . | 1.1 | 11.3 | 2.5 | . | 11.1 | 8.9 | 3.0 | . | . | . | . | . | . | 0.9 | 0.3 | . | . | 0.6 | 0.3 | | 50.5 | 54 | − 44 | 15 | 11 | . | . |
| | | St. Oswald | 830 | 2.6 | . | . | . | . | . | . | 0.8 | 1.1 | 1.4 | 1.5 | . | 12.3 | 3.7 | 0.7 | 12.3 | 15.7 | 0.0 | 0.0 | . | . | . | . | . | 1.3 | 2.4 | . | . | 3.5 | 0.4 | | 59.4 | 47 | − 66 | 14 | 11 | . | . |
| | | Finsterau (Forstamt) | 1004 | 1.0 | 0.3 | . | . | . | . | . | 0.9 | 2.2 | 1.8 | 2.2 | 0.5 | 9.2 | 2.3 | 1.0 | 10.2 | 11.5 | 0.2 | 0.1 | . | . | . | . | . | 0.5 | 0.6 | . | . | 5.1 | 0.2 | | 49.8 | 45 | − 62 | 18 | 10 | . | . |
| | | Leopoldsreut | 1120 | 1.8 | . | . | . | . | . | . | . | . | . | . | . | . | . | 1.3 | . | 49.0 | . | . | . | . | . | . | . | . | 3.9 | . | . | . | . | | 56.0 | | | 4 | 4 | . | . |
| | | Mauth | 820 | 7.7 | . | . | . | . | . | . | 1.2 | 0.0 | 1.7 | 1.4 | 0.1 | 7.3 | 1.3 | . | 6.3 | 22.4 | . | . | . | . | . | . | . | 3.6 | 0.2 | . | . | 3.4 | . | | 56.6 | 48 | − 63 | 12 | 10 | . | . |
| | | Duschlberg | 900 | 2.4 | 0.4 | . | . | . | . | . | 2.7 | 0.0 | 5.5 | 1.7 | 2.2 | 10.6 | 5.1 | . | 23.9 | 13.3 | . | . | . | . | . | . | . | . | 3.7 | . | . | 2.6 | 0.4 | | 74.5 | 59 | − 52 | 13 | 11 | . | . |
| | | Röhrnbach | 430 | 1.4 | . | . | . | . | . | . | 2.8 | 3.4 | 4.2 | 1.2 | 1.0 | 7.0 | 4.7 | 0.0 | 10.3 | 12.0 | 0.3 | . | . | . | . | . | . | 0.5 | 1.7 | . | 0.0 | 1.0 | 0.1 | | 51.6 | 55 | − 43 | 15 | 12 | . | . |
| | | Roitham | 500 | 3.0 | . | . | . | . | . | . | 7.6 | 1.5 | 2.9 | 1.1 | 1.5 | 2.5 | 2.3 | 0.0 | 10.3 | 10.0 | 1.0 | . | . | . | . | . | . | 1.3 | 0.3 | . | . | 2.3 | 4.6 | | 52.2 | 50 | − 51 | 15 | 14 | . | . |
| | Grenze bis Mangfall | Schwarzenkopfhütte | 1340 | 24.6 | 12.1 | 0.0 | . | . | . | . | 11.4 | 3.1 | 28.3 | 18.1 | 20.2 | 0.1 | 4.1 | . | 23.4 | 2.8 | 0.1 | . | . | . | . | . | . | 1.5 | 15.9 | 1.2 | . | 9.6 | 3.6 | | 200.3 | | | 17 | 15 | 3 | 1 |
| | | Valepp | 885 | 21.1 | 21.5 | . | . | . | . | . | 3.5 | 2.1 | 28.2 | 4.8 | 10.4 | 24.8 | 4.0 | 2.7 | 52.7 | 4.1 | 6.0 | . | . | . | . | . | . | 0.2 | 12.1 | . | . | 10.4 | 3.5 | | 212.1 | 100 | 0 | 17 | 16 | . | . |
| | | Tatzelwurm | 795 | 13.1 | | | | | | | 20.1 | 4.3 | 24.1 | 11.5 | 13.2 | 21.0 | 7.4 | . | 53.1 | 5.9 | 0.6 | . | . | . | . | . | . | . | 10.7 | . | . | 4.1 | 9.3 | | 198.4 | | | 15 | 14 | . | . |
| | | Oberaudorf | 485 | 10.7 | 14.0 | . | . | . | . | . | 18.0 | 0.0 | 24.3 | 2.2 | 15.8 | 5.0 | 6.2 | . | 35.0 | *0.5* | 2.5 | . | . | . | . | . | . | 1.0 | 13.0 | . | . | 14.8 | 3.2 | | 166.2 | 95 | − 8 | 15 | 14 | . | . |
| | | Törwang | 700 | 6.2 | 13.6 | . | . | . | . | . | 4.6 | . | 36.6 | 10.4 | 8.0 | 18.2 | 4.2 | 0.8 | 34.3 | 9.4 | 1.6 | . | . | . | . | . | . | 4.2 | 16.8 | . | . | . | 2.8 | | 171.7 | 88 | − 23 | 15 | 14 | . | . |
| | | Degerndorf | 470 | 9.7 | 9.2 | . | . | . | . | . | 5.4 | 0.7 | 18.8 | 12.5 | 10.9 | 15.0 | 4.5 | 13.2 | 34.7 | 1.3 | 2.5 | . | . | . | . | . | . | . | 31.5 | 0.4 | . | 16.5 | 4.9 | | 191.7 | 122 | + 35 | 17 | 15 | . | . |
| | | Endorf | 529 | 4.8 | 12.8 | . | . | . | . | . | 5.6 | 0.0 | 28.5 | 9.1 | 19.3 | 23.5 | 1.0 | 0.0 | 30.2 | 2.6 | 1.9 | . | . | . | . | . | . | 11.0 | 1.6 | . | . | 5.9 | 0.1 | | 153.9 | 99 | − 1 | 15 | 14 | . | . |
| | Mangfall | Stuben | 874 | 23.0 | 43.1 | . | . | . | . | . | 1.3 | 2.7 | 15.8 | 3.3 | 8.3 | 13.7 | 9.1 | 0.3 | 18.2 | 6.1 | 6.0 | 0.2 | . | . | . | . | . | 1.4 | 15.7 | . | . | 0.7 | 20.1 | | 189.0 | 85 | − 34 | 18 | 15 | . | . |
| | | Dorf Kreuth | 790 | 21.1 | | | | | | | 0.6 | 2.3 | 30.0 | 5.2 | 16.2 | 10.1 | 2.0 | 0.2 | 43.4 | 6.8 | 1.9 | . | . | . | . | . | . | 0.3 | 15.5 | 0.3 | . | 5.2 | 7.2 | | 169.0 | 83 | − 34 | 18 | 14 | . | . |
| | | Bauer in der Au | 905 | 23.1 | 24.6 | . | . | . | . | . | 2.6 | 14.2 | 25.5 | 6.9 | 40.0 | 12.5 | 3.0 | . | 46.0 | 1.0 | . | 7.2 | . | . | . | . | . | . | 16.4 | . | . | . | 13.0 | | 236.0 | 108 | + 18 | 14 | 14 | . | . |
| | | Tegernsee | 727 | 21.8 | 11.7 | . | . | . | . | . | 1.9 | 1.4 | 35.9 | 10.5 | 40.4 | 10.7 | 3.7 | . | 26.9 | 1.5 | 0.1 | . | . | . | . | . | . | 0.9 | 15.9 | . | . | 5.3 | 6.0 | | 195.1 | 106 | + 11 | 17 | 14 | . | . |
| | | Miesbach | 710 | 8.7 | *10.5* | . | . | . | . | . | 8.9 | 0.6 | 29.8 | 11.4 | 31.1 | 10.9 | 1.8 | . | 31.3 | 0.5 | 0.4 | 0.3 | . | . | . | . | . | 2.0 | 14.5 | . | . | 2.5 | 0.8 | | 156.0 | 92 | − 14 | 17 | 12 | . | . |
| | | Taubenberg | 825 | 5.8 | 21.2 | . | . | . | . | . | 7.1 | . | 21.8 | 17.6 | 3.7 | 19.0 | 3.4 | 0.4 | 14.5 | 3.1 | . | . | . | . | . | . | . | 0.3 | 3.2 | . | 0.0 | 2.3 | 1.7 | | 125.3 | 72 | − 49 | 14 | 14 | . | . |
| | | Neuhelfendorf | 665 | 4.8 | 9.0 | . | . | . | . | . | 8.5 | . | 23.7 | 6.7 | 2.6 | 25.2 | 5.0 | . | 18.2 | 3.1 | 0.2 | 1.4 | . | . | . | . | . | 0.2 | 2.8 | . | . | 7.0 | 2.3 | | 121.3 | | | 16 | 14 | . | . |
| | | Kloaschau | 907 | 30.5 | 14.4 | . | . | . | . | . | 5.4 | 29.5 | 5.3 | 12.6 | . | 18.5 | 5.4 | . | 50.6 | 9.6 | 8.4 | 2.3 | . | . | . | . | . | 8.9 | | . | . | 4.3 | . | | 210.7 | 98 | − 4 | 15 | 15 | . | . |
| | | Bayrischzell | 800 | 14.3 | 25.1 | . | . | . | . | . | 8.7 | 3.0 | 21.8 | 6.1 | 1.0 | 23.0 | 6.4 | . | 41.4 | 2.5 | 5.8 | 0.7 | . | . | . | . | . | 0.0 | 16.4 | . | . | 6.2 | 5.2 | | 187.6 | 94 | − 12 | 16 | 15 | . | . |
| | Mangfall bis Alz | Wendelsteinhaus | 1718 | | | | | | | | 196.4 | | | | | | | | 18.4 | 26.7 | 14.9 | 9.2 | | | | | | 96.9 | | | | | | | 362.5 | | | | | | |
| | | Neuhaus b. Schliersee | 792 | 15.8 | | | | | | | 3.6 | 6.1 | 34.8 | 9.8 | 18.8 | 7.7 | . | . | 39.6 | 3.4 | 1.1 | . | . | . | . | . | . | 1.3 | 20.8 | . | . | . | 6.0 | | 168.8 | 82 | − 37 | 14 | 14 | . | . |
| | | Sandbichl-Winkl | 782 | 7.1 | 11.6 | . | . | . | . | . | 2.9 | 0.0 | 33.5 | 9.4 | 27.8 | 7.8 | 2.3 | 0.0 | 30.1 | 3.3 | 1.3 | 0.0 | . | . | . | . | . | 1.0 | 10.2 | . | . | 2.8 | 3.9 | | 155.0 | 86 | − 25 | 15 | 15 | . | . |
| | | Groß-Seeham | 652 | 5.6 | 11.8 | . | . | . | . | . | 10.0 | . | 27.6 | 12.5 | 12.5 | 36.4 | 2.9 | . | 12.6 | 5.3 | . | . | . | . | . | . | . | . | 5.7 | . | . | 3.6 | 9.1 | | 155.6 | 108 | + 12 | 13 | 13 | . | . |
| | | Irschenberg | 740 | 4.5 | 7.5 | . | . | . | . | . | 5.0 | . | 24.6 | 18.3 | 18.2 | 27.3 | 2.4 | . | 23.0 | 3.6 | 0.0 | . | . | . | . | . | . | 1.0 | 7.7 | . | . | 9.0 | 2.7 | | 154.8 | 106 | + 9 | 14 | 14 | . | . |
| | | Rosenheim | 446 | 3.7 | 7.5 | . | . | . | . | . | 5.0 | 0.1 | 25.1 | 8.1 | 13.5 | 10.5 | 2.5 | . | 27.8 | 1.5 | 1.1 | . | . | . | . | . | . | 3.9 | 5.2 | . | . | 5.4 | 14.0 | | 134.9 | 91 | − 13 | 16 | 15 | . | . |
| | | Ebersberg | 565 | 14.7 | 4.3 | . | . | . | . | . | 7.0 | . | 24.2 | 14.9 | 6.3 | 8.9 | 6.8 | . | 8.0 | 3.2 | 2.1 | 0.1 | . | . | . | . | . | . | . | . | . | 2.0 | 9.4 | | 111.9 | 95 | − 6 | 14 | 13 | . | . |
| | | Gabersee | 500 | 1.9 | 8.2 | . | . | . | . | . | 6.3 | . | 16.4 | 5.4 | 2.0 | 27.5 | 2.8 | 2.6 | 23.6 | 4.3 | 0.7 | . | . | . | . | . | . | . | 0.0 | . | . | 5.0 | 0.3 | | 107.0 | | | 15 | 12 | . | . |
| | | Haag i. Obb. | 564 | 4.3 | 7.0 | . | . | . | . | . | 3.8 | . | 15.0 | 8.0 | 1.5 | 7.7 | 3.5 | . | 19.3 | 5.4 | 1.5 | 1.2 | . | . | . | . | . | . | 3.0 | . | . | 5.6 | . | | 86.8 | 80 | − 22 | 14 | 14 | . | . |
| | | Schnaitsee | 600 | 2.6 | 5.6 | . | . | . | . | . | 6.1 | . | 12.6 | 7.0 | 28.7 | 12.6 | 2.6 | 1.1 | 21.4 | 8.6 | 0.7 | . | . | . | . | . | . | . | 0.4 | . | . | 6.3 | . | | 116.3 | 78 | − 32 | 14 | 12 | . | . |
| | | Mühldorf | 382 | 5.3 | 1.0 | . | . | . | . | . | 1.3 | 0.0 | 9.7 | 5.5 | 0.7 | 8.8 | 2.2 | . | 33.4 | 3.6 | 0.2 | . | . | . | . | . | . | . | . | . | . | 2.7 | 1.0 | | 75.1 | 79 | − 20 | 13 | 11 | . | . |
| | | Isen | 500 | 3.1 | 6.9 | . | . | . | . | . | 0.2 | . | 12.4 | 12.7 | 1.8 | 7.3 | 4.9 | . | 14.1 | 6.8 | 4.6 | . | . | . | . | . | . | 3.7 | 1.1 | . | . | 5.8 | . | | 85.4 | 87 | − 13 | 14 | 13 | . | . |
| | | Dorfen | 460 | 5.3 | 3.3 | . | . | . | . | . | 1.4 | . | 8.0 | 6.7 | 3.9 | 3.4 | . | 1.1 | 22.3 | 6.5 | 4.9 | . | . | . | . | . | . | 13.8 | . | . | . | 2.4 | 0.0 | | 83.0 | 77 | − 25 | 13 | 13 | . | . |
| | Alz | Seegatterl | 715 | 10.0 | 36.0 | . | . | . | . | . | 4.0 | 3.5 | 22.4 | 11.4 | 43.0 | 12.2 | 14.0 | 1.0 | 50.7 | 6.0 | 6.4 | . | . | . | . | . | . | 1.9 | 18.2 | . | . | 11.9 | 4.1 | | 256.7 | | | 17 | 17 | 2 | 2 |
| | | Reit i. W. | 672 | 9.2 | 24.1 | . | . | . | . | . | 4.1 | 5.6 | 24.6 | 9.5 | 52.9 | 9.1 | 9.4 | 2.7 | 29.7 | 10.8 | 6.9 | . | . | . | . | . | . | 0.1 | 21.3 | . | . | 12.3 | 3.5 | | 235.8 | 126 | + 48 | 17 | 16 | 1 | . |
| | | Schleching | 570 | 9.7 | 20.8 | . | . | . | . | . | . | 11.7 | 19.2 | 10.8 | 11.4 | 4.1 | 4.3 | . | 47.8 | 12.3 | 1.8 | 0.2 | . | . | . | . | . | . | 16.5 | . | . | 12.7 | 8.1 | | 191.4 | 91 | − 20 | 15 | 14 | . | . |
| | | Staudach | 540 | 1.0 | 10.8 | . | . | . | . | . | 2.1 | 14.5 | 31.2 | | 11.5 | 4.7 | 6.6 | . | 29.5 | 1.7 | 1.6 | . | . | . | . | . | . | . | 5.2 | 0.2 | . | 7.1 | 2.7 | | 130.4 | 72 | − 51 | 16 | 15 | . | . |
| | | Maria Eck | 892 | 3.0 | 15.3 | . | . | . | . | . | 2.8 | 4.0 | 16.8 | 17.7 | 10.0 | 3.8 | 4.3 | . | 40.0 | 7.0 | 5.2 | . | . | . | . | . | . | 1.3 | 2.1 | . | . | 10.2 | 2.4 | | 145.9 | 73 | − 55 | 16 | 16 | . | . |
| | | Sachrang | 740 | 12.8 | 42.3 | . | . | . | . | . | 25.7 | 4.1 | 15.8 | 11.4 | 26.4 | 4.8 | 7.9 | 0.7 | 65.7 | 12.2 | 2.5 | . | . | . | . | . | . | 0.4 | 20.8 | . | . | 13.7 | 6.1 | | 278.3 | 123 | + 52 | 17 | 15 | 1 | . |
| | | Grattenbach | 700 | 14.2 | 43.4 | . | . | . | . | . | 17.6 | 4.6 | 17.4 | 22.1 | 14.9 | 6.1 | 5.1 | 1.0 | 79.1 | 7.8 | 1.7 | . | . | . | . | . | . | . | 29.3 | . | . | 16.5 | 5.7 | | 286.5 | 116 | + 39 | 16 | 16 | . | . |
| | | Prien-Stock | 520 | 3.8 | 10.2 | . | . | . | . | . | 1.9 | 1.3 | 36.8 | 14.5 | 8.1 | 20.9 | 4.6 | . | 35.1 | 2.7 | 0.6 | . | . | . | . | . | . | 4.8 | 3.0 | . | . | 5.3 | 2.6 | | 156.2 | 90 | − 18 | 16 | 15 | . | . |
| | | Bernau | 522 | 4.4 | 9.3 | . | . | . | . | . | 2.3 | 0.3 | 36.0 | 18.3 | 10.9 | 13.5 | 2.6 | . | 33.2 | 3.8 | 1.0 | . | . | . | . | . | . | 3.2 | 3.3 | . | . | 6.5 | 1.3 | | 149.9 | 92 | − 13 | 16 | 15 | . | . |
| | | Herrenchiemsee | 539 | 3.6 | 11.5 | . | . | . | . | . | 2.5 | 0.8 | 33.5 | 14.2 | 9.2 | 13.0 | 3.0 | 0.2 | 30.7 | 2.6 | 1.2 | 0.2 | . | . | . | . | . | 2.8 | 1.6 | . | . | 5.0 | 1.6 | | 137.2 | 90 | − 15 | 18 | 15 | . | . |
| | | Seebruck | 528 | 3.5 | 5.9 | . | . | . | . | . | 2.8 | 0.5 | 19.0 | 9.7 | 7.4 | 35.7 | 3.7 | 0.3 | 20.3 | 3.9 | . | . | . | . | . | . | . | 5.2 | 0.7 | . | . | 6.7 | 1.5 | | 126.8 | 84 | − 24 | 16 | 13 | . | . |
| | | Ruhpolding | 664 | 4.7 | 17.5 | . | . | . | . | . | 11.7 | 4.3 | 19.6 | 16.8 | 11.7 | 9.2 | 6.3 | . | 50.3 | 9.0 | 5.2 | . | . | . | . | . | . | . | 4.3 | . | . | 10.7 | 1.8 | | 183.1 | 90 | − 20 | 15 | 15 | . | . |
| | | Inzell | 695 | 4.2 | 13.8 | . | . | . | . | . | 6.0 | 3.6 | 13.2 | 10.0 | 10.3 | 6.7 | 6.0 | . | 37.6 | 7.0 | 8.6 | . | . | . | . | . | . | 0.4 | 2.7 | . | . | 12.2 | 3.4 | | 145.7 | 72 | − 58 | 16 | 15 | . | . |
| | | Traunstein (Realschule) | 597 | 2.0 | 15.3 | . | . | . | . | . | 12.0 | 3.5 | 35.8 | 14.0 | 6.0 | 8.0 | 3.1 | . | 36.6 | 5.2 | 3.0 | . | . | . | . | . | . | 1.2 | 0.7 | . | . | 9.0 | 3.0 | | 158.4 | 88 | − 22 | 16 | 15 | . | . |
| | | Trostberg | 486 | 1.4 | 5.4 | . | . | . | . | . | 5.2 | 0.2 | 22.1 | 6.1 | 6.5 | 21.2 | 2.5 | . | 18.6 | 7.5 | 0.7 | 1.4 | . | . | . | . | . | 4.0 | 4.8 | 0.0 | . | 3.0 | 1.5 | | 112.1 | 87 | − 17 | 17 | 15 | . | . |
| | | Engelsberg | 490 | 1.8 | 1.8 | . | . | . | . | . | 5.0 | 0.2 | 10.9 | 7.0 | 20.9 | 9.8 | 2.9 | 0.7 | 22.0 | 9.9 | 0.8 | 0.0 | . | . | . | . | . | 4.4 | 8.9 | . | . | 1.7 | 7.6 | | 116.3 | | | 17 | 14 | . | . |

## Juni — Tägliche Niederschlagshöhen in Millimetern, gemessen um 7 Uhr morgens — 1942

| Flußgebiet | | Ort | Seehöhe m | 1 | 2 | 3 | 4 | 5 | 6 | 7 | 8 | 9 | 10 | 11 | 12 | 13 | 14 | 15 | 16 | 17 | 18 | 19 | 20 | 21 | 22 | 23 | 24 | 25 | 26 | 27 | 28 | 29 | 30 | 31 | Monatssumme mm | % der Norm. | Abweichung v. d. Norm. | Zahl der Tage mit Niederschl. ≧0.1 | ≧1.0 | * ≧0.1 | ▣ |
|---|---|---|---|---|---|---|---|---|---|---|---|---|---|---|---|---|---|---|---|---|---|---|---|---|---|---|---|---|---|---|---|---|---|---|---|---|---|---|---|
| Inn | Salzach | Hintersee b. Berchtesg.. | 805 | 25.9 | 11.5 | . | . | . | . | . | 0.3 | . | 8.3 | 5.0 | 16.6 | 13.2 | 16.5 | 0.9 | 37.5 | 5.9 | 5.6 | . | . | . | . | . | . | . | 8.5 | . | . | 18.0 | 5.5 | | 179.2 | 83 | − 37 | 15 | 13 | . | . |
| | | Wimbachschloß | 940 | 48.2 | 17.1 | . | . | . | . | . | 38.7 | 6.4 | 22.0 | 11.2 | 21.0 | 36.2 | 21.4 | 0.1 | 39.3 | 24.1 | | . | . | 0.4 | . | . | . | 0.4 | 9.1 | 4.6 | 0.7 | 16.8 | 0.1 | | 317.8 | | | 20 | 15 | . | . |
| | | Loipl-Rothenlehen | 830 | 20.0 | 12.6 | . | . | . | . | . | 9.8 | 2.8 | 18.0 | 12.9 | 44.0 | 9.1 | 12.7 | 0.6 | 40.4 | 7.8 | 5.1 | 0.1 | . | 0.6 | . | . | . | 3.1 | 9.1 | 0.2 | . | 13.6 | 15.6 | | 238.1 | 112 | + 25 | 20 | 16 | . | . |
| | | Ererchtesgaden-Bischofs- | 624 | 16.1 | 20.9 | . | . | . | . | . | 17.1 | 3.1 | 15.4 | 11.1 | 53.5 | 9.3 | 7.7 | 0.1 | 39.5 | 3.9 | 7.2 | . | . | 0.8 | . | . | . | 4.3 | 7.2 | 0.3 | . | 16.5 | 16.2 | | 250.2 | 139 | + 70 | 19 | 16 | . | . |
| | | Purtschellerhaus [wiesen | 1770 | 25.1 | 12.4 | . | . | . | . | . | 5.5 | 8.2 | 15.7 | 21.2 | 30.8 | 29.1 | . | . | 56.2 | 1.4 | . | . | . | 10.5 | . | . | . | . | . | . | . | 34.7 | 5.8 | | 256.6 | | | 14 | 14 | . | . |
| | | Schellenberg | 540 | 8.6 | 5.0 | . | . | . | . | . | 10.1 | 4.0 | 12.1 | 11.1 | 52.0 | 7.6 | 4.0 | 0.8 | 40.2 | 9.5 | 6.2 | . | . | . | . | . | . | . | 4.5 | 0.1 | . | 23.2 | 9.2 | | 208.2 | 97 | − 7 | 17 | 15 | . | . |
| | Salzach, Saalach | Traunsteiner Hütte | 1580 | 20.2 | . | . | . | . | . | . | 32.6 | | 10.0 | 14.2 | 17.0 | 28.4 | 18.0 | 2.0 | 39.4 | 2.0 | 12.0 | . | . | . | . | . | . | 1.2 | 10.1 | . | . | 16.4 | 4.4 | | 227.9 | | | 16 | 16 | 3 | 3 |
| | | Weißbach | 611 | 11.2 | 21.2 | . | . | . | . | . | 13.2 | 1.3 | 13.4 | 11.2 | 23.4 | 11.6 | 7.6 | 0.1 | 48.2 | 5.6 | 9.0 | . | . | . | . | . | . | . | 9.5 | . | . | 14.2 | 1.8 | | 200.5 | 95 | − 11 | 16 | 15 | . | . |
| | Salzach | Schwarzbachwacht | 868 | 16.4 | 17.5 | . | . | . | . | . | 16.1 | 1.3 | 13.2 | 13.0 | 35.9 | 14.6 | 18.1 | 2.4 | 47.0 | 7.2 | 8.8 | 0.5 | . | . | . | . | . | . | 12.9 | 0.7 | . | 18.1 | 3.6 | | 247.3 | 106 | + 13 | 18 | 18 | . | . |
| | | Jettenberg | 510 | 12.5 | 15.0 | . | . | . | . | . | 6.8 | 2.8 | 19.5 | 8.3 | 35.0 | 23.4 | 10.6 | 0.5 | 43.3 | 7.0 | 15.9 | . | . | 0.5 | . | . | . | 1.0 | 20.4 | . | . | 12.0 | 3.7 | | 238.2 | 116 | + 32 | 18 | 16 | . | . |
| | | Predigtstuhl | 1578 | 10.8 | 12.4 | . | . | . | . | . | 9.2 | 3.7 | 10.9 | 6.8 | 25.5 | 18.6 | 11.5 | 0.2 | 31.8 | 3.0 | 12.8 | . | . | 0.6 | . | . | . | 0.6 | 14.6 | . | . | 12.7 | 7.3 | | 193.0 | | | 18 | 15 | 4 | 1 |
| | | Reichenhall, Bad | 468 | 9.1 | 10.8 | . | . | . | . | . | 7.8 | 1.0 | 16.0 | 8.6 | 21.3 | 11.8 | 6.7 | . | 40.7 | 8.0 | 3.6 | . | . | . | . | . | . | . | 9.5 | . | . | 12.7 | 8.0 | | 175.6 | 103 | + 5 | 15 | 15 | . | . |
| | Rott | Ainring | 430 | 2.0 | 1.7 | . | . | . | . | . | 6.3 | 1.2 | 20.4 | 18.3 | 17.8 | 11.0 | 6.2 | . | 26.2 | 6.0 | 1.5 | . | . | . | . | . | . | 1.0 | 1.5 | . | . | 5.3 | 3.6 | | 130.0 | | | 14 | 16 | . | . |
| | | Oberteisendorf | 522 | 1.5 | 3.7 | . | . | . | . | . | 10.0 | 6.8 | 35.5 | 12.5 | 4.7 | 13.7 | 4.1 | 0.5 | 34.8 | 5.1 | 2.7 | 0.5 | . | . | . | . | . | 2.4 | 0.8 | . | . | 5.1 | 0.8 | | 145.2 | 84 | − 27 | 18 | 14 | . | . |
| | | Laufen | 400 | . | 8.1 | . | . | . | . | . | . | 20.2 | 10.5 | 25.3 | 15.5 | 2.1 | 9.2 | . | 30.8 | 7.6 | . | . | . | . | . | . | . | 7.8 | . | . | 12.4 | | | 149.5 | 101 | + 1 | 13 | 13 | . | . |
| | | Waging | 465 | 5.3 | | . | . | . | . | . | 6.3 | 6.2 | 16.8 | 11.6 | 2.1 | 9.5 | 0.0 | 1.2 | 22.3 | 11.5 | 1.6 | 0.0 | . | . | . | . | . | 3.5 | 4.3 | . | . | 5.0 | 4.3 | | 111.5 | 79 | − 30 | 16 | 16 | . | . |
| | | Würding | 321 | 0.3 | . | . | . | . | . | . | 0.3 | 0.2 | 9.0 | 7.2 | 8.1 | 8.2 | 0.5 | 2.7 | 14.7 | 6.4 | 1.1 | 0.0 | . | . | . | . | . | 1.1 | 13.9 | . | . | 0.2 | 6.1 | | 80.0 | 79 | − 21 | 16 | 11 | . | . |
| | | Oberbergkirchen | 490 | 4.5 | 1.4 | . | . | . | . | . | 0.2 | 3.0 | 7.6 | 5.1 | 1.3 | 5.4 | 2.3 | 0.6 | 25.5 | 5.2 | 1.1 | 0.3 | . | . | . | . | . | 3.0 | . | . | . | 1.7 | 2.4 | | 65.6 | 77 | − 20 | 17 | 14 | . | . |
| | | Gangkofen | 440 | 9.8 | 0.8 | . | . | . | . | . | 0.1 | 0.0 | 1.4 | 3.5 | 2.0 | 5.5 | 1.0 | 0.4 | 15.6 | 4.8 | 1.0 | 0.4 | . | . | . | . | . | 1.0 | 1.7 | . | . | 1.9 | 5.2 | | 56.1 | 54 | − 47 | 17 | 13 | . | . |
| | | Wurmannsquick | 509 | 2.1 | 1.4 | . | . | . | . | . | 0.2 | 0.5 | 3.7 | 6.4 | 1.3 | 5.6 | 1.2 | 2.7 | 19.3 | 5.0 | . | 2.6 | . | . | . | . | . | 5.6 | 0.0 | . | . | 4.9 | 1.9 | | 64.4 | 68 | − 30 | 16 | 14 | . | . |
| | | Pfarrkirchen (Ndb.) | 381 | 1.2 | . | . | . | . | . | . | 0.1 | 0.2 | 3.1 | 5.9 | 3.2 | 5.3 | 2.4 | 1.3 | 17.8 | 10.6 | 0.9 | 2.0 | . | . | . | . | . | 4.4 | 0.2 | . | . | 1.9 | 0.4 | | 60.9 | 66 | − 32 | 17 | 12 | . | . |
| Donau | Donau | Oberfrauenwald | 800 | 2.3 | . | . | . | . | 6.6 | . | 3.7 | 0.3 | 3.7 | 3.5 | 2.1 | 14.3 | 2.6 | 1.0 | 14.5 | 11.1 | 0.4 | 0.0 | . | . | . | . | . | . | 2.8 | . | . | 4.8 | 4.0 | | 77.7 | 79 | − 21 | 16 | 14 | . | . |
| | | Obernzell | 290 | 2.0 | | . | . | . | 3.6 | . | 0.2 | 2.7 | 4.6 | 2.5 | 0.4 | 4.5 | 0.7 | 0.9 | 11.3 | 9.5 | 1.0 | . | . | . | . | . | . | . | 3.3 | . | . | 3.5 | . | | 50.7 | 51 | − 49 | 16 | 11 | . | . |
| | | Wegscheid | 721 | 1.6 | 1.1 | . | . | . | 1.6 | . | 2.8 | 3.0 | 4.4 | 1.6 | 1.0 | 9.9 | 1.1 | 0.5 | 11.9 | 16.2 | 0.5 | . | . | . | . | . | . | 0.1 | 14.1 | . | . | 2.3 | 3.3 | | 77.0 | 64 | − 44 | 18 | 15 | . | . |

## Juli — Von der Memelgrenze bis zum Pregel

| | | | | | | | | | | | | | | | | | | | | | | | | | | | | | | | | | | | | | | | |
|---|---|---|---|---|---|---|---|---|---|---|---|---|---|---|---|---|---|---|---|---|---|---|---|---|---|---|---|---|---|---|---|---|---|---|---|---|---|---|---|
| Memel | Grenze bis Mündung | Trappen | 20 | 0.6 | . | 0.2 | 0.1 | . | . | . | 5.8 | . | . | . | 14.4 | 6.8 | 0.6 | . | . | 0.1 | . | 5.3 | . | 42.9 | 15.5 | 0.3 | 13.1 | 0.1 | . | 4.6 | . | 63.0 | . | . | 159.0 | 192 | + 76 | 16 | 9 | . | . |
| | | Ebenrode | 66 | 0.1 | . | 0.8 | . | . | . | . | 0.3 | 0.0 | 0.0 | 0.0 | 16.7 | 0.2 | 4.2 | 0.4 | 0.5 | . | . | 1.0 | 0.1 | 30.2 | 18.8 | 0.2 | 1.7 | 1.1 | 0.2 | 4.1 | 1.4 | 11.6 | . | 0.6 | 94.2 | 98 | − 2 | 20 | 10 | . | . |
| | | Wetterau | 42 | . | . | 1.3 | 0.0 | . | . | . | 0.5 | . | . | . | 24.5 | 0.2 | 2.6 | 1.2 | 3.0 | . | . | . | . | 22.3 | 6.3 | 0.2 | 2.2 | 2.0 | . | 3.5 | . | 56.5 | . | . | 126.3 | | | 14 | 11 | . | . |
| | | Beiningen | 52 | 1.3 | . | . | . | . | . | . | . | 6.6 | . | . | 4.8 | 0.7 | 4.0 | 0.6 | . | . | 0.4 | . | . | 38.2 | 8.6 | 0.2 | 4.4 | 1.6 | . | 6.1 | . | 52.6 | . | . | 130.1 | 159 | + 48 | 14 | 10 | . | . |
| | | Dreifurt | 20 | . | . | . | . | . | . | . | 7.5 | 0.8 | . | . | 10.0 | . | 0.0 | 1.3 | . | . | . | . | . | 47.0 | 6.7 | . | 8.3 | 1.0 | . | 3.0 | . | 61.0 | . | . | 146.6 | | | 18 | 12 | . | . |
| | | Kloken | 3 | 0.9 | . | 0.1 | . | . | . | . | 1.5 | 0.1 | 0.2 | . | 6.5 | 0.0 | 3.0 | 1.9 | . | . | . | . | . | 34.5 | 4.5 | 2.2 | 24.0 | . | . | . | . | 12.5 | . | . | 91.9 | 119 | + 15 | 13 | 9 | . | . |
| Kurisches Haff | H. | Trammen | 3 | 0.4 | . | . | . | . | . | . | 1.9 | 0.2 | . | . | 1.7 | 1.2 | . | 1.5 | . | . | . | 0.5 | . | 32.6 | 5.3 | 2.9 | 21.6 | . | 0.6 | 0.3 | . | 6.0 | . | . | 76.7 | 104 | + 3 | 14 | 9 | . | . |
| | Gilge u. Ure. | Erlen | 1 | 3.2 | . | . | . | . | . | . | 6.8 | 0.2 | 0.0 | . | 1.8 | 0.8 | 2.1 | 0.9 | . | . | . | 0.4 | . | 40.0 | 7.5 | 5.1 | 3.9 | 1.6 | . | . | . | 12.3 | . | . | 86.6 | | | 14 | 10 | . | . |
| | | Lindenberg | 20 | 0.5 | 2.1 | . | . | . | . | . | 6.7 | . | . | 2.6 | . | 0.4 | 0.6 | 2.8 | . | 10.6 | 0.8 | . | . | 65.4 | 8.4 | . | . | . | 0.0 | 2.8 | . | 17.9 | . | . | 121.6 | 149 | + 40 | 13 | 9 | . | . |
| | Haff | Erlenwald | 2 | . | . | . | . | . | . | . | 4.9 | . | . | 0.6 | 2.6 | . | 23.0 | 1.3 | 1.9 | . | . | . | 1.3 | 53.0 | 2.3 | 1.1 | 0.6 | 13.6 | 0.9 | 3.2 | . | 16.0 | . | . | 126.3 | 164 | + 49 | 15 | 12 | . | . |
| | | Laptau | 20 | . | . | . | . | . | . | . | 5.4 | . | . | . | 1.8 | 2.5 | 1.2 | . | . | . | . | 6.9 | . | 57.5 | 5.2 | 0.6 | 12.6 | 8.0 | . | 2.8 | . | 9.7 | . | . | 114.2 | | | 12 | 11 | . | . |
| | | Rossitten (Ort) | 2 | . | . | . | . | . | . | . | 5.1 | 0.0 | . | . | 11.8 | 5.8 | . | . | . | . | . | 2.8 | . | 70.0 | 8.5 | 0.1 | 11.0 | . | . | . | . | 5.2 | . | . | 120.3 | 171 | + 50 | 8 | 7 | . | . |
| O. | O. | Rauschen | 20 | Tabelle nicht mehr vorhanden | | | | | | | | | | | | | | | | | | | | | | | | | | | | | | | 80.0 | | | | | | |
| Fr. Haff | Fr. Haff | Fischhausen | 11 | | | | | | | | | | | | | | | | | | | | | | | | | | | | | | | 95.0 | 127 | + 20 | | | | |
| | | Drugthenen | 50 | . | . | . | . | . | . | . | 2.4 | 1.5 | 0.0 | . | 3.4 | 0.0 | 3.0 | 0.5 | . | . | 0.1 | 10.5 | 1.5 | 43.5 | 3.5 | 1.4 | 13.2 | 2.6 | 0.0 | 2.4 | . | 10.2 | . | . | 99.7 | | | 15 | 13 | . | . |

## Pregel

| | | | | | | | | | | | | | | | | | | | | | | | | | | | | | | | | | | | | | | | |
|---|---|---|---|---|---|---|---|---|---|---|---|---|---|---|---|---|---|---|---|---|---|---|---|---|---|---|---|---|---|---|---|---|---|---|---|---|---|---|---|
| Angerapp | Angerapp | Groß-Stürlack | 125 | . | . | . | 0.2 | . | . | . | 2.1 | . | . | . | 8.9 | 0.2 | 4.6 | 3.8 | . | . | . | 4.6 | . | 64.6 | 14.6 | 1.2 | 3.1 | 5.9 | . | 0.3 | 16.7 | 14.4 | . | 1.5 | 146.7 | | | 16 | 13 | . | . |
| | | Arnswald | 224 | . | . | 0.4 | . | . | . | . | 0.5 | . | . | 0.9 | 4.1 | . | 7.4 | 3.5 | 1.1 | . | . | 2.6 | . | 42.2 | 9.5 | 2.3 | 6.8 | 6.5 | . | 7.3 | . | 15.1 | . | 0.2 | 110.4 | | | 16 | 12 | . | . |
| | | Angerapp | 73 | . | . | 0.9 | . | . | . | . | 0.9 | . | 0.0 | 0.0 | 29.5 | . | 1.5 | 0.5 | 0.0 | 0.0 | . | 1.9 | . | 70.0 | 11.8 | 1.3 | 2.7 | 3.2 | . | 7.3 | . | 26.7 | . | 0.6 | 158.8 | | | 14 | 10 | . | . |
| | Pissa | Rominten | 180 | 0.5 | 0.2 | 1.5 | . | . | . | . | . | 6.9 | . | 0.1 | 9.9 | . | 1.2 | 1.6 | . | 4.8 | 0.1 | 3.6 | . | 25.0 | 14.1 | 0.6 | 5.3 | 12.3 | . | 7.5 | . | 20.0 | . | . | 115.2 | 117 | + 17 | 18 | 13 | . | . |
| | A. | Gumbinnen | 47 | 0.2 | . | . | . | . | . | . | 0.2 | . | . | . | 27.9 | . | 2.9 | 0.2 | . | . | . | 0.7 | . | 44.1 | 13.0 | 0.6 | 3.1 | 3.5 | 0.2 | 3.0 | . | 15.1 | . | . | 114.7 | 139 | + 32 | 14 | 8 | . | . |
| | | Insterburg | 35 | 0.0 | . | . | 0.0 | . | . | . | 7.6 | . | . | 0.0 | 4.4 | 0.0 | 0.4 | 0.5 | 0.0 | 0.0 | 0.0 | 0.8 | 0.0 | 114.0 | 7.4 | 0.3 | 9.3 | 4.0 | 0.0 | 5.9 | . | 8.8 | . | 0.0 | 163.4 | 181 | + 73 | 12 | 8 | . | . |

| Flußgebiet | | Ort | See-höhe m | 1 | 2 | 3 | 4 | 5 | 6 | 7 | 8 | 9 | 10 | 11 | 12 | 13 | 14 | 15 | 16 | 17 | 18 | 19 | 20 | 21 | 22 | 23 | 24 | 25 | 26 | 27 | 28 | 29 | 30 | 31 | Monatssumme mm | Monatssumme % der Norm. | Abweichung v. d. Norm. | Zahl der Tage mit Niederschl. ≧0.1 | Niederschl. ≧1.0 | * ≧0.1 | ⊠ |
|---|---|---|---|---|---|---|---|---|---|---|---|---|---|---|---|---|---|---|---|---|---|---|---|---|---|---|---|---|---|---|---|---|---|---|---|---|---|---|---|
| Inster | Inster | Stimbern | 44 | . | . | . | . | . | . | . | 3.8 | . | . | | | | | 30.0 | | | | | | 62.0 | 6.9 | | | | | 18.8 | | | | | 121.5 | | | *12* | *9* | . | . |
| | | Grünheide | 50 | 1.2 | . | . | . | . | . | . | 7.4 | . | . | . | 19.2 | . | 1.0 | 0.5 | 0.6 | . | . | 0.1 | . | 42.1 | 9.5 | 0.9 | 16.6 | 1.8 | 0.0 | 5.2 | 0.1 | 8.2 | . | 0.1 | 114.5 | 149 | + 38 | 16 | 10 | . | . |
| Alle | Alle | Saalau | 20 | . | . | . | . | . | . | . | 5.6 | . | . | . | 3.8 | . | 3.2 | . | . | . | . | . | . | 49.5 | 7.5 | . | 11.5 | 5.6 | . | 4.2 | . | 24.5 | . | . | 115.4 | | | *11* | 9 | . | . |
| | | Neu Ramuck | 150 | 0.1 | . | 1.6 | 0.6 | . | . | . | . | 11.1 | . | . | 1.2 | 2.6 | 13.9 | 11.3 | 0.4 | . | . | . | 13.1 | 30.7 | 4.9 | 1.1 | 11.6 | . | 0.1 | 10.3 | . | 30.1 | . | 1.3 | 146.0 | 170 | + 60 | 18 | 14 | . | . |
| | | Allenstein | 120 | 0.0 | . | 0.9 | 0.1 | . | . | . | 8.4 | . | . | . | 4.9 | 1.6 | 11.9 | 5.2 | 0.6 | . | . | 7.9 | 0.3 | 34.6 | 11.8 | 1.6 | 10.1 | 0.7 | . | 5.4 | . | 25.8 | . | 0.2 | 132.0 | 161 | + 50 | 18 | 12 | . | . |
| | | Bischofsburg | 152 | . | . | . | . | . | . | . | 13.6 | . | . | . | . | . | 7.6 | 1.6 | . | . | . | 10.2 | 0.4 | 45.3 | 8.1 | 2.3 | 4.9 | 2.2 | . | 9.3 | . | 12.9 | . | 2.7 | 121.1 | 142 | + 36 | 13 | 12 | . | . |
| | | Wichertshof | 91 | . | . | . | 0.1 | . | . | . | 11.6 | . | . | . | 5.3 | 0.2 | 5.9 | 0.2 | . | . | . | 10.2 | 1.4 | 48.5 | 3.9 | 1.3 | 8.7 | 3.6 | . | 7.3 | 0.1 | 54.8 | . | 5.0 | 168.1 | 177 | + 73 | 17 | 13 | . | . |
| | | Heilsberg | 83 | . | . | . | . | . | . | . | 11.7 | . | . | . | 4.5 | . | 6.9 | . | . | . | . | 9.0 | 1.5 | 51.2 | 7.7 | 1.5 | 8.2 | 11.8 | . | 6.0 | . | 37.3 | . | 6.7 | 164.0 | 189 | + 77 | 13 | 13 | . | . |
| | | Kekitten | 150 | 0.4 | . | . | . | . | . | . | 9.0 | . | . | . | 3.0 | 0.6 | 0.3 | . | . | . | . | 8.4 | 0.2 | 39.1 | 9.8 | 4.6 | 10.1 | 2.4 | 2.7 | . | . | 27.2 | . | 4.6 | 122.4 | 140 | + 35 | 15 | 11 | . | . |
| | | Landsberg (Ostpr.) | 130 | . | . | . | . | . | . | . | 5.0 | . | . | . | 5.9 | 0.7 | 3.2 | . | . | . | . | 8.0 | 2.4 | 35.5 | 10.4 | 1.8 | 15.6 | 12.7 | . | 12.7 | . | 28.7 | . | 3.2 | 145.8 | 162 | + 56 | 14 | 13 | . | . |
| | Guber | Rastenburg (Stadt) | 103 | . | . | . | . | . | . | . | 4.8 | . | . | . | 4.2 | . | 2.2 | 0.2 | . | . | . | 6.5 | . | 82.0 | 9.7 | 0.9 | 2.4 | 6.6 | 0.0 | 15.7 | . | 11.0 | . | . | 146.2 | 178 | + 64 | 12 | 10 | . | . |
| | | Dietrichsdorf (Kr. Gerd.) | 43 | 0.3 | . | . | . | . | . | . | 9.1 | . | . | . | 3.3 | . | 6.2 | 1.3 | . | . | . | 4.5 | 1.5 | 44.9 | 14.3 | 0.9 | 5.3 | 6.7 | . | 4.3 | . | 3.6 | . | 0.5 | 139.1 | | | 15 | 12 | . | . |
| | | Rössel | 115 | . | . | . | . | . | . | 6.9 | . | . | . | . | 7.4 | . | 5.1 | 0.5 | . | . | . | 0.8 | . | 66.6 | 11.0 | 1.1 | 2.6 | 5.4 | . | 2.6 | . | 14.0 | . | 6.6 | 130.6 | | | 13 | 11 | . | . |
| | | Glockstein | 95 | 0.0 | . | 0.0 | . | . | . | . | 15.2 | . | . | 0.0 | 4.5 | 0.4 | 5.1 | 0.2 | . | . | . | 6.5 | 0.1 | 57.2 | 25.8 | 3.8 | 2.0 | 23.4 | 0.1 | 2.2 | . | 27.0 | . | 0.6 | 174.1 | | | 16 | 11 | . | . |
| | Guber b. Mdg. | Friedland | 25 | . | . | . | 0.0 | . | . | . | 4.2 | . | . | . | 2.0 | . | 0.7 | 0.3 | . | . | . | 4.6 | . | 35.9 | 22.7 | 0.5 | 18.0 | 0.8 | 0.0 | 2.8 | . | 30.2 | . | 0.3 | 123.0 | 138 | + 34 | 13 | 8 | . | . |
| | | Gerdauen | 30 | 0.4 | . | . | 0.0 | . | . | . | 5.2 | . | . | 0.0 | 2.6 | 0.0 | 3.2 | 0.0 | . | . | . | 3.7 | 0.2 | 43.1 | 13.9 | 0.2 | 6.2 | 9.1 | 0.1 | 3.7 | . | 37.6 | . | 0.2 | 129.4 | | | 15 | 10 | . | . |
| | | Engelstein | 90 | . | . | . | 3.6 | . | . | . | 7.3 | . | . | . | 45.1 | . | 1.4 | 0.2 | . | . | 0.7 | 2.6 | . | 105.4 | 13.7 | 0.3 | 4.5 | 6.5 | . | 10.5 | . | 12.6 | . | 0.6 | 215.0 | | | 15 | 11 | . | . |
| | | Ilmenhorst | 55 | 0.0 | . | . | 0.0 | . | . | . | 7.7 | 0.0 | . | 0.0 | 8.8 | 0.0 | 9.3 | 0.3 | 0.0 | . | . | 1.5 | 0.0 | 59.1 | 10.0 | 0.0 | 1.2 | 4.7 | . | 2.2 | . | 14.2 | . | 0.3 | 119.3 | | | 12 | 10 | . | . |
| Alle b. Mdg. | Pregel | Tapiau | 11 | . | . | . | . | . | . | . | 4.3 | 0.1 | . | . | 2.1 | . | 14.8 | 2.3 | . | . | . | 3.8 | 0.8 | 44.8 | 8.8 | 0.0 | 4.1 | 6.1 | 0.1 | 1.9 | . | 23.7 | . | 0.8 | 118.5 | 142 | + 35 | 15 | 11 | . | . |
| | | Fuchsberg | 35 | . | . | . | . | . | . | . | 2.0 | 0.2 | . | . | 4.2 | . | 1.2 | . | . | . | . | 8.2 | . | 31.0 | 15.0 | 0.8 | 9.0 | 3.2 | . | 3.0 | . | 17.0 | . | . | 94.8 | 119 | + 15 | 12 | 10 | . | . |
| | | Königsberg-Devau | 20 | 0.0 | . | . | 0.0 | . | . | . | 4.8 | 0.6 | . | 0.0 | 5.9 | 0.0 | 0.2 | 0.1 | . | . | . | 5.6 | 0.1 | 35.6 | 7.9 | 2.4 | 18.0 | 5.2 | 0.0 | 3.6 | . | 11.3 | . | 0.0 | 101.3 | 125 | + 20 | 14 | 10 | . | . |
| | | Mednicken | 35 | . | . | . | . | . | . | . | 6.0 | . | 0.0 | . | 1.0 | 0.7 | 0.1 | 0.0 | . | . | . | 4.2 | 0.5 | 51.2 | 7.2 | 2.0 | 15.0 | 4.8 | . | 3.5 | . | 14.4 | . | . | 110.6 | | | 13 | 10 | . | . |
| **Vom Pregel bis zur Weichsel** | | | | | | | | | | | | | | | | | | | | | | | | | | | | | | | | | | | | | | | | |
| Frisches Haff | Frischhg. | Mühlhausen | 36 | . | . | . | . | . | . | . | 3.1 | . | . | . | 5.1 | . | 3.6 | . | . | . | . | 7.3 | 0.6 | 51.3 | 15.8 | 0.2 | 4.4 | 5.4 | . | 5.2 | . | 18.3 | . | 1.6 | 121.9 | | | 13 | 11 | . | . |
| | | Zinten | 100 | . | . | . | . | . | . | . | 8.1 | . | . | . | 2.2 | . | . | 2.6 | . | . | 2.9 | . | 16.9 | 25.0 | 3.7 | 2.6 | 15.0 | 0.7 | . | 3.9 | . | 19.2 | . | 1.4 | 104.2 | 128 | + 23 | 13 | 12 | . | . |
| | | Preuß. Eylau | 68 | 0.1 | . | . | . | . | . | . | 5.6 | . | . | . | 4.7 | 0.7 | . | 1.7 | . | . | . | 12.6 | 2.3 | 44.4 | 6.3 | 1.5 | 4.2 | 6.4 | 0.2 | 11.7 | . | 26.9 | . | 2.5 | 131.8 | 163 | + 51 | 16 | 13 | . | . |
| | H. | Heiligenbeil | 22 | . | . | 0.0 | 0.0 | . | . | . | 8.7 | 1.2 | 0.0 | 0.0 | 3.6 | . | 3.6 | 0.2 | . | . | . | 6.4 | 3.0 | 27.5 | 9.8 | 1.5 | 13.3 | 12.8 | 0.0 | 3.1 | . | 34.1 | 0.0 | 1.2 | 130.0 | 165 | + 51 | 15 | 14 | . | . |
| | Passarge | Stabigotten | 151 | . | . | . | . | . | . | . | 12.3 | . | . | . | 6.0 | 2.5 | 9.6 | 7.5 | . | . | . | 12.6 | . | 33.0 | 1.2 | 1.4 | 8.2 | . | . | 4.8 | . | 20.3 | . | 1.1 | 120.5 | | | 13 | 13 | . | . |
| | | Pulfnick | 95 | . | 0.2 | 0.5 | . | . | . | . | 16.2 | 1.5 | . | . | 5.4 | 3.2 | 13.8 | 24.0 | . | . | . | 7.8 | 5.1 | 20.7 | 8.8 | 2.1 | 4.9 | 6.4 | . | . | . | 30.0 | . | . | 150.6 | | | 16 | 14 | . | . |
| | | Wormditt | 67 | . | . | . | 2.0 | . | . | . | 10.6 | . | . | . | 3.6 | 3.9 | 0.4 | 0.1 | . | . | . | 13.1 | 19.0 | 24.8 | 6.4 | 9.4 | 2.4 | 3.0 | 0.2 | 4.5 | 4.6 | 40.1 | 0.2 | 1.0 | 149.3 | 177 | + 65 | 19 | 14 | . | . |
| | Haff | Lichtenfeld | 108 | . | . | . | . | . | . | . | 10.8 | 0.2 | . | . | 7.2 | 0.5 | 11.2 | . | . | . | . | 8.7 | 2.0 | 50.5 | 13.0 | 4.8 | 11.5 | 15.3 | . | 1.0 | . | 34.0 | . | 1.7 | 172.4 | 187 | + 80 | 15 | 13 | . | . |
| | | Langwalde | 82 | . | . | . | . | . | . | . | 10.2 | . | . | . | 2.9 | 0.2 | 8.3 | 0.0 | . | . | . | 8.1 | 5.9 | 39.8 | 5.6 | 2.1 | 8.8 | 7.6 | . | 3.7 | . | 42.9 | . | 0.6 | 146.7 | 186 | + 68 | 14 | 12 | . | . |
| | Elbing | Groß-Rautenberg | 42 | . | . | . | . | . | . | . | 9.0 | 0.4 | . | . | 3.0 | . | 8.8 | . | . | . | . | 5.7 | 10.0 | 45.6 | 1.0 | 2.4 | 19.2 | 1.9 | . | 4.5 | . | 38.8 | . | . | 150.3 | | | 13 | 12 | . | . |
| | | Lenzen | 57 | . | . | . | . | . | . | . | 1.2 | . | . | . | 5.8 | . | 9.9 | . | . | . | . | 20.0 | 3.7 | 30.5 | 0.0 | 2.6 | 9.5 | 3.3 | . | 4.2 | 0.3 | 22.1 | . | 1.2 | 114.3 | | | 13 | 12 | . | . |
| | | Altstadt | 55 | . | . | . | . | . | . | . | 4.5 | . | . | . | 4.1 | 0.1 | 8.2 | . | . | . | . | 10.9 | 4.8 | 24.1 | 1.5 | 0.5 | 8.9 | . | . | 9.1 | . | 65.8 | . | 2.4 | 144.9 | | | 13 | 11 | . | . |
| | Elbing | Ebene Buchwalde | 98 | . | . | 3.6 | . | . | . | . | 11.6 | . | 0.1 | 0.0 | 4.2 | 0.4 | 11.4 | 1.3 | . | . | . | 9.1 | 8.9 | 29.8 | 1.0 | 1.6 | 7.3 | 0.9 | . | 7.7 | . | 63.3 | . | 1.3 | 163.5 | 200 | + 82 | 17 | 14 | . | . |
| | | Elbing (Stadt) | 2 | 0.0 | . | . | . | . | . | . | 1.7 | 0.2 | . | 0.0 | 3.8 | 0.0 | 12.3 | . | 0.4 | . | . | 10.3 | 2.0 | 25.4 | 0.3 | 0.8 | 9.9 | 3.5 | 0.0 | 6.9 | 0.0 | 30.2 | . | 0.4 | 108.1 | 132 | + 26 | 15 | 10 | . | . |
| | Nogat, Liebe | Riesenburg | 98 | . | . | . | . | . | . | . | 0.4 | . | . | . | 7.7 | 0.3 | 11.7 | . | 30.1 | . | . | 19.8 | 7.9 | 22.9 | 3.2 | 1.3 | 11.2 | . | . | 12.3 | . | 47.9 | . | 12.2 | 188.9 | 245 | +112 | 14 | 12 | . | . |
| | | Klein Nebrau | 15 | . | . | . | . | . | . | . | 1.8 | 0.4 | 0.1 | 1.4 | 16.1 | 0.9 | 5.7 | . | 6.1 | . | . | 15.7 | 5.4 | 11.5 | 1.2 | 2.6 | 11.4 | . | . | 15.7 | 11.4 | 22.4 | 1.5 | 7.5 | 138.8 | 188 | + 65 | 19 | 16 | . | . |
| | | Marienwerder | 52 | . | . | . | . | . | . | . | 1.4 | 0.4 | 0.6 | 1.0 | 6.6 | 0.5 | 6.7 | . | 19.5 | . | . | 15.0 | 4.7 | 18.2 | 1.0 | 1.2 | 7.5 | . | . | 13.3 | 9.7 | 30.5 | 1.4 | 7.0 | 146.2 | 197 | + 72 | 19 | 16 | . | . |
| | | Wolfsheide | 42 | . | . | . | . | . | . | . | 0.8 | . | . | . | 6.0 | 0.1 | 8.1 | . | 0.0 | . | . | 28.5 | 3.1 | 17.9 | 0.2 | 0.4 | 6.6 | . | . | 11.7 | 0.4 | 26.1 | . | 16.4 | 126.3 | 191 | + 60 | 14 | 9 | . | . |
| | | Marienburg | 12 | . | . | . | . | . | . | . | 1.9 | . | . | 0.0 | 4.5 | 0.0 | 9.7 | . | . | . | . | 11.4 | 3.2 | 19.4 | 0.0 | 0.2 | 8.5 | 0.3 | . | 14.0 | 0.7 | 27.2 | . | 22.6 | 123.6 | 175 | + 53 | 13 | 10 | . | . |
| | H. | Neukrug | 6 | . | . | . | . | . | . | . | 1.1 | 1.2 | . | . | 2.3 | . | 5.7 | . | . | . | . | 10.3 | 1.3 | 40.6 | 3.4 | 1.2 | 12.3 | . | . | 1.7 | . | 19.7 | . | 1.5 | 102.3 | 150 | + 34 | 13 | 13 | . | . |
| **Weichsel** | | | | | | | | | | | | | | | | | | | | | | | | | | | | | | | | | | | | | | | | |
| Narew | Bobr | Halldorf | 190 | . | . | 11.2 | 1.3 | . | . | . | . | . | . | 0.8 | 4.3 | . | 3.9 | 4.7 | . | . | . | 3.4 | . | 17.6 | 7.8 | 1.2 | . | 16.1 | . | 5.7 | . | 15.4 | . | . | 93.4 | | | 13 | 12 | . | . |
| | | Ranten | 180 | . | . | 0.5 | 0.1 | . | . | . | . | . | . | . | 2.0 | . | 8.0 | 2.1 | . | . | . | 9.4 | . | 27.5 | 14.5 | 2.5 | 9.9 | 5.7 | . | 10.3 | 5.6 | 2.9 | . | 1.4 | 102.4 | 124 | + 20 | 15 | 13 | . | . |
| | | Lyck | 139 | . | . | 2.9 | 0.0 | . | . | . | . | . | . | 2.1 | 3.5 | . | 9.5 | 0.4 | . | 0.0 | . | 7.8 | . | 15.0 | 10.2 | 0.8 | 5.2 | 6.1 | . | 10.3 | 1.1 | 6.8 | . | 1.4 | 83.1 | 98 | − 2 | 15 | 13 | . | . |
| | | Prostken | 119 | 0.3 | . | . | . | . | . | . | . | . | . | . | . | 0.2 | 4.8 | 1.1 | . | . | . | 9.6 | 1.6 | 11.3 | 3.9 | 0.4 | 8.3 | 1.8 | . | 13.6 | . | 12.9 | . | 2.3 | 72.1 | 83 | − 15 | 14 | 11 | . | . |
| | | Treuburg | 164 | 0.2 | . | 2.7 | . | . | . | . | . | . | . | 2.1 | 3.5 | . | 7.3 | 0.4 | . | . | . | 4.4 | . | 6.0 | 10.5 | 0.6 | 7.5 | 6.4 | . | 7.1 | 1.4 | 24.7 | . | 0.0 | 84.8 | 91 | − 8 | 15 | 12 | . | . |
| | | Borschymmen | 120 | . | . | 0.7 | . | . | . | . | 0.0 | . | . | 1.3 | 0.9 | . | 6.1 | 0.7 | . | . | 0.3 | 4.1 | 0.5 | 5.3 | 6.5 | 0.3 | 13.2 | 9.2 | . | 22.1 | 1.2 | 7.7 | . | . | 80.1 | 90 | − 9 | 16 | 10 | . | . |

| Flußgebiet | | Ort | Seehöhe m | 1 | 2 | 3 | 4 | 5 | 6 | 7 | 8 | 9 | 10 | 11 | 12 | 13 | 14 | 15 | 16 | 17 | 18 | 19 | 20 | 21 | 22 | 23 | 24 | 25 | 26 | 27 | 28 | 29 | 30 | 31 | Monatssumme mm | % der Norm. | Abweichung v. d. Norm. | Zahl der Tage mit Niederschl. ≥0.1 | ≥1.0 | ✳ ≥0.1 | ▣ |
|---|---|---|---|---|---|---|---|---|---|---|---|---|---|---|---|---|---|---|---|---|---|---|---|---|---|---|---|---|---|---|---|---|---|---|---|---|---|---|---|
| Narew | Pissek | Cruttinnen | 130 | . | . | . | . | . | . | . | . | . | . | . | 1.3 | . | 2.7 | 0.5 | 0.0 | – | . | 5.3 | . | 32.9 | 12.3 | 0.2 | 10.1 | 3.6 | . | 3.5 | 0.5 | 15.6 | . | 12.3 | 100.8 | 119 | + 16 | 13 | 10 | . | . |
| | | Rhein | 132 | . | . | . | . | . | . | . | 2.9 | . | . | . | 4.7 | . | 8.4 | 0.0 | . | . | . | 6.6 | . | 44.1 | 14.6 | 1.2 | 5.7 | 5.0 | 0.0 | 7.9 | 3.0 | 13.4 | . | 8.8 | 126.3 | | | 13 | 13 | . | . |
| | | Seegutten | 120 | . | . | . | . | . | . | . | . | . | . | 1.0 | 2.0 | . | 7.1 | 0.5 | . | . | . | 5.6 | . | 18.2 | 5.6 | 0.5 | 4.3 | 4.1 | 0.2 | 4.7 | 5.7 | 10.5 | . | 7.2 | 77.2 | 90 | − 9 | 15 | 12 | . | . |
| | | Gehlenburg | 138 | . | . | . | . | 5.5 | . | 14.1 | 0.5 | . | . | . | 8.1 | . | 19.5 | 15.5 | . | 5.5 | 2.5 | . | . | . | 5.2 | 7.6 | . | 2.4 | . | 13.5 | 4.5 | . | . | 2.1 | 106.5 | 122 | + 19 | 14 | 13 | . | . |
| | Omulef | Mensguth | 155 | . | . | 1.9 | 0.3 | . | . | . | 4.9 | . | . | . | 1.9 | . | 5.8 | 0.2 | 0.1 | . | . | 8.5 | 0.1 | 28.6 | 8.1 | 1.4 | 5.5 | 0.7 | . | 11.1 | 0.6 | 8.2 | . | 1.4 | 89.3 | 103 | + 3 | 18 | 12 | . | . |
| | | Ortelsburg | 146 | . | . | 0.1 | 3.1 | . | . | . | 3.4 | . | . | 0.5 | 2.1 | 0.1 | 10.9 | 1.9 | 0.1 | 0.1 | . | 11.3 | 0.1 | 57.2 | 8.0 | 0.6 | 7.4 | 1.2 | 0.1 | 14.3 | 0.3 | 5.5 | . | 0.2 | 128.5 | 143 | + 39 | 22 | 12 | . | . |
| | | Groß Leschienen | 128 | . | . | 0.0 | . | . | . | . | 1.8 | . | . | . | 7.9 | . | 15.2 | 0.9 | 0.0 | . | . | 13.4 | 0.6 | 38.7 | 3.6 | 1.6 | 9.0 | 1.2 | . | 16.3 | . | 19.0 | 3.8 | . | 133.0 | 160 | + 50 | 14 | 12 | . | . |
| | N. | Flammberg | 125 | . | . | . | 0.1 | . | . | . | 1.8 | . | . | . | 3.6 | 0.1 | 14.4 | 2.3 | 0.1 | . | . | 7.2 | 0.3 | 43.8 | 4.9 | 0.1 | 4.8 | 1.8 | . | 16.2 | . | 16.4 | . | 1.1 | 119.0 | | | 17 | 12 | . | . |
| | | Neidenburg | 172 | . | . | . | . | . | . | . | 10.9 | . | . | 0.4 | 3.6 | 1.1 | 14.3 | 2.4 | 4.7 | . | . | 11.4 | 2.1 | 67.9 | . | 0.2 | 9.5 | 1.5 | . | 10.4 | 0.4 | 17.1 | . | 0.8 | 158.7 | 201 | + 80 | 17 | 13 | . | . |
| Narew bis Mündung | Drewenz | Kernsdorf | 290 | . | . | 0.8 | . | . | . | . | 22.1 | . | . | . | 8.7 | 3.3 | 10.6 | 5.4 | 6.9 | . | . | . | . | 70.1 | 3.5 | 0.7 | 12.7 | 1.9 | . | 7.8 | 0.0 | 21.5 | . | 3.0 | 179.0 | | | 17 | 15 | . | . |
| | | Mohrungen | 115 | . | . | . | 1.0 | . | . | . | 12.2 | . | . | 0.0 | 4.0 | 0.0 | 6.0 | 6.2 | . | . | . | 5.5 | 18.0 | 20.0 | 1.7 | 1.3 | 8.1 | 1.5 | 0.0 | 24.7 | . | 46.4 | . | 0.2 | 156.8 | 196 | + 77 | 15 | 14 | . | . |
| | | Osterode (Ostpr.) | 125 | . | . | . | . | . | . | . | 28.5 | . | . | . | 9.3 | 0.8 | 4.6 | 19.4 | 0.1 | . | . | 6.1 | 15.9 | 24.3 | 6.5 | 2.3 | 6.3 | 1.6 | . | 7.9 | . | 17.8 | . | 0.0 | 151.4 | 194 | + 73 | 15 | 14 | . | . |
| | | Gilgenburg | 181 | . | . | . | . | . | . | . | 19.1 | . | . | . | 4.0 | 3.7 | 9.6 | 2.8 | 2.9 | . | . | 12.2 | 5.9 | 41.4 | 0.2 | 0.7 | 7.4 | 1.5 | . | 6.9 | . | 17.6 | . | 1.5 | 137.4 | | | 16 | 14 | . | . |
| | | Gergehnen | 107 | . | . | . | . | . | . | . | 1.3 | . | . | 0.0 | . | 7.3 | 3.4 | 0.2 | . | . | . | 9.7 | 10.2 | 23.9 | 5.0 | 1.4 | 7.3 | 1.4 | . | 13.9 | . | 43.0 | . | 0.7 | 140.4 | 179 | + 62 | 14 | 12 | . | . |
| | Rahm | Reinwasser | 185 | . | . | . | . | . | . | . | 2.3 | . | . | 7.5 | 0.6 | 1.8 | 18.7 | . | . | . | . | 4.1 | 1.2 | 2.6 | 0.8 | 5.0 | 18.0 | . | . | 15.4 | 6.3 | 6.0 | 2.5 | 3.5 | 95.3 | 117 | + 14 | 15 | 14 | . | . |
| | | Neu Röske | 155 | . | . | . | . | . | . | . | 2.1 | . | . | 5.8 | 0.7 | 2.2 | 17.3 | . | . | . | 0.6 | 4.8 | 0.2 | 3.4 | 1.0 | 4.0 | 19.5 | . | . | 9.5 | 6.1 | 6.5 | 3.6 | 2.0 | 89.3 | 113 | + 10 | 17 | 14 | . | . |
| | W. | Bischofswerder | 87 | . | . | . | . | 5.6 | 1.6 | 10.2 | 3.5 | . | . | . | 5.3 | . | . | . | 3.2 | . | . | 4.6 | 3.6 | 29.3 | 1.3 | 4.0 | 8.0 | 3.4 | . | 9.2 | . | 20.3 | 12.3 | 6.3 | 131.7 | 176 | + 57 | 17 | 17 | . | . |
| **Von der Weichsel bis zum Stettiner Haff** | | | | | | | | | | | | | | | | | | | | | | | | | | | | | | | | | | | | | | | |
| Hinterpommersche Küste | O. | Chinow | 63 | . | . | . | . | . | . | . | 4.0 | . | . | . | *3.0* | *1.0* | *10.0* | . | . | . | . | 3.5 | 1.2 | 6.9 | 7.8 | 6.1 | 15.9 | 1.4 | 1.3 | . | 1.2 | 8.9 | . | *4.0* | 76.2 | 89 | − 9 | 15 | 15 | . | . |
| | | Wierschutzin | 17 | . | . | . | . | . | . | . | 7.6 | 6.4 | . | . | 3.6 | 3.1 | 15.8 | . | . | . | . | 12.7 | 3.2 | 5.7 | 0.3 | 0.8 | 23.7 | 0.1 | . | . | 0.4 | 7.2 | . | 4.1 | 94.4 | 107 | + 6 | 15 | 11 | . | . |
| | Leba | Schwansee | 120 | . | . | . | . | . | . | . | 4.6 | 0.4 | . | . | 6.4 | 5.6 | 18.4 | . | . | . | . | *11.0* | *3.0* | 5.8 | 5.3 | | 2.3 | . | . | . | 3.2 | 2.0 | . | *5.0* | 73.0 | | | 14 | 12 | . | . |
| | | Leba | 2 | . | . | . | . | . | . | . | 2.1 | 3.4 | . | . | 3.2 | . | 16.1 | . | . | . | 0.0 | 15.2 | 0.2 | 3.4 | 0.1 | 2.0 | 11.4 | . | . | . | 0.7 | 3.0 | 0.2 | 7.7 | 68.7 | 103 | + 2 | 14 | 10 | . | . |
| | Lupow | Mühlental | 120 | . | . | . | . | . | . | . | 2.9 | . | . | . | 7.0 | . | 17.6 | . | . | . | . | 4.1 | 2.3 | 4.0 | 3.2 | 2.8 | 29.1 | 0.1 | . | . | 1.8 | 12.8 | . | 12.2 | 99.9 | 119 | + 16 | 13 | 12 | . | . |
| | | Lojow | 61 | . | . | . | . | . | . | . | 2.7 | 2.2 | . | 3.0 | . | . | 16.4 | . | . | . | . | 2.2 | 0.2 | 0.7 | 1.2 | 5.2 | 19.7 | . | . | . | 2.2 | 5.8 | 0.6 | 7.3 | 69.4 | 87 | − 10 | 14 | 11 | . | . |
| | Stolpe | Bernsdorf, Kr. Bütow | 150 | . | . | . | 3.9 | . | . | . | . | . | . | 6.3 | 0.5 | 1.0 | 18.2 | . | . | . | . | 3.4 | 3.6 | 4.4 | 5.0 | 0.4 | 11.4 | . | . | 2.9 | 0.5 | 6.0 | 6.1 | 11.9 | 85.5 | 106 | + 5 | 16 | 13 | . | . |
| | | Taubenberg | 127 | . | . | . | . | . | . | . | 4.3 | . | . | 6.3 | 0.8 | 1.9 | 21.5 | . | . | . | . | 2.4 | 1.3 | 2.4 | 2.2 | 3.6 | 15.3 | . | . | 0.3 | 6.6 | 6.2 | 4.0 | 8.6 | 87.7 | | | 16 | 14 | . | . |
| | | Stolp-West | 33 | . | . | . | . | . | . | . | 1.3 | 10.4 | 0.1 | 7.1 | 0.0 | 0.6 | 23.5 | . | 0.0 | . | 2.0 | 11.3 | 0.1 | 0.0 | 0.0 | 8.5 | 22.2 | . | . | 0.0 | 4.6 | 5.7 | 0.8 | 4.0 | 102.2 | 132 | + 25 | 15 | 11 | . | . |
| | | Hohenstein, Kr. Stolpe | 6 | . | . | . | . | . | . | . | 4.1 | 4.8 | . | 4.2 | 3.4 | 8.7 | 17.9 | . | . | . | 1.9 | 10.9 | 0.1 | 0.2 | 0.5 | 8.4 | 15.5 | 0.1 | . | . | 3.2 | 6.4 | 1.9 | 10.6 | 102.8 | 139 | + 29 | 18 | 14 | . | . |
| | Wipper | Wocknin | 160 | . | . | . | . | . | . | . | . | . | . | . | 1.6 | 4.5 | 19.7 | . | . | . | . | 9.6 | 4.2 | 3.1 | 1.8 | 2.9 | 24.2 | . | 0.4 | 2.2 | 1.3 | 0.6 | . | 18.7 | 94.8 | 116 | + 13 | 14 | 12 | . | . |
| | | Seehof b. Beßwitz | 60 | . | . | . | . | . | . | . | 0.1 | 0.7 | . | 5.7 | . | 0.7 | 18.8 | . | . | . | 2.6 | 8.7 | 0.5 | 8.1 | 6.0 | | 18.8 | 0.1 | . | 0.4 | 9.3 | 5.6 | 6.7 | 1.2 | 94.0 | 122 | + 17 | 18 | 12 | . | . |
| | | Schlawe | 25 | . | . | . | . | . | . | . | 2.7 | 5.2 | . | 6.0 | . | . | 17.2 | . | . | . | 1.5 | 5.1 | 0.3 | 0.1 | 1.8 | 8.8 | 20.2 | . | . | . | 1.8 | 3.1 | 6.0 | 4.3 | 84.1 | | | 15 | 13 | . | . |
| | | Drenzig | 58 | . | . | . | . | . | . | . | 1.3 | 2.5 | . | 0.9 | . | 0.4 | 16.3 | . | . | . | 1.8 | 8.0 | . | . | . | 6.5 | 23.0 | . | . | 0.9 | 11.1 | 3.5 | 7.1 | 2.5 | 85.8 | | | 14 | 11 | . | . |
| | | Rügenwalde | 3 | . | . | . | . | . | . | . | 2.0 | 7.4 | . | 4.6 | 0.4 | 3.8 | 10.9 | . | . | . | 1.2 | 11.5 | 1.7 | 0.3 | 0.2 | 7.6 | 18.0 | 0.0 | . | 1.0 | 6.0 | 3.0 | 9.3 | 7.8 | 96.7 | 149 | + 32 | 18 | 15 | . | . |
| | O. | Laase | 6 | . | . | . | . | . | . | . | 5.6 | 7.3 | . | 7.9 | . | 3.4 | 10.4 | . | . | . | 4.2 | 18.1 | 0.3 | . | 0.1 | 11.1 | 21.2 | . | . | 3.6 | 10.4 | . | 8.8 | 2.5 | 114.9 | | | 15 | 13 | . | . |
| | Persante | Bärwalde | 117 | . | . | . | . | . | . | . | 0.0 | 0.5 | . | 7.0 | . | 1.2 | 20.0 | . | 1.2 | . | 1.1 | 1.9 | 1.2 | 11.3 | 2.4 | 2.5 | 15.1 | 0.1 | . | 9.1 | 4.8 | 12.3 | 6.5 | 12.4 | 110.6 | 135 | + 29 | 18 | 16 | . | . |
| | | Naseband | 105 | . | . | . | . | . | . | . | 0.1 | 0.5 | . | 0.2 | . | 1.0 | 31.3 | . | 0.1 | . | 0.9 | 5.6 | 3.4 | 10.2 | 2.7 | 4.4 | 13.9 | 0.2 | . | 7.1 | 14.0 | | 14.2 | 4.1 | 113.9 | 134 | + 29 | 19 | 13 | . | . |
| | | Polzin, Bad | 95 | . | . | . | . | . | . | . | 0.9 | 1.7 | . | 7.5 | . | 3.0 | 20.7 | . | . | . | 3.3 | 1.5 | 1.7 | 6.3 | 3.8 | 7.1 | 15.6 | . | . | 22.0 | 11.0 | 1.5 | 6.0 | 7.7 | 121.3 | 142 | + 36 | 17 | 16 | . | . |
| | | Belgard a. d. Pers. | 25 | . | . | . | . | . | . | . | 5.2 | 6.7 | . | 7.6 | . | 3.2 | 15.5 | . | . | . | 2.5 | 5.1 | 0.5 | 5.8 | 2.0 | 3.3 | 9.0 | . | . | 3.9 | 12.3 | 0.1 | 7.8 | 17.8 | 108.3 | 140 | + 31 | 17 | 15 | . | . |
| | | Stolzenberg | 50 | . | . | . | . | . | . | . | 2.8 | 8.9 | . | 5.8 | . | 3.9 | 10.3 | . | . | . | 2.8 | 3.6 | . | 7.5 | 2.9 | 2.6 | 13.8 | . | . | 2.3 | 8.9 | 4.2 | 11.7 | 5.4 | 97.4 | 113 | + 11 | 16 | 16 | . | . |
| | | Bublitz | 150 | . | . | . | . | . | . | . | . | . | . | 6.9 | . | 7.5 | 25.3 | . | . | . | 2.8 | 15.6 | 1.0 | 5.6 | 5.5 | 7.8 | 18.9 | . | . | 10.8 | 9.2 | 6.5 | 6.6 | 4.6 | 134.6 | | | 15 | 15 | . | . |
| | | Reckow | 91 | . | . | . | . | . | . | . | 0.6 | 7.0 | . | 6.5 | 0.1 | 2.9 | 26.8 | . | . | . | 1.6 | 17.6 | 1.3 | 1.7 | 2.6 | 6.5 | 18.7 | 0.2 | . | 0.6 | 10.9 | 3.6 | 10.4 | 0.8 | 120.4 | 135 | + 31 | 19 | 14 | . | . |
| | | Kolberg (Stadt) | 2 | . | . | . | . | . | . | . | 9.3 | 10.6 | . | 13.2 | . | 2.1 | 5.7 | . | . | . | 3.0 | 4.5 | . | . | 2.1 | 6.8 | 19.7 | . | . | 2.0 | 6.5 | 0.1 | 27.4 | 1.3 | 114.3 | 163 | + 44 | 15 | 14 | . | . |
| | Rega | Muhlendorf | 100 | 0.0 | . | . | . | . | . | 0.0 | 2.7 | 4.0 | 0.0 | 5.5 | 0.7 | 10.4 | 4.1 | 0.1 | . | . | 2.3 | 4.5 | 0.2 | 0.2 | 1.4 | 3.9 | 24.3 | 0.0 | . | 5.2 | 8.6 | 1.9 | 11.5 | 9.6 | 101.1 | 136 | + 27 | 19 | 15 | . | . |
| | | Greifenberg i. P. | 17 | . | . | . | . | . | . | 0.5 | 16.0 | 16.1 | . | 9.9 | 0.0 | 13.7 | 1.4 | . | . | . | 1.7 | 2.4 | . | 2.6 | 1.9 | 2.8 | 9.1 | . | . | 3.7 | 6.3 | 0.8 | 11.0 | 8.4 | 108.3 | 137 | + 29 | 17 | 15 | . | . |
| | | Sternin | 35 | . | . | . | . | . | . | . | 16.0 | 7.3 | . | 11.6 | 3.6 | 6.8 | 6.5 | . | . | . | 2.4 | 2.4 | 0.2 | 10.1 | 2.9 | 3.1 | 16.2 | . | . | 20.1 | 0.0 | 0.6 | 17.1 | 11.2 | 138.1 | | | 17 | 15 | . | . |
| | Dievenow | Wittenfelde | 20 | . | . | . | . | . | . | 1.4 | 8.2 | 12.8 | . | 9.2 | 2.9 | 6.2 | 0.9 | 0.2 | . | . | 1.6 | 3.1 | . | 2.9 | 0.9 | 6.1 | 5.3 | . | . | 2.3 | 7.1 | 0.4 | 13.9 | 5.3 | 90.7 | 111 | + 9 | 19 | 15 | . | . |
| | | Naugard | 55 | . | . | . | . | . | . | 0.7 | 7.8 | 5.0 | . | 3.5 | 0.7 | 10.0 | . | . | . | . | 2.0 | 1.5 | 0.3 | 10.9 | 0.3 | 5.3 | 17.4 | . | . | 6.5 | 14.3 | 2.3 | 9.1 | 6.1 | 93.7 | 119 | + 15 | 18 | 13 | . | . |
| | | Kartlow | 21 | . | . | . | . | . | . | 1.8 | 19.7 | 6.0 | . | 12.6 | 4.2 | 9.7 | 0.5 | . | . | . | 3.8 | 7.2 | . | 0.4 | 1.0 | 6.8 | 11.4 | . | . | 5.8 | 7.1 | 3.2 | 15.8 | 4.9 | 121.9 | 151 | + 41 | 18 | 16 | . | . |
| | | Warnow | 10 | . | . | . | . | . | . | 1.3 | 6.6 | 21.2 | . | 10.0 | 2.1 | 12.0 | 0.3 | 0.0 | . | . | 8.1 | 4.5 | 0.5 | 0.5 | 1.5 | 7.0 | 14.5 | . | . | 3.8 | 4.7 | 2.2 | 18.6 | 9.5 | 128.9 | 163 | + 50 | 19 | 16 | . | . |

| Flußgebiet | | Ort | Seehöhe m | 1 | 2 | 3 | 4 | 5 | 6 | 7 | 8 | 9 | 10 | 11 | 12 | 13 | 14 | 15 | 16 | 17 | 18 | 19 | 20 | 21 | 22 | 23 | 24 | 25 | 26 | 27 | 28 | 29 | 30 | 31 | Monatssumme mm | Monatssumme % der Norm. | Abweichung v. d. Norm. | Zahl der Tage mit Niederschl. ≧0.1 | Niederschl. ≧1.0 | * ≧0.1 | ▣ |
|---|---|---|---|---|---|---|---|---|---|---|---|---|---|---|---|---|---|---|---|---|---|---|---|---|---|---|---|---|---|---|---|---|---|---|---|---|---|---|---|---|
| **Oder** | | | | | | | | | | | | | | | | | | | | | | | | | | | | | | | | | | | | | | | | | |
| Quelle bis Glatzer Neiße | Oppa | Schönwiese | 350 | . | 9.2 | . | . | . | . | . | . | 10.2 | . | . | . | . | . | . | 4.3 | . | . | 0.6 | 1.2 | 2.3 | . | . | 4.2 | . | . | . | 4.2 | 10.7 | 3.6 | . | 50.5 | | | 10 | 9 | . | . |
| | O. | Turkau | 300 | . | 6.8 | . | . | . | . | . | 0.3 | 4.5 | . | . | 1.3 | 0.2 | 1.0 | . | . | 0.8 | . | 1.3 | 5.9 | 15.4 | . | . | 1.2 | 0.0 | . | 9.1 | 14.6 | 4.9 | 0.1 | 0.4 | 67.8 | 71 | − 28 | 16 | 11 | . | . |
| | Zinna | Ruderswald | 200 | . | 14.4 | . | . | . | . | . | 0.7 | 0.8 | . | . | 2.4 | 0.9 | 2.5 | . | . | . | . | 0.0 | 7.9 | 34.1 | 0.4 | 0.5 | 10.7 | 1.8 | . | 1.9 | . | 2.0 | 0.4 | 2.2 | 83.6 | | | 16 | 10 | . | . |
| | Oder | Neudorf | 255 | . | 10.6 | . | . | . | . | . | . | 3.2 | . | . | 5.5 | . | 0.1 | . | 18.8 | 8.2 | . | 1.9 | 5.6 | 8.0 | . | . | 1.7 | . | . | . | 2.2 | 5.2 | 0.6 | 1.0 | 72.6 | | | 14 | 12 | . | . |
| | Klodnitz | Katscher | 220 | . | 9.5 | . | . | . | . | . | 0.5 | 6.9 | . | . | 1.7 | 0.6 | 1.4 | . | . | 16.6 | . | 0.6 | 6.0 | 13.8 | 0.0 | 0.5 | 1.8 | 0.0 | . | 0.1 | 3.8 | 4.1 | 0.9 | 1.0 | 69.8 | 74 | − 24 | 17 | 11 | . | . |
| | O. | Schönblick | 210 | . | 7.0 | . | . | . | . | . | 0.2 | 7.2 | . | . | 6.4 | . | . | . | . | 0.2 | . | 0.4 | 2.7 | 18.2 | . | 0.2 | 5.4 | . | . | 0.0 | 2.7 | 1.5 | 2.1 | 2.9 | 57.1 | | | 14 | 10 | . | . |
| | Hotzenplotz | Klein Rauden | 210 | . | 7.2 | . | . | . | . | . | 0.0 | 1.2 | . | . | 3.5 | 3.2 | 0.9 | . | . | 14.0 | . | 1.2 | 5.8 | 23.2 | 0.9 | . | 15.2 | 0.5 | . | 0.0 | 1.4 | 2.6 | 2.7 | 4.2 | 87.7 | | | 16 | 13 | . | . |
| | Oder | Beuthen | 282 | . | 6.0 | . | . | . | . | . | . | 0.0 | . | 0.0 | 1.7 | 0.3 | 1.0 | 0.4 | 0.0 | 0.0 | . | 0.3 | 8.8 | 14.7 | 0.6 | . | 12.9 | . | . | . | 1.4 | 10.9 | 1.9 | 4.7 | 65.6 | 65 | − 35 | 14 | 10 | . | . |
| | Mahrpate | Gleiwitz | 246 | . | 8.0 | . | . | . | . | . | . | 0.0 | . | 0.0 | 1.9 | 1.3 | 0.4 | 0.0 | 0.0 | 0.0 | . | 0.1 | 9.3 | 24.1 | 0.8 | 0.0 | 14.6 | . | . | . | 0.6 | 2.3 | 2.2 | 1.3 | 66.9 | 67 | − 33 | 13 | 9 | . | . |
| | | Dramatal | 255 | . | 3.3 | . | . | . | . | . | . | 0.3 | . | . | 4.6 | . | 0.8 | . | 0.5 | . | . | 1.8 | 10.2 | 25.2 | 0.4 | . | 17.0 | 2.3 | . | . | . | 12.8 | 3.7 | 4.1 | 87.0 | | | 14 | 10 | . | . |
| | | Bischofstal | 199 | . | 4.7 | . | . | . | . | . | . | 0.5 | . | . | 6.5 | . | 0.2 | . | . | 1.3 | . | 0.3 | 11.9 | 7.1 | 0.4 | 0.6 | 12.1 | 0.2 | . | 0.1 | 1.7 | 5.1 | 3.1 | 1.5 | 57.3 | 57 | − 43 | 18 | 10 | . | . |
| | | Gnadenfeld | 237 | . | 7.3 | . | . | . | . | . | 0.0 | 2.5 | . | . | 12.1 | 0.5 | 0.2 | . | 0.0 | 6.5 | . | 0.7 | 5.9 | 10.0 | . | 2.2 | 7.6 | 0.6 | . | 0.0 | 1.4 | 4.3 | 3.0 | 2.5 | 67.3 | 67 | − 33 | 16 | 12 | . | . |
| | | Oberglogau | 202 | . | 6.2 | . | . | . | . | . | . | 2.0 | . | 0.2 | . | . | . | . | 0.2 | 0.7 | . | 1.4 | 4.3 | 3.1 | 3.0 | . | . | . | . | 1.0 | 3.2 | 3.1 | 3.5 | 2.7 | 35.1 | 35 | − 66 | 14 | 11 | . | . |
| | | Zellin | 180 | 1.1 | 7.1 | . | . | . | . | . | 0.9 | 0.2 | . | . | 1.0 | . | 0.3 | 0.4 | 0.5 | 3.1 | . | 2.0 | 3.6 | 0.2 | 0.2 | 2.1 | 0.8 | . | . | 1.2 | 1.0 | 5.9 | 5.4 | 1.0 | 38.0 | 35 | − 71 | 20 | 12 | . | . |
| | | Krappitz | 170 | . | 4.3 | . | . | . | . | . | . | 2.5 | . | . | 0.7 | . | 0.7 | . | 3.7 | 0.1 | . | 1.0 | 6.5 | 2.9 | 0.3 | 1.4 | 7.0 | . | . | 0.5 | . | 5.7 | 4.3 | 0.8 | 42.4 | 42 | − 57 | 16 | 10 | . | . |
| | | Groschowitz | 155 | . | 9.1 | . | . | . | . | . | . | 2.7 | . | . | 4.8 | . | 0.5 | . | 2.5 | 2.6 | . | 2.9 | 4.2 | 4.4 | 0.2 | 1.0 | 16.2 | 0.0 | . | . | 0.2 | 9.6 | 3.5 | 1.1 | 65.0 | | | 16 | 13 | . | . |
| | | Klosterbrück | 156 | . | 5.4 | . | . | . | . | . | 0.4 | 2.0 | . | 9.3 | 4.1 | . | 0.0 | 0.0 | 0.6 | 6.3 | . | 2.7 | 4.5 | 1.9 | 0.7 | 0.2 | 11.8 | . | . | 0.8 | 0.0 | 7.5 | 2.9 | 0.4 | 61.5 | | | 17 | 11 | . | . |
| | | Horneck | 251 | . | 5.0 | . | . | . | . | . | 5.0 | . | . | . | 5.2 | . | 1.8 | 0.4 | 0.3 | 0.7 | . | 4.9 | 10.5 | 22.6 | . | . | 16.0 | . | . | . | . | 7.5 | 4.8 | 7.5 | 92.2 | 89 | − 11 | 14 | 11 | . | . |
| | | Andreashütte | 210 | 0.1 | 6.3 | . | . | . | . | . | 1.3 | 0.7 | . | . | 1.9 | . | 1.3 | . | . | 0.2 | 0.2 | 1.2 | 17.8 | 9.5 | 1.0 | 0.6 | 19.2 | 0.3 | . | . | 0.5 | 5.5 | 3.3 | 9.0 | 79.9 | 74 | − 28 | 19 | 12 | . | . |
| | | Guttentag | 234 | . | 6.4 | . | . | . | . | . | 2.3 | 1.8 | 3.2 | . | . | . | 1.3 | . | . | . | . | 2.5 | 8.8 | 14.0 | . | . | 14.3 | . | . | . | . | 6.2 | 3.2 | 2.0 | 66.0 | 65 | − 36 | 12 | 12 | . | . |
| | | Groß Strehlitz | 230 | 1.0 | 4.5 | . | . | . | . | . | . | . | . | . | 1.5 | . | . | . | . | 0.5 | . | 8.8 | 7.8 | . | 0.2 | 0.3 | 9.8 | 0.8 | . | . | . | 10.1 | 3.7 | 0.7 | 49.7 | 46 | − 59 | 13 | 8 | . | . |
| Glatzer Neiße | Neiße | Schönfeld | 410 | . | 5.0 | . | . | . | . | . | 4.1 | 5.8 | . | . | . | 2.3 | 0.4 | . | . | 1.9 | . | 4.2 | 6.0 | 1.3 | . | 3.1 | 22.3 | 0.2 | . | 0.2 | 4.4 | 2.8 | 0.7 | 0.3 | 65.0 | | | 17 | 12 | . | . |
| | | Wölfelsgrund | 830 | . | 6.7 | . | . | . | . | . | 5.1 | 4.9 | . | . | . | . | . | . | 1.2 | 11.2 | . | 6.2 | 8.2 | 6.2 | . | . | 9.3 | 7.4 | . | 4.1 | 12.1 | 2.4 | . | . | 85.0 | | | 13 | 13 | . | . |
| | | Habelschwerdt | 368 | . | 6.9 | . | . | . | . | . | 5.6 | 10.6 | . | . | 0.2 | 1.0 | 0.1 | . | 5.9 | 2.4 | . | 5.8 | 4.4 | . | . | 1.8 | 10.2 | 2.4 | . | 0.9 | 6.1 | 2.2 | 4.6 | . | 71.1 | 68 | − 33 | 17 | 14 | . | . |
| | | Pohldorf | 514 | . | 9.8 | . | . | . | . | . | 2.2 | 7.8 | . | 1.0 | . | . | . | . | 1.9 | 0.2 | . | 2.9 | 9.1 | 0.9 | . | 3.0 | 8.0 | . | . | 2.8 | 5.5 | 9.9 | 2.7 | . | 67.7 | 67 | − 33 | 14 | 12 | . | . |
| | Biele | Bielendorf | 690 | . | 9.8 | . | . | . | . | . | 1.8 | 6.5 | 0.3 | . | 0.4 | 0.8 | 0.7 | . | 12.7 | 9.4 | . | 4.8 | 5.2 | 2.3 | 0.3 | 0.1 | 16.5 | . | . | 0.2 | 4.9 | 1.4 | 0.3 | 2.1 | 80.5 | 60 | − 53 | 20 | 12 | . | . |
| | | Schönau b. Landeck | 555 | . | 12.6 | . | . | . | . | . | 6.4 | 22.8 | . | 0.6 | 1.2 | . | 0.4 | . | 5.8 | 3.4 | . | 7.6 | 2.4 | 3.2 | 1.4 | . | 5.8 | . | . | . | 1.4 | 6.3 | 5.4 | 0.2 | 86.9 | | | 17 | 14 | . | . |
| | Weistritz | Ullersdorf | 340 | . | 2.4 | . | . | . | . | . | 36.9 | 33.4 | . | 0.9 | . | . | . | . | 6.5 | 2.5 | . | 4.1 | 2.1 | 4.1 | 2.4 | 1.2 | 0.7 | . | . | . | 3.5 | 1.8 | . | . | 102.5 | 93 | − 8 | 14 | 12 | . | . |
| | | Grunwald | 900 | . | 10.5 | . | . | . | . | . | 10.1 | 9.5 | . | . | 3.5 | 12.7 | 13.0 | 0.6 | 5.8 | 0.1 | 0.0 | 10.4 | 3.7 | 3.7 | 3.1 | 7.5 | 41.3 | 10.5 | . | . | 10.5 | 22.7 | 5.8 | 1.6 | 178.6 | 124 | + 36 | 20 | 18 | . | . |
| | | Reinerz, Bad | 538 | . | 7.1 | . | . | . | . | . | 25.2 | 8.1 | . | . | 0.4 | 5.4 | 4.2 | . | 2.3 | . | . | 6.7 | 1.1 | 2.0 | 1.3 | 2.7 | 38.2 | 5.2 | . | . | 5.6 | 14.7 | 4.2 | 1.1 | 135.5 | 112 | + 15 | 18 | 17 | . | . |
| | N. | Glatz | 300 | Tabelle nicht mehr vorhanden | | | | | | | | | | | | | | | | | | | | | | | | | | | | | | | *50.0* | *57* | *− 38* | | | | |
| | Steine | Friedland, Bez. Breslau | 518 | . | 7.1 | . | . | . | . | . | 62.4 | 2.4 | . | . | . | 0.2 | 0.7 | 2.3 | 3.7 | . | . | 10.1 | 0.7 | 3.7 | 1.1 | 0.1 | 5.9 | . | 0.3 | 7.3 | 6.6 | 16.6 | 3.6 | 2.4 | 137.2 | | | 19 | 14 | . | . |
| | | Neurode, Kr. Glatz | 400 | . | 12.8 | . | . | . | . | . | 12.3 | 4.3 | . | . | . | 1.1 | . | . | 9.4 | . | . | 6.2 | 1.6 | 2.4 | 1.8 | 0.1 | 12.5 | . | . | 3.8 | 1.0 | 5.5 | 1.5 | 1.7 | 78.0 | 85 | − 14 | 16 | 15 | . | . |
| | | Reichenforst | 438 | . | 7.9 | . | . | . | . | . | 15.4 | 8.1 | . | . | . | 0.6 | 0.2 | 0.0 | 15.2 | . | 0.0 | 2.6 | 4.4 | 3.6 | 0.4 | 0.7 | 21.4 | . | . | 5.2 | 2.3 | 2.2 | 2.0 | 0.9 | 93.1 | 104 | + 4 | 17 | 12 | . | . |
| | Steine bis Mündung | Maifritzdorf | 285 | . | 7.1 | . | . | . | . | . | 13.7 | 5.5 | . | . | . | 2.1 | . | . | 25.5 | . | . | 5.6 | 2.2 | 0.3 | 0.6 | . | 6.3 | . | . | . | . | 1.1 | 3.1 | 0.8 | 73.9 | 70 | − 31 | 13 | 10 | . | . |
| | | Silberberg | 480 | . | 13.4 | . | . | . | . | . | 16.4 | 8.0 | 0.4 | . | . | . | . | . | 8.7 | 0.9 | 0.2 | 5.0 | 3.5 | 1.5 | . | 0.9 | 13.0 | . | . | 2.8 | 2.0 | 15.8 | 1.3 | 1.1 | 94.9 | 99 | − 1 | 17 | 13 | . | . |
| | | Weigelsdorf | 375 | . | 8.9 | . | . | . | . | . | 7.4 | 1.7 | . | . | 0.0 | 0.2 | 0.2 | 0.3 | 15.5 | 0.4 | 0.0 | 4.0 | 1.8 | 1.6 | 0.0 | 0.1 | 6.4 | . | . | 0.0 | 2.5 | 9.0 | 2.4 | 1.1 | 63.5 | 67 | − 31 | 17 | 12 | . | . |
| | | Patschkau | 222 | . | 6.6 | . | . | . | . | . | 1.8 | 3.2 | . | . | . | 0.3 | 0.9 | 0.3 | 11.5 | 4.0 | 0.2 | 6.3 | 1.9 | 0.8 | 1.0 | . | 3.0 | . | . | . | 0.3 | 3.9 | 1.6 | 0.6 | 48.2 | 49 | − 50 | 18 | 11 | . | . |
| | | Neisse | 218 | . | 14.5 | . | . | . | . | . | 1.6 | 1.0 | . | 6.5 | 0.1 | 0.0 | 0.0 | 0.5 | 4.2 | 4.1 | . | 3.2 | 2.9 | 0.6 | 0.4 | 0.3 | 1.8 | . | 0.0 | 0.2 | 0.7 | 8.5 | 2.8 | 0.7 | 54.6 | 44 | − 69 | 19 | 11 | . | . |
| | | Petersheide | 225 | . | 7.9 | . | . | . | . | . | 2.9 | 1.8 | . | . | 0.7 | 0.5 | 0.2 | 0.8 | 1.8 | 6.8 | . | 3.9 | 4.1 | 0.4 | 0.4 | 1.0 | 3.8 | . | . | . | 0.4 | 7.0 | 4.2 | 0.2 | 48.8 | 49 | − 51 | 19 | 11 | . | . |
| | | Friedland (Oberschl.) | 200 | . | 10.0 | . | . | . | . | . | 0.0 | 4.5 | . | 0.2 | 3.2 | . | 0.2 | . | 1.4 | 5.2 | . | 4.8 | 4.5 | . | 0.6 | . | 2.0 | . | . | . | 0.0 | 8.7 | 5.0 | 2.0 | 52.3 | 50 | − 53 | 14 | 11 | . | . |
| | | Seifersdorf, Kr. Falkenberg | 175 | . | 6.0 | . | . | . | . | . | 2.4 | 4.2 | . | 12.4 | 4.1 | . | 1.1 | 0.2 | 0.5 | 6.2 | . | 6.3 | 5.8 | 1.1 | 0.3 | 1.0 | 18.4 | . | . | 0.3 | 1.4 | 8.4 | 6.3 | 1.1 | 87.5 | | | 20 | 16 | . | . |
| | Stober | Rosenberg | 240 | . | 2.7 | . | . | . | . | . | 0.1 | 0.6 | . | 30.0 | 0.0 | . | 4.0 | 0.0 | 0.3 | 2.0 | . | 0.3 | 5.5 | 6.0 | 0.0 | . | 10.6 | . | . | 4.0 | 0.3 | 7.9 | 1.4 | 5.3 | 81.0 | 79 | − 22 | 16 | 11 | . | . |
| | | Kreuzburg | 180 | . | . | . | . | . | . | . | 2.0 | . | . | 2.3 | 2.6 | 0.1 | 2.3 | 0.9 | 0.7 | 4.5 | . | 2.0 | 9.9 | 7.6 | . | 0.9 | 18.6 | . | . | 4.5 | 6.0 | 11.9 | 4.6 | 3.5 | 84.9 | 89 | − 11 | 18 | 14 | . | . |
| | | Kupp | 156 | . | 4.1 | . | . | . | . | . | 17.2 | 0.6 | . | 19.9 | 0.9 | . | . | . | 4.1 | . | . | . | 3.5 | 4.9 | 2.8 | 13.7 | 6.2 | 7.6 | 9.7 | 12.9 | . | 10.5 | . | 12.1 | 130.7 | 128 | + 29 | 16 | 14 | . | . |
| | Glatzer Neiße bis Katzbach | Thule | 185 | . | 3.4 | . | . | . | . | . | 0.6 | 0.4 | . | 7.5 | 2.5 | . | 1.6 | . | 0.3 | 5.0 | . | 1.1 | 4.1 | 1.2 | 2.6 | . | 12.7 | . | . | 5.7 | . | 2.1 | 7.4 | 1.9 | 60.1 | | | 17 | 14 | . | . |
| | | Carlsruhe | 160 | . | 3.5 | . | . | . | . | . | 13.8 | . | . | 6.4 | 1.6 | . | . | . | . | 7.8 | . | 3.8 | 3.8 | 0.5 | 0.2 | 0.8 | 11.8 | . | . | 12.3 | 0.2 | 9.3 | 8.3 | 2.6 | 91.7 | 97 | − 3 | 16 | 13 | . | . |

# Juli — Tägliche Niederschlagshöhen in Millimetern, gemessen um 7 Uhr morgens — 1942

| Flußgebiet | | Ort | Seehöhe m | 1 | 2 | 3 | 4 | 5 | 6 | 7 | 8 | 9 | 10 | 11 | 12 | 13 | 14 | 15 | 16 | 17 | 18 | 19 | 20 | 21 | 22 | 23 | 24 | 25 | 26 | 27 | 28 | 29 | 30 | 31 | Monatssumme mm | Monatssumme % der Norm. | Abweichung v. d. Norm. | Zahl der Tage mit Niederschl. ≧0.1 | Niederschl. ≧1.0 | * ≧0.1 | ▣ |
|---|---|---|---|---|---|---|---|---|---|---|---|---|---|---|---|---|---|---|---|---|---|---|---|---|---|---|---|---|---|---|---|---|---|---|---|---|---|---|---|---|
| Glatzer Neiße bis Katzbach | Oder | Brieg | 143 | . | 0.7 | . | . | . | . | . | 24.9 | 1.7 | . | 2.6 | 2.1 | 0.4 | 0.0 | 0.0 | 4.5 | 1.5 | . | 3.0 | 4.9 | 0.0 | 0.6 | 0.7 | 11.4 | . | . | 5.4 | 9.0 | 7.3 | 4.1 | 2.5 | 87.3 | 100 | 0 | 18 | 14 | . | . |
| | | Neuvorwerk | 135 | . | 1.7 | . | . | . | . | . | 23.2 | 0.1 | . | . | 2.0 | 0.3 | 0.7 | 0.0 | 6.0 | 1.8 | . | 3.8 | 4.3 | 0.2 | . | 1.6 | 19.8 | . | . | 12.3 | 10.7 | 6.4 | 4.3 | 6.2 | 105.4 | 127 | + 22 | 18 | 14 | . | . |
| | Ohle | Münsterberg | 205 | . | 9.8 | . | . | . | . | . | 14.9 | 1.5 | . | 1.5 | 0.1 | . | 0.3 | 0.2 | 7.5 | 1.4 | 0.0 | 5.1 | 1.4 | 2.0 | 0.2 | . | 2.1 | . | . | 0.3 | 0.0 | 8.1 | 2.3 | 1.3 | 60.0 | 64 | − 34 | 18 | 13 | . | . |
| | | Strehlen | 163 | . | 5.5 | . | . | . | . | . | 27.0 | 1.0 | 6.5 | . | . | . | . | . | 5.1 | . | . | 4.5 | 1.5 | 0.5 | . | 2.1 | 6.5 | . | . | 7.5 | 4.2 | 14.0 | 5.0 | 1.5 | 92.4 | 98 | − 2 | 15 | 14 | . | . |
| | | Gauwald | 280 | . | 12.2 | . | . | . | . | . | 3.5 | 7.2 | . | 0.0 | 0.0 | 0.3 | 0.3 | 0.4 | 8.9 | 4.1 | 0.1 | 4.7 | 3.0 | 2.2 | 0.9 | . | 1.7 | . | . | 0.0 | . | 9.9 | 2.2 | 2.4 | 64.0 | 61 | − 41 | 17 | 12 | . | . |
| | | Wansen | 150 | . | 5.4 | . | . | . | . | . | 29.8 | 14.7 | . | 5.4 | 4.8 | . | 1.1 | . | . | . | . | 10.1 | 4.0 | . | . | 3.0 | 3.8 | . | . | 6.1 | 6.4 | 2.9 | . | 6.9 | 99.4 | 111 | + 10 | 14 | 14 | . | . |
| | Lohe | Nimptsch | 200 | . | 7.6 | . | . | . | . | . | 13.6 | 2.0 | . | 4.5 | . | . | . | . | 14.1 | . | . | . | 0.8 | 0.7 | . | . | 1.1 | . | . | 7.6 | 2.7 | 6.9 | 6.7 | . | 68.3 | 76 | − 22 | 12 | 10 | . | . |
| | | Konradserbe | 147 | . | 2.3 | . | . | . | . | . | 29.1 | 0.8 | . | . | 1.9 | . | . | . | . | . | . | 6.3 | 1.5 | . | . | 0.6 | 16.9 | . | . | 11.0 | 1.3 | 9.4 | 4.6 | 3.2 | 88.9 | 100 | 0 | 13 | 11 | . | . |
| | | Breslau (Flughafen) | 116 | . | 1.6 | . | . | . | . | . | 12.4 | 1.1 | . | 2.3 | 2.4 | 0.2 | 0.0 | 0.0 | 12.8 | 1.6 | . | 5.5 | 1.2 | 0.8 | 0.1 | 3.5 | 13.3 | . | . | 8.6 | 6.8 | 7.6 | 5.2 | 1.1 | 88.1 | 94 | − 6 | 19 | 16 | . | . |
| | Weide | Schmograu | 162 | . | 0.7 | . | . | . | . | . | 11.0 | 0.0 | . | 0.2 | . | . | 1.3 | 0.3 | 0.0 | 4.2 | . | 4.5 | 4.1 | 1.1 | 0.0 | 0.9 | 20.6 | . | . | 11.9 | 3.8 | 12.8 | 5.3 | 2.1 | 84.8 | 101 | + 1 | 16 | 12 | . | . |
| | | Groß-Ellguth | 140 | . | 1.3 | . | . | . | . | . | 12.6 | . | . | 0.0 | 1.5 | . | 0.2 | 0.1 | 2.0 | 5.1 | 4.0 | . | 3.7 | 1.8 | 0.1 | 2.8 | 21.2 | . | . | 22.7 | 1.4 | 9.5 | 5.9 | 1.0 | 96.9 | 111 | + 10 | 18 | 15 | . | . |
| | | Groß-Schönwald | 240 | . | . | . | . | . | . | . | 11.9 | . | . | 3.0 | . | . | 3.4 | 0.2 | 0.3 | 2.9 | . | 3.5 | 3.6 | 4.4 | 0.4 | 3.4 | 24.9 | . | . | 4.6 | 0.6 | 14.6 | 5.1 | 1.9 | 88.7 | 98 | − 2 | 17 | 13 | . | . |
| | Weistritz | Wüstegiersdorf | 469 | . | 7.4 | . | . | . | . | . | 26.8 | 3.2 | . | . | . | 1.0 | 0.9 | 0.2 | 4.5 | 0.3 | . | 7.5 | 0.3 | 2.6 | 0.9 | 0.9 | 6.0 | . | 0.4 | 10.1 | 6.4 | 11.2 | 4.0 | 1.4 | 96.0 | 92 | − 8 | 20 | 13 | . | . |
| | | Schweidnitz | 225 | . | 4.3 | . | . | . | . | . | 22.8 | 0.7 | . | . | . | . | . | 0.4 | 4.9 | . | 0.2 | 10.4 | 1.4 | 3.5 | 0.9 | 0.1 | 1.8 | . | 0.1 | 11.9 | 6.7 | 8.0 | 6.1 | 3.2 | 87.2 | 93 | − 7 | 18 | 12 | . | . |
| | | Reichenbach | 260 | . | 7.5 | . | . | . | . | . | 30.8 | 2.6 | . | . | . | . | . | 0.2 | 11.0 | 0.2 | . | 6.2 | 0.5 | 2.1 | 0.2 | 0.1 | 0.8 | . | . | 5.2 | 0.5 | 8.5 | 1.0 | 3.5 | 80.9 | 84 | − 16 | 17 | 10 | . | . |
| | | Bärmersgrund | 550 | . | 8.0 | . | . | . | . | . | 14.2 | 3.2 | . | . | . | 1.6 | 3.4 | 0.3 | 10.8 | 0.3 | . | 5.8 | 1.3 | 2.3 | 1.9 | 0.6 | 14.3 | . | . | 8.8 | 1.8 | 14.8 | 2.6 | 3.5 | 99.5 | 95 | − 5 | 19 | 16 | . | . |
| | | Zobten | 200 | . | 3.8 | . | . | . | . | . | 21.6 | 0.3 | . | 0.0 | 5.6 | . | 0.0 | 0.3 | 11.1 | 0.3 | . | 7.6 | 1.4 | 1.8 | 0.9 | 0.3 | 13.7 | . | 0.5 | 8.8 | 3.2 | 11.7 | 4.9 | 1.4 | 98.5 | 105 | + 5 | 19 | 13 | . | . |
| | | Weißstein-K. | 481 | . | 5.8 | . | . | . | . | . | 30.7 | 0.1 | . | 0.0 | 0.1 | 0.3 | 0.7 | 0.4 | 23.6 | 0.1 | . | 11.0 | 0.8 | 5.2 | 1.1 | 3.8 | 4.8 | . | 0.2 | 6.4 | 7.4 | 10.3 | 6.4 | 0.9 | 120.1 | 118 | + 18 | 21 | 12 | . | . |
| | | Freiburg | 302 | . | 3.2 | . | . | . | . | . | 18.9 | c.3 | . | 0.9 | 0.1 | . | 0.0 | 0.3 | 6.6 | 0.6 | . | 9.2 | 0.8 | 2.7 | 0.1 | 0.5 | 9.5 | . | . | 19.8 | 8.5 | 7.9 | 6.4 | 4.5 | 100.8 | 112 | + 11 | 19 | 11 | . | . |
| | | Ingramsdorf | 178 | . | 2.6 | . | . | . | . | . | 16.8 | . | . | 3.2 | . | . | . | . | 13.7 | . | . | 16.4 | 1.2 | . | . | 0.8 | 14.7 | 0.2 | . | 10.4 | . | . | 18.1 | . | 98.1 | 109 | + 8 | 11 | 9 | . | . |
| | | Breslau-Stabelwitz | 120 | . | 2.0 | . | . | . | . | . | 18.5 | 5.6 | . | 0.5 | 3.3 | 0.1 | 0.2 | . | 12.5 | 2.0 | . | 9.6 | 1.9 | 1.0 | 0.3 | 3.0 | 12.1 | . | . | 16.7 | 9.7 | 11.1 | 6.5 | 2.0 | 118.6 | 132 | + 29 | 20 | 16 | . | . |
| | Oder | Dyhernfurth | 110 | . | 1.2 | . | . | . | . | . | 14.7 | . | . | 1.6 | 5.5 | . | 0.6 | . | 7.6 | 0.7 | . | 8.0 | 1.7 | 2.6 | 0.2 | 2.1 | 16.2 | . | . | 0.5 | 8.5 | 4.4 | 4.5 | 3.8 | 84.4 | 98 | − 2 | 18 | 14 | . | . |
| | | Simsdorf | 145 | . | 1.7 | . | . | . | . | . | 11.5 | 0.1 | . | 16.1 | 3.0 | . | . | 0.1 | 1.3 | 0.0 | 0.3 | 8.8 | 1.9 | 1.7 | 0.0 | 2.2 | 5.9 | . | . | 0.9 | 6.4 | 5.4 | 4.2 | 1.4 | 72.9 | 83 | − 15 | 18 | 14 | . | . |
| Katzbach | Katzbach | Ketschdorf | 440 | 0.3 | 5.2 | . | . | . | . | . | 25.3 | 0.9 | . | 0.5 | . | 0.6 | 4.1 | 0.1 | 13.1 | 0.2 | 0.5 | 8.1 | 0.9 | 7.2 | 0.8 | 2.8 | 14.0 | . | . | 12.7 | 22.9 | 11.8 | 9.4 | . | 141.4 | 133 | + 35 | 21 | 12 | . | . |
| | | Schönau | 300 | . | 2.7 | . | . | . | . | . | 24.9 | . | . | 4.7 | 0.6 | 0.4 | 0.3 | . | 11.5 | 1.0 | . | 5.1 | 0.8 | 3.0 | . | 4.1 | 17.3 | . | . | 7.1 | 14.5 | 11.9 | 9.6 | 4.6 | 124.1 | | | 18 | 14 | . | . |
| | | Goldberg | 240 | . | 1.7 | . | . | . | . | . | 21.2 | . | . | 1.5 | 0.5 | 0.4 | . | . | 10.1 | . | . | 6.1 | 0.7 | 1.1 | 0.8 | 5.5 | 8.5 | . | 3.2 | 1.4 | 15.7 | 14.3 | 5.5 | 2.6 | 100.8 | 117 | + 15 | 18 | 14 | . | . |
| | Wüt. Neiße | Altröhrsdorf | 380 | . | 4.6 | . | . | . | . | . | 15.2 | 0.8 | . | 0.6 | 0.7 | 1.4 | . | 0.3 | 28.7 | 0.3 | 0.3 | 5.1 | 1.6 | 5.2 | 0.4 | 4.6 | 17.4 | . | 0.3 | 16.1 | 21.2 | 10.7 | 10.2 | 1.9 | 147.6 | 148 | + 48 | 22 | 14 | . | . |
| | | Klonitz | 275 | . | 2.5 | . | . | . | . | . | 12.7 | 0.6 | . | 2.0 | 1.5 | 0.2 | 0.2 | . | 9.6 | . | 0.3 | 5.6 | 0.5 | 1.7 | 1.9 | 1.8 | 19.0 | 0.1 | 0.1 | 8.0 | 13.5 | 8.6 | 5.2 | 1.7 | 97.3 | 105 | + 5 | 22 | 15 | . | . |
| | Iser-wasser | Kaiserswaldau | 187 | . | 3.0 | . | . | . | . | . | 18.3 | . | . | 3.8 | 1.0 | 0.5 | 0.5 | 1.3 | 8.1 | 4.6 | . | 3.1 | 1.6 | 4.6 | . | 5.0 | 6.3 | . | . | . | 9.7 | 10.7 | 7.1 | 2.7 | 91.9 | 112 | + 10 | 18 | 16 | . | . |
| | | Fuchsmühl | 140 | . | 2.4 | . | . | . | . | . | 10.5 | . | . | 0.7 | 1.4 | 0.7 | 0.3 | . | 2.0 | . | . | 6.0 | 0.7 | 3.0 | 0.4 | 3.5 | 5.8 | . | . | . | 8.2 | 19.8 | 4.2 | 1.3 | 70.9 | 92 | − 6 | 17 | 12 | . | . |
| | | Falkenhain | 290 | . | 2.9 | . | . | . | . | . | 21.2 | . | . | 5.6 | 2.3 | 1.7 | 0.8 | . | 5.2 | . | 0.4 | . | 6.2 | 6.0 | 0.4 | 0.4 | 20.8 | . | . | 2.4 | 8.3 | 10.2 | 8.9 | 4.3 | 108.0 | 112 | + 12 | 18 | 14 | . | . |
| | K. | Liegnitz | 123 | . | 2.7 | . | . | . | . | . | 11.5 | 0.0 | . | 3.9 | 2.1 | 0.0 | 0.0 | 0.0 | 8.0 | . | . | 7.6 | 1.7 | 0.5 | 0.0 | 1.6 | 4.2 | . | . | . | 9.3 | 5.0 | 4.4 | 1.4 | 63.9 | 84 | − 12 | 14 | 13 | . | . |
| | | Pilgramshain | 260 | . | 2.9 | . | . | . | . | . | 13.1 | 0.1 | . | 0.0 | 0.3 | . | 0.3 | . | 9.8 | 0.4 | . | 8.6 | 1.3 | 0.8 | . | 1.0 | 13.6 | . | 0.0 | 2.7 | 3.9 | 8.4 | 5.0 | 1.8 | 74.0 | 82 | − 16 | 17 | 12 | . | . |
| Katzbach bis Bober | Oder | Steinau | 93 | . | 1.2 | . | . | . | . | . | 15.2 | . | . | 5.2 | 2.5 | 0.1 | 0.0 | . | 10.0 | 10.9 | 0.0 | 7.5 | 1.3 | 0.6 | . | 3.0 | 6.4 | . | 0.1 | 8.2 | 5.7 | 18.3 | 4.5 | 3.8 | 105.1 | 138 | + 29 | 18 | 15 | . | . |
| | | Wohlau | 116 | . | 1.1 | 2.1 | . | . | . | . | 18.0 | . | . | 0.5 | 3.1 | 0.0 | 0.1 | 0.0 | 8.2 | 1.0 | . | 8.5 | 2.5 | 2.1 | 0.0 | 3.6 | 13.2 | . | . | 0.2 | 6.0 | 11.6 | 5.3 | 1.6 | 88.7 | 106 | + 5 | 18 | 15 | . | . |
| | | Köben | 92 | . | . | . | . | . | . | . | 13.2 | . | . | . | 2.1 | 0.3 | 4.6 | . | 4.7 | 1.2 | . | 6.8 | 1.2 | 2.7 | . | 3.7 | 7.1 | . | . | 2.6 | 1.2 | 18.9 | 4.1 | 1.7 | 76.1 | 90 | − 8 | 16 | 15 | . | . |
| | Bartsch | Kreisau | 157 | . | 1.2 | . | . | . | . | . | 10.9 | . | . | 1.5 | 1.8 | 0.4 | 4.0 | 0.2 | 8.3 | 1.6 | . | 2.4 | 5.8 | 5.7 | 3.3 | 15.7 | 0.3 | . | 0.1 | 7.0 | 5.0 | 12.0 | 6.8 | 4.0 | 98.0 | | | 21 | 17 | . | . |
| | | Groß-Wartenberg | 167 | . | 2.0 | . | . | . | . | . | 20.0 | . | . | 0.3 | 2.7 | 0.1 | 4.3 | . | . | 2.5 | . | 5.0 | 1.9 | 6.2 | 0.2 | . | 22.4 | . | . | 1.5 | 2.8 | 7.3 | 3.8 | 2.7 | 85.7 | 100 | 0 | 17 | 14 | . | . |
| | | Charlottenthal | 119 | . | 1.0 | . | . | . | . | . | 0.6 | . | . | 0.5 | 0.7 | . | 2.6 | 0.4 | 0.4 | 6.1 | . | 3.5 | 3.1 | 3.5 | 1.1 | 2.4 | 9.7 | . | . | . | 1.1 | 13.2 | 4.3 | 1.2 | 55.4 | 67 | − 27 | 18 | 13 | . | . |
| | | Trebnitz | 185 | . | 1.7 | . | . | . | . | . | 17.8 | . | . | 2.1 | 2.2 | . | 2.1 | 0.1 | 5.3 | 13.4 | . | 8.0 | 1.6 | 2.1 | . | 3.3 | 15.7 | . | . | 0.7 | 5.1 | 10.8 | 5.0 | 3.5 | 100.5 | 112 | + 11 | 18 | 16 | . | . |
| | | Trachenberg | 90 | . | 0.8 | . | . | . | . | . | 12.1 | . | . | 1.0 | 2.2 | 0.0 | 1.2 | 0.5 | 5.2 | 2.9 | . | 7.3 | 2.7 | 1.5 | . | 3.3 | 7.7 | . | . | 9.4 | 6.6 | 13.1 | 5.0 | 0.2 | 82.7 | | | 18 | 15 | . | . |
| | | Bargen | 89 | . | 2.0 | . | . | . | . | . | 16.4 | . | . | 2.0 | 1.8 | 0.2 | . | 1.8 | 1.2 | 7.2 | . | 9.0 | 4.0 | 5.3 | . | 4.5 | 8.6 | . | . | 7.8 | 3.7 | 1.2 | . | 3.1 | 79.8 | | | 17 | 16 | . | . |
| | | Groß-Saul | 120 | . | 1.6 | . | . | . | . | . | 22.6 | . | 1.5 | . | 3.9 | 0.1 | 0.2 | 0.1 | 4.0 | . | . | 5.9 | 1.8 | 4.6 | 0.3 | 8.7 | 16.3 | . | 0.1 | 1.7 | 6.8 | 17.0 | 9.2 | 5.5 | 114.9 | | | 20 | 16 | . | . |
| | Bartsch bis Faule Obra | Glogau | 77 | . | 1.6 | . | . | . | . | . | 14.3 | . | . | 0.1 | 1.4 | 0.4 | 1.2 | . | 10.4 | . | . | 5.3 | 0.5 | 0.6 | 0.1 | 4.5 | 4.9 | . | 0.5 | 3.0 | 0.6 | 4.5 | 4.9 | 3.6 | 62.4 | 82 | − 14 | 19 | 12 | . | . |
| | | Dalkau | 142 | 4.3 | 1.2 | . | . | . | . | . | 23.9 | . | . | . | 2.1 | 5.8 | 4.3 | 2.9 | 28.0 | 2.2 | . | . | 10.0 | . | 0.5 | 11.0 | 1.6 | . | 1.0 | 0.8 | . | 4.1 | . | . | 78.5 | | | 16 | 14 | . | . |
| | | Fraustadt | 94 | . | 0.1 | . | . | . | . | . | 11.6 | . | . | 0.4 | 2.3 | 1.5 | 1.7 | 0.3 | 10.1 | 0.0 | 0.0 | 5.5 | 2.4 | 2.0 | 0.0 | 5.6 | 10.9 | . | 2.2 | 6.4 | 1.7 | 6.1 | 6.5 | 1.8 | 79.1 | 101 | + 1 | 19 | 16 | . | . |
| | | Glogeiche | 91 | . | . | . | . | . | . | . | 18.7 | 0.3 | . | 4.0 | 1.0 | 3.0 | . | 0.3 | 11.8 | 0.3 | 1.2 | 5.7 | . | 3.8 | 0.1 | 7.7 | 6.8 | . | . | 9.4 | 31.9 | 9.3 | 4.8 | 2.9 | 123.0 | | | 19 | 15 | . | . |
| | Faule Obra bis Bober | Bergenwald | 83 | 0.3 | . | . | . | . | . | . | 6.5 | 2.9 | . | 3.9 | 1.5 | 4.5 | 1.8 | . | 11.8 | . | 0.8 | 4.0 | 1.0 | . | 1.1 | 8.8 | 8.4 | . | 7.4 | 2.6 | 8.9 | 5.1 | 7.0 | 1.0 | 89.9 | | | 20 | 18 | . | . |
| | | Schwenten | 60 | . | . | . | . | . | . | . | 13.8 | c.4 | . | 5.7 | 0.2 | 3.0 | 2.8 | 0.2 | 18.9 | 0.4 | 0.2 | 6.5 | 0.4 | 7.7 | 0.1 | 5.5 | 18.8 | . | . | 3.2 | 21.0 | 2.4 | 4.9 | 1.7 | 117.8 | | | 21 | 14 | . | . |
| | | Schwiebus | 83 | . | . | . | . | . | . | 0.0 | 2.5 | 31.5 | . | 6.0 | 0.5 | 7.1 | 8.2 | 2.2 | 2.8 | . | 1.0 | 5.1 | 0.2 | 6.1 | . | 4.9 | 9.8 | . | 0.2 | 18.7 | 7.3 | 1.5 | 18.2 | 2.2 | 136.0 | 174 | + 58 | 20 | 17 | . | . |
| | | Züllichau | 85 | . | 0.0 | . | . | . | . | . | 5.9 | 5.3 | . | 3.7 | 0.7 | 8.9 | 4.4 | 0.4 | 10.2 | 0.0 | 0.2 | 6.6 | 0.2 | 6.5 | 0.1 | 8.0 | 12.6 | . | 0.7 | 5.6 | 3.4 | 1.8 | 5.6 | 2.8 | 93.6 | 119 | + 15 | 21 | 15 | . | . |
| | | Grünberg | 147 | . | 0.2 | . | . | . | . | . | 6.6 | 1.6 | . | 4.3 | 1.0 | 6.5 | 0.7 | 1.3 | 16.3 | . | 0.3 | 5.5 | 0.6 | 2.2 | 0.2 | 7.2 | 12.1 | 0.0 | 2.3 | 5.4 | 5.8 | 6.5 | 5.3 | 1.8 | 93.7 | 116 | + 13 | 19 | 14 | . | . |
| | | Rothenburg (Oder) | 65 | . | . | . | . | . | . | . | 3.2 | 5.1 | . | 3.8 | 1.1 | 4.8 | 1.1 | 1.1 | 10.2 | . | 0.2 | 4.2 | 1.7 | 2.3 | 0.0 | 8.5 | 10.2 | . | 1.4 | 9.3 | 8.2 | 2.0 | 6.3 | 0.7 | 85.4 | 109 | + 7 | 20 | 18 | . | . |

# Juli — Tägliche Niederschlagshöhen in Millimetern, gemessen um 7 Uhr morgens — 1942

| Flußgebiet | | Ort | Seehöhe m | 1 | 2 | 3 | 4 | 5 | 6 | 7 | 8 | 9 | 10 | 11 | 12 | 13 | 14 | 15 | 16 | 17 | 18 | 19 | 20 | 21 | 22 | 23 | 24 | 25 | 26 | 27 | 28 | 29 | 30 | 31 | Monatssumme mm | Monatssumme % der Norm. | Abweichung v. d. Norm. | Zahl der Tage mit Niederschl. ≥0.1 | Niederschl. ≥1.0 | * ≥0.1 | ▣ |
|---|---|---|---|---|---|---|---|---|---|---|---|---|---|---|---|---|---|---|---|---|---|---|---|---|---|---|---|---|---|---|---|---|---|---|---|---|---|---|---|---|
| Bober | Quelle bis Lomnitz | Hermsdorf (Städt.) | 580 | . | 8.2 | . | . | . | . | . | 37.9 | 3.4 | . | . | . | 2.4 | 0.5 | . | 12.1 | 0.5 | 0.2 | 15.2 | 0.6 | 2.2 | 0.7 | 6.4 | 11.8 | . | . | 5.4 | 10.3 | 19.1 | 1.3 | 2.4 | 140.6 | 147 | + 45 | 19 | 14 | . | . |
| | | Neu-Röhrsdorf | 740 | . | 3.9 | . | . | . | . | . | 28.0 | 2.3 | . | 0.1 | 0.6 | 2.3 | 4.6 | 0.7 | 33.1 | 2.1 | 0.0 | 10.8 | 1.4 | 2.9 | 3.2 | 0.2 | 10.6 | 0.0 | . | 7.2 | 16.7 | 21.7 | 8.3 | 3.6 | 164.3 | | | 21 | 17 | . | . |
| | | Landeshut | 442 | . | 7.0 | . | . | . | . | . | 23.2 | 1.3 | . | 1.2 | 0.7 | 1.1 | 0.4 | . | 12.8 | . | . | 12.1 | 1.1 | 0.4 | 0.8 | 0.3 | 4.6 | . | . | 12.6 | 13.4 | 5.7 | 7.2 | 0.9 | 106.8 | 110 | + 10 | 19 | 13 | . | . |
| | | Giesmannsdorf | 550 | . | 5.0 | . | . | . | . | . | 29.5 | 1.0 | . | . | 0.1 | . | 1.0 | 9.0 | 4.0 | . | . | 11.0 | . | 6.2 | 1.0 | 2.8 | 14.2 | . | . | 5.1 | 3.3 | 9.1 | . | 19.1 | 121.4 | 100 | 0 | 16 | 15 | . | . |
| | | Gottesberg | 600 | . | 9.0 | . | . | . | . | . | 41.2 | 0.9 | . | . | . | 0.8 | 0.5 | 0.3 | 4.1 | 0.1 | 0.3 | 11.9 | 0.7 | 1.6 | 1.6 | . | 6.8 | . | . | 11.1 | 3.2 | 17.3 | 5.6 | . | 117.0 | 114 | + 14 | 18 | 11 | . | . |
| | Lomnitz | Hasenbaude | 1077 | . | 10.0 | . | . | . | . | . | 41.4 | 12.3 | . | 1.4 | 0.5 | 15.0 | 0.5 | 0.6 | 7.4 | 2.1 | 0.4 | 11.8 | 1.8 | 3.4 | 1.2 | 15.3 | 29.7 | . | 0.0 | . | 73.3 | 22.0 | 4.1 | 3.8 | 258.0 | | | 21 | 17 | . | . |
| | | Schneekoppe | 1602 | . | 7.7 | . | . | . | . | . | 45.4 | 9.0 | . | 1.3 | 1.1 | 5.3 | 2.2 | . | 7.7 | 1.4 | 0.6 | 6.7 | 3.2 | 4.5 | 1.6 | 3.9 | 9.9 | 0.2 | 0.4 | 9.5 | 25.2 | 19.4 | 2.4 | 5.2 | 173.8 | 116 | + 24 | 23 | 20 | . | . |
| | | Krummhübel | 650 | . | 9.6 | . | . | . | . | . | 48.6 | 6.9 | . | 1.1 | 0.7 | 4.8 | 0.2 | . | 9.1 | 2.3 | 0.2 | 9.6 | 1.6 | 4.2 | 0.6 | 6.2 | 19.0 | 0.3 | . | 19.5 | 64.1 | 23.4 | 3.2 | 4.0 | 239.2 | 184 | +109 | 22 | 17 | . | . |
| | | Arnsdorf | 443 | . | 4.6 | . | . | . | . | . | 41.5 | 2.9 | . | 1.3 | . | 0.6 | 0.2 | 0.5 | 16.6 | 1.4 | . | 6.9 | 0.8 | 5.9 | 0.2 | 1.1 | 6.4 | . | . | 11.2 | 56.2 | 16.1 | 1.3 | 1.4 | 177.1 | 150 | + 59 | 20 | 15 | . | . |
| | | Forstbauden | 900 | . | 11.8 | . | . | . | . | . | 47.0 | 3.8 | . | 0.0 | . | 2.2 | 0.6 | . | 12.8 | 0.2 | 0.2 | 14.0 | 1.5 | 3.4 | 1.1 | 3.5 | 13.7 | 0.3 | . | 13.0 | 29.9 | 21.4 | 2.2 | 3.3 | 185.9 | 130 | + 43 | 20 | 16 | . | . |
| | B. | Hirschberg | 347 | . | 4.3 | . | . | . | . | . | 33.0 | 2.3 | . | 0.4 | . | 1.8 | 0.7 | 0.2 | 8.5 | . | 0.3 | 8.3 | 0.7 | 1.6 | 6.8 | . | 8.5 | . | . | 5.0 | 22.5 | 10.5 | 4.0 | 0.8 | 120.2 | 128 | + 26 | 19 | 13 | . | . |
| | Gr. Iser bis Sprotte | Jakobsthal | 871 | . | 4.2 | . | . | . | . | . | 62.1 | 7.6 | . | 5.2 | 3.2 | 39.3 | 6.2 | . | 2.3 | . | 0.4 | 18.1 | 2.0 | 8.1 | 3.2 | 48.9 | 46.0 | 0.8 | . | 20.5 | 60.8 | 31.3 | 9.9 | . | 380.1 | 241 | +222 | 20 | 18 | . | . |
| | | Schneegrubenbaude | 1490 | 0.1 | 7.4 | . | . | . | . | . | 57.4 | 8.2 | . | 5.7 | 3.5 | 22.1 | 4.2 | 0.2 | 3.7 | 0.5 | 1.4 | 13.2 | 2.4 | 3.9 | 4.1 | 29.8 | 39.7 | 0.2 | 0.5 | 12.7 | 94.1 | 32.4 | 9.4 | 4.9 | 361.7 | 213 | +192 | 25 | 20 | . | . |
| | | Hain | 535 | . | 7.1 | . | . | . | . | . | 52.0 | 4.2 | . | 1.9 | 0.2 | 2.9 | 0.3 | 0.2 | 1.1 | 0.2 | 0.2 | 5.9 | 1.1 | 4.8 | 0.1 | 5.7 | 14.5 | 0.1 | . | 9.0 | 45.5 | 12.9 | 2.3 | 2.0 | 174.2 | 153 | + 60 | 23 | 16 | . | . |
| | Gr. Iser bis Sprotte | Johnsdorf | 450 | . | 3.5 | . | . | . | . | . | 29.8 | 1.0 | . | 1.1 | . | 6.0 | 3.9 | 0.2 | 4.3 | . | 0.2 | 7.7 | 1.8 | 6.4 | 1.2 | 6.9 | 9.6 | . | . | 3.0 | 10.0 | 12.1 | 5.0 | 0.7 | 114.4 | 92 | − 10 | 20 | 17 | . | . |
| | | Lähn | 230 | . | 2.2 | . | . | . | . | . | 36.3 | . | . | 0.5 | . | 4.8 | 0.7 | . | 4.7 | . | 0.8 | 6.2 | 0.4 | 10.0 | 0.4 | 3.0 | 18.8 | . | . | 0.9 | 7.0 | 11.6 | 6.0 | 1.3 | 105.6 | 113 | + 12 | 18 | 12 | . | . |
| | | Bunzlau | 207 | . | 5.3 | . | . | . | . | . | 16.8 | 0.0 | . | 9.5 | 0.2 | 1.2 | 1.0 | 1.1 | 15.0 | 0.2 | 0.3 | 15.0 | 0.4 | 4.5 | 0.4 | 3.7 | 16.0 | . | . | 0.2 | 10.5 | 17.5 | 6.1 | 2.9 | 127.8 | 152 | + 44 | 21 | 15 | . | . |
| | | Sprottau | 121 | . | 2.4 | . | . | . | . | . | 18.1 | . | . | . | . | 5.3 | 0.5 | . | 14.6 | . | . | 6.2 | 1.0 | 8.5 | 0.3 | 6.0 | 7.3 | . | 2.3 | 2.4 | 7.5 | 7.4 | 3.7 | 1.6 | 95.1 | 120 | + 16 | 17 | 15 | . | . |
| | Sprotte | Heerwegen | 183 | . | 1.6 | . | . | . | . | . | 14.4 | 0.0 | . | 2.4 | 2.0 | 0.2 | . | . | 4.5 | . | . | 5.6 | 0.4 | . | . | 3.8 | 5.2 | . | . | 4.7 | 14.7 | 6.2 | 5.2 | 1.0 | 71.9 | 91 | − 7 | 15 | 13 | . | . |
| | | Kotzenau | 148 | . | 2.0 | . | . | . | . | . | 19.2 | . | . | 1.9 | 1.3 | 0.6 | 2.0 | . | 2.6 | . | . | 7.2 | 0.4 | 2.4 | 0.3 | 5.7 | 6.5 | . | . | 21.5 | 8.9 | 13.0 | 3.8 | 1.0 | 100.3 | 112 | + 11 | 18 | 15 | . | . |
| | | Buchendamm | 134 | . | 1.9 | . | . | . | . | . | 19.5 | . | . | 2.9 | 2.3 | . | 0.5 | . | 14.6 | . | 4.3 | 2.6 | 0.1 | 1.3 | . | 3.7 | 9.8 | . | 0.2 | 0.7 | 2.0 | 8.2 | 4.0 | 3.9 | 82.5 | 106 | + 5 | 18 | 14 | . | . |
| | Queis | Bärenstein | 539 | . | 4.6 | . | . | . | . | . | 43.6 | 3.3 | . | 10.3 | 0.1 | 21.2 | 7.0 | . | 3.7 | . | 2.3 | 9.4 | 1.3 | 5.4 | 1.8 | 7.9 | 31.3 | . | . | 8.1 | 20.0 | 23.2 | 8.1 | 1.9 | 214.5 | 152 | + 74 | 20 | 19 | . | . |
| | | Giehren | 530 | . | 3.8 | . | . | . | . | . | 53.2 | 1.3 | . | 1.8 | . | 4.8 | 3.6 | . | 1.4 | . | . | 6.8 | . | 19.5 | 1.5 | 3.2 | 21.8 | . | . | 3.8 | 9.8 | 16.5 | 2.9 | 2.6 | 158.3 | 137 | + 43 | 17 | 17 | . | . |
| | | Greiffenberg | 338 | . | 2.4 | . | . | . | . | . | 33.9 | 0.6 | . | 0.8 | . | 6.1 | 4.1 | 1.1 | 1.8 | . | 0.7 | 8.4 | 0.4 | 4.0 | 0.9 | 1.8 | 22.8 | . | 1.6 | 5.0 | 10.4 | 12.8 | 7.2 | 1.8 | 128.6 | 126 | + 27 | 21 | 16 | . | . |
| | | Lauban | 270 | . | 3.1 | . | . | . | . | 0.0 | 12.4 | 0.2 | . | 5.7 | . | 5.5 | 3.9 | 0.9 | 1.6 | 0.0 | . | 9.3 | 0.8 | 2.4 | 1.3 | 9.7 | 14.3 | . | . | 4.1 | 9.4 | 10.6 | 6.9 | 0.9 | 103.0 | 107 | + 7 | 19 | 15 | . | . |
| | | Hagendorf | 300 | . | 3.0 | . | . | . | . | . | 18.3 | 0.2 | . | 9.8 | . | 3.3 | 1.8 | 1.2 | 1.0 | . | 0.6 | 8.3 | 0.7 | 6.7 | 1.0 | 4.2 | 10.6 | . | 0.2 | 8.5 | 12.5 | 7.2 | 9.2 | . | 108.3 | | / | 20 | 16 | . | . |
| | | Naumburg (Queis) | 204 | . | 3.9 | . | . | . | . | . | 18.9 | 0.1 | . | 2.0 | . | 1.5 | 1.3 | 2.5 | 0.5 | 0.1 | 0.5 | 14.9 | 3.5 | 4.3 | 3.4 | . | 16.9 | . | 1.4 | . | 14.3 | 8.7 | 7.0 | 4.7 | 110.4 | 120 | + 18 | 20 | 16 | . | . |
| | Große Tschirne | Kohlfurt | 193 | . | 3.5 | . | . | . | . | . | 19.6 | 0.3 | . | 2.2 | . | 3.2 | 4.2 | 0.9 | 3.6 | 0.1 | . | 7.0 | 2.0 | 15.0 | 0.9 | 6.0 | 18.4 | . | 0.1 | 0.0 | 10.6 | 14.1 | 6.1 | 2.8 | 120.6 | 137 | + 33 | 20 | 15 | . | . |
| | | Rauscha | 151 | . | 3.0 | . | . | . | . | . | 10.0 | . | . | 2.2 | . | 3.8 | 1.5 | 1.3 | 9.8 | 0.2 | . | 5.4 | 0.9 | 6.4 | 0.6 | 7.4 | 7.3 | . | . | 1.4 | 7.3 | 6.1 | 5.0 | 2.2 | 81.8 | 94 | − 5 | 19 | 16 | . | . |
| | | Groß-Selten | 155 | . | 2.0 | . | . | . | . | . | 4.9 | . | . | 11.7 | 0.4 | 2.0 | 0.5 | 1.0 | 10.8 | . | 0.1 | 1.7 | 0.9 | 5.0 | 4.5 | 5.5 | 10.3 | . | . | 1.5 | 23.5 | 7.5 | 4.3 | 1.8 | 105.9 | 125 | + 21 | 20 | 16 | . | . |
| | | Nieder-Ullersdorf | 141 | . | 2.8 | . | . | . | . | . | 4.0 | . | . | 5.0 | 0.2 | 0.8 | 1.0 | 1.0 | 15.4 | 0.5 | . | 2.5 | 0.3 | 3.4 | 0.5 | 10.0 | 5.4 | . | 0.5 | 2.6 | 26.3 | 14.8 | 4.9 | 2.2 | 104.1 | 127 | + 22 | 21 | 15 | . | . |
| | Bober | Briesnitz | 110 | . | 2.1 | . | . | . | . | . | 10.3 | 9.5 | . | 3.1 | 1.1 | 4.5 | 2.6 | . | 14.5 | 0.5 | 1.0 | 5.6 | 1.1 | 9.3 | 0.3 | 11.3 | 5.1 | . | 0.5 | 2.7 | 10.1 | 7.9 | 5.9 | 1.1 | 110.1 | | | 22 | 19 | . | . |
| | | Buchelsdorf | 125 | . | 0.2 | . | . | . | . | . | 3.5 | 4.6 | . | 3.8 | 0.9 | 6.5 | 5.0 | 0.5 | 27.9 | . | 0.8 | 3.7 | 2.2 | 1.1 | 0.4 | 5.8 | 10.9 | . | . | 1.0 | 6.8 | 9.4 | 6.1 | 1.2 | 102.3 | 116 | + 14 | 21 | 16 | . | . |
| | | Crossen | 45 | . | . | . | . | . | . | 0.2 | 1.6 | 11.8 | . | 5.6 | 1.1 | 6.2 | 1.2 | 0.9 | 12.8 | . | 4.6 | 1.2 | 1.5 | 1.1 | 0.4 | 5.1 | 7.4 | . | 15.1 | 12.0 | 10.2 | 3.2 | 8.0 | 0.9 | 112.1 | 137 | + 30 | 22 | 18 | . | . |
| Lausitzer Neiße | Mandau | Walddorf | 393 | . | 4.3 | . | . | . | . | 1.9 | 2.4 | 7.7 | . | 7.1 | 3.9 | 5.5 | 5.4 | 0.4 | 3.8 | 0.0 | 0.1 | 4.5 | 0.4 | 2.2 | 0.7 | 13.5 | 11.8 | . | . | 3.9 | 9.8 | 7.1 | 2.9 | 0.0 | 99.3 | 89 | − 12 | 21 | 17 | . | . |
| | | Oybin | 410 | . | 4.1 | . | . | . | . | . | 3.8 | 10.4 | . | 0.6 | 0.2 | 16.0 | 3.5 | 1.4 | 1.7 | . | 0.8 | 7.8 | 0.2 | 5.2 | 0.8 | 10.8 | 26.4 | 0.4 | . | 8.8 | 12.8 | 6.6 | 3.6 | 0.2 | 126.1 | 109 | + 10 | 22 | 15 | . | . |
| | | Zittau | 239 | . | 4.3 | . | . | . | . | 4.0 | 5.2 | 21.0 | . | . | 1.4 | 3.7 | 3.2 | 2.1 | 2.6 | 0.3 | 0.2 | 5.2 | 0.4 | 2.5 | 0.4 | 4.1 | 18.1 | . | . | 5.4 | 5.6 | 4.0 | 1.7 | 0.2 | 95.6 | 103 | + 3 | 22 | 17 | . | . |
| | | Ostritz | 206 | . | 2.5 | . | . | . | . | 14.1 | 6.2 | 5.9 | . | 1.2 | 0.2 | 3.6 | 2.4 | 1.1 | 2.8 | 0.1 | 1.2 | 11.7 | | 3.9 | 1.0 | 8.8 | 9.0 | . | . | 9.0 | 6.8 | 3.4 | 5.4 | 0.0 | 100.3 | 102 | + 2 | 22 | 19 | . | . |
| | | Reichenau, Kr. Zittau | 253 | . | 5.2 | . | . | . | . | 1.8 | 6.6 | 8.7 | . | 0.7 | . | 5.9 | 4.2 | 2.4 | 9.2 | . | 0.2 | 10.6 | 0.4 | 4.0 | 1.3 | 4.8 | 18.2 | . | . | 10.0 | 9.6 | 3.6 | 2.2 | 0.3 | 110.1 | 105 | + 5 | 21 | 17 | . | . |
| | Mandau b. Lubst | Oberstrahwalde | 362 | . | 2.5 | . | . | . | . | 0.2 | 3.6 | 5.8 | . | 2.4 | 0.9 | 5.9 | 3.5 | . | 7.2 | 0.4 | 0.2 | 6.3 | 0.2 | 5.5 | 0.8 | 9.6 | 9.5 | . | . | 0.9 | 8.2 | 7.1 | 5.0 | 0.3 | 86.0 | 85 | − 15 | 22 | 14 | . | . |
| | | Schönberg (Oberlausitz) | 215 | . | 2.6 | . | . | . | . | 0.8 | 4.6 | 1.0 | . | . | . | 2.8 | 3.2 | 1.1 | 2.2 | . | 0.0 | 11.0 | 1.0 | . | 1.3 | 7.4 | 8.0 | . | 0.0 | 0.8 | 13.0 | 9.5 | 2.7 | 0.1 | 73.1 | 81 | − 17 | 18 | 15 | . | . |
| | | Zodel | 175 | . | 5.5 | . | . | . | . | 0.8 | 8.0 | 0.0 | . | 1.8 | . | 2.6 | 1.5 | 0.8 | 4.0 | . | 0.0 | 4.0 | 0.5 | 1.8 | 0.5 | 12.7 | 12.3 | . | . | 0.4 | 12.2 | 10.3 | 7.7 | 0.3 | 87.7 | | | 19 | 13 | . | . |
| | | Lichtenberg, Kr. Görlitz | 230 | . | 2.0 | . | . | . | . | 2.2 | 9.0 | . | . | . | . | 2.2 | 1.8 | 2.8 | 4.0 | . | . | 10.5 | 2.0 | 2.0 | 2.0 | 6.5 | 12.0 | . | . | . | 11.6 | 11.0 | 12.0 | 0.3 | 93.9 | | | 17 | 16 | . | . |
| | | Sänitz | 140 | . | 2.3 | . | . | . | . | . | 5.4 | . | . | 1.2 | 0.4 | 2.6 | 1.8 | 1.1 | 14.5 | 0.1 | 1.8 | 0.9 | 0.4 | 7.4 | 0.8 | 7.4 | 8.0 | . | 2.4 | 0.6 | 10.0 | 7.2 | 4.7 | 1.9 | 82.9 | 105 | + 4 | 22 | 16 | . | . |
| | | Muskau | 117 | . | 3.0 | . | . | . | . | . | 2.3 | . | . | 16.6 | 0.2 | 3.1 | 1.3 | 1.5 | 26.9 | . | 0.6 | 0.1 | . | 8.3 | 0.7 | 13.4 | 14.4 | . | . | 18.6 | 14.9 | 8.5 | 4.5 | 2.8 | 141.7 | 161 | + 54 | 19 | 15 | . | . |
| | Lubst | Forst (Lausitz) | 75 | . | 2.4 | . | . | . | . | 5.2 | 3.1 | . | . | 6.3 | 0.2 | 4.5 | 0.6 | 0.7 | 26.0 | . | 2.0 | | | | | | 61.8 | | | | | | | | 112.8 | 141 | + 33 | *19* | *15* | . | . |
| | | Sommerfeld (Niederl.) | 85 | . | 1.5 | . | . | . | . | 1.1 | 1.4 | 0.7 | . | 9.0 | 1.1 | 7.2 | 0.3 | 0.4 | 20.2 | . | 1.3 | 0.0 | 3.5 | 14.7 | 1.5 | 7.0 | 12.7 | . | 2.1 | 1.0 | 10.2 | 9.0 | 8.8 | . | 114.7 | 134 | + 29 | 21 | 18 | . | . |
| | | Kanig | 65 | . | 0.6 | . | . | . | . | 0.4 | 1.9 | 3.7 | . | 6.5 | 2.0 | 5.9 | 1.6 | . | 15.6 | . | 7.8 | 0.4 | 1.6 | 13.6 | 0.5 | 7.0 | 9.2 | . | 15.3 | 2.2 | 11.0 | 10.8 | 7.3 | 1.8 | 126.7 | 159 | + 47 | 22 | 18 | . | . |
| | | Guben | 42 | . | 0.2 | . | . | . | . | 1.8 | 2.4 | 7.3 | . | 3.5 | 3.0 | 7.4 | 1.1 | 0.5 | 8.4 | 0.0 | 6.1 | 0.3 | 2.1 | 1.8 | 0.0 | 6.6 | 10.1 | . | 1.0 | 0.0 | 8.2 | 6.1 | 6.5 | 0.2 | 84.6 | 110 | + 8 | 21 | 17 | . | . |

| Flußgebiet | | Ort | Seehöhe m | 1 | 2 | 3 | 4 | 5 | 6 | 7 | 8 | 9 | 10 | 11 | 12 | 13 | 14 | 15 | 16 | 17 | 18 | 19 | 20 | 21 | 22 | 23 | 24 | 25 | 26 | 27 | 28 | 29 | 30 | 31 | Monatssumme mm | % der Norm. | Abweichung v. d. Norm. | Zahl der Tage mit Niederschl. ≥0.1 | Niederschl. ≥1.0 | * ≥0.1 | ▣ |
|---|---|---|---|---|---|---|---|---|---|---|---|---|---|---|---|---|---|---|---|---|---|---|---|---|---|---|---|---|---|---|---|---|---|---|---|---|---|---|---|---|
| Lausitzer Neiße bis Warthe | Oder | Ziebingen | 51 | . | . | . | . | . | . | 8.4 | 1.7 | 11.5 | . | 8.9 | 2.1 | 5.2 | 1.0 | 0.5 | 7.8 | . | 8.6 | . | 2.2 | 2.0 | 0.2 | 10.0 | 5.9 | . | . | 4.2 | 10.2 | 2.1 | 4.3 | 0.8 | 97.6 | 117 | + 14 | 20 | 17 | . | . |
| | | Müllrose | 42 | . | . | . | . | . | . | 0.8 | . | 1.0 | . | 5.2 | 6.1 | 4.0 | 2.1 | 0.2 | 5.5 | . | 9.9 | 1.2 | 1.0 | 4.2 | 1.0 | 15.1 | 8.6 | . | . | 2.8 | 6.2 | 4.5 | 6.2 | 0.1 | 85.7 | 119 | + 14 | 20 | 17 | . | . |
| | | Sternberg | 95 | . | . | . | . | . | . | 1.6 | 1.4 | 7.0 | . | 11.4 | 3.5 | 4.3 | 4.4 | 3.0 | 3.6 | . | 8.1 | 0.5 | 1.3 | 2.0 | . | 10.2 | 9.2 | . | 1.9 | 13.9 | 12.8 | 1.7 | 8.4 | 1.5 | 111.7 | 132 | + 27 | 21 | 20 | . | . |
| | | Frankfurt/Od. (Flugh.) | 55 | . | 0.0 | . | . | . | . | 0.9 | 0.0 | 1.1 | . | 10.3 | 3.8 | 7.0 | 1.0 | 0.9 | 2.4 | . | 17.7 | 0.2 | 6.5 | 1.2 | 0.0 | 9.1 | 7.1 | . | 0.0 | 2.9 | 25.6 | 5.8 | 8.2 | 0.1 | 111.8 | 156 | + 40 | 19 | 16 | . | . |
| | | Küstrin | 21 | . | . | . | . | . | . | 15.5 | . | 3.4 | . | 0.0 | 1.5 | 3.8 | 5.5 | 1.5 | . | . | 10.2 | 0.1 | 2.1 | 5.4 | 0.2 | 5.1 | 3.0 | . | . | 4.3 | 6.9 | 2.7 | 9.1 | 0.2 | 80.5 | 108 | + 6 | 18 | 15 | . | . |
| Warthe | Quelle bis Netze | Kirchlinden | 198 | . | 0.8 | . | . | . | . | . | 5.9 | . | . | 7.1 | 2.4 | 0.2 | 2.1 | . | 0.2 | 3.7 | . | 0.8 | 3.0 | 7.3 | . | . | 28.1 | 0.1 | . | 18.6 | 1.4 | 7.6 | 2.4 | 7.5 | 99.2 | | | 18 | 13 | . | . |
| | | Wierzebaum | 60 | . | . | . | . | . | . | . | 5.6 | 2.6 | . | 10.9 | 0.7 | 8.6 | 15.8 | 1.1 | . | . | 4.7 | 6.3 | 1.8 | 9.5 | 0.1 | 9.7 | 7.9 | 0.1 | 0.0 | 3.4 | 8.6 | 5.2 | 7.3 | 4.3 | 114.2 | 146 | + 36 | 20 | 17 | . | . |
| | | Seewitz | 40 | . | . | . | . | . | . | . | 0.6 | 4.7 | . | 5.1 | . | 9.5 | 0.3 | 2.1 | 1.1 | . | 1.8 | 3.9 | . | 2.8 | 5.3 | 7.3 | 5.0 | . | . | 25.0 | . | 10.7 | 6.0 | 3.5 | 94.7 | | | 17 | 15 | . | . |
| | | Dürrlettel | 101 | . | . | . | . | . | . | . | 3.2 | 16.1 | . | 6.0 | . | 9.0 | 1.1 | . | 0.8 | . | 3.1 | 6.9 | . | 5.8 | . | 3.0 | 9.0 | . | . | 20.1 | 15.6 | 2.1 | 14.4 | . | 116.2 | 157 | + 42 | 15 | 14 | . | . |
| | | Blesen | 40 | . | . | . | . | . | . | . | 0.8 | 2.0 | . | 7.2 | 1.2 | 6.6 | 4.2 | 1.4 | 0.7 | . | 1.9 | 2.9 | 0.0 | 5.6 | 0.0 | 11.0 | 6.4 | . | . | 5.8 | 15.3 | 5.1 | 5.7 | 4.2 | 88.0 | 116 | + 12 | 18 | 16 | . | . |
| | Netze, Küddow | Dobrin | 158 | . | . | . | . | . | . | 7.2 | . | . | . | 2.0 | . | 16.0 | 4.5 | . | . | . | . | 2.0 | 3.0 | 2.5 | 3.0 | 7.1 | . | 2.0 | . | 12.1 | 2.4 | 9.7 | 4.1 | 14.0 | 91.6 | 128 | + 20 | 15 | 15 | . | . |
| | | Neustettin | 136 | . | . | . | . | . | . | . | 1.3 | . | . | 6.5 | . | 2.9 | 21.5 | . | 0.5 | . | 2.1 | 4.4 | 1.0 | 2.1 | 1.6 | 1.9 | 15.3 | . | . | 6.7 | . | 5.6 | 4.7 | 5.6 | 83.7 | 104 | + 3 | 16 | 15 | . | . |
| | | Stepen | 163 | . | . | . | . | . | . | . | 0.6 | . | . | 7.5 | . | . | 18.6 | . | . | . | 2.4 | . | 5.8 | 4.0 | 6.5 | 2.0 | 23.2 | . | . | 18.3 | 9.2 | 4.0 | 4.5 | 2.5 | 109.1 | | | 14 | 13 | . | . |
| | | Ratzebuhr | 128 | . | . | . | . | . | . | . | 2.4 | . | . | 7.4 | 0.0 | 2.1 | 19.6 | . | . | . | 4.1 | 10.5 | 1.2 | 1.8 | 1.8 | 6.1 | 11.6 | . | . | 10.0 | 7.5 | 6.3 | 4.7 | 13.5 | 110.6 | 148 | + 36 | 16 | 16 | . | . |
| | | Jastrow | 107 | . | . | . | . | . | . | . | 3.2 | 0.2 | 0.1 | 10.0 | 0.0 | 3.7 | 28.0 | . | 0.5 | . | 3.9 | 4.7 | 1.6 | 2.3 | 0.2 | 2.1 | 22.3 | . | . | 15.7 | 10.0 | 12.0 | 4.7 | 7.9 | 133.1 | 166 | + 53 | 19 | 15 | . | . |
| | | Plietnitz | 80 | . | . | . | . | . | . | . | 3.5 | 0.8 | 0.3 | 8.4 | . | 6.4 | 22.8 | . | . | . | 2.6 | 3.4 | 0.9 | 4.4 | . | 5.2 | 7.3 | . | . | 25.3 | 31.3 | 5.1 | 12.2 | 3.1 | 143.0 | | | 17 | 14 | . | . |
| | | Pielburg | 140 | . | . | . | . | . | . | . | 0.1 | 0.2 | . | 6.8 | . | 1.9 | 24.2 | 0.0 | . | . | 5.4 | 2.4 | 0.7 | 3.3 | 3.9 | 5.1 | 12.6 | 0.5 | . | 11.5 | 9.6 | 4.7 | 6.2 | 11.7 | 110.8 | 144 | + 34 | 18 | 14 | . | . |
| | | Deutsch-Krone | 111 | 0.0 | . | . | . | . | . | . | 2.3 | 0.0 | 0.2 | 10.5 | 0.0 | 5.6 | 7.4 | . | 0.0 | . | 3.5 | 0.3 | 0.9 | 2.7 | 0.2 | 6.9 | 7.5 | . | . | 8.8 | 9.6 | 0.5 | 5.6 | 9.2 | 81.7 | 111 | + 8 | 17 | 12 | . | . |
| | | Flatow | 116 | . | . | . | . | . | . | . | 6.6 | . | 0.6 | 18.2 | . | 4.6 | 23.8 | 0.1 | 0.4 | . | 0.5 | 1.7 | 1.8 | 1.6 | 0.6 | 5.6 | 10.3 | . | . | 10.3 | . | 2.8 | 5.0 | 12.6 | 107.1 | 157 | + 39 | 18 | 13 | . | . |
| | | Schneidemühl | 57 | . | . | . | . | . | . | . | 4.3 | 2.5 | . | 2.9 | . | 6.5 | 9.1 | . | . | . | . | 2.9 | 4.0 | 1.1 | 0.5 | 0.6 | 10.9 | . | . | 22.0 | 27.5 | . | 6.3 | 7.4 | 108.5 | 154 | + 38 | 15 | 13 | . | . |
| | N. | Scharnikau | 44 | . | . | . | . | . | . | . | 5.1 | 2.2 | . | 3.2 | 0.0 | 4.1 | 2.7 | . | 0.0 | . | 1.2 | 1.6 | 2.7 | 1.9 | 0.2 | 6.6 | 6.2 | . | . | 5.3 | 10.7 | 1.1 | 5.3 | 5.3 | 65.4 | | | 17 | 16 | . | . |
| | Netze, Drage | Dramburg | 113 | . | . | . | . | . | . | . | 0.8 | 1.3 | . | 9.0 | . | 11.2 | 4.9 | . | . | . | 5.8 | 5.2 | 0.9 | . | 0.6 | 3.0 | 13.2 | . | . | 5.2 | 12.5 | 3.0 | 6.8 | 6.4 | 89.8 | 114 | + 11 | 16 | 13 | . | . |
| | | Alt-Körtnitz | 105 | . | . | . | . | . | . | . | . | . | . | 11.2 | 0.2 | 11.0 | . | . | . | . | . | 8.7 | . | 0.3 | 2.1 | 5.3 | 17.2 | . | . | 7.4 | 11.1 | 5.6 | . | 4.4 | 84.5 | | | 12 | 10 | . | . |
| | | Krumpohl | 100 | . | . | . | . | . | . | . | . | 1.6 | 0.3 | . | 12.5 | 10.8 | 3.4 | 0.8 | 3.5 | 1.9 | 4.5 | 4.0 | 24.0 | 23.0 | 10.3 | 3.9 | 4.7 | . | . | . | . | 10.3 | . | 2.1 | 121.6 | 156 | + 44 | 17 | 15 | . | . |
| | | Klosterfelde | 59 | . | . | . | . | . | . | . | 0.4 | 0.1 | 0.1 | 5.3 | 0.1 | 2.9 | 1.9 | . | . | . | 6.6 | 8.5 | . | 1.0 | . | 2.7 | 10.6 | . | 2.4 | . | 15.0 | 2.5 | 4.2 | 8.2 | 72.5 | 94 | − 5 | 17 | 13 | . | . |
| | Netze | Driesen | 31 | . | . | . | . | . | . | . | 1.8 | . | . | 5.6 | 1.4 | 3.2 | 2.6 | 0.0 | 2.1 | . | 3.9 | 5.1 | 0.0 | 4.2 | 0.0 | 4.5 | 9.1 | . | . | 8.3 | 12.1 | 5.7 | 8.1 | 12.1 | 89.8 | 117 | + 13 | 16 | 16 | . | . |
| | | Friedeberg (Stadt) | 75 | . | . | . | . | . | . | . | 0.1 | 0.5 | . | 3.0 | 0.5 | 2.4 | 1.2 | 0.9 | 1.0 | . | 8.1 | 3.9 | 0.3 | 6.5 | 6.5 | 8.4 | . | . | 4.5 | 12.5 | 5.2 | 5.8 | 4.4 | 75.7 | 94 | − 5 | 19 | 14 | . | . |
| | | Landsberg a. d. W. | 68 | . | . | . | . | . | . | 0.0 | 0.0 | 4.4 | . | 6.9 | 1.1 | 13.3 | 0.9 | 3.4 | 0.5 | . | 8.6 | 1.0 | . | 3.8 | 0.0 | 6.5 | 8.6 | . | . | 6.3 | 10.2 | 9.6 | 5.7 | 1.7 | 92.5 | 115 | + 12 | 17 | 15 | . | . |
| Warthe bis Mündung | Oder | Zielenzig | 70 | . | . | . | . | . | . | 1.0 | 0.8 | 1.4 | . | 11.7 | 5.1 | 3.9 | 4.4 | 2.3 | 1.8 | . | 13.6 | 0.8 | 0.4 | 4.2 | . | 13.4 | 12.3 | . | . | 3.4 | 12.5 | 4.1 | 3.6 | 4.8 | 105.5 | 123 | + 20 | 20 | 17 | . | . |
| | | Kriescht | 19 | . | . | . | . | . | . | 3.5 | 0.1 | 3.4 | . | 15.7 | 2.9 | 4.1 | 2.4 | 2.9 | 0.2 | . | 12.1 | 0.1 | 0.2 | 2.6 | 0.6 | 6.1 | 12.4 | . | . | 3.3 | 17.5 | 4.0 | 6.2 | . | 100.3 | 135 | + 26 | 20 | 15 | . | . |
| | | Soldin | 60 | . | . | . | . | . | . | 1.0 | 5.2 | 1.9 | 0.0 | 6.6 | 2.8 | 18.8 | 0.6 | 0.5 | 1.2 | . | 8.6 | 0.2 | 0.7 | 6.7 | 0.4 | 6.3 | 8.3 | . | 14.2 | 5.5 | 10.5 | 6.1 | 10.0 | 2.0 | 118.1 | | | 22 | 17 | . | . |
| | | Berneuchen | 44 | . | . | . | . | . | . | 1.4 | 1.6 | 2.0 | . | 8.1 | 2.8 | 15.8 | 4.9 | 3.9 | 4.3 | . | 7.5 | 0.1 | 5.9 | 9.8 | 0.1 | 6.8 | 10.5 | 8.5 | 18.5 | 4.6 | 7.7 | 4.6 | 8.0 | 1.4 | 133.8 | 165 | + 53 | 23 | 20 | . | . |
| | | Zollbrücke | 4 | . | . | . | . | . | . | 3.8 | 7.2 | 4.3 | . | 5.1 | 1.2 | 6.1 | 5.1 | 1.1 | 1.8 | . | 5.4 | 0.3 | 0.2 | 4.8 | 0.2 | 3.7 | 6.1 | . | . | 5.8 | 12.6 | 2.7 | 8.1 | 0.1 | 85.7 | | | 21 | 17 | . | . |
| | Oderbruch | Müncheberg | 60 | . | . | . | . | . | . | 10.7 | 1.1 | 5.0 | . | 4.0 | 5.9 | 14.0 | 1.7 | 0.8 | 6.9 | . | 1.9 | 0.4 | 0.2 | 2.9 | 0.4 | 6.0 | 10.0 | . | . | 19.4 | 11.5 | 4.9 | 9.1 | 0.1 | 109.9 | 147 | + 35 | 21 | 16 | . | . |
| | | Wriezen | 8 | . | . | . | . | . | . | 3.4 | 8.2 | 0.7 | . | 5.7 | 2.8 | 8.5 | 0.4 | 0.5 | 1.0 | . | 5.6 | 1.5 | 0.2 | 4.8 | 0.1 | 4.5 | 7.0 | . | . | 3.7 | 11.7 | 3.8 | 8.9 | 0.2 | 83.2 | 119 | + 13 | 21 | 15 | . | . |
| | | Kienitz | 9 | . | . | . | . | . | . | 1.6 | 6.9 | . | . | 5.1 | 1.8 | 2.5 | 3.6 | 1.1 | 0.6 | . | 2.6 | 0.5 | 0.8 | 1.9 | . | 3.7 | 5.5 | . | . | 11.7 | 8.0 | . | 7.1 | 0.5 | 65.5 | 80 | − 16 | 18 | 14 | . | . |
| | | Eberswalde | 42 | . | . | . | . | . | . | 0.9 | 27.6 | 0.0 | . | 17.2 | 4.6 | 10.4 | 2.4 | 1.8 | 0.0 | . | 2.4 | 1.1 | 0.1 | 1.8 | 0.2 | 5.6 | 10.1 | . | . | 0.0 | 8.1 | 7.1 | 8.2 | 0.3 | 109.9 | 141 | + 32 | 18 | 14 | . | . |
| | Weise | Friedrichswalde, Bez. | 85 | . | . | . | . | . | . | 6.4 | 32.8 | . | . | 11.2 | 11.7 | 14.7 | 0.4 | 1.3 | 7.2 | . | 4.2 | 3.0 | 0.2 | 0.0 | 0.2 | 10.7 | 11.0 | . | . | . | 21.5 | 6.6 | 8.2 | 1.4 | 152.7 | | | 18 | 15 | . | . |
| | | Angermünde [Potzdam | 55 | . | . | . | . | . | . | 3.4 | 18.5 | . | . | 10.6 | 3.9 | 12.1 | 1.9 | 1.0 | . | . | 4.9 | 1.4 | . | 0.2 | 0.5 | 5.9 | 8.7 | . | . | . | 17.6 | 5.2 | 11.2 | 2.5 | 109.5 | 141 | + 32 | 17 | 15 | . | . |
| | | Gramzow, Kr. Angerm. | 65 | . | . | . | . | . | . | 2.3 | 19.8 | 4.2 | . | 11.6 | 5.0 | 10.1 | 4.0 | 0.9 | . | . | 5.4 | 0.7 | . | 0.2 | 0.1 | 3.9 | 16.3 | . | . | . | 9.9 | 2.4 | 7.1 | 1.5 | 105.4 | 140 | + 30 | 18 | 14 | . | . |
| | Oder | Gartz | 5 | . | . | . | . | . | . | 6.5 | 16.0 | . | . | . | 1.5 | 14.2 | 1.5 | . | 0.8 | . | 6.3 | . | . | 18.0 | . | 11.6 | 13.6 | . | . | . | 34.2 | 9.7 | 9.7 | 6.9 | 150.5 | 207 | + 78 | 13 | 12 | . | . |
| | | Bahn | 50 | . | . | . | . | . | . | 7.8 | 4.7 | . | . | 13.2 | 24.5 | . | 0.8 | 0.2 | 0.8 | . | 1.0 | 3.2 | . | 5.9 | 0.3 | 4.2 | 15.2 | . | . | 2.1 | 43.0 | 18.4 | 9.7 | 3.0 | 158.0 | 205 | + 81 | 18 | 14 | . | . |
| | | Stettin (Flughafen) | 1 | . | . | . | . | . | . | 8.8 | 16.5 | . | 0.0 | 8.3 | 0.6 | 6.4 | 0.1 | . | 8.1 | . | 2.5 | 4.3 | 1.5 | 1.4 | . | 3.6 | 20.9 | . | . | 0.4 | 23.4 | 9.6 | 10.0 | 15.3 | 141.7 | 195 | + 69 | 18 | 15 | . | . |
| | Plöne | Berlinchen | 63 | . | . | . | . | . | . | . | 1.1 | 2.9 | . | 12.8 | 3.1 | 6.1 | 0.3 | 1.1 | . | . | 15.2 | 1.4 | . | 1.2 | . | 6.8 | 10.4 | . | . | 12.1 | . | 21.2 | 3.9 | 8.0 | 107.6 | 140 | + 31 | 16 | 15 | . | . |
| | | Pyritz | 34 | . | . | . | . | . | . | 4.3 | 6.2 | 1.5 | . | 11.4 | 0.6 | 9.8 | 1.6 | 0.3 | 4.8 | . | 4.2 | 2.2 | 0.7 | 1.9 | 1.7 | 4.0 | 12.0 | . | . | 8.5 | 32.9 | 14.6 | 10.4 | 6.5 | 140.1 | 184 | + 64 | 21 | 18 | . | . |
| | Ihna | Butow | 90 | 0.1 | . | . | . | . | . | . | 1.7 | 0.1 | . | 9.1 | . | 15.9 | 3.7 | 0.5 | . | . | 5.1 | 5.1 | 0.1 | 0.2 | 0.9 | 6.1 | 23.2 | . | . | 6.5 | 10.6 | 6.2 | 10.6 | 13.2 | 118.9 | | | 19 | 13 | . | . |
| | | Arnswalde | 55 | . | . | . | . | . | . | . | 1.4 | . | . | 13.1 | . | 6.2 | 1.1 | . | . | . | 10.5 | 2.5 | 0.3 | 1.3 | . | 7.8 | 15.1 | . | . | 17.5 | 9.5 | 7.9 | 7.0 | 8.7 | 109.9 | | | 15 | 14 | . | . |
| | | Voßberg | 85 | . | . | . | . | . | . | 0.0 | 3.2 | 0.9 | 0.1 | 9.8 | 1.2 | 11.8 | 0.4 | 0.1 | 0.1 | . | 4.7 | 2.6 | 0.2 | 1.0 | 0.3 | 12.3 | 16.5 | . | 2.3 | 12.6 | 33.0 | 0.5 | 13.6 | 4.9 | 132.1 | 174 | + 56 | 22 | 14 | . | . |
| | | Stargard | 33 | . | . | . | . | . | . | 2.6 | 2.7 | . | 0.0 | 10.6 | 0.3 | 2.8 | 0.1 | 0.2 | 0.9 | . | 3.2 | 3.5 | 0.0 | 0.0 | 0.3 | 6.4 | 14.5 | . | . | 0.0 | 23.8 | 9.9 | 8.0 | 1.4 | 91.2 | 123 | + 17 | 17 | 12 | . | . |
| | | Gollnow | 16 | . | . | . | . | . | . | 8.1 | 18.0 | 3.0 | 1.0 | 6.5 | 1.0 | 11.1 | . | . | . | . | 1.1 | 3.2 | 0.4 | 1.5 | 0.0 | 5.3 | 12.0 | . | . | 4.1 | 9.0 | 4.1 | 14.3 | 8.5 | 112.2 | 144 | + 34 | 18 | 17 | . | . |

| Flußgebiet | | Ort | Seehöhe m | 1 | 2 | 3 | 4 | 5 | 6 | 7 | 8 | 9 | 10 | 11 | 12 | 13 | 14 | 15 | 16 | 17 | 18 | 19 | 20 | 21 | 22 | 23 | 24 | 25 | 26 | 27 | 28 | 29 | 30 | 31 | Monatssumme mm | % der Norm. | Abweichung v. d. Norm. | Zahl der Tage mit Niederschl. ≧0.1 | Niederschl. ≧1.0 | * ≧0.1 | ⊠ |
|---|---|---|---|---|---|---|---|---|---|---|---|---|---|---|---|---|---|---|---|---|---|---|---|---|---|---|---|---|---|---|---|---|---|---|---|---|---|---|---|
| **Von der Oder bis zur dänischen Grenze** | | | | | | | | | | | | | | | | | | | | | | | | | | | | | | | | | | | | | | | | |
| Stettiner Haff | H. | Neuhaus, Kr. Randow | 18 | . | . | . | . | . | . | 1.3 | 14.6 | 20.5 | . | 9.1 | 4.4 | 11.1 | . | 0.3 | . | . | 7.1 | 1.8 | 1.5 | 2.2 | 0.3 | 5.0 | 12.6 | . | 1.8 | . | 9.6 | 3.5 | 9.3 | 13.3 | 129.3 | 161 | + 49 | 19 | 17 | . | . |
| | Ucker | Prenzlau (Flugbafen) | 27 | . | . | . | . | . | . | 0.4 | 15.0 | 9.1 | . | 10.8 | 2.6 | 10.9 | 0.0 | 2.2 | 9.3 | . | 7.4 | 1.6 | . | 1.6 | 0.2 | 2.7 | 8.3 | 0.1 | . | 0.0 | 11.4 | 3.9 | 9.9 | 3.2 | 110.6 | 159 | + 41 | 19 | 16 | . | . |
| | | Schönhausen | 108 | . | . | . | . | . | . | 0.7 | 5.4 | 4.0 | . | 9.1 | 6.3 | 11.0 | . | . | 1.3 | . | 9.3 | . | . | 13.6 | 0.2 | 4.3 | 12.3 | . | . | 4.7 | 5.6 | 0.8 | 14.2 | 4.5 | 107.3 | 132 | + 26 | 17 | 14 | . | . |
| | | Torgelow | 10 | . | . | . | . | . | . | 4.7 | 9.2 | 10.0 | . | 9.6 | 6.2 | 15.2 | . | 1.1 | 3.0 | . | 6.2 | 1.3 | . | 0.8 | 0.2 | 6.5 | 11.7 | . | . | 2.5 | 10.2 | 8.7 | 18.9 | 2.4 | 129.0 | 179 | + 57 | 19 | 17 | . | . |
| | | Rothenklempenow | 14 | . | . | . | . | . | . | 8.6 | 14.8 | . | 4.8 | 8.0 | 6.0 | 7.8 | . | 0.5 | 1.2 | . | 3.9 | . | . | 2.5 | . | 2.0 | 10.7 | . | . | 2.3 | 6.8 | 2.6 | 10.5 | 4.1 | 97.2 | 128 | + 21 | 17 | 16 | . | . |
| Vorpommersche Küste | Ostsee | Swinemünde | 2 | . | . | . | . | . | . | 0.4 | 7.5 | 3.4 | . | 8.5 | 5.1 | 2.2 | . | 0.0 | . | . | 3.7 | . | . | . | 1.0 | 2.2 | 11.6 | . | . | 10.0 | 6.0 | 3.5 | 13.3 | 1.5 | 79.9 | 103 | + 2 | 15 | 14 | . | . |
| | | Kölpinsee | 1 | . | . | . | . | . | . | 2.5 | 6.6 | 8.8 | . | 10.0 | 0.8 | 4.5 | . | 0.5 | . | . | 14.0 | 3.2 | . | 1.5 | 2.6 | 7.5 | 11.3 | . | . | 12.2 | 4.5 | 3.0 | 5.3 | 2.5 | 101.3 | | | 18 | 16 | . | . |
| | Peene | Vollrathsruhe | 97 | . | . | . | . | . | . | 0.2 | 2.0 | . | . | 6.8 | 8.7 | 14.4 | 0.8 | 5.0 | . | . | 0.9 | 5.1 | . | . | 0.2 | 15.8 | 3.9 | 0.3 | . | 6.3 | 43.2 | 2.4 | 8.6 | 1.3 | 125.9 | 140 | + 36 | 18 | 13 | . | . |
| | | Dargun | 15 | . | . | . | . | . | . | 0.6 | . | 4.7 | . | 11.9 | 5.5 | 7.2 | 0.2 | 1.9 | 1.0 | 0.3 | 1.0 | 2.3 | . | . | . | 15.7 | 16.3 | . | . | 10.0 | 17.8 | 6.7 | 6.7 | 1.3 | 111.1 | 137 | + 30 | 18 | 15 | . | . |
| | | Vorheide ü. Neubrdbg. | 112 | . | . | . | . | . | . | 0.4 | 10.1 | 5.0 | . | 12.9 | 12.0 | 8.8 | . | 3.3 | 0.4 | 0.1 | 13.2 | 1.0 | . | 0.0 | 0.0 | 3.4 | 12.0 | . | . | 4.6 | 4.7 | 5.0 | 10.7 | 3.0 | 110.6 | 135 | + 29 | 18 | 15 | . | . |
| | | Neubrandenburg | 70 | . | . | . | . | . | . | 0.1 | 6.6 | 1.9 | . | 9.3 | 10.0 | 11.7 | 0.0 | 3.8 | 0.0 | 1.2 | 15.9 | 2.8 | . | 0.0 | 0.0 | 4.5 | 11.3 | . | . | 2.1 | 10.7 | 12.4 | 19.8 | 5.0 | 129.1 | 155 | + 46 | 17 | 16 | . | . |
| | | Tribsees | 5 | . | . | . | . | . | . | 0.7 | 1.7 | 6.1 | . | 24.1 | 2.4 | 8.2 | . | 3.5 | . | 1.1 | 13.5 | 1.3 | . | 0.4 | 0.0 | 11.7 | 13.1 | 0.3 | . | 2.7 | 20.5 | 1.7 | 0.5 | 0.6 | 114.1 | 150 | + 38 | 19 | 14 | . | . |
| | | Gramzow, Kr. Anklam | 65 | . | . | . | . | . | . | 0.8 | 18.9 | 2.1 | 0.2 | 8.1 | 1.2 | 9.9 | . | 1.4 | . | 0.5 | 6.0 | 2.8 | 0.2 | 0.1 | 0.0 | 14.3 | 7.5 | . | 1.2 | 13.2 | 9.4 | 5.3 | 7.2 | 1.0 | 111.3 | | | 21 | 16 | . | . |
| | | Anklam (Flughafen) | 8 | 0.0 | . | . | . | . | . | 4.2 | 5.2 | 4.2 | . | 8.2 | 2.9 | 16.8 | . | 1.3 | . | 0.0 | 9.6 | 3.5 | . | . | 0.2 | 10.6 | 5.1 | 0.0 | . | 10.0 | 4.0 | 7.6 | 11.0 | 4.3 | 104.4 | 142 | + 31 | 17 | 16 | . | . |
| | | Wolgast | 8 | . | . | . | . | . | . | . | 7.0 | 7.4 | 1.1 | 8.2 | 0.4 | 5.1 | . | 0.6 | . | . | 18.6 | 1.6 | . | . | . | 8.6 | 6.8 | . | 0.1 | 8.6 | 3.5 | . | 8.6 | . | 86.2 | 116 | + 12 | 15 | 12 | . | . |
| | O. Strelasund, Rügen | Greifswald (Stadt) | 5 | . | . | . | . | . | . | 3.5 | 2.1 | 4.7 | 0.0 | 8.6 | 1.8 | 3.4 | . | 1.6 | . | 1.3 | 4.3 | 3.3 | . | 0.0 | 0.3 | 9.2 | 9.5 | . | . | 6.0 | 7.9 | . | 6.5 | 0.2 | 74.2 | 93 | − 6 | 17 | 15 | . | . |
| | | Groß-Zicker | 3 | . | . | . | . | . | . | 2.6 | 3.5 | 3.7 | . | 11.1 | 0.7 | 3.2 | . | 0.4 | . | . | 12.8 | . | . | 0.1 | . | 3.0 | 17.1 | . | . | 2.2 | 13.8 | . | . | 8.3 | 82.5 | 122 | + 15 | 14 | 11 | . | . |
| | | Altenkirchen, Kr. Rügen | 10 | Tabelle nicht mehr vorhanden | | | | | | | | | | | | | | | | | | | | | | | | | | | | | | *84.0* | *120* | *+ 14* | | | | |
| | | Gingst | 8 | . | . | . | . | . | . | 0.6 | 7.5 | 6.4 | 0.2 | 15.2 | 0.6 | 7.3 | . | . | . | 0.1 | 8.9 | 1.1 | . | . | 1.0 | 11.5 | 7.3 | 0.4 | . | 0.5 | 11.9 | 1.6 | 4.6 | 0.2 | 86.9 | 121 | + 15 | 19 | 12 | . | . |
| | | Stralsund | 5 | . | . | . | . | . | . | 0.6 | 4.7 | 12.3 | . | 19.7 | 1.3 | 6.8 | . | 0.5 | 0.2 | 0.5 | 6.5 | 0.7 | . | . | 0.3 | 9.2 | 11.1 | 0.3 | 0.3 | 1.0 | 16.2 | 0.5 | 2.4 | 0.2 | 95.3 | 130 | + 22 | 21 | 11 | . | . |
| | Ostsee | Starkow | 7 | . | . | . | . | . | . | 5.6 | 0.3 | 9.5 | 0.0 | 16.6 | 2.2 | 12.5 | . | 0.3 | 1.1 | 0.8 | 13.3 | 11.3 | . | . | 1.3 | 13.1 | 11.3 | 0.3 | . | 3.2 | 24.8 | 0.3 | 3.9 | 0.5 | 132.2 | 191 | + 63 | 20 | 14 | | |
| | | Laage | 25 | . | . | . | . | . | . | 1.8 | 0.6 | 4.5 | . | . | 7.5 | 10.0 | . | 3.6 | . | 1.0 | 6.6 | 10.2 | 0.6 | . | . | 18.0 | 13.8 | . | . | 17.4 | 21.5 | . | 1.2 | 0.3 | 118.6 | 157 | + 43 | 16 | 13 | . | . |
| | | Marlow | 10 | . | . | . | . | . | . | 2.6 | . | 11.3 | . | 10.3 | 4.6 | 8.0 | . | 7.2 | . | . | 6.7 | 5.0 | . | 1.1 | 1.4 | 11.1 | 9.8 | 0.9 | . | 3.6 | 21.3 | . | . | 1.1 | 106.0 | 139 | + 30 | 16 | 15 | . | . |
| | | Zingst | 1 | . | . | . | . | . | . | 1.3 | 4.1 | 3.4 | 0.5 | 12.2 | 5.9 | 1.9 | . | 0.5 | . | 0.5 | 8.0 | 9.5 | . | . | 0.9 | 8.6 | 10.2 | 0.4 | 0.0 | 0.0 | 10.4 | 0.2 | 2.2 | 0.2 | 80.9 | 119 | + 13 | 19 | 12 | . | . |
| Mecklenburgische Küste | Warnow | Groß-Niendorf | 65 | . | . | . | . | . | . | 5.8 | . | . | 4.8 | 0.6 | 4.6 | 4.2 | 0.6 | 5.9 | . | | 8.7 | | | | | 5.2 | 1.2 | . | . | . | 53.5 | 1.5 | 3.1 | . | 119.7 | | | 17 | 14 | . | . |
| | | Goldberg | 50 | . | . | . | . | . | . | 4.7 | 1.3 | 3.1 | . | 0.9 | 7.2 | 21.6 | 2.5 | 5.1 | 0.1 | 1.1 | 15.6 | 6.9 | . | 0.4 | 0.2 | 10.2 | 8.6 | 0.4 | . | . | 38.0 | 3.5 | 4.7 | 0.2 | 136.3 | 164 | + 53 | 21 | 15 | . | . |
| | | Güstrow | 12 | . | . | . | . | . | . | 2.3 | 1.1 | 3.8 | 0.0 | 3.0 | 4.1 | 11.4 | 0.6 | 5.4 | 0.0 | 0.7 | 13.4 | 10.4 | 0.0 | 1.2 | 1.8 | 9.1 | 9.7 | 0.1 | . | 18.0 | 28.7 | 1.6 | 2.6 | 1.3 | 130.3 | 176 | + 56 | 21 | 18 | . | . |
| | | Bernitt | 60 | . | . | . | . | . | . | 9.8 | 6.2 | 4.4 | . | 4.3 | . | 11.4 | 1.0 | 3.9 | . | 1.7 | 6.7 | 2.4 | 1.8 | 1.2 | 1.7 | 17.5 | 15.4 | . | . | 6.0 | 31.9 | 3.1 | 2.0 | 0.2 | 132.6 | 173 | + 56 | 20 | 19 | . | . |
| | | Warnemünde | 1 | . | . | . | . | . | . | 13.3 | 22.3 | 5.3 | 0.0 | 3.0 | 2.3 | 13.6 | 0.2 | 6.1 | . | 2.0 | 18.8 | 9.6 | . | 0.5 | 2.0 | 7.8 | 8.1 | 0.3 | . | 0.1 | 29.8 | 0.6 | 3.2 | 1.0 | 149.9 | 227 | + 84 | 21 | 16 | . | . |
| | Ostsee | Rerik | 5 | . | . | . | . | . | . | 3.7 | 2.8 | 6.0 | 0.7 | 3.0 | 1.8 | 7.5 | 1.0 | 5.4 | . | 3.1 | 5.5 | 2.1 | 0.1 | 1.9 | . | 17.0 | 6.3 | . | . | . | 36.1 | . | 1.5 | . | 105.5 | | | 18 | 16 | . | . |
| | | Groß-Schwansee | 17 | . | . | . | . | . | . | 4.5 | 20.9 | 8.2 | . | 5.5 | 3.1 | 6.0 | . | 6.7 | 1.7 | 4.6 | 32.6 | 3.5 | 2.9 | 0.4 | 0.3 | 9.2 | 9.7 | . | . | 3.4 | 34.7 | . | . | 0.2 | 158.1 | | | 19 | 16 | . | . |
| Schleswig-holsteinische Ostküste | Trave | Oldesloe | 18 | . | . | . | . | . | . | 1.5 | 6.0 | 8.0 | 6.6 | 3.7 | 3.5 | 4.8 | 0.0 | 5.3 | . | 5.4 | 13.3 | 6.8 | 0.1 | 2.0 | 0.0 | 16.9 | 4.1 | 0.4 | . | 5.8 | 36.3 | . | 1.7 | . | 132.2 | 159 | + 49 | 19 | 17 | . | . |
| | | Nusse | 41 | . | . | . | . | . | . | 5.5 | 7.6 | 3.5 | 0.2 | 2.0 | 1.9 | 6.7 | . | 7.0 | . | 5.5 | 7.8 | 2.9 | 0.1 | 4.3 | 0.8 | 21.6 | 4.8 | 0.1 | . | 3.2 | 42.3 | . | 2.3 | . | 130.1 | 163 | + 50 | 20 | 16 | . | . |
| | | Ratzeburg, Kr. Lauenbg. | 11 | . | . | . | . | . | . | 2.2 | 3.7 | 15.5 | 0.4 | 5.6 | 2.0 | 12.5 | 0.3 | 5.0 | . | 3.3 | 23.0 | 2.9 | 0.1 | 1.5 | . | 16.0 | 9.0 | 2.5 | . | 4.2 | 56.5 | . | 1.4 | . | 167.6 | 224 | + 93 | 20 | 17 | . | . |
| | | Ahrensbök | 59 | . | . | . | . | . | . | 5.0 | 14.7 | 25.7 | 0.7 | 1.6 | 7.4 | 4.2 | . | 7.4 | . | 5.1 | 16.5 | 12.0 | 3.0 | 1.0 | . | 11.7 | 7.1 | 0.3 | . | . | 37.6 | . | 7.5 | . | 168.5 | 194 | + 82 | 18 | 16 | . | . |
| | | Kaeselow | 48 | . | . | . | . | . | . | 2.8 | 5.1 | 4.4 | . | . | 3.2 | 13.4 | . | 6.5 | . | 5.2 | 5.1 | 4.1 | . | 13.0 | . | 9.3 | 5.8 | . | . | . | 29.1 | . | 0.8 | . | 107.8 | | | 14 | 13 | . | . |
| | | Rehna | 25 | . | . | . | . | . | . | 2.3 | 5.5 | 4.0 | . | 3.0 | 2.4 | 6.2 | . | 4.3 | 3.8 | . | 18.4 | 6.2 | 1.2 | 24.8 | . | 13.4 | 5.7 | . | . | 8.6 | 35.9 | . | 0.8 | . | 146.5 | | | 17 | 16 | . | . |
| | Ostsee | Dahmeshöved | 9 | . | . | . | . | . | . | 5.4 | 8.8 | 31.2 | . | 4.2 | 3.0 | 9.3 | 0.5 | 12.1 | . | . | 16.8 | | | | 2.3 | 2.1 | 17.5 | . | . | . | 35.4 | . | 2.2 | . | 150.8 | 210 | + 79 | 14 | 13 | . | . |
| | | Petersdorf (Fehmarn) | 2 | . | . | . | . | . | . | 4.7 | 7.1 | 9.4 | . | 5.5 | . | 5.3 | . | 6.7 | . | 4.8 | 9.6 | 4.3 | 0.8 | . | 0.2 | 14.9 | 2.7 | . | 2.4 | . | 16.3 | . | 6.1 | . | 100.8 | 153 | + 35 | 16 | 14 | . | . |
| | | Lensahn | 12 | . | . | . | . | . | . | 4.0 | 8.3 | 10.1 | 2.0 | 13.3 | 1.3 | 6.9 | . | 15.3 | . | 4.4 | 10.2 | 10.6 | . | . | 0.8 | 8.6 | 10.8 | . | 0.2 | . | 27.4 | . | 3.0 | . | 137.2 | | | 17 | 15 | . | . |
| | | Schönberg i. Holstein | 5 | . | . | . | . | . | . | 0.4 | 16.7 | 4.9 | 1.0 | 1.6 | 8.2 | 4.5 | . | 5.7 | . | 3.1 | 9.1 | 12.7 | 0.1 | 3.2 | 0.3 | 11.3 | 3.8 | 0.5 | 1.9 | 0.3 | 15.5 | . | 1.0 | . | 105.8 | 141 | + 31 | 21 | 16 | . | . |
| | | Neukirchen | 40 | . | . | . | . | . | . | 5.1 | 25.6 | 3.4 | 3.8 | 1.2 | 7.4 | 6.4 | . | 3.3 | . | 4.9 | 7.7 | 10.0 | . | 1.3 | 0.8 | 10.7 | 6.7 | 0.6 | . | 2.1 | 23.8 | . | 6.5 | . | 131.3 | 187 | + 61 | 19 | 17 | . | . |
| | | Bornhöved | 42 | . | . | . | . | . | . | 0.6 | 35.0 | 4.3 | 1.4 | 3.3 | 4.3 | 3.9 | 0.5 | 3.8 | 0.3 | 7.6 | 12.8 | 10.6 | 8.4 | 1.8 | . | 12.4 | 3.1 | 0.3 | 0.1 | . | 19.6 | . | 3.6 | . | 139.8 | 169 | + 57 | 21 | 16 | . | . |
| | | Sieversdorf | 30 | . | . | . | . | . | . | . | 38.6 | 9.0 | 3.8 | . | 8.7 | 5.2 | . | 4.3 | . | 3.5 | 11.8 | 14.6 | 0.2 | 0.2 | 0.6 | 15.3 | . | 1.2 | 3.0 | 4.2 | 18.4 | . | 7.4 | . | 150.0 | | | 18 | 15 | . | . |
| | | Klein-Waabs | 35 | . | . | . | . | . | . | 0.2 | 23.3 | 0.9 | . | 2.1 | 12.6 | 2.9 | . | 2.4 | . | 3.1 | 12.6 | 37.9 | . | 3.4 | 0.3 | 16.8 | 4.1 | 1.7 | 1.4 | . | 8.5 | . | 1.4 | . | 135.6 | 184 | + 62 | 18 | 15 | . | . |
| | | Brebel | 21 | . | . | . | . | . | . | 1.0 | 6.5 | 0.6 | 2.6 | 3.0 | 10.3 | 2.1 | 0.0 | 1.0 | 0.0 | 1.3 | 11.0 | 26.5 | 0.1 | 1.3 | 0.2 | 14.0 | 0.8 | 2.5 | 0.7 | . | 17.4 | . | 0.7 | 0.0 | 103.6 | | | 20 | 14 | . | . |
| | | Schleswig (Stadtfeld) | 20 | . | . | . | . | . | . | 0.0 | 2.0 | . | . | 4.3 | 26.6 | 8.2 | . | 1.2 | . | 3.7 | 9.7 | 51.6 | . | 2.1 | 0.1 | 15.4 | 4.5 | 2.2 | 1.2 | . | 10.3 | . | 2.1 | 1.0 | 146.2 | 178 | + 64 | 17 | 16 | . | . |
| | | Norgaardholz | 7 | . | . | . | . | . | . | 0.3 | 0.5 | 0.0 | 2.4 | 0.6 | 4.8 | 1.2 | . | 2.7 | . | 0.8 | 7.5 | 17.2 | 0.1 | 1.4 | . | 11.5 | 1.3 | 2.5 | 0.2 | . | 7.8 | . | 0.0 | . | 62.8 | 91 | − 6 | 17 | 11 | . | . |
| | | Glücksburg (Ostsee) | 40 | . | . | . | . | . | . | . | . | . | . | 0.3 | 11.8 | 2.8 | 0.4 | 0.5 | . | 1.8 | 4.8 | 14.0 | . | 0.2 | 0.1 | 13.8 | 2.3 | 2.8 | 0.1 | . | 6.8 | . | 0.7 | . | 63.2 | 80 | − 16 | 16 | 9 | . | . |

| Flußgebiet | | Ort | Seehöhe m | 1 | 2 | 3 | 4 | 5 | 6 | 7 | 8 | 9 | 10 | 11 | 12 | 13 | 14 | 15 | 16 | 17 | 18 | 19 | 20 | 21 | 22 | 23 | 24 | 25 | 26 | 27 | 28 | 29 | 30 | 31 | Monatssumme mm | % der Norm. | Abweichung v. d. Norm. | Zahl der Tage mit Niederschl. ≥0.1 | ≥1.0 | ✳ ≥0.1 | ⊠ |
|---|---|---|---|---|---|---|---|---|---|---|---|---|---|---|---|---|---|---|---|---|---|---|---|---|---|---|---|---|---|---|---|---|---|---|---|---|---|---|---|
| **Von der dänischen Grenze bis zur Elbe** | | | | | | | | | | | | | | | | | | | | | | | | | | | | | | | | | | | | | | | | |
| Schleswig-holsteinische Westküste | Nordsee | Morsum | 7 | . | . | . | . | . | 0.5 | 0.6 | 0.0 | . | 1.6 | 6.6 | 31.1 | 1.4 | 0.1 | 0.0 | 7.5 | 0.0 | 7.5 | 25.0 | 2.8 | 0.3 | 12.0 | 0.3 | 3.8 | 0.3 | 0.0 | 2.7 | 0.2 | 1.8 | . | . | 106.1 | | | 19 | 12 | . | . |
| | | List | 5 | . | . | . | . | . | . | 1.5 | . | 0.0 | 0.0 | 1.9 | 17.2 | 5.8 | 1.2 | . | . | 7.0 | 0.2 | 25.9 | 1.0 | 2.6 | 0.2 | 11.0 | 0.0 | 11.9 | 0.9 | . | 1.4 | 0.0 | 11.0 | . | 100.7 | 180 | + 45 | 16 | 13 | . | . |
| | | Klanxbüll | 4 | . | . | . | . | 0.0 | . | 0.1 | . | 0.1 | . | 6.2 | 12.6 | 2.3 | 1.3 | . | . | 3.4 | . | 19.0 | . | 1.8 | 0.4 | 4.5 | . | 1.0 | . | . | 5.2 | . | 3.3 | . | 61.2 | 97 | − 2 | 14 | 11 | . | . |
| | | Westerland | 6 | . | . | . | . | . | . | 1.8 | 0.0 | 0.0 | 0.0 | 3.5 | 22.5 | 6.8 | 1.2 | 0.0 | . | 9.4 | 0.4 | 7.4 | 4.9 | 3.6 | 0.7 | 11.4 | 0.2 | 4.7 | 0.5 | . | 2.0 | . | . | . | 83.8 | 150 | + 28 | 16 | 12 | . | . |
| | | Wyk | 7 | . | . | . | . | . | . | 0.2 | . | 0.4 | 0.6 | 18.5 | 18.7 | 3.2 | 1.6 | 0.1 | . | 6.0 | 0.1 | 16.7 | . | 2.5 | 0.3 | 11.2 | . | 2.4 | . | . | 6.0 | . | 0.9 | . | 89.5 | 136 | + 24 | 17 | 10 | . | . |
| | | Bredstedt | 12 | . | . | . | . | . | . | 2.6 | . | 1.5 | . | 23.2 | 44.6 | 1.7 | . | . | . | 4.0 | 0.9 | 85.3 | . | 2.2 | 0.5 | 16.3 | 0.7 | 1.7 | . | . | 5.8 | . | 1.8 | . | 192.8 | 233 | +110 | 15 | 12 | . | . |
| | | Pellworm | 1 | . | . | . | . | . | . | 1.5 | . | 1.8 | . | 7.1 | 36.9 | 1.2 | 1.4 | 0.2 | . | 5.0 | 4.5 | 35.3 | 10.3 | 1.5 | 0.4 | 12.1 | 0.8 | 1.0 | 0.2 | . | 3.1 | . | 3.0 | . | 127.3 | 208 | + 66 | 19 | 15 | . | . |
| | | Ipernstedt | 7 | . | . | . | . | . | . | 0.6 | 0.8 | . | 14.0 | 11.0 | 12.4 | 4.0 | 3.0 | 0.3 | . | 0.6 | 8.2 | 130.0 | . | . | 3.9 | 14.8 | 6.0 | 2.2 | . | . | 8.8 | . | 8.5 | . | 229.1 | | | 17 | 13 | . | . |
| | | Westerhever | 1 | . | . | . | . | 0.5 | . | 0.6 | . | 1.2 | . | 5.8 | 33.6 | 1.6 | 2.5 | 0.6 | . | 8.8 | 7.8 | 72.1 | 3.2 | 1.8 | 0.5 | 13.3 | 0.5 | 0.8 | . | . | 8.5 | . | 7.8 | . | 171.5 | 273 | +109 | 19 | 13 | . | . |
| | Eider | Rendsburg | 7 | . | . | . | . | . | . | 3.2 | 20.4 | 0.2 | 0.7 | 2.6 | 8.8 | 8.5 | 0.7 | 2.8 | 0.2 | 4.1 | 8.2 | 29.7 | 1.1 | 2.1 | 0.5 | 32.2 | 3.8 | 0.8 | 4.6 | . | 7.4 | . | 3.9 | . | 146.5 | 181 | + 66 | 22 | 16 | . | . |
| | | Erfde | 14 | . | . | . | . | . | . | . | 16.6 | 0.5 | . | 10.1 | 2.2 | 7.8 | . | 2.2 | . | 5.5 | 3.5 | 62.5 | . | 4.2 | . | 21.3 | 4.4 | 1.1 | 2.6 | . | 7.4 | . | 9.0 | . | 160.9 | 194 | + 78 | 16 | 15 | . | . |
| | | Eggebek | 16 | . | . | . | . | . | . | . | . | 2.2 | . | 4.6 | 14.4 | 5.7 | 0.5 | . | . | 4.7 | 5.7 | 77.0 | . | 2.0 | . | 18.3 | . | 2.8 | . | . | 7.8 | . | . | . | 145.7 | 187 | + 68 | 12 | 11 | . | . |
| | Nordsee | Büsum | 7 | . | . | . | . | . | . | . | 6.7 | 0.6 | 0.5 | 7.0 | 3.1 | 1.6 | 1.3 | 2.0 | . | 6.6 | 10.2 | 56.3 | 7.5 | 2.5 | . | 19.5 | 1.2 | 0.3 | 0.7 | . | 6.6 | . | 3.6 | . | 137.8 | 182 | + 62 | 19 | 15 | . | . |
| | | Helse | 2 | . | . | . | . | . | . | 0.1 | 14.6 | 2.9 | 12.7 | 7.3 | 3.6 | 0.9 | 1.6 | 0.7 | 1.2 | 5.4 | 10.2 | 59.2 | 3.7 | 0.0 | 14.7 | 2.3 | 0.3 | 3.7 | 3.2 | 2.5 | 0.4 | . | 11.0 | | 162.2 | 198 | + 80 | 22 | 17 | . | . |
| | | Gettorf | 30 | . | . | . | . | . | . | 0.0 | 20.1 | 1.7 | 0.9 | 5.5 | 19.7 | 3.7 | . | 1.7 | . | 2.4 | 16.7 | 29.7 | 4.7 | 1.4 | 0.4 | 17.8 | 4.5 | 0.9 | 0.0 | 0.0 | 6.9 | . | 11.1 | . | 158.8 | 199 | + 79 | 19 | 16 | . | . |
| | | Albersdorf | 45 | . | . | . | . | . | . | 0.5 | 34.5 | 1.4 | 3.4 | 2.3 | 1.8 | 7.2 | 0.7 | 5.2 | . | 7.3 | 5.0 | 36.8 | 0.2 | 3.6 | 0.2 | 22.2 | 3.9 | 0.8 | 6.0 | 0.6 | 9.8 | . | 3.3 | 0.1 | 156.8 | | | 23 | 16 | . | . |
| **Elbe** | | | | | | | | | | | | | | | | | | | | | | | | | | | | | | | | | | | | | | | | |
| Böhmische Elbe | Elbe | Albendorf | 475 | . | 8.0 | . | . | . | . | . | 47.0 | 2.5 | . | . | . | 1.3 | 0.4 | . | 5.0 | . | 0.3 | 6.0 | 3.0 | 2.4 | 0.3 | 6.0 | 12.0 | . | . | 7.3 | 9.9 | 2.8 | 2.0 | 0.8 | 117.0 | | | 18 | 14 | . | . |
| | | Kudowa, Bad | 388 | . | 6.7 | . | . | . | . | . | 15.0 | 6.6 | . | 0.0 | . | 1.8 | 0.7 | . | 6.9 | . | 0.1 | 8.3 | 0.3 | 2.9 | 0.7 | 2.1 | 25.2 | 2.5 | 0.0 | 0.4 | 3.6 | 4.3 | 3.4 | 0.6 | 92.1 | 88 | − 12 | 19 | 13 | . | . |
| | Iser | Goß-Iser | 845 | Tabelle nicht mehr vorhanden | | | | | | | | | | | | | | | | | | | | | | | | | | | | | | | | | | | | | |
| | Eger | Philippsreut | 924 | . | . | 6.8 | 22.3 | . | . | 0.0 | . | 4.1 | . | 8.9 | 6.3 | . | 0.1 | . | 0.0 | 1.3 | 20.3 | 10.3 | 2.5 | 27.3 | 7.3 | 3.0 | 52.3 | . | 2.0 | 21.7 | 13.5 | 3.3 | 0.2 | 0.8 | 114.3 | 79 | − 31 | 20 | 17 | . | . |
| | | Weißenstadt | 630 | . | . | . | 1.4 | . | . | 0.7 | 22.0 | . | . | 5.0 | . | 0.3 | . | . | 9.0 | . | 5.6 | 1.0 | 1.1 | 9.6 | 1.0 | 0.6 | 8.6 | . | . | . | 5.1 | 0.7 | 0.5 | . | 72.2 | | | 16 | 11 | . | . |
| | | Marktleuthen | 555 | . | 5.2 | . | 11.6 | . | . | 0.5 | 16.1 | 3.0 | . | 6.9 | 1.5 | 1.0 | 1.5 | . | 7.0 | . | 5.9 | 1.0 | . | 14.8 | 1.0 | 10.0 | 18.2 | 1.0 | . | . | 5.1 | 1.0 | 2.6 | . | 114.9 | 155 | + 41 | 20 | 19 | . | . |
| | | Wunsiedel | 538 | . | . | . | 9.3 | . | . | 4.9 | 8.1 | . | . | 10.2 | 1.1 | 0.2 | . | 0.1 | 13.7 | 0.2 | 6.1 | 0.7 | 0.4 | 12.1 | 0.7 | 14.2 | 19.7 | 0.2 | . | . | 1.7 | . | 1.0 | . | 104.6 | 140 | + 30 | 19 | 12 | . | . |
| | | Kösseine | 940 | . | . | . | 9.9 | . | . | 5.5 | 11.4 | . | 2.8 | . | 4.5 | 0.8 | . | 0.9 | 14.6 | . | 7.8 | . | 3.2 | 38.7 | | | 20.2 | 0.8 | . | . | 15.9 | 0.6 | 0.5 | . | 138.1 | 135 | + 36 | 18 | 13 | . | . |
| | | Aschberg | 910 | . | . | . | 13.0 | . | . | 0.1 | 3.9 | 0.3 | . | 13.1 | 4.0 | 5.2 | 12.5 | . | 12.3 | 0.6 | 8.0 | 1.4 | 1.3 | 17.1 | 2.0 | 11.8 | 24.6 | . | . | 4.0 | 16.6 | 7.3 | 4.4 | . | 163.5 | 117 | + 24 | 21 | 18 | . | . |
| | E. Gottleuba | Schandau, Bad | 123 | . | 2.8 | . | . | . | . | . | 9.5 | 5.2 | . | 1.8 | . | 11.5 | 8.2 | . | 8.2 | . | 0.8 | 2.8 | 0.8 | 9.2 | 0.8 | 9.5 | 12.4 | 2.2 | . | 2.1 | 13.2 | 5.1 | 4.2 | . | 110.3 | 126 | + 23 | 19 | 16 | . | . |
| | | Oelsen | 552 | . | 6.6 | . | . | . | . | 0.0 | 7.4 | 6.5 | . | 1.1 | . | 3.2 | 6.4 | . | 16.4 | 0.2 | 2.5 | 0.9 | 0.7 | 12.6 | 0.5 | 2.3 | 10.6 | 0.2 | . | 1.6 | 6.8 | 5.3 | 2.0 | 0.2 | 94.0 | 85 | − 17 | 21 | 15 | . | . |
| | | Markersbach, Kr. Pirna | 357 | . | 3.9 | . | . | . | . | . | 8.8 | 9.0 | . | 1.0 | . | 6.0 | 10.3 | . | 15.9 | 0.1 | 1.7 | 0.7 | 0.2 | 15.9 | 0.8 | 1.6 | 4.4 | 3.3 | . | 4.3 | 9.7 | 5.8 | 3.5 | . | 106.9 | 102 | + 2 | 20 | 16 | . | . |
| | Gottleuba bis Weiss. | Bischofswerda | 284 | . | 5.0 | . | . | . | . | 1.5 | 3.7 | 5.6 | . | 1.5 | . | 16.4 | 8.0 | . | 11.9 | . | 2.2 | 0.3 | 1.3 | 1.5 | 0.5 | 12.4 | 9.8 | . | . | 0.3 | 7.0 | 6.9 | 4.6 | . | 100.4 | 96 | − 4 | 19 | 16 | . | . |
| | | Stolpen | 255 | . | 3.0 | . | . | . | . | 0.0 | 5.8 | 5.6 | . | 3.2 | 0.7 | 6.4 | 14.2 | . | 14.3 | . | 0.2 | 3.0 | . | 4.2 | 1.9 | 15.2 | 8.2 | 0.0 | . | 8.2 | 9.2 | 4.9 | 0.6 | . | 108.8 | 99 | − 1 | 18 | 15 | . | . |
| | | Schellerhau | 763 | . | 0.7 | . | . | . | . | . | 5.0 | 4.2 | . | 3.9 | 0.2 | 14.1 | 15.2 | . | 16.6 | . | 2.5 | 1.4 | 1.1 | 11.9 | 1.2 | 7.1 | 19.5 | 2.8 | . | 2.5 | 10.4 | 17.6 | 2.3 | 0.1 | 140.3 | | | 21 | 18 | . | . |
| | Weisseritz | Kipsdorf | 544 | . | 7.2 | . | . | . | . | 0.0 | 5.7 | 6.6 | . | 4.4 | 0.4 | 22.4 | 5.3 | . | 14.7 | . | 2.3 | . | 4.6 | 15.2 | 0.4 | 13.4 | 20.7 | 0.0 | . | 6.0 | 17.4 | 10.6 | 2.8 | . | 160.1 | 133 | + 40 | 18 | 16 | . | . |
| | | Karsdorf | 325 | . | 3.7 | . | . | . | . | . | 6.3 | 0.4 | . | 1.5 | . | 10.2 | 5.3 | . | 13.2 | . | 1.7 | 0.3 | 3.3 | 23.8 | 0.4 | 11.5 | 12.0 | 1.7 | . | 10.8 | 5.1 | 6.2 | 2.5 | . | 119.9 | | | 19 | 16 | . | . |
| | | Rabenau | 304 | . | 0.4 | 0.5 | 1.4 | . | . | 3.2 | 2.9 | 0.5 | 2.3 | 1.9 | . | . | 9.7 | 3.4 | 3.1 | 3.7 | 4.1 | 2.7 | 3.4 | 11.3 | 9.7 | 1.7 | 7.6 | 0.3 | . | 12.5 | 13.7 | 6.3 | 0.7 | 1.2 | 108.2 | 124 | + 21 | 25 | 20 | . | . |
| | Elbe | Dresden (Flughafen) | 229 | . | 5.9 | . | . | . | . | 2.4 | 3.9 | 18.2 | . | 6.7 | 0.0 | 12.3 | 6.3 | 0.0 | 11.9 | 0.0 | 1.5 | 0.1 | 0.0 | 6.4 | 0.7 | 8.6 | 5.5 | 0.0 | 0.0 | 3.3 | 13.3 | 3.1 | 2.8 | 0.0 | 112.9 | 122 | + 20 | 18 | 16 | . | . |
| | | Wahnsdorf | 246 | . | 5.7 | 0.0 | . | . | . | 1.7 | 0.4 | 2.1 | . | 2.7 | 0.0 | 11.6 | 6.3 | 0.1 | 10.6 | 0.2 | 1.4 | . | 0.0 | 8.3 | 0.8 | 8.2 | 9.4 | . | . | 5.2 | 6.7 | 2.8 | 1.8 | 0.0 | 86.0 | 97 | − 3 | 19 | 15 | . | . |
| | Triebisch | Grillenburg | 367 | . | 6.0 | . | . | . | . | . | 1.0 | 1.0 | 1.5 | 1.6 | . | 17.0 | 9.0 | . | 15.2 | . | 3.8 | . | . | 2.0 | 0.2 | 15.4 | 8.8 | . | . | 5.6 | 6.2 | 9.1 | 2.3 | . | 105.7 | 100 | 0 | 17 | 16 | . | . |
| | | Tanneberg | 250 | . | 3.5 | . | 5.8 | . | . | 0.0 | 7.0 | 1.8 | . | 9.3 | 3.3 | 29.5 | 9.0 | . | 10.0 | . | 2.6 | . | . | 5.8 | 0.9 | 8.0 | 16.0 | 0.8 | . | 4.8 | 7.5 | 11.8 | 3.0 | . | 140.4 | 157 | + 51 | 19 | 17 | . | . |
| | E. | Meißen | 105 | . | 5.4 | . | . | . | . | 1.3 | 1.1 | 11.2 | . | 1.1 | 0.1 | 11.1 | 5.4 | 0.1 | 13.1 | 0.3 | 2.6 | . | 0.0 | 16.5 | 1.0 | 8.4 | 10.4 | . | . | 3.7 | 5.9 | 5.3 | 1.2 | . | 105.2 | 125 | + 21 | 20 | 17 | . | . |
| | | Wutzschwitz | 149 | . | 3.9 | . | . | . | . | . | 0.9 | . | . | 1.3 | 3.5 | 16.5 | 3.9 | . | 15.1 | . | 1.2 | . | . | 17.0 | 1.4 | 13.2 | 10.6 | . | . | *3.0* | *15.0* | *3.5* | 2.2 | . | 112.2 | | | 16 | 15 | . | . |
| | Dölzschbach | Riesa-Gröba | 98 | . | 3.9 | . | . | . | . | 6.3 | 0.4 | 1.1 | . | 1.0 | 0.8 | 9.8 | 3.2 | 0.3 | 11.6 | . | 2.4 | 0.0 | . | 18.9 | 0.9 | 10.5 | 4.0 | . | . | 4.1 | 11.6 | 2.5 | 6.0 | . | 99.3 | 121 | + 17 | 19 | 15 | . | . |
| | | Mügeln | 165 | 3.4 | 7.5 | 0.2 | . | . | . | . | . | . | 0.3 | 0.2 | 6.6 | 13.5 | 7.5 | 0.5 | 10.2 | . | 0.8 | 0.4 | . | 10.0 | 0.6 | 14.0 | 0.7 | . | . | 7.0 | 12.0 | 8.0 | 0.2 | . | 103.6 | 106 | + 6 | 20 | 11 | . | . |
| | Elbe | Reudnitz | 153 | . | 5.5 | . | . | . | . | 10.7 | . | 13.3 | . | 5.7 | 3.5 | 15.5 | 5.6 | 1.7 | 12.7 | . | 4.7 | 0.2 | . | 19.5 | 0.8 | 17.4 | 9.0 | . | . | 9.1 | 9.0 | 3.6 | 10.6 | . | 158.1 | 180 | + 70 | 19 | 17 | . | . |
| | | Belgern | 100 | . | 3.1 | . | . | . | . | 12.4 | 0.0 | 2.5 | . | 11.5 | 2.9 | 9.7 | 4.8 | 1.1 | 10.0 | . | 4.0 | . | 0.0 | 20.8 | 0.5 | 15.0 | 12.5 | . | . | 1.7 | 5.9 | 1.5 | 8.1 | . | 128.0 | 175 | + 55 | 18 | 17 | . | . |
| Reichsgrenze bis Mulde | | Schmiedeberg, Bad | 92 | . | 5.7 | . | . | . | . | . | . | . | . | 5.7 | 5.3 | 9.7 | 1.9 | 2.9 | 8.3 | . | 4.2 | 5.3 | . | 4.7 | 0.5 | 16.9 | 9.5 | . | . | 9.5 | 6.1 | 3.8 | 8.3 | 0.9 | 109.2 | 156 | + 39 | 18 | 16 | . | . |

# Tägliche Niederschlagshöhen in Millimetern, gemessen um 7 Uhr morgens



| Flußgebiet | | Ort | Seehöhe m | 1 | 2 | 3 | 4 | 5 | 6 | 7 | 8 | 9 | 10 | 11 | 12 | 13 | 14 | 15 | 16 | 17 | 18 | 19 | 20 | 21 | 22 | 23 | 24 | 25 | 26 | 27 | 28 | 29 | 30 | 31 | Monatssumme mm | Monatssumme % der Norm. | Abweichung v. d. Norm. | Zahl der Tage mit Niederschl. ≧0.1 | Niederschl. ≧1.0 | * ≧0.1 | ▣ |
|---|---|---|---|---|---|---|---|---|---|---|---|---|---|---|---|---|---|---|---|---|---|---|---|---|---|---|---|---|---|---|---|---|---|---|---|---|---|---|---|
| Reichsgrenze bis Mulde | Schwarze Elster | Kamenz | 185 | . | 4.8 | . | . | . | . | 0.0 | 2.9 | 0.6 | . | 6.6 | . | 7.8 | 4.4 | . | 9.5 | . | 1.6 | 0.0 | . | . | . | 7.6 | 5.9 | . | . | 1.6 | 16.8 | 3.4 | 6.9 | . | 80.4 | 78 | − 22 | 14 | 13 | . | . |
| | | Lautawerk | 121 | . | 2.2 | . | . | . | . | . | 3.0 | 2.8 | . | 10.4 | . | 6.1 | 3.8 | . | 13.4 | 0.0 | 2.8 | 0.2 | 0.1 | 0.8 | . | 10.9 | 5.0 | . | 1.6 | 5.5 | 8.8 | 3.8 | 5.6 | 0.2 | 87.0 | 118 | + 13 | 19 | 15 | . | . |
| | | Sallgast | 133 | . | . | . | . | . | . | . | 13.1 | . | 0.0 | . | . | 5.3 | 16.4 | 0.7 | 10.2 | . | 9.9 | 3.0 | 0.4 | 0.9 | 2.6 | 8.0 | 16.2 | 1.0 | . | 6.8 | 12.9 | 0.8 | 5.3 | . | 113.5 | | | 17 | 13 | . | . |
| | | Elsterwerda | 90 | . | 1.0 | . | . | 4.0 | . | 2.0 | . | . | . | 2.0 | 4.0 | 7.6 | 4.1 | 1.0 | 10.1 | . | 3.5 | . | . | 3.4 | 2.0 | 12.0 | 6.2 | . | . | 2.3 | 9.1 | 1.3 | 9.5 | . | 85.1 | 112 | + 9 | 18 | 18 | . | . |
| | | Pulsnitz | 300 | . | 4.3 | . | . | . | . | 1.4 | 5.4 | 10.3 | . | 5.1 | . | 5.4 | 8.7 | . | 13.2 | . | 0.4 | 1.1 | 0.6 | 3.0 | 0.5 | 10.9 | 2.5 | . | . | 11.6 | 11.7 | 2.7 | 6.3 | 0.1 | 105.2 | 106 | + 6 | 20 | 16 | . | . |
| | | Kroppen | 101 | . | 3.2 | . | . | . | . | 0.4 | 0.2 | 2.2 | . | 2.1 | 0.1 | 9.3 | 5.1 | 0.3 | 17.0 | 0.2 | 2.2 | . | . | 1.1 | 0.3 | 10.4 | 7.4 | 0.1 | . | 14.5 | 13.2 | 1.9 | 7.7 | . | 98.9 | 122 | + 18 | 21 | 14 | . | . |
| | | Radeburg | 148 | . | 3.3 | . | . | . | . | 1.1 | 0.5 | 0.8 | . | 6.7 | . | 13.2 | 3.5 | 0.2 | 10.6 | 0.2 | 1.4 | . | 0.3 | 6.0 | 0.4 | 8.0 | 12.2 | . | . | 7.2 | 11.0 | 2.2 | 4.2 | 0.1 | 93.1 | 111 | + 9 | 21 | 14 | . | . |
| | | Großenhain | 125 | . | 3.6 | 0.0 | . | . | . | 3.8 | 0.6 | . | . | 0.4 | 0.0 | 7.1 | 3.7 | 0.5 | 13.3 | 0.1 | 2.1 | 0.0 | 0.1 | 6.0 | 0.9 | 8.2 | 4.5 | . | . | 0.9 | 16.1 | 4.1 | 5.6 | . | 81.6 | 90 | − 9 | 19 | 12 | . | . |
| | | Doberlug | 96 | . | 2.3 | . | . | . | . | 0.0 | . | 0.0 | . | 8.2 | 3.3 | 6.0 | 5.0 | 1.3 | 14.5 | . | 2.9 | 0.2 | 0.1 | 2.3 | 1.0 | 15.2 | 7.3 | 0.0 | . | 3.5 | 10.4 | 1.6 | 6.8 | . | 91.9 | 111 | + 9 | 18 | 16 | . | . |
| | | Krassig | 95 | . | 3.3 | . | . | . | . | . | . | . | . | 10.2 | . | 10.4 | 1.6 | 3.1 | 15.8 | . | 7.0 | 1.9 | . | 1.1 | 1.2 | 12.3 | 8.0 | 2.5 | . | . | 21.3 | 6.8 | 8.8 | 1.6 | 116.9 | | | 17 | 17 | . | . |
| | | Glücksburg | 84 | . | . | . | . | . | . | . | 0.3 | . | . | 8.0 | 2.0 | 8.8 | 0.1 | 2.6 | 17.4 | . | 3.2 | 1.7 | . | . | 0.5 | 15.6 | 6.9 | . | . | 5.0 | 3.1 | 0.2 | 9.5 | . | 84.9 | 125 | + 17 | 16 | 12 | . | . |
| | | Uebigau | 84 | 0.0 | 1.6 | . | . | . | . | 1.6 | 0.0 | 0.0 | . | 7.5 | 1.6 | 8.3 | 3.1 | 1.5 | 4.5 | . | 5.4 | . | . | 6.8 | 3.1 | 7.8 | 2.5 | . | . | 6.3 | . | 9.5 | 5.9 | 0.2 | 77.2 | 96 | − 3 | 17 | 16 | . | . |
| | Elbe | Zahna | 92 | . | 0.3 | . | . | . | . | . | . | 0.2 | . | 10.2 | 3.5 | 15.0 | 0.7 | . | 12.0 | . | 5.7 | 1.1 | . | 3.8 | 0.7 | 16.1 | 7.1 | . | . | 0.3 | 6.3 | 2.5 | 8.0 | 0.3 | 93.8 | 124 | + 18 | 18 | 12 | . | . |
| | | Radis | 97 | . | 4.6 | . | . | . | . | . | . | . | . | 21.3 | 2.9 | 20.8 | 0.9 | 3.5 | 7.0 | . | 2.3 | 4.6 | . | 7.4 | 1.2 | 23.3 | . | . | . | 4.5 | 13.1 | 2.2 | 8.2 | 0.0 | 127.8 | 168 | + 52 | 16 | 15 | . | . |
| Mulde | Zwickauer Mulde | Muldenberg (Talsp.) | 707 | . | 0.0 | . | 12.3 | . | . | 0.0 | 9.6 | . | . | 6.4 | 2.3 | 4.6 | 13.5 | 0.6 | 17.0 | 0.3 | 6.3 | 1.6 | 0.1 | 19.8 | 2.0 | 7.5 | 16.4 | . | . | 0.1 | 16.2 | 5.6 | 5.1 | . | 147.3 | | | 20 | 16 | . | . |
| | | Carlsfeld | 824 | . | 0.0 | . | 11.2 | . | . | 0.0 | 2.6 | . | . | 13.1 | 2.2 | 12.4 | 15.6 | 1.0 | 16.8 | 0.2 | 5.5 | . | 1.7 | 18.4 | 1.6 | 23.8 | 16.0 | 0.2 | . | 0.4 | 15.0 | 11.9 | 6.3 | . | 175.9 | 122 | + 32 | 20 | 17 | . | . |
| | | Eibenstock | 643 | . | . | . | 11.5 | . | . | 0.1 | 6.9 | . | . | 3.8 | 3.3 | 16.8 | 10.1 | 1.1 | 18.9 | 0.3 | 6.2 | 0.2 | 0.1 | 14.7 | 0.5 | 15.0 | 11.8 | 1.3 | . | 0.4 | 9.9 | 8.1 | 2.9 | . | 143.9 | 132 | + 35 | 22 | 16 | . | . |
| | | Aue | 355 | . | 0.7 | . | 6.4 | . | . | . | 14.0 | . | . | 2.1 | 2.2 | 15.0 | 11.2 | . | 13.6 | . | 1.7 | 0.0 | 1.0 | 4.4 | 0.2 | 7.9 | 8.8 | 0.6 | . | 3.2 | 7.9 | 6.7 | 3.6 | . | 111.2 | 93 | − 8 | 19 | 16 | . | . |
| | | Johanngeorgenstadt | 750 | . | 0.0 | . | 10.7 | . | . | 0.0 | 1.5 | 0.5 | . | 12.1 | 2.8 | 9.2 | 6.9 | 0.5 | 15.3 | . | 4.2 | 0.0 | 1.1 | 13.6 | 0.5 | 18.8 | 7.7 | 0.1 | . | 1.3 | 9.6 | 8.5 | 4.1 | . | 129.0 | 104 | + 5 | 20 | 16 | . | . |
| | | Schwarzenberg | 518 | . | 0.1 | . | 11.1 | . | . | . | 7.8 | 3.0 | . | 6.2 | 1.7 | 8.9 | 10.4 | 0.1 | 14.2 | 0.1 | 2.7 | 0.3 | 0.4 | 13.2 | 0.3 | 6.9 | 6.0 | 0.9 | . | 4.9 | 4.4 | 6.2 | 2.3 | . | 112.1 | 107 | + 7 | 23 | 16 | . | . |
| | | Neustädtel | 448 | . | . | . | 6.5 | . | . | . | 6.9 | . | . | 3.8 | 2.3 | 14.4 | 10.0 | 0.1 | 13.5 | . | 1.6 | . | 1.3 | 5.7 | 0.4 | 8.8 | 6.4 | . | . | 5.0 | 9.5 | 5.8 | 3.4 | . | 105.4 | 90 | − 12 | 18 | 16 | . | . |
| | | Zwickau (Flugh.) | 305 | . | 0.0 | . | 0.8 | . | . | . | 2.9 | 3.0 | . | 3.5 | 1.6 | 8.6 | 4.3 | 0.0 | 20.5 | . | 1.3 | . | 0.0 | 2.3 | 0.2 | 4.7 | 11.5 | . | . | 1.0 | 3.1 | 2.2 | 2.7 | . | 74.2 | 79 | − 20 | 17 | 15 | . | . |
| | | Glauchau | 255 | . | 0.8 | . | . | . | . | 1.9 | 0.4 | 13.4 | . | 2.4 | 4.0 | 13.0 | 4.3 | 1.3 | 30.1 | . | 2.5 | . | . | 7.4 | . | 5.9 | 8.8 | . | . | 4.1 | 9.2 | 3.6 | 2.1 | . | 115.2 | 105 | + 5 | 18 | 16 | . | . |
| | | Penig | 204 | . | 3.2 | . | . | . | . | 1.1 | 0.9 | 0.5 | . | 8.2 | 0.0 | 23.8 | 1.9 | 0.8 | 16.6 | . | 2.6 | 0.0 | 0.0 | 2.4 | 0.3 | 10.5 | 9.1 | 0.0 | . | 0.6 | 6.5 | 4.4 | 1.5 | . | 94.9 | 99 | − 1 | 18 | 13 | . | . |
| | | Stollberg | 420 | . | 1.7 | . | 0.1 | . | . | . | 9.1 | 5.6 | . | 2.1 | 0.3 | 26.8 | 5.3 | 0.5 | 4.3 | . | 2.7 | 0.2 | 0.8 | 8.4 | 0.4 | 8.4 | 14.8 | 0.2 | . | 3.8 | 7.9 | 6.8 | 3.2 | . | 113.4 | 93 | − 8 | 22 | 15 | . | . |
| | | Chemnitz (Marstall) | 293 | . | 4.0 | . | . | . | . | . | 1.3 | 0.5 | . | 1.5 | 0.6 | 21.0 | 2.6 | 1.5 | 20.1 | . | 1.7 | 0.3 | 0.1 | 6.5 | 1.0 | 9.3 | 12.3 | 0.3 | . | 9.7 | 15.1 | 5.2 | 2.3 | . | 116.9 | 126 | + 24 | 21 | 16 | . | . |
| | | Rochlitz | 166 | . | 0.9 | . | . | . | . | 4.1 | 0.5 | 2.4 | . | 10.8 | 2.9 | 22.6 | 3.1 | 2.3 | 16.6 | 0.6 | 1.3 | . | . | 1.9 | 2.3 | 14.1 | 19.2 | . | . | 1.4 | 20.2 | 0.4 | 2.6 | 0.0 | 130.2 | 143 | + 39 | 20 | 16 | . | . |
| | Freiberger Mulde | Rechenberg | 570 | . | 3.5 | . | . | . | . | 0.2 | 7.0 | 5.7 | . | 1.8 | . | 15.0 | 8.6 | . | 20.0 | . | . | . | . | 25.5 | 1.0 | 8.1 | 1.5 | . | . | 5.5 | 15.0 | 1.4 | 13.8 | . | 133.6 | 120 | + 22 | 16 | 15 | . | . |
| | | Mönchenfrei | 541 | . | 2.8 | . | . | . | . | 0.4 | 2.2 | 2.1 | . | 1.3 | 0.4 | 29.4 | 7.9 | . | 13.2 | . | 1.7 | 0.1 | 0.1 | 6.2 | 2.0 | 7.0 | 29.9 | 3.0 | . | 13.3 | 21.6 | 13.0 | 3.8 | . | 161.4 | 164 | + 63 | 21 | 17 | . | . |
| | | Oberbobritzsch | 435 | . | 2.1 | . | . | . | . | . | 1.0 | 4.9 | . | . | . | 18.4 | 8.1 | . | 13.8 | . | 2.7 | . | 1.1 | 12.8 | 1.2 | 8.9 | 13.8 | 5.9 | . | 13.7 | 10.2 | 10.5 | 3.6 | . | 132.7 | | | 17 | 17 | . | . |
| | | Roßwein | 201 | . | 1.8 | . | . | . | . | 0.0 | 2.8 | 4.1 | . | 1.0 | 1.1 | 16.2 | 4.5 | 0.2 | 15.0 | 0.0 | 1.5 | . | 0.5 | 11.5 | 2.4 | 13.1 | 11.3 | 0.8 | . | 10.1 | 7.0 | 4.1 | 1.6 | 0.0 | 110.6 | 106 | + 6 | 20 | 17 | . | . |
| | | Hainichen | 319 | . | 2.5 | . | . | . | . | 0.7 | 3.8 | 1.1 | . | 1.6 | 0.7 | 21.0 | 5.1 | 0.1 | 12.2 | . | 3.3 | 0.1 | 0.1 | 1.7 | 1.8 | 16.0 | 13.4 | 3.8 | . | 5.6 | 9.5 | 7.4 | 2.0 | 0.0 | 113.5 | 112 | + 12 | 22 | 17 | . | . |
| | Freiberger Mulde, Zschopau | Fichtelberg | 1213 | . | 4.6 | . | 9.7 | . | . | 0.0 | 2.1 | 1.2 | . | 4.2 | 3.4 | 8.5 | 8.3 | 0.2 | 15.7 | 0.8 | 5.2 | 0.4 | 0.4 | 13.3 | 1.9 | 11.2 | 18.2 | 0.6 | . | 0.1 | 8.8 | 11.4 | 4.3 | 0.6 | 135.1 | 105 | + 6 | 24 | 17 | . | . |
| | | Cranzahl | 640 | . | 0.3 | . | 9.8 | . | . | 0.0 | 0.0 | 0.4 | . | 11.4 | 2.0 | 16.9 | 3.5 | 0.2 | 11.3 | . | 1.5 | 0.1 | 0.2 | 4.2 | 1.0 | 8.3 | 7.8 | 1.2 | . | 1.5 | 7.8 | 8.6 | 3.6 | . | 103.6 | | | 21 | 16 | . | . |
| | | Schmalzgrube | 604 | . | 1.5 | . | 8.2 | . | . | 1.8 | 1.5 | 3.4 | . | 4.1 | 2.1 | 10.8 | 11.3 | . | 10.6 | 0.2 | 8.2 | 0.4 | 1.2 | 13.9 | 1.0 | 3.4 | 6.9 | 0.8 | . | 3.8 | 9.8 | 6.6 | 2.7 | 0.0 | 114.2 | 95 | − 6 | 23 | 20 | . | . |
| | | Kühnhaide | 723 | . | . | . | . | . | . | 7.2 | 2.2 | . | . | Keine Beobachtungen | | | | | | | | | | 5.2 | . | . | 2.8 | 6.2 | 7.7 | 2.4 | . | *110.0* | | | *23* | *15* | . | . |
| | | Thum | 520 | . | 3.1 | . | 3.0 | . | . | . | 13.3 | 6.6 | . | 4.2 | 0.7 | 30.7 | 7.3 | 0.3 | 11.5 | . | 1.4 | . | . | 9.8 | 1.3 | 11.3 | 15.5 | 0.9 | . | 10.0 | 9.9 | 9.8 | 2.7 | . | 153.3 | 151 | + 52 | 20 | 17 | . | . |
| | | Zschopau | 380 | . | 1.1 | . | . | . | . | . | 2.0 | 2.1 | . | 1.2 | 0.1 | 19.3 | 2.3 | 0.0 | 7.2 | . | 0.9 | . | . | 4.5 | 0.9 | 2.0 | 18.6 | . | . | 25.7 | 4.5 | 15.9 | 0.1 | . | 108.4 | 93 | − 8 | 17 | 13 | . | . |
| | | Neuhausen | 538 | . | 3.2 | . | . | . | . | . | 6.0 | 6.0 | . | 1.6 | . | 13.3 | 17.6 | . | 25.2 | . | 5.2 | 2.3 | 1.3 | 23.1 | 10.1 | 3.5 | 9.2 | 2.8 | . | 2.0 | 4.0 | 18.0 | 2.5 | 1.8 | 158.7 | 143 | + 48 | 20 | 20 | . | . |
| | | Kriegwald | 745 | . | 2.9 | . | 4.2 | . | . | 1.7 | 2.2 | 1.9 | . | 1.4 | 0.9 | 16.6 | 7.3 | 0.1 | 12.4 | . | 4.5 | 0.6 | 0.2 | 20.4 | 1.3 | 6.7 | 7.3 | 0.7 | . | 3.5 | 8.6 | 8.6 | 2.6 | 0.1 | 116.7 | 89 | − 14 | 24 | 18 | . | . |
| | | Dörnthal | 560 | . | . | . | . | . | . | 4.1 | 2.2 | 4.1 | . | 0.2 | 0.3 | 16.1 | 4.3 | . | 27.1 | 0.2 | 4.4 | 0.2 | 0.1 | 11.0 | 0.5 | 6.3 | 13.2 | 1.5 | . | 8.6 | 11.3 | 10.8 | 2.8 | . | 129.3 | 133 | + 32 | 21 | 15 | . | . |
| | | Lengefeld | 606 | . | 2.7 | . | . | . | . | . | 7.9 | 9.5 | . | 4.6 | 1.0 | 31.0 | 14.0 | . | 20.6 | . | 1.9 | . | . | 17.8 | 1.0 | 7.8 | 18.4 | 1.2 | . | 6.5 | 19.5 | 16.6 | 5.0 | . | 187.0 | 170 | + 77 | 18 | 18 | . | . |
| | | Eppendorf | 432 | . | 5.5 | . | . | . | . | . | 2.3 | 3.4 | . | 1.7 | 0.6 | 22.5 | 9.6 | . | 12.2 | . | 1.4 | 0.0 | . | 3.5 | 0.1 | 5.0 | 14.3 | 0.2 | . | 24.0 | 18.0 | 8.5 | 2.8 | . | 135.6 | 130 | + 31 | 18 | 15 | . | . |
| | | Flöha | 272 | . | 4.6 | . | . | . | . | . | 11.0 | 0.0 | . | 1.4 | 0.4 | 19.8 | 4.4 | . | 18.0 | 0.1 | 2.4 | 0.6 | 0.1 | 1.6 | 1.7 | 8.7 | 14.0 | 2.3 | . | 4.6 | 12.5 | 5.0 | 2.7 | . | 115.9 | 132 | + 28 | 20 | 16 | . | . |
| | | Kriebstein (Talsp.) | 212 | . | 2.0 | . | . | . | . | 0.5 | 0.7 | 2.3 | . | 2.4 | 2.1 | 25.6 | 4.4 | . | 24.9 | . | 2.4 | 0.1 | 0.0 | 2.9 | 3.1 | 18.9 | 11.5 | 1.2 | . | 1.4 | 13.3 | 4.8 | 2.9 | . | 127.4 | 113 | + 15 | 20 | 17 | . | . |
| | Fr. M. | Seidewitz | 175 | . | . | . | . | . | . | 1.6 | 0.8 | 1.2 | . | 3.4 | . | 20.6 | 5.1 | 2.7 | 14.7 | . | 3.6 | . | . | 14.2 | 2.4 | 15.3 | 8.4 | . | . | 3.8 | . | . | 4.0 | 4.3 | 106.1 | 120 | + 18 | 16 | 15 | . | . |
| | Vereinigte Mulde | Grimma | 160 | . | 3.9 | . | . | . | . | 0.4 | 0.2 | 0.2 | . | 6.7 | 5.2 | 19.0 | 4.2 | . | 9.8 | . | 2.4 | 0.2 | . | 9.2 | 5.4 | 10.1 | 6.0 | . | . | 11.2 | 5.7 | 2.4 | . | . | 102.2 | 105 | + 5 | 18 | 14 | . | . |
| | | Eilenburg | 100 | . | 7.5 | . | . | . | . | . | . | . | . | 16.5 | 3.9 | 22.3 | 2.7 | 2.5 | 11.6 | . | 6.2 | 0.2 | . | 6.8 | 1.4 | 26.1 | 5.3 | . | 4.4 | 14.6 | 12.1 | 1.1 | 10.8 | . | 156.0 | 195 | + 76 | 18 | 17 | . | . |
| | | Tornau | 115 | . | 5.6 | . | . | . | . | . | . | . | . | 14.3 | 4.0 | 17.7 | 1.6 | 5.6 | 13.1 | 0.1 | 5.0 | 5.4 | . | 11.1 | 1.6 | 19.8 | 12.1 | 0.2 | . | 4.0 | 9.0 | 2.6 | 10.2 | 0.1 | 143.1 | 188 | + 67 | 20 | 17 | . | . |
| | | Werbelin | 107 | . | 2.3 | . | . | . | . | 0.1 | . | . | . | 16.4 | 1.2 | 10.4 | 4.3 | 5.5 | 5.0 | . | 9.1 | 0.8 | . | 10.4 | 0.1 | 20.7 | 5.8 | . | . | 11.3 | 14.1 | 0.6 | 7.4 | . | 125.5 | 175 | + 54 | 18 | 14 | . | . |
| | | Jeßnitz | 75 | . | 6.0 | . | . | . | . | . | . | . | . | 24.6 | . | 13.5 | 0.2 | 6.5 | 4.0 | 3.1 | 2.7 | . | . | 0.3 | . | 20.0 | 4.8 | . | . | 27.0 | 11.4 | 0.3 | 9.1 | . | 133.5 | | | 15 | 12 | . | . |
| | | Dessau | 58 | . | 2.0 | . | . | . | . | . | 1.1 | 0.0 | . | 23.6 | 1.5 | 12.1 | 2.0 | 6.2 | 2.3 | 0.1 | 5.3 | 2.7 | . | 15.0 | 0.8 | 14.4 | 8.2 | . | . | 1.3 | 19.4 | 0.6 | 8.9 | 0.0 | 127.5 | 173 | + 54 | 19 | 16 | . | . |
| Saale | Quelle bis Laucha | Waldstein | 879 | . | . | . | 11.5 | . | . | . | 24.7 | . | . | 11.3 | . | . | . | 8.9 | 9.1 | 4.5 | . | 2.1 | *15.5* | *1.5* | *1.0* | *25.0* | . | . | . | 14.7 | . | . | . | 129.8 | 121 | + 23 | *12* | *12* | . | . |
| | | Münchberg | 565 | . | 4.2 | . | 12.2 | . | . | 2.1 | 14.2 | 0.0 | . | 8.6 | 1.6 | . | . | 1.7 | 3.5 | . | 8.9 | 0.8 | . | 9.8 | 1.8 | 16.1 | 22.6 | 0.3 | . | . | 8.1 | 3.0 | 1.2 | . | 120.7 | 123 | + 23 | 21 | 16 | . | . |
| | | Schönwald | 690 | . | 0.3 | . | 9.8 | . | . | . | 10.6 | . | . | 9.0 | 1.0 | 0.0 | 0.8 | 0.2 | 9.1 | 0.1 | 6.0 | 0.4 | 0.7 | 5.2 | 1.8 | 3.0 | 15.8 | . | . | . | 9.7 | 1.3 | 1.7 | . | 86.5 | 85 | − 15 | 19 | 13 | . | . |

# Juli — Tägliche Niederschlagshöhen in Millimetern, gemessen um 7 Uhr morgens — 1942

| Flußgebiet | | Ort | Seehöhe m | 1 | 2 | 3 | 4 | 5 | 6 | 7 | 8 | 9 | 10 | 11 | 12 | 13 | 14 | 15 | 16 | 17 | 18 | 19 | 20 | 21 | 22 | 23 | 24 | 25 | 26 | 27 | 28 | 29 | 30 | 31 | Monatssumme mm | % der Norm. | Abweichung v. d. Norm. | Zahl der Tage mit Niederschl. ≥ 0.1 | Niederschl. ≥ 1.0 | * ≥ 0.1 | ⊠ |
|---|---|---|---|---|---|---|---|---|---|---|---|---|---|---|---|---|---|---|---|---|---|---|---|---|---|---|---|---|---|---|---|---|---|---|---|---|---|---|---|
| Saale | Quelle bis Loquitz | Heinersberg | 570 | . | 0.2 | . | 12.5 | . | . | 0.0 | 13.5 | 0.8 | . | 9.4 | 0.3 | . | 0.4 | . | 7.5 | . | 7.0 | . | 0.5 | 10.3 | . | 4.0 | 20.3 | . | . | 0.0 | 12.3 | 0.1 | 2.0 | . | 101.1 | 128 | + 22 | 16 | 10 | . | . |
| | | Hof | 471 | . | 0.0 | . | 23.6 | . | . | 0.0 | 6.1 | . | . | 7.5 | 2.7 | 0.0 | 0.1 | 0.2 | 7.3 | 0.0 | 6.0 | 0.2 | 0.0 | 4.9 | 1.0 | 2.8 | 9.1 | . | . | 2.0 | 23.6 | 1.7 | 1.1 | . | 99.9 | 123 | + 19 | 17 | 14 | . | . |
| | | Gefell | 563 | . | . | . | 12.5 | . | . | . | 2.5 | . | 0.5 | 5.9 | 1.5 | 0.5 | 1.3 | . | 5.3 | . | 4.4 | . | 1.4 | 4.3 | 1.9 | 7.0 | 5.6 | . | . | 1.9 | 6.8 | 2.9 | 1.4 | . | 67.6 | | | 18 | 16 | . | . |
| | | Blankenberg | 498 | . | . | . | 18.1 | . | . | 0.0 | 2.7 | 1.2 | . | 5.0 | 1.5 | 0.1 | 0.1 | 0.0 | 5.8 | 0.0 | 7.0 | 0.1 | 0.5 | 3.8 | 0.5 | 3.5 | 7.8 | . | . | 3.7 | 12.5 | 1.5 | 1.4 | . | 76.8 | 97 | − 2 | 19 | 14 | . | . |
| | | Naila | 613 | . | 6.0 | . | 17.9 | . | . | . | 4.1 | . | . | 4.8 | 6.7 | . | . | 0.3 | 1.9 | . | 18.0 | 0.1 | 0.0 | 2.4 | 0.9 | 9.5 | 21.3 | . | . | 0.5 | 10.7 | 0.9 | 0.7 | . | 106.7 | | | 17 | 11 | . | . |
| | | Saaletalsperre | 412 | . | . | . | 9.1 | . | . | . | 2.6 | . | . | 8.4 | 2.9 | 0.8 | 1.1 | 0.0 | 6.0 | . | 3.7 | . | 0.0 | 18.3 | 0.6 | 9.4 | 3.4 | . | . | 0.0 | 4.3 | 1.8 | 1.8 | . | 74.2 | | | 15 | 13 | . | . |
| | | Schleiz | 430 | . | . | . | 7.2 | . | . | . | 2.8 | . | . | 7.3 | . | 3.7 | . | 0.2 | 11.1 | 4.2 | . | . | 0.3 | 12.5 | 0.9 | 9.4 | 2.5 | . | . | . | 5.1 | 1.7 | 2.6 | . | 71.5 | 94 | − 5 | 15 | 12 | . | . |
| | | Ziegenrück | 330 | . | . | . | 6.3 | . | . | . | 6.6 | . | . | 7.4 | 2.3 | 3.3 | 1.4 | 9.6 | 2.3 | 0.1 | 7.2 | 0.0 | 0.3 | 9.7 | 1.1 | 9.4 | 2.9 | 0.0 | . | 0.0 | 2.5 | 1.6 | 3.3 | . | 77.3 | 94 | − 5 | 18 | 16 | . | . |
| | Loquitz | Ludwigsstadt | 500 | . | . | . | 10.0 | . | . | . | 4.0 | . | . | 13.0 | 3.0 | 0.1 | 0.1 | 1.3 | 14.8 | 0.1 | 13.5 | 0.5 | . | 1.4 | 1.0 | 21.0 | 12.0 | 0.1 | . | . | 7.7 | 1.6 | 0.8 | . | 106.0 | | | 19 | 13 | . | . |
| | | Schmiedefeld | 776 | . | . | . | 9.1 | . | . | . | 2.3 | . | . | 16.2 | 2.7 | 1.8 | 0.3 | 5.0 | 6.2 | 0.2 | 13.2 | 0.5 | . | 9.6 | 1.2 | 17.6 | 12.5 | . | . | 0.1 | 5.8 | 1.9 | 0.8 | . | 106.9 | 111 | + 11 | 19 | 14 | . | . |
| | | Probstzella | 345 | . | . | . | 7.6 | . | . | . | 6.3 | . | . | 12.6 | . | 0.1 | 0.2 | 6.1 | 7.4 | . | 8.3 | 0.2 | . | 0.5 | 0.7 | 13.0 | 6.2 | . | . | . | 6.0 | 0.3 | 1.8 | . | 77.3 | 96 | − 3 | 16 | 10 | . | . |
| | | Ruppersdorf | 550 | . | . | . | 8.5 | . | . | . | 3.1 | . | . | 11.2 | 5.2 | 1.9 | . | 2.2 | 7.2 | . | 10.2 | . | . | 7.2 | 0.5 | 15.7 | 11.5 | . | . | . | 7.1 | 1.5 | 2.2 | . | 95.2 | 110 | + 9 | 15 | 14 | . | . |
| | | Leutenberg | 295 | . | . | . | 8.1 | . | . | . | 4.0 | . | . | 9.0 | . | 3.0 | | | 10.0 | . | 8.7 | . | 0.4 | | 9.6 | | 4.9 | . | . | . | 4.3 | 2.8 | | . | 64.8 | 80 | − 16 | 16 | 10 | . | . |
| | Schwarza | Großbreitenbach | 660 | . | . | . | 13.4 | . | . | . | 1.1 | . | . | 15.2 | 4.1 | 1.3 | . | 6.1 | . | 1.8 | 14.6 | 1.8 | . | 7.8 | 1.6 | 22.1 | 9.2 | . | . | 10.5 | 7.8 | 1.4 | 1.8 | . | 121.6 | 145 | + 38 | 17 | 17 | . | . |
| | | Neuhaus a. R. | 835 | . | . | . | 9.7 | . | . | 0.3 | 3.2 | . | 0.0 | 17.8 | 6.5 | 2.3 | 0.4 | 6.3 | 2.4 | 8.9 | 14.7 | 8.4 | 6.8 | 8.5 | 7.6 | 35.1 | 3.6 | 6.5 | 0.2 | 1.2 | 11.6 | 0.1 | . | . | 162.1 | 154 | + 57 | 22 | 18 | . | . |
| | | Pennewitz | 460 | . | . | . | 8.5 | . | . | . | . | . | . | 11.7 | 1.4 | 1.4 | . | 9.2 | 0.5 | 0.1 | 7.8 | 0.7 | 1.1 | 2.4 | 5.5 | 4.9 | 5.1 | . | . | 4.7 | 4.3 | . | 3.6 | . | 72.9 | | | 17 | 14 | . | . |
| | | Blankenburg, Bad | 222 | . | . | . | 5.8 | . | . | . | 1.6 | . | . | 9.9 | 0.4 | 0.8 | 0.4 | 7.0 | 0.6 | . | 4.7 | . | . | 0.0 | 2.2 | 9.8 | 4.6 | . | . | 1.1 | 2.4 | 0.2 | 3.0 | . | 54.5 | 73 | − 20 | 16 | 10 | . | . |
| | Schwarza bis Ilm | Remda | 320 | . | 0.0 | . | 5.5 | . | . | . | 0.6 | 0.1 | . | 14.2 | 1.0 | 3.0 | 1.6 | 7.0 | 0.5 | 1.8 | 7.4 | 0.5 | . | 0.0 | 0.5 | 8.4 | 3.7 | . | . | 0.5 | 5.4 | . | 2.6 | . | 64.3 | 82 | − 14 | 18 | 12 | . | . |
| | | Hummelshain | 310 | . | . | . | 4.2 | . | . | . | 1.8 | . | . | 6.5 | 0.5 | 2.4 | . | 7.6 | 7.2 | 0.3 | 8.8 | . | . | . | . | 12.2 | 5.2 | . | . | . | 4.6 | . | . | . | 61.3 | 78 | − 17 | 12 | 10 | . | . |
| | | Drößnitz | 420 | 1.1 | . | . | 4.0 | . | . | . | . | . | . | 19.5 | . | 7.3 | 1.2 | 7.8 | 3.2 | . | 9.9 | . | . | . | 1.4 | 13.6 | 5.5 | 1.2 | 2.5 | . | 3.6 | . | . | 1.6 | 83.4 | 109 | + 7 | 15 | 15 | . | . |
| | | Stadtroda | 225 | . | 0.2 | . | 0.5 | . | . | . | 0.5 | . | . | 11.4 | 2.3 | 3.8 | 0.2 | 10.1 | 6.4 | 1.5 | 5.8 | 0.3 | 0.2 | 5.0 | 3.1 | 7.0 | 1.3 | . | . | . | 9.5 | 4.3 | 5.5 | . | 78.9 | 103 | + 2 | 20 | 14 | . | . |
| | | Jena | 155 | . | 1.3 | . | 0.0 | . | . | . | 0.6 | 0.0 | . | 16.9 | 0.0 | 6.7 | 1.0 | 2.5 | 3.2 | 0.1 | 10.1 | 0.0 | 0.0 | 4.1 | 1.1 | 11.8 | 3.5 | . | . | 0.0 | 3.7 | 1.2 | 1.1 | . | 68.9 | 90 | − 8 | 16 | 14 | . | . |
| | | Wetzdorf | 328 | . | 0.5 | . | . | . | . | . | 0.8 | . | . | 10.7 | . | 9.1 | 2.2 | 5.2 | 4.8 | . | 9.9 | 0.2 | 1.7 | 5.8 | 1.4 | 14.4 | 3.7 | . | . | . | 8.2 | 0.6 | 0.1 | . | 79.3 | 93 | − 6 | 17 | 12 | . | . |
| | Ilm | Schmücke | 907 | . | . | . | 8.0 | . | . | . | 0.7 | . | . | 29.2 | 3.5 | 1.9 | 0.4 | 12.4 | 0.6 | 5.5 | 40.9 | 7.2 | 1.3 | 5.3 | 8.4 | 22.1 | 23.8 | . | . | 8.8 | 21.1 | . | 6.1 | . | 207.2 | 168 | + 84 | 19 | 16 | . | . |
| | | Ilmenau | 500 | . | 0.0 | . | 8.9 | . | . | 0.0 | 0.0 | 0.1 | . | 18.0 | 3.2 | 0.3 | 0.2 | 11.5 | 0.8 | 0.0 | 15.9 | 3.8 | 0.1 | 4.0 | 0.4 | 22.0 | 12.1 | . | . | 2.5 | 8.2 | . | 2.7 | . | 114.7 | 146 | + 36 | 18 | 12 | . | . |
| | | Stadtilm | 360 | . | 0.6 | . | 5.9 | . | . | . | . | . | . | 18.0 | . | 2.4 | 0.0 | 8.3 | 0.0 | 0.5 | 9.4 | . | . | 0.5 | 0.7 | 12.0 | 0.1 | . | . | 4.6 | 6.0 | . | 1.7 | . | 70.7 | 95 | − 4 | 14 | 9 | . | . |
| | | Tannroda | 285 | . | 0.0 | . | 4.4 | . | . | . | . | 0.0 | . | 20.6 | 5.3 | 2.5 | 0.1 | 9.7 | 0.0 | . | 19.7 | 0.4 | 0.5 | 0.0 | 0.6 | 17.5 | 1.1 | 0.0 | . | 2.1 | 4.1 | . | 1.1 | 0.0 | 89.7 | | | 15 | 11 | . | . |
| | | Apolda | 170 | . | . | . | . | . | . | . | . | . | 0.8 | 9.7 | 1.0 | 13.0 | 2.0 | 3.0 | 1.4 | 0.2 | 13.7 | . | . | 0.2 | 3.3 | 13.7 | 5.0 | . | . | 3.2 | 4.8 | 0.1 | 0.7 | . | 75.8 | | | 17 | 12 | . | . |
| | S. Unstrut | Kösen | 120 | . | 0.2 | . | . | . | . | . | . | . | . | 15.0 | 1.0 | 15.1 | 2.7 | 1.8 | 1.4 | 4.1 | 12.8 | . | . | 1.0 | . | 4.8 | 7.2 | . | . | 2.3 | 7.8 | 0.1 | . | . | 77.3 | 107 | + 5 | 15 | 13 | . | . |
| | | Dingelstädt | 336 | . | 2.2 | . | . | . | . | 3.0 | 0.8 | . | . | 15.4 | 5.2 | 8.4 | . | 0.5 | 4.7 | . | 18.4 | 1.8 | . | 2.7 | 1.1 | 29.4 | 10.3 | . | . | 0.3 | 25.0 | 0.5 | 2.5 | . | 132.2 | 157 | + 48 | 18 | 14 | . | . |
| | | Eigenrieden | 489 | . | 1.4 | . | 0.5 | . | . | 1.3 | 0.1 | . | . | 21.3 | 5.3 | 8.9 | . | 0.8 | 3.4 | 2.1 | 12.1 | 2.0 | 1.4 | 1.2 | 3.0 | 39.9 | 3.9 | . | . | 0.9 | 15.8 | 0.6 | 1.5 | . | 127.4 | 141 | + 37 | 21 | 16 | . | . |
| | | Langensalza | 189 | . | 3.9 | . | . | . | . | . | 2.6 | . | . | 6.8 | . | 0.8 | . | 0.7 | 1.3 | . | 7.8 | . | . | . | 0.8 | 8.4 | 5.6 | . | . | 3.2 | 2.3 | . | 0.7 | . | 44.9 | 64 | − 25 | 13 | 9 | . | . |
| | | Herbsleben | 120 | . | 0.1 | . | . | . | . | . | 4.5 | . | . | 20.0 | . | 1.8 | . | | 9.7 | | | 0.4 | . | . | 8.5 | | 3.2 | . | . | 11.6 | | . | . | . | 59.8 | 87 | − 9 | 13 | 9 | . | . |
| | Unstrut, Gera | Gehlberg | 700 | . | . | . | 10.5 | . | . | . | . | 0.0 | . | 32.1 | 0.5 | 4.3 | 0.0 | 10.3 | . | 1.8 | 44.3 | 8.7 | 0.4 | 1.6 | 1.8 | 37.6 | 24.4 | . | . | 4.6 | 18.6 | . | 5.9 | . | 207.4 | 190 | + 98 | 16 | 14 | . | . |
| | | Arnstadt | 289 | . | 1.0 | . | 7.9 | . | . | . | 0.5 | 0.1 | . | 29.8 | 0.8 | 0.7 | 0.6 | 3.6 | 0.5 | 0.2 | 12.6 | 0.2 | . | 2.7 | 1.2 | 10.4 | 3.7 | . | . | 3.6 | 3.1 | . | 1.0 | . | 84.2 | | | 20 | 12 | . | . |
| | | Crawinkel | 480 | . | 3.1 | . | *7.0* | . | . | . | *0.5* | . | . | 28.1 | 2.9 | 0.7 | . | *3.0* | . | 2.5 | 17.2 | 1.5 | *1.0* | 3.9 | *1.0* | 32.1 | 10.7 | . | . | *5.0* | 7.4 | . | 1.0 | . | *128.6* | *159* | *+ 48* | *18* | *16* | . | . |
| | | Töttelstädt | 345 | . | 2.0 | . | 2.1 | . | . | 0.4 | 0.3 | 0.5 | . | 0.6 | 0.5 | 1.1 | . | 0.4 | . | . | 1.6 | 4.7 | . | . | 2.9 | 12.0 | 2.8 | . | . | 6.1 | 4.4 | . | 1.7 | . | 44.1 | | | 17 | 11 | . | . |
| | Unstrut | Buttstädt | 185 | . | 0.1 | . | 0.2 | . | . | . | 1.2 | . | . | 10.6 | . | 7.7 | . | 0.8 | 0.6 | 0.0 | 11.5 | 0.3 | 0.0 | 0.6 | 1.1 | 13.0 | 5.1 | . | . | 1.1 | 7.7 | . | 0.4 | . | 62.0 | 86 | − 10 | 16 | 9 | . | . |
| | | Kleinbrembach | 170 | . | 1.3 | . | . | . | . | . | 3.0 | . | . | 28.1 | . | 2.8 | 1.9 | . | 2.8 | . | 12.3 | 0.8 | 2.9 | 2.3 | 1.5 | 9.0 | 4.8 | . | . | . | 5.5 | . | 0.8 | . | 79.8 | | | 15 | 13 | . | . |
| | Unstrut, Halbe | Großberndten | 400 | . | 1.4 | . | . | . | . | 0.4 | 0.8 | 1.8 | . | 17.4 | 1.6 | 11.8 | 0.1 | 1.3 | . | 0.6 | 13.8 | 2.7 | . | 1.0 | 0.5 | 30.3 | 15.0 | . | . | 0.0 | 20.9 | 0.1 | 1.9 | . | 123.5 | 168 | + 50 | 19 | 13 | . | . |
| | | Ebeleben | 285 | . | . | . | . | . | . | . | 1.2 | . | . | 14.1 | . | 7.5 | . | 1.5 | . | 0.6 | 5.5 | . | 1.8 | 2.0 | 1.6 | 16.9 | 8.5 | . | . | . | 9.6 | . | 1.2 | . | 72.0 | 101 | + 1 | 13 | 12 | . | . |
| | | Greußen | 164 | . | . | . | . | . | . | 0.0 | 5.5 | 1.1 | . | 19.8 | 0.3 | 3.2 | . | 1.1 | . | 0.3 | 6.7 | 1.9 | 0.1 | 5.4 | 0.5 | 13.0 | 9.3 | . | . | 0.1 | 7.0 | . | 0.8 | . | 76.1 | 109 | + 6 | 17 | 11 | . | . |
| | Unstrut | Worbis | 319 | . | 2.3 | . | . | . | . | 2.3 | 7.2 | 0.7 | . | 10.2 | 5.1 | 9.7 | 0.0 | . | 1.5 | 0.5 | 8.3 | 0.7 | 1.4 | 8.2 | 4.1 | 30.0 | 19.5 | . | 0.7 | 2.2 | 18.5 | 2.3 | 4.3 | . | 139.7 | 157 | + 51 | 21 | 17 | . | . |
| | | Seega | 170 | . | . | . | . | . | . | 0.3 | 3.3 | . | . | 16.2 | 0.8 | 3.7 | 0.0 | 1.8 | 5.6 | 0.0 | 6.2 | 0.4 | 0.1 | 0.7 | 0.3 | 18.6 | 6.0 | . | . | . | 5.5 | . | 0.9 | . | 70.4 | | | 16 | 9 | . | . |
| | | Heldrungen | 130 | . | 1.0 | . | . | . | . | 0.0 | 1.9 | 0.0 | . | 26.9 | 0.0 | 3.5 | 0.1 | 0.9 | 0.7 | 0.1 | 8.2 | 0.6 | . | 0.4 | 1.4 | 14.1 | 7.5 | . | . | . | 8.8 | . | 0.5 | . | 76.6 | 107 | + 5 | 16 | 9 | . | . |
| | Unstrut, Helme | Ilfeld (Südharz) | 275 | . | 6.8 | . | . | . | . | 0.5 | 3.2 | 0.6 | . | 4.7 | 13.9 | 18.3 | 0.0 | 1.0 | . | 0.4 | 9.9 | 0.2 | . | 18.9 | 1.2 | 39.6 | 8.7 | . | . | 13.8 | 24.2 | . | 4.7 | . | 170.6 | 219 | + 93 | 18 | 14 | . | . |
| | | Sachsa, Bad | 340 | . | 3.9 | . | . | . | . | 1.3 | 1.7 | 0.9 | . | 4.1 | 9.1 | 52.8 | 0.2 | . | . | 1.6 | 8.1 | 0.0 | 0.2 | 15.0 | 4.1 | 23.2 | 10.7 | . | . | 3.5 | 40.8 | . | 8.7 | . | 189.9 | 200 | + 95 | 18 | 15 | . | . |
| | | Nordhäuser Talsperre | 443 | . | 6.6 | . | . | . | . | 0.7 | 5.0 | 0.4 | . | 6.6 | 13.5 | 20.1 | 1.1 | . | . | . | 15.0 | 0.3 | 0.1 | 9.9 | 2.4 | 38.3 | 10.4 | . | . | 7.0 | 25.0 | . | 8.9 | . | 171.3 | 211 | + 90 | 18 | 14 | . | . |
| | | Kelbra | 155 | . | 2.1 | . | . | . | . | . | 1.4 | 4.1 | . | 20.0 | . | 5.7 | . | 0.8 | 0.1 | . | 6.6 | . | . | 4.9 | 1.0 | 19.8 | 7.3 | . | . | 1.4 | 20.8 | . | 2.7 | . | 98.7 | 152 | + 34 | 15 | 13 | . | . |
| | | Sangerhausen | 190 | . | 4.3 | . | . | . | . | . | 1.4 | 0.8 | . | 24.5 | 0.6 | 4.4 | 0.0 | 1.6 | . | 0.5 | 1.5 | 1.0 | . | 0.6 | 1.7 | 19.7 | 5.8 | . | . | . | 15.7 | 0.1 | 1.6 | . | 85.8 | 119 | + 14 | 17 | 12 | . | . |
| | Ilm | Hohelinde | 297 | . | 6.1 | . | . | . | . | . | . | . | . | 35.0 | . | 10.7 | 0.9 | 1.2 | . | . | 12.5 | . | 1.5 | 0.6 | 2.8 | 19.8 | 4.1 | . | . | 2.3 | 14.4 | . | 2.4 | . | 114.3 | 139 | + 32 | 14 | 12 | . | . |
| | | Bibra, Bad | 170 | . | 0.9 | . | . | . | . | . | 0.0 | 0.0 | . | 19.6 | . | 11.2 | 0.8 | 0.3 | 0.0 | . | 4.2 | 0.4 | . | 0.8 | 0.5 | 12.3 | 7.2 | . | . | 0.8 | 10.2 | . | 0.8 | . | 70.0 | 89 | − 9 | 14 | 6 | . | . |

# Tägliche Niederschlagshöhen in Millimetern, gemessen um 7 Uhr morgens



| Flußgebiet | | Ort | Seehöhe m | 1 | 2 | 3 | 4 | 5 | 6 | 7 | 8 | 9 | 10 | 11 | 12 | 13 | 14 | 15 | 16 | 17 | 18 | 19 | 20 | 21 | 22 | 23 | 24 | 25 | 26 | 27 | 28 | 29 | 30 | 31 | Monatssumme mm | % der Norm. | Abweichung v. d. Norm. | Zahl der Tage mit Niederschl. ≧0.1 | ≧1.0 | * ≧0.1 | ▣ |
|---|---|---|---|---|---|---|---|---|---|---|---|---|---|---|---|---|---|---|---|---|---|---|---|---|---|---|---|---|---|---|---|---|---|---|---|---|---|---|---|
| Saale | Saale | Teuchern | 182 | . | 0.3 | . | . | . | . | . | . | . | . | 5.4 | 0.2 | . | 2.0 | 1.8 | 6.2 | . | 6.3 | . | . | 10.1 | 0.6 | 10.0 | 5.1 | . | . | 1.1 | 6.7 | 0.2 | . | . | 56.0 | 73 | − 21 | 14 | 10 | . | . |
| | | Lützen | 120 | . | 3.3 | . | . | . | . | . | 0.0 | 0.0 | . | 10.0 | 0.0 | 11.4 | 1.7 | 0.4 | 6.5 | 0.1 | 10.7 | 0.1 | 0.2 | 3.6 | 0.1 | 7.3 | 4.5 | . | . | 22.8 | 5.6 | 1.1 | 0.4 | . | 89.8 | 120 | + 15 | 18 | 12 | . | . |
| | | Merseburg | 93 | . | 4.6 | . | . | . | . | 0.8 | 0.0 | . | . | 8.7 | 0.0 | 7.5 | 1.4 | 3.1 | 0.3 | 0.2 | 7.2 | 0.5 | 1.2 | 5.7 | 0.3 | 8.5 | 4.4 | . | . | 0.0 | 4.1 | 0.6 | 1.6 | . | 60.7 | 84 | − 12 | 18 | 12 | . | . |
| | | Schafstädt | 146 | . | 5.8 | . | . | . | . | . | . | 0.8 | . | 11.6 | . | 6.2 | 0.3 | 2.6 | . | . | 6.0 | 1.3 | . | 1.6 | 0.3 | 8.6 | 9.1 | . | . | 6.3 | 5.7 | 1.8 | 1.6 | . | 69.8 | 92 | − 6 | 16 | 13 | . | . |
| | Weiße Elster | Raun | 560 | . | . | . | 12.5 | . | . | . | 17.3 | 1.3 | . | 7.1 | 0.4 | 0.3 | . | . | 12.5 | . | 5.2 | 0.3 | . | 19.5 | 0.4 | 1.5 | 14.4 | . | . | . | 8.9 | 3.2 | 2.4 | . | 107.2 | | | 16 | 12 | . | . |
| | | Markneukirchen | 520 | . | . | . | 16.7 | . | . | 0.0 | 14.3 | 0.4 | . | 4.0 | 1.6 | 0.1 | 4.9 | 0.1 | 13.4 | 0.3 | 5.4 | 0.1 | 0.0 | 12.2 | 1.9 | 1.7 | 14.0 | . | . | 2.5 | 15.4 | 3.6 | 1.9 | . | 114.5 | 101 | + 1 | 20 | 15 | . | . |
| | | Oelsnitz i. V. | 408 | . | . | . | 11.3 | . | . | 0.0 | 4.9 | 0.2 | . | 5.4 | 2.6 | 0.3 | 2.9 | 0.3 | 10.0 | 0.1 | 9.4 | 0.2 | 0.3 | 23.4 | 0.9 | 4.0 | 5.9 | 0.0 | . | 0.2 | 15.1 | 0.8 | 1.8 | . | 100.0 | 105 | + 5 | 21 | 12 | . | . |
| | | Grobau | 560 | . | . | . | 13.0 | . | . | . | 2.8 | . | . | 7.5 | 1.8 | 1.0 | 1.2 | 0.4 | 7.2 | . | 5.1 | . | 0.2 | 5.6 | 1.1 | 7.5 | 6.1 | . | . | 2.2 | 5.9 | 1.6 | . | . | 70.2 | | | 17 | 15 | . | . |
| | | Falkenstein | 595 | . | . | . | 14.1 | . | . | . | 6.1 | . | . | 8.4 | 4.7 | 6.6 | 13.2 | 0.2 | 26.5 | 0.1 | 7.3 | . | 0.1 | 22.3 | 1.2 | 20.8 | 10.4 | . | . | 0.3 | 18.2 | 5.2 | 3.5 | . | 169.2 | 147 | + 54 | 19 | 15 | . | . |
| | | Mehltheuer | 517 | . | . | . | 8.8 | . | . | . | 2.0 | . | . | 5.5 | 0.5 | 1.5 | 0.8 | 0.9 | 9.6 | . | 5.5 | . | 0.1 | 17.2 | 0.5 | 8.9 | 2.9 | . | . | 0.4 | 8.1 | 1.2 | 1.6 | . | 76.0 | | | 18 | 12 | . | . |
| | | Eich | 450 | . | 0.0 | . | 8.4 | . | . | . | 8.0 | 1.0 | . | 4.8 | 1.2 | 4.7 | 4.9 | 0.2 | 19.8 | . | 2.1 | 0.5 | . | 39.7 | 0.5 | 9.7 | 4.3 | 0.8 | . | 5.1 | 7.1 | 2.4 | 3.4 | . | 128.6 | 116 | + 18 | 20 | 16 | . | . |
| | | Greiz | 284 | . | 0.1 | . | 4.3 | . | . | . | 0.7 | 1.9 | . | 3.2 | 1.2 | 4.7 | 2.8 | 0.0 | 15.6 | 0.1 | 2.9 | 0.3 | 0.0 | 3.6 | 0.5 | 7.1 | 6.1 | 0.0 | . | 1.7 | 6.1 | 1.2 | 1.4 | . | 65.5 | 79 | − 18 | 20 | 15 | . | . |
| | | Auma | 405 | . | . | . | 3.3 | . | . | . | . | 1.5 | . | 7.6 | 2.7 | 8.6 | 2.0 | 4.0 | 9.8 | 0.3 | 11.1 | 0.1 | 0.2 | 12.5 | 0.7 | 15.0 | 4.4 | 0.4 | . | 4.4 | 3.4 | 1.8 | 2.8 | 0.1 | 96.7 | 120 | + 16 | 22 | 16 | . | . |
| | | Zeitz | 175 | . | 1.2 | . | . | . | . | 0.6 | 1.5 | . | . | 9.0 | 0.2 | 13.8 | 1.4 | 1.8 | 5.1 | . | 9.9 | . | . | 3.8 | 0.6 | 9.7 | 10.7 | . | . | . | 5.8 | 0.4 | 0.3 | . | 75.8 | 95 | − 4 | 17 | 12 | . | . |
| | | Meuselwitz | 175 | . | 0.4 | . | . | . | . | 2.3 | 0.3 | 1.2 | . | 5.4 | 0.3 | 16.2 | 1.8 | 0.3 | 8.7 | . | 1.8 | 3.7 | 1.5 | 1.9 | 0.4 | 8.8 | 1.0 | 0.6 | . | 0.4 | 10.7 | 1.3 | 0.6 | . | 78.6 | 98 | − 2 | 22 | 14 | . | . |
| | Weiße Elster, Pleiße | Rußdorf | 300 | . | . | . | . | . | . | . | 0.9 | 0.4 | . | 3.1 | 1.3 | 14.5 | 2.4 | 2.4 | 21.4 | . | 3.2 | . | . | 7.5 | 0.6 | 6.6 | 6.9 | . | . | 5.2 | 8.7 | 1.4 | 3.2 | . | 89.7 | 90 | − 10 | 17 | 14 | . | . |
| | | Crimmitschau | 266 | . | 0.3 | . | . | . | . | 0.0 | 0.6 | 0.2 | . | 1.9 | 0.1 | 13.6 | 2.1 | 2.4 | 26.4 | . | 4.4 | 0.1 | 0.0 | 2.4 | 0.1 | 6.0 | 6.9 | . | . | 10.0 | 9.6 | 1.9 | 2.4 | . | 91.4 | 96 | − 4 | 19 | 13 | . | . |
| | | Altenburg (Flugh.) | 190 | . | 1.9 | . | . | . | . | 0.4 | 2.0 | 7.0 | . | 2.6 | 0.4 | 17.0 | 2.4 | 2.3 | 12.4 | 0.0 | 3.1 | 1.3 | . | 1.8 | 0.4 | 12.1 | 7.0 | . | . | 0.1 | 19.2 | 4.1 | 1.3 | . | 98.8 | 125 | + 20 | 20 | 16 | . | . |
| | | Altmörbitz | 198 | . | . | . | . | . | . | . | 1.4 | 2.1 | . | 7.6 | 0.6 | 18.5 | 1.8 | 0.7 | 12.8 | . | 3.0 | 0.5 | . | 3.0 | 0.5 | 9.4 | 5.9 | . | . | 0.3 | 17.4 | 3.5 | 1.3 | . | 90.3 | 79 | − 24 | 18 | 13 | . | . |
| | | Niedergräfenhain | 200 | . | . | . | . | . | . | 3.3 | . | 1.2 | . | 5.6 | 0.5 | 20.0 | 2.2 | 0.9 | 12.0 | . | 2.8 | . | . | 2.0 | 1.1 | 13.0 | 9.9 | . | . | 2.4 | 14.3 | 5.9 | 2.2 | . | 99.3 | | | 17 | 15 | . | . |
| | | Leipzig-Süd | 113 | . | 2.2 | . | . | . | . | 0.5 | 0.4 | . | . | 7.0 | 3.7 | 18.5 | 4.7 | 0.5 | 7.2 | 0.5 | 6.1 | 2.1 | . | 11.8 | 0.3 | 13.6 | 6.5 | . | . | 5.8 | 5.8 | 3.6 | 2.8 | 0.3 | 103.9 | 122 | + 19 | 21 | 15 | . | . |
| | W. E. | Naunhof | 132 | . | 0.8 | . | . | . | . | 0.2 | . | . | . | 6.7 | 10.1 | 13.5 | 4.1 | 0.5 | 10.5 | 0.4 | . | . | . | 19.3 | 1.5 | 12.7 | . | . | . | 16.8 | 6.8 | . | 4.1 | . | 114.0 | 137 | + 31 | 15 | 11 | . | . |
| | S. | Halle (Flugh.) | 79 | . | 6.5 | . | . | . | . | 0.0 | 0.0 | . | . | 8.2 | 0.0 | 6.6 | 3.2 | 2.0 | 1.1 | 0.1 | 5.6 | 0.7 | 0.4 | 12.8 | 0.2 | 16.2 | 2.2 | . | . | 5.5 | 20.1 | 1.6 | 5.1 | . | 98.1 | 136 | + 26 | 18 | 14 | . | . |
| | Saale-Unstrut | Eisleben | 160 | . | 13.8 | . | . | . | . | . | 1.5 | 1.1 | . | 44.4 | 0.0 | 3.7 | 1.0 | 2.2 | . | 0.3 | 5.9 | 0.6 | 0.0 | 6.0 | 0.3 | 14.1 | 4.7 | . | . | 11.6 | 14.7 | 0.6 | 4.0 | 0.0 | 130.5 | 198 | + 65 | 18 | 14 | . | . |
| | S. | Rothenburg | 68 | . | 7.2 | . | . | . | . | . | . | . | . | 40.1 | . | 9.4 | 1.6 | 3.7 | . | 6.8 | . | . | . | 48.0 | 2.3 | 19.4 | 2.6 | . | . | 6.6 | 18.1 | 1.6 | 8.1 | . | 175.5 | 241 | +103 | 14 | 14 | . | . |
| | Wipper | Hayn | 435 | . | 10.5 | . | . | . | . | 0.5 | 2.3 | 0.6 | . | 9.4 | 10.5 | 11.2 | . | 1.8 | . | 0.2 | 12.9 | 0.9 | . | 13.2 | 1.5 | 32.5 | 9.0 | . | . | 2.1 | 22.0 | 0.6 | 3.1 | 0.0 | 144.8 | 193 | + 70 | 19 | 14 | . | . |
| | | Wippra | 215 | . | 6.8 | . | . | . | . | 0.0 | 1.0 | 0.1 | . | 36.3 | . | 7.8 | 0.2 | . | . | . | 7.4 | . | . | 11.8 | 0.9 | 15.1 | 4.2 | . | . | . | 27.9 | 0.3 | 3.1 | 0.0 | 122.9 | 171 | + 51 | 14 | 10 | . | . |
| | | Sandersleben | 185 | . | 4.9 | . | . | . | . | . | . | 1.7 | . | . | 21.0 | . | 1.7 | 13.5 | . | 3.5 | 3.4 | 6.4 | 3.5 | . | 7.6 | . | 18.6 | . | . | . | 1.5 | 18.5 | 1.5 | 8.7 | 116.2 | | | 15 | 15 | . | . |
| | | Stangerode | 203 | . | 11.2 | . | . | . | . | . | . | . | . | 21.2 | . | 10.0 | 2.0 | 1.2 | . | 0.6 | 11.9 | . | . | 4.4 | 0.2 | 8.9 | 2.8 | . | . | 5.1 | 22.3 | 2.3 | 5.2 | . | 109.3 | 163 | + 42 | 15 | 13 | . | . |
| | | Warnsdorf | 92 | . | 4.5 | . | . | . | . | . | 2.0 | . | . | 17.8 | 0.7 | 10.9 | 1.3 | 5.4 | . | . | 15.5 | . | 1.5 | 33.3 | 2.0 | 12.2 | . | . | . | 1.3 | 33.0 | . | 2.3 | . | 143.7 | 236 | + 83 | 15 | 14 | . | . |
| | Fuhne | Landsberg (Bez. Halle) | 103 | . | . | . | . | . | . | 8.0 | 9.0 | 2.0 | . | 9.0 | 2.2 | 10.0 | 4.0 | 4.0 | . | 4.2 | 2.4 | . | . | 1.9 | . | 27.0 | 5.0 | . | . | 1.3 | 1.2 | . | 8.0 | . | 138.8 | 190 | + 66 | 16 | 16 | . | . |
| | | Glauzig | 80 | . | 4.4 | . | . | . | . | 0.0 | 0.0 | 0.0 | . | 18.7 | 1.7 | 12.7 | 1.3 | 5.5 | 0.6 | . | 7.5 | 2.0 | 0.5 | 6.3 | 0.2 | 18.4 | 2.7 | . | . | 7.3 | 15.7 | 0.4 | 8.6 | . | 114.5 | 151 | + 39 | 18 | 14 | . | . |
| | | Biendorf | 70 | . | 4.9 | . | . | . | . | . | . | 0.5 | . | 21.7 | 2.1 | 10.8 | 0.9 | 7.1 | 0.3 | 0.3 | 7.9 | 1.7 | . | 15.7 | 0.6 | 15.8 | 6.0 | . | . | 3.1 | 11.3 | 2.8 | 6.6 | 0.5 | 120.6 | | | 20 | 14 | . | . |
| | Bode | Schierke | 613 | . | 4.9 | . | . | . | . | 3.4 | 10.0 | . | . | 3.4 | 30.0 | 42.2 | 0.5 | 1.2 | . | 0.4 | 9.7 | . | 2.8 | 17.5 | 1.5 | 34.5 | 34.2 | . | 6.0 | . | 18.0 | . | 9.8 | . | 230.0 | | | 18 | 16 | . | . |
| | | Königskrug | 756 | . | 7.2 | . | . | . | . | 3.6 | 10.2 | 1.4 | . | 0.7 | 36.6 | 61.0 | 0.6 | 0.2 | . | 0.3 | 10.7 | 1.2 | 0.8 | 10.2 | 5.1 | 60.0 | 40.8 | . | 5.2 | . | 20.3 | 1.3 | 9.7 | 0.2 | 287.3 | 202 | +145 | 22 | 16 | . | . |
| | | Rübeland | 420 | . | 6.8 | . | . | . | . | . | . | 1.2 | . | 5.3 | 8.7 | 9.4 | . | 3.1 | . | 0.8 | 4.3 | 1.5 | . | 5.2 | 1.8 | 14.3 | 6.5 | . | 6.7 | 1.1 | 15.1 | 1.4 | 3.5 | . | 96.7 | 114 | + 12 | 18 | 17 | . | . |
| | | Benneckenstein | 515 | . | 1.8 | . | . | . | . | . | 1.1 | 1.3 | . | 2.9 | 16.8 | 16.9 | . | 0.7 | . | . | 5.7 | 1.8 | . | 24.4 | 0.3 | 38.8 | 9.4 | . | 2.3 | 3.3 | 13.0 | . | 6.8 | . | 147.3 | 162 | + 56 | 17 | 15 | . | . |
| | | Allrode | 448 | . | 7.1 | . | . | . | . | 0.0 | 14.5 | 0.3 | . | 6.4 | 6.6 | 9.5 | . | 0.9 | 0.0 | . | 7.6 | 0.3 | . | 6.6 | 1.7 | 24.5 | 3.5 | . | . | 0.1 | 21.0 | 0.7 | 5.3 | 0.0 | 116.6 | 150 | + 39 | 17 | 12 | . | . |
| | | Quedlinburg | 123 | . | 4.3 | . | . | . | . | . | 4.3 | . | . | 5.8 | . | 7.7 | 0.5 | 3.3 | . | 1.0 | 8.3 | . | . | 3.1 | 0.2 | 9.6 | 1.7 | . | 11.0 | 0.4 | 20.5 | 0.8 | 5.4 | 0.1 | 88.0 | 121 | + 15 | 18 | 13 | . | . |
| | | Güntersberge | 415 | . | 2.8 | . | . | . | . | . | 7.2 | 0.8 | . | 7.8 | 4.9 | 14.8 | 3.2 | . | 2.1 | 1.2 | 4.6 | 6.2 | . | 10.4 | 17.8 | 27.6 | 8.8 | . | 5.5 | 8.8 | 18.8 | 0.6 | 0.8 | 0.2 | 154.9 | 196 | + 76 | 21 | 17 | . | . |
| | Bode, Selke | Harzgerode | 398 | . | 9.2 | . | . | . | . | . | 1.2 | . | . | 9.4 | 4.3 | 9.0 | . | 1.3 | . | . | 9.1 | 0.3 | . | 11.1 | 1.1 | 15.0 | 4.1 | . | . | 3.9 | 19.1 | 1.8 | 4.4 | . | 104.3 | 146 | + 33 | 16 | 15 | . | . |
| | | Reinstedt | 135 | . | 3.9 | . | . | . | . | . | . | 0.8 | . | 16.9 | . | 14.3 | 0.6 | 3.5 | . | 1.0 | 9.1 | . | . | 11.6 | . | 16.0 | 0.5 | . | 0.0 | . | 11.0 | . | 7.1 | . | 96.3 | | | 13 | 10 | . | . |
| | | Ballenstedt | 230 | . | 6.9 | . | . | . | . | 0.0 | 4.3 | 0.0 | . | 10.3 | 0.6 | 10.4 | 1.0 | 2.6 | . | 1.0 | 7.8 | 0.1 | . | 4.2 | 0.5 | 9.8 | 2.5 | . | 0.0 | 0.5 | 12.1 | 1.9 | 4.5 | 0.0 | 81.0 | 111 | + 8 | 18 | 14 | . | . |
| | Bode | Gröningen | 94 | . | 2.9 | . | . | . | . | 0.0 | 0.4 | . | . | 7.0 | 0.6 | 8.5 | 2.0 | 8.4 | . | 0.1 | 15.8 | 0.0 | . | 27.3 | 1.1 | 10.2 | 3.9 | . | 3.8 | . | 10.4 | 0.0 | 5.7 | . | 108.1 | 154 | + 38 | 16 | 13 | . | . |
| | | Wernigerode I | 237 | . | 1.6 | . | . | . | . | 0.1 | 5.1 | 0.4 | . | 2.4 | 4.3 | 17.6 | . | 1.0 | 0.1 | 0.3 | 7.5 | 0.0 | . | 3.9 | 0.5 | 8.0 | 7.6 | . | 5.8 | . | 21.1 | 1.2 | 3.3 | 0.0 | 91.8 | 112 | + 10 | 19 | 14 | . | . |
| | Bode, Aue | Hessen | 113 | . | 3.0 | . | . | . | . | 0.1 | 0.3 | 0.2 | 0.0 | 0.0 | 0.7 | 6.0 | 0.1 | 0.1 | . | 0.2 | 7.1 | 0.4 | . | 1.2 | 0.7 | 8.4 | 1.8 | . | 0.0 | . | 10.5 | . | 7.5 | . | 48.3 | 69 | − 22 | 17 | 8 | . | . |
| | | Hötensleben | 100 | 0.6 | 1.9 | . | . | . | . | 1.4 | 0.5 | 3.9 | . | 0.0 | 4.5 | 15.2 | 2.1 | 3.5 | 0.0 | . | 2.4 | 1.3 | . | 23.3 | 1.1 | 11.2 | 6.1 | . | . | . | 15.6 | . | 6.1 | . | 100.7 | | | 17 | 15 | . | . |
| | | Röderhof | 200 | . | 2.5 | . | . | . | . | 0.1 | 0.8 | . | . | 1.1 | 1.2 | 17.0 | 1.3 | 3.8 | 0.1 | 0.2 | 2.8 | 0.8 | . | 14.4 | 2.1 | 6.2 | 3.2 | . | . | 0.9 | 21.4 | 0.4 | 6.3 | 0.1 | 86.7 | 100 | 0 | 21 | 13 | . | . |
| | Bode | Seehausen | 135 | . | 1.9 | . | . | . | . | 1.1 | 4.3 | 2.7 | . | 3.5 | 4.0 | 11.4 | 3.3 | 4.0 | 0.0 | . | 8.2 | 2.7 | . | 6.6 | 0.6 | 10.0 | 4.0 | . | . | 1.8 | 14.8 | 0.5 | 7.0 | . | 92.4 | 139 | + 26 | 19 | 17 | . | . |
| | | Wolmirsleben | 70 | . | 1.5 | . | . | . | . | 1.4 | 0.7 | 1.3 | . | 9.0 | 1.4 | 5.3 | 2.7 | 5.2 | . | . | 8.7 | 3.1 | . | 21.5 | 0.4 | 10.6 | 5.3 | . | 7.2 | 0.0 | 20.9 | 0.5 | 5.9 | . | 112.6 | 177 | + 49 | 19 | 16 | . | . |
| | S. | Calbe | 60 | 2.3 | . | . | 0.0 | . | . | . | 6.6 | . | 19.0 | 3.4 | . | 7.7 | 1.8 | 6.0 | 0.6 | 8.0 | 3.0 | . | . | 0.3 | 6.0 | 8.5 | 3.0 | . | 17.5 | | 18.0 | 1.6 | 4.0 | . | 117.3 | 180 | + 52 | 18 | 16 | . | . |

# Tägliche Niederschlagshöhen in Millimetern, gemessen um 7 Uhr morgens





| Flußgebiet | | Ort | Seehöhe m | 1 | 2 | 3 | 4 | 5 | 6 | 7 | 8 | 9 | 10 | 11 | 12 | 13 | 14 | 15 | 16 | 17 | 18 | 19 | 20 | 21 | 22 | 23 | 24 | 25 | 26 | 27 | 28 | 29 | 30 | 31 | Monatssumme mm | % der Norm. | Abweichung v. d. Norm. | Zahl der Tage mit Niederschl. ≧0.1 | Niederschl. ≧1.0 | * ≧0.1 | * |
|---|---|---|---|---|---|---|---|---|---|---|---|---|---|---|---|---|---|---|---|---|---|---|---|---|---|---|---|---|---|---|---|---|---|---|---|---|---|---|---|
| Saale bis Havel | Saale bis Ohre | Serno | 120 | . | . | . | . | . | . | . | 1.9 | 0.3 | . | 18.9 | 9.1 | 10.2 | 7.3 | 0.4 | 5.2 | . | 0.5 | 2.1 | . | 9.1 | 6.0 | 10.1 | 9.2 | . | . | 17.6 | 14.5 | 2.9 | 5.1 | 0.5 | 130.9 | | | 19 | 15 | . | . |
| | | Zerbst (Stadt) | 71 | . | 0.6 | . | . | . | . | . | 5.1 | . | . | 15.1 | 2.7 | 13.9 | 1.6 | 10.7 | 3.3 | . | 4.9 | 2.5 | 0.0 | 5.2 | 0.5 | 10.1 | 4.2 | . | . | 29.9 | 13.2 | 0.9 | 6.2 | 0.2 | 130.8 | 177 | + 57 | 19 | 15 | . | . |
| | | Magdeburg (Flugh.) | 45 | 0.0 | 0.4 | . | . | . | . | 0.1 | 12.5 | 0.0 | . | 8.1 | 3.6 | 6.0 | 0.7 | 5.9 | 0.0 | 0.0 | 18.1 | 4.2 | 0.0 | 8.0 | 1.2 | 7.1 | 4.0 | . | 0.0 | 0.3 | 11.8 | 1.9 | 4.6 | 0.1 | 98.7 | 146 | + 31 | 19 | 14 | . | . |
| | | Loburg | 75 | . | 0.2 | . | . | . | . | 0.0 | 5.3 | 0.8 | . | 10.8 | 6.5 | 11.2 | 2.4 | 8.2 | 1.3 | . | 3.8 | 6.3 | . | 5.6 | 1.3 | 14.7 | 7.6 | 0.0 | . | 1.2 | 15.8 | 3.7 | 7.5 | 0.3 | 114.5 | | | 20 | 17 | . | . |
| | Ohre | Zum Giebel | 59 | 0.8 | . | . | . | . | . | 1.1 | 4.4 | 6.6 | 0.2 | 5.8 | 11.5 | 14.4 | 2.6 | 7.8 | 0.7 | 0.2 | 11.4 | 3.1 | . | 8.6 | 2.5 | 12.1 | 9.5 | . | . | . | 14.9 | . | 9.1 | 0.0 | 127.3 | 172 | + 53 | 20 | 16 | . | . |
| | | Calvörde | 65 | . | 0.3 | . | . | . | . | 0.0 | 1.3 | 4.3 | . | 0.7 | 3.2 | 12.5 | 2.7 | 7.0 | 1.5 | 0.2 | 11.7 | 0.0 | . | 9.6 | 1.8 | 7.1 | 5.9 | . | . | . | 10.1 | 0.0 | 10.5 | 0.0 | 90.4 | 122 | + 16 | 17 | 14 | . | . |
| | | Haldensleben | 66 | 1.0 | 0.6 | . | . | . | . | 0.6 | 5.4 | 1.3 | . | 2.8 | 3.5 | 8.3 | 1.8 | 0.7 | 1.0 | 8.0 | 4.0 | 2.8 | . | 11.3 | 0.9 | 7.4 | . | . | . | . | 3.0 | 1.5 | 7.9 | 1.0 | 74.8 | | | 21 | 17 | . | . |
| | | Elbeu | 47 | . | . | . | . | . | . | 0.8 | 16.6 | 1.3 | . | 8.9 | 2.6 | 7.8 | 0.4 | 6.4 | . | . | 6.4 | 3.1 | . | 40.2 | 2.1 | 6.3 | 2.1 | . | . | . | 10.8 | 1.7 | 5.1 | 0.9 | 123.5 | 180 | + 55 | 18 | 15 | . | . |
| | Ohre bis Elbe | Landsberg, Kr. Stendal | 110 | 0.4 | . | . | . | . | . | 1.1 | 0.3 | 1.5 | . | 6.2 | 6.1 | 23.0 | 1.5 | 4.4 | 0.1 | . | 13.8 | 1.3 | . | 6.5 | 1.0 | 6.7 | 5.1 | 0.1 | . | 1.7 | 12.0 | 4.9 | 9.1 | . | 106.8 | | | 21 | 17 | . | . |
| | | Tangermünde | 50 | . | . | . | . | . | . | 0.1 | 1.7 | 0.3 | . | 13.2 | 7.2 | 10.7 | 0.2 | 3.3 | 1.1 | . | 4.3 | 3.4 | . | 13.8 | 1.6 | 8.5 | 3.7 | . | . | 0.3 | | 20.6 | | 0.1 | 100.1 | 145 | + 31 | 20 | 15 | . | . |
| Havel | Quelle bis Spree | Wolfsbruch | 60 | . | . | . | . | . | . | 2.7 | 5.8 | . | . | 14.0 | 16.0 | 9.6 | 3.6 | 4.0 | . | . | 32.6 | 1.5 | . | 25.3 | 0.4 | 7.4 | 13.0 | . | . | 1.1 | 12.8 | 3.2 | 8.9 | . | 161.9 | 198 | + 80 | 17 | 16 | . | . |
| | | Hohenlychen | 70 | . | . | . | . | . | . | 2.4 | 16.1 | 0.1 | . | 20.0 | 18.2 | 13.7 | 0.2 | 1.2 | 1.0 | 0.3 | 26.3 | 2.5 | . | 0.9 | . | 10.2 | 15.8 | . | . | . | 10.4 | 12.8 | 11.2 | 1.4 | 164.7 | | | 19 | 15 | . | . |
| | | Alt-Lüdersdorf | 54 | . | . | . | . | . | . | 2.6 | 18.5 | . | . | 17.5 | 9.4 | 17.2 | 4.6 | 2.2 | 0.6 | 1.3 | 5.5 | 1.1 | . | 6.1 | 0.4 | 5.2 | 10.2 | . | . | . | 4.2 | 8.3 | 7.6 | . | 122.5 | 154 | + 43 | 18 | 16 | . | . |
| | | Zehdenick (Stärkefabr.) | 44 | . | . | . | . | . | . | 3.1 | 23.5 | . | . | 27.2 | 8.6 | 20.9 | 1.6 | 2.7 | 1.8 | . | 7.2 | 2.5 | . | 6.7 | 0.4 | 3.8 | 8.5 | . | . | . | 9.2 | 5.0 | 9.2 | . | 141.9 | 192 | + 68 | 17 | 16 | . | . |
| | | Oranienburg-Eden | 35 | . | . | . | . | . | . | . | 7.1 | . | . | 12.3 | 4.1 | 15.0 | 1.8 | 1.2 | 2.6 | . | 18.8 | 4.0 | . | 0.8 | 0.2 | 5.9 | 9.6 | . | . | . | 12.7 | 11.4 | 11.0 | . | 118.5 | | | 16 | 14 | . | . |
| | Spree | Sohland, Kr. Bautzen | 306 | . | 2.7 | . | . | . | . | . | 7.3 | 25.7 | . | 2.0 | 1.9 | 11.6 | 5.0 | 0.0 | 5.3 | 0.5 | 0.6 | . | 0.9 | 1.9 | . | 14.0 | 7.8 | . | . | 2.4 | 7.1 | 2.7 | 3.7 | . | 103.1 | 99 | − 1 | 18 | 15 | . | . |
| | | Malschwitz | 150 | . | 1.7 | . | . | . | . | . | 7.6 | . | . | 7.1 | . | 3.8 | 3.8 | . | 24.1 | . | . | 0.8 | 3.3 | 1.1 | . | 7.6 | 3.8 | . | . | 3.2 | 7.2 | 12.1 | 5.9 | 0.6 | 93.7 | | | 16 | 14 | . | . |
| | | Löbau | 249 | . | 3.2 | . | . | . | . | 0.0 | 3.2 | 6.7 | . | 1.8 | . | 5.5 | 3.4 | 0.3 | 7.5 | 0.2 | 0.0 | 5.3 | 0.2 | 3.3 | 0.4 | 7.6 | 6.9 | . | . | 0.4 | 8.1 | 5.2 | 5.1 | 0.1 | 74.4 | 65 | − 39 | 20 | 14 | . | . |
| | | Halbendorf | 141 | . | 4.1 | . | . | . | . | . | 6.8 | . | . | . | . | . | 1.4 | 1.9 | 12.1 | . | 0.6 | 1.3 | . | 1.5 | . | 7.4 | 6.9 | . | . | 12.2 | 9.6 | 5.3 | 5.0 | 0.1 | 76.2 | 81 | − 18 | 15 | 13 | . | . |
| | | Spreefurt | 132 | . | 3.4 | . | . | . | . | 0.0 | 2.3 | . | . | 22.4 | . | 2.5 | 3.0 | 0.2 | 16.4 | . | 0.9 | 0.2 | . | 1.3 | 0.1 | 6.8 | 6.0 | . | . | 3.1 | 23.6 | 5.8 | 7.8 | . | 105.8 | 128 | + 23 | 17 | 13 | . | . |
| | Spree, Schöps | Königshain | 220 | . | 2.4 | . | . | . | . | . | 5.9 | 0.9 | . | 0.5 | . | 3.3 | 1.8 | 0.2 | 8.1 | 0.3 | 0.5 | 4.0 | . | 0.7 | 0.3 | 7.6 | 8.5 | . | . | 1.0 | 13.9 | 6.7 | 7.4 | 0.5 | 74.5 | 91 | − 7 | 20 | 12 | . | . |
| | | Rietschen | 142 | . | . | . | . | . | . | . | 2.1 | . | . | *1.0* | . | . | 1.5 | 1.6 | 15.6 | 0.2 | 1.5 | . | . | 2.2 | 2.5 | 8.0 | 11.6 | . | . | 3.5 | 5.0 | 5.5 | 4.9 | . | 66.7 | | | 15 | 14 | . | . |
| | | Niesky | 177 | . | 3.7 | . | . | . | . | . | 3.9 | 0.3 | . | 0.7 | 0.3 | 2.6 | 2.7 | 1.2 | 7.8 | 0.1 | . | 1.9 | 0.2 | 2.2 | 0.4 | 7.4 | 8.9 | . | . | 1.3 | 6.7 | 10.3 | 7.6 | . | 70.2 | 80 | − 17 | 20 | 14 | . | . |
| | Spree | Burghammer | 110 | . | 2.0 | . | . | . | . | 5.7 | 0.9 | . | . | 14.4 | . | 3.5 | 1.5 | 1.1 | 21.0 | . | 1.2 | . | 2.7 | 0.6 | 0.2 | 12.0 | 11.2 | . | 1.7 | 4.7 | 11.8 | 6.3 | 5.2 | . | 107.7 | | | 19 | 16 | . | . |
| | | Cottbus (Pumpst.) | 70 | . | 2.0 | . | . | . | . | 9.2 | 2.1 | 6.3 | . | 7.4 | 1.2 | 6.1 | 1.1 | 0.9 | 20.3 | 0.1 | 3.5 | 0.5 | 2.7 | 5.8 | 0.4 | 9.1 | 8.2 | . | . | 1.6 | 5.8 | 4.2 | 8.6 | 0.4 | 107.5 | 135 | + 28 | 23 | 18 | . | . |
| | | Calau | 80 | . | 3.1 | . | . | . | . | 1.8 | 0.1 | . | . | 3.2 | . | 7.2 | 1.2 | 1.3 | 18.5 | . | 5.7 | 0.7 | 0.5 | 7.8 | 0.4 | 8.7 | 10.8 | . | . | 1.2 | 9.2 | 4.7 | 8.7 | 0.2 | 95.0 | 128 | + 21 | 20 | 15 | . | . |
| | | Burg i. Spreewald | 57 | . | 0.9 | . | . | . | . | 1.1 | . | . | . | 8.7 | 2.6 | 5.8 | 0.6 | 0.9 | 20.8 | . | 2.8 | 0.7 | 0.5 | 3.7 | 0.3 | 8.0 | 6.0 | . | . | . | 5.8 | 4.8 | 7.4 | 0.6 | 82.0 | 111 | + 8 | 19 | 12 | . | . |
| | | Lübben | 49 | . | 0.0 | . | . | . | . | 13.8 | . | 2.0 | . | 4.1 | 3.2 | 7.8 | 0.4 | 0.9 | 23.9 | . | 3.2 | 0.7 | 3.6 | 11.4 | 0.3 | 6.6 | 8.3 | . | 10.0 | 4.2 | 7.0 | 3.3 | 5.8 | 0.4 | 120.9 | 178 | + 53 | 21 | 16 | . | . |
| | | Fürstlich-Drehna | 76 | . | 2.0 | . | . | . | . | . | . | 12.2 | . | 9.1 | 4.2 | 9.2 | 1.9 | 2.0 | 20.4 | . | 2.3 | 0.2 | 1.5 | 4.1 | 0.4 | 10.5 | 8.9 | . | 0.1 | 0.8 | 5.8 | 3.8 | 8.1 | . | 107.5 | 135 | + 28 | 20 | 16 | . | . |
| | | Lindenberg | 108 | 0.2 | 0.0 | . | . | . | . | 0.4 | 0.0 | 0.9 | . | 6.9 | 3.6 | 5.3 | 4.4 | 0.8 | 6.6 | . | 5.0 | 0.3 | 0.1 | 1.8 | 0.1 | 16.8 | 9.4 | . | 0.6 | 7.5 | 8.3 | 3.9 | 7.9 | 0.1 | 90.7 | 117 | + 13 | 21 | 13 | . | . |
| | | Klein-Liebitz | 59 | . | 0.5 | . | . | . | . | 1.6 | . | 21.5 | . | 7.1 | 3.7 | 4.9 | 2.1 | . | 18.5 | . | 5.4 | . | 7.2 | 1.4 | 0.5 | 8.1 | 7.8 | . | . | 6.5 | . | 3.3 | 5.4 | 0.8 | 106.3 | | | 18 | 15 | . | . |
| | | Friedland (Niederlausitz) | 45 | . | 0.3 | . | . | . | . | 2.0 | . | 4.8 | . | 9.4 | 2.1 | 5.5 | 1.5 | 1.1 | 8.9 | . | 11.1 | 1.3 | 4.0 | 2.1 | 0.3 | 8.6 | 8.5 | . | 0.0 | 4.0 | 13.8 | 3.5 | 4.1 | 0.2 | 97.1 | 135 | + 25 | 21 | 18 | . | . |
| | | Falkenberg | 56 | . | 0.2 | . | . | . | . | 0.7 | 0.2 | 2.0 | . | 14.6 | 4.8 | 10.3 | 1.8 | 2.5 | . | . | 13.0 | . | 3.5 | 3.8 | . | 7.0 | 5.0 | . | 3.4 | 5.7 | 5.0 | 3.0 | 6.6 | 0.3 | 93.4 | 118 | + 14 | 20 | 16 | . | . |
| | | Hartmannsdorf | 37 | Tabelle nicht mehr vorhanden | | | | | | | | | | | | | | | | | | | | | | | | | | | | | | | *92.0* | | | | | | |
| | | Leuenberg | 116 | . | . | . | . | . | . | . | 10.5 | 1.4 | . | 7.8 | 7.5 | 8.2 | 1.2 | 2.1 | 2.4 | . | 1.6 | 2.9 | 1.2 | 3.0 | 0.5 | 6.9 | 3.4 | . | . | 1.4 | 11.2 | 9.2 | 9.1 | 0.7 | 92.2 | 118 | + 14 | 20 | 18 | . | . |
| | | Berlin-Friedrichshagen | 35 | . | . | . | . | . | . | . | 27.3 | . | . | 5.8 | 3.6 | 11.4 | 3.6 | 0.8 | 5.3 | 0.1 | 6.3 | 0.7 | . | 2.3 | 0.2 | 6.1 | 5.8 | 0.0 | . | 5.7 | 4.6 | 4.2 | 5.5 | . | 99.3 | | | 18 | 14 | . | . |
| | | Werneuchen (Ort) | 76 | . | . | . | . | . | . | . | 5.0 | 0.5 | . | 6.0 | 8.7 | 11.6 | 2.4 | 1.1 | 2.8 | . | 3.0 | 1.5 | 0.0 | 5.0 | 0.3 | 8.2 | 8.5 | . | 0.0 | 6.8 | 10.5 | 1.8 | 9.4 | 0.8 | 93.9 | 132 | + 23 | 19 | 16 | . | . |
| | Spree, Dahme | Dahme | 86 | . | 0.5 | . | . | . | . | . | . | . | . | 7.9 | 1.2 | 8.5 | . | 4.0 | 16.1 | . | 3.3 | 0.6 | . | 4.4 | . | 2.6 | 22.0 | . | 2.3 | 0.5 | 7.1 | 5.3 | 9.5 | 0.3 | 96.1 | 125 | + 19 | 17 | 13 | . | . |
| | | Märkisch-Buchholz | 38 | . | 0.1 | . | . | . | . | 0.0 | 0.2 | . | . | 3.6 | 3.7 | 6.7 | 0.8 | 0.6 | 13.2 | 0.0 | 8.7 | 1.0 | 0.9 | 4.7 | 0.2 | 19.3 | 5.3 | . | 0.2 | 3.0 | 5.7 | 12.4 | 5.9 | 0.0 | 96.2 | 128 | + 21 | 20 | 13 | . | . |
| | | Storkow | 37 | . | . | . | . | . | . | 3.8 | 1.2 | 2.8 | . | 9.4 | 3.8 | 3.7 | 2.5 | . | 11.0 | . | 5.1 | . | 4.5 | 3.4 | 3.0 | 8.0 | . | . | 10.7 | | 5.7 | 5.8 | 8.1 | . | 92.5 | 127 | + 20 | 18 | 18 | . | . |
| | | Königswusterhausen | 37 | . | 0.0 | . | . | . | . | 0.2 | 2.8 | 2.0 | . | 2.9 | 3.8 | 7.3 | 1.1 | 1.1 | 8.8 | . | 4.4 | 1.2 | . | 1.0 | 0.3 | 7.9 | 5.9 | . | . | 0.0 | 6.4 | 5.3 | 5.6 | 0.1 | 68.1 | | | 19 | 16 | . | . |
| | Spree | Berlin-Reinickendorf W. | 36 | . | . | . | . | . | . | . | 7.8 | . | . | 13.9 | 12.8 | 13.3 | 3.1 | 2.6 | 2.3 | 0.8 | 4.7 | 11.8 | . | . | . | 6.6 | 8.4 | 0.1 | . | 7.7 | 7.1 | 6.5 | 11.1 | 0.2 | 120.8 | | | 18 | 15 | . | . |
| | | Berlin-Tiergarten | 34 | . | . | . | . | . | . | 0.0 | 11.5 | 0.0 | . | 8.4 | 4.2 | 12.7 | 1.8 | 0.8 | 4.7 | . | 4.3 | 3.6 | . | 4.9 | . | 7.7 | 8.7 | 0.1 | 0.0 | 1.0 | 8.7 | 5.6 | 8.6 | . | 97.3 | | | 17 | 15 | . | . |
| | Havel | Berlin-Dahlem | 55 | . | . | . | . | . | . | 0.1 | 17.7 | 0.0 | . | 5.8 | 3.5 | 15.1 | 1.8 | 2.1 | 4.9 | . | 5.8 | 2.0 | . | 11.4 | 0.5 | 8.1 | 6.1 | 0.1 | . | 2.1 | 10.5 | 7.0 | 6.2 | 0.1 | 110.9 | 139 | + 31 | 20 | 16 | . | . |
| | | Potsdam (Obs.) | 80 | . | 0.0 | . | . | . | . | 0.1 | 10.3 | 0.1 | . | 12.9 | 2.0 | 17.4 | 0.7 | 1.6 | 14.9 | . | 5.8 | 4.3 | . | 2.2 | 0.2 | 7.4 | 7.5 | . | . | 2.6 | 15.7 | 5.4 | 6.6 | 0.0 | 117.7 | 146 | + 37 | 19 | 15 | . | . |
| | Nuthe | Jüterbog-Waldlager | 103 | 0.0 | 0.0 | . | . | . | . | 0.0 | 3.1 | 0.2 | . | 7.0 | 1.3 | 4.8 | 2.2 | 2.4 | 17.5 | 0.0 | 8.3 | 0.9 | . | 0.2 | 0.3 | 10.1 | 3.8 | 0.0 | . | 4.9 | 4.2 | 6.3 | 6.3 | 0.0 | 83.8 | 115 | + 11 | 18 | 14 | . | . |
| | | Mückendorf | 55 | . | 0.1 | . | . | . | . | 0.0 | 0.1 | 0.9 | . | 5.2 | 1.2 | 5.2 | 0.1 | 3.6 | 15.0 | . | 3.2 | 0.8 | 0.1 | 6.5 | 0.3 | 18.2 | 4.7 | . | 6.7 | 2.8 | 6.0 | 6.2 | 5.3 | 0.0 | 92.2 | | | 21 | 14 | . | . |
| | | Dietersdorf, Kr. Zauch- | 135 | . | 0.1 | . | . | . | . | . | 0.1 | 5.0 | . | 9.0 | 3.0 | 11.0 | 2.5 | 2.1 | 22.8 | . | 7.9 | 4.2 | . | 0.8 | . | 13.8 | 2.2 | . | . | 8.5 | 7.7 | 5.0 | 5.9 | 0.1 | 111.7 | | | 19 | 15 | . | . |
| | | Brück (Mark) . [Belzig | 46 | . | . | . | . | . | . | . | 8.0 | 1.5 | . | 18.7 | 2.9 | 15.8 | 3.8 | 4.2 | 15.9 | . | 5.5 | 2.0 | . | 0.6 | 0.9 | 8.9 | 4.6 | . | . | 10.4 | 12.8 | 7.3 | 6.7 | 0.1 | 130.6 | 193 | + 63 | 19 | 16 | . | . |
| | Ihle bis Burgkanal | Brandenburg (Stadt) | 32 | . | . | . | . | . | . | 0.4 | 24.2 | 0.4 | 0.0 | 19.7 | 6.2 | 15.7 | 5.2 | 2.2 | 4.7 | . | 21.5 | 3.0 | . | 0.0 | 0.8 | 8.4 | 7.6 | 0.0 | . | 0.0 | 10.6 | 3.7 | 12.5 | 0.0 | 146.8 | 204 | + 75 | 17 | 14 | . | . |
| | | Schlamau | 143 | . | . | . | . | . | . | . | 4.8 | 0.6 | . | 10.6 | 7.9 | 26.4 | 1.5 | 3.0 | 9.1 | . | 5.3 | 3.0 | . | 14.8 | 1.8 | 14.6 | 10.2 | . | . | 9.9 | 6.4 | 6.3 | 8.2 | 0.0 | 144.4 | | | 18 | 17 | . | . |
| | | Ziesar | 60 | . | . | . | . | . | . | . | 10.4 | 2.8 | . | 11.0 | 7.3 | 14.1 | 0.5 | 4.6 | 5.7 | . | 3.6 | . | . | 11.4 | 1.9 | 7.2 | 13.8 | . | . | . | 11.3 | 5.9 | 8.1 | . | 119.6 | 158 | + 44 | 16 | 15 | . | . |

# Juli — Tägliche Niederschlagshöhen in Millimetern, gemessen um 7 Uhr morgens — 1942

| Flußgebiet | | Ort | See-höhe m | 1 | 2 | 3 | 4 | 5 | 6 | 7 | 8 | 9 | 10 | 11 | 12 | 13 | 14 | 15 | 16 | 17 | 18 | 19 | 20 | 21 | 22 | 23 | 24 | 25 | 26 | 27 | 28 | 29 | 30 | 31 | Monatssumme mm | Monatssumme % der Norm. | Abweichung v. d. Norm. | Zahl der Tage mit Niederschl. ≧0.1 | Niederschl. ≧1.0 | * ≧0.1 | * |
|---|---|---|---|---|---|---|---|---|---|---|---|---|---|---|---|---|---|---|---|---|---|---|---|---|---|---|---|---|---|---|---|---|---|---|---|---|---|---|---|
| Havel | Saale bis Hauptkanal | Krüssau | 50 | . | 0.2 | . | . | . | . | 0.1 | 5.9 | 0.0 | 0.5 | 23.7 | 5.3 | 13.3 | 0.7 | 5.8 | 1.1 | 0.0 | 15.1 | 7.4 | . | 5.3 | 2.3 | 8.3 | 8.2 | 0.0 | . | 1.6 | 12.1 | 5.2 | 8.9 | 0.0 | 131.0 | 179 | + 58 | 20 | 16 | . | . |
| | | Genthin | 37 | . | 0.0 | . | . | . | . | 0.0 | 3.0 | 0.0 | . | 15.5 | 5.8 | 14.0 | 0.5 | 6.5 | 2.8 | . | 9.6 | 5.6 | . | 18.5 | 2.2 | 7.0 | 6.6 | 0.0 | . | 0.0 | 14.6 | 8.6 | 9.5 | 0.1 | 130.4 | 197 | + 64 | 17 | 15 | . | . |
| | | Rathenow | 28 | . | . | . | . | . | . | 0.0 | 4.4 | 0.1 | 0.1 | 17.1 | 8.0 | 16.7 | 0.0 | 1.6 | 3.1 | . | 10.1 | 1.4 | . | 3.5 | 1.4 | 7.7 | 11.9 | 0.1 | . | 0.0 | 6.4 | 2.3 | 10.0 | 0.1 | 106.0 | 156 | + 38 | 19 | 15 | . | . |
| | Hauptkanal | Velten | 37 | . | . | . | . | . | . | . | 7.6 | . | . | 10.5 | 7.8 | 13.8 | 1.9 | 2.0 | 7.0 | . | 1.9 | 3.7 | . | 5.5 | 0.7 | 6.9 | 12.7 | 0.9 | . | 0.2 | 9.9 | 9.6 | 11.6 | . | 114.2 | 168 | + 46 | 18 | 15 | . | . |
| | Rhin | Neuruppin (Flugh.) | 45 | . | . | . | . | . | . | 0.0 | 6.2 | 0.6 | 0.2 | 31.5 | 8.8 | 12.0 | 3.0 | 3.1 | 0.0 | 0.0 | 11.5 | 0.6 | . | 3.0 | 0.3 | 5.8 | 8.1 | 0.0 | . | . | 13.3 | 6.2 | 10.3 | 0.0 | 124.5 | 160 | + 47 | 17 | 13 | . | . |
| | | Neu-Glienicke | 95 | . | . | . | . | . | . | 4.3 | 4.4 | 0.3 | . | 14.8 | 14.3 | 14.5 | 3.4 | 3.5 | . | . | 16.7 | 2.2 | . | 10.7 | 0.2 | 13.8 | 9.9 | . | . | 0.2 | 24.9 | 2.8 | 7.7 | . | 148.6 | 184 | + 68 | 18 | 15 | . | . |
| | | Michaelisbruch | 25 | . | . | . | . | . | . | 0.8 | 10.1 | 1.6 | 0.3 | 24.4 | 6.3 | 15.5 | 0.0 | 3.5 | 0.7 | . | 11.3 | 0.6 | . | 1.0 | 0.1 | 8.0 | 4.7 | . | . | . | 9.4 | 2.8 | 8.5 | . | 109.6 | 157 | + 40 | 18 | 13 | . | . |
| | | Ebereschenhof | 31 | . | . | . | . | . | . | 0.5 | 18.7 | 0.1 | . | 10.8 | 5.4 | 14.7 | 0.5 | 2.8 | 1.5 | . | 31.3 | 0.5 | . | 9.0 | 1.4 | 6.0 | 10.5 | . | . | 0.0 | 17.0 | 8.6 | 9.4 | 0.1 | 149.2 | | | 19 | 14 | . | . |
| | Havel | Wittstock | 66 | . | . | . | . | . | . | 0.7 | 2.8 | 0.2 | . | 12.0 | 14.8 | 21.8 | 3.2 | 5.2 | 0.3 | 0.1 | 6.2 | 2.7 | . | 10.2 | 0.7 | 11.1 | 12.3 | 0.2 | . | . | 26.5 | 3.4 | 16.7 | . | 151.1 | 191 | + 72 | 20 | 14 | . | . |
| | | Kyritz | 48 | . | . | . | . | . | . | 0.2 | 1.7 | 1.3 | . | 10.0 | 14.1 | 13.6 | . | 5.0 | 0.1 | 0.1 | 19.9 | 1.0 | . | 6.8 | 0.4 | 8.4 | 7.2 | . | . | . | 7.0 | 5.2 | 11.8 | . | 113.8 | 148 | + 47 | 18 | 14 | . | . |
| | | Havelberg | 40 | . | . | . | . | . | . | 0.9 | 0.8 | 0.0 | 0.0 | 4.0 | 5.5 | 27.3 | 0.0 | 4.1 | . | . | 22.0 | . | 2.5 | 1.6 | 3.4 | 2.4 | 4.1 | . | . | . | 6.0 | 10.0 | 8.9 | . | 93.5 | 129 | + 21 | 15 | 13 | . | . |
| Havel bis Mündung | Stepenitz | Meyenburg | 86 | . | . | . | . | . | . | 0.0 | 0.4 | 6.4 | . | 4.6 | 17.2 | 18.1 | . | 5.1 | . | . | 3.2 | 7.1 | . | | 15.5 | | 6.2 | . | . | 1.0 | | 51.3 | | | 136.2 | 179 | + 60 | 17 | 14 | . | . |
| | Elbe | Könkendorf | 95 | . | . | . | . | . | . | . | 1.4 | 1.2 | . | 6.0 | 13.5 | 13.9 | 2.0 | 5.2 | . | . | 6.8 | 3.0 | . | 3.2 | 0.2 | 8.1 | 15.2 | . | . | . | 14.8 | 4.3 | 13.5 | . | 112.3 | 132 | + 27 | 16 | 15 | . | . |
| | | Hoppenrade | 47 | . | . | . | . | . | . | . | 1.2 | 5.2 | . | 5.4 | 19.0 | 10.8 | 0.4 | 6.8 | . | 0.2 | 9.0 | 1.5 | . | 0.5 | 0.3 | 9.9 | 22.0 | . | . | . | 18.0 | 3.5 | 16.3 | . | 130.0 | 173 | + 55 | 17 | 13 | . | . |
| | Aland | Wittenberge | 23 | . | . | . | . | . | . | . | 1.3 | 5.7 | . | 2.5 | 13.6 | 21.0 | 1.1 | 7.1 | . | . | 2.6 | 2.0 | . | 2.7 | 0.9 | 5.9 | 12.5 | . | . | 0.3 | 9.0 | 11.2 | 11.5 | . | 110.9 | 154 | + 39 | 17 | 15 | . | . |
| | | Zichtau | 58 | 0.3 | . | . | . | . | . | . | 3.0 | 4.2 | 1.1 | . | 15.8 | 19.5 | 3.2 | 6.1 | . | . | 20.8 | . | . | 10.2 | 1.9 | 7.8 | 21.0 | . | . | . | 11.8 | 2.0 | 18.9 | . | 147.6 | 190 | + 70 | 16 | 15 | . | . |
| | | Güssefeld | 40 | . | 0.1 | . | . | . | . | 0.3 | 1.6 | 1.3 | . | 1.4 | 10.6 | 20.7 | 1.9 | 11.6 | . | 0.1 | 6.1 | 0.4 | . | 9.8 | 1.7 | 7.7 | 9.7 | . | . | . | 14.6 | 6.3 | 10.1 | 0.1 | 116.1 | 151 | + 39 | 20 | 15 | . | . |
| | | Großschwechten | 33 | . | . | . | . | . | . | 0.3 | 0.3 | 3.0 | 0.4 | 4.7 | 11.0 | 12.0 | 0.2 | 4.4 | . | 0.4 | 17.5 | 2.0 | . | 13.6 | 1.5 | 6.8 | 6.4 | . | . | . | 9.3 | 9.7 | 10.0 | 0.2 | 113.7 | 165 | + 45 | 20 | 14 | . | . |
| | | Seehausen (Altm.) | 21 | . | . | . | . | . | . | 0.0 | 0.0 | . | . | 3.0 | 12.1 | 23.9 | 1.0 | 6.1 | . | 2.0 | 3.1 | . | 0.0 | 14.6 | . | 10.2 | 6.4 | 0.8 | . | . | 14.2 | . | 8.7 | . | 106.1 | 156 | + 38 | 13 | 12 | . | . |
| | Elbe | Lenzen (Elbe) | 17 | . | . | . | . | . | . | 0.0 | 4.3 | 3.7 | . | 6.0 | 10.3 | 19.9 | 0.7 | 4.7 | 0.7 | . | 15.2 | | . | 7.6 | 1.0 | 11.5 | 6.5 | . | . | 2.5 | 15.0 | 5.7 | 10.0 | . | 125.6 | 175 | + 54 | 18 | 16 | . | . |
| | Elde | Röbel | 64 | . | . | . | . | . | . | . | 3.4 | 0.0 | . | 19.5 | 20.5 | 13.4 | 8.4 | 5.6 | 1.2 | . | 7.3 | 6.5 | . | 5.6 | 0.2 | 16.3 | 9.6 | . | . | 7.7 | 37.9 | 7.1 | 17.0 | . | 187.2 | 256 | +114 | 17 | 16 | . | . |
| | | Waren | 68 | . | . | . | . | . | . | . | 2.5 | 2.0 | . | 11.0 | 10.3 | 8.9 | 1.7 | 4.2 | 0.1 | . | 4.5 | 5.3 | . | 1.5 | 0.3 | 5.7 | 19.6 | . | . | 4.4 | 27.3 | 5.4 | 15.9 | 1.6 | 132.2 | 171 | + 55 | 19 | 17 | . | . |
| | | Plau | 63 | . | . | . | . | . | . | . | 0.2 | 2.1 | . | 2.8 | 7.1 | 10.9 | 5.6 | 5.1 | 0.9 | . | 2.0 | 5.0 | . | . | 0.4 | 0.2 | 11.1 | . | . | 1.1 | 33.5 | 1.2 | 9.6 | . | 98.8 | 129 | + 22 | 17 | 13 | . | . |
| | | Redlin | 57 | . | . | . | . | . | . | . | 0.4 | 3.9 | . | 2.4 | 11.9 | 9.9 | 1.1 | 5.7 | 0.7 | 0.3 | 1.4 | 9.2 | . | 6.5 | 4.3 | 7.4 | 11.0 | 0.7 | . | 1.8 | 25.4 | 0.9 | 9.5 | . | 114.4 | 146 | + 36 | 20 | 15 | . | . |
| | | Hohenviecheln | 50 | . | . | . | . | . | . | 3.0 | 9.3 | 2.0 | . | . | 2.5 | 20.2 | 1.5 | 8.2 | . | 2.3 | 4.5 | 4.0 | . | 2.7 | 1.0 | 13.0 | 6.9 | . | . | 7.5 | 34.2 | . | 2.8 | . | 125.6 | 164 | + 49 | 17 | 17 | . | . |
| | | Schwerin (Stadt) | 52 | . | . | . | . | . | . | 2.6 | 3.0 | 1.3 | . | 0.7 | 1.4 | 4.9 | 0.1 | 5.8 | . | 1.9 | 2.9 | 5.3 | . | 11.7 | 1.1 | 8.0 | 3.0 | . | . | 4.6 | 60.6 | . | 4.1 | . | 123.0 | 168 | + 50 | 18 | 16 | . | . |
| | | Grabow, Kr. Ludwigs- | 30 | . | . | . | . | . | . | 1.3 | . | 2.2 | . | 2.3 | 14.1 | 15.0 | . | 9.4 | . | 2.3 | 4.7 | 1.3 | . | 8.0 | 1.7 | 9.8 | 14.7 | . | . | 4.5 | 20.2 | . | 8.1 | . | 119.6 | 152 | + 41 | 16 | 16 | . | . |
| | E. Jeetzel | Dömitz [lust | 15 | . | . | . | . | . | . | 10.9 | 1.4 | 3.5 | . | 3.5 | 10.8 | 12.1 | 1.1 | 9.0 | 3.2 | 0.4 | 3.4 | 5.3 | . | 21.3 | 1.3 | 9.3 | 11.4 | 0.2 | . | . | 35.9 | . | 14.2 | . | 158.2 | 216 | + 85 | 18 | 16 | . | . |
| | | Klötze | 55 | 0.4 | 0.3 | . | . | . | . | 0.6 | 3.6 | 5.9 | . | 1.5 | 9.2 | 26.0 | 0.3 | 6.6 | . | . | 4.4 | 0.9 | . | 13.0 | 1.7 | 9.1 | 9.5 | 0.1 | . | . | 21.0 | . | 14.9 | . | 129.0 | 161 | + 49 | 19 | 13 | . | . |
| | | Salzwedel (Stadt) | 23 | . | . | . | . | . | . | 0.2 | 5.6 | 4.4 | . | 7.0 | 9.8 | 10.1 | 1.0 | 16.3 | . | . | 3.1 | 6.3 | . | 25.6 | . | 11.4 | 13.2 | . | . | 0.1 | 13.6 | . | 9.6 | . | 137.3 | 188 | + 64 | 16 | 14 | . | . |
| | | Arendsee | 28 | . | . | . | . | . | . | . | 5.3 | 7.0 | . | 2.6 | 12.0 | 11.1 | 1.0 | 12.2 | . | 0.2 | 1.3 | . | 0.5 | 3.5 | 2.2 | 7.0 | 11.3 | . | . | . | 11.3 | 7.7 | 12.0 | 0.5 | 108.7 | 156 | + 39 | 18 | 15 | . | . |
| | | Schnega | 36 | . | . | . | . | . | . | 9.4 | 2.7 | 5.6 | 0.1 | 12.0 | 13.0 | 39.4 | 0.2 | 15.6 | . | 0.5 | 2.5 | 6.6 | 0.1 | 0.4 | 0.0 | 12.2 | 11.0 | . | . | 3.0 | 14.6 | . | 6.3 | 0.1 | 155.3 | 207 | + 80 | 20 | 14 | . | . |
| | | Lüchow | 18 | . | . | . | . | . | . | 3.6 | 2.8 | 3.8 | . | 3.5 | 9.3 | 8.9 | 0.3 | 12.5 | . | 2.3 | 0.3 | 8.6 | 0.3 | . | 0.2 | 9.7 | 14.2 | 0.2 | . | 0.3 | 13.2 | . | 9.6 | . | 103.6 | 146 | + 33 | 19 | 13 | . | . |
| | Sude | Hagenow | 25 | . | . | . | . | . | . | 27.8 | 5.0 | 9.9 | . | 4.6 | 19.4 | 8.6 | 3.6 | 9.6 | 0.3 | 1.4 | 6.5 | 10.9 | . | 9.7 | 1.1 | 10.5 | 5.5 | 0.2 | . | 0.8 | 43.5 | . | 2.6 | . | 181.5 | 253 | +110 | 20 | 17 | . | . |
| | | Lübtheen | 15 | . | . | . | . | . | . | 13.3 | 3.9 | 5.6 | . | 4.5 | 14.5 | 12.1 | 0.6 | 11.8 | 1.0 | 0.8 | 12.8 | 14.5 | . | 24.5 | 2.4 | 9.3 | 10.3 | 0.3 | . | 2.5 | 39.5 | . | 4.2 | 0.1 | 188.5 | 255 | +115 | 21 | 17 | . | . |
| | | Zarrentin | 45 | . | . | . | . | . | . | 8.7 | 0.9 | 4.3 | . | 4.3 | 3.1 | 9.6 | 0.2 | 9.4 | . | 3.8 | 28.2 | 23.3 | . | 30.3 | 0.8 | 16.5 | 3.0 | . | . | 4.9 | 40.6 | . | 2.5 | . | 194.4 | 259 | +119 | 18 | 15 | . | . |
| | Elbe | Lauenburg (Elbe) | 45 | . | . | . | . | . | . | 3.4 | 5.1 | 4.6 | 0.0 | 0.7 | 19.5 | 10.2 | 1.1 | 7.4 | 0.0 | 1.5 | 17.3 | 9.4 | 3.4 | 1.0 | 14.3 | | 8.1 | 0.0 | . | 5.5 | 18.4 | . | 3.1 | 0.4 | 134.4 | 176 | + 58 | 20 | 18 | . | . |
| | Ilmenau | Uelzen (Gartenstr.) | 38 | . | . | . | . | . | . | 10.2 | 6.2 | 7.4 | 0.4 | 2.2 | 16.8 | 11.9 | 0.8 | 21.2 | . | 0.5 | 12.4 | 3.0 | . | 1.8 | 2.5 | 12.1 | 25.1 | 0.2 | . | . | 18.5 | . | 7.0 | . | 160.2 | 198 | + 79 | 19 | 15 | . | . |
| | | Velgen | 85 | . | . | . | . | . | . | 5.9 | 3.4 | 2.3 | 0.3 | . | 24.4 | 9.9 | 1.2 | 9.7 | 0.0 | 2.2 | 3.6 | 15.3 | 0.0 | 2.8 | 1.1 | 34.0 | 6.3 | . | . | 0.0 | 19.8 | . | 5.7 | . | 147.9 | 197 | + 73 | 17 | 16 | . | . |
| | | Melbeck | 20 | . | . | . | . | . | . | 9.9 | 4.9 | 5.1 | 0.3 | . | 26.3 | 29.0 | 0.4 | 6.1 | . | 2.3 | 19.0 | 9.1 | 1.3 | 1.4 | 0.5 | 18.4 | 10.9 | . | . | 2.4 | 23.0 | . | 12.2 | . | 182.5 | | | 19 | 16 | . | . |
| | | Hohenfier | 64 | . | . | . | . | . | . | 5.0 | 3.9 | 2.4 | 1.5 | 5.5 | 10.1 | 15.2 | 8.6 | 9.2 | . | 8.7 | 14.7 | 8.3 | 1.9 | 3.4 | 7.3 | 5.4 | 7.1 | 2.5 | . | . | 15.3 | 6.5 | 5.5 | 2.2 | 150.2 | 205 | + 77 | 22 | 22 | . | . |
| | | Dahlenburg | 35 | . | . | . | . | . | . | 5.4 | 4.0 | 7.7 | . | . | 18.8 | 14.5 | . | 10.4 | . | . | 4.3 | 16.1 | 2.5 | 7.6 | 0.2 | 18.5 | 9.3 | . | . | . | 26.3 | . | 16.6 | . | 162.2 | 210 | + 85 | 15 | 14 | . | . |
| | Ilmenau bis Stör | Handeloh | 55 | . | . | . | . | . | . | . | 2.3 | 1.9 | 2.1 | 1.6 | 31.1 | 7.6 | 2.2 | 15.8 | . | 2.6 | 42.2 | 9.9 | 0.2 | . | 2.3 | 19.9 | 11.9 | . | . | 1.6 | 21.6 | . | 8.5 | 0.3 | 185.6 | | | 19 | 17 | . | . |
| | | Sahrendorf-Schätzendf. | 70 | . | . | . | . | . | . | 1.2 | 4.7 | 6.7 | 1.1 | 0.3 | 30.0 | 5.4 | 0.4 | 10.9 | 0.4 | 1.8 | 26.6 | 3.2 | 0.0 | 1.8 | 0.0 | 30.2 | 11.1 | 0.1 | 0.2 | 0.9 | 22.3 | . | 6.7 | 0.3 | 166.3 | | | 22 | 15 | . | . |
| | | Schwarzenbek | 45 | . | . | . | . | . | . | 10.6 | 3.0 | 9.5 | . | 1.8 | 55.6 | 15.1 | . | 8.1 | . | 3.7 | 13.1 | 1.5 | 0.9 | 4.3 | 1.1 | 28.2 | 5.0 | . | . | 2.5 | 29.4 | . | 2.8 | 0.1 | 196.3 | 255 | +119 | 19 | 17 | . | . |
| | | Hamburg-Kirchwärder | 5 | . | . | . | . | . | . | 0.2 | 13.0 | 9.8 | . | 0.1 | 17.7 | 9.5 | 0.1 | 6.9 | . | 2.1 | 17.4 | 4.7 | 0.1 | 0.2 | 0.8 | 24.9 | 10.0 | . | . | 0.5 | 19.9 | . | 2.5 | 1.6 | 142.0 | | | 20 | 13 | . | . |
| | | Hamburg-Fuhlsbüttel | 12 | . | . | . | . | . | . | 0.0 | 13.4 | 12.0 | 9.4 | 1.9 | 5.5 | 5.2 | 0.1 | 5.5 | 3.1 | 5.2 | 19.6 | 7.3 | 0.0 | 0.9 | 0.2 | 20.5 | 5.6 | 0.1 | 0.0 | 4.1 | 35.5 | 0.0 | 7.0 | 0.0 | 162.1 | 191 | + 77 | 20 | 16 | . | . |
| | | Sauensiek | 40 | . | . | . | . | . | . | 0.4 | 1.9 | 4.2 | 0.5 | 2.8 | 26.3 | 5.6 | 0.1 | 12.0 | 0.2 | 2.6 | 21.2 | 10.7 | 0.4 | 2.7 | 0.2 | 30.6 | 6.2 | 0.0 | . | 0.8 | 38.9 | . | 6.1 | 0.6 | 175.0 | 224 | + 97 | 22 | 14 | . | . |
| | | Estebrügge | 1 | . | . | . | . | . | . | . | 5.6 | 4.8 | 8.6 | 3.0 | 18.3 | 6.7 | 0.5 | 7.1 | 0.3 | 3.3 | 14.9 | 10.9 | 5.2 | 1.7 | 0.0 | 22.1 | 5.8 | 0.1 | 0.0 | 2.4 | 30.8 | . | 6.1 | 0.1 | 158.3 | 195 | + 77 | 21 | 17 | . | . |
| | | Stade-Agathenburg | 16 | . | . | . | . | . | . | 0.0 | 9.0 | . | 0.0 | 2.8 | 22.1 | 6.0 | 0.7 | 8.5 | 0.0 | 4.4 | 26.8 | 24.2 | 0.8 | 1.6 | 0.0 | 20.8 | 10.4 | 0.4 | 0.0 | 4.6 | 43.2 | . | 4.7 | 0.9 | 191.9 | 226 | +107 | 18 | 14 | . | . |
| | | Rantzau | 10 | . | . | . | . | . | . | . | 10.7 | 7.9 | 1.2 | 3.1 | 2.4 | 8.4 | 0.2 | 6.4 | 0.4 | 8.6 | 12.7 | 23.5 | . | 2.5 | 0.6 | 18.3 | 6.6 | 0.2 | 1.1 | 3.2 | 39.7 | . | 6.1 | . | 163.8 | 180 | + 73 | 21 | 17 | . | . |
| | | Glückstadt | 3 | . | . | . | . | . | . | 2.9 | . | 9.1 | 6.1 | 4.8 | 4.6 | 4.8 | 0.6 | 5.7 | . | 6.2 | 8.8 | 25.2 | . | 2.1 | . | 16.8 | 7.8 | . | . | 2.5 | 22.6 | . | 7.6 | . | 138.2 | 175 | + 59 | 17 | 16 | . | . |

**Juli** — **Tägliche Niederschlagshöhen in Millimetern, gemessen um 7 Uhr morgens** — **1942**

| Flußgebiet | | Ort | Seehöhe m | 1 | 2 | 3 | 4 | 5 | 6 | 7 | 8 | 9 | 10 | 11 | 12 | 13 | 14 | 15 | 16 | 17 | 18 | 19 | 20 | 21 | 22 | 23 | 24 | 25 | 26 | 27 | 28 | 29 | 30 | 31 | Monatssumme mm | % der Norm. | Abweichung v. d. Norm. | Zahl der Tage mit Niederschl. ≧0.1 | Niederschl. ≧1.0 | * ≧0.1 | ⊠ |
|---|---|---|---|---|---|---|---|---|---|---|---|---|---|---|---|---|---|---|---|---|---|---|---|---|---|---|---|---|---|---|---|---|---|---|---|---|---|---|---|
| Havel bis Mündung | Stör | Brokstedt | 10 | . | . | . | . | . | . | . | 10.4 | 5.3 | 5.3 | 3.2 | 0.9 | 5.1 | 0.1 | 4.8 | . | 6.5 | 10.4 | 21.7 | 0.2 | 1.2 | 2.1 | 17.0 | 0.3 | 0.7 | 0.8 | . | 19.1 | . | 7.1 | . | 122.2 | 145 | + 38 | 20 | 14 | . | . |
| | | Seth | 33 | . | . | . | . | . | . | 0.8 | 25.4 | 4.8 | 0.2 | 2.7 | 1.6 | 8.0 | 0.0 | 8.2 | . | 5.8 | 21.2 | 11.1 | 0.6 | 1.0 | 0.1 | 15.6 | 8.4 | 0.5 | 0.0 | 1.4 | 30.2 | . | 3.3 | . | 150.9 | 178 | + 66 | 20 | 15 | . | . |
| | | Bramstedt, Bad | 10 | . | . | . | . | . | . | 0.0 | 45.8 | 13.9 | 3.8 | 0.5 | 1.7 | 8.4 | 0.1 | 5.5 | . | 7.5 | 7.7 | 26.5 | . | 1.5 | 0.1 | 15.5 | 6.5 | 0.7 | 0.3 | 1.0 | 20.1 | . | 1.8 | . | 168.9 | 201 | + 85 | 20 | 15 | . | . |
| | | Itzehoe | 20 | . | . | . | . | . | . | 0.0 | 5.8 | 6.0 | 7.0 | 5.0 | 2.9 | 4.9 | 0.1 | 7.0 | 0.0 | 7.5 | 11.4 | 29.8 | . | 3.8 | 0.0 | 18.3 | 6.4 | 0.3 | 0.8 | 0.1 | 17.1 | . | 6.2 | 0.1 | 140.5 | 160 | + 53 | 20 | 15 | . | . |
| | | Christinenthal | 20 | . | . | . | . | . | . | 0.7 | 10.5 | 5.8 | 6.5 | . | 1.0 | 7.2 | . | 6.8 | . | 7.6 | 7.9 | 36.6 | 0.6 | 3.1 | 0.2 | 18.7 | 5.4 | 0.6 | 1.8 | . | 17.9 | . | 3.0 | 0.5 | 142.4 | 161 | + 54 | 20 | 15 | . | . |
| | E. | Freiburg a. d. E. | 3 | . | . | . | . | . | . | 0.3 | 2.1 | 6.7 | 6.6 | 6.8 | 3.8 | 6.4 | 3.6 | 3.8 | 0.0 | 7.5 | 26.2 | 29.7 | 0.4 | 2.5 | 0.2 | 22.4 | 5.7 | 0.1 | 0.9 | 3.8 | 19.5 | . | 4.8 | 0.1 | 163.9 | 205 | + 84 | 23 | 17 | . | . |
| **Von der Elbe bis zur Weser** | | | | | | | | | | | | | | | | | | | | | | | | | | | | | | | | | | | | | | | | |
| Hannov. Küste (Elbe-Weser) | Oste | Elsdorf | 30 | . | . | . | . | . | . | . | . | 5.0 | 5.4 | . | 0.4 | 32.4 | 8.2 | 0.2 | . | 0.0 | 1.9 | 32.9 | 6.6 | 0.2 | 3.3 | 25.5 | | . | . | 0.8 | 38.8 | . | 5.1 | 0.1 | 166.8 | | | 17 | 12 | . | . |
| | | Selsingen | 22 | . | . | . | . | . | . | . | 2.5 | 7.9 | 3.5 | 3.6 | 23.2 | 6.5 | . | 15.4 | . | 4.0 | 24.5 | 16.0 | . | 4.1 | . | 17.8 | 6.5 | . | . | . | 25.5 | . | 3.0 | . | 164.0 | 202 | + 83 | 15 | 15 | . | . |
| | | Bremervörde | 6 | . | . | . | . | . | . | 0.0 | 2.9 | 17.6 | 0.0 | 5.3 | 18.3 | 6.5 | 1.4 | 10.6 | . | 2.5 | 18.3 | 20.7 | 0.2 | 2.6 | 0.0 | 25.9 | 6.1 | 0.2 | 0.1 | . | 26.1 | . | 2.3 | . | 167.6 | 210 | + 88 | 18 | 15 | . | . |
| | Nordsee | Steinau | 1 | . | . | . | . | . | . | 0.1 | 12.2 | 5.5 | 4.8 | 6.3 | 12.3 | 4.6 | 1.4 | 6.8 | . | 3.8 | 8.5 | 20.0 | 0.1 | 2.1 | . | 20.4 | 12.7 | 1.0 | 1.6 | 0.1 | 27.0 | . | 1.2 | . | 152.5 | 215 | + 82 | 21 | 18 | . | . |
| | | Lamstedt | 25 | . | . | . | . | . | . | . | 4.0 | 6.5 | 1.5 | 5.0 | 24.0 | 6.5 | 1.0 | 7.0 | . | 4.0 | 15.0 | 22.0 | 2.9 | 2.9 | . | 24.5 | 10.5 | 1.2 | . | 2.4 | 25.5 | . | 2.8 | . | 172.5 | 197 | + 85 | 19 | 19 | . | . |
| | | Altenbruch | 2 | . | . | . | . | . | . | 0.1 | 16.6 | 3.2 | 5.9 | 9.5 | 11.6 | 5.2 | 2.2 | 4.4 | . | 6.4 | 10.5 | 35.7 | 0.2 | 5.0 | . | 25.5 | 4.2 | 0.5 | 1.9 | 4.9 | 12.4 | . | 3.7 | . | 169.6 | 227 | + 95 | 21 | 18 | . | . |
| | | Bremerhaven | 4 | . | . | . | . | . | . | 0.0 | 6.9 | 5.0 | 2.1 | 1.7 | 13.4 | 8.0 | 1.1 | 8.4 | 0.0 | 4.5 | 26.6 | 24.7 | 1.3 | 3.6 | 0.0 | 31.6 | 6.8 | 0.5 | 1.1 | 0.9 | 28.4 | . | 1.4 | . | 178.0 | 247 | +106 | 20 | 18 | . | . |
| **Weser** | | | | | | | | | | | | | | | | | | | | | | | | | | | | | | | | | | | | | | | | |
| Werra | Kern | Hetschbach | 432 | . | . | . | 14.6 | . | . | . | 1.9 | . | . | 15.0 | 6.2 | . | 0.0 | 6.3 | 1.5 | 2.1 | 13.1 | 0.1 | 0.7 | 7.6 | 3.2 | 2.5 | 13.6 | . | . | . | 10.3 | . | . | . | 98.7 | | | 15 | 13 | . | . |
| | | Hildburghausen | 381 | . | . | . | 13.1 | . | . | 0.3 | 0.3 | . | . | 19.3 | 2.4 | . | . | 6.2 | . | 1.6 | 22.0 | 1.0 | 1.5 | 21.6 | 2.5 | . | 10.5 | 8.1 | . | . | 0.4 | 8.0 | . | . | 118.8 | 155 | + 42 | 16 | 13 | . | . |
| | Schleuse | Unterneubrunn | 460 | . | . | . | 10.7 | . | . | 0.4 | . | . | . | 17.0 | 3.1 | 0.4 | . | 9.7 | . | 3.8 | 18.0 | 1.2 | 0.7 | 10.7 | 4.3 | 17.0 | 13.3 | 11.1 | . | 0.2 | . | . | 1.3 | . | 122.9 | 129 | + 28 | 17 | 13 | . | . |
| | | Frauenwald | 745 | . | . | . | 13.5 | . | . | . | . | . | . | 16.8 | 3.7 | 2.8 | 1.5 | 5.9 | . | 3.1 | 27.1 | 7.6 | 1.8 | 7.9 | 4.1 | 27.8 | 7.3 | 0.0 | . | . | 15.9 | . | 2.6 | . | 149.4 | | | 16 | 16 | . | . |
| | | Schmiedefeld a. R. | 720 | . | . | . | 14.2 | . | . | . | 0.5 | . | . | 24.7 | 5.6 | 2.4 | 0.2 | 8.4 | 0.1 | 4.9 | 32.2 | 12.5 | 2.4 | 4.4 | 4.8 | 30.7 | 14.0 | 0.0 | . | 0.3 | 14.3 | 5.9 | 3.2 | . | 185.7 | 181 | + 83 | 20 | 16 | . | . |
| | W. | Tachbach | 355 | . | . | . | 7.6 | . | . | . | 0.5 | . | . | 26.3 | 2.2 | 0.2 | 0.0 | 9.9 | . | 0.3 | 23.8 | 3.6 | 4.2 | 6.7 | 2.2 | 6.3 | 4.2 | . | . | 0.1 | 9.0 | 0.0 | 1.9 | . | 109.0 | 145 | + 34 | 17 | 13 | . | . |
| | Insel | Suhl | 437 | . | . | . | 12.2 | . | . | . | 0.2 | . | . | 44.5 | 1.3 | 0.3 | 0.4 | 12.7 | . | 1.6 | 36.5 | 7.1 | 0.8 | 8.4 | 5.4 | 15.5 | 14.8 | 0.1 | . | 0.2 | 0.8 | 0.1 | 2.6 | . | 171.5 | 202 | + 87 | 20 | 13 | . | . |
| | | Oberschönau | 515 | . | 1.2 | . | 8.9 | . | . | . | . | 1.1 | . | 17.1 | 0.6 | 1.2 | 0.1 | 11.1 | . | 5.6 | 25.0 | 2.5 | 3.5 | 15.3 | 4.8 | 31.7 | 6.7 | . | . | 1.8 | 15.7 | . | 3.5 | . | 157.4 | 155 | + 56 | 19 | 17 | . | . |
| | Hassel bis Hörsel | Henneberg | 410 | . | . | 5.3 | 8.5 | . | . | . | 0.1 | . | . | 45.0 | 2.4 | . | . | 6.4 | . | 0.2 | 28.0 | . | 2.3 | 2.1 | . | 7.1 | 0.2 | . | . | . | 7.0 | . | 0.9 | . | 115.5 | 171 | + 48 | 14 | 10 | . | . |
| | | Meiningen | 308 | . | . | 1.3 | 10.4 | . | . | . | 0.3 | . | . | 26.0 | 2.3 | 0.2 | . | 8.0 | . | 2.2 | 21.1 | 0.8 | 0.0 | 2.5 | 2.5 | 6.7 | 3.1 | . | . | 1.7 | 4.2 | . | 2.3 | . | 95.6 | 135 | + 25 | 17 | 14 | . | . |
| | | Geba | 670 | . | . | . | 16.1 | . | . | . | 2.6 | 1.1 | . | 8.5 | 1.1 | 6.4 | . | . | . | . | 16.3 | . | 0.5 | 4.5 | 3.2 | 11.9 | 2.4 | . | . | *8.0* | | . | . | . | 82.6 | 108 | + 6 | *15* | 11 | . | . |
| | | Schmalkalden | 330 | . | 0.0 | . | 8.3 | . | . | . | 0.2 | . | . | 7.5 | 1.9 | 0.5 | 0.0 | 5.2 | . | 1.2 | 22.2 | 0.1 | 0.5 | 3.8 | 3.8 | 12.9 | 6.6 | . | . | 1.6 | 7.3 | . | 2.4 | . | 86.0 | 105 | + 4 | 17 | 13 | . | . |
| | | Roßdorf | 375 | . | 0.0 | 0.4 | 10.8 | . | . | . | 3.8 | 1.0 | . | 8.3 | 3.7 | 0.0 | . | 1.3 | . | 0.6 | 16.8 | 0.4 | 2.5 | 2.3 | 1.4 | 17.1 | 7.5 | . | . | 3.5 | 6.9 | . | 0.8 | . | 89.1 | 117 | + 13 | 18 | 14 | . | . |
| | | Brotterode | 600 | . | 3.8 | . | 4.8 | . | . | . | 8.3 | . | . | 7.8 | 0.9 | 1.3 | . | 2.1 | . | 4.0 | 12.8 | 2.5 | 1.9 | 0.9 | 5.4 | 31.2 | 9.2 | . | . | . | 12.0 | 0.1 | 3.0 | . | 112.0 | 103 | + 3 | 18 | 15 | . | . |
| | | Inselberg, Großer | 915 | . | 3.8 | . | 10.0 | . | . | . | 14.9 | . | . | 8.1 | 5.7 | 3.4 | 0.1 | 1.8 | . | 4.2 | 15.7 | 7.3 | 2.1 | 2.4 | 3.9 | 40.6 | 11.6 | 0.0 | . | 1.0 | 17.6 | 0.7 | 3.1 | 0.0 | 158.0 | 134 | + 40 | 20 | 18 | . | . |
| | | Kieselbach | 235 | . | 7.0 | . | 7.7 | . | . | . | 1.7 | 0.0 | . | 13.0 | 0.1 | 0.0 | . | 0.3 | . | 0.1 | 14.4 | 1.1 | 0.2 | 3.1 | 1.5 | 20.6 | 3.2 | . | . | 0.0 | 1.7 | . | 1.0 | . | 76.7 | | | 16 | 12 | . | . |
| | | Vacha | 240 | . | 5.4 | . | 11.0 | . | . | . | 1.5 | . | . | 10.4 | 0.2 | . | . | 0.7 | . | 0.3 | 14.5 | 1.1 | 0.3 | 6.2 | 1.3 | 22.7 | 4.6 | . | . | . | 3.0 | . | 2.0 | . | 85.2 | 110 | + 8 | 16 | 12 | . | . |
| | | Hilders | 450 | . | 0.9 | 1.7 | 21.9 | . | . | 0.0 | 8.1 | 0.2 | . | 8.2 | 1.1 | 3.9 | 0.2 | 3.9 | 2.2 | 1.6 | 14.7 | 0.4 | 1.5 | 9.4 | 1.6 | 24.4 | 5.7 | 0.5 | . | 2.5 | 4.5 | 1.4 | . | . | 120.5 | 132 | + 29 | 23 | 18 | . | . |
| | | Rasdorf | 320 | . | 0.1 | 0.8 | 0.7 | . | . | . | 0.9 | . | . | 6.1 | 1.0 | 0.1 | . | 2.6 | 2.6 | . | 15.0 | 3.0 | 1.7 | 10.0 | 15.0 | 13.0 | 0.3 | . | . | 4.6 | 7.3 | . | 3.2 | . | 88.0 | 116 | + 12 | 19 | 13 | . | . |
| | | Marksuhl | 246 | 4.8 | . | . | 6.0 | . | . | 0.0 | 2.2 | . | . | 18.0 | 1.0 | . | 1.0 | 1.3 | . | 1.7 | 10.6 | 1.7 | 1.7 | 4.5 | 1.5 | 21.1 | 1.6 | . | . | . | 1.1 | . | 1.3 | . | 81.1 | | | 17 | 17 | . | . |
| | | Frauenborn | 295 | . | 2.5 | . | 2.8 | . | . | 1.5 | 1.9 | 0.5 | . | 9.2 | 4.5 | 0.4 | . | 1.1 | . | 1.2 | 10.8 | 2.7 | 1.1 | 4.9 | 6.1 | 20.5 | 6.4 | . | . | 2.6 | 0.5 | . | 1.7 | . | 82.9 | | | 20 | 17 | . | . |
| | Hörsel | Tabarz | 393 | . | 2.7 | . | 8.4 | . | . | . | 2.7 | . | . | 7.5 | 0.7 | 0.3 | 0.1 | 0.3 | . | 0.1 | 10.2 | 4.4 | . | 12.2 | 0.6 | 30.4 | 8.3 | . | . | . | 4.5 | 0.0 | 0.2 | . | 93.6 | 99 | − 1 | 17 | 10 | . | . |
| | | Gotha (Flugh.) | 300 | . | 2.0 | . | 6.2 | . | . | 0.0 | 1.5 | 0.3 | . | 12.9 | 0.3 | 0.0 | 0.3 | 0.3 | 0.9 | 0.5 | 7.4 | 4.8 | 1.3 | 0.7 | 0.1 | 10.8 | 4.5 | . | . | 1.4 | 4.0 | . | 0.9 | . | 61.1 | 81 | − 14 | 20 | 11 | . | . |
| | | Großenbehringen | 281 | . | 0.8 | . | 4.3 | . | . | . | 3.4 | 1.2 | . | 11.5 | 0.6 | 1.0 | . | 0.4 | 1.2 | 0.8 | 12.2 | 0.8 | 0.3 | 6.4 | 0.9 | 13.5 | 6.8 | . | . | 1.2 | 10.6 | . | 1.9 | . | 79.8 | 113 | + 9 | 20 | 13 | . | . |
| | | Eisenach | 222 | . | 0.3 | . | 7.1 | . | . | 0.0 | 2.2 | 0.5 | . | 15.8 | 1.4 | 0.3 | 0.0 | 1.1 | 0.5 | 1.8 | 9.2 | 2.1 | 3.8 | 3.6 | 2.0 | 20.5 | 4.2 | . | . | 0.8 | 8.6 | . | 2.9 | . | 91.4 | 118 | + 14 | 20 | 16 | . | . |
| | Hörsel bis Vereinigung | Eschwege (Stadt) | 170 | . | 2.0 | . | 1.2 | . | . | 1.0 | 0.5 | . | . | 23.3 | 2.0 | 0.6 | . | 2.0 | 0.1 | 0.8 | 17.3 | 1.4 | 0.1 | 13.2 | 3.9 | 24.4 | 2.1 | . | 2.0 | 0.6 | 10.2 | . | 0.4 | . | 109.1 | 135 | + 28 | 21 | 14 | . | . |
| | | Wichmannshausen | 203 | . | 4.1 | . | 1.8 | . | . | 0.9 | 0.0 | . | . | 1.8 | 1.4 | 1.7 | . | 1.9 | 0.0 | 0.8 | 5.6 | 1.8 | 0.3 | 4.6 | 4.1 | 24.5 | 4.1 | . | 4.1 | . | 5.9 | . | 1.6 | . | 71.0 | | | 18 | 15 | . | . |
| | | Nonnenholz | 305 | . | 2.6 | . | . | . | . | 8.4 | 2.4 | 7.4 | . | 4-5 | | 1.0 | . | 0.5 | . | 2.3 | 5.0 | 1.5 | 0.5 | 6.8 | 4.0 | 40.0 | 9.6 | . | . | . | 17.2 | . | 3.2 | . | 116.9 | | | 18 | 16 | . | . |
| | | Witzenhausen | 136 | . | 2.7 | . | . | . | . | 4.5 | 3.3 | . | . | 3.0 | 0.4 | 2.2 | . | . | . | 1.0 | 2.9 | 0.8 | . | . | 2.7 | 32.3 | 6.0 | . | . | . | 12.9 | . | 3.3 | . | 81.1 | 107 | + 5 | 14 | 12 | . | . |
| | | Hannov.-Münden | 125 | . | 3.2 | . | . | . | . | 9.4 | | 5.6 | . | 0.8 | 0.7 | 1.8 | . | 2.0 | 0.4 | 0.9 | 10.9 | 0.7 | 0.5 | 7.1 | 4.6 | 28.2 | 7.5 | . | 2.5 | . | 19.8 | . | 3.8 | . | 110.4 | 128 | + 24 | 20 | 14 | . | . |
| Fulda | Quelle bis Schlitz | Poppenhausen | 460 | . | 0.0 | 1.3 | 26.1 | . | . | 0.0 | 3.8 | 0.0 | . | 13.3 | 5.2 | 0.7 | . | 5.2 | 3.6 | 3.5 | 18.5 | 1.1 | 4.6 | 26.1 | 3.9 | 10.3 | 5.4 | . | . | 2.8 | 9.1 | 0.0 | 2.0 | . | 146.5 | | | 19 | 18 | . | . |
| | | Ried | 346 | . | . | 4.5 | 24.2 | . | . | 0.0 | 3.8 | 0.0 | . | 36.4 | 3.8 | . | . | 3.0 | 0.8 | 1.5 | 12.4 | 1.1 | 7.2 | 13.3 | 2.0 | 8.5 | 4.4 | . | . | 3.5 | 6.2 | . | 1.1 | . | 137.7 | 173 | + 58 | 18 | 17 | . | . |
| | | Oberkalbach | 390 | . | . | 5.6 | 17.8 | . | . | . | 0.0 | . | . | 38.4 | 5.3 | . | . | 4.8 | . | 3.8 | 12.8 | 1.9 | 7.2 | 5.1 | 4.6 | 16.4 | 5.8 | . | . | . | 6.6 | . | 1.2 | . | 137.3 | | | 15 | 15 | . | . |
| | | Reinhards | 295 | . | 3.2 | 2.3 | 12.5 | . | . | . | 0.4 | . | . | 4.6 | 2.0 | . | . | 1.4 | . | 0.2 | 20.0 | 1.4 | 3.0 | 4.2 | 3.2 | 13.0 | 3.8 | . | . | 4.0 | 6.0 | . | 0.3 | . | 85.5 | | | 18 | 15 | . | . |
| | | Grebenhain | 435 | . | . | 5.3 | 11.5 | . | 3.6 | 3.8 | 2.0 | 0.0 | . | 3.9 | 6.2 | 0.0 | 3.5 | . | . | 3.8 | 19.6 | 7.8 | 11.2 | 3.4 | 2.5 | 37.6 | 7.2 | . | . | 0.3 | 13.1 | . | 1.2 | . | 147.5 | 156 | + 53 | 19 | 18 | . | . |

| Flußgebiet | | Ort | Seehöhe m | 1 | 2 | 3 | 4 | 5 | 6 | 7 | 8 | 9 | 10 | 11 | 12 | 13 | 14 | 15 | 16 | 17 | 18 | 19 | 20 | 21 | 22 | 23 | 24 | 25 | 26 | 27 | 28 | 29 | 30 | 31 | Monatssumme mm | Monatssumme % der Norm. | Abweichung v. d. Norm. | Zahl der Tage mit Niederschl. ≧0.1 | Niederschl. ≧1.0 | * ≧0.1 | ⊠ |
|---|---|---|---|---|---|---|---|---|---|---|---|---|---|---|---|---|---|---|---|---|---|---|---|---|---|---|---|---|---|---|---|---|---|---|---|---|---|---|---|---|
| Fulda | Schlitz | Kleinlüder | 270 | . | 1.0 | 8.3 | 16.2 | 1.4 | . | 3.5 | 2.2 | . | 0.7 | 6.7 | 3.1 | 0.1 | 1.1 | 0.1 | . | 0.3 | 13.8 | 2.7 | 2.9 | 7.6 | 2.4 | 15.7 | 5.0 | . | . | 4.2 | . | . | 0.6 | . | 93.6 | 136 | + 25 | 22 | 17 | . | . |
| | | Salzschlirf | 250 | . | 0.0 | 5.7 | 11.7 | . | 2.8 | . | 3.3 | . | . | 9.5 | 0.1 | . | . | 2.1 | . | 2.2 | 21.8 | 1.0 | 0.3 | 4.2 | 2.2 | 12.3 | 2.5 | . | . | . | 6.2 | . | 0.3 | . | 88.2 | 140 | + 25 | 17 | 17 | . | . |
| | Schlitz bis Eder | Solms | 216 | . | 1.1 | 4.9 | 13.3 | . | . | 1.9 | . | 1.3 | . | . | 0.7 | . | . | 2.5 | 1.0 | 0.4 | 13.6 | 1.0 | 0.5 | 5.6 | 2.0 | 20.1 | 5.2 | . | . | . | 2.1 | . | 1.1 | . | 78.3 | | | 18 | 15 | . | . |
| | | Hersfeld, Bad | 203 | . | 4.1 | 0.4 | 11.7 | . | . | 4.9 | 0.5 | . | . | 4.7 | 0.0 | 0.4 | . | 2.5 | 2.7 | 0.8 | 9.8 | 4.2 | 0.4 | 4.9 | 3.8 | 24.5 | 3.1 | . | . | . | 2.9 | . | 1.0 | . | 87.3 | 107 | + 6 | 19 | 13 | . | . |
| | | Dietershausen | 420 | . | 0.1 | 1.4 | 18.3 | . | . | . | 3.8 | . | . | 33.0 | 3.0 | . | . | 4.6 | 0.0 | 2.5 | 15.0 | 0.9 | 6.6 | 26.3 | 2.1 | 8.4 | 5.1 | . | . | 6.0 | 6.5 | . | 1.2 | . | 144.8 | 167 | + 58 | 18 | 16 | . | . |
| | | Marbach, Kr. Fulda | 308 | . | 1.8 | 0.2 | 12.1 | . | . | 0.0 | 4.2 | . | . | 11.0 | 4.5 | 0.0 | 0.0 | 1.7 | 3.1 | 1.2 | 17.7 | 1.9 | 1.6 | 4.0 | 2.0 | 14.8 | 6.0 | 0.1 | . | 4.8 | 3.5 | . | 0.7 | . | 96.9 | 131 | + 23 | 20 | 17 | . | . |
| | | Hünfeld | 260 | . | 1.8 | 0.3 | 15.4 | . | . | 1.7 | 0.9 | . | . | 13.3 | 1.3 | 0.1 | . | 1.4 | 3.8 | 0.8 | 16.3 | 1.7 | 1.3 | 17.4 | 1.7 | 15.1 | 3.8 | 0.1 | . | 7.3 | 7.1 | 0.4 | 0.5 | . | 113.5 | 150 | + 38 | 23 | 16 | . | . |
| | | Friedewald | 385 | . | 5.3 | . | 10.1 | . | 0.3 | 0.1 | 0.2 | 0.0 | . | 7.2 | 0.7 | 1.3 | . | 2.6 | 1.1 | . | 2.9 | 5.3 | 3.8 | 12.7 | 7.3 | 17.0 | 3.4 | 1.7 | . | . | 3.2 | 0.6 | 1.3 | . | 88.1 | 105 | + 4 | 21 | 16 | . | . |
| | | Seifertshausen | 280 | . | 2.7 | . | 0.2 | . | 3.1 | . | 0.0 | 1.1 | . | 1.2 | 0.4 | 0.6 | . | 3.7 | . | 4.6 | 8.2 | 1.4 | 2.7 | 8.9 | 5.0 | 19.3 | . | . | . | 7.5 | 4.9 | 6.2 | 3.1 | . | 84.2 | 106 | + 5 | 19 | 16 | . | . |
| | | Rengshausen | 300 | . | 5.1 | . | 7.9 | . | . | 0.6 | 1.2 | . | . | 2.0 | . | 0.0 | . | 4.0 | 1.1 | 0.5 | 4.1 | 1.2 | 2.3 | 6.9 | 4.8 | 16.1 | 1.2 | 1.4 | 0.6 | 5.9 | 5.4 | . | 2.6 | . | 74.9 | 90 | − 8 | 20 | 17 | . | . |
| | | Melsungen (Kesselberg) | 190 | . | 6.0 | . | 2.5 | . | . | 3.3 | 2.0 | . | . | 2.2 | 0.2 | . | . | 2.0 | 1.5 | 0.9 | 10.8 | 1.6 | 0.4 | 14.5 | 3.3 | 20.7 | 0.7 | . | 2.7 | . | 7.2 | . | 2.7 | . | 85.2 | 113 | + 10 | 19 | 15 | . | . |
| | Eder | Erndtebrück | 495 | . | 11.4 | . | 1.3 | . | 0.3 | . | 6.4 | 2.7 | . | 8.1 | 7.0 | 9.5 | . | 6.5 | 0.2 | 6.8 | 9.4 | 12.2 | 5.7 | 5.7 | 7.2 | 28.7 | 15.5 | 0.2 | . | . | 17.7 | . | 4.7 | . | 167.2 | 165 | + 66 | 21 | 18 | . | . |
| | | Girkhausen | 497 | . | 8.6 | . | 2.2 | . | 0.7 | 1.9 | 5.0 | 0.0 | . | 13.2 | 6.5 | 6.6 | 0.7 | 2.8 | 3.0 | 4.3 | 11.9 | 3.6 | 14.8 | 15.9 | 9.7 | 7.6 | 10.3 | 6.5 | 3.4 | 0.9 | 4.8 | . | 2.8 | . | 147.7 | 145 | + 46 | 24 | 21 | . | . |
| | | Berleburg | 446 | . | 7.5 | . | . | . | 0.7 | . | 13.5 | 1.9 | . | 7.2 | 7.7 | 3.5 | . | 3.0 | . | 3.1 | 10.0 | 6.0 | 10.9 | 9.1 | 9.5 | 16.9 | 10.4 | . | . | . | 14.8 | . | 4.2 | . | 139.9 | 137 | + 38 | 18 | 17 | . | . |
| | | Wunderthausen | 552 | . | 5.2 | . | . | . | . | 2.7 | 3.4 | 1.5 | . | 7.6 | 6.2 | 4.8 | . | 2.8 | . | 9.1 | 8.2 | 7.8 | 7.4 | 11.3 | 4.1 | 20.0 | 8.6 | 0.2 | 7.8 | 1.8 | 2.3 | 0.4 | 12.6 | . | 135.8 | 143 | + 41 | 22 | 20 | . | . |
| | | Osterfeld | 383 | . | 7.5 | . | . | . | . | . | . | 3.0 | . | 13.5 | 4.5 | 1.1 | . | 1.2 | . | 4.1 | 13.2 | 12.1 | 14.2 | 3.1 | 6.0 | 15.5 | 3.6 | . | 0.7 | 0.3 | 8.5 | . | *6.0* | . | 118.1 | 144 | + 36 | 17 | 15 | . | . |
| | | Winterberg | 670 | . | 5.3 | . | 2.1 | . | 0.8 | 1.5 | 3.5 | 2.2 | . | 6.3 | 18.1 | 11.2 | 0.2 | 1.9 | 0.6 | 3.9 | 10.9 | 6.8 | 14.3 | 14.5 | 5.1 | 29.5 | 18.0 | 0.3 | . | . | 18.7 | 0.5 | 4.0 | 0.1 | 180.3 | 175 | + 77 | 25 | 19 | . | . |
| | | Hallenberg | 400 | . | 5.2 | . | 0.5 | . | . | 0.2 | 3.0 | 0.1 | . | 7.0 | 5.3 | 1.6 | . | 0.6 | 0.4 | 6.8 | 6.6 | 5.2 | 12.1 | 9.1 | 3.6 | 14.2 | 4.3 | 0.1 | . | . | 9.8 | 0.2 | 1.8 | . | 97.7 | 123 | + 18 | 22 | 15 | . | . |
| | | Rhena | 440 | . | 4.1 | . | 1.0 | . | . | 0.8 | 3.4 | 11.5 | . | 10.1 | 5.8 | 1.0 | . | . | . | 2.5 | 7.8 | 3.8 | 26.6 | 4.9 | 5.0 | 18.5 | 3.6 | . | . | . | 14.0 | . | 2.4 | . | 126.8 | 153 | + 44 | 18 | 17 | . | . |
| | | Fürstenberg | 415 | . | 6.0 | . | . | . | . | . | 14.8 | 0.5 | . | 6.0 | 1.0 | 0.6 | . | 0.8 | . | 3.2 | 10.3 | 2.0 | 8.2 | 4.1 | 5.8 | 7.9 | 2.9 | 0.1 | . | . | 5.1 | . | 0.9 | . | 80.2 | 104 | + 3 | 18 | 13 | . | . |
| | | Frankenau | 420 | . | 4.7 | . | 0.8 | . | . | 0.2 | 3.7 | 1.1 | . | 2.5 | 0.4 | 0.0 | . | 2.1 | 0.0 | 2.0 | 18.1 | 1.9 | 12.1 | 5.6 | 6.4 | 11.4 | 1.1 | 0.8 | 4.6 | . | 20.3 | . | 1.6 | . | 101.4 | 140 | + 29 | 20 | 16 | . | . |
| | | Korbach | 380 | . | 4.5 | . | 0.0 | . | . | 0.7 | 4.9 | 6.2 | . | 8.0 | 1.7 | 1.0 | . | 0.1 | 0.9 | 1.2 | 6.2 | 0.8 | 7.0 | 4.0 | 4.2 | 11.9 | 1.7 | . | . | . | 10.1 | . | 1.6 | . | 76.7 | 108 | + 6 | 19 | 15 | . | . |
| | | Alraft | 293 | . | 4.1 | . | . | . | . | . | 8.3 | 0.3 | . | . | 2.7 | 0.3 | . | 1.1 | 0.0 | . | 13.7 | 0.6 | 9.4 | 11.1 | 9.2 | 6.4 | 0.9 | . | . | . | 9.8 | . | 1.1 | . | 79.0 | 108 | + 6 | 15 | 11 | . | . |
| | | Edersee | 220 | . | 4.2 | . | . | . | . | 0.1 | 6.2 | 0.4 | . | 1.5 | 0.4 | . | . | 0.7 | . | 0.5 | 7.9 | 0.9 | 5.4 | 9.7 | 3.2 | 5.8 | 2.7 | . | . | . | 14.1 | . | 1.4 | . | 65.1 | | | 17 | 11 | . | . |
| | | Elberberg | 320 | . | 3.6 | . | . | . | . | 2.6 | 7.1 | 0.4 | . | . | . | . | . | 0.9 | 1.8 | 1.2 | 7.3 | 1.6 | 3.5 | 4.6 | 3.6 | 9.8 | 3.3 | . | . | . | 11.0 | . | 1.1 | . | 63.4 | 102 | + 1 | 16 | 14 | . | . |
| | | Fritzlar-Auerwarte | 172 | . | 3.8 | . | 2.7 | . | . | 0.0 | 1.0 | 0.0 | . | 1.6 | 0.0 | 0.0 | 0.0 | 2.2 | 0.0 | 0.0 | 19.0 | 0.6 | 6.0 | 1.9 | 4.0 | 7.0 | 2.1 | 0.0 | 2.4 | . | 8.1 | . | 1.5 | . | 63.9 | 82 | − 14 | 15 | 14 | . | . |
| | Eder, Schwalm | Meiches | 466 | . | 11.2 | . | 8.4 | . | . | 1.7 | 1.9 | 0.0 | . | 6.5 | 0.6 | . | . | 2.5 | 0.6 | 0.8 | 16.9 | 2.3 | 3.7 | 2.7 | 2.1 | 17.6 | 6.7 | . | . | . | 6.8 | . | 2.0 | . | 95.0 | 100 | 0 | 18 | 15 | . | . |
| | | Alsfeld | 271 | . | 4.6 | 1.0 | 11.8 | . | . | 3.6 | 1.3 | . | . | 4.5 | . | . | . | 2.3 | . | 0.5 | 12.2 | 2.3 | 2.2 | 6.8 | 2.2 | 14.6 | 5.8 | . | . | 1.8 | 2.3 | . | 1.3 | . | 81.1 | 103 | + 2 | 18 | 17 | . | . |
| | | Holzburg | 267 | . | . | . | 4.8 | . | 3.1 | 1.8 | 1.7 | 1.6 | . | 2.9 | . | . | . | 2.2 | . | 0.4 | 5.5 | 3.7 | 1.6 | 6.1 | 0.8 | 15.7 | 2.0 | . | . | . | 1.1 | . | 0.8 | . | 55.8 | 71 | − 23 | 17 | 14 | . | . |
| | | Seigertshausen | 353 | . | 3.3 | 1.6 | 8.2 | . | . | 4.4 | 1.7 | 0.0 | . | 2.5 | . | 0.0 | . | 4.6 | 0.1 | 3.4 | 3.3 | 2.8 | 1.7 | 15.2 | 8.2 | . | 0.0 | . | 0.0 | 2.1 | 1.8 | . | 1.0 | . | 65.9 | | | 17 | 16 | . | . |
| | | Treysa | 210 | . | 2.5 | 0.0 | 6.2 | . | . | 5.6 | 2.3 | . | . | 2.9 | 0.3 | 0.0 | . | 1.7 | . | 0.5 | 5.3 | 4.9 | 3.5 | 5.3 | 2.3 | 18.9 | 1.6 | 0.4 | 5.5 | . | 3.8 | . | 0.7 | . | 74.2 | | | 19 | 15 | . | . |
| | | Armsfeld | 375 | . | 4.0 | 0.1 | 2.1 | . | . | 0.1 | 3.9 | 2.8 | . | 3.2 | . | 0.0 | . | 3.3 | . | 3.4 | 17.3 | 3.3 | 3.3 | 4.9 | 3.5 | 14.0 | . | . | . | 0.9 | 13.6 | . | 2.1 | . | 85.8 | 112 | + 9 | 18 | 15 | . | . |
| | | Frielendorf | 245 | . | 3.8 | . | 8.0 | . | . | 3.1 | 5.9 | . | . | 1.4 | 0.2 | . | . | 3.0 | . | 0.8 | 11.7 | 4.1 | 3.5 | 5.8 | 3.1 | 14.3 | 0.7 | 0.3 | 1.5 | . | 2.9 | . | 0.7 | . | 74.8 | 99 | − 1 | 19 | 14 | . | . |
| | Eder bis Vereinigg. | Wilhelmshöhe | 523 | . | 5.4 | . | 0.0 | . | . | 4.9 | 9.5 | 4.0 | 0.1 | 3.9 | 0.3 | 0.4 | 0.1 | 0.9 | 1.4 | 0.3 | 15.2 | 0.5 | 4.3 | 11.5 | 4.3 | 18.3 | 2.1 | 0.1 | 0.0 | . | 18.2 | . | 3.4 | . | 109.1 | 128 | + 24 | 21 | 14 | . | . |
| | | Kassel-Waldau | 148 | . | 0.0 | . | 0.0 | . | . | 10.6 | 11.2 | 4.6 | . | 1.7 | 0.0 | 0.0 | . | 0.0 | 0.8 | 0.6 | 5.2 | 0.4 | 0.7 | 21.0 | 4.6 | 25.0 | 3.4 | . | 0.2 | . | 10.6 | 0.0 | 1.0 | . | 101.6 | 138 | + 28 | 16 | 11 | . | . |
| | | Steinberghaus | 445 | Tabelle nicht mehr vorhanden | | | | | | | | | | | | | | | | | | | | | | | | | | | | | | *125.0* | | | | | | |
| | | Mönchehof | 241 | . | 4.2 | . | . | . | . | 3.6 | 1.3 | 4.5 | . | 10.4 | 0.2 | 0.3 | . | 1.1 | 0.5 | 0.1 | 8.6 | 0.1 | 0.7 | 27.7 | 4.5 | 23.5 | 4.6 | . | 9.4 | . | 12.1 | . | 3.5 | . | 120.9 | 151 | + 41 | 20 | 14 | . | . |
| Vereinigung bis Aller | Weser | Vaake | 118 | . | 3.9 | . | . | . | . | 2.4 | 4.2 | 2.1 | . | 1.9 | 2.4 | 0.4 | . | 1.4 | 1.0 | . | 8.0 | 0.2 | 0.7 | 6.9 | 5.2 | 27.2 | 10.9 | . | 11.1 | . | 21.4 | . | 5.3 | . | 116.6 | | | 19 | 16 | . | . |
| | | Torfhaus i. Soll. | 491 | . | 1.2 | . | . | . | . | 2.4 | 1.9 | 1.6 | . | 13.5 | 4.4 | 23.8 | 0.6 | 3.0 | 0.5 | 1.1 | 39.6 | 4.1 | 0.6 | 2.4 | 7.0 | 37.3 | 17.2 | 0.1 | . | . | 22.5 | . | 9.3 | 0.1 | 194.2 | | | 22 | 17 | . | . |
| | | Uslar | 170 | . | 0.3 | . | . | . | . | . | 9.1 | 2.0 | . | 0.5 | . | 6.0 | 0.2 | 5.2 | 1.8 | 1.1 | 15.6 | 2.6 | 1.1 | 1.2 | 2.5 | 32.1 | 11.5 | 0.3 | . | . | 13.0 | . | 3.9 | . | 110.0 | | | 19 | 15 | . | . |
| | Diemel | Giebringhausen | 415 | . | 7.0 | . | 1.5 | . | . | 2.3 | 1.8 | 2.5 | . | 10.7 | 9.1 | 5.8 | 0.5 | 2.4 | 0.2 | 1.8 | 9.5 | 1.0 | 7.1 | 7.6 | 3.2 | 24.2 | 6.5 | . | . | . | 14.4 | . | 4.9 | . | 124.0 | | | 21 | 19 | . | . |
| | | Beringhausen | 315 | . | 8.5 | . | . | . | . | 3.2 | 4.6 | 6.4 | . | 8.2 | 9.8 | 6.3 | . | 0.6 | 0.4 | 2.3 | 10.4 | 8.3 | 3.7 | 5.6 | 8.5 | 19.9 | 4.5 | . | . | . | 20.7 | . | 7.5 | . | 139.4 | 153 | + 48 | 19 | 17 | . | . |
| | | Mengeringhausen | 287 | . | 7.0 | . | . | . | . | 1.0 | 2.2 | 5.4 | . | 8.4 | 4.0 | 1.5 | . | 1.8 | 0.4 | 0.7 | 10.0 | 0.2 | 5.8 | 15.6 | 6.0 | 31.6 | 2.9 | . | . | . | 10.2 | . | 4.8 | . | 119.5 | 152 | + 41 | 19 | 16 | . | . |
| | | Warburg | 204 | . | 4.1 | . | . | . | . | 3.7 | 8.8 | 1.2 | 0.1 | 5.9 | 0.4 | 1.1 | . | 2.3 | 0.4 | . | 7.6 | 0.5 | 14.4 | 1.6 | 4.2 | 18.7 | 7.7 | . | . | . | 10.1 | . | 5.2 | . | 98.0 | 123 | + 18 | 19 | 15 | . | . |
| | | Escheberg | 270 | . | 5.9 | . | . | . | . | 1.9 | 4.2 | 2.6 | . | 1.0 | 1.1 | 0.3 | . | 1.2 | 1.2 | 0.6 | 13.0 | 0.3 | 0.3 | 3.1 | 4.5 | 22.2 | 3.8 | . | . | . | 9.6 | 0.1 | 4.0 | . | 80.9 | 92 | − 7 | 20 | 15 | . | . |
| | | Grebenstein | 190 | . | 5.8 | . | . | . | . | 5.0 | 7.8 | 1.8 | . | 3.0 | 1.4 | . | . | . | . | . | 10.5 | . | 4.0 | 18.0 | 4.8 | 18.5 | 6.8 | . | . | 0.7 | 20.4 | . | 4.1 | . | 112.6 | 141 | + 33 | 15 | 14 | . | . |
| | | Langenthal | 265 | . | 1.1 | . | . | . | . | 1.2 | 5.5 | 2.6 | . | 10.5 | 4.3 | 1.9 | . | 4.9 | 2.0 | 0.6 | 11.4 | 1.9 | 1.2 | 8.6 | 6.1 | 33.1 | 7.9 | . | . | . | 14.0 | . | 7.2 | . | 126.0 | 137 | + 34 | 19 | 18 | . | . |
| | Nethe | Borlinghausen | 260 | . | 3.2 | . | . | . | . | 3.1 | 4.1 | 3.5 | . | 22.0 | 9.0 | 12.2 | 0.2 | 2.7 | 2.2 | 0.9 | 8.5 | 0.3 | 7.6 | 4.6 | 2.5 | 26.7 | 11.7 | . | . | . | 17.5 | . | 8.0 | . | 150.5 | 178 | + 66 | 20 | 17 | . | . |
| | | Driburg, Bad I | 230 | . | 2.1 | . | . | . | . | 6.7 | 17.4 | 4.9 | . | 2.5 | 22.1 | 28.5 | . | 2.3 | 5.5 | 2.2 | 19.3 | 2.0 | 4.5 | 3.2 | 4.2 | 53.4 | 19.7 | . | . | . | 15.4 | . | 8.2 | . | 224.1 | 224 | +124 | 19 | 19 | . | . |
| | | Brakel | 163 | . | 0.5 | . | . | . | . | 2.7 | 4.2 | 5.8 | . | 9.6 | 11.3 | 6.9 | . | 3.1 | 0.6 | . | 5.4 | 7.0 | 3.9 | 7.2 | 6.7 | 17.4 | 15.2 | . | . | . | 13.3 | . | 6.2 | . | 127.0 | 161 | + 48 | 18 | 16 | . | . |
| | Weser | Holzminden | 186 | 0.8 | 2.1 | . | . | . | . | 7.5 | 6.5 | 1.8 | . | 10.3 | 6.9 | 10.1 | 0.3 | 5.1 | 0.4 | . | 22.2 | 9.8 | 4.2 | 5.1 | 1.4 | 29.4 | 11.9 | . | . | 0.2 | 12.4 | . | 10.8 | . | 159.2 | | | 21 | 17 | . | . |
| | | Stadtoldendorf | 228 | . | 1.4 | . | . | . | . | 3.6 | 6.3 | 5.2 | . | 8.6 | 7.9 | 22.4 | 0.2 | 0.4 | 4.2 | 1.2 | 17.1 | 4.7 | | 4.9 | 4.8 | 30.4 | 9.9 | . | . | . | 10.2 | . | 14.1 | . | 157.5 | 170 | + 65 | 20 | 18 | . | . |
| | | Ottenstein | 300 | . | 1.1 | . | . | . | . | 2.8 | 2.1 | 4.8 | . | 4.1 | 19.5 | 16.3 | . | 4.2 | 3.8 | . | 20.0 | . | 3.4 | 6.7 | 2.8 | 29.0 | 0.5 | . | . | . | 14.2 | . | 10.5 | . | 145.8 | 147 | + 47 | 17 | 16 | . | . |

| Flußgebiet | | Ort | Seehöhe m | 1 | 2 | 3 | 4 | 5 | 6 | 7 | 8 | 9 | 10 | 11 | 12 | 13 | 14 | 15 | 16 | 17 | 18 | 19 | 20 | 21 | 22 | 23 | 24 | 25 | 26 | 27 | 28 | 29 | 30 | 31 | Monatssumme mm | Monatssumme % der Norm. | Abweichung v. d. Norm. | Zahl der Tage mit Niederschl. ≥0.1 | Niederschl. ≥1.0 | * ≥0.1 | * |
|---|---|---|---|---|---|---|---|---|---|---|---|---|---|---|---|---|---|---|---|---|---|---|---|---|---|---|---|---|---|---|---|---|---|---|---|---|---|---|---|---|
| Vereinigung bis Aller | Emmer | Veldrom | 350 | . | 1.1 | . | . | . | . | 12.2 | 2.3 | 0.5 | . | 0.9 | 11.7 | 22.6 | . | 3.3 | 3.8 | 2.4 | 5.8 | 1.6 | 0.4 | 1.8 | 4.3 | 22.8 | 15.6 | . | . | . | 9.9 | . | 5.2 | . | 118.2 | 109 | + 10 | 19 | 16 | . | . |
| | | Nassengrund | 192 | . | 1.0 | . | . | . | . | 3.5 | 2.5 | 1.0 | . | 1.2 | 16.5 | 18.7 | 1.8 | 6.4 | 2.7 | 1.8 | 12.0 | 0.9 | 2.0 | 6.1 | 7.8 | 23.6 | 13.5 | . | . | . | 10.5 | . | 13.0 | . | 146.5 | 163 | + 57 | 20 | 19 | . | . |
| | | Großenberg | 328 | . | . | . | . | . | . | 0.2 | 14.8 | . | . | 3.4 | 21.6 | 19.1 | . | 5.8 | 1.4 | 2.2 | 10.1 | 0.7 | 5.3 | 10.2 | 6.8 | 32.9 | 9.8 | . | . | . | 14.6 | . | 13.7 | . | 172.6 | | | 17 | 15 | . | . |
| | Weser | Klein-Süntel | 165 | 1.1 | 8.8 | . | . | . | . | 1.0 | 25.2 | 0.8 | 0.4 | 10.9 | 25.2 | 35.4 | 0.4 | 6.4 | 0.3 | 1.3 | 12.4 | . | . | 15.8 | 2.6 | 20.2 | 18.8 | . | . | . | 10.4 | . | 11.2 | . | 208.6 | | | 20 | 16 | . | . |
| | | Hameln | 85 | 0.5 | 3.1 | . | . | . | . | 1.9 | 16.3 | 0.2 | 0.0 | 3.1 | 20.2 | 13.7 | . | 4.7 | 0.6 | 0.5 | 22.5 | 0.4 | 4.1 | 11.0 | 3.6 | 16.0 | 8.6 | . | . | . | 10.4 | . | 8.5 | 0.0 | 149.9 | 176 | + 65 | 20 | 15 | . | . |
| | | Meierberg | 253 | . | 3.8 | . | . | . | . | 6.7 | 2.0 | 1.4 | 0.2 | 0.2 | 14.9 | 17.5 | . | 4.9 | 1.4 | 1.8 | 5.6 | . | 0.5 | 7.9 | 8.2 | 17.2 | 14.4 | . | . | . | 19.1 | . | 7.9 | . | 135.6 | | | 19 | 16 | . | . |
| | | Rinteln (Stadt) | 56 | 5.1 | 8.1 | . | . | . | . | 4.5 | 2.1 | 10.9 | 0.6 | . | 5.3 | 10.0 | 0.5 | 6.9 | 3.0 | 0.6 | 4.0 | 2.5 | 0.4 | 12.8 | 1.9 | 9.5 | 10.3 | . | . | . | 29.0 | . | 10.0 | 0.1 | 138.1 | 173 | + 58 | 22 | 17 | . | . |
| | Werre | Detmold | 178 | 0.1 | 1.0 | . | . | . | . | 3.8 | 7.1 | 0.9 | 0.9 | 0.1 | 12.5 | 6.0 | 0.1 | 2.6 | 0.6 | 1.4 | 12.8 | 0.3 | 0.7 | 0.8 | 5.2 | 25.5 | 20.9 | 0.0 | . | . | 16.3 | . | 11.4 | . | 131.0 | 136 | + 35 | 22 | 13 | . | . |
| | | Herford (Ortsickerstr.) | 77 | 1.6 | 6.6 | . | . | . | . | 3.7 | 2.2 | 3.1 | 1.4 | 2.0 | 14.9 | 7.7 | 0.4 | 4.8 | 3.8 | 0.4 | 4.2 | 5.1 | 1.4 | 6.4 | 4.4 | 16.4 | 14.0 | . | . | . | 16.9 | . | 9.8 | . | 131.2 | 164 | + 51 | 22 | 20 | . | . |
| | | Bielefeld, Senne I | 142 | 0.6 | 1.2 | . | . | . | . | 11.1 | 10.1 | 1.8 | 0.3 | 1.2 | 10.5 | 13.7 | 0.1 | 10.7 | 0.4 | 2.0 | 3.7 | 5.5 | 2.5 | 4.6 | 4.2 | 34.2 | 25.4 | 0.2 | . | . | 31.1 | . | 2.3 | . | 177.4 | 190 | + 84 | 23 | 18 | . | . |
| | Else | Melle | 79 | 0.7 | 10.0 | . | . | . | . | 0.6 | 5.6 | 2.1 | 0.3 | 3.5 | 21.5 | 7.3 | . | 8.4 | 2.2 | 1.7 | 5.3 | 16.0 | 3.8 | 6.3 | 1.4 | 17.5 | | . | . | . | 33.5 | . | 10.7 | . | 158.4 | 198 | + 78 | 21 | 18 | . | . |
| | | Volmerdingsen | 160 | 2.5 | 7.3 | . | . | . | . | *5.0* | 4.8 | 2.1 | . | . | *10.0* | *20.0* | . | 14.1 | 3.3 | 1.8 | 17.7 | 14.5 | . | 8.1 | 4.0 | 13.2 | 15.2 | . | . | . | 15.1 | . | 6.2 | . | 164.9 | | | 18 | 18 | . | . |
| | Aue | Minden | 46 | 1.4 | 8.7 | . | . | . | . | 1.9 | 2.3 | 0.9 | 0.3 | . | 14.6 | 9.1 | 0.0 | 5.1 | 2.1 | 3.1 | 9.1 | 10.8 | 2.7 | 0.0 | 4.9 | 8.9 | 10.7 | . | . | . | 15.7 | . | 5.6 | . | 117.9 | 148 | + 38 | 19 | 17 | . | . |
| | | Schlüsselburg | 32 | . | 1.3 | 1.0 | . | . | . | 5.3 | 1.4 | 2.4 | . | 2.8 | 25.5 | 11.3 | . | 11.6 | . | 5.1 | 10.8 | 2.9 | 0.8 | 4.0 | . | 17.2 | 11.8 | . | . | . | 16.4 | . | 6.4 | . | 138.0 | 182 | + 62 | 18 | 17 | . | . |
| | Weser | Lübbecke | 86 | 1.4 | 10.3 | . | . | . | . | 0.5 | 2.0 | 9.2 | . | 1.2 | 19.7 | 6.7 | 0.1 | 8.9 | 2.1 | 0.8 | 6.0 | 8.9 | 1.6 | 6.5 | 1.0 | 12.1 | 10.7 | . | . | . | 23.0 | . | 3.7 | . | 136.4 | 179 | + 60 | 21 | 18 | . | . |
| | | Essern | 46 | 1.8 | 0.3 | . | . | . | . | 0.5 | 3.7 | 1.1 | 0.0 | 3.8 | 25.0 | 14.4 | 0.1 | 2.2 | 1.1 | 6.2 | . | 7.6 | 1.1 | 5.7 | 0.3 | 14.7 | 6.0 | 0.1 | . | . | 19.6 | . | 2.2 | . | 117.5 | 146 | + 37 | 21 | 16 | . | . |
| | | Freistatt | 40 | 2.1 | 0.1 | . | . | . | . | 13.4 | 3.2 | . | 0.2 | 6.9 | 19.1 | 20.7 | 1.4 | 14.2 | 6.1 | 0.2 | 10.0 | 6.2 | 2.3 | 5.8 | 0.7 | 7.8 | 0.3 | . | . | . | 19.1 | . | 5.2 | . | 145.0 | 191 | + 69 | 21 | 16 | . | . |
| | Weser | Rehburg | 37 | 0.9 | . | . | . | . | . | 2.4 | 1.3 | 1.1 | 0.2 | . | 25.2 | 10.2 | . | 9.3 | 0.3 | 3.8 | 5.7 | 1.6 | 2.4 | 3.0 | 2.6 | 16.1 | 16.3 | . | . | . | 20.9 | . | 5.8 | . | 130.1 | | | 19 | 16 | . | . |
| | | Nienburg | 25 | 1.7 | . | . | . | . | . | 2.2 | 1.5 | 2.9 | 0.1 | 0.4 | 15.9 | 15.4 | 0.0 | 15.1 | 0.0 | 1.8 | 5.2 | 1.2 | . | 5.8 | 1.3 | 13.6 | 23.6 | . | . | . | 14.4 | . | 6.5 | . | 128.6 | 159 | + 48 | 18 | 16 | . | . |
| | | Haßbergen | 24 | . | . | . | . | . | . | 2.3 | 3.1 | 8.2 | 0.1 | 1.0 | 22.5 | 16.1 | . | 27.3 | 1.1 | . | 4.3 | 5.1 | . | . | 3.4 | 16.2 | 10.2 | . | . | . | 14.3 | . | 5.5 | . | 140.7 | | | 16 | 15 | . | . |
| Aller | Aller | Weferlingen | 90 | 0.9 | 1.6 | . | . | . | . | 0.8 | 2.1 | 4.1 | 0.0 | 0.3 | 7.6 | 14.8 | 4.0 | 4.8 | 0.0 | 0.1 | 5.1 | 0.4 | 0.0 | 3.0 | 2.1 | 9.1 | 4.9 | . | . | . | 9.0 | 1.2 | 8.0 | 0.0 | 83.9 | 114 | + 10 | 20 | 15 | . | . |
| | | Danndorf | 72 | 0.2 | . | . | . | . | . | 3.7 | 1.8 | 3.2 | . | 2.8 | 5.9 | 15.8 | 3.8 | 7.6 | . | 0.2 | 9.1 | 1.2 | . | . | . | 9.5 | 10.0 | . | . | . | 8.3 | . | 8.7 | . | 91.8 | 121 | + 16 | 16 | 14 | . | . |
| | | Wittingen | 85 | 1.1 | . | . | . | . | . | 10.9 | 1.4 | 4.3 | . | 5.1 | 11.5 | 11.0 | 1.7 | 10.5 | 0.2 | 0.3 | 1.3 | 6.1 | 1.2 | 13.3 | 3.0 | 11.5 | 12.6 | 0.1 | . | 0.0 | 15.1 | . | 14.8 | 0.6 | 137.6 | 170 | + 57 | 22 | 18 | . | . |
| | | Triangel | 54 | 1.2 | 0.2 | . | . | . | . | 1.2 | 2.3 | 3.3 | 0.3 | 3.7 | 13.6 | 13.1 | 0.3 | 8.1 | 0.1 | 0.1 | 6.9 | 6.1 | 0.6 | 4.4 | 2.9 | 15.6 | 10.5 | 0.2 | 0.0 | . | 23.5 | . | 8.8 | 0.0 | 127.0 | 172 | + 53 | 23 | 16 | . | . |
| | Oker | Goslar (Flugh.) | 249 | 0.1 | 4.6 | . | . | . | . | 0.0 | 2.0 | 0.0 | 1.2 | 0.2 | 6.1 | 26.9 | 0.1 | 2.0 | 0.0 | . | 6.2 | 1.4 | 0.0 | 1.2 | 1.4 | 14.7 | 8.6 | . | 0.0 | . | 12.7 | . | 8.5 | 0.0 | 97.9 | 94 | − 6 | 17 | 14 | . | . |
| | | Vienenburg | 150 | . | . | . | . | . | . | 4.3 | 2.1 | 1.0 | . | 3.2 | 4.6 | 20.4 | . | . | . | 5.1 | 0.9 | . | . | . | . | 1.8 | 10.9 | 3.9 | 1.2 | . | 10.4 | 2.4 | 6.4 | . | 79.6 | | | 15 | 14 | . | . |
| | | Schmatzfeld | 198 | . | 2.3 | . | . | . | . | 2.3 | 3.7 | . | . | 0.6 | 0.7 | 18.8 | 0.1 | 1.1 | . | 0.3 | 1.9 | 0.9 | . | 4.0 | 0.9 | 6.5 | 3.7 | . | 2.4 | . | 18.0 | . | 4.7 | . | 72.9 | 87 | − 11 | 18 | 12 | . | . |
| | | Hedeper | 120 | 0.0 | 2.6 | . | . | . | . | 0.9 | 2.1 | 2.6 | . | . | 3.5 | 22.0 | 0.0 | 5.7 | . | . | 5.6 | 0.6 | . | 0.0 | 3.0 | 10.3 | 3.4 | 0.8 | . | . | 7.1 | . | 9.3 | . | 81.5 | | | 15 | 12 | . | . |
| | | Groß-Rode | 290 | 0.1 | 2.2 | . | . | . | . | 1.2 | 4.2 | 5.2 | . | . | 8.3 | 38.9 | 4.2 | 12.2 | . | 0.7 | 4.2 | 4.3 | . | 26.2 | 3.2 | 13.4 | 10.9 | . | . | . | 5.9 | . | 9.7 | 0.8 | 155.8 | 173 | + 66 | 19 | 16 | . | . |
| | | Wolfenbüttel | 82 | 0.4 | 2.2 | . | . | . | . | 0.1 | 0.6 | 2.0 | . | 4.2 | 3.0 | 9.5 | 0.2 | 7.6 | 0.2 | 0.4 | 4.3 | 2.1 | . | 1.3 | 2.2 | 12.0 | 9.4 | . | . | . | 6.5 | . | 7.0 | . | 75.2 | 104 | + 3 | 20 | 14 | . | . |
| | | Helmstadt (Stadt) | 137 | Tabelle nicht mehr vorhanden | | | | | | | | | | | | | | | | | | | | | | | | | | | | | | | *120.0* | *156* | + *43* | | | | |
| | | Kampen | 85 | 1.0 | 1.8 | . | . | . | . | 0.5 | 5.2 | 4.8 | . | 5.6 | 12.0 | 19.0 | 1.4 | 5.1 | . | 0.4 | 4.3 | 4.2 | 0.4 | 7.2 | 3.2 | 13.8 | 12.6 | 0.0 | . | . | 8.1 | . | 7.8 | 0.2 | 118.6 | 151 | + 40 | 21 | 17 | . | . |
| | Aller | Groß-Osingen | 76 | 1.7 | . | . | . | . | . | 2.3 | 0.2 | 7.5 | . | . | 12.0 | 5.6 | 1.6 | 9.0 | 0.0 | 0.0 | 0.9 | 0.6 | 1.5 | 7.5 | 3.0 | 13.9 | 14.6 | . | . | 4.8 | 17.8 | . | 13.9 | . | 118.4 | 142 | + 35 | 18 | 15 | . | . |
| | | Unterlüß | 100 | . | . | . | . | . | . | 1.8 | 8.1 | 8.2 | 0.8 | . | 19.2 | 8.7 | 0.3 | 31.6 | 0.4 | 0.8 | 6.0 | 1.7 | 2.4 | 8.0 | 0.0 | 16.7 | 8.0 | . | . | . | 17.3 | . | 3.7 | . | 143.7 | 167 | + 58 | 18 | 14 | . | . |
| | | Celle-Witzenbruch | 39 | 1.7 | 0.2 | . | . | . | . | 3.0 | 3.0 | 5.4 | 0.0 | 1.7 | 12.4 | 20.5 | 0.0 | 14.0 | 0.4 | 1.3 | 4.0 | 0.4 | . | 3.5 | 3.0 | 15.5 | 11.6 | 0.0 | . | 1.1 | 15.0 | . | 10.8 | 0.1 | 128.6 | 159 | + 48 | 21 | 17 | . | . |
| | Fuhse | Lichtenberg | 185 | 1.2 | 3.5 | . | . | . | . | . | 7.0 | 2.5 | . | 18.1 | 11.7 | 29.0 | . | 8.8 | 0.3 | . | 9.0 | 6.0 | 0.4 | 13.5 | 2.2 | 20.0 | 8.3 | . | . | . | 12.5 | . | 9.0 | . | 163.0 | 185 | + 75 | 18 | 16 | . | . |
| | | Groß-Bulten | 75 | 1.2 | 4.9 | . | . | . | . | 0.7 | 9.8 | 5.7 | 0.3 | 6.6 | 7.5 | 0.3 | . | 5.2 | 0.7 | 0.3 | 6.7 | 7.6 | . | 3.4 | 4.0 | 12.3 | 12.8 | . | . | . | 7.0 | . | 6.9 | . | 103.9 | 124 | + 20 | 20 | 15 | . | . |
| | | Uetze | 50 | . | . | . | . | . | . | 1.8 | 3.1 | 0.5 | 0.3 | 3.2 | 7.6 | 21.3 | 8.2 | . | 0.3 | . | 8.7 | 8.6 | 2.9 | 4.0 | . | 14.9 | 9.5 | . | . | . | 24.5 | . | 8.8 | . | 128.2 | 162 | + 49 | 17 | 14 | . | . |
| | | Lehrte | 62 | . | 3.0 | . | . | . | . | 2.6 | 2.4 | 1.5 | . | 3.2 | 11.5 | 20.5 | . | 5.5 | . | . | 16.5 | 14.5 | . | . | 4.5 | 14.0 | 5.7 | . | . | 0.7 | 12.0 | . | 6.5 | . | 124.6 | 144 | + 38 | 16 | 15 | . | . |
| | Aller | Munster Lager | 80 | . | . | . | . | . | . | 12.0 | 3.0 | 5.3 | 0.5 | . | 28.8 | 8.5 | 0.5 | 13.2 | 2.0 | 1.3 | 14.0 | 9.2 | . | 0.5 | 2.0 | 16.5 | 13.5 | 0.6 | . | 0.2 | 13.8 | . | 5.1 | 0.2 | 150.7 | 172 | + 63 | 21 | 15 | . | . |
| | | Berkhof | 35 | 1.8 | 0.0 | . | . | . | . | 4.4 | 6.6 | 3.6 | 0.1 | 0.5 | 12.6 | 22.6 | 15.2 | . | 0.2 | 2.9 | 3.8 | 0.4 | . | 6.7 | 3.8 | 14.8 | 15.9 | . | . | . | 12.7 | . | 11.7 | . | 140.3 | | | 19 | 15 | . | . |
| | Leine | Uder | 235 | . | 2.4 | . | . | . | . | 2.9 | 7.8 | 0.4 | . | 9.5 | 2.3 | 3.7 | 0.0 | 0.6 | 5.1 | 0.5 | 6.0 | 1.0 | 0.1 | 8.4 | 1.4 | 27.4 | 13.3 | . | 0.7 | . | 22.5 | 0.0 | 2.3 | . | 118.3 | 142 | + 35 | 20 | 15 | . | . |
| | | Friedland (Leine) | 177 | . | 2.4 | . | . | . | . | 3.1 | 5.2 | 0.9 | . | 0.5 | 1.3 | 0.9 | 0.0 | 0.6 | 1.6 | 0.4 | 3.5 | 0.6 | 0.3 | 0.1 | 1.6 | 31.7 | 11.2 | . | . | 0.2 | 11.7 | . | 2.4 | . | 80.2 | | | 20 | 11 | . | . |
| | | Roringen | 315 | . | 1.9 | . | . | . | . | 0.2 | 2.7 | 2.8 | . | 0.9 | 2.2 | 2.0 | 0.1 | 0.2 | 2.0 | 0.7 | 4.0 | 0.0 | . | 4.1 | 3.7 | 31.2 | 11.4 | . | 10.1 | 8.0 | 35.0 | . | 4.9 | . | 128.1 | 152 | + 44 | 20 | 15 | . | . |
| | Leine, Rhume | Wehnde | 286 | . | 3.1 | . | . | . | . | 5.3 | 7.4 | 1.4 | . | 1.3 | 5.6 | 9.3 | 0.1 | 1.2 | 0.8 | 0.1 | 9.7 | 0.0 | 1.1 | 20.9 | 5.1 | 27.2 | 14.3 | . | . | . | 21.9 | 0.8 | 4.6 | . | 141.2 | 153 | + 49 | 20 | 16 | . | . |
| | | Gieboldehausen | 155 | . | 0.8 | . | . | . | . | 1.8 | 4.1 | 1.2 | . | 0.4 | 0.8 | 11.4 | 0.1 | 1.4 | 0.4 | . | 5.6 | . | 0.3 | 10.8 | 2.9 | 39.3 | 11.9 | . | 7.6 | 4.6 | 19.0 | 0.2 | 5.0 | . | 129.6 | 162 | + 50 | 21 | 14 | . | . |
| | | Oderhaus | 430 | Einzel-Werte unsicher | | | | | | | | | | | | | | | | | | | | | | | | | | | | | | | *215.3* | *171* | + *89* | *22* | *18* | . | . |
| | | Odertalsperre | 320 | . | 8.6 | . | . | . | . | 4.6 | 2.1 | 2.4 | . | 2.8 | 17.2 | 62.7 | 2.4 | 1.7 | 0.5 | 3.3 | 12.7 | 0.6 | 0.7 | 8.6 | 7.7 | 83.8 | 38.4 | . | 6.0 | 2.7 | 39.4 | 2.5 | 9.4 | . | 320.8 | | | 23 | 20 | . | . |
| | | Schluft | 580 | . | 4.2 | . | . | . | . | 1.8 | 15.1 | 0.8 | . | 0.2 | 24.8 | 40.2 | 0.8 | 3.1 | 2.0 | 2.9 | 16.1 | 1.9 | 1.6 | 7.2 | 2.1 | 43.8 | 25.6 | . | 18.2 | . | 28.9 | . | 12.9 | . | 254.2 | 181 | +114 | 21 | 18 | . | . |
| | | Sieber (Oberförsterei) | 340 | . | 7.8 | . | . | . | . | 2.3 | 8.9 | 1.1 | . | 0.2 | 11.2 | 70.2 | 1.2 | 3.6 | 0.4 | 3.8 | 12.6 | 0.8 | 1.7 | 25.8 | 6.9 | 69.0 | 21.2 | . | 5.1 | . | 32.0 | . | 11.8 | . | 297.6 | 214 | +159 | 21 | 18 | . | . |
| | | Osterode | 230 | . | 9.8 | . | . | . | . | 0.5 | 7.9 | . | . | 0.0 | 3.4 | 26.4 | 1.1 | 3.2 | 1.9 | 1.7 | 5.2 | 1.3 | . | 3.2 | 7.0 | 31.0 | 1.1 | . | 7.7 | 0.0 | 23.0 | 1.1 | 8.1 | . | 144.6 | 144 | + 44 | 19 | 18 | . | . |
| | | Grund, Bad | 325 | 0.2 | 2.1 | . | . | . | . | 1.5 | 2.5 | 0.6 | 0.1 | 2.5 | 6.3 | 33.7 | 0.7 | 4.9 | 0.1 | 2.7 | 17.4 | 3.4 | 0.1 | 5.0 | 5.1 | 25.3 | 27.5 | . | 16.7 | . | 10.3 | 2.2 | 17.8 | 0.1 | 188.8 | 166 | + 75 | 25 | 18 | . | . |

# Tägliche Niederschlagshöhen in Millimetern, gemessen um 7 Uhr morgens



| Flußgebiet | | Ort | Seehöhe m | 1 | 2 | 3 | 4 | 5 | 6 | 7 | 8 | 9 | 10 | 11 | 12 | 13 | 14 | 15 | 16 | 17 | 18 | 19 | 20 | 21 | 22 | 23 | 24 | 25 | 26 | 27 | 28 | 29 | 30 | 31 | Monatssumme mm | % der Norm. | Abweichung v. d. Norm. | Zahl der Tage mit Niederschl. ≧0.1 | Niederschl. ≧1.0 | * ≧0.1 | ▣ |
|---|---|---|---|---|---|---|---|---|---|---|---|---|---|---|---|---|---|---|---|---|---|---|---|---|---|---|---|---|---|---|---|---|---|---|---|---|---|---|---|
| Aller | Leine | Fredelsloh | 260 | 0.0 | 0.9 | . | . | . | . | 0.5 | 4.2 | 3.2 | 0.0 | 1.0 | 2.9 | 8.9 | . | 1.5 | 0.2 | 0.0 | . | 2.3 | 2.0 | 0.8 | 2.0 | 24.5 | 13.5 | . | . | . | 9.8 | 0.1 | 3.3 | . | 81.6 | 95 | − 4 | 18 | 13 | . | . |
| | | Wrescherode | 150 | . | 2.4 | . | . | . | . | 1.0 | 2.9 | 5.6 | . | 2.5 | 3.9 | 19.3 | 0.1 | 4.0 | 0.9 | 0.2 | 9.4 | 2.9 | 1.4 | 1.3 | 5.2 | 23.8 | 11.1 | . | . | . | 17.8 | 0.3 | 9.9 | . | 125.9 | 140 | + 36 | 21 | 17 | . | . |
| | | Salzhemmendorf | 118 | 3.3 | . | . | . | . | . | 0.6 | 2.6 | 1.0 | 0.5 | 2.2 | 10.4 | 26.0 | . | 3.8 | 2.6 | 1.2 | 8.6 | 7.8 | . | 8.4 | 5.1 | 27.0 | 7.5 | . | . | . | 16.2 | . | 10.1 | . | 144.9 | 151 | + 49 | 19 | 17 | . | . |
| | | Springe | 105 | . | 8.9 | . | . | . | . | 3.0 | 11.5 | 1.6 | 0.4 | 1.9 | 14.6 | 41.7 | 0.1 | 9.0 | 0.6 | 1.1 | 38.4 | . | . | 15.7 | 6.3 | 17.5 | 14.9 | . | . | . | 12.4 | . | 10.2 | . | 209.8 | 239 | +122 | 19 | 16 | . | . |
| | Leine, Innerste | Clausthal-Zellerfeld | 566 | 0.2 | 3.6 | . | . | . | . | 1.5 | 6.3 | 0.9 | . | . | 14.6 | 71.3 | 2.1 | 4.5 | 3.3 | 2.6 | 1.2 | 4.1 | 0.7 | 5.9 | 9.1 | 51.9 | 33.2 | . | . | 5.2 | 25.0 | 0.2 | 12.0 | . | 259.4 | 188 | +121 | 22 | 18 | . | . |
| | | Hahnenklee | 565 | . | 3.2 | . | . | . | . | 0.2 | 1.4 | 0.6 | . | 0.6 | 13.3 | 76.4 | 1.5 | 5.5 | 0.1 | 1.7 | 18.4 | 4.7 | 0.6 | 2.6 | 5.5 | 40.1 | 34.2 | 0.1 | 2.5 | . | 21.5 | 0.1 | 12.9 | 0.2 | 247.6 | 175 | +106 | 24 | 16 | . | . |
| | | Lutter | 150 | . | 2.8 | . | . | . | . | 0.3 | 5.6 | 0.7 | 3.9 | 4.3 | 16.4 | 20.4 | 0.3 | 4.3 | 0.9 | . | 9.5 | 3.8 | . | 0.9 | 3.2 | 16.3 | 9.4 | . | . | . | 15.7 | . | 9.8 | . | 128.5 | 137 | + 35 | 19 | 14 | . | . |
| | | Seesen | 220 | . | 1.9 | . | . | . | . | 1.3 | 1.9 | 4.7 | . | 3.6 | 4.5 | 18.0 | . | 4.5 | . | 0.6 | 15.4 | 4.3 | . | 2.0 | 4.7 | 22.5 | 17.9 | . | . | . | 13.3 | 1.3 | 8.9 | . | 131.3 | 128 | + 29 | 18 | 17 | . | . |
| | | Adenstedt | 191 | . | 2.4 | . | . | . | . | 2.0 | 4.0 | 1.7 | . | 7.4 | 8.3 | 32.3 | . | 5.0 | . | 2.2 | 11.2 | 8.2 | 0.5 | 2.1 | 3.5 | 19.3 | 8.3 | . | . | . | 9.5 | 2.2 | 8.8 | . | 138.9 | 146 | + 44 | 19 | 18 | . | . |
| | | Hildesheim (Stadt) | 87 | . | 7.8 | . | . | . | . | 2.8 | 8.2 | 4.4 | . | 4.3 | 4.5 | 24.2 | 0.4 | 7.7 | 0.3 | 0.2 | 11.8 | 11.2 | . | . | 1.2 | 10.0 | 7.8 | . | . | . | 7.3 | . | 8.8 | . | 122.9 | 140 | + 35 | 18 | 15 | . | . |
| | Leine | Hannover-Herrenhausen | 50 | 0.8 | 2.3 | . | . | . | . | 0.1 | 19.3 | 1.1 | . | 0.6 | 16.2 | 24.4 | 0.2 | 5.4 | 3.1 | 0.1 | 20.1 | 3.7 | . | 8.4 | 2.9 | 12.6 | 5.0 | . | . | . | 13.3 | . | 4.2 | . | 143.8 | 180 | + 64 | 20 | 15 | . | . |
| | | Stadthagen | 68 | 2.1 | 10.7 | . | . | . | . | 2.5 | 0.6 | 6.5 | 0.1 | 0.0 | 20.0 | 25.5 | . | 7.8 | 0.5 | 5.7 | 14.4 | 10.2 | 0.3 | 2.1 | 4.5 | 16.9 | 12.3 | . | . | . | 26.0 | . | 6.5 | . | 175.2 | 211 | + 92 | 20 | 16 | . | . |
| | | Nienstedt | 175 | 0.9 | 11.6 | . | . | . | . | 2.2 | 15.8 | 0.9 | 0.5 | 1.7 | 26.5 | 38.8 | 0.4 | 6.7 | 4.7 | 2.9 | 16.9 | 2.3 | 1.4 | 15.5 | 4.6 | 15.2 | 10.1 | 2.5 | . | 2.0 | 19.5 | . | 7.9 | . | 211.5 | 228 | +119 | 24 | 20 | . | . |
| | Aller | Bergen | 70 | 1.5 | . | . | . | . | . | 7.4 | 4.1 | 3.4 | . | . | 22.6 | 13.3 | 0.1 | 28.5 | . | 1.4 | 8.3 | . | 3.4 | 1.5 | 0.8 | 19.7 | 12.6 | 0.3 | . | . | 11.3 | . | 4.8 | . | 145.0 | 175 | + 62 | 18 | 15 | . | . |
| | | Soltau | 61 | . | . | . | . | . | . | 1.8 | 2.1 | 5.5 | 0.5 | 0.0 | 35.1 | 11.7 | 0.5 | 12.5 | 0.0 | 0.9 | 14.6 | 2.5 | 0.4 | 5.7 | 0.2 | 24.7 | 11.1 | 0.4 | . | . | 19.0 | 0.0 | 3.5 | 0.3 | 153.0 | 184 | + 70 | 20 | 13 | . | . |
| | | Walsrode | 35 | 1.5 | . | . | . | . | . | 1.9 | 0.3 | 2.8 | 0.3 | 1.2 | 18.6 | 23.9 | 1.2 | 20.0 | 1.7 | 0.3 | 1.8 | 2.4 | 5.2 | 0.6 | 0.0 | 22.3 | 16.6 | 0.6 | . | . | 15.3 | . | 6.1 | . | 144.6 | 179 | + 64 | 21 | 16 | . | . |
| | | Hedern | 20 | 1.8 | . | . | . | . | . | 2.0 | 1.8 | 7.2 | . | . | 17.5 | 15.0 | . | 20.0 | 4.5 | 1.0 | 3.0 | 0.0 | . | 1.0 | 4.8 | 2.0 | 10.5 | 0.5 | . | . | 14.0 | . | . | . | 106.6 | | | 16 | 15 | . | . |
| | | Verden | 25 | 1.4 | . | . | . | . | . | 3.0 | 8.1 | 1.1 | 1.2 | 3.4 | 17.6 | 14.6 | 1.3 | 16.8 | . | 0.4 | 18.7 | 6.1 | 0.0 | 3.9 | 0.4 | 19.8 | 6.1 | 0.3 | . | . | 16.6 | . | 8.6 | 0.2 | 159.6 | 200 | + 80 | 21 | 17 | . | . |
| Aller bis Mündung | Weser | Bremen (Flugh.) | 4 | 1.2 | . | . | . | . | . | 0.0 | 3.1 | 3.3 | 0.6 | 1.8 | 24.4 | 14.8 | 0.3 | 30.7 | 1.2 | 2.1 | 11.5 | 11.0 | 1.2 | 3.4 | 0.1 | 26.5 | 11.9 | 0.2 | . | 0.0 | 19.3 | . | 2.3 | 0.0 | 170.9 | 219 | + 93 | 21 | 17 | . | . |
| | | Bassum | 34 | 2.4 | . | . | . | . | . | . | 2.6 | 9.0 | . | 3.1 | 26.0 | 16.0 | 0.2 | 21.6 | . | 3.2 | 23.1 | 21.8 | 3.1 | 5.2 | 25.2 | . | 5.2 | . | . | . | 18.8 | . | 1.6 | . | 188.1 | 238 | +109 | 17 | 16 | . | . |
| | Wümme | Scheeßel | 34 | . | . | . | . | . | . | 0.0 | 2.4 | 7.2 | 0.9 | 0.7 | 27.6 | 11.5 | 0.1 | 14.2 | 1.0 | 1.4 | 31.6 | 11.4 | . | 2.7 | . | 31.5 | 13.8 | . | . | 0.6 | 0.0 | . | 19.7 | 2.4 | 180.7 | | | 18 | 14 | . | . |
| | | Schneverdingen | 88 | . | . | . | . | . | . | 2.3 | 2.3 | 3.0 | 1.2 | 0.4 | 36.2 | 7.2 | 1.4 | 13.6 | 0.6 | 2.1 | 41.9 | 4.6 | 0.4 | 3.2 | 0.2 | 28.5 | 8.7 | 0.1 | 0.0 | 1.0 | 20.5 | . | 1.8 | 1.3 | 182.5 | 226 | +102 | 33 | 18 | . | . |
| | | Rotenburg | 32 | . | . | . | . | . | . | 0.0 | 1.2 | 9.4 | 0.4 | 0.7 | 22.0 | 13.2 | 0.3 | 20.8 | 4.8 | 1.5 | 31.6 | 5.9 | 0.0 | 3.1 | 0.4 | 27.0 | 26.6 | 0.0 | . | 0.5 | 20.7 | 0.0 | 2.9 | . | 193.0 | 235 | +111 | 19 | 14 | . | . |
| | | Visselhövede | 60 | . | . | . | . | . | . | 4.3 | 3.5 | 5.9 | 1.7 | 0.6 | 25.3 | 23.5 | . | 19.3 | 3.5 | 1.9 | 14.9 | 6.0 | 0.1 | 4.7 | . | 32.1 | 8.2 | 0.6 | . | . | 20.1 | 3.3 | 0.5 | . | 180.0 | 217 | + 97 | 20 | 16 | . | . |
| | | Hepstedt | 20 | . | . | . | . | . | . | . | 0.7 | 1.3 | 3.6 | 3.1 | 22.3 | 11.9 | 0.4 | 24.6 | 0.2 | 2.5 | 36.2 | 9.8 | 0.2 | 3.9 | . | 19.2 | 5.7 | . | . | 0.4 | 21.9 | . | 6.3 | 0.1 | 174.3 | 205 | + 89 | 20 | 14 | . | . |
| | | Osterholz | 20 | . | . | . | . | . | . | 0.2 | 23.1 | 10.5 | 0.8 | 0.4 | 34.2 | 13.0 | 1.3 | 23.5 | 0.6 | 4.1 | 11.6 | 11.3 | 0.5 | 4.1 | 0.0 | 21.0 | 9.4 | . | 0.0 | . | 15.7 | . | 5.1 | 0.0 | 190.4 | 226 | +106 | 19 | 14 | . | . |
| | Hunte | Essen, Bad | 59 | 2.8 | 11.2 | . | . | . | . | 0.3 | 16.0 | 0.5 | 0.1 | 2.5 | 34.8 | 6.8 | 2.0 | 0.2 | 0.1 | . | 15.4 | 14.9 | 3.0 | 5.2 | 0.4 | 17.9 | 7.5 | . | . | . | 17.8 | . | 3.4 | . | 169.0 | 206 | + 87 | 21 | 15 | . | . |
| | | Lemförde | 43 | 2.1 | . | . | . | . | . | 0.2 | 4.6 | 0.9 | 0.1 | 5.6 | 28.6 | 7.8 | . | 7.4 | 5.1 | . | 10.1 | 15.1 | 2.3 | . | 0.2 | 15.8 | 8.2 | . | . | . | 15.2 | . | 1.3 | . | 130.6 | | | 18 | 14 | . | . |
| | | Diepholz (Stadt) | 39 | 2.6 | . | . | . | . | . | 2.0 | 4.2 | 9.6 | 0.5 | 3.7 | 26.7 | 10.7 | 1.3 | 13.5 | . | 1.7 | 6.8 | 15.0 | 16.8 | 5.4 | 0.4 | 22.6 | 12.3 | . | . | . | 16.8 | 4.5 | . | . | 177.1 | 227 | + 99 | 20 | 18 | . | . |
| | | Natenstedt | 40 | 1.9 | . | . | . | . | . | 0.5 | 4.7 | 11.8 | . | 1.8 | 21.6 | 27.5 | 2.2 | 23.2 | 0.4 | 5.5 | 9.6 | 23.3 | . | 5.7 | . | 36.0 | 14.9 | 0.1 | . | . | 16.9 | . | 7.5 | . | 215.1 | | | 17 | 15 | . | . |
| | | Oldenburg (Stadt) | 7 | 1.5 | . | . | . | . | . | . | 12.1 | 4.9 | 4.5 | 4.1 | 25.6 | 9.7 | 4.2 | 28.4 | 0.3 | 4.6 | 15.6 | 5.4 | 0.8 | 4.6 | . | 20.7 | 5.5 | . | . | . | 17.2 | . | 0.3 | . | 170.0 | 213 | + 90 | 19 | 16 | . | . |
| | | Kirchhatten | 30 | 2.6 | . | . | . | . | . | 0.1 | 0.2 | 5.0 | 1.6 | 3.5 | 35.0 | 9.4 | 3.6 | 20.4 | 0.1 | 5.8 | 7.8 | 6.5 | 0.7 | . | 0.1 | 34.5 | 7.4 | 0.1 | . | . | 19.5 | 4.4 | . | . | 168.3 | 207 | + 87 | 21 | 15 | . | . |
| | Weser | Moorriem-Paradies | 0 | . | . | . | . | . | . | . | 7.2 | 5.5 | 2.7 | 1.8 | 16.5 | 6.9 | 1.6 | 23.3 | 0.2 | 2.3 | 7.5 | 6.2 | 0.2 | 3.5 | . | 24.4 | 5.2 | 0.1 | . | . | 19.3 | . | 3.4 | 0.1 | 137.9 | | | 20 | 16 | . | . |
| | | Hagen | 8 | . | . | . | . | . | . | . | 13.0 | 7.0 | . | . | 26.7 | 9.5 | 4.0 | 15.2 | . | 5.7 | 36.1 | 18.1 | 0.9 | 5.1 | . | 24.8 | 3.3 | 0.5 | . | 0.4 | 27.5 | . | 2.2 | . | 200.0 | 253 | +121 | 17 | 14 | . | . |
| | | Volkmarst | 20 | . | . | . | . | . | . | . | 1.9 | 18.1 | 0.2 | 4.6 | 18.0 | 6.5 | 0.0 | 13.8 | . | 3.8 | 16.9 | 20.9 | 2.6 | 3.2 | . | 23.9 | 13.3 | 0.2 | 0.0 | . | 19.9 | . | 3.2 | . | 171.0 | 197 | + 84 | 17 | 15 | . | . |
| | | Seefeld | 1 | . | . | . | . | . | . | 0.0 | 6.1 | 4.1 | 3.5 | 1.1 | 11.8 | 7.7 | 1.2 | 6.9 | 1.6 | 9.6 | 32.2 | 17.7 | 0.0 | 2.7 | . | 22.8 | 5.3 | 0.1 | 0.9 | . | 18.0 | . | 0.4 | . | 153.7 | 200 | + 77 | 19 | 16 | . | . |

## Von der Weser bis zur Ems

| | | | | | | | | | | | | | | | | | | | | | | | | | | | | | | | | | | | | | | | |
|---|---|---|---|---|---|---|---|---|---|---|---|---|---|---|---|---|---|---|---|---|---|---|---|---|---|---|---|---|---|---|---|---|---|---|---|---|---|---|---|---|
| Ostfriesische Küste | Nordsee | Ruhwarden | 2 | . | . | . | . | . | . | 2.3 | 4.1 | 8.2 | 11.1 | 0.8 | 12.9 | 7.6 | 2.8 | 11.4 | 0.0 | 8.9 | 33.0 | 20.9 | 2.9 | . | . | 24.6 | 5.2 | 0.8 | 1.9 | . | 18.5 | . | 0.4 | . | 178.3 | 212 | + 94 | 19 | 16 | . | . |
| | | Rastede | 19 | 0.3 | . | . | . | . | . | . | 20.5 | 4.5 | 0.3 | 1.8 | 24.8 | 10.5 | 1.0 | 21.3 | 0.6 | 7.5 | 10.8 | 6.4 | 0.6 | 4.5 | . | 24.8 | 6.5 | 0.2 | 0.3 | . | 19.9 | . | 1.5 | . | 168.6 | | | 21 | 15 | . | . |
| | | Varel | 10 | . | . | . | . | . | . | 1.4 | 3.5 | 6.5 | . | . | 10.0 | 21.2 | 1.3 | 7.4 | . | 19.3 | 16.4 | 12.6 | . | 2.6 | . | 25.6 | 10.9 | 0.2 | 1.8 | . | 18.7 | . | 1.0 | . | 160.4 | 200 | + 80 | 17 | 16 | . | . |
| | | Upschört | 9 | . | . | . | . | . | . | 0.3 | 7.8 | 1.3 | 0.0 | 1.7 | 18.9 | 6.8 | 1.5 | 4.3 | . | 23.7 | 9.6 | 14.5 | . | 2.8 | . | 30.1 | 8.9 | 2.0 | . | 18.4 | . | 0.5 | . | 153.1 | 189 | + 72 | 18 | 15 | . | . |
| | | Wilhelmshaven | 4 | . | . | . | . | . | . | 0.0 | 8.9 | 4.8 | 9.7 | 1.4 | 11.1 | 8.0 | 0.6 | 5.5 | 0.8 | 8.3 | 55.5 | 19.6 | 0.3 | 2.2 | 0.0 | 28.6 | 2.1 | 0.5 | 1.6 | 0.0 | 17.0 | . | 0.2 | 0.0 | 186.7 | 234 | +107 | 20 | 15 | . | . |
| | | Dykhausen | 1 | . | . | . | . | . | . | . | 9.8 | 1.0 | 17.8 | 2.0 | . | 5.5 | 1.8 | 4.5 | 2.0 | 7.7 | 17.8 | 17.7 | . | . | 2.3 | 30.2 | 0.2 | 0.8 | 3.0 | . | . | . | 0.9 | . | 125.0 | 158 | + 46 | 17 | 14 | . | . |
| | | Minsen | 2 | . | . | . | . | . | . | 4.5 | 11.4 | 1.8 | 1.9 | 0.5 | 12.5 | 1.7 | 1.9 | 2.0 | . | 9.1 | 17.1 | 25.9 | . | 4.1 | . | 29.0 | 0.0 | 0.5 | 4.3 | 6.0 | 7.2 | . | 1.1 | . | 142.5 | 183 | + 65 | 19 | 17 | . | . |
| | | Wangerooge | 2 | . | . | . | . | . | . | 3.8 | 2.2 | 2.3 | 8.6 | 1.9 | 8.0 | 1.4 | 2.1 | 2.6 | . | 5.6 | 18.0 | 20.9 | . | 3.2 | . | 23.1 | 2.8 | 0.4 | 4.0 | 3.4 | 7.5 | . | 0.5 | . | 122.3 | 163 | + 47 | 20 | 18 | . | . |
| | | Esens | 3 | . | . | . | . | . | . | 0.8 | 11.7 | 2.5 | 7.0 | 4.0 | 9.1 | 3.4 | 1.9 | 1.4 | . | 7.9 | 14.7 | 13.4 | . | 5.1 | 0.1 | 27.0 | 1.4 | 0.3 | 6.0 | 3.4 | 9.4 | 0.5 | . | . | 131.0 | 179 | + 58 | 21 | 17 | . | . |
| | | Negenmerten | 6 | . | . | . | . | . | . | 0.9 | 10.7 | 3.2 | 1.5 | 5.1 | 11.2 | 7.4 | 0.7 | 1.5 | . | 7.9 | 11.7 | 12.8 | . | 4.3 | . | 30.9 | 3.5 | 0.2 | 5.1 | . | 10.6 | 0.4 | . | . | 129.6 | | | 19 | 15 | . | . |
| | | Greetsiel | 1 | . | . | . | . | . | . | . | 1.1 | 5.7 | 0.1 | 3.6 | 39.6 | 10.1 | 0.7 | 0.2 | 0.9 | 8.1 | 7.1 | 8.1 | 0.1 | 5.1 | 0.1 | 29.4 | 0.2 | 6.9 | 5.1 | 0.9 | 13.2 | . | 0.9 | . | 147.2 | | | 22 | 13 | . | . |
| | | Theene | 1 | . | . | . | . | . | . | 0.2 | 15.1 | 1.1 | 0.7 | 1.6 | 26.0 | 6.3 | . | 2.5 | 0.0 | 8.4 | 5.9 | 8.6 | 1.6 | 3.7 | 0.2 | 16.8 | 11.0 | . | 6.0 | 0.2 | 9.4 | 0.2 | 0.5 | . | 126.0 | | | 21 | 15 | . | . |
| | | Aurich | 5 | . | . | . | . | . | . | 3.5 | 8.8 | 2.3 | . | 1.5 | 27.0 | 7.1 | 1.4 | 3.0 | . | 16.3 | 8.5 | 13.8 | 0.8 | 3.8 | . | 26.0 | 5.8 | 0.1 | 3.5 | . | 13.8 | . | 0.4 | . | 147.4 | | | 19 | 16 | . | . |

# Juli — Tägliche Niederschlagshöhen in Millimetern, gemessen um 7 Uhr morgens — 1942

| Flußgebiet | | Ort | Seehöhe m | 1 | 2 | 3 | 4 | 5 | 6 | 7 | 8 | 9 | 10 | 11 | 12 | 13 | 14 | 15 | 16 | 17 | 18 | 19 | 20 | 21 | 22 | 23 | 24 | 25 | 26 | 27 | 28 | 29 | 30 | 31 | Monatssumme mm | Monatssumme % der Norm. | Abweichung v. d. Norm. | Zahl der Tage mit Niederschl. ≥0.1 | Niederschl. ≥1.0 | * ≥0.1 | * ⊠ |
|---|---|---|---|---|---|---|---|---|---|---|---|---|---|---|---|---|---|---|---|---|---|---|---|---|---|---|---|---|---|---|---|---|---|---|---|---|---|---|---|---|
| **Ems** | | | | | | | | | | | | | | | | | | | | | | | | | | | | | | | | | | | | | | | | | |
| Quelle bis Mündung | Quelle bis Aa | Hövelriege | 107 | 1.3 | 1.9 | . | . | . | . | 2.0 | 2.1 | . | 0.3 | 1.0 | 5.8 | . | . | 5.2 | 1.3 | 0.5 | 5.3 | 1.2 | 6.4 | 4.7 | 2.0 | 38.2 | 16.1 | . | . | . | 9.8 | . | 9.8 | . | 114.9 | 124 | + 22 | 19 | 17 | . | . |
| | | Rheda | 71 | . | 4.2 | . | . | . | . | 9.5 | 5.1 | 1.5 | 0.4 | Beobachtungen eingestellt | | | | | | | | | | | | | | | | | | | | *120.0* | *150* | *+ 40* | | | | |
| | | Senne II (Bielefelder | 126 | . | 2.1 | . | . | . | . | 4.9 | 3.6 | 0.5 | 0.9 | 1.4 | 11.5 | 6.1 | . | 7.8 | 2.3 | 1.5 | 2.9 | 0.4 | 2.8 | 3.5 | 6.4 | 33.8 | 19.6 | . | . | . | 31.1 | . | 11.9 | . | 155.0 | 170 | + 64 | 20 | 17 | . | . |
| | | Heerde . . . [Pumpst.) | 66 | 0.9 | 2.3 | . | . | . | . | 6.3 | 8.7 | 0.2 | 0.3 | 0.5 | 6.5 | 4.3 | . | 7.9 | 1.7 | 0.3 | 1.5 | 5.2 | 1.2 | 4.6 | 1.9 | 31.8 | 14.3 | 1.6 | . | . | 17.6 | . | 8.3 | . | 127.9 | 152 | + 44 | 22 | 17 | . | . |
| | | Ostenfelde | 80 | . | 6.2 | . | . | . | . | 6.0 | 4.8 | 0.8 | 0.5 | 1.8 | 9.7 | 2.6 | . | 5.3 | 1.2 | . | 1.3 | 4.3 | 0.3 | 4.3 | 3.1 | 30.8 | 10.6 | . | . | . | 16.8 | . | 8.6 | . | 119.0 | | | 19 | 16 | . | . |
| | | Hesseln | 115 | 1.0 | . | . | . | . | . | 3.2 | 2.8 | 2.7 | 0.3 | 1.0 | 17.9 | 6.2 | . | 7.8 | 2.8 | 3.6 | 6.2 | 6.2 | 1.6 | 6.1 | 5.8 | 24.2 | 10.0 | 0.2 | . | . | 25.8 | . | 8.0 | . | 133.4 | 153 | + 46 | 21 | 19 | . | . |
| | | Iburg | 122 | 2.1 | 10.1 | . | . | . | . | 1.7 | 23.0 | 2.3 | . | 3.9 | 23.5 | 8.5 | 0.2 | 9.2 | 1.3 | 2.9 | 6.5 | 24.7 | 3.0 | 7.5 | 0.4 | 25.0 | 10.1 | . | . | . | 20.3 | . | 6.3 | . | 192.5 | 227 | +108 | 21 | 19 | . | . |
| | | Ostbevern | 53 | . | 2.1 | . | . | . | . | 1.6 | 12.3 | . | . | 5.3 | 13.3 | 4.6 | . | 5.3 | . | 0.0 | 8.4 | 19.2 | 1.4 | 5.8 | 2.3 | 17.6 | 3.4 | . | . | . | 18.5 | . | 15.7 | . | 136.8 | 178 | + 60 | 16 | 16 | . | . |
| | | Rinkerode | 62 | 13.3 | . | . | . | . | . | . | 10.3 | 3.0 | . | 2.1 | 11.1 | 6.2 | . | 2.7 | 2.4 | . | 4.2 | 12.4 | 8.7 | 3.2 | 4.3 | 29.1 | . | . | . | . | 21.1 | . | 7.9 | . | 142.0 | 169 | + 58 | 16 | 16 | . | . |
| | | Altenberge | 105 | . | 1.5 | . | . | . | . | 0.3 | 4.9 | 0.5 | 0.3 | 10.7 | 21.4 | 5.5 | . | 2.9 | 2.7 | 1.4 | 3.4 | 14.4 | 9.4 | 9.1 | 0.3 | 15.4 | 8.6 | . | . | 1.2 | 18.6 | . | 6.0 | . | 138.5 | 185 | + 64 | 21 | 17 | . | . |
| | | Münster (Schlageterstr.) | 63 | 3.0 | 1.5 | . | . | . | . | 1.6 | 4.8 | 0.3 | . | 0.4 | 10.0 | 3.1 | . | 6.0 | 8.2 | 2.1 | 6.8 | 14.7 | 5.2 | 6.2 | 0.6 | 24.7 | 7.3 | . | . | 0.5 | 22.0 | . | 5.3 | . | 134.3 | 160 | + 50 | 21 | 17 | . | . |
| | | Rheine (Flugh.) | 40 | 4.7 | 3.9 | . | . | . | . | 0.0 | 0.6 | 2.5 | 0.7 | 9.3 | 25.2 | 7.1 | 0.2 | 5.3 | 11.4 | 1.2 | 2.3 | 15.4 | 2.0 | 5.0 | 0.6 | 18.9 | 16.0 | . | . | 0.0 | 19.3 | . | 3.3 | 0.0 | 154.9 | 199 | + 77 | 21 | 17 | . | . |
| | Aa | Ibbenbüren | 70 | 9.7 | . | . | . | . | . | . | 4.4 | 1.2 | . | 3.3 | 20.6 | 10.3 | 0.5 | 2.6 | 12.3 | 0.2 | 11.9 | 22.5 | 4.4 | 7.8 | . | 19.9 | 10.2 | . | 0.9 | . | 20.5 | . | 5.4 | . | 168.6 | 199 | + 84 | 19 | 16 | . | . |
| | | Settrup | 34 | 3.1 | 0.5 | . | . | . | . | 0.1 | 1.1 | 1.9 | 1.6 | 3.5 | 27.8 | 13.6 | 0.5 | 7.8 | 2.1 | 5.7 | 5.0 | 27.1 | . | 5.6 | 3.6 | 21.6 | 9.5 | . | . | . | 26.1 | . | 2.1 | . | 169.9 | 198 | + 84 | 21 | 18 | . | . |
| | E. | Lingen | 23 | 2.9 | 0.3 | . | . | . | . | 0.6 | 0.9 | 2.5 | 0.9 | 2.9 | 27.3 | 11.4 | 0.6 | 11.4 | 5.3 | 3.8 | 2.2 | 18.9 | 1.6 | 5.5 | 1.1 | 28.5 | 13.1 | 0.4 | . | . | 20.2 | . | 2.1 | . | 164.4 | 222 | + 90 | 23 | 17 | . | . |
| | Hase | Osnabrück-Düstrup | 69 | 0.7 | 0.0 | . | . | . | . | 0.6 | 6.8 | 4.2 | 0.7 | 2.6 | 35.2 | 10.3 | . | 5.2 | 5.5 | 1.0 | 10.9 | 19.5 | . | 7.2 | 2.6 | 19.2 | 19.4 | . | . | . | 2.3 | . | 5.5 | . | 159.4 | 196 | + 78 | 19 | 16 | . | . |
| | | Bramsche | 48 | 1.1 | 3.4 | . | . | . | . | 0.0 | 3.4 | 1.1 | 0.8 | 4.5 | 35.7 | 11.0 | 1.2 | 4.5 | 0.7 | 1.2 | 8.5 | 20.0 | 0.8 | 5.5 | 0.6 | 25.0 | 5.8 | 0.1 | . | . | 27.6 | . | 0.6 | . | 163.1 | 212 | + 86 | 22 | 16 | . | . |
| | | Bersenbrück | 34 | 1.9 | 2.5 | . | . | . | . | . | 9.5 | 5.0 | 0.9 | 12.1 | 25.4 | 11.2 | . | 9.6 | 1.0 | 2.9 | 23.0 | 15.2 | 0.9 | 6.0 | 1.2 | 32.7 | 9.9 | 0.3 | . | . | 25.5 | . | 3.6 | . | 200.3 | 244 | +118 | 21 | 18 | . | . |
| | | Vechta (Stadt) | 37 | 3.5 | . | . | . | . | . | 0.2 | 3.3 | 5.5 | 0.2 | 2.9 | 29.7 | 12.4 | 1.4 | 10.3 | . | 4.5 | 8.3 | 12.8 | 0.3 | 5.6 | . | 24.3 | 8.5 | 0.0 | . | 0.0 | 24.0 | . | 9.4 | . | 167.1 | 211 | + 88 | 19 | 16 | . | . |
| | | Quakenbrück | 23 | 3.5 | 0.5 | . | . | . | . | 0.0 | 0.2 | 1.3 | 0.3 | 9.5 | 28.0 | 11.9 | 0.7 | 13.2 | 1.8 | 3.0 | 6.1 | 10.1 | . | 6.3 | 0.5 | 25.0 | 21.7 | 0.0 | 0.0 | . | 30.9 | . | 1.5 | . | 176.0 | 235 | +101 | 20 | 15 | . | . |
| | | Klein-Mimmelage | 26 | 3.0 | . | . | . | . | . | . | . | 3.5 | 0.0 | 7.6 | 22.3 | 7.6 | 0.8 | 14.3 | 2.5 | 3.1 | 13.7 | 10.6 | 2.0 | 4.9 | 0.5 | 22.5 | 18.0 | 0.3 | . | . | 26.6 | . | 2.1 | . | 165.9 | | | 19 | 16 | . | . |
| | | Haselünne | 20 | 3.7 | 0.8 | . | . | . | . | 0.1 | 1.4 | 5.1 | 2.2 | 2.6 | 24.1 | 12.7 | 0.8 | 10.1 | 1.5 | 1.3 | 3.4 | 10.9 | 2.1 | 5.2 | 0.3 | 31.2 | 14.3 | 1.0 | 0.2 | . | 18.4 | . | 0.4 | . | 153.8 | 188 | + 72 | 24 | 18 | . | . |
| | | Bockholte | 36 | 3.3 | . | . | . | . | . | . | 3.0 | 6.3 | 1.4 | 5.5 | 23.3 | 10.1 | 4.0 | 14.8 | 1.3 | 2.0 | 6.1 | 7.4 | 1.2 | 4.7 | 0.1 | 34.3 | 9.3 | . | . | . | 22.3 | 0.1 | 0.1 | . | 160.7 | 196 | + 79 | 22 | 18 | . | . |
| | Hase bis Leda | Sögel | 35 | . | . | . | . | . | . | 0.4 | 5.3 | 6.4 | . | 2.3 | 42.5 | 9.6 | 5.3 | 11.4 | 3.2 | 14.7 | 2.7 | 5.3 | 0.5 | . | 0.2 | 35.7 | . | 0.5 | 0.0 | . | 5.3 | . | . | . | 151.3 | 180 | + 67 | 17 | 13 | . | . |
| | | Meppen, Schießplatz | 25 | 3.5 | . | . | . | . | . | 0.2 | 11.9 | 5.2 | 0.5 | 1.3 | 22.7 | 12.8 | 1.0 | 12.4 | 1.4 | 2.3 | 1.4 | 2.2 | 1.5 | 4.9 | 0.1 | 25.8 | 11.8 | 0.4 | . | . | 19.5 | . | . | . | 142.8 | 181 | + 64 | 21 | 16 | . | . |
| | | Lathen | 12 | 4.1 | . | . | . | . | . | . | 12.1 | 11.2 | . | 2.9 | 37.6 | 10.9 | 2.9 | 4.9 | 0.4 | 5.4 | 10.5 | 5.9 | 0.7 | 5.6 | . | 24.6 | 11.9 | 0.7 | . | . | 22.7 | . | . | . | 175.0 | 206 | + 90 | 18 | 15 | . | . |
| | | Surwold | 9 | 4.6 | . | . | . | . | . | 1.4 | 1.6 | 2.6 | 2.4 | 2.1 | 23.5 | 5.7 | 4.4 | 8.1 | . | 2.1 | 26.0 | 9.6 | 0.4 | 5.3 | 0.0 | 20.3 | 3.4 | . | 0.2 | . | 16.2 | 0.0 | 0.0 | . | 139.9 | | | 19 | 17 | . | . |
| | Leda | Westerstede | 5 | Tabelle nicht mehr vorhanden | | | | | | | | | | | | | | | | | | | | | | | | | | | | | | *160.0* | *211* | *+ 84* | | | | |
| | | Cloppenburg | 38 | 2.6 | . | . | . | . | . | . | 1.7 | 15.8 | 4.9 | 7.6 | 25.6 | 6.7 | 2.9 | 9.0 | 1.6 | 2.0 | 11.2 | 10.3 | 0.0 | 5.3 | 0.3 | 24.9 | 6.2 | 0.4 | . | . | 19.9 | . | 2.1 | . | 161.0 | 199 | + 80 | 20 | 18 | . | . |
| | | Friesoythe | 9 | 2.7 | . | . | . | . | . | . | 0.2 | 1.7 | 1.8 | 5.3 | 29.0 | 12.1 | 5.2 | 9.1 | . | 2.5 | 6.3 | 3.2 | 1.9 | 4.7 | . | 23.1 | 5.1 | . | 0.3 | . | 15.6 | . | 0.9 | . | 130.7 | 175 | + 56 | 19 | 16 | . | . |
| | | Leer | 4 | 1.1 | . | . | . | . | . | 0.3 | 5.0 | 5.2 | 2.6 | 1.1 | 25.3 | 15.2 | 4.0 | 12.5 | . | 18.6 | 7.2 | 9.0 | 0.3 | 4.7 | . | 32.0 | 3.5 | 0.5 | 3.0 | . | 19.3 | . | 0.9 | . | 171.3 | 204 | + 87 | 21 | 17 | . | . |
| | Ems | Strackholt | 8 | . | . | . | . | . | . | . | 8.0 | 3.0 | 1.0 | 0.2 | 22.0 | 20.3 | 0.1 | 8.2 | 0.2 | 8.0 | 15.5 | 8.0 | 0.2 | 4.5 | 0.3 | 21.0 | 6.0 | 0.2 | 2.8 | 0.1 | 22.0 | . | 1.1 | . | 152.7 | 201 | + 77 | 22 | 15 | . | . |
| | | Landschaftspolder | 1 | 1.7 | . | . | . | . | . | . | 8.3 | 1.0 | 5.1 | . | 43.0 | 11.8 | 3.0 | 20.5 | . | 7.7 | 14.3 | 10.2 | 9.4 | 3.3 | . | 29.9 | 4.6 | . | 2.7 | . | 21.0 | . | 0.4 | . | 197.9 | 251 | +119 | 18 | 11 | . | . |
| **Von der Ems bis zum Rhein** | | | | | | | | | | | | | | | | | | | | | | | | | | | | | | | | | | | | | | | | | |
| Nordsee | Vechta | Burgsteinfurt | 62 | 5.3 | . | . | . | . | . | 0.0 | 3.9 | 0.8 | 0.4 | 4.1 | 28.9 | 6.6 | 0.0 | 2.3 | 4.4 | 0.3 | 0.7 | 23.8 | 3.7 | 6.0 | 0.0 | 22.9 | 10.5 | 0.0 | . | 0.0 | 22.7 | . | 3.2 | . | 150.5 | 204 | + 77 | 18 | 14 | . | . |
| | | Schüttorf | 36 | 2.8 | . | . | . | . | . | 0.2 | 1.5 | 4.0 | 1.0 | 2.5 | 27.3 | 5.9 | 1.2 | 4.1 | 1.6 | 3.3 | 2.4 | 21.8 | 3.6 | 5.5 | 0.2 | 17.5 | 9.6 | . | . | . | 23.5 | . | 1.4 | . | 140.9 | 176 | + 61 | 21 | 19 | . | . |
| | | Nordhorn | 22 | 4.2 | 2.2 | . | . | . | . | 0.1 | 3.5 | 3.8 | 0.8 | 2.0 | 22.5 | 5.3 | . | 4.6 | 6.4 | 3.0 | 2.2 | 14.4 | 11.7 | 5.8 | 0.3 | 23.2 | 6.7 | . | . | . | 20.8 | . | 0.8 | . | 144.3 | 178 | + 63 | 21 | 17 | . | . |
| | | Gronau | 37 | 6.5 | . | . | . | . | . | 0.0 | 9.1 | | . | 10.4 | 34.1 | 6.8 | . | 3.9 | 16.3 | 4.4 | 0.5 | 15.8 | 6.9 | 5.9 | . | 28.0 | . | . | . | . | 20.3 | . | . | . | 168.9 | 219 | + 92 | 15 | 14 | . | . |
| | | Scheerhorn | 15 | 7.1 | . | . | . | . | . | . | 11.4 | 4.3 | 0.8 | 2.5 | 29.3 | 4.6 | . | 13.8 | 0.3 | 0.6 | 8.7 | 7.4 | 3.8 | 6.3 | . | 27.9 | 6.7 | . | . | . | 24.4 | . | 2.8 | . | 162.7 | | | 18 | 15 | . | . |
| | | Laar | 10 | 3.9 | . | . | . | . | . | 5.1 | 3.9 | 1.9 | 0.3 | 5.9 | 13.8 | . | 0.5 | 12.3 | 0.4 | 4.6 | 1.3 | 4.7 | 3.5 | 0.4 | . | 38.6 | 4.5 | 0.2 | . | . | 23.6 | . | 0.1 | . | 129.5 | 171 | + 54 | 20 | 14 | . | . |
| | Vechta bis Issel | Ahaus | 51 | 5.6 | 0.2 | . | . | . | . | 1.5 | 5.4 | 0.9 | 0.8 | 3.7 | 27.8 | 5.1 | 0.2 | 2.2 | 6.2 | 0.7 | 0.4 | 12.9 | 1.8 | 6.9 | 0.4 | 21.4 | 12.3 | 0.0 | . | . | 23.4 | . | 4.5 | . | 144.3 | 173 | + 61 | 22 | 15 | . | . |
| | | Billerbeck | 114 | 5.1 | . | . | . | . | . | 0.2 | 10.0 | . | . | 14.9 | 24.7 | 5.4 | . | 5.1 | 1.3 | 2.9 | 0.0 | 10.9 | 16.7 | 5.6 | 1.6 | 24.3 | 13.2 | . | . | . | 19.3 | . | 5.3 | . | 166.5 | 217 | + 90 | 17 | 16 | . | . |
| | | Wennewick | 29 | 8.1 | . | . | . | . | . | . | . | 2.0 | . | 4.6 | 29.9 | . | . | 1.8 | 14.4 | 8.2 | 1.2 | 10.7 | 16.2 | 6.6 | 1.3 | 22.8 | 8.8 | . | . | 2.5 | 25.1 | . | 5.4 | . | 169.6 | 218 | + 92 | 17 | 17 | . | . |
| | Issel | Raesfeld | 60 | . | . | . | . | . | . | 0.3 | 15.9 | | | 24.5 | 7.5 | 7.8 | 2.5 | 4.9 | 3.1 | 5.3 | 4.1 | 2.2 | 24.7 | 2.9 | 3.1 | 23.2 | 0.8 | . | . | . | 18.7 | . | 19.4 | . | 170.9 | 216 | + 92 | 18 | 16 | . | . |
| | | Borken | 50 | 16.6 | . | . | . | . | . | 1.0 | 6.4 | 4.1 | 0.4 | 9.5 | 22.6 | 3.9 | . | 2.7 | 3.6 | 2.1 | 0.3 | 18.1 | 6.9 | 6.4 | 2.6 | 28.5 | 7.5 | . | . | 0.7 | 13.4 | . | 7.0 | . | 164.3 | 208 | + 85 | 21 | 18 | . | . |
| | | Bocholt | 30 | 14.7 | . | 0.9 | . | . | . | 0.9 | 9.6 | . | 0.2 | 6.5 | 14.5 | 1.2 | . | 2.8 | 5.6 | 2.6 | 0.5 | 29.7 | 16.9 | 5.6 | 2.6 | 25.5 | 11.6 | . | . | 0.8 | 15.4 | . | 7.7 | . | 175.8 | 226 | + 98 | 21 | 16 | . | . |

| Flußgebiet | | Ort | Seehöhe m | 1 | 2 | 3 | 4 | 5 | 6 | 7 | 8 | 9 | 10 | 11 | 12 | 13 | 14 | 15 | 16 | 17 | 18 | 19 | 20 | 21 | 22 | 23 | 24 | 25 | 26 | 27 | 28 | 29 | 30 | 31 | Monatssumme mm | % der Norm. | Abweichung v. d. Norm. | Zahl der Tage mit Niederschl. ≧0.1 | Niederschl. ≧1.0 | ✳ ≧0.1 | ✳ |
|---|---|---|---|---|---|---|---|---|---|---|---|---|---|---|---|---|---|---|---|---|---|---|---|---|---|---|---|---|---|---|---|---|---|---|---|---|---|---|---|
| **Rhein** | | | | | | | | | | | | | | | | | | | | | | | | | | | | | | | | | | | | | | | | |
| Bodensee bis Basel | Bodensee | Balderschwang | 1044 | . | 11.7 | 5.2 | 12.4 | . | . | . | 7.3 | 1.8 | . | 41.1 | 12.3 | 2.8 | 0.8 | 2.2 | 63.2 | 0.3 | 46.4 | 0.1 | 22.4 | 45.4 | 16.1 | 3.1 | 24.6 | . | 4.7 | 29.5 | 3.3 | 0.2 | . | . | 356.9 | 126 | + 73 | 23 | 19 | . | . |
| | | Scheidegg | 830 | . | 7.1 | 8.1 | 14.4 | . | . | 0.5 | 12.2 | . | . | 38.7 | 0.3 | 0.3 | 0.8 | 8.0 | 35.9 | 0.2 | 31.1 | . | 55.5 | 49.1 | 4.1 | 25.1 | 7.0 | . | 1.8 | 32.7 | 6.3 | . | . | . | 339.2 | 175 | +145 | 21 | 16 | . | . |
| | | Lindau i. B. | 401 | . | 5.2 | 4.1 | 5.1 | . | . | 1.5 | 19.3 | 0.3 | . | 22.2 | 0.6 | 0.0 | 0.1 | 4.4 | 30.9 | 0.0 | 22.7 | 0.0 | 18.5 | 19.0 | 9.0 | 3.4 | 2.2 | . | 1.6 | 46.4 | 5.6 | 0.0 | . | . | 222.1 | 128 | + 48 | 20 | 17 | . | . |
| | Argen | Wengen | 800 | . | 1.9 | 6.9 | 2.4 | . | . | . | 13.1 | . | . | 27.2 | . | 0.1 | . | 4.6 | 41.1 | 0.2 | 47.1 | 0.1 | 19.1 | 40.5 | 14.2 | 10.9 | 15.9 | . | . | 12.0 | 2.1 | 1.5 | . | . | 260.9 | 118 | + 39 | 19 | 16 | . | . |
| | | Röthenbach | 705 | . | 4.8 | 1.5 | 6.8 | . | . | . | 7.0 | 0.8 | . | 24.0 | 0.5 | 0.3 | . | 7.8 | 34.3 | . | 45.3 | 0.2 | 18.6 | 37.3 | 8.6 | 18.9 | 14.3 | . | 2.4 | 23.1 | 2.8 | 1.3 | . | . | 260.6 | 132 | + 64 | 21 | 17 | . | . |
| | | Sibratshofen | 785 | . | 5.9 | 2.8 | 7.0 | . | . | 0.1 | 8.0 | 3.2 | . | 18.5 | 1.3 | . | 0.0 | 4.4 | 45.4 | 0.0 | 41.4 | 1.5 | 15.3 | 36.4 | 28.9 | 5.4 | 32.5 | . | . | 15.4 | 17.5 | . | . | . | 290.9 | 147 | + 93 | 19 | 18 | . | . |
| | | Wangen (Realschule) | 560 | . | 0.4 | 4.9 | 1.6 | . | . | 0.0 | 15.5 | . | . | 20.7 | 0.5 | . | . | 6.0 | 30.8 | . | 20.7 | . | 23.7 | 22.7 | 5.6 | 10.4 | 3.1 | . | . | 31.4 | 0.4 | . | . | . | 198.4 | 129 | + 44 | 16 | 13 | . | . |
| | | Überruh | 830 | . | 1.1 | 9.5 | 2.2 | . | . | 0.1 | 10.0 | . | . | 23.0 | 0.7 | 0.1 | . | 6.6 | 41.3 | 0.1 | 50.5 | . | 23.6 | 40.6 | 9.8 | 19.8 | 4.9 | 0.1 | 1.2 | 24.5 | 1.8 | 1.7 | . | . | 273.2 | 133 | + 67 | 22 | 17 | . | . |
| | | Grünbühl | 660 | . | 9.5 | 1.6 | 0.1 | . | . | 3.2 | 19.6 | . | . | 22.5 | 4.0 | 0.8 | . | 6.0 | 38.4 | 0.1 | 22.5 | . | 12.5 | 23.0 | 4.0 | 2.6 | 2.5 | 1.6 | . | 1.6 | 16.2 | 0.3 | . | . | 192.5 | | | 21 | 17 | . | . |
| | | Doberatsweiler | 503 | . | 0.7 | 5.8 | 7.1 | . | . | 0.9 | 21.3 | . | . | 23.6 | 0.5 | 0.1 | . | 7.7 | 39.0 | . | 23.5 | . | 21.6 | 24.1 | 6.5 | 13.8 | . | . | 2.7 | 30.0 | . | . | . | . | 228.9 | | | 17 | 13 | . | . |
| | Schussen | Schussenried | 570 | . | 0.2 | 4.2 | 0.6 | . | . | . | 9.7 | . | . | 16.8 | 3.6 | . | . | 9.0 | 16.0 | 0.2 | 11.2 | . | 6.2 | 14.1 | 1.1 | 0.5 | 6.2 | . | 0.5 | 2.2 | 0.2 | . | . | . | 102.5 | 92 | − 9 | 18 | 12 | . | . |
| | | Waldsee | 599 | . | 3.2 | 2.2 | . | . | . | . | 3.4 | . | . | 16.8 | . | . | . | 9.8 | 22.5 | . | 21.6 | . | 6.8 | 17.9 | 2.3 | 0.4 | 3.4 | . | 1.4 | 1.8 | 2.0 | . | . | . | 115.5 | | | 15 | 14 | . | . |
| | | Ravensburg | 462 | . | 1.3 | 3.5 | 0.7 | . | . | . | 8.8 | . | . | 23.2 | 0.3 | . | . | 7.2 | 40.2 | . | 21.4 | . | 6.4 | 9.4 | 2.5 | 0.5 | 2.3 | . | 3.2 | 14.0 | 2.5 | . | . | . | 147.4 | 124 | + 28 | 17 | 14 | . | . |
| | Schussen bis Aach | Wilhelmsdorf | 618 | . | 1.3 | 2.7 | 1.6 | . | . | . | 4.0 | . | . | 30.1 | 1.6 | . | . | 10.2 | 27.3 | . | 17.3 | . | 7.4 | 9.9 | 1.9 | . | 3.9 | . | . | 3.5 | 1.4 | . | . | . | 124.1 | 111 | + 12 | 15 | 15 | . | . |
| | | Immenstaad | 415 | . | 6.2 | 5.6 | 5.7 | . | . | 0.1 | 28.2 | . | . | 26.6 | 1.3 | 0.6 | . | 7.8 | 12.2 | 0.6 | 21.4 | . | 8.6 | 6.2 | 3.1 | 0.4 | 0.7 | . | 6.2 | 27.7 | 0.4 | . | . | . | 169.6 | 152 | + 58 | 20 | 14 | . | . |
| | | Sohl | 680 | . | 1.5 | 5.0 | 3.0 | . | . | 2.3 | 6.2 | . | . | 24.5 | . | . | . | 8.3 | 24.7 | . | 6.8 | . | 6.9 | 6.6 | 1.1 | . | 1.7 | . | . | 3.5 | . | . | . | . | 102.1 | | | 14 | 14 | . | . |
| | | Hattenweiler | 680 | . | 2.2 | 5.4 | 6.1 | . | . | 0.4 | 5.4 | . | . | 21.6 | 0.4 | . | . | 8.1 | 22.0 | . | 10.0 | . | 8.1 | 9.0 | 1.4 | . | 3.0 | . | . | 3.1 | 0.5 | . | . | . | 106.7 | | | 16 | 13 | . | . |
| | | Heiligenberg | 740 | 0.2 | 1.4 | 5.3 | 4.4 | . | . | . | 4.6 | 0.1 | . | 21.8 | 1.9 | 0.1 | . | 8.4 | 33.6 | 0.1 | 21.1 | 0.1 | 9.2 | 9.7 | 2.9 | 0.2 | 2.4 | 0.1 | 0.3 | 4.2 | 0.3 | 10.1 | . | . | 142.5 | 123 | + 27 | 23 | 15 | . | . |
| | | Rorgenwies | 673 | . | 0.1 | 5.8 | 1.5 | . | . | 8.6 | 17.4 | . | . | 26.4 | 4.6 | 0.1 | . | 3.2 | 33.1 | 0.7 | 10.2 | . | 7.4 | 9.1 | 1.1 | . | 1.3 | . | . | 3.0 | 0.5 | . | . | . | 134.1 | | | 18 | 14 | . | . |
| | Aach | Aach | 520 | . | 3.4 | 12.8 | 0.5 | . | . | 5.8 | 8.0 | . | . | 36.2 | 3.1 | . | . | 3.6 | 22.6 | 0.5 | 8.3 | . | 6.6 | 5.1 | . | . | 0.4 | . | . | 8.7 | 2.6 | . | . | . | 128.2 | 131 | + 30 | 16 | 13 | . | . |
| | | Rielasingen | 425 | . | 1.2 | 3.6 | 0.0 | . | 0.3 | 0.3 | 7.8 | 2.2 | . | 24.5 | 1.2 | . | . | 5.8 | 9.2 | . | 3.6 | . | 6.5 | 9.8 | 0.8 | . | 0.9 | . | . | 13.7 | . | . | . | . | 91.4 | 87 | − 14 | 16 | 12 | . | . |
| | Bk. | Altenburg | 400 | . | 1.1 | 19.1 | . | . | . | 5.8 | 14.5 | 3.5 | . | 32.0 | 1.2 | 0.0 | . | 3.0 | 13.9 | . | 4.3 | . | 5.5 | 7.6 | 1.2 | . | 0.7 | . | . | 4.4 | 0.1 | . | . | . | 117.9 | | | 16 | 14 | . | . |
| | Wutach | Feldberg (Schwarzw.) | 1492 | . | 2.9 | 12.3 | 12.3 | . | . | 11.8 | 9.1 | . | . | 18.3 | 18.1 | 0.9 | . | 8.4 | 19.9 | 2.4 | 22.7 | 1.2 | 21.1 | 11.6 | 2.0 | 0.7 | 8.1 | . | 0.4 | 2.9 | 5.1 | 0.0 | . | . | 192.2 | 101 | + 1 | 21 | 18 | . | . |
| | | Titisee | 857 | . | 9.4 | 7.1 | 6.0 | . | . | 12.3 | 5.8 | . | . | 13.3 | 8.6 | 0.4 | . | 8.4 | 10.8 | 0.2 | 12.3 | . | 12.0 | 8.0 | 1.3 | . | 5.7 | . | . | 10.2 | 4.1 | . | . | . | 135.9 | 117 | + 20 | 18 | 16 | . | . |
| | | Birkendorf | 762 | . | 4.4 | 16.2 | . | . | . | 12.5 | 13.5 | . | . | 5.0 | 12.3 | . | . | 0.5 | 10.0 | . | 15.3 | . | 3.3 | 0.8 | . | . | 2.8 | . | . | 1.3 | 3.8 | . | . | . | 101.7 | 103 | + 3 | 14 | 12 | . | . |
| | | Schluchsee | 932 | . | 3.3 | 14.5 | 2.3 | . | . | 10.6 | . | 3.3 | . | 23.9 | 8.0 | . | . | 4.3 | 3.4 | 2.3 | 10.1 | 1.2 | 4.7 | 2.4 | 0.3 | 3.3 | 6.7 | . | . | 1.8 | 3.3 | . | . | . | 109.7 | | | 19 | 18 | . | . |
| | | Bannholz | 735 | 3.1 | 2.1 | 5.5 | 1.6 | . | . | 19.6 | 4.7 | . | . | 16.4 | 5.0 | . | . | 2.5 | 10.0 | . | 18.2 | . | 6.3 | 1.9 | . | 2.0 | 3.9 | . | . | 5.4 | . | . | . | . | 108.2 | | | 16 | 16 | . | . |
| | Bk. | Waldshut | 340 | . | 1.1 | 25.3 | 0.9 | . | . | 4.4 | 10.3 | . | . | 15.7 | 1.4 | . | . | 0.6 | 11.7 | . | 14.4 | . | 4.8 | 0.8 | . | 0.5 | 2.0 | . | . | 3.5 | 0.1 | . | . | . | 97.5 | | | 17 | 11 | . | . |
| | Alb | Bernau-Kaisershaus | 920 | . | 4.1 | 9.8 | 3.4 | . | . | 2.1 | 3.2 | . | . | 28.2 | 9.0 | . | . | 0.6 | 14.0 | 2.1 | 19.5 | 1.3 | 9.7 | 7.6 | 1.3 | 0.3 | 7.0 | . | . | 1.8 | 6.8 | 1.0 | . | . | 132.8 | 96 | − 5 | 20 | 18 | . | . |
| | | St. Blasien | 785 | . | 22.2 | 8.8 | 2.4 | . | . | 5.8 | 1.9 | . | . | 25.8 | 9.7 | . | . | 3.2 | 8.4 | 4.2 | 23.5 | 0.4 | 9.4 | 4.3 | 4.5 | 3.2 | 5.0 | . | 1.8 | 1.3 | 3.6 | . | . | . | 149.4 | 122 | + 27 | 20 | 19 | . | . |
| | Rhein | Segeten | 880 | . | 5.2 | 4.4 | 19.1 | . | 0.7 | 12.4 | 5.0 | . | 0.2 | 32.2 | 8.6 | 0.2 | . | 6.9 | 20.6 | 0.3 | 32.7 | . | 30.5 | 11.4 | 6.8 | 5.3 | 9.9 | . | 0.0 | 3.6 | 3.1 | . | . | . | 219.1 | 153 | + 76 | 20 | 17 | . | . |
| | | Säckingen | 295 | . | 23.5 | 8.5 | 2.3 | . | 2.4 | 10.6 | 0.3 | . | 0.2 | 18.2 | 2.5 | 0.0 | . | 1.6 | 14.2 | 0.1 | 20.4 | 0.0 | 9.9 | 7.2 | 2.1 | 1.4 | 1.3 | . | . | 6.8 | 0.9 | . | . | . | 144.4 | | | 20 | 16 | . | . |
| | | Todtmoos | 799 | . | 0.8 | 5.1 | 3.8 | . | . | 1.9 | 4.1 | 1.1 | . | 35.1 | 8.9 | . | . | 5.2 | 13.7 | 1.1 | 25.3 | . | 11.3 | 22.1 | 5.6 | 2.1 | 6.9 | . | . | 7.4 | 3.6 | . | . | . | 165.1 | 101 | + 2 | 19 | 18 | . | . |
| Basel bis Neckar | Wiese | Belchenhaus | 1360 | . | 4.6 | 5.9 | 18.2 | . | . | 2.1 | 14.2 | . | . | 33.5 | 3.6 | . | . | 5.8 | 12.0 | 2.1 | 28.7 | 3.6 | 30.5 | 13.6 | 7.2 | 6.3 | 2.5 | . | . | 1.5 | 7.5 | . | . | . | 203.4 | | | 19 | 19 | . | . |
| | | Präg | 700 | . | 6.1 | 10.0 | 11.5 | . | . | 4.9 | 9.0 | . | . | 28.4 | 8.6 | 0.0 | . | 6.5 | 12.5 | 2.6 | 18.9 | 1.6 | 21.2 | 9.4 | 4.4 | 0.2 | 11.5 | . | 0.1 | 2.5 | 2.6 | 0.0 | . | . | 172.5 | | | 20 | 18 | . | . |
| | | Schweigmatt | 725 | . | . | 5.3 | 9.8 | . | . | 2.7 | 3.0 | . | . | 27.0 | 7.6 | . | . | 1.7 | 26.0 | 2.0 | 11.5 | . | 13.4 | 8.4 | 6.0 | 3.0 | 4.0 | . | . | 1.4 | 1.6 | . | . | . | 134.4 | 102 | + 3 | 17 | 17 | . | . |
| | | Lörrach | 295 | . | 0.6 | 6.4 | 1.3 | . | . | . | 3.3 | . | . | 9.2 | 8.2 | . | . | 8.8 | 4.8 | 0.3 | 12.6 | . | 16.6 | 6.7 | 3.2 | . | 1.7 | . | 0.5 | 0.2 | 0.9 | . | . | . | 85.3 | | | 17 | 12 | . | . |
| | Wiese bis Elz | Friedrichsheim | 880 | . | 0.2 | 13.1 | 9.5 | . | . | 0.2 | 2.2 | . | . | 7.1 | 5.1 | . | . | 8.0 | 20.4 | 1.3 | 19.2 | . | 61.8 | 29.5 | 5.4 | . | 3.2 | . | 0.4 | 0.8 | 6.9 | . | . | . | 194.3 | 128 | + 43 | 18 | 14 | . | . |
| | | Badenweiler | 449 | . | 0.8 | 14.4 | . | . | . | 5.8 | 0.6 | . | 0.8 | 14.0 | 10.0 | . | . | 3.6 | 9.4 | 0.4 | 13.2 | . | 22.8 | 10.0 | 2.0 | . | 0.7 | . | 0.2 | 2.2 | 1.4 | . | . | . | 112.3 | 103 | + 3 | 18 | 12 | . | . |
| | | Obermünstertal | 540 | . | . | 9.4 | 9.6 | . | . | 16.3 | 0.2 | . | . | 18.1 | 16.2 | 1.2 | 0.2 | 13.2 | 18.9 | 1.6 | 18.2 | . | 24.7 | 10.1 | 2.0 | . | 0.5 | . | 0.2 | 1.4 | 3.1 | . | . | . | 165.1 | 121 | + 29 | 19 | 15 | . | . |
| | | Grezhausen | 202 | . | 0.2 | 7.2 | 0.4 | . | . | 7.1 | 10.6 | . | . | 5.6 | 6.3 | 0.3 | . | 3.1 | 4.7 | 0.9 | 21.1 | 0.1 | 9.8 | 3.9 | 0.3 | . | 0.4 | . | 0.0 | 2.1 | . | . | . | . | 84.1 | | | 18 | 11 | . | . |
| | | Königschaffhausen | 190 | . | 1.5 | 21.8 | 1.6 | . | . | 15.5 | 1.3 | . | 0.6 | 5.4 | 4.9 | . | . | 5.7 | 5.3 | 4.5 | 11.8 | . | 12.6 | 6.9 | 0.3 | . | 1.8 | . | . | 1.8 | 0.8 | . | . | . | 104.1 | | | 18 | 15 | . | . |
| | Elz | Bodenhäusle | 720 | . | 5.6 | 12.3 | 2.0 | . | . | 7.2 | 1.0 | . | . | 15.0 | 22.0 | 0.2 | . | 4.5 | 8.6 | 2.6 | 22.5 | 0.6 | 25.6 | 44.6 | 2.3 | 0.9 | 15.6 | . | . | 2.6 | 4.7 | . | . | . | 200.4 | | | 20 | 17 | . | . |
| | | Keppenbach | 275 | . | 1.4 | 11.7 | 20.1 | . | . | 10.0 | . | . | 1.7 | 8.4 | 9.4 | . | . | 4.4 | 7.9 | 5.5 | 20.4 | . | 26.1 | 36.2 | 2.6 | . | 11.5 | . | 0.1 | 3.9 | 2.7 | . | . | . | 184.0 | 152 | + 63 | 18 | 17 | . | . |
| | | Buchenbach | 450 | . | 14.5 | 6.1 | 8.0 | . | . | 16.0 | 1.6 | . | . | 13.4 | 6.1 | . | . | 17.2 | 14.5 | 12.4 | 14.6 | . | 18.9 | 9.8 | 0.8 | 1.6 | 4.5 | . | . | 3.0 | 3.6 | . | . | . | 157.6 | | | 18 | 17 | . | . |
| | | St. Wilhelm | 990 | . | 1.4 | 14.7 | 5.7 | . | . | 6.8 | 7.6 | . | . | 22.1 | 13.9 | 1.9 | . | 11.3 | 21.5 | 3.3 | 21.4 | . | 21.1 | 11.6 | 1.6 | . | 3.4 | . | . | 2.2 | 5.3 | . | . | . | 166.8 | | | 18 | 18 | . | . |
| | | St. Peter | 722 | . | 7.0 | 35.0 | 5.5 | . | . | 7.0 | 13.3 | . | . | 17.0 | 6.0 | . | . | . | 54.4 | 6.6 | 13.2 | . | 30.9 | 21.1 | 5.0 | . | 7.5 | . | 6.9 | . | 3.7 | . | . | . | 240.1 | 169 | + 98 | 16 | 16 | . | . |
| | | Freiburg (Flughafen) | 247 | . | 0.0 | 7.3 | 2.1 | . | . | 8.8 | 10.9 | . | . | 13.4 | 4.6 | . | . | 3.3 | 33.0 | 2.5 | 13.4 | . | 13.4 | 7.2 | 0.7 | 0.0 | 2.0 | . | 0.0 | 4.0 | 1.6 | . | . | . | 128.2 | 124 | + 25 | 16 | 15 | . | . |
| | | Nordweil | 210 | . | . | 16.9 | 8.9 | . | . | 11.8 | 0.9 | . | 0.1 | 4.2 | 4.3 | . | . | 4.1 | 18.9 | 3.5 | 22.3 | 3.3 | 21.6 | 14.8 | 1.5 | . | 1.6 | 3.0 | . | . | 2.5 | . | . | . | 149.2 | | | 18 | 16 | . | . |
| | Bk. | Ottenheim | 155 | . | . | 7.2 | 19.1 | . | . | 9.8 | 3.1 | . | 1.1 | 8.1 | 8.9 | 0.1 | . | 7.5 | 3.8 | 5.5 | 15.6 | 0.3 | 13.5 | 10.0 | 2.4 | . | 2.2 | . | . | 0.2 | 3.6 | . | . | . | 122.0 | | | 19 | 16 | . | . |

# Juli — Tägliche Niederschlagshöhen in Millimetern, gemessen um 7 Uhr morgens — 1942

| Flußgebiet | | Ort | See-höhe m | 1 | 2 | 3 | 4 | 5 | 6 | 7 | 8 | 9 | 10 | 11 | 12 | 13 | 14 | 15 | 16 | 17 | 18 | 19 | 20 | 21 | 22 | 23 | 24 | 25 | 26 | 27 | 28 | 29 | 30 | 31 | Monatssumme mm | % der N. Norm. | Abweichung v. d. Norm. | Zahl der Tage mit Niederschl. ≥ 0.1 | Niederschl. ≥ 1.0 | * ≥ 0.1 | ⊛ |
|---|---|---|---|---|---|---|---|---|---|---|---|---|---|---|---|---|---|---|---|---|---|---|---|---|---|---|---|---|---|---|---|---|---|---|---|---|---|---|---|
| Basel bis Neckar | Kinzig | Schiltach | 330 | . | 1.3 | 7.1 | 9.7 | . | . | 9.5 | 0.4 | . | . | 11.5 | 11.8 | . | . | 6.7 | 17.0 | 2.5 | 27.7 | 1.7 | 16.2 | 22.7 | 1.9 | 2.3 | 3.9 | . | . | 1.7 | 8.8 | . | . | . | 169.8 | 153 | + 59 | 19 | 18 | . | . |
| | | Schramberg | 424 | . | 4.2 | 4.6 | 1.5 | . | . | 4.4 | 1.9 | . | . | 12.8 | 15.0 | . | . | 6.0 | 17.8 | 2.8 | 14.4 | 0.4 | 17.0 | 11.2 | 0.5 | 1.2 | 7.8 | . | . | 6.9 | 0.9 | 0.2 | . | . | 131.5 | 136 | + 35 | 20 | 16 | . | . |
| | | Abrahamsbühl | 620 | . | 1.2 | 6.2 | 13.6 | . | . | 11.2 | 1.3 | . | . | 10.5 | 13.5 | . | 0.2 | 5.6 | 21.5 | 4.5 | 42.5 | 14.5 | 39.5 | 33.5 | 5.3 | 13.8 | 16.5 | 0.5 | . | 1.7 | 6.5 | . | . | . | 263.6 | | | 21 | 19 | . | . |
| | | Oberwolfach | 285 | . | 0.2 | 6.8 | 3.5 | . | . | 12.0 | 1.2 | . | . | 7.2 | 5.4 | . | . | 7.0 | 20.0 | 13.0 | 65.0 | 7.9 | 39.0 | 42.0 | 4.5 | 4.8 | 9.8 | . | . | 2.5 | 6.1 | . | . | . | 257.9 | | | 19 | 17 | . | . |
| | | Oberharmersbach | 320 | . | . | 7.4 | 5.2 | . | . | 11.7 | 5.6 | . | . | 14.4 | 23.6 | 0.2 | . | 8.8 | 14.2 | 5.0 | 15.5 | 5.6 | 39.9 | 53.4 | 7.8 | 3.9 | 14.3 | . | 0.9 | 4.1 | 7.3 | . | . | . | 248.8 | 178 | +109 | 20 | 18 | . | . |
| | | Gengenbach | 178 | . | . | 8.1 | 2.5 | . | . | 11.6 | 5.7 | . | . | 13.0 | 18.8 | . | . | 5.8 | 8.8 | 4.2 | 22.8 | 7.2 | 23.1 | 16.9 | 5.0 | 1.0 | 7.0 | . | . | 5.0 | 5.5 | . | . | . | 172.0 | 147 | + 55 | 18 | 18 | . | . |
| | | Seelbach | 220 | . | . | 12.4 | 3.2 | . | . | 8.6 | 4.7 | . | . | 6.2 | 8.2 | . | . | 5.3 | 19.2 | 6.7 | 25.5 | 11.7 | 15.2 | 15.7 | 2.6 | . | 4.5 | . | . | 5.8 | 8.8 | . | . | . | 164.3 | 144 | + 50 | 14 | 11 | . | . |
| | Rhein | Gebirg | 275 | . | 24.4 | 6.0 | 14.6 | . | . | 12.0 | 5.1 | . | . | 12.4 | 8.1 | . | 8.3 | 10.5 | 8.7 | 3.4 | 16.6 | 4.8 | 44.3 | 30.0 | 4.5 | 3.0 | 10.0 | . | . | . | . | . | . | . | 235.2 | | | 18 | 18 | . | . |
| | | Löcherberg | 328 | . | 4.2 | 17.6 | 4.2 | . | . | 10.5 | 3.0 | . | . | 12.5 | 18.6 | . | . | 6.8 | 12.4 | 4.9 | 20.4 | 6.4 | 51.4 | 54.2 | 6.2 | 4.5 | 13.7 | . | . | 0.2 | 7.5 | . | . | . | 261.2 | 162 | +100 | 19 | 18 | . | . |
| | | Stollhofen | 126 | . | 1.0 | 4.6 | . | . | . | 4.2 | . | . | 0.3 | 18.6 | 4.5 | . | . | 11.9 | 9.6 | 9.9 | 24.3 | 0.9 | 3.7 | 13.4 | 7.6 | 7.8 | 2.6 | . | . | . | 7.8 | . | . | . | 132.7 | | | 17 | 15 | . | . |
| | | Bühlerhöhe | 760 | . | 0.8 | 7.9 | 12.4 | . | . | 10.1 | 2.8 | . | 0.5 | 16.1 | 18.5 | . | . | 15.5 | 14.2 | 3.3 | 49.8 | 3.2 | 65.4 | 69.1 | 16.8 | 8.2 | 8.8 | . | . | 12.3 | 14.5 | . | . | 0.2 | 350.4 | 207 | +181 | 21 | 18 | . | . |
| | Murg | Ruhestein | 915 | . | . | 14.2 | 22.5 | . | . | 12.0 | 0.7 | . | 0.4 | 28.3 | 7.1 | . | . | 23.6 | 11.3 | 26.9 | 21.7 | 9.3 | 65.7 | 51.9 | 31.4 | 19.0 | 23.1 | . | . | 0.6 | 14.3 | . | . | . | 384.0 | 194 | +186 | 19 | 16 | . | . |
| | | Baiersbronn | 590 | . | 1.8 | 12.6 | 13.5 | . | . | 12.8 | . | . | 2.0 | 12.5 | 10.0 | . | . | 6.8 | 11.8 | 6.0 | 17.5 | 6.5 | 22.5 | 20.0 | 1.2 | 7.0 | 21.8 | . | . | 9.5 | 3.8 | . | . | . | 193.6 | 155 | + 69 | 19 | 19 | . | . |
| | | Schönmünzach | 480 | . | 0.2 | 6.3 | 0.2 | . | . | 12.7 | . | . | . | 41.0 | 14.0 | 0.2 | . | *16.8* | 14.1 | 3.9 | 27.9 | 3.0 | 38.3 | 41.9 | *12.5* | 9.6 | 0.1 | . | 0.5 | *4.9* | 10.4 | 0.4 | . | . | 158.9 | 104 | + 6 | 21 | 15 | . | . |
| | | Unterstmatt | 930 | . | 1.2 | 23.8 | 14.0 | . | . | 10.9 | 2.3 | . | 3.0 | 30.0 | 9.4 | 0.5 | . | 16.9 | 12.2 | 14.0 | 23.3 | 3.5 | 95.4 | 85.8 | 22.9 | 8.1 | 14.8 | . | . | 0.3 | 18.3 | . | . | . | 410.6 | 193 | +198 | 21 | 19 | . | . |
| | | Langenbrand | 220 | . | 0.0 | 2.8 | 2.9 | . | . | 9.1 | 4.2 | . | 0.5 | 16.5 | 13.4 | . | . | 5.9 | 1.2 | 2.2 | 26.1 | 0.3 | 23.3 | 34.6 | 2.6 | 6.3 | 9.1 | . | . | 11.2 | 11.6 | 0.0 | . | 0.0 | 183.8 | 157 | + 67 | 19 | 17 | . | . |
| | | Bütthof | 306 | . | . | 5.8 | 10.5 | . | . | 9.2 | 2.6 | . | 0.2 | 22.8 | 13.1 | . | . | 13.4 | 6.8 | 2.0 | 49.5 | 2.3 | 41.0 | 51.8 | 7.1 | 8.5 | 7.2 | . | . | 8.8 | 14.8 | . | . | . | 277.4 | 196 | +136 | 19 | 18 | . | . |
| | | Rastatt | 116 | . | . | 1.0 | 4.5 | . | . | 4.0 | . | . | . | 11.5 | 10.0 | . | . | 9.4 | . | 7.8 | 17.6 | 6.2 | 25.1 | 9.7 | 3.9 | 2.4 | 1.8 | . | . | 0.5 | 5.2 | . | . | . | 120.6 | | | 16 | 15 | . | . |
| | Bk. | Langmühle | 240 | . | . | 0.8 | 3.6 | . | . | 1.0 | 1.2 | . | . | 40.0 | 10.4 | 0.2 | . | 8.2 | 1.9 | 2.6 | 10.0 | 3.4 | 10.1 | 10.5 | 4.0 | 3.0 | 2.2 | . | . | . | 3.5 | . | . | . | 116.6 | | | 18 | 16 | . | . |
| | Alb | Schielberg | 417 | . | . | 15.2 | 5.6 | . | . | 6.5 | 2.1 | . | 0.3 | 15.9 | 21.9 | . | . | 10.7 | 5.5 | 0.1 | 23.1 | 1.4 | 45.7 | 37.7 | 7.8 | 4.8 | 8.3 | . | . | 5.4 | 8.9 | . | 0.0 | 0.1 | 227.0 | 206 | +117 | 20 | 17 | . | . |
| | | Karlsruhe (Flughafen) | 115 | . | . | 2.2 | 3.1 | . | 0.0 | 2.4 | 2.5 | . | 0.5 | 6.3 | 5.1 | 0.0 | . | 17.5 | 0.1 | 0.1 | 14.7 | 0.2 | 16.6 | 13.6 | 4.1 | 30.9 | 2.1 | . | . | . | 4.2 | . | 0.0 | . | 126.2 | 164 | + 49 | 18 | 14 | . | . |
| | Ills bis Sportbad | Bergzabern | 181 | . | . | 1.7 | 0.9 | . | 1.1 | 0.1 | 0.2 | . | . | 14.6 | 6.7 | 0.1 | . | 7.4 | 0.1 | 1.5 | 8.9 | 0.2 | 10.6 | 17.8 | 0.7 | 3.7 | 1.0 | . | . | . | 3.6 | . | . | . | 80.9 | | | 19 | 12 | . | . |
| | | Annweiler | 240 | . | . | 0.5 | 2.1 | . | 4.4 | 0.7 | 0.6 | . | . | 32.9 | 10.9 | . | . | 6.2 | 0.4 | 3.2 | 5.3 | 1.1 | 12.8 | 8.2 | 2.4 | 2.5 | 2.1 | . | . | . | 3.4 | . | . | . | 99.7 | | | 18 | 14 | . | . |
| | | Germersheim | 108 | . | . | 2.9 | 3.2 | . | . | 1.6 | . | . | . | 23.2 | 3.7 | 0.4 | . | 9.6 | . | 1.3 | 2.4 | 4.1 | 5.4 | 7.2 | 4.5 | 0.6 | 0.7 | . | . | . | 2.6 | . | . | . | 73.4 | | | 16 | 13 | . | . |
| | | Bruchsal | 133 | . | . | 10.5 | 1.3 | . | . | 2.0 | 11.8 | . | . | 8.6 | 2.4 | 1.8 | . | 11.2 | 2.8 | 2.5 | 6.1 | 1.8 | 9.7 | 6.3 | 5.6 | 4.8 | 3.1 | . | . | . | *3.0* | . | . | . | 95.3 | | | 17 | 17 | . | . |
| | Speyerbach | Johanniskreuz | 472 | . | . | 9.0 | 4.9 | . | . | 2.2 | *1.5* | . | . | *6.0* | 12.6 | . | . | 10.2 | . | 9.6 | 11.5 | 2.4 | 28.7 | 8.5 | 3.7 | . | . | . | . | . | 10.1 | . | . | . | 120.9 | 138 | + 33 | 14 | 14 | . | . |
| | | Hochspeyer | 300 | . | . | 13.2 | 13.2 | . | . | . | 2.4 | . | . | 6.2 | 4.3 | 3.9 | . | 6.9 | . | 2.8 | 8.3 | 1.5 | 21.8 | 9.2 | 5.2 | 0.5 | 1.3 | . | . | 0.2 | 5.2 | . | . | . | 106.1 | 156 | + 38 | 17 | 15 | . | . |
| | | Neustadt (Weinstraße) | 144 | . | . | 1.0 | 4.6 | . | 0.3 | 0.8 | 0.7 | . | . | 15.3 | 10.4 | 0.5 | . | 6.5 | 0.2 | 2.4 | 3.0 | . | 8.7 | 5.5 | 1.5 | 1.4 | 2.5 | . | . | . | 2.0 | . | . | . | 67.3 | 97 | − 2 | 18 | 13 | . | . |
| | | Rhodt | 250 | . | . | . | 2.6 | . | . | *1.5* | . | . | . | *20.0* | 5.3 | . | . | *6.0* | . | *4.2* | *4.0* | 0.2 | 17.4 | 4.7 | 1.2 | 1.9 | 2.3 | . | . | . | . | . | . | . | 71.3 | | | 13 | 12 | . | . |
| | | Speyer | 98 | . | . | 19.6 | 2.8 | . | . | 1.3 | 0.1 | . | . | 14.5 | 3.1 | 1.3 | . | 7.1 | 1.8 | 0.5 | 5.1 | 0.8 | 10.6 | 4.2 | 6.2 | 1.1 | . | . | . | . | 0.8 | . | . | . | 80.9 | 127 | + 17 | 17 | 13 | . | . |
| | Bk. | Wiesloch | 135 | . | . | 17.2 | 4.0 | . | 0.3 | 1.7 | 4.5 | . | 1.3 | 20.4 | 7.5 | 1.1 | . | 13.8 | 1.5 | 0.4 | 4.9 | 0.8 | 4.6 | 24.3 | 7.5 | 2.1 | . | . | . | . | 2.5 | . | . | . | 120.4 | | | 19 | 16 | . | . |
| Neckar | Quelle bis Eyach | Schwenningen | 712 | . | 1.7 | *11.3* | 0.0 | . | . | 33.4 | 5.3 | . | . | 8.3 | 3.2 | . | . | 4.4 | 13.3 | 1.5 | 5.7 | . | 3.7 | 1.1 | 0.0 | 0.1 | 5.9 | . | . | 5.2 | 1.2 | . | . | . | 105.6 | 115 | + 14 | 16 | 15 | . | . |
| | | Mariazell | 715 | . | 0.7 | 5.0 | 0.8 | . | . | 10.9 | 3.5 | . | . | 8.0 | 6.0 | . | . | 5.8 | 16.8 | 3.3 | 7.1 | . | 2.1 | 6.1 | . | 0.5 | 6.9 | . | . | 6.2 | 1.6 | . | . | . | 91.3 | 93 | − 7 | 17 | 14 | . | . |
| | | Dreifaltigkeitsberg | 985 | . | 1.3 | 1.5 | 9.6 | . | . | 34.4 | 13.8 | . | . | 9.5 | 2.7 | . | . | 4.5 | 16.0 | 4.4 | 13.0 | . | 8.4 | 7.3 | 3.1 | . | 9.3 | . | . | 9.1 | 3.5 | . | . | . | 151.4 | | | 17 | 17 | . | . |
| | | Rottweil | 618 | . | 3.5 | 3.1 | 2.5 | . | . | 14.5 | 7.0 | . | . | 12.1 | 4.5 | . | . | 5.5 | 14.4 | 5.6 | 5.5 | . | 4.4 | 2.4 | . | . | 6.0 | . | . | 2.1 | 0.0 | . | . | . | 93.1 | 96 | − 4 | 15 | 12 | . | . |
| | | Oberndorf | 510 | . | 3.0 | 8.7 | 2.7 | . | . | 7.9 | 1.3 | . | . | 6.7 | 8.2 | . | 6.1 | 6.4 | 13.3 | 2.1 | 8.3 | . | 0.7 | 4.9 | 1.2 | 3.4 | 4.1 | . | . | 2.2 | 6.3 | . | . | . | 97.5 | 117 | + 14 | 19 | 18 | . | . |
| | | Fürnsal | 605 | . | 1.4 | 1.5 | *3.9* | . | . | 6.2 | . | . | . | 15.0 | 12.0 | . | . | 7.4 | 13.5 | 3.5 | 25.5 | 0.7 | 8.5 | 12.2 | 0.3 | 8.5 | 30.6 | . | . | 1.2 | 2.7 | . | . | . | 155.0 | | | 18 | 16 | . | . |
| | | Betra | 540 | . | 2.9 | 2.0 | 1.8 | . | . | 11.6 | 0.2 | . | . | 6.6 | 9.2 | . | . | 7.1 | 20.3 | 3.2 | 15.3 | 0.1 | 5.5 | 7.9 | 0.8 | 2.2 | 12.0 | . | . | 0.9 | 1.8 | . | . | . | 111.4 | 126 | + 23 | 19 | 15 | . | . |
| | Eyach | Meßstetten | 910 | . | 2.6 | 0.9 | 1.9 | . | . | 27.9 | 9.2 | . | . | 16.1 | 6.1 | . | . | 7.2 | 26.2 | 4.8 | 13.8 | . | 11.6 | 18.6 | 2.8 | 0.2 | 5.7 | . | . | 15.8 | 2.2 | . | . | . | 173.6 | | | 18 | 16 | . | . |
| | | Dotternhausen | 660 | . | 1.8 | 1.2 | 6.1 | . | . | 23.8 | 5.5 | . | . | 10.6 | 4.4 | . | . | 7.4 | 14.5 | 4.1 | 6.6 | . | 9.4 | 8.9 | 1.1 | 0.6 | 4.2 | . | . | 6.1 | 4.1 | . | . | . | 120.4 | | | 18 | 17 | . | . |
| | | Bickelsberg | 665 | . | 1.1 | 15.2 | 7.0 | . | . | 5.1 | . | . | . | 5.1 | 4.2 | . | . | 7.7 | 9.1 | 3.1 | 4.4 | . | 4.6 | 4.1 | 0.1 | 3.4 | 4.2 | . | . | 3.3 | 5.1 | . | . | . | 86.8 | | | 17 | 16 | . | . |
| | Eyach bis Fils | Hechingen | 537 | . | 2.4 | 1.7 | 1.8 | . | . | 17.3 | 1.5 | . | . | 8.8 | 2.2 | . | . | 7.8 | 10.3 | 3.1 | 9.0 | . | 7.2 | 12.6 | 2.8 | 2.1 | 9.3 | . | . | 4.8 | 4.3 | . | . | . | 109.0 | 119 | + 17 | 18 | 18 | . | . |
| | | Nebringen | 456 | . | 3.6 | 13.1 | 1.1 | . | . | 9.2 | 0.6 | . | . | 9.4 | 6.2 | . | . | 9.9 | 4.2 | 4.5 | 15.9 | 0.2 | 5.9 | 14.5 | 1.5 | 1.9 | 6.5 | . | . | 0.3 | 2.0 | . | . | . | 110.5 | 137 | + 30 | 19 | 16 | . | . |
| | | Tübingen | 395 | . | 1.8 | 6.5 | . | . | . | 11.8 | 0.5 | . | . | 5.2 | 5.0 | . | . | . | 19.8 | 3.8 | 7.4 | 0.0 | 7.6 | 14.5 | 3.1 | 0.7 | 6.8 | . | . | 0.3 | 2.8 | 0.5 | . | . | 108.5 | 122 | + 20 | 18 | 14 | . | . |
| | | Reutlingen | 393 | . | 1.9 | 3.5 | 0.0 | . | . | 26.1 | 1.5 | . | . | 9.7 | 5.9 | . | . | 9.5 | 11.2 | 3.2 | 5.6 | . | 5.8 | 9.4 | 2.3 | 0.4 | 4.8 | . | . | 0.2 | 5.1 | 0.8 | . | . | 106.9 | 118 | + 16 | 17 | 15 | . | . |
| | | Neuffen | 408 | . | 1.0 | 2.0 | 4.1 | . | . | 44.3 | 4.4 | . | . | 5.6 | 6.2 | . | . | 12.1 | 17.0 | 2.4 | 11.2 | . | 7.5 | 16.8 | 4.0 | . | 3.5 | . | . | 0.5 | 4.0 | 0.5 | . | . | 147.1 | 146 | + 46 | 18 | 16 | . | . |
| | | Waldenbuch | 362 | . | . | 3.5 | . | . | . | 11.2 | . | . | . | 7.7 | 4.5 | . | . | 7.7 | . | 4.6 | 11.0 | 4.0 | 8.0 | 15.3 | 4.5 | 4.0 | 4.6 | . | . | 0.3 | 3.5 | 0.4 | . | . | 95.0 | 110 | + 9 | 16 | 14 | . | . |
| | Fils | Hohenstaufen | 605 | . | . | 0.6 | 4.1 | . | . | 27.5 | 2.2 | . | . | 3.5 | 2.7 | . | . | 12.6 | 4.3 | 3.4 | 7.3 | . | 11.3 | 34.2 | 7.2 | 9.3 | 3.5 | . | 0.5 | 0.4 | 3.0 | 1.8 | . | . | 139.4 | 131 | + 33 | 19 | 16 | . | . |
| | | Göppingen (Wasserwk.) | 320 | . | 0.4 | 1.7 | 3.6 | . | . | 26.9 | 3.6 | . | 0.1 | 3.1 | 2.1 | 0.1 | . | 9.9 | 3.5 | 0.2 | 7.6 | 1.1 | . | 24.5 | 6.0 | 1.5 | 10.4 | 0.0 | . | 0.1 | 3.0 | . | . | . | 109.4 | 106 | + 6 | 20 | 15 | . | . |
| | | Hohengehren | 465 | . | . | 0.0 | *3.4* | . | . | 17.3 | . | . | 2.1 | 12.5 | 3.6 | . | . | 8.1 | 8.3 | 3.9 | 17.8 | . | 13.8 | 23.2 | 5.3 | 0.9 | 3.0 | . | . | 1.2 | 5.5 | . | . | . | 129.9 | | | 17 | 15 | . | . |
| | Metar | Hohenheim | 400 | . | . | 0.9 | 0.1 | . | . | 12.4 | 2.5 | . | 0.4 | 2.7 | 4.0 | . | . | 6.5 | 0.5 | 0.4 | 17.8 | 0.0 | 9.3 | 15.5 | 2.6 | . | 3.9 | . | . | . | 4.9 | 0.1 | . | . | 84.5 | 97 | − 3 | 17 | 11 | . | . |
| | | Stuttgart Süd | 408 | . | . | 1.9 | 0.2 | . | . | 13.5 | 1.9 | . | 1.9 | 5.4 | 5.1 | . | . | 6.9 | 0.4 | 3.4 | 14.4 | . | 7.5 | 14.4 | 2.6 | 0.6 | 4.6 | . | . | 0.5 | 3.1 | 0.4 | . | . | 88.7 | | | 19 | 14 | . | . |

# Juli — Tägliche Niederschlagshöhen in Millimetern, gemessen um 7 Uhr morgens — 1942

| Flußgebiet | | Ort | See-höhe m | 1 | 2 | 3 | 4 | 5 | 6 | 7 | 8 | 9 | 10 | 11 | 12 | 13 | 14 | 15 | 16 | 17 | 18 | 19 | 20 | 21 | 22 | 23 | 24 | 25 | 26 | 27 | 28 | 29 | 30 | 31 | Monatssumme mm | Monatssumme % der Norm. | Abweichung v. d. Norm. | Zahl der Tage mit Niederschl. ≧0.1 | Niederschl. ≧1.0 | ✳ ≧0.1 | ⊠ |
|---|---|---|---|---|---|---|---|---|---|---|---|---|---|---|---|---|---|---|---|---|---|---|---|---|---|---|---|---|---|---|---|---|---|---|---|---|---|---|---|
| Neckar | Rems | Lauterburg | 670 | . | . | 1.8 | 4.6 | . | . | 23.2 | 6.0 | . | . | 18.8 | 7.5 | 2.2 | . | 9.2 | 6.1 | . | 10.0 | 2.3 | 4.9 | 8.9 | . | 5.9 | 13.1 | . | . | . | 5.8 | 1.5 | . | . | 131.8 | 122 | + 24 | 17 | 17 | . | . |
| | | Heubach | 475 | . | . | 2.1 | 2.0 | . | . | 23.3 | 4.9 | . | . | 5.6 | 2.8 | 0.3 | . | 12.0 | 4.0 | . | 13.6 | . | 1.4 | 11.9 | 0.9 | 5.0 | 9.1 | . | . | 0.3 | 1.3 | . | . | . | 100.5 | 93 | − 8 | 16 | 13 | . | . |
| | | Schorndorf | 269 | . | . | 0.0 | 3.5 | . | 0.3 | 32.5 | 1.9 | . | . | 8.5 | 2.4 | . | . | 10.5 | 1.9 | . | 19.4 | 0.0 | 9.9 | 31.2 | 4.9 | 3.4 | 5.1 | . | . | 0.5 | 5.8 | . | . | . | 141.7 | 151 | + 48 | 16 | 14 | . | . |
| | | Fellbach | 287 | . | . | 5.2 | 0.5 | . | . | 15.5 | 3.0 | . | 0.9 | 10.8 | . | 2.3 | 0.1 | 13.0 | 2.6 | 2.1 | 15.8 | . | 12.8 | 9.8 | 5.1 | 3.9 | 0.6 | . | . | . | 3.8 | . | . | . | 107.8 | 133 | + 27 | 18 | 14 | . | . |
| | Murr | Murrhardt | 291 | . | . | 1.9 | 4.5 | . | . | 6.0 | 5.5 | . | . | 16.6 | 7.4 | . | . | 9.0 | 3.1 | 0.0 | 26.1 | . | 11.5 | 25.8 | 8.0 | 2.5 | 14.0 | . | . | 1.8 | 5.0 | 0.2 | 0.3 | . | 149.2 | 146 | + 47 | 18 | 16 | . | . |
| | | Backnang | 305 | . | . | 0.1 | 2.8 | . | . | 11.6 | 2.8 | . | . | 26.5 | 12.9 | . | 0.3 | 10.8 | 1.9 | 0.2 | 29.8 | . | 10.8 | 28.7 | 8.9 | 8.4 | 13.8 | . | . | 6.4 | 1.2 | . | . | . | 177.9 | 189 | + 84 | 18 | 15 | . | . |
| | | Winnenden | 285 | . | . | 0.9 | 2.4 | . | . | 8.6 | 17.2 | . | 0.2 | 13.1 | 4.5 | . | 0.1 | 11.5 | 0.4 | 0.1 | 21.2 | 0.1 | 9.0 | 26.1 | 6.4 | 3.5 | 5.6 | . | . | 0.1 | 5.4 | . | 0.2 | 0.1 | 136.7 | 161 | + 52 | 22 | 13 | . | . |
| | Enz | Kaltenbronn | 862 | . | . | 14.0 | 3.3 | . | . | 11.0 | 4.3 | . | 0.9 | 30.2 | 15.7 | . | . | 8.2 | 2.8 | 2.9 | 27.0 | 0.8 | 40.5 | 57.5 | 13.7 | 8.4 | 12.4 | . | . | 3.3 | 10.8 | 0.1 | . | . | 267.8 | 186 | +124 | 19 | 17 | . | . |
| | | Wildbad-Sommerberg | 727 | . | . | 50.9 | 3.7 | . | . | 12.4 | 2.3 | . | 1.0 | 27.8 | 12.2 | . | . | 7.7 | 17.4 | 4.5 | 17.4 | 4.9 | 28.2 | 55.7 | 3.5 | 5.0 | 12.5 | . | . | 9.1 | 9.3 | 0.8 | 0.1 | 0.2 | 286.6 | | | 22 | 19 | . | . |
| | Enz, Nagold | Simmersfeld | 726 | . | . | 24.1 | 2.9 | . | . | 8.0 | . | . | 0.3 | 20.5 | 14.5 | 0.3 | . | 4.8 | 0.5 | 8.6 | 16.5 | 0.7 | 25.2 | 25.0 | 3.2 | 5.0 | 10.0 | . | . | 0.2 | 3.3 | . | . | . | 173.6 | 163 | + 67 | 17 | 12 | . | . |
| | | Wart | 593 | . | . | 19.2 | 2.3 | . | . | 10.0 | . | . | . | 18.8 | 10.0 | . | . | 8.1 | 1.7 | 3.0 | 16.6 | . | 9.0 | 20.0 | 1.0 | 3.0 | 10.0 | . | . | 2.5 | 8.4 | . | . | . | 143.6 | 169 | + 59 | 16 | 16 | . | . |
| | | Nagold | 403 | . | 1.3 | 37.0 | 0.6 | . | . | 7.2 | 0.6 | . | . | 7.2 | 5.3 | . | . | 11.6 | 3.5 | 4.6 | 18.1 | 0.2 | 7.0 | 9.6 | 0.7 | 2.4 | 7.3 | . | . | 0.9 | 0.4 | . | . | . | 125.5 | 162 | + 48 | 19 | 13 | . | . |
| | | Neuhengstett | 534 | . | . | 5.7 | 7.0 | . | . | 7.7 | . | . | 0.7 | 13.2 | 2.8 | . | 0.3 | 13.4 | 1.9 | 1.8 | 14.2 | . | 8.0 | 11.0 | 2.8 | 0.3 | 4.5 | . | . | 0.3 | 3.0 | . | . | . | 98.6 | 125 | + 20 | 18 | 14 | . | . |
| | | Böblingen | 432 | . | . | 1.4 | 0.9 | . | . | 6.0 | 1.3 | . | 0.0 | 8.9 | 4.2 | . | 0.0 | 7.2 | 1.1 | 3.8 | 13.3 | 0.0 | 9.2 | 15.6 | 4.9 | 0.3 | 4.7 | . | . | 0.0 | 2.2 | 0.3 | . | . | 85.3 | 105 | + 4 | 17 | 14 | . | . |
| | | Tiefenbronn | 430 | . | . | 5.4 | 5.4 | . | . | 7.4 | 1.2 | . | 1.4 | 10.5 | 4.0 | . | . | 2.9 | 4.3 | 0.4 | 12.8 | . | 10.0 | 16.1 | 3.9 | 0.8 | 3.8 | . | . | 1.5 | 4.0 | . | . | 0.2 | 96.0 | 120 | + 16 | 19 | 16 | . | . |
| | Enz | Pforzheim | 256 | . | . | 29.4 | 1.5 | . | . | 7.7 | 2.1 | . | 0.5 | 15.3 | 15.6 | . | . | 12.3 | 2.8 | 0.7 | 11.3 | 0.2 | 20.8 | 17.0 | 5.1 | 1.4 | 4.7 | . | . | 4.1 | 5.2 | . | 0.3 | . | 158.0 | 214 | + 84 | 20 | 16 | . | . |
| | | Mühlacker | 228 | . | . | 2.1 | 2.9 | . | . | 6.5 | . | . | 0.8 | 8.9 | 14.3 | . | . | 12.9 | 1.5 | . | 11.2 | . | 20.4 | 3.2 | 4.5 | 2.5 | 5.5 | . | . | 0.0 | 5.1 | . | . | . | 95.3 | 128 | + 21 | 15 | 14 | . | . |
| | | Heimerdingen | 312 | . | . | 1.5 | 3.0 | . | . | 4.0 | 8.3 | . | 0.9 | 18.1 | 5.8 | . | . | 12.0 | 3.7 | 1.7 | 17.1 | . | 12.9 | 12.0 | 4.3 | 0.4 | 3.5 | . | . | 0.2 | 4.0 | . | 0.1 | . | 113.5 | 146 | + 36 | 19 | 15 | . | . |
| | | Ochsenbach | 290 | . | . | 5.1 | 1.2 | . | . | 4.8 | 1.9 | . | 0.4 | 12.8 | 6.8 | . | . | 10.6 | 0.7 | . | 10.5 | . | 9.2 | 15.6 | 4.0 | 3.0 | 3.1 | . | . | 0.0 | 3.6 | 0.0 | . | . | 93.3 | | | 16 | 14 | . | . |
| | Neckar | Bönningheim | 222 | . | . | 4.5 | . | . | . | 5.4 | 1.4 | . | 0.2 | 43.6 | 6.8 | . | . | 12.1 | 2.8 | 0.6 | 9.6 | . | 5.1 | 27.0 | 1.9 | 1.8 | 3.6 | . | . | . | 2.4 | . | . | . | 128.8 | 182 | + 58 | 16 | 14 | . | . |
| | | Heilbronn | 190 | . | . | 0.8 | 2.4 | . | . | 2.5 | 1.6 | . | 0.0 | 26.0 | 3.6 | 0.2 | . | 12.7 | 10.0 | 1.2 | 12.3 | . | 7.2 | 24.3 | 7.1 | 2.9 | 3.1 | . | . | 0.1 | 3.7 | . | 0.8 | . | 122.5 | 178 | + 54 | 19 | 15 | . | . |
| | | Weinsberg | 200 | . | . | 0.8 | 1.8 | . | . | 3.6 | 3.1 | . | . | 18.8 | 2.2 | . | . | 11.2 | 14.2 | 1.7 | 9.5 | . | 9.4 | 23.2 | 5.7 | 3.9 | 5.6 | . | . | 2.7 | 3.5 | . | 0.8 | . | 121.7 | 163 | + 47 | 18 | 16 | . | . |
| | Kocher | Abtsgmünd | 389 | . | . | 4.0 | 2.0 | . | . | 22.4 | 4.2 | . | . | 18.9 | 1.8 | . | . | 8.5 | . | . | 16.2 | . | 1.2 | 8.5 | 10.4 | 4.8 | 3.6 | . | . | 10.0 | 5.0 | . | . | . | 121.5 | 137 | + 33 | 15 | 15 | . | . |
| | | Welzheim | 504 | . | . | 10.1 | 1.4 | . | 0.1 | 22.4 | 7.5 | . | . | 11.0 | 9.8 | . | . | 11.0 | . | . | 23.5 | . | 13.5 | 2.3 | 11.9 | 7.6 | 9.0 | . | . | . | 5.9 | . | 0.2 | . | 147.2 | | | 16 | 13 | . | . |
| | | Mönchsberg | 485 | . | . | 8.8 | 3.0 | . | . | 12.5 | 1.2 | . | . | 28.6 | 13.0 | . | . | 9.8 | 7.0 | 0.5 | 17.5 | 0.2 | 9.0 | 27.4 | 7.5 | 2.0 | 8.2 | . | . | . | 3.5 | . | . | 2.0 | 161.7 | 171 | + 67 | 18 | 16 | . | . |
| | | Schwäbisch Hall (Stadt) | 292 | . | . | 12.3 | 5.9 | . | . | 10.2 | 0.7 | . | . | 17.7 | 7.4 | 0.1 | . | 6.8 | 6.4 | 0.3 | 10.4 | . | 4.6 | 12.7 | 3.0 | 0.7 | 10.5 | . | . | 0.3 | 2.6 | . | . | 1.1 | 113.7 | 141 | + 33 | 19 | 14 | . | . |
| | | Rückertsbronn | 447 | . | . | 3.2 | 4.5 | . | . | 12.8 | . | . | 0.2 | 38.0 | 8.3 | 3.8 | . | 18.1 | 1.9 | 7.2 | 7.8 | . | 10.0 | 15.8 | 4.4 | 3.4 | 7.8 | . | . | 2.6 | 4.6 | 0.4 | 0.4 | . | 155.2 | | | 20 | 17 | . | . |
| | | Künzelsau | 220 | . | 2.2 | 0.3 | 3.9 | . | . | 8.2 | 2.1 | . | 0.1 | 9.5 | 2.3 | 4.0 | . | 12.2 | 2.6 | 0.2 | 9.2 | 0.5 | 8.2 | 9.3 | 4.9 | 2.0 | 10.1 | . | . | . | 5.8 | 0.8 | . | . | 98.1 | 114 | + 12 | 21 | 16 | . | . |
| | | Obersteinbach | 461 | . | . | 14.1 | 4.2 | . | . | 11.8 | 0.6 | . | 0.6 | 10.0 | 7.2 | . | . | 15.6 | 8.6 | 1.1 | 13.2 | 0.4 | 10.8 | 12.8 | 5.5 | 1.7 | 13.3 | . | . | 13.0 | 4.3 | 0.8 | 1.3 | . | 150.9 | | | 21 | 17 | . | . |
| | Jagst | Ellwangen | 440 | . | . | 5.2 | 4.8 | . | . | 21.1 | 2.5 | . | 0.1 | 20.7 | 4.4 | . | . | 8.7 | 29.4 | 0.0 | 18.9 | 1.3 | 3.3 | 16.8 | 5.4 | 0.9 | 7.8 | . | . | 16.2 | 3.6 | 0.5 | 0.3 | 0.8 | 172.1 | 183 | + 78 | 21 | 16 | . | . |
| | | Gründelhardt | 475 | . | . | 2.1 | 1.3 | . | . | 9.0 | 3.7 | . | 0.3 | 7.0 | 4.4 | 0.1 | . | 12.5 | 4.8 | 0.3 | 13.9 | 0.4 | 5.3 | 25.3 | 5.6 | 0.6 | 12.3 | . | . | 0.6 | 7.5 | 0.2 | 0.7 | 0.2 | 108.1 | 119 | + 17 | 23 | 15 | . | . |
| | | Gerabronn | 455 | . | 5.4 | 0.4 | 5.4 | . | . | 14.4 | 0.2 | . | . | 23.4 | . | . | . | 15.6 | . | 2.9 | 9.4 | . | 6.3 | 5.4 | 6.2 | 3.1 | 9.1 | . | . | 3.4 | 5.3 | . | 1.6 | . | 117.5 | 139 | + 33 | 17 | 15 | . | . |
| | | Langenburg | 438 | . | . | 0.1 | 9.4 | . | . | 13.3 | 0.2 | . | . | 35.1 | 3.3 | . | . | 15.1 | 1.1 | . | 8.5 | 0.3 | 6.7 | 6.0 | 7.6 | 0.8 | 10.3 | . | . | 0.0 | 6.3 | 1.3 | 0.4 | . | 125.8 | 152 | + 43 | 18 | 13 | . | . |
| | | Dörzbach | 239 | . | 8.5 | 0.5 | 21.1 | . | . | 4.6 | 4.8 | . | . | 6.9 | 7.4 | 7.6 | . | 14.9 | 2.4 | 0.9 | 3.5 | . | 6.9 | 7.7 | 5.1 | 2.1 | 7.9 | . | . | 0.1 | 4.5 | 0.8 | 0.1 | . | 118.3 | | | 21 | 16 | . | . |
| | | Eubigheim | 325 | . | . | 0.1 | 11.6 | . | . | 1.0 | 2.3 | . | . | 24.5 | 7.2 | 5.2 | . | 8.8 | 1.8 | 4.2 | 7.4 | 0.2 | 7.8 | 13.4 | 3.0 | 1.9 | 4.8 | . | . | 0.0 | 2.5 | 0.1 | 0.4 | . | 108.2 | | | 20 | 16 | . | . |
| | | Möckmühl | 175 | . | . | 1.5 | 5.5 | . | . | 2.4 | 3.5 | . | . | 34.9 | 4.2 | 5.5 | . | 10.6 | 2.4 | 1.5 | 6.1 | 0.6 | 7.5 | 6.1 | 2.9 | 3.9 | 3.5 | . | . | . | 5.7 | . | . | . | 108.3 | 148 | + 35 | 17 | 16 | . | . |
| | | Allfeld | 225 | . | . | 6.4 | 6.3 | . | . | 2.7 | 4.5 | . | . | 18.0 | 9.3 | 7.2 | . | 12.8 | 9.8 | 3.2 | 8.1 | 0.4 | 6.6 | 10.2 | 5.2 | 4.7 | 4.1 | . | . | . | 3.3 | . | . | . | 122.8 | | | 18 | 17 | . | . |
| | Jagst bis Elsenz | Balsbach | 490 | . | . | 5.0 | 10.5 | . | . | 0.7 | 1.2 | . | . | 25.3 | 3.9 | 4.0 | . | 6.8 | 7.3 | 4.1 | 6.4 | 1.4 | 11.2 | 5.8 | 6.1 | 8.6 | 21.0 | . | . | . | 2.6 | 0.0 | . | . | 131.9 | | | 18 | 17 | . | . |
| | | Oberdielbach | 475 | . | . | 0.4 | 17.4 | . | . | 1.1 | 1.2 | . | . | 24.2 | 2.1 | 7.2 | . | 6.3 | 11.2 | 1.5 | 8.4 | 5.2 | 8.2 | 9.6 | 6.5 | 9.6 | 6.0 | . | . | . | 3.1 | . | . | . | 129.2 | 133 | + 32 | 18 | 17 | . | . |
| | | Itterkraftwerk | 165 | . | . | 3.1 | 15.7 | . | . | 0.8 | 1.1 | . | . | 22.8 | 6.3 | 0.8 | . | 7.5 | 11.9 | 1.3 | 11.2 | 1.8 | 11.2 | 3.8 | 6.9 | 10.5 | 15.1 | . | . | . | 4.5 | . | . | . | 136.3 | 156 | + 49 | 18 | 16 | . | . |
| | | Tromm | 523 | . | 0.0 | 24.8 | 17.9 | . | . | 0.9 | 0.2 | . | . | 23.4 | 4.6 | 0.8 | . | 12.4 | 14.8 | 7.5 | 13.2 | 1.8 | 6.0 | 15.1 | 11.9 | 19.6 | 4.4 | . | . | . | 6.3 | . | 0.9 | . | 191.5 | 186 | + 89 | 19 | 15 | . | . |
| | Elsenz | Elsenz | 239 | . | . | 2.7 | 3.1 | . | . | . | 3.5 | . | . | 9.0 | 5.5 | 1.3 | . | 15.2 | . | 1.0 | 15.2 | 1.1 | 9.1 | 31.8 | 5.3 | 1.3 | 2.9 | . | . | . | 3.9 | . | . | . | 111.9 | 140 | + 32 | 16 | 16 | . | . |
| | | Eppingen | 205 | . | . | 5.5 | 2.0 | . | . | 3.0 | 1.3 | . | 0.1 | 12.8 | 2.5 | 1.1 | . | 10.8 | . | 1.2 | 7.3 | 6.2 | 4.1 | 28.8 | 5.6 | 3.5 | 4.2 | . | . | . | 3.5 | . | . | . | 103.5 | 160 | + 39 | 18 | 17 | . | . |
| | Neckar | Königstuhl | 561 | . | . | 39.6 | 7.5 | . | 0.3 | 0.8 | 0.1 | . | . | 25.3 | 4.8 | 0.6 | . | 7.7 | 2.3 | 6.2 | 9.9 | 2.2 | 11.5 | 43.5 | 26.1 | 6.2 | 1.2 | . | . | . | 3.1 | . | . | . | 198.9 | 195 | + 97 | 19 | 15 | . | . |
| | | Ladenburg | 100 | . | 0.4 | 1.6 | 9.5 | . | . | 1.5 | . | . | . | 18.4 | 7.1 | 0.6 | . | 9.8 | 9.2 | 3.3 | 9.4 | 0.3 | 14.8 | 4.2 | 10.5 | 2.7 | 1.2 | . | . | . | 2.1 | . | . | . | 107.1 | | | 18 | 15 | . | . |
| Neckar bis Main | Rhein | Mannheim-Sandhofen | 95 | . | 3.3 | 1.1 | 15.6 | . | . | 0.6 | 1.0 | . | . | 10.1 | 1.9 | 1.4 | . | 6.1 | 26.5 | 2.7 | 9.9 | 0.0 | 12.8 | 2.2 | 12.1 | 0.0 | 2.1 | . | . | 0.0 | 2.2 | . | . | . | 111.6 | 167 | + 45 | 17 | 16 | . | . |
| | | Jägerthal | 200 | . | . | 0.1 | 18.0 | . | 0.4 | 1.3 | . | . | . | 6.5 | 5.8 | 2.1 | . | 5.6 | 1.7 | 1.3 | 10.6 | 0.5 | 18.2 | 7.7 | 3.9 | 0.3 | 1.1 | . | . | . | 4.2 | . | . | . | 89.3 | | | 18 | 14 | . | . |
| | | Frankenthal | 94 | . | 1.3 | 1.9 | 14.2 | . | . | 1.5 | 0.9 | . | . | 2.1 | 0.5 | 2.3 | . | 5.5 | 23.4 | 1.7 | 9.8 | . | 17.9 | 9.6 | 7.6 | . | 1.2 | . | . | . | 2.1 | . | . | . | 103.5 | 182 | + 47 | 17 | 15 | . | . |
| | | Worms | 91 | . | 9.7 | 2.1 | 12.7 | . | . | 1.8 | 2.6 | . | . | 2.3 | 0.5 | 0.0 | . | 7.4 | 20.5 | 4.0 | 15.8 | 1.1 | 20.0 | 4.7 | 7.1 | . | 0.4 | . | . | . | 1.0 | . | . | . | 113.7 | 178 | + 50 | 17 | 15 | . | . |
| | | Stetten | 250 | . | 19.3 | 1.3 | 16.3 | . | . | . | 1.9 | . | . | 4.9 | 0.6 | . | . | 7.1 | 10.8 | 1.4 | 17.2 | . | 18.2 | 6.4 | 4.3 | 0.4 | 2.0 | . | . | . | 2.2 | . | . | . | 114.3 | | | 16 | 14 | . | . |
| | | Mörlenbach | 190 | . | 0.0 | 7.2 | 17.4 | . | . | 1.6 | . | . | . | 29.0 | 1.1 | . | . | 10.0 | 5.1 | 4.9 | 10.8 | 0.7 | 8.0 | 21.3 | 11.2 | 11.3 | 7.4 | . | . | . | 4.2 | . | . | . | 151.2 | | | 16 | 15 | . | . |
| | | Auerbach | 117 | . | 4.8 | 0.9 | 11.3 | . | . | 0.5 | 1.4 | . | . | 5.1 | 0.5 | . | . | 8.1 | 11.4 | 4.6 | 19.1 | 1.9 | 7.9 | 5.2 | 13.3 | 2.1 | 1.6 | . | . | . | 4.4 | . | 0.2 | . | 104.3 | | | 19 | 15 | . | . |
| | | Gernsheim | 90 | . | 2.4 | 1.4 | 12.2 | . | . | 0.2 | 2.4 | . | . | 2.3 | 0.5 | . | . | 4.0 | 24.1 | 2.3 | 13.5 | 0.0 | 14.6 | 0.5 | 11.5 | 0.5 | 0.0 | . | . | . | 1.7 | . | . | . | 94.1 | 152 | + 32 | 16 | 12 | . | . |
| | | Neunkirchen | 508 | . | 2.3 | 14.1 | 14.6 | . | . | 0.2 | 0.5 | . | . | 15.7 | 2.0 | 0.0 | . | 14.4 | 34.6 | 7.3 | 29.6 | 5.3 | 14.2 | 7.4 | 7.8 | 9.1 | 7.5 | . | . | . | 8.2 | . | . | . | 194.8 | | | 18 | 16 | . | . |
| | | Darmstadt (Rosenhöhe) | 180 | . | 1.1 | 1.0 | 13.0 | . | . | . | 3.5 | . | . | 3.3 | 4.7 | . | . | 5.0 | 22.8 | 8.0 | 23.5 | . | 8.4 | 3.8 | 8.7 | 5.1 | 1.2 | . | . | . | 4.3 | . | . | . | 117.4 | | | 16 | 16 | . | . |

# Juli — Tägliche Niederschlagshöhen in Millimetern, gemessen um 7 Uhr morgens — 1942

| Flußgebiet | | Ort | Seehöhe m | 1 | 2 | 3 | 4 | 5 | 6 | 7 | 8 | 9 | 10 | 11 | 12 | 13 | 14 | 15 | 16 | 17 | 18 | 19 | 20 | 21 | 22 | 23 | 24 | 25 | 26 | 27 | 28 | 29 | 30 | 31 | Monatssumme mm | Monatssumme % der Norm. | Abweichung v. d. Norm. | Zahl der Tage mit Niederschl. ≧0.1 | Niederschl. ≧1.0 | * ≧0.1 | ▣ |
|---|---|---|---|---|---|---|---|---|---|---|---|---|---|---|---|---|---|---|---|---|---|---|---|---|---|---|---|---|---|---|---|---|---|---|---|---|---|---|---|
| Main | Weißer Main | Ölschnitz | 550 | . | . | . | 12.9 | . | . | . | 13.6 | . | . | 9.5 | 3.4 | . | . | 3.4 | 4.0 | 0.9 | 8.0 | . | 0.4 | 3.6 | 2.8 | 13.4 | 17.2 | . | . | . | 11.2 | 0.7 | 1.0 | . | 106.0 | | | 16 | 13 | . | . |
| | | Berneck | 388 | . | . | . | 11.3 | . | . | 0.4 | 11.1 | . | . | 8.3 | 0.5 | 0.1 | 0.6 | 1.0 | 17.5 | 0.4 | 11.4 | 0.1 | . | 8.8 | 7.1 | 5.2 | 23.5 | . | . | . | 5.4 | 0.8 | 1.1 | . | 117.6 | 123 | + 22 | 19 | 12 | . | . |
| | | Marktleugast | 555 | . | . | . | 12.6 | . | . | 0.4 | 16.7 | . | . | 7.6 | 2.8 | . | 0.4 | 0.3 | 8.1 | 0.8 | 11.2 | 0.8 | 1.2 | 4.0 | 3.7 | 8.7 | 20.1 | . | . | 0.3 | 14.8 | . | 2.8 | . | 117.3 | 108 | + 9 | 19 | 13 | . | . |
| | | Wartenfels | 490 | . | . | . | 13.9 | . | . | 2.4 | 7.3 | . | . | 9.4 | . | . | 0.0 | 9.5 | 7.2 | 1.0 | 9.7 | 0.6 | 6.5 | 5.2 | 4.4 | 8.7 | 19.6 | . | . | . | 8.1 | 0.4 | 1.5 | . | 115.4 | | | 17 | 15 | . | . |
| | Roter Main | Creußen | 420 | . | . | . | 28.0 | . | . | 1.2 | 9.9 | 0.2 | . | 8.1 | . | 1.2 | . | 1.4 | 9.0 | 0.1 | 6.9 | 0.2 | 3.0 | 2.4 | 4.0 | 2.4 | 8.9 | . | . | . | 11.6 | 0.2 | . | . | 98.7 | 124 | + 19 | 18 | 14 | . | . |
| | | Weidenberg | 431 | . | . | 0.2 | 17.1 | . | . | 4.5 | 28.0 | . | . | 9.4 | 0.1 | 0.2 | 3.3 | 2.4 | 14.4 | . | 6.8 | 0.8 | 2.4 | 14.4 | 7.4 | 4.1 | 14.2 | . | . | . | 1.4 | 0.8 | 1.8 | . | 133.7 | 154 | + 47 | 20 | 15 | . | . |
| | | Bayreuth (Flugh.) | 485 | . | . | . | 12.6 | . | . | 2.0 | 13.3 | . | . | 7.6 | 1.1 | 0.0 | 0.8 | 0.7 | 12.0 | 0.0 | 10.1 | 0.8 | 3.2 | 6.4 | 5.6 | 4.8 | 14.0 | . | . | . | 5.0 | 0.7 | 1.1 | . | 101.8 | | | 18 | 14 | . | . |
| | M. | Arnstein | 460 | . | 0.2 | 0.1 | 29.7 | . | . | 1.3 | 2.1 | . | . | 10.5 | 6.2 | . | . | 6.1 | . | 1.7 | 6.4 | . | 7.2 | 6.8 | 1.9 | 6.7 | 19.2 | . | . | . | 5.4 | . | 1.3 | . | 112.8 | 135 | + 29 | 17 | 15 | . | . |
| | Rodach | Rodacherbrunn | 688 | . | . | . | 13.8 | . | . | . | 1.5 | . | . | 16.0 | 5.1 | 0.8 | 0.4 | 8.8 | . | 0.4 | 12.1 | 0.4 | 0.1 | 3.7 | 3.9 | 15.1 | 8.2 | 0.1 | . | . | 15.4 | 2.4 | 1.2 | . | 109.4 | 106 | + 6 | 19 | 13 | . | . |
| | | Steinbach b. G. | 670 | . | 1.7 | . | 21.8 | . | . | 0.0 | 2.1 | . | . | 8.6 | 5.0 | 0.7 | 0.2 | 1.0 | 3.6 | 0.3 | 12.7 | 0.0 | 0.5 | 8.1 | 2.6 | 17.8 | 16.7 | . | . | 2.4 | 21.4 | 8.1 | 3.4 | . | 138.7 | 121 | + 24 | 20 | 16 | . | . |
| | | Rodeck | 660 | . | 2.9 | . | 12.5 | . | . | . | 7.4 | 0.4 | . | 7.5 | 2.0 | 0.5 | . | 2.3 | 1.3 | 2.4 | 10.7 | 1.5 | 0.4 | 4.6 | 2.5 | 18.4 | 22.4 | . | . | . | 13.9 | 0.3 | 1.2 | . | 105.1 | | | 20 | 16 | . | . |
| | | Presseck | 640 | . | . | . | 15.3 | . | . | . | 6.5 | 1.0 | 0.2 | 8.8 | 1.5 | 0.2 | . | . | 7.0 | 1.0 | 9.3 | 1.2 | 4.4 | 1.1 | 3.2 | 8.9 | 17.3 | 0.2 | 1.2 | 0.1 | 6.7 | 1.6 | 1.5 | . | 98.2 | 92 | − 9 | 22 | 18 | . | . |
| | | Steinbach a. Wald | 580 | . | . | . | 12.8 | . | . | . | 2.4 | . | . | 14.0 | 6.8 | . | . | 1.7 | 9.2 | 0.4 | 16.8 | 0.3 | . | 7.8 | 1.9 | 3.0 | 14.7 | . | . | 0.4 | 10.7 | 1.6 | 1.0 | . | 105.0 | 112 | + 11 | 17 | 14 | . | . |
| | | Rothenkirchen | 376 | . | . | . | 15.5 | . | . | . | 2.0 | . | . | 19.6 | 3.2 | 1.8 | . | 9.0 | 0.6 | 3.6 | 17.6 | 0.3 | 0.5 | 3.0 | 5.0 | 17.8 | 18.0 | 0.0 | . | . | 18.5 | 0.6 | 0.8 | . | 137.4 | 154 | + 48 | 18 | 13 | . | . |
| | | Kronach | 320 | . | . | . | 9.8 | . | . | 1.7 | 1.8 | . | . | 12.4 | 1.9 | 0.1 | . | 3.0 | 2.2 | 0.5 | 21.2 | . | . | 6.7 | 3.9 | 7.0 | 9.5 | . | . | . | 8.0 | . | 1.5 | . | 91.2 | 105 | + 4 | 16 | 14 | . | . |
| | | Kirchleus | 425 | . | . | . | 14.1 | . | . | . | 11.2 | . | . | 8.1 | 1.5 | . | . | 2.9 | 4.6 | 0.5 | 7.7 | . | 2.7 | 5.6 | 4.2 | 4.1 | 18.5 | . | . | . | 10.4 | 0.4 | 0.9 | . | 97.4 | | | 16 | 13 | . | . |
| | Main | Vierzehnheiligen | 387 | . | . | . | 18.5 | . | . | . | 8.1 | . | . | 12.8 | . | . | . | 2.6 | 6.9 | 1.1 | 11.2 | . | . | 4.4 | 3.7 | 3.8 | 9.8 | . | . | . | 11.4 | . | 1.5 | . | 95.8 | 119 | + 15 | 13 | 13 | . | . |
| | | Zapfendorf | 250 | . | 0.0 | . | 23.3 | . | . | 0.9 | 2.4 | . | . | 16.4 | 0.4 | . | . | 4.4 | 5.6 | . | 4.4 | . | 6.4 | 1.6 | 1.4 | 3.9 | 9.6 | . | . | . | . | 2.3 | 0.7 | . | 83.7 | 102 | + 2 | 15 | 12 | . | . |
| | Itz | Steinheid | 836 | . | . | . | 10.4 | . | . | 0.1 | 5.0 | . | . | 20.9 | 12.1 | 1.2 | 0.5 | 8.7 | 1.2 | 2.3 | 31.3 | 0.6 | 0.0 | 12.3 | 3.4 | 47.0 | 15.7 | 0.1 | . | 0.2 | 22.0 | 0.0 | 0.0 | . | 195.0 | | | 19 | 14 | . | . |
| | | Tremersdorf | 380 | . | . | 0.1 | 10.2 | . | . | . | 4.9 | . | . | 13.8 | 5.2 | 0.0 | 0.2 | 6.7 | . | 2.3 | 25.1 | 0.8 | 1.1 | 8.5 | 5.2 | 7.1 | 15.9 | . | . | 0.6 | 15.5 | . | 0.8 | . | 124.0 | 139 | + 35 | 21 | 12 | . | . |
| | | Coburg | 291 | . | . | 3.7 | 21.7 | . | . | 0.7 | 2.2 | . | . | 13.7 | 1.7 | 0.1 | 0.1 | 4.7 | . | 8.7 | 8.2 | 1.9 | 0.6 | 3.2 | 3.2 | 4.4 | 4.5 | . | . | . | 25.5 | 0.2 | 1.0 | . | 110.0 | 145 | + 34 | 20 | 15 | . | . |
| | | Roßfeld | 306 | . | . | . | 16.0 | . | . | 0.0 | 2.9 | . | . | 11.8 | 6.8 | 0.0 | 0.0 | 8.7 | 0.0 | 0.4 | 14.6 | 0.0 | 0.9 | 8.9 | 1.8 | 3.1 | 10.5 | . | . | 0.0 | 5.6 | . | 1.2 | . | 93.2 | 124 | + 18 | 14 | 12 | . | . |
| | | Hellingen | 302 | . | . | 3.5 | 12.9 | . | . | 0.6 | 5.8 | . | . | 15.6 | 3.6 | . | . | 3.1 | 0.2 | 0.4 | 20.5 | 0.6 | 1.3 | 10.6 | 1.3 | 1.4 | 7.2 | . | . | . | 7.3 | . | 1.1 | . | 97.0 | 131 | + 23 | 18 | 14 | . | . |
| | M. | Specke | 260 | . | . | . | 9.6 | . | . | 0.9 | 1.8 | . | . | 12.3 | 3.9 | . | . | 4.1 | 0.5 | . | 20.8 | . | 0.7 | 4.5 | 0.7 | 4.5 | 8.0 | . | . | . | 5.4 | 0.6 | 0.7 | . | 79.0 | 110 | + 7 | 16 | 10 | . | . |
| | Regnitz, Rednitz | Oberdachstetten | 439 | . | 14.7 | 4.5 | 14.2 | . | . | 9.4 | . | . | . | 14.7 | . | . | . | . | 14.7 | . | 4.9 | . | . | 11.3 | 7.9 | . | 3.4 | . | . | . | 4.7 | . | . | . | 105.7 | 136 | + 28 | 11 | 11 | . | . |
| | | Ansbach-Katterbach | 463 | 0.0 | 9.5 | 0.0 | 20.8 | . | . | 8.6 | 1.6 | . | 0.0 | 4.7 | 2.5 | 0.0 | . | 3.0 | 5.7 | 0.0 | 8.9 | 0.0 | 14.5 | 4.8 | 4 2 | 0.6 | 8.8 | . | . | 3.6 | 6.3 | 1.2 | 0.2 | . | 109.5 | 155 | + 39 | 18 | 16 | . | . |
| | | Obererlbach | 399 | . | 20.2 | . | 12.5 | . | . | 15.6 | 1.5 | . | . | 5.5 | 8.2 | . | . | 1.2 | 10.3 | . | 12.5 | . | 2.5 | 5.5 | 6.1 | . | 2.6 | . | . | 8.2 | 2.6 | 0.6 | . | . | 115.6 | 149 | + 38 | 16 | 15 | . | . |
| | | Weißenburg i. B. | 429 | . | 1.3 | . | 10.7 | . | . | 22.1 | 3.1 | . | . | 13.5 | . | 0.0 | . | 4.3 | 18.3 | 0.9 | 32.8 | . | 6.9 | 6.3 | 7.1 | . | 6.7 | . | . | 3.7 | 3.8 | 0.2 | . | . | 141.7 | 156 | + 51 | 16 | 14 | . | . |
| | | Roth b. Nürnberg | 335 | . | 9.8 | . | 16.7 | . | . | 17.0 | 2.1 | . | . | 6.9 | 1.8 | . | . | 4.9 | 22.0 | 0.3 | 11.2 | 0.0 | 4.7 | 4.1 | 5.7 | 0.2 | 6.7 | . | . | 2.7 | 3.0 | 0.3 | 0.0 | . | 120.1 | | | 18 | 15 | . | . |
| | | Pyrbaum | 438 | . | 13.2 | . | 9.0 | . | . | 11.1 | 1.4 | . | . | 8.0 | 0.5 | . | . | . | 16.0 | 0.5 | 9.5 | 0.2 | 4.6 | 1.5 | 4.2 | . | 6.2 | . | . | 1.5 | 7.1 | 0.5 | 0.0 | . | 95.0 | 103 | + 3 | 17 | 10 | . | . |
| | | Neumarkt i. Opf. | 423 | . | 18.0 | 1.5 | 15.5 | . | . | 17.8 | 8.6 | . | . | 22.7 | 3.6 | . | . | 1.5 | 15.1 | 0.8 | 22.5 | 0.3 | 4.6 | 11.5 | 5.2 | . | 8.8 | . | . | 6.5 | 6.6 | 1.6 | . | . | 166.7 | 164 | + 65 | 19 | 16 | . | . |
| | | Heilsbronn | 425 | 0.0 | . | . | 18.0 | . | . | 14.4 | 0.6 | . | 0.0 | 7.7 | 1.3 | . | 0.0 | 0.4 | 8.9 | 0.3 | 8.6 | . | 3.6 | 7.3 | 3.4 | . | 5.7 | . | . | 0.4 | 4.7 | 0.3 | . | . | 85.6 | 100 | 0 | 16 | 11 | . | . |
| | | Worzeldorf | 339 | . | 4.6 | 0.5 | 26.1 | . | . | 11.5 | 1.3 | . | 0.4 | 8.2 | 1.7 | . | . | 2.2 | 16.5 | 2.4 | 7.7 | . | 0.5 | 11.2 | 5.6 | . | 5.2 | . | . | . | 12.8 | 0.9 | 0.6 | . | 119.9 | | | 19 | 14 | . | . |
| | Regnitz, Pegnitz | Mosenberg | 392 | . | . | . | 6.7 | . | . | 3.6 | 6.6 | . | . | 8.0 | 1.0 | 1.8 | . | 0.8 | 14.7 | 0.5 | 1.6 | 0.4 | 5.1 | 5.0 | 2.2 | 4.5 | 10.0 | . | . | . | 5.2 | 1.4 | . | . | 79.1 | | | 18 | 15 | . | . |
| | | Leupoldstein | 550 | . | . | . | 13.1 | . | . | 7.6 | 7.2 | . | . | 10.2 | 0.7 | 2.1 | 0.4 | 2.3 | 25.1 | 0.9 | 9.0 | 0.2 | 4.1 | 5.3 | 4.5 | 4.9 | 25.2 | . | . | . | 1.5 | 3.2 | 0.9 | . | 128.4 | 136 | + 34 | 20 | 15 | . | . |
| | | Haid | 479 | . | . | . | 37.8 | . | . | 9.6 | 6.1 | . | . | 9.3 | 1.0 | 1.5 | . | 0.6 | 17.7 | 1.2 | 6.2 | 0.0 | 1.4 | 6.4 | 3.3 | 0.7 | 31.5 | . | . | 0.3 | 12.5 | 2.6 | 0.6 | . | 150.3 | 174 | + 64 | 19 | 15 | . | . |
| | | Traunfeld | 548 | . | 1.5 | . | 21.1 | . | 0.3 | 9.9 | 2.1 | . | 0.0 | 10.2 | 3.1 | 1.1 | . | 3.0 | 22.3 | 1.3 | 11.0 | 1.7 | 5.5 | 3.8 | 6.6 | 1.5 | 15.7 | 0.7 | . | . | 13.1 | . | . | . | 135.5 | 127 | + 29 | 20 | 18 | . | . |
| | | Hersbruck | 345 | . | . | . | 8.2 | . | . | 5.2 | 0.2 | . | . | 6.9 | 1.9 | 3.1 | 0.0 | 3.9 | 16.7 | . | 7.1 | 2.0 | 8.2 | 2.0 | 5.2 | 0.1 | 16.2 | . | . | . | 5.7 | 2.8 | . | . | 94.4 | 109 | + 8 | 17 | 15 | . | . |
| | | Krämersweiher | 350 | . | 2.7 | . | 5.7 | . | . | 12.5 | 1.0 | . | . | 8.8 | 1.3 | 1.0 | . | 2.5 | 15.9 | 2.7 | 7.8 | . | 4.4 | 5.1 | 4.4 | . | 14.9 | . | . | . | 13.0 | 1.2 | 0.7 | . | 105.6 | 115 | + 14 | 18 | 17 | . | . |
| | | Nürnberg (Flugpl.) | 315 | . | 2.5 | . | 21.7 | . | . | 7.5 | 0.3 | . | 0.2 | 5.4 | 1.0 | 0.9 | 0.0 | 0.5 | 12.7 | 2.0 | 5.7 | 0.0 | 1.8 | 2.8 | 2.6 | 0.0 | 11.0 | . | . | 0.0 | 2.9 | 0.0 | 0.4 | . | 81.9 | 105 | + 4 | 18 | 13 | . | . |
| | Regnitz | Bräuersdorf | 362 | . | . | . | 15.3 | . | . | 5.6 | . | . | 0.3 | 8.5 | 2.0 | 2.4 | . | 3.5 | 20.5 | 0.0 | 4.6 | . | 19.9 | 1.0 | 1.3 | 0.0 | 3.8 | . | . | . | 0.9 | 1.7 | . | . | 91.3 | 128 | + 20 | 15 | 13 | . | . |
| | | Gräfenberg | 423 | . | . | . | 10.2 | . | . | 6.6 | 1.7 | . | 4.1 | 2.3 | 4.0 | 6.3 | 0.8 | 2.4 | 11.0 | 0.9 | 5.4 | 1.0 | 2.3 | 3.0 | 12.1 | 3.6 | 10.8 | . | . | 4.6 | 9.2 | 3.2 | 2.2 | . | 107.7 | 144 | + 33 | 22 | 20 | . | . |
| | | Erlangen | 280 | . | . | . | 18.9 | . | . | 5.5 | 1.7 | . | . | 5.8 | . | 1.8 | 0.2 | . | 12.2 | . | 5.5 | . | 12.0 | 3.6 | 4.0 | . | 4.5 | . | . | . | 0.7 | . | 1.3 | . | 77.7 | 104 | + 3 | 14 | 12 | . | . |
| | Regnitz, Wiesent | Busbach | 430 | . | 0.0 | 1.6 | 12.9 | . | . | 15.9 | 1.2 | . | . | 3.7 | 0.2 | . | . | 0.5 | 2.6 | 0.0 | 14.5 | 0.0 | 2.0 | 2.5 | 5.0 | 4.1 | 6.6 | 0.0 | . | . | 3.1 | . | 1.1 | . | 77.5 | 94 | − 5 | 16 | 14 | . | . |
| | | Königsfeld | 448 | . | . | . | 18.6 | . | . | 2.1 | 7.1 | . | . | 3.4 | . | 0.9 | . | 2.5 | 6.1 | 0.6 | 10.2 | . | 11.5 | 0.4 | 2.6 | 4.3 | 6.0 | . | . | . | 12.1 | 2.0 | 0.9 | . | 91.3 | 106 | + 5 | 17 | 14 | . | . |
| | | Trockau | 530 | . | . | . | 31.5 | . | . | 5.0 | 15.1 | . | . | 6.9 | 0.2 | 2.3 | . | 1.0 | 8.9 | 0.4 | 12.7 | . | 5.1 | 1.3 | 4.3 | 3.0 | 13.3 | . | . | . | 7.3 | 2.2 | . | . | 120.5 | 138 | + 33 | 17 | 15 | . | . |
| | | Heiligenstadt | 367 | . | . | . | 28.4 | . | . | 3.2 | 21.0 | . | . | 2.5 | 2.6 | 0.8 | 0.0 | 3.0 | 5.8 | 0.3 | 17.4 | 0.1 | 6.7 | 0.9 | 2.6 | 3.5 | 23.0 | . | . | . | 1.0 | . | 1.0 | . | 123.8 | 139 | + 35 | 18 | 14 | . | . |
| | | Eggolsheim | 230 | . | . | . | 14.3 | . | . | 2.0 | 38.3 | . | . | 2.0 | . | 1.4 | 0.1 | 1.3 | 8.2 | . | 14.6 | . | 12.8 | 6.0 | 2.2 | 0.8 | 5.8 | . | . | . | 0.6 | . | . | . | 110.4 | 133 | + 27 | 15 | 12 | . | . |
| | Regnitz, Aisch | Windsheim | 322 | . | 7.3 | . | 17.3 | . | . | 7.8 | 0.9 | . | . | 12.3 | 1.4 | 3.7 | . | 7.8 | 13.6 | 0.3 | 2.5 | 0.0 | 0.1 | 0.9 | 3.7 | 0.0 | 6.5 | . | . | . | 2.4 | 0.4 | . | . | 88.9 | 151 | + 30 | 17 | 12 | . | . |
| | | Neustadt a. Aisch | 292 | . | 1.4 | . | 15.2 | . | . | 6.2 | 1.3 | . | . | 6.0 | 0.8 | 1.7 | . | 16.2 | 7.5 | . | 2.2 | . | . | 4.4 | 2.3 | 0.0 | 3.4 | . | . | . | 1.5 | . | 0.2 | . | 70.3 | 103 | + 2 | 15 | 13 | . | . |
| | | Marktbibart | 310 | . | 0.5 | . | 6.2 | . | . | 6.5 | 9.0 | . | . | 11.6 | 2.0 | 5.6 | . | 6.0 | 10.1 | . | 6.0 | . | 6.5 | 3.0 | 1.1 | 8.0 | . | . | . | 1.6 | 0.2 | 1.2 | . | 85.1 | 116 | + 12 | 17 | 15 | . | . |
| | | Höchstadt a. Aisch | 272 | . | . | . | 8.1 | . | . | 0.8 | 5.2 | . | . | 12.8 | 5.8 | 3.6 | . | 7.5 | 9.6 | . | 7.5 | 0.8 | . | 5.6 | . | 4.8 | 12.5 | . | . | . | 2.3 | 0.8 | . | . | 87.7 | 122 | + 16 | 15 | 12 | . | . |

| Flußgebiet | | Ort | Seehöhe m | 1 | 2 | 3 | 4 | 5 | 6 | 7 | 8 | 9 | 10 | 11 | 12 | 13 | 14 | 15 | 16 | 17 | 18 | 19 | 20 | 21 | 22 | 23 | 24 | 25 | 26 | 27 | 28 | 29 | 30 | 31 | Monatssumme mm | % der Norm. | Abweichung v. d. Norm. | Zahl der Tage mit N ≧0.1 | ≧1.0 | * ≧0.1 | ⊠ |
|---|---|---|---|---|---|---|---|---|---|---|---|---|---|---|---|---|---|---|---|---|---|---|---|---|---|---|---|---|---|---|---|---|---|---|---|---|---|---|---|---|
| Main | Regnitz | Ebrach | 340 | . | . | . | 23.6 | . | . | 4.7 | 6.5 | . | . | 11.3 | 0.4 | . | . | 7.8 | 5.1 | 1.0 | 9.0 | . | 0.3 | 6.1 | 5.7 | 3.1 | 18.5 | . | . | . | 1.5 | 0.2 | . | . | 104.8 | 127 | + 22 | 16 | 13 | . | . |
| | | Burgebrach | 265 | . | 0.0 | . | 16.5 | . | . | 4.4 | 22.1 | . | . | 6.2 | 0.0 | 0.0 | 0.0 | 9.6 | 3.5 | 0.0 | 10.5 | 0.2 | . | 4.6 | 3.3 | 2.9 | 8.5 | 0.0 | . | . | 1.6 | 0.2 | . | . | 94.1 | | | 14 | 12 | . | . |
| | | Bamberg | 286 | . | 0.2 | . | 26.3 | . | . | 3.7 | 11.7 | . | . | 5.6 | 0.6 | 0.1 | . | 8.1 | 6.0 | 0.0 | 9.0 | 0.0 | . | 9.4 | 1.1 | 2.2 | 6.9 | . | . | . | 2.1 | 0.1 | 0.0 | . | 93.1 | 122 | + 17 | 16 | 12 | . | . |
| | Regnitz bis Fränkische Saale | Haßfurt a. Main | 225 | . | 1.1 | . | 11.7 | . | . | 2.2 | 2.9 | . | . | 10.3 | 3.8 | 0.3 | . | 2.5 | . | . | 14.9 | 0.0 | . | 10.1 | 3.4 | 5.7 | 9.4 | . | . | . | 9.2 | 0.2 | . | . | 87.7 | 121 | + 15 | 15 | 13 | . | . |
| | | Hofheim i. Ufr. | 260 | . | . | . | 11.5 | . | . | 1.9 | 5.1 | . | . | 22.1 | 6.2 | . | . | 2.6 | 0.4 | 0.8 | 21.7 | . | 1.2 | 25.6 | 0.9 | 1.8 | 5.1 | . | . | . | 9.6 | . | . | . | 116.5 | | | 15 | 12 | . | . |
| | | Schweinfurt (El.-Werk) | 215 | . | 12.1 | . | 16.9 | . | . | 0.4 | 3.3 | . | . | 37.9 | 0.3 | 0.1 | . | 2.0 | 11.0 | 3.2 | 24.4 | . | 0.1 | 13.5 | 2.0 | 9.9 | 4.6 | . | . | . | 6.7 | . | . | . | 148.4 | 251 | + 89 | 17 | 13 | . | . |
| | | Prüßberg | 317 | . | . | . | 25.3 | . | . | . | 17.6 | . | . | 10.2 | 6.1 | . | . | 0.6 | 16.4 | 0.6 | 16.2 | 2.4 | 0.2 | 8.1 | 6.9 | 3.6 | 12.8 | . | . | . | 0.7 | . | . | . | 127.7 | 156 | + 46 | 15 | 11 | . | . |
| | | Kitzingen (Stadt) | 191 | . | 0.3 | 0.0 | 14.0 | . | . | 5.9 | 6.5 | . | . | 6.0 | 2.7 | 0.2 | . | 1.4 | 7.5 | 1.3 | 10.4 | 0.0 | 0.7 | 4.0 | 1.0 | 1.4 | 4.5 | . | . | 0.0 | 1.1 | 0.0 | 0.4 | . | 69.3 | 99 | − 1 | 18 | 14 | . | . |
| | | Würzburg (Phys. Inst.) | 175 | . | . | . | 18.4 | . | . | 0.1 | 4.1 | . | . | 31.5 | 2.0 | 0.8 | . | 0.5 | 14.4 | 0.7 | 9.6 | . | 0.2 | 1.3 | 3.2 | 2.3 | 8.8 | . | . | . | 5.1 | . | . | . | 103.0 | 163 | + 40 | 16 | 11 | . | . |
| | | Bergtheim | 272 | . | 1.2 | . | 24.0 | . | . | 0.3 | 36.0 | . | . | 52.7 | 1.7 | 0.6 | . | 0.2 | 2.1 | 0.9 | 13.5 | 0.0 | . | 8.7 | 1.2 | 0.8 | 9.7 | . | . | . | 13.9 | . | . | . | 167.5 | 280 | +108 | 16 | 11 | . | . |
| | | Unterleinach | 230 | . | . | . | 26.6 | . | . | . | 16.0 | . | . | 22.0 | 8.0 | . | . | 3.7 | 8.4 | 0.6 | 17.0 | 0.5 | 1.2 | 10.0 | 5.2 | 4.6 | . | . | . | 12.0 | . | . | . | 135.8 | | | 14 | 12 | . | . |
| | | Hundsbach | 200 | . | . | 6.1 | 21.6 | . | . | . | 4.6 | . | . | 17.4 | 2.3 | 0.9 | . | 2.5 | 2.2 | 3.1 | 16.9 | . | 0.8 | 2.4 | 1.0 | 0.9 | 1.9 | . | . | . | 8.2 | . | . | . | 92.8 | 143 | + 28 | 15 | 13 | . | . |
| | Fränkische Saale | Königshofen i. Gr. | 278 | . | . | 0.9 | 12.8 | . | . | . | 0.6 | . | . | 32.5 | 2.1 | . | . | 7.9 | . | 4.4 | 10.4 | 0.4 | 4.4 | 16.2 | 3.2 | 1.9 | 0.8 | . | . | 3.8 | 4.3 | 0.6 | . | . | 104.2 | 153 | + 36 | 17 | 12 | . | . |
| | | Römhild | 300 | . | . | 3.0 | 12.8 | . | . | . | 0.9 | . | . | 22.2 | 2.9 | . | . | 6.5 | . | 2.1 | 21.1 | 0.5 | 1.8 | 17.9 | 1.7 | 4.0 | 3.3 | . | . | 0.5 | 7.1 | 0.1 | . | . | 108.4 | 161 | + 41 | 17 | 13 | . | . |
| | | Bedheim | 360 | . | . | . | 17.5 | . | . | . | 0.3 | . | . | 18.5 | 5.5 | . | . | 2.3 | . | 3.0 | 18.3 | . | 5.0 | 4.3 | . | 6.5 | 11.0 | . | . | . | 8.5 | . | . | . | 100.7 | | | *15* | *11* | . | . |
| | | Fladungen | 415 | . | . | *2.0* | *16.5* | . | . | . | 2.0 | . | . | 12.5 | *15.0* | 5.0 | . | . | . | 3.4 | 10.0 | 2.0 | . | 13.5 | . | . | 12.5 | . | . | 2.5 | 9.5 | . | . | . | 96.4 | 123 | + 18 | *13* | *13* | . | . |
| | | Simonshof | 320 | . | . | 3.6 | 16.0 | . | . | 0.3 | 0.9 | . | . | 16.4 | 3.7 | . | . | . | . | 1.5 | 16.9 | 2.2 | 0.9 | 4.2 | 6.6 | 12.6 | 2.9 | . | . | . | 4.3 | 0.3 | . | . | 93.5 | 142 | + 28 | 15 | 12 | . | . |
| | | Rhönhaus | 736 | . | . | 10.2 | 12.8 | . | . | . | 2.8 | . | . | 8.0 | 3.7 | 1.5 | . | 7.2 | 6.4 | 3.2 | 13.0 | 1.5 | 4.2 | 17.3 | 4.3 | 14.8 | 11.9 | . | . | 0.3 | 10.5 | 0.1 | 4.0 | . | 137.7 | 137 | + 37 | 20 | 18 | . | . |
| | | Oberlauringen | 315 | . | . | . | 20.1 | . | . | . | 0.7 | . | . | 24.0 | 8.2 | . | . | 5.4 | . | 3.1 | 19.8 | 1.2 | 3.3 | 8.7 | 1.1 | 3.2 | 9.2 | . | . | . | 3.5 | . | . | . | 111.5 | | | 14 | 13 | . | . |
| | | Kissingen, Bad | 198 | . | . | . | 13.9 | . | . | . | 0.3 | . | . | 34.8 | 6.0 | . | . | 3.5 | 16.6 | 10.6 | 26.4 | 0.2 | 1.5 | 12.9 | 2.1 | 10.0 | 10.8 | . | . | . | 12.0 | . | . | . | 161.6 | 219 | + 88 | 15 | 13 | . | . |
| | | Geroda | 450 | . | . | . | 6.6 | . | . | . | 0.9 | . | . | 22.6 | 9.0 | . | . | 4.6 | 15.9 | 14.9 | 18.8 | 0.5 | 4.9 | 9.4 | 9.2 | 13.8 | 6.8 | . | . | . | 9.7 | . | 0.6 | . | 148.2 | 174 | + 63 | 16 | 13 | . | . |
| | | Neuwirtshaus | 420 | . | . | . | 10.6 | . | . | . | 0.7 | . | . | 10.6 | 7.3 | . | . | 3.6 | . | 9.1 | 20.5 | 1.5 | 2.1 | 3.4 | 6.7 | 13.8 | 13.6 | . | . | . | 7.5 | . | 1.1 | . | 112.1 | 135 | + 29 | 15 | 14 | . | . |
| | Fränk. Saale, Sinn | Kreuzberg i. Rhön | 930 | . | . | 11.3 | 13.2 | . | . | . | 0.8 | . | . | 25.0 | 3.5 | 1.0 | 0.0 | 5.1 | 6.2 | 8.2 | 21.9 | 3.7 | 4.3 | 10.3 | 3.8 | 18.9 | 12.5 | . | . | 0.0 | 10.7 | . | 3.0 | . | 163.4 | 158 | + 60 | 18 | 17 | . | . |
| | | Brückenau | 314 | . | . | . | 6.5 | 0.2 | . | . | *0.0* | . | . | 18.0 | 3.5 | 1.0 | . | 4.0 | . | 14.1 | 16.2 | 1.0 | . | 12.4 | 16.0 | 15.8 | 2.1 | . | . | 1.5 | 14.7 | . | 4.2 | . | 131.2 | 149 | + 43 | 16 | 15 | . | . |
| | | Altengronau | 225 | . | . | . | 7.4 | . | . | . | 1.4 | . | . | 20.5 | 7.7 | . | . | 1.8 | . | 14.9 | 15.5 | 0.3 | 2.9 | 11.1 | 3.0 | 12.2 | 5.9 | . | . | . | 7.4 | . | 1.2 | . | 113.2 | 149 | + 37 | 15 | 15 | . | . |
| | | Mittelsinn | 204 | . | . | . | 7.2 | . | . | 0.9 | 1.5 | . | . | 38.4 | 8.4 | 0.2 | . | 2.6 | . | 11.9 | 15.1 | 0.3 | 5.3 | 6.9 | 1.8 | 19.8 | 8.1 | 0.9 | . | . | 7.5 | . | 1.2 | . | 138.0 | 184 | + 63 | 18 | 14 | . | . |
| | | Rieneck | 184 | . | . | . | 7.4 | . | . | . | 5.0 | . | . | 8.1 | 6.2 | . | . | 1.9 | 1.4 | 5.7 | 20.2 | . | 2.4 | 6.3 | 2.5 | 13.2 | 5.6 | . | . | . | 9.4 | . | 0.6 | . | 95.9 | | | 15 | 14 | . | . |
| | Main | Heigenbrücken | 268 | . | 0.4 | 0.8 | 11.3 | . | . | . | 2.2 | . | . | 7.0 | 5.8 | . | . | 7.4 | 26.0 | 17.0 | 26.8 | . | 7.0 | 6.8 | 16.0 | 15.0 | 18.9 | . | . | . | 13.0 | . | 0.6 | . | 182.0 | | | 17 | 14 | . | . |
| | | Rechtenbach | 360 | . | 0.2 | . | 9.2 | . | . | 3.1 | 0.3 | . | . | 8.1 | 8.2 | 2.1 | . | 3.5 | 9.6 | 10.0 | 23.1 | 0.3 | 3.1 | 1.1 | 3.1 | 10.0 | 21.5 | . | . | . | 6.2 | . | . | . | 122.7 | 140 | + 35 | 18 | 15 | . | . |
| | | Maria Einsiedel | 210 | . | 0.2 | 1.3 | 13.3 | . | . | . | 4.7 | . | . | 14.7 | 6.5 | 4.3 | . | 2.2 | 8.2 | 7.8 | 21.6 | 1.4 | 1.2 | 0.7 | 2.1 | 7.3 | 11.2 | 0.2 | . | . | 14.5 | . | . | . | 123.4 | | | 19 | 16 | . | . |
| | Tauber | Rothenburg o. T. | 425 | . | 14.4 | 0.4 | 19.9 | . | . | 9.9 | 0.8 | . | . | 16.7 | 1.5 | 1.8 | . | 9.3 | 11.0 | . | 8.9 | 0.5 | 1.0 | 11.3 | 3.8 | 0.5 | 16.2 | . | . | 0.6 | 8.0 | 0.8 | 0.4 | . | 137.7 | 189 | + 65 | 21 | 14 | . | . |
| | | Spielbach | 451 | . | 4.8 | . | 10.4 | . | . | 15.7 | 1.3 | . | . | 32.8 | 5.3 | 3.3 | . | 11.0 | 6.9 | 0.3 | 8.4 | . | 3.8 | 18.6 | 4.4 | 0.9 | 10.7 | . | . | . | 4.9 | 1.6 | 0.9 | . | 146.0 | 190 | + 69 | 19 | 16 | . | . |
| | | Uffenheim | 337 | . | 2.9 | 0.0 | 9.9 | . | . | 8.0 | 2.9 | . | . | 9.1 | 4.6 | 3.2 | . | 13.0 | 19.2 | 0.2 | 5.9 | 0.1 | 1.0 | 2.2 | 3.2 | 0.1 | 3.8 | 0.2 | . | 0.0 | 0.8 | 0.5 | . | . | 91.1 | 126 | + 19 | 20 | 14 | . | . |
| | | Mergentheim (Stadt) | 217 | . | 4.2 | 1.1 | 13.2 | . | . | 4.0 | 6.7 | . | . | 12.3 | 4.8 | 3.4 | . | 20.5 | 0.6 | 0.5 | 5.9 | 0.3 | 3.9 | 6.0 | 1.7 | 0.1 | 2.4 | . | . | . | 1.5 | . | 0.6 | . | 93.7 | 131 | + 22 | 20 | 15 | . | . |
| | | Giebelstadt | 300 | . | 2.5 | 0.3 | 11.9 | . | . | 3.4 | 5.5 | . | . | 7.1 | 7.1 | 1.1 | . | 5.1 | 7.1 | 1.8 | 5.8 | 0.0 | 1.2 | 4.4 | 3.5 | 2.2 | 2.1 | . | . | . | 1.1 | 0.0 | 0.5 | . | 73.7 | 97 | − 2 | 19 | 17 | . | . |
| | | Gerlachsheim | 188 | . | 9.0 | 0.2 | 13.2 | . | . | 0.9 | 4.9 | . | . | 32.7 | 2.9 | 3.1 | . | 8.5 | 1.5 | 1.4 | 5.8 | . | 4.1 | 9.4 | 1.0 | 2.4 | 2.0 | . | . | . | 1.3 | . | 0.3 | . | 104.6 | 150 | + 35 | 19 | 16 | . | . |
| | | Pülfringen | 354 | . | 2.1 | 0.4 | 16.5 | . | . | 0.2 | 0.3 | . | . | 31.5 | 2.1 | 2.8 | . | 7.5 | 1.7 | 1.5 | 9.8 | 0.5 | 7.8 | 9.4 | 2.3 | 4.7 | 2.0 | . | . | . | 1.7 | . | 0.7 | . | 105.5 | 136 | + 28 | 20 | 15 | . | . |
| | | Werbach | 185 | . | 0.3 | 0.5 | 16.8 | . | . | 0.3 | 1.3 | . | . | 21.9 | 2.0 | 2.2 | . | 7.3 | 12.4 | 1.3 | 7.4 | 0.0 | 5.4 | 5.1 | 2.6 | 1.5 | 1.2 | . | . | . | 3.6 | 0.0 | 0.4 | . | 93.5 | | | 19 | 15 | . | . |
| | Tauber bis Kinzig | Breitenbuch | 500 | . | 0.5 | 16.2 | 6.8 | . | . | . | 0.3 | . | . | 16.2 | 2.6 | 6.4 | . | 4.8 | 14.5 | 14.6 | 2.9 | 1.9 | 3.9 | 7.8 | 12.7 | 17.1 | 3.8 | . | . | . | 4.1 | . | . | . | 136.2 | 143 | + 41 | 18 | 16 | . | . |
| | | Schneeberg | 169 | . | 0.1 | 4.7 | 18.2 | . | . | . | 0.4 | . | . | 16.1 | 5.3 | 1.8 | . | 4.9 | 14.1 | 1.3 | 13.5 | 0.1 | 4.5 | 7.2 | 3.2 | 8.2 | 5.2 | . | . | 0.5 | 3.2 | 0.2 | 0.1 | . | 112.8 | 157 | + 41 | 21 | 15 | . | . |
| | | Vielbrunn | 410 | . | 3.8 | 3.0 | 18.8 | . | . | . | 0.4 | . | . | 21.0 | 5.8 | . | . | 10.2 | 19.8 | 1.9 | 11.8 | 0.9 | 7.0 | 6.7 | 12.2 | 9.6 | 6.5 | . | . | 1.5 | 3.6 | . | 0.2 | . | 144.7 | 184 | + 66 | 19 | 16 | . | . |
| | | Beerfelden | 441 | . | 0.1 | 1.1 | 8.4 | . | 0.0 | 0.2 | 0.4 | . | . | 22.9 | 7.8 | 1.0 | . | 8.9 | 8.6 | 6.7 | 17.4 | 1.8 | 13.2 | 1.8 | 9.6 | 16.7 | 12.7 | . | . | 0.0 | 5.6 | 0.3 | 0.0 | . | 145.2 | 154 | + 51 | 20 | 16 | . | . |
| | | Hummetroth | 326 | . | 8.1 | 2.2 | 11.2 | . | . | 0.1 | 0.9 | 0.0 | . | 13.9 | 4.1 | 0.1 | . | 11.7 | 12.7 | 2.2 | 21.5 | 2.3 | 10.0 | 12.6 | 14.2 | 10.4 | 4.3 | . | . | . | 11.4 | . | . | . | 153.9 | | | 19 | 16 | . | . |
| | | Hessenthal | 311 | . | 0.5 | 1.6 | 13.0 | . | . | . | 0.2 | . | . | 13.8 | 10.5 | 8.1 | . | 6.7 | 6.0 | 12.1 | 39.3 | 0.7 | 5.0 | 2.2 | 10.5 | 7.5 | 5.5 | . | . | . | 4.7 | . | . | . | 147.9 | 170 | + 61 | 18 | 15 | . | . |
| | | Himmelthal | 150 | . | 1.3 | 0.3 | 15.8 | . | . | 0.2 | . | . | . | 14.3 | 4.3 | 0.9 | 0.3 | 4.4 | 10.5 | 4.6 | 13.5 | 2.3 | 4.0 | 10.0 | 4.0 | 3.6 | 6.1 | . | . | 0.2 | 8.5 | . | 0.2 | . | 109.3 | 156 | + 39 | 21 | 15 | . | . |
| | | Hergershausen | 131 | . | 0.5 | 1.4 | 11.0 | . | . | 0.2 | 4.4 | . | . | 3.5 | 2.3 | . | . | 2.4 | 9.2 | 8.5 | 24.6 | . | 3.8 | 11.5 | 6.4 | 8.2 | 7.0 | . | . | . | 3.5 | . | . | . | 108.4 | | | 17 | 15 | . | . |
| | Kinzig | Schlüchtern | 204 | . | . | 16.5 | 14.5 | 1.2 | 0.0 | 1.5 | 3.2 | . | . | 21.5 | 2.5 | 1.0 | . | 3.5 | 0.1 | 7.0 | 14.8 | 2.5 | 6.0 | 9.5 | 3.5 | 18.5 | 12.0 | 1.0 | . | . | 5.5 | . | 1.5 | . | 147.3 | 171 | + 61 | 21 | 20 | . | . |
| | | Fischborn | 343 | . | . | 8.1 | 17.5 | . | . | 1.5 | 4.0 | . | . | 6.8 | 0.8 | . | . | 4.5 | 0.3 | 7.0 | 12.6 | 3.5 | 9.3 | 2.9 | 5.5 | 25.7 | 10.0 | . | . | 7.0 | 8.0 | . | 2.6 | . | 137.6 | 150 | + 46 | 19 | 17 | . | . |
| | | Biebergrund | 319 | . | . | 0.0 | 8.7 | . | . | *2.0* | *6.6* | . | . | 6.8 | 4.6 | . | . | 5.4 | 10.6 | 24.1 | 14.8 | 0.3 | 5.4 | 3.2 | 7.6 | 16.4 | 17.3 | . | . | . | 9.2 | . | 1.5 | . | 144.5 | 148 | + 47 | 17 | 16 | . | . |
| | | Gelnhausen-Rothenberg | 129 | . | . | 5.3 | 23.2 | . | . | 1.1 | 8.4 | . | . | 30.1 | 2.6 | 0.0 | . | 2.7 | 2.8 | 10.2 | 10.2 | 1.0 | 3.3 | 5.1 | 7.8 | 8.2 | 6.1 | . | . | . | 6.8 | . | 1.4 | . | 136.3 | 158 | + 50 | 18 | 18 | . | . |
| | | Niederrodenbach | 125 | . | 0.3 | 0.6 | 11.2 | . | 0.1 | 0.6 | 10.1 | . | . | 28.3 | 1.0 | . | . | 1.2 | 3.6 | 13.5 | 5.9 | . | 1.8 | 15.0 | 8.5 | 11.3 | 4.9 | . | . | . | 6.4 | . | 0.8 | . | 125.1 | 169 | + 51 | 19 | 14 | . | . |
| | Main | Oberroden | 143 | . | . | 0.9 | 10.8 | . | . | . | *5.0* | . | . | 6.7 | 3.2 | . | . | . | 1.4 | 11.6 | 7.2 | 1.9 | 2.2 | 6.2 | 4.4 | 6.2 | 3.9 | . | . | . | 4.4 | . | . | . | 76.0 | 123 | + 14 | 15 | 14 | . | . |
| | | Frankfurt/M, (Feldbergstr.) | 103 | . | 0.0 | 0.4 | 22.1 | . | . | 0.1 | 5.5 | . | . | 5.4 | 1.8 | . | . | 2.1 | 14.1 | 10.0 | 7.5 | 0.0 | 8.5 | 8.6 | 8.7 | 8.9 | 0.4 | . | . | 0.0 | 3.7 | . | 0.0 | . | 107.8 | 171 | + 45 | 16 | 13 | . | . |

# Juli — Tägliche Niederschlagshöhen in Millimetern, gemessen um 7 Uhr morgens — 1942

| Flußgebiet | | Ort | See-höhe m | 1 | 2 | 3 | 4 | 5 | 6 | 7 | 8 | 9 | 10 | 11 | 12 | 13 | 14 | 15 | 16 | 17 | 18 | 19 | 20 | 21 | 22 | 23 | 24 | 25 | 26 | 27 | 28 | 29 | 30 | 31 | Monatssumme mm | % der Norm. | Abweichung v. d. Norm. | Zahl der Tage mit Niederschl. ≧0.1 | Niederschl. ≧1.0 | * ≧0.1 | ⊠ |
|---|---|---|---|---|---|---|---|---|---|---|---|---|---|---|---|---|---|---|---|---|---|---|---|---|---|---|---|---|---|---|---|---|---|---|---|---|---|---|---|
| Main | Nidda | Hoherodskopf | 746 | . | . | 6.7 | 11.4 | . | 2.1 | . | 1.9 | 1.2 | . | 7.5 | 0.8 | 0.7 | . | 8.2 | . | 7.7 | 15.2 | 4.5 | 16.7 | 9.7 | 9.1 | 40.3 | 13.0 | . | . | . | 12.8 | . | 2.7 | . | 172.2 | | | 19 | 17 | . | . |
| | | Schotten | 290 | . | . | 21.5 | 1.4 | . | 0.5 | . | 1.3 | 0.0 | . | 9.0 | 2.8 | . | . | 2.7 | 0.3 | 3.1 | 27.7 | 2.8 | 7.4 | 4.9 | 10.3 | 22.0 | 2.5 | . | . | . | 6.4 | . | 1.0 | . | 127.6 | 137 | + 35 | 18 | 16 | . | . |
| | | Salzhausen, Bad | 147 | . | . | 9.5 | 7.6 | . | . | 0.9 | 3.1 | 0.5 | . | 10.6 | . | . | . | 2.2 | 2.1 | 0.5 | 22.2 | 5.9 | 9.2 | 4.9 | 7.1 | 3.9 | 5.1 | . | . | . | 2.2 | . | 0.9 | . | 98.4 | 121 | + 17 | 18 | 14 | . | . |
| | Nidda, Wetter | Grünberg | 275 | . | . | 8.1 | 12.3 | . | . | . | 14.0 | . | . | 3.0 | 2.8 | . | . | 2.9 | 0.9 | 3.0 | 18.0 | 2.9 | 11.5 | 12.4 | 18.3 | 9.0 | 3.1 | . | . | . | 8.3 | . | 0.6 | . | 131.1 | 172 | + 55 | 17 | 15 | . | . |
| | | Lich | 174 | . | . | 6.1 | 10.0 | . | . | . | 11.8 | . | . | 2.2 | 3.4 | . | . | 0.6 | 2.7 | 1.5 | 19.3 | 2.3 | 9.6 | 1.9 | 8.1 | 4.5 | 2.5 | . | . | . | 2.9 | . | . | . | 89.4 | 114 | + 11 | 16 | 15 | . | . |
| | | Anspach | 330 | . | . | 1.4 | 11.6 | . | . | 0.2 | 0.9 | . | . | 13.2 | 0.4 | . | . | . | 10.4 | 3.8 | 11.2 | . | 9.3 | 4.3 | 4.9 | 9.6 | 3.3 | . | . | . | 3.1 | . | 0.9 | . | 88.5 | 124 | + 17 | 16 | 12 | . | . |
| | | Nauheim, Bad | 145 | . | . | 5.8 | 8.7 | . | . | . | 1.3 | 0.3 | . | 19.4 | 0.1 | . | . | 0.9 | 4.5 | 0.8 | 11.7 | 0.3 | 15.0 | 6.9 | 5.3 | 2.4 | 2.7 | 0.4 | . | . | 2.6 | . | 0.1 | . | 90.2 | 134 | + 23 | 19 | 12 | . | . |
| | Usa, Wilder | Herchenhain | 645 | . | . | 7.5 | 9.8 | . | 5.2 | . | 1.9 | 0.2 | . | 10.7 | 4.1 | . | 0.4 | 7.4 | 0.2 | 5.7 | 25.6 | 8.8 | 14.9 | 5.3 | 10.3 | 42.3 | 8.6 | . | . | . | 15.9 | . | 2.5 | . | 187.3 | 178 | + 82 | 20 | 17 | . | . |
| | | Büdingen | 134 | . | . | 1.2 | 18.0 | . | . | . | 3.2 | . | . | 11.2 | 1.2 | . | . | 2.9 | 1.4 | 7.4 | 11.0 | 1.6 | 4.6 | 7.2 | 6.5 | 7.8 | 4.6 | . | . | . | 2.5 | . | 0.9 | . | 93.2 | 107 | + 6 | 17 | 16 | . | . |
| | Usa-da | Kl. Feldberg | 807 | . | 0.2 | 1.8 | 13.7 | . | . | 0.2 | 1.5 | . | . | 11.3 | 2.0 | . | . | 4.2 | 13.1 | 15.0 | 15.2 | 1.2 | 19.6 | 18.6 | 4.2 | 8.0 | 4.1 | . | . | 0.0 | 5.4 | . | 1.8 | . | 141.1 | 147 | + 45 | 19 | 17 | . | . |
| | M. | Eppstein | 185 | . | 0.6 | 2.2 | 19.0 | . | 0.5 | 0.6 | 2.5 | . | . | 16.5 | 2.2 | . | . | 3.0 | 13.2 | 11.5 | 10.6 | 1.0 | 20.5 | 8.5 | 13.2 | 7.3 | 2.5 | . | . | 0.5 | 3.5 | . | . | . | 139.4 | 204 | + 71 | 20 | 16 | . | . |
| Main bis Nahe | Rhein | Hochheim | 128 | . | 1.1 | 4.5 | 9.7 | . | . | 0.0 | 2.0 | . | . | 11.1 | 2.8 | . | . | 2.3 | 12.5 | 10.0 | 8.3 | . | 4.5 | 7.2 | 10.5 | 6.1 | 1.0 | . | . | . | 5.0 | . | . | . | 98.6 | 177 | + 43 | 16 | 16 | . | . |
| | | Wiesbaden-Erbenheim | 137 | . | 0.8 | 3.2 | 22.8 | . | . | 0.5 | 6.8 | . | . | 15.1 | 1.8 | . | . | 2.0 | 12.6 | 10.0 | 14.8 | 0.3 | 4.2 | 4.1 | 10.5 | 9.0 | 2.4 | . | . | 0.0 | 6.6 | 0.0 | . | . | 127.5 | 210 | + 67 | 18 | 15 | . | . |
| | Selz | Wörrstadt | 197 | . | 1.9 | 0.2 | 3.5 | . | . | . | 2.4 | . | . | 9.4 | . | . | . | 4.5 | 12.3 | 5.1 | 19.0 | . | 11.2 | 6.8 | 5.5 | . | 0.9 | . | . | . | 3.4 | . | . | . | 86.1 | 151 | + 29 | 14 | 12 | . | . |
| | | Alzey | 199 | . | 4.2 | 0.6 | 4.8 | . | . | 0.0 | 2.6 | . | . | 1.5 | 2.9 | . | . | 4.4 | 9.0 | 4.1 | 11.6 | . | *14.0* | *6.3* | *5.0* | *0.2* | *0.9* | . | . | . | *2.0* | . | . | . | 74.1 | 123 | + 14 | 16 | 13 | . | . |
| | | Ober Olm | 205 | . | 4.9 | 1.5 | 2.4 | . | . | 0.0 | 2.4 | . | . | 18.3 | . | . | . | 1.0 | 13.1 | 7.2 | 14.9 | 0.3 | 7.6 | 2.8 | 4.6 | 2.2 | 1.0 | . | . | . | 5.1 | . | . | . | 89.3 | 156 | + 32 | 16 | 15 | . | . |
| | B. | Geisenheim | 109 | . | 3.2 | 8.7 | 2.3 | . | . | 0.0 | 1.0 | 0.0 | . | 14.5 | 0.0 | 2.0 | . | 1.1 | 13.2 | 4.5 | 13.5 | 0.2 | 12.9 | 2.9 | 5.4 | 0.0 | 0.1 | . | . | 0.1 | 5.5 | 0.1 | 0.1 | . | 91.3 | 172 | + 38 | 19 | 14 | . | . |
| Nahe | Quelle bis Glan | Abentheuerhütte | 420 | . | 0.0 | 34.8 | 0.3 | . | 1.9 | 0.0 | 0.0 | . | . | 11.2 | 2.3 | 0.0 | . | 0.5 | 2.3 | 25.9 | 8.9 | 1.7 | 24.9 | 4.2 | 8.0 | 1.3 | 5.4 | . | . | 0.0 | 10.2 | . | 0.0 | . | 143.8 | | | 16 | 14 | . | . |
| | | Freisen | 465 | . | . | 15.1 | 1.2 | . | . | 2.1 | 4.3 | . | . | 7.2 | 5.4 | . | . | 5.2 | 0.7 | 16.3 | 11.9 | 3.2 | 16.4 | 3.6 | 6.0 | 2.3 | 3.4 | . | . | . | 6.0 | . | . | . | 110.3 | 139 | + 31 | 17 | 16 | . | . |
| | | Nohfelden | 350 | . | . | 23.5 | 1.4 | . | . | 0.3 | 1.3 | . | . | 9 3 | 4.3 | . | . | 1.4 | . | 32.5 | 1.6 | 1.3 | 11.6 | 3.6 | 6.7 | 2.7 | . | 2.5 | . | . | 8.7 | . | . | . | 112.7 | 155 | + 40 | 16 | 15 | . | . |
| | | Baumholder | 440 | . | . | 18.7 | 8.1 | . | 0.0 | 0.0 | 2.5 | . | . | 9.5 | 3.9 | 0.0 | . | 3.5 | 7.8 | 9.9 | 13.0 | 0.0 | 22.6 | 4.8 | 3.7 | 0.0 | 6.5 | . | . | . | 6.0 | . | . | . | 120.5 | 175 | + 52 | 16 | 15 | . | . |
| | | Hüttgeswasen | 660 | . | 0.1 | 59.5 | 4.3 | . | 2.9 | 1.1 | . | . | . | 12.1 | 9.1 | . | . | 1.3 | 18.2 | 29.1 | 6.2 | 14.7 | 35.1 | 6.3 | 8.2 | 5.2 | 7.1 | . | . | 0.8 | 3.9 | . | . | . | 225.2 | 242 | +132 | 19 | 17 | . | . |
| | | Bruchweiler | 545 | . | 1.5 | 52.0 | . | . | 2.0 | . | . | . | . | 5.5 | *6.6* | . | . | *3.0* | 19.6 | 9.6 | 4.6 | 29.0 | 21.0 | 5.5 | 6.0 | 4.4 | 4.0 | . | . | . | 5.0 | . | . | . | 179.3 | 245 | +106 | 16 | 16 | . | . |
| | | Brauschied | 383 | . | 12.7 | 14.8 | . | . | 1.2 | . | 1.0 | . | . | 11.7 | 0.7 | 0.8 | . | 1.1 | 17.8 | 14.6 | 11.3 | 0.4 | 33.7 | 4.1 | 6.1 | 2.9 | 3.0 | . | . | 2.4 | 2.0 | . | . | . | 142.3 | | | 19 | 16 | . | . |
| | | Rhaunen | 330 | . | 9.8 | 21.1 | . | . | . | . | . | 0.1 | . | 8.4 | 5.4 | . | . | . | 30.5 | 13.6 | 6.3 | 1.3 | 23.6 | 8.3 | 6.2 | 1.2 | 2.1 | . | . | 0.0 | 5.3 | . | . | . | 143.2 | 190 | + 68 | 15 | 14 | . | . |
| | | Kirn | 190 | . | . | 24.2 | . | . | . | 0.2 | . | . | . | 4.0 | 2.3 | 0.0 | . | 0.6 | 28.4 | 16.3 | 6.0 | 0.3 | 23.0 | 5.3 | 4.2 | 2.2 | 1.6 | . | . | . | 4.6 | . | . | . | 123.2 | 228 | + 69 | 15 | 12 | . | . |
| | | Neuerkirch | 350 | . | 12.1 | 7.7 | 0.4 | . | . | . | 4.0 | . | . | 9.1 | 0.9 | 3.2 | . | 0.3 | 14.1 | 7.7 | 7.3 | 0.5 | 22.8 | 2.6 | 8.4 | 2.2 | 1.1 | . | . | 0.7 | 2.1 | 0.3 | 0.7 | . | 108.2 | 146 | + 34 | 21 | 14 | . | . |
| | Glan | Hauptstuhl | 240 | . | . | 27.0 | 3.1 | . | 0.3 | 0.9 | 3.0 | . | . | 4.0 | 7.2 | . | . | 5.2 | 2.0 | 3.1 | 14.1 | 1.5 | 16.0 | 4.8 | 5.6 | 2.3 | 1.2 | . | . | . | 3.7 | . | . | . | 105.0 | | | 18 | 16 | . | . |
| | | Niederalben | 195 | . | . | 44.5 | 0.5 | . | . | . | 3.2 | . | . | 7.2 | . | . | . | 4.8 | 2.4 | 14.8 | 7.4 | 0.8 | 14.6 | 8.4 | 4.6 | 0.8 | . | . | . | . | 2.1 | . | . | . | 116.1 | | | 15 | 12 | . | . |
| | | Kaiserslautern (Sender) | 303 | . | . | 20.7 | 8.3 | . | . | 0.6 | 2.5 | . | . | 4.5 | 5.4 | 2.4 | . | 5.9 | . | 4.7 | 10.1 | 1.2 | 26.0 | 8.2 | 5.2 | 0.3 | 1.5 | . | . | . | 5.4 | . | . | . | 112.9 | | | 17 | 15 | . | . |
| | | Wolfstein | 200 | . | . | 16.0 | 6.0 | . | . | 0.0 | 7.2 | . | . | 6.2 | 1.9 | . | . | 5.4 | 5.6 | 10.2 | 14.4 | 0.0 | 24.7 | 6.2 | 4.5 | . | 0.1 | . | . | . | 2.2 | . | . | . | 110.6 | | | 14 | 13 | . | . |
| | N. | Hundsbach | 350 | . | 12.5 | 13.3 | 3.3 | . | . | 0.3 | 1.4 | . | . | 18.4 | 2.1 | . | . | 1.8 | 18.3 | 15.2 | 18.1 | 0.2 | 17.5 | 4.7 | 0.0 | 0.5 | 3.2 | . | . | . | 3.1 | 0.3 | 0.0 | . | 134.2 | 227 | + 75 | 18 | 14 | . | . |
| | Alsenz | Duchroth | 240 | . | 6.0 | 6.4 | 3.2 | . | . | 0.0 | 1.2 | . | . | 9.2 | 1.4 | . | . | 4.8 | 8.5 | 26.5 | 0.0 | 0.0 | 18.1 | 5.0 | 2.1 | . | 0.2 | . | . | . | *4.0* | . | . | . | 92.6 | 163 | + 36 | 13 | 12 | . | . |
| | | Langmeil | 226 | . | . | *2.0* | 9.5 | . | . | . | 6.2 | . | . | 3.6 | 2.4 | 1.2 | . | 7.8 | . | 6.8 | 10.6 | . | 24.6 | 10.4 | 1.2 | . | . | . | . | . | 2.2 | . | . | . | 88.5 | 153 | + 31 | 13 | 13 | . | . |
| | | Alsenz | 146 | . | 22.2 | 4.4 | 3.8 | . | . | 0.0 | 2.5 | . | . | 7.9 | 1.2 | . | . | 11.1 | 16.1 | 11.1 | 10.5 | 0.2 | 23.5 | 5.5 | 6.1 | 0.2 | 0.9 | . | . | . | 3.4 | . | . | . | 130.6 | 190 | + 62 | 17 | 14 | . | . |
| | Nahe | Kreuznach, Bad | 136 | . | 31.8 | 6.5 | 1.9 | . | . | . | 1.2 | . | . | 6.9 | . | . | . | 3.2 | 12.8 | 11.6 | 7.6 | . | 17.2 | 4.2 | 3.3 | . | 0.2 | . | . | . | 3.6 | . | . | . | 112.0 | 211 | + 59 | 14 | 13 | . | . |
| | | Spabrücken | 390 | . | 9.9 | 7.0 | . | . | . | . | 0.0 | . | . | 6.0 | 1.1 | 1.4 | . | 1.4 | 14.9 | 10.9 | 11.0 | 0.9 | 17.4 | 6.4 | 4.0 | 0.4 | 1.4 | . | . | . | 10.0 | 0.6 | 0.0 | . | 97.7 | 163 | + 38 | 17 | 14 | . | . |
| | | Ruppertsecken | 489 | . | 4.2 | 3.4 | 16.2 | . | . | 5.9 | . | . | . | 5.5 | 2.1 | . | . | 4.8 | 6.2 | 4.2 | 23.4 | . | 23.7 | 9.0 | 7.8 | 0.3 | . | . | . | . | 4.2 | . | . | . | 120.9 | 168 | + 49 | 15 | 14 | . | . |
| Nahe b. Laha | Rhein | Kammerforst | 460 | . | 4.9 | 5.6 | 1.5 | . | . | . | 2.0 | . | . | 7.3 | 0.8 | 2.9 | . | 0.7 | 15.8 | 4.2 | 10.6 | 0.6 | 15.3 | 13.1 | 5.3 | 0.7 | 0.3 | . | . | 1.8 | 2.4 | 0.5 | 0.6 | . | 96.9 | 162 | + 37 | 21 | 14 | . | . |
| | | Steeg | 110 | . | 2.6 | 3.2 | . | . | . | . | 9.2 | . | . | 20.8 | 1.7 | 6.9 | . | 1.6 | 7.5 | 6.2 | 15.8 | 1.5 | 15.7 | 7.1 | 4.4 | 1.1 | 1.6 | . | . | 1.7 | 1.1 | . | 0.3 | . | 110.0 | 183 | + 50 | 19 | 18 | . | . |
| | | Boppard | 78 | . | 3.3 | 8.3 | . | . | . | 0.3 | 0.2 | 0.0 | . | 8.4 | 0.2 | . | . | 1.1 | 1.8 | 2.5 | 19.4 | 1.8 | 19.8 | 4.0 | 3.4 | 3.5 | 2.2 | . | . | 0.1 | 1.0 | . | 0.5 | . | 81.8 | | | 19 | 14 | . | . |
| Lahn | Lahn | Feudingen | 410 | . | 15.4 | . | 1.0 | . | 0.4 | 0.0 | 4.4 | 5.2 | . | 15.1 | 6.8 | 1.9 | . | 5.9 | . | 3.8 | 11.6 | 9.3 | 12.6 | 4.9 | 6.3 | 41.2 | 15.4 | 2.4 | . | . | 9.7 | . | 2.4 | . | 175.7 | 181 | + 79 | 20 | 19 | . | . |
| | | Quotshausen | 338 | . | 4.4 | 0.0 | 1.4 | . | . | . | 7.6 | . | . | 7.0 | 0.7 | 0.5 | . | 1.2 | . | 6.2 | 20.1 | 6.1 | 5.7 | 2.5 | 8.0 | 31.2 | 9.8 | . | . | . | 12.0 | . | 0.5 | . | 124.9 | 152 | + 43 | 17 | 14 | . | . |
| | | Amönau | 224 | . | 11.9 | 0.5 | 1.1 | . | . | . | 5.4 | . | . | 4.4 | 0.7 | 0.4 | . | . | . | 1.8 | 3.3 | 3.4 | 17.4 | 2.4 | 4.1 | 17.3 | 3.1 | . | . | . | 9.0 | . | 0.7 | . | 86.9 | | | 17 | 13 | . | . |
| | Ohm | Homberg a. d. O. | 265 | . | 1.3 | 7.1 | 10.0 | . | 2.4 | 0.4 | 0.5 | 0.0 | . | 5.0 | 0.1 | 0.0 | . | 1.6 | 0.0 | 0.9 | 10.8 | 4.2 | 5.4 | 4.6 | 3.9 | 9.9 | 2.6 | . | . | 0.4 | 2.9 | . | 0.6 | . | 74.6 | 99 | − 1 | 20 | 14 | . | . |
| | | Kirchhain | 200 | . | 1.3 | 1.9 | 5.2 | . | . | 0.6 | 2.2 | . | . | 2.2 | 0.5 | . | . | 2.3 | . | 0.4 | 6.9 | 6.1 | 9.8 | 0.3 | 5.2 | 13.1 | 5.4 | . | . | 0.0 | 3.6 | . | 0.6 | . | 67.6 | 97 | − 2 | 18 | 13 | . | . |
| | | Haina | 346 | . | 6.7 | . | 1.4 | . | . | . | 5.3 | 0.1 | . | 4.0 | . | . | . | 3.0 | . | 1.3 | 19.2 | 2.2 | 12.0 | 3.8 | 4.0 | 11.0 | 0.6 | 0.4 | . | . | 12.4 | . | 1.2 | . | 88.6 | 111 | + 9 | 17 | 14 | . | . |
| | Ohm bis Dill | Marburg-Ortenberg | 202 | . | 7.4 | 3.8 | 2.4 | . | . | 0.0 | 2.1 | . | . | 2.2 | . | 0.0 | . | 3.1 | . | . | 10.5 | 2.7 | 9.6 | 2.0 | 4.4 | 18.2 | 3.9 | . | . | . | 5.0 | . | 11.7 | . | 89.0 | | | 15 | 15 | . | . |
| | | Gießen (Liebigshöhe) | 187 | . | 0.3 | 9.5 | 7.8 | . | 0.0 | 0.0 | 0.5 | . | . | 2.3 | 8.8 | 0.0 | 0.0 | 1.4 | 1.8 | 0.6 | 15.7 | 1.5 | 10.6 | 6.8 | 5.8 | 8.2 | 2.7 | . | . | . | 2.9 | . | 0.3 | . | 87.5 | | | 18 | 14 | . | . |
| | | Kirch-Göns | 231 | . | . | 1.6 | 11.3 | . | . | 0.0 | 8.5 | . | . | 2.1 | 0.0 | . | . | 0.3 | 3.1 | 0.8 | 16.1 | 0.5 | 6.6 | 15.9 | 4.1 | 4.9 | 3.3 | . | . | 0.7 | 2.7 | . | 0.3 | . | 82.8 | 136 | + 22 | 17 | 12 | . | . |

| Flußgebiet | | Ort | Seehöhe m | 1 | 2 | 3 | 4 | 5 | 6 | 7 | 8 | 9 | 10 | 11 | 12 | 13 | 14 | 15 | 16 | 17 | 18 | 19 | 20 | 21 | 22 | 23 | 24 | 25 | 26 | 27 | 28 | 29 | 30 | 31 | Monatssumme mm | % der Norm. | Abweichung v. d. Norm. | Zahl der Tage mit Niederschl. ≥ 0.1 | Niederschl. ≥ 1.0 | ✳ ≥ 0.1 | ✳ ▣ |
|---|---|---|---|---|---|---|---|---|---|---|---|---|---|---|---|---|---|---|---|---|---|---|---|---|---|---|---|---|---|---|---|---|---|---|---|---|---|---|---|
| Lahn | Dill | Dillbrecht | 352 | . | 9.8 | 5.1 | 0.9 | . | 0.1 | 0.0 | 0.3 | 0.4 | . | 9.1 | 7.2 | 3.5 | . | 3.5 | 2.5 | 4.4 | 14.7 | 10.0 | 8.8 | 9.5 | 9.4 | 61.5 | 15.5 | . | . | . | 7.8 | . | 2.0 | . | 186.0 | 188 | + 87 | 21 | 17 | . | . |
| | | Dillenburg | 227 | . | 0.5 | 9.1 | 2.5 | . | . | . | . | . | . | 5.7 | 2.0 | 1.5 | . | 1.3 | 2.5 | 0.5 | 14.8 | 5.0 | 4.4 | 5.1 | 5.7 | 15.2 | 14.1 | . | . | 0.5 | 12.7 | . | 1.9 | . | 105.0 | 142 | + 31 | 19 | 16 | . | . |
| | | Erda | 298 | . | 0.0 | 11.2 | 4.9 | . | . | . | 1.8 | . | . | 3.5 | *4.0* | 1.2 | . | 2.1 | . | 1.8 | 5.0 | 10.2 | 5.1 | 3.1 | 6.0 | 9.7 | 2.5 | . | . | 1.0 | 7.3 | . | 0.3 | . | 80.7 | 119 | + 13 | 18 | 17 | . | . |
| | | Greifenstein | 432 | . | . | 25.5 | 2.4 | . | . | . | 0.1 | 0.2 | . | 5.6 | 6.5 | 1.5 | . | 1.6 | 4.3 | 3.6 | 12.0 | 6.9 | 12.2 | 2.9 | 8.2 | 20.0 | 2.5 | 0.1 | . | . | 4.8 | . | 0.7 | . | 121.6 | 165 | + 48 | 20 | 16 | . | . |
| | Dill bis Aar | Weilburg | 156 | . | 1.7 | 14.5 | 3.5 | . | . | 0.0 | 5.2 | 0.6 | . | 2.5 | 1.9 | 0.0 | . | 1.5 | 2.7 | 2.0 | 14.9 | 3.4 | 8.5 | 3.0 | 7.5 | 15.8 | 5.7 | . | . | 0.6 | 10.5 | . | 0.5 | . | 106.5 | | | 20 | 17 | . | . |
| | | Gemünden | 258 | . | . | 1.7 | 5.8 | . | . | 0.0 | 4.0 | . | . | 3.9 | 0.4 | . | . | 1.0 | 6.7 | 3.5 | 20.6 | 1.1 | 14.0 | 3.4 | 7.4 | 8.1 | 5.3 | . | . | 0.0 | 4.2 | . | 1.2 | . | 92.3 | 121 | + 16 | 17 | 16 | . | . |
| | | Diez-Oranienstein | 137 | . | . | 0.7 | 5.1 | . | . | 0.4 | . | 0.0 | . | 2.5 | 2.1 | . | . | 0.9 | 2.4 | 1.7 | 13.9 | 3.2 | 10.4 | 6.9 | 5.5 | 13.0 | 2.1 | . | . | 2.1 | 6.1 | . | 1.4 | . | 80.4 | | | 18 | 15 | . | . |
| | | Westerburg | 330 | . | . | 15.7 | 2.2 | . | . | 0.3 | . | 2.3 | . | 4.4 | 6.9 | 1.5 | . | 1.2 | 6.3 | 3.0 | 12.7 | 10.0 | 10.4 | 3.5 | 10.0 | 30.0 | 6.7 | . | . | 0.8 | 6.3 | 0.1 | 2.5 | . | 136.8 | 149 | + 45 | 21 | 18 | . | . |
| | Aar | Schwalbach, Bad | 320 | . | 2.7 | 6.1 | 0.4 | . | . | . | 6.0 | 0.0 | . | 17.8 | 0.4 | . | . | 1.8 | 10.0 | 10.5 | 10.4 | 1.0 | 6.8 | 8.2 | 7.8 | 8.3 | 6.0 | . | . | 0.1 | 2.9 | . | 1.0 | . | 108.2 | 157 | + 39 | 19 | 16 | . | . |
| | | Panrod | 340 | . | 0.2 | 7.0 | . | . | . | . | *3.0* | . | . | *5.5* | 1.9 | . | . | 0.9 | *11.3* | 6.1 | *11.6* | 1.3 | 7.9 | 5.5 | 4.9 | *7.0* | 5.2 | . | . | 1.0 | . | . | . | . | *80.3* | *118* | + *12* | *16* | *14* | . | . |
| | Lahn | Holzhausen | 405 | . | 9.6 | 8.2 | . | . | . | . | 0.9 | 1.9 | . | 7.7 | 0.8 | . | . | 1.5 | 4.9 | 4.5 | 10.1 | 2.3 | 7.1 | 10.5 | 9.5 | 5.5 | 0.8 | . | . | 0.8 | 2.2 | 0.9 | 1.8 | . | 91.5 | 124 | + 18 | 20 | 15 | . | . |
| | | Montabaur | 252 | . | . | 10.2 | 2.7 | . | . | 0.7 | 1.2 | 0.9 | . | 4.0 | 2.6 | . | . | 1.0 | 2.8 | 4.4 | 10.3 | 11.8 | 10.8 | 5.4 | 6.6 | 26.4 | 11.6 | . | . | 0.2 | 4.7 | 0.1 | 2.0 | . | 120.4 | 145 | + 37 | 21 | 17 | . | . |
| | | Ems, Bad | 83 | 0.1 | 0.4 | 3.7 | 4.1 | . | 0.2 | 0.6 | 0.4 | 0.1 | . | 4.2 | 0.6 | 0.2 | . | 2.1 | 1.0 | 3.2 | 12.4 | 2.1 | 13.9 | 7.3 | 12.6 | 12.9 | 1.6 | . | . | 0.1 | 1.4 | 0.4 | 1.0 | . | 86.6 | 110 | + 8 | 25 | 15 | . | . |
| R. | R. | Koblenz | 65 | . | 0.5 | 1.8 | 15.0 | . | . | 0.9 | 1.9 | 0.0 | . | 8.4 | . | 0.1 | . | 1.6 | 1.2 | 1.3 | 11.2 | 1.4 | 15.8 | 4.1 | 10.4 | 5.4 | 0.8 | . | . | . | 0.8 | . | 0.8 | . | 83.4 | 105 | + 4 | 19 | 13 | . | . |
| Mosel | Mosel | Perl | 230 | . | 0.1 | 33.2 | 0.9 | . | . | 0.5 | 2.8 | . | . | 10.8 | 10.5 | 2.8 | . | 3.7 | 6.5 | 32.5 | 4.5 | 3.1 | 2.4 | 1.3 | 4.5 | 1.5 | 1.3 | . | . | 0.1 | 10.0 | . | . | . | 133.4 | 175 | + 57 | 20 | 16 | . | . |
| | | Nennig | 152 | . | 3.4 | 19.8 | 9.3 | . | . | . | 1.1 | . | . | 15.9 | 5.3 | . | . | 0.7 | 4.8 | 28.8 | 2.3 | 1.8 | 2.5 | 5.2 | 0.5 | . | . | . | . | 0.3 | 6.7 | . | . | . | 108.4 | | | 16 | 13 | . | . |
| | Sauer | Temmels | 155 | . | 1.7 | 26.7 | 2.6 | . | . | 0.1 | . | . | . | 16.2 | 3.5 | 0.6 | . | 0.7 | 3.6 | 20.9 | 7.7 | 1.2 | 2.3 | 1.9 | 3.6 | 0.9 | 2.8 | . | . | 0.2 | 6.0 | . | . | . | 103.2 | | | 19 | 14 | . | . |
| | | Niedersgegen | 256 | . | 3.4 | 34.4 | . | . | . | 28.8 | 1.7 | . | . | 14.3 | . | . | . | 1.8 | 10.3 | 14.4 | 3.4 | 1.8 | 3.4 | 0.8 | 2.1 | 0.9 | 0.7 | . | . | . | 2.9 | . | . | . | 125.1 | 176 | + 54 | 16 | 13 | . | . |
| | | Schneifelforsthaus | 657 | . | 12.8 | 5.1 | . | . | . | 6.1 | 9.6 | 1.4 | . | 21.8 | 5.4 | 0.0 | . | 8.5 | 1.2 | 18.9 | 9.5 | 9.8 | 37.9 | 2.4 | 3.9 | 9.3 | 6.5 | . | . | 1.1 | 12.8 | . | 0.5 | . | 184.5 | 189 | + 87 | 20 | 19 | . | . |
| | | Prüm | 465 | . | 16.7 | . | . | . | . | 3.6 | 11.1 | . | . | 14.3 | 4.3 | . | . | 1.7 | 5.7 | 3.3 | 9.5 | 10.0 | 21.1 | 1.8 | 3.4 | 6.7 | 3.9 | . | . | 9.4 | 3.4 | 0.2 | . | . | 130.1 | 156 | + 47 | 17 | 16 | . | . |
| | | Lünebach | 375 | . | 2.1 | 9.0 | . | . | . | 4.3 | 3.5 | . | . | 15.3 | 7.2 | . | . | 3.8 | 15.0 | 3.0 | 3.2 | 3.5 | 17.2 | 3.1 | 2.3 | 1.9 | 2.7 | . | . | 2.3 | 6.5 | . | . | . | 105.9 | 154 | + 37 | 18 | 18 | . | . |
| | | Holsthum | 215 | . | 24.5 | 22.3 | 1.5 | . | . | . | 4.2 | . | . | 10.3 | 4.4 | . | . | 0.3 | 13.4 | 17.2 | 6.6 | 1.2 | 8.0 | 0.6 | 1.5 | 1.9 | 1.4 | . | . | . | 3.7 | 0.1 | . | . | 123.1 | | | 18 | 15 | . | . |
| | Saar, Blies | Homburg (Saar) | 234 | . | 0.2 | 4.5 | 4.0 | . | . | 0.3 | 2.7 | . | . | 3.9 | 4.9 | . | . | 2.6 | 0.4 | 3.3 | 9.7 | 0.6 | 5.4 | 4.6 | 3.5 | 1.4 | 1.2 | . | . | . | 3.6 | . | . | . | 56.8 | 85 | − 10 | 18 | 14 | . | . |
| | | Trippstadt | 425 | . | 0.6 | 5.1 | 4.4 | . | . | 2.1 | 1.4 | . | . | Verteilung unsicher | | | | | | | | | | | | | | | | | | | | | 98.1 | 131 | + 23 | *19* | *14* | . | . |
| | | Zweibrücken | 227 | . | 2.3 | 5.5 | 5.6 | . | . | 1.6 | 2.6 | . | . | 8.8 | 4.5 | 0.2 | . | 8.1 | 2.4 | 4.7 | 7.4 | 1.9 | 8.7 | 9.4 | 3.1 | 9.7 | 4.7 | . | . | . | 5.1 | . | . | . | 96.3 | 132 | + 23 | 19 | 18 | . | . |
| | | Pirmasens | 350 | . | . | 1.3 | 3.5 | . | . | 0.4 | 0.3 | . | . | 22.6 | 4.4 | 0.2 | . | 12.8 | 2.1 | 4.3 | 9.2 | 2.1 | 18.5 | 9.1 | 6.0 | 4.8 | 0.3 | . | . | . | 4.4 | . | . | . | 106.3 | 158 | + 39 | 18 | 14 | . | . |
| | | Aßweiler | 335 | . | 0.5 | 4.3 | 2.9 | . | . | 1.7 | 0.8 | . | . | 8.2 | 3.6 | 0.3 | . | 10.3 | 1.4 | 12.2 | 2.8 | 2.7 | 10.1 | 7.1 | 6.5 | 2.4 | 3.2 | . | . | . | 6.8 | . | . | . | 87.8 | | | 19 | 16 | . | . |
| | Saar | Spieser-Mühlenthal | 240 | . | 1.3 | 1.1 | 4.5 | . | . | 0.6 | 1.7 | 0.1 | . | 4.7 | 8.4 | 3.0 | . | 2.7 | 7.4 | 7.1 | 12.5 | 1.1 | 8.5 | 8.0 | 7.5 | 2.9 | 1.3 | . | . | 0.0 | 3.3 | . | . | . | 87.7 | 114 | + 11 | 20 | 18 | . | . |
| | | Saarbrücken (Schleuse) | 181 | . | . | 1.1 | 3.4 | . | . | 1.0 | 5.6 | . | . | 7.0 | 3.1 | . | . | 5.0 | 12.0 | 15.4 | 2.4 | 1.0 | 7.4 | 2.1 | 7.6 | 5.6 | 1.6 | . | . | . | 6.3 | . | . | . | 87.6 | | | 17 | 17 | . | . |
| | | Karlsbrunn | 240 | . | . | 5.0 | 2.5 | . | 3.2 | 2.5 | 2.2 | . | . | 7.8 | 7.5 | . | . | 3.1 | 4.3 | 6.4 | 9.1 | 1.5 | 6.1 | 4.4 | 5.4 | 0.5 | 1.9 | . | . | . | 3.4 | . | . | . | 76.8 | | | 18 | 17 | . | . |
| | | Ludweiler | 190 | . | . | 4.7 | 9.4 | . | 1.8 | 0.7 | 1.3 | . | . | 8.4 | 5.1 | 0.2 | . | 4.2 | 3.3 | 4.6 | 9.3 | . | 6.8 | 4.2 | 3.3 | 1.6 | 1.3 | . | . | . | 2.9 | . | . | . | 73.1 | 101 | + 1 | 18 | 16 | . | . |
| | | Saarlautern | 190 | . | . | 12.1 | . | . | 2.9 | 1.9 | 1.1 | . | . | 9.8 | 7.1 | . | . | 3.7 | 5.4 | 13.8 | 16.2 | 1.1 | 4.9 | 0.6 | 2.9 | 0.2 | 0.1 | . | . | 0.5 | 2.0 | . | . | . | 86.3 | 137 | + 23 | 18 | 14 | . | . |
| | | Hermeskeil | 525 | . | . | 27.2 | 6.6 | . | . | 0.9 | . | . | . | 17.9 | 3.2 | . | . | 0.9 | 6.8 | 33.3 | 22.9 | 6.8 | 26.2 | 4.5 | 8.5 | 5.7 | 8.2 | . | . | . | 6.9 | . | . | . | 186.5 | 220 | +102 | 16 | 14 | . | . |
| | | Losheim (Bez. Trier) | 300 | . | 1.2 | 27.2 | . | . | . | 0.8 | 4.4 | . | . | 21.0 | 4.0 | 0.3 | . | 5.3 | 0.7 | 15.5 | 18.8 | 1.9 | 14.2 | 1.1 | 9.5 | 2.2 | 2.7 | . | . | 0.2 | 6.8 | . | . | . | 137.8 | 175 | + 59 | 19 | 15 | . | . |
| | | Marpingen | 280 | . | . | 7.4 | 7.8 | . | . | 0.3 | 14.0 | . | . | 6.5 | 4.4 | 0.5 | . | 4.5 | 4.4 | 12.3 | 18.2 | 2.6 | 12.4 | 10.4 | 6.7 | 1.2 | 10.2 | . | . | . | 2.6 | . | . | . | 126.4 | 163 | + 49 | 18 | 16 | . | . |
| | | Lebach | 225 | . | . | 3.8 | . | . | . | 0.3 | 0.3 | . | . | 10.6 | 6.4 | 0.3 | . | 4.3 | 0.0 | 21.3 | 9.1 | 2.1 | 6.8 | 3.6 | 6.0 | 1.4 | 2.1 | . | . | . | 4.6 | . | . | . | 83.0 | | | 16 | 13 | . | . |
| | | Serrig | 261 | . | 2.5 | 28.5 | . | . | . | . | 2.1 | . | . | 13.7 | 7.7 | 2.2 | . | 1.7 | 4.0 | 19.6 | 18.6 | 1.9 | 4.0 | 1.2 | 3.1 | 0.4 | 0.6 | . | . | 0.0 | 4.0 | . | . | . | 115.8 | 157 | + 42 | 17 | 15 | . | . |
| | | Oberemmel | 210 | . | 2.1 | 18.7 | 9.6 | . | . | . | . | . | . | 17.3 | 3.8 | . | . | 0.5 | 0.7 | 31.6 | 3.1 | 1.7 | 5.5 | 1.2 | 3.3 | 1.1 | 2.1 | . | . | 0.2 | 5.7 | . | . | . | 108.2 | | | 17 | 14 | . | . |
| | Saar bis Mündung | Pellingen | 440 | . | 2.5 | 16.2 | 2.0 | . | . | 0.4 | 0.2 | . | . | 25.3 | 5.3 | 5.8 | . | 2.3 | 2.1 | 27.8 | 11.2 | 1.8 | 18.3 | 2.2 | 7.7 | 2.8 | 5.8 | . | . | 0.3 | 5.8 | . | . | . | 145.8 | 205 | + 75 | 20 | 17 | . | . |
| | | Newel | 365 | . | 1.2 | 8.5 | 0.5 | . | . | 2.0 | 7.8 | . | . | 12.3 | 2.0 | . | . | 1.8 | 2.2 | 20.8 | 6.7 | 2.8 | 12.7 | 2.9 | 7.4 | 1.2 | 1.4 | . | . | . | 3.3 | . | . | . | 97.5 | 134 | + 25 | 18 | 17 | . | . |
| | | Sommerau, Kr. Trier | 218 | . | . | 15.3 | 14.1 | . | . | 0.0 | 0.0 | 0.3 | . | 17.0 | 3.4 | . | . | 2.9 | 0.4 | 20.7 | 2.5 | 3.2 | 9.2 | 3.8 | 1.0 | 1.2 | 2.0 | . | . | . | 5.1 | . | . | . | 102.1 | | | 16 | 14 | . | . |
| | | Gerolstein | 378 | . | 7.5 | 9.6 | . | . | . | 1.8 | 1.1 | . | . | 15.4 | 0.8 | . | . | 8.2 | 5.0 | 3.7 | 13.9 | 3.1 | 26.9 | 3.5 | 0.8 | 4.5 | . | . | . | 0.2 | 6.9 | . | 0.2 | . | 113.1 | 147 | + 36 | 18 | 14 | . | . |
| | | Wilsecker | 335 | . | 17.0 | 8.9 | . | . | . | . | 2.0 | . | . | 13.8 | 6.8 | . | . | 5.2 | 4.0 | 11.9 | 7.8 | 2.7 | 15.6 | 2.5 | 1.4 | 1.5 | 0.8 | . | . | 0.0 | 4.4 | . | . | . | 106.3 | | | 16 | 15 | . | . |
| | | Meisburg | 480 | . | 4.1 | 10.6 | 0.1 | 0.2 | . | 8.5 | 2.2 | 1.6 | . | 18.2 | 2.0 | . | . | 2.0 | 18.7 | 8.3 | 9.0 | 5.7 | 23.7 | 1.0 | 2.9 | 3.7 | 1.6 | . | . | . | 5.1 | . | . | . | 129.2 | | | 20 | 18 | . | . |
| | | Klüsserath | 122 | Tabelle nicht mehr vorhanden | | | | | | | | | | | | | | | | | | | | | | | | | | | | | | *120.0* | | | | | | |
| | | Gornhausen | 485 | . | 2.2 | 14.5 | 0.5 | . | . | 0.0 | . | . | . | 12.8 | 6.5 | . | . | 1.2 | 15.2 | 18.7 | 10.6 | 1.5 | 31.1 | 7.5 | 5.0 | 4.2 | 3.3 | . | . | . | 2.5 | . | 0.0 | . | 137.3 | 152 | + 47 | 16 | 15 | . | . |
| | | Altburg | 535 | . | 18.3 | 8.0 | 5.1 | . | . | 6.9 | 2.1 | 1.4 | . | 28.1 | 1.3 | . | . | 2.3 | 7.9 | 5.2 | 7.1 | 3.2 | 18.6 | 3.6 | 3.1 | 2.5 | 1.8 | . | . | 0.3 | 4.4 | . | . | . | 131.2 | | | 20 | 19 | . | . |
| | | Bernkastel-Cues | 120 | . | 8.3 | 6.7 | . | . | . | . | 0.5 | . | . | 13.6 | 5.6 | . | . | 0.7 | 7.0 | 13.6 | 10.7 | 1.5 | 30.8 | 3.5 | 8.9 | 3.2 | 2.5 | . | . | 0.5 | 1.1 | . | . | . | 118.7 | 156 | + 43 | 17 | 14 | . | . |
| | | Lutzerath | 397 | . | 8.7 | 10.6 | . | . | . | 4.4 | 0.4 | 0.7 | . | 15.4 | 0.9 | . | . | 1.1 | 5.4 | 5.9 | 11.4 | 2.8 | 27.7 | 1.3 | 4.0 | 2.4 | 2.1 | . | . | . | 4.1 | . | . | . | 109.3 | | | 18 | 15 | . | . |
| | | Blankenrath | 397 | . | 12.4 | 7.5 | . | . | 0.4 | 0.5 | 5.8 | 0.2 | . | 27.2 | 1.6 | 4.6 | 0.2 | 1.0 | 8.3 | 11.4 | 8.5 | 1.8 | 37.2 | 5.0 | 7.4 | 4.0 | 2.5 | . | . | 2.0 | 4.8 | . | . | . | 154.3 | 200 | + 77 | 22 | 18 | . | . |
| | | Kastellaun | 417 | . | 4.7 | 16.5 | . | . | . | . | 1.9 | 0.3 | . | 34.1 | 0.6 | . | . | 0.6 | 4.2 | 7.1 | 8.6 | 1.1 | 26.0 | 5.2 | 8.0 | 1.8 | 0.9 | . | . | . | 3.8 | . | . | . | 125.4 | | | 17 | 13 | . | . |
| | | Treis a. d. Mosel | 96 | . | 3.0 | 7.2 | . | . | . | 0.4 | 0.9 | 0.8 | . | 8.6 | . | . | . | 1.7 | 3.8 | 10.5 | 4.4 | 1.1 | 33.0 | 6.3 | 6.4 | 10.3 | 3.3 | . | . | . | 1.2 | . | . | . | 102.9 | 158 | + 38 | 17 | 14 | . | . |
| | | Lingerhahn | 480 | . | 2.9 | 16.5 | . | . | . | 5.7 | 2.3 | . | . | 13.8 | 1.3 | . | . | 0.9 | 0.2 | 12.7 | 10.8 | 0.7 | 30.8 | 11.4 | 11.6 | 2.2 | 1.9 | . | . | 0.2 | 4.2 | . | . | . | 130.1 | 162 | + 50 | 18 | 14 | . | . |
| | | Münstermaifeld | 265 | . | . | 9.0 | . | . | . | 1.6 | 0.0 | . | . | 12.1 | . | . | . | 1.9 | 2.3 | 6.9 | 4.7 | 14.8 | 27.8 | 6.2 | 6.7 | 0.9 | 0.3 | . | . | 0.0 | . | . | . | . | 95.2 | 140 | + 27 | 13 | 11 | . | . |

# Juli — Tägliche Niederschlagshöhen in Millimetern, gemessen um 7 Uhr morgens — 1942

| Flußgebiet | | Ort | Seehöhe m | 1 | 2 | 3 | 4 | 5 | 6 | 7 | 8 | 9 | 10 | 11 | 12 | 13 | 14 | 15 | 16 | 17 | 18 | 19 | 20 | 21 | 22 | 23 | 24 | 25 | 26 | 27 | 28 | 29 | 30 | 31 | Monatssumme mm | Monatssumme % der Norm. | Abweichung v. d. Norm. | Zahl der Tage mit Niederschl. ≧0.1 | Niederschl. ≧1.0 | * ≧0.1 | * ▣ |
|---|---|---|---|---|---|---|---|---|---|---|---|---|---|---|---|---|---|---|---|---|---|---|---|---|---|---|---|---|---|---|---|---|---|---|---|---|---|---|---|---|
| Mosel bis Ruhr | Rhein | Selters | 260 | . | 0.0 | 22.1 | 0.6 | . | . | 1.6 | 0.4 | 1.8 | . | 7.3 | 1.6 | 0.4 | 0.0 | 1.8 | 8.2 | 4.9 | 18.7 | 9.1 | 14.3 | 6.9 | 10.7 | 19.3 | 4.1 | . | . | 0.0 | 5.0 | 0.2 | 2.7 | 0.0 | 141.7 | 159 | + 53 | 21 | 17 | . | . |
| | | Niedermendig | 216 | . | 7.5 | 8.7 | 0.0 | . | . | 0.8 | 7.7 | 1.5 | . | 19.0 | . | . | . | 1.4 | 2.3 | 0.7 | 12.2 | 3.0 | 40.7 | 10.8 | 3.0 | 0.7 | 0.0 | . | . | . | 1.4 | . | . | . | 121.4 | 175 | + 52 | 16 | 13 | . | . |
| | | Neuwied | 63 | . | 0.5 | 28.6 | . | . | . | 0.5 | 1.1 | 0.0 | . | 12.5 | 0.0 | 0.0 | . | 2.8 | 4.7 | 0.8 | 26.8 | 3.2 | 18.4 | 6.1 | 9.9 | 2.2 | 0.4 | . | 0.8 | 0.4 | 0.6 | 0.2 | 0.7 | . | 121.2 | 159 | + 45 | 20 | 11 | . | . |
| | Wied | Höchstenbach | 315 | . | . | 13.0 | 0.0 | . | . | . | 0.0 | 0.9 | . | 8.2 | 4.5 | 2.8 | . | 2.3 | 11.2 | 2.2 | 10.2 | 8.7 | 11.2 | 9.6 | 9.3 | 27.0 | 4.0 | . | . | 0.6 | 7.6 | . | 4.3 | . | 137.6 | | | 18 | 16 | . | . |
| | | Altenkirchen | 220 | . | . | 7.5 | . | . | . | 0.0 | 5.6 | 2.7 | . | 13.4 | 7.2 | 1.3 | . | 2.1 | 12.2 | 11.4 | 3.9 | 12.8 | 13.4 | 8.8 | 5.7 | 38.0 | 5.9 | . | . | 0.5 | 7.9 | . | 4.4 | . | 164.7 | 166 | + 66 | 19 | 18 | . | . |
| | | Harschbach | 284 | . | 0.1 | 21.3 | . | . | . | . | 1.0 | 1.8 | . | 10.8 | 2.8 | 1.1 | . | 1.6 | 12.6 | 1.6 | 15.5 | 8.4 | 17.7 | 2.8 | 11.4 | 17.5 | 3.4 | . | 0.4 | . | 6.5 | . | 5.6 | . | 143.9 | | | 20 | 18 | . | . |
| | | Weyerbusch | 296 | . | . | 8.7 | 0.6 | . | 1.3 | 1.7 | 1.4 | 3.8 | . | 10.7 | 3.6 | 4.1 | . | 3.7 | 17.8 | 5.4 | 9.6 | 16.8 | 17.4 | 6.7 | 11.2 | 20.9 | 10.7 | 0.8 | 0.6 | . | 9.2 | . | 7.1 | . | 173.8 | 166 | + 69 | 23 | 20 | . | . |
| | | Scheuerchen | 260 | . | 0.5 | 13.0 | . | . | . | . | 2.9 | 3.1 | . | 15.6 | . | 1.3 | . | 3.0 | 11.9 | 3.1 | 19.4 | 13.9 | 21.2 | 9.6 | 10.5 | 6.9 | 1.1 | . | . | . | 4.7 | . | 4.1 | . | 145.8 | | | 18 | 17 | . | . |
| | R. | Rheinbrohl | 90 | . | 0.0 | 27.3 | . | . | . | . | 6.2 | 2.7 | . | 10.2 | 0.0 | 0.0 | . | 4.3 | 3.7 | 7.7 | 10.3 | 5.9 | 47.1 | 9.6 | 10.6 | 1.6 | 0.8 | . | 0.1 | 0.6 | 1.7 | . | 2.8 | . | 153.2 | | | 18 | 15 | . | . |
| | Ahr | Ahrhütte | 400 | . | 53.5 | 12.4 | . | . | . | 1.2 | 11.4 | 2.3 | . | 13.5 | 0.6 | . | . | 3.0 | 0.9 | 10.1 | 7.3 | 4.0 | 23.7 | 2.0 | 2.0 | 5.5 | 2.0 | . | . | . | 5.9 | . | 1.0 | . | 162.3 | | | 19 | 11 | . | . |
| | | Dreis | 465 | . | 9.7 | 11.4 | . | . | . | 1.3 | 0.9 | . | . | 10.8 | 1.9 | 0.2 | . | 4.9 | 10.1 | 2.3 | 18.3 | 5.6 | 30.7 | 3.8 | 3.2 | 2.2 | 3.8 | . | . | 0.2 | 7.6 | . | . | . | 128.9 | 161 | + 49 | 19 | 16 | . | . |
| | | Aremberg | 540 | . | 57.2 | 18.1 | . | . | . | 0.7 | 9.7 | 1.6 | . | 14.0 | 0.1 | 0.4 | . | 8.2 | 0.2 | 7.2 | 9.5 | 5.9 | 28.4 | 5.6 | 0.5 | 0.4 | 4.5 | . | . | 0.0 | 6.7 | . | . | . | 178.9 | 235 | +103 | 19 | 13 | . | . |
| | | Nürburg | 620 | . | 3.6 | 18.9 | 1.7 | . | . | 2.0 | 11.3 | . | . | 10.4 | 0.6 | 0.3 | . | 2.6 | 7.4 | 2.5 | 18.0 | 4.6 | 49.5 | 4.8 | 2.0 | 1.9 | 2.7 | . | . | . | 2.4 | . | 1.5 | . | 148.7 | | | 20 | 18 | . | . |
| | | Adenau | 302 | . | 2.2 | 15.5 | . | . | . | 1.1 | 3.3 | 3.5 | . | 11.0 | 1.1 | 2.1 | . | 3.0 | 1.3 | 12.0 | 7.5 | 3.8 | 43.5 | 4.9 | 0.9 | 1.1 | 2.0 | . | . | 0.0 | 4.0 | . | 1.5 | . | 125.3 | 169 | + 51 | 20 | 19 | . | . |
| | | Jammelshofen | 524 | . | 1.5 | 18.8 | . | . | . | 0.7 | 9.1 | 1.8 | . | 14.0 | 1.0 | 0.4 | . | 1.5 | 2.8 | 6.5 | 13.0 | 6.6 | 52.6 | 7.3 | 7.8 | 3.1 | 2.3 | . | . | . | 6.0 | . | 3.2 | . | 160.0 | | | 20 | 18 | . | . |
| | | Houverath | 348 | . | 14.7 | 15.0 | . | . | . | . | . | 0.8 | . | 17.2 | . | . | . | 7.8 | 8.0 | 2.5 | 9.8 | 7.5 | 43.0 | 2.0 | 4.8 | 1.0 | . | . | . | 2.0 | 3.7 | . | 2.3 | . | 142.1 | | | 16 | 15 | . | . |
| | | Ahrweiler-Land | 110 | . | 1.5 | 8.1 | 0.6 | . | . | 0.3 | 0.2 | 4.3 | . | 19.0 | 0.4 | 0.3 | 0.4 | 0.9 | 13.1 | 0.5 | 9.1 | 17.3 | 40.9 | 6.9 | 3.6 | 1.7 | 0.7 | . | . | 0.6 | 2.3 | . | 1.3 | . | 135.0 | 180 | + 60 | 23 | 13 | . | . |
| | R. | Bonn | 60 | . | . | 1.3 | . | . | . | 3.0 | . | 0.3 | . | 6.5 | 1.3 | . | . | 3.5 | 12.6 | 0.7 | 6.5 | 6.3 | 37.8 | 4.5 | 5.3 | 1.3 | 1.7 | . | 0.3 | . | 7.8 | . | 2.5 | . | 103.2 | 129 | + 23 | 18 | 15 | . | . |
| | Sieg | Hohenroth | 635 | . | 10.6 | . | 1.9 | . | . | . | 0.9 | 4.1 | . | 8.4 | 4.6 | 4.8 | 2.4 | 10.9 | 3.2 | 7.6 | 10.2 | 12.8 | 15.9 | 14.6 | 13.4 | 39.2 | 19.2 | 0.4 | . | 1.4 | 15.2 | . | 2.9 | . | 204.6 | 153 | + 71 | 22 | 20 | . | . |
| | | Hilchenbach | 393 | . | 12.0 | . | 1.3 | . | . | 5.2 | 2.9 | 0.5 | . | 12.3 | 11.0 | 2.7 | 0.4 | 8.1 | 0.9 | 9.6 | 12.7 | 8.4 | 17.1 | 14.7 | 7.5 | 22.8 | 13.9 | . | . | . | 9.7 | 0.2 | 2.6 | . | 176.4 | 160 | + 66 | 22 | 18 | . | . |
| | | Eichen | 302 | . | 7.9 | . | 0.0 | . | . | 9.6 | 2.0 | 0.0 | . | 21.6 | 7.8 | 1.6 | . | 6.4 | 3.2 | 6.5 | 10.5 | 6.3 | 14.3 | 4.2 | 9.4 | 23.2 | 19.5 | . | . | 0.0 | 8.4 | . | 3.2 | . | 165.6 | 154 | + 58 | 18 | 18 | . | . |
| | | Siegen | 260 | . | 4.5 | . | 0.3 | . | . | . | 2.9 | 4.9 | . | 10.5 | 6.5 | 0.9 | . | 7.3 | 1.8 | 0.8 | 9.0 | 9.4 | 11.5 | 7.6 | 11.9 | 32.0 | 16.1 | . | . | . | 14.5 | . | 2.0 | . | 154.4 | 159 | + 57 | 19 | 16 | . | . |
| | | Kirchen | 220 | . | 1.7 | 1.5 | . | . | . | . | 6.0 | 5.6 | . | 10.3 | 4.8 | 1.3 | . | 6.9 | 4.1 | 2.7 | 5.8 | 8.5 | 14.3 | 10.0 | 6.5 | 70.4 | 6.0 | . | 0.5 | 0.1 | 10.0 | . | 1.9 | . | 178.9 | 172 | + 75 | 21 | 19 | . | . |
| | | Burbach | 360 | . | 2.2 | 8.0 | . | . | . | . | . | 0.3 | . | 9.0 | 6.0 | 2.5 | . | 4.9 | 8.8 | 5.5 | 12.3 | 12.0 | 9.1 | 7.7 | 12.2 | 40.8 | 10.3 | . | . | 1.1 | 12.8 | . | 4.7 | . | 170.2 | 165 | + 67 | 19 | 18 | . | . |
| | | Morsbach | 210 | . | 9.6 | 2.5 | . | . | . | 1.0 | 7.5 | 0.8 | . | 10.9 | 4.9 | 1.9 | . | 1.2 | 11.6 | 7.6 | 13.9 | 14.1 | 3.9 | 16.7 | | 31.0 | 8.0 | . | 0.4 | . | 17.0 | . | 2.9 | . | 166.8 | 153 | + 58 | 21 | 19 | . | . |
| | | Salzburg | 612 | . | . | 3.6 | 1.5 | . | . | 0.3 | . | 0.5 | . | 5.7 | 16.3 | 1.7 | . | 2.1 | 8.2 | 5.5 | 26.8 | 10.1 | 12.5 | 7.3 | 13.2 | 28.0 | 5.7 | . | . | . | 11.8 | . | 4.3 | . | 165.1 | 156 | + 59 | 19 | 17 | . | . |
| | | Rossel | 120 | . | 0.1 | 1.6 | 0.1 | . | . | 0.1 | 2.0 | 0.9 | . | 15.1 | 9.3 | 1.2 | . | 7.8 | 17.8 | 5.2 | 16.2 | 9.5 | 14.8 | 10.1 | 8.0 | 50.0 | 4.2 | . | . | . | 14.5 | . | 4.9 | . | 193.4 | 186 | + 89 | 21 | 17 | . | . |
| | | Blankenberg | 170 | . | 0.3 | 1.8 | 0.3 | . | . | 1.2 | 0.0 | 0.7 | . | 16.0 | 2.0 | 3.0 | . | 5.7 | 12.2 | 2.2 | 5.8 | 7.8 | 21.8 | 6.5 | 10.7 | 14.7 | 2.7 | . | . | 0.1 | 11.4 | . | 5.4 | . | 132.3 | 131 | + 31 | 21 | 17 | . | . |
| | | Siegburg | 61 | . | 0.0 | 1.1 | . | . | . | 1.9 | 0.0 | 0.0 | . | 7.0 | 1.1 | 0.0 | . | 15.0 | 8.7 | 1.8 | 13.8 | 11.8 | 39.1 | 7.4 | 11.0 | 6.3 | 0.8 | . | 0.0 | 0.0 | 8.8 | . | 3.3 | . | 138.9 | 153 | + 48 | 16 | 15 | . | . |
| | Sieg, Agger | Bergneustadt | 240 | . | 13.6 | . | 2.3 | . | . | 3.1 | . | 5.3 | . | 25.7 | 17.3 | 3.3 | . | 1.9 | 6.2 | 8.2 | 18.7 | 7.1 | 3.4 | 21.2 | 10.8 | 9.3 | 40.7 | . | . | 0.3 | 13.1 | . | 2.3 | . | 213.8 | 191 | +102 | 20 | 19 | . | . |
| | | Rodt-Müllenbach | 410 | . | 12.4 | 1.9 | . | . | . | 13.5 | 0.7 | 3.7 | . | 17.5 | 15.2 | 3.6 | . | 6.3 | 4.8 | 10.1 | 2.8 | 14.0 | 15.8 | 4.2 | 9.1 | 33.4 | 17.7 | . | . | . | 16.7 | . | 3.2 | . | 206.6 | 171 | + 86 | 20 | 19 | . | . |
| | | Hülsenbusch | 308 | . | 7.8 | 2.8 | . | . | . | 14.0 | 0.2 | 6.7 | . | 16.5 | 14.0 | 4.2 | 7.3 | 2.4 | 5.4 | 3.6 | 5.0 | 11.6 | 13.9 | 4.5 | 8.9 | 26.8 | 17.6 | . | . | . | 14.8 | . | 3.1 | . | 191.1 | 172 | + 80 | 21 | 20 | . | . |
| | | Loope | 118 | . | 2.8 | 1.8 | . | . | . | 4.3 | 9.5 | . | . | 13.6 | 6.8 | 1.5 | . | 6.5 | 7.2 | 4.5 | 2.6 | 9.8 | 18.9 | 6.5 | 5.6 | 28.4 | 9.8 | . | . | . | 10.0 | . | 2.8 | . | 152.9 | 140 | + 44 | 20 | 20 | . | . |
| | | Seelscheid | 214 | . | 7.6 | 0.9 | . | . | . | 4.6 | . | . | . | 9.3 | 4.9 | 1.3 | . | 11.4 | 12.2 | 4.0 | 17.0 | 13.8 | 24.0 | 7.3 | 9.0 | 22.7 | 3.9 | . | . | . | 14.8 | . | 3.5 | . | 172.2 | 156 | + 62 | 18 | 17 | . | . |
| | | Unterkötten | 160 | . | 7.1 | 0.2 | . | . | . | 6.1 | 0.7 | 3.5 | . | 11.2 | 6.6 | 2.8 | . | 8.9 | 6.6 | 6.0 | 3.1 | 8.9 | 20.7 | 3.5 | 8.8 | 22.5 | 14.1 | . | . | . | 12.0 | . | 3.2 | . | 156.5 | | | 20 | 18 | . | . |
| | Sieg bis Wupper | Brühl | 63 | . | . | . | . | . | . | 5.1 | 1.2 | 0.8 | . | 8.4 | 4.7 | . | . | 7.6 | 8.2 | 2.6 | 3.4 | 8.1 | 45.5 | 2.4 | 4.7 | 3.2 | 2.1 | . | . | . | 9.7 | . | 2.5 | . | 120.2 | 154 | + 42 | 17 | 16 | . | . |
| | | Wahn | 50 | . | 0.0 | 1.9 | . | . | . | 2.4 | . | 1.2 | . | 6.4 | 3.4 | 0.1 | . | 5.2 | 14.5 | 2.3 | 5.6 | 8.0 | 39.7 | 5.2 | 10.8 | 5.0 | 3.5 | . | . | 0.3 | 8.1 | . | 2.5 | . | 126.1 | 155 | + 45 | 19 | 17 | . | . |
| | | Köln (Flughafen) | 49 | . | 1.9 | . | . | . | . | 1.5 | 0.1 | 2.2 | . | 5.8 | 2.9 | 2.4 | . | 5.0 | 7.2 | 1.1 | 6.7 | 5.6 | 27.6 | 4.0 | 7.9 | 4.8 | 2.8 | . | . | . | 2.9 | . | 1.7 | . | 94.1 | | | 19 | 18 | . | . |
| | | Leverkusen | 44 | . | 1.8 | . | . | . | . | 0.4 | 0.8 | 0.6 | . | 3.2 | 3.0 | 0.4 | . | 6.5 | 9.5 | 2.5 | 3.9 | 6.0 | 29.3 | 2.8 | 10.3 | 3.1 | 2.0 | . | . | . | 2.4 | . | 1.6 | . | 90.1 | 125 | + 18 | 19 | 15 | . | . |
| | Wupper | Kreuzberg | 373 | . | 10.5 | . | . | . | . | 5.7 | 4.8 | 2.9 | . | 13.8 | 10.9 | 7.2 | . | 6.6 | 5.1 | 7.9 | 5.2 | 10.9 | 25.0 | 10.9 | 5.7 | 32.8 | 20.7 | . | . | . | 8.9 | . | 3.0 | . | 198.5 | 167 | + 80 | 19 | 19 | . | . |
| | | Kleineichen | 260 | . | 8.3 | . | . | . | . | 5.2 | 5.5 | 4.0 | . | 7.0 | 24.4 | 4.1 | 0.1 | 8.0 | 4.7 | 10.0 | 5.7 | 9.9 | 20.7 | 5.2 | 5.5 | 33.2 | 23.8 | . | . | . | 9.2 | . | 3.5 | . | 198.0 | 177 | + 86 | 20 | 19 | . | . |
| | | Schwelm | 210 | 1.3 | 17.1 | . | . | . | . | 2.3 | 6.1 | 0.0 | . | 10.3 | 11.2 | 2.7 | 0.0 | 5.8 | 2.2 | 3.3 | 12.7 | 8.7 | 17.3 | 7.3 | 6.2 | 32.9 | 10.0 | 1.2 | . | . | 10.9 | . | 2.4 | . | 171.9 | 169 | + 70 | 20 | 20 | . | . |
| | | Wuppertal-Mitte | 151 | 1.4 | 15.4 | . | . | . | . | 4.5 | 3.5 | 0.0 | 0.0 | 9.2 | 15.0 | 3.2 | 0.0 | 7.4 | 5.5 | 3.5 | 7.0 | 8.1 | 21.0 | 6.4 | 6.2 | 34.8 | 11.6 | . | . | . | 14.1 | . | 1.1 | . | 178.9 | 164 | + 70 | 19 | 19 | . | . |
| | | Solingen (Schützenstr.) | 252 | 0.1 | 10.0 | . | . | . | . | 2.7 | 4.5 | 0.1 | . | 2.6 | 11.7 | 1.2 | . | 9.3 | . | 6.4 | 8.7 | 15.8 | 37.4 | 2.7 | 15.0 | 25.0 | 18.3 | . | . | . | 8.3 | 0.2 | 4.9 | . | 184.9 | 170 | + 76 | 20 | 17 | . | . |
| | | Wermelskirchen | 310 | . | 14.7 | . | . | . | . | 1.2 | 6.8 | 1.8 | . | 13.9 | 21.7 | 2.4 | . | 14.6 | 6.8 | 10.6 | 17.9 | 16.4 | 39.8 | 12.7 | 18.8 | 44.6 | 31.1 | . | . | . | 9.8 | . | 5.8 | . | 292.4 | 245 | +173 | 19 | 19 | . | . |
| | Erft | Münstereifel | 290 | . | 2.1 | 6.4 | . | . | . | 1.6 | 1.3 | . | . | 16.4 | 1.6 | . | . | 0.9 | 14.2 | 2.1 | 5.7 | 5.2 | 27.6 | 6.4 | 1.2 | 1.4 | . | 0.3 | 0.5 | . | 3.7 | . | 1.5 | . | 100.1 | 127 | + 21 | 19 | 16 | . | . |
| | | Euskirchen | 170 | . | 2.5 | 2.8 | . | . | . | 2.8 | 1.4 | 0.5 | . | 8.7 | 1.8 | . | . | 6.7 | 4.4 | 0.7 | 3.3 | 8.7 | 20.3 | 4.6 | 1.9 | 0.3 | . | . | . | 0.1 | 3.1 | . | 3.3 | . | 77.9 | 99 | − 1 | 19 | 15 | . | . |
| | | Rheinbach | 174 | . | 0.9 | 4.0 | . | . | . | 1.1 | 3.1 | 1.3 | . | 9.1 | | 21.0 | | 5.5 | 1.4 | 0.8 | 9.6 | 45.2 | | 6.1 | 3.2 | 2.1 | . | . | . | . | 4.6 | . | 4.4 | . | 123.4 | 156 | + 44 | 19 | 17 | . | . |
| | | Metternich | 126 | . | 6.5 | 3.2 | . | . | . | 3.4 | 0.4 | 4.5 | . | 6.4 | 2.7 | . | . | 5.3 | 5.7 | 4.9 | 9.2 | 9.9 | 31.9 | 3.8 | 3.7 | 1.7 | . | . | . | 0.5 | 4.6 | . | . | . | 108.3 | 135 | + 28 | 18 | 16 | . | . |
| | | Hergarten | 337 | . | 28.1 | 1.5 | . | . | . | 5.5 | 0.3 | . | . | 13.9 | | . | . | 16.7 | 7.9 | 1.9 | 6.6 | 8.1 | 42.9 | 4.6 | 0.6 | 3.7 | 0.6 | . | . | 0.5 | 6.2 | . | 2.9 | . | 152.5 | 204 | + 78 | 19 | 15 | . | . |
| | | Erp | 127 | . | 3.8 | . | . | . | . | 1.6 | 0.6 | 1.3 | . | 6.6 | 6.3 | . | . | 16.7 | 4.5 | 1.6 | 7.4 | 6.0 | 20.6 | 5.6 | 1.3 | 0.6 | 1.2 | . | . | 0.1 | 6.8 | . | 2.0 | . | 94.6 | 127 | + 20 | 19 | 16 | . | . |
| | | Oberbolheim | 103 | . | 22.8 | . | . | . | . | 1.4 | . | . | . | 6.0 | 5.4 | . | . | 7.8 | 1.9 | 3.0 | 6.3 | 6.5 | 24.0 | 5.3 | 3.0 | 2.5 | 1.5 | . | . | . | 3.0 | . | 1.7 | . | 101.1 | 149 | + 33 | 16 | 16 | . | . |
| | Rhein | Benninghof | 130 | . | 7.9 | . | . | . | . | 5.6 | 10.9 | . | . | 6.8 | 6.4 | 0.4 | . | 6.8 | 6.6 | 6.8 | 8.2 | 11.3 | 14.1 | 11.1 | 4.4 | 21.9 | 7.9 | . | . | . | 9.3 | . | 1.8 | . | 148.2 | 151 | + 50 | 18 | 17 | . | . |
| | | Düsseldorf-Gerresheim | 54 | 2.6 | 3.8 | . | . | . | . | 5.8 | 16.1 | 1.5 | . | 1.6 | 6.9 | . | . | 4.7 | 6.6 | 6.5 | 8.4 | 9.1 | 32.0 | 7.9 | 8.7 | 13.0 | 8.2 | . | . | . | 7.8 | . | 0.8 | . | 152.0 | 179 | + 67 | 19 | 18 | . | . |
| | | Krefeld (Flugh.) | 34 | 17.6 | 2.5 | . | . | . | . | 1.7 | 0.4 | 7.6 | 0.0 | 2.2 | 4.1 | 0.3 | . | 5.3 | 3.1 | 5.0 | 10.6 | 8.0 | 9.2 | 6.2 | 2.0 | 14.0 | 3.6 | . | 0.0 | 0.0 | 12.5 | . | 1.9 | . | 117.8 | 179 | + 52 | 20 | 18 | . | . |
| | | Duisburg (Bot. Garten) | 42 | 9.4 | 8.4 | . | . | . | . | 6.3 | 0.4 | 2.1 | 0.0 | 1.0 | 2.6 | 0.3 | . | 4.7 | 3.2 | 2.6 | 6.6 | 11.6 | 35.7 | 10.9 | 2.1 | 15.3 | 2.5 | . | . | 0.2 | 14.2 | . | 3.1 | . | 143.2 | 183 | + 65 | 21 | 18 | . | . |

# Tägliche Niederschlagshöhen in Millimetern, gemessen um 7 Uhr morgens



| Flußgebiet | | Ort | Seehöhe m | 1 | 2 | 3 | 4 | 5 | 6 | 7 | 8 | 9 | 10 | 11 | 12 | 13 | 14 | 15 | 16 | 17 | 18 | 19 | 20 | 21 | 22 | 23 | 24 | 25 | 26 | 27 | 28 | 29 | 30 | 31 | Monatssumme mm | % der Norm. | Abweichung v. d. Norm. | Zahl der Tage mit Niederschl. ≥0.1 | Niederschl. ≥1.0 | * ≥0.1 | ⊡ |
|---|---|---|---|---|---|---|---|---|---|---|---|---|---|---|---|---|---|---|---|---|---|---|---|---|---|---|---|---|---|---|---|---|---|---|---|---|---|---|---|
| Ruhr | Quelle bis Möhne | Brunskappel | 410 | . | 5.0 | . | 1.3 | . | 0.7 | 5.2 | 0.8 | 0.4 | . | 2.1 | 7.2 | 8.9 | 0.2 | 1.6 | 0.8 | 1.0 | 14.3 | 2.6 | 12.2 | 16.7 | 4.2 | 22.4 | 7.4 | . | . | . | 17.1 | 0.2 | 4.6 | . | 136.9 | 127 | + 29 | 23 | 17 | . | . |
| | | Biegge | 329 | . | 6.6 | . | 1.2 | . | 0.1 | 8.2 | 0.2 | 6.6 | . | 4.0 | 15.7 | 10.6 | 0.4 | 3.1 | 1.8 | 2.2 | 9.5 | 0.6 | 11.2 | 12.5 | 6.0 | 35.0 | 9.8 | . | . | . | 12.8 | . | 7.9 | . | 166.0 | 158 | + 61 | 22 | 18 | . | . |
| | | Enste | 300 | . | 8.9 | . | 0.3 | . | . | 5.2 | 4.7 | 0.9 | . | 5.5 | 8.9 | 12.6 | 0.5 | 0.2 | 3.7 | 1.4 | 5.3 | 1.5 | 11.3 | 12.5 | 11.2 | 22.0 | 7.4 | . | . | . | 12.7 | . | 8.1 | . | 144.8 | 144 | + 44 | 21 | 17 | . | . |
| | | Eslohe | 325 | 0.2 | 7.1 | . | . | . | . | 6.5 | . | 4.3 | . | 7.2 | 9.3 | 4.5 | 0.3 | 2.6 | 0.1 | 3.8 | 9.3 | 5.2 | 11.0 | 10.2 | 7.2 | 26.4 | 9.1 | . | . | . | 14.6 | 0.0 | 3.2 | . | 142.1 | 138 | + 39 | 20 | 17 | . | . |
| | | Arnsberg | 260 | 0.0 | 8.2 | 0.0 | 0.4 | . | . | 7.1 | 0.9 | 4.8 | . | 13.2 | 15.6 | 14.5 | . | 4.7 | 1.8 | 1.0 | 2.6 | 1.9 | 8.9 | 10.8 | 10.5 | 20.2 | 5.7 | 3.1 | . | . | 4.8 | . | 5.6 | . | 150.3 | 147 | + 48 | 21 | 19 | . | . |
| | | Allendorf | 310 | 0.4 | 7.5 | . | 1.1 | . | . | 5.9 | . | 0.8 | . | 13.0 | 12.7 | 2.5 | . | 3.5 | . | 2.7 | 3.7 | 4.5 | 7.9 | 10.0 | 8.8 | 20.5 | 7.9 | 0.2 | . | . | 5.3 | . | 5.8 | . | 124.7 | 120 | + 21 | 20 | 17 | . | . |
| | | Langscheid | 335 | . | 8.9 | . | 1.5 | . | . | 2.1 | 4.6 | . | . | . | 6.2 | 14.2 | 0.3 | 5.6 | 0.6 | 2.8 | 2.7 | 4.3 | 12.4 | 13.1 | 11.7 | 22.9 | 7.9 | . | . | . | 8.2 | . | 4.9 | . | 134.9 | 135 | + 35 | 19 | 17 | . | . |
| | Möhne | Brilon | 455 | . | . | . | 0.6 | . | 0.1 | 12.7 | 0.3 | 5.3 | . | 2.6 | 17.6 | 10.1 | 0.9 | 3.0 | 1.3 | 1.2 | 9.5 | 1.0 | 7.4 | 8.4 | 7.1 | 32.3 | 11.3 | . | . | . | 15.0 | 0.2 | 8.1 | . | 156.0 | 153 | + 54 | 22 | 17 | . | . |
| | | Warstein | 295 | . | 8.5 | . | 0.4 | . | . | 8.2 | 1.8 | 4.7 | . | 3.0 | 18.3 | 7.7 | 0.2 | 5.1 | 3.7 | 1.5 | 8.8 | 4.2 | 7.4 | 21.2 | 7.2 | 27.9 | 5.0 | 0.1 | . | . | 11.6 | . | 4.2 | . | 160.7 | | | 22 | 19 | . | . |
| | | Möhnetalsperre | 185 | . | 8.2 | . | . | . | . | 2.7 | 1.0 | 0.2 | . | 7.5 | 8.4 | 3.4 | . | 9.0 | 0.4 | 0.6 | 3.2 | 4.2 | 9.0 | 4.7 | 7.2 | 17.6 | 3.5 | . | . | . | 12.6 | . | 8.1 | . | 106.5 | 114 | + 13 | 19 | 16 | . | . |
| | Ruhr | Neuenrade | 324 | . | 7.6 | . | 0.7 | . | . | 4.7 | 1.2 | 2.3 | . | 8.1 | 13.9 | 4.1 | 0.1 | 4.8 | 0.5 | 3.4 | 3.4 | 3.8 | 10.4 | 11.9 | 7.0 | 22.8 | 7.3 | 0.1 | . | . | 7.1 | . | 3.4 | . | 128.6 | 130 | + 30 | 22 | 18 | . | . |
| | | Langschede | 116 | 3.7 | 7.6 | . | . | . | . | 2.8 | 2.4 | 3.6 | . | 1.1 | 15.8 | 6.5 | . | 5.8 | . | 0.7 | 1.5 | 5.1 | 12.6 | 5.5 | 6.5 | 21.0 | 7.7 | . | . | . | 4.2 | . | 4.9 | . | 119.0 | 155 | + 42 | 19 | 18 | . | . |
| | | Iserlohn | 288 | 2.5 | 6.9 | . | . | . | . | 1.7 | 2.2 | 0.6 | . | 3.6 | 13.9 | 6.0 | 0.4 | 5.8 | 0.3 | 0.9 | 5.7 | 4.6 | 13.1 | 9.4 | 8.1 | 34.9 | 6.0 | 0.2 | . | . | 8.1 | 0.1 | 5.9 | 0.1 | 141.0 | 152 | + 48 | 24 | 17 | . | . |
| | Lenne | Altastenberg | 780 | . | 6.4 | . | 4.1 | . | . | . | 4.1 | 2.0 | . | 10.2 | 13.8 | 13.4 | 4.3 | 2.1 | . | . | 14.1 | 6.4 | 22.4 | 21.5 | 9.2 | 28.1 | 17.8 | 3.2 | . | . | 15.5 | . | 6.8 | . | 205.4 | 195 | +100 | 19 | 19 | . | . |
| | | Fleckenberg | 355 | . | 10.3 | . | 1.6 | . | 0.0 | 9.4 | 5.5 | 3.0 | . | 8.4 | 9.0 | 4.6 | 0.4 | 4.4 | 0.2 | 4.4 | 7.3 | 7.0 | 13.6 | 8.1 | 6.5 | 22.1 | 9.5 | 0.3 | . | 0.0 | 8.4 | 0.1 | 4.0 | . | 148.1 | 144 | + 45 | 23 | 19 | . | . |
| | | Altenhundem | 305 | . | 10.0 | . | 3.0 | . | . | 13.3 | 0.8 | 2.3 | 0.3 | 4.0 | 11.0 | 2.0 | 0.3 | 1.4 | 1.0 | 3.3 | 9.8 | 6.5 | 11.5 | 15.3 | 9.0 | 14.0 | 11.3 | 5.5 | . | . | 9.5 | . | 3.3 | . | 148.4 | 147 | + 47 | 23 | 20 | . | . |
| | | Olpe | 346 | . | 19.0 | 0.1 | 1.2 | . | . | 1.2 | 0.2 | 1.9 | . | 11.6 | 10.4 | 4.4 | 0.0 | 2.2 | 4.2 | 6.6 | 9.5 | 12.4 | 6.1 | 10.2 | 4.4 | 34.2 | 15.6 | . | . | . | 12.3 | . | 2.1 | . | 169.8 | 145 | + 53 | 21 | 19 | . | . |
| | | Pütthof | 440 | . | 12.4 | 1.5 | 0.3 | . | . | 3.3 | . | 2.3 | . | 17.7 | 16.2 | 4.7 | 0.0 | 4.7 | 3.2 | 9.2 | 12.0 | 7.7 | 8.5 | 8.2 | 2.5 | 22.7 | 13.2 | 0.2 | . | . | 11.3 | . | . | . | 161.8 | 149 | + 53 | 20 | 18 | . | . |
| | | Attendorn | 250 | . | 11.2 | . | 2.3 | . | . | 2.4 | . | 5.7 | . | 11.1 | 14.5 | 2.0 | 0.2 | 1.9 | 1.8 | 5.8 | 17.6 | 6.1 | 15.6 | 8.3 | 7.1 | 19.4 | 11.9 | 0.5 | . | . | 10.6 | . | 2.1 | . | 158.1 | 168 | + 64 | 21 | 19 | . | . |
| | | Serkenrode | 350 | . | 6.7 | . | . | . | . | 3.9 | . | 2.3 | . | 9.3 | 10.3 | 4.6 | 2.9 | 5.7 | 0.1 | 7.3 | 12.7 | 7.9 | 13.1 | 12.0 | 11.6 | 25.1 | 9.9 | 1.2 | . | . | 23.5 | . | 4.3 | . | 174.4 | 169 | + 71 | 20 | 19 | . | . |
| | | Herscheid | 438 | . | 9.4 | . | 1.7 | . | . | 13.4 | 1.3 | 7.3 | . | 13.8 | 23.0 | 8.7 | 0.3 | 5.3 | 2.7 | 4.1 | 4.3 | 8.9 | 7.8 | 5.1 | 7.8 | 24.5 | 17.8 | 0.5 | . | . | 13.9 | 0.1 | 0.4 | . | 182.1 | 172 | + 76 | 23 | 19 | . | . |
| | | Lüdenscheid | 447 | 0.1 | 8.4 | 0.0 | . | . | . | 4.7 | 1.9 | 1.6 | . | 6.6 | 25.2 | 3.6 | 0.5 | 6.1 | 1.8 | 6.2 | 4.3 | 9.3 | 20.8 | 6.7 | 13.6 | 26.7 | 14.6 | . | . | 0.0 | 4.1 | . | 4.0 | . | 170.8 | 153 | + 59 | 21 | 19 | . | . |
| | Volme | Meinerzhagen | 408 | . | 13.2 | 2.0 | . | . | . | 14.8 | 0.8 | 2.4 | . | 24.4 | 24.8 | 7.0 | 0.4 | 6.5 | 3.0 | 10.9 | 3.5 | 13.9 | 14.6 | 7.0 | 6.9 | 33.3 | 22.6 | 0.2 | . | . | 18.0 | . | 4.4 | . | 234.6 | 199 | +117 | 22 | 19 | . | . |
| | | Hagen | 165 | 0.8 | 11.1 | . | . | . | . | 2.1 | 7.3 | 3.5 | 0.0 | 1.7 | 9.9 | 2.0 | 0.0 | 2.9 | 1.1 | 0.6 | 2.8 | 3.4 | 12.6 | 4.6 | 4.8 | 31.6 | 5.9 | . | . | 0.0 | 6.0 | . | 1.9 | . | 116.6 | 127 | + 25 | 20 | 18 | . | . |
| | | Halver | 422 | . | 9.7 | . | . | . | . | 5.7 | 3.8 | 1.7 | . | 13.2 | 10.7 | 3.8 | . | 7.2 | 3.7 | 7.2 | 8.3 | 8.5 | 12.5 | 7.2 | 5.0 | 31.5 | 10.1 | . | . | . | 9.0 | . | 2.9 | . | 161.7 | 142 | + 48 | 19 | 19 | . | . |
| | | Ennepetalsperre | 273 | 1.4 | 9.3 | . | . | . | . | 1.2 | 11.2 | 3.4 | . | 7.2 | 17.8 | 5.0 | 0.3 | 7.4 | 2.5 | 4.4 | 9.5 | 12.2 | 16.4 | 9.6 | 6.3 | 35.3 | 13.4 | . | . | . | 10.2 | . | 2.9 | . | 186.9 | 172 | + 78 | 21 | 20 | . | . |
| | Ruhr | Wengern | 90 | . | 9.3 | . | . | . | . | 6.2 | 12.3 | 1.2 | 0.0 | 3.0 | 9.3 | 3.1 | . | 5.0 | 2.0 | 1.1 | 3.2 | 7.4 | 14.4 | 6.8 | 2.8 | 26.2 | 5.0 | 0.0 | . | . | 7.9 | . | 3.9 | . | 130.1 | 134 | + 33 | 19 | 19 | . | . |
| | | Langenberg | 115 | 2.6 | 9.4 | . | . | . | . | 11.9 | 4.9 | 0.4 | . | 7.0 | 7.4 | 1.5 | . | 4.5 | 3.5 | 3.2 | 3.7 | 14.1 | 9.5 | 7.7 | 4.3 | 29.2 | 7.7 | . | . | . | 14.0 | . | 2.4 | . | 148.9 | 149 | + 49 | 20 | 19 | . | . |
| | | Essen-Mülheim | 120 | 4.3 | 6.8 | . | . | . | . | 6.1 | 2.5 | 8.3 | 0.0 | 2.6 | 3.3 | 0.9 | 0.0 | 6.9 | 3.3 | 2.8 | 8.7 | 13.7 | 24.5 | 7.6 | 5.1 | 18.4 | 2.7 | . | 0.0 | 0.0 | 21.2 | . | 2.2 | . | 151.9 | 167 | + 61 | 20 | 19 | . | . |
| Ruhr bis Lippe | Emscher | Dortmund-Brünninghof | 106 | 3.5 | 7.0 | . | . | . | . | 7.4 | 6.3 | 1.9 | 0.0 | 1.6 | 13.4 | 3.4 | 0.0 | 3.5 | 0.0 | 0.3 | 3.9 | 7.6 | 19.0 | 6.1 | 4.3 | 20.5 | 5.8 | 0.0 | . | 0.0 | 10.2 | . | 6.0 | . | 159.7 | 180 | + 71 | 19 | 18 | . | . |
| | | Recklinghausen | 101 | 8.3 | 4.5 | . | . | . | . | 3.9 | 3.3 | 5.9 | 0.4 | 2.1 | 11.4 | 3.0 | 0.0 | 5.1 | 1.2 | 1.8 | 10.6 | 11.6 | 11.2 | 9.8 | 5.4 | 26.0 | 6.1 | . | . | . | 31.7 | . | 11.5 | . | 174.8 | 208 | + 91 | 21 | 20 | . | . |
| | R. | Bochum (Bergschule) | 83 | 8.9 | 6.7 | . | . | . | . | 3.5 | 2.4 | 3.6 | 0.0 | 0.4 | 8.4 | 2.5 | 0.0 | 2.1 | 2.6 | 0.0 | 7.5 | 7.4 | 20.1 | 7.0 | 3.0 | 20.3 | 3.4 | 0.0 | . | 0.0 | 10.7 | . | 3.1 | . | 123.6 | 138 | + 34 | 19 | 18 | . | . |
| Lippe | L. | Dinslaken-Hiesfeld | 33 | 12.2 | . | . | . | . | . | 4.6 | 0.9 | 0.7 | 0.2 | 7.5 | 4.2 | 1.0 | . | 4.1 | 7.1 | 3.5 | 7.4 | 16.5 | 19.1 | 9.5 | 2.2 | 14.2 | 3.3 | . | . | . | 11.5 | . | 4.1 | . | 133.8 | 156 | + 48 | 20 | 17 | . | . |
| | Alme | Paderborn | 171 | . | 2.8 | . | . | . | . | 7.3 | 5.5 | 1.5 | . | 0.8 | 10.1 | 11.4 | 1.1 | 3.8 | 2.6 | 1.5 | 9.5 | 1.1 | 5.5 | 6.1 | 7.8 | 35.9 | 10.2 | . | . | . | 11.4 | . | 9.3 | . | 145.2 | 149 | + 48 | 20 | 19 | . | . |
| | | Wewelsburg | 215 | . | 3.8 | . | . | . | . | 3.6 | 1.8 | 8.6 | . | 1.5 | 7.4 | 8.4 | 0.8 | 2.5 | 1.8 | 0.2 | 7.8 | 1.5 | 5.2 | 7.5 | 9.4 | 25.6 | 7.6 | . | . | . | 11.5 | . | 12.3 | . | 128.8 | 140 | + 37 | 20 | 18 | . | . |
| | | Fürstenberg | 352 | . | 8.0 | . | . | . | . | 6.2 | 12.5 | 2.5 | . | 4.0 | 10.0 | 18.7 | . | 0.5 | 1.5 | . | 11.0 | 2.5 | 5.5 | 19.5 | 7.5 | 27.0 | 16.0 | . | . | . | 13.2 | . | 10.0 | . | 176.1 | | | 18 | 17 | . | . |
| | | Büren | 212 | . | 6.0 | . | . | . | . | 16.5 | | | . | 2.6 | 5.9 | 6.6 | 0.1 | 2.0 | 0.7 | . | 5.4 | 9.2 | 16.4 | 6.8 | 3.3 | 21.9 | 15.3 | . | . | . | 12.0 | . | 11.5 | . | 142.2 | 145 | + 44 | 19 | 16 | . | . |
| | | Atteln | 190 | . | 3.1 | . | . | . | . | 1.6 | 6.4 | | . | 1.9 | 5.1 | 10.3 | 0.5 | 2.9 | 1.0 | . | 6.6 | 1.2 | 3.1 | 19.2 | 7.5 | 21.4 | 7.7 | . | . | . | 9.4 | . | 10.1 | . | 108.9 | | | 19 | 17 | . | . |
| | Lippe | Lippstadt | 76 | 1.2 | 3.6 | . | . | . | . | 2.0 | 4.2 | 1.0 | 0.0 | 1.2 | 6.9 | 5.0 | 0.1 | 3.4 | 0.9 | 0.7 | 7.0 | 2.0 | 5.4 | 4.2 | 4.8 | 32.3 | 9.5 | . | . | . | 10.7 | . | 9.1 | . | 115.2 | 131 | + 27 | 21 | 18 | . | . |
| | | Effeln | 280 | . | 1.3 | . | . | . | . | 4.5 | . | 7.3 | . | 2.4 | 2.1 | 7.4 | 0.2 | 2.1 | 1.7 | 0.8 | 3.1 | 2.8 | 3.6 | 11.4 | 4.6 | 19.1 | 5.0 | . | . | . | 12.9 | . | *10.0* | . | 102.3 | 105 | + 5 | 19 | 17 | . | . |
| | | Hovestadt | 70 | 4.3 | 2.7 | . | . | . | . | 2.1 | 3.7 | . | . | 2.4 | 7.1 | 4.9 | 1.1 | 1.5 | 1.1 | 1.8 | 2.3 | 4.1 | 8.6 | 9.4 | 8.7 | 15.6 | 5.8 | . | . | . | 13.7 | . | 12.5 | . | 135.0 | 167 | + 54 | 20 | 20 | . | . |
| | Ahse | Werl | 90 | 2.5 | 5.7 | . | . | . | . | 3.5 | 1.9 | 1.6 | 0.0 | 1.7 | 5.4 | 5.3 | 0.7 | 3.3 | 1.6 | 1.0 | 1.1 | 5.0 | 6.6 | 4.8 | 2.3 | 27.3 | 6.3 | 0.3 | . | . | 14.7 | . | 10.9 | . | 113.5 | 134 | + 29 | 22 | 20 | . | . |
| | | Hamm | 63 | 2.5 | 5.6 | . | . | . | . | 6.8 | 6.8 | 0.0 | . | 1.4 | 3.0 | 5.0 | 0.0 | 3.9 | 2.2 | 0.3 | 5.2 | 10.1 | 1.6 | 4.1 | 3.5 | 22.2 | 6.0 | . | . | . | 16.6 | . | 7.2 | . | 114.0 | 146 | + 36 | 19 | 18 | . | . |
| | Lippe | Kappenberg | 100 | 1.5 | 7.5 | . | . | . | . | 5.7 | 4.1 | 1.2 | . | . | 4.1 | 4.8 | 4.0 | 4.0 | 0.1 | 0.3 | 3.1 | 10.7 | 6.2 | 5.0 | 3.9 | 24.0 | 7.4 | . | . | . | 25.0 | . | 9.5 | . | 132.1 | 161 | + 50 | 20 | 18 | . | . |
| | | Lüdinghausen | 58 | 9.2 | 4.6 | . | . | . | . | 5.9 | 6.1 | 8.2 | 1.4 | 1.2 | 12.1 | 7.1 | 0.1 | 4.9 | 0.8 | 1.9 | 2.1 | 7.3 | 4.8 | 7.1 | 9.2 | 50.2 | 10.4 | . | . | . | 35.7 | . | 9.3 | . | 199.6 | 244 | +118 | 22 | 20 | . | . |
| | | Dülmen | 67 | 18.0 | . | . | . | . | . | 9.0 | 13.5 | 0.2 | 0.2 | 4.1 | 15.2 | 9.1 | . | 8.4 | 4.7 | 5.5 | 6.4 | 12.6 | 11.0 | 15.5 | 11.1 | 12.9 | . | . | . | . | 16.2 | . | 11.8 | . | 185.4 | 246 | +110 | 19 | 17 | . | . |
| | | Hervest-Dorsten | 37 | 7.7 | 4.5 | . | . | . | . | 5.8 | 7.2 | 0.9 | 0.3 | 3.3 | 6.9 | 9.8 | 0.0 | 7.4 | 5.3 | 2.7 | 1.6 | . | 24.6 | | 36.7 | | 4.3 | . | . | . | 25.6 | . | 8.1 | . | 162.7 | 201 | + 82 | *20* | *18* | . | . |
| | Rhein | Wesel | 24 | 15.6 | 0.2 | . | . | . | . | 0.4 | 5.7 | 0.3 | 0.6 | 30.0 | 7.7 | 0.4 | . | 6.5 | 4.3 | 1.6 | 5.4 | 12.0 | 16.2 | 7.4 | 0.2 | 17.8 | 1.7 | . | . | . | 16.3 | . | 7.8 | . | 158.1 | | | 21 | 15 | . | . |
| | Lippe b. Grenze | Rees | 18 | 17.4 | . | . | . | . | . | . | 3.8 | 0.1 | 0.4 | 23.3 | 10.4 | . | . | 1.6 | 1.8 | 1.7 | 1.2 | 8.8 | 11.5 | 5.3 | 0.2 | 29.4 | 2.5 | . | . | 0.6 | 12.5 | . | 7.6 | . | 140.1 | 203 | + 71 | 19 | 15 | . | . |
| | | Elten | 18 | 25.0 | . | . | . | . | . | 0.0 | 3.4 | 5.1 | 0.5 | 13.4 | 13.5 | 0.4 | 0.0 | 2.5 | 2.0 | 1.8 | 4.0 | 11.6 | 16.3 | 6.1 | 0.0 | 24.0 | 7.1 | . | . | 1.6 | 14.3 | . | 4.8 | . | 157.4 | 227 | + 88 | 19 | 17 | . | . |

| Flußgebiet | | Ort | See-höhe m | 1 | 2 | 3 | 4 | 5 | 6 | 7 | 8 | 9 | 10 | 11 | 12 | 13 | 14 | 15 | 16 | 17 | 18 | 19 | 20 | 21 | 22 | 23 | 24 | 25 | 26 | 27 | 28 | 29 | 30 | 31 | Monatssumme mm | Monatssumme % der Norm. | Abweichung v. d. Norm. | Zahl der Tage mit Niederschl. ≧0.1 | Niederschl. ≧1.0 | * ≧0.1 | ⊡ |
|---|---|---|---|---|---|---|---|---|---|---|---|---|---|---|---|---|---|---|---|---|---|---|---|---|---|---|---|---|---|---|---|---|---|---|---|---|---|---|---|
| **Maas** | | | | | | | | | | | | | | | | | | | | | | | | | | | | | | | | | | | | | | | | |
| Roer | R. | Monschau-Dreistegen | 420 | . | 6.9 | 0.6 | 0.0 | . | . | 4.7 | 7.9 | 0.4 | . | 12.9 | 11.7 | 0.5 | . | 13.8 | 1.2 | 4.1 | 7.6 | 20.2 | 61.3 | 5.9 | 6.3 | 12.2 | 6.8 | . | 0.3 | 0.1 | 12.4 | . | 2.8 | . | 200.6 | 193 | + 97 | 22 | 17 | . | . |
| | Urft | Schmidtheim | 568 | . | 63.0 | . | . | . | . | 10.6 | 2.7 | . | 2.0 | 20.2 | 2.2 | 2.0 | . | 6.3 | 2.2 | 4.4 | 10.2 | 10.0 | 49.2 | 4.7 | 2.2 | 5.8 | . | . | . | 2.0 | 7.8 | . | 1.5 | . | 209.0 | 261 | +129 | 19 | 19 | . | . |
| | | Hollerath | 600 | . | 4.8 | . | . | . | . | . | . | 10.0 | . | 7.9 | 9.7 | 6.8 | . | 12.0 | . | 11.0 | 12.4 | 19.4 | 25.0 | 3.5 | 4.9 | 5.6 | 3.8 | 4.8 | 3.5 | 2.8 | 4.2 | . | 1.2 | . | 153.3 | 170 | + 63 | 19 | 19 | . | . |
| | | Schleiden | 380 | . | 6.3 | 2.1 | . | . | . | 3.8 | 3.2 | 1.4 | . | 17.6 | 6.5 | . | . | 2.4 | 8.2 | 5.2 | 4.2 | 6.2 | 56.6 | 2.0 | 1.5 | 7.2 | 3.1 | . | . | . | 5.6 | . | 2.7 | . | 145.8 | 180 | + 65 | 19 | 19 | . | . |
| | R. | Drove | 180 | . | 8.5 | 0.1 | . | . | . | 2.3 | 1.9 | 0.8 | . | 7.8 | 7.5 | . | . | 9.9 | 1.9 | 0.2 | 7.1 | 5.4 | 27.0 | 3.4 | 1.2 | 2.7 | 0.3 | . | . | 0.1 | 6.3 | . | 2.5 | . | 96.9 | 141 | + 28 | 20 | 15 | . | . |
| | Inde | Rötgen (Greppstr.) | 440 | . | 0.2 | . | . | . | . | 1.5 | 0.5 | 4.0 | . | 9.9 | 13.7 | . | . | 11.7 | 1.6 | 2.2 | 14.7 | 15.5 | 60.3 | 5.0 | 6.5 | 11.1 | 8.0 | . | . | 0.4 | 10.5 | . | 1.1 | . | 178.4 | 178 | + 78 | 19 | 16 | . | . |
| | | Stolberg | 181 | . | 3.5 | . | . | . | . | 1.7 | 0.8 | 0.8 | . | 7.6 | 11.8 | . | . | 12.0 | 1.9 | 3.9 | 19.3 | 7.6 | 40.5 | 4.6 | 2.1 | 9.5 | 1.9 | . | . | 0.0 | 5.5 | . | 4.1 | . | 139.1 | | | 18 | 16 | . | . |
| | R. | Erkelenz | 99 | . | 10.6 | . | . | . | . | 6.6 | 1.0 | 2.0 | . | 8.2 | 14.8 | 1.0 | . | 11.1 | 2.0 | 1.5 | 3.6 | 7.3 | 25.8 | 4.1 | 2.4 | 14.8 | 3.5 | . | . | . | 9.0 | . | 1.6 | . | 130.9 | 175 | + 56 | 19 | 19 | . | . |
| | Wurm | Aachen (Met. Obs.) | 202 | . | 3.0 | . | . | . | . | 2.2 | 1.8 | 1.4 | . | 8.6 | 15.2 | 0.0 | . | 10.6 | 3.4 | 4.5 | 15.6 | 8.7 | 48.8 | 4.4 | 2.9 | 10.5 | 2.0 | . | . | 0.0 | 6.6 | . | 4.0 | . | 154.2 | 169 | + 63 | 18 | 18 | . | . |
| | | Herzogenrath | 163 | . | 2.3 | . | . | . | . | 2.3 | 1.6 | 0.5 | . | 25.3 | | . | . | 8.9 | 3.2 | 1.1 | 11.0 | 7.8 | 37.2 | 4.8 | 1.1 | 7.9 | 0.9 | . | . | . | 3.7 | . | 3.8 | . | 123.4 | 140 | + 35 | 18 | 16 | . | . |
| | | Linnich | 80 | . | . | . | . | . | . | 5.6 | 2.6 | 1.2 | . | 10.0 | 4.4 | . | . | 8.4 | 0.2 | 1.1 | 2.5 | 7.9 | 33.5 | 7.0 | . | 2.5 | 5.2 | . | . | 0.4 | 3.1 | . | 2.4 | . | 98.0 | 132 | + 24 | 17 | 15 | . | . |
| | R. | Waldenrath | 83 | . | 4.6 | . | . | . | . | 2.1 | 5.0 | 3.2 | . | 6.2 | 6.3 | 0.0 | . | 9.2 | 1.6 | 0.8 | 3.7 | 8.9 | 22.8 | 2.9 | 1.3 | 8.9 | 3.1 | . | . | 0.0 | 4.3 | . | 2.1 | . | 97.0 | | | 18 | 17 | . | . |
| Roer bis Grenze | M. | Elmpt | 63 | 0.1 | 2.0 | . | . | . | . | 2.2 | 11.3 | 6.1 | . | 13.6 | 4.4 | 0.6 | . | 14.7 | 4.8 | 3.8 | 6.9 | 8.9 | 24.0 | 4.9 | 1.4 | 8.8 | 4.3 | . | . | . | 12.1 | . | 2.2 | . | 137.1 | 171 | + 57 | 20 | 18 | . | . |
| | Niers | Jackerath | 108 | . | 5.6 | . | . | . | . | 6.7 | 3.7 | . | . | 12.6 | 5.1 | 0.9 | . | 10.0 | 0.9 | 3.9 | 4.1 | 10.1 | 18.2 | 6.0 | 0.3 | 12.2 | 4.6 | . | . | . | 4.2 | . | 2.1 | . | 111.2 | | | 18 | 15 | . | . |
| | | München-Gladbach | 73 | 3.6 | 1.4 | . | . | . | . | 3.1 | 2.5 | 1.1 | . | 15.1 | 3.7 | 0.2 | . | 11.1 | 4.8 | 3.2 | 8.2 | 8.6 | 12.5 | 5.1 | 1.7 | 10.5 | 10.9 | . | . | . | 12.1 | . | 1.8 | . | 121.2 | | | 20 | 19 | . | . |
| | | Bracht | 51 | . | 11.5 | . | . | . | . | . | . | . | . | 8.6 | | . | . | 17.3 | 3.5 | 5.7 | 11.4 | 4.5 | 37.1 | 5.4 | 2.6 | 4.3 | 8.4 | 6.1 | . | . | 2.8 | . | 1.3 | . | 130.5 | 164 | + 51 | 15 | 15 | . | . |
| | | Issum | 27 | | 17.7 | . | . | . | . | 0.2 | 11.2 | . | 0.4 | 5.4 | 2.5 | 0.1 | . | 7.2 | 1.3 | 4.6 | 4.1 | 18.8 | 10.3 | 8.6 | 0.2 | 17.0 | 3.5 | . | . | 0.1 | 9.0 | . | 3.2 | . | 125.4 | 167 | + 50 | 21 | 15 | . | . |
| | | Walbeck | 35 | 18.8 | 1.0 | . | . | . | . | 0.0 | 0.7 | 0.8 | 0.2 | 7.4 | 1.9 | 1.9 | . | 6.0 | 2.9 | 2.9 | 6.6 | 11.2 | 17.4 | 7.9 | 0.6 | 10.9 | 3.3 | . | . | . | 7.4 | . | 4.8 | . | 114.6 | 142 | + 34 | 20 | 16 | . | . |
| | | Keppeln | 35 | 28.2 | . | . | . | . | . | 0.0 | 0.0 | 0.0 | 0.4 | 14.5 | 9.1 | 2.5 | . | 2.5 | 5.1 | 2.4 | 2.3 | 22.4 | 12.1 | 6.4 | 0.1 | 30.5 | 2.4 | . | . | . | 13.6 | . | 6.2 | . | 160.7 | 220 | + 88 | 17 | 15 | . | . |
| **Donau** | | | | | | | | | | | | | | | | | | | | | | | | | | | | | | | | | | | | | | | | |
| Quelle bis Iller | Brigach, Breg | Furtwangen | 854 | 0.1 | 17.5 | 10.5 | 9.2 | . | . | 10.7 | 7.6 | . | 0.8 | 28.0 | 9.9 | . | . | 3.6 | 25.0 | 3.8 | 15.8 | 0.0 | 21.3 | 20.6 | 1.6 | 3.2 | 5.6 | . | . | 9.8 | 11.3 | . | . | . | 215.9 | 141 | + 63 | 21 | 17 | . | . |
| | | Bubenbach | 937 | . | 14.0 | 2.6 | 2.2 | . | . | 18.9 | 6.1 | . | . | 9.8 | 6.1 | . | . | 7.0 | 9.7 | 1.1 | 8.3 | 0.2 | 5.6 | 4.1 | 0.2 | 0.3 | 7.0 | . | . | 8.8 | 8.1 | . | . | . | 120.1 | 103 | + 4 | 19 | 16 | . | . |
| | | Oberkirnach | 910 | . | 3.6 | 2.4 | 1.0 | . | . | 19.5 | 9.0 | . | . | 21.0 | 11.3 | . | . | 3.0 | 23.1 | 3.6 | 13.6 | . | 10.1 | 8.5 | 0.3 | 2.0 | 18.6 | . | . | 6.6 | 4.0 | . | . | . | 161.2 | | | 18 | 17 | . | . |
| | | Donaueschingen | 690 | . | 0.8 | 6.7 | . | . | . | 22.1 | 12.8 | . | . | 14.7 | 5.1 | . | . | 0.8 | 13.8 | . | 6.9 | . | 3.7 | 0.9 | . | . | 4.0 | . | . | 6.5 | 3.7 | . | . | . | 102.5 | 126 | + 21 | 14 | 10 | . | . |
| | Donau | Dürrheim, Bad | 714 | . | 2.0 | 7.5 | 0.7 | . | . | 28.1 | 9.0 | . | . | 11.2 | 4.5 | . | . | 2.0 | 9.4 | . | 5.2 | . | 5.5 | 1.0 | . | 0.5 | 5.4 | . | . | 7.0 | 1.0 | . | . | . | 100.0 | 122 | + 18 | 16 | 12 | . | . |
| | | Riedöschingen | 715 | . | 13.5 | 4.3 | . | . | . | 13.3 | 20.9 | . | . | 14.9 | 2.7 | 0.4 | . | 3.8 | 13.6 | 0.4 | 19.7 | 0.2 | 2.7 | 10.2 | 0.7 | 0.0 | 0.7 | . | . | 0.7 | 2.7 | . | . | . | 124.4 | | | 18 | 12 | . | . |
| | | Tuttlingen | 647 | . | 1.1 | 2.2 | 2.1 | . | . | 22.4 | 31.0 | . | . | 17.6 | 1.6 | . | . | 3.3 | 13.0 | 1.5 | 13.2 | . | 5.2 | 7.9 | 2.1 | . | 5.8 | . | . | 5.9 | 2.9 | . | . | . | 138.8 | 140 | + 40 | 17 | 17 | . | . |
| | | Fridingen | 625 | . | 1.0 | 4.4 | 8.1 | . | . | 30.0 | 17.5 | . | . | 17.1 | . | . | . | 4.1 | 6.1 | 1.2 | 12.0 | . | 3.8 | 9.3 | 1.3 | . | 6.1 | . | . | 0.7 | 5.0 | . | . | . | 127.7 | 129 | + 29 | 16 | 15 | . | . |
| | | Böttingen | 910 | . | 1.5 | 1.0 | 9.2 | . | . | 23.2 | 26.7 | . | . | 10.8 | 1.8 | 0.1 | . | 5.5 | 19.7 | 6.9 | 15.8 | . | 13.6 | 22.6 | 5.7 | . | 17.6 | . | . | 8.4 | 3.5 | 0.5 | . | . | 194.1 | 170 | + 80 | 19 | 17 | . | . |
| | | Frohnstetten | 785 | . | . | 1.5 | 1.4 | . | . | 37.1 | 9.3 | . | . | 17.7 | 1.1 | . | . | 7.1 | 17.5 | 1.1 | 17.1 | . | 4.3 | 14.8 | 0.8 | 0.2 | 4.9 | . | . | 14.3 | 3.1 | . | . | . | 152.4 | 157 | + 55 | 17 | 15 | . | . |
| | | Bärenthal | 668 | . | 1.8 | 9.7 | 12.5 | . | . | 24.4 | 16.3 | . | . | 19.3 | 1.2 | . | . | 5.1 | 12.4 | 4.1 | 8.4 | . | 9.3 | 9.4 | 1.5 | 3.4 | 5.5 | . | . | 4.7 | 5.0 | . | . | . | 154.0 | 144 | + 47 | 18 | 18 | . | . |
| | Lauchert | Genkingen | 773 | . | 3.1 | 0.4 | . | . | . | 24.0 | 5.2 | . | . | 16.8 | 5.9 | . | . | 14.6 | 12.8 | . | 19.3 | . | 8.4 | 18.4 | 4.6 | 2.2 | 9.4 | . | . | 7.2 | 9.1 | . | . | . | 161.4 | 149 | + 53 | 16 | 15 | . | . |
| | | Trochtelfingen | 700 | . | 9.6 | 3.8 | 0.1 | . | . | 26.1 | 6.6 | . | . | 10.6 | 1.3 | . | . | 8.0 | 9.3 | 2.7 | 8.2 | . | 3.9 | 14.7 | 0.5 | 0.4 | 6.3 | . | . | 9.1 | 2.9 | 0.0 | . | . | 115.1 | 129 | + 26 | 18 | 14 | . | . |
| | | Bitz | 883 | . | 7.2 | . | 9.7 | . | . | 24.5 | 9.7 | . | . | 8.4 | . | . | . | 3.5 | 18.1 | . | 11.9 | . | 9.8 | 24.5 | 2.9 | . | 3.4 | . | . | 28.1 | 3.2 | . | . | . | 164.9 | 149 | + 54 | 14 | 14 | . | . |
| | Donau | Otterswang | 610 | . | 0.7 | 2.5 | . | . | . | 8.7 | 33.6 | . | . | 10.0 | . | . | . | 5.7 | 15.7 | 5.2 | . | . | 8.5 | 2.2 | . | 3.2 | . | . | . | 3.8 | . | . | . | . | 99.8 | 93 | − 7 | 12 | 11 | . | . |
| | | Mengen | 560 | . | . | 22.2 | 1.6 | . | . | 13.2 | 17.9 | 3.6 | . | 14.1 | . | 0.6 | . | 4.9 | 15.5 | 2.4 | 12.5 | . | 3.9 | 9.9 | 1.6 | 0.2 | . | . | . | 6.9 | 3.6 | . | . | . | 133.6 | 141 | + 39 | 17 | 15 | . | . |
| | | Ittenhausen | 782 | . | 1.5 | 0.8 | 5.8 | . | . | 32.6 | 14.0 | . | . | 16.6 | . | . | . | 8.3 | 25.3 | . | 25.6 | . | 8.3 | 20.5 | 1.6 | . | 2.7 | . | . | 14.7 | 3.4 | . | . | . | 181.7 | | | 15 | 14 | . | . |
| | ex Ladbr | Münsingen | 721 | . | 4.4 | 6.9 | 1.7 | . | . | 18.4 | 7.9 | . | . | 14.9 | 1.0 | . | . | 12.0 | 11.7 | 3.0 | 13.7 | 0.2 | 5.5 | 18.0 | 4.6 | 0.9 | 10.0 | . | . | 4.3 | 6.2 | 0.6 | . | . | 145.9 | 145 | + 45 | 20 | 17 | . | . |
| | D. | Frankenhofen | 740 | . | 0.6 | 7.1 | 6.0 | . | . | 19.5 | 10.2 | . | . | 8.1 | 1.0 | . | . | 10.9 | 12.5 | 1.0 | 18.5 | . | 7.9 | 15.4 | 1.5 | 1.8 | 8.8 | . | . | 6.5 | 12.5 | 1.2 | . | . | 151.0 | 156 | + 54 | 18 | 17 | . | . |
| | Riß | Ehingen | 514 | . | 2.1 | 1.9 | 5.1 | . | . | 11.1 | 18.6 | . | . | 9.4 | 0.9 | . | . | 8.4 | 10.0 | . | 38.4 | . | 4.5 | 13.8 | 1.2 | 0.5 | 6.5 | . | . | 5.6 | 12.5 | . | . | . | 150.5 | 164 | + 59 | 17 | 15 | . | . |
| | | Biberach | 538 | . | 1.4 | . | 7.6 | . | . | 2.2 | 15.2 | 2.5 | . | 11.0 | 1.8 | 0.6 | . | 8.2 | 16.7 | 0.0 | 9.0 | . | 5.5 | 6.5 | 0.6 | 0.1 | 4.0 | . | . | 6.1 | 2.6 | . | . | . | 101.6 | 91 | − 10 | 18 | 15 | . | . |
| | Iller | Schemmerberg | 542 | . | 2.0 | 1.4 | 3.8 | . | . | 10.5 | 22.5 | 0.4 | . | 8.5 | . | . | . | 6.2 | 15.8 | . | 7.2 | . | 8.4 | 15.8 | . | . | 9.7 | . | . | 2.5 | 2.3 | . | . | . | 117.0 | 124 | + 23 | 15 | 14 | . | . |
| | | Ochsenhausen | 613 | . | 0.2 | . | 3.0 | . | . | . | 22.0 | . | . | 13.0 | | . | . | 5.0 | 20.0 | . | 14.5 | . | 1.8 | 17.0 | 0.7 | . | 8.0 | . | 1.8 | 6.5 | 1.0 | . | . | . | 114.5 | 104 | + 4 | 16 | 14 | . | . |
| | | Rot | 606 | . | 1.0 | . | 2.0 | . | . | . | 4.1 | . | . | 17.9 | 2.6 | . | . | 24.0 | . | . | 14.7 | . | 16.4 | . | . | 11.0 | . | . | . | 5.9 | . | . | . | . | 99.6 | 83 | − 20 | 11 | 11 | . | . |

# Juli — Tägliche Niederschlagshöhen in Millimetern, gemessen um 7 Uhr morgens — 1942

| Flußgebiet | | Ort | Seehöhe m | 1 | 2 | 3 | 4 | 5 | 6 | 7 | 8 | 9 | 10 | 11 | 12 | 13 | 14 | 15 | 16 | 17 | 18 | 19 | 20 | 21 | 22 | 23 | 24 | 25 | 26 | 27 | 28 | 29 | 30 | 31 | Monatssumme mm | Monatssumme % der Norm. | Abweichung v. d. Norm. | Zahl der Tage mit Niederschl. ≥0.1 | Niederschl. ≥1.0 | * ≥0.1 | ▣ |
|---|---|---|---|---|---|---|---|---|---|---|---|---|---|---|---|---|---|---|---|---|---|---|---|---|---|---|---|---|---|---|---|---|---|---|---|---|---|---|---|
| Iller | Obere Iller | Nebelhorn | 1930 | . | 5.2 | 6.0 | 12.4 | . | . | . | 18.5 | . | 1.0 | 35.2 | 5.2 | 3.0 | 2.7 | 4.2 | 28.5 | 1.2 | 29.0 | 1.0 | 10.8 | 10.0 | 9.3 | . | 10.4 | . | . | 19.4 | 4.4 | . | . | . | 217.4 | 68 | −104 | 20 | 20 | 3 | 3 |
| | | Birgsau | 950 | . | 9.4 | 7.8 | 12.8 | . | . | . | 8.3 | 2.4 | 0.4 | 47.7 | 10.6 | 2.5 | 4.6 | 0.2 | 37.2 | 0.1 | 21.9 | 2.6 | 11.4 | 11.5 | 11.0 | 0.0 | 4.3 | . | 4.9 | 12.2 | 13.5 | 1.9 | . | . | 242.2 | | | 23 | 20 | . | . |
| | | Oberstdorf | 816 | . | 9.5 | 4.6 | 4.7 | . | 0.3 | . | 11.4 | 0.9 | 0.2 | 43.2 | 10.0 | 2.2 | 1.1 | 0.6 | 39.4 | 0.1 | 21.4 | 1.0 | 11.3 | 13.8 | 7.3 | 0.3 | 7.7 | . | 3.6 | 23.4 | 5.2 | 0.0 | . | . | 223.2 | 108 | + 16 | 24 | 18 | . | . |
| | | Mittelberg | 1353 | . | 10.2 | 5.7 | 8.5 | . | 2.1 | . | 7.8 | 6.0 | . | 50.2 | 8.0 | . | 1.9 | 0.7 | 45.2 | 0.0 | 26.7 | 3.2 | 12.6 | 17.3 | 18.0 | . | 7.1 | . | 1.1 | 12.0 | 8.2 | 1.2 | . | . | 253.7 | | | 21 | 20 | . | . |
| | | Riezlern | 1150 | . | 10.9 | 6.9 | 10.6 | . | . | 0.2 | 13.9 | 0.2 | . | 50.3 | 10.8 | 2.3 | 2.1 | 0.7 | 36.3 | . | 24.3 | 2.2 | 8.9 | 14.7 | 14.6 | 0.5 | 3.9 | . | 1.6 | 13.8 | 7.2 | 1.2 | . | . | 238.1 | | | 23 | 19 | . | . |
| | | Sonthofen | 735 | . | 2.9 | 3.9 | 8.3 | . | . | . | 6.6 | 1.2 | . | 29.3 | 4.6 | 1.8 | 2.1 | 3.5 | 36.3 | . | 21.9 | 2.0 | 7.8 | 11.6 | 3.4 | 2.1 | 9.1 | . | 4.9 | 16.1 | 6.1 | . | . | . | 185.5 | | | 21 | 21 | . | . |
| | | Oberjoch | 1136 | . | 3.6 | 10.5 | 9.6 | . | . | . | 6.7 | 6.2 | . | 41.8 | 10.0 | 2.3 | 0.5 | 1.8 | 52.9 | 0.1 | 40.3 | 2.1 | 12.9 | 18.8 | 12.1 | 1.2 | 6.6 | . | 1.9 | 20.6 | 9.4 | 0.9 | . | . | 272.8 | 105 | + 14 | 23 | 20 | . | . |
| | | Oberdorf, Bad | 850 | . | 3.8 | 20.4 | 3.7 | . | . | . | 8.0 | . | . | 45.7 | 7.0 | 3.4 | . | 3.4 | 52.5 | . | 33.6 | 2.8 | 12.5 | 12.0 | 8.2 | . | 6.5 | . | 3.2 | 18.6 | 7.8 | 1.4 | . | . | 254.5 | 114 | + 31 | 19 | 19 | . | . |
| | | Thalkirchdorf | 737 | . | 3.0 | 8.9 | 5.4 | . | . | 0.0 | 12.8 | 0.6 | . | 32.6 | 9.7 | 0.6 | 0.5 | 3.4 | 48.0 | 0.0 | 32.2 | 0.0 | 15.6 | 26.2 | 13.4 | 7.1 | 12.6 | . | 3.3 | 19.8 | 5.0 | 0.0 | . | . | 260.7 | 138 | + 72 | 21 | 17 | . | . |
| | | Immenstadt | 731 | . | 2.1 | 8.7 | 10.0 | . | . | 0.0 | 10.6 | . | . | 28.8 | 7.7 | 0.6 | . | 8.1 | 39.1 | 0.1 | 4.6 | 1.0 | 11.7 | 17.4 | 8.2 | 12.1 | 12.1 | . | 7.8 | 18.5 | 2.8 | . | . | . | 212.0 | 109 | + 17 | 20 | 18 | . | . |
| | | Bodelsberg | 896 | . | 2.8 | 0.9 | . | . | . | . | 13.8 | 0.6 | . | 20.0 | 0.4 | 1.4 | . | 2.6 | 35.4 | . | 21.6 | . | 5.3 | 12.8 | 8.8 | 2.4 | 9.9 | . | 2.3 | 16.5 | 4.3 | 0.1 | . | . | 161.9 | | | 16 | 9 | . | . |
| | Mittlere Iller | Diepolz | 965 | . | 2.0 | 2.6 | 9.1 | . | . | 0.8 | 2.7 | 3.0 | . | 30.4 | 0.3 | 0.2 | . | 8.1 | 30.5 | . | 28.0 | . | 19.8 | 22.0 | 17.1 | . | 5.0 | . | 7.0 | 18.5 | 2.1 | . | . | . | 209.2 | 96 | − 9 | 19 | 16 | . | . |
| | | Martinszell | 745 | . | 2.2 | 1.0 | 1.9 | . | . | . | 10.2 | 1.6 | . | 20.4 | 2.4 | 0.9 | . | 7.9 | 32.3 | . | 22.9 | 5.1 | . | 15.3 | 3.9 | 10.1 | 3.9 | . | 4.7 | 15.9 | 5.9 | 0.5 | . | . | 168.9 | 106 | + 9 | 20 | 18 | . | . |
| | | Buchenberg | 905 | . | 2.3 | 0.5 | 1.7 | . | . | . | 14.0 | 0.5 | . | 21.0 | 0.5 | . | . | 2.5 | 27.2 | . | 37.4 | 0.5 | 27.8 | 14.3 | 29.7 | 7.7 | 1.8 | . | 1.8 | 18.7 | 1.2 | . | . | . | 211.1 | 115 | + 28 | 19 | 15 | . | . |
| | | Krugzell | 667 | . | 8.2 | 0.8 | 0.6 | . | . | 0.0 | 17.0 | 0.3 | . | 13.9 | 0.8 | 0.6 | 0.0 | 4.4 | 25.0 | . | 17.9 | . | 4.8 | 14.2 | 4.0 | 2.8 | 3.1 | 0.0 | 0.9 | 27.3 | 1.4 | 0.1 | . | . | 148.1 | 104 | + 6 | 20 | 13 | . | . |
| | | Frauenzell | 731 | . | 12.5 | . | 2.9 | . | . | . | 21.1 | . | . | 20.3 | 1.3 | 0.7 | . | 5.3 | 32.3 | 0.8 | 22.3 | . | 11.9 | 31.1 | 6.9 | 4.5 | 1.9 | 2.2 | 2.2 | 36.4 | 2.1 | . | . | . | 218.7 | 131 | + 52 | 19 | 17 | . | . |
| | | Ittelsburg | 718 | . | 8.6 | 5.1 | 2.4 | . | . | . | 7.8 | . | . | 15.0 | . | . | . | 3.9 | 22.2 | . | 22.8 | . | 4.8 | 22.2 | 3.4 | 0.8 | 4.5 | . | 1.6 | 11.9 | 0.9 | . | . | . | 137.9 | 96 | − 6 | 16 | 14 | . | . |
| | Untere Iller | Leutkirch | 660 | . | 7.5 | 0.2 | 0.7 | . | . | . | 9.1 | . | . | 18.6 | 0.1 | 0.3 | . | 5.7 | 19.9 | 0.3 | 20.3 | 0.1 | 6.4 | 18.5 | 5.0 | 2.3 | 2.2 | . | 1.9 | 13.1 | 1.0 | 0.0 | . | . | 133.2 | | | 20 | 14 | . | . |
| | | Reischenhof | 570 | . | . | 2.0 | 5.5 | . | . | 7.7 | 10.3 | 1.7 | . | 8.9 | 1.0 | . | . | 10.0 | 16.0 | 0.7 | 8.8 | . | 5.5 | 11.0 | 0.5 | 1.0 | 6.2 | 0.5 | . | 3.4 | 3.6 | . | . | . | 104.3 | 86 | − 17 | 19 | 16 | . | . |
| | | Jedesheim | 500 | . | 1.9 | 0.5 | 3.7 | . | . | 9.3 | 7.2 | . | . | 15.2 | 3.2 | . | . | 8.7 | 9.5 | . | 13.5 | . | 2.9 | 7.7 | 1.7 | 0.3 | 8.3 | . | 1.0 | 8.7 | 3.7 | . | . | . | 107.0 | 110 | + 10 | 18 | 16 | . | . |
| Iller bis Lech | Blau | Westerheim | 815 | . | 0.2 | 5.8 | 2.4 | . | . | 20.6 | 6.4 | . | . | 15.2 | 4.2 | 0.1 | . | 13.2 | 10.5 | 0.2 | 24.6 | 0.1 | 6.2 | 27.8 | 7.7 | 0 5 | 15.0 | . | . | 5.9 | 4.6 | 1.4 | 0.1 | . | 172.7 | | | 22 | 16 | . | . |
| | | Seißen | 707 | . | 4.9 | 28.8 | 1.7 | . | . | 36.5 | 5.6 | . | . | 7.5 | 0.5 | . | . | 8.6 | 5.9 | . | 23.2 | . | 6.1 | 8.4 | 3.8 | . | 14.0 | . | . | . | 3.3 | 0.3 | . | . | 159.1 | 171 | + 66 | 16 | 14 | . | . |
| | | Merklingen | 700 | . | 0.3 | 31.5 | 1.7 | . | . | 23.1 | 6.3 | . | . | 19.4 | . | . | . | 15.3 | 8.0 | . | 23.7 | . | 5.9 | 23.0 | 16.1 | 5.6 | 9.0 | . | . | 1.6 | 3.2 | 1.2 | . | . | 194.9 | | | 17 | 16 | . | . |
| | | Ulm | 495 | . | 3.5 | 6.9 | 4.9 | . | . | 8.6 | 12.5 | . | . | 8.7 | 1.8 | . | . | 11.2 | 10.5 | 2.4 | 15.2 | . | 15.8 | 9.1 | 23.2 | 15.8 | 1.0 | . | . | 6.4 | 9.1 | . | . | . | 166.6 | 188 | + 78 | 18 | 18 | . | . |
| | D. | Weißenhorn | 506 | . | 3.3 | 0.5 | 4.6 | . | . | 5.5 | 15.6 | . | . | 21.2 | 0.8 | . | . | 6.6 | 9.3 | . | 32.9 | . | 6.9 | 7.8 | 0.6 | 0.7 | 9.3 | . | . | 8.4 | 3.9 | . | . | . | 137.9 | 141 | + 40 | 17 | 13 | . | . |
| | Günz | Obergünzburg | 738 | . | 22.1 | 0.5 | 2.2 | . | . | . | 8.8 | 1.7 | . | 11.3 | 0.3 | 0.2 | . | 4.0 | 22.1 | . | 26.2 | 0.1 | 7.6 | 16.7 | 5.2 | 1.0 | 5.0 | . | 4.3 | 21.9 | 0.9 | 5.4 | . | . | 167.5 | 108 | + 12 | 21 | 16 | . | . |
| | | Ottobeuren | 660 | . | 10.8 | 0.9 | . | . | . | . | 7.0 | 0.3 | . | 14.5 | 0.2 | . | . | 3.0 | 16.3 | . | 21.2 | . | 4.7 | 12.4 | 0.2 | 0.2 | 4.7 | . | 1.1 | 7.8 | 3.5 | 1.2 | . | . | 110.0 | 85 | − 19 | 18 | 13 | . | . |
| | | Arlesried | 650 | . | 3.8 | . | 6.7 | . | . | . | 7.8 | 0.0 | . | 22.6 | 0.2 | . | . | 7.8 | 24.1 | . | 19.5 | . | 2.3 | 13.6 | 0.9 | 0.1 | 9.6 | . | 1.0 | 2.7 | 3.0 | . | . | . | 125.7 | 113 | + 14 | 16 | 13 | . | . |
| | | Leipheim | 475 | . | 7.9 | 3.2 | 4.2 | . | . | 0.9 | 8.4 | 2.5 | . | 14.9 | 0.7 | . | . | 9.5 | 10.1 | . | 24.7 | 0.4 | 9.8 | 5.3 | 1.5 | 1.8 | 3.6 | . | 7.2 | 25.8 | 0.0 | . | . | . | 142.4 | 149 | + 47 | 19 | 16 | . | . |
| | Mindel | Mindelheim | 607 | . | 11.5 | 0.3 | 2.6 | . | . | . | 14.1 | 0.3 | . | 14.6 | 0.4 | . | . | 6.9 | 17.5 | . | 17.1 | 0.2 | 2.1 | 9.7 | 0.5 | . | 10.5 | . | 0.9 | 12.1 | 1.5 | . | . | . | 122.8 | 103 | + 4 | 18 | 12 | . | . |
| | | Röfingen | 474 | . | 5.4 | 0.6 | . | . | 0.5 | 2.0 | 11.0 | . | . | 30.0 | . | . | . | 7.0 | 14.5 | 3.2 | 33.4 | . | 9.4 | 16.5 | 0.3 | 0.4 | 3.5 | . | 1.5 | 2.5 | 13.1 | . | . | . | 157.7 | 153 | + 55 | 18 | 14 | . | . |
| | | Krumbach | 514 | . | . | 4.0 | 3.5 | . | . | 10.5 | 5.1 | . | . | 28.0 | 1.3 | . | . | 10.2 | 15.5 | . | 13.1 | 0.1 | 2.8 | 8.7 | 1.2 | 0.7 | 12.3 | . | 2.3 | 11.5 | 3.6 | . | . | . | 134.4 | 124 | + 26 | 18 | 16 | . | . |
| | Brenz | Heidenheim | 494 | . | 0.5 | 2.5 | 13.1 | . | . | 19.1 | 4.1 | . | 0.7 | 9.0 | 0.7 | . | . | 8.6 | 3.5 | 0.3 | 8.7 | . | 3.2 | 10.6 | 2.8 | 0.6 | 14.2 | . | 0.7 | 3.2 | 0.3 | . | . | . | 106.4 | 129 | + 24 | 20 | 13 | . | . |
| | | Ettlenschieß | 656 | . | 1.0 | 0.9 | 2.0 | . | . | 29.0 | 5.0 | . | . | 22.8 | 2.0 | . | . | 11.3 | 8.3 | . | 18.3 | . | 4.0 | 15.9 | 1.5 | . | 10.0 | . | . | 4.5 | 3.9 | 1.4 | . | . | 141.8 | 161 | + 54 | 17 | 16 | . | . |
| | | Gundelfingen | 440 | . | 1.6 | 3.5 | 9.5 | . | . | 6.0 | 8.5 | . | . | 9.5 | . | . | . | 10.5 | 7.0 | 0.5 | 20.1 | 0.3 | 7.0 | 14.2 | 1.8 | 0.3 | 4.8 | . | . | 9.4 | 40.0 | . | . | . | 154.5 | 167 | + 62 | 18 | 15 | . | . |
| | Donau | Eglingen | 549 | . | 0.4 | 14.4 | 5.1 | . | . | 14.8 | 5.2 | . | . | 16.9 | 0.8 | . | . | 4.8 | 10.6 | 0.8 | 13.8 | . | 8.4 | 9.4 | 3.2 | 1.8 | . | . | . | 1.3 | 1.8 | 0.3 | . | . | 114.0 | 130 | + 26 | 18 | 14 | . | . |
| | | Blindheim (Bhf.) | 416 | . | 0.3 | 5.0 | 2.1 | . | . | 15.1 | 4.8 | 0.3 | . | 22.2 | . | . | . | 5.9 | 8.4 | . | 21.4 | . | 4.9 | 7.6 | 2.8 | . | 7.2 | . | . | 4.8 | 11.1 | . | . | . | 123.9 | | | 16 | 14 | . | . |
| | | Stillnau | 430 | . | 0.4 | 0.5 | 5.2 | . | . | 12.9 | 7.8 | . | . | 8.9 | 0.6 | . | . | 7.8 | 14.5 | 0.8 | 12.9 | 1.0 | 4.9 | 3.6 | 3.8 | 0.1 | 14.9 | . | . | 1.2 | 9.6 | . | . | . | 111.4 | | | 19 | 14 | . | . |
| | Wörnitz | Wörnitz | 488 | . | 0.8 | 0.5 | 8.5 | . | 0.5 | 8.4 | 0.8 | . | 0.1 | 7.0 | 6.1 | 0.7 | . | 9.5 | 3.9 | 0.3 | 8.8 | 0.6 | 2.5 | 14.0 | 7.3 | 0.9 | 8.8 | . | . | 3.8 | 0.5 | 3.5 | 0.4 | . | 98.3 | 129 | + 22 | 23 | 13 | . | . |
| | | Karlsholz | 512 | . | . | . | 8.3 | . | . | 23.4 | . | . | . | 4.3 | 2.7 | . | . | . | 4.2 | . | 8.1 | . | 4.3 | 2.2 | 8.2 | . | 10.9 | . | . | 4.1 | 2.9 | . | . | . | 147.6 | | | 12 | 12 | . | . |
| | | Öttingen | 420 | . | . | 0.9 | 7.5 | . | . | 27.2 | 1.7 | . | . | 17.1 | 0.5 | . | . | 5.4 | 18.7 | 0.0 | 17.0 | 0.0 | 2.1 | 3.2 | 4.4 | 0.3 | 4.5 | . | . | 9.1 | 2.1 | 0.0 | . | 0.0 | 121.6 | | | 16 | 13 | . | . |
| | | Bopfingen | 470 | . | . | 17.3 | 8.4 | . | . | 21.2 | 2.1 | . | . | 49.7 | 0.5 | . | . | 11.0 | 17.0 | 0.1 | 14.0 | . | 6.7 | 7.0 | 4.1 | 6.5 | 1.3 | . | . | 7.4 | 2.5 | . | . | . | 176.8 | 208 | + 92 | 17 | 15 | . | . |
| | | Möttingen | 413 | . | . | 8.3 | 6.2 | . | . | 10.8 | 6.5 | . | . | 15.5 | . | . | . | 6.0 | 16.8 | 0.2 | 9.1 | . | 3.7 | 3.4 | 4.7 | 0.3 | 4.3 | . | . | 1.1 | 3.9 | . | . | 0.4 | 91.2 | 117 | + 13 | 16 | 13 | . | . |
| | | Donauwörth | 415 | . | 0.5 | 0.7 | 6.3 | . | . | 20.3 | 4.9 | 0.0 | . | 24.1 | 0.1 | 0.1 | . | 5.8 | 14.9 | 0.0 | 18.7 | . | 5.5 | 4.5 | 7.0 | 0.1 | 5.2 | . | 0.8 | 16.5 | 10.8 | 0.2 | . | . | 147.0 | 156 | + 53 | 20 | 13 | . | . |
| | Donau | Ziemetshausen | 485 | . | 6.4 | 0.5 | 0.9 | . | . | 8.2 | 6.1 | . | . | 35.5 | 0.5 | . | . | 7.4 | 16.4 | . | 21.8 | . | 3.0 | 12.4 | 1.8 | 0.3 | 8.7 | . | 1.2 | 17.5 | 3.4 | . | . | . | 152.0 | | | 18 | 14 | . | . |
| | | Bliensbach | 437 | . | 1.9 | 2.1 | 1.1 | . | . | 1.3 | 6.1 | . | . | 21.5 | 0.1 | . | . | 4.6 | 8.5 | 0.2 | 15.9 | . | 6.5 | 0.4 | 7.5 | 0.1 | 6.2 | . | 0.6 | 8.5 | 14.8 | . | . | . | 106.9 | 113 | + 12 | 19 | 15 | . | . |
| | | Kreppen | 460 | . | 2.3 | 1.6 | 7.4 | . | . | 1.7 | 7.8 | 1.4 | . | 22.3 | 2.3 | . | . | 2.4 | 4.8 | 3.1 | 32.4 | 4.7 | 2.1 | 11.3 | 5.3 | 3.1 | 6.4 | . | 1.5 | 15.3 | 13.6 | 1.9 | . | . | 104.7 | 96 | − 4 | 22 | 22 | . | . |
| Lech | Grenze bis Wertach | Fallmühle | 928 | . | 5.0 | 8.2 | 3.0 | . | . | . | 6.8 | 9.2 | . | 34.0 | 12.0 | 1.2 | . | 1.5 | 1.5 | 36.5 | 27.5 | 2.3 | 8.3 | 13.5 | 7.0 | 0.5 | 14.5 | . | 2.5 | 12.4 | 12.8 | 1.2 | . | . | 221.4 | 103 | + 7 | 22 | 21 | . | . |
| | | Horn | 794 | . | 10.5 | 4.5 | 0.9 | . | . | 0.2 | 10.0 | 24.1 | 0.0 | 23.6 | 6.5 | 0.5 | 0.0 | 0.8 | 21.5 | . | 30.2 | 0.6 | 9.0 | 6.9 | 4.8 | . | 4.0 | . | . | 13.0 | 4.3 | 0.1 | . | . | 176.0 | | | 20 | 14 | . | . |
| | | Neuschwanstein | 965 | . | 4.2 | 2.5 | 0.8 | . | . | . | 10.6 | 30.2 | . | 24.0 | 4.6 | 0.7 | . | 1.0 | 22.8 | . | 27.0 | 1.6 | 8.2 | 9.0 | 4.7 | . | 2.6 | . | 0.5 | 14.0 | 5.5 | . | . | . | 174.5 | 82 | − 39 | 19 | 16 | . | . |
| | | Buching | 810 | . | 3.8 | 2.6 | 0.2 | . | . | . | 9.4 | 3.5 | . | 24.2 | 2.9 | 1.1 | 0.3 | 1.2 | 17.4 | . | 26.7 | . | 8.8 | 4.4 | 4.6 | 0.2 | 3.8 | . | 0.4 | 14.4 | 4.7 | 0.7 | . | . | 135.3 | 71 | − 56 | 20 | 15 | . | . |

# Juli — Tägliche Niederschlagshöhen in Millimetern, gemessen um 7 Uhr morgens — 1942

| Flußgebiet | | Ort | Seehöhe m | 1 | 2 | 3 | 4 | 5 | 6 | 7 | 8 | 9 | 10 | 11 | 12 | 13 | 14 | 15 | 16 | 17 | 18 | 19 | 20 | 21 | 22 | 23 | 24 | 25 | 26 | 27 | 28 | 29 | 30 | 31 | Monatssumme mm | Monatssumme % der Norm. | Abweichung v. d. Norm. | Zahl der Tage mit Niederschl. ≧0.1 | Niederschl. ≧1.0 | * ≧0.1 | ▣ |
|---|---|---|---|---|---|---|---|---|---|---|---|---|---|---|---|---|---|---|---|---|---|---|---|---|---|---|---|---|---|---|---|---|---|---|---|---|---|---|---|
| Lech | Grenze bis Wertach | Steingaden | 774 | . | 6.1 | 24.9 | 3.9 | . | . | . | 8.9 | 3.1 | . | 19.7 | 4.2 | 1.9 | . | 1.2 | 18.9 | 0.1 | 21.8 | 0.0 | 5.9 | 2.5 | 4.7 | . | 3.8 | . | . | 15.8 | 20.4 | . | . | . | 157.8 | 89 | − 20 | 18 | 17 | . | . |
| | | Apfeldorf | 664 | . | 11.8 | . | 1.3 | . | . | . | . | 8.1 | . | 9.4 | . | . | . | 2.8 | 19.2 | . | 26.5 | . | 3.1 | 2.8 | 0.7 | . | 7.7 | . | 0.8 | 14.3 | 2.7 | . | . | . | 111.2 | | | 14 | 12 | . | . |
| | | Denklingen | 700 | . | 9.8 | 0.0 | . | . | . | . | 10.3 | . | . | 7.6 | . | . | . | 3.1 | 18.2 | . | 28.6 | . | 3.8 | 5.1 | 0.6 | . | 9.5 | . | 1.2 | 13.2 | 0.0 | . | . | . | 111.0 | 79 | − 29 | 12 | 11 | . | . |
| | | Landsberg a. L. | 587 | . | 21.8 | 0.6 | 1.8 | . | . | 0.2 | 6.1 | 3.6 | . | 9.9 | . | 0.0 | . | 6.4 | 12.1 | . | 21.1 | 0.1 | 2.2 | 6.7 | 0.1 | 0.0 | 8.0 | . | 1.9 | 6.6 | 0.8 | 0.0 | . | . | 110.0 | 85 | − 19 | 18 | 13 | . | . |
| | | Lechfeld | 550 | . | 5.1 | 11.4 | 0.2 | . | . | 0.0 | 16.1 | 0.3 | 0.6 | 11.4 | 0.0 | . | . | 4.9 | 17.1 | . | 15.9 | 0.0 | 1.9 | 7.3 | 1.2 | . | 14.4 | . | 0.8 | 7.1 | 2.3 | . | . | . | 118.0 | | | 17 | 13 | . | . |
| | | Issing | 720 | . | 30.7 | 1.2 | 1.5 | . | . | . | 3.5 | 5.7 | . | 9.2 | . | . | . | 3.7 | 16.3 | 0.3 | 19.8 | . | 4.8 | 3.5 | 1.3 | . | 10.3 | . | 1.1 | 13.0 | 0.3 | . | . | . | 136.2 | 95 | − 7 | 17 | 15 | . | . |
| | | Augsburg-St. Stefan | 490 | . | 2.8 | 0.4 | 5.6 | . | . | 3.0 | 17.7 | 1.2 | . | 14.6 | 0.8 | . | . | 3.3 | 7.4 | 0.2 | 25.8 | 0.2 | 1.8 | 8.1 | 6.9 | 1.1 | 5.9 | . | . | 17.0 | 5.3 | . | . | . | 129.1 | 116 | + 18 | 20 | 16 | . | . |
| | Wertach | Wertach | 915 | . | 3.6 | 3.2 | 2.6 | . | . | . | 13.2 | 3.4 | . | 30.0 | 5.0 | 2.7 | . | 2.6 | 43.2 | . | 32.8 | 2.4 | 6.4 | 28.5 | 6.6 | 0.6 | 11.6 | . | 1.3 | 17.2 | 12.8 | 0.3 | . | . | 230.0 | 104 | + 9 | 21 | 19 | . | . |
| | | Görisried | 804 | . | 3.7 | 0.3 | 0.7 | . | 1.7 | 0.0 | 11.2 | 0.5 | . | 20.5 | 0.6 | 1.5 | . | 1.9 | 36.9 | . | 24.6 | . | 8.8 | 21.9 | 9.9 | 2.5 | 10.6 | . | 2.1 | 15.6 | 5.3 | 0.0 | . | . | 180.8 | | | 20 | 16 | . | . |
| | | Mittersulzberg | 909 | . | 3.5 | 14.3 | . | . | . | . | 8.7 | 3.6 | . | 14.6 | 7.8 | 0.5 | . | 4.2 | 33.5 | . | 20.6 | . | 8.2 | 7.5 | 4.7 | 3.2 | 9.7 | . | 3.8 | 16.7 | 18.2 | . | . | . | 183.3 | 101 | + 1 | 18 | 17 | . | . |
| | | Unterthingau | 772 | . | 10.4 | . | 6.8 | . | 0.3 | . | 14.2 | 0.4 | . | 15.0 | . | 1.2 | . | 3.1 | 24.0 | . | 24.7 | 0.2 | 7.6 | 23.4 | 6.8 | 1.1 | 5.2 | . | 1.5 | 34.6 | 2.0 | 0.5 | . | . | 183.0 | 108 | + 13 | 20 | 16 | . | . |
| | | Kaufbeuren | 700 | . | 9.5 | 0.2 | . | . | . | 0.4 | 8.1 | 0.5 | . | 7.7 | 0.0 | 0.3 | . | 2.6 | 30.1 | . | 18.3 | 0.0 | 4.2 | 6.3 | 0.9 | 0.5 | 6.2 | . | 0.8 | 10.6 | 1.0 | 1.7 | . | . | 109.9 | 86 | − 18 | 19 | 12 | . | . |
| | | Ingenried | 660 | . | 4.2 | . | 3.5 | . | . | . | 6.8 | 3.9 | . | 10.3 | . | . | . | 2.1 | 22.1 | . | 21.8 | 0.0 | 4.2 | 6.4 | 1.0 | . | 7.9 | . | 1.7 | 9.5 | 0.3 | . | . | . | 105.7 | 95 | − 5 | 15 | 14 | . | . |
| | | Turkheim | 599 | . | 25.3 | 2.2 | . | . | . | . | 8.4 | 3.8 | . | 13.3 | 0.4 | . | . | 7.2 | 29.2 | . | 16.8 | . | 7.2 | 1.9 | . | 0.3 | 10.2 | . | . | 1.2 | . | . | . | . | 127.4 | 99 | − 1 | 14 | 12 | . | . |
| | | Auerberg | 1055 | . | 5.7 | 21.6 | 5.4 | . | . | . | 9.1 | 0.6 | . | 14.7 | . | . | . | 1.4 | 23.5 | . | 17.8 | . | 2.9 | 2.9 | 4.9 | 4.3 | 3.8 | . | 2.8 | 15.1 | 11.3 | . | . | . | 146.8 | 92 | − 13 | 19 | 18 | . | . |
| | | Krottenhill | 885 | . | 0.6 | 20.5 | . | . | . | . | 9.5 | . | 2.3 | 20.3 | 5.8 | . | . | . | 10.6 | . | 9.4 | 0.6 | 2.4 | . | 3.1 | 5.3 | 8.5 | . | . | 35.2 | 11.2 | . | . | . | 145.3 | 90 | − 16 | 15 | 13 | . | . |
| | | Hiltenfingen | 558 | . | 9.5 | 0.8 | 0.1 | . | . | . | . | 6.5 | . | 15.0 | . | . | . | 3.6 | 16.8 | . | 12.5 | . | 0.9 | 6.4 | 0.1 | . | 14.0 | . | 0.4 | 5.7 | 3.0 | . | . | . | 95.3 | 84 | − 18 | 15 | 10 | . | . |
| | | Holzhausen | 610 | . | 9.8 | 0.4 | 1.0 | . | . | . | 6.4 | 0.3 | . | 16.8 | 0.1 | . | . | 5.5 | 14.9 | . | 16.4 | . | 2.8 | 2.4 | 1.8 | . | 9.1 | . | 1.0 | 9.1 | 1.4 | . | . | . | 99.2 | 74 | − 34 | 17 | 14 | . | . |
| | L. | Rain a. L. | 402 | . | 0.9 | 6.2 | 2.8 | . | . | . | 18.8 | 3.2 | . | 25.0 | . | . | . | 5.6 | 1.3 | . | 16.1 | . | 5.5 | 5.6 | 6.7 | . | 3.2 | . | . | 5.5 | 6.2 | . | . | . | 112.6 | 134 | + 29 | 15 | 14 | . | . |
| Lech bis Paar | | Neuburg a. D. | 388 | . | 1.4 | 0.2 | 4.7 | . | . | 5.2 | 5.6 | 0.1 | . | 20.6 | 0.1 | . | 0.0 | 3.6 | 6.8 | 0.0 | 15.9 | 0.0 | 1.7 | 1.9 | 4.8 | 0.1 | 4.6 | . | 0.6 | 4.9 | 12.6 | 0.4 | . | 0.0 | 95.8 | 109 | + 8 | 20 | 14 | . | . |
| | | Ammerfeld | 510 | . | . | 10.2 | 5.1 | . | . | 23.5 | 8.8 | . | . | 24.0 | . | . | . | 12.5 | 9.5 | . | 18.8 | 5.9 | 11.2 | 7.8 | 6.5 | . | 3.4 | . | . | 23.3 | 12.1 | 2.2 | . | . | 184.8 | 208 | + 96 | 16 | 16 | . | . |
| | | Ingolstadt | 371 | . | . | . | 7.4 | . | . | 6.7 | 2.7 | . | . | 18.7 | . | . | . | 2.7 | 10.1 | . | 16.7 | . | 3.0 | 4.7 | 6.4 | 0.7 | 9.9 | . | . | 3.6 | 13.3 | . | . | . | 106.6 | 122 | + 19 | 14 | 13 | . | . |
| | Paar | Freienried | 529 | . | 3.6 | 0.5 | 0.9 | . | . | . | 18.7 | . | . | 12.0 | . | . | . | 2.8 | 1.4 | 6.0 | 23.5 | . | 2.4 | 7.7 | 9.6 | . | 8.5 | . | . | 2.5 | 2.6 | . | . | . | 102.7 | | | 15 | 13 | . | . |
| | | Pörnbach | 400 | . | 0.5 | . | 5.7 | . | . | 0.8 | 1.3 | . | . | 15.7 | . | . | . | 3.5 | 7.0 | . | 19.7 | . | 4.8 | 4.5 | 4.9 | 0.7 | 10.7 | . | . | 17.8 | 6.1 | 0.1 | . | . | 103.8 | 104 | + 4 | 16 | 12 | . | . |
| | | Ludwigsmoos | 380 | . | 1.1 | 4.2 | 2.5 | . | . | 4.6 | 6.5 | . | . | 14.8 | . | . | . | . | 16.7 | . | 20.8 | . | . | 5.9 | 3.9 | . | 4.6 | . | 0.6 | 8.1 | 3.6 | . | . | . | 97.9 | | | 14 | 13 | . | . |
| | Ilm | Scheyern | 481 | . | 2.4 | 4.1 | 6.0 | . | . | 2.5 | 8.9 | 2.3 | . | 12.9 | . | . | . | 2.1 | 4.6 | . | 23.7 | 2.2 | 3.7 | 1.8 | 6.7 | 0.6 | 6.5 | . | . | 4.8 | 14.3 | . | . | . | 110.1 | 96 | − 5 | 18 | 17 | . | . |
| | | Geisenfeld | 384 | . | . | 0.3 | 18.6 | . | . | 0.5 | 0.4 | 0.8 | . | 20.8 | . | . | . | 1.4 | 15.8 | . | 29.4 | . | 3.9 | 2.8 | 6.4 | 0.5 | 7.2 | . | . | 9.9 | 9.2 | . | . | . | 127.9 | 125 | + 26 | 16 | 11 | . | . |
| | D. | Neustadt a. D. | 350 | . | . | . | . | . | . | 4.7 | . | . | . | 19.7 | . | . | . | . | 10.4 | . | 14.7 | . | . | 8.7 | 3.4 | 0.5 | 7.0 | . | . | 2.5 | 7.5 | 0.0 | . | . | 79.1 | 83 | − 16 | 10 | 9 | . | . |
| | Altmühl | Elbersroth | 450 | . | 1.4 | 0.2 | 7.4 | . | . | 7.9 | 1.2 | . | . | 7.0 | 4.4 | 2.5 | . | 7.2 | 6.0 | 6.0 | 8.6 | . | 1.2 | 7.4 | 4.6 | 0.1 | 6.2 | . | . | 3.8 | 3.6 | 0.5 | 0.1 | . | 81.3 | 114 | + 10 | 20 | 16 | . | . |
| | | Burk | 470 | . | 0.5 | . | 5.6 | . | . | 27.8 | 1.2 | . | . | 10.5 | 3.0 | . | . | 4.1 | 15.2 | 0.1 | 14.7 | . | 16.7 | 8.0 | 5.7 | . | 0.1 | . | . | 0.4 | 7.6 | 1.1 | . | . | 122.3 | 152 | + 42 | 17 | 13 | . | . |
| | | Gunzenhausen | 420 | . | 14.5 | . | 10.4 | . | . | 19.1 | 2.0 | . | . | 9.1 | 1.4 | . | . | 1.7 | 14.5 | . | 19.1 | . | 3.2 | 4.0 | 6.5 | . | . | . | . | 12.6 | 1.2 | 0.0 | . | . | 119.3 | 129 | + 27 | 14 | 14 | . | . |
| | | Rehlingen | 457 | . | . | . | 14.5 | . | . | 22.2 | 6.2 | . | . | 18.7 | . | . | . | 3.7 | 31.6 | 1.0 | 13.5 | . | 7.5 | 8.2 | 6.8 | 1.1 | 5.4 | . | . | 35.0 | 4.6 | 1.0 | 0.6 | . | 181.6 | 219 | + 99 | 17 | 16 | . | . |
| | | Eichstätt | 388 | . | . | 1.8 | 4.8 | . | . | 30.1 | 8.8 | 0.0 | . | 13.9 | 0.0 | . | 0.0 | 13.3 | 20.7 | 0.2 | 18.5 | 0.2 | 3.9 | 5.3 | 9.2 | 0.9 | 5.4 | . | 0.7 | 16.0 | 6.3 | 0.2 | . | . | 160.2 | 186 | + 74 | 19 | 14 | . | . |
| | | Freystadt/Opf. | 407 | . | 17.5 | . | 13.3 | . | . | 26.3 | 4.5 | . | . | 16.0 | 2.1 | . | . | . | 21.0 | 1.1 | 33.2 | 1.8 | 12.8 | 4.0 | 6.6 | . | 3.5 | . | . | 1.2 | 2.2 | . | . | . | 167.1 | | | 16 | 16 | . | . |
| | | Thalmäßing | 410 | . | 3.9 | . | 28.9 | . | . | 29.9 | 3.4 | . | . | 11.1 | . | . | . | 1.7 | 22.2 | 0.2 | 20.5 | 0.2 | 9.2 | 4.5 | 6.8 | 0.1 | 8.1 | . | . | 0.2 | 1.9 | 0.1 | . | . | 152.9 | 153 | + 53 | 18 | 13 | . | . |
| | | Mühlhausen | 400 | . | 13.2 | 1.2 | 14.7 | . | . | 34.2 | . | . | . | 9.4 | 1.2 | 4.0 | . | . | . | . | 16.3 | 1.1 | 4.0 | 4.3 | 6.1 | . | 12.6 | . | . | 1.6 | . | . | . | . | 123.9 | | | 14 | 14 | . | . |
| | | Daßwang | 521 | . | 8.2 | 1.1 | 8.6 | . | . | 21.4 | | . | . | 10.5 | . | . | 2.1 | 25.0 | 0.8 | . | 17.5 | 5.1 | 2.4 | 12.0 | 4.1 | . | 17.6 | . | 0.5 | 13.1 | . | 2.1 | . | . | 152.1 | 179 | + 67 | 18 | 16 | . | . |
| | | Dietfurt a. A. | 364 | . | . | 26.3 | 12.0 | . | . | 32.6 | 6.7 | . | . | 21.4 | 1.9 | . | 1.1 | 1.9 | 19.5 | . | 24.4 | . | 2.2 | 1.4 | 5.5 | 7.4 | 4.8 | . | 0.0 | 17.2 | 4.1 | 0.0 | . | . | 190.4 | 260 | +117 | 17 | 17 | . | . |
| | Altmühl bis Nab | Kelheim | 350 | . | 1.7 | 0.1 | 13.0 | . | . | 1.4 | 2.3 | . | . | 24.4 | . | . | . | 1.5 | 15.8 | . | 14.6 | . | 5.0 | 1.1 | 2.7 | 0.5 | 6.6 | . | . | 4.3 | 6.1 | 0.3 | . | . | 101.4 | 126 | + 21 | 17 | 14 | . | . |
| | | Velburg | 510 | . | 13.0 | 1.1 | 0.9 | . | . | 32.8 | 8.6 | . | . | 23.5 | 2.7 | . | . | 3.0 | 24.1 | . | 21.3 | . | 2.9 | 11.7 | 5.3 | 1.2 | 3.2 | . | . | 0.9 | 9.1 | 2.6 | . | . | 167.9 | 189 | + 79 | 18 | 16 | . | . |
| | | Painten | 498 | . | 8.2 | 0.2 | 20.5 | . | . | 13.2 | 3.1 | . | . | 22.0 | . | . | . | 5.8 | 3.1 | . | 37.7 | . | 2.9 | 3.1 | 12.2 | . | . | . | . | 3.2 | 2.4 | . | . | . | 137.6 | 152 | + 47 | 14 | 13 | . | . |
| Nab | Waldnab | Bärnau | 600 | . | . | . | 25.6 | . | . | 4.5 | 11.2 | 2.0 | . | 9.8 | 1.2 | 0.5 | . | 1.3 | 19.6 | 1.1 | 22.8 | 0.3 | 0.8 | 9.4 | 1.9 | 3.0 | 20.7 | . | . | . | 15.5 | 0.2 | 0.4 | . | 151.8 | 145 | + 47 | 20 | 15 | . | . |
| | | Tirschenreuth | 500 | . | . | . | 9.5 | . | . | . | 10.3 | . | . | 9.9 | 1.7 | . | 1.0 | 0.8 | 11.5 | 0.4 | 4.2 | 0.3 | 1.9 | 12.7 | 1.2 | 4.4 | 13.2 | 0.2 | . | . | 2.9 | . | 0.9 | . | 87.0 | 114 | + 11 | 18 | 13 | . | . |
| | | Brand i. Opf. | 576 | . | . | 11.5 | . | . | . | 1.9 | 21.8 | . | . | 9.2 | 0.8 | . | 1.0 | 0.3 | 11.7 | 0.4 | 10.5 | 0.3 | 0.4 | 14.5 | 1.0 | 9.7 | 18.0 | 1.0 | . | . | 13.3 | . | 0.9 | . | 128.2 | 138 | + 35 | 19 | 13 | . | . |
| | | Steinwald-Waldhaus | 822 | . | . | . | 17.0 | . | . | 0.9 | 10.0 | 2.2 | . | 16.0 | 0.3 | . | 1.9 | 3.5 | 27.6 | 0.7 | 5.1 | . | 2.8 | 17.1 | 3.4 | 8.1 | 23.1 | . | . | . | 6.9 | 1.3 | 0.4 | . | 148.3 | 135 | + 38 | 19 | 15 | . | . |
| | | Erbendorf | 510 | . | . | . | 13.4 | . | . | 2.8 | 4.1 | . | . | 14.6 | 0.8 | 0.6 | 0.5 | 0.4 | 18.0 | 0.2 | 4.2 | . | 1.4 | 11.5 | 2.3 | 5.3 | 15.1 | 0.0 | . | . | 7.7 | 1.2 | 0.3 | . | 104.9 | 102 | + 2 | 19 | 13 | . | . |
| | | Flossenbürg | 620 | . | . | . | 21.4 | . | . | 4.3 | 12.2 | . | . | 7.4 | 4.3 | . | . | . | 15.1 | 10.2 | 14.8 | 4.1 | 5.2 | 11.1 | 7.1 | 5.3 | 6.1 | . | . | . | 10.2 | 5.2 | . | . | 144.0 | 155 | + 51 | 16 | 16 | . | . |
| | | Weiden | 398 | . | . | . | 24.9 | . | . | 10.2 | 7.9 | . | . | 12.1 | 0.3 | . | . | . | 14.4 | 1.4 | 8.9 | . | 4.4 | 7.1 | 2.2 | 2.1 | 4.4 | . | . | . | 16.1 | 0.4 | . | . | 116.8 | 131 | + 28 | 15 | 13 | . | . |
| | Heidenab | Kemnath | 456 | . | . | 2.6 | 14.5 | . | . | 2.2 | 6.3 | . | . | 11.0 | 1.5 | 1.0 | 1.5 | 3.1 | 16.5 | . | 5.6 | 0.4 | 1.6 | 10.1 | 4.6 | 2.8 | 11.0 | 0.8 | . | . | 8.5 | 1.3 | 0.4 | . | 107.3 | 130 | + 25 | 21 | 18 | . | . |
| | | Pressath | 425 | . | . | . | 16.2 | . | 0.2 | 2.9 | 5.2 | . | . | 9.8 | 1.2 | 0.2 | 0.4 | 1.2 | 18.6 | 1.1 | 4.7 | . | 2.3 | 3.6 | 2.7 | 1.9 | 11.5 | . | . | . | 2.3 | 0.7 | 0.1 | . | 86.8 | 105 | + 4 | 20 | 15 | . | . |
| | | Heinersreuth | 515 | . | . | . | 23.8 | . | . | 4.7 | 0.8 | . | . | 8.7 | 0.9 | 0.7 | . | 1.2 | 10.8 | 0.9 | 8.2 | 0.2 | 5.2 | 1.2 | 4.3 | 3.3 | 21.3 | . | . | . | 3.2 | . | 1.1 | . | 100.5 | 126 | + 21 | 18 | 13 | . | . |
| | | Weiherhammer | 391 | . | . | . | 13.8 | . | . | 7.3 | 7.2 | . | . | 11.7 | . | 0.2 | . | . | 11.5 | 0 9 | 6.1 | . | 3.4 | 24.2 | 1.8 | 1.1 | 5.8 | . | . | 2.3 | 10.2 | . | . | . | 107.5 | 120 | + 18 | 15 | 13 | . | . |

# Tägliche Niederschlagshöhen in Millimetern, gemessen um 7 Uhr morgens



| Flußgebiet | | Ort | Seehöhe m | 1 | 2 | 3 | 4 | 5 | 6 | 7 | 8 | 9 | 10 | 11 | 12 | 13 | 14 | 15 | 16 | 17 | 18 | 19 | 20 | 21 | 22 | 23 | 24 | 25 | 26 | 27 | 28 | 29 | 30 | 31 | Monatssumme mm | Monatssumme % der Norm. | Abweichung v. d. Norm. | Zahl der Tage mit Niederschl. ≥0.1 | Niederschl. ≥1.0 | * ≥0.1 | ▣ |
|---|---|---|---|---|---|---|---|---|---|---|---|---|---|---|---|---|---|---|---|---|---|---|---|---|---|---|---|---|---|---|---|---|---|---|---|---|---|---|---|---|
| Nab | Nab | Oberfahrenberg | 802 | . | . | . | 25.4 | . | . | 8.0 | 12.7 | . | . | 12.8 | 2.3 | 1.0 | . | 7.6 | 9.4 | 1.7 | 14.3 | . | 7.3 | 15.8 | 3.0 | 2.4 | 10.4 | . | . | . | 11.4 | 2.2 | 1.0 | . | 148.7 | 162 | + 57 | 18 | 18 | . | . |
| | | Dammelsdorf | 440 | . | . | . | 32.5 | . | . | 12.7 | 7.6 | . | . | 12.4 | 0.6 | 0.4 | 0.9 | 1.7 | 10.0 | 1.0 | 17.4 | . | 5.0 | 2.0 | 3.1 | . | 29.6 | . | . | 2.1 | 3.2 | . | . | . | 142.2 | | | 17 | 14 | . | . |
| | | Lohma | 500 | . | . | . | 23.1 | . | . | 7.7 | 31.8 | . | . | 10.0 | 1.0 | 0.7 | 0.8 | 0.2 | 5.3 | 1.7 | 16.7 | . | 3.5 | 13.0 | 2.1 | 2.7 | 13.7 | . | . | 2.4 | 10.0 | 1.8 | 0.2 | . | 148.4 | 168 | + 60 | 20 | 16 | . | . |
| | Schwarzach | Waldmünchen | 510 | . | . | . | 15.9 | . | . | 2.1 | 17.9 | . | . | 12.0 | 1.0 | . | 0.4 | 1.8 | 1.8 | . | 10.9 | 2.0 | 7.5 | 7.6 | 4.1 | 1.2 | 14.9 | . | . | 5.5 | 24.8 | 1.5 | 1.3 | . | 134.2 | 130 | + 31 | 19 | 18 | . | . |
| | | Grafenkirchen | 501 | . | 0.9 | 0.1 | 35.0 | . | . | 1.7 | 9.7 | . | . | 9.9 | 0.7 | . | 0.0 | 2.5 | 1.7 | 0.3 | 13.2 | 0.8 | 9.3 | 6.0 | 1.5 | 0.9 | 12.6 | . | . | 1.4 | 12.9 | 2.7 | 0.7 | . | 124.5 | 123 | + 23 | 21 | 14 | . | . |
| | | Schönsee | 655 | . | 0.2 | . | 13.7 | . | . | 14.6 | 12.5 | 0.7 | . | 11.7 | 3.9 | 1.3 | 1.0 | . | 9.2 | . | 13.2 | 1.6 | 2.8 | 6.1 | 3.2 | 3.6 | 29.1 | 0.4 | . | . | 6.7 | 2.0 | 1.2 | . | 138.7 | 123 | + 26 | 21 | 18 | . | . |
| | | Dieterskirchen | 500 | . | . | . | 26.6 | . | . | 6.4 | 14.6 | . | . | 9.9 | 2.3 | . | . | 2.1 | 10.9 | . | 14.7 | 1.9 | 3.0 | 9.1 | 2.8 | . | 12.1 | . | . | 0.5 | 8.1 | 1.9 | 1.2 | . | 128.1 | 116 | + 18 | 17 | 16 | . | . |
| | N. | Schwarzenfeld | 363 | . | 1.1 | . | 9.8 | 2.9 | . | 8.9 | . | . | . | 10.1 | 2.7 | . | . | 4.1 | 5.9 | . | 8.9 | 7.1 | 5.1 | 4.9 | 3.1 | . | 6.7 | . | 2.1 | 1.1 | 3.9 | . | . | . | 88.4 | 101 | + 1 | 17 | 17 | . | . |
| | Vils | Großschönbrunn | 450 | . | . | . | 35.0 | . | . | 5.6 | 7.4 | . | . | 9.4 | 3.7 | 0.8 | 0.2 | . | 15.4 | . | 5.4 | . | 1.5 | 3.1 | 3.6 | 0.6 | 17.3 | . | . | 0.0 | 9.0 | . | 0.4 | . | 118.4 | | | 16 | 12 | . | . |
| | | Edelsfeld | 521 | . | . | . | 33.1 | . | . | 7.6 | 4.3 | . | . | 5.3 | 1.0 | 3.6 | . | . | 18.7 | . | 5.5 | . | 4.1 | 2.4 | 4.1 | 2.2 | 23.5 | . | . | . | 7.0 | 2.5 | . | . | 124.9 | 145 | + 39 | 15 | 15 | . | . |
| | | Amberg (Mariahilfsberg) | 520 | . | . | . | 15.5 | . | . | 11.5 | 8.6 | 0.6 | . | 16.6 | 2.0 | 0.8 | . | 1.9 | 17.1 | 1.3 | 9.6 | 0.1 | 1.9 | 10.1 | 3.7 | 0.5 | 13.8 | . | . | 2.2 | 4.5 | 0.7 | 0.3 | . | 123.3 | 143 | + 37 | 21 | 15 | . | . |
| | | Ursensollen | 540 | . | 0.1 | 0.2 | 15.3 | . | . | 3.4 | 13.7 | . | . | 15.4 | . | 1.5 | 2.5 | 3.6 | 10.3 | . | 15.2 | . | 0.7 | 4.1 | 2.3 | 1.4 | 17.2 | . | . | 2.3 | 8.6 | 2.5 | . | . | 110.3 | 147 | + 35 | 19 | 16 | . | . |
| | | Schmidmühlen | 360 | . | 2.5 | . | 4.8 | . | . | 14.6 | 8.4 | . | . | 10.9 | 1.5 | . | 0.3 | 0.5 | 12.2 | . | 12.0 | 0.3 | 3.9 | 2.3 | 3.0 | . | 8.3 | . | . | 1.4 | 18.3 | 0.7 | . | . | 105.9 | 129 | + 24 | 18 | 14 | . | . |
| Regen | Schwarzer Regen | Eisenstein | 794 | . | 0.5 | 0.2 | 32.1 | . | . | 1.6 | 0.1 | 12.0 | . | 9.1 | 2.0 | 0.1 | 1.3 | 1.4 | 1.6 | 0.7 | 13.9 | 5.3 | 5.1 | 8.0 | 5.4 | 6.0 | 38.2 | 0.0 | . | 15.7 | 9.0 | 3.0 | 1.1 | 0.0 | 173.4 | 129 | + 39 | 24 | 19 | . | . |
| | | Arberschutzhaus | 1410 | . | 10.3 | 12.1 | . | . | . | . | . | . | . | 11.9 | . | . | . | 6.9 | 4.5 | . | . | 20.3 | . | 14.5 | 10.2 | 12.2 | . | . | . | 16.3 | 11.5 | 8.1 | 2.9 | . | 141.7 | | | 13 | 13 | . | . |
| | | Zwiesler Waldhaus | 700 | . | 1.2 | . | 48.2 | . | . | . | . | 8.8 | . | 9.1 | 2.1 | 0.1 | 0.8 | 3.0 | 0.9 | 0.1 | 15.7 | 0.5 | 10.8 | 10.5 | 0.7 | 12.0 | 24.2 | . | . | 15.3 | 9.2 | 0.2 | . | . | 163.4 | 135 | + 42 | 20 | 13 | . | . |
| | | Zwiesel | 590 | . | 8.4 | . | 28.6 | . | . | 0.0 | . | 7.7 | . | 12.3 | 3.2 | 0.0 | 0.5 | . | 1.8 | 0.0 | 12.0 | 5.6 | 10.1 | 6.3 | 7.7 | 2.4 | 25.6 | . | . | 6.8 | 5.0 | 2.1 | 0.7 | 0.0 | 146.8 | 130 | + 34 | 18 | 16 | . | . |
| | | Buchenau | 749 | . | 7.4 | . | 28.3 | . | . | . | . | 26.0 | . | 14.5 | 2.7 | . | 1.7 | 0.8 | 2.2 | 0.5 | 15.4 | 5.5 | 12.0 | 13.1 | 10.9 | 6.0 | 26.5 | . | . | 5.7 | 5.9 | 5.2 | 0.4 | . | 190.7 | 122 | + 35 | 20 | 17 | . | . |
| | | Bodenmais | 680 | . | 3.4 | 0.2 | 31.2 | . | . | 0.2 | . | 15.0 | . | 10.0 | 2.0 | . | 2.0 | 1.2 | 1.5 | . | 18.0 | 3.0 | 6.0 | 7.0 | 11.2 | 2.8 | 11.8 | . | . | 12.6 | 7.0 | 2.9 | 1.4 | . | 150.4 | | | 21 | 19 | . | . |
| | | Gotteszell | 568 | . | 6.7 | . | 20.0 | . | . | . | . | . | . | 11.2 | . | . | 0.8 | 0.2 | 1.4 | . | 24.0 | 3.5 | 9.5 | 19.0 | 2.4 | 6.4 | 39.4 | . | . | 11.5 | 8.0 | 1.1 | 0.7 | . | 165.8 | 126 | + 34 | 17 | 14 | . | . |
| | | Teisnach | 480 | . | . | *0.2* | *30.0* | . | . | *0.3* | . | *8.0* | . | 3.2 | 7.2 | . | . | . | 0.0 | . | 12.6 | 0.0 | 6.5 | 4.5 | 6.8 | . | 9.4 | . | . | 10.2 | 6.4 | . | . | . | 105.3 | | | 13 | 11 | . | . |
| | | Oberried | 580 | . | 0.9 | 0.2 | 51.5 | . | . | 3.5 | 0.4 | 16.1 | . | 11.6 | 2.8 | . | 0.9 | 1.3 | 6.1 | . | 20.0 | 2.2 | 8.3 | 12.7 | 4.7 | 0.8 | 23.5 | . | 0.0 | 13.4 | 8.5 | 3.4 | 0.9 | . | 193.7 | 147 | + 62 | 22 | 16 | . | . |
| | | Viechtach | 432 | . | . | . | 29.0 | . | . | 0.5 | . | 4.2 | . | 7.6 | 2.6 | . | 0.1 | 1.2 | 5.6 | . | 15.6 | 1.8 | 8.4 | 4.6 | . | 0.5 | 11.7 | . | 0.3 | 13.4 | 7.2 | 0.8 | . | . | 115.1 | 110 | + 10 | 18 | 13 | . | . |
| | | Höllenstein | 403 | . | 0.6 | 0.7 | 29.2 | . | . | . | 4.1 | 8.0 | . | 8.1 | 2.0 | . | 0.1 | 1.4 | 3.7 | . | 13.9 | 2.6 | 7.1 | 6.3 | 4.1 | 0.3 | 25.7 | . | 0.6 | 9.1 | 22.9 | 1.6 | . | . | 152.1 | 169 | + 62 | 21 | 16 | . | . |
| | Schwarzer Regen bis Mündung | Kleiner Arbersee | 920 | . | . | 3.5 | 42.8 | . | . | . | . | 39.9 | . | . | 3.8 | . | . | 0.2 | 3.9 | . | 2.9 | 2.1 | 28.9 | 25.7 | 6.2 | 8.5 | 22.3 | . | . | 19.6 | 11.7 | 4.1 | 0.0 | . | 226.1 | 140 | + 64 | 16 | 15 | . | . |
| | | Lohberg | 650 | . | 0.4 | 0.6 | 53.1 | . | . | 0.3 | 0.9 | 10.9 | . | 8.3 | 8.4 | . | 2.1 | 0.5 | 3.9 | . | 14.8 | 2.5 | 5.6 | 9.1 | 5.3 | 7.6 | 28.2 | . | . | 6.8 | 15.3 | 2.4 | 1.6 | . | 188.6 | 158 | + 69 | 22 | 17 | . | . |
| | | Lam | 575 | . | . | 0.9 | 58.1 | . | . | . | 0.1 | 4.0 | . | 7.0 | . | . | 2.1 | 2.3 | 2.3 | 2.7 | 14.7 | 3.9 | 6.1 | 11.4 | 3.0 | 3.7 | 21.9 | . | . | 7.7 | 50.2 | 3.2 | 1.0 | . | 206.3 | 173 | + 87 | 20 | 18 | . | . |
| | | Hohenbogen | 903 | . | . | 2.2 | 50.4 | . | . | 1.3 | 4.1 | 1.8 | 2.7 | 24.8 | . | 2.4 | 1.3 | 2.6 | 6.3 | . | 20.3 | . | 2.7 | 11.3 | 4.8 | . | 12.5 | . | . | 20.9 | 6.3 | 4.1 | . | . | 182.8 | 139 | + 51 | 19 | 19 | . | . |
| | | Kötzting | 408 | . | 0.6 | . | 61.8 | . | . | 0.0 | 3.9 | 1.2 | . | 6.1 | 1.8 | . | 0.1 | 2.1 | 3.1 | . | 17.3 | 1.1 | 7.0 | 9.8 | 2.1 | 0.9 | 18.4 | . | . | 10.1 | 9.9 | 1.8 | 0.1 | . | 159.2 | 145 | + 49 | 20 | 16 | . | . |
| | | Furth i. W. | 400 | . | . | 0.3 | 14.7 | . | . | 3.4 | 5.0 | . | . | 6.4 | . | . | . | 2.2 | 1.7 | . | 14.3 | 0.3 | 10.2 | *6.0* | *2.0* | *1.5* | *8.0* | . | . | 2.3 | 12.0 | 2.2 | 1.1 | . | 93.6 | | | 14 | 12 | . | . |
| | | Cham | 400 | . | . | 1.1 | 21.7 | . | . | 3.8 | 9.5 | 1.7 | . | 9.4 | . | . | 0.0 | 2.4 | 1.2 | . | 15.9 | 0.7 | 10.5 | 10.4 | 0.9 | 0.3 | 13.7 | . | . | 1.2 | 11.9 | 1.2 | 0.4 | . | 117.9 | 128 | + 26 | 19 | 15 | . | . |
| | | Roding | 370 | . | 0.9 | 0.5 | 16.4 | . | . | 0.0 | 3.5 | 10.4 | . | 10.5 | 2.5 | . | . | 1.7 | 4.2 | . | 14.4 | 2.1 | 7.0 | 1.1 | 1.2 | 0.0 | 16.1 | . | . | 2.0 | 10.5 | 1.4 | 0.1 | . | 106.5 | 109 | + 9 | 19 | 16 | . | . |
| | | Falkenstein/Opf. | 580 | . | 4.2 | 0.5 | 18.9 | . | . | 2.6 | 4.0 | 5.7 | . | 13.6 | 0.9 | . | . | 1.5 | 3.3 | . | 18.7 | 0.3 | 7.4 | 9.3 | 2.7 | 1.1 | 13.5 | . | 1.0 | 3.6 | 8.5 | 1.2 | 0.2 | . | 122.7 | 113 | + 14 | 22 | 18 | . | . |
| | | Bruck b. Nittenau | 368 | . | 0.8 | 1.7 | 64.5 | . | . | 1.3 | 12.1 | . | . | 13.0 | 0.2 | . | . | 2.3 | 6.0 | . | 17.4 | 0.6 | 6.7 | 2.0 | 2.5 | . | 4.6 | . | . | 3.3 | 8.0 | 1.2 | 0.3 | . | 148.5 | 171 | + 62 | 19 | 15 | . | . |
| | | Regenstauf | 339 | . | 6.2 | 1.3 | 10.5 | . | . | 0.6 | 4.3 | . | . | 15.2 | 0.1 | . | . | 1.0 | 7.2 | . | 16.7 | . | 5.0 | 6.9 | 1.9 | . | 7.8 | . | . | 1.5 | 6.6 | 0.3 | . | . | 93.1 | 116 | + 13 | 17 | 14 | . | . |
| Regen bis Isar | Donau | Regensburg-Obertraub- | 330 | . | 3.5 | 0.9 | 25.7 | . | . | 8.2 | 0.8 | . | . | 14.0 | . | . | . | 2.8 | 7.7 | 0.1 | 16.7 | 0.3 | 5.7 | 5.2 | 1.8 | 0.7 | 5.6 | . | . | 15.5 | 4.3 | 0.5 | 0.0 | . | 120.0 | 145 | + 37 | 19 | 13 | . | . |
| | | Wörth a. D. [ling | 374 | . | 5.4 | 0.5 | 25.6 | . | . | 1.5 | . | . | . | 16.4 | . | . | 1.2 | . | 1.9 | 5.8 | 15.4 | . | 9.4 | 10.6 | 0.9 | . | 7.8 | . | . | 21.2 | 0.5 | . | . | . | 124.1 | 125 | + 25 | 15 | 12 | . | . |
| | | Ludmannsdorf | 470 | . | . | . | 7.9 | . | . | 24.2 | . | 1.1 | . | 13.3 | . | 0.0 | . | 2.0 | 5.6 | . | 33.5 | 1.3 | 3.6 | 2.1 | 3.2 | 0.8 | 9.9 | . | . | 9.6 | 11.0 | . | 0.0 | . | 129.1 | 136 | + 34 | 15 | 14 | . | . |
| | | Eggmühl | 365 | . | 0.4 | 0.8 | 16.7 | . | . | 2.5 | 0.2 | 0.1 | . | 11.9 | . | . | . | 1.2 | 10.1 | . | 17.2 | 1.6 | 4.5 | 0.5 | 1.3 | 0.2 | 8.1 | . | . | 5.9 | 5.3 | . | . | . | 88.5 | 111 | + 9 | 18 | 12 | . | . |
| | | Ergoldsbach | 417 | . | . | . | 2.4 | . | . | 4.4 | 0.0 | 2.5 | . | 21.2 | . | . | 0.5 | 0.7 | 9.2 | . | 32.5 | 3.6 | 5.6 | 0.0 | 3.2 | . | 11.2 | . | 0.0 | 8.1 | 14.7 | . | . | . | 119.8 | 143 | + 36 | 14 | 12 | . | . |
| | | Straubing (Flugh.) | 352 | . | 6.5 | 0.4 | 4.3 | . | . | 2.7 | 1.9 | 0.4 | . | 17.4 | 0.6 | . | 0.7 | 0.1 | 6.1 | . | 23.3 | 11.5 | 10.1 | 3.5 | 0.4 | 0.4 | 5.2 | . | 0.6 | 9.0 | 3.9 | 0.5 | . | . | 109.5 | 117 | + 16 | 22 | 13 | . | . |
| | | Puchhausen | 370 | . | 17.0 | . | . | . | . | 9.2 | 19.6 | 1.7 | . | 10.2 | . | . | . | . | 6.1 | . | 35.0 | 2.1 | 3.2 | 10.0 | 1.8 | 0.0 | *6.0* | . | . | *8.5* | *9.0* | . | . | . | 139.4 | | | 14 | 14 | . | . |
| | | Stallwang | 360 | . | 6.8 | 0.6 | 15.4 | . | . | 1.4 | 0.2 | . | . | 9.4 | 2.0 | . | . | 1.5 | 4.3 | 0.0 | 16.9 | 2.0 | 15.6 | 8.9 | 1.3 | 1.6 | 16.5 | . | 0.7 | 10.5 | 7.0 | 0.9 | . | . | 123.5 | 111 | + 12 | 20 | 16 | . | . |
| | | Englmar | 881 | . | 5.1 | 2.1 | 36.1 | . | . | 4.1 | . | . | . | 8.4 | 7.6 | . | 4.3 | . | 7.1 | . | 14.2 | 2.9 | 10.5 | 27.1 | 5.2 | . | 9.8 | . | . | 27.5 | 5.2 | . | 0.8 | . | 178.0 | 125 | + 35 | 17 | 15 | . | . |
| | | Metten | 313 | . | 10.7 | 0.4 | 16.4 | . | . | . | 0.0 | 0.4 | . | 13.2 | 0.5 | . | 0.7 | 0.2 | 3.1 | 0.1 | 16.5 | 5.5 | 6.4 | 13.1 | 4.5 | 2.5 | 14.7 | . | 0.0 | 11.4 | 5.5 | 0.5 | 1.3 | . | 127.6 | 116 | + 18 | 21 | 14 | . | . |
| Isar | Grenze bis Loisach | Mittenwald | 914 | . | 3.3 | 6.1 | 7.3 | . | . | . | 13.4 | 3.9 | . | 23.8 | 7.0 | 1.5 | 4.7 | . | 9.9 | . | 25.7 | 5.8 | 8.6 | 0.9 | 2.3 | 0.6 | 2.2 | . | 6.8 | 11.8 | 9.1 | 1.0 | . | . | 155.7 | 80 | − 40 | 21 | 19 | . | . |
| | | Vereinsalpe | 1406 | . | 3.4 | 6.5 | 4.4 | . | . | 14.2 | 11.7 | 13.5 | . | 32.2 | 11.6 | 2.8 | 8.3 | 18.8 | 1.6 | . | 34.2 | 5.5 | 11.4 | 7.7 | 7.5 | 0.2 | 2.4 | . | 0.4 | 16.5 | 12.8 | 3.1 | . | . | 230.7 | | | 23 | 21 | . | . |
| | | Vorderriß | 783 | . | 2.6 | 8.4 | 2.1 | . | . | 16.4 | 29.9 | 0.8 | . | 25.2 | 3.8 | 0.3 | 4.5 | 1.1 | 17.1 | 0.7 | 38.3 | 0.4 | 8.5 | 4.5 | 9.8 | . | 2.2 | . | 1.7 | 11.2 | 8.4 | 1.3 | . | . | 199.2 | 92 | − 18 | 23 | 19 | . | . |
| | | Fall a. d. Isar | 741 | . | 10.9 | 6.7 | 2.4 | . | . | 13.4 | 19.7 | 14.5 | . | 19.8 | 7.4 | 3.9 | 1.1 | . | 2.4 | 1.7 | 34.4 | 7.3 | 11.1 | 10.6 | 8.7 | 6.5 | 4.8 | 3.7 | 4.9 | 5.1 | 12.3 | . | . | . | 213.3 | 99 | − 3 | 23 | 23 | . | . |
| | | Obernach | 824 | . | 2.1 | 3.8 | 4.5 | . | . | 26.7 | 22.0 | 3.6 | . | 20.4 | 8.2 | 0.9 | 1.3 | . | 16.2 | 0.9 | 27.5 | 3.5 | 6.0 | 5.0 | 13.7 | 0.6 | 4.8 | . | 3.5 | 10.5 | 14.1 | 1.7 | . | . | 201.5 | | | 23 | 20 | . | . |
| | | Urfeld | 844 | . | 5.0 | 6.9 | 2.9 | . | . | 2.9 | 19.0 | 18.8 | . | 22.6 | 5.0 | 0.1 | 2.7 | . | 21.8 | 4.2 | 45.6 | 2.6 | 9.6 | 5.4 | 7.6 | . | 3.3 | . | 1.8 | 28.2 | 22.5 | 1.0 | . | . | 239.5 | 101 | + 3 | 22 | 21 | . | . |
| | | Jachenau | 791 | . | 6.9 | 8.8 | 19.3 | . | . | 5.0 | 11.4 | 13.1 | . | 23.6 | 3.4 | . | . | . | 17.9 | 12.0 | 42.1 | 12.4 | 8.2 | . | 7.7 | 0.5 | 3.1 | 2.2 | 5.5 | 26.2 | 16.0 | . | . | . | 245.3 | 116 | + 34 | 20 | 19 | . | . |
| | | Lenggries | 682 | . | 2.0 | 0.8 | 4.5 | . | . | 1.6 | 13.7 | 9.2 | . | 24.6 | 6.7 | 0.6 | . | . | 16.2 | 4.8 | 43.4 | 3.3 | 13.5 | 19.3 | 9.1 | . | 5.3 | 1.8 | 5.0 | 15.0 | 27.4 | 5.4 | . | . | 233.2 | 113 | + 27 | 22 | 20 | . | . |
| | | Marienstein | 800 | . | 6.2 | . | 6.1 | . | . | 7.1 | 5.3 | 7.8 | . | 40.2 | 3.5 | 4.0 | 7.2 | 1.0 | 20.1 | 2.0 | 45.5 | . | 13.5 | 12.0 | 4.2 | 1.1 | 8.5 | . | 4.0 | 11.5 | 14.0 | 2.3 | . | . | 227.1 | 108 | + 16 | 22 | 22 | . | . |
| | | Tölz, Bad | 654 | . | 7.3 | 0.2 | 3.7 | . | . | 8.1 | 4.1 | 9.7 | . | 25.5 | 5.6 | 0.8 | 0.0 | . | 18.4 | 2.9 | 67.2 | 2.2 | 7.6 | 10.3 | 3.5 | 0.0 | 4.1 | 1.9 | 0.7 | 9.8 | 20.1 | 5.8 | . | 0.0 | 219.5 | 111 | + 22 | 22 | 19 | . | . |

| Flußgebiet | | Ort | See-höhe m | 1 | 2 | 3 | 4 | 5 | 6 | 7 | 8 | 9 | 10 | 11 | 12 | 13 | 14 | 15 | 16 | 17 | 18 | 19 | 20 | 21 | 22 | 23 | 24 | 25 | 26 | 27 | 28 | 29 | 30 | 31 | Monatssumme mm | Monatssumme % der Norm. | Abweichung v. d. Norm. | Zahl der Tage mit Niederschl. ≥0.1 | Niederschl. ≥1.0 | * ≥0.1 | ▣ |
|---|---|---|---|---|---|---|---|---|---|---|---|---|---|---|---|---|---|---|---|---|---|---|---|---|---|---|---|---|---|---|---|---|---|---|---|---|---|---|---|
| Isar | Loisach | Eibsee | 1000 | . | 2.5 | 6.2 | 2.5 | . | . | . | 11.8 | 0.7 | . | 32.1 | 5.4 | 1.1 | 0.8 | 0.4 | 10.9 | . | 30.8 | 2.5 | 4.8 | 3.7 | 4.3 | . | 5.8 | . | . | 18.2 | 4.1 | 0.3 | . | . | 148.9 | 85 | − 27 | 20 | 16 | . | . |
| | | Grainau | 760 | . | 4.8 | 9.3 | 1.4 | . | . | . | 10.8 | 7.6 | . | 29.0 | 7.5 | 1.2 | 0.7 | 0.2 | 8.4 | 0.4 | 26.4 | 2.3 | 6.0 | 3.5 | 1.9 | 0.2 | 2.9 | . | 7.5 | 10.1 | 9.3 | 0.7 | . | . | 151.9 | | | 23 | 18 | . | . |
| | | Zugspitze | 2960 | . | 4.2 | 4.2 | 4.2 | . | . | 1.0 | 3.6 | 6.3 | . | 15.8 | 6.0 | 1.4 | 0.5 | 0.0 | 14.5 | 1.5 | 10.9 | 0.9 | 5.2 | 6.3 | 1.9 | . | 1.8 | . | 27.5 | 11.5 | 4.6 | 1.4 | . | . | 134.3 | | | 22 | 20 | 12 | 12 |
| | | Kaltenbrunn | 861 | . | 9.2 | 5.3 | 2.5 | . | . | . | 9.2 | 27.2 | . | 19.5 | 5.3 | 2.0 | 2.5 | . | 9.0 | . | 29.0 | 3.5 | 6.2 | 1.0 | 3.0 | . | 2.8 | . | 9.3 | 16.5 | 12.2 | 1.0 | . | . | 176.2 | 88 | − 23 | 20 | 20 | . | . |
| | | Garmisch-Partenkirchen | 704 | . | 8.2 | 4.9 | 3.8 | . | . | . | 9.1 | 17.8 | . | 24.6 | 4.7 | 1.6 | 2.1 | 0.0 | 7.2 | 0.6 | 32.2 | 2.5 | 5.4 | 0.8 | 2.9 | 0.3 | 2.1 | . | 6.0 | 8.7 | 12.9 | 0.5 | . | . | 158.9 | 86 | − 26 | 22 | 18 | . | . |
| | | Oberau | 655 | . | 1.7 | 2.8 | 1.2 | . | . | 1.6 | 16.7 | 18.2 | . | 20.3 | 6.6 | 0.4 | 0.7 | . | 11.9 | 0.3 | 39.9 | 2.3 | 9.7 | 0.2 | 4.3 | . | 4.5 | . | 3.0 | 7.7 | 17.7 | 0.2 | . | . | 171.9 | 82 | − 37 | 22 | 17 | . | . |
| | | Eschenlohe | 639 | . | 1.7 | 2.3 | 2.2 | . | . | 6.7 | 8.7 | 13.6 | . | 22.0 | 8.3 | 0.5 | . | . | 10.5 | 0.2 | 42.8 | 1.4 | 6.5 | 0.3 | 5.3 | 0.0 | 4.0 | 0.0 | 2.4 | 13.5 | 12.8 | 0.1 | . | . | 165.8 | 90 | − 18 | 21 | 17 | . | . |
| | | Murnau | 696 | . | 5.7 | 10.9 | 13.3 | . | . | 29.7 | 3.3 | 27.0 | . | 20.3 | 2.2 | 0.3 | 0.0 | 0.1 | 14.5 | 0.5 | 31.2 | 2.5 | 7.1 | 0.1 | 2.3 | . | 1.4 | 0.1 | 2.0 | 9.2 | 2.5 | 0.2 | . | . | 186.4 | 103 | + 6 | 23 | 17 | . | . |
| | | Kochel | 625 | . | 11.3 | 3.0 | 2.4 | . | . | 7.1 | 8.7 | 20.1 | . | 20.7 | 3.0 | 0.3 | 0.8 | 0.2 | 18.7 | 2.1 | 53.5 | 2.2 | 10.1 | 3.1 | 3.8 | . | 3.6 | 0.3 | 1.1 | 12.9 | 24.2 | 0.2 | . | . | 214.4 | 98 | − 5 | 24 | 19 | . | . |
| | | Sindelsdorf | 601 | . | 2.6 | 0.7 | 7.1 | . | . | 11.5 | 2.7 | 7.2 | . | 24.7 | 2.4 | 0.6 | 0.5 | 0.3 | 15.7 | 0.6 | 41.2 | 0.4 | 3.7 | 1.8 | 2.1 | . | 0.9 | 1.8 | 0.1 | 10.7 | 3.8 | 1.9 | . | . | 145.0 | 82 | − 31 | 24 | 16 | . | . |
| | | Tutzingerhütte | 1327 | . | 6.8 | 2.4 | . | . | . | 9.5 | 12.5 | 18.2 | . | . | 5.2 | 1.3 | 1.5 | . | 3.9 | 3.9 | 56.0 | 5.7 | 16.5 | 15.2 | 3.2 | 3.3 | 6.2 | . | 2.3 | 23.1 | 35.1 | 3.5 | . | . | 235.3 | | | 21 | 21 | . | . |
| | | Königsdorf | 626 | . | 2.4 | 0.5 | . | . | . | 6.6 | 4.7 | 6.6 | . | 4.4 | 2.2 | 1.2 | . | . | 16.0 | 1.9 | 40.4 | 1.8 | 9.3 | 3.5 | 1.4 | 0.9 | 1.7 | . | 2.4 | 14.7 | 6.8 | 1.8 | . | . | 141.2 | 81 | − 34 | 21 | 19 | . | . |
| | | Puppling | 590 | . | 5.9 | 1.7 | 0.1 | . | . | 14.6 | 0.1 | 11.1 | . | 25.0 | 0.3 | 0.2 | . | 0.5 | 19.5 | 1.5 | 31.0 | 0.1 | 8.0 | 2.8 | 1.3 | . | 6.6 | 0.2 | 2.5 | 17.9 | 10.9 | 0.4 | . | . | 162.2 | | | 23 | 15 | . | . |
| | Loisach bis Amper | Deisenhofen | 574 | . | 2.3 | 50.7 | 1.7 | . | . | 0.4 | 0.3 | 11.6 | . | 18.7 | 0.2 | 0.1 | . | 0.2 | 22.1 | 0.1 | 24.8 | 0.2 | 4.3 | 3.8 | 7.0 | . | 13.8 | . | 3.5 | 6.9 | 4.2 | 0.2 | . | . | 177.1 | | | 22 | 14 | . | . |
| | | München-Sternwarte | 527 | . | 6.0 | 6.8 | 3.0 | . | . | 0.6 | . | 11.8 | . | 18.0 | 2.6 | . | . | 1.8 | 12.2 | . | 23.6 | 4.3 | 4.3 | 3.7 | 6.3 | . | 9.0 | . | 0.9 | 6.2 | 3.0 | . | . | . | 124.1 | 93 | − 10 | 18 | 16 | . | . |
| | | Otterfing | 669 | . | 3.5 | 0.2 | . | . | . | 0.4 | 1.1 | 5.0 | . | 22.5 | 5.4 | 0.6 | . | 0.4 | 17.1 | 1.1 | 35.7 | 0.3 | 8.9 | 2.9 | . | . | 8.4 | . | 0.8 | 15.7 | 11.5 | 1.8 | . | . | 143.3 | | | 20 | 14 | . | . |
| | | Eglfing | 537 | . | 11.0 | 4.5 | 1.9 | . | . | 0.1 | 0.0 | 10.8 | . | 17.3 | 0.0 | . | . | 0.0 | 16.9 | . | 21.9 | . | 3.8 | 6.3 | 5.7 | . | 7.8 | . | 0.2 | 4.7 | 4.8 | 0.3 | . | . | 118.0 | 84 | − 22 | 16 | 13 | . | . |
| | | Weihenstephan | 497 | . | 1.6 | 2.1 | 6.8 | . | . | 0.0 | . | 9.0 | . | 12.2 | 0.0 | . | . | 1.6 | 3.4 | 0.0 | 28.4 | 3.6 | 5.5 | 2.6 | 7.1 | . | 3.2 | . | 0.3 | 30.5 | 4.9 | . | . | . | 122.8 | 118 | + 19 | 16 | 15 | . | . |
| | | München-Riem | 524 | . | 8.4 | 2.8 | 0.8 | . | . | 0.0 | 0.0 | 13.0 | . | 15.1 | 1.0 | 0.1 | . | 0.0 | 10.6 | . | 23.6 | 0.0 | 4.4 | 4.7 | 7.8 | 0.0 | 6.4 | 0.0 | 0.5 | 5.0 | 5.0 | 0.0 | . | . | 108.6 | 85 | − 19 | 16 | 13 | . | . |
| | Amper, Ammer | Linderhof | 1015 | . | 2.5 | 6.1 | 2.7 | . | . | 0.5 | 7.1 | 15.0 | . | 23.8 | 10.0 | . | 0.5 | 1.4 | 18.0 | 0.6 | 38.8 | 1.8 | 6.7 | 9.8 | 10.0 | 0.4 | 7.5 | . | 4.5 | 16.0 | 12.4 | 3.0 | . | . | 199.1 | 85 | − 34 | 23 | 19 | . | . |
| | | Ettal | 871 | . | 1.4 | 6.3 | 0.9 | . | . | 4.1 | 20.1 | 16.8 | . | 25.6 | 6.8 | 0.1 | 0.9 | . | 12.1 | . | 30.9 | 1.9 | 2.8 | 1.4 | 5.8 | . | 4.9 | . | 3.1 | 10.2 | 18.4 | 0.4 | . | . | 174.9 | 78 | − 49 | 21 | 17 | . | . |
| | | Unterammergau | 830 | . | 2.5 | 2.6 | 4.2 | . | . | 0.0 | 7.2 | 6.6 | . | 18.6 | 5.5 | 0.0 | . | 0.2 | 15.2 | . | 34.2 | 2.4 | 7.3 | 2.0 | 5.4 | . | 4.5 | . | 2.8 | 14.4 | 7.4 | 0.5 | . | . | 143.5 | 73 | − 53 | 19 | 17 | . | . |
| | | Böbing | 744 | . | 5.5 | 8.0 | 1.4 | . | . | 0.0 | 1.0 | 5.9 | . | 19.5 | 1.5 | 1.1 | . | 0.9 | 18.2 | 0.1 | 21.6 | 0.5 | 4.1 | 1.7 | 1.4 | . | 4.3 | 0.6 | . | 18.6 | 20.1 | 1.7 | . | . | 137.7 | 93 | − 11 | 21 | 17 | . | . |
| | | Hohenpeißenberg | 977 | . | 8.8 | 1.3 | 0.5 | . | . | 0.0 | 2.0 | 0.0 | . | 19.3 | 0.4 | 1.5 | 0.0 | 2.8 | 18.1 | 0.5 | 25.2 | 0.1 | 7.0 | 3.0 | 0.9 | 0.0 | 6.0 | . | . | 22.3 | 15.5 | 3.8 | . | . | 139.0 | 91 | − 13 | 19 | 14 | . | . |
| | | Weilheim | 566 | . | 13.1 | 1.1 | . | . | . | 6.4 | 3.6 | 3.4 | . | 18.8 | 1.2 | 0.9 | . | 3.1 | 13.2 | 5.2 | 29.6 | 4.5 | 6.5 | 1.2 | 1.1 | . | 5.1 | 0.4 | 1.1 | 19.1 | 9.2 | 2.8 | . | . | 150.6 | 120 | + 25 | 22 | 20 | . | . |
| | | Dießen | 576 | . | 11.4 | 0.4 | 0.5 | . | . | 1.3 | 7.1 | 1.9 | . | 11.9 | . | . | . | 2.5 | 20.6 | 0.2 | 23.5 | . | 3.5 | 1.7 | 1.2 | . | 8.5 | . | . | 13.4 | 1.2 | 0.1 | . | . | 110.9 | 90 | − 12 | 18 | 14 | . | . |
| | Amper | Seefeld | 565 | . | 13.3 | 7.4 | 3.3 | . | . | 4.8 | 1.2 | 7.1 | . | 12.6 | . | 0.3 | . | 2.2 | 15.4 | . | 18.2 | . | 3.6 | 2.5 | 1.8 | . | 5.4 | . | 3.8 | 8.8 | 5.1 | 0.3 | . | . | 117.1 | 94 | − 7 | 19 | 17 | . | . |
| | | Achselschwang | 587 | . | 38.3 | 0.9 | 4.3 | . | . | 3.3 | 4.3 | 5.6 | . | 8.6 | . | . | . | 0.0 | 18.8 | 0.1 | 21.1 | . | 2.5 | 6.0 | 0.9 | . | 6.0 | . | . | 7.3 | 3.4 | 0.0 | . | . | 131.4 | 102 | + 3 | 16 | 13 | . | . |
| | | Haspelmoor | 540 | . | 3.6 | 1.2 | 1.4 | . | . | 2.0 | 10.0 | 3.1 | . | 9.6 | 0.0 | . | . | 2.3 | 15.0 | . | 18.4 | 0.2 | 2.9 | 5.9 | 4.8 | . | 7.9 | . | . | 9.2 | 1.4 | . | . | . | 98.9 | | | 17 | 16 | . | . |
| | | Dachau | 477 | . | 1.2 | 0.0 | 2.8 | . | . | 0.1 | . | 10.0 | . | 9.9 | 0.4 | . | . | 0.3 | 9.7 | . | 20.3 | . | 2.7 | 2.4 | 9.0 | 1.3 | 6.0 | . | 1.5 | 2.7 | 6.6 | . | . | . | 86.8 | 78 | − 25 | 17 | 13 | . | . |
| | | Münsing | 666 | . | 7.8 | 0.7 | 0.0 | . | . | 12.5 | 0.5 | 9.5 | . | 22.5 | 0.5 | . | . | 1.3 | 15.0 | 1.1 | 32.0 | 0.8 | 8.9 | 3.5 | 1.2 | . | 8.3 | 0.3 | 2.0 | 17.0 | 8.9 | 0.6 | . | . | 164.9 | 104 | + 6 | 21 | 15 | . | . |
| | | Traubing | 670 | . | 8.0 | . | 1.5 | . | . | 5.0 | 0.7 | 12.5 | . | 23.0 | 0.1 | . | . | 0.6 | 18.0 | 3.5 | 29.5 | 0.2 | 8.2 | 3.0 | 0.5 | . | 10.0 | . | 0.5 | 16.5 | 3.5 | . | . | . | 144.8 | | | 19 | 13 | . | . |
| | | München-Pasing | 526 | . | 10.8 | 6.8 | 0.4 | . | . | 3.2 | . | 12.8 | . | 18.2 | 0.3 | . | . | 1.1 | 18.6 | . | 23.3 | 0.3 | 4.1 | 3.5 | 4.9 | . | 9.0 | . | 0.0 | 6.5 | 3.2 | . | . | . | 127.0 | 93 | − 10 | 17 | 14 | . | . |
| | | Schleißheim | 485 | . | 2.9 | 0.7 | 1.1 | . | . | 3.8 | 0.0 | 9.8 | . | 23.2 | . | . | . | 2.1 | 14.5 | . | 27.7 | . | 4.2 | 3.4 | 6.4 | 0.0 | 4.0 | . | 0.1 | 6.4 | 3.2 | . | 0.0 | . | 113.5 | 101 | + 1 | 16 | 14 | . | . |
| | Amper bis Mdg. | Nandlstadt | 464 | . | 2.9 | . | 8.1 | . | . | . | . | 7.7 | . | 13.3 | . | . | . | . | 12.2 | . | 24.0 | . | 9.2 | 2.4 | 7.1 | 1.0 | 4.6 | . | 0.2 | 7.1 | 5.3 | . | 0.0 | . | 105.1 | | | 14 | 13 | . | . |
| | | Erding | 460 | . | 3.5 | 2.4 | 3.5 | . | . | 0.5 | . | 9.4 | . | 16.6 | 0.7 | . | 0.0 | 0.7 | 6.7 | . | 24.0 | 0.3 | 7.7 | 2.0 | 4.7 | 0.0 | 2.0 | . | 2.0 | 7.2 | 3.5 | 0.5 | 0.0 | . | 97.8 | | | 19 | 14 | . | . |
| | | Moosburg | 410 | . | 2.4 | 0.0 | 3.4 | . | . | 0.3 | . | 9.8 | . | 11.7 | . | 0.7 | 0.2 | 0.4 | 8.5 | 0.1 | 20.6 | 5.2 | 4.4 | 0.6 | 3.7 | . | 6.7 | . | 1.4 | 13.5 | 4.5 | . | 0.1 | . | 98.2 | 110 | + 9 | 20 | 13 | . | . |
| | | Pörndorf | 491 | . | . | . | 19.1 | . | . | . | . | 6.2 | . | 12.1 | . | . | . | 1.1 | 9.0 | . | 27.5 | 2.9 | 3.4 | . | 5.4 | 0.4 | 5.2 | . | . | 6.2 | 3.1 | . | . | . | 101.6 | | | 13 | 12 | . | . |
| | | Dingolfing | 360 | . | . | . | 6.4 | . | . | . | 0.3 | 3.8 | . | 9.6 | . | . | . | 0.3 | 19.2 | . | 28.2 | 2.0 | 6.3 | 0.1 | 3.2 | . | 15.4 | . | 1.3 | 9.8 | 6.4 | 0.3 | 0.3 | 0.1 | 113.9 | 124 | + 22 | 18 | 12 | . | . |
| | | Landau a. Isar | 339 | . | . | . | 9.3 | . | . | 1.7 | 0.5 | 2.5 | . | 9.3 | . | . | . | 0.2 | 11.7 | . | 18.5 | 3.8 | 7.5 | 1.2 | 2.0 | 0.2 | 8.2 | . | 0.4 | 10.2 | 9.0 | 0.2 | 0.3 | 0.1 | 96.8 | 101 | + 1 | 20 | 13 | . | . |
| Isar bis Inn | Isar bis Vils | Rohrstetten | 450 | . | 5.2 | 3.1 | 25.8 | . | . | . | . | 1.1 | . | 7.5 | 3.3 | . | 0.3 | . | 2.9 | . | 16.3 | 6.7 | 7.1 | 20.4 | 4.0 | 10.0 | 22.2 | . | . | 16.7 | 8.8 | 2.1 | 0.9 | . | 164.4 | 145 | + 51 | 19 | 17 | . | . |
| | | Osterhofen | 310 | . | 6.7 | 7.8 | 25.9 | . | . | 0.2 | . | 2.7 | . | 11.7 | 0.6 | . | 0.0 | . | 4.5 | . | 27.3 | 5.7 | 8.0 | 5.4 | 3.4 | 0.0 | 10.2 | . | 0.7 | 8.8 | 16.6 | 0.1 | 0.8 | . | 147.1 | 153 | + 51 | 19 | 14 | . | . |
| | | Schöllnach | 370 | . | 4.8 | 32.2 | . | . | . | . | . | 15.2 | . | 2.6 | 1.2 | . | . | . | 2.2 | . | 23.2 | 17.2 | 4.3 | 9.5 | 2.8 | 1.8 | 26.4 | . | 1.4 | 15.8 | 10.4 | 0.8 | . | . | 171.8 | 145 | + 53 | 17 | 16 | . | . |
| | Vils | Ratzing b. Taufkirchen | 464 | . | 1.2 | 2.2 | 2.1 | . | . | 3.5 | . | 5.8 | . | 19.0 | 0.9 | . | 0.2 | 0.3 | 19.6 | . | 24.5 | 3.1 | 9.0 | 1.6 | 3.8 | 0.1 | 2.7 | . | 1.1 | 9.2 | 1.7 | . | 0.1 | . | 111.7 | | | 21 | 16 | . | . |
| | | Vilsbiburg | 449 | . | 3.0 | . | 4.0 | . | . | 4.5 | . | 8.2 | . | 14.6 | . | . | . | 0.6 | 6.3 | . | 22.2 | 5.6 | 9.2 | 1.0 | 6.2 | . | 11.5 | . | 1.7 | 12.3 | 3.0 | . | . | . | 113.9 | 109 | + 9 | 16 | 15 | . | . |
| | | Oberhausen | 400 | . | . | . | 16.4 | . | . | 0.9 | 0.5 | 6.8 | . | 11.2 | 2.7 | . | . | . | 6.3 | . | 34.3 | 3.3 | 8.8 | 1.3 | 1.5 | . | 11.2 | . | 1.0 | 7.4 | 7.6 | . | . | . | 121.2 | 121 | + 21 | 16 | 14 | . | . |
| | | Schönau i. Ndb. | 435 | . | . | . | 10.9 | . | . | 1.6 | 0.0 | 0.5 | . | 16.0 | 0.7 | . | 0.9 | 0.3 | 6.5 | 0.0 | 19.8 | 1.9 | 6.3 | 0.5 | 0.3 | . | 9.4 | . | 3.5 | 5.9 | 11.1 | . | . | . | 96.1 | 91 | − 10 | 17 | 11 | . | . |
| | | Haidenburg | 389 | . | . | . | 23.2 | . | . | 0.1 | 0.0 | 3.8 | . | 9.7 | 0.6 | . | . | . | 11.1 | . | 25.2 | 3.1 | 8.8 | 3.0 | 1.8 | . | 6.1 | . | . | 7.9 | 7.2 | . | 0.9 | . | 112.5 | 125 | + 23 | 15 | 12 | . | . |
| | | Egglham | 352 | . | . | . | 29.0 | . | . | 0.1 | . | 8.2 | . | 10.3 | 1.1 | . | . | . | 11.6 | . | 30.7 | 6.9 | 6.1 | 4.6 | 2.4 | . | 8.1 | . | 2.3 | 7.4 | 8.9 | . | . | . | 137.7 | | | 15 | 14 | . | . |
| | Vils bis Ilz | Ortenburg | 348 | . | . | . | 25.7 | . | . | . | . | . | . | 15.2 | . | . | . | . | 3.5 | . | 37.3 | 1.6 | 5.3 | 2.9 | . | . | 6.4 | . | 6.4 | 4.6 | 7.9 | . | 1.2 | . | 118.0 | 120 | + 20 | 12 | 12 | . | . |
| | | Ruderting | 440 | . | 1.5 | 8.5 | 29.1 | . | . | . | 4.3 | 12.5 | . | . | 2.9 | . | 1.5 | . | . | . | 17.6 | 10.0 | 8.9 | 17.8 | 3.8 | 3.0 | 13.7 | . | 1.0 | 7.9 | 9.9 | 0.7 | . | . | 154.6 | | | 18 | 17 | . | . |
| | | Passau-Kachlet | 301 | . | 0.0 | 4.6 | 20.4 | . | . | 0.0 | . | 6.2 | . | 11.3 | 1.3 | . | 0.0 | 0.0 | 1.6 | 0.0 | 26.1 | 5.1 | 6.1 | 8.1 | 4.2 | . | 20.5 | 0.0 | 0.1 | 5.9 | 14.2 | 0.4 | 1.3 | 0.2 | 137.6 | 128 | + 30 | 18 | 15 | . | . |

# Tägliche Niederschlagshöhen in Millimetern, gemessen um 7 Uhr morgens



| Flußgebiet | | Ort | Seehöhe m | 1 | 2 | 3 | 4 | 5 | 6 | 7 | 8 | 9 | 10 | 11 | 12 | 13 | 14 | 15 | 16 | 17 | 18 | 19 | 20 | 21 | 22 | 23 | 24 | 25 | 26 | 27 | 28 | 29 | 30 | 31 | Monatssumme mm | Monatssumme % der Norm. | Abweichung v. d. Norm. | Zahl der Tage mit Niederschl. ≧0.1 | Niederschl. ≧1.0 | * ≧0.1 | ⊠ |
|---|---|---|---|---|---|---|---|---|---|---|---|---|---|---|---|---|---|---|---|---|---|---|---|---|---|---|---|---|---|---|---|---|---|---|---|---|---|---|---|
| Isar bis Inn | Alz | Rachelsee-Diensthütte | 867 | . | 7.8 | 0.4 | 47.3 | . | . | . | . | . | . | 12.6 | 2.4 | . | 2.7 | 0.3 | 0.8 | 0.7 | 22.4 | 6.5 | 7.6 | 22.8 | 13.2 | 4.6 | 43.4 | . | 0.8 | 15.8 | 13.0 | 10.7 | 0.6 | 1.6 | 238.0 | 129 | + 53 | 28 | 15 | . | . |
| | | Kirchdorf | 690 | . | 5.7 | . | . | . | . | . | . | 7.1 | . | . | 5.7 | 3.4 | 1.2 | 2.1 | 4.7 | 6.9 | 11.2 | 2.4 | 2.1 | 9.4 | 2.1 | 0.7 | 6.9 | . | . | 22.7 | 10.2 | . | . | . | 104.5 | 90 | − 12 | 17 | 16 | . | . |
| | | Klingenbrunn | 816 | . | 5.0 | 0.9 | 72.1 | . | . | 0.0 | 0.2 | 0.6 | 4.8 | 11.3 | 1.4 | 0.3 | 0.5 | 0.0 | 1.3 | . | 18.2 | 5.2 | 3.8 | 17.5 | 9.4 | 1.3 | 30.7 | . | 0.4 | 18.6 | 5.4 | 4.8 | 1.3 | 0.7 | 215.9 | 173 | + 91 | 24 | 17 | . | . |
| | | Schönberg (Ndb.) | 564 | . | . | 10.2 | 48.5 | . | . | . | . | 3.5 | . | 7.5 | 0.3 | . | . | . | 5.5 | . | 18.2 | 7.0 | 6.8 | 12.2 | 6.5 | . | 42.8 | . | 1.1 | 35.4 | 7.5 | 8.5 | 1.1 | 0.0 | 222.6 | 201 | +112 | 17 | 16 | . | . |
| | | St. Oswald | 830 | . | 12.4 | . | 54.0 | . | . | . | . | 15.5 | . | 12.4 | 0.8 | . | 0.6 | . | 1.4 | . | 24.2 | 8.1 | 6.4 | 23.3 | 5.6 | 4.8 | 25.8 | . | 1.8 | 20.7 | 11.1 | 0.1 | 1.7 | . | 230.7 | 152 | + 79 | 19 | 16 | . | . |
| | | Finsterau (Forstamt) | 1004 | . | 2.4 | 0.4 | 46.1 | . | . | . | . | 7.6 | . | 8.9 | 2.8 | 0.2 | 0.1 | . | 0.3 | 0.6 | 26.1 | 5.6 | 3.4 | 20.4 | 5.7 | 7.5 | 21.2 | . | 1.6 | 10.7 | 0.2 | 0.8 | 0.3 | 0.4 | 173.3 | 134 | + 44 | 23 | 14 | . | . |
| | | Leopoldsreut | 1120 | . | 6.5 | 4.0 | 26.4 | . | . | . | . | 6.4 | . | 9.3 | 4.3 | 0.0 | 1.1 | . | 0.1 | 2.0 | 22.1 | 7.4 | 3.2 | 24.8 | 7.1 | 5.1 | 33.8 | . | . | 32.7 | 8.7 | 2.1 | 0.6 | 0.5 | 208.2 | | | 21 | 18 | . | . |
| | | Mauth | 820 | . | . | 7.2 | 4.3 | . | . | . | . | 9.4 | . | 11.5 | . | . | . | . | 0.2 | . | 29.6 | 13.4 | | 18.5 | 0.2 | 9.9 | 18.2 | . | . | 5.4 | 34.1 | . | . | . | 161.9 | 114 | + 20 | 14 | 12 | . | . |
| | | Duschlberg | 900 | . | . | 10.1 | 25.3 | . | . | . | . | 7.2 | . | 8.2 | 3.8 | . | 0.7 | . | 0.2 | 2.2 | 22.1 | 22.0 | | 26.5 | 7.5 | 1.8 | 52.8 | . | 0.3 | 49.8 | 5.7 | 7.9 | 1.8 | 0.5 | 256.4 | 171 | +106 | 21 | 17 | . | . |
| | | Röhrnbach | 430 | . | 1.7 | 6.5 | 34.5 | . | . | 0.0 | . | 5.4 | . | 12.1 | 4.5 | . | 0.4 | . | 0.0 | . | 30.5 | 12.1 | 7.3 | 10.0 | 5.2 | 1.0 | 32.5 | . | 1.7 | 9.6 | 10.8 | 0.1 | 0.8 | . | 186.7 | 173 | + 79 | 19 | 16 | . | . |
| | | Roitham | 500 | . | 6.8 | 6.8 | 5.5 | . | . | . | . | 14.6 | . | 8.5 | 6.1 | . | . | . | . | . | 30.0 | 8.9 | 7.4 | 10.2 | . | 3.2 | 9.2 | . | 0.2 | 12.0 | 13.4 | 0.4 | . | . | 145.2 | 123 | + 27 | 16 | 14 | . | . |
| Inn | Grenze bis Mangfall | Schwarzenkopfhütte | 1340 | Beobachtungen unbrauchbar | | | | | | | | | | | | | | | | | | | | | | | | | | | | | *230.0* | | | | | | |
| | | Valepp | 885 | . | 7.9 | . | 2.7 | . | . | 0.1 | 6.5 | 5.1 | . | 24.5 | 15.9 | 2.4 | 1.0 | . | 23.9 | 1.5 | 32.7 | 0.9 | 12.2 | 11.7 | 14.1 | . | 11.1 | 0.2 | 0.6 | 18.4 | 16.4 | 4.7 | . | . | 214.5 | 92 | − 18 | 22 | 18 | . | . |
| | | Tatzelwurm | 795 | . | 6.1 | 4.7 | . | . | . | 3.8 | 10.1 | 6.3 | . | 23.1 | 13.6 | 2.3 | 0.7 | . | 19.2 | 1.7 | 22.1 | 7.0 | 3.6 | 10.1 | 28.7 | . | 9.8 | . | 0.7 | 7.5 | 4.1 | 0.3 | . | . | 185.5 | | | 21 | 18 | . | . |
| | | Oberaudorf | 485 | . | 1.2 | 5.0 | 2.0 | . | . | 1.6 | *4.0* | 6.4 | . | 2.0 | 14.8 | 3.8 | 1.8 | . | 22.5 | 1.5 | 28.0 | 7.7 | 10.2 | 2.5 | 12.1 | . | 8.5 | . | 1.6 | 23.9 | 4.0 | *0.5* | . | . | 178.6 | 88 | − 25 | 22 | 21 | . | . |
| | | Törwang | 700 | . | 7.0 | 5.2 | 16.0 | 1.6 | . | 3.4 | 4.6 | 13.5 | . | 25.2 | 9.4 | 6.1 | . | . | 22.6 | 3.6 | . | 38.0 | 9.8 | 10.4 | 18.5 | . | 10.0 | . | 2.2 | 7.8 | 15.0 | 2.2 | . | . | 231.5 | 106 | + 13 | 21 | 21 | . | . |
| | | Degerndorf | 470 | 2.3 | 2.4 | . | 0.1 | . | . | 5.7 | 10.2 | 5.3 | . | 18.5 | 8.6 | 1.4 | . | . | 7.2 | 5.3 | 33.0 | 0.6 | 9.5 | 2.4 | 17.0 | 0.4 | 8.2 | 0.2 | 0.0 | 12.5 | 16.2 | 0.7 | . | . | 168.7 | 94 | − 11 | 22 | 17 | . | . |
| | | Endorf | 529 | . | 2.5 | 16.7 | 9.8 | . | . | 1.2 | 2.3 | 5.7 | . | 28.9 | 6.5 | 0.3 | . | 0.1 | 12.0 | 1.3 | 34.6 | 5.6 | 6.3 | 8.5 | 8.1 | . | 10.2 | 0.0 | 0.9 | 5.5 | 24.7 | 1.2 | . | . | 192.9 | 109 | + 16 | 22 | 18 | . | . |
| | Mangfall | Stuben | 874 | . | 5.5 | 1.7 | 0.7 | . | . | 0.2 | 29.0 | . | . | 17.9 | 7.7 | 0.7 | 2.0 | . | 29.1 | 3.2 | 30.7 | 3.3 | 16.8 | 2.8 | 9.0 | . | 4.6 | . | 3.3 | 18.5 | 18.3 | 7.0 | . | . | 216.0 | 84 | − 42 | 21 | 18 | . | . |
| | | Dorf Kreuth | 790 | . | 5.2 | 0.7 | 4.0 | . | . | . | 22.1 | 10.5 | . | 18.1 | 10.7 | 1.0 | 2.3 | . | 18.5 | 6.5 | 30.0 | 4.0 | 13.0 | 17.5 | 12.2 | 0.7 | 9.5 | 0.9 | 3.0 | 11.0 | 21.1 | 3.7 | . | . | 226.2 | 96 | − 10 | 23 | 20 | . | . |
| | | Bauer in der Au | 905 | . | 5.0 | 0.0 | 6.0 | . | . | . | 27.4 | 10.0 | . | 21.0 | 8.2 | . | 1.0 | . | 25.0 | 6.3 | 32.6 | 5.0 | 12.0 | 22.0 | 10.0 | . | 2.4 | . | 0.0 | 9.4 | 31.7 | 10.2 | . | . | 245.2 | 100 | 0 | 18 | 18 | . | . |
| | | Tegernsee | 727 | . | 3.0 | . | 5.3 | . | . | 5.5 | 5.3 | 8.8 | . | 26.5 | 3.9 | 0.1 | . | . | 18.8 | 3.9 | 28.1 | 1.8 | 14.5 | 14.7 | 6.7 | 0.2 | 7.5 | 0.5 | 3.3 | 8.7 | 22.6 | 2.6 | . | . | 192.3 | 98 | − 3 | 22 | 19 | . | . |
| | | Miesbach | 710 | . | 5.9 | 0.0 | 1.0 | . | . | 2.0 | 2.8 | 9.5 | . | 25.0 | . | 0.0 | 3.0 | 0.1 | 13.7 | 2.7 | 33.2 | 3.5 | 9.0 | 4.5 | 6.5 | 0.0 | 9.0 | 0.6 | 6.8 | 11.1 | 11.6 | 3.1 | . | . | 164.6 | 91 | − 17 | 21 | 19 | . | . |
| | | Taubenberg | 825 | . | 3.8 | . | 1.9 | . | . | 0.8 | 2.7 | 5.6 | . | 21.1 | 6.9 | 0.3 | . | . | 10.4 | 3.0 | 38.8 | 1.7 | 12.9 | 3.4 | 5.7 | . | 12.2 | 0.7 | 0.8 | 6.4 | 17.1 | 1.6 | . | . | 159.7 | 84 | − 30 | 21 | 17 | . | . |
| | | Neuhelfendorf | 665 | . | 2.0 | 7.2 | 1.6 | . | . | 0.0 | 4.8 | 6.6 | . | 22.0 | 2.2 | . | . | . | 14.2 | 0.8 | 34.0 | 0.9 | 8.7 | 3.6 | 7.0 | . | 9.0 | 0.2 | 1.0 | 12.7 | 19.9 | 1.5 | . | . | 162.9 | | | 20 | 17 | . | . |
| | | Kloaschau | 907 | . | 7.2 | 4.3 | . | . | . | 3.7 | 4.8 | 10.2 | 3.2 | . | 28.4 | 9.2 | 6.5 | 4.2 | 22.3 | 5.3 | 21.4 | 12.6 | 8.2 | . | 12.4 | 3.4 | 5.2 | 13.9 | . | . | 17.2 | 9.6 | 7.2 | . | 220.4 | 91 | − 23 | 22 | 22 | . | . |
| | | Bayrischzell | 800 | . | 3.6 | . | 2.9 | . | . | 9.1 | 14.0 | 7.8 | . | 23.8 | 9.1 | 1.8 | 1.2 | . | 27.9 | 4.1 | 23.3 | 3.8 | 12.7 | nicht beobachtet | | | | | | | | | | | *200.0* | *88* | *− 26* | | | | |
| | | Wendelsteinhaus | 1718 | . | . | 4.9 | . | . | . | 0.9 | . | 11.7 | 12.2 | 17.4 | 21.6 | 4.7 | 2.1 | . | 48.7 | 12.6 | 22.9 | 6.9 | 4.9 | 14.5 | 18.2 | 4.9 | 19.4 | 2.9 | 3.1 | 9.2 | 12.7 | 16.8 | . | . | 273.2 | | | 22 | 21 | . | . |
| | | Neuhaus b. Schliersee | 792 | . | . | 10.0 | . | 8.7 | . | 3.8 | 2.4 | 14.5 | . | 25.5 | 6.7 | 0.9 | . | . | 22.3 | . | 35.5 | 0.8 | 12.6 | . | . | . | 6.0 | 3.5 | 10.5 | 9.3 | 13.4 | . | . | . | 186.4 | 82 | − 41 | 17 | 15 | . | . |
| | | Sandbichl-Winkl | 782 | . | 3.1 | 0.0 | 0.2 | . | . | 3.2 | 3.1 | 5.3 | . | 19.3 | 3.4 | 0.3 | . | . | 17.0 | 3.9 | 30.0 | 2.1 | 12.3 | 14.4 | . | 0.0 | 7.2 | 1.0 | 0.5 | 6.2 | 21.5 | 1.4 | . | . | 152.4 | 76 | − 48 | 18 | 17 | . | . |
| | | Groß-Seeham | 652 | . | 4.2 | 0.5 | 0.4 | . | . | 0.0 | 4.5 | 6.5 | . | 22.0 | 6.0 | . | . | . | 11.8 | 4.8 | 51.2 | 4.0 | 12.1 | 1.2 | 9.3 | . | 12.5 | 1.3 | 1.6 | 7.1 | 14.0 | 2.0 | . | . | 177.0 | 115 | + 23 | 21 | 18 | . | . |
| | | Irschenberg | 740 | . | 5.0 | 0.2 | 0.4 | . | . | 1.6 | 3.9 | 4.8 | . | 28.5 | 3.5 | 0.2 | 0.1 | . | 15.6 | 4.1 | 50.9 | 2.3 | 11.0 | 1.2 | 9.6 | . | 9.1 | 0.2 | 4.8 | 5.5 | 17.2 | 3.4 | . | . | 183.1 | 121 | + 32 | 23 | 18 | . | . |
| | | Rosenheim | 446 | . | 3.3 | 4.5 | 5.9 | . | . | 0.1 | 2.3 | 4.7 | . | 22.8 | 5.4 | 0.1 | 1.0 | 0.1 | 8.8 | 1.9 | 33.6 | 3.1 | 7.7 | 1.6 | 4.8 | . | 8.5 | 0.2 | 1.3 | 7.5 | 16.8 | 1.6 | . | . | 147.6 | 93 | − 12 | 24 | 20 | . | . |
| | Mangfall bis Alz | Ebersberg | 565 | 3.0 | 7.8 | 0.3 | 4.9 | 1.0 | . | 7.9 | . | . | . | 5.2 | 4.7 | 6.0 | . | . | 11.2 | 1.3 | 17.5 | 10.2 | 9.0 | 5.1 | 4.8 | . | 9.0 | . | 2.5 | 5.7 | 5.0 | . | . | . | 122.1 | 90 | − 13 | 20 | 19 | . | . |
| | | Gabersee | 500 | . | 12.1 | 3.2 | 5.4 | . | . | 0.0 | 2.4 | 6.7 | . | 23.1 | 2.4 | 0.0 | . | . | 12.4 | 0.0 | 25.1 | 2.0 | 9.7 | 1.8 | 6.4 | . | 6.6 | . | 0.9 | 10.3 | 14.6 | 1.4 | . | . | 146.5 | | | 18 | 17 | . | . |
| | | Haag i. Obb. | 564 | . | 5.5 | 17.1 | 12.4 | . | . | . | 2.5 | 6.2 | . | 26.5 | 4.3 | . | . | . | 13.5 | . | 27.0 | 1.0 | 10.5 | 2.5 | 7.0 | . | 9.0 | . | 0.8 | 5.1 | 7.3 | 3.2 | . | . | 161.4 | 136 | + 43 | 18 | 17 | . | . |
| | | Schnaitsee | 600 | . | 8.1 | 5.2 | 10.2 | . | . | . | 1.4 | 6.2 | . | 16.5 | 5.8 | . | . | 2.1 | 16.2 | . | 19.8 | . | 13.1 | 1.1 | 9.1 | . | 11.1 | . | 1.5 | 9.4 | 6.1 | . | . | . | 142.9 | 92 | − 13 | 17 | 17 | . | . |
| | | Mühldorf | 382 | . | 3.9 | . | 15.0 | . | . | 7.5 | 0.5 | 15.6 | . | 3.5 | 1.7 | . | 0.5 | . | 15.0 | . | 22.5 | 3.0 | 7.0 | 0.4 | 4.0 | . | 3.5 | . | 1.9 | 4.9 | 15.0 | . | . | . | 125.4 | 110 | + 11 | 18 | 15 | . | . |
| | | Isen | 500 | . | 4.4 | 1.5 | 6.6 | . | . | . | . | 7.6 | . | 23.2 | . | . | 0.4 | . | 15.4 | . | 24.3 | 4.0 | 6.7 | 7.4 | 10.9 | . | 7.3 | . | 2.4 | 3.7 | . | 2.7 | 4.3 | . | 132.8 | 113 | + 15 | 17 | 16 | . | . |
| | | Dorfen | 460 | . | 1.5 | . | 9.2 | . | . | 0.0 | 1.4 | 8.1 | . | 20.5 | 0.4 | . | 0.0 | 1.3 | 5.1 | . | 25.2 | 0.4 | 10.9 | 1.9 | 4.5 | . | 3.7 | . | 3.6 | 4.3 | 9.6 | . | 0.2 | . | 111.8 | 88 | − 15 | 18 | 15 | . | . |
| | Alz | Seegatterl | 715 | . | 6.0 | 3.8 | 28.2 | 1.0 | . | 7.4 | 6.0 | 6.6 | 0.3 | 27.4 | 12.3 | 4.5 | 1.3 | . | 38.4 | 2.9 | 36.4 | 15.0 | 10.0 | 17.1 | 17.2 | . | 12.3 | . | 2.5 | 19.0 | 12.6 | 3.9 | . | . | 292.1 | | | 24 | 23 | . | . |
| | | Reit i. W. | 672 | . | 4.5 | 1.7 | 11.1 | 11.5 | . | 6.4 | 7.5 | 7.2 | . | 25.2 | 12.4 | 2.9 | 0.5 | . | 26.6 | 2.7 | 30.0 | 9.7 | 14.7 | 13.4 | 18.9 | . | 8.8 | 5.3 | 0.5 | 28.8 | 12.4 | 3.3 | . | . | 266.0 | 125 | + 53 | 24 | 22 | . | . |
| | | Schleching | 570 | . | 5.1 | 2.3 | 10.5 | 8.2 | . | . | 2.8 | 6.4 | . | 21.9 | 12.5 | 2.6 | 1.2 | . | 21.4 | 2.3 | 18.5 | 7.7 | 14.6 | 14.8 | 28.3 | . | 12.2 | 3.8 | . | 33.2 | 8.6 | 7.2 | . | . | 246.1 | 105 | + 12 | 22 | 22 | . | . |
| | | Staudach | 540 | . | 2.7 | 6.1 | 11.9 | . | . | . | 1.5 | 5.9 | . | 18.9 | 9.2 | 1.8 | . | . | 2.3 | 10.4 | 21.5 | 3.5 | 12.7 | 10.9 | 12.6 | . | 19.4 | 0.6 | . | 12.8 | 7.1 | 4.1 | . | . | 186.4 | 101 | + 1 | 20 | 19 | . | . |
| | | Maria Eck | 892 | . | 4.8 | 15.3 | 16.3 | 1.6 | . | . | 3.4 | 4.6 | . | 30.0 | 11.5 | 1.9 | . | . | 33.2 | . | 28.2 | 7.5 | 15.0 | 14.0 | 28.0 | . | 32.8 | 2.2 | . | 7.6 | 16.3 | . | . | . | 274.2 | 129 | + 61 | 19 | 19 | . | . |
| | | Sachrang | 740 | . | 6.0 | 0.2 | 12.7 | 2.7 | . | 0.5 | 7.3 | 11.4 | . | 20.3 | 13.1 | 3.7 | 0.8 | . | 45.9 | 6.3 | 17.2 | 8.3 | 14.6 | 31.4 | 40.2 | . | 8.7 | 0.6 | 0.3 | 14.3 | 13.4 | 4.0 | . | . | 299.9 | 108 | + 23 | 24 | 19 | . | . |
| | | Grattenbach | 700 | . | 8.5 | . | 20.3 | . | . | . | 5.3 | 13.3 | . | 21.4 | 11.2 | 4.2 | 0.2 | . | 50.7 | 2.5 | 28.9 | 5.5 | 15.4 | 35.6 | 34.9 | . | 12.4 | 3.9 | . | 20.0 | 10.5 | . | . | . | 304.7 | 107 | + 21 | 19 | 18 | . | . |
| | | Prien-Stock | 520 | . | 2.1 | 6.9 | 6.5 | 0.2 | . | 0.1 | 2.9 | 4.6 | . | 36.3 | 7.4 | 3.5 | 0.2 | . | 10.7 | 0.8 | 24.5 | 4.5 | 9.8 | 7.8 | 13.3 | 0.5 | 15.4 | 0.7 | 0.9 | 6.2 | 18.1 | 4.0 | . | . | 186.9 | 94 | − 13 | 25 | 18 | . | . |
| | | Bernau | 522 | 0.1 | 2.4 | 11.7 | 23.3 | 0.3 | . | 0.1 | 1.7 | 5.8 | . | 23.6 | 9.3 | 1.5 | . | . | 9.1 | 0.7 | 23.2 | 5.7 | 11.3 | 9.5 | 12.8 | . | 15.3 | 0.8 | 0.2 | 8.5 | 10.5 | 3.5 | . | . | 190.9 | 109 | + 15 | 24 | 18 | . | . |
| | | Herrenchiemsee | 539 | . | 2.7 | 8.9 | 4.8 | 0.1 | . | 0.2 | 2.1 | 4.9 | . | 28.3 | 5.2 | 1.3 | 0.3 | . | 8.4 | 0.4 | 17.6 | 4.9 | 12.4 | 6.7 | 11.5 | 0.0 | 15.1 | 0.2 | 0.6 | 6.8 | 22.6 | 3.0 | . | . | 169.0 | 102 | + 4 | 24 | 18 | . | . |
| | | Seebruck | 528 | . | 7.0 | 10.5 | 9.8 | . | . | . | 1.8 | 6.8 | . | 20.6 | 8.0 | . | 0.6 | . | 9.7 | 0.6 | 17.2 | 2.5 | 8.2 | 3.6 | 8.7 | . | 8.9 | . | 0.6 | 5.6 | 19.7 | 0.7 | . | . | 150.3 | 96 | − 7 | 20 | 16 | . | . |
| | | Ruhpolding | 664 | . | 1.2 | 8.2 | 14.9 | . | . | . | 3.0 | 3.5 | . | 19.3 | 17.9 | 3.7 | 2.8 | . | 31.2 | 1.2 | 11.7 | 7.9 | 12.4 | 16.9 | 27.2 | . | 22.7 | 2.5 | 0.3 | 14.6 | 14.5 | 7.5 | . | . | 245.1 | 112 | + 26 | 22 | 21 | . | . |
| | | Inzell | 695 | . | 9.0 | 8.7 | 8.5 | 8.2 | . | . | 2.6 | 3.3 | . | 23.5 | 13.0 | 2.8 | 1.8 | . | 17.6 | 1.3 | 19.5 | 11.3 | 9.6 | 15.7 | 23.5 | 0.4 | 23.6 | 0.3 | 0.4 | 8.5 | 18.7 | 6.0 | . | . | 237.8 | 116 | + 32 | 24 | 21 | . | . |
| | | Traunstein (Realschule) | 597 | . | 10.9 | 16.7 | 12.8 | 3.0 | . | . | 2.3 | 5.3 | . | 25.6 | 10.1 | 1.7 | 0.4 | 0.3 | 22.9 | 0.2 | 17.0 | 7.6 | 13.7 | 8.6 | 17.3 | . | 18.2 | . | 0.4 | 13.0 | 13.7 | 3.5 | . | . | 225.2 | 113 | + 26 | 23 | 19 | . | . |
| | | Trostberg | 486 | . | 5.3 | 11.0 | 1.2 | . | . | . | 1.9 | 4.0 | . | 15.6 | 1.5 | . | . | . | 11.1 | . | 16.7 | 2.0 | 6.6 | 0.3 | 6.0 | . | 4.2 | . | . | 6.0 | 11.0 | 0.4 | . | . | 104.8 | 76 | − 33 | 17 | 15 | . | . |
| | | Engelsberg | 490 | . | 1.6 | 1.5 | 18.1 | . | . | 0.3 | 1.5 | 6.2 | . | 19.0 | 3.4 | . | 0.0 | . | 14.4 | 0.0 | 25.4 | 0.3 | 9.4 | 2.3 | 5.6 | . | 8.2 | . | 2.0 | 9.3 | 16.5 | . | 0.0 | . | 145.0 | | | 18 | 16 | . | . |

# Juli — Tägliche Niederschlagshöhen in Millimetern, gemessen um 7 Uhr morgens — 1942

| Flußgebiet | | Ort | Seehöhe m | 1 | 2 | 3 | 4 | 5 | 6 | 7 | 8 | 9 | 10 | 11 | 12 | 13 | 14 | 15 | 16 | 17 | 18 | 19 | 20 | 21 | 22 | 23 | 24 | 25 | 26 | 27 | 28 | 29 | 30 | 31 | Monatssumme mm | Monatssumme % der Norm. | Abweichung v. d. Norm. | Zahl der Tage mit Niederschl. ≧0.1 | Niederschl. ≧1.0 | * ≧0.1 | * ≧1.0 |
|---|---|---|---|---|---|---|---|---|---|---|---|---|---|---|---|---|---|---|---|---|---|---|---|---|---|---|---|---|---|---|---|---|---|---|---|---|---|---|---|
| Inn | Salzach | Hintersee b. Berchtesg.. | 805 | . | 17.5 | 8.0 | 18.9 | 8.2 | . | 2.5 | 6.2 | 10.3 | 15.3 | 23.5 | 32.4 | 0.3 | . | 1.3 | 28.7 | . | 21.8 | 8.4 | 8.5 | 17.4 | 24.0 | . | 16.5 | 6.5 | . | 10.3 | 7.6 | 8.7 | . | . | 302.8 | 119 | + 49 | 23 | 22 | . | . |
| | | Wimbachschloß | 940 | . | 19.2 | 43.1 | 34.7 | . | . | 16.1 | 52.8 | 0.9 | 44.7 | 16.8 | . | 3.1 | . | 6.2 | 1.9 | 29.7 | 6.1 | 18.7 | 40.1 | 29.8 | 0.4 | 19.8 | 0.7 | . | . | 27.1 | 31.2 | . | . | . | 443.1 | | | 21 | 18 | . | . |
| | | Loipl-Rothenlehen | 830 | . | 11.5 | 5.1 | 9.6 | 6.4 | . | 1.4 | 18.8 | 5.6 | 0.6 | 2.2 | 31.5 | 2.2 | 0.6 | . | 35.0 | . | 9.9 | 21.6 | | 11.8 | 23.9 | 2.3 | 16.8 | 6.3 | . | 12.0 | 11.9 | 17.1 | . | . | 270.0 | 114 | + 33 | 24 | 22 | . | . |
| | | Berchtesgaden-Bischofs- | 624 | . | 11.9 | 6.7 | 7.2 | 5.5 | . | 0.1 | 23.5 | 5.1 | 2.1 | 13.4 | 23.5 | 1.1 | . | . | 23.6 | 0.1 | 10.6 | 9.8 | 6.5 | 10.1 | 21.6 | 1.6 | 19.0 | 1.1 | . | 13.8 | 12.5 | 12.3 | . | . | 242.7 | 122 | + 44 | 24 | 22 | . | . |
| | | Purtschellerhaus [wiesen | 1770 | Meist Sammelmessungen | | | | | | | | | | | | | | | | | | | | | | | | | | | | | 334.0 | | | | | | |
| | | Schellenberg | 540 | . | 3.7 | 14.0 | 12.1 | 4.9 | . | . | 8.3 | 5.1 | 0.2 | 14.0 | 34.2 | 1.2 | . | 0.1 | 38.2 | 0.2 | 11.5 | 14.6 | 0.1 | 15.5 | 35.7 | 0.1 | 24.5 | 0.1 | . | 17.7 | 27.8 | 11.5 | . | . | 295.2 | 124 | + 58 | 24 | 19 | . | . |
| | Salzach, Saalach | Traunsteiner Hütte | 1580 | 5.8 | 12.4 | 25.6 | 24.4 | 3.0 | . | 2.0 | 31.1 | 3.8 | . | . | . | 32.4 | 1.0 | 3.4 | 43.0 | 2.3 | 49.0 | 2.2 | 12.1 | 13.9 | 15.0 | 0.9 | 15.8 | 1.1 | 2.0 | 22.3 | 9.0 | 5.7 | . | . | 339.2 | | | 25 | 24 | . | . |
| | | Weißbach | 611 | . | 16.5 | 8.0 | 19.2 | 0.2 | . | 2.1 | 4.2 | 4.4 | 0.6 | 8.9 | 17.2 | 2.9 | 1.8 | . | 29.4 | 0.1 | 30.2 | 9.9 | 8.9 | 17.4 | . | 28.9 | 20.6 | 0.9 | . | 17.3 | 22.4 | 9.6 | . | . | 281.6 | 122 | + 51 | 24 | 20 | . | . |
| | | Schwarzbachwacht | 868 | . | 9.5 | 4.8 | 11.4 | 9.8 | . | 1.0 | 20.4 | 6.6 | 0.9 | 21.2 | 25.4 | 3.8 | 2.2 | . | 34.9 | 0.7 | 19.1 | 15.8 | 19.7 | 17.3 | 26.1 | . | 18.0 | 4.5 | . | 18.3 | 14.5 | 4.6 | . | 0.0 | 310.9 | 113 | + 36 | 24 | 22 | . | . |
| | | Jettenberg | 510 | . | 9.0 | 4.8 | 10.2 | 6.5 | . | 1.0 | 4.0 | 6.0 | 0.3 | 20.0 | 17.3 | 3.0 | 1.0 | . | 24.8 | 1.2 | 24.6 | 14.0 | 8.0 | 13.0 | 17.6 | 0.1 | 17.8 | 2.5 | 0.3 | 9.5 | 20.0 | 6.9 | . | . | 243.4 | 105 | + 12 | 26 | 23 | . | . |
| | | Predigtstuhl | 1578 | . | 20.7 | 14.3 | 10.6 | 7.1 | . | 0.5 | 7.0 | 6.0 | 0.6 | 21.0 | 12.7 | 4.8 | 0.8 | . | 27.3 | 0.3 | 25.2 | 10.9 | 10.0 | 12.8 | 24.8 | . | 21.4 | 3.6 | 0.5 | 13.1 | 20.0 | 8.8 | . | . | 284.8 | | | 25 | 20 | . | . |
| | | Reichenhall, Bad | 468 | . | 15.3 | 8.2 | 4.3 | . | . | . | 3.4 | 3.2 | 0.3 | 23.2 | 7.6 | 2.3 | 0.3 | . | 29.4 | 0.3 | 28.2 | 9.4 | 7.4 | 14.8 | 23.3 | . | 18.9 | 1.2 | 0.1 | 16.7 | 21.3 | 5.4 | . | . | 243.5 | 125 | + 48 | 23 | 19 | . | . |
| | Salzach | Ainring | 430 | . | 14.0 | 2.2 | 13.5 | . | . | . | 6.2 | 10.5 | 2.8 | 22.4 | 12.0 | 0.5 | . | . | 14.2 | . | 22.0 | 6.3 | 6.5 | 2.4 | 9.0 | . | 6.4 | . | . | 13.0 | 21.0 | 5.0 | . | . | 189.9 | | | 19 | 18 | . | . |
| | | Oberteisendorf | 522 | . | 5.8 | 3.7 | 8.7 | 0.7 | . | . | 1.5 | 3.5 | . | 17.5 | 12.0 | 0.9 | . | . | 13.5 | 0.5 | 15.7 | 6.3 | 8.5 | 6.6 | 10.3 | 0.3 | 12.2 | 0.3 | . | 10.5 | 14.5 | 3.1 | . | . | 156.6 | 88 | − 21 | 22 | 17 | . | . |
| | | Laufen | 400 | . | . | 35.2 | 4.3 | 4.5 | . | . | 3.8 | 2.5 | . | . | 9.6 | 3.4 | . | . | 25.4 | . | 1.2 | 2.5 | 25.6 | 1.6 | 7.2 | . | 8.3 | . | . | 0.1 | 7.3 | 0.6 | . | . | 143.1 | 89 | − 17 | 17 | 15 | . | . |
| | | Waging | 465 | . | 9.8 | 18.5 | 7.1 | 0.1 | . | . | 3.8 | 2.8 | . | 18.1 | 11.1 | 0.0 | . | . | 12.5 | . | 19.9 | 0.2 | 9.5 | 2.6 | 8.0 | . | 9.5 | . | 0.4 | 2.9 | 16.6 | 0.3 | . | . | 154.2 | 101 | + 1 | 20 | 15 | . | . |
| | | Würding | 321 | . | . | 2.3 | 18.4 | . | . | 2.2 | 0.0 | 1.1 | . | 6.5 | 6.4 | . | . | . | 11.2 | . | 9.6 | 5.3 | 9.1 | 2.7 | 4.4 | . | 7.5 | . | 0.7 | 2.6 | 4.6 | 0.3 | . | 0.0 | 94.9 | 82 | − 21 | 17 | 15 | . | . |
| | Rott | Oberbergkirchen | 490 | . | 2.0 | 4.7 | 9.5 | . | . | 7.5 | 1.0 | 10.5 | . | 21.0 | 0.2 | . | 1.0 | . | 11.0 | . | 19.2 | 4.0 | 9.5 | 0.5 | 3.3 | . | 3.5 | . | 1.2 | 8.3 | 8.7 | . | . | . | 126.6 | 123 | + 24 | 19 | 17 | . | . |
| | | Gangkofen | 440 | . | 3.3 | . | 12.7 | . | . | 4.0 | 0.4 | 3.1 | . | 13.9 | 1.6 | . | 0.4 | 0.6 | 5.9 | . | 17.6 | 3.6 | 6.0 | 0.2 | 3.5 | . | 10.0 | . | 1.0 | 9.2 | 4.3 | 0.0 | 0.8 | 0.0 | 102.1 | 89 | − 13 | 20 | 15 | . | . |
| | | Wurmannsquick | 509 | . | 0.3 | . | 32.5 | . | . | 2.5 | 0.5 | 10.6 | . | 13.6 | 3.6 | . | 0.4 | . | 7.2 | 0.1 | 20.0 | 3.4 | 9.1 | 0.3 | 2.4 | . | 4.7 | . | 0.7 | 17.2 | 10.0 | 0.0 | 0.2 | . | 139.3 | 131 | + 33 | 20 | 13 | . | . |
| | | Pfarrkirchen (Ndb.) | 381 | . | 0.9 | 1.5 | 10.6 | . | . | 4.1 | 0.3 | 8.1 | . | 13.7 | 1.9 | . | . | 0.1 | 12.1 | 0.1 | 16.9 | 5.5 | 8.6 | 1.6 | 2.5 | . | 12.6 | . | 1.6 | 6.7 | 13.4 | . | 0.6 | . | 123.4 | 116 | + 17 | 21 | 16 | . | . |
| Donau | Donau | Oberfrauenwald | 800 | . | . | 2.3 | 35.8 | . | . | . | . | 4.4 | . | 7.1 | 15.7 | . | 9.0 | 0.1 | 0.1 | . | 21.5 | 17.1 | 9.1 | 20.7 | 4.0 | 1.0 | 28.3 | . | . | 4.1 | 6.2 | 1.4 | 0.0 | . | 187.9 | 164 | + 73 | 18 | 16 | . | . |
| | | Obernzell | 290 | . | . | 6.0 | 29.0 | . | . | . | . | 21.3 | . | 5.2 | . | . | 1.5 | 0.2 | 3.8 | . | 17.4 | 3.1 | 3.4 | 9.4 | 4.2 | . | 22.0 | 0.1 | . | 1.7 | 17.0 | 0.8 | . | 2.4 | 148.5 | 126 | + 31 | 18 | 15 | . | . |
| | | Wegscheid | 721 | . | 0.4 | 5.5 | 28.1 | . | . | . | . | 3.0 | . | 2.5 | 4.1 | 0.5 | . | . | 0.7 | 0.6 | 16.2 | 5.6 | 3.6 | 17.1 | 7.6 | . | 30.3 | . | 0.5 | 2.3 | 12.2 | 2.6 | 0.5 | . | 143.9 | 101 | + 1 | 20 | 14 | . | . |

## August — Von der Memelgrenze bis zum Pregel

| | | | | | | | | | | | | | | | | | | | | | | | | | | | | | | | | | | | | | | | |
|---|---|---|---|---|---|---|---|---|---|---|---|---|---|---|---|---|---|---|---|---|---|---|---|---|---|---|---|---|---|---|---|---|---|---|---|---|---|---|---|
| Memel | Grenze bis Mündung | Trappen | 20 | . | . | . | 6.8 | . | 0.2 | . | . | . | . | . | . | 10.8 | 15.0 | 0.1 | . | . | . | 0.1 | . | . | 0.1 | . | . | . | 1.5 | 15.2 | . | . | . | 12.5 | 62.3 | 64 | − 35 | 10 | 6 | . | . |
| | | Ebenrode | 66 | 2.6 | . | . | 0.0 | 2.1 | 0.6 | . | . | . | 0.0 | . | . | 2.8 | 20.0 | 0.0 | . | . | . | . | . | . | . | . | . | . | . | . | . | . | . | 22.0 | 50.1 | 56 | − 40 | 6 | 5 | . | . |
| | | Wetterau | 42 | 1.8 | . | . | 0.4 | 5.0 | . | . | . | . | 2.0 | . | . | 7.0 | 15.8 | 0.0 | . | . | . | . | . | . | . | . | . | . | 3.5 | 0.4 | . | . | . | 9.3 | 45.2 | | | 9 | 7 | . | . |
| | | Beiningen | 52 | . | . | . | 1.5 | 10.1 | . | . | 1.0 | . | . | . | . | 15.1 | 2.2 | 0.5 | . | . | . | . | . | . | . | . | . | . | 0.7 | 0.8 | . | . | . | 10.3 | 42.3 | 44 | − 53 | 9 | 6 | . | . |
| | | Dreifurt | 20 | . | . | . | 0.0 | 9.5 | 2.0 | . | . | . | 0.3 | . | . | 15.8 | 5.0 | . | . | . | . | . | . | . | . | . | . | . | 0.8 | 5.5 | . | . | . | 9.2 | 48.1 | | | 8 | 6 | . | . |
| | | Kloken | 3 | . | . | . | 6.0 | 55.4 | . | . | . | 0.0 | . | . | . | 13.3 | 1.5 | 0.8 | 0.0 | 0.0 | 0.0 | . | . | . | . | . | . | . | 0.1 | 0.1 | 0.0 | . | . | 21.3 | 98.5 | 97 | − 3 | 8 | 5 | . | . |
| Kurisches Haff | H. | Trammen | 3 | . | . | . | . | 28.6 | . | . | . | . | 4.5 | . | . | 7.8 | 2.0 | 0.2 | . | 0.2 | . | . | . | . | . | . | . | . | 0.5 | . | . | . | . | 12.0 | 55.8 | 59 | − 39 | 8 | 5 | . | . |
| | Ufer s. Lem. | Erlen | 1 | . | . | . | . | 46.1 | . | . | 1.1 | . | 0.7 | . | . | 9.9 | 3.2 | 9.1 | . | . | . | . | . | . | . | . | . | . | 0.2 | 6.4 | . | . | . | 17.9 | 94.6 | | | 9 | 7 | . | . |
| | | Lindenberg | 20 | . | . | . | . | 39.4 | . | . | 4.6 | 0.5 | . | . | . | 5.4 | . | . | . | . | . | . | . | . | . | . | . | . | . | . | . | . | . | 18.0 | 67.9 | 73 | − 25 | 5 | 4 | . | . |
| | Haff | Erlenwald | 2 | . | . | . | . | 40.0 | . | . | . | . | 0.6 | . | . | 9.6 | . | . | . | . | . | . | . | . | . | . | . | . | 2.1 | 4.5 | . | . | . | 18.0 | 74.8 | 89 | − 9 | 6 | 5 | . | . |
| | | Laptau | 20 | . | . | . | . | 16.7 | . | . | . | . | 2.8 | . | . | 10.6 | . | . | . | . | . | . | . | . | . | . | . | . | . | . | . | . | . | 21.9 | 52.0 | | | 4 | 4 | . | . |
| | | Rossitten (Ort) | 2 | . | . | . | . | 12.9 | . | . | . | . | . | . | . | 3.8 | 0.2 | . | . | . | . | . | . | . | . | . | . | 3.4 | . | . | . | . | . | 9.6 | 29.9 | 35 | − 56 | 5 | 4 | . | . |
| O. | O. | Rauschen | 20 | 0.3 | 0.0 | . | 7.2 | 16.3 | . | . | 0.0 | . | 0.4 | . | . | 4.9 | 3.3 | . | . | . | . | . | . | . | . | . | 0.0 | . | . | . | . | . | 13.5 | 45.9 | | | 7 | 5 | . | . |
| Fr. Haff | Fr. Haff | Fischhausen | 11 | . | . | . | 15.1 | 7.9 | . | . | 1.0 | 0.0 | . | . | . | 4.1 | 4.2 | . | . | . | . | . | . | . | . | . | 0.0 | . | 0.0 | 1.6 | . | . | . | 14.6 | 48.5 | 61 | − 31 | 7 | 7 | . | . |
| | | Drugthenen | 50 | . | . | . | 15.3 | 5.3 | . | . | 0.0 | 0.9 | . | . | . | 5.8 | 6.5 | . | . | . | . | . | . | . | . | . | 0.0 | . | . | 0.0 | . | . | . | 15.2 | 49.0 | | | 6 | 5 | . | . |

## Pregel

| | | | | | | | | | | | | | | | | | | | | | | | | | | | | | | | | | | | | | | | |
|---|---|---|---|---|---|---|---|---|---|---|---|---|---|---|---|---|---|---|---|---|---|---|---|---|---|---|---|---|---|---|---|---|---|---|---|---|---|---|---|
| Angerapp | Angerapp | Groß-Stürlack | 125 | . | . | . | 2.1 | 9.1 | . | . | . | . | . | . | . | 0.5 | 6.3 | . | . | . | . | . | . | . | . | . | . | . | . | . | . | . | . | 2.8 | 20.8 | | | 5 | 4 | . | . |
| | | Arnswald | 224 | . | . | . | . | 5.1 | 0.6 | . | . | . | . | . | . | 8.3 | 19.1 | 1.3 | . | . | . | . | . | . | . | . | . | . | . | . | . | . | . | . | 9.2 | 43.6 | | | 6 | 5 | . | . |
| | | Angerapp | 73 | . | . | . | 2.9 | 9.3 | . | . | . | . | 0.3 | . | . | 6.6 | 8.7 | 1.9 | . | . | . | . | . | . | . | . | . | . | . | 0.0 | . | . | . | 9.4 | 39.1 | | | 7 | 6 | . | . |
| | Pissa | Rominten | 180 | . | . | . | . | 5.0 | 0.5 | . | . | . | . | . | . | 0.3 | 19.5 | . | . | . | . | . | . | . | . | . | . | 0.0 | . | . | . | . | . | 10.9 | 36.2 | 37 | − 61 | 5 | 3 | . | . |
| | A. | Gumbinnen | 47 | . | . | . | 2.0 | 3.5 | 2.7 | . | . | . | 1.0 | . | . | 8.7 | 7.7 | 1.0 | . | . | . | . | . | . | . | . | . | . | . | . | . | . | . | 18.0 | 44.6 | 56 | − 36 | 8 | 8 | . | . |
| | | Insterburg | 35 | . | . | . | . | 11.3 | . | . | 0.0 | . | 0.0 | . | . | 10.5 | 3.6 | 4.7 | . | . | . | . | . | . | . | . | . | . | . | 0.0 | . | . | . | 12.6 | 42.7 | 49 | − 45 | 5 | 5 | . | . |

| Flußgebiet | | Ort | Seehöhe m | 1 | 2 | 3 | 4 | 5 | 6 | 7 | 8 | 9 | 10 | 11 | 12 | 13 | 14 | 15 | 16 | 17 | 18 | 19 | 20 | 21 | 22 | 23 | 24 | 25 | 26 | 27 | 28 | 29 | 30 | 31 | Monatssumme mm | Monatssumme % der Norm. | Abweichung v. d. Norm. | Zahl der Tage mit Niederschl. ≧0.1 | Niederschl. ≧1.0 | * ≧0.1 | ⊠ |
|---|---|---|---|---|---|---|---|---|---|---|---|---|---|---|---|---|---|---|---|---|---|---|---|---|---|---|---|---|---|---|---|---|---|---|---|---|---|---|---|
| Inster | Inster | Stimbern | 44 | . | . | . | . | 18.5 | . | . | . | . | . | . | . | | 8.4 | | . | . | . | . | . | . | . | . | . | . | . | . | . | . | 16.5 | 43.4 | | | 5 | 5 | . | . |
| | | Grünheide | 50 | . | . | . | . | 25.8 | 0.2 | . | . | . | 0.2 | . | . | 31.4 | 2.8 | 4.0 | . | . | . | . | . | . | . | . | . | . | 2.0 | . | . | . | . | 11.8 | 78.2 | 90 | − 9 | 8 | 6 | . | . |
| Alle | Alle | Saalau | 20 | . | . | . | . | 32.2 | . | . | . | . | . | . | . | 2.6 | 3.5 | 2.8 | 3.6 | . | . | . | . | . | . | . | . | . | . | . | . | . | 13.2 | 57.9 | | | 6 | 6 | . | . |
| | | Neu Ramuck | 150 | . | . | . | 37.2 | 3.7 | . | . | . | . | . | . | . | 3.9 | 11.3 | 0.4 | . | . | . | . | . | . | . | . | . | . | . | . | . | . | . | 56.5 | 75 | − 19 | 5 | 4 | . | . |
| | | Allenstein | 120 | . | . | . | 8.0 | 5.0 | . | . | . | 0.0 | . | . | . | 1.4 | 1.0 | 13.2 | . | . | . | . | . | . | . | . | . | . | . | . | . | . | 1.1 | 29.7 | 41 | − 44 | 6 | 6 | . | . |
| | | Bischofsburg | 152 | 0.4 | . | . | 29.4 | 1.9 | . | . | . | . | . | . | . | 2.0 | . | 5.9 | . | . | . | . | . | . | . | . | . | 2.6 | . | . | . | . | 3.6 | 45.8 | 60 | − 31 | 7 | 6 | . | . |
| | | Wichertshof | 91 | . | . | . | 50.3 | 11.1 | . | . | . | . | . | . | . | 1.8 | . | 2.7 | . | . | . | . | . | . | . | . | . | . | . | . | . | . | . | 68.9 | 88 | − 9 | 5 | 5 | . | . |
| | | Heilsberg | 83 | . | . | . | 22.1 | 16.8 | . | . | . | . | . | . | . | 1.0 | 0.3 | . | . | . | . | . | . | . | . | . | . | . | . | . | . | . | 6.6 | 46.8 | 58 | − 34 | 5 | 4 | . | . |
| | | Kekitten | 150 | 0.2 | . | . | 36.1 | 4.6 | . | . | . | 3.7 | . | . | . | . | 4.3 | 1.7 | . | . | . | . | . | . | . | . | . | 0.1 | . | . | . | . | 3.0 | 53.7 | 69 | − 24 | 8 | 6 | . | . |
| | | Landsberg (Ostpr.) | 130 | . | . | . | 17.4 | 17.6 | . | . | . | 4.9 | . | . | . | 0.1 | . | . | 0.2 | . | . | . | . | . | . | . | 0.4 | . | . | . | . | . | . | 1.9 | 42.5 | 49 | − 44 | 7 | 4 | . | . |
| | Guber | Rastenburg (Stadt) | 103 | . | . | . | 1.5 | 5.6 | . | . | . | . | . | . | . | 0.2 | 6.3 | . | . | . | . | . | . | . | . | . | . | . | . | . | . | . | 3.1 | 16.7 | 21 | − 65 | 5 | 4 | . | . |
| | | Dietrichsdorf, Kr. Ger- | 43 | . | . | . | 17.5 | 34.6 | . | . | . | . | . | . | . | 1.8 | 1.4 | 0.0 | . | . | . | . | . | . | . | . | . | . | . | . | . | . | 9.8 | 65.1 | | | 5 | 5 | . | . |
| | | Rössel [dauen | 115 | . | . | . | 10.6 | 10.5 | 1.0 | . | . | . | . | . | . | 2.0 | 1.7 | 0.8 | . | . | . | . | . | . | . | . | . | 0.1 | . | . | . | . | 0.7 | 27.4 | | | 8 | 5 | . | . |
| | | Glockstein | 95 | . | . | . | 18.3 | 11.2 | . | . | . | 6.8 | . | . | . | . | . | 8.3 | . | . | . | . | . | . | . | . | . | . | . | . | . | . | 3.9 | 48.5 | | | 5 | 5 | . | . |
| | Guber bis Mdg. | Friedland | 25 | . | . | . | 15.1 | 34.6 | . | . | . | 0.4 | . | . | . | 2.3 | 1.3 | 8.8 | . | . | . | . | . | . | . | . | . | . | . | . | . | . | 8.0 | 70.5 | 79 | − 19 | 7 | 6 | . | . |
| | | Gerdauen | 30 | . | . | . | 9.7 | 23.5 | . | . | 0.0 | . | . | . | . | 0.5 | 1.9 | 0.8 | . | . | . | . | . | . | . | . | . | . | . | . | . | . | 9.5 | 45.9 | | | 6 | 4 | . | . |
| | | Engelstein | 90 | . | . | . | 2.2 | 8.0 | . | . | . | . | . | . | . | 0.5 | 6.3 | 14.6 | . | . | . | . | . | . | . | . | . | . | . | . | . | . | 14.3 | 45.9 | | | 6 | 5 | . | . |
| | | Ilmenhorst | 55 | . | . | . | 5.1 | 12.5 | . | . | . | . | . | . | . | 4.6 | 3.9 | . | . | . | . | . | . | . | . | . | . | . | 0.0 | 0.0 | . | . | 10.2 | 36.3 | | | 5 | 5 | . | . |
| Alle bis Mdg. | Pregel | Tapiau | 11 | . | . | . | . | 46.5 | . | . | . | . | 0.0 | . | . | . | 0.2 | 0.2 | . | 0.1 | 0.1 | . | 0.3 | 0.2 | . | 0.1 | . | . | 3.8 | 0.2 | . | . | 0.1 | 17.3 | 69.1 | 71 | − 28 | 12 | 3 | . | . |
| | | Fuchsberg | 35 | . | . | . | . | 39.5 | . | . | . | 0.2 | 0.4 | . | . | . | 0.5 | . | . | . | . | . | . | . | . | . | . | . | . | . | . | . | 12.5 | 53.1 | 55 | − 43 | 5 | 2 | . | . |
| | | Königsberg-Devau | 20 | . | . | . | 1.0 | 15.5 | . | . | 0.0 | 0.3 | 0.0 | . | 0.3 | 11.2 | 1.1 | . | 3.0 | . | . | . | . | . | . | . | . | . | . | 1.7 | . | . | 12.3 | 43.4 | 44 | − 54 | 8 | 6 | . | . |
| | | Mednicken | 35 | . | . | . | 3.0 | 0.1 | . | . | 0.1 | 2.3 | . | . | . | 11.6 | 10.8 | 0.0 | . | . | . | . | . | . | . | . | . | . | 0.3 | . | . | . | 16.0 | 44.2 | | | 8 | 5 | . | . |

**Vom Pregel bis zur Weichsel**

| Flußgebiet | | Ort | Seehöhe m | 1 | 2 | 3 | 4 | 5 | 6 | 7 | 8 | 9 | 10 | 11 | 12 | 13 | 14 | 15 | 16 | 17 | 18 | 19 | 20 | 21 | 22 | 23 | 24 | 25 | 26 | 27 | 28 | 29 | 30 | 31 | Monatssumme mm | Monatssumme % der Norm. | Abweichung v. d. Norm. | Zahl der Tage mit Niederschl. ≧0.1 | Niederschl. ≧1.0 | * ≧0.1 | ⊠ |
|---|---|---|---|---|---|---|---|---|---|---|---|---|---|---|---|---|---|---|---|---|---|---|---|---|---|---|---|---|---|---|---|---|---|---|---|---|---|---|---|
| Frisches Haff | Frischer H. | Mühlhausen | 36 | . | . | . | 25.2 | 21.3 | . | . | . | 5.9 | . | . | . | . | 2.9 | . | 2.2 | . | . | . | . | . | . | . | . | . | . | . | . | . | 7.8 | 65.3 | | | 6 | 6 | . | . |
| | | Zinten | 100 | . | . | . | 10.0 | 18.0 | . | . | . | 5.1 | . | . | . | 0.5 | . | . | . | . | . | . | . | . | . | . | . | . | . | . | . | . | 8.1 | 41.7 | 41 | − 60 | 5 | 4 | . | . |
| | | Preuß. Eylau | 68 | . | . | . | 11.4 | 17.2 | . | . | . | 10.6 | . | . | . | . | 0.2 | . | . | . | . | . | . | . | . | . | . | . | 0.0 | . | . | . | 12.4 | 51.8 | 60 | − 35 | 5 | 4 | . | . |
| | | Heiligenbeil | 22 | . | . | . | 13.0 | 18.4 | . | . | . | 0.0 | . | . | . | 10.9 | 7.5 | . | 0.0 | . | . | . | . | . | . | . | 2.2 | . | . | . | . | . | . | 4.3 | 56.3 | 65 | − 30 | 5 | 5 | . | . |
| | Passarge | Stabigotten | 151 | . | . | . | 37.1 | . | . | . | . | . | . | . | . | . | 1.5 | 1.8 | . | . | . | . | . | . | . | . | . | . | . | . | . | . | . | . | 40.4 | | | 3 | 3 | . | . |
| | | Pulfnick | 95 | . | . | . | 24.2 | 16.5 | . | . | . | . | . | . | . | 2.0 | 13.5 | . | . | . | . | . | . | . | . | . | . | . | . | . | . | . | . | . | 56.2 | | | 4 | 4 | . | . |
| | | Wormditt | 67 | . | . | . | 30.0 | 12.0 | . | . | . | . | . | . | . | 0.3 | 4.0 | . | . | . | . | . | . | . | . | . | . | . | . | . | . | . | . | 7.0 | 53.3 | 66 | − 27 | 6 | 4 | . | . |
| | | Lichtenfeld | 108 | 0.3 | . | . | 14.7 | 19.6 | . | . | . | 12.1 | 0.2 | . | . | 1.0 | . | . | . | . | . | . | . | . | . | . | 2.9 | . | . | . | . | . | . | 1.3 | 52.1 | 54 | − 44 | 8 | 6 | . | . |
| | | Langwalde | 82 | . | . | . | 19.4 | 8.4 | . | . | 0.2 | 0.3 | . | . | . | 2.4 | 2.1 | . | . | . | . | . | . | . | . | . | . | . | . | . | . | . | 17.2 | 50.0 | 63 | − 30 | 7 | 5 | . | . |
| | Haff | Groß-Rautenberg | 42 | . | . | . | 18.2 | 28.6 | . | . | . | . | . | . | . | 1.8 | 3.3 | 0.1 | 0.7 | . | . | . | . | . | . | . | . | . | . | . | . | . | 12.5 | 65.2 | | | 7 | 5 | . | . |
| | | Lenzen | 57 | . | . | . | 15.3 | 19.7 | . | . | 0.0 | . | . | . | . | 1.3 | 24.1 | 0.0 | . | . | . | . | . | . | . | . | . | 1.2 | . | . | . | . | 30.7 | 92.3 | | | 6 | 6 | . | . |
| | Elbing | Altstadt | 55 | . | . | . | 16.5 | 3.6 | . | . | . | . | . | . | . | 0.8 | 14.9 | 1.4 | . | . | . | . | . | . | . | . | . | . | . | . | . | . | 1.0 | 38.2 | | | 6 | 5 | . | . |
| | | Ebene Buchwalde | 98 | . | . | . | 19.3 | 2.8 | . | . | . | . | . | . | . | . | 6.8 | . | . | . | . | . | . | . | . | . | . | . | . | . | . | . | . | 28.9 | 34 | − 56 | 3 | 3 | . | . |
| | | Elbing (Stadt) | 2 | . | . | . | 14.6 | 8.4 | . | . | 0.0 | . | 0.0 | . | . | 0.0 | 10.3 | 0.0 | . | . | . | . | . | . | . | . | . | 0.0 | . | . | . | . | 1.4 | 34.7 | 45 | − 42 | 4 | 4 | . | . |
| | Nogat, Liebe | Riesenburg | 98 | . | . | . | 23.2 | 5.4 | . | 0.6 | . | . | . | . | . | 2.5 | 12.0 | 0.8 | . | . | . | . | . | . | . | . | . | . | . | . | . | . | . | 44.5 | 66 | − 23 | 6 | 4 | . | . |
| | | Klein Nebrau | 15 | . | . | . | 15.4 | 4.1 | . | . | . | 1.2 | . | . | 0.0 | . | 3.0 | 1.5 | . | . | . | . | . | . | . | . | . | 0.4 | . | . | . | . | 7.4 | 33.0 | 52 | − 31 | 7 | 6 | . | . |
| | | Marienwerder | 52 | . | . | . | 18.2 | 6.9 | . | . | . | . | 0.8 | . | 4.0 | . | 1.0 | 1.2 | . | . | . | . | . | . | . | . | . | 0.1 | . | . | . | . | 3.1 | 35.3 | 55 | − 29 | 8 | 6 | . | . |
| | | Wolfsheide | 42 | . | . | . | 17.4 | 6.7 | . | . | . | . | . | . | . | . | 6.3 | 0.4 | 2.0 | . | . | . | . | . | . | . | . | . | . | . | . | . | 0.2 | 33.0 | 55 | − 27 | 6 | 4 | . | . |
| | | Marienburg | 12 | . | . | . | 13.8 | 4.7 | . | 0.0 | 0.0 | . | . | . | 0.3 | . | 6.4 | . | 0.0 | . | . | . | . | . | . | . | . | . | . | . | . | . | 3.8 | 29.0 | 42 | − 40 | 5 | 4 | . | . |
| | H. | Neukrug | 6 | . | . | . | 11.3 | 9.2 | . | . | . | . | . | . | . | 35.4 | 9.2 | . | . | . | . | . | . | . | . | . | . | . | . | . | . | . | 8.8 | 73.9 | 97 | − 2 | 5 | 5 | . | . |

**Weichsel**

| Flußgebiet | | Ort | Seehöhe m | 1 | 2 | 3 | 4 | 5 | 6 | 7 | 8 | 9 | 10 | 11 | 12 | 13 | 14 | 15 | 16 | 17 | 18 | 19 | 20 | 21 | 22 | 23 | 24 | 25 | 26 | 27 | 28 | 29 | 30 | 31 | Monatssumme mm | Monatssumme % der Norm. | Abweichung v. d. Norm. | Zahl der Tage mit Niederschl. ≧0.1 | Niederschl. ≧1.0 | * ≧0.1 | ⊠ |
|---|---|---|---|---|---|---|---|---|---|---|---|---|---|---|---|---|---|---|---|---|---|---|---|---|---|---|---|---|---|---|---|---|---|---|---|---|---|---|---|
| Narew | Bobr | Halldorf | 190 | . | . | . | . | 4.0 | . | . | . | . | . | . | . | 18.4 | 18.6 | 1.6 | . | . | . | . | . | . | . | . | . | . | . | . | . | . | . | 5.0 | 47.6 | | | 5 | 5 | . | . |
| | | Ranten | 180 | . | . | . | . | 5.6 | 2.9 | . | . | . | . | . | . | 16.1 | 17.6 | 6.3 | . | . | . | . | . | . | . | . | . | . | . | . | . | . | . | . | 48.5 | 58 | − 35 | 5 | 5 | . | . |
| | | Lyck | 139 | 1.4 | . | . | . | 7.3 | . | . | . | . | . | . | . | 17.3 | 15.1 | 2.4 | . | . | . | . | . | . | . | . | . | . | . | . | . | . | . | 0.1 | 43.6 | 52 | − 40 | 6 | 5 | . | . |
| | | Prostken | 119 | . | . | . | . | 5.1 | 0.2 | . | . | . | . | . | . | 25.1 | 10.2 | . | . | . | . | . | . | . | . | . | . | . | . | . | . | 0.2 | . | . | 40.6 | 51 | − 40 | 5 | 3 | . | . |
| | | Treuburg | 164 | . | . | . | . | 9.7 | 1.9 | . | . | . | . | . | . | 4.7 | 17.7 | 8.7 | . | . | . | . | . | . | . | . | . | . | . | . | . | . | . | 6.5 | 49.2 | 52 | − 46 | 6 | 6 | . | . |
| | | Borschymmen | 120 | . | . | . | 0.0 | 5.3 | . | . | . | . | . | . | . | 6.2 | 0.9 | 2.2 | . | . | . | . | . | . | . | . | . | . | . | . | . | 4.1 | 0.6 | 19.3 | 25 | − 58 | 6 | 4 | . | . |

**August** — **Tägliche Niederschlagshöhen in Millimetern, gemessen um 7 Uhr morgens** — **1942**

| Flußgebiet | | Ort | See-höhe m | 1 | 2 | 3 | 4 | 5 | 6 | 7 | 8 | 9 | 10 | 11 | 12 | 13 | 14 | 15 | 16 | 17 | 18 | 19 | 20 | 21 | 22 | 23 | 24 | 25 | 26 | 27 | 28 | 29 | 30 | 31 | Monatssumme mm | Monatssumme % der Norm. | Abweichung v. d. Norm. | Zahl der Tage mit Niederschl. ≥0.1 | Niederschl. ≥1.0 | * ≥0.1 | ▣ |
|---|---|---|---|---|---|---|---|---|---|---|---|---|---|---|---|---|---|---|---|---|---|---|---|---|---|---|---|---|---|---|---|---|---|---|---|---|---|---|---|
| Narew | Fiseck | Kruttinnen | 130 | . | . | 1.5 | 9.5 | . | 5.5 | . | . | . | . | . | . | 0.5 | 8.5 | . | . | . | . | . | . | . | . | . | . | . | . | . | . | . | 0.4 | 25.9 | 32 | − 55 | 6 | 4 | . | . |
| | | Rhein | 132 | . | . | . | 2.3 | 6.5 | . | . | . | . | . | . | . | 0.5 | 6.6 | . | . | . | . | . | . | . | . | . | . | . | . | . | . | . | 2.1 | 18.0 | | | 5 | 4 | . | . |
| | | Seegutten | 120 | . | . | . | . | 7.1 | . | . | . | . | . | . | . | 1.7 | 8.9 | 0.7 | . | . | . | . | . | . | . | . | . | . | . | . | . | . | . | 18.4 | 24 | − 56 | 4 | 3 | . | . |
| | | Gehlenburg | 138 | . | . | . | . | 10.5 | . | . | . | . | . | . | . | 3.1 | 14.5 | 2.9 | . | . | . | . | . | . | . | . | . | . | . | . | . | . | . | 31.0 | 37 | − 53 | 4 | 4 | . | . |
| | Omulef | Mensguth | 155 | 0.2 | . | . | 24.5 | 12.2 | . | . | . | 0.3 | . | . | . | 0.4 | 3.7 | 2.8 | . | . | . | . | . | . | . | . | . | . | . | . | . | . | 2.5 | 46.6 | 63 | − 28 | 8 | 5 | . | . |
| | | Ortelsburg | 146 | 0.0 | . | . | 10.6 | 21.0 | 0.3 | . | . | 2.3 | . | . | . | 1.1 | 3.8 | . | . | . | . | . | . | . | . | . | . | . | . | . | . | . | . | 39.1 | 48 | − 43 | 6 | 5 | . | . |
| | | Groß Leschienen | 128 | . | . | . | . | 1.6 | . | . | . | . | . | . | . | . | 1.4 | 4.6 | . | . | . | . | . | . | . | . | . | . | . | . | . | . | . | . | 7.6 | 11 | − 63 | 3 | 3 | . | . |
| | N. | Flammberg | 125 | 0.2 | . | . | 4.1 | 8.1 | . | . | . | . | . | . | . | . | 2.2 | . | 0.0 | . | . | . | . | . | . | . | . | . | . | . | . | . | . | 14.6 | | | 4 | 3 | . | . |
| | | Neidenburg | 172 | . | . | . | 18.6 | 25.6 | . | . | . | . | . | . | . | . | 2.6 | . | . | . | . | . | . | . | . | . | . | . | . | . | . | . | . | 46.8 | 70 | − 20 | 3 | 3 | . | . |
| Narew bis Mündung | Drewenz | Kernsdorf | 290 | . | . | . | 48.5 | 3.3 | . | . | . | . | 0.0 | . | . | 4.1 | 11.1 | 3.5 | 1.1 | . | . | . | . | . | . | . | . | . | . | . | . | . | . | 71.6 | | | 6 | 6 | . | . |
| | | Mohrungen | 115 | . | . | . | 30.0 | 6.0 | . | . | . | . | . | . | . | 10.8 | 1.7 | 0.4 | . | . | . | . | . | . | . | . | . | . | 0.0 | . | . | . | . | 48.9 | 67 | − 24 | 5 | 4 | . | . |
| | | Osterode (Ostpr.) | 125 | . | . | . | 33.4 | 20.8 | . | . | . | . | . | . | . | 1.8 | 3.9 | 5.7 | . | . | . | . | . | . | . | . | . | . | . | . | . | . | . | 65.6 | 90 | − 7 | 5 | 5 | . | . |
| | | Gilgenburg | 181 | . | . | . | 29.0 | 5.3 | . | . | . | . | . | . | . | 0.4 | 16.0 | 1.4 | 0.3 | . | . | . | . | . | . | . | . | . | . | . | . | . | . | 52.4 | | | 6 | 4 | . | . |
| | | Gergehnen | 107 | . | . | . | 18.0 | 1.6 | . | . | . | . | 0.0 | . | . | 1.5 | 2.1 | 0.8 | . | . | . | . | . | . | . | . | . | . | . | . | . | . | . | 24.0 | 32 | − 50 | 5 | 4 | . | . |
| | Beile | Reinwasser | 185 | . | . | . | 1.6 | 1.9 | 1.5 | . | 1.1 | . | . | . | 1.2 | 0.4 | 2.5 | 0.3 | 0.8 | . | . | . | . | . | . | . | 2.5 | 12.1 | 1.2 | . | . | . | 11.1 | 38.2 | 50 | − 38 | 13 | 10 | . | . |
| | W. | Neu Röske | 155 | . | . | . | 1.2 | 5.0 | . | . | 0.2 | . | . | . | 1.2 | 0.1 | 3.7 | . | . | . | . | . | . | . | . | . | 2.2 | 7.5 | . | . | . | . | 11.6 | 32.7 | 45 | − 40 | 9 | 7 | . | . |
| | | Bischofswerder | 87 | . | . | . | 30.1 | 2.5 | . | . | . | . | . | . | . | 7.1 | 19.8 | 4.3 | . | . | . | . | . | . | . | . | . | . | . | . | . | . | . | 63.8 | 100 | 0 | 5 | 5 | . | . |

**Von der Weichsel bis zum Stettiner Haff**

| | | | | | | | | | | | | | | | | | | | | | | | | | | | | | | | | | | | | | | | |
|---|---|---|---|---|---|---|---|---|---|---|---|---|---|---|---|---|---|---|---|---|---|---|---|---|---|---|---|---|---|---|---|---|---|---|---|---|---|---|---|
| Hinterpommersche Küste | O. | Chinow | 63 | . | . | . | 5.2 | 9.0 | 0.0 | 0.1 | . | . | 0.8 | 0.1 | 0.4 | 8.5 | . | 0.9 | . | . | . | . | . | . | . | . | . | *8.0* | . | . | . | . | 0.8 | 33.8 | 37 | − 58 | 10 | 4 | . | . |
| | | Wierschutzin | 17 | . | . | . | 4.4 | 0.9 | 0.1 | . | . | . | 0.2 | 0.3 | . | 6.6 | 1.3 | . | . | . | . | . | . | . | . | . | 4.9 | 5.4 | . | . | . | . | 13.6 | 37.7 | 46 | − 44 | 10 | 6 | . | . |
| | Leba | Schwansee | 120 | . | . | . | 13.0 | 2.5 | 7.5 | 7.7 | 0.2 | . | . | . | . | 9.5 | 3.0 | 2.0 | . | . | . | . | . | . | . | . | . | 11.5 | . | . | . | . | . | 56.9 | | | 9 | 8 | . | . |
| | | Leba | 2 | . | . | . | 4.5 | . | 2.6 | 1.2 | 0.7 | . | 1.2 | 0.7 | 1.0 | 3.2 | 0.1 | . | . | . | . | . | . | . | . | . | 0.1 | 12.0 | . | . | . | . | 12.8 | 40.1 | 53 | − 36 | 12 | 8 | . | . |
| | Lupow | Mühlental | 120 | . | . | . | 8.2 | 13.5 | . | 0.8 | . | . | 3.0 | . | 3.8 | 12.5 | 3.3 | 0.1 | . | . | . | . | . | . | . | . | 2.9 | 5.0 | . | . | . | . | . | 53.1 | 65 | − 28 | 10 | 8 | . | . |
| | | Lojow | 61 | . | . | . | 3.2 | 5.8 | 0.2 | 0.5 | 1.6 | . | 1.6 | . | 0.6 | 1.5 | 0.2 | . | . | . | . | . | . | . | . | . | . | 4.9 | . | . | . | . | 7.5 | 27.6 | 32 | − 60 | 11 | 7 | . | . |
| | Stolpe | Bernsdorf, Kr. Bütow | 150 | Tabelle nicht mehr vorhanden | | | | | | | | | | | | | | | | | | | | | | | | | | | | | *76.0* | *95* | − *4* | | | | |
| | | Taubenberg | 127 | . | . | . | 3.5 | 12.2 | 0.2 | . | 0.0 | . | 0.3 | . | 2.4 | 3.1 | 2.1 | 5.1 | 0.4 | . | . | . | . | . | . | . | . | 1.2 | 13.1 | . | 0.1 | . | . | 6.9 | 50.6 | | | 13 | 9 | . | . |
| | | Stolp-West | 33 | . | . | . | 16.1 | 1.6 | 1.3 | 0.3 | 0.1 | . | . | . | 1.7 | 0.1 | 18.3 | 0.0 | 0.3 | . | . | . | . | . | . | 0.0 | 0.6 | 8.9 | . | . | . | . | 7.8 | 57.1 | 64 | − 32 | 12 | 7 | . | . |
| | | Hohenstein, Kr. Stolp | 6 | . | . | . | . | . | . | 2.7 | 1.4 | . | . | . | 0.2 | 3.4 | 9.9 | . | . | . | . | . | . | . | . | . | 0.6 | 2.4 | . | . | . | . | 11.0 | 31.6 | 38 | − 52 | 8 | 6 | . | . |
| | Wipper | Wocknin | 160 | . | . | . | 0.8 | 3.0 | . | 6.8 | . | . | . | . | . | 0.4 | 0.7 | . | . | . | . | . | . | . | . | . | . | 5.7 | . | . | . | . | . | 17.4 | 22 | − 59 | 6 | 3 | . | . |
| | | Seehof bei Beßwitz | 60 | . | . | . | 1.9 | 26.6 | 1.8 | . | . | 0.1 | . | . | 1.0 | 0.5 | 0.4 | 0.0 | . | . | . | . | . | . | . | . | 0.1 | 19.3 | . | . | . | . | 12.7 | 64.4 | 76 | − 20 | 10 | 6 | . | . |
| | | Schlawe | 25 | . | . | . | 5.4 | 5.2 | 9.1 | 1.8 | 0.8 | . | . | . | 1.0 | 0.5 | 7.7 | . | . | . | 11.6 | . | . | . | . | . | . | . | . | . | . | . | 14.0 | 57.1 | | | 10 | 8 | . | . |
| | | Drenzig | 58 | . | . | . | 1.3 | 28.2 | 3.0 | . | 1.5 | . | . | . | 0.9 | 1.7 | 13.9 | 1.1 | . | . | . | . | . | . | . | 1.0 | 2.4 | 2.7 | . | . | . | . | 11.2 | 68.9 | | | 12 | 11 | . | . |
| | | Rügenwalde | 3 | . | . | . | 2.0 | . | 0.2 | 2.4 | 2.5 | . | . | . | 1.6 | 2.6 | 1.4 | . | . | . | . | . | . | . | . | . | 3.8 | 2.3 | . | . | . | . | 9.9 | 28.7 | 39 | − 46 | 10 | 9 | . | . |
| | O. | Laase | 6 | . | . | . | 2.8 | 0.4 | 9.1 | 3.2 | 2.5 | . | . | . | 2.2 | 0.5 | 3.8 | 0.3 | . | . | . | . | . | . | . | . | 2.0 | 0.0 | . | . | . | . | 12.0 | 38.8 | | | 11 | 8 | . | . |
| | Persante | Bärwalde | 117 | . | . | . | 2.4 | 2.1 | . | . | . | . | . | . | 2.3 | 0.5 | 5.1 | 0.1 | . | . | . | . | . | . | 13.6 | . | 3.6 | 4.1 | 0.2 | . | . | . | 4.3 | 38.3 | 53 | − 34 | 11 | 8 | . | . |
| | | Naseband | 105 | . | . | . | . | . | 0.0 | 0.0 | 0.1 | . | . | . | 0.6 | 0.0 | 5.1 | . | . | . | . | . | . | . | 1.0 | 1.0 | 7.2 | 4.0 | 0.2 | . | . | . | 13.9 | 33.1 | 43 | − 44 | 10 | 6 | . | . |
| | | Polzin, Bad | 95 | . | . | . | . | 3.7 | . | . | . | . | . | . | . | . | 1.8 | . | . | . | . | . | . | . | . | . | 9.7 | 5.0 | . | . | . | . | 5.7 | 25.9 | 32 | − 54 | 5 | 5 | . | . |
| | | Belgard a. d. Persante | 25 | . | . | . | 5.3 | 0.2 | 1.1 | . | 0.3 | . | . | . | 0.3 | 5.6 | 4.5 | . | . | . | . | . | . | . | . | . | 8.4 | 10.4 | . | . | . | . | 11.8 | 48.2 | 67 | − 24 | 10 | 7 | . | . |
| | | Stolzenberg | 50 | . | . | . | 5.3 | 4.6 | 2.1 | . | . | . | . | . | 2.1 | 1.3 | 0.8 | 0.6 | . | . | . | . | . | . | . | . | 14.3 | 11.6 | . | . | . | . | 14.6 | 57.3 | 80 | − 14 | 10 | 8 | . | . |
| | | Bublitz | 150 | . | . | . | 0.9 | 0.9 | . | . | . | . | . | . | 1.4 | . | 14.5 | 1.1 | . | . | . | . | . | . | . | 0.1 | 1.1 | 3.1 | . | . | . | . | 15.0 | 38.1 | | | 9 | 6 | . | . |
| | | Reckow | 91 | . | . | . | 0.5 | 1.1 | 1.4 | 0.1 | 0.6 | 0.5 | . | . | 0.2 | 4.7 | 18.6 | 3.3 | . | . | . | . | . | . | . | . | 0.3 | 1.4 | . | . | . | . | 9.4 | 42.1 | 53 | − 38 | 13 | 7 | . | . |
| | | Kolberg (Stadt) | 2 | . | . | . | 1.5 | 0.1 | 1.8 | . | 0.4 | . | . | . | 2.1 | 4.1 | 3.2 | . | . | . | . | . | . | . | 5.6 | . | 7.0 | 5.9 | . | . | . | . | 9.5 | 41.2 | 55 | − 34 | 14 | 9 | . | . |
| | Rega | Muhlendorf | 100 | . | . | . | 1.8 | 1.9 | 0.0 | 0.0 | 0.0 | . | . | . | 0.5 | 1.0 | 0.0 | 0.0 | . | . | . | . | . | . | . | . | 10.1 | 25.7 | . | . | . | . | 0.2 | 41.2 | 51 | − 40 | 7 | 5 | . | . |
| | | Greifenberg i. P. | 17 | . | . | . | 3.8 | 0.8 | 2.5 | . | 0.3 | . | 0.6 | 2.0 | 26.2 | 2.9 | . | . | . | . | . | . | . | . | 0.2 | . | . | 5.4 | . | . | . | . | 14.0 | 58.7 | 84 | − 11 | 11 | 7 | . | . |
| | | Sternin | 35 | . | . | . | 3.1 | 0.1 | 2.2 | . | . | . | . | 1.5 | 5.4 | 4.5 | . | . | . | . | . | . | . | . | 5.7 | . | 11.2 | 6.8 | . | . | . | . | 22.6 | 63.1 | | | 10 | 9 | . | . |
| | Dievenow | Wittenfelde | 20 | . | . | . | 1.1 | . | . | . | . | . | 6.2 | . | 8.8 | 2.6 | . | . | . | . | . | . | . | . | . | 1.0 | . | 2.8 | . | . | . | . | 25.5 | 48.0 | 65 | − 26 | 7 | 7 | . | . |
| | | Naugard | 55 | . | . | . | 9.7 | 2.0 | 1.9 | . | 0.9 | . | . | 2.0 | . | 4.7 | 2.3 | 0.5 | . | . | . | . | . | . | . | . | 0.2 | 0.3 | . | . | . | . | 4.4 | 28.9 | 44 | − 37 | 11 | 7 | . | . |
| | | Kartlow | 21 | . | . | . | 2.4 | 5.2 | 0.8 | . | . | . | . | . | 0.2 | 5.1 | 5.0 | 0.2 | . | . | . | . | . | . | . | . | . | 6.9 | . | . | . | . | 8.5 | 34.3 | 49 | − 65 | 9 | 6 | . | . |
| | | Warnow | 10 | . | . | . | 10.0 | 7.3 | 1.2 | . | . | . | . | . | 5.7 | 5.7 | 7.0 | 1.2 | . | . | . | . | . | . | 0.6 | . | 0.3 | 2.0 | . | . | . | . | 5.2 | 46.2 | 59 | − 32 | 11 | 9 | . | . |

| Flußgebiet | | Ort | Seehöhe m | 1 | 2 | 3 | 4 | 5 | 6 | 7 | 8 | 9 | 10 | 11 | 12 | 13 | 14 | 15 | 16 | 17 | 18 | 19 | 20 | 21 | 22 | 23 | 24 | 25 | 26 | 27 | 28 | 29 | 30 | 31 | Monatssumme mm | % der Norm. | Abweichung v. d. Norm. | Zahl der Tage mit Niederschl. ≥0.1 | Niederschl. ≥1.0 | ✳ ≥0.1 | ⊠ |
|---|---|---|---|---|---|---|---|---|---|---|---|---|---|---|---|---|---|---|---|---|---|---|---|---|---|---|---|---|---|---|---|---|---|---|---|---|---|---|---|
| **Oder** | | | | | | | | | | | | | | | | | | | | | | | | | | | | | | | | | | | | | | | | |
| Quelle bis Glatzer Neiße | Oppa | Schönwiese | 350 | . | . | . | 24.5 | . | . | 3.2 | . | . | . | . | . | 5.4 | . | . | 5.2 | 2.7 | . | . | . | . | . | . | . | . | . | . | . | . | . | 41.0 | | | 5 | 5 | . | . |
| | | Turkau | 300 | . | . | . | 3.4 | 0.6 | . | 10.0 | 0.4 | . | . | 1.2 | . | . | . | . | . | . | . | . | . | . | . | . | . | . | . | . | . | . | 15.6 | 23 | − 54 | 5 | 3 | . | . |
| | O. | Ruderswald | 200 | . | . | . | 1.6 | . | 0.2 | 30.7 | . | . | . | . | . | 19.4 | 1.6 | . | 7.4 | 0.0 | . | . | . | . | . | . | . | 12.1 | . | . | . | . | . | . | 73.0 | | | 7 | 6 | . | . |
| | Ellguth | Neudorf | 255 | . | . | . | 8.4 | . | 2.4 | 15.9 | . | . | . | . | . | 0.0 | . | . | 4.2 | 1.2 | . | . | . | . | . | . | . | . | 0.4 | . | . | . | . | . | 32.5 | | | 6 | 5 | . | . |
| | | Katscher | 220 | . | . | . | 2.8 | . | 10.1 | 22.3 | . | . | . | . | . | 2.0 | 2.4 | . | 0.2 | 4.8 | . | . | . | . | . | . | . | 1.1 | . | . | . | . | . | . | 45.7 | 55 | − 37 | 8 | 7 | . | . |
| | Oder | Schönblick | 210 | . | . | . | 9.2 | 0.0 | 12.1 | 25.2 | . | . | . | . | . | 3.4 | 1.8 | . | . | 3.0 | . | . | . | . | . | . | . | 0.0 | . | . | . | . | . | . | 54.7 | | | 6 | 6 | . | . |
| | | Klein Rauden | 210 | . | . | . | 4.9 | . | 10.9 | 28.7 | . | . | . | . | . | 1.1 | . | . | . | . | . | . | . | . | . | . | . | . | . | . | . | . | . | . | 45.6 | | | 4 | 4 | . | . |
| | Klodnitz | Beuthen | 282 | 1.4 | . | . | 7.9 | 0.0 | 0.6 | 25.1 | . | . | . | . | . | 6.9 | 2.1 | . | . | 0.1 | . | . | . | . | . | . | 0.0 | 0.0 | 2.4 | . | . | . | . | . | 46.5 | 53 | − 41 | 8 | 6 | . | . |
| | | Gleiwitz | 246 | . | . | . | 6.2 | . | 0.8 | 26.0 | . | . | . | . | 0.0 | 3.1 | 0.2 | . | 0.9 | 0.4 | . | . | . | . | . | . | . | 0.0 | 0.0 | . | . | . | . | . | 37.6 | 47 | − 43 | 7 | 3 | . | . |
| | | Dramatal | 255 | . | . | . | 10.2 | . | 21.9 | 32.1 | . | . | . | . | . | 4.5 | 1.2 | . | 0.7 | . | . | . | . | . | . | . | 1.0 | . | . | . | . | . | . | 71.6 | | | 7 | 6 | . | . |
| | | Bischofstal | 199 | . | . | . | 7.8 | . | 4.7 | 15.1 | . | . | . | . | . | 5.9 | 2.7 | . | . | 8.1 | 0.2 | . | . | . | . | . | . | . | 1.6 | . | . | . | . | . | 46.1 | 58 | − 33 | 12 | 8 | . | . |
| | O. | Gnadenfeld | 237 | . | . | . | 8.8 | . | 4.1 | 13.7 | . | . | . | . | . | 5.7 | 0.9 | . | 0.5 | 0.4 | . | . | . | . | . | . | 0.0 | 0.0 | 5.0 | . | . | . | . | . | 39.1 | 51 | − 38 | 8 | 5 | . | . |
| | Hotzenplotz | Oberglogau | 202 | . | . | 0.3 | 24.7 | . | 2.7 | 7.5 | . | . | . | . | . | 1.5 | 1.0 | . | 5.7 | . | . | . | . | . | . | 0.3 | 0.1 | . | . | . | . | . | . | 43.8 | 59 | − 30 | 9 | 6 | . | . |
| | | Zellin | 180 | . | . | . | 17.7 | . | 1.5 | 7.7 | . | . | . | . | . | 0.8 | 1.0 | . | 2.0 | . | . | . | . | . | . | . | 2.0 | 0.1 | . | . | . | . | . | 32.8 | 43 | − 44 | 8 | 7 | . | . |
| | | Krappitz | 170 | . | . | . | 17.6 | . | 0.2 | 10.4 | . | . | . | . | . | 2.7 | 2.0 | . | 2.0 | . | . | . | . | . | . | . | 2.0 | 0.0 | . | . | . | . | . | 36.9 | 50 | − 37 | 7 | 6 | . | . |
| | Oder | Groschowitz | 155 | . | . | . | 12.2 | . | . | 8.2 | . | 0.1 | . | . | . | 1.2 | 0.2 | . | 1.2 | . | . | . | . | . | . | . | 0.9 | . | . | . | . | . | . | 24.0 | | | 7 | 4 | . | . |
| | | Klosterbrück | 156 | . | . | . | 15.6 | 0.1 | 1.8 | 8.9 | . | . | . | . | . | 1.2 | 1.0 | . | 0.0 | . | . | . | . | . | . | . | 0.1 | . | . | . | . | . | . | 28.7 | | | 7 | 5 | . | . |
| | Malapane | Horneck | 251 | . | . | . | 7.8 | . | . | 22.1 | . | . | . | . | . | 3.2 | . | . | . | 1.7 | . | . | . | . | . | . | 0.7 | . | . | . | . | . | . | 35.5 | 42 | − 49 | 5 | 4 | . | . |
| | | Andreashütte | 210 | . | . | . | 13.6 | . | 2.5 | 8.6 | . | . | . | . | . | 1.8 | 2.0 | . | . | . | . | . | . | . | . | . | 0.8 | . | . | . | . | . | . | 29.3 | 37 | − 50 | 6 | 5 | . | . |
| | | Guttentag | 234 | . | . | . | 10.2 | 12.5 | . | . | . | . | . | . | . | 0.5 | 0.5 | . | . | . | . | . | . | . | . | . | 10.5 | . | . | . | . | . | . | 34.2 | 45 | − 41 | 5 | 3 | . | . |
| | | Groß Strehlitz | 230 | . | . | . | 10.8 | . | 1.8 | 10.8 | . | . | . | . | . | 2.8 | 1.3 | . | 0.7 | 0.3 | . | . | . | . | . | . | . | . | . | . | . | . | . | 28.5 | 38 | − 48 | 7 | 5 | . | . |
| Glatzer Neiße | Neiße | Schönfeld | 410 | . | . | 3.2 | 16.6 | . | 2.7 | 7.1 | . | . | . | . | . | 0.9 | . | . | 1.0 | . | . | . | . | . | . | . | . | . | . | . | . | . | . | 31.5 | | | 6 | 5 | . | . |
| | | Wölfelsgrund | 830 | . | . | 3.6 | 21.8 | . | . | 8.4 | . | . | . | . | . | . | . | . | 2.8 | . | . | . | . | . | . | . | . | . | . | . | . | . | . | 36.6 | | | 4 | 4 | . | . |
| | | Habelschwerdt | 368 | . | . | 0.3 | 19.3 | 0.3 | 1.1 | 11.6 | . | . | . | . | . | 0.7 | . | . | . | . | . | . | . | . | . | . | . | . | . | . | . | . | . | 37.9 | 54 | − 33 | 6 | 3 | . | . |
| | | Pohldorf | 514 | . | . | . | 22.9 | 2.1 | 4.2 | 2.7 | . | . | . | . | . | 1.3 | 0.0 | . | . | . | . | . | . | . | 1.0 | . | 0.2 | . | . | . | . | . | . | 34.4 | 43 | − 46 | 7 | 6 | . | . |
| | Biele | Bielendorf | 690 | . | . | 1.6 | 20.4 | 0.2 | 16.2 | 7.5 | . | . | . | . | . | 1.9 | . | . | 6.8 | . | . | . | . | . | . | . | 0.0 | . | . | . | . | . | . | 54.6 | 57 | − 42 | 7 | 6 | . | . |
| | | Schönau b. Landeck | 555 | . | . | . | 4.6 | . | . | 3.9 | . | . | . | . | . | 0.3 | . | . | . | . | . | . | . | . | . | 0.0 | . | . | . | . | . | . | . | 8.8 | | | 3 | 2 | . | . |
| | | Ullersdorf | 340 | . | . | . | 19.6 | 0.4 | 4.5 | . | . | . | . | . | . | 2.8 | . | . | 0.9 | . | . | . | . | . | . | . | . | . | . | . | . | . | . | 28.2 | 36 | − 50 | 5 | 3 | . | . |
| | Weistritz | Grunwald | 900 | . | . | . | 18.7 | 7.5 | 0.1 | 5.3 | . | . | . | . | . | 5.2 | 1.5 | . | 0.6 | . | . | . | . | . | . | . | . | . | 0.8 | . | . | . | . | . | 39.7 | 31 | − 90 | 8 | 5 | . | . |
| | | Reinerz, Bad | 538 | . | . | . | 16.3 | 4.1 | 0.2 | 4.9 | . | . | . | . | . | 2.3 | 4.8 | . | . | . | . | . | . | . | 0.2 | . | 1.9 | 4.6 | . | . | . | . | . | 39.3 | 38 | − 64 | 9 | 7 | . | . |
| | N. | Glatz | 300 | . | . | . | 23.0 | 8.2 | 7.5 | . | . | . | . | . | . | 6.8 | . | . | 20.8 | . | . | . | . | . | . | . | . | . | . | . | . | . | . | 66.3 | 92 | − 6 | 5 | 5 | . | . |
| | Steine | Friedland, Bez. Breslau | 518 | . | . | . | 42.3 | 5.2 | . | 1.6 | . | . | . | . | . | 3.2 | 2.5 | 2.4 | . | . | . | . | . | . | . | . | . | 1.1 | 2.5 | . | . | . | . | 59.8 | | | 8 | 8 | . | . |
| | | Neurode, Kr. Glatz | 400 | . | . | . | 13.9 | 1.3 | 1.8 | 0.3 | . | . | . | . | . | 2.6 | 3.7 | . | . | . | . | . | . | . | . | . | 3.0 | 0.1 | . | . | . | . | . | 26.7 | 35 | − 50 | 8 | 6 | . | . |
| | | Reichenforst | 438 | . | . | . | 17.2 | 2.9 | 1.8 | 1.4 | . | . | . | . | . | 1.1 | 5.8 | 0.1 | . | . | . | . | . | . | . | 0.0 | 2.7 | 1.1 | . | . | . | . | . | 34.1 | 46 | − 40 | 9 | 8 | . | . |
| | Steine bis Mündung | Maifritzdorf | 285 | . | . | . | 19.0 | . | 3.6 | 5.2 | . | . | . | . | . | 0.3 | . | . | . | . | . | . | . | . | . | . | . | . | . | . | . | . | 28.1 | 38 | − 46 | 4 | 3 | . | . |
| | | Silberberg | 480 | . | . | . | 14.6 | 0.4 | 0.3 | 4.1 | . | . | . | . | . | 2.4 | 5.0 | . | . | . | . | . | . | . | . | . | 0.3 | . | . | . | . | . | . | 27.1 | 33 | − 54 | 7 | 4 | . | . |
| | | Weigelsdorf | 375 | . | . | . | 21.8 | 0.4 | 1.2 | 2.9 | . | . | . | . | . | 1.4 | 4.4 | 0.1 | . | . | . | . | . | . | 0.0 | 0.0 | 1.1 | . | . | . | . | . | . | 33.3 | 43 | − 43 | 8 | 6 | . | . |
| | | Patschkau | 222 | . | . | . | 13.5 | . | 4.6 | 7.8 | . | . | . | . | . | 0.5 | . | . | . | . | . | . | . | . | . | . | . | . | . | . | . | . | . | 26.4 | 38 | − 43 | 4 | 3 | . | . |
| | | Neiße | 218 | . | . | . | 17.6 | 0.0 | 7.3 | 6.0 | . | . | . | . | . | 1.9 | . | . | 0.0 | . | . | . | . | . | . | . | 0.5 | . | . | . | . | . | . | 33.3 | 46 | − 39 | 5 | 4 | . | . |
| | | Petersheide | 225 | . | . | . | 18.0 | . | 16.4 | 6.8 | . | . | . | . | . | 2.2 | 0.1 | . | 0.2 | . | . | . | . | . | . | . | . | . | . | . | . | . | . | 43.7 | 62 | − 27 | 6 | 4 | . | . |
| | | Friedland (Oberschles.) | 200 | . | . | . | 22.0 | . | 1.0 | 8.3 | . | . | . | . | . | 3.6 | 4.9 | . | 2.0 | . | . | . | . | . | . | . | 0.4 | 0.3 | 9.6 | . | . | . | . | . | 52.1 | 68 | − 25 | 9 | 7 | . | . |
| | | Seifersdorf, Kr. Falkenbg. | 175 | . | . | . | 21.5 | . | 0.7 | 8.1 | . | . | . | . | . | 1.4 | 1.0 | . | 15.6 | . | . | . | . | . | . | . | 1.8 | 1.4 | . | . | . | . | . | 51.5 | | | 8 | 7 | . | . |
| Glatzer Neiße bis Katzbach | Stober | Rosenberg | 240 | . | . | . | 26.0 | . | 1.4 | 9.8 | . | 0.0 | . | . | . | 1.3 | 0.6 | . | . | . | . | . | . | . | . | . | 1.0 | 0.0 | 0.0 | . | . | 0.0 | . | . | 39.1 | 49 | − 41 | 5 | 4 | . | . |
| | | Kreuzburg | 180 | . | . | . | 18.5 | 0.1 | 0.7 | 8.8 | . | . | . | . | . | *0.5* | *1.0* | . | *0.5* | . | . | . | . | . | . | . | . | . | . | . | . | . | . | 30.1 | 41 | − 43 | 7 | 3 | . | . |
| | | Kupp | 156 | . | . | . | 9.9 | 0.8 | 2.6 | 7.2 | . | . | . | . | . | 1.2 | 11.9 | . | . | . | . | . | . | . | . | . | . | 6.0 | . | . | . | . | . | 39.6 | 54 | − 34 | 7 | 6 | . | . |
| | | Thule | 185 | . | . | . | 11.7 | . | *1.0* | *5.0* | . | . | . | . | . | 0.6 | . | . | . | . | . | . | . | . | . | . | *3.0* | . | . | . | . | . | . | 21.3 | | | 5 | 4 | . | . |
| | | Carlsruhe | 160 | . | . | . | 12.2 | . | 1.0 | 5.0 | . | . | . | . | . | 0.5 | 3.5 | . | . | . | . | . | . | . | . | . | 2.2 | . | . | . | . | . | . | 24.4 | 32 | − 51 | 6 | 5 | . | . |
| | Oder | Brieg | 143 | . | . | . | 26.0 | . | 0.7 | 2.4 | . | . | . | . | . | 1.8 | 9.5 | . | . | 0.5 | . | . | . | . | . | . | 0.9 | . | . | . | . | . | . | 41.8 | 63 | − 25 | 7 | 4 | . | . |
| | | Neuvorwerk | 135 | . | . | . | 20.1 | 3.6 | . | 1.8 | . | . | . | . | . | 3.2 | 1.0 | . | . | . | . | . | . | . | . | . | 2.3 | . | . | . | . | . | . | 32.0 | 48 | − 35 | 6 | 6 | . | . |

# August — Tägliche Niederschlagshöhen in Millimetern, gemessen um 7 Uhr morgens — 1942

| Flußgebiet | | Ort | Seehöhe m | 1 | 2 | 3 | 4 | 5 | 6 | 7 | 8 | 9 | 10 | 11 | 12 | 13 | 14 | 15 | 16 | 17 | 18 | 19 | 20 | 21 | 22 | 23 | 24 | 25 | 26 | 27 | 28 | 29 | 30 | 31 | Monatssumme mm | % der Norm. | Abweichung v. d. Norm. | Zahl der Tage mit Niederschl. ≧0.1 | Niederschl. ≧1.0 | * ≧0.1 | ▣ |
|---|---|---|---|---|---|---|---|---|---|---|---|---|---|---|---|---|---|---|---|---|---|---|---|---|---|---|---|---|---|---|---|---|---|---|---|---|---|---|---|---|
| Glatzer Neiße bis Katzbach | Ohle | Münsterberg | 205 | . | . | . | 23.6 | . | 0.9 | 6.6 | . | . | . | . | . | 7.4 | 4.4 | . | . | 1.5 | . | . | . | . | . | . | . | . | 1.3 | . | . | . | . | . | 45.7 | 63 | − 27 | 7 | 6 | . | . |
| | | Strehlen | 163 | . | . | . | 26.0 | . | 5.5 | 4.5 | . | . | . | . | . | 2.7 | 0.5 | . | . | . | . | . | . | . | . | . | 7.0 | . | . | . | . | . | . | . | 46.2 | 68 | − 22 | 6 | 5 | . | . |
| | | Gauwald | 280 | . | . | . | 19.1 | . | 15.9 | 9.5 | . | . | . | . | . | 2.5 | . | . | 0.2 | . | . | . | . | . | . | . | . | . | . | . | . | . | . | . | 47.2 | 64 | − 27 | 5 | 4 | . | . |
| | | Wansen | 150 | . | . | . | 26.0 | . | . | 6.4 | . | . | . | . | . | *2.1* | *0.2* | . | *0.0* | . | . | . | . | . | . | . | . | *1.9* | . | . | . | . | . | . | 36.6 | 50 | − 37 | 5 | 4 | . | . |
| | Lohe | Nimptsch | 200 | . | . | . | 17.3 | . | 5.0 | 1.9 | . | . | . | . | . | 2.1 | 0.5 | . | . | 0.2 | . | . | . | . | . | . | . | . | . | . | . | . | . | . | 27.0 | 40 | − 40 | 6 | 4 | . | . |
| | | Konradserbe | 147 | . | . | . | 12.7 | . | . | 0.7 | . | . | . | . | . | . | 19.6 | 0.3 | . | 4.5 | . | . | . | . | . | . | . | 1.4 | . | . | . | . | . | . | 39.2 | 50 | − 39 | 6 | 4 | . | . |
| | | Breslau (Flugh.) | 116 | . | . | . | 30.0 | 5.4 | . | 0.2 | . | 0.0 | . | . | . | 3.8 | 0.0 | . | . | 0.0 | . | . | . | . | . | 0.0 | 3.1 | 12.4 | . | . | . | . | . | . | 54.9 | 80 | − 14 | 6 | 5 | . | . |
| | Weide | Schmograu | 162 | . | . | . | 16.1 | 0.5 | . | 1.0 | . | . | . | . | . | 1.1 | 0.8 | . | 5.7 | . | . | . | . | . | . | . | . | 2.8 | . | . | . | . | . | . | 28.0 | 43 | − 37 | 7 | 5 | . | . |
| | | Groß Ellguth | 140 | . | . | . | 19.3 | 0.8 | . | 0.2 | . | . | . | . | . | 1.3 | 0.3 | . | 1.5 | . | . | . | . | . | . | . | . | 1.8 | . | . | . | . | . | . | 25.2 | 38 | − 40 | 7 | 4 | . | . |
| | | Groß Schönwald | 240 | . | . | . | 19.2 | 5.8 | . | . | . | . | . | . | . | 5.6 | 1.3 | . | . | . | . | . | . | . | . | . | . | . | . | . | . | . | . | . | 31.9 | 48 | − 34 | 4 | 4 | . | . |
| | Weistritz | Wüstegiersdorf | 469 | . | . | . | 36.0 | 0.3 | 2.3 | 1.8 | . | . | . | . | . | 3.9 | 6.5 | 3.6 | 0.3 | . | . | . | . | . | . | . | . | 15.7 | 0.3 | . | . | . | . | . | 70.7 | 92 | − 6 | 10 | 7 | . | . |
| | | Schweidnitz | 225 | . | . | . | 17.0 | 1.0 | 1.0 | 0.8 | . | . | . | . | . | 0.5 | 1.6 | . | . | . | . | . | . | . | . | . | . | 11.6 | 5.6 | . | . | . | . | . | 39.1 | 54 | − 33 | 8 | 6 | . | . |
| | | Reichenbach | 260 | . | . | . | 27.5 | . | 5.0 | 0.9 | . | . | . | . | . | 2.8 | 5.6 | 0.3 | 0.0 | 0.0 | . | . | . | . | . | . | . | 0.8 | . | . | . | . | . | . | 42.9 | 57 | − 32 | 7 | 4 | . | . |
| | | Bärmersgrund | 550 | . | . | . | 24.4 | 0.6 | 1.2 | 2.5 | . | . | . | . | . | 2.9 | 2.7 | 0.3 | . | . | . | . | . | . | . | 0.0 | . | 9.5 | 9.1 | . | . | . | . | . | 53.2 | 62 | − 33 | 9 | 7 | . | . |
| | | Zobten | 200 | . | . | . | 24.6 | 4.1 | . | . | . | . | . | . | . | 5.5 | 0.9 | . | . | 4.7 | . | . | . | . | . | . | . | 2.5 | . | . | . | . | . | . | 42.3 | 53 | − 37 | 6 | 5 | . | . |
| | | Weißstein-K. | 481 | . | . | . | 22.2 | 1.2 | 0.8 | 0.9 | . | . | . | . | . | 7.0 | 0.4 | . | . | . | . | . | . | . | . | . | 0.2 | 3.2 | 0.3 | . | . | . | . | . | 36.2 | 44 | − 45 | 9 | 4 | . | . |
| | | Freiburg | 302 | . | . | . | 17.2 | 1.1 | 0.4 | 0.8 | . | . | . | . | . | 3.1 | 0.9 | 0.2 | . | . | . | . | . | . | . | . | . | 4.9 | 0.5 | . | . | . | . | . | 29.1 | 43 | − 39 | 9 | 4 | . | . |
| | | Ingramsdorf | 178 | . | . | . | 23.7 | 0.2 | . | . | . | . | . | . | . | 28.3 | . | . | . | . | . | . | . | . | . | . | 5.1 | 14.7 | . | . | . | . | . | . | 72.0 | 103 | + 2 | 5 | 4 | . | . |
| | | Breslau-Stabelwitz | 120 | . | . | . | 14.9 | 8.5 | . | . | . | . | . | . | . | 2.5 | 3.0 | . | . | . | . | . | . | . | . | . | 1.0 | 6.5 | 0.2 | . | . | . | . | . | 36.6 | 56 | − 29 | 7 | 6 | . | . |
| | Oder | Dyhernfurth | 110 | . | . | . | 10.8 | 4.9 | . | . | . | . | . | . | . | 19.6 | . | . | . | . | . | . | . | . | . | . | 10.0 | 11.0 | . | . | . | . | . | . | 56.3 | 85 | − 10 | 5 | 5 | . | . |
| | | Simsdorf | 145 | . | . | . | 6.7 | 9.2 | . | 0.0 | . | . | . | . | . | 3.6 | . | . | . | . | . | . | . | . | . | . | 2.6 | 14.6 | . | . | . | . | . | . | 36.7 | 51 | − 36 | 5 | 5 | . | . |
| Katzbach | Katzbach | Ketschdorf | 440 | . | . | . | 19.5 | 1.2 | . | . | . | . | . | 0.6 | 3.2 | 6.3 | . | 1.2 | . | . | . | . | . | . | . | . | . | 33.3 | 0.2 | . | . | . | . | . | 65.5 | 71 | − 27 | 8 | 6 | . | . |
| | | Schönau | 300 | . | . | . | 10.1 | 0.2 | . | . | . | . | . | . | 4.5 | 12.0 | . | . | . | . | . | . | . | . | . | . | . | 17.3 | . | . | . | . | . | . | 44.1 | | | 5 | 4 | . | . |
| | | Goldberg | 240 | . | . | . | 9.8 | 2.0 | . | . | . | . | . | . | 7.0 | 3.9 | . | . | . | . | . | . | . | . | . | . | . | 36.2 | . | . | . | . | . | . | 58.9 | 89 | − 7 | 5 | 5 | . | . |
| | Wüt. Neiße | Altröhrsdorf | 380 | . | . | . | 17.2 | 2.1 | . | . | . | . | . | . | 7.2 | 3.7 | . | . | . | . | . | . | . | . | . | . | . | 3.7 | 1.4 | . | . | . | . | . | 35.3 | 40 | − 52 | 6 | 6 | . | . |
| | | Klonitz | 275 | . | . | . | 20.7 | 0.4 | . | . | . | . | . | 1.4 | 0.8 | 0.5 | 1.3 | . | . | . | . | . | . | . | . | . | . | 13.4 | 0.3 | . | . | . | . | . | 38.8 | 53 | − 34 | 8 | 4 | . | . |
| | Schwarzwasser | Kaiserswaldau | 187 | . | . | . | 13.7 | . | . | . | . | . | . | 14.3 | . | . | . | . | . | . | . | . | . | . | . | . | . | 0.9 | . | . | . | . | . | . | 28.9 | 40 | − 43 | 3 | 2 | . | . |
| | | Fuchsmühl | 140 | . | . | . | 6.4 | 3.5 | . | . | . | . | . | . | 1.3 | 1.4 | . | . | . | . | . | . | . | . | . | . | . | 4.7 | . | . | . | . | . | . | 50.0 | 77 | − 15 | 5 | 5 | . | . |
| | | Falkenhain | 290 | . | . | . | 18.1 | 3.3 | . | . | . | . | . | . | 5.7 | 28.5 | . | . | . | . | . | . | . | . | . | . | . | 23.1 | . | . | . | . | . | . | 88.7 | 117 | + 13 | 5 | 5 | . | . |
| | K. | Liegnitz | 123 | . | . | . | 14.6 | 2.6 | . | . | . | . | . | . | 4.0 | 7.0 | . | . | . | . | . | . | . | . | . | . | . | 15.1 | . | . | . | . | . | . | 43.3 | 70 | − 18 | 5 | 5 | . | . |
| | | Pilgramshain | 260 | . | . | . | 6.1 | 0.6 | . | 0.0 | . | . | . | . | 9.2 | 2.2 | . | . | . | . | . | . | . | . | . | . | . | 4.1 | . | . | . | . | . | . | 22.2 | 31 | − 49 | 5 | 4 | . | . |
| Katzbach bis Bober | Oder | Steinau | 93 | . | . | . | 13.6 | 0.4 | . | . | . | . | . | . | 3.7 | 1.0 | . | 6.5 | . | . | . | . | . | . | . | . | . | 15.5 | . | . | . | . | . | . | 40.7 | 67 | − 20 | 6 | 5 | . | . |
| | | Wohlau | 116 | . | . | . | 10.1 | 0.3 | . | . | . | . | . | . | 3.2 | 2.8 | . | . | . | . | . | . | . | . | . | . | 3.5 | 38.0 | . | . | . | . | . | . | 57.9 | 88 | − 8 | 6 | 5 | . | . |
| | | Köben | 92 | . | . | . | 10.2 | 0.2 | . | . | . | . | . | . | . | . | . | . | . | . | . | . | . | . | . | . | 8.5 | 2.6 | . | . | . | . | . | . | 21.5 | 35 | − 41 | 4 | 3 | | |
| | Bartsch | Kreisau | 157 | . | . | . | 16.0 | 2.8 | . | . | . | . | . | . | 0.5 | 4.9 | . | . | . | . | . | . | . | . | . | . | . | 10.0 | 0.1 | . | . | . | . | . | 34.3 | | | 6 | 4 | . | . |
| | | Groß Wartenberg | 167 | . | . | . | 17.3 | 0.4 | 1.4 | . | . | . | . | . | 1.3 | . | . | . | . | . | . | . | . | . | . | . | . | 3.0 | . | . | . | . | . | . | 23.4 | 36 | − 41 | 5 | 4 | . | . |
| | | Charlottenthal | 119 | . | . | . | 18.1 | . | . | . | . | . | . | . | 3.8 | 5.8 | . | 0.6 | 0.3 | . | . | . | . | . | . | . | . | 1.7 | . | . | . | . | . | . | 30.3 | 49 | − 31 | 6 | 4 | . | . |
| | | Trebnitz | 185 | . | . | . | 12.7 | 2.8 | 0.2 | . | . | . | . | 2.3 | 18.0 | 0.3 | . | 3.4 | . | . | . | . | . | . | . | . | 0.3 | 7.4 | . | . | . | . | . | . | 47.4 | 68 | − 22 | 9 | 6 | . | . |
| | | Trachenberg | 90 | . | . | . | 14.5 | 0.0 | . | . | . | . | . | . | 16.8 | 2.5 | . | . | 1.6 | . | . | . | . | . | . | . | 3.3 | 9.5 | 0.3 | . | . | . | . | . | 48.5 | | | 7 | 6 | . | . |
| | | Bargen | 89 | . | . | . | 5.8 | . | 3.8 | 1.5 | . | . | . | . | . | . | . | . | . | . | . | . | . | . | . | . | 4.5 | 14.8 | . | . | . | . | . | . | 30.4 | | | 5 | 5 | . | . |
| | | Groß Saul | 120 | 0.1 | . | . | 8.3 | 0.7 | . | . | . | . | . | . | 3.4 | 0.0 | . | . | . | . | . | . | . | . | . | . | 5.1 | 11.5 | . | . | . | . | . | . | 29.0 | | | 6 | 4 | . | . |
| | Bartsch bis Faule Obra | Glogau | 77 | . | . | . | 6.4 | 0.6 | . | . | . | . | . | 0.0 | . | 1.0 | . | 1.6 | . | . | . | . | . | . | . | . | 0.6 | 32.5 | . | . | . | . | . | . | 42.7 | 78 | − 12 | 6 | 4 | . | . |
| | | Dalkau | 142 | . | . | . | 11.2 | . | . | . | . | . | . | . | . | . | . | . | . | . | . | . | . | . | . | . | . | 4.0 | 18.4 | . | . | . | . | . | 33.6 | | | 3 | 3 | . | . |
| | | Fraustadt | 94 | . | . | . | 10.6 | 0.0 | . | . | . | . | . | 0.7 | . | 8.7 | . | 4.5 | . | . | . | . | . | . | . | . | 8.7 | 1.6 | 0.2 | . | . | . | . | . | 35.0 | 57 | − 26 | 7 | 5 | . | . |
| | | Glogeiche | 91 | . | . | . | 11.5 | 1.8 | . | . | . | . | . | . | . | 3.7 | . | 4.8 | . | . | . | . | . | . | . | . | 0.8 | 15.5 | . | . | . | . | . | . | 38.1 | | | 6 | 5 | . | . |
| | | Bergenwald | 83 | . | . | . | 2.4 | . | . | . | . | . | . | . | . | 0.2 | . | 10.1 | . | . | . | . | . | . | . | 1.8 | . | 17.1 | . | . | . | . | . | . | 31.6 | | | 5 | 4 | . | . |
| | Faule Obra | Schwenten | 60 | . | . | . | 16.5 | 3.8 | . | . | . | . | . | . | 0.1 | 4.7 | . | 6.1 | . | . | . | . | . | . | . | . | 7.0 | 9.3 | . | . | . | . | . | . | 47.5 | | | 7 | 6 | . | . |
| | | Schwiebus | 83 | . | . | . | 1.2 | . | . | . | . | . | . | . | . | . | . | 1.2 | . | . | . | . | . | . | . | 13.2 | . | 0.4 | 14.3 | . | . | . | . | . | 30.3 | 49 | − 31 | 5 | 4 | . | . |
| | Faule Obra bis Bober | Züllichau | 85 | . | . | . | 2.9 | 0.5 | . | . | . | . | . | . | . | 1.3 | . | . | . | . | . | . | . | . | . | . | . | 1.6 | 16.4 | 0.0 | . | . | . | . | 22.7 | 39 | − 36 | 5 | 4 | . | . |
| | | Grünberg | 147 | Tabelle nicht mehr vorhanden | | | | | | | | | | | | | | | | | | | | | | | | | | | | | | | | | | | | | |
| | | Rothenburg/Oder | 65 | . | . | . | 1.9 | . | . | . | . | . | . | . | . | 0.7 | . | 5.6 | . | . | . | . | . | . | . | 3.1 | . | 14.9 | . | . | . | . | . | . | 26.2 | 39 | − 40 | 5 | 4 | . | . |

| Flußgebiet | | Ort | Seehöhe m | 1 | 2 | 3 | 4 | 5 | 6 | 7 | 8 | 9 | 10 | 11 | 12 | 13 | 14 | 15 | 16 | 17 | 18 | 19 | 20 | 21 | 22 | 23 | 24 | 25 | 26 | 27 | 28 | 29 | 30 | 31 | Monatssumme mm | % der Norm. | Abweichung v. d. Norm. | Zahl der Tage mit Niederschl. ≥0.1 | Niederschl. ≥1.0 | * ≥0.1 | ▣ |
|---|---|---|---|---|---|---|---|---|---|---|---|---|---|---|---|---|---|---|---|---|---|---|---|---|---|---|---|---|---|---|---|---|---|---|---|---|---|---|---|
| Bober | Quelle bis Lomnitz | Hermsdorf (Städt.) | 580 | . | . | . | 12.5 | 3.1 | 0.2 | 0.1 | . | . | . | . | . | 10.6 | 0.1 | 10.2 | 19.5 | . | . | . | . | . | . | . | . | 27.3 | 11.9 | . | . | . | . | . | 95.5 | 109 | + 8 | 10 | 7 | . | . |
| | | Neu Röhrsdorf | 740 | . | . | . | 32.0 | 0.7 | . | . | . | . | . | . | . | 8.9 | 3.1 | 0.3 | 4.3 | . | . | . | . | . | . | . | . | 10.8 | 0.0 | . | . | . | . | . | 60.1 | | | 7 | 5 | . | . |
| | Lomnitz | Landeshut | 442 | . | . | . | 7.0 | 2.4 | 0.8 | 0.2 | . | . | . | . | . | 8.6 | . | 0.7 | 0.3 | . | . | . | . | . | . | . | . | 2.6 | 2.0 | . | . | . | . | . | 24.6 | 33 | − 51 | 10 | 5 | . | . |
| | | Giesmannsdorf | 550 | . | . | . | 10.1 | 3.5 | 4.4 | . | . | . | . | 9.6 | . | . | . | . | . | . | . | . | . | . | . | . | 1.3 | 2.3 | . | . | . | . | . | 31.2 | 29 | − 75 | 6 | 5 | . | . |
| | | Gottesberg | 600 | . | . | . | 31.2 | 2.5 | 0.5 | 0.6 | . | . | . | . | . | 8.4 | 1.6 | 0.9 | 0.8 | . | . | . | . | . | . | . | 1.9 | 3.9 | 0.2 | . | . | . | . | . | 52.5 | 59 | − 37 | 11 | 6 | . | . |
| | | Hasenbaude | 1077 | . | . | . | 10.7 | 1.7 | 0.0 | 0.1 | . | . | . | 0.0 | 8.3 | 2.8 | 1.4 | 3.1 | . | . | . | . | . | . | . | . | 14.1 | 1.5 | . | . | . | . | . | 46.7 | | | 9 | 8 | . | . |
| | | Schneekoppe | 1602 | 0.4 | . | 0.1 | 11.0 | 2.9 | 0.3 | 0.5 | . | . | . | 0.0 | 7.7 | 6.7 | 3.3 | 6.1 | . | . | . | . | . | 0.0 | . | . | 7.9 | 1.8 | . | . | . | . | . | 48.7 | 39 | − 76 | 12 | 8 | . | . |
| | | Krummhübel | 650 | . | . | . | 9.3 | 1.2 | . | . | . | . | . | . | 5.3 | 6.3 | 2.2 | 2.1 | . | . | . | . | . | . | . | . | 2.3 | 10.1 | . | . | . | . | . | 38.8 | 37 | − 65 | 8 | 8 | . | . |
| | | Arnsdorf | 443 | . | . | 8.0 | 0.9 | 0.2 | . | . | . | . | . | . | 1.9 | 0.8 | 0.8 | 1.1 | . | . | . | . | . | . | . | . | 8.8 | 12.5 | . | . | . | . | . | 35.0 | 38 | − 58 | 9 | 5 | . | . |
| | | Forstbauden | 900 | Tabelle nicht mehr vorhanden | | | | | | | | | | | | | | | | | | | | | | | | | | | | | *36.0* | *31* | *− 82* | | | | |
| | B. | Hirschberg | 347 | . | . | . | 8.3 | . | . | 0.5 | . | . | . | . | . | 2.6 | 1.9 | . | 12.7 | . | . | . | . | . | . | . | . | 57.5 | 1.1 | . | . | . | . | . | 84.6 | 109 | + 7 | 7 | 6 | . | . |
| | Gr. Zacken | Jakobsthal | 871 | . | . | . | 21.0 | 10.3 | . | . | . | . | . | . | . | . | . | 16.7 | . | . | . | . | . | . | . | 0.1 | . | . | 7.8 | . | . | . | . | . | 55.9 | 41 | − 80 | 5 | 4 | . | . |
| | | Schneegrubenbaude | 1490 | . | . | . | 15.8 | 6.4 | 0.1 | 0.3 | 0.1 | . | . | . | 2.5 | 3.2 | 0.1 | 3.4 | . | . | . | . | . | . | . | . | 20.4 | . | . | . | . | . | . | 52.3 | 36 | − 94 | 10 | 6 | . | . |
| | | Hain | 535 | . | . | . | 8.0 | 2.0 | 1.0 | 0.1 | . | . | . | 0.0 | 2.3 | 0.9 | 1.9 | 3.3 | . | . | . | . | . | . | . | . | 20.5 | 8.5 | . | . | . | . | . | 48.5 | 52 | − 45 | 10 | 8 | . | . |
| | Gr. Zacken bis Sprotte | Johnsdorf | 450 | . | . | . | 13.3 | 6.2 | . | . | . | . | . | . | 9.8 | 1.4 | . | 0.1 | . | . | . | . | . | . | . | . | 1.6 | 0.2 | . | . | . | . | . | 32.6 | 34 | − 65 | 7 | 5 | . | . |
| | | Lähn | 230 | . | . | . | 11.7 | 0.5 | . | . | . | . | . | . | 11.0 | 1.0 | . | 0.7 | . | . | . | . | . | . | . | . | 9.2 | . | . | . | . | . | . | 34.1 | 45 | − 42 | 6 | 4 | . | . |
| | | Bunzlau | 207 | . | . | . | 12.8 | 2.2 | . | . | . | . | . | . | 0.5 | 6.7 | . | . | . | . | . | . | . | . | . | . | 3.3 | . | . | . | . | . | . | 25.5 | 36 | − 46 | 5 | 4 | . | . |
| | | Sprottau | 121 | . | . | . | 8.6 | 6.6 | . | . | . | . | . | 0.6 | . | 3.5 | . | 6.0 | . | . | . | . | . | . | 12.9 | . | . | 10.5 | . | . | . | . | . | . | 48.7 | 78 | − 14 | 7 | 6 | . | . |
| | Sprotte | Heerwegen | 183 | . | . | . | 7.8 | 2.6 | . | . | . | . | . | . | 0.0 | 0.4 | . | 7.3 | . | . | . | . | . | . | . | . | . | 1.7 | . | . | . | . | . | . | 19.8 | 31 | − 45 | 5 | 4 | . | . |
| | | Kotzenau | 148 | . | . | 13.3 | 3.0 | . | . | . | . | . | . | . | 0.1 | . | . | . | . | . | . | . | . | . | . | . | . | 16.3 | . | . | . | . | . | . | 32.7 | 52 | − 31 | 4 | 3 | . | . |
| | | Buchendamm | 134 | . | . | . | 14.4 | 0.4 | . | . | . | . | . | . | . | 5.0 | . | . | . | . | . | . | . | . | . | . | . | 2.1 | . | . | . | . | . | . | 17.9 | 29 | − 44 | 4 | 3 | . | . |
| | Queis | Bärenstein | 539 | . | . | . | 9.8 | 3.3 | . | . | . | . | . | . | 2.0 | 1.4 | . | 4.3 | . | . | . | . | . | . | . | . | . | . | . | . | . | . | . | 20.8 | 18 | − 94 | 5 | 5 | . | . |
| | | Giehren | 530 | . | . | . | 11.8 | 2.5 | . | . | . | . | . | . | 8.9 | . | . | 6.9 | . | . | . | . | . | . | . | . | . | . | . | . | . | . | . | 30.1 | 32 | − 64 | 4 | 4 | . | . |
| | | Greiffenberg | 338 | . | . | . | 10.5 | 8.5 | . | . | . | . | . | . | 5.6 | . | . | . | . | . | . | . | . | . | . | . | . | 2.6 | . | . | . | . | . | . | 27.2 | 30 | − 63 | 4 | 4 | . | . |
| | | Lauban | 270 | . | . | . | 8.1 | 16.1 | . | . | . | . | . | . | 1.4 | . | . | . | . | . | . | . | . | . | . | . | . | 0.0 | . | . | . | . | . | . | 25.6 | 30 | − 60 | 3 | 3 | . | . |
| | | Hagendorf | 300 | . | . | . | 12.7 | 2.7 | . | . | . | . | . | 0.5 | 6.8 | . | . | 0.5 | . | . | . | . | . | . | . | 2.1 | . | . | . | . | . | . | . | 25.3 | | | 6 | 4 | . | . |
| | | Naumburg /Queis | 204 | . | . | . | 7.9 | 6.4 | . | . | . | . | . | . | 1.5 | . | . | . | . | . | . | . | . | . | . | 0.1 | . | 4.5 | 0.1 | . | . | . | . | . | 20.5 | 27 | − 57 | 6 | 4 | . | . |
| | Große Tschirne | Kohlfurt | 193 | . | . | . | 8.9 | 2.1 | . | . | . | . | . | 1.1 | 0.0 | 16.8 | . | 0.1 | . | . | . | . | . | . | . | . | . | . | . | . | . | . | . | 29.0 | 36 | − 51 | 5 | 4 | . | . |
| | | Rauscha | 151 | . | . | . | 7.2 | 11.7 | . | . | . | . | . | 1.6 | . | . | . | 0.2 | . | . | . | . | . | . | . | . | . | . | . | . | . | . | . | 20.7 | 27 | − 58 | 4 | 3 | . | . |
| | | Groß Selten | 155 | . | . | . | 1.6 | 9.5 | . | . | . | . | 3.1 | . | . | 0.9 | 0.0 | . | . | . | . | . | . | . | . | . | 0.0 | . | . | . | . | . | . | 15.1 | 22 | − 54 | 4 | 3 | . | . |
| | | Nieder-Ullersdorf | 141 | . | . | . | 2.3 | 2.6 | . | . | . | . | . | . | . | . | . | . | . | . | . | . | . | . | . | . | . | 2.0 | . | . | . | . | . | . | 6.9 | 10 | − 63 | 3 | 3 | . | . |
| | Bober | Briesnitz | 110 | . | . | . | 4.6 | 0.9 | . | . | . | . | . | . | . | . | . | 0.3 | . | . | . | . | . | . | 24.3 | . | . | 5.3 | . | . | . | . | . | . | 35.4 | | | 5 | 3 | . | . |
| | | Buchelsdorf | 125 | . | . | . | 2.7 | 0.1 | . | . | . | . | . | . | . | . | . | 0.7 | 12.4 | . | . | . | . | . | 0.9 | 0.1 | . | 11.1 | 0.2 | . | . | . | . | . | 28.2 | 38 | − 46 | 8 | 3 | . | . |
| | | Crossen | 45 | . | . | . | 0.9 | . | . | . | . | . | 0.2 | . | . | . | . | . | . | . | . | . | . | . | . | . | . | 22.5 | . | . | . | . | . | . | 23.6 | 37 | − 40 | 3 | 1 | . | . |
| Lausitzer Neiße | Mandau | Walddorf | 393 | . | . | 0.5 | 1.9 | 11.0 | . | . | . | . | . | 1.0 | 0.6 | 0.4 | 0.0 | 0.7 | . | . | . | . | . | . | . | . | . | . | . | . | . | . | . | 16.1 | 17 | − 76 | 7 | 3 | . | . |
| | | Oybin | 410 | . | . | 0.4 | 4.6 | 9.4 | . | . | . | . | . | 0.1 | 0.1 | 0.1 | 0.3 | 1.6 | . | . | . | . | . | . | . | . | . | . | . | . | . | . | . | 16.6 | 18 | − 78 | 8 | 3 | . | . |
| | | Zittau | 239 | . | . | . | 5.1 | 2.6 | . | . | . | . | . | 0.9 | 0.2 | 0.2 | . | 0.0 | . | . | . | . | . | . | . | . | 0.0 | . | . | . | . | . | . | 9.0 | 11 | − 72 | 5 | 2 | . | . |
| | | Ostritz | 206 | . | . | . | 7.7 | 12.6 | . | . | . | . | . | 0.8 | 0.4 | 4.1 | . | 0.0 | . | . | . | . | . | . | . | . | . | . | . | . | . | . | . | 25.6 | 30 | − 62 | 5 | 3 | . | . |
| | | Reichenau, Kr. Zittau | 253 | . | . | . | 12.4 | 7.6 | . | . | . | . | . | 0.3 | 1.9 | . | . | . | . | . | . | . | . | . | . | . | . | . | . | . | . | . | . | 22.2 | 22 | − 76 | 4 | 3 | . | . |
| | Mandau bis Lubst | Oberstrahwalde | 362 | . | . | 1.4 | 3.0 | 3.4 | . | . | . | . | . | 1.6 | 0.7 | 0.5 | 0.0 | 0.2 | . | . | . | . | . | . | . | . | . | . | . | . | . | . | . | 10.8 | 14 | − 65 | 7 | 4 | . | . |
| | | Schönberg (Oberlausitz) | 215 | . | . | . | 11.8 | . | . | . | . | . | . | 0.3 | 1.8 | 14.5 | 0.0 | . | . | . | . | . | . | . | 0.0 | . | . | . | . | . | . | . | . | . | 28.4 | 35 | − 52 | 4 | 3 | . | . |
| | | Zodel | 175 | . | . | . | 6.3 | 6.6 | . | . | . | . | 0.2 | 1.2 | 0.0 | 0.0 | . | 0.0 | . | . | . | . | . | . | . | 0.0 | . | . | . | . | . | . | . | 14.3 | | | 4 | 3 | . | . |
| | | Lichtenberg, Kr. Görlitz | 230 | . | . | . | 9.0 | 0.6 | . | . | . | . | . | 2.0 | 3.5 | 1.5 | . | 0.3 | . | . | . | . | . | . | . | . | . | . | . | . | . | . | . | 16.9 | | | 6 | 4 | . | . |
| | | Sänitz | 140 | . | . | . | 2.2 | 3.9 | . | . | . | . | . | 0.6 | . | . | . | . | . | . | . | . | . | . | 0.3 | . | . | . | . | . | . | . | . | 7.0 | 10 | − 62 | 4 | 2 | . | . |
| | | Muskau | 117 | . | . | . | 2.9 | 4.1 | . | . | . | . | 14.5 | . | . | . | . | . | . | . | . | . | . | . | . | . | 3.7 | 0.2 | . | . | . | . | . | 25.4 | 36 | − 45 | 5 | 4 | . | . |
| | | Forst (Lausitz) | 75 | . | . | . | 1.3 | 1.3 | . | . | . | . | 1.4 | . | 0.3 | 5.4 | . | 11.2 | . | . | . | . | . | . | . | . | 0.1 | 7.2 | . | . | . | . | . | 28.2 | 43 | − 37 | 8 | 6 | . | . |
| | Lubst | Sommerfeld (Nieder- | 85 | . | . | . | 1.4 | 0.3 | . | . | . | . | 1.7 | . | . | 9.1 | . | 6.4 | . | . | . | . | . | . | . | . | . | . | . | . | . | . | . | 18.9 | 27 | − 52 | 5 | 4 | . | . |
| | | Kanig . . . . [lausitz) | 65 | . | . | . | 1.1 | 0.7 | . | . | . | . | 0.6 | . | 0.2 | 1.1 | . | . | . | . | . | . | . | . | . | . | 3.0 | 10.0 | . | . | . | . | . | 26.1 | 42 | − 36 | 6 | 4 | . | . |
| | | Guben | 42 | . | . | . | 1.7 | 0.3 | . | . | . | . | 0.8 | . | 0.0 | 1.5 | 0.8 | 0.2 | . | . | . | . | . | . | . | . | 2.0 | 5.4 | . | . | . | . | . | 12.7 | 21 | − 49 | 8 | 4 | . | . |
| Laus. Neiße bis Warthe | Oder | Ziebingen | 51 | . | . | . | 2.3 | . | . | . | . | . | . | . | . | 4.6 | . | 5.9 | . | . | . | . | . | . | . | . | 0.5 | 2.1 | . | . | . | . | . | 15.4 | 23 | − 50 | 5 | 4 | . | . |
| | | Müllrose | 42 | . | . | . | 1.2 | 1.5 | . | . | . | . | 1.6 | . | 0.0 | . | . | . | . | . | . | . | . | . | . | . | 3.1 | 4.6 | . | . | . | . | . | 12.0 | 21 | − 46 | 5 | 5 | . | . |
| | | Sternberg | 95 | . | . | . | 1.9 | . | . | . | . | . | . | . | . | 2.5 | . | 5.9 | . | . | . | . | . | . | . | . | 0.7 | 5.0 | . | . | . | . | . | 16.0 | 25 | − 48 | 5 | 4 | . | . |
| | | Frankfurt/Oder (Flugpl.) | 55 | . | . | . | 0.4 | 0.6 | . | . | . | . | 36.4 | 0.5 | 0.0 | 0.1 | . | 41.5 | . | . | . | . | . | . | . | . | 4.3 | 1.7 | . | . | . | . | . | 85.5 | 154 | + 30 | 8 | 4 | . | . |
| | | Küstrin | 21 | . | . | . | 0.4 | . | . | . | . | . | 1.3 | . | . | 0.0 | 0.6 | . | . | . | . | . | . | . | . | . | 1.6 | 2.7 | . | . | . | . | . | 6.6 | 13 | − 49 | 5 | 3 | . | . |

**August** — **Tägliche Niederschlagshöhen in Millimetern, gemessen um 7 Uhr morgens** — **1942**

| Flußgebiet | | Ort | Seehöhe m | 1 | 2 | 3 | 4 | 5 | 6 | 7 | 8 | 9 | 10 | 11 | 12 | 13 | 14 | 15 | 16 | 17 | 18 | 19 | 20 | 21 | 22 | 23 | 24 | 25 | 26 | 27 | 28 | 29 | 30 | 31 | Monatssumme mm | Monatssumme % der N. Norm. | Abweichung v. d. Norm. | Zahl der Tage mit Niederschl. ≥ 0.1 | Niederschl. ≥ 1.0 | * ≥ 0.1 | * |
|---|---|---|---|---|---|---|---|---|---|---|---|---|---|---|---|---|---|---|---|---|---|---|---|---|---|---|---|---|---|---|---|---|---|---|---|---|---|---|---|
| Warthe | Quelle bis Netze | Kirchlinden | 198 | . | . | . | 16.8 | . | 1.4 | 5.6 | . | . | . | . | 0.0 | 0.3 | 0.0 | . | . | . | . | . | . | . | . | . | 0.0 | . | . | . | . | . | . | 24.1 | | | 4 | 3 | . | . |
| | | Wierzebaum | 60 | . | . | . | 1.9 | 0.0 | . | . | . | . | . | . | . | . | 2.9 | . | . | . | . | . | . | . | . | . | 20.9 | 4.8 | . | . | . | . | . | 30.5 | 50 | − 31 | 4 | 4 | . | . |
| | | Seewitz | 40 | . | . | . | 0.8 | 0.3 | . | . | . | . | . | . | . | . | 9.1 | . | . | . | . | . | . | . | . | . | 28.2 | . | . | 0.5 | . | . | . | 38.9 | | | 3 | 1 | . | . |
| | | Dürrlettel | 101 | . | . | . | 4.2 | . | . | . | . | . | . | . | . | . | . | . | 8.4 | . | . | . | . | . | . | . | 23.7 | 13.2 | . | . | . | . | . | 49.5 | 89 | − 6 | 4 | 4 | . | . |
| | | Blesen | 40 | . | . | . | 0.4 | . | . | . | . | . | . | . | . | . | 0.6 | . | . | . | . | . | . | . | . | . | 4.3 | 25.4 | . | . | . | . | . | 30.7 | 58 | − 22 | 4 | 2 | . | . |
| | Netze, Küddow | Dobrin | 158 | . | . | . | 3.3 | 9.2 | . | . | . | . | . | 2.8 | 4.0 | 0.6 | . | . | . | . | . | . | . | . | . | . | 10.0 | 9.0 | . | . | . | . | . | 38.9 | 64 | − 22 | 7 | 6 | . | . |
| | | Neustettin | 136 | . | . | . | 1.6 | 0.3 | . | . | . | . | . | 1.0 | 0.1 | 4.5 | 2.1 | . | . | . | . | . | . | . | . | . | . | 20.8 | 1.1 | . | . | . | . | 5.7 | 45.5 | 65 | − 25 | 9 | 7 | . | . |
| | | Stepen | 163 | . | . | . | 1.9 | 0.5 | . | . | . | . | . | . | . | 20.5 | 2.6 | . | . | . | . | . | . | . | . | . | 2.9 | 12.0 | . | . | . | . | 10.6 | 51.0 | | | 7 | 6 | . | . |
| | | Ratzebuhr | 128 | . | . | . | 1.6 | 8.6 | . | . | . | . | . | 3.4 | 10.2 | 1.4 | 4.0 | 2.4 | . | . | . | . | . | . | . | . | 0.8 | 12.9 | 0.1 | . | . | . | 0.1 | 45.5 | 66 | − 24 | 11 | 8 | . | . |
| | | Jastrow | 107 | . | . | . | 2.2 | 1.8 | . | . | 0.2 | 0.3 | . | . | 12.9 | 0.2 | 4.7 | . | . | . | . | . | . | . | . | . | 2.2 | 15.8 | . | . | . | . | . | 40.3 | 62 | − 25 | 9 | 6 | . | . |
| | | Plietnitz | 80 | . | . | . | 6.4 | 9.6 | . | . | . | . | . | 0.7 | 12.1 | . | 1.2 | . | . | . | . | . | . | . | . | . | . | 10.3 | . | . | . | . | . | 40.3 | | | 6 | 5 | . | . |
| | | Pielburg | 140 | . | . | . | 1.7 | . | . | . | 0.5 | . | . | 0.5 | 0.5 | 1.6 | . | . | . | . | . | . | . | . | 0.4 | . | 0.0 | 16.7 | 3.7 | . | . | . | 1.8 | 27.4 | 36 | − 47 | 9 | 5 | . | . |
| | | Deutsch-Krone | 111 | . | . | . | 2.4 | 0.0 | . | . | . | . | . | 0.2 | 3.2 | 0.0 | 0.9 | . | . | . | . | . | . | . | . | . | 1.7 | 10.9 | 0.5 | . | . | . | . | 19.8 | 31 | − 44 | 7 | 4 | . | . |
| | | Flatow | 116 | . | . | . | 5.1 | 10.5 | . | . | 0.1 | . | . | 0.3 | 2.5 | 0.2 | . | . | . | . | . | . | . | . | . | . | 1.5 | 13.5 | . | . | . | . | . | 33.7 | 58 | − 25 | 8 | 5 | . | . |
| | | Schneidemühl | 57 | . | . | . | 2.7 | 2.2 | . | . | . | . | . | 0.3 | 0.6 | 1.4 | . | . | . | . | . | . | . | . | . | . | . | 12.7 | . | . | . | . | . | 19.9 | 33 | − 41 | 6 | 4 | . | . |
| | N. Netze, Drage | Scharnikau | 44 | . | . | . | 3.6 | 2.0 | . | . | . | . | . | 0.7 | . | 0.8 | . | . | . | . | . | . | . | . | . | . | 2.1 | 7.1 | . | . | . | . | . | 16.3 | | | 6 | 4 | . | . |
| | | Dramburg | 113 | . | . | . | 0.2 | 0.8 | 0.8 | . | . | . | . | . | . | 1.5 | . | . | . | . | . | . | . | . | 0.2 | . | 4.0 | 8.8 | . | . | . | . | . | 16.3 | 23 | − 54 | 7 | 3 | . | . |
| | | Alt-Körtnitz | 105 | Tabelle nicht mehr vorhanden | | | | | | | | | | | | | | | | | | | | | | | | | | | | | | | | | | | | |
| | | Krumpohl | 100 | . | . | . | 2.1 | 7.8 | . | . | . | . | . | . | 0.6 | . | . | . | . | . | . | . | . | . | . | . | 5.6 | . | 9.0 | . | . | . | . | 25.1 | 41 | − 36 | 5 | 4 | . | . |
| | | Klosterfelde | 59 | . | . | . | 1.1 | 0.1 | . | . | . | . | . | . | 1.0 | . | 0.6 | . | . | . | . | . | . | . | . | . | 16.9 | 7.3 | . | . | . | . | . | 27.0 | 45 | − 33 | 6 | 4 | . | . |
| | Netze | Driesen | 31 | . | . | . | 0.6 | 0.0 | . | . | . | . | . | . | . | . | 7.3 | . | . | . | . | . | . | . | . | . | 17.9 | 9.6 | . | . | . | . | . | 35.4 | 60 | − 23 | 4 | 3 | . | . |
| | | Friedeberg (Stadt) | 75 | . | . | . | 1.5 | 0.0 | . | . | . | . | . | . | 1.0 | . | 5.2 | . | . | . | . | . | . | . | . | . | 9.0 | 4.5 | . | . | . | . | . | 21.2 | 34 | − 41 | 5 | 5 | . | . |
| | | Landsberg a. d. W. | 68 | . | . | . | 0.5 | 0.0 | . | . | . | . | 0.0 | 3.5 | . | 6.3 | 4.4 | . | . | . | . | . | . | . | . | 0.1 | . | 0.5 | 2.2 | . | . | . | . | . | 17.5 | 31 | − 40 | 7 | 4 | . | . |
| Warthe bis Mündung | Oder | Zielenzig | 70 | . | . | . | 2.7 | 0.4 | . | . | . | . | . | . | . | . | 6.9 | . | 5.8 | . | . | . | . | . | . | . | . | 1.4 | 2.2 | . | . | . | . | . | 19.4 | 33 | − 39 | 6 | 5 | . | . |
| | | Kriescht | 19 | . | . | . | 0.7 | 2.0 | . | . | . | . | . | 1.7 | 2.8 | . | 7.6 | 1.3 | . | . | . | . | . | . | . | 9.0 | . | 7.2 | 1.4 | . | . | . | . | . | 33.7 | 63 | − 20 | 9 | 8 | . | . |
| | | Soldin | 60 | . | . | . | 0.1 | . | . | . | . | . | . | 3.1 | . | 4.7 | . | 0.2 | . | . | . | . | . | . | 0.0 | 2.7 | . | 0.2 | 2.5 | . | . | . | . | . | 13.5 | | | 7 | 4 | . | . |
| | | Berneuchen | 44 | . | . | . | 0.1 | . | . | . | . | . | . | 0.7 | 0.2 | 7.4 | 6.0 | 4.5 | . | . | . | . | . | . | 0.1 | 2.4 | . | 1.0 | 5.1 | . | . | . | . | . | 27.5 | 48 | − 30 | 10 | 6 | . | . |
| | | Zollbrücke | 4 | . | . | . | . | . | . | . | . | . | . | . | 1.3 | 2.7 | . | 1.9 | . | . | . | . | . | . | . | 0.3 | . | 1.7 | 7.3 | . | . | . | . | . | 15.2 | | | 6 | 5 | . | . |
| | Oderbruch | Müncheberg | 60 | . | . | . | . | 0.0 | . | . | . | . | . | . | 0.3 | . | . | 0.1 | 5.0 | . | . | . | . | . | . | 1.5 | . | 0.3 | 6.4 | . | . | . | . | . | 13.6 | 25 | − 41 | 6 | 3 | . | . |
| | | Wriezen | 8 | . | . | . | . | . | . | . | . | . | . | . | 3.9 | 9.0 | . | 4.4 | 0.4 | . | . | . | . | . | . | 3.3 | 0.2 | 1.0 | 10.3 | . | . | . | . | . | 32.5 | 60 | − 22 | 8 | 6 | . | . |
| | | Kienitz | 9 | . | . | . | . | . | . | . | . | . | . | . | 1.1 | . | . | 0.8 | . | . | . | . | . | . | . | . | . | 1.2 | 19.0 | . | . | . | . | . | 22.1 | 40 | − 33 | 4 | 3 | . | . |
| | | Eberswalde | 42 | . | . | . | 7.2 | 5.5 | 0.3 | . | . | . | . | 1.6 | 0.0 | 1.3 | 0.1 | 0.6 | . | 0.0 | . | . | 0.4 | 20.1 | 0.0 | 0.3 | 7.5 | . | 0.0 | . | . | . | 0.0 | 44.9 | 76 | − 14 | 11 | 6 | . | . |
| | Welse | Friedrichswalde, Bez. | 85 | . | . | . | 1.1 | 1.3 | . | . | . | . | . | . | . | . | . | . | . | . | . | . | 0.1 | 8.4 | 0.2 | 8.6 | 6.1 | . | . | . | . | . | 25.8 | | | 7 | 5 | . | . |
| | | Angermünde (Potsdam) | 55 | . | . | . | 2.7 | 2.0 | . | . | . | . | . | 0.0 | 0.2 | . | . | 0.3 | . | . | . | . | . | 16.0 | 0.3 | 1.5 | 5.6 | . | . | . | . | . | 28.6 | 51 | − 28 | 8 | 5 | . | . |
| | | Gramzow, Kr. Angermünde | 65 | . | . | . | 1.8 | 0.0 | . | . | . | . | . | 3.0 | . | 5.6 | 6.4 | . | . | . | . | . | . | 7.4 | . | 0.2 | 5.2 | . | . | . | . | . | 29.8 | 52 | − 28 | 7 | 6 | . | . |
| | Oder | Gartz | 5 | . | . | . | 1.1 | 0.7 | . | . | . | . | . | 0.2 | 1.0 | . | . | . | . | . | . | . | . | . | . | . | 0.0 | 5.3 | . | . | . | . | . | 8.3 | 15 | − 44 | 5 | 3 | . | . |
| | | Bahn | 50 | . | . | . | . | 4.2 | . | . | . | . | . | 2.5 | . | 1.8 | . | 3.5 | . | . | . | . | . | . | . | . | . | 12.1 | . | . | . | . | . | 24.1 | 39 | − 38 | 5 | 5 | . | . |
| | | Stettin (Flughafen) | 1 | . | . | . | 11.1 | 0.0 | 0.2 | 0.1 | . | . | . | 5.7 | 3.7 | 0.3 | 0.2 | 4.7 | . | . | . | . | . | . | . | 0.3 | . | 0.0 | 10.7 | . | . | . | . | 0.0 | 37.0 | 61 | − 24 | 10 | 5 | . | . |
| | Plöne | Berlinchen | 63 | . | . | . | 0.2 | . | . | . | . | . | . | . | . | . | . | . | . | . | . | . | . | . | . | . | 6.9 | . | . | . | . | . | . | 7.1 | 11 | − 57 | 2 | 2 | . | . |
| | | Pyritz | 34 | . | . | . | . | 3.8 | . | . | . | . | . | 4.0 | 0.6 | 1.1 | 1.8 | 1.5 | . | . | . | . | . | . | . | 1.0 | . | 0.2 | 12.0 | . | . | . | . | . | 26.0 | 43 | − 34 | 9 | 7 | . | . |
| | Ihna | Butow | 90 | . | . | . | 0.4 | 1.2 | . | . | . | . | . | . | . | 2.3 | . | . | . | . | . | . | . | . | . | 8.4 | 4.5 | 10.2 | . | . | . | . | . | 0.1 | 27.1 | | | 7 | 5 | . | . |
| | | Arnswalde | 55 | . | . | . | 1.1 | 2.7 | . | . | . | . | . | 0.3 | . | 6.4 | 7.1 | . | . | . | . | . | . | . | . | . | . | 12.8 | 32.0 | . | . | . | . | . | 62.4 | | | 7 | 6 | . | . |
| | | Voßberg | 85 | . | . | . | 7.8 | . | 0.7 | . | . | . | . | 0.3 | 0.2 | 0.2 | 4.0 | 6.0 | . | . | . | . | . | . | . | . | . | 4.5 | 5.3 | . | . | . | . | 0.0 | 29.0 | 43 | − 39 | 9 | 5 | . | . |
| | | Stargard | 33 | . | . | . | 0.6 | 0.2 | . | . | . | . | . | 2.9 | 1.0 | 5.4 | 9.7 | 3.1 | . | . | 0.0 | . | . | . | . | 0.0 | . | . | 5.5 | . | . | . | . | . | 28.4 | 46 | − 33 | 8 | 6 | . | . |
| | | Gollnow | 16 | . | . | . | 18.0 | 4.9 | 0.6 | . | 0.4 | . | . | 0.9 | 1.0 | 0.7 | 0.3 | . | . | . | . | . | . | . | . | . | 0.1 | 4.0 | 7.8 | . | . | . | . | . | 38.7 | 66 | − 20 | 11 | 5 | . | . |
| **Von der Oder bis zur dänischen Grenze** | | | | | | | | | | | | | | | | | | | | | | | | | | | | | | | | | | | | | | | |
| Stettiner Haff | M. Uecker | Neuhaus, Kr. Randow | 18 | . | . | . | . | . | 0.8 | 1.5 | 0.4 | . | . | 0.2 | 4.0 | . | 0.6 | 3.4 | . | . | . | . | . | . | . | 8.6 | . | 0.4 | 3.7 | . | . | . | . | . | 23.6 | 38 | − 40 | 10 | 5 | . | . |
| | | Prenzlau (Flughafen) | 27 | . | . | . | 4.5 | . | 0.0 | . | . | . | . | . | 1.5 | 0.0 | 0.9 | 1.3 | . | . | 0.0 | . | . | . | . | 29.5 | 0.0 | 0.1 | 7.1 | . | . | . | . | . | 44.9 | 78 | − 13 | 7 | 5 | . | . |
| | | Schönhausen | 108 | . | . | . | . | 1.2 | . | . | . | . | . | 17.8 | 7.0 | . | 1.8 | . | . | . | . | . | . | . | . | 0.9 | 3.4 | 1.1 | 2.6 | . | . | . | . | . | 35.8 | 49 | − 37 | 8 | 7 | . | . |
| | | Torgelow | 10 | . | . | . | 4.9 | . | 0.8 | 0.2 | . | . | . | . | 4.3 | 5.6 | 0.3 | 1.0 | . | . | . | . | . | . | . | 15.2 | . | 0.2 | 7.2 | . | . | . | . | 0.3 | 40.0 | 59 | − 28 | 11 | 6 | . | . |
| | | Rothenklempenow | 14 | . | . | . | . | 0.0 | . | . | . | . | . | . | 4.0 | . | 1.1 | 4.5 | . | . | . | . | . | . | . | . | 1.1 | . | 4.7 | . | . | . | . | . | 15.4 | 26 | − 43 | 5 | 5 | . | . |

| Flußgebiet | | Ort | Seehöhe m | 1 | 2 | 3 | 4 | 5 | 6 | 7 | 8 | 9 | 10 | 11 | 12 | 13 | 14 | 15 | 16 | 17 | 18 | 19 | 20 | 21 | 22 | 23 | 24 | 25 | 26 | 27 | 28 | 29 | 30 | 31 | Monatssumme mm | % der Norm. | Abweichung v. d. Norm. | Zahl der Tage mit Niederschl. ≧0.1 | ≧1.0 | * ≧0.1 | ▣ |
|---|---|---|---|---|---|---|---|---|---|---|---|---|---|---|---|---|---|---|---|---|---|---|---|---|---|---|---|---|---|---|---|---|---|---|---|---|---|---|---|---|
| Vorpommersche Küste | Ostsee | Swinemünde | 2 | . | . | . | . | 15.0 | 0.6 | . | 2.3 | . | . | 1.5 | 3.2 | 1.4 | 0.9 | . | . | . | . | . | . | 0.0 | 3.4 | 0.0 | 0.0 | 5.4 | . | . | . | . | . | 4.0 | 37.7 | 50 | − 38 | 10 | 8 | . | . |
| | | Kölpinsee | 1 | . | . | 0.5 | 4.3 | 2.5 | 2.4 | . | . | . | . | 0.5 | 4.0 | 4.5 | . | . | . | . | . | . | . | . | 13.0 | 1.2 | . | 9.2 | . | . | . | . | . | 5.5 | 47.6 | | | 11 | 9 | . | . |
| | Peene | Vollrathruhe | 97 | . | . | 2.3 | 3.9 | 11.7 | 1.6 | . | . | . | . | . | 2.4 | 1.5 | . | 1.8 | . | . | . | . | . | 14.1 | 2.2 | . | 0.2 | . | . | . | . | . | . | 41.7 | 61 | − 27 | 10 | 9 | . | . |
| | | Dargun | 15 | . | . | 17.7 | 4.3 | 1.0 | 2.1 | 0.6 | . | . | . | . | . | . | . | 5.6 | . | . | . | . | . | 7.9 | 1.2 | . | . | . | . | . | . | . | . | 40.4 | 57 | − 30 | 8 | 7 | . | . |
| | | Vorheide üb. Neubrandenbg. | 112 | . | . | . | 0.8 | 0.7 | 0.3 | . | . | . | . | 0.1 | 3.6 | 0.4 | 0.0 | . | . | . | . | . | . | 0.1 | 0.4 | . | 1.3 | 3.3 | . | . | . | . | . | . | 11.0 | 17 | − 53 | 10 | 3 | . | . |
| | | Neubrandenburg | 70 | . | . | . | 0.0 | 21.6 | 0.3 | 0.0 | . | . | . | 0.0 | 4.6 | 1.7 | 0.0 | 0.2 | . | 0.2 | . | . | . | 0.6 | 1.0 | . | 0.8 | 1.5 | . | . | . | . | . | 0.0 | 32.5 | 49 | − 34 | 10 | 5 | . | . |
| | | Tribsees | 5 | . | . | 4.0 | 2.3 | . | 0.1 | 0.0 | . | . | . | . | . | 7.5 | . | 5.9 | 0.9 | . | . | . | . | 11.2 | 1.9 | . | . | . | . | . | . | . | . | . | 33.8 | 50 | − 34 | 8 | 6 | . | . |
| | | Gramzow, Kr. Anklam | 65 | . | . | 0.0 | . | 0.2 | 4.2 | 3.4 | . | . | . | 0.8 | 1.6 | 6.8 | . | 0.0 | . | 0.5 | 0.0 | . | . | 0.6 | 0.5 | 0.0 | 0.7 | 1.6 | . | . | . | . | . | 0.0 | 20.9 | | | 11 | 5 | . | . |
| | | Anklam (Flugh.) | 8 | . | . | 0.1 | . | 1.9 | 1.8 | 0.6 | . | . | . | 1.1 | 0.9 | 4.8 | . | 0.7 | . | . | 0.0 | . | . | 1.3 | 9.9 | . | 0.0 | 2.3 | . | . | . | . | . | 0.0 | 25.4 | 36 | − 45 | 11 | 7 | . | . |
| | | Wolgast | 8 | . | . | . | . | . | 2.6 | . | . | . | . | 2.1 | 1.8 | 4.2 | . | . | . | . | . | . | . | 0.1 | 14.8 | . | . | 2.9 | . | . | . | . | . | . | 28.5 | 42 | − 40 | 7 | 6 | . | . |
| | O. Strelasund, Rügen | Greifswald (Stadt) | 5 | . | . | . | 1.4 | . | 0.0 | . | 2.0 | . | . | . | 0.9 | 6.5 | 6.5 | . | . | . | . | . | . | 0.8 | 0.0 | . | 0.1 | 0.0 | . | . | . | . | . | . | 18.2 | 24 | − 57 | 7 | 4 | . | . |
| | | Groß-Zicker | 3 | . | . | . | 1.7 | 1.2 | 1.3 | 1.2 | . | . | . | 0.8 | 3.5 | 2.0 | . | 1.0 | . | . | . | . | . | 1.3 | 0.8 | 0.1 | . | 4.9 | . | . | . | . | . | 6.0 | 25.8 | 41 | − 38 | 13 | 10 | . | . |
| | | Altenkirchen, Kr. Rügen | 10 | . | . | . | 2.3 | 0.1 | . | . | . | . | . | . | . | 5.1 | 1.2 | . | . | . | . | . | . | 3.1 | . | . | 8.4 | . | . | . | . | . | . | 29.0 | 49.1 | 69 | − 22 | 7 | 6 | . | . |
| | | Gingst | 8 | . | . | 2.6 | 5.9 | 8.2 | 6.1 | 0.8 | . | . | . | . | 8.8 | 4.7 | 1.8 | . | . | . | 0.2 | . | . | 5.7 | 0.4 | . | 10.0 | 0.3 | . | . | . | . | . | 8.7 | 64.2 | 85 | − 11 | 14 | 10 | . | . |
| | | Stralsund | 5 | . | . | 2.1 | 1.5 | 0.8 | 8.3 | 2.3 | 0.6 | . | . | . | 19.0 | 2.0 | 2.9 | 1.1 | 0.2 | 0.1 | . | . | . | 4.9 | 0.2 | . | 14.6 | . | . | . | . | . | . | 1.5 | 62.1 | 81 | − 15 | 16 | 11 | . | . |
| | Ostsee | Starkow | 7 | . | . | 0.6 | 1.0 | 0.7 | 5.8 | 1.5 | 3.0 | . | . | . | 2.2 | 3.1 | . | 8.6 | 1.0 | . | . | 0.0 | . | 9.1 | 1.3 | . | 5.5 | . | . | . | . | . | 8.7 | 52.1 | 69 | − 23 | 14 | 12 | . | . |
| | | Laage | 25 | . | . | 5.0 | 5.0 | 1.0 | 1.1 | . | . | . | . | . | 0.6 | 0.8 | . | 0.9 | 0.2 | . | . | . | . | 22.6 | 3.6 | . | 2.3 | . | . | . | . | . | . | 43.1 | 62 | − 26 | 11 | 7 | . | . |
| | | Marlow | 10 | . | . | 3.3 | 1.0 | 1.6 | . | . | . | . | . | . | . | . | 0.9 | 1.0 | . | . | . | . | . | 11.5 | . | . | 21.0 | . | . | . | . | . | 0.7 | 41.0 | 55 | − 33 | 8 | 6 | . | . |
| | | Zingst | 1 | . | . | 2.1 | 0.3 | . | 4.6 | 0.9 | . | . | . | . | 2.0 | 0.6 | 0.1 | . | . | 1.0 | . | . | . | 14.1 | 0.4 | . | 22.7 | . | . | . | . | . | 6.2 | 55.0 | 74 | − 19 | 12 | 7 | . | . |
| Mecklenburgische Küste | Warnow | Groß-Niendorf | 65 | . | . | . | 5.0 | 2.2 | . | . | . | . | . | . | 4.1 | . | 3.0 | 23.0 | . | . | . | . | . | . | . | . | 4.7 | . | . | . | . | . | . | 42.0 | | | 6 | 6 | . | . |
| | | Goldberg | 50 | . | . | 0.3 | 3.4 | 3.0 | 0.7 | 0.1 | . | . | . | . | 0.2 | 0.4 | 0.3 | 6.2 | . | 0.4 | . | . | . | 9.0 | 2.1 | . | 2.2 | . | . | . | . | . | . | 28.3 | 39 | − 44 | 13 | 6 | . | . |
| | | Güstrow | 12 | . | . | 6.9 | 4.1 | 1.3 | 2.5 | 0.1 | 0.0 | . | . | 0.0 | 1.3 | 3.3 | 0.0 | 2.3 | 0.0 | 0.7 | . | . | . | 5.5 | 3.3 | . | 0.1 | . | . | . | . | . | 0.0 | 31.4 | 48 | − 34 | 12 | 9 | . | . |
| | | Bernitt | 60 | . | . | 0.9 | 1.4 | 0.9 | 6.6 | . | 5.8 | . | . | . | 0.4 | 0.7 | . | 0.7 | . | 1.2 | . | . | . | 53.7 | . | . | 0.9 | . | . | . | . | . | . | 73.2 | 100 | 0 | 11 | 5 | . | . |
| | | Warnemünde | 1 | . | . | 0.1 | 1.8 | 2.4 | 1.4 | 1.1 | . | . | . | 0.0 | 0.0 | 1.4 | 2.6 | 0.4 | . | 0.2 | . | . | . | 10.5 | . | . | 6.7 | . | . | . | . | . | 0.0 | 28.6 | 48 | − 32 | 12 | 9 | . | . |
| | Ostsee | Rerik | 5 | . | . | . | 0.4 | 1.1 | 10.6 | 0.2 | . | . | . | . | . | 2.5 | 7.1 | 0.2 | . | . | . | 0.2 | . | 11.9 | 0.5 | . | 0.2 | . | . | . | . | . | . | 44.9 | | | 11 | 5 | . | . |
| | | Groß-Schwansee | 17 | . | . | 0.1 | 3.5 | 0.3 | 3.1 | 0.0 | . | . | . | . | 0.7 | 2.4 | 0.1 | . | . | 0.1 | . | . | . | 10.8 | . | . | 5.1 | . | . | . | . | . | . | 26.2 | | | 10 | 5 | . | . |
| Schleswig-holsteinische Ostküste | Trave | Oldesloe | 18 | . | . | . | 7.0 | 5.3 | . | 1.2 | . | . | 1.6 | . | 1.0 | 0.3 | 0.3 | 2.5 | . | 1.3 | 2.5 | . | . | 2.2 | . | . | 0.6 | . | . | . | . | . | . | 25.8 | 33 | − 52 | 12 | 9 | . | . |
| | | Nusse | 41 | . | . | . | 6.6 | 0.1 | 0.4 | 0.3 | . | . | 2.5 | . | 0.3 | 2.6 | 0.1 | 2.9 | . | 1.2 | 0.5 | . | . | 9.6 | . | . | 2.0 | . | . | . | . | . | . | 29.1 | 37 | − 49 | 13 | 7 | . | . |
| | | Ratzeburg, Kr. Lauenburg | 11 | . | 0.1 | . | 4.5 | 3.0 | . | . | 0.1 | . | . | . | 1.0 | 3.0 | . | 0.2 | . | . | 1.1 | . | . | 9.2 | 4.0 | . | 2.2 | . | . | . | . | . | . | 28.4 | 36 | − 49 | 11 | 8 | . | . |
| | | Ahrensbök | 59 | . | . | . | 1.2 | 1.3 | 0.1 | . | . | . | 0.7 | . | 0.8 | 10.3 | 0.3 | 1.0 | . | 2.1 | . | . | . | 9.5 | . | . | 4.0 | . | . | . | . | . | . | 31.3 | 36 | − 54 | 11 | 7 | . | . |
| | | Kaeselow | 48 | . | . | . | 5.2 | 4.3 | 3.1 | 0.7 | . | . | 0.0 | . | 0.1 | 2.7 | 1.9 | 1.8 | . | . | 0.2 | . | . | 9.5 | . | . | . | . | . | . | . | . | . | 29.5 | | | 10 | 7 | . | . |
| | | Rehna | 25 | . | . | . | 0.9 | 2.7 | . | . | . | . | 0.5 | . | . | 5.2 | 5.1 | 6.3 | . | . | . | . | . | 52.8 | . | . | 6.4 | . | . | . | . | . | . | 79.9 | | | 8 | 6 | . | . |
| | Ostsee | Dahmeshöved | 9 | . | . | . | . | *2.6* | . | . | . | . | 2.2 | | *1.0* | 8.3 | 6.2 | 6.0 | 3.6 | . | . | . | . | 7.1 | . | . | 7.7 | . | . | . | . | . | . | 41.1 | 56 | − 32 | 9 | 9 | . | . |
| | | Petersdorf (Fehmarn) | 2 | . | . | . | . | . | 1.0 | 2.1 | . | . | . | | | *9.0* | | | . | 3.5 | . | . | . | 35.6 | . | . | 6.4 | . | . | . | . | . | 4.7 | 62.3 | 90 | − 7 | 9 | 9 | . | . |
| | | Lensahn | 12 | . | . | . | 0.2 | 3.1 | 0.9 | 0.2 | . | . | . | . | 0.8 | 5.7 | . | 13.4 | . | 1.3 | . | . | . | 18.9 | 2.0 | . | 1.1 | . | . | . | . | . | . | 47.6 | | | 11 | 7 | . | . |
| | | Schönberg i. Holst. | 5 | . | . | 0.0 | . | 2.5 | 0.2 | 0.2 | . | . | 1.7 | . | 7.6 | 1.3 | 0.0 | 7.8 | . | 2.2 | . | . | . | 5.4 | . | . | 7.8 | 0.0 | . | . | . | . | 1.0 | 37.7 | 48 | − 42 | 11 | 9 | . | . |
| | | Neukirchen | 40 | . | . | . | . | 3.9 | . | . | 1.0 | . | 1.1 | . | 1.6 | 3.6 | . | 16.5 | 1.1 | 2.5 | . | . | 0.3 | 10.6 | 0.1 | . | 3.0 | . | . | . | . | . | . | 45.3 | 57 | − 34 | 12 | 10 | . | . |
| | | Bornhöved | 42 | . | . | . | 5.0 | 1.4 | 0.5 | 0.6 | . | . | 4.4 | . | 3.4 | 3.5 | 1.1 | 3.4 | . | 1.4 | . | . | . | 0.6 | . | . | 1.6 | . | . | . | . | . | . | 26.9 | 31 | − 61 | 12 | 9 | . | . |
| | | Sieversdorf | 30 | . | . | 1.2 | 2.2 | 9.5 | 0.3 | . | . | . | 3.2 | . | 5.2 | 5.5 | 0.9 | . | . | 1.7 | 0.7 | . | . | 2.8 | . | . | 1.4 | . | . | . | . | . | . | 34.6 | | | 12 | 9 | . | . |
| | | Klein Waabs | 35 | . | . | 2.1 | 0.1 | . | 0.1 | 2.3 | . | . | 3.0 | . | 9.1 | 2.9 | 0.7 | 9.5 | . | . | . | . | . | 4.3 | . | 0.0 | 2.3 | 1.0 | . | . | . | . | 4.6 | 42.0 | 47 | − 48 | 13 | 10 | . | . |
| | | Brebel | 21 | . | . | 1.4 | . | . | 0.6 | 6.7 | . | . | 0.5 | . | 9.0 | 3.4 | 13.5 | . | . | 3.8 | . | . | . | 2.6 | . | 2.6 | 2.5 | . | . | . | . | . | 7.9 | 54.5 | | | 12 | 10 | . | . |
| | | Schleswig (Stadtfeld) | 20 | . | . | 0.6 | . | . | 0.4 | 3.1 | . | . | 1.4 | . | 4.9 | 7.5 | 4.3 | 1.4 | . | 4.3 | . | . | . | 2.0 | . | 0.3 | 2.1 | . | . | . | . | . | 0.8 | 38.1 | 36 | − 67 | 13 | 9 | . | . |
| | | Norgaardholz | 7 | . | . | 1.6 | 0.0 | 0.1 | . | 1.1 | . | . | 0.5 | . | 6.2 | 1.1 | 9.8 | 7.5 | 0.1 | 4.1 | . | . | . | 2.7 | . | 0.3 | 3.0 | . | . | . | . | 0.0 | 5.5 | 43.6 | 55 | − 36 | 14 | 10 | . | . |
| | | Glücksburg (Ostsee) | 40 | . | . | 1.3 | . | . | . | 0.2 | . | 0.9 | 0.8 | . | 10.3 | 4.5 | 3.9 | 8.0 | . | 5.0 | . | . | . | 3.4 | . | 1.4 | 2.0 | 0.1 | . | . | . | . | . | 7.6 | 49.4 | 56 | − 38 | 14 | 10 | . | . |

**Von der dänischen Grenze bis zur Elbe**

| | | | | | | | | | | | | | | | | | | | | | | | | | | | | | | | | | | | | | | | | |
|---|---|---|---|---|---|---|---|---|---|---|---|---|---|---|---|---|---|---|---|---|---|---|---|---|---|---|---|---|---|---|---|---|---|---|---|---|---|---|---|---|
| Schleswig-holsteinische Westküste | Nordsee | Morsum | 7 | . | . | 4.3 | 0.6 | . | 0.3 | 1.7 | . | 5.1 | 1.5 | 1.2 | 12.4 | 4.9 | 0.8 | 0.1 | 0.0 | 10.2 | . | . | . | 0.1 | . | 0.9 | 0.1 | 0.1 | . | . | . | . | 0.0 | 16.8 | 61.1 | | | 17 | 9 | . | . |
| | | List | 5 | . | . | 3.0 | . | . | 1.1 | 2.4 | . | 4.4 | 3.3 | 2.6 | 12.2 | 0.3 | 0.5 | . | 0.1 | 11.2 | . | . | . | 0.0 | . | 0.9 | 3.3 | 0.1 | . | . | . | . | 0.0 | 14.5 | 59.0 | 77 | − 18 | 15 | 10 | . | . |
| | | Klanxbüll | 4 | . | . | 4.2 | . | 0.2 | . | 5.3 | . | 5.6 | . | . | 2.5 | 0.2 | 0.2 | 0.1 | 0.1 | 1.2 | . | . | 3.2 | 2.7 | 0.7 | . | . | . | . | . | . | . | 0.3 | 5.8 | 32.3 | 36 | − 58 | 15 | 7 | . | . |
| | | Westerland | 6 | . | . | 3.3 | 0.5 | 0.0 | 0.5 | 1.1 | . | 5.1 | 2.5 | 2.9 | 12.4 | 2.0 | 0.9 | 0.0 | 0.2 | 12.1 | . | . | 0.0 | 0.1 | . | 1.8 | 2.2 | 0.0 | . | . | . | . | 9.6 | 5.1 | 62.3 | 73 | − 23 | 17 | 12 | . | . |
| | | Wyk | 7 | . | . | 4.6 | 0.4 | . | 0.4 | 1.7 | . | 4.6 | 0.7 | 0.2 | 6.8 | 1.9 | 1.3 | . | . | 6.6 | . | . | . | 1.8 | . | 0.5 | *0.4* | . | . | . | . | . | . | 3.3 | 35.2 | 36 | − 61 | 15 | 15 | . | . |
| | | Bredstedt | 12 | . | . | 2.2 | 0.6 | 0.2 | . | . | . | 4.8 | 1.3 | 1.0 | 19.0 | 8.5 | 4.8 | 2.7 | . | 8.7 | . | . | . | 8.0 | . | 2.6 | . | 1.6 | . | . | . | . | . | 18.6 | 84.6 | 83 | − 17 | 15 | 13 | . | . |

# August — Tägliche Niederschlagshöhen in Millimetern, gemessen um 7 Uhr morgens — 1942

| Flußgebiet | | Ort | Seehöhe m | 1 | 2 | 3 | 4 | 5 | 6 | 7 | 8 | 9 | 10 | 11 | 12 | 13 | 14 | 15 | 16 | 17 | 18 | 19 | 20 | 21 | 22 | 23 | 24 | 25 | 26 | 27 | 28 | 29 | 30 | 31 | Monatssumme mm | Monatssumme % der Norm. | Abweichung v. d. Norm. | Zahl der Tage mit Niederschl. ≧0.1 | Niederschl. ≧1.0 | * ≧0.1 | ⊛ |
|---|---|---|---|---|---|---|---|---|---|---|---|---|---|---|---|---|---|---|---|---|---|---|---|---|---|---|---|---|---|---|---|---|---|---|---|---|---|---|---|
| Schleswig-holsteinische Westküste | Nordsee | Pellworm | 1 | . | . | 3.5 | . | . | 0.5 | 0.4 | . | 2.2 | 1.1 | 1.0 | 19.2 | 5.0 | 2.0 | 0.1 | . | 7.7 | . | . | 0.6 | 8.3 | 0.1 | 2.0 | 1.3 | 0.3 | . | . | . | . | 1.3 | 56.6 | 66 | − 29 | 18 | 12 | . | . |
| | | Ipernstedt | 7 | . | . | . | 1.0 | . | 2.0 | 2.4 | . | 1.0 | 14.0 | 1.0 | 6.5 | 0.7 | 8.0 | 0.6 | . | 4.2 | 0.4 | . | 3.8 | 8.2 | . | 2.4 | 1.4 | 2.5 | . | . | . | . | 2.0 | 62.1 | | | 18 | 15 | . | . |
| | | Westerhever | 1 | . | . | 4.0 | 0.5 | . | . | . | . | . | 1.6 | . | 18.2 | 2.4 | 2.7 | . | . | 4.6 | . | . | 5.2 | 1.5 | . | 1.6 | 3.2 | . | . | . | . | . | 1.6 | 47.1 | 55 | − 39 | 12 | 11 | . | . |
| | Eider | Rendsburg | 7 | . | . | 0.6 | 0.8 | 1.8 | . | 0.5 | . | . | 6.5 | . | 13.8 | 9.6 | 0.2 | 0.8 | . | 6.5 | . | . | . | 2.5 | . | 0.6 | 0.4 | 2.5 | 0.1 | 0.1 | . | . | 3.1 | 47.4 | 48 | − 50 | 17 | 8 | . | . |
| | | Erfde | 14 | . | . | . | . | 1.0 | 2.1 | . | . | 0.3 | 2.5 | 2.8 | 2.4 | 5.8 | 3.0 | 1.8 | 0.4 | 4.6 | . | . | . | 4.9 | . | 1.8 | 2.2 | 1.5 | . | . | . | . | 0.3 | 37.4 | 37 | − 62 | 16 | 13 | . | . |
| | | Eggebek | 16 | . | . | 0.8 | 0.3 | . | . | . | . | 1.0 | . | 2.2 | 9.0 | 7.2 | 6.3 | 1.3 | . | 3.7 | . | . | . | 4.6 | . | 1.2 | 1.7 | 1.8 | . | . | . | . | 4.0 | 45.1 | 49 | − 47 | 14 | 12 | . | . |
| | Nordsee | Büsum | 7 | . | . | 1.1 | 0.5 | . | 0.6 | . | . | 4.6 | 4.8 | 1.2 | 12.3 | 4.7 | 2.3 | . | . | 3.0 | . | . | . | 2.3 | . | 2.5 | 1.4 | 3.1 | . | . | . | . | 0.3 | 44.7 | 47 | − 50 | 15 | 12 | . | . |
| | | Helse | 2 | . | . | . | 3.2 | 0.6 | 1.2 | 0.0 | 0.0 | 2.0 | 35.7 | . | 8.0 | 8.6 | 2.9 | . | . | 2.8 | . | . | . | 2.6 | . | 0.0 | 0.3 | . | . | . | . | . | 0.0 | 67.9 | 70 | − 29 | 11 | 9 | . | . |
| | | Gettorf | 30 | . | . | 1.8 | . | 0.1 | 0.1 | 0.8 | . | . | 3.8 | 2.0 | 12.8 | 6.0 | 4.4 | 19.5 | . | 3.9 | . | . | . | 1.0 | . | 3.3 | 0.4 | . | . | . | . | . | 1.9 | 61.8 | 72 | − 24 | 15 | 11 | . | . |
| | | Albersdorf | 45 | . | . | . | 0.4 | 1.0 | 0.6 | 0.3 | . | . | 7.2 | 0.1 | 7.4 | 18.8 | 2.9 | 1.1 | . | 5.4 | . | . | . | 9.3 | . | 0.8 | 0.3 | 1.3 | . | . | . | . | 0.6 | 57.5 | | | 16 | 9 | . | . |
| **Elbe** | | | | | | | | | | | | | | | | | | | | | | | | | | | | | | | | | | | | | | | | |
| Böhmische Elbe | Elbe | Albendorf | 475 | . | . | . | 31.0 | 3.2 | . | 0.2 | . | . | . | . | . | 11.3 | 1.2 | . | 1.7 | . | . | . | . | . | . | . | . | 1.7 | 4.7 | . | . | . | . | . | 55.0 | | | 8 | 7 | . | . |
| | | Kudowa, Bad | 388 | . | . | . | 17.9 | 3.7 | 0.5 | 2.5 | . | . | . | . | 0.0 | 4.0 | 10.9 | . | 1.0 | . | . | . | . | . | . | . | . | 1.2 | 0.7 | . | . | . | . | . | 42.4 | 50 | − 42 | 9 | 7 | . | . |
| | Iser | Groß Iser | 845 | . | . | . | 8.6 | 6.7 | . | 0.0 | . | . | . | . | . | 1.2 | 3.2 | . | 1.4 | . | . | . | . | . | . | 0.0 | . | . | 0.2 | . | . | . | . | . | 21.3 | 14 | −124 | 6 | 5 | . | . |
| | M. | Philippsreut | 924 | . | . | 6.8 | 8.8 | 0.1 | 9.9 | . | . | . | . | 0.0 | . | 8.4 | 0.1 | . | 5.3 | . | . | . | . | 0.0 | . | . | 1.8 | . | . | 0.0 | . | . | . | 41.2 | 32 | − 89 | 8 | 6 | . | . |
| | Eger | Weißenstadt | 630 | . | . | 51.4 | 4.2 | 3.0 | . | . | . | . | . | . | . | . | 5.0 | . | . | . | . | . | . | 2.8 | 19.3 | . | 1.0 | . | . | . | . | . | . | 96.7 | | | 7 | 7 | . | . |
| | | Marktleuthen | 555 | . | . | 17.6 | 5.0 | 6.1 | . | . | . | . | . | . | . | . | 1.6 | . | . | . | . | . | . | 19.0 | 14.6 | . | . | . | . | . | . | . | . | 63.9 | 84 | − 12 | 6 | 6 | . | . |
| | | Wunsiedel | 538 | . | . | 13.6 | 3.7 | 0.9 | . | . | . | . | . | 1.8 | . | . | 4.7 | . | . | . | . | . | . | 9.0 | 14.1 | . | 0.2 | . | . | . | . | . | . | 48.0 | 58 | − 35 | 8 | 6 | . | . |
| | | Kösseine | 940 | . | . | 4.2 | 6.8 | 1.3 | 0.8 | . | . | . | 0.2 | 0.8 | . | . | 4.1 | 1.4 | . | . | . | . | . | 12.0 | 8.0 | . | 0.3 | . | . | . | . | . | . | 39.9 | 34 | − 76 | 11 | 7 | . | . |
| | | Aschberg | 910 | . | . | 11.0 | 7.1 | 5.0 | 0.7 | 0.1 | . | . | . | 1.0 | . | . | 2.6 | . | . | . | . | . | . | 1.8 | 34.9 | 0.1 | 0.9 | 0.8 | . | . | . | . | . | 66.0 | 49 | − 68 | 12 | 7 | . | . |
| Reichsgrenze bis Mulde | Elbe | Schandau, Bad | 123 | . | . | 6.0 | 4.1 | 7.5 | . | . | . | . | . | . | 1.0 | 0.8 | 1.2 | 0.8 | 2.0 | . | . | . | . | . | . | 2.2 | 1.0 | . | . | . | . | . | . | 26.6 | 37 | − 45 | 10 | 8 | . | . |
| | Gott-leuba | Oelsen | 552 | . | . | 5.7 | 5.1 | 3.3 | 0.1 | 0.2 | 0.0 | . | . | 0.4 | 1.0 | . | 3.0 | 0.3 | 11.3 | . | . | . | . | 0.1 | . | 0.8 | 0.1 | 2.2 | . | . | . | . | . | 33.6 | 41 | − 48 | 14 | 7 | . | . |
| | | Markersbach, Kr. Pirna | 357 | . | . | 5.5 | 3.6 | 3.5 | 0.3 | . | . | . | . | 0.1 | 1.0 | 0.3 | 1.1 | . | 4.0 | . | . | . | . | . | . | 0.0 | 0.3 | 1.4 | 1.0 | . | . | . | . | . | 22.1 | 26 | − 62 | 12 | 8 | . | . |
| | Gottleuba bis Müglitz | Bischofswerda | 284 | . | . | 3.0 | 2.4 | 2.5 | . | . | . | . | . | . | . | . | 0.9 | . | 14.9 | . | . | . | . | . | . | . | . | . | . | . | . | . | . | 23.7 | 24 | − 74 | 5 | 4 | . | . |
| | | Stolpen | 255 | . | . | 4.2 | 3.0 | 4.3 | 2.2 | . | . | . | . | . | . | . | . | . | 8.5 | . | . | . | . | 0.0 | 0.0 | 0.2 | 2.8 | 0.1 | . | . | . | . | . | 25.3 | 27 | − 66 | 8 | 6 | . | . |
| | | Schellerhau | 763 | . | . | 1.5 | 6.9 | 1.9 | 0.3 | . | . | . | 6.0 | 0.2 | . | 0.2 | . | 1.7 | . | . | . | . | . | 14.8 | 3.6 | . | 4.5 | . | . | . | . | . | . | 41.6 | | | 11 | 8 | . | . |
| | Müglitz | Kipsdorf | 544 | . | . | 0.4 | 10.0 | 0.8 | 0.0 | . | 0.3 | 0.1 | . | 2.2 | 0.2 | 1.2 | 0.4 | . | 1.0 | . | . | . | . | . | 13.0 | 1.0 | 6.6 | 2.1 | . | . | . | . | . | 39.3 | 46 | − 45 | 14 | 8 | . | . |
| | | Karsdorf | 325 | . | . | 3.9 | 4.0 | 0.4 | . | . | . | . | . | 0.0 | . | . | 0.6 | 1.0 | 3.0 | . | . | . | . | . | 11.0 | 0.2 | 0.0 | 8.6 | . | . | . | . | . | 32.7 | | | 9 | 6 | . | . |
| | | Rabenau | 304 | . | . | . | 4.9 | 3.3 | . | . | 0.4 | . | . | . | . | . | 0.2 | . | . | . | . | . | . | . | 11.2 | 0.6 | 0.4 | 18.5 | . | . | . | . | 0.3 | 39.8 | 49 | − 42 | 9 | 4 | . | . |
| | Elbe | Dresden (Flugh.) | 229 | . | . | 2.0 | 4.2 | 1.6 | 0.0 | . | . | . | . | . | . | . | 0.1 | 0.0 | . | . | . | . | . | 0.0 | 1.8 | 0.0 | 0.0 | 12.1 | . | . | . | . | . | 21.8 | 31 | − 49 | 6 | 5 | . | . |
| | | Wahnsdorf | 246 | . | . | 1.2 | 4.5 | 3.1 | . | 0.0 | . | . | . | . | . | . | 0.6 | 0.0 | 0.0 | . | . | . | . | . | 5.3 | 0.2 | 0.7 | 18.4 | . | . | . | . | . | 34.0 | 49 | − 35 | 8 | 5 | . | . |
| | Triebisch | Grillenburg | 367 | . | . | 1.1 | 5.2 | 1.3 | . | . | . | . | . | . | . | . | 0.3 | 0.2 | . | . | . | . | . | 0.9 | 3.4 | 8.3 | 2.7 | 1.5 | . | . | . | . | . | 24.9 | 27 | − 67 | 10 | 7 | . | . |
| | | Tanneberg | 250 | . | . | 3.8 | 7.3 | 3.4 | 0.7 | . | . | . | 0.0 | 0.8 | . | . | 2.4 | 1.5 | . | . | . | . | . | 3.0 | 3.0 | 1.5 | 4.0 | 0.0 | . | . | . | . | . | 31.4 | 44 | − 40 | 11 | 9 | . | . |
| | E. | Meißen | 105 | . | . | 0.4 | 5.8 | 1.6 | 0.1 | . | . | . | . | . | . | . | 2.6 | 0.2 | . | . | . | . | . | 0.7 | 4.5 | . | 0.1 | 2.0 | . | . | . | . | . | 18.0 | 29 | − 45 | 10 | 5 | . | . |
| | | Wutzschwitz | 149 | . | . | 2.1 | 3.4 | 9.3 | . | . | . | . | . | 0.6 | . | . | 3.0 | . | . | . | . | . | . | . | 8.3 | 2.9 | 1.6 | 6.4 | . | . | . | . | . | 37.6 | | | 9 | 8 | . | . |
| | Müglitz | Riesa-Gröba | 98 | . | . | 0.7 | 3.4 | 5.8 | 0.0 | . | . | . | . | 0.1 | . | 8.1 | 5.1 | 0.1 | . | . | . | . | . | . | 5.7 | 0.2 | 29.0 | 2.6 | . | . | . | . | . | 60.8 | 100 | 0 | 11 | 7 | . | . |
| | | Mügeln | 165 | . | 0.3 | 6.4 | 3.6 | 2.5 | . | . | 3.8 | . | 3.0 | . | . | 0.7 | 1.8 | 2.5 | 3.4 | . | . | 2.5 | . | 7.0 | 0.8 | 12.0 | 6.2 | 2.4 | . | . | . | . | . | 58.9 | 83 | − 12 | 16 | 13 | . | . |
| | Elbe | Reudnitz | 153 | . | . | 2.6 | 2.0 | 2.8 | 0.1 | . | . | . | . | 0.1 | . | 0.6 | 5.3 | 0.2 | 3.6 | . | . | . | . | . | 3.2 | . | 3.0 | 2.8 | . | . | . | . | . | 26.3 | 40 | − 39 | 12 | 8 | . | . |
| | | Belgern | 100 | . | . | . | 1.9 | 2.7 | . | . | . | . | . | . | . | . | 2.9 | . | 16.7 | . | . | . | . | . | 0.5 | . | 2.4 | 6.1 | . | . | . | . | . | 33.2 | 63 | − 19 | 7 | 6 | . | . |
| | | Schmiedeberg, Bad | 92 | . | . | 1.3 | 0.4 | 1.8 | . | . | . | . | . | . | . | . | 0.5 | . | 1.7 | . | . | . | . | 1.1 | 17.7 | . | 17.3 | 0.7 | . | . | . | . | . | 42.5 | 77 | − 13 | 9 | 6 | . | . |
| | Schwarze Elster | Kamenz | 185 | . | . | 0.4 | 1.8 | 7.6 | . | . | . | . | . | . | . | . | 0.0 | 0.1 | . | . | . | . | . | . | 0.3 | . | 6.2 | 3.9 | . | . | . | . | . | 20.3 | 22 | − 72 | 7 | 4 | . | . |
| | | Lautawerk | 121 | . | . | . | 3.0 | 2.8 | . | . | . | . | . | . | . | 0.1 | 1.4 | . | . | . | . | . | . | . | 1.6 | . | 13.4 | 8.6 | 0.1 | . | . | . | . | 31.0 | 53 | − 28 | 8 | 6 | . | . |
| | | Sallgast | 133 | Einzelwerte unbrauchbar | | | | | | | | | | | | | | | | | | | | | | | | | | | | | *34.9* | | | | | | |
| | | Elsterwerda | 90 | . | . | 0.0 | 1.9 | 2.4 | . | . | . | . | . | . | . | 1.6 | 0.8 | . | 1.3 | . | . | . | . | 1.1 | 6.4 | . | 13.6 | 0.0 | . | . | . | . | . | 29.1 | 51 | − 28 | 8 | 7 | . | . |
| | | Pulsnitz | 300 | . | . | 1.6 | . | 3.2 | . | . | . | . | . | . | . | . | . | 0.8 | . | . | . | . | . | 0.3 | . | . | 0.3 | 3.1 | . | . | . | . | . | 9.3 | 9 | − 86 | 6 | 3 | . | . |
| | | Kroppen | 101 | . | . | . | 3.7 | 3.0 | . | . | . | . | . | . | . | 2.1 | 0.7 | . | 9.6 | . | . | . | . | . | 0.4 | . | 6.2 | 9.6 | 0.2 | . | . | . | . | 35.5 | 55 | − 29 | 9 | 6 | . | . |
| | | Radeburg | 148 | . | . | 1.7 | 4.3 | 2.7 | . | . | . | . | . | . | . | . | 0.2 | 0.4 | 0.9 | . | . | . | . | . | 8.2 | 0.1 | . | 8.5 | . | . | . | . | . | 27.0 | 39 | − 43 | 9 | 5 | . | . |
| | | Großenhain | 125 | . | . | 0.0 | 5.6 | 5.7 | . | . | . | . | . | . | . | 0.0 | 5.7 | 0.3 | 0.2 | . | . | . | . | 0.1 | 9.1 | . | 5.7 | 0.0 | . | . | . | . | . | 32.4 | 46 | − 38 | 8 | 5 | . | . |
| | | Doberlug | 96 | . | . | . | 3.8 | 0.3 | . | . | . | . | . | . | . | . | 0.0 | . | 2.2 | . | . | . | . | . | 5.8 | . | 2.1 | 0.8 | . | . | . | . | . | 15.0 | 24 | − 47 | 6 | 4 | . | . |

# Tägliche Niederschlagshöhen in Millimetern, gemessen um 7 Uhr morgens



| Flußgebiet | | Ort | Seehöhe m | 1 | 2 | 3 | 4 | 5 | 6 | 7 | 8 | 9 | 10 | 11 | 12 | 13 | 14 | 15 | 16 | 17 | 18 | 19 | 20 | 21 | 22 | 23 | 24 | 25 | 26 | 27 | 28 | 29 | 30 | 31 | Monatssumme mm | Monatssumme % der Norm. | Abweichung v. d. Norm. | Zahl der Tage mit Niederschl. ≧0.1 | Niederschl. ≧1.0 | * ≧0.1 | [8] |
|---|---|---|---|---|---|---|---|---|---|---|---|---|---|---|---|---|---|---|---|---|---|---|---|---|---|---|---|---|---|---|---|---|---|---|---|---|---|---|---|
| Reichsgrenze bis Mulde | Schwarze Elster | Krassig | 95 | | | . | 0.3 | 3.0 | . | . | . | . | . | . | 1.5 | . | . | . | 1.1 | . | . | . | . | 15.3 | . | . | 10.9 | 3.5 | . | . | . | . | . | . | 35.6 | | | 7 | 6 | . | . |
| | | Glücksburg | 84 | | | . | . | 4.3 | . | . | . | . | . | . | 0.2 | . | 2.1 | . | . | . | . | . | . | 1.1 | 12.0 | . | 2.3 | 8.5 | . | . | . | . | . | . | 30.5 | 63 | − 18 | 7 | 6 | . | . |
| | | Uebigau | 84 | | | 0.5 | 1.9 | 0.6 | 0.0 | . | . | . | . | 0.0 | 0.3 | . | 0.1 | 2.7 | 6.4 | . | . | . | . | . | 2.2 | 3.1 | 2.9 | 8.5 | . | . | . | . | . | . | 29.2 | 51 | − 28 | 11 | 7 | . | . |
| | Elbe | Zahna | 92 | | | 7.6 | . | 4.5 | 0.1 | . | . | . | . | . | . | . | . | . | . | . | . | . | . | . | 10.8 | . | 16.7 | 0.3 | . | . | . | . | . | . | 40.0 | 66 | − 21 | 6 | 4 | . | . |
| | | Radis | 97 | | | 1.2 | . | . | . | . | . | . | . | . | . | . | . | . | . | . | . | . | . | 4.6 | 4.2 | . | 8.4 | . | . | . | . | . | . | 18.4 | 29 | − 44 | 4 | 4 | . | . |
| Mulde | Zwickauer Mulde | Muldenberg (Talsperre) | 707 | | | 12.4 | 11.7 | 3.0 | 1.1 | . | . | . | 2.1 | . | . | . | 1.0 | 0.2 | . | . | . | . | . | 6.7 | 46.3 | . | 6.0 | 0.4 | . | . | . | . | . | . | 90.9 | | | 11 | 9 | . | . |
| | | Carlsfeld | 824 | | | 8.5 | 6.1 | 3.5 | 1.0 | 0.2 | . | . | . | 0.0 | . | . | 5.1 | . | 0.1 | . | . | . | . | 2.9 | 30.1 | . | 1.1 | 1.4 | . | . | . | . | . | . | 60.0 | 44 | − 75 | 11 | 9 | . | . |
| | | Eibenstock | 643 | | | 3.6 | 8.1 | 4.1 | 1.5 | 0.0 | . | . | . | 0.8 | . | . | 1.6 | 1.4 | . | . | . | . | . | 5.2 | 29.6 | . | 1.3 | 1.6 | . | . | . | . | . | . | 58.8 | 58 | − 43 | 11 | 10 | . | . |
| | | Aue | 355 | | | 3.3 | 5.6 | 1.7 | 0.6 | 0.1 | . | . | . | 5.4 | . | . | 0.4 | 0.3 | . | . | . | . | . | 0.0 | 25.2 | . | 1.3 | 0.9 | . | 0.3 | . | . | . | . | 45.1 | 43 | − 59 | 12 | 6 | . | . |
| | | Johanngeorgenstadt | 750 | | | 4.2 | 4.4 | 4.9 | 0.3 | 0.4 | . | . | 0.1 | 9.3 | . | . | 2.5 | 0.0 | 0.3 | . | . | . | . | 0.0 | 24.4 | 0.2 | 17.5 | 0.5 | 0.1 | . | . | . | . | . | 69.1 | 62 | − 43 | 14 | 7 | . | . |
| | | Schwarzenberg | 518 | | | 2.1 | 4.6 | 3.2 | 0.7 | . | . | . | 0.3 | 3.5 | . | . | 0.2 | 4.9 | . | . | . | . | . | 5.1 | 21.3 | . | 5.7 | 0.6 | . | . | . | . | . | . | 52.2 | 54 | − 45 | 12 | 8 | . | . |
| | | Neustädtel | 448 | | | 3.1 | 5.4 | 3.6 | 0.3 | . | . | . | . | 1.6 | . | . | 1.9 | 1.0 | . | . | . | . | . | 0.4 | 27.8 | . | 1.8 | 0.6 | . | . | . | . | . | . | 47.5 | 47 | − 55 | 11 | 8 | . | . |
| | | Zwickau (Flugh.) | 305 | | | 3.2 | 5.3 | 9.2 | 0.9 | . | . | . | . | . | . | . | 0.0 | 1.8 | 0.2 | . | . | . | . | 0.0 | 36.5 | 0.0 | 2.7 | 0.0 | . | . | . | . | . | . | 59.8 | 69 | − 27 | 8 | 6 | . | . |
| | | Glauchau | 255 | | | 5.0 | 2.9 | 3.7 | 2.0 | . | . | . | . | . | 5.0 | . | 8.0 | 4.0 | . | . | . | . | . | 17.9 | 37.4 | 0.2 | 4.4 | . | . | . | . | . | . | 90.5 | 106 | + 5 | 11 | 10 | . | . |
| | | Penig | 204 | | | 3.8 | 2.8 | 3.3 | 0.6 | . | . | . | . | 1.2 | . | . | 0.9 | . | . | . | . | . | . | 1.4 | 17.0 | 4.6 | 1.8 | 0.0 | . | . | . | . | . | . | 37.4 | 49 | − 39 | 10 | 8 | . | . |
| | | Stollberg | 420 | | | 4.0 | 6.6 | 3.2 | 0.2 | . | . | . | 0.0 | 5.6 | . | . | 6.2 | 0.8 | . | . | . | . | . | 5.7 | 18.2 | 0.6 | 3.4 | 0.4 | . | 1.1 | . | . | . | . | 56.0 | 55 | − 46 | 13 | 9 | . | . |
| | | Chemnitz (Marstall) | 293 | | | 5.5 | 4.5 | 1.4 | 0.0 | . | . | . | . | 0.3 | . | . | 3.3 | . | . | . | . | . | . | 0.4 | 2.5 | 12.3 | 4.5 | . | . | . | . | . | . | 34.7 | 43 | − 46 | 9 | 7 | . | . |
| | | Rochlitz | 166 | | | 8.6 | 2.7 | 10.5 | 0.2 | . | . | . | . | 0.0 | . | . | 1.4 | . | 0.6 | . | . | . | . | 12.4 | 14.7 | 11.2 | 4.1 | . | . | . | . | . | . | 66.4 | 86 | − 11 | 10 | 8 | . | . |
| | Freiberger Mulde | Rechenberg | 570 | | | 3.0 | 9.2 | . | . | . | . | . | . | 1.9 | . | . | . | . | 0.0 | . | . | . | . | . | 10.6 | 0.2 | . | 10.3 | . | . | . | . | . | . | 35.2 | 35 | − 64 | 6 | 5 | . | . |
| | | Mönchenfrei | 541 | | | 1.2 | 6.7 | 1.3 | 0.1 | 0.0 | . | . | . | 1.3 | . | . | 2.0 | 0.5 | 3.3 | . | . | . | . | 6.1 | 2.0 | 6.4 | 1.2 | 0.7 | 0.4 | 24.8 | . | . | . | . | 58.0 | 64 | − 32 | 15 | 11 | . | . |
| | | Oberbobritzsch | 435 | | | 1.7 | 6.7 | 0.9 | 0.1 | . | . | . | . | 0.2 | . | . | 1.9 | 0.8 | 0.4 | . | . | . | . | . | 6.1 | 0.3 | . | 2.8 | . | . | . | . | . | . | 21.9 | | | 11 | 5 | . | . |
| | | Roßwein | 201 | | | 2.5 | 4.8 | 1.6 | 0.0 | . | . | . | . | 0.0 | . | . | 3.7 | 0.0 | 1.6 | . | . | . | . | . | 8.9 | 1.5 | 7.3 | 0.2 | . | . | . | . | . | . | 32.1 | 40 | − 49 | 9 | 8 | . | . |
| | | Hainichen | 319 | | | 3.6 | 5.7 | 2.4 | 0.3 | . | . | . | . | 0.1 | . | . | 4.0 | . | 0.0 | . | . | . | . | 0.1 | 8.7 | 6.0 | 8.4 | . | . | . | . | . | . | 39.3 | 41 | − 55 | 10 | 7 | . | . |
| | Freiberger Mulde, Zschopau | Fichtelberg | 1213 | | | 8.0 | 10.5 | 6.5 | 0.1 | 0.4 | . | . | . | 17.3 | . | . | 1.2 | 2.2 | 0.4 | . | . | . | . | 0.0 | 11.8 | 3.6 | 1.8 | 0.1 | . | . | . | . | . | . | 63.9 | 52 | − 60 | 13 | 9 | . | . |
| | | Cranzahl | 640 | | | 3.5 | 7.7 | 2.2 | 0.1 | 0.1 | . | . | 0.7 | 4.1 | . | . | 1.1 | 3.2 | . | . | . | . | . | 1.2 | 7.2 | 10.1 | 1.1 | 0.2 | . | . | . | . | . | . | 42.5 | | | 14 | 10 | . | . |
| | | Schmalzgrube | 604 | | | 5.0 | 13.7 | 4.3 | . | 0.8 | . | . | . | 3.9 | . | . | 0.5 | 1.2 | . | . | . | . | . | . | 1.7 | 3.9 | . | . | . | . | . | . | . | . | 35.0 | 35 | − 65 | 9 | 7 | . | . |
| | | Kühnhaide | 723 | | | 4.6 | 10.2 | 3.6 | . | . | . | . | . | 4.5 | . | . | . | . | . | . | . | . | . | 0.7 | 0.5 | 0.4 | . | 1.1 | . | . | . | . | . | . | 25.6 | | | 8 | 5 | . | . |
| | | Thum | 520 | | | 2.8 | 5.8 | 3.4 | 0.9 | . | . | . | 0.1 | 0.2 | . | . | 2.5 | 3.5 | 0.3 | . | . | . | . | 1.3 | 6.5 | 0.3 | 5.5 | 0.3 | . | . | . | . | . | . | 33.4 | 34 | − 63 | 14 | 8 | . | . |
| | | Zschopau | 380 | | | 1.5 | 6.8 | 2.8 | 0.1 | . | . | . | . | 0.0 | . | . | 1.5 | . | . | . | . | . | . | . | 0.1 | 22.0 | 0.5 | . | . | . | . | . | . | . | 35.3 | 34 | − 69 | 8 | 5 | . | . |
| | | Neuhausen | 538 | | | 4.0 | 8.6 | 4.2 | 0.5 | . | . | . | . | . | 0.8 | . | 0.0 | 1.4 | . | . | . | . | . | . | . | 0.6 | . | . | 0.5 | . | . | . | . | . | 20.6 | 21 | − 80 | 8 | 4 | . | . |
| | | Kriegwald | 745 | | | 5.2 | 10.5 | 4.0 | 0.1 | 0.1 | . | . | . | 23.2 | 0.2 | . | 0.3 | 0.1 | 0.1 | . | . | . | . | . | 0.4 | 0.2 | 4.5 | 1.1 | . | . | . | . | . | . | 50.0 | 43 | − 65 | 14 | 6 | . | . |
| | | Dörnthal | 560 | | | 3.1 | 6.4 | 4.5 | 10.8 | 0.2 | . | . | . | 0.4 | . | . | 0.6 | 0.4 | . | . | . | . | . | . | 0.1 | 0.3 | 0.1 | 12.3 | . | . | . | . | . | . | 39.2 | 42 | − 53 | 12 | 5 | . | . |
| | | Lengefeld | 606 | | | 3.6 | 9.2 | 2.7 | . | . | . | . | . | 1.1 | . | . | 2.3 | 3.1 | . | . | . | . | . | . | . | 7.0 | . | . | . | . | . | . | . | . | 29.0 | 30 | − 68 | 7 | 7 | . | . |
| | | Eppendorf | 432 | | | 1.8 | 5.1 | 1.1 | . | . | . | . | . | 0.6 | . | . | 4.0 | . | . | . | . | . | . | . | 0.8 | 4.6 | . | . | 0.0 | . | . | . | . | . | 18.0 | 18 | − 83 | 7 | 5 | . | . |
| | | Flöha | 272 | | | 3.3 | 6.1 | 1.9 | . | . | . | . | 0.0 | . | . | . | . | . | . | . | . | . | . | 0.1 | 1.7 | 7.2 | 5.8 | 0.3 | . | . | . | . | . | . | 30.5 | 34 | − 59 | 9 | 7 | . | . |
| | | Kriebstein (Talsperre) | 212 | | | 2.3 | 4.8 | 6.3 | 0.3 | . | . | . | . | 4.5 | . | . | 2.9 | . | . | . | . | . | . | 1.0 | 8.6 | 15.6 | 6.1 | 0.1 | . | . | . | . | . | . | 52.5 | 69 | − 24 | 11 | 9 | . | . |
| | Fr. K. | Seidewitz | 175 | | | 4.2 | | 7.2 | | . | . | . | . | *0.5* | . | *1.0* | *6.0* | . | . | . | . | . | . | . | 9.6 | | 8.3 | . | . | . | . | . | . | 36.8 | 54 | − 31 | 9 | 8 | . | . |
| | Vereinigte Mulde | Grimma | 160 | | | 5.3 | 1.1 | 6.9 | 0.2 | . | . | . | . | . | . | 4.2 | 2.4 | . | . | . | . | . | . | 0.2 | 0.5 | 12.7 | 3.9 | . | . | . | . | . | . | 37.4 | 53 | − 33 | 10 | 7 | . | . |
| | | Eilenburg | 100 | | | 2.1 | 0.2 | 4.1 | . | . | . | . | . | . | . | . | 2.1 | . | . | . | . | . | . | 8.3 | 10.6 | 0.6 | 7.9 | . | . | . | . | . | . | 35.9 | 55 | − 29 | 8 | 6 | . | . |
| | | Tornau | 115 | Tabelle nicht mehr vorhanden | | | | | | | | | | | | | | | | | | | | | | | | | | | | | *42.0* | *71* | *− 17* | | | | |
| | | Werbelin | 107 | | | 2.2 | 0.6 | 1.5 | . | . | . | . | . | . | . | . | 0.7 | 0.3 | 0.6 | . | . | . | . | 5.1 | 20.6 | . | 12.1 | . | . | . | . | . | . | 43.7 | 81 | − 10 | 9 | 5 | . | . |
| | | Jeßnitz | 75 | | | 0.0 | . | 6.5 | 0.2 | . | . | . | . | . | . | . | . | . | . | . | . | . | . | 6.0 | 5.6 | . | 6.6 | . | . | . | . | . | . | 24.9 | | | 5 | 4 | . | . |
| | | Dessau | 58 | | | 11.5 | . | 7.2 | 0.0 | . | . | . | . | . | 0.0 | . | 0.0 | . | 0.0 | 0.0 | . | . | . | 1.7 | 4.8 | . | 2.5 | 0.3 | . | . | . | . | . | . | 28.0 | 45 | − 34 | 6 | 5 | . | . |
| Saale | Quelle bis Loquitz | Waldstein | 879 | | | 23.5 | 5.4 | 5.9 | 0.5 | . | . | . | . | . | . | . | . | . | . | . | . | . | . | 13.1 | 14.0 | . | 4.1 | . | . | . | . | . | . | 66.5 | 68 | − 31 | 7 | 6 | . | . |
| | | Münchberg | 565 | | | 13.7 | 3.4 | 28.0 | . | . | . | . | 0.1 | . | . | . | 3.5 | . | . | . | . | . | . | 13.2 | 7.3 | . | 3.5 | . | . | . | . | . | . | 72.7 | 82 | − 16 | 8 | 7 | . | . |
| | | Schönwald | 690 | | | 19.5 | 8.6 | 0.7 | 1.3 | . | . | . | . | 0.0 | . | . | 4.4 | . | . | . | . | . | . | 10.0 | 25.7 | . | 0.3 | . | . | . | . | . | . | 70.5 | 80 | − 18 | 8 | 6 | . | . |
| | | Heinersberg | 570 | | | 8.3 | 11.0 | 3.0 | 2.1 | . | . | . | 0.1 | 2.0 | . | . | 3.5 | . | 0.1 | . | . | . | . | 18.4 | 29.5 | . | 1.0 | . | . | . | . | . | . | 71.0 | 106 | + 4 | 11 | 9 | . | . |
| | | Hof | 471 | | | 15.6 | 9.9 | 9.5 | 2.8 | . | . | . | 0.2 | 0.1 | . | . | 3.9 | . | 1.5 | . | . | . | . | 4.8 | 24.9 | . | 3.9 | . | . | . | . | . | . | 77.1 | 101 | + 1 | 11 | 9 | . | . |
| | | Gefell | 563 | | | 4.3 | 8.9 | 5.5 | . | . | . | . | . | . | . | . | 0.3 | . | 2.3 | . | . | . | . | 0.0 | 36.5 | . | 6.8 | . | . | . | . | . | . | 64.6 | | | 7 | 6 | . | . |
| | | Blankenberg | 498 | | | 5.4 | 8.1 | 14.5 | . | . | . | . | 1.4 | 0.0 | . | . | 1.3 | . | 1.1 | . | . | . | . | 6.2 | 6.6 | . | 9.3 | 0.1 | . | . | . | . | . | . | 54.0 | 68 | − 25 | 10 | 9 | . | . |
| | | Naila | 613 | | | 30.2 | 7.6 | 6.9 | 1.5 | . | . | . | 0.3 | . | . | . | 0.4 | . | . | . | . | . | . | 3.0 | 13.7 | . | 7.2 | . | . | . | . | . | . | 70.8 | | | 9 | 7 | . | . |
| | | Saaletalsperre | 412 | | | 1.8 | 5.8 | 9.7 | 0.5 | . | . | . | 0.7 | . | . | . | 1.1 | . | 0.7 | . | . | . | . | 0.1 | 25.6 | . | 14.0 | 0.2 | . | . | . | . | . | . | 60.2 | | | 11 | 6 | . | . |
| | | Schleiz | 430 | | | 2.7 | 9.2 | 8.3 | . | . | . | . | 0.9 | . | . | 0.0 | 1.4 | 0.0 | . | . | . | . | . | 0.0 | 22.8 | . | . | . | . | . | . | . | . | 45.3 | 62 | − 28 | 6 | 5 | . | . |
| | | Ziegenrück | 330 | | | 1.9 | 8.7 | 7.2 | . | . | . | . | 1.6 | . | . | 0.0 | 1.4 | 1.0 | 0.0 | . | . | . | . | 2.9 | 18.8 | . | 19.3 | . | . | . | . | . | . | 62.8 | 91 | − 6 | 9 | 9 | . | . |

# August — Tägliche Niederschlagshöhen in Millimetern, gemessen um 7 Uhr morgens — 1942

| Flußgebiet | | Ort | Seehöhe m | 1 | 2 | 3 | 4 | 5 | 6 | 7 | 8 | 9 | 10 | 11 | 12 | 13 | 14 | 15 | 16 | 17 | 18 | 19 | 20 | 21 | 22 | 23 | 24 | 25 | 26 | 27 | 28 | 29 | 30 | 31 | Monatssumme mm | Monatssumme % der Norm. | Abweichung v. d. Norm. | Zahl der Tage mit Niederschl. ≧0.1 | Niederschl. ≧1.0 | * ≧0.1 | * |
|---|---|---|---|---|---|---|---|---|---|---|---|---|---|---|---|---|---|---|---|---|---|---|---|---|---|---|---|---|---|---|---|---|---|---|---|---|---|---|---|---|
| Saale | Loquitz | Ludwigsstadt | 500 | . | . | 3.0 | 21.4 | 6.5 | 0.1 | . | . | . | 0.6 | 3.9 | . | . | 0.1 | . | . | . | . | . | . | 6.1 | 17.2 | . | 2.2 | . | . | . | . | . | . | 61.1 | | | 10 | 7 | . | . |
| | | Schmiedefeld | 776 | . | . | 15.0 | 6.0 | 6.6 | . | . | . | . | . | . | . | . | 2.1 | . | . | . | . | . | . | 3.3 | 13.8 | . | 6.8 | . | . | . | . | . | . | 53.6 | 64 | − 31 | 7 | 7 | . | . |
| | | Probstzella | 345 | . | . | 2.9 | 11.5 | 3.8 | . | . | . | . | 1.6 | . | . | 0.2 | 0.4 | . | . | . | . | . | . | 6.1 | 13.6 | . | 1.2 | . | . | . | . | . | . | 41.3 | 57 | − 31 | 9 | 7 | . | . |
| | | Ruppersdorf | 550 | . | . | 2.4 | 10.1 | 13.7 | . | . | . | . | . | . | . | . | 1.6 | . | . | . | . | . | . | 12.0 | 18.6 | . | 7.1 | . | . | . | . | . | . | 65.5 | 85 | − 12 | 7 | 7 | . | . |
| | | Leutenberg | 295 | . | . | 2.0 | 10.0 | 6.0 | . | . | . | . | 1.8 | 1.0 | . | . | . | . | . | . | . | . | . | 6.8 | 18.0 | . | . | . | . | . | . | . | . | 45.6 | 68 | − 22 | 7 | 7 | . | . |
| | Schwarza | Großbreitenbach | 660 | . | . | 1.2 | 12.7 | 10.6 | . | . | . | . | . | . | . | . | 2.6 | . | . | . | . | . | . | . | 9.7 | . | 6.2 | . | . | . | . | . | . | 43.0 | 51 | − 42 | 6 | 6 | . | . |
| | | Neuhaus a. R. | 835 | . | . | 14.3 | 6.9 | 0.3 | . | . | . | . | . | . | . | 8.5 | 3.2 | 0.1 | 2.4 | . | . | . | . | 6.6 | 2.9 | 4.3 | . | . | . | . | . | . | . | 49.5 | 48 | − 54 | 10 | 8 | . | . |
| | | Pennewitz | 460 | . | . | 0.2 | 12.9 | 3.4 | . | . | . | . | . | . | . | 0.1 | 0.5 | . | . | . | . | . | . | 1.2 | 10.2 | . | 6.4 | . | . | . | . | . | . | 34.9 | | | 8 | 5 | . | . |
| | | Blankenburg, Bad | 222 | . | . | 4.2 | 12.8 | 3.9 | . | . | . | . | . | 0.0 | . | 0.3 | 0.4 | 0.7 | . | . | . | . | . | 3.4 | 9.4 | . | 5.3 | . | . | . | . | . | . | 40.4 | 68 | − 19 | 9 | 6 | . | . |
| | Schwarza bis Ilm | Remda | 320 | . | . | 1.0 | 10.3 | 5.4 | . | . | . | . | 0.9 | . | . | . | 1.0 | 13.9 | 0.5 | . | . | . | . | 2.2 | 10.1 | . | 6.9 | . | . | . | . | . | . | 62.2 | 105 | + 3 | 10 | 8 | . | . |
| | | Hummelshain | 310 | . | . | 3.5 | 6.9 | 28.3 | . | . | . | . | . | . | . | . | . | 6.5 | . | . | . | . | . | 2.0 | 28.3 | . | 16.2 | . | . | . | . | . | . | 91.7 | 133 | + 23 | 7 | 7 | . | . |
| | | Drößnitz | 420 | . | . | 0.6 | 6.8 | 4.6 | . | . | . | . | . | . | . | . | 3.5 | 3.7 | . | . | . | . | . | 1.5 | 29.0 | . | . | . | . | . | . | . | . | 49.7 | 85 | − 9 | 7 | 6 | . | . |
| | | Stadtroda | 225 | . | . | . | 3.5 | 9.0 | 5.3 | . | . | . | . | . | 1.0 | . | . | . | . | . | . | . | . | . | 37.0 | . | 25.0 | . | . | . | . | . | . | 80.8 | 125 | + 16 | 6 | 6 | . | . |
| | | Jena | 155 | . | . | 1.1 | 1.5 | 8.5 | . | 0.1 | . | . | . | 0.0 | . | . | 0.5 | 0.2 | . | . | . | . | . | 4.4 | 34.5 | . | 3.7 | . | . | . | . | . | . | 54.5 | 93 | − 4 | 9 | 6 | . | . |
| | | Wetzdorf | 328 | . | . | 2.1 | 2.7 | 17.8 | . | . | . | . | . | . | . | . | 0.7 | . | . | . | . | . | . | 0.5 | 26.5 | . | 14.2 | . | . | . | . | . | . | 64.5 | 102 | + 1 | 7 | 5 | . | . |
| | Ilm | Schmücke | 907 | . | . | 4.4 | 21.6 | 7.4 | . | . | . | . | 2.4 | . | . | . | 1.4 | . | . | . | . | . | . | 5.7 | 2.3 | . | 5.6 | . | . | . | . | . | . | 50.8 | 43 | − 68 | 8 | 8 | . | . |
| | | Ilmenau | 500 | . | . | 8.6 | 8.4 | 2.2 | . | 0.0 | . | . | 0.8 | . | . | . | 1.1 | 0.1 | . | 0.4 | . | . | . | 0.2 | 8.0 | . | 4.1 | . | . | . | . | . | . | 33.9 | 45 | − 41 | 10 | 6 | . | . |
| | | Stadtilm | 360 | . | . | 9.4 | 11.5 | 3.0 | . | . | . | . | 1.0 | . | . | . | 6.3 | . | . | . | . | . | . | 0.7 | 10.2 | . | . | . | . | . | . | . | . | 42.1 | 67 | − 21 | 7 | 6 | . | . |
| | | Tannroda | 285 | . | . | 9.0 | 8.1 | 7.6 | 0.0 | 0.0 | . | . | . | . | . | . | 0.0 | 0.1 | . | 0.3 | . | . | . | 8.1 | 15.1 | . | 5.9 | . | . | . | . | . | . | 54.2 | | | 8 | 6 | . | . |
| | | Apolda | 170 | Einzelwerte unbrauchbar | | | | | | | | | | | | | | | | | | | | | | | | | | | | | *57.1* | | | *7* | *6* | . | . |
| | S. | Kösen | 120 | . | . | 1.7 | 5.0 | 12.8 | . | . | . | . | . | . | . | . | . | 2.4 | . | . | . | . | . | . | 2.8 | 24.4 | . | 8.0 | . | . | . | . | . | . | 57.1 | 95 | − 3 | 7 | 7 | . | . |
| | Unstrut | Dingelstädt | 336 | . | . | 10.0 | 6.2 | 8.5 | . | . | . | . | 12.9 | . | . | . | 2.8 | . | . | . | . | . | . | 1.2 | 0.0 | . | . | . | . | . | 0.3 | . | . | 41.9 | 61 | − 27 | 7 | 6 | . | . |
| | | Eigenrieden | 489 | . | . | 12.9 | 4.5 | 11.6 | 0.1 | . | . | . | 9.3 | . | . | . | 0.7 | 3.3 | . | . | . | . | . | 1.3 | 0.2 | . | . | . | . | . | . | . | . | 43.9 | 56 | − 35 | 9 | 6 | . | . |
| | | Langensalza | 189 | . | . | 1.8 | 3.0 | 7.2 | . | . | . | . | 1.5 | . | . | . | 0.5 | . | 1.2 | . | . | . | . | 0.5 | 2.5 | . | . | . | . | . | . | . | . | 18.2 | 31 | − 40 | 8 | 6 | . | . |
| | | Herbsleben | 120 | . | . | 3.7 | 7.0 | 2.7 | . | . | . | . | . | . | . | . | . | . | . | . | . | . | . | 1.0 | 3.0 | . | . | . | . | . | . | . | . | 17.4 | 34 | − 33 | 5 | 5 | . | . |
| | Unstrut, Gera | Gehlberg | 700 | . | . | 5.6 | 7.9 | 6.7 | . | . | . | . | 1.6 | . | . | . | 5.4 | . | . | 0.1 | . | . | . | 2.1 | 4.8 | . | 4.8 | . | . | . | . | . | . | 39.0 | 39 | − 62 | 9 | 8 | . | . |
| | | Arnstadt | 289 | . | . | 1.9 | 8.6 | 11.6 | . | . | . | . | 0.7 | . | . | . | 1.0 | 3.0 | . | 0.7 | . | . | . | 0.5 | 7.4 | . | 2.0 | . | . | . | . | . | . | 37.4 | | | 10 | 7 | . | . |
| | | Crawinkel | 480 | . | . | 5.7 | 4.3 | 6.8 | . | . | . | . | 1.4 | . | . | . | 2.3 | 1.3 | . | . | . | . | . | 6.4 | 5.2 | . | . | . | . | . | . | . | . | 33.4 | 46 | − 38 | 8 | 8 | . | . |
| | | Töttelstädt | 345 | . | . | 1.7 | 3.3 | 16.5 | . | . | . | . | 0.5 | . | . | . | 1.5 | 0.6 | 0.0 | 0.2 | . | . | . | . | 1.0 | . | . | . | . | . | . | 5.8 | . | 31.1 | | | 9 | 6 | . | . |
| | Unstrut | Buttstädt | 185 | . | . | 0.8 | 1.7 | 7.8 | . | . | . | . | . | . | . | . | 1.2 | . | . | 0.0 | . | . | . | 0.1 | 25.9 | . | 2.0 | 0.0 | . | . | . | . | . | 39.5 | 68 | − 19 | 7 | 5 | . | . |
| | | Kleinbrembach | 170 | . | . | 5.2 | 5.9 | 10.4 | . | . | . | . | . | . | . | . | 1.4 | . | . | . | . | . | . | . | 35.9 | . | 2.5 | . | . | . | . | . | . | 61.3 | | | 6 | 6 | . | . |
| | Unstrut, Halbe | Großberndten | 400 | . | . | 4.7 | . | 6.8 | . | . | . | . | 0.3 | . | . | . | 1.8 | . | . | . | . | . | . | 1.0 | 2.0 | . | . | . | . | . | . | . | . | 16.6 | 28 | − 43 | 6 | 5 | . | . |
| | | Ebeleben | 285 | . | . | 8.1 | 0.3 | 7.0 | . | . | . | . | 0.0 | . | . | . | 3.5 | 0.1 | . | . | . | . | . | 0.2 | 2.5 | . | . | . | . | . | . | . | . | 21.7 | 35 | − 40 | 7 | 4 | . | . |
| | | Greußen | 164 | . | . | 5.4 | 3.3 | 1.9 | 0.1 | . | . | . | . | . | . | . | 0.3 | . | . | . | . | . | . | 0.9 | 3.7 | . | 0.0 | . | . | . | . | . | . | 15.6 | 31 | − 36 | 7 | 4 | . | . |
| | Unstrut | Worbis | 319 | . | . | 5.0 | 4.5 | 7.1 | 3.2 | . | . | . | 8.2 | . | 0.5 | . | 4.8 | . | . | . | . | . | . | 0.7 | 0.8 | . | . | . | . | . | . | . | . | 34.8 | 49 | − 37 | 9 | 6 | . | . |
| | | Seega | 170 | . | . | 3.6 | 0.0 | 3.5 | 0.4 | . | . | . | . | . | . | . | 0.5 | . | . | . | . | . | . | 0.0 | 9.2 | . | . | . | . | . | . | . | . | 17.2 | | | 5 | 3 | . | . |
| | | Heldrungen | 130 | . | . | 3.4 | . | 3.0 | . | . | . | . | . | . | 0.0 | . | 0.7 | . | . | . | . | . | . | 0.8 | 33.6 | . | 0.2 | . | . | . | . | . | . | 41.7 | 78 | − 12 | 6 | 3 | . | . |
| | Unstrut, Helme | Ilfeld (Südharz) | 275 | . | . | 11.0 | . | 3.7 | 2.3 | . | . | . | 0.1 | . | 0.0 | . | 1.3 | . | 0.2 | . | . | . | . | 0.4 | 1.5 | . | 0.0 | . | . | . | . | . | . | 20.5 | 29 | − 52 | 8 | 5 | . | . |
| | | Sachsa, Bad | 340 | . | . | 12.0 | 12.5 | 9.4 | 2.6 | . | . | . | 3.2 | . | 0.1 | . | . | . | . | . | . | . | . | . | 1.9 | . | . | . | . | . | . | . | . | 41.7 | 47 | − 47 | 7 | 6 | . | . |
| | | Nordh. Talsperre | 443 | . | . | 13.4 | 0.7 | 4.2 | 4.0 | . | . | . | . | . | . | . | 1.1 | . | 7.1 | . | . | . | . | . | 3.5 | . | 0.0 | . | . | . | . | . | . | 34.0 | 45 | − 42 | 7 | 6 | . | . |
| | | Kelbra | 155 | . | . | 4.2 | . | 3.5 | 0.0 | . | . | . | . | . | . | . | 1.2 | . | . | . | . | . | . | 16.5 | 6.6 | . | . | . | . | . | . | . | . | 32.0 | 57 | − 24 | 5 | 5 | . | . |
| | | Sangerhausen | 190 | . | . | 6.8 | 0.1 | 3.4 | 0.2 | . | . | . | . | . | . | . | 1.8 | . | . | . | . | . | . | 13.3 | 17.6 | . | . | . | . | . | . | . | . | 43.2 | 78 | − 12 | 7 | 5 | . | . |
| | Unstrut | Hohelinde | 297 | . | . | 1.9 | 0.6 | . | 1.2 | . | . | . | . | . | . | . | . | . | . | . | . | . | . | 2.6 | 6.8 | . | . | . | . | . | . | . | . | 13.1 | 20 | − 53 | 15 | 4 | . | . |
| | | Bibra, Bad | 170 | . | . | 10.5 | 2.5 | 4.3 | . | . | . | . | . | . | . | . | . | 0.8 | . | . | . | . | . | 0.0 | 18.8 | . | 4.2 | . | . | . | . | . | . | 41.1 | 66 | − 21 | 6 | 5 | . | . |
| | Saale | Teuchern | 182 | . | . | 1.8 | 8.6 | 0.6 | . | . | . | . | . | . | . | . | . | 1.5 | . | . | . | . | . | 35.3 | 26.6 | . | 18.5 | . | . | . | . | . | . | 92.9 | 150 | + 31 | 7 | 6 | . | . |
| | | Lützen | 120 | . | . | 2.4 | 0.8 | 5.1 | 0.1 | . | . | . | . | 0.0 | . | 0.0 | 0.0 | 0.3 | 2.7 | . | . | . | . | 2.1 | 28.8 | . | 13.8 | 0.2 | . | . | . | . | . | 56.3 | 92 | − 5 | 10 | 6 | . | . |
| | | Merseburg | 93 | . | . | 0.5 | 1.0 | 2.7 | . | . | . | . | . | . | . | . | 0.0 | 0.0 | 3.8 | . | . | . | . | 23.9 | 22.7 | 0.0 | 7.0 | 0.2 | . | . | . | . | . | 61.8 | 113 | + 7 | 8 | 6 | . | . |
| | | Schafstädt | 146 | . | . | 1.8 | . | 6.2 | 0.3 | . | . | . | . | . | . | . | . | . | . | . | . | . | . | 16.8 | 27.8 | . | 6.2 | 0.2 | . | 0.1 | . | . | . | 59.4 | 116 | + 8 | 8 | 5 | . | . |
| | Weiße Elster | Raun | 560 | . | . | 7.2 | 8.1 | 1.9 | 0.3 | . | . | . | 0.1 | . | . | . | 3.1 | . | . | . | . | . | . | 16.2 | 16.9 | . | 2.0 | . | . | . | . | . | . | 55.8 | | | 9 | 7 | . | . |
| | | Markneukirchen | 520 | . | . | 8.9 | 10.6 | 3.3 | 0.6 | . | . | . | . | . | . | . | 4.7 | . | . | . | . | . | . | 2.8 | 21.8 | 4.2 | . | . | . | . | . | . | . | 56.9 | 56 | − 44 | 8 | 7 | . | . |
| | | Oelsnitz i. V. | 408 | . | . | 9.1 | 7.3 | 3.0 | 4.3 | . | . | . | 0.0 | 1.0 | . | . | 1.0 | . | . | . | . | . | . | 1.1 | 33.4 | . | 4.5 | 0.3 | . | . | . | . | . | 65.0 | 77 | − 19 | 10 | 9 | . | . |
| | | Grobau | 560 | . | . | 0.5 | 9.1 | 14.6 | . | . | . | . | 0.6 | 5.6 | . | . | 0.3 | . | 0.3 | . | . | . | . | 0.4 | 51.5 | . | 3.6 | . | . | . | . | . | . | 86.5 | | | 10 | 5 | . | . |

## August — Tägliche Niederschlagshöhen in Millimetern, gemessen um 7 Uhr morgens — 1942

| Flußgebiet | | Ort | Seehöhe m | 1 | 2 | 3 | 4 | 5 | 6 | 7 | 8 | 9 | 10 | 11 | 12 | 13 | 14 | 15 | 16 | 17 | 18 | 19 | 20 | 21 | 22 | 23 | 24 | 25 | 26 | 27 | 28 | 29 | 30 | 31 | Monatssumme mm | Monatssumme % der Norm. | Abweichung v. d. Norm. | Zahl der Tage mit Niederschl. ≧0.1 | Niederschl. ≧1.0 | * ≧0.1 | * ⊠ |
|---|---|---|---|---|---|---|---|---|---|---|---|---|---|---|---|---|---|---|---|---|---|---|---|---|---|---|---|---|---|---|---|---|---|---|---|---|---|---|---|---|
| Saale | Weiße Elster | Falkenstein | 595 | . | . | 9.0 | 16.6 | 6.0 | 1.0 | . | . | . | . | 2.1 | . | . | 3.5 | 1.2 | . | . | . | . | . | 4.9 | 46.5 | . | 4.0 | 1.0 | . | . | . | . | . | . | 95.8 | 94 | − 6 | 11 | 11 | . | . |
| | | Mehltheuer | 517 | . | . | 3.2 | 9.5 | 8.9 | . | . | . | . | 0.1 | 3.9 | . | . | . | . | . | . | . | . | . | . | 53.7 | . | 4.0 | . | . | . | . | . | . | . | 83.3 | | | 7 | 6 | . | . |
| | | Eich | 450 | . | . | 3.9 | 7.0 | 7.7 | 1.2 | . | 0.0 | . | . | 0.5 | . | 0.0 | 2.6 | 7.4 | 0.0 | . | . | . | . | 4.6 | 45.3 | . | 1.4 | 0.2 | . | . | . | . | . | . | 81.8 | 86 | − 13 | 11 | 9 | . | . |
| | | Greiz | 284 | . | . | 1.3 | 3.8 | 4.5 | 1.0 | . | . | . | 0.0 | 0.1 | . | . | 1.4 | 0.0 | . | . | . | . | . | 0.0 | 35.0 | . | 4.7 | 0.0 | . | . | . | . | . | . | 51.8 | 69 | − 23 | 8 | 7 | . | . |
| | | Auma | 405 | . | . | 3.0 | 6.0 | 11.3 | 0.1 | 0.7 | . | . | 1.6 | . | . | . | 1.0 | 0.4 | 0.1 | . | . | . | . | . | 63.0 | . | 5.9 | . | 0.1 | . | . | . | . | . | 93.2 | 129 | + 21 | 12 | 7 | . | . |
| | | Zeitz | 175 | . | . | 3.2 | 1.4 | 9.4 | . | . | . | . | . | 0.2 | . | . | 0.9 | . | 0.7 | . | . | . | . | 24.4 | 19.3 | . | 12.0 | . | . | . | . | . | . | . | 71.5 | 114 | + 9 | 9 | 6 | . | . |
| | | Meuselwitz | 175 | . | . | 5.4 | 1.6 | 10.2 | 0.4 | 0.2 | . | . | . | . | . | . | 7.0 | 0.3 | . | . | . | . | . | 3.9 | 24.5 | . | 4.2 | 0.6 | . | . | . | . | . | . | 61.3 | 90 | − 7 | 11 | 7 | . | . |
| | Weiße Elster, Pleiße | Rußdorf | 300 | . | . | 2.1 | 5.6 | 6.2 | . | . | . | . | . | . | . | . | 6.6 | 0.5 | 0.5 | . | . | . | . | 1.5 | 39.5 | . | 1.9 | . | . | . | . | . | . | . | 64.4 | 72 | − 25 | 9 | 7 | . | . |
| | | Crimmitschau | 266 | . | . | 2.7 | 3.3 | 5.0 | 0.3 | 0.0 | . | . | . | 0.2 | . | . | 3.9 | 0.1 | 0.0 | . | . | . | . | 0.1 | 29.6 | . | 2.2 | 0.0 | . | . | . | . | . | . | 47.4 | 57 | − 35 | 10 | 6 | . | . |
| | | Altenburg (Flugh.) | 190 | . | . | 11.0 | 3.0 | 8.1 | 1.3 | . | . | . | . | 0.4 | . | . | 3.1 | . | . | . | . | . | . | 0.7 | 23.7 | . | 2.3 | . | . | . | . | . | . | . | 53.6 | 82 | − 12 | 9 | 7 | . | . |
| | | Altmörbitz | 198 | . | . | 8.0 | 1.7 | 4.1 | 2.5 | . | . | . | . | 0.2 | . | . | 5.4 | . | 0.2 | . | . | . | . | 3.0 | 21.2 | . | 1.9 | 5.5 | . | . | . | . | . | . | 53.7 | 70 | − 23 | 11 | 9 | . | . |
| | | Niedergräfenhain | 200 | . | . | 7.2 | 2.0 | 5.5 | 0.5 | . | . | . | . | . | . | . | . | . | 0.8 | . | . | . | . | 0.8 | 39.8 | . | 7.8 | 4.3 | . | . | . | . | . | . | 68.7 | | | 9 | 6 | . | . |
| | | Leipzig-Süd | 113 | . | . | 3.2 | 1.3 | 4.0 | . | . | . | . | . | 0.0 | . | 0.0 | 10.9 | 0.2 | 0.0 | . | . | . | . | 14.6 | 33.3 | . | 11.5 | . | . | . | . | . | . | . | 79.0 | 118 | + 12 | 8 | 7 | . | . |
| | W. E. | Naunhof | 132 | . | . | 6.5 | 3.2 | 4.6 | . | . | . | . | . | . | . | . | 1.0 | . | . | . | . | . | . | 9.6 | 11.0 | 2.0 | . | . | . | . | . | . | . | . | 37.9 | 55 | − 31 | 7 | 7 | . | . |
| | S. | Halle (Flugh.) | 79 | . | . | 0.8 | 0.0 | 2.7 | 0.0 | . | . | . | . | . | . | . | 0.1 | 0.2 | 0.0 | . | . | . | . | 13.0 | 14.3 | . | 5.5 | . | . | . | . | . | . | . | 36.6 | 63 | − 22 | 7 | 4 | . | . |
| | S. | Eisleben | 160 | . | . | 5.7 | . | 2.4 | 0.3 | . | . | . | . | . | 0.7 | . | 0.3 | . | . | . | . | . | . | 11.7 | 23.3 | . | 0.8 | 0.5 | . | . | . | . | . | . | 45.7 | 85 | − 8 | 9 | 4 | . | . |
| | S. | Rothenburg | 68 | . | . | 3.9 | . | 3.2 | . | . | . | . | . | . | . | . | . | . | . | . | . | . | . | 14.5 | 15.1 | . | 1.9 | . | . | . | . | . | . | . | 38.6 | 74 | − 14 | 5 | 5 | . | . |
| | Wipper | Hayn | 435 | . | . | 5.6 | 0.2 | 4.0 | 3.2 | . | . | . | 0.0 | . | . | . | 0.8 | . | 0.6 | . | . | . | . | 1.8 | 6.8 | . | 0.0 | . | . | . | . | . | . | . | 23.0 | 32 | − 49 | 8 | 5 | . | . |
| | | Wippra | 215 | . | . | 8.2 | 0.0 | 2.6 | 3.7 | . | . | . | . | . | . | . | 0.0 | . | . | . | . | . | . | 1.7 | 9.5 | . | . | . | . | . | . | . | . | . | 25.7 | 45 | − 32 | 5 | 5 | . | . |
| | | Sandersleben | 185 | . | . | 1.8 | 1.4 | 1.7 | 3.0 | . | . | . | . | 4.1 | . | . | . | . | . | . | . | . | . | 0.9 | 13.0 | . | . | 0.3 | . | . | . | . | . | . | 26.2 | | | 8 | 6 | . | . |
| | | Stangerode | 203 | . | . | 5.2 | 5.7 | 1.8 | 2.2 | . | . | . | . | 9.7 | . | . | . | 0.8 | . | . | . | . | . | 4.8 | 7.5 | . | . | . | . | . | . | . | . | . | 37.7 | 68 | − 18 | 8 | 7 | . | . |
| | | Warmsdorf | 92 | . | . | 3.8 | 2.0 | 9.2 | 2.8 | . | . | . | . | . | . | . | 3.1 | . | . | . | . | . | . | 1.8 | 10.5 | . | . | . | . | . | . | . | . | . | 33.2 | 61 | − 21 | 7 | 7 | . | . |
| | Fuhne | Landsberg (Bez. Halle) | 103 | . | . | 0.7 | . | 5.2 | . | . | . | . | . | . | . | . | 1.2 | 0.4 | 1.5 | . | . | . | . | 6.7 | 25.1 | . | 11.9 | 0.1 | . | . | . | . | . | . | 52.8 | 93 | − 4 | 9 | 6 | . | . |
| | | Glauzig | 80 | . | . | 0.7 | . | 1.5 | 0.6 | . | . | . | . | 0.4 | . | . | 1.0 | . | . | . | . | . | . | 1.0 | 19.8 | . | 3.5 | 0.5 | . | . | . | . | . | . | 28.5 | 50 | − 29 | 9 | 5 | . | . |
| | | Biendorf | 70 | . | . | 2.3 | 2.1 | 5.4 | 3.1 | . | . | . | . | 1.1 | . | . | 9.7 | . | . | . | . | . | . | 14.5 | 7.4 | . | 1.4 | . | . | . | . | . | . | . | 47.0 | | | 9 | 9 | . | . |
| | Bode | Schierke | 613 | . | . | 17.1 | 4.5 | 4.0 | 0.5 | . | . | . | . | . | 0.4 | . | . | . | . | . | . | . | . | 0.4 | 0.1 | . | . | . | . | . | . | . | . | . | 27.0 | | | 7 | 3 | . | . |
| | | Königskrug | 756 | . | . | 24.6 | 9.4 | 9.1 | . | . | . | . | 0.8 | . | 1.6 | . | 1.2 | . | 0.5 | . | . | . | . | 1.4 | 4.6 | . | 0.1 | . | . | . | . | . | . | . | 53.3 | 39 | − 83 | 10 | 7 | . | . |
| | | Rübeland | 420 | . | . | 9.8 | 4.2 | 5.7 | . | . | . | . | . | . | . | . | 0.2 | . | . | . | . | . | . | 0.5 | 1.9 | . | . | . | . | . | . | . | . | . | 22.3 | 31 | − 49 | 6 | 4 | . | . |
| | | Benneckenstein | 515 | . | . | 11.6 | 11.3 | 2.3 | 1.3 | . | . | . | 0.3 | . | 3.4 | . | . | . | 3.3 | . | . | . | . | 0.2 | 1.3 | . | . | . | . | . | . | . | . | . | 35.0 | 44 | − 45 | 9 | 7 | . | . |
| | | Allrode | 448 | . | . | 10.1 | 4.8 | 3.8 | 3.5 | . | . | . | . | . | 0.0 | . | 0.2 | . | . | . | . | . | . | . | 2.9 | . | 0.1 | . | . | . | . | . | . | . | 25.4 | 39 | − 39 | 7 | 5 | . | . |
| | | Quedlinburg | 123 | . | . | 3.0 | 1.4 | 4.2 | . | . | . | . | . | . | 1.0 | . | 0.1 | . | . | . | . | . | . | . | 2.9 | . | . | . | . | . | . | . | . | . | 12.6 | 21 | − 48 | 6 | 5 | . | . |
| | | Güntersberge | 415 | . | . | 17.8 | 3.1 | 4.2 | 3.8 | . | . | . | 0.1 | . | . | . | . | . | . | . | . | . | . | 0.8 | 0.9 | 0.8 | 0.1 | . | . | . | . | . | . | . | 31.6 | 47 | − 36 | 9 | 4 | . | . |
| | Bode, Selke | Harzgerode | 398 | . | . | 6.2 | 2.7 | 3.8 | 4.8 | . | . | . | . | . | . | . | . | . | . | . | . | . | . | 4.5 | 5.9 | . | . | . | . | . | . | . | . | . | 27.9 | 46 | − 33 | 6 | 6 | . | . |
| | | Reinstedt | 135 | . | . | 5.1 | 4.6 | 1.6 | 3.1 | . | . | . | . | 0.7 | . | . | 0.5 | 0.6 | . | . | . | . | . | 13.6 | 7.5 | . | . | . | . | . | . | . | . | . | 37.3 | | | 9 | 6 | . | . |
| | | Ballenstedt | 230 | . | . | 5.4 | 0.7 | 3.5 | 0.4 | . | . | . | . | . | . | . | 0.8 | 3.1 | . | . | . | . | . | 4.4 | 6.8 | . | . | . | . | . | . | . | . | . | 25.1 | 40 | − 38 | 8 | 5 | . | . |
| | Bode | Gröningen | 94 | . | . | 14.6 | 0.9 | 0.0 | 1.1 | . | . | . | . | . | 0.0 | . | 4.4 | 0.0 | . | . | . | . | . | 0.0 | 3.0 | . | . | . | . | . | . | . | . | . | 24.0 | 42 | − 33 | 5 | 4 | . | . |
| | | Wernigerode I | 237 | . | . | 12.2 | 2.1 | 2.2 | 0.0 | . | . | . | . | . | . | 1.1 | 1.2 | 1.7 | . | . | . | . | . | 0.5 | 1.9 | . | . | . | . | . | . | . | . | . | 22.9 | 37 | − 40 | 8 | 7 | . | . |
| | Bode, Aue | Hessen | 113 | . | . | 6.9 | 0.8 | 2.1 | 1.8 | . | . | . | 4.2 | . | 3.0 | . | 0.0 | 1.1 | . | . | . | . | . | 5.2 | 1.0 | . | 0.0 | . | . | . | . | . | 0.0 | 26.1 | 39 | − 40 | 9 | 8 | . | . |
| | | Hötensleben | 100 | . | . | 12.9 | 0.5 | 1.0 | 0.4 | . | . | . | . | . | 1.4 | . | 1.8 | . | . | . | . | . | . | 2.2 | 1.5 | . | . | . | . | . | . | . | 0.5 | 22.2 | | | 9 | 6 | . | . |
| | | Röderhof | 200 | . | . | 18.2 | 2.7 | 4.4 | 4.5 | . | . | . | . | . | . | . | 4.7 | . | . | . | . | . | . | 0.1 | 2.2 | . | 0.1 | . | . | . | . | . | . | . | 36.9 | 52 | − 34 | 8 | 6 | . | . |
| | Bode | Seehausen | 135 | . | . | 6.0 | 3.8 | 0.3 | 0.2 | . | . | . | . | . | 1.2 | 0.1 | 2.6 | . | . | 0.4 | . | . | . | 9.5 | 3.2 | . | . | . | . | . | . | . | . | . | 27.3 | 44 | − 34 | 10 | 6 | . | . |
| | | Wolmirsleben | 70 | . | . | 13.0 | 0.6 | 1.4 | 1.8 | . | . | . | . | . | 0.1 | 2.2 | . | . | 1.0 | 0.2 | . | . | . | 2.3 | 9.2 | . | . | . | . | . | . | . | 0.0 | 31.8 | 53 | − 28 | 10 | 7 | . | . |
| | S. | Calbe | 60 | . | . | 7.5 | . | 5.0 | 0.6 | . | . | . | . | . | . | . | . | 6.0 | . | . | . | . | . | . | 8.2 | 3.2 | . | . | . | . | . | . | . | . | 30.5 | 58 | − 22 | 6 | 5 | . | . |
| Saale bis Havel | Saale bis Ohre | Serno | 120 | . | . | . | 2.5 | . | 1.3 | . | . | . | . | . | 0.3 | . | . | 2.0 | . | . | . | . | . | 1.0 | 9.2 | . | 3.0 | . | . | . | . | . | . | . | 19.3 | | | 7 | 6 | . | . |
| | | Zerbst (Stadt) | 71 | . | . | 9.6 | 1.2 | 4.0 | 0.2 | . | . | . | . | . | 0.2 | . | 1.7 | . | . | . | . | . | . | 1.2 | 4.2 | . | 0.5 | . | . | . | . | . | . | . | 22.8 | 37 | − 39 | 9 | 6 | . | . |
| | | Magdeburg (Flugh.) | 45 | . | . | 9.1 | 0.5 | 1.2 | 0.0 | . | . | . | 0.0 | . | 0.6 | . | 0.0 | 0.4 | . | 0.1 | . | . | . | 16.0 | 3.8 | . | 0.1 | 0.0 | . | . | . | 0.0 | 0.0 | 0.0 | 31.8 | 57 | − 24 | 9 | 4 | . | . |
| | | Loburg | 75 | . | . | 3.1 | 3.2 | 2.1 | 0.1 | . | . | . | . | . | 0.0 | . | 3.7 | . | . | . | . | . | . | 10.3 | 6.2 | . | 0.5 | 0.0 | . | . | . | . | . | . | 29.2 | | | 8 | 6 | . | . |
| | Ohre | Zum Giebel | 59 | . | . | 6.3 | . | 0.5 | 0.6 | . | . | . | . | . | 0.0 | . | 0.6 | . | . | . | . | . | . | 13.8 | 0.6 | . | . | . | . | . | . | . | 0.0 | 3.7 | 26.1 | 39 | − 40 | 7 | 3 | . | . |
| | | Calvörde | 65 | . | . | 5.9 | . | 9.5 | 3.0 | . | . | . | . | . | . | 0.4 | . | . | . | . | . | . | . | 7.5 | 0.1 | . | . | . | . | . | . | . | . | . | 26.4 | 41 | − 38 | 6 | 4 | . | . |
| | | Haldensleben | 66 | . | . | 6.5 | 0.6 | 16.0 | . | . | . | . | . | . | 3.0 | . | 0.3 | . | . | . | . | . | . | 4.2 | . | . | . | . | . | . | . | . | . | . | 30.6 | | | 6 | 4 | . | . |
| | | Elbeu | 47 | . | . | 5.6 | 3.2 | 13.2 | . | . | . | . | . | . | . | . | . | . | . | . | . | . | . | . | 2.1 | . | . | . | . | . | . | . | . | . | 24.1 | 41 | − 35 | 4 | 4 | . | . |

# August — Tägliche Niederschlagshöhen in Millimetern, gemessen um 7 Uhr morgens — 1942

| Flußgebiet | Ort | See-höhe m | 1 | 2 | 3 | 4 | 5 | 6 | 7 | 8 | 9 | 10 | 11 | 12 | 13 | 14 | 15 | 16 | 17 | 18 | 19 | 20 | 21 | 22 | 23 | 24 | 25 | 26 | 27 | 28 | 29 | 30 | 31 | Monatssumme mm | Monatssumme % der Norm. | Abweichung v. d. Norm. | Zahl der Tage mit Niederschl. ≧0.1 | Niederschl. ≧1.0 | * ≧0.1 | * ▣ |
|---|---|---|---|---|---|---|---|---|---|---|---|---|---|---|---|---|---|---|---|---|---|---|---|---|---|---|---|---|---|---|---|---|---|---|---|---|---|---|---|---|
| Saale b. Havel — Elbe b. Havel | Landsberg, Kr. Stendal | 110 | . | . | 2.7 | . | 1.5 | 0.8 | . | . | . | . | . | 0.4 | . | 0.2 | . | 0.3 | . | . | . | . | 7.8 | 0.8 | . | 0.2 | . | . | . | . | . | . | 14.7 | | | 9 | 3 | . | . |
| | Tangermünde | 50 | . | . | . | . | 2.5 | 0.2 | . | . | . | . | . | 0.6 | . | 0.1 | 0.5 | 1.3 | 0.1 | . | . | . | 5.8 | 2.2 | . | . | . | . | . | . | . | . | 13.3 | 20 | − 51 | 9 | 4 | . | . |
| Havel — Quelle bis Spree | Wolfsbruch | 60 | . | . | . | . | 6.0 | . | . | . | . | . | . | 4.9 | 3.9 | . | . | . | . | . | . | . | 24.2 | 10.3 | . | 9.0 | . | . | . | . | . | . | 58.3 | 85 | − 10 | 6 | 6 | . | . |
| | Hohenlychen | 70 | . | . | . | 0.3 | 3.6 | 0.8 | . | . | . | . | . | 7.0 | 1.8 | . | . | . | . | 0.0 | . | . | 3.8 | 5.8 | 0.2 | 2.4 | 2.7 | . | . | . | . | . | 28.4 | | | 10 | 7 | . | . |
| | Alt-Lüdersdorf | 54 | . | . | . | 0.6 | . | . | . | . | . | . | . | 4.3 | . | . | . | . | . | . | . | . | 15.5 | 9.2 | 0.2 | 6.2 | 2.8 | . | . | . | . | . | 38.8 | 61 | − 25 | 7 | 5 | . | . |
| | Zehdenick (Stärkefabrik) | 44 | . | . | . | 1.4 | 2.5 | 2.1 | . | . | . | . | . | 1.9 | 2.1 | 0.9 | 1.4 | . | . | . | . | . | . | 4.1 | 0.2 | 21.8 | 3.4 | . | . | . | . | . | 42.8 | 72 | − 17 | 11 | 9 | . | . |
| | Oranienburg-Eden | 35 | . | . | . | 14.2 | 4.7 | . | . | . | . | . | 0.0 | 2.5 | 0.2 | 2.4 | . | 8.6 | . | . | . | . | 17.4 | 12.1 | . | 2.5 | 5.2 | . | . | . | . | . | 69.8 | | | 10 | 9 | . | . |
| Spree | Sohland, Kr. Bautzen | 306 | . | . | 3.3 | 3.1 | 6.9 | . | . | . | . | . | 0.1 | 3.1 | 0.0 | 0.7 | 0.0 | 8.8 | . | . | . | . | . | . | . | . | 0.0 | . | . | . | . | . | 26.0 | 32 | − 56 | 7 | 5 | . | . |
| | Malschwitz | 150 | . | . | 0.8 | 2.8 | 3.0 | . | . | . | . | . | . | . | . | 1.5 | . | . | . | . | . | . | . | . | . | . | . | . | . | . | . | . | 8.1 | | | 4 | 3 | . | . |
| | Löbau | 249 | . | . | 0.3 | 2.2 | 3.9 | . | . | . | . | . | . | 1.6 | 0.5 | . | 0.1 | 0.0 | . | . | . | . | . | . | . | . | . | . | . | . | . | . | 8.6 | 11 | − 74 | 6 | 3 | . | . |
| | Halbendorf | 141 | . | . | 0.7 | 3.4 | 3.2 | . | . | . | . | . | . | . | . | . | . | . | . | . | . | . | . | . | . | . | . | . | . | . | . | . | 7.3 | 9 | − 75 | 3 | 2 | . | . |
| | Spreefurt | 132 | . | . | 0.2 | 2.4 | 1.2 | . | . | . | . | . | . | . | . | . | . | . | . | . | . | . | . | . | . | 0.1 | . | . | . | . | . | . | 3.9 | 5 | − 69 | 4 | 2 | . | . |
| Spree, Schöps | Königshain | 220 | . | . | 0.1 | 3.1 | 6.3 | . | . | . | . | . | . | 0.4 | . | 0.0 | . | . | . | . | . | . | . | . | . | . | . | . | . | . | . | . | 9.9 | 13 | − 66 | 4 | 2 | . | . |
| | Rietschen | 142 | 0.4 | . | . | 3.0 | 2.1 | 1.1 | 0.2 | . | . | . | . | 1.3 | . | . | . | . | . | . | . | . | . | 0.0 | . | 1.3 | . | . | . | . | . | . | 9.4 | | | 7 | 5 | . | . |
| | Niesky | 177 | . | . | . | 2.1 | 3.3 | 0.1 | . | . | . | . | 13.1 | 1.4 | . | . | . | 0.3 | . | . | . | . | . | . | . | 0.1 | . | . | . | . | . | . | 20.4 | 28 | − 51 | 7 | 4 | . | . |
| Spree | Burghammer | 110 | . | . | . | 1.6 | 9.4 | . | . | . | . | . | . | . | . | 2.0 | . | . | . | . | . | . | . | . | . | 6.3 | 5.2 | . | . | . | . | . | . | 24.5 | | | 5 | 5 | . | . |
| | Cottbus (Pumpst.) | 70 | . | . | . | 1.8 | 0.2 | . | . | . | . | . | . | . | 0.2 | 2.0 | . | . | . | . | . | . | . | . | . | 3.6 | 1.6 | . | . | . | . | . | . | 9.4 | 14 | − 55 | 6 | 4 | . | . |
| | Calau | 80 | . | . | . | 2.8 | 0.5 | . | . | . | . | . | . | . | . | 5.1 | 0.1 | 3.6 | . | . | . | . | . | 3.5 | . | 10.8 | 6.2 | . | . | . | . | . | 32.6 | 58 | − 24 | 8 | 6 | . | . |
| | Burg i. Spreew. | 57 | . | . | . | 2.3 | 0.3 | . | . | . | . | . | . | . | . | 11.6 | 1.6 | . | . | . | . | . | . | . | . | 3.8 | 28.9 | . | . | . | . | . | 48.5 | 79 | − 13 | 6 | 5 | . | . |
| | Lübben | 49 | . | . | . | 2.5 | 0.9 | . | . | . | . | . | . | . | . | 0.0 | . | . | . | . | . | . | . | 45.5 | . | 10.3 | 4.3 | . | . | . | . | . | 63.5 | 119 | + 10 | 5 | 4 | . | . |
| | Fürstl. Drehna | 76 | . | . | . | 2.8 | 1.7 | . | . | . | . | . | . | . | . | . | . | 0.1 | . | . | . | . | . | 42.1 | . | 5.9 | 3.6 | . | . | . | . | . | 56.2 | 88 | − 8 | 6 | 5 | . | . |
| | Lindenberg | 108 | . | . | . | 0.5 | 6.3 | . | . | . | . | . | . | 0.2 | 0.0 | 0.9 | . | 3.3 | . | . | . | . | . | 0.8 | . | 1.5 | 12.4 | . | . | . | . | . | 25.9 | 43 | − 35 | 8 | 4 | . | . |
| | Klein Liebitz | 59 | . | . | . | 1.9 | 1.7 | . | . | . | . | . | . | . | . | 0.2 | . | . | . | . | . | . | . | . | . | 3.0 | 3.4 | . | . | . | . | . | 10.2 | | | 5 | 4 | . | . |
| | Friedland (Niederlausitz) | 45 | . | . | . | 1.7 | 2.5 | . | . | . | . | . | . | . | . | 1.4 | . | 2.1 | . | . | . | . | . | . | . | 2.2 | 15.1 | . | . | . | . | . | 25.0 | 45 | − 31 | 6 | 6 | . | . |
| | Falkenberg | 56 | . | . | . | 0.4 | 4.7 | . | . | . | . | . | . | 0.3 | . | 13.5 | . | 8.5 | . | . | . | . | . | 0.4 | . | 4.7 | 14.3 | . | . | . | . | . | 46.8 | 80 | − 12 | 8 | 5 | . | . |
| | Hartmannsdorf | 37 | Tabelle nicht mehr vorhanden | | | | | | | | | | | | | | | | | | | | | | | | | | | | | *82.0* | | | | | | |
| | Leuenberg | 116 | . | . | . | . | . | . | . | . | . | . | . | 1.1 | . | . | 8.2 | . | . | . | . | . | 1.2 | 24.6 | . | 0.4 | 6.8 | . | . | . | . | . | 42.3 | 69 | − 19 | 7 | 6 | . | . |
| | Berlin-Friedrichshagen | 35 | . | . | . | . | 0.2 | . | . | . | . | . | . | 0.7 | 0.0 | . | . | 3.4 | . | 0.0 | . | . | 0.6 | 13.6 | 0.1 | 9.6 | 4.5 | . | . | . | . | . | 32.7 | | | 8 | 4 | . | . |
| | Werneuchen (Ort) | 76 | . | . | . | . | . | 0.0 | . | . | . | . | . | 1.6 | 0.0 | . | . | 2.0 | . | . | . | . | 2.3 | 30.0 | 0.0 | 1.0 | 5.8 | . | . | . | . | . | 42.7 | 75 | − 14 | 6 | 6 | . | . |
| Spree, Dahme | Dahme | 86 | . | . | . | . | 6.6 | . | . | . | . | . | . | . | . | . | . | . | . | . | . | . | 1.5 | 18.9 | . | 6.4 | 1.9 | . | . | . | . | . | 35.3 | 64 | − 20 | 5 | 5 | . | . |
| | Märkisch Buchholz | 38 | . | . | . | 0.4 | 3.2 | 0.0 | . | . | . | . | . | 0.5 | . | 0.1 | . | 1.4 | . | . | . | . | . | 54.8 | . | 4.5 | 9.7 | . | . | . | . | . | 74.6 | 144 | + 23 | 8 | 5 | . | . |
| | Storkow | 37 | . | . | . | 0.5 | 13.4 | . | . | . | . | . | . | 1.3 | . | 1.4 | . | . | . | . | . | . | . | 17.7 | . | 3.6 | 4.1 | . | . | . | . | . | 42.0 | 76 | − 13 | 7 | 6 | . | . |
| | Königswusterhausen | 37 | . | . | . | 0.0 | 4.9 | 0.1 | . | . | . | . | . | 0.3 | . | 0.8 | 4.9 | 2.3 | . | . | . | . | 0.4 | 14.6 | 0.5 | 5.1 | 2.9 | . | . | . | 0.2 | . | 37.0 | | | 12 | 6 | . | . |
| Spree | Berlin-Reinickend.-West | 36 | . | . | . | 0.8 | . | . | . | . | . | . | . | . | . | . | . | 13.5 | . | . | . | . | 3.9 | 15.1 | 0.1 | 3.1 | 5.9 | . | . | . | . | . | 42.4 | | | 7 | 5 | . | . |
| | Berlin-Tiergarten | 34 | . | . | . | . | . | 0.0 | . | . | . | . | . | 0.4 | 0.0 | 0.0 | 6.0 | 1.3 | 0.0 | . | . | . | 0.0 | 31.3 | . | 1.9 | 10.0 | . | . | . | . | . | 50.9 | | | 6 | 5 | . | . |
| Havel | Berlin-Dahlem | 55 | . | . | . | . | 2.2 | 0.0 | . | . | . | . | . | 0.5 | . | 0.0 | . | 0.3 | . | . | . | . | 0.4 | 12.6 | . | 2.1 | 13.5 | . | . | . | . | . | 31.6 | 56 | − 25 | 7 | 4 | . | . |
| | Potsdam (Obs.) | 80 | . | . | . | 0.5 | 0.1 | 0.0 | . | . | . | . | . | 2.1 | 0.0 | 0.1 | 2.1 | 6.2 | . | . | . | . | 6.0 | 8.1 | . | 8.0 | 7.2 | . | . | . | . | . | 40.4 | 66 | − 21 | 10 | 7 | . | . |
| Nuthe | Jüterbog-Waldlager | 103 | . | . | 4.4 | 0.4 | 8.1 | 0.2 | 0.0 | 0.0 | . | . | . | 0.0 | . | . | 0.6 | 0.0 | . | . | . | . | 5.6 | 21.7 | . | 7.6 | 8.5 | . | . | . | . | . | 56.9 | 112 | + 6 | 8 | 6 | . | . |
| | Mückendorf | 55 | . | . | . | 0.2 | 0.5 | . | . | . | . | . | . | 0.0 | 0.1 | 0.4 | 0.0 | 1.2 | . | . | . | . | 2.6 | 11.0 | 0.0 | 5.3 | 4.5 | . | . | . | . | . | 25.8 | | | 9 | 5 | . | . |
| | Dietersdorf, Kr. Zauch- | 135 | . | . | 0.7 | 0.1 | 6.5 | 0.5 | . | . | . | . | . | . | 0.0 | 0.0 | . | 0.0 | . | . | . | . | 3.5 | 2.4 | . | 11.9 | 0.4 | . | . | . | . | . | 26.0 | | | 8 | 4 | . | . |
| | Brück (Mark) [Belzig | 46 | . | . | 0.6 | 0.3 | 2.3 | 0.4 | . | . | . | 1.0 | 1.3 | . | 1.0 | . | 1.3 | . | . | . | . | 4.3 | 4.1 | . | 4.7 | 0.1 | . | . | . | . | . | 21.4 | 39 | − 33 | 12 | 8 | . | . |
| Nuthe bis Hauptkanal | Brandenburg (Stadt) | 32 | . | . | 0.7 | 1.1 | 4.0 | 1.8 | 0.0 | . | . | 0.0 | 0.0 | 0.0 | 0.0 | 0.8 | . | 0.0 | . | . | . | 26.4 | 2.1 | 0.0 | 1.2 | 0.0 | . | . | . | . | . | 38.1 | 63 | − 22 | 8 | 6 | . | . |
| | Schlamau | 143 | . | . | 2.3 | 0.1 | 5.4 | 0.0 | . | . | . | 3.9 | . | 0.7 | . | 2.5 | . | . | . | . | . | 1.8 | 2.9 | 1.4 | . | . | . | . | . | . | . | 21.0 | | | 9 | 7 | . | . |
| | Ziesar | 60 | . | . | 1.3 | 0.8 | 4.1 | 1.5 | . | . | . | 0.7 | . | 1.4 | . | . | . | . | . | . | . | 0.6 | 3.0 | . | . | 0.3 | . | . | . | . | . | 14.1 | 22 | − 49 | 10 | 5 | . | . |
| | Krüssau | 50 | . | . | 0.9 | 0.0 | 4.8 | 0.2 | 0.4 | . | . | . | . | 0.0 | . | . | 0.4 | 0.4 | . | . | . | 3.3 | 3.3 | . | 0.3 | . | . | . | . | . | . | 14.0 | 22 | − 51 | 10 | 3 | . | . |
| | Genthin | 37 | . | . | 0.3 | 3.8 | 1.6 | 0.6 | . | . | . | . | . | 0.4 | . | . | . | . | . | . | . | 25.0 | 3.1 | . | 1.0 | . | . | . | . | . | . | 35.8 | 54 | − 31 | 8 | 5 | . | . |
| | Rathenow | 28 | . | . | . | 0.0 | 2.8 | 0.2 | 0.0 | . | . | . | . | 0.0 | . | . | 0.0 | 0.0 | . | . | . | 22.3 | 2.2 | . | 0.1 | 0.0 | . | . | . | . | . | 27.6 | 45 | − 34 | 5 | 3 | . | . |
| H. | Velten | 37 | . | . | . | 2.0 | 7.8 | . | . | . | . | . | 1.5 | 2.9 | 0.5 | . | 0.2 | . | . | . | . | 1.4 | 14.0 | . | 4.6 | 5.5 | . | . | . | . | . | 40.4 | 67 | − 20 | 10 | 8 | . | . |
| Rhin | Neuruppin (Flugh.) | 45 | . | . | 0.0 | . | 1.9 | 0.0 | . | . | . | . | . | 0.4 | . | 0.0 | . | 18.4 | 0.0 | . | . | 9.8 | 24.2 | . | 1.8 | 0.0 | . | . | . | . | . | 56.5 | 90 | − 6 | 6 | 5 | . | . |
| | Neu-Glienicke | 95 | . | . | . | . | 9.3 | 0.4 | . | . | . | . | . | 7.0 | . | . | . | . | . | . | . | 10.1 | 1.0 | . | 16.4 | . | . | . | . | . | . | 44.2 | 60 | − 29 | 6 | 5 | . | . |
| | Michaelisbruch | 25 | . | . | . | . | 13.7 | . | . | . | . | . | . | 0.4 | . | . | . | 3.7 | 0.3 | . | . | 6.8 | 1.7 | . | . | . | . | . | . | . | . | 26.6 | 45 | − 33 | 6 | 4 | . | . |
| | Ebereschenhof | 31 | . | . | . | 6.3 | 8.7 | . | . | . | . | . | . | 1.1 | 0.7 | . | 2.0 | . | . | . | . | 5.5 | 21.3 | . | 0.9 | . | . | . | . | . | . | 46.5 | | | 8 | 6 | . | . |

| Flußgebiet | | Ort | Seehöhe m | 1 | 2 | 3 | 4 | 5 | 6 | 7 | 8 | 9 | 10 | 11 | 12 | 13 | 14 | 15 | 16 | 17 | 18 | 19 | 20 | 21 | 22 | 23 | 24 | 25 | 26 | 27 | 28 | 29 | 30 | 31 | Monatssumme mm | Monatssumme % der Norm. | Abweichung v. d. Norm. | Zahl der Tage mit Niederschl. ≧0.1 | Niederschl. ≧1.0 | * ≧0.1 | ⊞ |
|---|---|---|---|---|---|---|---|---|---|---|---|---|---|---|---|---|---|---|---|---|---|---|---|---|---|---|---|---|---|---|---|---|---|---|---|---|---|---|---|
| Havel | Havel | Wittstock | 66 | . | . | . | 0.4 | 17.7 | 0.7 | . | . | . | . | . | 1.7 | 5.2 | 2.6 | 0.1 | 0.1 | 0.1 | . | . | . | 17.3 | 0.5 | . | 6.5 | . | . | . | . | . | . | . | 52.9 | 80 | − 13 | 12 | 6 | . | . |
| | | Kyritz | 48 | . | . | . | . | 6.6 | . | . | . | . | . | . | 0.9 | . | 0.2 | . | . | . | . | . | . | 15.8 | . | . | 0.1 | . | . | . | . | . | . | . | 23.6 | 37 | − 41 | 5 | 2 | . | . |
| | | Havelberg | 40 | . | . | . | . | 1.3 | . | . | . | . | . | . | 1.2 | . | 10.0 | 3.4 | . | . | . | . | . | 15.3 | 11.2 | . | . | . | . | . | . | . | . | . | 42.4 | 62 | − 26 | 6 | 6 | . | . |
| Havel bis Mündung | Stepenitz | Meyenburg | 86 | . | . | . | 0.2 | 5.8 | 0.4 | . | . | . | . | . | 3.5 | . | 2.2 | 1.1 | . | 0.1 | . | . | . | 4.8 | 8.5 | . | 0.4 | . | . | . | . | . | . | . | 27.0 | 40 | − 41 | 10 | 6 | . | . |
| | | Könkendorf | 95 | . | . | 0.1 | 0.4 | 9.8 | 0.4 | . | . | . | . | . | 1.4 | 0.5 | . | . | . | 0.1 | . | . | . | 6.1 | 12.6 | . | . | . | . | . | . | . | . | . | 31.5 | 46 | − 37 | 9 | 4 | . | . |
| | | Hoppenrade | 47 | . | . | . | . | 1.7 | . | . | . | . | . | . | 0.2 | 0.4 | 3.7 | 0.7 | . | . | . | . | . | 3.6 | 4.8 | . | 2.8 | . | . | . | . | . | . | . | 17.9 | 25 | − 53 | 8 | 5 | . | . |
| | Elbe | Wittenberge | 23 | . | . | . | . | . | . | . | . | . | . | . | 0.6 | 0.2 | 4.7 | 2.1 | . | 0.4 | . | . | . | 17.5 | 0.3 | . | . | . | . | . | . | . | . | . | 25.8 | 38 | − 43 | 7 | 3 | . | . |
| | Aland | Zichtau | 58 | . | . | 3.6 | . | . | . | . | . | . | . | . | . | . | . | 1.8 | . | 1.2 | . | . | . | 37.9 | 0.7 | . | . | . | . | . | . | . | . | . | 45.2 | 64 | − 25 | 5 | 4 | . | . |
| | | Güssefeld | 40 | . | . | 1.1 | . | 1.5 | 0.2 | . | . | . | . | . | 2.1 | . | 3.5 | 6.5 | . | . | . | . | . | 88.1 | 0.2 | . | . | . | . | . | . | . | . | 0.4 | 103.6 | 144 | + 32 | 9 | 6 | . | . |
| | | Großschwechten | 33 | . | . | 0.0 | . | 6.3 | . | . | . | . | . | . | 1.6 | . | 0.3 | . | . | . | . | . | . | 2.5 | 0.6 | . | . | . | . | . | . | . | . | . | 11.3 | 17 | − 55 | 5 | 3 | . | . |
| | | Seehausen (Altm.) | 21 | . | . | . | . | 0.0 | . | . | . | . | . | . | 0.0 | 0.0 | 2.6 | . | . | . | . | . | . | 38.2 | . | . | . | . | . | . | . | . | . | 0.0 | 40.8 | 59 | − 29 | 2 | 2 | . | . |
| | Elbe | Lenzen (Elbe) | 17 | Einzelwerte unbrauchbar | | | | | | | | | | | | | | | | | | | | | | | | | | | | | *44.7* | *68* | *− 21* | | | | |
| | Elde | Röbel | 64 | . | . | . | . | 6.5 | . | . | . | . | . | . | 5.3 | 8.2 | 0.5 | 12.8 | 1.1 | . | . | . | . | 9.5 | 0.7 | . | 2.0 | . | . | . | . | . | . | . | 46.6 | 73 | − 17 | 9 | 7 | . | . |
| | | Waren | 68 | . | . | . | 0.2 | 1.6 | 0.8 | . | . | . | . | . | 9.2 | 3.2 | . | 1.5 | . | . | . | . | . | 7.7 | . | . | 7.0 | . | . | . | . | . | . | . | 31.2 | 46 | − 36 | 8 | 6 | . | . |
| | | Plau | 63 | . | . | . | 1.0 | . | . | . | . | . | . | . | 1.3 | 0.8 | . | 4.0 | . | . | . | . | . | 9.6 | 9.7 | . | . | . | . | . | . | . | . | . | 26.4 | 39 | − 40 | 6 | 5 | . | . |
| | | Redlin | 57 | . | . | . | 4.9 | 1.5 | 0.4 | 0.1 | . | . | . | . | 12.9 | | | | | | | | | 11.7 | 4.1 | 2.0 | 7.1 | . | 0.2 | . | . | . | . | 0.5 | 45.4 | 68 | − 21 | 13 | 8 | . | . |
| | | Hohenviecheln | 50 | . | . | . | 0.4 | 3.5 | 3.0 | 0.4 | . | . | . | . | 0.5 | 0.2 | 0.7 | . | 1.1 | . | . | . | . | 46.0 | . | . | 1.5 | . | . | . | . | . | . | 0.3 | 57.6 | 85 | − 10 | 11 | 5 | . | . |
| | | Schwerin (Stadt) | 52 | . | . | . | 1.7 | 0.4 | 0.2 | . | . | . | . | . | 6.1 | 0.6 | 1.4 | 0.6 | . | . | . | . | . | 7.5 | 0.6 | . | 1.7 | . | . | . | . | . | . | 0.1 | 20.9 | 30 | − 48 | 11 | 5 | . | . |
| | | Grabow, Kr. Ludwigslust | 30 | . | . | . | | 6.0 | | . | . | . | . | . | . | . | 12.5 | . | . | . | . | . | . | 21.3 | . | . | 7.4 | . | . | . | . | . | . | 0.9 | 48.1 | 63 | − 28 | 7 | 5 | . | . |
| | E. | Dömitz | 15 | . | . | . | . | 1.3 | . | 0.1 | . | . | . | . | . | . | 3.3 | 7.1 | . | 2.1 | . | . | . | 4.4 | . | . | 5.7 | . | . | . | . | . | . | 2.0 | 26.0 | 37 | − 44 | 8 | 7 | . | . |
| | Jeetzel | Klötze | 55 | . | . | 3.0 | . | 1.0 | 1.5 | . | . | . | . | . | 0.2 | . | . | 1.6 | . | . | . | . | . | 10.0 | 0.3 | . | . | . | . | . | . | 0.0 | 2.0 | 19.6 | 31 | − 44 | 8 | 6 | . | . |
| | | Salzwedel (Stadt) | 23 | . | . | 3.4 | . | 2.5 | . | . | . | . | 0.1 | . | . | . | . | 0.2 | . | 1.2 | . | . | . | 15.2 | . | . | . | . | . | . | . | . | . | . | 22.6 | 33 | − 46 | 6 | 4 | . | . |
| | | Arendsee | 28 | . | . | . | 1.5 | 5.8 | . | . | . | . | . | . | 0.2 | 0.1 | 14.9 | 0.3 | . | 0.3 | . | . | . | 24.7 | . | . | . | . | . | . | . | . | 1.0 | 48.8 | 67 | − 24 | 9 | 5 | . | . |
| | | Schnega | 36 | . | . | 1.1 | . | . | 0.2 | 0.1 | . | . | . | . | 0.2 | . | . | 6.2 | . | . | . | . | . | 7.4 | 0.2 | . | . | . | . | . | . | . | 1.2 | 16.6 | 26 | − 49 | 8 | 4 | . | . |
| | | Lüchow | 18 | . | . | . | 0.5 | 1.4 | 0.3 | . | . | . | . | . | . | . | 0.5 | 3.8 | . | 0.4 | . | . | . | 7.5 | 0.5 | . | 2.1 | . | . | . | . | . | . | . | 17.0 | 26 | − 49 | 9 | 4 | . | . |
| | Sude | Hagenow | 25 | . | . | . | 0.9 | 2.2 | 0.3 | . | . | . | . | . | 0.7 | . | 4.9 | 5.1 | . | 0.2 | . | . | . | 4.7 | . | . | 1.7 | . | . | . | . | . | 0.4 | 21.1 | 29 | − 51 | 10 | 5 | . | . |
| | | Lübtheen | 15 | . | . | . | 4.3 | 2.3 | 0.1 | . | . | . | . | . | 1.0 | . | 14.6 | 4.0 | 0.1 | 0.2 | . | . | . | 6.0 | 0.1 | . | 1.9 | . | . | . | . | . | 0.7 | 35.3 | 47 | − 39 | 12 | 7 | . | . |
| | | Zarrentin | 45 | . | . | 0.1 | . | . | 0.6 | . | . | . | . | . | 0.0 | 3.4 | 2.5 | 8.6 | . | 0.5 | 1.1 | . | . | 9.8 | . | . | 0.7 | . | . | . | . | . | 0.0 | 27.3 | 36 | − 49 | 9 | 5 | . | . |
| | Elbe | Lauenburg (Elbe) | 45 | . | . | 0.1 | 0.5 | 1.5 | 0.0 | 0.0 | . | . | 0.0 | . | 0.0 | 0.5 | 1.4 | 12.1 | . | 1.1 | . | . | . | 10.6 | . | . | 0.0 | . | . | . | . | . | 0.0 | 27.8 | 36 | − 49 | 8 | 5 | . | . |
| | Ilmenau | Uelzen (Gartenstr.) | 38 | . | . | 1.1 | 2.7 | 1.0 | 0.8 | . | . | . | 0.1 | . | . | 1.3 | 0.2 | 0.7 | . | . | . | . | . | 69.1 | . | . | 0.2 | . | . | . | . | . | 0.5 | 77.7 | 110 | + 7 | 11 | 5 | . | . |
| | | Velgen | 85 | . | . | 1.0 | . | 0.0 | 4.1 | 0.0 | . | . | 0.1 | . | 0.0 | . | 0.9 | 1.4 | . | 0.1 | . | . | . | 3.3 | . | 0.0 | 0.6 | . | . | . | . | . | 0.0 | 11.5 | 17 | − 60 | 8 | 4 | . | . |
| | | Melbeck | 20 | . | 0.8 | 0.6 | 1.2 | 0.7 | . | . | . | . | 0.1 | . | . | 2.3 | . | 1.2 | . | 0.7 | . | . | . | 9.3 | . | . | 0.4 | . | . | . | . | . | . | 17.3 | | | 10 | 4 | . | . |
| | | Hohenfier | 64 | . | . | . | 3.9 | 1.8 | . | . | . | . | 1.0 | . | 0.3 | . | 1.8 | 4.4 | . | . | . | . | . | 2.7 | 0.5 | . | . | . | . | . | . | . | 2.4 | 18.8 | 29 | − 46 | 9 | 7 | . | . |
| | | Dahlenburg | 35 | . | . | . | 4.2 | . | 1.0 | 0.1 | . | . | . | . | . | . | . | . | . | . | . | . | . | 12.0 | 3.8 | . | . | . | . | . | . | . | . | 29.1 | 40 | − 43 | 8 | 6 | . | . |
| | Ilmenau bis Stör | Handeloh | 55 | . | . | 1.1 | 3.8 | 0.7 | 0.8 | 0.3 | . | . | 2.4 | . | 3.9 | 2.4 | . | 7.8 | . | 1.8 | 3.3 | . | . | . | . | . | 1.2 | . | . | . | . | . | . | 29.5 | | | 12 | 9 | . | . |
| | | Sahrendorf-Schätzendorf | 70 | . | . | . | 4.4 | 2.5 | 1.4 | 0.4 | . | . | 1.4 | 0.0 | 1.1 | 1.2 | 0.0 | . | . | 1.3 | . | . | . | 0.2 | . | 0.6 | 4.1 | . | . | . | . | . | . | 18.6 | | | 11 | 8 | . | . |
| | | Schwarzenbek | 45 | . | . | 0.2 | 0.1 | . | 0.9 | 0.0 | . | . | 0.0 | . | 0.6 | 0.7 | . | 2.3 | . | 2.3 | 4.1 | . | . | 7.8 | . | . | . | . | . | . | . | . | . | 19.0 | 24 | − 61 | 9 | 4 | . | . |
| | | Hamburg-Kichwärder | 5 | . | . | 0.2 | 0.0 | . | 0.5 | 0.0 | . | . | 0.4 | . | 0.8 | 4.6 | . | 6.1 | . | 3.5 | 5.2 | . | . | 0.1 | . | 0.2 | 0.4 | . | . | . | . | . | . | 22.0 | | | 11 | 4 | . | . |
| | | Hamburg-Fuhlsbüttel | 12 | . | . | 0.4 | 0.0 | 2.3 | 0.0 | 0.0 | . | . | 8.4 | 0.0 | 3.3 | 1.3 | 1.3 | 12.9 | . | 2.7 | 1.7 | . | . | 2.0 | . | 0.3 | 1.3 | . | . | . | . | 0.0 | 0.0 | 37.9 | 44 | − 49 | 12 | 10 | . | . |
| | | Sauensiek | 40 | . | . | 0.3 | 0.4 | 1.6 | 1.2 | . | . | . | 5.2 | . | 2.0 | 8.2 | 0.7 | 0.5 | . | 2.8 | 1.1 | . | . | 1.4 | . | 0.8 | 2.0 | . | . | . | . | . | . | 28.2 | 33 | − 58 | 14 | 9 | . | . |
| | | Estebrügge | 1 | . | . | 0.8 | 1.3 | 1.8 | 0.6 | 0.1 | . | . | 7.7 | . | 3.6 | 6.5 | 4.3 | 0.5 | . | 2.9 | 2.5 | . | . | 0.8 | . | 0.7 | 2.1 | . | . | . | . | . | 0.0 | 36.2 | 41 | − 51 | 15 | 9 | . | . |
| | | Stade-Agathenburg | 16 | . | . | 0.0 | 0.7 | 7.7 | 1.6 | 0.1 | . | . | 5.1 | . | 4.5 | 1.3 | 1.9 | 3.7 | . | 2.5 | 0.2 | . | . | 1.3 | 0.0 | 0.4 | 1.3 | . | . | . | . | 0.0 | 0.0 | 32.3 | 35 | − 60 | 14 | 10 | . | . |
| | | Rantzau | 10 | . | . | 0.9 | 1.5 | 4.0 | 0.6 | 0.6 | . | . | 8.9 | . | 4.4 | 4.7 | 3.8 | . | . | 2.5 | . | . | . | 1.0 | . | 0.6 | 2.8 | . | . | . | . | . | 0.0 | 36.3 | 37 | − 62 | 13 | 9 | . | . |
| | | Glückstadt | 3 | . | . | 0.4 | 5.6 | 5.4 | 0.7 | . | . | . | 2.4 | . | 7.5 | | 2.7 | 0.4 | . | 2.4 | . | . | . | . | . | . | 0.1 | . | . | . | . | . | 0.0 | 27.6 | 31 | − 61 | 11 | 7 | . | . |
| | Stör | Brokstedt | 10 | . | . | 1.1 | 2.6 | 0.8 | . | . | . | . | 6.7 | . | 3.9 | 14.0 | 13.4 | 0.1 | . | 2.9 | . | . | . | 1.4 | . | . | 1.0 | 0.1 | . | . | . | . | . | 48.0 | 53 | − 43 | 12 | 9 | . | . |
| | | Seth | 33 | . | . | 0.3 | 0.2 | 2.0 | 0.0 | 0.3 | . | . | 2.9 | . | 1.9 | 6.5 | 1.3 | 6.9 | . | 1.8 | . | . | . | 3.6 | . | 0.6 | 0.5 | . | . | . | . | . | . | 28.8 | 34 | − 56 | 13 | 8 | . | . |
| | | Bramstedt, Bad | 10 | . | . | 1.0 | 1.7 | 0.5 | 0.5 | 0.2 | . | . | 8.9 | . | 3.6 | 6.6 | 5.8 | 0.1 | . | 2.4 | . | . | . | 0.3 | . | 0.5 | 1.7 | 0.3 | . | . | . | . | 0.1 | 34.2 | 40 | − 52 | 16 | 8 | . | . |
| | | Itzehoe | 20 | . | . | 0.6 | 1.3 | 0.4 | 0.2 | 1.3 | 0.0 | . | 6.3 | 0.0 | 5.5 | 8.6 | 1.6 | 0.1 | . | 3.9 | 1.2 | . | . | 0.1 | . | 0.0 | 1.3 | 0.4 | . | . | . | . | 0.0 | 32.8 | 35 | − 62 | 15 | 9 | . | . |
| | | Christinenthal | 20 | . | . | 0.8 | 6.4 | 2.8 | 0.6 | 0.2 | . | . | 8.5 | . | 5.1 | 6.1 | 1.5 | 7.8 | . | 4.2 | . | . | . | 0.9 | . | . | 1.8 | . | . | . | . | . | . | 46.1 | 49 | − 48 | 13 | 9 | . | . |
| | E. | Freiburg a. E. | 3 | . | . | 0.0 | 5.1 | 3.5 | 2.4 | 0.4 | . | . | 4.6 | . | 4.3 | 14.9 | 0.5 | 0.0 | . | 4.5 | . | . | . | 0.0 | . | 1.3 | 0.6 | 3.2 | . | . | . | . | 0.0 | 45.3 | 45 | − 55 | 12 | 9 | . | . |

**August** — **Tägliche Niederschlagshöhen in Millimetern, gemessen um 7 Uhr morgens** — **1942**

| Flußgebiet | | Ort | See-höhe m | 1 | 2 | 3 | 4 | 5 | 6 | 7 | 8 | 9 | 10 | 11 | 12 | 13 | 14 | 15 | 16 | 17 | 18 | 19 | 20 | 21 | 22 | 23 | 24 | 25 | 26 | 27 | 28 | 29 | 30 | 31 | Monatssumme mm | % der Norm. | Abweichung v. d. Norm. | Zahl der Tage mit Niederschl. ≥0.1 | Niederschl. ≥1.0 | ✳ ≥0.1 | ✳ |
|---|---|---|---|---|---|---|---|---|---|---|---|---|---|---|---|---|---|---|---|---|---|---|---|---|---|---|---|---|---|---|---|---|---|---|---|---|---|---|---|
| **Von der Elbe bis zur Weser** | | | | | | | | | | | | | | | | | | | | | | | | | | | | | | | | | | | | | | | | |
| Hannov. Küste (Elbe-Weser) | Oste | Elsdorf | 30 | . | . | 1.0 | 4.0 | 1.7 | 0.1 | . | . | . | 1.1 | . | 3.0 | 2.7 | 5.4 | 1.1 | . | 6.0 | 1.5 | . | . | 2.1 | . | 0.4 | . | . | . | . | . | . | . | 30.1 | | | 13 | 11 | . | . |
| | | Selsingen | 22 | . | . | 0.9 | 0.7 | 2.3 | . | . | . | . | 5.5 | . | 3.1 | 5.1 | 3.0 | 1.7 | . | 2.6 | . | . | . | 1.5 | . | 1.6 | . | . | . | . | . | . | . | 28.0 | 31 | − 61 | 11 | 9 | . | . |
| | | Bremervörde | 6 | . | . | 1.8 | 1.0 | 9.0 | 1.9 | 0.0 | . | . | 3.8 | 0.0 | 1.8 | 2.0 | 0.6 | 0.6 | . | 4.0 | . | . | . | 0.8 | . | 1.0 | 0.1 | . | . | . | . | . | . | . | 28.4 | 30 | − 66 | 13 | 9 | . | . |
| | Nordsee | Steinau | 1 | . | . | 0.8 | 4.0 | 1.1 | 1.2 | 0.1 | . | . | 7.0 | . | 3.9 | 20.9 | 2.1 | 0.1 | . | 2.0 | . | . | . | 0.4 | . | 1.6 | 0.5 | 2.6 | . | . | . | . | . | 0.0 | 48.3 | 51 | − 47 | 15 | 10 | . | . |
| | | Lamstedt | 25 | . | . | 4.3 | 5.3 | 4.1 | 0.9 | . | . | . | 13.0 | . | 2.5 | 2.4 | | 0.8 | . | 5.8 | . | . | . | 1.6 | . | . | 1.4 | . | . | . | . | . | . | 1.3 | 43.7 | 46 | − 52 | 13 | 10 | . | . |
| | | Altenbruch | 2 | . | . | 0.8 | 6.4 | 7.1 | 1.3 | . | . | 4.0 | 10.9 | . | 8.3 | 2.8 | 3.7 | . | . | 5.2 | 0.3 | . | . | 1.2 | . | 1.8 | 0.6 | . | . | . | . | . | . | . | 54.4 | 54 | − 46 | 14 | 11 | . | . |
| | | Bremerhaven | 4 | . | . | 0.0 | 6.5 | 5.5 | 0.8 | 0.1 | . | 1.2 | 9.0 | 0.0 | 5.6 | 9.3 | 3.1 | 0.0 | . | 2.1 | . | . | . | 1.1 | . | 1.2 | 0.4 | 1.6 | . | . | . | . | . | 0.0 | 47.5 | 52 | − 44 | 14 | 11 | . | . |
| **Weser** | | | | | | | | | | | | | | | | | | | | | | | | | | | | | | | | | | | | | | | | |
| Werra | Werra | Hetschbach | 432 | . | . | 8.5 | 19.0 | 3.8 | . | . | . | . | . | . | . | 0.0 | 1.8 | . | . | . | . | . | . | 2.5 | 2.7 | . | 6.0 | . | . | . | . | . | . | . | 44.3 | | | 7 | 7 | . | . |
| | | Hildburghausen | 381 | 0.9 | . | 4.0 | 24.2 | 5.2 | . | . | . | . | 1.5 | . | . | . | 4.2 | . | . | . | . | . | . | 1.0 | 2.6 | . | 9.8 | . | . | . | . | . | . | . | 53.4 | 72 | − 21 | 9 | 8 | . | . |
| | Schleuse | Unterneubrunn | 460 | . | . | 9.4 | 14.9 | 7.0 | . | . | . | . | . | . | . | . | 4.7 | . | . | . | . | . | . | 9.1 | | . | 15.0 | . | . | . | . | . | . | . | 60.1 | 66 | − 31 | 7 | 7 | . | . |
| | | Frauenwald | 745 | . | . | 3.1 | 20.8 | 15.2 | . | . | . | . | 1.2 | . | . | 0.6 | 2.2 | . | . | . | . | . | . | 0.5 | 8.1 | . | 9.2 | . | . | . | . | . | . | . | 60.9 | | | 9 | 7 | . | . |
| | | Schmiedefeld a. R. | 720 | . | . | 3.5 | 27.3 | 14.4 | . | . | . | . | 0.7 | . | . | . | 5.7 | . | . | . | . | . | . | 1.7 | 5.7 | . | 5.7 | . | . | . | . | . | . | . | 64.8 | 57 | − 49 | 8 | 7 | . | . |
| | W. | Tachbach | 355 | . | . | 3.9 | 13.5 | 12.0 | . | . | . | . | 0.9 | . | . | . | 1.4 | 0.0 | . | . | . | . | . | 1.0 | 1.3 | . | 4.2 | . | . | . | . | . | . | . | 38.2 | 52 | − 35 | 8 | 7 | . | . |
| | Hasel | Suhl | 437 | . | . | 7.2 | 15.0 | 4.5 | . | . | . | . | 2.9 | . | . | . | 14.2 | 0.1 | . | . | . | . | . | 4.5 | . | . | 4.2 | . | . | . | . | . | . | . | 52.6 | 61 | − 34 | 8 | 7 | . | . |
| | | Oberschönau | 515 | . | . | 7.2 | 8.4 | 2.3 | . | . | . | . | 1.4 | . | . | . | 4.5 | 0.9 | . | . | . | . | . | 19.9 | 0.1 | . | 3.2 | . | . | . | . | . | . | . | 47.9 | 49 | − 50 | 9 | 7 | . | . |
| | Hasselbis Hörsel | Henneberg | 410 | . | . | 2.1 | 27.9 | 9.1 | . | . | . | . | 3.5 | . | . | . | 0.0 | . | . | . | . | . | . | 13.1 | . | . | 2.7 | . | . | . | . | . | . | . | 57.9 | 83 | − 12 | 6 | 6 | . | . |
| | | Meiningen | 308 | . | . | 1.6 | 11.5 | 10.6 | . | . | . | . | 1.0 | 0.8 | . | . | 0.0 | 1.0 | . | . | . | . | . | 14.6 | 0.8 | 0.2 | 1.4 | . | . | . | . | . | . | . | 43.5 | 64 | − 25 | 10 | 7 | . | . |
| | | Geba | 670 | . | . | 14.0 | 7.9 | 3.9 | . | . | . | . | 1.1 | 4.1 | . | . | . | . | . | . | . | . | . | 4.5 | . | . | 3.1 | . | . | . | . | . | . | . | 38.6 | 54 | − 33 | 7 | 7 | . | . |
| | | Schmalkalden | 330 | . | . | 4.4 | 7.9 | 2.2 | 0.0 | . | . | . | 2.5 | 0.0 | . | . | 0.9 | 1.7 | . | . | . | . | . | 2.6 | 0.9 | 0.0 | 2.3 | . | . | . | . | . | . | . | 25.4 | 32 | − 53 | 9 | 7 | . | . |
| | | Roßdorf | 375 | . | . | 5.4 | 4.4 | 3.5 | . | . | . | . | 5.5 | . | 1.0 | . | 0.6 | . | . | . | . | . | . | 4.3 | 1.3 | . | 0.1 | . | . | . | . | . | . | . | 26.1 | 37 | − 45 | 9 | 7 | . | . |
| | | Brotterode | 600 | . | . | 3.2 | 11.3 | 3.7 | . | . | . | . | 8.6 | . | 0.1 | . | 1.7 | 0.7 | . | . | . | . | . | 2.2 | 0.8 | . | 1.0 | . | . | . | . | . | . | . | 33.3 | 31 | − 72 | 10 | 7 | . | . |
| | | Inselsberg, Großer | 915 | . | . | 4.2 | 6.2 | 11.9 | 0.4 | . | . | . | 2.9 | . | 0.3 | . | 1.2 | 0.0 | . | 0.1 | . | . | . | 3.0 | 0.8 | . | 1.6 | . | . | . | . | . | . | . | 32.6 | 27 | − 88 | 11 | 7 | . | . |
| | | Kieselbach | 235 | . | . | 3.7 | 6.4 | 2.1 | 0.0 | . | . | . | 6.5 | . | 0.0 | . | 0.6 | 0.0 | . | . | . | . | . | 4.4 | 1.0 | . | 0.0 | . | . | . | . | . | . | . | 24.7 | | | 7 | 6 | . | . |
| | | Vacha | 240 | . | . | 2.1 | 15.9 | 1.2 | . | . | . | . | 9.2 | . | . | 0.1 | 0.8 | 0.0 | . | . | . | . | . | 4.2 | 2.6 | . | . | . | . | . | . | . | . | . | 36.1 | 52 | − 33 | 8 | 6 | . | . |
| | | Hilders | 450 | . | . | 5.7 | 10.7 | 11.5 | . | . | . | . | 3.5 | . | . | 2.4 | 2.1 | 0.1 | . | . | . | . | . | . | . | . | 0.2 | . | . | . | . | . | . | . | 36.2 | 43 | − 48 | 8 | 6 | . | . |
| | | Rasdorf | 320 | . | . | 6.9 | 10.2 | 6.0 | . | . | . | . | 9.3 | . | . | 2.5 | 2.0 | 1.1 | . | . | . | . | . | 12.7 | 0.6 | . | 0.1 | . | . | . | . | . | . | . | 51.4 | 75 | − 17 | 10 | 8 | . | . |
| | | Marksuhl | 246 | . | . | 5.4 | 9.4 | 2.2 | 1.2 | . | . | . | 11.8 | . | . | . | . | . | . | . | . | . | . | 4.2 | . | . | . | . | . | . | . | . | . | . | 34.2 | | | 6 | 6 | . | . |
| | | Frauenborn | 295 | . | . | 14.8 | 8.5 | 9.3 | . | . | . | . | 9.5 | . | . | . | 3.3 | 0.2 | . | . | . | . | . | 1.9 | 1.7 | . | . | . | . | . | . | . | . | . | 49.2 | | | 8 | 7 | . | . |
| | Hörsel | Tabarz | 393 | . | . | 4.9 | 5.3 | 11.2 | . | . | . | . | 0.5 | . | . | . | 2.4 | . | . | . | . | . | . | 0.1 | 0.1 | . | 0.1 | . | . | . | . | . | . | . | 24.6 | 27 | − 67 | 8 | 4 | . | . |
| | | Gotha (Flugh.) | 300 | . | . | 1.2 | 4.7 | 12.0 | 0.0 | . | . | . | 1.4 | . | 0.0 | . | 0.2 | 0.0 | . | . | . | . | . | 0.6 | 4.1 | 0.0 | 0.0 | . | . | . | . | . | . | . | 24.2 | 39 | − 38 | 7 | 5 | . | . |
| | | Großenbehringen | 281 | . | . | 2.0 | 15.7 | 12.9 | . | . | . | . | 8.4 | . | . | . | . | . | . | . | . | . | . | 1.2 | 1.5 | . | . | . | . | . | . | . | . | . | 41.7 | 65 | − 23 | 6 | 6 | . | . |
| | | Eisenach | 222 | . | . | 4.6 | 8.0 | 14.3 | . | . | . | . | 6.2 | . | 0.0 | . | 1.2 | . | . | . | . | . | . | 1.4 | 0.7 | . | 0.0 | . | . | . | . | . | . | . | 36.4 | 55 | − 30 | 7 | 6 | . | . |
| | Hörsel bis Vereinigung | Eschwege (Stadt) | 170 | . | . | 12.1 | 7.1 | 12.0 | 0.2 | . | . | . | 10.5 | . | . | . | 7.1 | . | . | . | . | . | . | 2.3 | 1.5 | . | . | . | . | . | . | . | . | . | 52.8 | 88 | − 7 | 8 | 7 | . | . |
| | | Wichmannshausen | 203 | . | . | 9.0 | 6.4 | 17.1 | 1.1 | . | . | . | 15.4 | . | . | . | 1.1 | . | . | . | . | . | . | 2.7 | 2.0 | . | . | . | . | . | . | . | . | . | 54.8 | | | 8 | 8 | . | . |
| | | Nonnenholz | 305 | . | . | 12.5 | 14.5 | 15.0 | . | . | . | . | 2.8 | . | . | . | 1.5 | . | . | . | . | . | 1.0 | 3.3 | . | . | . | . | . | . | . | . | . | . | 50.6 | | | 7 | 7 | . | . |
| | | Witzenhausen | 136 | . | . | 10.4 | 9.9 | 14.4 | 0.4 | . | . | . | 1.0 | 0.0 | 0.0 | . | 4.5 | . | . | 0.0 | . | . | . | 1.9 | 1.0 | 0.0 | 0.0 | . | . | . | . | . | . | . | 43.5 | 69 | − 20 | 8 | 7 | . | . |
| | | Hannov. Münden | 125 | . | . | 12.6 | 17.8 | 18.4 | 3.5 | . | . | . | 2.0 | . | 0.1 | 0.0 | 0.3 | . | 0.1 | . | . | . | 1.9 | 2.9 | 0.1 | . | . | . | . | . | . | . | . | . | 59.7 | 78 | − 17 | 11 | 7 | . | . |
| Fulda | Quelle bis Schlitz | Poppenhausen | 460 | . | . | 12.5 | 4.7 | 13.8 | . | . | . | . | 4.9 | . | . | 0.5 | 1.0 | 0.6 | . | . | . | . | . | 18.5 | 0.1 | . | 0.9 | 0.0 | . | . | . | . | . | . | 57.5 | | | 10 | 6 | . | . |
| | | Ried | 346 | . | . | 22.7 | 4.1 | 9.3 | . | . | . | . | 10.5 | . | . | 0.6 | 1.5 | 0.6 | . | . | . | . | . | 14.1 | 0.1 | . | 0.2 | . | . | . | . | . | . | . | 63.7 | 82 | − 14 | 10 | 6 | . | . |
| | | Oberkalbach | 390 | . | . | 22.4 | 4.5 | 5.3 | . | . | . | . | 11.5 | . | . | 2.4 | 5.1 | . | . | . | . | . | . | 16.9 | . | . | . | . | . | . | . | . | . | . | 68.1 | | | 7 | 7 | . | . |
| | | Reinhards | 295 | . | . | 14.0 | 6.5 | 10.0 | . | . | . | . | 9.6 | . | . | 0.0 | 4.0 | . | . | . | . | . | . | 4.0 | . | . | 0.7 | . | . | . | . | . | . | . | 48.8 | | | 7 | 6 | . | . |
| | | Grebenhain | 435 | . | . | 6.9 | 16.7 | 6.9 | . | . | . | . | 27.0 | 0.0 | 0.4 | 0.4 | 5.1 | . | . | 0.0 | . | . | 3.8 | 0.4 | . | . | 0.5 | . | . | . | . | . | . | . | 68.1 | 72 | − 27 | 10 | 6 | . | . |
| | Schlitz | Kleinlüder | 270 | . | . | 8.9 | 11.9 | 8.1 | . | . | . | . | 27.7 | . | 0.1 | . | 1.4 | . | . | . | . | . | 0.3 | 2.4 | 0.4 | . | 1.0 | . | . | . | . | . | . | . | 62.2 | 94 | − 4 | 10 | 7 | . | . |
| | | Salzschlirf | 250 | . | . | 6.0 | 16.6 | 1.5 | . | . | . | . | 20.1 | 0.1 | . | 0.3 | 3.5 | . | . | . | . | . | 4.9 | 1.5 | . | 0.7 | . | . | . | . | . | . | . | 55.2 | 86 | − 9 | 10 | 7 | . | . |
| | Schlitz bis Eder | Solms | 216 | . | . | 17.6 | 16.9 | 4.2 | . | . | . | . | 5.8 | . | . | 0.1 | 2.1 | 1.7 | . | . | . | . | 3.1 | 2.0 | . | 0.8 | . | . | . | . | . | . | . | 54.3 | | | 10 | 8 | . | . |
| | | Hersfeld, Bad | 203 | . | . | 11.5 | 13.5 | 1.0 | . | . | . | . | 7.5 | 0.1 | . | . | 2.0 | 0.4 | . | . | . | . | . | 5.2 | 0.2 | 0.2 | 0.1 | . | . | . | . | . | . | . | 41.7 | 60 | − 28 | 11 | 6 | . | . |
| | | Dietershausen | 420 | . | . | 19.4 | 2.2 | 8.5 | . | . | . | . | 11.8 | . | . | 0.7 | 1.6 | 0.2 | . | . | . | . | . | 17.2 | 3.0 | . | 0.5 | . | . | . | . | . | . | . | 65.1 | 81 | − 15 | 10 | 7 | . | . |
| | | Marbach, Kr. Fulda | 308 | . | . | 12.9 | 10.9 | 2.6 | . | . | . | . | 11.9 | . | 0.4 | . | 3.0 | 0.7 | . | . | . | . | 0.0 | 13.3 | 0.7 | 0.2 | 1.9 | . | . | . | . | . | . | . | 58.5 | 92 | − 5 | 10 | 7 | . | . |

# Tägliche Niederschlagshöhen in Millimetern, gemessen um 7 Uhr morgens



| Flußgebiet | | Ort | Seehöhe m | 1 | 2 | 3 | 4 | 5 | 6 | 7 | 8 | 9 | 10 | 11 | 12 | 13 | 14 | 15 | 16 | 17 | 18 | 19 | 20 | 21 | 22 | 23 | 24 | 25 | 26 | 27 | 28 | 29 | 30 | 31 | Monatssumme mm | Monatssumme % der Norm. | Abweichung v. d. Norm. | Zahl der Tage mit Niederschl. ≥0.1 | Niederschl. ≥1.0 | * ≥0.1 | ⊠ |
|---|---|---|---|---|---|---|---|---|---|---|---|---|---|---|---|---|---|---|---|---|---|---|---|---|---|---|---|---|---|---|---|---|---|---|---|---|---|---|---|
| Fulda | Schlitz bis Eder | Hünfeld | 260 | . | . | 18.8 | 17.6 | 1.4 | . | . | . | . | 17.9 | 0.2 | 0.0 | 0.2 | 1.2 | 0.3 | . | . | . | . | 0.4 | 13.5 | 0.9 | . | 1.6 | . | . | . | . | . | . | . | 74.0 | 112 | + 8 | 12 | 7 | . | . |
| | | Friedewald | 385 | . | . | 14.5 | 19.8 | 1.3 | . | . | . | . | 4.3 | . | 0.3 | . | 1.7 | . | . | . | . | . | . | 5.8 | 0.7 | . | . | . | . | . | . | . | . | . | 48.4 | 62 | − 29 | 8 | 6 | . | . |
| | | Seifertshausen | 280 | . | . | 9.2 | 8.7 | 17.4 | 1.4 | . | . | . | 7.4 | . | . | . | 0.3 | . | . | . | . | . | 3.6 | 4.2 | . | 0.3 | . | . | . | . | . | . | . | . | 52.5 | 79 | − 14 | 9 | 7 | . | . |
| | | Rengshausen | 300 | . | . | 4.6 | 9.8 | 7.4 | . | . | . | . | 4.7 | . | 0.3 | . | . | . | . | . | . | . | 8.9 | 1.2 | . | 0.6 | . | . | . | . | . | . | . | . | 37.5 | 54 | − 32 | 8 | 6 | . | . |
| | | Melsungen (Kesselberg) | 190 | . | . | 9.2 | 6.2 | 8.3 | 0.0 | . | . | . | 2.0 | . | . | . | 4.2 | . | . | . | . | . | 4.0 | 0.8 | . | 0.1 | . | . | . | . | . | . | . | . | 34.8 | 53 | − 31 | 8 | 6 | . | . |
| | Eder | Erndtebrück | 495 | . | . | 10.2 | 5.9 | 7.2 | 0.1 | . | . | . | 9.7 | . | 0.7 | . | 1.4 | 0.7 | . | . | . | . | 0.1 | 0.3 | . | 0.3 | . | . | . | . | . | . | . | . | 36.6 | 39 | − 58 | 11 | 5 | . | . |
| | | Girkhausen | 497 | . | . | 5.2 | 3.8 | 4.3 | 0.9 | 2.0 | . | . | 5.0 | . | . | . | . | . | . | . | . | . | . | . | . | 0.4 | . | . | . | . | . | . | . | . | 21.6 | 22 | − 79 | 7 | 5 | . | . |
| | | Berleburg | 446 | . | . | 7.2 | 5.0 | 5.0 | . | 2.2 | . | . | 6.8 | . | . | 0.4 | . | . | . | . | . | . | . | . | . | . | 0.2 | . | . | . | . | . | . | . | 26.8 | 29 | − 65 | 7 | 5 | . | . |
| | | Wunderthausen | 552 | . | . | 10.1 | 3.5 | 1.4 | 2.8 | . | . | . | 1.8 | . | 0.7 | . | 0.2 | . | . | . | . | . | 1.8 | . | 0.1 | . | . | . | . | . | . | 0.0 | . | . | 22.4 | 25 | − 66 | 9 | 6 | . | . |
| | | Osterfeld | 383 | . | . | 15.1 | 9.7 | 4.1 | . | . | . | . | 14.3 | . | . | 3.5 | 2.7 | . | 0.5 | . | . | . | . | . | . | . | . | . | . | . | . | . | . | . | 49.9 | 67 | − 25 | 7 | 6 | . | . |
| | | Winterberg | 670 | . | . | 2.0 | 5.1 | 2.4 | 10.7 | 0.0 | . | . | 7.0 | 0.1 | . | 0.0 | 0.8 | 1.1 | . | . | . | . | . | 0.4 | . | 0.7 | . | . | . | . | . | . | 0.1 | . | 30.4 | 29 | − 72 | 11 | 6 | . | . |
| | | Hallenberg | 400 | . | . | 5.6 | 7.4 | 2.0 | . | . | . | . | 1.4 | 0.1 | . | . | . | . | . | . | . | . | 5.3 | 5.8 | . | 0.6 | . | . | . | . | . | . | . | . | 28.2 | 39 | − 43 | 8 | 6 | . | . |
| | | Rhena | 440 | . | . | 7.8 | 3.2 | 6.4 | 10.1 | . | . | . | 11.0 | . | . | . | 6.6 | . | . | . | . | . | 1.0 | 0.0 | . | . | . | . | . | . | . | . | . | . | 46.1 | 66 | − 24 | 7 | 7 | . | . |
| | | Fürstenberg | 415 | . | . | 13.0 | 9.8 | 6.5 | 1.2 | . | . | . | 7.9 | . | . | . | 0.9 | . | . | 0.5 | . | . | . | 0.4 | . | 0.5 | . | . | . | . | . | . | . | . | 40.7 | 61 | − 26 | 9 | 5 | . | . |
| | | Frankenau | 420 | . | . | 10.2 | 6.7 | 4.0 | 0.6 | . | . | . | 10.4 | . | 0.2 | . | 2.6 | . | . | . | . | . | . | 0.6 | . | 2.2 | . | . | . | . | . | . | . | . | 37.5 | 58 | − 28 | 9 | 6 | . | . |
| | | Korbach | 380 | . | . | 6.5 | 6.7 | 5.0 | 3.0 | . | . | . | 5.3 | . | 0.0 | . | 1.7 | 0.6 | . | 0.0 | . | . | 0.0 | 0.1 | . | . | . | . | . | . | . | . | . | . | 28.9 | 45 | − 35 | 8 | 6 | . | . |
| | | Alraft | 293 | . | . | 5.4 | 7.7 | 14.7 | 11.2 | . | . | . | 5.7 | . | . | . | 1.6 | . | . | . | . | . | . | 0.0 | . | 0.2 | . | . | . | . | . | . | . | . | 46.5 | 77 | − 14 | 7 | 6 | . | . |
| | | Edersee | 220 | . | . | 11.7 | 8.8 | 6.1 | 1.8 | . | . | . | 6.6 | . | . | 0.1 | 1.7 | 0.1 | . | 0.1 | . | . | . | 0.7 | . | 2.0 | . | . | . | . | . | . | . | . | 39.7 | | | 11 | 7 | . | . |
| | | Elberberg | 320 | . | . | 22.2 | 13.3 | 6.2 | 2.7 | . | . | . | 4.4 | . | . | . | 2.0 | 0.5 | . | . | . | . | . | . | . | 3.2 | . | . | . | . | . | . | . | . | 54.5 | 104 | + 2 | 8 | 7 | . | . |
| | | Fritzlar-Auerwarte | 172 | . | . | 16.4 | 3.4 | 2.4 | 0.8 | . | . | . | 4.6 | 0.3 | 0.0 | . | 0.0 | . | . | . | . | . | 0.2 | 4.0 | . | 1.2 | . | . | . | . | . | . | . | . | 33.3 | 58 | − 24 | 9 | 6 | . | . |
| | Eder, Schwalm | Meiches | 466 | . | . | 3.7 | 20.2 | 3.1 | 0.0 | . | . | . | 21.6 | 0.0 | . | 0.0 | 1.3 | 0.0 | . | . | . | . | 2.1 | 0.9 | . | 0.5 | . | . | . | . | . | . | . | . | 53.4 | 66 | − 27 | 8 | 6 | . | . |
| | | Alsfeld | 271 | . | . | 0.6 | 24.2 | 0.8 | . | . | . | . | 8.0 | . | . | . | 4.0 | . | . | . | . | . | 1.5 | 2.1 | . | . | . | . | . | . | . | . | . | . | 41.2 | 62 | − 25 | 7 | 5 | . | . |
| | | Holzburg | 267 | . | . | 2.0 | 15.2 | 1.1 | . | . | . | . | 12.1 | . | . | 0.5 | 1.5 | . | . | . | . | . | 3.6 | 0.9 | . | 0.5 | . | . | . | . | . | . | . | . | 37.4 | 58 | − 27 | 9 | 6 | . | . |
| | | Seigertshausen | 353 | . | . | 2.4 | 7.6 | 5.9 | 1.9 | . | . | . | 3.8 | . | . | . | 3.5 | . | . | . | . | . | 0.6 | . | . | . | . | . | . | . | . | 0.0 | . | . | 25.7 | | | 7 | 6 | . | . |
| | | Treysa | 210 | . | . | 8.9 | 7.9 | 7.5 | . | . | . | . | 4.6 | . | . | . | 5.9 | 0.2 | . | . | . | . | 1.5 | 0.5 | . | 0.6 | . | . | . | . | . | . | . | . | 37.6 | | | 9 | 6 | . | . |
| | | Armsfeld | 375 | . | . | 25.8 | 2.1 | 6.0 | 0.4 | . | . | . | 3.9 | . | . | . | . | . | . | . | . | . | 5.2 | . | . | 1.9 | . | . | . | . | . | . | . | . | 45.3 | 66 | − 23 | 7 | 6 | . | . |
| | | Frielendorf | 245 | . | . | 5.1 | 6.9 | 4.2 | 0.3 | . | . | . | 2.7 | . | . | . | . | . | . | . | . | . | 2.6 | . | . | 0.6 | . | . | . | . | . | . | . | . | 22.4 | 37 | − 38 | 7 | 5 | . | . |
| | Eder bis Vereinigung | Wilhelmshöhe | 523 | . | . | 6.9 | 13.8 | 14.0 | 4.2 | 0.1 | 0.0 | . | 5.6 | 0.1 | 0.1 | . | 1.5 | 0.1 | 0.1 | 0.2 | . | . | . | 1.8 | 0.1 | 1.1 | 0.1 | . | . | . | . | . | . | . | 49.8 | 65 | − 27 | 16 | 8 | . | . |
| | | Kassel-Waldau | 148 | . | . | 2.1 | 37.2 | 10.0 | 0.9 | . | . | . | 5.5 | 0.0 | . | . | 3.2 | . | . | . | . | . | 2.0 | 0.3 | . | 0.9 | . | . | . | . | . | . | . | . | 62.1 | 97 | − 2 | 9 | 6 | . | . |
| | | Steinberghaus | 445 | *7.0* | *11.0* | 14.5 | 12.7 | 1.8 | 0.5 | 0.0 | 0.0 | . | 1.8 | . | 0.2 | 2.9 | 0.0 | . | . | . | . | . | 1.8 | 2.8 | 0.2 | 0.0 | . | . | . | . | . | . | . | . | 57.2 | | | 12 | 9 | . | . |
| | | Mönchehof | 241 | . | . | 7.2 | 12.3 | 19.0 | 1.0 | . | . | . | 4.5 | . | . | . | 0.5 | 3.1 | . | . | . | . | . | 2.3 | . | 1.2 | . | . | . | . | . | . | . | . | 51.1 | 74 | − 18 | 9 | 8 | . | . |
| Vereinigung bis Aller | Weser | Vaake | 118 | . | . | 14.4 | 16.0 | 8.0 | . | . | . | . | 1.3 | . | . | 0.0 | 1.7 | . | . | 0.0 | . | . | . | 8.4 | . | 0.6 | . | . | . | . | . | . | . | . | 50.4 | | | 7 | 6 | . | . |
| | | Torfhaus i. Soll | 491 | . | . | 24.0 | 4.7 | 2.5 | 1.5 | . | . | . | 4.6 | . | 0.0 | 0.0 | 0.3 | . | . | 0.9 | . | . | . | 4.1 | . | 1.8 | 0.2 | . | . | . | . | . | 0.2 | . | 44.8 | | | 11 | 7 | . | . |
| | | Uslar | 170 | . | . | 15.0 | 17.6 | 7.1 | 1.0 | . | . | . | 6.0 | . | 0.3 | . | 2.0 | 0.3 | . | 0.3 | . | . | . | 1.0 | 0.2 | 1.0 | . | . | . | . | . | . | . | . | 51.8 | | | 12 | 8 | . | . |
| | Diemel | Giebringhausen | 415 | . | . | 14.8 | 5.4 | 4.7 | 2.7 | . | . | . | 4.0 | 0.2 | . | . | 0.3 | 9.5 | . | 0.2 | . | . | . | 0.5 | . | . | . | . | . | . | . | . | . | . | 42.3 | | | 10 | 6 | . | . |
| | | Beringhausen | 315 | . | . | 19.0 | 13.0 | 5.0 | 1.5 | . | . | . | 9.0 | . | . | . | 1.0 | 1.2 | . | . | . | . | . | . | . | . | . | . | . | . | . | . | . | . | 49.7 | 58 | − 36 | 7 | 7 | . | . |
| | | Mengeringhausen | 287 | . | . | 11.0 | 7.9 | 9.6 | 5.3 | . | . | . | 8.6 | . | . | . | . | 5.6 | . | . | . | . | . | 0.2 | . | 0.1 | . | . | . | . | . | . | . | . | 48.3 | 73 | − 18 | 8 | 6 | . | . |
| | | Warburg | 204 | . | . | 17.8 | 8.8 | 4.8 | 8.4 | . | . | . | 7.7 | . | . | . | . | . | . | 0.5 | . | . | . | . | . | 0.3 | . | . | . | . | . | . | . | . | 48.3 | 71 | − 20 | 7 | 5 | . | . |
| | | Escheberg | 270 | . | . | 22.0 | 8.8 | 4.0 | 0.9 | 0.1 | . | . | 7.5 | . | . | 0.0 | 0.4 | 3.5 | . | . | . | . | . | 0.8 | . | 2.6 | . | . | . | . | . | . | . | . | 50.6 | 73 | − 19 | 10 | 6 | . | . |
| | | Grebenstein | 190 | . | . | 7.0 | 13.2 | 6.0 | 1.0 | . | . | . | 4.0 | . | . | . | 0.8 | 1.0 | . | . | . | . | . | 1.3 | . | 1.8 | . | . | . | . | . | . | . | . | 36.1 | 55 | − 29 | 9 | 8 | . | . |
| | | Langenthal | 265 | . | . | 12.8 | 19.8 | 0.9 | 1.1 | . | . | . | 14.7 | 0.0 | 0.3 | 0.7 | 1.1 | 1.0 | . | 0.7 | . | . | 0.0 | 1.0 | . | 3.1 | . | . | . | . | . | . | . | . | 57.2 | 66 | − 30 | 12 | 8 | . | . |
| | Nethe | Borlinghausen | 260 | . | . | 21.2 | 20.0 | 0.9 | 0.2 | . | . | . | 4.6 | 0.1 | . | . | 0.2 | . | . | 0.9 | . | . | . | 1.5 | . | 1.6 | . | . | . | . | . | . | . | . | 51.2 | 59 | − 35 | 10 | 5 | . | . |
| | | Driburg, Bad I | 230 | . | . | 7.6 | 11.0 | 6.4 | 3.9 | . | . | . | 20.3 | . | . | . | 6.9 | . | . | 3.3 | . | . | . | 0.9 | . | 1.6 | 0.4 | . | . | . | . | . | . | . | 62.3 | 63 | − 36 | 10 | 8 | . | . |
| | | Brakel | 163 | . | . | 16.6 | 7.2 | 3.4 | 0.9 | . | . | . | 12.4 | . | . | . | 10.1 | . | . | 2.2 | . | . | . | 0.0 | . | . | . | . | . | . | . | . | . | . | 52.8 | 69 | − 24 | 7 | 6 | . | . |
| | Weser | Holzminden | 186 | . | . | 23.2 | 4.2 | 6.7 | . | . | . | . | 5.3 | . | 0.2 | . | 0.8 | . | . | 2.7 | . | . | . | 2.7 | . | 2.1 | . | . | . | . | . | . | . | . | 47.9 | | | 9 | 7 | . | . |
| | | Stadtoldendorf | 228 | . | . | 19.8 | 4.8 | 9.2 | 6.6 | . | . | . | 4.3 | . | 0.1 | . | . | . | . | 0.5 | . | . | . | 8.8 | . | 1.0 | . | . | . | . | . | . | . | . | 55.1 | 69 | − 25 | 9 | 7 | . | . |
| | | Ottenstein | 300 | . | . | 11.5 | 5.0 | 4.2 | 4.8 | . | . | . | 2.1 | . | . | . | 0.7 | . | . | 1.8 | . | . | . | 3.5 | . | . | . | . | . | . | . | . | . | . | 33.6 | 39 | − 54 | 8 | 7 | . | . |
| | Emmer | Veldrom | 350 | . | . | 2.1 | 1.9 | 12.3 | 3.4 | . | . | . | 10.2 | . | 0.1 | 0.6 | . | . | . | 2.7 | . | . | . | 5.8 | . | 3.2 | 0.3 | . | . | . | . | . | . | . | 42.6 | 41 | − 61 | 11 | 8 | . | . |
| | | Nassengrund | 192 | . | . | 16.0 | 0.2 | 10.2 | 1.9 | . | . | . | 8.0 | . | . | . | 1.7 | . | . | 1.5 | . | . | . | 1.3 | . | 2.2 | . | . | . | . | . | . | . | . | 43.0 | 51 | − 42 | 9 | 8 | . | . |
| | | Großenberg | 328 | . | . | 9.0 | 0.9 | 3.3 | 10.5 | . | . | . | 4.8 | . | . | . | . | . | . | 3.2 | . | . | . | . | . | 5.9 | . | . | . | . | . | . | . | . | 37.6 | | | 7 | 6 | . | . |
| | Weser | Klein-Süntel | 165 | . | . | 9.4 | 0.4 | . | 0.3 | . | . | . | 6.7 | . | 0.6 | . | 0.1 | 8.2 | . | 0.8 | . | . | . | 6.9 | . | 2.4 | . | . | . | . | . | . | . | . | 35.8 | | | 10 | 5 | . | . |
| | | Hameln | 85 | . | . | 12.7 | 1.2 | . | 1.7 | . | . | . | 7.4 | . | 0.2 | 0.0 | . | . | . | 0.5 | . | . | . | 0.7 | . | 2.9 | . | . | . | . | . | . | . | . | 27.3 | 36 | − 47 | 8 | 5 | . | . |
| | | Meierberg | 253 | . | . | 5.5 | 3.0 | 0.5 | 17.6 | . | . | . | 12.6 | . | . | . | 0.9 | . | . | 1.2 | . | . | . | . | . | 1.7 | . | . | . | . | . | . | . | . | 43.0 | | | 8 | 6 | . | . |
| | | Rinteln (Stadt) | 56 | . | . | 6.8 | 1.0 | . | 3.5 | 0.1 | . | . | 9.2 | . | . | 0.0 | 1.6 | . | . | 1.6 | . | . | . | . | . | 1.2 | . | . | . | . | . | . | . | . | 25.2 | 35 | − 46 | 9 | 7 | . | . |

# August — Tägliche Niederschlagshöhen in Millimetern, gemessen um 7 Uhr morgens — 1942

| Flußgebiet | | Ort | See-höhe m | 1 | 2 | 3 | 4 | 5 | 6 | 7 | 8 | 9 | 10 | 11 | 12 | 13 | 14 | 15 | 16 | 17 | 18 | 19 | 20 | 21 | 22 | 23 | 24 | 25 | 26 | 27 | 28 | 29 | 30 | 31 | Monatssumme mm | % der Norm. | Abweichung v. d. Norm. | Zahl der Tage mit Niederschl. ≧0.1 | Niederschl. ≧1.0 | * ≧0.1 | ⊠ |
|---|---|---|---|---|---|---|---|---|---|---|---|---|---|---|---|---|---|---|---|---|---|---|---|---|---|---|---|---|---|---|---|---|---|---|---|---|---|---|---|
| Vereinigung bis Aller | Werre | Detmold | 178 | . | . | 4.0 | 4.0 | 19.4 | 1.4 | . | . | . | 5.7 | . | 0.0 | . | 3.8 | . | . | 2.6 | . | . | . | 6.1 | . | 0.5 | 0.0 | . | . | . | . | . | . | . | 47.5 | 59 | − 33 | 9 | 8 | . | . |
| | | Herford (Ortsiekerstr.) | 77 | . | . | 5.1 | 0.4 | 0.3 | 10.0 | . | . | . | 5.1 | . | 0.2 | . | 3.2 | . | . | 2.9 | . | . | 7.8 | 5.0 | . | 2.6 | . | . | . | . | . | . | . | . | 42.6 | 57 | − 32 | 11 | 8 | . | . |
| | | Bielefeld, Senne I | 142 | . | . | 3.9 | 1.9 | 10.2 | 4.0 | . | . | . | 5.2 | . | 0.1 | 0.3 | 2.2 | . | . | 2.9 | . | . | 0.1 | 10.8 | . | 1.7 | . | . | . | . | . | . | . | . | 43.3 | 51 | − 42 | 12 | 9 | . | . |
| | | Melle | 79 | . | . | 1.7 | . | 0.5 | . | . | . | . | 10.3 | . | 0.2 | 0.5 | 2.2 | . | . | 1.7 | . | . | . | 5.5 | . | 1.0 | 1.1 | . | . | . | . | . | . | . | 24.7 | 31 | − 55 | 10 | 7 | . | . |
| | | Volmerdingsen | 160 | . | . | 3.2 | 3.1 | . | . | . | . | . | 4.7 | . | . | . | 4.0 | . | . | 1.8 | . | . | . | 4.0 | . | 1.3 | . | . | . | . | . | . | . | . | 22.1 | | | 7 | 7 | . | . |
| | Weser | Minden | 46 | . | . | 3.3 | 2.3 | . | . | . | . | . | 25.5 | . | . | . | 1.6 | . | . | 2.5 | 0.2 | . | 0.9 | 5.4 | . | 1.2 | . | . | . | . | . | . | . | . | 42.9 | 59 | − 30 | 9 | 7 | . | . |
| | | Schlüsselburg | 32 | . | . | 3.2 | 0.8 | 0.4 | . | . | . | . | 14.6 | . | . | 0.2 | 1.6 | . | . | 0.8 | . | . | . | 1.9 | . | 1.0 | 0.2 | . | . | . | . | . | . | . | 24.7 | 38 | − 41 | 10 | 5 | . | . |
| | Aue | Lübbecke | 86 | . | . | 2.0 | . | 1.7 | 0.4 | . | . | . | 1.9 | . | 0.2 | . | 1.1 | . | . | 2.3 | . | . | . | 3.0 | . | 0.8 | 0.1 | . | . | . | . | . | . | . | 13.5 | 19 | − 60 | 10 | 6 | . | . |
| | | Essern | 46 | . | . | 0.0 | . | 2.7 | 3.0 | . | . | . | 4.1 | 0.2 | 0.7 | . | . | . | . | 1.0 | . | . | 1.3 | 2.8 | . | 2.0 | . | . | . | . | . | . | . | . | 17.8 | 25 | − 55 | 9 | 7 | . | . |
| | | Freistatt | 40 | . | . | 0.8 | 0.5 | . | 0.6 | 0.2 | . | . | 1.6 | . | 2.3 | 1.6 | . | 3.1 | . | . | 1.2 | . | . | 3.3 | . | 1.3 | . | . | . | . | . | . | . | . | 16.5 | 24 | − 55 | 11 | 7 | . | . |
| | Weser | Rehburg | 37 | . | . | 7.1 | . | . | . | . | . | . | 14.7 | . | 0.0 | . | . | . | . | 1.0 | . | . | . | 3.2 | . | 0.2 | 0.9 | . | . | . | . | . | . | . | 27.1 | | | 9 | 6 | . | . |
| | | Nienburg | 25 | . | . | 3.6 | 0.3 | . | 3.5 | . | . | . | 5.1 | . | 0.9 | 0.2 | 0.7 | . | . | 0.3 | 0.3 | . | . | 0.0 | . | 0.9 | 0.2 | . | . | . | . | . | . | . | 16.0 | 22 | − 56 | 11 | 3 | . | . |
| | | Haßbergen | 24 | . | . | 3.5 | 0.3 | 1.4 | 1.1 | . | . | . | 2.9 | . | . | 2.9 | 1.1 | 6.7 | . | 2.3 | . | . | . | . | . | . | . | . | . | . | . | . | . | . | 22.2 | | | 9 | 8 | . | . |
| Aller | Aller | Weferlingen | 90 | . | . | 6.2 | 0.2 | 5.2 | 0.4 | 0.1 | . | . | 0.7 | . | . | 1.4 | 3.1 | . | . | . | . | . | . | 16.5 | 0.8 | 0.0 | 0.0 | . | . | . | . | . | . | 0.3 | 34.9 | 53 | − 31 | 11 | 5 | . | . |
| | | Danndorf | 72 | . | . | 7.3 | . | . | 3.9 | . | . | . | . | . | 1.7 | . | . | . | . | 0.2 | . | . | . | 8.3 | . | . | . | . | . | . | . | . | . | 9.5 | 30.9 | 46 | − 36 | 6 | 5 | . | . |
| | | Wittingen | 85 | . | . | 4.4 | . | 2.9 | 2.6 | . | . | . | 0.4 | 0.1 | 0.2 | . | 3.4 | 0.4 | . | . | . | . | . | 19.8 | . | . | 0.3 | . | . | . | . | . | . | 0.9 | 35.4 | 50 | − 35 | 11 | 5 | . | . |
| | | Triangel | 54 | . | . | 7.3 | 5.2 | 0.3 | 0.0 | 0.2 | . | . | 0.6 | . | 0.2 | . | 1.3 | . | . | 1.3 | . | . | . | 7.5 | 0.5 | . | 0.3 | . | . | . | . | . | . | 0.6 | 25.3 | 35 | − 46 | 12 | 5 | . | . |
| | Oker | Goslar (Flugh.) | 249 | . | . | 17.9 | 1.8 | 1.7 | 1.1 | 0.0 | . | . | 0.0 | . | 12.7 | . | 0.0 | . | . | . | . | . | . | 10.1 | 0.4 | . | . | . | . | . | . | . | . | 3.1 | 48.8 | 53 | − 43 | 8 | 7 | . | . |
| | | Vienenburg | 150 | . | . | 11.4 | 4.6 | 0.2 | 0.1 | . | . | . | . | . | 4.9 | . | . | . | . | . | . | . | . | 11.8 | 4.9 | . | . | . | . | . | . | . | . | 20.4 | 53.4 | | | 7 | 5 | . | . |
| | | Schmatzfeld | 198 | . | . | 11.0 | 9.3 | 0.4 | . | . | . | . | . | . | . | 0.0 | 1.4 | . | . | . | . | . | . | 1.0 | 1.5 | . | . | . | . | . | . | . | . | . | 24.6 | 40 | − 38 | 6 | 5 | . | . |
| | | Hedeper | 120 | . | . | 14.0 | 2.3 | 5.2 | . | . | . | . | . | . | . | . | . | . | . | . | . | . | . | . | . | . | . | . | . | . | . | . | . | 8.9 | 30.4 | | | 4 | 4 | . | . |
| | | Groß-Rode | 290 | . | . | 14.5 | 6.4 | 16.9 | 1.7 | . | . | . | 1.1 | . | . | . | 0.8 | 1.1 | . | . | . | . | . | 20.5 | 6.1 | 0.8 | . | . | . | . | . | . | . | 0.9 | 70.8 | 90 | − 8 | 11 | 8 | . | . |
| | | Wolfenbüttel | 82 | . | . | 24.2 | 0.3 | 6.0 | 1.6 | . | . | . | . | . | 2.5 | . | . | . | . | . | . | . | . | 1.9 | 0.4 | . | 0.2 | . | . | . | . | . | . | 25.0 | 62.1 | 97 | − 2 | 9 | 6 | . | . |
| | | Helmstedt (Stadt) | 137 | Tabelle nicht mehr vorhanden | | | | | | | | | | | | | | | | | | | | | | | | | | | | | | *60.0* | *90* | − 7 | | | | |
| | | Kampen | 85 | . | . | 8.1 | . | 0.1 | 0.2 | . | . | . | . | . | 3.1 | . | . | . | . | 0.8 | . | . | . | 16.5 | 0.8 | . | 0.0 | . | . | . | . | . | . | 20.5 | 50.1 | 72 | − 19 | 8 | 4 | . | . |
| | Aller | Groß Ösingen | 76 | . | . | 6.0 | 0.6 | . | . | . | . | . | 0.2 | . | 0.6 | . | . | . | . | . | . | . | . | 5.3 | . | . | 1.2 | . | . | . | . | . | . | 1.0 | 14.9 | 19 | − 63 | 7 | 4 | . | . |
| | | Unterlüß | 100 | . | . | 3.0 | 2.1 | . | . | . | . | . | 1.1 | . | . | 0.0 | 1.1 | . | . | 0.0 | . | . | . | 7.6 | . | . | 2.1 | . | . | . | . | . | . | . | 17.0 | 22 | − 61 | 6 | 6 | . | . |
| | | Celle-Witzenbruch | 39 | . | . | 12.4 | . | 1.1 | 0.7 | 0.0 | . | . | 1.0 | . | 0.4 | 0.7 | 0.0 | . | . | 0.7 | . | . | . | 0.7 | . | 0.1 | 1.3 | . | . | . | . | . | . | 1.5 | 20.6 | 27 | − 57 | 11 | 5 | . | . |
| | Fuhse | Lichtenberg | 185 | . | . | 30.5 | . | 2.6 | 2.0 | . | . | . | . | . | . | . | 6.2 | . | . | 0.3 | . | . | . | 8.0 | . | . | . | . | . | . | . | . | . | 10.8 | 60.4 | 77 | − 18 | 7 | 6 | . | . |
| | | Groß-Bülten | 75 | . | . | 26.2 | . | 1.2 | 1.4 | . | . | . | 0.3 | . | . | . | . | 1.2 | . | 0.2 | . | . | . | 13.0 | . | . | 0.4 | . | . | . | . | . | . | 3.5 | 47.4 | 66 | − 24 | 9 | 6 | . | . |
| | | Uetze | 50 | . | . | 12.5 | 3.0 | 1.9 | 0.4 | . | . | . | 2.4 | . | 0.4 | . | . | . | . | 1.0 | . | . | . | 7.5 | . | . | 1.7 | . | . | . | . | . | . | 0.7 | 31.5 | 45 | − 39 | 10 | 7 | . | . |
| | | Lehrte | 62 | . | . | 12.5 | 6.0 | 2.5 | . | . | . | . | 2.0 | . | 0.0 | . | 2.6 | . | . | 1.0 | . | . | . | 15.0 | . | . | 2.1 | . | . | . | . | . | . | 17.0 | 60.7 | 78 | − 17 | 9 | 9 | . | . |
| | Aller | Munster Lager | 80 | . | . | 3.5 | 0.8 | 0.6 | . | . | . | . | 0.5 | . | 0.2 | . | 1.7 | 1.9 | . | 0.8 | . | . | . | 1.2 | . | 0.4 | 2.0 | . | . | . | . | . | . | . | 13.6 | 17 | − 68 | 11 | 5 | . | . |
| | | Berkhof | 35 | . | . | 8.5 | . | 4.6 | 1.2 | 0.3 | . | . | 3.1 | . | . | . | 4.1 | . | . | 0.6 | . | . | . | 1.6 | . | 1.7 | 1.5 | . | . | . | . | . | . | . | 27.2 | | | 10 | 8 | . | . |
| | Leine | Uder | 235 | . | . | 7.6 | 8.1 | 7.4 | 1.0 | . | . | . | 7.3 | . | 0.0 | . | 2.0 | 0.0 | . | . | . | . | . | 1.3 | 1.9 | . | . | . | . | . | . | . | . | . | 36.6 | 53 | − 33 | 8 | 8 | . | . |
| | | Friedland (Leine) | 177 | . | . | 21.6 | 12.0 | 12.0 | 5.4 | . | . | . | 5.6 | . | . | . | 1.0 | 2.2 | . | . | . | . | . | 1.1 | 0.0 | . | . | . | . | . | . | . | . | 0.0 | 60.9 | | | 8 | 8 | . | . |
| | | Roringen | 315 | . | . | 18.3 | 4.4 | 6.0 | 1.1 | . | . | . | 6.6 | . | 0.2 | . | . | . | . | . | . | . | . | 1.9 | 0.1 | . | . | . | . | . | . | . | . | . | 38.6 | 53 | − 34 | 8 | 6 | . | . |
| | Leine, Rhume | Wehnde | 286 | . | . | 14.8 | 10.9 | 15.3 | 4.4 | . | . | . | 1.9 | . | . | 0.1 | 2.9 | . | . | 0.3 | . | . | . | 1.0 | 0.8 | . | . | . | . | . | . | . | . | 0.0 | 50.4 | 68 | − 24 | 10 | 7 | . | . |
| | | Gieboldehausen | 155 | . | . | 23.3 | 3.2 | 9.7 | 6.7 | . | . | . | 3.0 | . | . | . | 0.5 | . | . | 0.2 | . | . | . | . | 0.6 | . | . | . | . | . | . | . | . | . | 47.2 | 70 | − 20 | 8 | 5 | . | . |
| | | Oderhaus | 430 | . | . | 21.3 | | 9.7 | 9.8 | . | . | . | 1.7 | . | . | 0.1 | . | 7.5 | . | 5.8 | . | . | . | . | 0.7 | . | . | . | . | . | . | . | . | . | 56.6 | 51 | − 54 | 9 | 7 | . | . |
| | | Odertalsperre | 320 | . | . | 15.5 | 13.6 | 17.5 | 1.6 | . | . | . | 1.1 | . | . | . | 2.8 | . | 6.4 | . | . | . | . | 0.4 | 0.6 | . | . | . | . | . | . | . | . | . | 59.5 | | | 9 | 7 | . | . |
| | | Schluft | 580 | . | . | 28.3 | 8.8 | 10.4 | 0.6 | . | . | . | . | . | 1.7 | . | 1.7 | . | 2.8 | . | . | . | . | 6.3 | . | . | . | . | . | . | . | . | . | . | 60.6 | 44 | − 78 | 8 | 7 | . | . |
| | | Sieber (Oberförsterei) | 340 | . | . | 37.6 | 9.0 | 4.7 | 1.5 | . | . | . | 0.7 | . | 1.5 | . | 2.9 | . | 6.0 | . | . | . | . | 5.4 | . | . | . | . | . | . | . | . | . | . | 69.3 | 53 | − 60 | 9 | 8 | . | . |
| | | Osterode | 230 | . | . | 22.0 | 6.5 | 8.3 | 3.5 | . | . | . | 3.2 | . | . | 2.7 | . | . | . | . | . | . | . | 0.8 | . | . | 0.2 | . | . | . | . | . | . | . | 47.2 | 53 | − 42 | 8 | 6 | . | . |
| | | Grund, Bad | 325 | . | . | 26.0 | 10.4 | 8.2 | 7.1 | . | . | . | 1.5 | . | 2.6 | . | 6.7 | . | . | . | . | . | . | 1.4 | 0.2 | 0.0 | 0.0 | . | . | . | . | . | . | 3.4 | 67.5 | 59 | − 48 | 10 | 9 | . | . |
| | Leine | Fredelsloh | 260 | . | . | 37.1 | 4.5 | 2.7 | 4.2 | . | . | . | 0.8 | . | . | . | 0.4 | . | . | 0.5 | . | . | . | 0.7 | 0.5 | . | 0.0 | . | . | . | . | . | . | . | 51.4 | 63 | − 30 | 9 | 4 | . | . |
| | | Wrescherode | 150 | . | . | 21.1 | 7.4 | 1.5 | 5.5 | . | . | . | 3.5 | . | . | 0.0 | . | 0.1 | . | 0.2 | . | . | . | 7.3 | 0.1 | 0.1 | 0.0 | . | . | . | . | . | . | 0.2 | 47.0 | 57 | − 35 | 11 | 6 | . | . |
| | | Salzhemmendorf | 118 | . | . | 35.2 | . | 1.4 | 1.6 | . | . | . | 11.8 | . | 0.4 | . | 3.6 | . | . | 0.6 | . | . | . | 4.8 | . | 1.9 | . | . | . | . | . | . | . | . | 61.3 | 75 | − 20 | 9 | 7 | . | . |
| | | Springe | 105 | . | . | 10.8 | 1.0 | . | . | . | . | . | 4.1 | . | 0.3 | . | . | 2.6 | . | 2.2 | . | . | . | . | 2.9 | 1.2 | 1.7 | . | . | . | . | . | . | . | 26.8 | 34 | − 52 | 9 | 8 | . | . |
| | Leine, Innerste | Clausthal-Zellerfeld | 566 | . | . | 29.1 | 14.6 | 7.8 | 3.1 | . | . | . | 2.2 | . | 0.4 | 0.6 | 2.4 | . | . | . | . | . | . | 3.7 | . | . | . | . | . | . | . | . | . | 0.8 | 64.7 | 50 | − 64 | 10 | 7 | . | . |
| | | Hahnenklee | 565 | . | . | 17.9 | 8.0 | 4.1 | 0.2 | 0.1 | . | . | 1.5 | . | 0.5 | . | . | 0.1 | . | . | . | . | . | 6.5 | . | . | . | . | . | . | . | . | . | 8.8 | 47.7 | 34 | − 92 | 10 | 6 | . | . |
| | | Lutter | 150 | . | . | 19.4 | 4.3 | 6.4 | 2.0 | . | . | . | 1.5 | . | . | . | . | . | . | 0.0 | . | . | . | 9.2 | . | . | . | . | . | . | . | . | . | 2.5 | 45.3 | 57 | − 34 | 7 | 7 | . | . |

| Flußgebiet | | Ort | Seehöhe m | 1 | 2 | 3 | 4 | 5 | 6 | 7 | 8 | 9 | 10 | 11 | 12 | 13 | 14 | 15 | 16 | 17 | 18 | 19 | 20 | 21 | 22 | 23 | 24 | 25 | 26 | 27 | 28 | 29 | 30 | 31 | Monatssumme mm | % der Norm. | Abweichung v. d. Norm. | Zahl der Tage mit Niederschl. ≧0.1 | Niederschl. ≧1.0 | * ≧0.1 | ▣ |
|---|---|---|---|---|---|---|---|---|---|---|---|---|---|---|---|---|---|---|---|---|---|---|---|---|---|---|---|---|---|---|---|---|---|---|---|---|---|---|---|---|
| Aller bis Mündung | Leine, Innerste | Seesen | 220 | . | . | 0.8 | 5.3 | 2.2 | 3.8 | . | . | . | 3.9 | . | 1.5 | . | 6.6 | . | . | . | . | . | . | 0.9 | 0.3 | . | . | . | . | . | . | . | . | . | 25.3 | 28 | − 64 | 9 | 6 | . | . |
| | | Adenstedt | 191 | . | . | 23.0 | 3.0 | . | 7.5 | . | . | . | 2.5 | . | 2.0 | 1.0 | . | . | . | 1.0 | . | . | . | 2.1 | . | . | . | . | . | . | . | . | . | 6.0 | 48.1 | 60 | − 32 | 9 | 9 | . | . |
| | | Hildesheim (Stadt) | 87 | . | . | 12.2 | . | 2.2 | 4.8 | . | . | . | 1.8 | . | 0.0 | . | 4.8 | . | . | . | . | . | . | . | . | . | . | 0.4 | . | . | . | . | . | . | 14.1 | 40.3 | 56 | − 31 | 7 | 6 | . | . |
| | Leine | Hannover-Herrenhausen | 50 | . | . | 11.3 | . | 0.0 | 0.0 | . | . | . | 2.5 | . | 0.1 | . | 0.2 | 0.1 | . | 0.4 | . | . | . | 1.4 | . | 1.5 | 1.0 | . | . | . | . | . | . | . | 18.5 | 25 | − 56 | 9 | 5 | . | . |
| | | Stadthagen | 68 | . | . | 8.9 | 0.1 | 1.8 | 0.9 | . | . | . | 12.2 | . | . | . | . | . | . | 1.3 | . | . | . | 2.5 | . | 0.1 | . | . | . | . | . | . | 0.0 | . | 27.8 | 38 | − 46 | 8 | 5 | . | . |
| | | Nienstedt | 175 | . | . | 12.1 | 3.5 | 4.1 | . | . | . | . | 3.7 | . | 0.4 | . | 0.5 | . | . | 2.5 | . | . | . | 6.1 | . | 2.3 | . | . | . | . | . | . | 0.0 | 0.0 | 35.2 | 40 | − 52 | 9 | 7 | . | . |
| | Aller | Bergen | 70 | . | . | 7.2 | 2.3 | 1.1 | . | . | . | . | 0.3 | . | . | 0.6 | 1.0 | . | . | 0.6 | . | . | . | 1.8 | . | 0.5 | 2.3 | . | . | . | . | . | . | . | 17.7 | 23 | − 59 | 10 | 6 | . | . |
| | | Soltau | 61 | . | . | 2.6 | 0.5 | 0.3 | 0.8 | . | . | . | 0.3 | . | 0.6 | . | 2.0 | 0.8 | . | 0.7 | . | . | . | 0.5 | . | 2.3 | . | . | . | . | . | . | . | . | 11.4 | 14 | − 70 | 11 | 3 | . | . |
| | | Walsrode | 35 | . | . | 4.2 | 2.8 | 2.6 | . | 0.0 | . | . | 1.0 | . | 0.5 | 0.4 | 2.2 | 3.1 | . | 0.9 | . | . | . | 1.3 | . | 0.3 | 0.8 | . | . | . | . | . | . | . | 20.1 | 26 | − 58 | 12 | 7 | . | . |
| | | Hedern | 20 | . | 0.0 | 5.6 | 0.6 | 0.5 | 1.0 | 0.0 | . | . | 3.8 | 0.5 | 0.8 | 0.5 | . | . | . | 5.6 | . | . | . | 7.5 | . | . | 0.3 | . | . | . | . | . | . | . | 26.7 | | | 11 | 5 | . | . |
| | | Verden | 25 | . | . | 2.0 | 0.0 | 2.1 | 0.9 | 0.0 | . | . | 1.1 | . | 2.6 | 0.0 | . | 1.2 | . | 1.4 | 0.0 | . | . | 1.3 | . | 0.5 | 0.0 | . | . | . | . | . | . | . | 13.1 | 18 | − 61 | 9 | 7 | . | . |
| | Weser | Bremen (Flugh.) | 4 | . | . | 0.0 | 0.9 | 0.8 | 1.7 | 0.2 | . | . | 4.7 | . | 4.3 | 0.7 | 0.0 | . | . | 3.9 | 0.3 | . | . | 2.2 | . | 1.0 | 1.9 | . | . | . | . | . | . | . | 22.6 | 32 | − 48 | 12 | 7 | . | . |
| | | Bassum | 34 | . | . | 0.3 | . | 1.6 | 3.1 | . | . | . | 3.6 | . | 4.6 | 3.7 | . | . | . | 3.2 | 1.5 | . | . | 1.7 | . | 1.2 | . | . | . | . | . | . | . | . | 24.5 | 34 | − 48 | 10 | 9 | . | . |
| | Wümme | Scheeßel | 34 | . | . | 0.8 | 3.2 | 0.6 | 0.1 | 0.2 | . | . | 0.3 | . | 2.7 | 1.1 | 0.3 | . | . | 2.4 | 4.2 | . | . | 1.0 | . | 1.4 | . | . | . | . | . | . | . | . | 18.3 | | | 13 | 7 | . | . |
| | | Schneverdingen | 88 | . | . | 1.8 | 0.0 | 7.0 | 1.8 | 0.1 | . | . | 2.0 | . | 1.3 | 0.5 | . | 0.0 | . | 1.8 | . | . | . | 0.7 | . | 0.6 | 1.7 | . | . | . | . | . | . | . | 19.3 | 23 | − 62 | 11 | 7 | . | . |
| | | Rotenburg | 32 | . | . | 2.6 | 7.9 | 2.2 | 0.1 | . | . | . | 0.0 | . | 5.6 | 0.2 | 0.0 | . | . | 1.8 | 3.3 | . | . | 2.4 | . | 0.7 | 0.0 | . | . | . | . | . | . | . | 26.8 | 34 | − 53 | 10 | 7 | . | . |
| | | Visselhövede | 60 | . | 2.5 | 1.1 | 1.3 | 2.2 | . | . | . | . | 9.9 | . | 1.3 | 2.5 | 1.2 | . | . | 1.1 | . | . | . | . | . | . | 3.1 | . | . | . | . | . | . | . | 26.2 | 34 | − 50 | 10 | 10 | . | . |
| | | Hepstedt | 20 | . | . | 0.4 | 0.5 | 8.5 | . | . | . | . | 6.6 | . | 1.6 | 11.0 | 1.0 | 10.5 | . | 3.3 | . | . | . | 1.7 | . | 1.1 | 0.4 | . | . | . | . | . | . | . | 46.6 | 59 | − 32 | 12 | 9 | . | . |
| | | Osterholz | 20 | . | . | 0.8 | 9.0 | 3.5 | . | . | . | . | 9.6 | . | 2.8 | 4.1 | 1.2 | 3.8 | . | 8.0 | . | . | . | 2.3 | . | 0.8 | 1.2 | . | . | . | . | . | . | . | 47.1 | 62 | − 29 | 12 | 10 | . | . |
| | Hunte | Essen, Bad | 59 | . | . | 0.1 | . | 0.1 | 0.7 | . | . | . | 0.4 | . | 0.3 | 1.9 | 2.1 | . | . | 1.9 | . | . | . | 3.1 | . | 2.3 | . | . | . | . | . | . | . | . | 12.9 | 15 | − 71 | 10 | 5 | . | . |
| | | Lemförde | 43 | . | . | 1.6 | 1.8 | . | 0.9 | . | . | . | 14.4 | . | 1.3 | 0.2 | 1.8 | 0.7 | . | 1.8 | 0.9 | . | . | 1.4 | . | . | 2.4 | . | . | . | . | . | . | . | 29.2 | | | 12 | 8 | . | . |
| | | Diepholz (Stadt) | 39 | . | . | 0.8 | . | 1.7 | 0.7 | 1.0 | . | . | 5.5 | . | 3.4 | 0.6 | 3.6 | 0.8 | . | 1.8 | 6.5 | . | 3.0 | 1.5 | . | . | 2.9 | . | . | . | . | . | 0.0 | . | 33.8 | 46 | − 40 | 14 | 10 | . | . |
| | | Natenstedt | 40 | . | . | 0.2 | 0.5 | 5.5 | 2.2 | . | . | . | 8.5 | . | 4.2 | 2.5 | . | . | . | 4.7 | 2.3 | . | . | 0.8 | . | 2.5 | 0.3 | . | . | . | . | . | . | . | 34.2 | | | 12 | 8 | . | . |
| | | Oldenburg (Stadt) | 7 | . | . | 0.3 | 7.1 | 0.7 | 0.7 | 0.3 | . | . | 11.1 | . | 2.4 | 3.6 | 5.0 | 0.1 | . | 4.4 | . | . | . | 0.1 | . | 2.8 | 6.2 | . | . | . | . | . | . | . | 44.8 | 56 | − 36 | 14 | 8 | . | . |
| | | Kirchhatten | 30 | . | . | 2.3 | 8.7 | . | 1.2 | 1.1 | . | . | 2.6 | 0.2 | 1.0 | 3.6 | 2.5 | 0.1 | . | 3.7 | . | . | 4.3 | 0.3 | . | 2.7 | 2.8 | . | . | . | . | . | . | . | 37.1 | 48 | − 40 | 15 | 12 | . | . |
| | Weser | Moorriem-Paradies | 0 | . | . | 0.0 | 3.0 | 2.7 | 0.4 | 0.0 | . | . | 11.4 | . | 2.0 | 4.2 | 3.1 | 0.3 | . | 4.3 | . | . | 0.0 | . | . | . | 2.7 | 4.1 | . | . | . | . | . | . | 38.2 | | | 11 | 9 | . | . |
| | | Hagen | 8 | . | . | . | 0.1 | 8.4 | . | . | . | . | 10.9 | 0.2 | 2.7 | 4.0 | 1.7 | 4.0 | . | 5.6 | . | . | . | . | . | 1.8 | 0.8 | . | . | . | . | . | . | . | 40.2 | 47 | − 46 | 11 | 8 | . | . |
| | | Volkmarst | 20 | . | . | 0.9 | 1.0 | 4.9 | . | . | . | . | 6.9 | . | 2.9 | 2.5 | . | 9.7 | . | 7.6 | . | . | . | . | 2.7 | 0.7 | 1.6 | . | . | . | . | . | . | 0.2 | 41.6 | 47 | − 48 | 12 | 9 | . | . |
| | | Seefeld | 1 | . | . | . | 2.3 | 2.6 | 0.2 | . | . | 0.8 | 4.9 | 0.5 | 7.3 | 7.2 | 7.2 | 2.0 | . | 2.5 | . | . | 0.0 | . | . | 1.6 | 2.8 | 2.1 | . | . | . | . | . | . | 44.0 | 54 | − 38 | 14 | 11 | . | . |
| **Von der Weser bis zur Ems** | | | | | | | | | | | | | | | | | | | | | | | | | | | | | | | | | | | | | | | | |
| Ostfriesische Küste | Nordsee | Ruhwarden | 2 | . | . | 1.4 | 10.2 | 6.8 | 0.0 | . | . | 2.1 | 4.0 | 0.8 | 4.1 | 6.8 | 3.6 | 6.0 | . | 3.7 | . | . | . | . | . | 2.1 | 3.9 | 0.8 | . | . | . | . | . | . | 56.3 | 63 | − 33 | 14 | 12 | . | . |
| | | Rastede | 19 | . | . | . | 3.6 | 1.1 | 0.9 | 0.2 | . | . | 32.5 | . | 2.4 | 6.3 | 3.5 | . | . | 1.7 | . | . | . | . | . | 2.3 | 9.8 | . | . | . | . | . | . | . | 64.3 | | | 11 | 9 | . | . |
| | | Varel | 10 | . | . | . | 2.0 | 3.7 | . | 3.7 | . | . | 13.1 | . | 5.4 | 3.2 | 2.7 | . | . | 2.5 | . | . | . | . | . | 4.2 | 12.7 | 2.2 | . | . | . | . | . | . | 55.4 | 63 | − 33 | 11 | 11 | . | . |
| | | Upschört | 9 | . | . | 0.0 | 12.5 | 2.1 | 0.5 | . | . | 9.6 | 8.0 | 2.3 | 4.9 | 6.5 | 12.2 | 14.0 | . | . | . | . | 4.4 | 0.2 | . | 5.0 | 3.4 | 2.0 | . | . | . | . | . | . | 87.6 | 99 | − 1 | 15 | 13 | . | . |
| | | Wilhelmshaven | 4 | . | . | 0.0 | 4.7 | 4.2 | 1.4 | 0.0 | . | 3.2 | 1.2 | 0.1 | 2.6 | 14.0 | 8.2 | 11.2 | . | 2.7 | . | . | . | . | . | 3.5 | 9.6 | 3.5 | . | . | . | . | 0.2 | 0.0 | 70.3 | 80 | − 18 | 15 | 13 | . | . |
| | | Dykhausen | 1 | . | . | . | 2.0 | 4.0 | 0.5 | . | . | 8.0 | 2.0 | . | 4.0 | 5.5 | 10.0 | . | . | . | . | . | . | . | . | 4.0 | 7.8 | 8.0 | . | . | . | . | . | . | 55.8 | 64 | − 31 | 11 | 10 | . | . |
| | | Minsen | 2 | . | . | 1.1 | 10.6 | 2.0 | 1.1 | . | . | 3.7 | 38.8 | 0.7 | 7.0 | 9.2 | 4.7 | 16.9 | . | 4.6 | . | . | 0.4 | . | . | 5.1 | 8.3 | 6.1 | . | . | . | . | . | . | 120.3 | 125 | + 24 | 16 | 14 | . | . |
| | | Wangerooge | 2 | . | . | 18.5 | 3.3 | 4.3 | 1.6 | . | . | 3.5 | 63.1 | 1.4 | 11.8 | 8.2 | 0.4 | . | . | 4.0 | . | . | . | 0.0 | . | 3.2 | 18.8 | 0.0 | . | . | . | . | 0.0 | 0.0 | 142.1 | 149 | + 47 | 13 | 12 | . | . |
| | | Esens | 3 | . | . | 13.2 | 11.5 | 2.1 | 2.5 | 0.0 | . | 1.7 | 2.9 | 1.0 | 15.4 | 10.8 | 0.8 | 0.2 | 0.2 | 4.2 | . | . | . | . | 0.0 | 3.6 | . | . | . | . | . | 4.7 | . | 74.8 | 77 | − 23 | 15 | 12 | . | . |
| | | Negenmerten | 6 | . | . | 17.1 | 10.0 | 1.0 | . | . | . | 1.5 | 3.6 | 4.3 | 5.8 | 3.8 | 4.6 | 0.9 | . | 4.0 | . | . | 0.1 | . | . | 6.0 | . | . | . | . | . | . | . | 62.7 | | | 13 | 11 | . | . |
| | | Greetsiel | 1 | . | . | 17.9 | 17.1 | . | 3.2 | . | . | 2.8 | . | 4.8 | 7.2 | 0.4 | 19.1 | 4.5 | 0.2 | 4.1 | . | . | 4.9 | 1.9 | . | 0.0 | . | . | . | . | . | . | 4.6 | 92.7 | | | 14 | 12 | . | . |
| | | Theene | 1 | . | . | 17.6 | 22.6 | 0.3 | 0.7 | . | . | 2.5 | 0.9 | 3.6 | 1.4 | 3.2 | 5.8 | 4.2 | 0.0 | 3.2 | . | . | 2.4 | 0.3 | . | . | 3.9 | 0.6 | . | . | . | . | . | . | 73.2 | | | 16 | 11 | . | . |
| | | Aurich | 5 | . | . | 19.4 | 17.5 | . | 1.4 | 0.6 | . | 1.4 | 5.1 | . | 4.3 | 5.2 | 6.1 | 4.4 | . | 3.5 | . | . | . | 0.4 | . | 1.5 | 5.0 | 1.8 | . | . | . | . | . | 0.4 | 78.0 | | | 16 | 13 | . | . |
| **Ems** | | | | | | | | | | | | | | | | | | | | | | | | | | | | | | | | | | | | | | | | |
| Quelle bis Mündung | Quelle bis Aa | Hövelriege | 107 | . | . | 2.1 | 5.9 | 14.5 | 2.3 | . | . | . | 5.2 | . | . | . | . | . | . | 3.9 | . | . | . | 4.3 | . | 2.1 | . | . | . | . | . | . | . | . | 40.3 | 47 | − 45 | 8 | 8 | . | . |
| | | Rheda | 71 | Keine Beobachtungen | | | | | | | | | | | | | | | | | | | | | | | | | | | | | | *50.0* | *69* | − *22* | | | | |
| | | Senne II (Bielefelder | 126 | . | . | 13.3 | . | 13.7 | 1.4 | . | . | . | 3.5 | . | . | . | 7.0 | . | . | 3.1 | . | . | . | 16.5 | . | 2.1 | 0.4 | . | . | . | . | . | . | . | 61.0 | 73 | − 22 | 9 | 8 | . | . |
| | | Heerde . . . [Pumpst.) | 66 | . | . | 0.7 | 0.2 | 11.4 | 5.1 | 0.0 | . | . | 20.4 | . | . | 0.0 | 1.9 | . | . | 4.9 | . | . | . | 3.8 | . | 3.1 | 0.5 | . | . | . | . | . | 0.2 | . | 52.2 | 68 | − 24 | 11 | 7 | . | . |
| | | Ostenfelde | 80 | . | . | 2.8 | . | 9.8 | 1.3 | . | . | . | 8.3 | . | . | . | 1.0 | 3.6 | . | 3.8 | . | . | . | 4.7 | . | 3.0 | 1.3 | . | . | . | . | . | . | . | 39.6 | | | 10 | 10 | . | . |
| | | Hesseln | 115 | . | . | 2.1 | 0.2 | 3.3 | 6.6 | . | . | . | 2.2 | . | 0.8 | . | 21.2 | . | . | 2.5 | . | . | 2.3 | 4.2 | . | 4.3 | . | . | . | . | . | . | 0.2 | . | 49.9 | 60 | − 33 | 12 | 9 | . | . |
| | | Iburg | 122 | . | . | 3.3 | . | 2.0 | 0.5 | . | . | . | 3.5 | 0.3 | 4.0 | 0.3 | 0.4 | 0.1 | . | 1.2 | . | . | . | 3.6 | . | 4.6 | 0.6 | . | . | . | . | . | 0.2 | . | 24.6 | 29 | − 61 | 14 | 7 | . | . |

# August — Tägliche Niederschlagshöhen in Millimetern, gemessen um 7 Uhr morgens — 1942

| Flußgebiet | | Ort | See-höhe m | 1 | 2 | 3 | 4 | 5 | 6 | 7 | 8 | 9 | 10 | 11 | 12 | 13 | 14 | 15 | 16 | 17 | 18 | 19 | 20 | 21 | 22 | 23 | 24 | 25 | 26 | 27 | 28 | 29 | 30 | 31 | Monatssumme mm | Monatssumme % der Norm. | Abweichung v. d. Norm. | Zahl der Tage mit Niederschl. ≥0.1 | Niederschl. ≥1.0 | * ≥0.1 | ▣ |
|---|---|---|---|---|---|---|---|---|---|---|---|---|---|---|---|---|---|---|---|---|---|---|---|---|---|---|---|---|---|---|---|---|---|---|---|---|---|---|---|
| Quelle bis Mündung | Quelle bis Aa | Ostbevern | 53 | . | . | 3.4 | 4.2 | 3.9 | 0.9 | . | . | . | . | . | . | . | . | . | . | 5.0 | . | . | . | . | . | 3.4 | 3.5 | . | . | . | . | . | . | . | 24.3 | 30 | − 55 | 7 | 6 | . | . |
| | | Rinkerode | 62 | . | . | 2.1 | . | 11.2 | . | . | . | . | . | . | . | . | . | . | . | 2.3 | . | . | . | 7.1 | . | . | . | . | . | . | . | . | . | . | 22.7 | 30 | − 54 | 4 | 4 | . | . |
| | | Altenberge | 105 | . | . | 0.5 | 0.0 | 9.4 | 3.8 | . | . | 0.3 | 1.4 | 0.1 | 0.3 | 0.9 | 2.8 | 3.2 | . | 3.5 | 2.9 | . | 1.5 | 3.2 | . | 6.8 | 0.4 | . | . | . | . | . | . | 0.0 | 41.0 | 58 | − 30 | 16 | 10 | . | . |
| | | Münster (Schlageterstr.) | 63 | . | . | 1.0 | 0.1 | 20.5 | 0.6 | . | . | 0.0 | 4.2 | . | 1.4 | 0.0 | 1.5 | 0.0 | . | 0.1 | . | . | . | 0.1 | . | 5.8 | . | . | . | . | . | 0.0 | 0.0 | 35.3 | 44 | − 44 | 10 | 6 | . | . |
| | | Rheine (Flugh.) | 40 | . | . | 0.0 | 5.1 | 2.2 | 4.5 | 0.0 | . | . | 3.2 | 0.2 | 1.7 | 3.8 | 7.1 | . | . | 5.1 | 0.5 | . | 4.0 | 0.0 | . | 6.7 | 1.5 | . | . | . | . | . | 0.0 | 0.0 | 45.6 | 62 | − 28 | 13 | 11 | . | . |
| | Aa | Ibbenbüren | 70 | . | . | 0.2 | 1.8 | 2.3 | 3.1 | . | . | . | 11.8 | . | | 3.7 | | 2.3 | . | 6.0 | 0.2 | . | 1.0 | 1.9 | . | 1.8 | 1.2 | . | . | . | . | . | . | . | 37.3 | 46 | − 43 | 15 | 13 | . | . |
| | | Settrup | 34 | . | . | 0.2 | 0.5 | 0.9 | 4.8 | . | . | . | . | 0.3 | 6.4 | 5.4 | 0.9 | . | . | 2.4 | 0.3 | . | 0.8 | 0.4 | . | 5.4 | 0.2 | . | . | . | . | . | 0.0 | . | 28.9 | 35 | − 54 | 14 | 5 | . | . |
| | E. | Lingen | 23 | . | . | 0.5 | 3.0 | 3.6 | 13.0 | . | . | 0.2 | 1.3 | 0.9 | 3.9 | 32.8 | 1.6 | . | . | 7.7 | 0.2 | . | 0.1 | 0.4 | . | 5.5 | 0.1 | . | . | . | . | . | . | 2.7 | 77.5 | 97 | − 2 | 17 | 10 | . | . |
| | Hase | Osnabrück-Düstrup | 69 | . | . | 0.2 | . | 0.7 | 0.7 | . | . | . | . | 0.1 | . | 0.2 | 3.0 | 0.4 | . | 1.6 | 2.9 | . | . | 2.8 | . | 0.8 | . | . | . | . | . | . | . | . | 13.4 | 15 | − 74 | 11 | 4 | . | . |
| | | Bramsche | 48 | . | . | 1.2 | 0.1 | 1.2 | 2.1 | . | . | . | 2.3 | 0.1 | 0.8 | 1.6 | 0.0 | 2.5 | . | 3.5 | . | . | . | 0.8 | . | 2.4 | . | . | . | . | . | . | . | 0.0 | 18.6 | 23 | − 63 | 12 | 8 | . | . |
| | | Bersenbrück | 34 | . | . | . | 2.1 | 1.1 | 1.2 | . | . | . | . | 1.1 | 1.7 | 4.5 | 4.4 | . | . | 1.6 | 0.6 | . | 1.1 | . | . | 3.4 | 1.0 | . | . | . | . | . | . | . | 23.8 | 28 | − 62 | 12 | 11 | . | . |
| | | Vechta (Stadt) | 37 | . | . | 0.0 | 2.3 | 0.3 | 0.1 | . | . | . | 9.1 | . | 4.9 | 5.8 | 7.3 | 4.2 | . | 1.6 | 0.1 | . | . | 0.8 | . | 1.8 | 1.6 | . | . | . | . | . | 0.0 | . | 39.9 | 55 | − 33 | 13 | 9 | . | . |
| | | Quakenbrück | 23 | . | . | 1.7 | 3.2 | 2.5 | 7.0 | 0.0 | . | . | 0.3 | 0.0 | 6.1 | 8.8 | 6.0 | 0.3 | . | 6.2 | . | . | 0.1 | 0.4 | . | 3.4 | 1.4 | . | . | . | . | . | 0.0 | 0.2 | 49.6 | 68 | − 23 | 15 | 10 | . | . |
| | | Klein-Mimmelage | 26 | . | . | . | 3.8 | 4.8 | 4.7 | 0.8 | . | . | . | . | . | 4.8 | 7.0 | 3.3 | 0.1 | . | 2.5 | . | . | . | . | . | 5.1 | 0.0 | . | . | . | . | . | . | 36.9 | | | 10 | 8 | . | . |
| | | Haselünne | 20 | . | . | 0.0 | 4.4 | 1.2 | 2.9 | . | . | . | 0.5 | . | 6.1 | 5.4 | 5.2 | . | . | 5.4 | . | . | 3.4 | 0.1 | . | 4.1 | 3.8 | 0.1 | . | . | . | . | . | 1.7 | 44.3 | 53 | − 39 | 14 | 11 | . | . |
| | | Bockholte | 36 | . | . | 3.0 | 10.0 | 0.3 | 0.4 | 0.2 | . | . | 0.1 | 0.5 | 3.1 | 1.6 | 7.6 | 0.6 | . | 3.6 | 0.0 | . | 5.5 | 0.1 | 0.3 | 6.5 | 2.8 | . | . | . | . | . | 0.3 | 0.2 | 46.7 | 57 | − 35 | 19 | 9 | . | . |
| | Hase bis Leda | Sögel | 35 | . | . | 5.8 | 8.0 | 5.6 | . | . | . | 1.0 | . | . | 8.7 | 2.5 | 6.5 | . | 1.2 | 4.0 | . | . | *3.0* | . | 0.7 | 5.6 | 3.6 | . | . | . | . | . | . | 6.4 | 62.6 | 75 | − 21 | 14 | 13 | . | . |
| | | Meppen, Schießplatz | 25 | . | . | 2.8 | 2.1 | 1.1 | 4.9 | . | . | 0.0 | 0.2 | 1.6 | 5.8 | 3.1 | 2.4 | 0.1 | . | 3.6 | . | . | 1.1 | 0.1 | 0.0 | 4.9 | 1.3 | 0.4 | . | . | . | . | 0.0 | 9.1 | 44.6 | 56 | − 35 | 17 | 13 | . | . |
| | | Lathen | 12 | . | . | 1.5 | 0.6 | 2.9 | 1.6 | . | . | 0.7 | 2.9 | . | 3.6 | 6.1 | 6.4 | 1.5 | . | 4.2 | . | . | 5.5 | 0.5 | . | 5.6 | 4.4 | . | . | . | . | . | 5.2 | 3.1 | 56.3 | 69 | − 25 | 17 | 14 | . | . |
| | | Surwold | 9 | . | . | 0.0 | 42.7 | 0.7 | 0.0 | 0.0 | . | . | 0.9 | 1.2 | 2.4 | 1.9 | 2.1 | 12.8 | . | 2.1 | . | . | 2.4 | 0.0 | 0.0 | 4.1 | 3.6 | . | . | . | . | . | 1.1 | 2.1 | 80.1 | | | 14 | 12 | . | . |
| | Leda | Westerstede | 5 | Tabelle nicht mehr vorhanden | | | | | | | | | | | | | | | | | | | | | | | | | | | | | | *40.0* | *51* | − *39* | | | | |
| | | Cloppenburg | 38 | . | . | 1.0 | 2.8 | 1.2 | . | 0.0 | . | . | 13.4 | . | 2.1 | 4.7 | 4.6 | 0.0 | . | 5.3 | . | . | 2.2 | 0.4 | . | 4.2 | 1.1 | . | . | . | . | . | . | . | 43.0 | 55 | − 35 | 12 | 11 | . | . |
| | | Friesoythe | 9 | . | . | . | 12.1 | 0.7 | . | . | . | 0.3 | 1.4 | 0.2 | 2.1 | 1.5 | 2.8 | . | . | 5.6 | . | . | 1.1 | . | . | 9.4 | 0.7 | . | . | . | . | . | . | 0.2 | 38.1 | 49 | − 39 | 13 | 8 | . | . |
| | | Leer | 4 | . | . | 0.1 | 0.0 | 4.0 | 2.6 | 0.3 | . | 1.0 | 0.1 | 2.3 | 4.5 | 5.5 | 8.3 | 12.0 | . | 3.5 | . | . | 0.7 | 0.4 | . | 4.8 | 5.9 | 4.0 | . | . | . | . | 0.1 | 0.2 | 60.3 | 72 | − 23 | 19 | 12 | . | . |
| | Ems | Strackholt | 8 | . | . | 0.1 | 0.3 | 0.1 | 0.2 | 3.0 | . | 3.0 | . | . | 8.5 | 8.0 | 3.0 | 3.5 | . | 3.5 | . | . | . | 0.1 | . | 4.9 | 0.4 | 5.1 | . | . | . | . | . | . | 43.7 | 50 | − 44 | 15 | 9 | . | . |
| | | Landschaftspolder | 1 | . | . | . | 8.3 | 1.9 | 1.9 | 1.2 | . | 1.3 | . | 1.5 | 8.8 | 7.4 | 5.8 | 1.5 | . | 3.2 | . | 0.1 | 1.0 | . | . | 1.1 | 2.1 | . | . | . | . | . | . | . | 47.1 | 60 | − 31 | 15 | 14 | . | . |
| **Von der Ems bis zum Rhein** | | | | | | | | | | | | | | | | | | | | | | | | | | | | | | | | | | | | | | | | |
| Nordsee | Vechta | Burgsteinfurt | 62 | . | . | 0.4 | 0.0 | 4.1 | 1.3 | 0.0 | . | 0.4 | 15.4 | 0.0 | 1.3 | 1.3 | 6.1 | . | . | 2.3 | 0.9 | . | 4.1 | 1.6 | . | 5.3 | 0.5 | . | . | . | . | . | 0.0 | 0.0 | 45.0 | 57 | − 34 | 14 | 10 | . | . |
| | | Schüttorf | 36 | . | 3.1 | 0.4 | 1.7 | 3.1 | . | . | . | 0.3 | 1.8 | 1.1 | 1.1 | 3.1 | 5.1 | . | . | 4.2 | . | . | 3.1 | . | . | 4.2 | . | . | . | . | . | . | . | . | 32.3 | 39 | − 50 | 13 | 11 | . | . |
| | | Nordhorn | 22 | . | . | 0.8 | 0.5 | 1.2 | 3.5 | . | . | 0.4 | 0.5 | 1.1 | 5.3 | 12.3 | 1.7 | . | . | 6.3 | 0.0 | . | 2.7 | 0.4 | . | 3.6 | 0.2 | . | . | . | . | . | 0.0 | 15.9 | 56.4 | 73 | − 21 | 16 | 10 | . | . |
| | | Gronau | 37 | . | . | . | 0.3 | 17.3 | . | . | . | 2.8 | 3.9 | . | 2.3 | 8.8 | 13.6 | . | . | 4.5 | . | . | . | . | . | 4.8 | . | . | . | . | . | . | . | . | 58.3 | 77 | − 17 | 9 | 8 | . | . |
| | | Scheerhorn | 15 | . | . | 3.1 | 5.6 | 3.5 | 1.8 | . | . | 0.4 | . | 3.4 | 6.6 | 5.8 | 2.9 | 0.9 | . | 4.1 | . | . | 4.7 | 0.6 | . | 4.1 | 0.3 | . | . | . | . | . | 0.2 | 1.9 | 49.9 | | | 17 | 12 | . | . |
| | | Laar | 10 | . | . | 0.4 | 4.2 | 2.0 | 0.4 | . | . | 0.5 | 1.9 | 4.3 | 6.5 | 3.8 | . | 7.8 | . | 5.9 | . | . | 4.7 | . | . | 7.4 | 3.9 | 1.3 | . | . | . | . | . | 0.9 | 55.9 | 76 | − 18 | 16 | 12 | . | . |
| | Vechta bis Issel | Ahaus | 51 | . | . | . | . | 9.1 | 3.3 | . | . | 1.9 | 0.8 | 0.7 | 1.0 | 2.4 | . | . | . | 1.9 | . | . | 0.8 | 2.1 | . | 4.2 | 0.6 | . | . | . | . | . | . | . | 28.8 | 36 | − 51 | 12 | 8 | . | . |
| | | Billerbeck | 114 | . | . | 0.7 | . | 33.5 | 15.2 | . | . | . | 2.1 | . | 0.0 | . | 2.3 | . | . | 1.3 | . | . | 2.2 | 2.4 | . | 5.4 | . | . | . | . | . | . | . | . | 65.1 | 79 | − 17 | 9 | 8 | . | . |
| | | Wennewick | 29 | . | . | 2.6 | 0.2 | 16.6 | 8.6 | . | . | . | . | 3.0 | 2.0 | 8.6 | 4.6 | . | . | 3.5 | . | . | 1.4 | . | . | 6.9 | . | . | . | . | . | . | . | . | 58.0 | 70 | − 25 | 11 | 10 | . | . |
| | Issel | Raesfeld | 60 | . | . | 1.9 | 1.5 | 2.3 | . | . | . | 1.0 | 0.8 | . | . | . | 5.0 | . | . | 0.5 | . | . | 1.7 | . | . | 9.9 | 2.3 | . | . | . | . | . | . | . | 26.9 | 34 | − 53 | 10 | 8 | . | . |
| | | Borken | 50 | . | . | 4.5 | 0.1 | 6.5 | 3.4 | . | . | 0.8 | 1.0 | . | 0.3 | . | 2.1 | . | . | 0.4 | . | . | 1.3 | . | . | 7.7 | 0.1 | . | . | . | . | . | . | . | 28.2 | 37 | − 48 | 12 | 7 | . | . |
| | | Bocholt | 30 | . | . | 1.6 | 0.1 | 3.0 | 3.7 | . | . | . | 0.6 | 0.5 | 1.2 | . | . | . | . | 1.9 | . | . | . | 0.3 | . | 7.3 | . | . | . | . | . | . | . | . | 20.2 | 25 | − 59 | 10 | 6 | . | . |
| **Rhein** | | | | | | | | | | | | | | | | | | | | | | | | | | | | | | | | | | | | | | | | |
| Bodensee bis Basel | Bodensee | Balderschwang | 1044 | . | 0.0 | 0.9 | 50.2 | 6.6 | 31.2 | 3.7 | 0.1 | . | 2.9 | 0.1 | 0.0 | 12.1 | 0.1 | . | . | . | . | 0.0 | 0.0 | 37.2 | 0.1 | 0.0 | 56.2 | 1.9 | 1.9 | . | . | . | . | 1.5 | 206.7 | 86 | − 33 | 16 | 11 | . | . |
| | | Scheidegg | 830 | . | . | 5.3 | 27.8 | 1.4 | 34.8 | 1.0 | . | . | 16.0 | . | . | 0.4 | 0.2 | . | . | . | . | . | . | 13.2 | 20.6 | . | 12.5 | 0.4 | . | . | . | . | . | . | 133.6 | 77 | − 39 | 12 | 9 | . | . |
| | | Lindau i. B. | 401 | . | . | 10.0 | 42.2 | 1.3 | 25.6 | 0.9 | . | . | 1.2 | . | . | 0.7 | 0.1 | . | . | . | . | . | . | 7.6 | 12.8 | . | 11.1 | 0.2 | . | . | . | . | . | . | 116.3 | 79 | − 31 | 13 | 9 | . | . |
| | Argen | Wengen | 800 | . | . | 1.6 | 28.9 | 2.0 | 20.1 | . | . | . | 7.1 | . | . | 1.7 | . | . | . | . | . | . | . | 10.4 | 9.3 | . | 65.9 | 0.2 | . | . | . | . | . | . | 147.2 | 77 | − 45 | 10 | 9 | . | . |
| | | Röthenbach | 705 | . | . | 3.1 | 36.6 | 0.6 | 29.3 | . | . | . | 8.3 | . | . | 0.6 | 0.0 | . | . | . | . | . | . | 19.9 | 24.6 | . | 15.7 | 0.5 | . | . | . | . | . | . | 139.2 | 88 | − 19 | 10 | 7 | . | . |
| | | Sibratshofen | 785 | . | . | 3.4 | 25.9 | 31.5 | 9.5 | . | . | . | 3.5 | 0.0 | . | 0.9 | . | . | . | . | . | . | . | 27.3 | 16.2 | . | 18.1 | 0.2 | . | . | . | . | . | 0.1 | 136.6 | 80 | − 35 | 11 | 9 | . | . |
| | | Wangen (Realschule) | 560 | . | . | . | *19.0* | . | *17.0* | *0.5* | . | . | *3.8* | . | . | *1.2* | . | . | . | . | . | . | . | *20.0* | *12.0* | . | *7.0* | *0.5* | . | . | . | . | . | . | *86.0* | *62* | − *53* | *10* | 7 | . | . |
| | | Überruh | 830 | . | . | 1.6 | 29.0 | 0.7 | 45.3 | 1.1 | . | . | 7.5 | . | . | 1.9 | 0.7 | . | . | . | . | . | . | 18.2 | 32.3 | . | 35.7 | 1.8 | . | . | . | . | . | . | 177.5 | 103 | + 6 | 13 | 11 | . | . |
| | | Grünbühl | 660 | . | . | 4.1 | 24.2 | 0.6 | 17.6 | . | . | . | 13.8 | . | . | 3.0 | . | . | . | . | . | . | . | 18.1 | 16.3 | . | 13.4 | 0.5 | . | . | . | . | . | . | 111.6 | | | 10 | 8 | . | . |
| | | Doberatsweiler | 503 | . | . | 0.8 | 34.0 | . | 23.2 | . | . | . | 2.3 | . | . | 1.5 | 0.3 | . | . | . | . | . | . | 14.3 | 12.8 | . | 9.1 | . | . | . | . | . | 0.0 | 0.6 | 98.9 | | | 10 | 7 | . | . |

# August — Tägliche Niederschlagshöhen in Millimetern, gemessen um 7 Uhr morgens — 1942

| Flußgebiet | | Ort | Seehöhe m | 1 | 2 | 3 | 4 | 5 | 6 | 7 | 8 | 9 | 10 | 11 | 12 | 13 | 14 | 15 | 16 | 17 | 18 | 19 | 20 | 21 | 22 | 23 | 24 | 25 | 26 | 27 | 28 | 29 | 30 | 31 | Monatssumme mm | % der Norm. | Abweichung v. d. Norm. | Zahl der Tage mit Niederschl. ≧0.1 | Niederschl. ≧1.0 | * ≧0.1 | * |
|---|---|---|---|---|---|---|---|---|---|---|---|---|---|---|---|---|---|---|---|---|---|---|---|---|---|---|---|---|---|---|---|---|---|---|---|---|---|---|---|---|
| Bodensee bis Basel | Schussen | Schussenried | 570 | . | 3.5 | 10.5 | 18.4 | 0.7 | 1.4 | . | . | . | 5.0 | 1.7 | . | 0.4 | 4.7 | . | . | . | . | . | . | 17.8 | 13.0 | 0.5 | 6.8 | 0.2 | . | . | . | . | . | 0.0 | 84.6 | 88 | − 12 | 14 | 10 | . | . |
| | | Waldsee | 599 | . | . | 3.7 | 12.7 | . | 2.8 | . | . | . | 11.3 | . | 1.4 | 0.7 | 2.1 | . | . | . | . | . | . | 21.1 | 5.6 | . | 10.1 | 0.1 | . | . | . | . | . | . | 71.6 | | | 11 | 9 | . | . |
| | | Ravensburg | 462 | . | . | 3.2 | 23.1 | . | 5.6 | . | . | . | 2.2 | . | . | 4.4 | . | . | . | . | . | . | . | 25.6 | 10.2 | 0.2 | 6.7 | . | . | . | . | . | . | 0.3 | 81.5 | 73 | − 30 | 10 | 8 | . | . |
| | Schussen bis Aach | Wilhelmsdorf | 618 | . | . | 13.2 | 25.8 | . | 6.5 | . | . | . | 2.5 | . | . | . | 1.5 | . | . | . | . | . | . | 19.6 | 7.9 | . | 14.1 | 0.8 | . | . | . | . | . | . | 89.3 | 88 | − 12 | 9 | 8 | . | . |
| | | Immenstaad | 415 | . | . | 7.1 | 25.2 | . | 4.7 | 0.4 | . | . | 0.6 | . | . | 4.0 | . | . | . | . | . | . | . | 24.5 | 6.6 | . | 10.9 | 4.6 | . | . | . | . | . | . | 88.6 | 79 | − 23 | 10 | 8 | . | . |
| | | Sohl | 680 | . | . | 21.0 | 21.5 | . | . | . | . | . | . | . | . | . | 5.2 | . | . | . | . | . | . | 24.6 | 7.5 | . | 7.7 | . | . | . | . | . | . | . | 87.5 | | | 6 | 6 | . | . |
| | | Hattenweiler | 680 | . | . | 15.1 | 24.9 | . | 0.7 | . | . | . | 4.4 | . | . | 0.0 | 2.1 | . | . | . | . | . | . | 22.7 | 3.5 | . | 11.6 | . | . | . | . | . | . | . | 85.0 | | | 8 | 7 | . | . |
| | | Heiligenberg | 740 | . | . | 13.2 | 26.8 | 0.1 | 2.9 | 0.2 | . | . | 5.0 | 0.1 | . | 0.0 | 4.1 | 0.1 | . | . | . | . | . | 12.9 | 8.8 | 0.2 | 11.8 | 0.2 | 0.1 | . | . | . | . | . | 86.6 | 81 | − 20 | 15 | 8 | . | . |
| | | Rorgenwies | 673 | . | . | 18.7 | 30.5 | 0.9 | 0.7 | . | . | . | 1.1 | . | . | . | 1.0 | 0.3 | . | . | . | . | . | 11.4 | 3.4 | 0.8 | 5.9 | 0.0 | . | . | . | . | . | 0.0 | 74.7 | | | 11 | 7 | . | . |
| | Aach | Aach | 520 | . | . | 16.9 | 26.2 | . | 0.8 | . | . | . | 3.4 | . | . | . | 1.6 | . | . | . | . | . | . | 9.6 | 1.7 | 0.6 | 3.5 | . | . | . | . | . | . | . | 64.3 | 72 | − 25 | 9 | 7 | . | . |
| | | Rielasingen | 425 | . | . | 17.4 | 23.5 | . | 0.5 | . | . | . | 0.4 | . | . | . | 0.3 | . | . | . | . | . | . | 9.8 | 7.3 | . | 9.7 | 0.3 | . | . | . | . | . | 0.4 | 69.6 | 67 | − 35 | 10 | 5 | . | . |
| | Elz | Altenburg | 400 | . | 0.0 | 16.1 | 24.5 | 0.1 | 2.0 | . | . | . | 0.6 | . | 0.2 | . | . | . | . | . | . | . | 0.0 | 17.1 | 4.6 | . | 8.4 | . | . | . | . | . | 0.0 | 0.3 | 73.9 | | | 10 | 6 | . | . |
| | Wutach | Feldberg (Schwarzw.) | 1492 | . | . | 14.0 | 17.6 | 5.0 | 6.9 | . | . | . | 6.4 | . | . | . | 0.4 | . | . | . | . | . | . | 14.7 | 1.3 | 1.4 | 10.3 | 0.3 | . | . | . | . | 0.0 | 0.1 | 78.4 | 50 | − 79 | 12 | 9 | . | . |
| | | Titisee | 857 | . | . | 10.8 | 9.2 | 4.8 | 2.6 | . | . | . | 5.2 | . | . | . | . | . | . | . | . | . | . | 8.6 | 0.1 | 1.1 | 3.1 | 0.4 | . | . | . | . | . | . | 45.4 | 45 | − 56 | 10 | 8 | . | . |
| | | Birkendorf | 762 | . | . | 24.8 | 16.5 | 2.6 | 4.8 | . | . | . | 15.5 | . | . | . | . | . | . | . | . | . | . | 7.5 | 1.2 | 1.7 | 4.3 | . | . | . | . | . | . | . | 78.9 | 81 | − 18 | 9 | 9 | . | . |
| | | Schluchsee | 932 | . | . | 18.6 | 10.8 | 4.0 | 0.4 | 0.1 | . | . | 11.2 | . | . | . | . | . | . | . | . | . | . | 6.9 | 0.3 | 0.7 | 0.3 | 0.1 | . | . | . | . | . | 0.0 | 53.4 | | | 11 | 5 | . | . |
| | | Bannholz | 735 | . | . | 18.2 | 23.3 | 4.9 | 2.6 | . | . | . | 26.2 | . | . | . | . | . | . | . | . | . | . | 7.7 | 0.1 | 2.9 | 5.3 | . | . | . | . | . | . | . | 91.2 | | | 9 | 8 | . | . |
| | Ilk | Waldshut | 340 | . | . | 15.5 | 27.5 | 2.7 | 1.9 | . | . | . | 2.5 | . | . | . | . | . | . | . | . | . | . | 6.3 | 3.3 | 1.5 | 6.5 | . | . | . | . | . | 0.2 | 0.2 | 68.1 | | | 11 | 9 | . | . |
| | Alb | Bernau-Kaisershaus | 920 | . | . | 9.5 | 18.2 | 12.3 | 3.5 | . | . | . | 16.8 | . | . | . | . | . | . | . | . | . | . | 8.4 | 0.2 | 2.5 | 1.6 | . | . | . | . | . | . | 0.0 | 73.0 | 59 | − 50 | 9 | 8 | . | . |
| | | St. Blasien | 785 | . | . | 17.7 | 19.7 | 5.3 | 4.2 | . | . | . | 12.5 | 0.3 | . | . | . | . | . | . | . | 0.8 | . | 8.0 | 0.6 | 3.1 | 2.6 | 0.1 | . | . | . | . | 0.0 | 0.1 | 75.0 | 68 | − 35 | 13 | 8 | . | . |
| | Rhein | Segeten | 880 | . | . | 15.4 | 22.5 | 7.0 | 5.7 | . | . | . | 2.4 | . | . | . | . | . | . | . | . | . | 0.1 | 6.2 | 1.1 | 1.0 | 3.7 | . | . | . | . | . | 0.3 | . | 65.4 | 48 | − 70 | 11 | 9 | . | . |
| | | Säckingen | 295 | . | 0.1 | 14.4 | 24.5 | 9.6 | 0.0 | . | . | . | 6.5 | 0.8 | . | . | 0.3 | . | . | . | . | . | 0.1 | 4.4 | 3.4 | 2.1 | 3.8 | . | . | . | . | . | 0.4 | . | 70.4 | | | 12 | 8 | . | . |
| | | Todtmoos | 799 | . | . | 9.8 | 22.9 | 5.8 | 0.3 | . | . | . | . | . | . | . | 9.2 | 13.1 | . | . | . | . | . | 5.6 | 0.5 | . | 2.0 | . | . | . | . | . | 0.1 | 0.0 | 69.3 | 50 | − 70 | 10 | 7 | . | . |
| Basel bis Neckar | Wiese | Belchenhaus | 1360 | . | . | 14.8 | 17.0 | 5.6 | . | . | . | . | 22.3 | . | . | . | 1.8 | . | . | . | . | 0.4 | 0.2 | 16.0 | 0.4 | . | 15.0 | 1.2 | . | . | . | . | 0.9 | . | 95.6 | | | 12 | 8 | . | . |
| | | Präg | 700 | . | . | 21.7 | 20.0 | 7.3 | 1.8 | . | . | . | 15.7 | . | . | . | 0.0 | . | . | . | . | . | . | 7.3 | 0.3 | 0.2 | 4.3 | 0.0 | . | . | . | . | 0.2 | 0.0 | 78.8 | | | 10 | 7 | . | . |
| | | Schweigmatt | 725 | . | . | 7.8 | 26.3 | 10.2 | 3.7 | . | . | . | . | . | . | . | . | . | . | . | . | . | . | 15.0 | 9.0 | 2.6 | 6.7 | 1.1 | . | . | . | . | 0.3 | . | 82.7 | 67 | − 40 | 10 | 9 | . | . |
| | | Lörrach | 295 | . | . | 13.2 | 21.3 | 5.0 | 3.8 | . | . | . | 5.0 | . | . | . | . | . | . | . | . | 2.9 | 1.2 | 10.3 | . | 1.2 | 8.6 | . | . | . | . | . | 0.7 | . | 73.2 | | | 11 | 10 | . | . |
| | Wiese bis Elz | Friedrichsheim | 880 | . | . | 4.5 | 16.8 | 8.1 | 4.0 | . | . | . | 17.2 | . | . | . | 0.3 | . | . | . | . | 4.9 | . | 12.6 | 0.1 | . | 14.0 | 0.2 | . | . | . | . | 4.2 | . | 86.9 | 63 | − 52 | 12 | 9 | . | . |
| | | Badenweiler | 449 | . | . | 4.4 | 15.6 | 8.0 | 5.8 | . | . | . | 7.4 | . | . | . | . | . | . | . | . | 3.2 | . | 8.2 | 1.0 | 1.2 | 14.2 | 2.8 | . | . | . | . | 1.6 | . | 73.4 | 80 | − 18 | 12 | 12 | . | . |
| | | Obermünstertal | 540 | . | . | 2.6 | 26.7 | 4.2 | 0.9 | . | . | . | 38.7 | 0.2 | . | 0.1 | . | . | . | . | . | . | . | 12.8 | 1.7 | 1.2 | 19.2 | 0.4 | . | . | . | . | 0.7 | . | 109.4 | 96 | − 5 | 13 | 8 | . | . |
| | | Grezhausen | 202 | . | . | 1.7 | 12.9 | 3.1 | 1.1 | . | . | . | 6.7 | . | . | 0.2 | . | . | . | . | . | . | . | 4.6 | . | . | 8.1 | . | . | . | . | . | 0.2 | . | 38.6 | | | 9 | 7 | . | . |
| | | Königschaffhausen | 190 | . | . | 3.9 | 10.8 | 5.2 | . | . | . | . | 10.6 | . | . | . | 0.6 | . | . | . | . | . | . | 6.4 | 0.2 | . | 4.3 | . | . | . | . | . | . | . | 42.0 | | | 8 | 6 | . | . |
| | Elz | Bodenhäusle | 720 | . | . | 3.4 | 12.8 | 22.4 | 0.3 | . | . | . | 12.6 | . | . | 2.3 | 8.4 | . | . | . | . | . | . | 14.0 | 3.0 | . | 15.6 | . | . | . | . | . | . | . | 94.8 | | | 10 | 9 | . | . |
| | | Keppenbach | 275 | . | . | 4.1 | 16.7 | 10.5 | . | . | . | . | 4.4 | . | . | 0.6 | 0.8 | . | . | . | . | . | . | 5.7 | . | . | 11.8 | . | . | . | . | . | . | . | 54.6 | 52 | − 51 | 8 | 6 | . | . |
| | | Buchenbach | 450 | . | . | 4.6 | 16.2 | 8.0 | 3.9 | . | . | . | 24.7 | . | . | 4.6 | . | . | . | . | . | 0.2 | . | 16.9 | 0.1 | 0.7 | 18.2 | . | . | . | . | . | . | . | 98.1 | | | 11 | 8 | . | . |
| | | St. Wilhelm | 990 | . | . | 12.2 | 18.4 | 8.4 | 6.1 | . | . | . | 8.5 | . | . | . | . | . | . | . | . | . | . | 8.1 | 2.8 | 1.2 | 14.2 | 0.4 | . | . | . | . | 0.9 | . | 80.6 | | | 11 | 9 | . | . |
| | | St. Peter | 722 | . | . | 6.6 | 20.5 | 7.5 | 9.5 | . | . | . | 11.5 | . | . | 1.2 | 3.6 | . | . | . | . | . | . | 15.0 | . | . | 35.5 | . | . | . | . | . | . | . | 110.9 | 92 | − 10 | 9 | 9 | . | . |
| | | Freiburg (Flughafen) | 247 | . | . | 2.4 | 6.7 | 6.0 | 0.3 | . | . | . | 3.8 | . | . | 0.7 | 10.3 | . | . | . | . | . | . | 8.2 | 0.7 | . | 13.6 | . | . | . | . | . | 0.6 | 0.0 | 53.3 | 56 | − 41 | 11 | 7 | . | . |
| | | Nordweil | 210 | . | . | 4.0 | 9.7 | 30.0 | . | . | . | . | 10.0 | . | . | . | . | . | . | . | . | . | . | 15.9 | . | . | 4.4 | . | . | . | . | . | . | . | 74.0 | | | 6 | 6 | . | . |
| | Ilk | Ottenheim | 155 | . | . | 3.6 | 5.9 | 12.2 | . | . | . | . | 2.0 | . | . | . | . | . | . | . | . | . | . | 4.0 | . | . | 5.2 | . | . | . | . | . | . | . | 32.9 | | | 6 | 6 | . | . |
| | Kinzig | Schiltach | 330 | . | . | 1.4 | 12.3 | 4.2 | 0.3 | . | . | . | 3.2 | . | . | 5.4 | 1.2 | . | . | . | . | . | . | 7.9 | 1.2 | 0.8 | 15.2 | . | . | . | . | . | . | . | 63.1 | 68 | − 29 | 11 | 9 | . | . |
| | | Schramberg | 424 | . | . | 4.9 | 8.1 | 8.2 | 0.2 | . | . | . | 12.3 | . | . | 1.9 | 0.1 | . | . | . | . | . | . | 6.1 | . | 2.2 | 27.0 | . | . | . | . | . | . | 0.2 | 71.2 | 81 | − 17 | 11 | 8 | . | . |
| | | Abrahamsbühl | 620 | . | . | 2.9 | 7.8 | 2.8 | 1.5 | . | . | . | 1.9 | . | . | 1.8 | 1.9 | . | . | . | . | . | . | 8.2 | 2.9 | 0.9 | 6.9 | . | . | . | . | . | . | . | 39.5 | | | 11 | 10 | . | . |
| | | Oberwolfach | 285 | . | . | 10.0 | 8.5 | 4.2 | . | . | . | . | 1.0 | . | . | 1.4 | 0.4 | . | . | . | . | . | . | 9.0 | 2.0 | . | 8.4 | 1.0 | . | . | . | . | . | . | 45.9 | | | 9 | 8 | . | . |
| | | Oberharmersbach | 320 | . | . | 6.1 | 14.0 | 10.5 | . | . | . | . | 1.8 | . | . | 3.0 | 0.4 | 0.2 | . | . | . | . | . | 22.3 | . | . | 9.2 | . | . | . | . | . | . | . | 67.5 | 59 | − 48 | 9 | 7 | . | . |
| | | Gengenbach | 178 | . | . | 4.9 | 14.3 | 17.8 | . | . | . | . | 0.0 | . | . | 1.5 | . | . | . | . | . | . | . | 2.2 | 2.4 | . | 4.5 | . | . | . | . | . | . | 1.3 | 48.9 | 52 | − 45 | 8 | 8 | . | . |
| | | Seelbach | 220 | . | . | 6.4 | 15.2 | 7.5 | 0.1 | . | . | . | 1.5 | . | . | 2.9 | . | . | . | . | . | . | . | 21.6 | . | . | 5.3 | . | . | . | . | . | . | . | 60.5 | 66 | − 31 | 8 | 7 | . | . |
| | Rhein | Gebirg | 275 | . | . | 6.7 | 18.9 | 4.4 | . | . | . | . | 4.5 | . | . | 1.0 | . | . | . | . | . | . | . | 15.0 | 1.0 | . | 6.0 | . | . | . | . | . | . | . | 57.5 | | | 8 | 8 | . | . |
| | | Löcherberg | 328 | . | . | 6.8 | 18.6 | 12.5 | . | . | . | . | 1.4 | . | . | 1.8 | 0.6 | 0.3 | . | . | . | . | . | 18.8 | 3.6 | 0.4 | 6.7 | . | . | . | . | . | . | . | 71.5 | 57 | − 54 | 11 | 8 | . | . |
| | | Stollhofen | 126 | . | . | 3.5 | 4.1 | 21.4 | 0.0 | . | . | . | 1.6 | . | . | 1.8 | . | . | . | . | . | . | . | 12.9 | . | 0.6 | 1.2 | . | . | . | . | . | . | . | 47.1 | | | 8 | 7 | . | . |
| | | Bühlerhöhe | 760 | . | . | 7.1 | 8.0 | 19.0 | 6.8 | . | . | . | 2.4 | . | . | 2.8 | 1.2 | 0.2 | . | . | . | . | . | 16.2 | 0.7 | 0.3 | 5.2 | . | . | . | . | . | . | . | 69.9 | 46 | − 81 | 12 | 9 | . | . |

# August — Tägliche Niederschlagshöhen in Millimetern, gemessen um 7 Uhr morgens — 1942

| Flußgebiet | | Ort | Seehöhe m | 1 | 2 | 3 | 4 | 5 | 6 | 7 | 8 | 9 | 10 | 11 | 12 | 13 | 14 | 15 | 16 | 17 | 18 | 19 | 20 | 21 | 22 | 23 | 24 | 25 | 26 | 27 | 28 | 29 | 30 | 31 | Monatssumme mm | % der Norm. | Abweichung v. d. Norm. | Zahl der Tage mit Niederschl. ≥0.1 | Niederschl. ≥1.0 | * ≥0.1 | ⊠ |
|---|---|---|---|---|---|---|---|---|---|---|---|---|---|---|---|---|---|---|---|---|---|---|---|---|---|---|---|---|---|---|---|---|---|---|---|---|---|---|---|---|
| Basel bis Neckar | Murg | Ruhestein | 915 | . | . | 7.3 | 23.8 | 20.3 | . | . | . | . | . | . | . | 7.0 | 3.2 | 0.3 | . | . | . | . | . | 20.3 | 1.4 | . | 7.1 | . | . | . | . | . | 0.0 | . | 90.7 | 52 | − 85 | 9 | 8 | . | . |
| | | Baiersbronn | 590 | . | . | 4.0 | 8.0 | *7.0* | 1.9 | . | . | . | 4.2 | . | . | 3.5 | 0.5 | 0.3 | . | . | . | . | . | 10.0 | . | . | 7.3 | . | . | . | . | . | . | . | 46.7 | 41 | − 68 | 10 | 8 | . | . |
| | | Schönmünzach | 480 | . | . | 3.9 | 10.8 | 10.2 | 0.1 | . | . | . | 8.0 | . | . | 1.5 | . | . | . | . | . | . | . | 9.6 | 0.2 | 0.5 | 5.2 | . | . | . | . | . | . | . | 50.0 | 39 | − 77 | 10 | 7 | . | . |
| | | Unterstmatt | 930 | . | . | 5.8 | 17.8 | 27.7 | 1.2 | . | . | . | 6.7 | . | . | 1.4 | 0.5 | 0.4 | . | . | . | . | . | 24.3 | 0.2 | 0.5 | 4.5 | 0.2 | . | . | . | . | 0.4 | . | 91.6 | 44 | − 118 | 14 | 8 | . | . |
| | | Langenbrand | 220 | . | . | 1.2 | 3.0 | 8.2 | 2.8 | . | . | . | 1.8 | . | . | 7.8 | 1.1 | 0.0 | . | . | . | . | . | 16.4 | 0.6 | 0.0 | 3.5 | . | . | . | . | . | . | 0.0 | 46.4 | 45 | − 56 | 10 | 9 | . | . |
| | | Bütthof | 306 | . | . | 5.7 | 5.8 | 9.1 | 3.4 | . | . | . | 2.5 | . | . | 7.3 | 5.7 | 0.4 | . | . | . | . | . | 6.7 | . | 0.1 | 3.6 | . | . | . | . | . | . | . | 50.3 | 38 | − 83 | 11 | 9 | . | . |
| | | Rastatt | 116 | . | . | 2.3 | 4.7 | 5.7 | . | . | . | . | 0.9 | . | . | 2.2 | . | . | . | . | . | . | 0.3 | 4.8 | . | . | 2.8 | . | . | . | . | . | . | . | 23.7 | | | 8 | 6 | . | . |
| | Rh. | Langmühle | 240 | . | . | 0.2 | 1.6 | 5.6 | . | . | . | . | 0.1 | . | . | 4.6 | 1.3 | 0.2 | . | . | . | . | . | 2.7 | . | 0.1 | 2.8 | . | . | . | . | . | . | 0.1 | 19.3 | | | 11 | 6 | . | . |
| | Alb | Schielberg | 417 | . | . | 5.4 | 1.4 | 21.2 | 0.1 | . | . | . | 0.4 | . | . | 1.5 | . | . | . | . | . | . | . | 11.7 | . | . | 3.0 | . | . | . | . | . | . | . | 44.7 | 45 | − 55 | 8 | 6 | . | . |
| | | Karlsruhe (Flughafen) | 115 | . | . | 1.1 | 5.5 | 9.7 | . | . | . | . | 1.4 | . | . | 0.3 | 0.1 | 0.7 | . | . | . | . | . | 9.8 | . | . | 1.0 | . | . | . | . | . | 0.0 | . | 29.6 | 38 | − 48 | 9 | 6 | . | . |
| | Alb bis Speyerbach | Bergzabern | 181 | . | . | 9.3 | 36.7 | 12.1 | . | . | . | . | 3.4 | 0.0 | . | 1.1 | 1.8 | 1.0 | . | . | . | . | . | 3.8 | . | . | 2.1 | . | . | . | . | . | 0.0 | 0.0 | 71.3 | | | 9 | 9 | . | . |
| | | Annweiler | 240 | . | . | 3.0 | 6.5 | 3.7 | 1.5 | . | . | . | . | 0.4 | . | 4.8 | 1.2 | . | . | . | . | . | . | 2.6 | . | . | *3.0* | . | . | . | . | . | . | 0.6 | 27.3 | | | 10 | 8 | . | . |
| | | Germersheim | 108 | . | . | 6.1 | 2.4 | 15.5 | 0.1 | . | . | . | 0.2 | . | . | 0.2 | 0.9 | . | . | . | . | . | . | 4.1 | . | . | 3.8 | . | . | . | . | . | 0.0 | . | 33.3 | | | 9 | 5 | . | . |
| | | Bruchsal | 133 | . | . | 3.2 | 2.6 | 18.1 | 1.2 | . | . | . | 4.3 | . | . | 3.2 | . | . | . | . | . | . | . | 2.5 | . | 0.2 | 2.5 | . | . | . | . | . | 0.0 | . | 37.8 | | | 9 | 8 | . | . |
| | Speyerbach | Johanniskreuz | 472 | . | . | 0.0 | 9.0 | 2.1 | . | . | . | . | 2.1 | . | . | 4.2 | . | . | . | . | . | . | . | . | . | . | . | . | . | . | . | . | . | . | 17.4 | 20 | − 69 | 4 | 4 | . | . |
| | | Hochspeyer | 300 | . | . | 0.2 | 6.0 | 2.0 | 0.9 | . | . | . | 0.7 | 0.2 | . | 0.4 | . | . | . | . | . | . | . | 1.3 | . | . | 0.4 | . | . | . | . | . | . | . | 12.1 | 18 | − 54 | 9 | 3 | . | . |
| | | Neustadt (Weinstraße) | 144 | . | . | 6.5 | 2.5 | 3.3 | . | . | . | . | . | 0.0 | . | 2.3 | . | 0.2 | . | . | . | . | . | 4.0 | . | . | 1.2 | . | . | . | . | . | . | . | 20.0 | 37 | − 34 | 7 | 6 | . | . |
| | | Rhodt | 250 | . | . | 10.8 | 2.6 | 2.4 | 0.9 | . | . | . | . | . | . | 0.6 | . | . | . | . | . | . | . | 1.7 | . | . | 1.5 | . | . | . | . | . | . | . | 20.5 | | | 7 | 5 | . | . |
| | | Speyer | 98 | . | . | 7.6 | 3.8 | 2.1 | . | . | . | . | 4.5 | 0.1 | . | 0.1 | . | . | . | . | . | . | . | 1.1 | . | . | 3.5 | . | . | . | . | . | . | . | 22.8 | 37 | − 39 | 8 | 6 | . | . |
| | Rh. | Wiesloch | 135 | . | . | 10.8 | 5.2 | 8.4 | . | . | . | . | . | 0.3 | . | 3.4 | . | . | . | . | . | . | . | . | . | 0.0 | 1.7 | . | . | . | . | . | . | . | 29.8 | | | 6 | 5 | . | . |
| Neckar | Quelle bis Eyach | Schwenningen | 712 | . | . | 10.5 | 8.3 | 4.0 | . | . | . | . | 7.2 | . | . | 0.0 | 0.8 | . | . | . | . | . | 0.1 | 11.1 | 0.6 | 1.4 | 1.5 | 0.2 | . | . | . | . | 0.4 | 46.1 | 55 | − 37 | 12 | 7 | . | . |
| | | Mariazell | 715 | . | . | 22.3 | 5.8 | 10.8 | 0.2 | . | . | . | 5.2 | . | . | 0.7 | 0.6 | . | . | . | . | . | . | 5.8 | 1.0 | 0.6 | 25.0 | . | . | . | . | . | . | . | 78.0 | 98 | − 2 | 11 | 7 | . | . |
| | | Dreifaltigkeitsberg | 985 | . | . | 9.3 | 18.4 | 5.1 | 0.7 | . | . | . | 4.2 | . | . | . | . | . | . | . | . | . | . | 9.1 | 7.7 | 2.1 | 4.9 | 1.1 | . | . | . | . | . | 0.0 | 62.6 | | | 10 | 9 | . | . |
| | | Rottweil | 618 | . | . | 8.2 | 11.9 | 2.6 | . | . | . | . | 4.1 | . | . | . | . | . | . | . | . | . | . | 13.1 | 0.0 | 0.5 | 8.2 | . | . | . | . | . | 0.0 | 48.6 | 61 | − 32 | 7 | 4 | . | . |
| | | Oberndorf | 510 | . | . | 15.8 | 11.6 | 5.6 | 0.8 | . | . | . | 9.1 | . | . | 0.4 | 0.6 | . | . | . | . | . | . | 6.2 | 0.9 | . | 26.7 | . | . | . | . | . | . | . | 77.7 | 103 | + 2 | 10 | 6 | . | . |
| | | Fürnsal | 605 | . | . | 8.2 | 11.1 | 2.7 | . | . | . | . | 13.7 | . | . | 1.4 | . | . | . | . | . | . | . | 6.5 | . | 0.3 | 20.3 | . | . | . | . | . | 0.5 | . | 64.7 | | | 9 | 7 | . | . |
| | | Betra | 540 | . | . | 3.0 | 10.2 | 1.6 | 0.1 | . | . | . | 6.8 | . | . | 3.0 | 0.2 | . | . | . | . | . | . | 8.6 | . | . | 21.5 | . | . | . | . | . | . | . | 55.0 | 71 | − 22 | 9 | 7 | . | . |
| | Eyach | Meßstetten | 910 | . | . | 10.3 | 17.3 | 9.1 | 2.1 | . | . | . | 1.2 | . | . | . | . | . | . | . | . | . | . | 21.9 | 2.8 | 1.1 | 8.1 | . | . | . | . | . | . | . | 73.9 | | | 9 | 9 | . | . |
| | | Dotternhausen | 660 | . | . | 6.5 | 13.6 | 11.1 | 1.2 | . | . | . | 7.1 | . | . | 0.1 | 0.1 | . | . | . | . | . | . | 14.3 | 4.7 | 0.5 | 6.3 | 1.2 | . | . | . | . | . | . | 66.7 | | | 12 | 9 | . | . |
| | | Bickelsberg | 665 | . | . | 14.9 | 9.2 | 18.0 | 1.1 | . | . | . | 7.5 | . | . | . | 4.1 | . | . | . | . | . | . | 9.8 | . | . | 33.7 | 0.1 | . | . | . | . | . | . | 99.1 | | | 10 | 8 | . | . |
| | Eyach bis Fils | Hechingen | 537 | . | . | 9.4 | 9.1 | 4.7 | 0.4 | . | . | . | 7.8 | . | . | . | 0.2 | . | . | . | . | . | . | 22.4 | 3.2 | 0.8 | 18.9 | . | . | . | . | . | . | . | 76.9 | 94 | − 5 | 10 | 7 | . | . |
| | | Nebringen | 456 | . | . | 0.6 | 14.6 | 10.6 | . | . | . | . | 1.4 | . | . | 0.4 | . | . | . | . | . | . | 1.1 | 5.4 | . | . | 16.4 | . | . | . | . | . | . | . | 50.5 | 73 | − 19 | 8 | 6 | . | . |
| | | Tübingen | 395 | . | . | 5.0 | 7.4 | 8.0 | . | . | . | . | 0.9 | . | . | 0.2 | 0.7 | . | . | . | . | . | 3.0 | 6.8 | 0.5 | 0.1 | 10.2 | . | . | . | . | . | . | . | 42.8 | 54 | − 36 | 11 | 6 | . | . |
| | | Reutlingen | 393 | . | . | 5.6 | 9.1 | 8.0 | . | . | . | . | 6.2 | . | . | 0.1 | 0.7 | . | . | . | . | . | . | 13.6 | 1.5 | . | 8.6 | . | . | . | . | . | . | . | 53.4 | 67 | − 26 | 9 | 7 | . | . |
| | | Neuffen | 408 | . | . | 11.0 | 8.8 | 9.7 | 0.4 | . | . | . | 20.8 | . | . | . | 2.3 | . | . | . | . | . | . | 9.0 | 1.5 | . | 10.9 | . | . | . | . | . | . | . | 74.4 | 79 | − 20 | 9 | 8 | . | . |
| | | Waldenbuch | 362 | . | . | 5.2 | 6.3 | 4.1 | . | . | . | . | 10.0 | . | . | 1.2 | . | . | . | . | . | . | 0.5 | 3.6 | . | . | 11.6 | . | . | . | . | . | . | . | 42.5 | 57 | − 33 | 8 | 7 | . | . |
| | Fils | Hohenstaufen | 605 | . | . | 21.7 | | 4.5 | . | . | . | . | 5.5 | . | . | 2.5 | . | . | . | . | . | . | . | 14.4 | | . | 15.2 | . | . | . | . | . | . | . | 63.8 | 63 | − 38 | 8 | 8 | . | . |
| | | Göppingen (Wasserwerk) | 320 | . | . | 21.2 | 13.9 | 6.3 | 0.3 | . | . | . | 7.6 | . | . | 2.3 | 2.9 | . | . | . | . | . | 0.0 | 6.2 | 8.3 | . | 7.7 | . | . | . | . | . | . | . | 76.7 | 85 | − 14 | 10 | 9 | . | . |
| | | Hohengehren | 465 | . | . | 7.0 | 10.2 | 6.2 | . | . | . | . | 14.7 | . | . | 1.3 | 1.5 | . | . | . | . | . | . | 15.3 | 0.0 | . | 20.8 | . | . | . | . | . | . | . | 87.0 | | | 8 | 8 | . | . |
| | Lauter | Hohenheim | 400 | . | . | 5.0 | 6.0 | 2.8 | . | . | . | . | 1.2 | . | . | 0.4 | 1.2 | . | . | . | . | . | . | 8.4 | 0.4 | 0.2 | 10.6 | . | . | . | . | . | . | . | 36.2 | 49 | − 37 | 10 | 7 | . | . |
| | | Stuttgart-Süd | 408 | . | . | 3.9 | 6.8 | 3.9 | . | . | . | . | 3.3 | . | . | 0.5 | 0.0 | 0.0 | . | . | . | . | 0.1 | 5.0 | 0.2 | 0.5 | 11.7 | . | . | . | . | . | . | . | 35.9 | | | 10 | 6 | . | . |
| | Rems | Lauterburg | 670 | . | . | 18.7 | . | 13.3 | 1.0 | 1.0 | . | . | 17.1 | . | . | 0.9 | . | . | . | . | . | . | . | 7.7 | . | 3.5 | 11.3 | . | . | . | . | . | . | . | 74.5 | 74 | − 27 | 9 | 8 | . | . |
| | | Heubach | 475 | . | . | *14.1* | 2.9 | *14.0* | . | . | . | . | 8.4 | . | . | 1.2 | . | 0.1 | . | . | . | . | . | 9.1 | 4.1 | 0.3 | *15.0* | . | . | . | . | . | . | . | 69.2 | 75 | − 23 | 10 | 8 | . | . |
| | | Schorndorf | 269 | . | . | 5.3 | 8.2 | 6.3 | . | . | . | . | 11.8 | . | . | 3.0 | 1.0 | 0.2 | . | . | . | . | 0.0 | 7.5 | . | 0.8 | 10.6 | . | . | . | . | . | . | . | 54.7 | 66 | − 28 | 10 | 8 | . | . |
| | | Fellbach | 287 | . | . | 5.0 | 5.3 | 5.8 | . | . | . | . | 1.0 | . | . | . | 0.4 | . | . | . | . | . | 0.5 | 13.9 | 0.8 | . | 11.6 | 0.3 | . | . | . | . | . | . | 44.6 | 66 | − 23 | 10 | 6 | . | . |
| | Murr | Murrhardt | 291 | . | . | 12.0 | 12.8 | 6.5 | . | . | . | . | 0.0 | . | . | 3.5 | 1.3 | 0.2 | . | . | . | . | 15.0 | 13.1 | 2.5 | . | 14.3 | . | . | . | . | . | . | . | 81.2 | 83 | − 17 | 10 | 9 | . | . |
| | | Backnang | 305 | . | . | 7.8 | 8.1 | 3.0 | . | . | . | . | . | . | . | 0.5 | . | 1.5 | . | . | . | . | 20.8 | 1.8 | 1.4 | . | 10.5 | . | . | . | . | . | . | . | 55.4 | 60 | − 37 | 9 | 8 | . | . |
| | | Winnenden | 285 | . | . | 4.2 | 9.5 | 3.8 | 0.1 | . | . | . | 0.6 | . | . | 0.9 | 2.8 | 0.1 | . | . | . | . | 7.8 | 19.0 | 2.2 | . | 9.5 | . | . | . | . | . | . | . | 60.5 | 76 | − 19 | 12 | 8 | . | . |
| | Enz | Kaltenbronn | 862 | . | . | 2.0 | 6.3 | 20.0 | 0.3 | . | . | . | 2.1 | . | . | 3.4 | 2.6 | . | . | . | . | . | . | 17.2 | 0.5 | . | 4.3 | . | . | . | . | . | . | . | 58.7 | 46 | − 70 | 10 | 8 | . | . |
| | | Wildbad-Sommerberg | 727 | . | . | 0.6 | 2.2 | 10.3 | 0.0 | . | . | . | 2.0 | . | . | 5.9 | 0.0 | 0.0 | . | . | . | . | . | 11.2 | 2.5 | . | 4.3 | 0.1 | . | . | . | . | 0.0 | . | 39.1 | | | 9 | 7 | . | . |

| Flußgebiet | | Ort | Seehöhe m | 1 | 2 | 3 | 4 | 5 | 6 | 7 | 8 | 9 | 10 | 11 | 12 | 13 | 14 | 15 | 16 | 17 | 18 | 19 | 20 | 21 | 22 | 23 | 24 | 25 | 26 | 27 | 28 | 29 | 30 | 31 | Monatssumme mm | Monatssumme % der Norm. | Abweichung v. d. Norm. | Zahl der Tage mit Niederschl. ≧0.1 | Niederschl. ≧1.0 | * ≧0.1 | ▣ |
|---|---|---|---|---|---|---|---|---|---|---|---|---|---|---|---|---|---|---|---|---|---|---|---|---|---|---|---|---|---|---|---|---|---|---|---|---|---|---|---|---|
| Neckar | Enz, Nagold | Simmersfeld | 726 | . | . | 1.4 | 9.6 | 10.6 | . | . | . | . | 4.1 | . | . | 4.5 | 3.4 | 3.0 | . | . | . | . | . | 10.4 | 2.5 | . | 12.5 | 2.1 | . | . | . | . | . | . | 64.1 | 67 | − 31 | 11 | 11 | . | . |
| | | Wart | 593 | . | 2.3 | 7.1 | 9.0 | 8.4 | . | . | . | . | 0.5 | . | . | . | 0.5 | . | . | . | . | . | 0.0 | 14.3 | . | 0.4 | 10.0 | . | . | . | . | . | . | . | 52.5 | 72 | − 21 | 9 | 6 | . | . |
| | | Nagold | 403 | . | . | 9.5 | 8.9 | 10.3 | 0.1 | . | . | . | 0.8 | . | . | 0.4 | . | . | . | . | . | . | . | 4.2 | 0.4 | . | 19.4 | . | . | . | . | . | . | . | 54.0 | 76 | − 17 | 9 | 5 | . | . |
| | | Neuhengstett | 534 | . | . | 1.6 | 7.5 | 5.2 | . | . | . | . | 2.4 | . | 0.3 | 0.6 | . | . | . | . | . | . | 0.4 | 7.0 | . | . | 14.9 | . | . | . | . | . | . | . | 39.9 | 58 | − 29 | 9 | 6 | . | . |
| | | Böblingen | 432 | . | . | 10.7 | 14.6 | 6.0 | . | . | . | . | 4.1 | . | . | 0.0 | 0.0 | 0.2 | . | . | . | . | 1.0 | 12.1 | 0.1 | 0.2 | 19.0 | 0.2 | . | . | . | . | . | . | 68.2 | 99 | − 1 | 11 | 7 | . | . |
| | | Tiefenbronn | 430 | . | . | 13.4 | 15.0 | 6.3 | 0.5 | . | . | . | 1.1 | . | . | 0.4 | . | . | . | . | . | . | 1.9 | 5.0 | . | . | 10.9 | . | . | . | . | . | . | . | 54.5 | 80 | − 14 | 8 | 5 | . | . |
| | Enz | Pforzheim | 256 | . | . | 21.7 | 10.8 | 6.5 | . | . | . | . | 0.3 | . | . | 0.2 | . | 2.4 | . | . | . | . | 3.0 | 4.8 | . | . | 4.5 | . | . | . | . | . | . | . | 54.2 | 74 | − 19 | 9 | 7 | . | . |
| | | Mühlacker | 228 | . | . | 57.0 | 12.0 | 4.8 | . | . | . | . | . | . | . | 0.0 | . | . | . | . | . | . | 0.0 | 3.5 | . | . | 5.0 | . | . | . | . | . | . | . | 82.3 | 124 | + 16 | 6 | 5 | . | . |
| | | Heimerdingen | 312 | . | . | 9.4 | 13.4 | 4.0 | . | . | . | . | 1.6 | . | . | 0.7 | . | . | . | . | . | . | 0.1 | 7.4 | 0.0 | . | 12.2 | . | . | . | . | . | . | . | 48.8 | 75 | − 16 | 8 | 6 | . | . |
| | | Ochsenbach | 290 | . | . | 57.1 | 13.3 | . | . | . | . | . | . | . | . | . | . | 1.3 | . | . | . | . | . | 4.4 | . | . | 6.6 | 0.1 | . | . | . | . | . | . | 82.8 | | | 6 | 5 | . | . |
| | Neckar | Bönnigheim | 222 | . | . | 40.2 | 16.9 | 1.6 | . | . | . | . | . | . | . | . | . | 2.5 | . | . | . | . | . | 4.7 | 0.2 | . | 5.5 | . | . | . | . | . | . | . | 71.6 | 107 | + 5 | 7 | 6 | . | . |
| | | Heilbronn | 190 | . | . | 17.6 | 37.7 | 5.8 | . | . | . | . | . | . | . | . | . | 0.6 | . | . | . | . | 0.3 | 4.9 | 0.2 | . | 5.0 | . | . | . | . | . | . | . | 72.1 | 103 | + 2 | 8 | 5 | . | . |
| | | Weinsberg | 200 | . | . | 12.1 | 20.4 | 3.9 | . | . | . | . | . | . | . | . | . | 1.2 | . | . | . | . | . | 19.6 | 0.2 | 0.1 | 5.3 | . | . | . | . | . | . | . | 62.8 | 85 | − 11 | 8 | 6 | . | . |
| | Kocher | Abtsgmünd | 389 | . | . | 4.5 | 8.8 | 12.6 | . | . | . | . | 3.5 | 0.8 | 2.1 | 2.5 | 1.8 | . | . | . | . | . | 14.1 | 2.4 | . | 36.8 | . | . | . | . | . | . | . | 89.9 | 107 | + 6 | 11 | 10 | . | . |
| | | Welzheim | 504 | . | . | 5.4 | 11.2 | 4.7 | 0.1 | . | . | . | 5.2 | . | . | 2.2 | 1.9 | . | . | . | . | . | 11.8 | . | . | 12.5 | . | . | . | . | . | . | . | 55.0 | | | 8 | 7 | . | . |
| | | Mönchsberg | 485 | . | . | 21.2 | 17.0 | 3.2 | . | . | . | . | . | . | . | 1.1 | 0.1 | . | . | . | . | . | 20.2 | 15.0 | 3.1 | . | 26.0 | 0.2 | . | . | . | . | . | . | 107.1 | 123 | + 20 | 10 | 8 | . | . |
| | | Schwäbisch-Hall (Stadt) | 292 | . | . | 7.2 | 9.6 | 2.1 | . | . | . | . | . | . | . | . | . | 2.7 | 0.8 | . | . | . | 0.5 | 7.1 | 4.6 | 0.7 | 12.8 | . | . | . | . | . | . | . | 48.1 | 62 | − 29 | 10 | 7 | . | . |
| | | Rückertsbronn | 447 | . | . | 6.2 | 5.0 | 6.0 | . | . | . | . | . | . | . | . | 7.5 | | . | . | . | . | 3.8 | 27.5 | 8.3 | . | 11.3 | . | . | . | . | . | . | . | 75.6 | | | 9 | 9 | . | . |
| | | Künzelsau | 220 | . | . | 4.3 | 2.9 | 7.4 | . | . | . | . | . | . | . | . | . | 1.0 | . | . | . | . | . | 7.0 | 0.9 | . | 16.2 | . | . | . | . | . | . | . | 39.7 | 51 | − 38 | 7 | 6 | . | . |
| | | Obersteinbach | 461 | . | . | 11.1 | 8.7 | 2.4 | 0.2 | . | . | . | . | 0.0 | 0.6 | 0.2 | 2.2 | . | . | . | . | . | 7.9 | 9.6 | 2.1 | . | 11.5 | . | . | . | . | . | . | . | 56.5 | | | 10 | 7 | . | . |
| | Jagst | Ellwangen | 440 | . | . | 18.9 | 9.2 | 9.8 | . | . | . | . | 2.2 | . | . | 3.3 | 0.2 | . | . | . | . | . | . | 8.5 | 6.6 | . | 14.0 | . | . | . | . | . | . | . | 72.7 | 85 | − 13 | 10 | 8 | . | . |
| | | Gründelhardt | 475 | . | . | 8.4 | 10.1 | 5.0 | 0.0 | 0.1 | . | . | 0.9 | . | . | 5.5 | 0.1 | 2.1 | 2.5 | . | . | . | . | 5.6 | 2.2 | . | 8.3 | . | . | . | . | . | 0.0 | . | 50.8 | 64 | − 29 | 12 | 9 | . | . |
| | | Gerabronn | 455 | . | . | 5.9 | 2.4 | 11.5 | . | . | . | . | 5.6 | . | . | 0.2 | 0.4 | 1.2 | . | . | . | . | 0.0 | 16.8 | 4.5 | . | 28.6 | 0.0 | . | . | . | . | . | . | 77.1 | 96 | − 3 | 10 | 8 | . | . |
| | | Langenburg | 438 | . | . | 3.0 | 5.2 | 10.1 | . | . | . | . | 3.2 | . | . | . | 0.6 | 1.4 | 0.0 | . | . | . | 0.0 | 17.6 | 3.0 | . | 20.9 | 0.0 | . | . | . | . | . | . | 65.0 | 86 | − 11 | 9 | 8 | . | . |
| | | Dörzbach | 239 | . | . | 6.0 | 3.5 | 7.9 | . | . | . | . | 2.0 | . | . | 1.8 | 0.5 | 0.9 | . | . | . | . | . | 5.1 | . | . | 9.7 | . | . | . | . | . | . | . | 37.4 | | | 8 | 6 | . | . |
| | | Eubigheim | 325 | . | . | 3.2 | 1.6 | 6.7 | . | . | . | . | 0.3 | . | 0.2 | . | 2.7 | 0.0 | . | . | . | . | . | 1.5 | 0.9 | . | 7.3 | . | . | . | . | . | . | . | 24.4 | | | 9 | 6 | . | . |
| | | Möckmühl | 175 | . | . | 3.7 | 16.5 | 4.8 | . | . | . | . | 1.2 | . | . | 3.6 | 1.2 | 1.5 | . | . | . | . | . | 7.9 | . | 0.7 | 4.8 | . | . | . | . | . | . | . | 45.9 | 65 | − 25 | 10 | 9 | . | . |
| | | Allfeld | 225 | . | . | 4.2 | 5.1 | 4.3 | . | . | . | . | . | . | . | . | 2.1 | . | . | . | . | . | 0.8 | 9.8 | . | . | 4.6 | . | . | . | . | . | . | . | 30.9 | | | 7 | 6 | . | . |
| | Jagst bis Elsenz | Balsbach | 490 | . | . | 6.0 | 0.1 | 5.9 | . | . | . | . | 13.2 | . | . | . | 4.1 | . | . | . | . | . | . | 2.0 | . | 0.1 | 0.3 | . | . | . | . | . | . | . | 31.7 | | | 8 | 5 | . | . |
| | | Oberdielbach | 475 | . | . | 5.5 | 1.2 | 8.1 | . | . | . | . | 9.0 | 2.6 | 0.0 | 0.5 | 6.0 | 0.2 | . | . | . | . | . | 1.6 | . | . | 2.6 | . | . | . | . | . | . | . | 37.3 | 40 | − 56 | 10 | 8 | . | . |
| | | Itterkraftwerk | 165 | . | . | 12.8 | 0.9 | 6.5 | . | . | . | . | 16.8 | . | . | 0.8 | 1.8 | . | . | . | . | . | . | 4.2 | . | . | 2.6 | . | . | . | . | . | . | . | 46.4 | 57 | − 35 | 8 | 6 | . | . |
| | | Tromm | 523 | . | . | 12.2 | 3.6 | 4.8 | . | . | . | . | 2.4 | . | . | 8.8 | 1.4 | . | . | . | . | . | . | 0.4 | . | . | 1.5 | . | . | . | . | . | . | . | 35.1 | 36 | − 63 | 8 | 7 | . | . |
| | Elsenz | Elsenz | 239 | . | . | 9.1 | 1.0 | 5.2 | . | . | . | . | . | . | . | 0.9 | . | 1.3 | 0.1 | . | . | . | . | 4.5 | . | . | 4.5 | . | . | . | . | . | . | . | 26.6 | 35 | − 51 | 8 | 6 | . | . |
| | | Eppingen | 205 | . | . | 8.5 | 1.3 | 6.5 | . | . | . | . | . | . | . | 0.6 | 0.4 | 1.1 | . | . | . | . | . | 7.2 | . | . | 3.1 | . | . | . | . | . | . | . | 28.7 | 40 | − 44 | 8 | 6 | . | . |
| | Jxhr | Königstuhl | 561 | . | . | 9.3 | 3.1 | 10.3 | . | . | . | . | 19.5 | . | . | 0.5 | 1.1 | . | . | . | . | . | 0.7 | 1.9 | . | 0.2 | 4.7 | . | . | . | . | . | . | . | 51.3 | 56 | − 40 | 10 | 7 | . | . |
| | | Ladenburg | 100 | . | . | 14.0 | 5.5 | 3.6 | 0.2 | . | . | . | 3.2 | . | . | 1.4 | 2.9 | 0.8 | . | . | . | . | . | 0.5 | . | . | 2.1 | . | . | . | . | . | . | 0.1 | 34.3 | | | 11 | 7 | . | . |
| Neckar bis Main | Rhein | Mannheim-Sandhofen | 95 | . | . | 11.2 | 17.5 | 1.1 | . | . | . | . | 0.0 | 0.0 | . | 2.5 | 3.5 | 0.0 | . | . | . | . | . | 0.0 | 0.0 | 0.1 | 2.2 | . | . | . | . | . | . | . | 38.1 | 62 | − 23 | 7 | 6 | . | . |
| | | Jägerthal | 200 | . | . | 0.0 | 4.9 | 3.5 | 0.3 | . | . | . | 0.7 | 0.2 | . | 2.5 | . | . | . | . | . | . | . | 1.4 | . | . | 0.6 | . | . | . | . | . | . | 0.0 | 14.1 | | | 8 | 4 | . | . |
| | | Frankenthal | 94 | . | . | 4.6 | 19.3 | 2.1 | 0.3 | . | . | . | 0.2 | . | . | 2.3 | 0.9 | . | . | . | . | . | . | 1.2 | . | . | 1.8 | . | . | . | . | . | . | . | 32.7 | 58 | − 24 | 9 | 6 | . | . |
| | | Worms | 91 | . | . | 2.5 | 8.4 | 3.8 | . | . | . | . | 0.3 | . | . | 1.0 | . | 0.2 | . | . | . | . | . | 0.3 | . | . | 0.5 | . | . | . | . | . | . | . | 17.0 | 28 | − 44 | 8 | 4 | . | . |
| | | Stetten | 250 | . | . | 0.3 | 0.6 | 1.0 | . | . | . | . | 0.1 | . | . | 1.2 | . | . | . | . | . | . | . | 2.1 | . | . | . | . | . | . | . | . | . | . | 5.3 | | | 6 | 3 | . | . |
| | | Mörlenbach | 190 | . | . | 11.0 | 3.3 | 3.1 | . | . | . | . | 2.6 | . | . | 7.5 | . | . | . | . | . | . | . | 1.0 | . | . | 1.8 | . | . | . | . | . | . | . | 30.3 | | | 7 | 7 | . | . |
| | | Auerbach | 117 | . | . | 30.0 | 4.3 | 4.4 | . | . | . | . | 1.5 | 0.0 | . | 2.5 | 0.3 | . | . | . | . | . | . | 0.1 | . | . | 0.7 | . | . | . | . | . | . | . | 43.8 | | | 8 | 5 | . | . |
| | | Gernsheim | 90 | . | . | 2.1 | 2.0 | 0.2 | . | . | . | . | 0.7 | 0.0 | . | 0.9 | . | . | . | . | . | . | . | 0.1 | . | . | 0.0 | . | . | . | . | . | . | . | 6.0 | 11 | − 51 | 6 | 2 | . | . |
| | | Neunkirchen | 508 | . | . | 23.0 | 13.5 | 2.8 | . | . | . | . | 0.3 | 0.1 | . | 2.5 | 0.6 | . | . | . | . | . | . | 5.2 | . | 0.0 | 1.0 | . | . | . | . | . | . | . | 49.0 | | | 9 | 6 | . | . |
| | | Darmstadt (Rosenhöhe) | 180 | . | . | 10.5 | 3.5 | 3.6 | . | . | . | . | 5.9 | 0.1 | . | 0.8 | 0.1 | . | . | . | . | . | . | . | . | . | 0.3 | . | . | . | . | . | . | . | 24.8 | | | 8 | 4 | . | . |
| Main | Weiger Main | Ölschnitz | 550 | . | . | 7.2 | 6.8 | 1.1 | 3.9 | 0.1 | . | . | . | . | . | 2.8 | . | . | . | . | . | . | . | 9.7 | 12.4 | . | 9.5 | . | . | . | . | . | . | . | 47.5 | | | 9 | 8 | . | . |
| | | Berneck | 388 | . | . | 16.0 | 7.6 | 4.8 | 1.7 | . | . | . | . | . | . | 0.1 | 12.4 | 0.1 | . | . | . | . | . | 8.7 | 11.8 | . | 3.9 | . | . | . | . | . | . | . | 67.1 | 74 | − 23 | 10 | 8 | . | . |
| | | Marktleugast | 555 | . | . | 32.0 | 8.6 | 12.0 | . | . | . | . | . | . | . | . | 5.7 | 2.1 | . | . | . | . | . | 4.7 | 12.5 | . | 10.4 | . | . | . | . | . | . | . | 88.0 | 82 | − 19 | 8 | 8 | . | . |
| | | Wartenfels | 490 | . | . | 19.5 | 7.0 | 9.5 | . | . | . | . | 2.1 | . | . | . | 1.9 | . | . | . | . | . | 0.5 | 5.5 | 6.9 | . | 7.1 | . | . | . | . | . | . | . | 60.0 | | | 9 | 8 | . | . |
| | Roter Main | Creußen | 420 | . | . | 4.8 | 4.4 | 0.8 | 2.3 | . | . | . | 0.0 | 0.0 | . | . | 2.0 | . | . | . | . | . | . | 9.4 | 3.3 | . | 5.9 | . | . | . | . | . | . | . | 32.9 | 42 | − 45 | 8 | 7 | . | . |
| | | Weidenberg | 431 | . | . | 4.4 | 3.9 | 2.7 | 0.6 | . | . | . | 0.1 | . | . | . | 1.5 | 2.7 | . | . | . | . | . | 18.5 | 6.9 | . | 4.3 | . | . | . | . | . | . | . | 45.1 | 54 | − 39 | 10 | 8 | . | . |
| | | Bayreuth (Flugh.) | 485 | . | . | 19.3 | 4.7 | 2.9 | 0.2 | . | . | . | 0.0 | . | . | . | 3.0 | 0.4 | . | . | . | . | 0.0 | 8.8 | 8.4 | . | 5.1 | . | . | . | . | . | . | . | 52.8 | | | 9 | 7 | . | . |

**August** — **Tägliche Niederschlagshöhen in Millimetern, gemessen um 7 Uhr morgens** — **1942**

| Flußgebiet | | Ort | Seehöhe m | 1 | 2 | 3 | 4 | 5 | 6 | 7 | 8 | 9 | 10 | 11 | 12 | 13 | 14 | 15 | 16 | 17 | 18 | 19 | 20 | 21 | 22 | 23 | 24 | 25 | 26 | 27 | 28 | 29 | 30 | 31 | Monatssumme mm | Monatssumme % der Norm. | Abweichung v. d. Norm. | Zahl der Tage mit Niederschl. ≥0.1 | Niederschl. ≥1.0 | * ≥0.1 | * |
|---|---|---|---|---|---|---|---|---|---|---|---|---|---|---|---|---|---|---|---|---|---|---|---|---|---|---|---|---|---|---|---|---|---|---|---|---|---|---|---|---|
| Main | M. | Arnstein | 460 | . | . | 1.6 | 3.9 | 8.6 | . | . | . | . | 5.8 | . | . | . | 4.8 | 0.3 | . | . | . | . | 5.8 | 1.2 | 3.0 | . | 15.4 | . | . | . | . | . | . | . | 50.4 | 63 | − 29 | 10 | 9 | . | . |
| | Rodach | Rodacherbrunn | 688 | . | . | 3.8 | 16.6 | 22.7 | 0.1 | . | . | . | 0.8 | . | . | . | 1.1 | . | . | . | . | . | . | 6.8 | 13.1 | . | 6.1 | . | . | . | . | . | . | . | 71.1 | 77 | − 21 | 9 | 7 | . | . |
| | | Steinbach b. G. | 670 | . | . | 7.0 | 16.3 | 18.9 | . | . | . | . | 2.6 | . | . | . | 1.4 | . | . | . | . | . | . | 13.5 | 5.5 | . | 10.5 | . | . | . | . | . | . | . | 75.7 | 77 | − 23 | 8 | 8 | . | . |
| | | Rodeck | 660 | . | . | 18.1 | 18.2 | 18.5 | . | . | . | . | 0.3 | . | . | . | 5.5 | . | . | . | . | . | . | 1.4 | 10.8 | . | 7.7 | . | . | . | . | . | . | . | 90.5 | | | 8 | 7 | . | . |
| | | Presseck | 640 | . | . | 17.8 | 6.6 | 9.3 | 7.2 | . | . | . | . | . | . | . | 4.1 | . | . | . | . | . | . | 0.1 | 18.4 | . | . | . | . | . | . | . | . | . | 63.5 | 67 | − 32 | 7 | 6 | . | . |
| | | Steinbach a. Wald | 580 | . | . | 5.5 | 26.7 | 15.5 | . | . | . | . | 1.6 | . | . | . | 3.6 | . | . | . | . | . | . | 5.6 | 12.7 | . | 4.0 | . | . | . | . | . | . | . | 75.2 | 86 | − 12 | 8 | 8 | . | . |
| | | Rothenkirchen | 376 | . | . | 3.1 | 17.5 | 17.7 | . | . | . | . | 0.3 | . | . | . | 3.2 | . | . | . | . | . | . | 4.3 | 8.0 | . | . | . | . | . | . | . | . | . | 54.1 | 65 | − 29 | 7 | 6 | . | . |
| | | Kronach | 320 | . | . | 13.5 | 5.7 | 11.8 | . | . | . | . | 2.1 | . | . | . | 3.4 | 0.8 | . | . | . | . | . | 11.4 | 2.8 | . | 6.6 | . | . | . | . | . | . | . | 58.1 | 67 | − 28 | 9 | 8 | . | . |
| | | Kirchleus | 425 | . | . | 10.9 | 7.7 | 6.5 | . | . | . | . | 1.8 | . | . | . | 1.9 | . | . | . | . | . | 1.5 | 18.1 | 4.9 | . | 7.3 | . | . | . | . | . | . | . | 60.6 | | | 8 | 8 | . | . |
| | Main | Vierzehnheiligen | 387 | . | . | 5.4 | 4.6 | 5.3 | . | . | . | . | 0.5 | . | . | . | 3.8 | 1.5 | . | . | . | . | . | 0.3 | 6.5 | . | 2.5 | . | . | . | . | . | . | . | 30.4 | 41 | − 44 | 9 | 7 | . | . |
| | | Zapfendorf | 250 | . | . | 3.2 | 0.9 | 3.3 | . | . | . | . | . | . | . | . | 1.8 | 2.1 | . | . | . | . | 0.0 | 1.2 | 7.4 | . | 3.6 | . | . | . | . | . | . | . | 23.5 | 33 | − 49 | 8 | 7 | . | . |
| | Itz | Steinheid | 836 | . | . | 6.8 | 22.3 | 9.8 | . | 0.0 | . | . | . | . | . | 0.3 | 1.9 | . | 2.0 | . | . | . | . | 0.8 | 9.3 | . | 4.1 | . | . | . | . | . | . | . | 57.3 | | | 9 | 7 | . | . |
| | | Tremersdorf | 380 | . | . | 1.3 | 16.3 | 7.5 | 0.1 | . | . | . | . | . | 0.0 | 0.5 | 8.6 | 1.7 | 0.8 | . | . | . | . | 0.4 | 5.5 | . | 4.2 | . | . | . | . | . | . | . | 46.9 | 57 | − 36 | 11 | 7 | . | . |
| | | Coburg | 291 | . | . | 4.3 | 5.7 | 7.1 | . | . | . | . | 0.2 | . | . | 0.1 | 3.0 | 0.5 | . | . | . | . | . | 1.4 | 5.5 | . | 0.8 | . | . | . | . | . | . | . | 28.6 | 39 | − 46 | 10 | 6 | . | . |
| | | Roßfeld | 306 | . | . | 9.3 | 13.2 | 5.8 | . | . | . | . | . | . | . | 0.0 | 0.7 | . | . | . | . | . | . | 1.3 | 2.5 | . | 6.5 | . | . | . | . | . | . | . | 39.3 | 53 | − 34 | 7 | 6 | . | . |
| | | Hellingen | 302 | . | . | 9.6 | 6.5 | 4.1 | . | . | . | . | . | . | . | 0.6 | 13.8 | 0.4 | . | . | . | . | . | 1.5 | 5.0 | . | 3.6 | . | . | . | . | . | 0.0 | . | 45.1 | 64 | − 25 | 9 | 7 | . | . |
| | M. | Specke | 260 | . | . | 1.6 | 9.0 | 2.1 | . | . | . | . | 0.1 | . | . | 0.6 | 9.0 | . | . | . | . | . | . | . | 3.9 | . | 0.9 | . | . | . | . | . | . | . | 27.2 | 40 | − 41 | 8 | 5 | . | . |
| | Reğnitz, Rodnitz | Oberdachstetten | 439 | . | . | 14.8 | . | . | . | . | . | . | . | . | . | . | . | . | . | . | . | . | . | . | 9.7 | . | 11.4 | . | . | . | . | . | . | . | 35.9 | 57 | − 27 | 3 | 3 | . | . |
| | | Ansbach-Katterb. | 463 | . | . | 10.9 | 4.3 | 9.8 | . | . | . | . | 0.6 | . | . | 0.3 | 2.1 | 0.0 | 1.7 | . | . | . | . | 4.1 | 0.7 | 0.1 | 7.8 | . | . | . | . | . | . | . | 42.4 | 71 | − 17 | 11 | 7 | . | . |
| | | Obererlbach | 399 | . | . | 12.2 | 5.4 | 0.3 | 2.5 | . | . | . | 1.2 | . | . | 1.1 | 0.0 | . | . | . | . | . | . | 1.0 | 4.2 | 0.2 | 5.5 | . | . | . | . | . | . | . | 33.6 | 48 | − 37 | 10 | 8 | . | . |
| | | Weißenburg i. B. | 429 | . | . | 1.8 | 5.7 | 1.4 | 0.4 | . | . | . | 0.4 | . | . | 1.2 | 0.2 | 1.9 | . | . | . | . | . | 0.2 | 2.9 | . | 13.1 | . | . | . | . | . | . | . | 29.2 | 38 | − 48 | 11 | 7 | . | . |
| | | Roth b. Nürnberg | 335 | . | . | 12.0 | 4.6 | 3.8 | 0.0 | . | . | . | 1.0 | . | . | . | 2.0 | 0.4 | . | . | . | . | . | 2.1 | 3.7 | . | 10.5 | . | . | . | . | . | . | . | 40.1 | | | 9 | 8 | . | . |
| | | Pyrbaum | 438 | . | . | 3.8 | 4.2 | 1.0 | 0.0 | . | . | . | 0.0 | . | . | 0.0 | 1.7 | 0.5 | 0.0 | . | . | . | 0.2 | 10.2 | 2.7 | . | 8.5 | . | . | . | . | . | . | . | 32.8 | 42 | − 46 | 9 | 7 | . | . |
| | | Neumarkt i. Opf. | 423 | . | . | . | 4.9 | 1.6 | . | . | . | . | . | . | . | . | 0.5 | . | . | . | . | . | 0.2 | 26.0 | . | . | 5.3 | . | . | . | . | . | . | . | 38.5 | 45 | − 48 | 5 | 4 | . | . |
| | | Heilsbronn | 425 | . | . | 9.6 | 4.7 | 4.1 | 0.0 | . | . | . | 0.6 | . | . | 0.7 | . | 0.0 | 1.6 | . | . | . | . | 1.0 | 2.6 | 0.1 | 5.2 | . | . | . | . | . | . | . | 30.2 | 44 | − 38 | 10 | 7 | . | . |
| | | Worzeldorf | 339 | . | . | 7.5 | 7.6 | 2.1 | 0.6 | . | . | . | . | 3.6 | . | . | 0.4 | . | 0.2 | . | . | . | . | 2.8 | 2.1 | . | 7.4 | . | . | . | . | . | . | . | 34.3 | | | 10 | 7 | . | . |
| | Regnitz, Pegnitz | Mosenberg | 392 | . | . | 6.8 | 3.9 | 3.6 | . | . | . | . | . | . | . | . | 5.4 | . | 0.2 | . | . | . | 10.6 | 14.5 | 6.0 | . | 10.2 | . | . | . | . | . | . | . | 61.2 | | | 9 | 8 | . | . |
| | | Leupoldstein | 550 | . | . | 5.8 | 2.8 | 6.0 | . | . | . | . | . | . | . | . | 0.1 | 0.3 | . | . | . | . | 1.5 | 11.0 | 2.6 | . | 6.4 | . | . | . | . | . | . | . | 36.5 | 42 | − 52 | 9 | 8 | . | . |
| | | Haid | 479 | . | . | 10.3 | 3.4 | 3.1 | . | . | . | . | 0.9 | . | . | . | 2.0 | 2.1 | . | . | . | . | . | 10.1 | 8.7 | . | 6.6 | . | . | . | . | . | . | . | 47.2 | 61 | − 30 | 9 | 8 | . | . |
| | | Traunfeld | 548 | . | . | 13.8 | 4.5 | 3.0 | . | . | . | . | 1.1 | . | . | . | . | . | . | . | . | . | . | 12.2 | 1.5 | 1.1 | 7.2 | . | . | . | . | . | . | . | 44.4 | 46 | − 51 | 8 | 8 | . | . |
| | | Hersbruck | 345 | . | . | 16.2 | 4.7 | 2.2 | . | . | . | . | 1.9 | 1.8 | . | . | 2.5 | 1.0 | . | . | . | . | 12.9 | 0.5 | . | . | 0.0 | . | . | . | . | . | . | . | 43.7 | 53 | − 39 | 9 | 8 | . | . |
| | | Krämersweiher | 350 | . | . | 5.3 | 5.2 | 3.1 | . | . | . | . | 0.2 | . | . | . | 1.2 | 0.9 | 0.3 | . | . | . | 2.3 | 8.3 | 4.3 | . | 14.9 | . | . | . | . | . | . | . | 46.0 | 59 | − 32 | 11 | 8 | . | . |
| | | Nürnberg (Flugpl.) | 315 | . | . | 8.6 | 4.3 | 1.1 | 0.0 | . | . | . | 0.0 | 0.0 | 0.0 | 0.0 | 0.0 | 1.8 | . | . | . | . | . | 4.4 | 2.6 | . | 7.0 | . | . | . | . | . | . | . | 29.8 | 45 | − 36 | 7 | 7 | . | . |
| | Regnitz | Bräuersdorf | 362 | . | . | 6.2 | 1.2 | 2.1 | . | . | . | . | . | . | . | 0.0 | 4.0 | . | . | . | . | . | . | 0.4 | 10.8 | . | 7.4 | . | . | . | . | . | . | . | 32.1 | 52 | − 29 | 7 | 6 | . | . |
| | | Gräfenberg | 423 | . | . | 5.4 | 4.0 | 3.4 | 1.6 | . | . | . | . | . | . | . | 0.9 | 0.5 | . | . | . | . | 0.6 | 8.4 | 3.7 | . | 6.4 | . | . | . | . | . | . | . | 34.9 | 47 | − 39 | 10 | 7 | . | . |
| | | Erlangen | 280 | . | . | 4.8 | 3.2 | . | 1.3 | . | . | . | 2.3 | . | . | . | 2.3 | 0.7 | . | . | . | . | 1.7 | . | 6.5 | . | 7.7 | . | . | . | . | . | . | . | 30.5 | 44 | − 40 | 9 | 8 | . | . |
| | Regnitz, Wiesent | Busbach | 430 | . | . | 3.8 | 3.5 | 1.9 | . | . | . | . | . | . | . | 0.5 | 0.6 | 1.0 | . | . | . | . | . | 8.8 | 3.5 | . | 9.8 | . | . | . | . | . | . | . | 33.4 | 42 | − 45 | 9 | 7 | . | . |
| | | Königsfeld | 448 | . | . | 2.7 | 2.0 | 17.0 | . | . | . | . | 0.8 | . | . | . | 1.8 | 4.3 | . | . | . | . | 17.9 | 3.8 | 3.6 | . | 13.8 | . | . | . | . | . | . | . | 67.7 | 88 | − 9 | 10 | 9 | . | . |
| | | Trockau | 530 | . | . | 3.3 | 3.0 | 1.0 | . | . | . | . | . | . | . | . | . | . | . | . | . | . | 0.5 | 10.3 | 2.8 | . | 7.4 | . | . | . | . | . | . | . | 28.3 | 33 | − 56 | 7 | 6 | . | . |
| | | Heiligenstadt | 367 | . | . | 4.6 | 1.8 | 1.1 | . | . | . | . | . | . | . | 0.2 | 2.5 | 2.1 | . | . | . | . | 22.0 | 6.4 | 4.1 | . | 14.2 | . | . | . | . | . | . | . | 59.0 | 73 | − 22 | 10 | 9 | . | . |
| | | Eggolsheim | 230 | . | . | 29.1 | 2.4 | 2.3 | . | . | . | . | . | . | . | . | 0.6 | 1.2 | . | . | . | . | . | 0.4 | 10.2 | . | 12.8 | . | . | . | . | . | . | . | 59.0 | 77 | − 18 | 8 | 6 | . | . |
| | Regnitz, Aisch | Windsheim | 322 | . | . | 8.7 | 6.4 | 2.6 | . | . | . | . | . | . | . | . | 0.6 | . | . | . | . | . | 0.0 | 2.4 | 3.5 | . | 8.6 | . | . | . | . | . | . | . | 32.8 | 63 | − 19 | 7 | 6 | . | . |
| | | Neustadt a. Aisch | 292 | . | . | 5.7 | 7.8 | 0.9 | . | . | . | . | . | . | . | . | . | . | . | . | . | . | . | 4.6 | 11.7 | . | 9.0 | . | . | . | . | . | . | . | 39.7 | 69 | − 18 | 6 | 5 | . | . |
| | | Marktbibart | 310 | . | . | 4.0 | 2.8 | 1.6 | . | . | . | . | 2.6 | . | . | 0.2 | . | . | . | . | . | . | . | 2.7 | 7.5 | . | 4.6 | . | . | . | . | . | . | . | 26.0 | 41 | − 38 | 8 | 7 | . | . |
| | | Höchstadt a. Aisch | 272 | . | . | 6.8 | 8.5 | . | . | . | . | . | . | . | . | . | 0.5 | . | . | . | . | . | 4.6 | 2.5 | 6.2 | . | 13.5 | . | . | . | . | . | . | . | 42.6 | 70 | − 18 | 7 | 6 | . | . |
| | Regnitz | Ebrach | 340 | . | . | 1.9 | 1.3 | 22.8 | . | . | . | . | 0.7 | . | . | . | 3.7 | 0.5 | . | . | . | . | . | 2.4 | 8.2 | . | 6.8 | . | . | . | . | . | . | . | 48.3 | 68 | − 23 | 9 | 7 | . | . |
| | | Burgebrach | 265 | . | . | 2.3 | 3.4 | 0.9 | . | . | . | . | 1.9 | . | . | 0.0 | 0.4 | 5.9 | . | . | . | . | . | 3.2 | 4.9 | . | 3.5 | . | . | . | . | . | . | . | 26.4 | | | 9 | 7 | . | . |
| | | Bamberg | 286 | . | . | 2.5 | 3.2 | 6.7 | . | . | . | . | 0.7 | . | . | 0.0 | 0.1 | 6.1 | . | . | . | . | 4.0 | 3.0 | 5.7 | . | 1.7 | . | . | . | . | . | . | . | 33.7 | 51 | − 33 | 10 | 8 | . | . |
| | Regnitz bis Frankische Saale | Haßfurt a. Main | 225 | . | . | 6.9 | 8.7 | 1.4 | 0.2 | . | . | . | 1.1 | . | . | 0.2 | 1.9 | . | . | . | . | . | 2.8 | . | . | 7.8 | . | . | . | . | . | . | . | 31.0 | 48 | − 33 | 9 | 7 | . | . |
| | | Hofheim i. Ufr. | 260 | . | . | 16.4 | 7.7 | 4.6 | . | . | . | . | 0.6 | . | . | 2.3 | 6.8 | . | . | . | . | . | . | 2.5 | 3.6 | . | 7.2 | . | . | . | . | . | . | . | 51.7 | | | 9 | 8 | . | . |
| | | Schweinfurt (El.-Werk) | 215 | . | . | 4.5 | 1.5 | 0.9 | . | . | . | . | 0.7 | . | . | . | 4.4 | . | . | . | . | . | . | 4.0 | 1.4 | . | 8.4 | . | . | . | . | . | . | . | 25.8 | 43 | − 34 | 8 | 6 | . | . |
| | | Prüßberg | 317 | . | . | 0.9 | 2.5 | 0.6 | . | . | . | . | . | . | . | . | . | . | . | . | . | . | . | 3.2 | 5.6 | . | . | . | . | . | . | . | . | . | 12.8 | 17 | − 63 | 5 | 3 | . | . |

| Flußgebiet | | Ort | Seehöhe m | 1 | 2 | 3 | 4 | 5 | 6 | 7 | 8 | 9 | 10 | 11 | 12 | 13 | 14 | 15 | 16 | 17 | 18 | 19 | 20 | 21 | 22 | 23 | 24 | 25 | 26 | 27 | 28 | 29 | 30 | 31 | Monatssumme mm | % der Norm. | Abweichung v. d. Norm. | Zahl der Tage mit Niederschl. ≥0.1 | Niederschl. ≥1.0 | * ≥0.1 | ⊠ |
|---|---|---|---|---|---|---|---|---|---|---|---|---|---|---|---|---|---|---|---|---|---|---|---|---|---|---|---|---|---|---|---|---|---|---|---|---|---|---|---|---|
| Main | Regnitz bis Fränk. Saale | Kitzingen (Stadt) | 191 | . | . | 2.5 | 2.4 | 2.6 | . | . | . | . | 0.0 | . | . | 0.3 | 0.0 | 0.0 | . | . | . | . | . | 3.1 | 9.4 | . | 6.3 | . | . | . | . | . | . | 26.6 | 43 | − 36 | 7 | 6 | . | . |
| | | Würzburg (Phys. Inst.) | 175 | . | . | 1.8 | 2.4 | 1.5 | . | . | . | . | 0.7 | . | . | 3.7 | 4.3 | . | . | . | . | . | . | 4.9 | 1.0 | . | 6.1 | . | . | . | . | . | . | 26.4 | 46 | − 30 | 9 | 8 | . | . |
| | | Bergtheim | 272 | . | . | 0.8 | 1.6 | 1.9 | . | . | . | . | 3.5 | . | . | 1.0 | 0.6 | 0.2 | . | . | . | . | . | 4.0 | 8.1 | . | 7.3 | . | . | . | . | . | . | 29.0 | 52 | − 27 | 10 | 7 | . | . |
| | | Unterleinach | 230 | . | . | 8.0 | *0.5* | *1.0* | . | . | . | . | 2.1 | 0.2 | . | 0.6 | 0.2 | . | . | . | . | . | . | *7.0* | . | . | 2.3 | . | . | . | . | . | . | 21.9 | | | 9 | 5 | . | . |
| | | Hundsbach | 200 | . | . | 0.7 | 1.4 | 3.1 | . | . | . | . | 1.9 | . | . | 1.1 | 0.8 | . | . | . | . | . | . | 5.3 | 0.3 | . | 4.2 | . | . | . | . | . | . | 18.8 | 31 | − 42 | 9 | 6 | . | . |
| | Fränkische Saale | Königshofen i. Gr. | 278 | . | . | 4.7 | 5.9 | 4.2 | . | . | . | . | 0.9 | . | . | 1.4 | 5.3 | . | . | . | . | . | . | 3.2 | . | . | 6.6 | . | . | . | . | . | . | 32.2 | 52 | − 30 | 8 | 7 | . | . |
| | | Römhild | 300 | . | . | 3.1 | 8.4 | 5.1 | . | . | . | . | . | . | . | . | 10.7 | 0.1 | . | . | . | . | . | 0.7 | 2.1 | . | 4.4 | . | . | . | . | . | . | 34.6 | 54 | − 30 | 8 | 6 | . | . |
| | | Bedheim | 360 | . | . | 2.0 | 6.0 | 18.3 | . | . | . | . | 3.1 | . | . | . | 0.1 | . | . | . | . | . | . | 1.0 | 1.1 | . | 16.0 | . | . | . | . | . | . | 47.6 | | | 8 | 7 | . | . |
| | | Fladungen | 415 | . | . | 5.9 | 7.5 | *4.5* | . | . | . | . | 2.5 | . | . | . | . | . | . | . | . | . | . | *7.0* | . | . | *2.0* | . | . | . | . | . | . | 27.9 | 42 | − 38 | *6* | *6* | . | . |
| | | Simonshof | 320 | . | . | 2.1 | 2.8 | 4.4 | . | . | . | . | 1.9 | 0.7 | . | . | . | . | . | . | . | . | . | 10.6 | 1.1 | . | 2.2 | . | . | . | . | . | . | 25.8 | 42 | − 36 | 8 | 7 | . | . |
| | | Rhönhaus | 736 | . | . | 7.0 | 6.1 | 5.6 | . | . | . | . | 2.9 | . | . | . | 2.5 | 0.4 | . | . | . | . | . | 8.5 | 4.8 | . | 1.7 | 2.1 | . | . | . | . | . | 41.6 | 47 | − 47 | 10 | 9 | . | . |
| | | Oberlauringen | 315 | . | . | 3.5 | 8.3 | 2.4 | . | . | . | . | 1.4 | . | . | 0.0 | 9.0 | 0.6 | . | . | . | . | . | . | 3.1 | . | 6.5 | . | . | . | . | . | . | 34.8 | | | 8 | 7 | . | . |
| | | Kissingen, Bad | 198 | . | . | 2.1 | 15.2 | 4.2 | . | . | . | . | 1.2 | . | . | . | 1.8 | 0.1 | . | . | . | . | . | 14.5 | 1.9 | 0.1 | 2.2 | . | . | . | . | . | . | 43.3 | 58 | − 31 | 10 | 8 | . | . |
| | | Geroda | 450 | . | . | 7.0 | 6.2 | 8.7 | 0.1 | . | . | . | 3.5 | . | . | . | 3.5 | 0.2 | . | . | . | . | . | 5.9 | . | . | 3.4 | . | . | . | . | . | . | 38.5 | 46 | − 45 | 9 | 7 | . | . |
| | | Neuwirtshaus | 420 | . | . | 7.5 | 2.6 | 6.4 | 0.6 | . | . | . | 2.6 | . | . | . | 2.7 | . | . | . | . | . | . | 2.6 | . | . | 2.6 | . | . | . | . | . | . | 27.6 | 35 | − 52 | 8 | 7 | . | . |
| | Fränk. Saale, Sinn | Kreuzberg i. Rhön | 930 | . | . | 8.1 | 13.3 | 10.2 | . | . | . | . | 4.7 | . | 1.2 | . | 2.4 | 0.2 | . | . | . | . | . | 10.3 | . | . | 3.7 | . | . | . | . | . | . | 54.1 | 59 | − 38 | 9 | 8 | . | . |
| | | Brückenau | 314 | . | . | 18.4 | 9.7 | 3.8 | 2.5 | . | . | . | 5.9 | . | . | . | . | . | . | . | . | . | . | 8.7 | 2.3 | . | . | . | . | . | . | . | . | 51.3 | 66 | − 26 | 7 | 7 | . | . |
| | | Altengronau | 225 | . | . | 5.6 | 5.1 | 8.9 | . | . | . | . | 7.2 | 0.1 | . | . | 1.7 | . | . | . | . | . | . | 2.1 | . | . | 1.1 | . | . | . | . | . | . | 31.8 | 47 | − 36 | 8 | 7 | . | . |
| | | Mittelsinn | 204 | . | . | 5.0 | 0.6 | 7.1 | . | . | . | . | 11.3 | 0.3 | . | 0.2 | 2.9 | 0.6 | . | . | . | . | . | 3.7 | . | . | 1.8 | . | . | . | . | . | . | 33.5 | 49 | − 36 | 10 | 6 | . | . |
| | | Rieneck | 184 | . | . | 19.2 | 2.1 | 7.6 | . | . | . | . | 14.2 | . | . | 0.5 | . | . | . | . | . | . | . | 4.9 | . | . | . | . | . | . | . | . | . | 48.5 | | | 6 | 5 | . | . |
| | Main | Heigenbrücken | 268 | . | . | 13.0 | 4.2 | 10.3 | . | . | . | . | 17.3 | . | . | 1.0 | 1.7 | . | . | . | . | . | . | 3.2 | . | 0.5 | 2.0 | . | . | . | . | . | . | 53.2 | | | 9 | 8 | . | . |
| | | Rechtenbach | 360 | . | . | 4.8 | 2.5 | 2.6 | . | . | . | . | 1.7 | . | . | 1.6 | . | 0.5 | . | . | . | . | . | . | 8.6 | 0.9 | 1.9 | . | . | . | . | . | . | 25.1 | 29 | − 60 | 9 | 7 | . | . |
| | | Maria Einsiedel | 210 | . | . | 5.9 | 2.1 | 12.0 | . | . | . | . | 2.3 | . | 0.1 | 2.0 | 0.7 | . | . | . | . | . | . | 8.8 | . | . | 0.3 | . | . | . | . | . | . | 34.2 | | | 9 | 6 | . | . |
| | Tauber | Rothenburg o. T. | 425 | . | . | 2.5 | 3.4 | 7.9 | . | . | . | . | . | . | . | . | . | . | 0.2 | . | . | . | . | 4.2 | 11.1 | . | 17.0 | . | . | . | . | . | . | 46.3 | 68 | − 22 | 7 | 6 | . | . |
| | | Spielbach | 451 | . | . | 1.8 | 4.9 | 8.8 | . | . | . | . | 0.6 | . | . | . | . | 0.1 | 0.4 | . | . | . | . | 11.4 | 7.3 | . | 9.2 | . | . | . | . | . | . | 44.5 | 65 | − 24 | 9 | 6 | . | . |
| | | Uffenheim | 337 | . | . | 4.8 | 3.9 | 1.2 | . | . | . | . | 0.9 | . | . | 0.3 | . | . | . | . | 2.6 | 3.2 | 3.1 | 13.0 | . | 6.4 | . | . | . | . | . | . | . | 39.4 | 64 | − 22 | 10 | 8 | . | . |
| | | Mergentheim (Stadt) | 217 | . | . | 2.0 | 5.7 | 8.2 | . | . | . | . | . | . | 0.0 | . | 0.3 | . | . | . | . | . | 0.0 | 4.3 | 0.0 | 1.4 | 11.0 | . | . | . | . | . | . | 32.9 | 54 | − 28 | 7 | 6 | . | . |
| | | Giebelstadt | 300 | . | . | 2.2 | 2.1 | 2.8 | . | . | . | . | 0.5 | . | . | 0.2 | 0.0 | . | . | . | . | . | . | 6.6 | 0.8 | . | 16.7 | . | . | . | . | . | . | 31.9 | 50 | − 32 | 8 | 5 | . | . |
| | | Gerlachsheim | 188 | . | . | 1.5 | 5.9 | 3.8 | . | . | . | . | 4.0 | 7.5 | . | 0.7 | 1.9 | . | . | . | . | . | . | 6.5 | 1.7 | 0.3 | 9.6 | 0.5 | . | . | . | . | . | 43.9 | 77 | − 13 | 12 | 9 | . | . |
| | | Pülfringen | 354 | . | . | 2.0 | 0.5 | 3.1 | . | . | . | . | 1.8 | 1.2 | . | 0.1 | 0.2 | . | . | . | . | . | 0.6 | 1.9 | 0.7 | 1.0 | 6.8 | . | . | . | . | . | . | 19.9 | 29 | − 48 | 12 | 7 | . | . |
| | | Werbach | 185 | . | . | 2.6 | 2.3 | 1.9 | . | . | . | . | 3.4 | . | . | 0.0 | 0.5 | . | . | . | . | . | 0.0 | 1.7 | 0.0 | . | 8.4 | . | . | . | . | . | . | 20.8 | | | 7 | 6 | . | . |
| | Tauber bis Kinzig | Breitenbuch | 500 | . | . | 1.8 | . | 13.0 | . | . | . | . | 2.0 | 2.1 | . | 2.0 | 0.5 | . | . | . | . | . | . | 2.4 | . | . | 6.5 | . | . | . | . | . | . | 30.3 | 33 | − 62 | 8 | 7 | . | . |
| | | Schneeberg | 169 | . | . | 2.9 | 0.4 | 5.5 | . | . | . | . | 1.5 | 0.5 | . | 0.7 | 0.4 | 0.5 | . | . | . | . | . | 6.2 | 0.2 | 0.4 | 5.1 | . | . | . | . | . | . | 24.3 | 34 | − 47 | 12 | 5 | . | . |
| | | Vielbrunn | 410 | . | . | 10.0 | 2.2 | 3.9 | . | . | . | . | 0.8 | . | 0 1 | 2.0 | . | . | . | . | . | . | . | 0.1 | . | 0.1 | 3.5 | . | . | . | . | . | . | 22.7 | 29 | − 56 | 9 | 5 | . | . |
| | | Beerfelden | 441 | . | . | 20.4 | 0.2 | 7.6 | . | . | . | . | 5.8 | 0.0 | 0.0 | 3.5 | 3.3 | 0.6 | . | . | . | 0.0 | 1.0 | 0.0 | 0.0 | 5.3 | . | . | . | . | . | . | 47.7 | 50 | − 48 | 9 | 7 | . | . |
| | | Hummetroth | 326 | . | . | 8.1 | 7.2 | 5.3 | . | . | . | . | 0.4 | 0.3 | . | 2.5 | 0.0 | 0.3 | . | . | . | . | 0.2 | . | . | 1.5 | . | . | . | . | . | . | 25.8 | | | 9 | 5 | . | . |
| | | Hessenthal | 311 | . | . | 9.1 | 0.9 | 7.8 | . | . | . | . | 5.2 | . | . | 3.6 | . | . | . | . | . | . | 5.8 | . | 0.3 | 2.2 | . | . | . | . | . | . | 34.9 | 42 | − 49 | 8 | 6 | . | . |
| | | Himmelthal | 150 | . | . | 5.3 | 2.4 | 5.1 | . | . | . | . | 2.8 | 0.8 | . | 0.8 | 0.9 | 0.8 | . | . | . | . | 0.3 | . | . | 2.2 | . | . | . | . | . | . | 21.4 | 32 | − 45 | 10 | 5 | . | . |
| | | Hergershausen | 131 | . | . | 13.5 | 10.3 | 3.9 | . | . | . | . | 7.6 | . | 0.2 | 0.3 | 0.3 | . | . | . | . | . | . | *1.0* | . | . | . | . | . | . | . | . | . | 37.1 | | | 7 | 4 | . | . |
| | Kinzig | Schlüchtern | 204 | . | . | 9.0 | 6.5 | 7.0 | 1.0 | . | . | . | 9.5 | . | . | 1.5 | 4.4 | 0.0 | . | 1.0 | . | . | . | 3.5 | . | 0.6 | 0.0 | . | . | . | . | . | . | 44.0 | 57 | − 33 | 10 | 9 | . | . |
| | | Fischborn | 343 | . | . | 13.3 | 3.0 | 7.8 | 0.1 | . | . | . | 13.5 | . | . | 1.0 | 18.8 | 0.3 | . | . | . | 1.2 | 2.0 | . | 0.5 | . | . | . | . | . | . | . | 61.5 | 73 | − 23 | 11 | 8 | . | . |
| | | Biebergrund | 319 | . | . | 21.2 | 2.7 | 14.9 | . | . | . | . | 7.1 | 0.0 | . | 1.2 | 3.4 | 0.0 | . | . | . | 0.0 | 0.0 | 0.8 | . | 0.4 | 0.0 | . | . | . | . | . | . | 51.7 | 57 | − 39 | 8 | 6 | . | . |
| | | Gelnhausen-Rothenberg | 129 | . | . | 7.7 | 0.1 | 20.6 | . | . | . | . | 6.2 | . | 0.0 | 2.1 | 6.4 | 0.5 | . | . | . | 0.0 | 0.0 | 0.0 | . | 1.3 | . | . | . | . | . | 0.0 | . | 44.9 | 58 | − 32 | 8 | 6 | . | . |
| | | Niederrodenbach | 125 | . | . | 13.8 | 0.1 | 5.0 | . | . | . | . | 13.3 | . | . | 1.2 | 0.8 | 0.3 | . | . | . | . | . | 0.1 | . | 1.4 | . | . | . | . | . | . | . | 36.0 | 50 | − 36 | 9 | 5 | . | . |
| | Main | Oberroden | 143 | . | . | 12.1 | 2.7 | 1.3 | . | . | . | . | 37.3 | . | . | 0.4 | 0.6 | . | . | . | . | . | . | 0.1 | . | . | 0.0 | . | . | . | . | . | . | 54.5 | 87 | − 8 | 7 | 4 | . | . |
| | | Frankfurt/M. (Feldbergstr.) | 103 | . | . | 5.0 | 0.2 | 2.2 | . | 0.0 | . | . | 2.5 | . | . | 2.7 | 3.5 | 0.0 | . | . | . | . | . | . | . | 0.3 | 0.0 | . | . | . | . | . | . | 16.4 | 23 | − 53 | 7 | 5 | . | . |
| | Nidda | Hoherodskopf | 746 | . | . | 4.2 | 46.5 | 15.5 | . | . | . | . | 19.7 | . | 0.7 | 2.7 | 7.2 | 3.4 | . | 0.1 | . | . | 0.4 | 0.8 | . | 3.3 | . | . | . | . | . | . | 104.5 | | | 12 | 8 | . | . |
| | | Schotten | 290 | . | . | 4.4 | 39.6 | 8.4 | . | . | . | . | 49.4 | 0.0 | 0.0 | 1.0 | 5.5 | 4.0 | . | . | . | . | 1.2 | 0.2 | . | 1.3 | . | . | . | . | . | . | 115.0 | 135 | + 30 | 10 | 9 | . | . |
| | | Salzhausen, Bad | 147 | . | . | 1.9 | 13.6 | 4.1 | . | . | . | . | 25.9 | . | . | 2.0 | 7.1 | . | . | . | . | . | 7.5 | 0.1 | . | 0.6 | . | . | . | . | . | . | 62.8 | 86 | − 10 | 9 | 7 | . | . |
| | Nidda, Wetter | Grünberg | 275 | . | . | 13.6 | 33.3 | 3.7 | . | . | . | . | 19.7 | 0.6 | . | . | . | 8.0 | . | 0.7 | . | . | . | . | . | . | 1.3 | . | . | . | . | . | . | 80.9 | 125 | + 16 | 8 | 6 | . | . |
| | | Lich | 174 | . | . | 4.3 | 16.2 | 6.2 | . | . | . | . | 2.1 | . | . | . | . | 2.1 | . | . | . | . | 0.2 | . | . | 0.5 | . | . | . | . | . | . | 31.6 | 51 | − 31 | 7 | 5 | . | . |
| | | Anspach | 330 | . | . | 0.7 | 27.0 | 5.3 | . | . | . | . | 2.0 | . | . | 0.9 | 1.1 | 0.1 | . | . | . | . | 0.2 | . | . | . | . | . | . | . | . | . | 37.3 | 55 | − 30 | 8 | 4 | . | . |
| | | Nauheim, Bad | 145 | . | . | 1.7 | 8.0 | 11.0 | . | . | . | . | 39.6 | . | 0.0 | 0.7 | 3.0 | 0.4 | . | . | . | . | 2.1 | 0.0 | . | 0.4 | . | . | . | . | . | . | 66.9 | 116 | + 9 | 9 | 6 | . | . |

## August — Tägliche Niederschlagshöhen in Millimetern, gemessen um 7 Uhr morgens — 1942

| Flußgebiet | | Ort | Seehöhe m | 1 | 2 | 3 | 4 | 5 | 6 | 7 | 8 | 9 | 10 | 11 | 12 | 13 | 14 | 15 | 16 | 17 | 18 | 19 | 20 | 21 | 22 | 23 | 24 | 25 | 26 | 27 | 28 | 29 | 30 | 31 | Monatssumme mm | Monatssumme % der Norm. | Abweichung v. d. Norm. | Zahl der Tage mit Niederschl. ≧0.1 | Niederschl. ≧1.0 | * ≧0.1 | ⊞ |
|---|---|---|---|---|---|---|---|---|---|---|---|---|---|---|---|---|---|---|---|---|---|---|---|---|---|---|---|---|---|---|---|---|---|---|---|---|---|---|---|
| Main | Fränk. Rhön | Herchenhain | 645 | . | . | 7.2 | 20.1 | 10.0 | 0.2 | . | . | . | 23.8 | 0.0 | 1.7 | 1.0 | 5.5 | 0.0 | . | 0.4 | . | . | 3.9 | 1.3 | . | 0.9 | 0.2 | . | . | . | . | . | . | . | 76.2 | 71 | − 31 | 13 | 9 | . | . |
| | N. | Büdingen | 134 | . | . | 2.2 | 3.5 | 32.0 | . | . | . | . | 25.5 | 0.0 | . | 2.1 | 1.4 | 0.5 | . | . | . | . | . | . | . | . | 0.5 | . | . | . | . | . | . | . | 67.7 | 86 | − 11 | 8 | 6 | . | . |
| | M. | Kl. Feldberg | 807 | . | . | 1.2 | 26.7 | 14.2 | . | . | . | . | 1.2 | 0.2 | . | 2.1 | 0.8 | 0.5 | . | . | . | . | 0.1 | 0.2 | . | 0.0 | . | . | . | . | . | . | . | . | 47.2 | 48 | − 51 | 10 | 5 | . | . |
| | | Eppstein | 185 | . | . | 0.4 | 3.5 | . | . | . | . | . | . | . | 0.1 | 2.2 | 5.2 | 0.6 | . | . | . | . | 1.0 | 0.5 | . | . | . | . | . | . | . | . | . | . | 13.5 | 20 | − 57 | 8 | 4 | . | . |
| Main bis Nahe | Rhein | Hochheim | 128 | . | . | 0.5 | 1.0 | 1.7 | . | . | . | . | 1.0 | . | . | 2.7 | 1.0 | 0.5 | . | . | . | . | 5.0 | 0.2 | . | . | . | . | . | . | . | . | . | . | 12.6 | 23 | − 47 | 9 | 6 | . | . |
| | | Wiesbaden-Erbenheim | 137 | . | . | 0.3 | 0.7 | 7.4 | . | . | . | . | 2.1 | 0.0 | 0.0 | 2.0 | 0.0 | 0.4 | . | . | . | . | 1.8 | 0.0 | . | 0.1 | . | . | . | . | . | . | . | . | 14.8 | 24 | − 48 | 8 | 4 | . | . |
| | Selz | Wörrstadt | 197 | . | . | 3.8 | 4.3 | 5.6 | . | . | . | . | . | . | . | 0.9 | 2.5 | . | . | . | . | . | . | 2.1 | . | . | . | . | . | . | . | . | . | . | 19.2 | 32 | − 41 | 6 | 5 | . | . |
| | | Alzey | 199 | Tabelle nicht mehr vorhanden | | | | | | | | | | | | | | | | | | | | | | | | | | | | | | | *15.0* | *26* | *− 42* | | | | |
| | R. | Ober Olm | 205 | . | . | 2.8 | 1.7 | 3.0 | . | . | . | . | 0.0 | . | . | 2.9 | 5.8 | 0.1 | . | . | . | . | . | . | . | . | . | . | . | . | . | . | . | . | 16.3 | 28 | − 42 | 6 | 5 | . | . |
| | | Geisenheim | 109 | . | . | 5.1 | 2.8 | 1.8 | 0.0 | . | . | . | 0.0 | . | 0.0 | 0.7 | 2.0 | 0.0 | . | . | . | . | . | 1.3 | . | 0.4 | . | . | . | . | . | . | . | . | 14.1 | 27 | − 38 | 7 | 5 | . | . |
| Nahe | Quelle bis Glan | Abentheuerhütte | 420 | . | . | 8.9 | 2.5 | 1.7 | 0.2 | . | . | . | 1.1 | . | 0.0 | 3.6 | 2.8 | . | . | . | . | . | . | 0.2 | . | . | 0.0 | . | . | . | . | . | . | . | 30.8 | | | 9 | 7 | . | . |
| | | Freisen | 465 | . | . | 5.5 | 3.3 | 0.5 | 0.6 | . | . | . | 3.2 | . | . | 2.8 | 1.2 | 0.4 | . | . | . | . | . | 1.7 | . | . | . | . | . | . | . | . | 0.3 | 0.9 | 20.4 | 25 | − 59 | 11 | 6 | . | . |
| | | Nohfelden | 350 | . | . | 6.9 | 2.4 | 2.9 | . | . | . | . | 5.1 | . | . | 2.8 | 1.6 | 1.4 | . | . | . | . | . | 1.3 | . | . | . | . | . | . | . | . | . | . | 24.4 | 34 | − 47 | 8 | 8 | . | . |
| | | Baumholder | 440 | . | . | 3.0 | 2.2 | 1.5 | . | . | . | . | 1.4 | . | . | *2.7* | 6.8 | 0.3 | . | . | . | . | . | 1.6 | . | . | . | . | . | . | . | . | . | 1.1 | 20.6 | 31 | − 47 | 9 | 8 | . | . |
| | | Hüttgeswasen | 660 | . | . | 17.2 | 5.2 | 1.9 | 2.6 | . | . | . | 1.4 | . | 0.6 | 11.1 | 3.2 | . | . | . | . | . | . | . | . | . | . | . | . | . | . | . | *5.0* | 48.2 | 56 | − 37 | 9 | 8 | . | . |
| | | Bruchweiler | 545 | . | . | 9.8 | 1.8 | 2.2 | 0.5 | 0.3 | . | . | . | . | 0.5 | 1.5 | 0.7 | . | . | . | . | . | . | . | . | . | . | . | . | . | . | 0.2 | 2.9 | 20.4 | 29 | − 48 | 10 | 5 | . | . |
| | | Brauschied | 383 | . | . | 8.1 | 3.6 | 11.4 | 0.9 | . | . | . | 3.5 | . | 0.2 | 0.1 | 0.6 | 2.1 | . | . | . | . | . | 0.3 | . | 0.0 | . | . | . | . | . | . | 0.0 | 2.6 | 33.4 | | | 11 | 6 | . | . |
| | | Rhaunen | 330 | . | . | 7.9 | . | 0.9 | 0.2 | . | . | . | . | . | . | . | *2.0* | . | . | . | . | . | . | . | . | . | . | . | . | . | . | . | *5.8* | 16.8 | 24 | − 55 | 5 | 3 | . | . |
| | | Kirn | 190 | . | . | 4.7 | 1.5 | 1.1 | . | . | . | . | 2.5 | . | 0.3 | 2.5 | 3.1 | . | . | . | . | . | . | 1.0 | . | 0.4 | . | . | . | . | . | . | . | 3.2 | 20.3 | 36 | − 35 | 10 | 8 | . | . |
| | | Neuerkirch | 350 | . | . | 6.3 | 2.4 | 5.4 | . | . | . | . | 11.5 | 0.3 | 0.2 | 0.0 | 1.1 | 0.3 | . | . | . | . | . | . | . | . | . | . | . | . | . | . | 2.2 | 29.7 | 47 | − 34 | 9 | 6 | . | . |
| | Glan | Hauptstuhl | 240 | . | . | 1.3 | 2.2 | 1.4 | 0.6 | . | . | . | 0.5 | 0.1 | . | 2.4 | 1.8 | 0.3 | . | . | . | . | . | 4.2 | . | . | . | . | . | . | . | . | 0.3 | 15.1 | | | 11 | 6 | . | . |
| | | Niederalben | 195 | . | . | 8.2 | 2.1 | . | . | . | . | . | 1.8 | . | . | 1.4 | 2.3 | . | . | . | . | . | . | 1.1 | . | . | . | . | . | . | . | . | 0.2 | 17.1 | | | 7 | 6 | . | . |
| | | Kaiserslautern (Sender) | 303 | . | . | 1.3 | 5.0 | 0.8 | 1.1 | . | . | . | 1.3 | 0.2 | . | 1.5 | 0.1 | . | . | . | . | . | . | 1.1 | . | . | 0.2 | . | . | . | . | . | . | 12.6 | | | 10 | 6 | . | . |
| | | Wolfstein | 200 | . | . | 0.9 | 2.6 | . | . | . | . | . | . | . | . | 0.2 | 0.3 | . | . | . | . | . | . | 3.6 | . | . | . | . | . | . | . | . | 0.2 | 7.8 | | | 6 | 2 | . | . |
| | | Hundsbach | 350 | . | . | 3.0 | 5.6 | 0.5 | 0.0 | . | . | . | 1.8 | . | . | 2.0 | 6.6 | 0.3 | . | . | . | . | . | 0.5 | 0.4 | . | . | . | . | . | . | . | 0.0 | 20.7 | 34 | − 40 | 9 | 5 | . | . |
| | N. | Duchroth | 240 | . | . | 4.5 | 4.0 | 5.3 | . | . | . | . | 2.7 | . | . | 2.7 | 5.1 | 0.0 | . | . | . | . | . | 2.6 | . | 0.0 | . | . | . | . | . | . | . | . | 26.9 | 44 | − 34 | 7 | 7 | . | . |
| | Ilgen | Langmeil | 226 | . | . | . | 1.2 | 2.0 | . | . | . | . | . | . | . | 1.9 | . | . | . | . | . | . | . | 1.7 | . | . | . | . | . | . | . | . | . | . | 6.8 | 11 | − 56 | 4 | 4 | . | . |
| | Nahe | Alsenz | 146 | . | . | 1.4 | 0.8 | 0.0 | 1.4 | . | . | . | 0.8 | . | . | 0.7 | 1.8 | 0.0 | . | . | . | . | . | 3.4 | . | . | . | . | . | . | . | . | 0.0 | 10.3 | 16 | − 52 | 7 | 4 | . | . |
| | | Kreuznach, Bad | 136 | . | . | 7.8 | 1.1 | 8.1 | . | . | . | . | 0.6 | . | . | 2.4 | 4.1 | . | . | . | . | . | . | 2.5 | . | . | . | . | . | . | . | . | . | . | 26.6 | 51 | − 26 | 7 | 6 | . | . |
| | | Spabrücken | 390 | . | . | 2.0 | 1.5 | 2.6 | 0.3 | . | . | . | 0.0 | . | 0.5 | 1.5 | 9.2 | 0.2 | . | . | . | . | . | 1.0 | . | 0.6 | . | . | . | . | . | . | 0.0 | 19.4 | 30 | − 44 | 10 | 6 | . | . |
| | | Ruppertsecken | 489 | . | . | 0.4 | 2.5 | 2.2 | . | . | . | . | . | . | . | 0.8 | 0.7 | . | . | . | . | . | . | 0.8 | . | . | . | . | . | . | . | . | . | . | 7.4 | 11 | − 54 | 6 | 2 | . | . |
| Nahe bis Lahn | Rhein | Kammerforst | 460 | . | . | 1.4 | 2.1 | 1.3 | . | . | . | . | 0.1 | . | . | 0.2 | 0.6 | 0.1 | . | . | . | . | . | 0.2 | . | 0.2 | . | . | . | . | . | . | . | . | 6.2 | 11 | − 47 | 9 | 3 | . | . |
| | | Steeg | 110 | . | . | 2.7 | 1.8 | 3.1 | . | . | . | . | 5.2 | 0.2 | . | . | 0.9 | . | . | . | . | . | . | 0.2 | . | 0.5 | . | . | . | . | . | . | . | 0.4 | 15.0 | 26 | − 43 | 9 | 4 | . | . |
| | | Boppard | 78 | . | . | 0.0 | . | 8.7 | 0.4 | . | . | . | 0.0 | . | . | 0.3 | 0.6 | 0.0 | . | . | . | . | . | . | . | . | . | . | . | . | . | 0.2 | 0.6 | 10.8 | | | 6 | 1 | . | . |
| Lahn | Lahn | Feudingen | 410 | Tabelle nicht mehr vorhanden | | | | | | | | | | | | | | | | | | | | | | | | | | | | | | | *30.0* | *32* | *− 65* | | | | |
| | | Quotshausen | 338 | . | . | 4.5 | 1.5 | 8.0 | . | . | . | . | 8.3 | . | . | . | 0.8 | 0.7 | . | . | . | . | 0.0 | 7.2 | . | . | . | . | . | . | . | . | . | . | 31.0 | 46 | − 37 | 7 | 5 | . | . |
| | | Amönau | 224 | . | . | 7.4 | 2.3 | 3.4 | . | . | . | . | 8.8 | 0.4 | . | . | *1.4* | *1.4* | . | . | . | . | . | 0.3 | . | . | . | . | . | . | . | . | . | . | 25.0 | | | 8 | 6 | . | . |
| | Ohm | Homberg a. d. O. | 265 | . | . | 10.7 | 7.6 | 5.0 | . | . | . | . | 8.2 | . | . | 0.1 | 2.5 | 0.0 | . | . | . | . | 0.2 | 0.2 | . | 0.1 | . | . | . | . | . | . | . | . | 34.6 | 55 | − 29 | 9 | 5 | . | . |
| | | Kirchhain | 200 | . | . | 0.6 | 10.2 | 3.2 | . | . | . | . | 15.3 | 0.0 | . | . | 0.2 | 0.2 | . | . | . | . | 0.4 | . | . | 0.8 | . | . | . | . | . | . | . | . | 30.9 | 53 | − 28 | 8 | 3 | . | . |
| | | Haina | 346 | . | . | 11.7 | 3.6 | 5.3 | 0.1 | . | . | . | 5.2 | 0.0 | 0.1 | . | 0.8 | . | . | 0.0 | . | . | . | 3.5 | . | 1.5 | . | . | . | . | . | . | . | . | 31.8 | 46 | − 38 | 9 | 6 | . | . |
| | Ohm bis Dill | Marburg-Ortenberg | 202 | . | . | 0.0 | 10.4 | 2.1 | . | . | . | . | 9.5 | . | 0.0 | . | 1.2 | 1.0 | . | . | . | . | . | 3.2 | . | 1.0 | . | . | . | . | . | . | . | . | 28.0 | | | 7 | 7 | . | . |
| | | Gießen (Liebigshöhe) | 187 | . | . | 1.0 | 5.9 | 5.4 | . | . | . | . | 6.7 | 0.0 | . | 1.2 | 0.7 | 1.6 | . | . | . | . | . | 0.0 | . | 0.7 | . | . | . | . | . | . | . | . | 23.2 | | | 8 | 6 | . | . |
| | | Kirch-Göns | 231 | . | . | 2.1 | 4.1 | 7.5 | 0.0 | . | . | . | 1.6 | . | . | . | 0.5 | 2.7 | . | . | . | . | . | . | . | . | . | . | . | . | . | 0.0 | . | . | 18.5 | 37 | − 33 | 6 | 5 | . | . |
| | Dill | Dillbrecht | 352 | . | . | 1.7 | 2.4 | 5.9 | 0.3 | . | . | . | 6.5 | 0.2 | 0.0 | . | 2.0 | 0.9 | . | . | . | . | 0.0 | 0.0 | . | 0.2 | . | . | . | . | . | . | 0.0 | . | 20.1 | 24 | − 63 | 9 | 5 | . | . |
| | | Dillenburg | 227 | . | . | . | 15.0 | 8.3 | . | . | . | . | 11.3 | . | . | 0.9 | 1.0 | 2.4 | . | . | . | . | . | *3.7* | . | *0.8* | . | . | . | . | . | . | . | . | 43.4 | 67 | − 21 | 8 | 6 | . | . |
| | | Erda | 298 | . | . | 2.2 | 9.9 | 6.2 | . | . | . | . | 2.3 | . | . | 0.6 | 0.7 | 0.0 | . | . | . | . | . | 0.2 | . | 0.5 | . | . | . | . | . | . | . | . | 22.6 | 34 | − 45 | 8 | 4 | . | . |
| | | Greifenstein | 432 | . | . | 1.4 | 12.1 | 2.0 | . | . | . | . | 8.6 | . | . | 0.7 | 2.5 | 1.2 | . | . | . | . | 4.0 | 1.3 | . | 0.4 | . | . | . | . | . | . | 0.0 | . | 34.2 | 49 | − 35 | 10 | 8 | . | . |

| Flußgebiet | | Ort | Seehöhe m | 1 | 2 | 3 | 4 | 5 | 6 | 7 | 8 | 9 | 10 | 11 | 12 | 13 | 14 | 15 | 16 | 17 | 18 | 19 | 20 | 21 | 22 | 23 | 24 | 25 | 26 | 27 | 28 | 29 | 30 | 31 | Monatssumme mm | % der Norm. | Abweichung v. d. Norm. | Zahl der Tage mit Niederschl. ≥0.1 | Niederschl. ≥1.0 | * ≥0.1 | ≡ |
|---|---|---|---|---|---|---|---|---|---|---|---|---|---|---|---|---|---|---|---|---|---|---|---|---|---|---|---|---|---|---|---|---|---|---|---|---|---|---|---|---|
| Lahn | Dill bis Aar | Weilburg | 156 | . | . | 2.3 | 1.7 | 11.6 | 0.0 | . | . | . | 0.0 | . | . | 2.6 | 3.2 | 1.3 | . | . | . | . | . | 0.5 | . | 0.5 | . | . | . | . | . | . | . | . | 23.1 | | | 8 | 6 | . | . |
| | | Gemünden | 258 | . | . | 6.7 | 4.7 | 5.8 | . | . | . | . | 0.0 | 0.0 | . | 0.4 | 0.8 | 3.3 | . | . | . | . | . | 5.7 | . | 0.1 | . | . | . | . | . | . | . | . | 27.5 | 41 | − 40 | 8 | 5 | . | . |
| | | Diez-Oranienstein | 137 | . | . | 2.9 | 6.4 | 13.8 | . | . | . | . | . | . | . | . | 6.7 | 1.5 | . | . | . | . | . | . | . | . | . | . | . | . | . | . | . | . | 31.3 | | | 5 | 5 | . | . |
| | | Westerburg | 330 | . | . | 4.7 | 13.9 | 1.7 | 0.1 | . | . | . | 4.3 | . | . | 1.4 | 7.7 | 0.7 | . | . | . | . | . | . | . | 0.8 | . | . | . | . | . | . | . | . | 35.3 | 45 | − 42 | 9 | 6 | . | . |
| | Aar | Schwalbach, Bad | 320 | . | . | 0.5 | 0.4 | 2.7 | . | . | . | . | 3.4 | . | . | 0.2 | 2.8 | 2.6 | . | . | . | . | . | 1.7 | . | 0.7 | . | . | . | . | . | . | . | . | 15.2 | 22 | − 53 | 10 | 5 | . | . |
| | | Panrod | 340 | . | . | 0.1 | . | 6.9 | . | . | . | . | 0.1 | . | . | . | . | 0.2 | . | . | . | . | . | . | . | 0.1 | . | . | . | . | . | . | . | . | 7.4 | 11 | − 59 | 5 | 1 | . | . |
| | Lahn | Holzhausen | 405 | . | . | 3.7 | . | 6.1 | . | . | . | . | 2.0 | . | . | . | 1.1 | . | . | . | . | . | . | . | . | 0.3 | . | . | . | . | . | . | . | . | 13.2 | 19 | − 55 | 5 | 4 | . | . |
| | | Montabaur | 252 | . | . | 4.2 | 1.7 | 13.4 | . | . | . | . | 0.3 | . | . | 0.1 | 9.7 | 0.7 | . | . | . | . | 1.8 | . | . | 0.3 | . | . | . | . | . | . | . | 0.3 | 32.5 | 45 | − 41 | 10 | 5 | . | . |
| | | Ems, Bad | 83 | . | . | 6.9 | 2.2 | 15.3 | 0.2 | . | . | . | . | . | . | 0.7 | 0.9 | 0.0 | . | . | . | . | . | . | . | . | . | . | . | . | . | . | . | 0.9 | 27.1 | 40 | − 40 | 7 | 3 | . | . |
| Rh. | Rh. | Koblenz | 65 | . | . | 4.3 | 1.8 | 20.0 | . | . | . | . | . | . | . | . | 0.3 | . | . | . | . | . | . | . | . | . | . | . | . | . | . | . | 0.1 | 26.5 | 43 | − 36 | 5 | 3 | . | . |
| Mosel | Mosel | Perl | 230 | . | . | 6.5 | 2.3 | 7.7 | 0.9 | . | . | . | . | . | 1.3 | 8.4 | 1.8 | 1.0 | . | . | . | . | . | . | . | . | . | . | . | . | . | 0.1 | . | 30.0 | 43 | − 39 | 9 | 7 | . | . |
| | | Nennig | 152 | . | . | 4.8 | 3.2 | 7.1 | 0.6 | . | . | . | 4.0 | . | . | 5.3 | . | . | . | . | . | . | . | . | . | . | . | . | . | . | . | . | . | 25.0 | | | 6 | 5 | . | . |
| | Sauer | Temmels | 155 | . | . | 5.9 | 3.6 | 0.5 | 0.1 | . | . | . | 0.2 | . | 0.1 | 1.6 | 0.1 | . | . | 0.1 | . | . | . | 0.6 | . | 0.4 | . | . | . | . | . | . | 0.0 | 0.1 | 13.3 | | | 12 | 3 | . | . |
| | | Niedersgegen | 256 | . | . | 5.8 | . | . | . | . | . | . | 0.0 | . | . | 1.2 | 2.8 | . | . | 0.3 | . | . | 2.1 | 6.8 | . | 4.3 | . | . | . | . | . | . | . | . | 23.3 | 33 | − 47 | 7 | 6 | . | . |
| | | Schneifelforsthaus | 657 | . | . | 4.1 | 1.2 | 5.5 | . | . | . | . | . | . | 1.5 | 1.7 | 1.3 | . | . | . | . | . | 0.2 | 2.9 | . | 17.7 | . | . | . | . | . | . | . | 0.6 | 36.7 | 40 | − 55 | 10 | 8 | . | . |
| | | Prüm | 465 | . | . | 2.8 | 0.2 | 5.6 | . | . | . | . | . | . | . | . | 3.5 | . | . | . | . | . | 0.5 | 8.6 | . | 12.2 | . | . | . | . | . | . | . | 0.3 | 33.7 | 46 | − 40 | 8 | 5 | . | . |
| | | Lünebach | 375 | . | . | 1.8 | 1.2 | 2.7 | . | . | . | . | 0.4 | . | . | . | 3.0 | . | . | . | . | . | 0.6 | 10.2 | 3.0 | 7.2 | . | . | . | . | . | . | . | 1.9 | 32.0 | 47 | − 36 | 10 | 8 | . | . |
| | | Holsthum | 215 | . | . | 3.3 | . | 0.9 | . | . | . | . | . | . | . | . | 2.0 | 1.2 | . | . | . | . | 0.3 | 11.5 | . | 1.0 | . | . | . | . | . | . | . | 1.2 | 21.4 | | | 8 | 6 | . | . |
| | Saar, Blies | Homburg (Saar) | 234 | . | . | 3.0 | 3.2 | 1.1 | . | . | . | . | . | . | . | . | 2.4 | . | . | . | . | . | . | 7.0 | . | . | . | . | . | . | . | . | . | 1.8 | 18.5 | 28 | − 50 | 6 | 6 | . | . |
| | | Trippstadt | 425 | . | . | 0.4 | 5.9 | 2.1 | . | . | . | . | . | . | . | 2.5 | . | . | . | . | . | . | . | . | . | 0.6 | . | . | . | . | . | . | . | . | 11.5 | 16 | − 61 | 5 | 3 | . | . |
| | | Zweibrücken | 227 | . | . | 1.3 | 14.1 | 1.4 | . | . | . | . | . | . | . | 0.5 | 1.2 | 0.3 | . | . | . | . | . | 4.5 | . | 0.9 | . | . | . | . | . | . | . | 1.5 | 25.7 | 35 | − 48 | 9 | 6 | . | . |
| | | Pirmasens | 350 | . | . | 0.1 | 4.1 | 3.8 | . | . | . | . | . | . | 0.2 | 3.3 | 1.4 | . | . | . | . | . | . | 3.9 | . | . | 2.6 | . | . | . | . | . | . | 0.2 | 19.6 | 30 | − 46 | 9 | 6 | . | . |
| | | Aßweiler | 335 | . | . | 5.0 | 6.6 | 3.5 | . | . | . | . | . | . | . | 1.8 | 2.2 | 4.2 | . | . | . | . | . | 6.3 | . | . | 0.4 | . | . | . | . | . | 0.7 | 0.3 | 31.0 | | | 10 | 7 | . | . |
| | Saar | Spieser-Mühlenthal | 240 | . | . | 8.5 | 3.0 | 1.3 | . | . | . | . | 0.0 | . | 0.0 | 3.8 | 0.4 | 0.2 | . | . | . | . | . | 5.4 | . | . | 0.0 | . | . | . | . | . | . | 0.0 | 22.6 | 31 | − 51 | 7 | 5 | . | . |
| | | Saarbrücken (Schleuse) | 181 | . | . | 7.4 | 2.0 | 3.6 | . | . | . | . | 1.0 | . | . | 3.4 | 0.9 | . | . | . | . | . | . | 4.2 | . | . | . | . | . | . | . | . | . | 2.6 | 25.1 | | | 8 | 7 | . | . |
| | | Karlsbrunn | 240 | . | . | 18.8 | 18.5 | 3.2 | 0.2 | . | . | . | 1.0 | . | . | 6.9 | 2.9 | 0.2 | . | . | . | . | 0.0 | 6.0 | . | . | . | . | . | . | . | . | . | 1.5 | 59.2 | | | 10 | 8 | . | . |
| | | Ludweiler | 190 | . | . | 19.2 | 5.2 | . | . | . | . | . | . | . | 0.4 | 3.9 | 1.2 | . | . | . | . | . | . | 1.4 | . | . | . | . | . | . | . | . | . | 0.5 | 31.8 | 45 | − 39 | 7 | 5 | . | . |
| | | Saarlautern | 190 | . | . | 8.1 | 4.5 | 1.2 | 0.9 | . | . | . | 8.5 | . | 0.1 | 2.7 | 0.5 | 0.2 | . | . | . | . | . | 0.1 | . | . | . | . | . | . | . | . | 0.8 | 0.5 | 38.1 | 58 | − 28 | 12 | 5 | . | . |
| | | Hermeskeil | 525 | . | . | 29.4 | 3.0 | 4.8 | . | . | . | . | 2.8 | . | . | 3.4 | 1.6 | . | . | . | . | . | . | . | . | . | . | . | . | . | . | . | 0.2 | 12.1 | 57.3 | 71 | − 23 | 8 | 7 | . | . |
| | | Losheim (Bez. Trier) | 300 | . | . | 8.0 | 11.8 | 4.6 | . | . | . | . | 9.8 | . | 0.5 | 7.7 | 3.0 | 0.5 | . | . | . | . | . | 3.0 | . | . | . | . | . | . | . | . | 0.2 | 18.1 | 67.2 | 89 | − 8 | 11 | 8 | . | . |
| | | Marpingen | 280 | . | . | 8.0 | 2.4 | 1.1 | . | . | . | . | 1.3 | . | . | 3.4 | 0.2 | . | . | . | . | . | . | 0.7 | . | 0.0 | . | . | . | . | . | . | . | 2.4 | 19.5 | 29 | − 50 | 8 | 6 | . | . |
| | | Lebach | 225 | . | . | 16.6 | 3.6 | 4.8 | 0.2 | . | . | . | 7.8 | . | . | 5.3 | 12.2 | 0.1 | . | . | . | . | . | 0.0 | . | . | . | . | . | . | . | . | 0.6 | 0.8 | 52.0 | | | 10 | 6 | . | . |
| | | Serrig | 261 | . | . | 3.1 | 3.8 | 7.6 | 0.5 | . | . | . | 1.0 | . | 1.4 | 2.8 | 1.6 | . | . | . | . | . | . | . | . | . | . | . | . | . | . | . | 0.3 | . | 22.1 | 31 | − 50 | 9 | 7 | . | . |
| | | Oberemmel | 210 | . | . | 9.1 | 7.5 | 3.4 | 0.1 | . | . | . | 0.1 | . | 0.1 | 1.1 | 0.1 | . | . | . | . | . | . | 0.4 | . | . | . | . | . | . | . | . | . | 0.4 | 22.3 | | | 10 | 4 | . | . |
| | Saar bis Mündung | Pellingen | 440 | . | . | 5.3 | 8.2 | 6.0 | 0.3 | . | . | . | 0.3 | . | 0.2 | 0.8 | 1.2 | . | . | 0.0 | . | . | . | . | . | . | . | . | . | . | . | . | . | 0.7 | 23.0 | 32 | − 49 | 9 | 4 | . | . |
| | | Newel | 365 | . | . | 6.2 | 5.1 | 1.1 | . | . | . | . | . | . | 0.5 | 0.4 | 3.2 | . | . | . | . | . | 0.9 | 6.0 | . | . | . | . | . | . | . | . | . | 0.9 | 23.4 | 31 | − 52 | 8 | 5 | . | . |
| | | Sommerau, Kr. Trier | 218 | . | . | 5.6 | 5.2 | 2.1 | 0.8 | . | . | . | 0.0 | . | . | 0.3 | 4.0 | . | . | 0.0 | . | . | . | 0.8 | . | 0.0 | . | . | . | . | . | . | 0.1 | 1.3 | 20.2 | | | 9 | 5 | . | . |
| | | Gerolstein | 378 | . | . | 3.2 | 5.7 | 5.5 | 0.6 | . | . | . | 1.4 | . | 0.2 | 0.4 | 2.2 | . | . | . | . | . | . | 6.9 | . | 7.4 | . | . | . | . | . | . | . | 0.3 | 33.8 | 49 | − 36 | 11 | 7 | . | . |
| | | Wilsecker | 335 | . | . | 4.2 | . | . | . | . | . | . | . | . | . | . | 2.1 | 1.5 | . | . | . | . | . | 18.1 | . | . | . | . | . | . | . | . | . | 0.0 | 25.9 | | | 4 | 4 | . | . |
| | | Meisburg | 480 | . | . | 2.0 | . | 5.2 | . | . | . | . | 0.1 | . | . | 3.1 | 0.7 | . | . | . | . | . | . | 10.7 | . | 1.9 | . | . | . | . | . | . | . | 0.5 | 24.2 | | | 8 | 5 | . | . |
| | | Klüsserath | 122 | . | . | 8.6 | 4.4 | 2.4 | 0.1 | . | . | . | . | . | 0.1 | . | 2.4 | . | . | . | . | . | . | 0.6 | . | . | . | . | . | . | . | . | 0.0 | 1.5 | 20.1 | | | 8 | 5 | . | . |
| | | Gornhausen | 485 | . | . | 7.7 | 1.7 | 7.9 | 3.3 | . | . | . | 13.4 | . | 0.0 | 0.6 | 4.1 | . | . | . | . | . | . | . | . | 0.5 | . | . | . | . | . | . | . | 2.3 | 41.5 | 52 | − 39 | 9 | 7 | . | . |
| | | Altburg | 535 | . | . | 2.4 | 1.0 | 6.5 | 0.3 | . | . | . | 8.0 | . | 0.0 | 1.9 | 2.9 | . | . | . | . | . | . | 7.9 | . | 1.0 | . | . | . | . | . | . | 0.0 | 1.5 | 33.4 | | | 10 | 9 | . | . |
| | | Bernkastel-Cues | 120 | . | . | 3.7 | 1.3 | 16.1 | 1.1 | . | . | . | 11.6 | . | . | . | 4.4 | . | . | . | . | . | . | 0.4 | . | 0.0 | . | . | . | . | . | . | . | 1.7 | 40.3 | 56 | − 31 | 8 | 7 | . | . |
| | | Lutzerath | 397 | . | . | 1.6 | 1.2 | 3.6 | . | . | . | . | . | . | . | 6.7 | 3.4 | . | . | . | . | . | . | 3.1 | . | 0.4 | . | . | . | . | . | . | . | 1.8 | 21.8 | | | 8 | 7 | . | . |
| | | Blankenrath | 397 | . | . | 6.1 | 0.5 | 8.1 | 0.3 | . | . | . | 3.4 | . | 0.4 | 0.2 | 1.5 | . | . | . | . | . | . | 3.6 | . | . | . | . | . | . | . | . | . | 4.1 | 28.2 | 41 | − 41 | 10 | 6 | . | . |
| | | Kastellaun | 417 | . | . | 8.0 | . | 8.0 | . | . | . | . | 2.6 | . | . | 0.0 | 0.0 | . | . | . | . | . | . | 0.3 | . | 0.0 | . | . | . | . | . | . | . | 4.7 | 23.6 | | | 5 | 4 | . | . |
| | | Treis a: d. Mosel | 96 | . | . | 2.4 | . | 11.8 | 0.8 | . | . | . | . | . | . | 1.7 | 0.7 | . | . | . | . | . | . | 0.5 | . | . | . | . | . | . | . | . | . | 0.4 | 18.3 | 32 | − 39 | 7 | 3 | . | . |
| | | Lingerhahn | 480 | . | . | 6.1 | . | 8.4 | . | . | . | . | 7.4 | . | . | . | . | . | . | . | . | . | . | 0.8 | . | . | . | . | . | . | . | . | . | 1.3 | 24.0 | 35 | − 45 | 5 | 4 | . | . |
| | | Münstermaifeld | 265 | . | . | 3.0 | . | 10.6 | 0.8 | . | . | . | . | . | . | . | . | . | . | . | . | . | . | . | . | . | . | . | . | . | . | . | . | . | 14.4 | 26 | − 40 | 3 | 2 | . | . |
| Mosel b. Ruhr | Rhein | Selters | 260 | . | . | 3.9 | 17.0 | 3.0 | 0.1 | . | . | . | 0.3 | . | 0.1 | 0.4 | 8.7 | 1.4 | . | . | . | . | 0.5 | 0.0 | . | 0.3 | . | . | . | . | . | 0.0 | 0.0 | 35.7 | 47 | − 40 | 11 | 5 | . | . |
| | | Niedermendig | 216 | . | . | 0.7 | 1.6 | 6.4 | 2.5 | . | . | . | 0.0 | 0.0 | . | . | . | . | . | . | . | . | . | 0.0 | . | 0.7 | . | . | . | . | . | 0.0 | 0.5 | 12.4 | 22 | − 42 | 6 | 3 | . | . |
| | | Neuwied | 63 | . | . | 1.9 | 10.1 | 13.1 | 0.0 | . | . | . | 0.0 | . | . | . | 4.9 | 0.5 | . | . | . | . | . | 0.0 | . | 0.8 | . | . | . | . | . | 0.0 | 0.0 | 31.3 | 56 | − 24 | 6 | 4 | . | . |

# August — Tägliche Niederschlagshöhen in Millimetern, gemessen um 7 Uhr morgens — 1942

| Flußgebiet | | Ort | Seehöhe m | 1 | 2 | 3 | 4 | 5 | 6 | 7 | 8 | 9 | 10 | 11 | 12 | 13 | 14 | 15 | 16 | 17 | 18 | 19 | 20 | 21 | 22 | 23 | 24 | 25 | 26 | 27 | 28 | 29 | 30 | 31 | Monatssumme mm | Monatssumme % der Norm. | Abweichung v. d. Norm. | Zahl der Tage mit Niederschl. ≧0.1 | Niederschl. ≧1.0 | * ≧0.1 | ⊠ |
|---|---|---|---|---|---|---|---|---|---|---|---|---|---|---|---|---|---|---|---|---|---|---|---|---|---|---|---|---|---|---|---|---|---|---|---|---|---|---|---|---|
| Mosel bis Ruhr | Wied | Höchstenbach | 315 | 0.0 | . | 2.4 | 12.6 | 9.8 | . | . | . | . | 0.0 | . | . | 0.0 | 3.2 | 0.3 | . | . | . | . | 0.5 | . | . | 0.8 | . | . | . | . | . | . | . | . | 29.6 | | | 7 | 4 | . | . |
| | | Altenkirchen | 220 | . | . | 2.1 | 6.1 | 1.2 | 0.2 | . | . | . | 5.2 | . | . | 1.8 | 4.0 | 2.3 | . | . | . | . | . | 0.0 | . | 1.1 | . | . | . | . | . | . | . | 0.0 | 24.0 | 30 | − 55 | 9 | 8 | . | . |
| | | Harschbach | 284 | . | . | 1.3 | 23.1 | 5.2 | 0.3 | . | . | . | 0.2 | . | . | . | 9.7 | 0.8 | . | . | . | . | 1.2 | . | . | 0.5 | . | . | . | . | . | . | . | . | 42.3 | | | 9 | 5 | . | . |
| | | Weyerbusch | 296 | . | . | 1.2 | 13.9 | 2.3 | 0.3 | . | . | . | 2.8 | . | 0.0 | 0.1 | 9.6 | 1.2 | . | 0.0 | . | . | 0.0 | 0.4 | . | 1.7 | . | . | . | . | . | . | . | 0.9 | 34.4 | 41 | − 48 | 11 | 7 | . | . |
| | | Scheuerchen | 260 | . | . | 0.9 | 13.2 | 2.9 | 1.6 | . | . | . | 1.8 | . | . | 0.3 | 11.9 | 0.7 | . | . | . | . | . | 0.7 | . | 1.6 | . | . | . | . | . | . | . | 0.3 | 35.9 | | | 11 | 6 | . | . |
| | R. | Rheinbrohl | 90 | . | . | 0.6 | 5.8 | 5.1 | 2.7 | . | . | . | 0.1 | . | . | 0.4 | 9.1 | 0.4 | . | . | . | . | . | 0.8 | . | 1.2 | . | . | . | . | . | . | . | 0.4 | 26.6 | | | 11 | 5 | . | . |
| | Ahr | Ahrhütte | 400 | . | . | 0.0 | 2.0 | 8.4 | 1.0 | . | . | . | 2.5 | . | . | 0.7 | 0.7 | . | . | . | . | . | . | 7.6 | . | 8.0 | . | . | . | . | . | . | . | 0.4 | 31.3 | | | 9 | 6 | . | . |
| | | Dreis | 465 | . | . | 1.5 | 5.8 | 7.5 | 3.4 | . | . | . | 1.1 | . | 0.3 | . | 2.8 | . | . | . | . | . | 0.0 | 4.6 | . | 3.8 | . | . | . | . | . | . | . | 1.8 | 32.6 | 47 | − 37 | 10 | 9 | . | . |
| | | Aremberg | 540 | . | . | 0.0 | 4.3 | 5.0 | . | . | . | . | 7.5 | . | 0.0 | 1.5 | 0.6 | . | . | . | . | . | 0.0 | 6.9 | . | 8.4 | . | . | . | . | . | . | . | 0.0 | 34.2 | 55 | − 28 | 7 | 6 | . | . |
| | | Nürburg | 620 | . | . | 0.8 | 0.6 | 3.3 | 5.9 | . | . | . | 1.1 | . | 0.3 | . | 2.9 | 0.9 | . | . | . | . | . | 4.5 | . | 3.6 | 0.1 | . | . | . | . | . | . | 0.4 | 24.4 | | | 12 | 6 | . | . |
| | | Adenau | 302 | . | . | 0.2 | 0.8 | 6.5 | 5.1 | . | . | . | 1.9 | . | 0.0 | 0.1 | 1.9 | . | . | . | . | . | 0.0 | 2.3 | . | 5.8 | . | . | . | . | . | . | 0.0 | 0.1 | 24.7 | 40 | − 38 | 10 | 6 | . | . |
| | | Jammelshofen | 524 | . | . | . | 0.5 | 6.7 | 3.5 | . | . | . | 1.8 | . | . | . | 2.2 | . | . | . | . | . | . | 2.9 | . | 3.4 | . | . | . | . | . | . | . | . | 21.0 | | | 7 | 6 | . | . |
| | | Houverath | 348 | . | . | 0.2 | 15.5 | 6.3 | 6.5 | . | . | . | . | . | . | . | 2.9 | . | . | . | . | . | . | 1.9 | . | 7.9 | . | . | . | . | . | . | . | . | 41.2 | | | 7 | 6 | . | . |
| | | Ahrweiler-Land | 110 | . | . | 0.0 | 0.0 | 8.5 | 8.9 | 6.5 | . | . | 2.7 | . | . | . | 5.2 | 1.7 | . | . | . | . | . | 1.7 | . | 0.4 | . | 0.1 | . | . | 0.0 | 0.0 | 0.8 | 36.5 | 68 | − 17 | 10 | 7 | . | . |
| | R. | Bonn | 60 | . | . | 3.0 | 2.2 | 1.8 | 11.4 | . | . | . | 1.5 | . | . | . | 3.9 | . | . | . | . | . | . | 3.1 | . | 13.5 | . | . | . | . | . | . | . | 0.2 | 40.6 | 67 | − 20 | 9 | 8 | . | . |
| | Sieg | Hohenroth | 635 | . | . | 7.1 | 5.2 | 11.1 | . | . | . | . | 5.2 | . | . | . | 1.8 | 0.6 | . | . | . | . | . | . | . | . | . | . | . | . | . | . | . | . | 31.0 | 26 | − 88 | 6 | 5 | . | . |
| | | Hilchenbach | 393 | . | . | 2.2 | 14.1 | 10.7 | 0.3 | . | . | . | 7.3 | . | 1.6 | 0.4 | 2.4 | . | . | . | . | . | 0.0 | 1.6 | . | 0.2 | . | . | . | . | . | . | . | . | 40.8 | 42 | − 57 | 10 | 7 | . | . |
| | | Eichen | 302 | . | . | 2.0 | 3.4 | 5.5 | 3.4 | . | . | . | 4.3 | . | 0.0 | . | 4.2 | 1.5 | . | . | . | . | 1.3 | . | . | 2.0 | . | . | . | . | . | 0.0 | 0.0 | 27.6 | 29 | − 68 | 9 | 9 | . | . |
| | | Siegen | 260 | . | . | 1.1 | 13.0 | 6.6 | . | . | . | . | 1.4 | . | . | 0.1 | 1.4 | 1.0 | . | . | . | . | . | . | . | 0.4 | . | . | . | . | . | . | . | 25.0 | 32 | − 54 | 8 | 6 | . | . |
| | | Kirchen | 220 | . | . | 0.5 | 21.1 | 8.1 | 1.0 | . | . | . | 3.6 | . | . | 0.2 | 1.3 | 0.6 | . | . | . | . | . | . | . | 0.6 | . | . | . | . | . | . | . | 37.0 | 45 | − 46 | 9 | 5 | . | . |
| | | Burbach | 360 | . | . | 4.0 | 10.2 | 14.2 | . | . | . | . | 10.2 | . | . | 0.3 | 5.2 | 0.6 | . | 1.0 | . | . | 0.1 | . | . | 0.9 | . | . | . | . | . | . | . | 46.7 | 54 | − 40 | 10 | 6 | . | . |
| | | Morsbach | 210 | . | . | 3.2 | 5.0 | 10.5 | 1.1 | . | . | . | 5.0 | . | 2.4 | 0.3 | 9.0 | 0.2 | . | . | . | . | . | 2.4 | . | 1.5 | . | 0.0 | . | . | . | 0.0 | . | 40.6 | 46 | − 49 | 11 | 9 | . | . |
| | | Salzburg | 612 | . | . | 4.9 | 12.4 | 4.7 | 0.2 | . | . | . | 6.4 | . | . | 1.8 | 4.3 | 2.1 | . | . | . | . | . | . | . | 0.8 | . | . | . | . | . | . | . | 37.6 | 42 | − 53 | 9 | 7 | . | . |
| | | Rossel | 120 | . | . | 0.2 | 8.2 | 10.1 | 2.2 | . | . | . | 4.1 | . | 3.1 | . | 4.0 | . | . | . | . | . | . | 6.1 | . | 3.8 | . | . | . | . | . | . | . | 41.8 | 49 | − 43 | 9 | 8 | . | . |
| | | Blankenberg | 170 | . | . | 2.2 | 12.1 | 5.5 | 9.0 | . | . | . | 5.2 | . | 0.6 | 0.2 | 4.6 | 0.3 | . | . | . | . | . | 6.0 | . | 6.5 | . | . | . | . | . | . | 0.5 | 52.7 | 67 | − 26 | 12 | 8 | . | . |
| | | Siegburg | 61 | . | . | 6.0 | 8.1 | 7.7 | 5.2 | . | . | . | 5.4 | . | 0.4 | 0.0 | 3.0 | . | . | . | . | . | . | 5.3 | . | 11.9 | . | . | . | . | . | . | 0.4 | 53.4 | 73 | − 20 | 10 | 8 | . | . |
| | Sieg, Agger | Bergneustadt | 240 | . | . | 6.1 | 7.9 | 2.9 | 3.4 | . | . | . | 6.7 | . | 0.4 | 0.2 | . | . | . | . | . | . | . | 6.1 | . | 5.9 | . | . | . | . | . | . | . | 39.6 | 40 | − 61 | 9 | 7 | . | . |
| | | Rodt-Müllenbach | 410 | . | . | 4.1 | 12.3 | 7.1 | 3.9 | . | . | . | 2.2 | . | 3.9 | 0.0 | 1.2 | . | . | . | . | . | 1.3 | 18.1 | . | 7.4 | . | . | . | . | . | . | . | 61.5 | 55 | − 50 | 10 | 10 | . | . |
| | | Hülsenbusch | 308 | . | . | 5.5 | 5.5 | 4.6 | 6.3 | . | . | . | 4.4 | . | 3.3 | 2.1 | 0.3 | . | . | . | . | . | . | 15.0 | . | 10.4 | . | . | . | . | . | . | 0.0 | 57.4 | 53 | − 50 | 10 | 9 | . | . |
| | | Loope | 118 | . | . | 1.1 | 11.2 | 12.2 | 4.5 | . | . | . | 1.6 | . | . | 3.8 | 4.9 | . | . | . | . | . | . | 14.1 | . | 10.3 | . | . | . | . | . | . | 1.3 | 65.0 | 68 | − 31 | 10 | 10 | . | . |
| | | Seelscheid | 214 | . | . | 3.5 | 20.0 | 0.3 | 2.0 | . | . | . | 5.0 | . | 1.5 | . | 3.5 | . | . | . | . | . | . | 4.1 | . | 11.9 | . | . | . | . | . | . | 0.7 | 52.5 | 52 | − 48 | 10 | 8 | . | . |
| | | Unterkotten | 160 | . | . | 1.2 | 4.6 | 3.7 | 7.7 | . | . | . | 6.0 | . | 3.5 | 0.2 | 1.2 | 0.1 | . | . | . | . | . | 9.4 | . | 9.1 | 0.3 | . | . | . | . | 0.0 | 0.3 | 47.3 | | | 13 | 9 | . | . |
| | Sieg bis Wupper | Brühl | 63 | . | . | 2.0 | 3.1 | 3.1 | 0.8 | . | . | . | 2.6 | . | . | . | 2.9 | . | . | 2.1 | . | . | . | 2.3 | . | 6.1 | . | . | . | . | . | . | 0.3 | 25.3 | 38 | − 41 | 10 | 8 | . | . |
| | | Wahn | 50 | . | . | 2.2 | 11.2 | 13.5 | 5.9 | . | . | . | 1.8 | . | 0.9 | . | 1.5 | . | . | . | . | . | . | 5.2 | . | 8.8 | . | . | . | . | . | . | 0.4 | 51.4 | 70 | − 22 | 10 | 8 | . | . |
| | | Köln (Flughafen) | 49 | . | . | 0.2 | 2.4 | 3.6 | 0.9 | . | . | . | 3.3 | . | 2.0 | . | 0.3 | 0.6 | . | 0.0 | . | . | . | 18.0 | . | 5.5 | 0.0 | . | . | . | . | 0.0 | 7.1 | 43.9 | | | 11 | 7 | . | . |
| | | Leverkusen | 44 | . | . | 0.7 | 3.7 | 2.6 | 1.9 | . | . | . | 1.8 | . | 3.8 | . | 1.0 | . | . | . | . | . | . | 9.0 | . | 4.4 | . | . | . | . | . | . | 4.8 | 33.7 | 52 | − 32 | 10 | 9 | . | . |
| | Wupper | Kreuzberg | 373 | . | . | 3.3 | 9.5 | 4.3 | 0.9 | . | . | 0.4 | 3.8 | 0.0 | 2.9 | . | 3.9 | . | . | . | . | . | . | 9.0 | . | 2.4 | . | . | . | . | . | . | 0.0 | 40.4 | 35 | − 73 | 10 | 8 | . | . |
| | | Kleineichen | 260 | . | . | 1.3 | 1.7 | 3.7 | 10.3 | . | . | 0.0 | 6.5 | 0.1 | 1.8 | 0.1 | 3.4 | 0.3 | . | . | . | . | 0.7 | 4.9 | . | 6.6 | 0.3 | . | . | . | . | . | 0.0 | 41.7 | 38 | − 68 | 14 | 9 | . | . |
| | | Schwelm | 210 | . | . | 3.9 | 0.3 | 3.4 | 2.2 | . | . | 0.3 | 3.2 | . | 0.3 | 0.3 | 0.3 | . | . | . | . | . | . | 20.4 | . | 2.8 | 0.2 | . | . | . | 0.0 | . | 0.0 | 37.6 | 38 | − 63 | 12 | 6 | . | . |
| | | Wuppertal-Mitte | 151 | . | . | 2.4 | 1.3 | 2.6 | 0.7 | 0.0 | . | 0.1 | 3.6 | 0.0 | 1.0 | 0.0 | 3.7 | 0.0 | . | . | . | . | 0.5 | 10.1 | . | 2.8 | 0.2 | . | . | . | . | . | 0.0 | 29.0 | 29 | − 71 | 11 | 8 | . | . |
| | | Solingen (Schützenstr.) | 252 | . | . | 6.5 | 9.1 | 6.4 | 4.3 | . | . | . | 3.1 | . | 1.6 | 0.1 | 7.2 | 0.0 | . | . | . | . | 0.9 | 11.0 | . | 3.2 | 0.2 | . | . | . | . | . | 0.7 | 54.3 | 52 | − 49 | 13 | 9 | . | . |
| | | Wermelskirchen | 310 | . | . | 2.1 | 3.9 | 8.3 | 7.7 | . | . | . | 0.8 | . | 4.2 | 3.6 | 2.8 | . | . | . | . | . | 0.2 | 16.5 | . | 5.8 | . | . | . | . | . | . | 3.6 | 59.5 | 54 | − 52 | 12 | 10 | . | . |
| | Erft | Münstereifel | 290 | . | . | 11.6 | 5.2 | 4.7 | 12.2 | . | . | . | . | . | . | . | 1.4 | . | . | . | . | . | . | 5.6 | . | 8.2 | . | . | . | . | . | . | 0.3 | 49.2 | 86 | − 8 | 8 | 7 | . | . |
| | | Euskirchen | 170 | . | . | 0.7 | 4.1 | 9.8 | 2.0 | . | . | . | 0.0 | . | 0.0 | 0.0 | 4.0 | 0.0 | . | . | . | . | 0.0 | 3.9 | . | 11.2 | . | . | . | . | . | 0.0 | 0.0 | 36.6 | 66 | − 19 | 8 | 6 | . | . |
| | | Rheinbach | 174 | . | . | . | 4.2 | 3.3 | 6.8 | . | . | . | 2.5 | . | . | 2.0 | 8.1 | . | . | . | . | . | 3.3 | . | . | 11.4 | . | . | . | . | . | . | . | 41.6 | 72 | − 16 | 8 | 8 | . | . |
| | | Metternich | 126 | . | . | 1.5 | 2.1 | 3.3 | 3.5 | . | . | . | 0.8 | . | 0.2 | 0.1 | 6.8 | . | . | . | . | . | . | 5.0 | . | 11.7 | . | . | . | . | . | 0.0 | 0.1 | 35.1 | 47 | − 40 | 11 | 7 | . | . |
| | | Hergarten | 337 | . | . | 1.7 | 7.1 | 15.6 | 0.7 | . | . | . | . | . | 0.6 | . | 0.2 | . | . | 1.3 | . | . | 0.6 | 6.5 | . | 7.9 | . | . | . | . | . | . | . | 42.2 | 68 | − 20 | 10 | 6 | . | . |
| | | Erp | 127 | . | . | 1.3 | 9.0 | 5.7 | 0.7 | . | . | . | . | 0.6 | 0.8 | . | 8.6 | . | . | 1.4 | . | . | 0.4 | 9.9 | . | 8.9 | 0.1 | . | . | . | . | . | 2.6 | 50.0 | 76 | − 16 | 13 | 8 | . | . |
| | | Oberbolheim | 103 | . | . | 2.0 | 3.6 | 8.4 | . | . | . | . | 1.6 | . | 0.6 | . | 2.5 | . | . | . | . | . | . | 2.0 | . | 5.9 | . | . | . | . | . | . | 1.0 | 34.6 | 50 | − 35 | 9 | 8 | . | . |
| | Rhein | Benninghof | 130 | . | . | 3.2 | 0.6 | 1.9 | 1.8 | . | . | . | . | . | . | . | 3.4 | . | . | . | . | . | 0.5 | 1.5 | . | 4.5 | 0.1 | . | . | . | . | . | . | 17.5 | 19 | − 75 | 9 | 6 | . | . |
| | | Düsseldorf-Gerresheim | 54 | . | . | 5.2 | 0.8 | 0.6 | 0.5 | . | . | . | . | . | 0.7 | . | 1.2 | . | . | . | . | . | 0.6 | 0.8 | . | 3.7 | . | . | . | . | . | . | 0.1 | 14.2 | 18 | − 64 | 10 | 3 | . | . |
| | | Krefeld (Flugh.) | 34 | . | . | 1.3 | 2.5 | 0.3 | 0.0 | . | . | 0.2 | 0.5 | 0.0 | 0.0 | 0.0 | 1.7 | 0.3 | . | 0.0 | . | . | 0.0 | 0.5 | . | 5.6 | 0.0 | . | . | . | 0.0 | 0.2 | 13.1 | 19 | − 54 | 10 | 4 | . | . |
| | | Duisburg (Bot. Garten) | 42 | . | . | 3.1 | 1.0 | 0.9 | 4.5 | 0.0 | . | . | 1.2 | . | . | 1.7 | 0.1 | . | . | . | . | . | 6.4 | 2.1 | . | 4.4 | 0.1 | . | . | . | . | . | . | 25.5 | 35 | − 48 | 11 | 8 | . | . |

# August — Tägliche Niederschlagshöhen in Millimetern, gemessen um 7 Uhr morgens — 1942

| Flußgebiet | | Ort | See-höhe m | 1 | 2 | 3 | 4 | 5 | 6 | 7 | 8 | 9 | 10 | 11 | 12 | 13 | 14 | 15 | 16 | 17 | 18 | 19 | 20 | 21 | 22 | 23 | 24 | 25 | 26 | 27 | 28 | 29 | 30 | 31 | Monatssumme mm | % der Norm. | Abweichung v. d. Norm. | Zahl der Tage mit Niederschl. ≧0.1 | ≧1.0 | * ≧0.1 | ⊛ |
|---|---|---|---|---|---|---|---|---|---|---|---|---|---|---|---|---|---|---|---|---|---|---|---|---|---|---|---|---|---|---|---|---|---|---|---|---|---|---|---|
| Ruhr | Quelle bis Möhne | Brunskappel | 410 | . | . | 4.9 | 6.5 | 2.1 | 5.4 | . | . | . | 16.4 | . | . | 0.0 | 0.0 | 1.5 | . | 0.3 | . | . | . | 0.1 | . | 0.3 | 0.0 | . | . | . | . | . | . | . | 37.5 | 40 | − 58 | 9 | 6 | . | . |
| | | Bigge | 329 | . | . | 4.6 | 10.9 | 6.3 | 3.9 | . | . | . | 3.9 | . | . | . | 2.2 | . | . | . | . | . | . | 0.4 | . | 0.8 | . | . | . | . | . | . | . | . | 33.0 | 34 | − 65 | 8 | 6 | . | . |
| | | Enste | 300 | . | . | 0.4 | 16.8 | 3.2 | 8.3 | 2.1 | . | . | 3.8 | 0.3 | . | . | 0.4 | 0.2 | . | . | . | . | . | 3.6 | . | 2.6 | . | . | . | . | . | . | . | . | 41.7 | 43 | − 55 | 11 | 7 | . | . |
| | | Eslohe | 325 | . | . | 0.6 | 6.4 | 1.9 | 4.0 | . | . | . | 4.6 | . | 0.8 | 0.0 | 1.7 | 0.3 | . | 0.0 | . | . | 0.0 | 3.1 | . | 1.0 | . | . | . | . | . | 0.0 | . | . | 24.4 | 25 | − 72 | 10 | 7 | . | . |
| | | Arnsberg | 260 | . | . | 3.2 | 4.0 | 3.6 | 6.6 | . | . | . | 3.3 | . | 1.0 | . | 1.0 | 0.6 | . | 0.4 | . | . | 0.2 | 0.1 | . | 5.2 | . | . | . | . | . | . | . | . | 29.2 | 31 | − 64 | 12 | 7 | . | . |
| | | Allendorf | 310 | . | . | 3.2 | 6.2 | 5.2 | . | . | . | . | 9.5 | . | 1.9 | . | 0.9 | . | . | . | . | . | . | 1.3 | . | 2.6 | . | . | . | . | . | . | . | . | 30.8 | 35 | − 58 | 8 | 7 | . | . |
| | | Langscheid | 335 | . | . | 2.6 | 5.1 | 0.9 | 2.3 | . | . | . | 4.0 | . | 0.8 | . | 0.3 | 0.3 | . | 0.3 | . | . | . | 1.5 | 8.0 | 3.7 | 0.3 | . | . | . | . | . | . | . | 30.1 | 31 | − 68 | 13 | 7 | . | . |
| | Möhne | Brilon | 455 | . | . | 12.4 | 21.5 | 8.4 | 4.9 | 0.1 | . | . | 10.3 | . | . | . | 1.2 | 12.2 | . | 0.1 | . | . | . | 0.7 | . | 0.2 | 0.2 | . | . | . | . | . | . | . | 72.2 | 76 | − 23 | 12 | 7 | . | . |
| | | Warstein | 295 | . | . | 4.0 | 2.3 | 2.4 | 7.9 | . | . | . | 8.7 | . | 0.0 | . | 4.6 | . | . | . | . | . | . | 2.8 | . | 1.9 | . | . | . | . | . | . | . | . | 34.6 | | | 8 | 8 | . | . |
| | | Möhnetalsperre | 185 | . | . | 1.5 | 3.9 | 1.1 | 12.7 | . | . | . | 15.9 | . | 0.2 | . | 4.6 | 2.0 | . | . | . | . | . | 6.0 | . | 3.8 | . | . | . | . | . | . | . | . | 51.7 | 58 | − 37 | 10 | 9 | . | . |
| | Ruhr | Neuenrade | 324 | . | . | 1.5 | 1.8 | 1.4 | 2.2 | . | . | . | 0.1 | . | 0.8 | . | 2.5 | . | . | 0.0 | . | . | 0.0 | 7.5 | . | 3.8 | 0.2 | . | . | . | . | . | . | . | 21.8 | 24 | − 71 | 10 | 7 | . | . |
| | | Langschede | 116 | . | . | . | 1.7 | 0.2 | 7.9 | . | . | . | 5.4 | . | . | . | 1.1 | 0.8 | . | . | . | . | 0.1 | 6.8 | . | 4.7 | 0.3 | . | . | . | . | . | . | . | 29.0 | 39 | − 45 | 10 | 6 | . | . |
| | | Iserlohn | 288 | . | . | 0.1 | 1.1 | 2.0 | 2.9 | . | . | . | 1.3 | . | 0.3 | . | 1.1 | 0.7 | . | . | . | . | 0.0 | 8.5 | . | 3.7 | . | . | . | . | . | . | . | . | 24.9 | 28 | − 63 | 11 | 8 | . | . |
| | Lenne | Altastenberg | 780 | . | . | 3.6 | . | . | . | . | . | . | 8.7 | . | . | . | 2.4 | 0.2 | . | . | . | . | . | 2.4 | . | . | . | . | . | . | . | . | . | . | 17.3 | 17 | − 81 | 5 | 4 | . | . |
| | | Fleckenberg | 355 | . | . | 3.1 | 2.6 | 4.6 | 3.7 | . | . | . | 0.4 | . | 0.0 | 0.2 | 2.0 | 0.3 | . | . | . | . | . | 2.1 | . | 0.6 | 0.0 | . | . | . | . | . | . | . | 19.6 | 22 | − 72 | 10 | 6 | . | . |
| | | Altenhundem | 305 | . | . | 1.0 | 0.8 | 6.5 | . | 0.2 | . | . | 4.6 | . | 0.3 | . | 1.5 | . | . | . | . | . | 1.0 | 2.5 | . | 0.7 | . | . | . | . | . | . | . | . | 19.1 | 22 | − 69 | 10 | 6 | . | . |
| | | Olpe | 346 | . | . | 0.0 | 0.8 | 1.9 | 0.9 | . | . | . | 7.2 | . | 0.0 | . | 0.4 | 0.9 | . | . | . | . | 0.0 | 6.5 | . | 1.2 | . | . | . | . | . | . | 0.0 | . | 19.8 | 20 | − 81 | 8 | 4 | . | . |
| | | Pütthof | 440 | . | . | 4.0 | 7.3 | 3.4 | 4.2 | . | . | 0.0 | 7.9 | . | 3.6 | 1.3 | 1.7 | 0.1 | . | 0.0 | . | . | . | 2.4 | . | 2.2 | 0.0 | . | . | . | . | . | 0.0 | . | 38.1 | 39 | − 60 | 11 | 10 | . | . |
| | | Attendorn | 250 | . | . | 3.1 | 2.8 | 7.3 | 0.3 | . | . | . | 5.5 | . | . | 0.1 | 2.2 | 0.2 | . | . | . | . | . | 4.0 | . | 2.1 | . | . | . | . | . | . | . | 0.0 | 27.6 | 33 | − 57 | 10 | 7 | . | . |
| | | Serkenrode | 350 | . | . | 4.8 | 0.3 | 3.6 | 3.8 | . | . | . | 1.3 | 0.6 | . | 0.8 | 0.3 | 0.1 | . | . | . | . | . | 0.3 | . | 4.9 | . | . | . | . | . | . | . | . | 20.8 | 22 | − 74 | 11 | 5 | . | . |
| | | Herscheid | 438 | . | . | 1.8 | 5.2 | 2.4 | 5.0 | . | . | . | 1.9 | . | 2.6 | . | 2.5 | . | . | . | . | . | 1.3 | 5.4 | . | . | . | . | . | . | . | . | . | . | 28.1 | 28 | − 71 | 9 | 9 | . | . |
| | | Lüdenscheid | 447 | . | . | 0.1 | 1.3 | 4.9 | 2.8 | . | . | 0.0 | 1.2 | . | . | 0.0 | 1.4 | . | . | . | . | . | . | 14.3 | . | 6.2 | 0.2 | . | . | . | . | . | . | 0.0 | 32.4 | 30 | − 75 | 9 | 7 | . | . |
| | Volme | Meinerzhagen | 408 | . | . | 2.8 | 9.2 | 3.3 | 1.0 | . | . | . | 1.3 | . | 2.3 | 0.3 | 3.6 | . | . | . | . | . | . | 10.3 | . | 7.3 | 0.3 | . | . | . | . | . | . | 0.0 | 41.7 | 37 | − 71 | 11 | 9 | . | . |
| | | Hagen | 165 | . | . | 1.4 | 3.9 | 0.4 | 4.8 | . | . | 0.0 | 0.0 | . | . | . | 0.5 | . | . | . | . | . | . | 9.9 | . | 3.1 | 0.2 | . | . | . | . | . | . | 0.0 | 24.2 | 29 | − 60 | 8 | 5 | . | . |
| | | Halver | 422 | . | . | 2.1 | 3.8 | 3.4 | 0.6 | . | . | . | 5.5 | . | . | . | 5.7 | . | . | . | . | . | . | 6.9 | . | 6.5 | . | . | . | . | . | . | . | . | 34.5 | 31 | − 77 | 8 | 7 | . | . |
| | | Ennepetalsperre | 273 | . | . | 0.4 | 0.6 | 2.8 | 1.1 | . | . | . | 2.3 | . | 1.4 | 3.6 | 3.6 | 0.6 | . | . | . | . | 0.2 | 9.7 | . | 4.7 | . | . | . | . | . | . | . | 0.8 | 31.8 | 30 | − 76 | 13 | 8 | . | . |
| | Ruhr | Wengern | 90 | . | . | 1.4 | 12.1 | 1.5 | 1.6 | . | . | 0.0 | 3.0 | . | . | 0.0 | 3.7 | . | . | . | . | . | 0.1 | 12.2 | . | 2.7 | . | . | . | . | . | . | . | . | 38.3 | 45 | − 47 | 9 | 8 | . | . |
| | | Langenberg | 115 | . | . | 10.0 | . | 3.5 | 2.0 | . | . | . | 0.9 | . | 0.2 | 0.4 | 0.4 | . | . | . | . | . | 0.0 | 2.5 | . | 1.2 | 3.0 | . | . | . | . | . | . | . | 24.1 | 25 | − 73 | 10 | 6 | . | . |
| | | Essen-Mülheim | 120 | . | . | 3.0 | 2.9 | 0.5 | 4.5 | . | . | 0.1 | 3.5 | . | 0.0 | 0.0 | 1.5 | . | . | 0.0 | . | . | 0.6 | 2.0 | . | 1.8 | 0.9 | . | . | . | . | . | 0.0 | 0.0 | 21.3 | 23 | − 69 | 11 | 7 | . | . |
| Ruhr bis Lippe | Ennscher R. | Dortmund-Brünningh. | 106 | . | . | 0.5 | 2.9 | 0.9 | 2.4 | 0.0 | . | 0.0 | 2.7 | . | . | 0.0 | 9.8 | . | . | . | . | . | 0.0 | 12.0 | . | 4.2 | 0.7 | . | . | . | . | . | 0.0 | 0.0 | 36.1 | 46 | − 43 | 9 | 6 | . | . |
| | | Recklinghausen | 101 | . | . | 1.8 | 0.7 | 2.7 | 1.3 | . | . | . | 4.9 | . | 0.0 | 1.3 | 3.7 | . | . | 0.1 | . | . | . | 0.9 | . | 4.1 | . | . | . | . | . | . | . | . | 21.5 | 30 | − 52 | 10 | 7 | . | . |
| | | Bochum (Bergschule) | 83 | . | . | 1.0 | 1.4 | 0.4 | 0.6 | . | . | 0.1 | 0.2 | 0.0 | . | 0.0 | 4.3 | . | . | 0.0 | . | . | 0.0 | 2.7 | . | 2.6 | 0.2 | . | . | . | . | . | 0.0 | 0.0 | 13.5 | 16 | − 71 | 10 | 5 | . | . |
| | R. | Dinslaken-Hiesfeld | 33 | . | . | 0.0 | 0.5 | 0.3 | 2.1 | . | . | . | 0.6 | . | 1.9 | 2.3 | 1.7 | . | . | . | . | . | 0.7 | 3.2 | 0.3 | 6.5 | . | . | . | . | . | . | . | . | 21.1 | 28 | − 54 | 12 | 7 | . | . |
| Lippe | L. | Paderborn | 171 | . | . | 2.6 | 4.2 | 2.8 | 0.8 | . | . | . | 16.6 | . | 0.0 | . | 1.1 | 1.0 | . | 2.5 | . | . | 0.9 | 10.0 | . | 1.3 | . | . | . | . | . | . | . | . | 44.0 | 51 | − 42 | 12 | 9 | . | . |
| | Alme | Wewelsburg | 215 | . | . | 3.8 | 17.2 | 5.4 | 1.2 | . | . | . | 21.1 | . | 0.5 | . | . | . | . | 0.4 | . | . | . | 1.5 | . | 0.9 | . | . | . | . | . | . | . | . | 52.0 | 63 | − 30 | 9 | 6 | . | . |
| | | Fürstenberg | 352 | . | . | 3.0 | 8.5 | . | 4.5 | . | . | . | 9.5 | . | . | . | . | . | . | . | . | . | . | . | . | 2.0 | . | . | . | . | . | . | . | . | 27.5 | | | 5 | 5 | . | . |
| | | Büren | 212 | . | . | 7.8 | 20.2 | 1.5 | 1.3 | . | . | . | 6.1 | . | 0.3 | . | . | . | . | 0.3 | . | . | . | 1.6 | . | . | 0.6 | . | . | . | . | . | . | . | 39.7 | 48 | − 44 | 9 | 6 | . | . |
| | | Atteln | 190 | Beobachtungen unbrauchbar | | | | | | | | | | | | | | | | | | | | | | | | | | | | | *50.0* | | | | | | |
| | Lippe | Lippstadt | 76 | . | . | 4.6 | . | 3.6 | 1.7 | . | . | . | 6.0 | . | 0.0 | . | 3.2 | 0.3 | . | 1.9 | . | . | . | 8.2 | . | 3.3 | 0.5 | . | . | . | . | . | . | . | 33.3 | 42 | − 46 | 10 | 8 | . | . |
| | | Effeln | 280 | . | . | 4.0 | 20.2 | 3.0 | . | . | . | . | 15.2 | . | 0.2 | . | . | . | . | 0.2 | . | . | . | . | . | 3.9 | . | . | . | . | . | . | . | . | 46.7 | 59 | − 32 | 7 | 5 | . | . |
| | | Hovestadt | 70 | . | . | 1.8 | 0.9 | 1.9 | 6.2 | . | . | . | 1.5 | . | . | . | 6.6 | . | . | . | . | . | . | 11.8 | . | 5.0 | . | . | . | . | . | . | . | . | 35.7 | 47 | − 40 | 8 | 7 | . | . |
| | Ahse | Werl | 90 | . | . | 1.8 | 1.5 | 0.8 | 1.0 | . | . | . | 5.2 | . | 0.0 | . | 3.9 | 1.2 | . | 0.1 | . | . | . | 5.0 | . | 6.2 | 0.2 | . | . | . | . | . | 0.5 | . | 27.4 | 36 | − 48 | 12 | 8 | . | . |
| | | Hamm | 63 | . | . | 1.1 | 0.0 | 8.9 | 0.8 | . | . | 0.0 | 0.1 | 0.0 | 0.0 | 0.0 | 5.7 | 1.0 | . | 0.3 | . | . | . | 7.2 | . | 0.0 | 0.1 | . | . | . | . | . | . | . | 25.2 | 31 | − 56 | 9 | 5 | . | . |
| | Lippe | Kappenberg | 100 | . | . | 1.7 | 0.1 | 0.7 | 1.1 | . | . | . | 0.9 | . | . | . | 2.7 | . | . | 0.8 | . | . | . | 7.2 | . | 4.2 | . | . | . | . | . | . | . | . | 19.4 | 24 | − 61 | 9 | 5 | . | . |
| | | Lüdinghausen | 58 | . | . | 1.4 | 1.2 | 4.6 | 4.8 | . | . | . | 0.4 | . | 0.2 | . | 0.3 | 3.9 | . | 0.4 | . | . | 0.7 | 1.4 | . | 1.2 | . | . | . | . | . | . | . | . | 20.5 | 27 | − 57 | 12 | 7 | . | . |
| | | Dülmen | 67 | . | . | . | . | 13.2 | 2.6 | . | . | . | 0.9 | 11.0 | . | . | 6.2 | . | . | . | . | . | . | 2.4 | . | 1.2 | . | . | . | . | . | . | . | . | 37.5 | 50 | − 38 | 7 | 6 | . | . |
| | | Hervest-Dorsten | 37 | . | . | 0.9 | 0.7 | 3.1 | 2.4 | 0.1 | . | 0.0 | 0.3 | . | 2.4 | 0.4 | 3.5 | . | . | 0.0 | . | . | . | 1.9 | . | 3.4 | . | . | . | . | . | . | . | . | 19.1 | 26 | − 53 | 11 | 6 | . | . |
| Lippe bis Grenze | Rhein | Wesel | 24 | . | . | 1.2 | 0.0 | 4.9 | 1.3 | . | . | 0.8 | 0.8 | 0.1 | . | 0.2 | . | . | . | 0.1 | . | . | 0.1 | 3.6 | . | 6.5 | 0.2 | 0.1 | . | . | . | . | 0.0 | 0.1 | 20.0 | | | 14 | 5 | . | . |
| | | Rees | 18 | . | . | 2.8 | 0.2 | 8.9 | 3.5 | . | . | . | 0.6 | 1.1 | 0.0 | 0.0 | 2.1 | . | . | 4.2 | . | . | 0.2 | 0.4 | . | 2.5 | 0.4 | . | . | . | . | . | 0.1 | 0.3 | 27.3 | 40 | − 41 | 14 | 7 | . | . |
| | | Elten | 18 | . | . | 1.6 | 1.4 | 10.9 | 3.3 | . | . | 1.0 | 0.0 | 2.5 | 3.1 | 4.3 | . | . | . | 4.4 | . | . | 10.7 | 2.9 | . | 2.4 | 1.4 | . | . | . | . | . | 0.0 | 1.3 | 51.2 | 63 | − 30 | 14 | 14 | . | . |

# August — Tägliche Niederschlagshöhen in Millimetern, gemessen um 7 Uhr morgens — 1942

| Flußgebiet | | Ort | See-höhe m | 1 | 2 | 3 | 4 | 5 | 6 | 7 | 8 | 9 | 10 | 11 | 12 | 13 | 14 | 15 | 16 | 17 | 18 | 19 | 20 | 21 | 22 | 23 | 24 | 25 | 26 | 27 | 28 | 29 | 30 | 31 | Monatssumme mm | % der Norm. | Abweichung v. d. Norm. | Zahl der Tage mit Niederschl. ≧0.1 | Niederschl. ≧1.0 | * ≧0.1 | ⊠ |
|---|---|---|---|---|---|---|---|---|---|---|---|---|---|---|---|---|---|---|---|---|---|---|---|---|---|---|---|---|---|---|---|---|---|---|---|---|---|---|---|
| **Maas** | | | | | | | | | | | | | | | | | | | | | | | | | | | | | | | | | | | | | | | | |
| Roer | R. | Monschau-Dreistegen | 420 | . | . | 2.9 | 10.6 | 9.4 | 0.1 | . | . | . | . | . | 3.1 | 0.3 | 2.9 | . | . | 0.0 | . | . | 1.1 | 11.8 | . | 10.8 | . | . | . | . | . | . | 0.2 | . | 53.2 | 58 | − 39 | 11 | 8 | . | . |
| | Urft | Schmidtheim | 568 | . | . | 1.2 | 4.8 | 6.8 | . | . | . | . | 0.1 | 0.0 | 0.5 | 2.1 | . | . | . | . | . | . | 0.2 | 2.0 | 0.1 | 12.5 | . | . | . | . | . | . | 0.3 | 7.8 | 38.4 | 54 | − 33 | 12 | 7 | . | . |
| | | Hollerath | 600 | . | . | 1.7 | 5.5 | 9.3 | Beobachtungen lückenhaft | | | | | | | | | | | | | | | | | | | | | | | | | | *35.0* | *43* | *− 46* | | | | |
| | | Schleiden | 380 | . | . | 1.6 | 6.9 | 9.6 | 0.9 | 1.5 | . | . | . | . | 0.9 | . | . | . | . | . | . | . | . | 7.2 | . | 10.4 | . | . | . | . | . | . | . | . | 39.0 | 57 | − 29 | 8 | 6 | . | . |
| | R. | Drove | 180 | . | . | . | 5.6 | 10.6 | . | . | . | . | 11.0 | . | 0.6 | 2.6 | 1.5 | . | . | 0.3 | . | . | . | 5.3 | . | 5.8 | 0.4 | . | . | . | . | . | . | 0.4 | 44.1 | 76 | − 14 | 11 | 7 | . | . |
| | Inde | Rötgen (Greppstr.) | 440 | . | . | 5.5 | 7.7 | 12.1 | 0.5 | . | . | . | 0.2 | 0.1 | 3.0 | 0.3 | 0.6 | 0.0 | . | 0.0 | 0.0 | . | 0.1 | 8.4 | . | 6.2 | . | . | . | . | . | . | 0.0 | 0.1 | 44.8 | 52 | − 42 | 13 | 6 | . | . |
| | | Stolberg | 181 | . | . | 0.1 | 15.1 | 5.6 | . | . | . | . | 17.6 | . | 2.2 | 2.5 | 2.9 | . | . | . | . | . | 0.1 | 4.0 | . | 3.3 | . | . | . | . | . | . | . | 0.0 | 53.4 | | | 10 | 8 | . | . |
| | R. | Erkelenz | 99 | . | . | 10.0 | 1.9 | 1.7 | . | . | . | . | 1.2 | . | 1.1 | 0.4 | 7.7 | . | . | . | . | . | . | 4.0 | . | 5.6 | 1.0 | . | . | . | . | . | . | 1.4 | 36.0 | 52 | − 33 | 11 | 10 | . | . |
| | Wurm | Aachen (Met. Obs.) | 202 | . | . | 5.7 | 22.2 | 13.0 | 1.3 | . | . | 0.1 | 5.9 | . | 0.9 | 3.0 | 3.0 | 0.0 | . | . | . | . | 0.0 | 2.0 | . | 3.2 | 0.0 | . | . | . | . | . | . | 0.0 | 60.3 | 77 | − 18 | 11 | 9 | . | . |
| | | Herzogenrath | 163 | . | . | 10.4 | 14.0 | 4.7 | 0.1 | . | . | 0.1 | 5.8 | . | 1.1 | 4.7 | 0.3 | . | 4.0 | . | . | . | . | 1.6 | . | 4.0 | 0.1 | . | . | . | . | . | . | 0.0 | 50.9 | 71 | − 21 | 13 | 9 | . | . |
| | | Linnich | 80 | . | . | 25.5 | 2.7 | 6.0 | . | . | . | . | 8.8 | . | . | 5.6 | . | . | 1.8 | . | . | . | 0.1 | 2.0 | . | 5.3 | 0.1 | . | . | . | . | . | 0.2 | 0.9 | 59.0 | 94 | − 4 | 12 | 8 | . | . |
| | R. | Waldenrath | 83 | . | . | 8.2 | 3.1 | 1.1 | 0.0 | . | . | . | 8.1 | . | 1.4 | 0.8 | 0.0 | . | . | . | . | . | 0.1 | 3.6 | . | 4.8 | 2.7 | . | . | . | . | . | . | 0.1 | 34.0 | | | 11 | 8 | . | . |
| Roer bis Grenze | M. | Elmpt | 63 | . | . | 3.7 | 6.5 | 1.4 | . | . | . | . | 0.2 | 0.9 | . | 0.7 | 0.2 | . | . | . | . | . | 18.9 | 7.5 | . | 8.2 | 3.1 | . | . | . | . | . | . | 0.3 | 51.6 | 68 | − 24 | 12 | 7 | . | . |
| | Niers | Jackerath | 108 | . | . | 13.8 | 4.4 | 4.1 | . | . | . | . | 3.2 | . | 2.1 | Einzelwerte nicht vorhanden | | | | | | | | | | | | | | | | | | | | *45.0* | | | | | | |
| | | München-Gladbach | 73 | . | . | 2.0 | 1.1 | 1.0 | 0.0 | . | . | 0.1 | 0.6 | . | . | 0.1 | 0.0 | . | . | 0.0 | . | . | . | 3.7 | . | 7.5 | 1.3 | . | . | . | . | . | 0.0 | 0.8 | 18.2 | | | 10 | 6 | . | . |
| | | Bracht | 51 | . | . | 3.1 | 8.3 | 0.7 | 0.3 | . | 0.6 | 1.5 | 4.5 | . | 0.8 | . | . | . | . | . | . | . | 23.0 | 4.2 | 3.7 | 2.8 | . | . | . | . | . | . | . | 53.5 | 76 | − 17 | 12 | 8 | . | . |
| | | Issum | 27 | . | . | 2.7 | 2.3 | 2.7 | 0.0 | 0.0 | . | 0.5 | 1.5 | 0.3 | 2.4 | 4.4 | 0.4 | . | . | . | . | . | 1.4 | 6.7 | 0.0 | 6.0 | 0.4 | . | . | . | . | . | 0.0 | 0.1 | 31.8 | 44 | − 40 | 14 | 9 | . | . |
| | | Walbeck | 35 | . | . | 1.4 | 3.2 | 0.6 | 1.3 | . | . | 0.5 | 0.2 | 0.5 | 0.0 | 7.9 | 0.1 | . | . | 0.1 | . | . | 0.0 | 5.9 | . | 11.0 | 0.4 | . | . | . | . | . | 0.0 | 0.1 | 33.2 | 46 | − 39 | 14 | 6 | . | . |
| | | Keppeln | 35 | . | . | 5.0 | 0.4 | 5.6 | 0.3 | . | . | 0.6 | . | 0.4 | 0.1 | . | 0.0 | . | . | 1.1 | . | . | 0.0 | 2.1 | . | 4.4 | . | . | . | . | . | . | . | 0.4 | 20.4 | 28 | − 51 | 11 | 5 | . | . |
| **Donau** | | | | | | | | | | | | | | | | | | | | | | | | | | | | | | | | | | | | | | | | |
| Quelle bis Iller | Brigach, Brege | Furtwangen | 854 | . | . | 7.3 | 16.1 | 7.4 | 0.8 | . | . | . | 10.6 | . | . | 1.1 | 2.5 | . | . | . | . | . | . | 11.3 | 1.1 | 0.5 | 14.0 | 0.6 | . | . | . | . | . | 0.0 | 73.4 | 54 | − 63 | 12 | 9 | . | . |
| | | Bubenbach | 937 | . | . | 6.9 | 11.3 | 3.0 | 0.2 | . | . | . | 9.2 | . | . | 0.3 | 0.4 | . | . | . | . | . | 0.0 | 13.8 | 0.8 | 1.4 | 2.1 | 0.2 | . | . | . | . | 0.0 | 0.1 | 49.7 | 49 | − 53 | 13 | 7 | . | . |
| | | Oberkirnach | 910 | . | . | 0.9 | 20.6 | 10.1 | 0.4 | . | . | . | 11.6 | . | . | 2.7 | . | . | . | . | . | . | . | 14.5 | . | . | 15.2 | . | . | . | . | . | . | 1.5 | 77.5 | | | 9 | 7 | . | . |
| | | Donaueschingen | 690 | . | . | 3.7 | 14.2 | 0.8 | 1.5 | . | . | . | 8.3 | . | . | . | . | . | . | . | . | . | . | 9.0 | 3.0 | 1.6 | . | . | . | . | . | . | . | 0.3 | 42.4 | 55 | − 35 | 9 | 7 | . | . |
| | Donau | Dürrheim, Bad | 714 | . | . | 6.5 | 15.5 | 2.5 | 1.5 | . | . | . | 7.2 | . | . | . | . | . | . | . | . | . | . | 10.5 | 1.2 | . | 0.5 | . | . | . | . | . | . | . | 45.4 | 60 | − 30 | 8 | 7 | . | . |
| | | Riedöschingen | 715 | . | . | 12.1 | 26.3 | 2.5 | . | . | . | . | 3.4 | . | . | . | 2.8 | 0.2 | . | . | . | . | 0.7 | 14.7 | 0.2 | 0.5 | 5.8 | . | . | . | . | . | . | 0.0 | 69.2 | | | 11 | 7 | . | . |
| | | Tuttlingen | 647 | . | . | 12.2 | 23.9 | 0.5 | 1.1 | . | . | . | 1.5 | . | . | . | 0.1 | . | . | . | . | . | . | 7.1 | 2.3 | 1.1 | 2.2 | 0.2 | . | . | . | . | . | 0.2 | 52.4 | 58 | − 38 | 12 | 8 | . | . |
| | | Fridingen | 625 | . | . | 8.9 | 23.1 | . | 2.8 | . | . | . | 0.9 | . | . | . | . | . | . | . | . | . | . | 8.5 | 4.5 | . | 1.4 | . | . | . | . | . | . | 0.0 | 50.1 | 67 | − 25 | 7 | 6 | . | . |
| | | Böttingen | 910 | . | . | 11.2 | 21.9 | 3.8 | 1.7 | . | . | . | 1.1 | . | . | . | . | . | . | . | . | . | . | 6.6 | 4.4 | 1.2 | 3.2 | 0.2 | . | . | . | . | . | 0.2 | 55.5 | 53 | − 49 | 11 | 9 | . | . |
| | | Frohnstetten | 785 | . | . | 10.2 | 21.6 | 2.2 | 1.5 | . | . | . | 0.5 | 0.3 | . | . | 0.8 | . | . | . | . | . | . | 6.8 | 4.0 | 0.3 | 2.4 | 0.5 | . | . | . | . | . | . | 51.1 | 66 | − 26 | 12 | 7 | . | . |
| | | Bärenthal | 668 | . | . | 11.7 | 23.4 | 7.5 | 3.1 | . | . | . | 3.1 | . | . | . | 0.6 | . | . | . | . | . | . | 10.5 | 0.3 | 0.5 | 4.8 | . | . | . | . | . | 0.0 | . | 55.5 | 60 | − 37 | 10 | 7 | . | . |
| | Lauchert | Genkingen | 773 | . | . | 17.3 | 13.7 | 9.5 | . | . | . | . | 3.4 | . | . | . | 0.3 | . | . | . | . | . | . | 28.5 | 4.9 | 0.6 | 7.4 | 0.7 | . | . | . | . | . | . | 86.3 | 91 | − 8 | 10 | 7 | . | . |
| | | Trochtelfingen | 700 | . | . | 15.2 | 15.6 | 2.2 | 1.6 | . | . | . | 4.8 | . | . | . | 0.0 | . | . | . | . | . | 0.0 | 9.7 | 3.4 | 0.7 | 22.0 | 0.0 | . | . | . | . | . | . | 75.2 | 89 | − 9 | 9 | 8 | . | . |
| | | Bitz | 883 | . | . | 27.7 | | | | . | . | . | 2.1 | . | . | . | . | . | . | . | . | . | . | 24.3 | 0.8 | . | 15.3 | 1.3 | . | . | . | . | . | . | 71.5 | 77 | − 22 | 9 | 8 | . | . |
| | Donau | Otterswang | 610 | . | . | 5.0 | 10.0 | 4.0 | 1.0 | . | . | . | 8.5 | . | . | . | 11.9 | . | . | . | . | . | . | 26.2 | 4.5 | 0.5 | 5.6 | . | . | . | . | . | . | . | 77.2 | 80 | − 19 | 10 | 9 | . | . |
| | | Mengen | 560 | . | . | 12.6 | 20.3 | . | . | . | . | . | 4.9 | . | . | 5.3 | 9.6 | . | . | . | . | . | . | 11.6 | 5.7 | . | 4.3 | . | . | . | . | . | . | . | 74.3 | 86 | − 12 | 8 | 8 | . | . |
| | | Ittenhausen | 782 | . | . | 15.8 | 14.9 | 6.0 | . | . | . | . | . | 1.2 | . | . | 0.0 | . | . | . | . | . | . | 22.8 | 2.8 | 0.7 | 3.5 | . | . | . | . | . | . | . | 67.7 | | | 8 | 7 | . | . |
| | fr. Lauter | Münsingen | 721 | . | . | 12.8 | 12.2 | 5.2 | 2.8 | . | . | . | 0.8 | 0.0 | . | . | 0.7 | . | . | . | . | . | 0.3 | 6.5 | 2.0 | 0.3 | 33.5 | . | . | . | . | 0.2 | . | . | 77.3 | 88 | − 11 | 12 | 7 | . | . |
| | | Frankenhofen | 740 | . | . | 11.4 | 14.1 | 13.5 | . | . | . | . | . | . | . | . | 0.5 | . | . | . | . | . | . | 8.2 | 1.8 | 0.3 | 16.2 | . | . | . | . | . | . | . | 66.0 | 74 | − 23 | 8 | 6 | . | . |
| | D. | Ehingen | 514 | . | . | 7.2 | 11.8 | 3.9 | 0.8 | . | . | . | 1.1 | 2.5 | . | 0.3 | 5.7 | . | . | . | . | . | . | 10.4 | 2.9 | . | 13.3 | . | . | . | . | . | . | . | 59.9 | 71 | − 25 | 11 | 9 | . | . |
| | Riß | Biberach | 538 | . | 7.5 | 10.5 | 9.9 | 1.4 | 2.0 | . | . | . | 12.4 | . | . | 0.0 | 0.6 | . | . | . | . | . | . | 13.2 | 14.6 | 0.2 | 3.9 | . | . | . | . | . | . | . | 76.2 | 80 | − 19 | 11 | 9 | . | . |
| | | Schemmerberg | 542 | . | . | 10.4 | 9.0 | 6.2 | 0.5 | . | . | . | . | 3.0 | . | 1.4 | . | . | . | . | . | . | . | 19.2 | 13.1 | 0.8 | 3.3 | . | . | . | . | . | . | . | 66.9 | 78 | − 19 | 10 | 8 | . | . |
| | Iller | Ochsenhausen | 613 | . | . | 2.0 | 15.6 | 5.8 | . | . | . | . | 7.0 | . | 0.4 | . | 5.0 | . | . | . | . | . | . | 14.5 | 14.9 | 16.8 | 1.6 | . | . | . | . | . | . | . | 83.6 | 89 | − 10 | 10 | 9 | . | . |
| | | Rot | 606 | . | . | 6.9 | 10.0 | 9.1 | 1.7 | . | . | . | 4.8 | . | 0.2 | 1.3 | 1.7 | . | . | . | . | . | . | 17.5 | 9.1 | . | 7.4 | . | . | . | . | . | . | . | 69.7 | 68 | − 33 | 11 | 10 | . | . |
| | Obere Iller | Nebelhorn | 1930 | . | 1.7 | 7.5 | 48.5 | 4.0 | 39.6 | 6.7 | . | . | 2.5 | . | 6.6 | 2.2 | 1.8 | . | . | . | . | . | . | 17.5 | 18.5 | . | 17.5 | . | . | . | . | . | . | 2.3 | 176.9 | 63 | −104 | 14 | 14 | 1 | . |
| | | Birgsau | 950 | . | 3.8 | 1.9 | 53.8 | 2.8 | 25.7 | 2.6 | . | . | 2.0 | . | 4.4 | 1.7 | 3.4 | . | . | . | . | . | 3.1 | 15.9 | 10.8 | . | 13.4 | 0.2 | . | . | . | . | . | 2.2 | 157.7 | | | 16 | 15 | . | . |

| Flußgebiet | | Ort | Seehöhe m | 1 | 2 | 3 | 4 | 5 | 6 | 7 | 8 | 9 | 10 | 11 | 12 | 13 | 14 | 15 | 16 | 17 | 18 | 19 | 20 | 21 | 22 | 23 | 24 | 25 | 26 | 27 | 28 | 29 | 30 | 31 | Monatssumme mm | Monatssumme % der Norm. | Abweichung v. d. Norm. | Zahl der Tage mit Niederschl. ≥0.1 | Niederschl. ≥1.0 | * ≥0.1 | * ⊠ |
|---|---|---|---|---|---|---|---|---|---|---|---|---|---|---|---|---|---|---|---|---|---|---|---|---|---|---|---|---|---|---|---|---|---|---|---|---|---|---|---|
| Iller | Obere Iller | Oberstdorf | 816 | . | 1.1 | 4.6 | 55.8 | 3.2 | 21.5 | 2.3 | . | . | 1.2 | . | 5.3 | 2.3 | 0.2 | . | . | . | . | . | 1.3 | 20.1 | 6.2 | . | 16.9 | 0.2 | . | . | . | . | . | 0.7 | 142.9 | 78 | − 40 | 16 | 13 | . | . |
| | | Mittelberg | 1353 | . | 16.5 | 5.8 | 52.9 | 2.5 | 28.0 | 1.9 | . | . | 2.6 | . | 6.1 | 4.5 | 0.4 | . | . | . | . | . | 11.4 | 22.7 | 9.8 | . | 28.9 | 0.4 | . | . | . | . | . | 3.0 | 197.4 | | | 16 | 14 | . | . |
| | | Riezlern | 1150 | . | 9.8 | 5.2 | 55.2 | 5.0 | 25.6 | 2.1 | . | . | 2.6 | . | 6.8 | 3.2 | 1.4 | . | . | . | . | . | 7.7 | 20.7 | 9.9 | 0.1 | 26.6 | 0.4 | . | . | . | . | . | 2.1 | 184.4 | | | 17 | 15 | . | . |
| | | Sonthofen | 735 | . | . | 0.3 | 52.3 | 3.1 | 34.1 | . | . | . | 3.2 | . | . | 6.5 | . | . | . | . | . | . | . | 30.4 | 5.3 | . | 18.3 | 0.2 | . | . | . | . | . | 0.1 | 153.8 | | | 10 | 9 | . | . |
| | | Oberjoch | 1136 | . | . | 1.2 | 56.0 | 1.3 | 33.5 | 3.5 | . | . | 2.2 | . | 1.4 | 8.0 | 0.2 | . | . | . | . | . | 0.5 | 20.0 | 16.0 | . | 24.2 | 1.5 | 0.1 | . | . | . | . | 3.2 | 172.8 | 68 | − 83 | 16 | 13 | . | . |
| | | Oberdorf, Bad | 850 | . | . | . | 52.5 | 1.4 | 29.1 | 4.5 | . | . | 1.7 | . | 1.0 | 7.5 | . | . | . | . | . | . | 0.2 | 13.5 | 9.0 | . | 26.1 | 1.4 | 0.7 | . | . | . | . | 2.8 | 151.4 | 75 | − 51 | 14 | 12 | . | . |
| | | Thalkirchdorf | 737 | . | . | 0.9 | 42.9 | 5.8 | 34.6 | 2.9 | . | . | 4.8 | 0.5 | . | 5.2 | 2.0 | . | . | . | . | . | . | 30.5 | 21.0 | . | 41.0 | 0.6 | . | . | . | . | . | 1.3 | 194.0 | 114 | + 24 | 14 | 11 | . | . |
| | | Immenstadt | 731 | . | 0.0 | 0.8 | 42.4 | 0.4 | 40.0 | 2.8 | . | . | 2.2 | . | . | 5.4 | 2.0 | . | . | . | . | . | 0.0 | 26.3 | 10.9 | 0.0 | 43.2 | 0.1 | . | . | . | . | . | 0.0 | 176.5 | 98 | − 4 | 12 | 9 | . | . |
| | | Bodelsberg | 896 | . | . | 2.8 | 33.3 | 2.8 | 29.2 | 1.5 | . | . | 1.9 | . | . | 5.5 | 0.0 | . | . | . | . | . | . | 17.1 | 9.3 | . | 15.2 | 0.3 | . | . | . | . | . | 0.4 | 119.3 | | | 21 | 6 | . | . |
| | Mittlere Iller | Diepolz | 965 | . | . | 2.7 | 37.0 | . | 25.5 | 7.1 | . | . | 5.7 | . | . | 2.2 | . | . | . | . | . | . | . | 20.1 | 12.5 | . | 58.0 | . | . | . | . | . | . | 1.5 | 172.3 | 85 | − 31 | 10 | 10 | . | . |
| | | Martinszell | 745 | . | . | 3.4 | 36.8 | 2.4 | 27.3 | 43.2 | . | . | 3.3 | . | . | 5.2 | 0.2 | . | . | . | . | . | . | 28.1 | 4.2 | . | 37.9 | 2.9 | . | . | . | . | . | 0.5 | 195.4 | 134 | + 50 | 12 | 11 | . | . |
| | | Buchenberg | 905 | . | . | 2.5 | 26.7 | 2.2 | 13.8 | 8.2 | . | . | 6.9 | . | . | 1.0 | . | . | . | . | . | . | . | 11.0 | 5.0 | . | 32.5 | 1.8 | . | . | . | . | . | 0.5 | 112.1 | 69 | − 51 | 12 | 11 | . | . |
| | | Krugzell | 667 | . | . | 0.9 | 13.5 | . | 17.5 | 0.0 | . | . | 3.6 | . | . | 0.1 | 0.0 | . | . | . | . | . | . | 12.1 | 4.9 | . | 20.3 | . | . | . | . | . | . | 0.4 | 73.3 | 62 | − 45 | 9 | 6 | . | . |
| | | Frauenzell | 731 | . | . | 2.0 | 18.8 | 0.4 | 15.1 | . | . | . | 9.1 | . | . | 3.9 | . | . | . | . | . | . | . | 19.9 | 5.3 | . | 65.2 | . | . | . | . | . | . | 0.2 | 139.9 | 102 | + 3 | 10 | 8 | . | . |
| | | Ittelsburg | 718 | . | . | 0.0 | 14.2 | 0.0 | 12.8 | . | . | . | 4.0 | . | . | . | . | . | . | . | . | . | . | 12.3 | 11.1 | . | 53.5 | . | . | . | . | . | . | . | 107.9 | 87 | − 16 | 6 | 6 | . | . |
| | Untere Iller | Leutkirch | 660 | . | . | 2.0 | 17.7 | 0.4 | 13.9 | 0.8 | . | . | 3.7 | . | . | 4.9 | 0.0 | . | . | . | . | . | . | 20.5 | 12.8 | 0.1 | 7.3 | . | . | . | . | . | . | 0.0 | 84.1 | | | 11 | 8 | . | . |
| | | Reischenhof | 570 | . | . | 1.7 | 12.0 | 8.0 | 2.7 | . | . | . | 2.0 | . | . | 0.2 | 3.1 | . | . | . | . | . | . | 8.0 | 18.1 | 0.7 | 2.0 | . | . | . | . | . | . | . | 58.5 | 63 | − 34 | 11 | 9 | . | . |
| | | Jedesheim | 500 | . | 0.1 | 15.0 | 8.9 | 4.2 | 0.1 | 1.0 | . | . | 0.1 | . | . | 0.5 | 5.0 | . | . | . | . | . | . | 9.6 | 14.9 | . | 2.5 | . | . | . | . | . | . | . | 61.9 | 71 | − 25 | 12 | 8 | . | . |
| Iller bis Lech | Illau | Westerheim | 815 | . | . | 18.8 | 11.0 | 4.3 | 0.3 | . | . | . | 0.6 | . | . | . | 1.0 | . | . | . | . | . | . | 8.6 | 10.6 | 1.2 | 0.4 | 33.5 | . | . | . | 7.3 | . | . | 97.6 | | | 12 | 9 | . | . |
| | | Seißen | 707 | . | . | 7.7 | 10.1 | 1.1 | 0.3 | . | . | . | . | . | . | . | . | . | . | . | . | . | . | 13.3 | 1.5 | 0.6 | 16.4 | . | . | . | . | . | . | . | 51.0 | 60 | − 34 | 8 | 6 | . | . |
| | | Merklingen | 700 | . | . | 5.3 | 11.2 | 4.5 | 1.3 | . | . | . | 1.9 | . | . | . | 1.8 | . | . | . | . | . | 25.9 | 12.0 | 2.3 | 0.5 | 43.7 | . | . | . | . | . | . | . | 110.1 | | | 11 | 10 | . | . |
| | | Ulm | 495 | . | . | 9.1 | 7.5 | 13.5 | 0.8 | . | . | . | . | 9.4 | . | 0.9 | 6.0 | . | . | . | . | . | . | 6.8 | 8.4 | . | 20.4 | . | . | . | . | . | . | . | 82.8 | 99 | − 1 | 10 | 8 | . | . |
| | D. | Weißenhorn | 506 | . | . | 7.2 | 7.9 | 2.3 | 0.1 | . | . | . | 0.4 | . | 0.1 | 0.1 | . | . | . | . | . | . | 2.7 | 7.7 | 16.0 | 0.3 | 8.5 | . | . | . | . | . | . | . | 53.3 | 60 | − 36 | 12 | 7 | . | . |
| | Günz | Obergünzburg | 738 | . | . | 0.9 | 15.7 | 1.6 | 9.9 | 0.2 | . | . | 1.2 | . | . | 0.8 | . | . | . | . | . | . | . | 14.0 | 15.3 | . | 54.2 | 0.5 | . | . | . | . | . | 0.3 | 114.6 | 85 | − 21 | 12 | 7 | . | . |
| | | Ottobeuren | 660 | . | . | . | 9.8 | 1.7 | 9.0 | 0.3 | . | . | 6.7 | . | . | 6.3 | 1.0 | . | . | . | . | . | . | 7.5 | 7.4 | . | 39.7 | . | . | . | . | . | . | 0.9 | 92.3 | 77 | − 27 | 11 | 9 | . | . |
| | | Arlesried | 650 | . | 0.0 | 0.0 | 9.9 | 11.7 | 2.9 | 1.4 | . | . | 2.4 | . | . | 6.0 | 3.9 | . | . | . | . | . | . | 14.6 | 5.7 | 0.4 | 21.3 | . | . | . | . | . | . | . | 80.2 | 78 | − 22 | 11 | 10 | . | . |
| | | Leipheim | 475 | . | . | 5.7 | 6.3 | 5.1 | 0.0 | . | . | . | 0.8 | 0.0 | . | 1.2 | 14.6 | . | . | . | . | . | 4.6 | 9.9 | 5.1 | 0.6 | 13.3 | 0.0 | . | . | . | . | . | . | 67.2 | 73 | − 25 | 11 | 9 | . | . |
| | Mindel | Mindelheim | 607 | . | . | . | 6.7 | 4.6 | 2.3 | . | . | . | 6.7 | . | . | 6.8 | 2.3 | . | . | . | . | . | . | 0.7 | 7.2 | 4.7 | 0.2 | 24.1 | 0.1 | . | . | . | . | 1.5 | 67.8 | 64 | − 38 | 13 | 10 | . | . |
| | | Röfingen | 474 | . | . | 5.4 | 14.2 | 1.5 | 0.0 | . | . | . | . | . | . | 6.0 | 1.0 | . | . | . | . | . | 0.6 | 10.0 | 1.0 | . | 12.5 | . | . | . | . | . | . | . | 52.2 | 54 | − 44 | 9 | 8 | . | . |
| | | Krumbach | 514 | . | . | 3.2 | 15.0 | 4.7 | . | 0.2 | . | . | 2.0 | 0.0 | 0.4 | 0.5 | 2.5 | . | . | . | . | . | 0.3 | 9.3 | 9.7 | . | 39.3 | . | . | . | . | . | . | 0.0 | 87.1 | 87 | − 13 | 12 | 8 | . | . |
| | Mindel | Heidenheim | 494 | . | 0.0 | 13.9 | 5.3 | 8.6 | 1.1 | . | . | . | 0.6 | 1.0 | . | 4.8 | 0.6 | . | 3.5 | . | . | . | 0.0 | 3.7 | 4.3 | 0.4 | 14.4 | . | . | . | . | . | . | . | 62.2 | 78 | − 18 | 13 | 10 | . | . |
| | | Ettlenschieß | 656 | . | . | 6.0 | 7.6 | 1.9 | 1.4 | . | . | . | . | 2.2 | . | . | 2.3 | . | . | . | . | . | 20.5 | 5.5 | 4.1 | . | 32.2 | . | . | . | . | . | . | . | 83.7 | 101 | + 1 | 10 | 10 | . | . |
| | | Gundelfingen | 440 | . | . | 2.8 | 6.7 | 7.4 | 0.0 | 0.0 | . | . | 0.1 | . | . | 0.0 | 0.0 | . | 7.8 | . | . | . | 0.0 | 3.3 | 0.5 | . | 14.9 | . | . | . | . | . | . | 0.0 | 44.1 | 50 | − 44 | 9 | 6 | . | . |
| | Donau | Eglingen | 549 | . | . | 12.5 | 1.8 | 8.7 | . | . | . | . | 1.1 | . | . | 1.1 | 0.4 | 0.2 | 3.4 | . | . | . | . | 9.8 | . | 0.9 | 4.5 | . | . | . | . | . | . | . | 44.4 | 57 | − 33 | 11 | 8 | . | . |
| | | Blindheim (Bhf.) | 416 | . | . | 1.5 | 7.8 | 3.3 | 0.9 | . | . | . | 1.8 | . | . | 2.0 | . | 0.7 | . | . | . | . | . | 5.7 | 3.4 | . | 6.7 | . | . | . | . | . | . | . | 33.8 | | | 10 | 8 | . | . |
| | | Stillnau | 430 | . | . | 5.1 | 0.8 | 5.6 | . | . | . | . | 0.9 | . | . | 5.9 | 0.6 | . | . | . | . | . | . | 5.6 | 1.9 | 0.2 | 5.4 | . | . | . | . | . | . | . | 32.0 | | | 10 | 6 | . | . |
| | Wörnitz | Wörnitz | 488 | . | . | 3.7 | 9.9 | 10.6 | . | . | . | . | 0.4 | . | . | 1.5 | 0.1 | 0.8 | 1.2 | . | . | . | 0.0 | 5.6 | 18.8 | . | 12.8 | . | . | . | . | . | . | . | 65.4 | 94 | − 4 | 11 | 8 | . | . |
| | | Karlsholz | 512 | . | . | 11.2 | 4.6 | 2.1 | . | . | . | . | 5.7 | . | . | 2.8 | . | . | . | . | . | . | . | . | 23.2 | . | . | . | . | . | . | . | . | . | 49.6 | | | 6 | 6 | . | . |
| | | Öttingen | 420 | . | . | 4.4 | 4.2 | 3.3 | 0.3 | 0.0 | . | . | 0.0 | 0.0 | . | 1.9 | 0.0 | 0.0 | 0.0 | . | . | . | . | 2.0 | 11.0 | 0.0 | 13.1 | . | . | . | . | . | . | . | 40.2 | | | 8 | 7 | . | . |
| | | Bopfingen | 470 | . | . | 9.6 | 2.4 | 4.1 | . | . | . | . | 6.7 | 3.1 | . | . | . | . | . | . | . | . | . | 10.9 | 8.4 | 0.1 | 12.8 | . | . | . | . | . | . | . | 58.1 | 73 | − 21 | 9 | 8 | . | . |
| | | Möttingen | 413 | . | . | 1.4 | 6.0 | 10.8 | 0.4 | . | . | . | 8.2 | 0.2 | . | 3.4 | 0.9 | 3.8 | . | . | . | . | . | 2.2 | 4.1 | . | 4.6 | . | . | . | . | . | . | 0.0 | 46.0 | 68 | − 22 | 12 | 9 | . | . |
| | | Donauwörth | 415 | . | . | 1.2 | 8.8 | 4.7 | 0.1 | . | . | . | 1.9 | 0.1 | . | 3.2 | 0.2 | 0.6 | 0.0 | . | . | . | . | 5.4 | 3.4 | 0.1 | 7.2 | 0.0 | . | . | . | . | . | 0.0 | 36.9 | 46 | − 44 | 13 | 8 | . | . |
| | Donau | Ziemetshausen | 485 | . | 1.0 | 1.1 | 11.4 | 4.0 | . | 2.5 | . | . | 1.5 | . | 0.4 | 0.4 | 1.4 | . | . | . | . | . | 1.1 | 10.5 | 1.2 | 0.1 | 21.0 | . | . | . | . | . | . | 0.8 | 58.4 | | | 15 | 11 | . | . |
| | | Bliensbach | 437 | . | . | 2.4 | 8.1 | 1.5 | 1.0 | . | . | . | 2.9 | 1.0 | . | 0.8 | 0.1 | . | 2.3 | . | . | . | . | 9.8 | 3.1 | . | 15.3 | . | . | . | . | . | . | 0.1 | 48.4 | 59 | − 34 | 13 | 10 | . | . |
| | | Kreppen | 460 | . | . | 1.5 | 15.4 | 5.2 | . | 2.6 | . | . | . | 3.5 | 1.1 | 2.7 | 3.8 | . | . | . | . | . | . | 4.2 | 3.3 | . | 34.8 | 0.7 | . | . | . | . | . | 0.5 | 79.3 | 84 | − 15 | 13 | 11 | . | . |
| Lech | Grenze bis Wertach | Fallmühle | 928 | . | . | 1.7 | 46.5 | 0.8 | 30.0 | 4.0 | . | . | . | . | 0.9 | 6.5 | . | . | . | . | . | . | . | 30.0 | 11.5 | . | 11.5 | 0.3 | . | . | . | . | . | 3.5 | 147.2 | 74 | − 53 | 12 | 9 | . | . |
| | | Horn | 794 | . | . | 1.2 | 43.0 | 0.5 | 43.0 | 3.4 | . | . | 1.0 | 0.1 | 3.3 | 6.4 | 1.1 | . | . | . | . | . | 0.1 | 20.1 | 12.0 | . | 17.2 | 1.6 | . | . | . | . | . | 4.8 | 158.8 | | | 16 | 13 | . | . |
| | | Neuschwanstein | 965 | . | . | . | 48.2 | 0.6 | 38.7 | 4.0 | . | . | . | . | 4.0 | 4.7 | 1.2 | . | . | . | . | . | 1.9 | 17.3 | 19.0 | . | 18.5 | 3.5 | . | . | . | . | . | 3.6 | 165.2 | 89 | − 20 | 13 | 12 | . | . |
| | | Buching | 810 | . | . | . | 38.3 | 1.1 | 39.2 | 1.1 | . | . | 1.8 | . | 4.0 | 5.8 | . | 0.4 | . | . | . | . | 9.1 | 18.2 | 10.7 | . | 9.1 | 1.7 | . | . | . | . | . | . | 140.5 | 86 | − 23 | 13 | 12 | . | . |
| | | Steingaden | 774 | . | . | 3.2 | 33.7 | . | 39.7 | 4.1 | . | . | . | . | 2.1 | 4.6 | . | . | . | . | . | . | 1.5 | 12.4 | 6.4 | . | 6.2 | . | . | . | . | . | . | 2.2 | 116.1 | 75 | − 39 | 11 | 11 | . | . |
| | | Apfeldorf | 664 | . | . | 6.5 | 22.4 | . | 20.0 | 2.8 | . | . | . | . | 0.4 | . | . | . | . | . | . | . | . | 7.7 | 4.5 | . | 9.3 | . | . | . | . | . | . | 2.5 | 76.1 | | | 9 | 8 | . | . |
| | | Denklingen | 700 | . | . | 1.9 | 18.7 | . | 9.7 | *3.0* | . | . | . | . | *0.5* | . | . | . | . | . | . | . | . | *6.0* | *5.0* | . | 11.8 | 0.0 | . | . | . | . | . | 2.1 | 68.7 | 59 | − 48 | 9 | 8 | . | . |

# August — Tägliche Niederschlagshöhen in Millimetern, gemessen um 7 Uhr morgens — 1942

| Flußgebiet | | Ort | Seehöhe m | 1 | 2 | 3 | 4 | 5 | 6 | 7 | 8 | 9 | 10 | 11 | 12 | 13 | 14 | 15 | 16 | 17 | 18 | 19 | 20 | 21 | 22 | 23 | 24 | 25 | 26 | 27 | 28 | 29 | 30 | 31 | Monatssumme mm | Monatssumme % der Norm. | Abweichung v. d. Norm. | Zahl der Tage mit Niederschl. ≧0.1 | Niederschl. ≧1.0 | * ≧0.1 | * |
|---|---|---|---|---|---|---|---|---|---|---|---|---|---|---|---|---|---|---|---|---|---|---|---|---|---|---|---|---|---|---|---|---|---|---|---|---|---|---|---|---|
| Lech | Gmain bis Verbeh | Landsberg a. L. | 587 | . | . | 1.5 | 8.2 | 1.4 | 1.3 | . | . | . | 0.0 | 0.3 | . | 0.1 | 0.6 | . | . | . | . | . | 2.1 | 6.2 | 0.8 | 0.5 | 18.6 | 0.1 | . | . | . | . | 1.0 | 42.7 | 39 | − 66 | 14 | 8 | . | . |
| | | Lechfeld | 550 | . | . | 0.0 | 5.3 | 6.3 | 0.0 | 0.0 | . | . | 0.8 | 0.3 | . | 3.7 | 0.5 | . | . | . | . | . | . | 5.3 | 10.0 | . | 20.3 | . | . | . | . | . | 0.7 | 53.2 | | | 10 | 6 | . | . |
| | | Issing | 720 | . | . | 8.0 | 19.0 | 0.7 | 9.0 | 2.5 | . | . | . | . | . | . | 0.8 | . | . | . | . | . | . | 12.2 | 0.7 | . | 8.9 | 1.7 | . | . | . | . | 2.8 | 66.3 | 54 | − 56 | 10 | 7 | . | . |
| | | Augsburg-St. Stefan | 490 | . | . | 1.3 | 6.5 | 4.5 | 1.2 | . | . | . | . | 1.3 | . | 3.6 | 0.5 | . | 0.2 | . | . | . | . | 3.6 | 6.5 | 0.1 | 29.5 | 0.1 | . | . | . | . | . | 58.9 | 63 | − 35 | 13 | 9 | . | . |
| | Wertach | Wertach | 915 | . | . | 3.2 | 45.2 | 3.3 | 34.6 | 4.4 | . | . | 1.7 | 1.0 | . | 5.6 | 0.6 | . | . | . | . | . | 5.4 | 20.5 | 16.9 | . | 13.9 | 1.0 | . | . | . | . | 1.2 | 158.5 | 78 | − 44 | 15 | 14 | . | . |
| | | Görisried | 804 | . | . | 3.0 | 36.5 | 1.5 | 24.7 | 3.9 | . | . | 1.4 | . | . | 3.8 | 0.1 | 0.0 | . | . | . | . | 0.0 | 16.0 | 7.4 | . | 14.9 | 0.3 | . | . | . | . | 4.3 | 117.8 | | | 13 | 11 | . | . |
| | | Mittersulzberg | 909 | . | . | 14.4 | 40.2 | 1.7 | 55.3 | 3.8 | . | . | 0.5 | 1.6 | 2.4 | 8.5 | . | 0.3 | . | . | . | . | 1.2 | 13.6 | 5.2 | . | 13.5 | 2.6 | . | . | . | . | 2.4 | 167.2 | 97 | − 6 | 16 | 14 | . | . |
| | | Unterthingau | 772 | . | . | 1.9 | 25.4 | 0.2 | 19.8 | 5.7 | . | . | 2.3 | . | . | 0.6 | . | . | . | . | . | . | 0.3 | 26.0 | 7.9 | . | 7.1 | . | . | . | . | . | 4.9 | 112.1 | 75 | − 37 | 12 | 9 | . | . |
| | | Kaufbeuren | 700 | . | . | 1.3 | 14.6 | 0.3 | 17.1 | 1.8 | . | . | 0.1 | . | . | . | . | . | . | . | . | . | . | 9.5 | 5.2 | . | 22.5 | 0.3 | . | . | . | . | 4.0 | 76.7 | 65 | − 42 | 11 | 8 | . | . |
| | | Ingenried | 660 | . | . | . | 10.0 | . | 5.8 | . | . | . | 1.8 | . | . | . | . | 2.0 | . | . | . | . | . | 11.5 | 5.0 | . | 29.0 | . | . | . | . | . | . | 65.1 | 63 | − 38 | 7 | 7 | . | . |
| | | Türkheim | 599 | . | . | . | 6.5 | 3.2 | 3.1 | . | . | . | 5.9 | 3.5 | . | 6.0 | 2.6 | . | . | . | . | . | 2.3 | 8.3 | 3.6 | 0.5 | 25.9 | 0.1 | . | . | . | . | 6.2 | 77.7 | 68 | − 36 | 14 | 12 | . | . |
| | | Auerberg | 1055 | . | . | 5.0 | 33.0 | 1.3 | 32.6 | 1.8 | . | . | 0.7 | . | . | 2.8 | . | . | . | . | . | . | 2.0 | 10.5 | 3.0 | . | 11.7 | . | . | . | . | . | 4.0 | 108.4 | 72 | − 43 | 12 | 11 | . | . |
| | | Krottenhill | 885 | . | . | 27.7 | 2.3 | . | . | . | . | . | 1.7 | . | . | 3.4 | . | . | . | . | . | . | . | . | . | . | 14.3 | . | . | . | . | 2.2 | 51.6 | 37 | − 88 | 6 | 6 | . | . |
| | | Hiltenfingen | 558 | . | . | 1.0 | 5.4 | 5.0 | 0.2 | 0.1 | . | . | 0.9 | 0.9 | . | 3.4 | 0.9 | . | . | . | . | . | 0.9 | 3.0 | 1.4 | . | 19.2 | 0.1 | . | . | . | . | 1.8 | 44.2 | 44 | − 55 | 15 | 8 | . | . |
| | | Holzhausen | 610 | . | . | 0.1 | 7.7 | 3.1 | 2.2 | . | . | . | 0.5 | 0.4 | . | 0.2 | 2.4 | . | . | . | . | . | . | 8.5 | 2.9 | . | 17.3 | 1.4 | . | . | . | . | . | 46.7 | 43 | − 63 | 12 | 8 | . | . |
| | L. | Rain a. L. | 402 | . | . | 25.2 | 8.1 | . | . | . | . | . | 0.6 | . | . | 8.8 | . | . | . | . | . | . | 1.9 | . | . | . | 25.2 | . | . | . | . | . | . | 69.8 | 92 | − 6 | 6 | 5 | . | . |
| Lech bis Nab | Lech bis Paar | Neuburg a. D. | 388 | . | . | 6.4 | 6.7 | 8.0 | 0.9 | . | . | . | 0.7 | . | 0.0 | 4.6 | 1.7 | 0.6 | 0.6 | . | . | . | 7.1 | 6.5 | 2.0 | 0.0 | 14.0 | . | . | . | . | . | . | 59.8 | 78 | − 17 | 12 | 8 | . | . |
| | | Ammerfeld | 510 | . | . | 3.2 | 4.2 | . | . | . | . | . | 2.1 | . | . | 1.2 | 2.5 | 1.9 | . | . | . | . | . | 1.5 | 7.5 | . | 12.1 | . | . | . | . | . | . | 36.2 | 46 | − 42 | 9 | 9 | . | . |
| | | Ingolstadt | 371 | . | . | 12.0 | 4.2 | 8.2 | . | . | . | . | 0.2 | . | . | 8.6 | 1.4 | . | . | . | . | . | 3.0 | 10.1 | 5.4 | 0.3 | 17.1 | . | . | . | . | . | . | 70.5 | 90 | − 8 | 11 | 9 | . | . |
| | Paar | Freienried | 529 | . | . | 18.6 | 5.6 | 4.8 | . | . | . | . | . | 0.0 | . | 3.4 | 1.4 | 0.0 | 0.0 | . | . | . | . | 11.2 | 0.5 | . | . | . | . | . | 10.0 | . | . | 55.5 | | | 8 | 7 | . | . |
| | | Pörnbach | 400 | . | . | 20.9 | 9.5 | 4.7 | . | 0.4 | . | . | . | . | . | 3.2 | 2.0 | 1.7 | . | . | . | . | 0.6 | 9.3 | 1.1 | 0.3 | 13.0 | . | . | . | . | . | . | 66.7 | 74 | − 24 | 12 | 9 | . | . |
| | | Ludwigsmoos | 380 | . | . | 2.2 | 2.8 | 10.3 | . | . | . | . | . | . | . | 2.3 | . | 0.3 | . | . | . | . | 3.7 | 12.3 | 1.6 | 0.4 | 11.5 | . | . | . | . | . | . | 45.4 | | | 10 | 8 | . | . |
| | Ilm | Scheyern | 481 | . | . | 1.4 | 4.5 | 5.4 | 2.0 | 0.7 | . | . | . | 1.0 | 0.4 | 2.9 | 1.7 | . | . | . | . | . | 0.4 | 14.3 | 4.0 | . | 10.6 | . | . | . | . | . | . | 49.3 | 49 | − 50 | 13 | 10 | . | . |
| | | Geisenfeld | 384 | . | . | 9.7 | 4.6 | 2.3 | 1.6 | 1.9 | . | . | . | 0.0 | . | 1.2 | . | 0.6 | . | . | . | . | . | 16.6 | 4.7 | . | 16.4 | . | . | . | . | . | . | 65.6 | 73 | − 24 | 10 | 9 | . | . |
| | D. | Neustadt a. D. | 350 | . | . | 23.4 | 5.2 | . | 4.6 | . | . | . | . | . | . | 7.5 | 1.3 | . | . | . | . | . | 0.0 | 15.4 | . | . | 12.7 | . | . | . | . | . | . | 70.1 | 89 | − 9 | 7 | 7 | . | . |
| | Altmühl | Elbersroth | 450 | . | . | 11.5 | 6.9 | 2.5 | . | . | . | . | 1.3 | . | . | 2.0 | 0.3 | . | 0.5 | . | . | . | . | 4.9 | 12.1 | . | 13.0 | . | . | . | . | . | . | 55.0 | 86 | − 9 | 10 | 8 | . | . |
| | | Burk | 470 | . | . | 13.1 | 5.8 | 1.6 | . | . | . | . | 2.8 | . | . | 1.1 | 2.4 | . | . | . | . | . | . | 2.4 | 12.6 | 0.5 | 5.5 | . | . | . | . | . | . | 47.8 | 70 | − 21 | 10 | 9 | . | . |
| | | Gunzenhausen | 420 | . | . | 12.1 | 4.5 | . | . | . | . | . | 2.7 | . | . | 2.3 | . | . | . | . | . | . | . | 1.1 | 2.7 | 0.3 | 5.3 | . | . | . | . | . | . | 31.0 | 40 | − 46 | 8 | 7 | . | . |
| | | Rehlingen | 457 | . | 1.4 | 5.0 | 7.0 | . | . | . | . | . | . | . | 0.5 | . | 1.2 | . | . | . | . | . | . | 2.2 | 11.0 | . | 5.4 | . | . | . | . | . | . | 33.7 | 44 | − 44 | 8 | 7 | . | . |
| | | Eichstätt | 388 | . | . | 3.9 | 8.2 | 1.8 | 0.0 | . | . | . | 0.7 | . | 6.9 | 1.9 | 1.3 | 1.0 | 1.5 | . | . | . | . | 1.7 | 7.4 | . | 30.9 | . | . | . | . | . | . | 67.2 | 89 | − 8 | 12 | 10 | . | . |
| | | Freystadt/Opf. | 407 | . | . | 0.3 | 6.2 | 0.5 | 0.1 | . | . | . | . | 0.0 | . | 0.5 | 0.9 | 0.2 | 0.2 | . | . | . | . | 16.0 | . | . | 10.0 | . | . | . | . | . | . | 34.9 | | | 10 | 3 | . | . |
| | | Thalmässing | 410 | . | . | . | 6.1 | 0.1 | 3.9 | . | . | . | . | . | . | 1.5 | . | 4.8 | . | . | . | . | . | 36.5 | . | . | 9.9 | . | . | . | . | . | . | 62.8 | 77 | − 19 | 7 | 6 | . | . |
| | | Mühlhausen | 400 | . | . | 0.8 | 0.5 | 7.5 | . | . | . | . | . | . | . | 1.1 | 2.5 | 1.1 | 0.4 | . | . | . | 5.6 | 20.0 | 0.3 | . | 7.6 | . | . | . | . | . | . | 47.4 | | | 11 | 7 | . | . |
| | | Daßwang | 521 | . | 2.6 | 8.9 | 3.0 | 1.0 | . | . | . | . | . | . | . | 2.1 | 4.3 | 0.9 | . | . | . | . | 7.8 | 20.0 | . | . | 4.2 | . | . | . | . | . | . | 54.8 | 79 | − 15 | 10 | 9 | . | . |
| | | Dietfurt a. A. | 364 | . | . | 4.1 | 6.3 | 1.3 | 1.3 | 0.3 | . | . | . | 0.2 | . | 3.3 | 5.4 | 7.2 | . | . | . | . | . | 18.9 | 1.7 | . | 5.7 | . | . | . | . | . | . | 55.7 | 82 | − 12 | 12 | 10 | . | . |
| | Altmühl bis Nab | Kelheim | 350 | . | . | 10.9 | 5.4 | . | 4.8 | . | . | . | . | . | . | 3.5 | 1.0 | 0.8 | 1.3 | . | . | . | 0.3 | 23.4 | 2.4 | . | 7.3 | . | . | . | . | . | . | 61.1 | 87 | − 9 | 11 | 9 | . | . |
| | | Velburg | 510 | . | . | 0.7 | 10.9 | 1.1 | . | . | . | . | . | . | . | 1.8 | . | . | . | . | . | . | 17.0 | 20.1 | . | . | 4.5 | . | . | . | . | . | . | 56.1 | 78 | − 16 | 7 | 6 | . | . |
| | | Painten | 498 | . | . | 13.6 | 2.6 | 5.1 | 2.4 | . | . | . | . | . | . | 7.4 | 1.9 | . | . | . | . | . | . | 26.6 | . | . | . | . | . | . | . | . | . | 59.6 | 87 | − 9 | 7 | 7 | . | . |
| Nab | Waldnab | Bärnau | 600 | . | . | 16.4 | 10.8 | 5.2 | . | . | . | . | . | . | . | 0.4 | 0.5 | . | . | . | . | . | . | 18.2 | 0.8 | . | 1.4 | 1.9 | . | . | . | . | . | 55.6 | 62 | − 34 | 9 | 6 | . | . |
| | | Tirschenreuth | 500 | . | . | 3.9 | 6.7 | 2.0 | 0.9 | . | . | . | . | 0.4 | . | 9.3 | 1.0 | 0.0 | . | . | . | . | . | 13.4 | . | . | . | 1.3 | . | . | . | . | . | 38.9 | 60 | − 26 | 9 | 7 | . | . |
| | | Brand i. Opf. | 576 | . | . | 5.5 | 6.3 | 5.6 | 0.1 | . | . | . | 0.2 | . | . | . | 2.0 | . | 4.5 | . | . | . | . | 19.7 | 12.2 | . | 1.1 | . | . | . | . | . | . | 57.2 | 59 | − 39 | 10 | 8 | . | . |
| | | Steinwald-Waldhaus | 822 | . | . | 3.7 | 7.1 | 3.1 | . | . | . | . | 3.4 | . | . | . | 5.9 | 1.5 | . | . | . | . | . | 13.8 | . | . | . | . | . | . | . | . | . | 38.5 | 34 | − 75 | 7 | 7 | . | . |
| | | Erbendorf | 510 | . | . | 4.6 | 8.1 | 10.6 | 1.1 | . | . | . | . | . | . | . | 14.0 | 1.6 | . | . | . | . | . | 24.2 | 2.5 | . | 0.1 | . | . | . | . | . | . | 66.8 | 65 | − 36 | 9 | 8 | . | . |
| | | Flossenbürg | 620 | . | . | 8.7 | 6.4 | 4.8 | 2.1 | . | . | . | . | 2.4 | . | . | . | . | . | . | . | . | . | 18.1 | . | . | . | 0.9 | . | . | . | . | . | 43.4 | 49 | − 44 | 7 | 6 | . | . |
| | | Weiden | 398 | . | . | 3.2 | 6.7 | 1.5 | . | . | . | . | . | 3.0 | . | . | 1.8 | . | . | . | . | . | . | 26.1 | . | . | . | 0.8 | . | . | . | . | . | 43.1 | 57 | − 32 | 7 | 6 | . | . |
| | Heidenab | Kemnath | 456 | . | . | 4.0 | 4.7 | 3.8 | 3.2 | . | . | . | 0.4 | . | . | 0.8 | 7.8 | . | . | . | . | . | . | 16.0 | 14.5 | . | . | . | . | . | . | . | . | 55.2 | 73 | − 20 | 9 | 7 | . | . |
| | | Pressath | 425 | . | . | 5.3 | 5.9 | 4.6 | 1.3 | . | . | . | . | . | . | . | 0.2 | 0.1 | . | . | . | . | 2.6 | 37.6 | 8.2 | . | 0.9 | . | . | . | . | . | . | 66.7 | 87 | − 10 | 10 | 7 | . | . |
| | | Heinersreuth | 515 | . | . | 2.6 | 3.5 | 1.6 | 2.1 | . | . | . | . | . | . | . | 4.4 | 0.4 | . | . | . | . | . | 13.4 | 4.2 | . | 5.4 | . | . | . | . | . | . | 37.6 | 47 | − 42 | 9 | 8 | . | . |
| | | Weiherhammer | 391 | . | . | 2.9 | 9.3 | 1.7 | . | . | . | . | 0.3 | 1.2 | . | . | 0.7 | . | . | . | . | . | 0.2 | 21.7 | 3.1 | . | . | . | . | . | . | . | . | 43.1 | 59 | − 30 | 9 | 7 | . | . |
| | Nab | Oberfahrenberg | 802 | . | . | 5.7 | 12.0 | 4.8 | . | . | . | . | . | 6.3 | . | . | . | . | 0.7 | . | . | . | . | 11.6 | . | . | . | 0.6 | . | . | . | . | . | 41.7 | 48 | − 45 | 7 | 5 | . | . |
| | | Dammelsdorf | 440 | . | . | 3.5 | 6.6 | 0.5 | . | . | . | . | . | . | . | . | 11.8 | 0.4 | . | . | . | . | 6.5 | 11.5 | . | . | . | . | . | . | . | . | . | 40.8 | | | 7 | 5 | . | . |
| | | Lohma | 500 | . | . | 3.5 | 11.1 | 2.5 | 0.4 | . | . | . | . | 3.8 | . | . | 6.0 | 0.6 | . | . | . | . | . | 6.4 | . | . | . | 2.9 | . | . | . | . | . | 37.2 | 45 | − 45 | 9 | 7 | . | . |

| Flußgebiet | | Ort | Seehöhe m | 1 | 2 | 3 | 4 | 5 | 6 | 7 | 8 | 9 | 10 | 11 | 12 | 13 | 14 | 15 | 16 | 17 | 18 | 19 | 20 | 21 | 22 | 23 | 24 | 25 | 26 | 27 | 28 | 29 | 30 | 31 | Monatssumme mm | Monatssumme % der Norm. | Abweichung v. d. Norm. | Zahl der Tage mit Niederschl. ≧0.1 | Niederschl. ≧1.0 | * ≧0.1 | ⊞ |
|---|---|---|---|---|---|---|---|---|---|---|---|---|---|---|---|---|---|---|---|---|---|---|---|---|---|---|---|---|---|---|---|---|---|---|---|---|---|---|---|---|
| Nab | Schwarzach | Waldmünchen | 510 | . | . | 0.3 | 8.6 | . | 2.0 | . | . | . | . | . | 1.1 | 7.4 | 12.4 | 0.3 | . | . | . | . | . | 3.0 | . | . | . | 3.5 | . | . | . | . | . | . | 38.6 | 48 | − 43 | 9 | 7 | . | . |
| | | Grafenkirchen | 501 | . | . | 0.6 | 12.6 | 0.3 | 2.3 | . | . | . | . | 0.3 | 1.3 | 10.1 | 0.0 | . | . | . | . | . | . | 2.4 | . | . | 4.3 | 7.8 | . | . | . | . | . | . | 42.0 | 50 | − 42 | 10 | 7 | . | . |
| | | Schönsee | 655 | . | . | 1.8 | 9.1 | 9.5 | 0.3 | . | . | . | . | 0.6 | . | 0.2 | 3.6 | . | . | . | . | . | . | . | . | . | . | 6.3 | . | . | . | . | . | . | 31.4 | 33 | − 62 | 8 | 5 | . | . |
| | | Dieterskirchen | 500 | . | . | 0.6 | 10.9 | 0.0 | 0.0 | . | . | . | 0.0 | 25.2 | 0.4 | . | 1.0 | . | . | . | . | . | 0.3 | 4.5 | . | . | . | 0.0 | . | . | . | . | . | . | 42.9 | 49 | − 45 | 7 | 4 | . | . |
| | N. | Schwarzenfeld | 363 | . | . | 5.7 | 4.3 | . | . | . | . | . | . | 1.9 | 1.1 | . | . | 0.7 | . | . | . | . | . | 12.0 | 2.8 | . | . | . | . | . | . | . | . | . | 28.5 | 44 | − 37 | 7 | 6 | . | . |
| | Vils | Großschönbrunn | 450 | . | . | 5.1 | 8.7 | . | . | . | . | . | . | 0.1 | . | . | 9.4 | . | . | . | . | . | 2.1 | 15.9 | 1.6 | . | 0.6 | . | . | . | . | . | . | . | 43.5 | | | 8 | 6 | . | . |
| | | Edelsfeld | 521 | . | . | 14.1 | 3.4 | 1.1 | . | . | . | . | . | 0.0 | . | . | 0.0 | 0.0 | . | . | . | . | . | 9.1 | 10.0 | . | 8.1 | . | . | . | . | . | . | . | 45.8 | 56 | − 36 | 6 | 6 | . | . |
| | | Amberg (Mariahilfsberg) | 520 | . | . | 2.0 | 7.6 | 1.3 | . | . | . | . | 1.4 | 3.9 | . | . | 3.1 | 0.1 | . | . | . | . | 59.5 | 14.5 | 0.5 | . | 1.8 | . | . | . | . | . | . | . | 95.7 | 123 | + 18 | 11 | 9 | . | . |
| | | Ursensollen | 540 | . | . | 3.1 | 8.0 | 1.5 | . | . | . | . | 4.2 | 0.0 | . | . | 0.1 | . | . | . | . | . | 5.2 | 6.9 | 0.7 | . | 3.7 | . | . | . | . | . | . | . | 33.4 | 51 | − 32 | 9 | 7 | . | . |
| | | Schmidmühlen | 360 | . | . | 1.2 | 9.1 | 0.9 | 0.3 | . | . | . | . | 4.5 | . | . | . | 0.1 | . | . | . | . | . | 9.6 | 0.2 | . | . | . | . | . | . | . | . | . | 25.9 | 39 | − 40 | 8 | 4 | . | . |
| Regen | Schwarzer Regen | Eisenstein | 794 | . | . | 3.7 | 9.0 | 0.3 | 1.0 | 0.9 | . | . | . | 4.4 | 3.9 | 4.0 | 0.3 | 0.5 | 0.1 | . | . | . | . | 2.4 | 0.7 | . | 3.0 | 0.1 | . | . | . | . | . | . | 34.3 | 28 | − 87 | 15 | 8 | . | . |
| | | Arberschutzhaus | 1410 | . | . | 7.7 | 33.8 | 1.1 | . | . | . | . | . | . | 5.5 | 8.2 | . | 1.1 | 0.3 | . | . | . | . | 4.4 | . | . | 1.1 | . | . | 2.8 | . | . | . | . | 66.0 | | | 10 | 9 | . | . |
| | | Zwiesler Waldhaus | 700 | . | . | 6.7 | 4.2 | . | 1.0 | . | . | . | . | . | . | 9.2 | 5.0 | . | 0.2 | . | . | . | . | 4.2 | 0.1 | . | . | . | . | . | . | . | . | . | 30.6 | 29 | − 77 | 8 | 6 | . | . |
| | | Zwiesel | 590 | . | . | 4.1 | 0.9 | 0.0 | 0.5 | . | . | . | . | 0.1 | 4.3 | 12.4 | . | . | . | . | . | . | . | 4.6 | 0.4 | . | 0.7 | . | . | . | . | . | . | . | 28.0 | 29 | − 67 | 9 | 4 | . | . |
| | | Buchenau | 749 | . | . | 5.5 | 6.3 | . | 3.1 | . | . | . | . | . | 4.7 | 14.6 | . | . | 0.7 | . | . | . | . | 8.3 | 2.6 | . | 3.1 | . | . | . | . | . | . | . | 48.9 | 36 | − 87 | 9 | 8 | . | . |
| | | Bodenmais | 680 | . | . | 4.4 | 5.2 | . | 2.5 | . | . | . | . | 0.6 | 4.0 | 5.7 | . | . | . | . | . | . | . | 4.6 | . | . | . | . | . | . | . | . | . | . | 27.0 | | | 7 | 6 | . | . |
| | | Gotteszell | 568 | . | . | 8.1 | 8.6 | . | 2.8 | . | . | . | . | 2.1 | 3.4 | 8.2 | . | . | 5.1 | . | . | . | . | 11.0 | . | . | . | . | . | . | . | . | . | . | 49.3 | 40 | − 74 | 8 | 8 | . | . |
| | | Teisnach | 480 | . | . | 1.7 | *5.0* | . | 0.3 | . | . | . | . | 1.0 | 3.6 | *5.5* | . | . | . | . | . | . | . | *3.0* | . | . | . | . | . | . | . | . | . | . | 19.1 | | | 7 | 6 | . | . |
| | | Oberried | 580 | . | . | 8.3 | 6.3 | 0.4 | 0.5 | . | . | . | 0.3 | 7.1 | 0.0 | 8.6 | 0.0 | . | . | . | . | . | . | 4.3 | 0.1 | . | . | . | . | . | . | . | . | . | 35.9 | 34 | − 71 | 9 | 5 | . | . |
| | | Viechtach | 432 | . | . | 6.8 | 5.7 | . | 0.4 | . | . | . | . | 1.4 | 3.6 | 7.2 | 0.6 | . | 0.6 | . | . | . | . | 3.2 | . | . | . | . | . | . | . | . | . | . | 29.5 | 33 | − 60 | 8 | 6 | . | . |
| | | Höllenstein | 403 | . | . | 9.8 | 7.5 | . | 3.7 | . | . | . | . | 0.3 | 0.4 | 14.3 | 0.7 | . | . | . | . | . | . | 4.8 | 0.8 | . | . | . | . | . | . | . | . | . | 41.3 | 54 | − 35 | 9 | 5 | . | . |
| | Schwarzer Regen bis Mündung | Kleiner Arbersee | 920 | . | . | *3.0* | *6.5* | 0.1 | *1.0* | *0.5* | . | . | . | 0.0 | 0.3 | 2.0 | 0.1 | *0.6* | . | . | . | . | . | . | . | *2.5* | . | . | *10.0* | . | . | . | . | *26.6* | *19* | *−119* | 11 | 6 | . | . |
| | | Lohberg | 650 | . | . | 9.6 | 6.3 | 0.2 | 0.3 | . | . | . | . | 0.7 | 2.2 | 16.0 | . | . | . | . | . | . | . | 4.7 | 1.2 | . | 0.4 | . | . | 7.0 | . | . | . | . | 48.6 | 46 | − 58 | 11 | 7 | . | . |
| | | Lam | 575 | . | . | 13.0 | 7.0 | 7.0 | 7.0 | . | . | . | . | 0.0 | 0.3 | 25.6 | 0.1 | . | . | . | . | . | . | 1.6 | 0.0 | . | . | . | . | . | . | . | . | . | 61.6 | 63 | − 37 | 8 | 6 | . | . |
| | | Hohenbogen | 903 | Tabelle nicht mehr vorhanden | | | | | | | | | | | | | | | | | | | | | | | | | | | | | *65.0* | *60* | *− 44* | | | | |
| | | Kötzting | 408 | . | . | 11.0 | 7.9 | 0.8 | 2.1 | . | . | . | . | 1.3 | . | 20.4 | 1.9 | 5.2 | . | . | . | . | 3.7 | *3.0* | . | . | . | . | . | . | . | . | . | . | 57.3 | 63 | − 34 | 10 | 9 | . | . |
| | | Furth i. W. | 400 | . | . | 2.4 | 5.9 | 4.1 | 1.3 | . | . | . | . | 0.0 | 0.1 | 16.7 | 1.1 | . | . | . | . | . | . | 1.9 | 0.0 | . | . | . | . | . | . | . | . | . | 33.5 | | | 8 | 7 | . | . |
| | | Cham | 400 | . | . | 6.0 | 5.0 | 0.0 | 2.0 | 0.3 | . | . | . | 1.2 | 0.1 | 9.3 | 0.2 | . | . | . | . | . | . | 1.3 | 0.1 | . | 1.8 | 4.8 | . | . | . | . | . | . | 32.1 | 39 | − 50 | 12 | 8 | . | . |
| | | Roding | 370 | . | . | 11.0 | 8.5 | 0.4 | 2.6 | 0.7 | . | . | . | 1.6 | . | 3.5 | . | . | 0.9 | . | . | . | . | 2.5 | 4.5 | . | . | 1.1 | . | . | . | . | . | . | 37.3 | 45 | − 46 | 11 | 8 | . | . |
| | | Falkenstein/Opf. | 580 | . | . | 8.7 | 4.3 | 0.3 | 4.2 | 0.8 | . | . | . | 2.5 | 0.1 | 6.9 | 0.2 | . | 1.2 | . | . | . | . | 9.6 | 0.9 | . | 0.6 | 0.1 | . | . | . | . | 0.1 | 0.1 | 40.6 | 47 | − 47 | 16 | 7 | . | . |
| | | Bruck b. Nittenau | 368 | . | . | 3.0 | 8.6 | 0.8 | 4.2 | . | . | . | . | 0.9 | 0.4 | 2.8 | . | 0.3 | . | . | . | . | . | 7.3 | . | . | 0.2 | . | . | . | . | . | . | . | 28.5 | 40 | − 43 | 10 | 5 | . | . |
| | | Regenstauf | 339 | . | . | 6.0 | 6.2 | 0.0 | 6.3 | . | . | . | . | 5.6 | 0.6 | 1.3 | . | 2.2 | . | . | . | . | . | 15.9 | 6.1 | . | 0.7 | . | . | . | . | . | 0.0 | 50.9 | 73 | − 19 | 10 | 8 | . | . |
| Regen bis Isar | Donau | Regensburg-Obertraub- | 330 | . | . | 30.4 | 5.9 | . | 5.3 | 0.0 | . | . | . | 0.8 | 0.4 | 4.8 | 2.5 | . | 0.2 | . | . | . | . | 11.0 | 0.5 | . | 0.6 | . | . | . | . | . | . | 62.4 | 87 | − 9 | 11 | 6 | . | . |
| | | Wörth a. D. [ling | 374 | . | . | 13.1 | 3.4 | 2.7 | . | . | . | . | . | 1.7 | 0.6 | 27.2 | 3.6 | 4.7 | . | . | . | . | . | 19.0 | . | . | . | . | . | . | . | . | . | 76.0 | 88 | − 10 | 9 | 8 | . | . |
| | | Ludmannsdorf | 470 | . | . | 3.2 | 5.8 | 0.2 | 2.3 | 5.8 | . | . | . | 0.1 | 0.4 | 5.3 | . | 1.6 | 3.1 | 0.0 | . | . | . | *18.7* | . | . | 9.6 | . | . | . | . | . | . | 56.1 | 76 | − 18 | 12 | 9 | . | . |
| | | Eggmühl | 365 | . | . | 2.4 | 8.1 | . | 1.5 | 0.6 | . | . | . | 1.3 | . | 14.4 | . | 2.0 | . | . | . | . | . | 19.1 | 2.5 | . | . | . | . | . | . | . | . | . | 51.9 | 68 | − 24 | 9 | 8 | . | . |
| | | Ergoldsbach | 417 | . | . | 1.1 | 3.2 | 3.0 | 0.1 | . | . | . | 0.1 | 0.3 | 0.1 | 4.7 | 0.0 | . | 0.2 | . | . | . | 9.5 | 21.5 | 0.6 | . | 7.2 | 0.1 | . | . | . | . | 0.0 | 51.7 | 68 | − 24 | 14 | 7 | . | . |
| | | Straubing (Flugh.) | 352 | . | . | 7.4 | 0.2 | 0.3 | 0.8 | . | . | . | . | . | 4.0 | 7.8 | . | . | . | . | . | . | . | 12.4 | . | . | 0.9 | . | . | . | . | . | . | 33.8 | 44 | − 44 | 8 | 4 | . | . |
| | | Puchhausen | 370 | . | . | 9.1 | 7.2 | 0.0 | 0.0 | 0.6 | . | . | . | 0.2 | . | 8.2 | . | . | . | . | . | . | . | *16.2* | . | . | . | . | . | . | . | . | . | 41.5 | | | 6 | 4 | . | . |
| | | Stallwang | 360 | . | . | 12.0 | 6.8 | . | 2.7 | . | . | . | . | 6.0 | 2.0 | 12.2 | 2.0 | 1.2 | 0.1 | . | . | . | . | 4.1 | 0.2 | . | 0.3 | . | . | . | . | . | . | 49.6 | 54 | − 43 | 12 | 9 | . | . |
| | | Englmar | 881 | . | . | 19.1 | 7.2 | . | . | . | . | . | . | 2.1 | 8.3 | 18.4 | . | . | . | . | . | . | . | 6.2 | . | . | . | . | . | 2.1 | . | . | . | . | 63.4 | 50 | − 62 | 8 | 8 | . | . |
| | | Metten | 313 | . | . | 7.4 | 7.1 | 0.6 | . | 0.9 | . | . | . | . | 2.5 | 10.2 | 2.1 | . | . | . | . | . | . | 11.0 | . | 0.0 | 0.0 | . | . | . | . | . | . | 41.8 | 43 | − 55 | 8 | 6 | . | . |
| Isar | Grenze bis Lolsach | Mittenwald | 914 | . | 3.6 | 2.9 | 59.7 | 10.2 | 28.8 | 6.9 | . | . | 2.5 | . | 2.7 | 1.8 | 0.4 | . | 0.1 | . | . | . | 0.7 | 8.4 | 7.5 | 7.8 | 0.3 | 0.0 | . | . | . | . | 6.6 | 150.9 | 87 | − 23 | 17 | 13 | . | . |
| | | Vereinsalpe | 1406 | . | 0.5 | . | 62.1 | 14.4 | 52.1 | | . | . | 5.2 | 0.8 | 2.7 | 0.4 | 4.2 | 0.2 | 1.1 | . | . | . | . | 4.9 | 11.3 | . | . | . | . | . | . | . | 13.6 | 173.5 | | | 14 | 10 | . | . |
| | | Vorderriß | 783 | . | . | 2.9 | 46.9 | 7.8 | 42.8 | 5.9 | . | . | 4.0 | . | 2.1 | 1.1 | 0.5 | . | . | . | . | . | 3.4 | 10.7 | 1.7 | 8.2 | 1.7 | . | . | . | . | . | 0.4 | 140.1 | 79 | − 38 | 14 | 13 | . | . |
| | | Fall a. d. Isar | 741 | . | . | . | 43.2 | 21.4 | 18.3 | . | . | . | . | . | 11.5 | 3.4 | 2.1 | . | . | . | . | . | . | 19.8 | 11.1 | . | . | . | . | . | . | . | 2.8 | 133.6 | 76 | − 42 | 8 | 8 | . | . |
| | | Obernach | 824 | . | 2.4 | 2.5 | 46.4 | 9.8 | 35.8 | 4.4 | . | . | 2.7 | 0.6 | 0.4 | 1.4 | 1.0 | . | . | . | . | . | 1.2 | 17.0 | 7.2 | 1.8 | 1.7 | . | . | . | . | . | 3.2 | 139.7 | | | 18 | 15 | . | . |
| | | Urfeld | 844 | . | . | 1.0 | 49.7 | 3.5 | 49.0 | 6.6 | . | . | 4.0 | 0.2 | 0.9 | 5.3 | 0.1 | 2.6 | . | . | . | . | 1.5 | 20.5 | 13.2 | 0.4 | 2.2 | 3.0 | . | . | . | . | 2.7 | 166.4 | 81 | − 39 | 18 | 14 | . | . |
| | | Jachenau | 791 | . | . | . | 47.3 | 5.0 | 42.5 | 7.0 | . | . | 2.4 | . | 0.9 | 3.2 | . | . | 9.8 | . | . | . | 10.4 | 15.2 | . | . | . | . | . | . | . | 1.2 | 144.9 | 81 | − 33 | 10 | 9 | . | . |
| | | Lenggries | 682 | . | . | 3.9 | 33.5 | 4.4 | 42.4 | 2.6 | . | . | 0.4 | . | 5.8 | 0.5 | . | 0.8 | . | . | . | . | 0.5 | 13.4 | 3.3 | 3.8 | 0.9 | 1.1 | . | . | . | . | 0.5 | 117.8 | 66 | − 60 | 16 | 10 | . | . |
| | | Marienstein | 800 | . | . | 3.7 | 30.2 | 8.0 | 20.3 | 3.5 | . | . | 9.5 | 4.8 | . | . | . | . | . | . | . | . | . | 14.0 | 3.1 | 2.0 | 2.4 | 0.8 | . | . | . | . | 2.0 | 104.3 | 57 | − 79 | 13 | 13 | . | . |
| | | Tölz, Bad | 654 | . | . | 2.4 | 35.3 | 5.6 | 34.8 | 4.1 | . | . | 0.0 | 0.1 | 2.0 | 6.9 | 7.9 | 0.0 | 6.2 | . | . | . | 1.9 | 9.2 | 4.8 | 1.6 | 0.8 | 1.1 | . | . | . | . | 0.2 | 124.9 | 79 | − 34 | 17 | 13 | . | . |

## August — Tägliche Niederschlagshöhen in Millimetern, gemessen um 7 Uhr morgens — 1942

| Flußgebiet | | Ort | Seehöhe m | 1 | 2 | 3 | 4 | 5 | 6 | 7 | 8 | 9 | 10 | 11 | 12 | 13 | 14 | 15 | 16 | 17 | 18 | 19 | 20 | 21 | 22 | 23 | 24 | 25 | 26 | 27 | 28 | 29 | 30 | 31 | Monatssumme mm | Monatssumme % der Norm. | Abweichung v. d. Norm. | Zahl der Tage mit Niederschl. ≥ 0.1 | Niederschl. ≥ 1.0 | * ≥ 0.1 | ▣ |
|---|---|---|---|---|---|---|---|---|---|---|---|---|---|---|---|---|---|---|---|---|---|---|---|---|---|---|---|---|---|---|---|---|---|---|---|---|---|---|---|
| Isar | Loisach | Eibsee | 1000 | . | . | 13.9 | 54.2 | 11.0 | 41.2 | 2.6 | . | . | 0.6 | . | 2.2 | 2.4 | . | . | . | . | . | . | 2.5 | 20.7 | 9.8 | 0.8 | 6.9 | 0.4 | 0.6 | . | . | . | . | 7.2 | 171.0 | 108 | + 12 | 16 | 11 | . | . |
| | | Grainau | 760 | . | . | 12.5 | 58.4 | 7.1 | 6.8 | 2.4 | . | . | 0.5 | 0.3 | 1.4 | 1.6 | . | . | 1.3 | . | . | . | 1.1 | 26.6 | 8.8 | 0.5 | 4.1 | . | . | . | . | . | . | 5.3 | 138.7 | | | 16 | 13 | . | . |
| | | Zugspitze | 2960 | . | . | 11.6 | 17.2 | 6.4 | 22.3 | 2.6 | . | . | 0.8 | 0.2 | 1.9 | 1.3 | 3.2 | 0.0 | . | . | . | . | 16.1 | 19.2 | 10.0 | 4.8 | 5.0 | . | . | . | . | . | . | 6.0 | 128.6 | | | 16 | 14 | 7 | 9 |
| | | Kaltenbrunn | 861 | . | 1.0 | 13.0 | 52.0 | 10.0 | 35.0 | 3.2 | . | . | 2.5 | . | 2.0 | 1.6 | . | . | 1.5 | . | . | . | . | 41.0 | 9.6 | 2.0 | . | . | . | . | . | . | . | 1.5 | 175.9 | 102 | + 4 | 14 | 14 | . | . |
| | | Garmisch-Partenkirchen | 704 | . | . | 8.6 | 59.3 | 8.5 | 29.9 | 3.9 | . | . | 0.3 | 0.1 | 0.2 | 1.5 | 0.5 | . | 0.5 | . | . | . | 0.0 | 28.8 | 6.2 | 3.4 | 3.5 | . | . | . | . | . | . | 5.2 | 160.4 | 99 | − 2 | 16 | 11 | . | . |
| | | Oberau | 655 | . | . | 4.3 | 50.8 | 2.9 | 32.7 | 4.9 | . | . | 0.9 | 0.1 | 3.8 | 1.5 | 0.1 | . | 1.0 | . | . | . | . | . | . | 0.8 | 8.2 | 0.3 | . | . | . | . | . | 4.9 | 117.2 | 66 | − 61 | 15 | 10 | . | . |
| | | Eschenlohe | 639 | . | . | 2.5 | 43.0 | 2.8 | 37.5 | 5.3 | . | . | 2.0 | 0.1 | 3.5 | 4.7 | 1.3 | 0.0 | 0.1 | . | . | . | 0.0 | 20.8 | 14.5 | . | 24.6 | 1.3 | . | . | . | . | . | 7.3 | 171.3 | 106 | + 10 | 16 | 14 | . | . |
| | | Murnau | 696 | . | . | 0.0 | 40.1 | 2.4 | 35.7 | 5.6 | . | . | 2.6 | 0.0 | 2.9 | 6.7 | 0.3 | . | . | . | . | . | 7.0 | 20.1 | 11.4 | 1.8 | 18.9 | 0.9 | . | . | . | . | . | 2.1 | 158.5 | 101 | + 1 | 15 | 13 | . | . |
| | | Kochel | 625 | . | . | 1.4 | 41.6 | 3.5 | 42.7 | 1.6 | . | . | 1.7 | 0.3 | 2.5 | 6.4 | . | . | 0.5 | . | . | . | 1.0 | 20.7 | 7.2 | 1.1 | 4.0 | 3.5 | . | . | . | . | . | 1.2 | 140.9 | 78 | − 39 | 16 | 15 | . | . |
| | | Sindelsdorf | 601 | . | . | 0.3 | 38.4 | 1.2 | 30.8 | 4.2 | . | . | 0.4 | 0.1 | 2.8 | 5.1 | . | . | 2.8 | . | . | . | . | 16.2 | 5.7 | 2.1 | 10.2 | 1.8 | . | . | . | . | . | 0.8 | 122.9 | 85 | − 21 | 16 | 12 | . | . |
| | | Tutzingerhütte | 1327 | . | . | 1.5 | 51.2 | 5.5 | 28.5 | 25.2 | . | . | 2.5 | . | 12.4 | 6.3 | . | . | 1.3 | . | . | . | 24.3 | 12.6 | . | 1.5 | 3.2 | . | . | . | . | . | . | 1.3 | 177.6 | | | 14 | 14 | . | . |
| | | Königsdorf | 626 | . | . | 0.4 | 22.7 | 20.5 | 21.2 | 0.6 | . | . | . | 0.2 | 3.0 | 7.4 | . | . | . | . | . | . | 5.6 | 11.5 | 4.6 | 0.4 | 6.3 | 1.3 | . | . | . | . | . | 1.4 | 107.1 | 70 | − 45 | 15 | 11 | . | . |
| | | Puppling | 590 | . | . | 12.2 | 27.8 | 6.9 | 19.2 | 0.3 | . | . | . | 0.8 | 4.4 | 4.2 | 0.1 | . | . | . | . | . | . | 27.7 | 1.3 | . | 23.2 | . | . | . | . | . | . | *0.6* | 128.7 | | | 13 | 9 | . | . |
| | Loisach bis Amper | Deisenhofen | 574 | . | . | 1.6 | 19.3 | 3.1 | 10.8 | . | . | . | . | . | 1.7 | 1.2 | 0.2 | . | . | . | . | . | . | 47.8 | 15.7 | 3.1 | . | 28.5 | 0.2 | . | . | . | . | . | 0.2 | 133.4 | | | 13 | 10 | . | . |
| | | München-Sternwarte | 527 | . | . | 3.2 | 9.0 | 3.3 | 3.7 | 1.3 | . | . | . | 0.8 | 0.7 | . | 0.4 | 0.1 | . | . | . | . | 1.0 | 16.6 | 2.8 | . | 37.3 | . | . | . | . | . | . | . | 80.2 | 76 | − 25 | 13 | 9 | . | . |
| | | Otterfing | 669 | . | . | 5.5 | 28.6 | 3.4 | 17.0 | . | . | . | . | 0.2 | 3.0 | 5.4 | . | . | . | . | . | . | 2.1 | 24.9 | 10.2 | . | 11.7 | 0.1 | . | . | . | . | . | 1.2 | 113.3 | | | 13 | 11 | . | . |
| | | Eglfing | 537 | . | . | 4.3 | 15.7 | 3.0 | 4.3 | 0.9 | . | . | . | 1.0 | 1.3 | . | 0.7 | . | . | . | . | . | 1.6 | 14.0 | 2.2 | . | 21.3 | . | . | . | . | . | . | . | 70.3 | 67 | − 35 | 12 | 10 | . | . |
| | | Weihenstephan | 497 | . | . | 8.4 | 6.6 | 2.8 | 4.0 | 2.2 | . | . | . | 2.1 | 0.2 | 0.4 | . | . | 0.9 | . | . | . | 0.2 | 18.1 | . | . | 22.0 | . | . | . | . | . | . | . | 67.9 | 78 | − 19 | 12 | 8 | . | . |
| | | München-Riem | 524 | . | . | 1.5 | 10.3 | 2.5 | 3.0 | 0.6 | . | . | 0.0 | 0.6 | . | 0.0 | 0.1 | 0.0 | . | . | . | . | 0.2 | 21.3 | 4.2 | . | 21.6 | 0.0 | . | . | . | . | . | . | 65.9 | 65 | − 36 | 11 | 7 | . | . |
| | Amper, Ammer | Linderhof | 1015 | . | . | 2.1 | 36.1 | 2.4 | 43.2 | 4.5 | . | . | 1.4 | . | 5.0 | 2.6 | 0.4 | . | . | . | . | . | . | 32.7 | 3.5 | 0.6 | 16.3 | . | . | . | . | . | . | 5.0 | 155.8 | 80 | − 40 | 14 | 12 | . | . |
| | | Ettal | 871 | . | . | 3.5 | 42.5 | 4.4 | 39.2 | 7.1 | . | . | 1.4 | . | 4.3 | 3.7 | . | . | . | . | . | . | 0.2 | 29.0 | 9.4 | 1.3 | 5.9 | . | . | . | . | . | . | 7.8 | 159.7 | 85 | − 29 | 14 | 13 | . | . |
| | | Unterammergau | 830 | . | . | 1.0 | 39.0 | 2.0 | 37.5 | 5.2 | . | . | 8.5 | . | 4.0 | 3.0 | 3.9 | . | 1.4 | . | . | . | 0.1 | 24.6 | 5.1 | 0.2 | 19.4 | . | . | . | . | . | . | 5.1 | 160.0 | 98 | − 3 | 16 | 14 | . | . |
| | | Böbing | 744 | . | . | 0.2 | 27.1 | 0.0 | 42.0 | 4.0 | . | . | 0.8 | 0.6 | 2.6 | 4.5 | . | 0.0 | . | . | . | . | . | 10.5 | 2.6 | . | 10.2 | 0.1 | . | . | . | . | . | 4.1 | 109.3 | 86 | − 18 | 13 | 9 | . | . |
| | | Hohenpeißenberg | 977 | . | . | 5.5 | 24.6 | . | 35.2 | 5.1 | . | . | 0.8 | 0.0 | 1.1 | 4.8 | 0.0 | 0.0 | . | . | . | . | . | 11.9 | 5.3 | . | 8.2 | . | . | . | . | . | . | 3.1 | 105.6 | 82 | − 24 | 11 | 10 | . | . |
| | | Weilheim | 566 | . | . | 12.5 | 24.1 | 1.5 | 22.1 | 1.6 | . | . | 1.0 | 1.5 | 1.4 | 6.1 | . | . | 1.1 | . | . | . | 2.0 | 13.2 | 7.8 | 0.2 | 14.4 | 0.9 | . | . | . | . | . | 2.3 | 113.7 | 101 | + 1 | 17 | 15 | . | . |
| | | Dießen | 576 | . | . | 9.1 | 20.9 | 2.2 | 8.7 | 0.4 | . | . | 0.3 | . | . | . | . | . | . | . | . | . | 1.5 | 6.7 | 0.5 | . | 7.1 | . | . | . | . | . | . | 1.3 | 58.7 | 52 | − 54 | 11 | 8 | . | . |
| | Amper | Seefeld | 565 | . | . | 5.3 | 15.6 | 1.1 | 4.2 | 0.4 | . | . | . | . | . | . | . | 1.1 | . | . | . | . | . | 14.1 | 3.2 | . | 9.7 | 0.8 | . | . | . | . | . | 0.4 | 55.9 | 50 | − 55 | 11 | 8 | . | . |
| | | Achselschwang | 587 | . | . | 4.8 | 13.6 | 0.3 | 4.6 | 0.2 | . | . | . | . | . | 0.0 | 1.3 | . | . | . | . | . | . | 6.2 | 1.2 | . | 7.3 | 0.9 | . | . | . | . | . | 0.7 | 41.1 | 37 | − 71 | 11 | 7 | . | . |
| | | Haspelmoor | 540 | . | . | 0.0 | 6.4 | 5.8 | 1.1 | 0.1 | . | . | . | 1.1 | . | 0.5 | 0.6 | . | . | . | . | . | 0.9 | 7.6 | 0.9 | . | 24.8 | 1.0 | . | . | . | . | . | 0.0 | 50.8 | | | 12 | 7 | . | . |
| | | Dachau | 477 | . | . | 7.8 | 7.5 | 4.2 | 6.0 | . | . | . | . | 0.5 | . | 0.0 | 1.3 | . | . | . | . | . | 0.9 | 39.3 | . | . | 13.8 | . | . | . | . | . | . | 0.1 | 81.4 | 89 | − 10 | 9 | 7 | . | . |
| | | Münsing | 666 | . | . | 7.4 | 26.8 | 5.8 | 28.6 | 0.4 | . | . | 0.3 | . | 4.8 | 7.9 | 0.5 | . | . | . | . | . | . | 8.8 | 4.8 | 0.3 | 14.1 | 0.1 | . | . | . | . | . | 1.9 | 112.5 | 86 | − 19 | 15 | 10 | . | . |
| | | Traubing | 670 | . | . | 7.5 | 23.5 | 2.2 | 14.0 | . | . | . | . | . | . | 2.8 | . | . | 0.3 | . | . | . | . | 20.3 | 3.7 | 0.2 | 14.7 | 4.5 | . | . | . | . | . | 0.0 | 93.7 | | | 11 | 9 | . | . |
| | | München-Pasing | 526 | . | . | 2.8 | 10.5 | 2.2 | 1.0 | 4.3 | . | . | . | . | . | 0.0 | 0.8 | . | . | . | . | . | 9.1 | 12.6 | 0.4 | . | 15.5 | . | . | . | . | . | . | 0.3 | 59.5 | 56 | − 47 | 11 | 8 | . | . |
| | | Schleißheim | 485 | . | . | 9.0 | 7.4 | 14.5 | 2.1 | 1.7 | . | . | . | 0.0 | 0.4 | 0.0 | 2.3 | . | 0.0 | . | . | . | 0.6 | 19.5 | 5.4 | . | 55.9 | 0.2 | . | . | . | . | . | 0.0 | 119.0 | 131 | + 28 | 12 | 9 | . | . |
| | Amper bis Mündung | Nandlstadt | 464 | Tabelle nicht mehr vorhanden | | | | | | | | | | | | | | | | | | | | | | | | | | | | | *60.0* | | | | | | |
| | | Erding | 460 | . | . | 7.3 | 6.9 | 12.0 | 1.7 | 1.1 | . | . | . | . | 8.2 | 1.1 | . | . | . | . | . | . | . | 42.7 | 1.6 | . | 25.6 | . | . | . | . | . | . | . | 108.2 | | | 10 | 10 | . | . |
| | | Moosburg | 410 | . | . | 1.9 | 4.3 | 3.0 | 2.7 | 0.7 | . | . | . | 0.8 | 0.2 | 4.2 | 0.3 | . | . | . | . | . | 1.2 | 49.0 | 0.3 | . | 11.0 | . | . | . | . | . | . | . | 79.6 | 93 | − 6 | 13 | 8 | . | . |
| | | Pörndorf | 491 | . | . | 3.2 | 7.5 | . | 3.6 | 2.9 | . | . | 4.1 | . | 0.5 | . | 0.9 | . | . | . | . | . | 34.5 | 40.4 | . | . | 22.7 | . | . | . | . | . | . | . | 120.3 | | | 10 | 8 | . | . |
| | | Dingolfing | 360 | . | . | 4.9 | 3.4 | 3.7 | 1.5 | 0.4 | . | . | . | 0.4 | 2.4 | 6.5 | 0.3 | . | . | . | . | . | 1.5 | 18.2 | . | . | 2.5 | . | . | . | . | . | . | . | 45.7 | 55 | − 37 | 12 | 9 | . | . |
| | | Landau a. Isar | 339 | . | . | 2.9 | 4.2 | 2.1 | 2.3 | 1.0 | . | . | . | 0.1 | 0.8 | 5.3 | 0.2 | . | . | . | . | . | . | 19.7 | . | . | 0.6 | . | . | . | . | . | . | . | 39.2 | 45 | − 48 | 11 | 7 | . | . |
| Isar bis Inn | Isar bis Vils | Rohrstetten | 450 | . | . | 12.5 | 3.5 | 1.1 | . | 0.8 | . | . | . | . | 1.5 | 12.8 | 2.0 | . | . | . | . | . | . | 11.1 | . | . | . | . | . | . | . | . | . | . | 45.3 | 45 | − 56 | 8 | 7 | . | . |
| | | Osterhofen | 310 | . | . | 19.0 | 9.4 | 1.2 | 0.8 | 0.3 | . | . | . | . | . | 10.6 | 0.1 | . | . | . | . | . | . | 11.3 | . | . | . | . | . | . | . | . | . | . | 52.7 | 60 | − 35 | 8 | 5 | . | . |
| | | Schöllnach | 370 | . | . | 8.2 | 14.1 | 0.6 | . | 3.8 | . | . | . | . | . | 7.6 | . | . | . | . | . | . | . | 3.6 | . | . | . | . | . | . | . | . | . | . | 37.9 | 36 | − 68 | 6 | 5 | . | . |
| | Vils | Ratzing b. Taufkirchen | 464 | . | . | 2.2 | 11.0 | 9.2 | 1.5 | . | . | . | 0.1 | 0.7 | . | 1.1 | 0.5 | . | . | . | . | . | 0.2 | 49.3 | . | . | 8.6 | . | . | . | . | . | . | . | 83.5 | | | 12 | 7 | . | . |
| | | Vilsbiburg | 449 | . | . | 11.3 | 5.1 | 8.8 | 1.1 | 0.3 | . | . | 0.8 | 0.2 | . | 11.0 | 1.0 | . | . | . | . | . | . | 20.7 | . | . | 7.9 | . | . | . | . | . | . | . | 68.2 | 76 | − 22 | 10 | 8 | . | . |
| | | Oberhausen | 400 | . | . | 5.6 | 5.2 | 3.6 | 2.3 | 1.3 | . | . | . | . | . | 7.5 | . | . | . | . | . | . | . | 33.5 | . | . | 1.0 | . | . | . | . | . | . | . | 60.0 | 64 | − 34 | 8 | 8 | . | . |
| | | Schönau i. Ndb. | 435 | . | . | 5.1 | 9.3 | 2.4 | 1.0 | 1.1 | . | . | . | . | . | 6.8 | . | . | . | . | . | . | . | *20.0* | . | . | 0.4 | . | . | . | . | . | . | . | 46.4 | 47 | − 51 | 8 | 7 | . | . |
| | | Haidenburg | 389 | . | . | 4.6 | 8.1 | 0.9 | 0.4 | 10.7 | . | . | . | 0.0 | . | 9.6 | 0.3 | . | . | . | . | . | . | 12.0 | 0.1 | . | . | . | . | . | . | . | . | . | 46.7 | 57 | − 36 | 9 | 5 | . | . |
| | | Egglham | 352 | . | . | 3.2 | 4.8 | 0.9 | 0.7 | 3.5 | . | . | . | . | . | 8.2 | 1.3 | . | . | . | . | . | . | 11.5 | . | . | 0.4 | . | . | . | . | . | . | . | 34.5 | | | 9 | 6 | . | . |
| | Vils bis Ilz | Ortenburg | 348 | . | . | 10.5 | 2.3 | 10.7 | . | . | . | . | . | . | . | 10.2 | . | . | . | . | . | . | . | 6.9 | . | . | [illegible] | . | . | . | . | . | . | . | 50.6 | 60 | − 34 | 5 | 5 | . | . |
| | | Ruderting | 440 | . | . | 10.0 | 8.7 | 0.7 | 1.3 | . | . | . | . | . | 1.0 | 5.1 | . | . | . | . | . | . | . | 7.4 | 0.1 | . | 2.5 | . | . | . | . | . | . | . | 36.8 | | | 9 | 7 | . | . |
| | | Passau-Kachlet | 301 | . | . | 9.5 | 9.9 | 2.0 | 6.0 | 1.6 | . | . | . | 2.3 | 1.1 | 7.4 | 1.0 | . | . | . | . | . | . | 10.9 | 0.2 | . | . | . | . | . | . | . | . | . | 51.9 | 56 | − 41 | 11 | 10 | . | . |
| | Ilz | Rachelsee-Diensthütte | 867 | . | . | 5.2 | 11.5 | 3.8 | 2.6 | . | . | . | . | 13.0 | 3.3 | 11.1 | 0.2 | . | . | . | . | . | . | 5.4 | . | . | 5.0 | . | . | . | . | . | . | . | 61.1 | 37 | − 104 | 10 | 9 | . | . |
| | | Kirchdorf | 690 | . | . | 7.9 | 4.5 | 0.9 | 1.2 | . | . | . | . | . | 2.5 | 12.1 | . | . | . | . | . | . | . | . | . | . | . | . | . | . | . | . | . | . | 29.1 | 27 | − 78 | 6 | 5 | . | . |

| Flußgebiet | | Ort | Seehöhe m | 1 | 2 | 3 | 4 | 5 | 6 | 7 | 8 | 9 | 10 | 11 | 12 | 13 | 14 | 15 | 16 | 17 | 18 | 19 | 20 | 21 | 22 | 23 | 24 | 25 | 26 | 27 | 28 | 29 | 30 | 31 | Monatssumme mm | Monatssumme % der Norm. | Abweichung v. d. Norm. | Zahl der Tage mit Niederschl. ≧0.1 | Niederschl. ≧1.0 | * ≧0.1 | ⊠ |
|---|---|---|---|---|---|---|---|---|---|---|---|---|---|---|---|---|---|---|---|---|---|---|---|---|---|---|---|---|---|---|---|---|---|---|---|---|---|---|---|---|
| Isar bis Inn | Alz | Klingenbrunn | 816 | . | . | 6.5 | 8.9 | 1.9 | 0.4 | 0.2 | . | . | . | 1.3 | 1.6 | 10.9 | 0.5 | . | 0.3 | . | . | . | . | 5.3 | 0.8 | . | 0.3 | . | . | . | . | . | . | 38.9 | 33 | − 81 | 13 | 7 | . | . |
| | | Schönberg (Ndb.) | 564 | . | . | 7.0 | 14.0 | 1.1 | 1.4 | 7.0 | . | . | . | 0.5 | . | 12.5 | 1.9 | . | 1.5 | . | . | . | . | 7.5 | . | . | . | . | . | . | . | . | . | 54.4 | 51 | − 52 | 10 | 9 | . | . |
| | | St. Oswald | 830 | . | . | 7.4 | 9.3 | 2.7 | 2.3 | 0.4 | . | . | . | . | 0.6 | 12.8 | 1.2 | . | 0.1 | . | . | . | . | 5.6 | 0.1 | . | 0.3 | . | . | . | . | . | . | 42.8 | 33 | − 88 | 12 | 7 | . | . |
| | | Finsterau (Forstamt) | 1004 | . | . | 6.8 | 12.6 | 1.1 | 7.6 | 0.4 | . | . | . | 3.1 | 3.1 | 13.6 | 1.4 | . | 2.2 | . | . | . | . | 3.0 | 6.2 | . | 1.2 | . | . | . | . | . | . | 62.3 | 55 | − 51 | 13 | 12 | . | . |
| | | Leopoldsreut | 1120 | . | . | 5.2 | 7.5 | 0.4 | 4.5 | . | . | . | . | . | . | 10.6 | 0.1 | . | . | . | . | . | . | 6.7 | 0.2 | 6.2 | 7.6 | . | . | . | . | . | . | 49.0 | | | 10 | 7 | . | . |
| | | Mauth | 820 | Beobachtungen unvollständig | | | | | | | | | | | | | | | | | | | | | | | | | | | | | *50.0* | *41* | − *73* | | | | |
| | | Duschlberg | 900 | . | . | 9.4 | 9.5 | 0.4 | 10.2 | 0.4 | . | . | . | . | . | 5.6 | . | . | 1.8 | . | . | . | . | . | 4.7 | 0.4 | 17.7 | . | . | 3.9 | . | . | . | . | 64.0 | 48 | − 69 | 11 | 8 | . | . |
| | | Röhrnbach | 430 | . | . | 9.8 | 7.3 | 0.5 | 4.7 | 0.0 | . | . | . | . | 0.0 | 7.0 | 0.1 | . | . | . | . | . | . | 10.5 | 6.8 | . | . | . | . | . | . | . | . | . | 46.7 | 49 | − 48 | 8 | 6 | . | . |
| | | Roitham | 500 | . | . | 6.9 | 7.4 | 0.6 | . | . | . | . | . | . | 0.0 | 10.3 | 0.0 | . | . | . | . | . | . | 4.8 | 0.0 | . | . | . | . | . | . | . | . | . | 30.0 | 29 | − 72 | 5 | 4 | . | . |
| Inn | Grenze bis Mangfall | Schwarzenkopfhütte | 1340 | Tabelle nicht mehr vorhanden | | | | | | | | | | | | | | | | | | | | | | | | | | | | | *150.0* | | | | | | |
| | | Valepp | 885 | . | . | 1.9 | 40.6 | 10.0 | 31.1 | 8.1 | . | . | 2.3 | 0.7 | 0.2 | 4.0 | 0.3 | . | 0.4 | . | . | . | 0.0 | 22.0 | 2.8 | 1.9 | . | . | . | . | . | . | 2.0 | 126.3 | 64 | − 72 | 15 | 11 | . | . |
| | | Tatzelwurm | 795 | . | . | 7.3 | 46.8 | 6.7 | 46.1 | 10.9 | . | . | 13.2 | . | 0.9 | 5.7 | 0.9 | . | . | . | . | . | . | 6.0 | . | 2.3 | . | . | . | . | . | . | 2.0 | 108.8 | | | 12 | 10 | . | . |
| | | Oberaudorf | 485 | . | . | 3.8 | 48.3 | 6.7 | 41.1 | 13.5 | . | . | 11.3 | 6.3 | 3.3 | 6.4 | . | . | . | . | . | . | . | 9.2 | 2.9 | 1.7 | . | . | . | . | . | . | 6.5 | 161.0 | 94 | − 10 | 13 | 13 | . | . |
| | | Törwang | 700 | . | . | 27.3 | 40.0 | 4.2 | 21.6 | 23.0 | . | . | 2.8 | 0.4 | 7.0 | 4.6 | . | . | . | . | . | . | . | 16.6 | 23.4 | 0.6 | 8.5 | 2.5 | . | . | . | . | 1.4 | 183.3 | 96 | − 8 | 15 | 13 | . | . |
| | | Degerndorf | 470 | . | . | 13.8 | 32.9 | 6.8 | 18.6 | 9.4 | . | . | 0.4 | . | 6.5 | 3.8 | 0.0 | . | . | . | . | . | . | 4.2 | 13.5 | 2.8 | 12.5 | . | . | . | . | . | . | 128.1 | 84 | − 25 | 13 | 12 | . | . |
| | | Endorf | 529 | . | . | 4.9 | 30.5 | 1.7 | 28.7 | 4.6 | . | . | 1.0 | . | 3.5 | 3.4 | 0.5 | . | 2.7 | . | . | . | . | 28.7 | 3.7 | 0.1 | 12.3 | . | . | . | . | . | 0.2 | 126.5 | 88 | − 18 | 15 | 12 | . | . |
| | Mangfall | Stuben | 874 | . | . | 1.3 | 38.3 | 8.3 | 32.4 | 5.2 | . | . | 0.4 | . | 3.4 | 3.5 | 0.4 | . | . | . | . | . | . | 15.4 | 4.6 | 8.9 | . | . | . | . | . | . | 2.8 | 124.9 | 59 | − 87 | 13 | 11 | . | . |
| | | Dorf Kreuth | 790 | . | . | 2.2 | 30.5 | 7.6 | 27.3 | 4.0 | . | . | 1.2 | 1.1 | 4.4 | 3.5 | . | . | 2.4 | . | . | . | . | 18.0 | 2.4 | 6.3 | . | . | . | . | . | . | 7.3 | 116.2 | 60 | − 76 | 14 | 14 | . | . |
| | | Bauer in der Au | 905 | . | . | 4.5 | 22.5 | 2.4 | 17.2 | 15.4 | . | . | . | 1.0 | 1.2 | 2.5 | . | . | 1.1 | . | . | . | 0.8 | 10.1 | 2.1 | . | . | . | . | . | . | . | 80.8 | 40 | − 124 | 12 | 11 | . | . |
| | | Tegernsee | 727 | . | . | 5.7 | 24.8 | 8.2 | 31.2 | 3.7 | . | . | 6.2 | . | 1.9 | 4.4 | . | . | 0.5 | . | . | . | . | 11.4 | 0.6 | 2.8 | 0.2 | . | . | . | . | . | 5.9 | 108.5 | 64 | − 62 | 14 | 11 | . | . |
| | | Miesbach | 710 | . | . | 1.0 | 29.8 | 7.0 | 35.6 | 5.1 | . | . | 4.0 | . | 0.9 | 6.4 | . | . | 0.2 | . | . | . | 0.1 | 28.5 | 5.4 | . | 2.0 | 0.0 | . | . | . | . | 3.0 | 129.0 | 83 | − 26 | 14 | 11 | . | . |
| | | Taubenberg | 825 | . | . | 4.0 | 23.1 | 8.2 | 20.4 | 1.0 | . | . | . | 1.3 | 6.0 | 1.0 | . | . | . | . | . | . | . | 14.4 | 4.4 | 0.4 | 3.9 | 0.8 | . | . | . | . | 2.0 | 90.6 | 57 | − 68 | 14 | 12 | . | . |
| | | Neuhelfendorf | 665 | . | . | 7.5 | 25.4 | 4.8 | 17.8 | 0.5 | . | . | . | . | 2.4 | 7.3 | . | . | . | . | . | . | 0.4 | 19.9 | 1.7 | . | 35.4 | . | . | . | . | . | 0.9 | 124.0 | | | 12 | 9 | . | . |
| | | Kloaschau | 907 | . | . | 4.2 | 50.2 | 10.9 | 31.2 | 12.3 | 2.6 | . | 4.6 | 2.6 | . | 7.2 | 2.3 | . | . | . | . | . | 1.3 | 13.4 | 6.2 | . | . | . | . | . | . | 2.8 | 101.8 | 50 | − 103 | 14 | 14 | . | . |
| | | Bayrischzell | 800 | . | . | 8.1 | 37.0 | 10.2 | 30.1 | 6.7 | 0.2 | . | 12.6 | 0.8 | 3.9 | 0.8 | . | 0.2 | 0.1 | . | . | . | . | 2.8 | 8.7 | 1.2 | 1.8 | . | . | . | . | . | 1.9 | 133.1 | 69 | − 60 | 17 | 12 | . | . |
| | | Wendelsteinhaus | 1718 | . | . | 6.7 | 24.7 | 16.4 | 46.3 | 9.8 | . | . | 2.9 | 12.3 | 3.7 | 8.1 | . | . | . | . | . | . | . | 4.2 | 3.9 | 1.2 | 3.7 | . | . | . | . | . | 3.2 | 147.1 | | | 14 | 14 | . | . |
| | | Neuhaus b. Schliersee | 792 | . | . | 3.3 | 32.8 | 9.3 | 28.5 | 7.8 | . | . | 4.2 | . | 5.1 | 4.8 | . | . | . | . | . | . | 3.1 | . | 13.3 | 3.6 | 7.4 | . | . | . | . | . | . | 123.2 | 63 | − 71 | 12 | 12 | . | . |
| | | Sandbichl-Winkl | 782 | . | . | 1.9 | 29.1 | 6.6 | 28.7 | 4.7 | . | . | 0.1 | . | 0.1 | 9.5 | . | . | 0.8 | . | . | . | . | 13.3 | 15.8 | 1.5 | 8.5 | 1.0 | . | . | . | . | 1.3 | 132.3 | 75 | − 43 | 15 | 12 | . | . |
| | | Groß-Seeham | 652 | . | . | 0.2 | 25.8 | 5.6 | 35.4 | 0.8 | . | . | . | . | 1.8 | 7.6 | . | . | 0.2 | . | . | . | . | 37.9 | 18.4 | 0.9 | 4.2 | 0.4 | . | . | . | . | 1.0 | 140.2 | 107 | + 9 | 14 | 9 | . | . |
| | | Irschenberg | 740 | . | . | 0.2 | 26.5 | 5.1 | 25.5 | 4.0 | . | . | . | . | 0.5 | 7.5 | 0.7 | . | 0.2 | . | . | . | . | 62.5 | 14.5 | . | 3.2 | 2.0 | . | . | . | . | 0.5 | 152.9 | 114 | + 19 | 14 | 9 | . | . |
| | | Rosenheim | 446 | . | . | 1.1 | 23.3 | 2.9 | 24.3 | 3.5 | . | . | 0.2 | . | 2.7 | 5.9 | 0.8 | . | 0.2 | . | . | . | . | 12.0 | 2.8 | 0.6 | 13.3 | 0.5 | . | . | . | . | 0.3 | 94.4 | 66 | − 48 | 16 | 10 | . | . |
| | Mangfall bis Alz | Ebersberg | 565 | . | . | 5.8 | 22.5 | 5.4 | 8.1 | 0.3 | . | . | . | . | 5.2 | 5.2 | . | . | . | . | . | . | 0.1 | 22.3 | 0.8 | . | 15.4 | . | . | . | . | . | 0.5 | 91.6 | 88 | − 13 | 12 | 8 | . | . |
| | | Gabersee | 500 | . | . | 4.7 | 22.6 | . | 10.9 | . | . | 0.1 | . | 0.0 | 2.0 | 4.3 | 0.3 | 0.3 | 0.2 | . | . | . | . | 40.8 | 0.4 | . | 28.2 | . | . | . | . | . | . | 114.8 | | | 12 | 7 | . | . |
| | | Haag i. Obb. | 564 | . | . | 1.5 | 22.2 | 11.7 | 6.2 | . | . | . | . | 1.2 | 3.1 | 6.5 | 0.5 | . | . | . | . | . | . | 32.2 | 4.2 | . | 9.2 | . | . | . | . | . | . | 98.5 | 94 | − 6 | 11 | 10 | . | . |
| | | Schnaitsee | 600 | . | . | 2.2 | 22.0 | 1.4 | 8.2 | 0.3 | . | . | . | . | 1.2 | 9.8 | 0.4 | . | . | . | . | . | . | 25.8 | . | 2.8 | 6.3 | . | . | . | . | . | . | 80.4 | 56 | − 62 | 11 | 9 | . | . |
| | | Mühldorf | 382 | . | . | 0.9 | 16.3 | 5.4 | 2.6 | . | . | . | . | 0.1 | 1.8 | 6.3 | . | . | . | . | . | . | . | 20.0 | . | . | 4.5 | . | . | . | . | . | . | 57.9 | 58 | − 42 | 9 | 7 | . | . |
| | | Isen | 500 | . | . | 8.7 | 15.3 | 15.9 | 1.2 | . | . | . | . | 1.1 | . | 1.3 | . | . | . | . | . | . | . | 61.2 | . | . | 8.0 | . | . | . | . | . | . | 112.7 | 116 | + 16 | 8 | 8 | . | . |
| | | Dorfen | 460 | . | . | 6.5 | 12.4 | 10.3 | 0.8 | . | . | . | . | 1.7 | . | 0.4 | . | . | . | . | . | . | . | 29.6 | . | . | 6.0 | . | . | . | . | . | . | 67.7 | 63 | − 40 | 8 | 6 | . | . |
| | Alz | Seegatterl | 715 | . | . | 12.0 | 50.0 | 9.3 | 36.7 | 10.0 | . | . | 6.9 | 0.9 | . | 11.7 | 0.7 | . | . | . | . | . | . | 2.9 | 0.4 | 0.6 | 2.1 | . | . | . | . | . | 0.0 | 144.2 | | | 13 | 9 | . | . |
| | | Reit i. W. | 672 | . | . | 9.0 | 56.1 | 11.5 | 45.2 | 14.9 | . | . | 6.1 | 5.0 | . | 9.1 | . | . | . | . | . | . | . | 1.0 | 5.3 | 0.4 | 0.9 | . | . | . | . | . | 0.2 | 164.7 | 90 | − 18 | 13 | 10 | . | . |
| | | Schleching | 570 | . | . | 14.2 | 38.2 | 7.2 | 34.1 | 9.8 | 0.3 | . | 2.6 | 5.4 | 2.3 | 5.6 | . | . | . | . | . | . | 0.3 | 7.6 | 5.8 | 8.3 | 9.5 | . | . | . | . | . | 0.2 | 151.4 | 75 | − 51 | 16 | 13 | . | . |
| | | Staudach | 540 | . | . | 9.8 | 39.4 | 6.3 | 42.3 | 8.9 | . | . | 1.9 | . | 2.1 | 6.9 | 0.7 | . | 2.5 | . | . | . | . | 23.9 | 2.1 | 1.2 | 7.1 | . | . | . | . | . | . | 155.1 | 91 | − 16 | 14 | 13 | . | . |
| | | Maria Eck | 892 | . | . | 15.5 | 49.3 | 6.8 | 48.2 | 12.3 | . | . | . | . | 2.2 | 9.7 | . | . | . | . | . | . | . | 1.5 | 9.5 | 2.5 | 0.5 | . | . | . | . | . | . | 158.0 | 84 | − 30 | 11 | 10 | . | . |
| | | Sachrang | 740 | . | . | 9.2 | 62.0 | 8.9 | 40.4 | 13.6 | . | . | 11.9 | . | 5.1 | 6.1 | 1.0 | 1.0 | . | . | . | . | 8.3 | . | 5.7 | 1.5 | 8.7 | . | . | . | . | . | . | 182.0 | 85 | − 31 | 14 | 14 | . | . |
| | | Grattenbach | 700 | . | . | 7.6 | 60.5 | 7.7 | 34.0 | 14.9 | Nicht beobachtet | | | | | | | | | | | | | | | | | | | | | | *174.7* | *75* | − *58* | | | | |
| | | Prien-Stock | 520 | . | . | 14.0 | 37.5 | 1.1 | 55.9 | 1.3 | . | . | 0.1 | . | 3.1 | 3.4 | . | . | 1.1 | . | . | . | . | 25.0 | 5.0 | 0.2 | 7.4 | . | . | . | . | . | 0.0 | 155.1 | 95 | − 8 | 13 | 11 | . | . |
| | | Bernau | 522 | . | . | 19.8 | 45.6 | 5.5 | 43.3 | 4.2 | . | . | . | 0.2 | 5.8 | 5.4 | 0.6 | . | 0.4 | . | . | . | . | 21.3 | 4.1 | 0.3 | 9.1 | 0.2 | . | . | . | . | . | 165.8 | 106 | + 10 | 15 | 10 | . | . |
| | | Herrenchiemsee | 539 | . | . | 15.4 | 40.4 | 3.5 | 28.4 | 2.6 | . | . | 0.0 | 0.0 | 4.5 | 4.1 | 0.3 | . | 1.9 | . | . | . | . | 35.2 | 6.8 | 0.1 | 6.4 | . | 0.0 | . | . | . | . | 149.6 | 103 | + 5 | 13 | 11 | . | . |
| | | Seebruck | 528 | . | . | 11.8 | 32.2 | 1.7 | 19.5 | 0.7 | . | . | 0.2 | . | 2.6 | 2.4 | 0.2 | . | . | . | . | . | . | 40.7 | 2.3 | 0.2 | 13.6 | . | . | . | . | . | . | 128.1 | 90 | − 14 | 13 | 9 | . | . |
| | | Ruhpolding | 664 | . | . | 11.8 | 39.3 | 8.2 | 33.7 | 10.5 | . | . | . | 1.7 | . | 8.0 | 0.7 | . | . | . | . | . | . | 0.3 | 9.7 | 0.4 | 0.5 | . | . | . | . | . | . | 124.8 | 66 | − 64 | 12 | 8 | . | . |
| | | Inzell | 695 | . | . | 10.5 | 43.7 | 8.7 | 41.3 | 15.5 | . | . | . | 3.2 | . | 7.8 | 2.4 | . | 0.8 | . | . | . | . | 1.0 | 4.2 | 0.2 | . | . | . | . | . | . | . | 139.3 | 74 | − 50 | 12 | 10 | . | . |
| | | Traunstein (Realschule) | 597 | . | . | 14.8 | 42.7 | 9.7 | 39.0 | 7.6 | . | . | 2.4 | 0.5 | 2.6 | 6.3 | . | . | 0.5 | . | . | . | . | 1.0 | 20.7 | 0.4 | 9.4 | . | . | . | . | . | . | 157.6 | 90 | − 18 | 14 | 11 | . | . |
| | | Trostberg | 486 | . | . | 1.7 | 28.9 | 0.7 | 21.4 | 0.3 | . | . | 9.5 | . | 1.2 | 1.3 | 1.4 | . | . | . | . | . | . | 25.8 | 0.1 | . | 9.8 | 0.2 | . | . | . | . | . | 102.3 | 82 | − 23 | 13 | 9 | . | . |
| | | Engelsberg | 490 | . | . | 5.5 | 18.8 | 4.0 | 6.7 | 0.3 | . | . | 1.8 | . | 1.3 | 3.3 | 0.5 | . | . | . | . | . | . | 21.0 | . | 0.3 | 6.0 | . | . | . | . | . | . | 69.5 | | | 12 | 9 | . | . |

# August — Tägliche Niederschlagshöhen in Millimetern, gemessen um 7 Uhr morgens — 1942

| Flußgebiet | | Ort | Seehöhe m | 1 | 2 | 3 | 4 | 5 | 6 | 7 | 8 | 9 | 10 | 11 | 12 | 13 | 14 | 15 | 16 | 17 | 18 | 19 | 20 | 21 | 22 | 23 | 24 | 25 | 26 | 27 | 28 | 29 | 30 | 31 | Monatssumme mm | Monatssumme % der Norm. | Abweichung v. d. Norm. | Zahl der Tage mit Niederschl. ≧0.1 | Niederschl. ≧1.0 | * ≧0.1 | ▣ |
|---|---|---|---|---|---|---|---|---|---|---|---|---|---|---|---|---|---|---|---|---|---|---|---|---|---|---|---|---|---|---|---|---|---|---|---|---|---|---|---|---|
| Inn | Salzach | Hintersee b. Berchtesg.. | 805 | . | . | 26.5 | 42.3 | 5.3 | 32.5 | 10.4 | . | . | 4.4 | 2.9 | . | 10.2 | 0.5 | . | 0.6 | . | . | . | 2.0 | 2.5 | 14.3 | 0.7 | 0.2 | . | 0.3 | . | . | . | . | 2.4 | 158.0 | 72 | − 62 | 17 | 12 | . | . |
| | | Wimbachschloß | 940 | . | . | 42.7 | 21.1 | 24.7 | 29.7 | 17.4 | . | . | . | 2.8 | . | 16.1 | 6.7 | 11.9 | . | . | . | . | . | 7.6 | 12.4 | 6.8 | 0.8 | . | . | . | . | . | . | 12.1 | 212.8 | | | 14 | 13 | . | . |
| | | Loipl-Rothenlehen | 830 | . | . | 29.5 | 25.8 | 9.0 | 38.2 | 14.5 | . | . | 0.4 | 5.9 | . | 10.8 | 1.3 | . | 1.3 | . | . | . | 5.9 | . | 19.9 | . | 0.9 | . | 0.9 | . | . | . | . | . | 164.3 | 81 | − 38 | 14 | 11 | . | . |
| | | Berchtesgaden-Bischofs- | 624 | . | . | 24.8 | 26.1 | 6.7 | 61.3 | 18.5 | . | . | 0.7 | 4.3 | . | 15.5 | 1.6 | . | 1.1 | . | . | . | . | . | 0.1 | 16.5 | . | 12.5 | . | . | . | . | . | . | 189.7 | 107 | + 13 | 13 | 11 | . | . |
| | | Purtschellerhaus [wiesen | 1770 | . | . | 5.4 | 67.2 | . | 60.4 | . | . | . | . | . | . | . | 41.2 | . | . | . | . | . | . | 2.1 | 30.4 | . | 3.5 | . | . | . | . | . | . | 210.2 | | | 7 | 7 | . | . |
| | | Schellenberg | 540 | . | . | 15.0 | 26.0 | 5.3 | 42.0 | 14.3 | . | . | 6.8 | 2.5 | . | 9.3 | 0.3 | . | 0.6 | . | . | . | 0.1 | 1.3 | 8.0 | . | . | . | 0.8 | . | . | . | . | . | 132.3 | 64 | − 73 | 14 | 10 | . | . |
| | Salzach, Saalach | Traunsteiner Hütte | 1580 | . | . | 26.0 | 44.0 | 7.2 | 44.8 | 15.5 | . | . | 4.7 | 7.5 | . | 11.1 | 7.4 | 1.5 | 2.5 | . | . | . | . | 1.4 | 6.8 | . | 8.0 | . | . | . | . | . | . | . | 188.4 | | | 14 | 14 | . | . |
| | | Weißbach | 611 | . | . | 27.6 | 39.4 | . | 0.9 | . | . | . | 0.2 | 6.4 | . | . | 10.3 | . | 0.9 | . | . | . | . | 0.6 | 0.8 | . | . | . | 2.5 | . | . | . | . | . | 89.6 | 45 | − 109 | 10 | 5 | . | . |
| | | Schwarzbachwacht | 868 | . | . | 16.0 | 38.1 | 5.5 | 44.6 | 15.3 | . | . | 4.2 | 4.1 | . | 10.0 | 2.1 | . | . | . | . | . | . | . | 16.0 | 2.4 | 4.1 | 3.9 | 0.0 | . | . | . | . | 0.9 | 167.2 | 70 | − 72 | 14 | 13 | . | . |
| | | Jettenberg | 510 | . | . | 28.0 | 39.6 | 5.5 | 40.8 | 14.2 | . | . | 3.0 | 3.9 | . | 11.1 | 2.3 | . | 0.7 | . | . | . | 0.0 | 1.1 | 4.5 | 0.5 | 0.8 | . | 8.1 | . | . | . | . | 0.1 | 164.2 | 81 | − 39 | 16 | 12 | . | . |
| | | Predigtstuhl | 1578 | . | . | 23.7 | 36.2 | 6.8 | 36.9 | 18.0 | . | . | 1.0 | 6.4 | . | 10.3 | 1.4 | . | 0.6 | . | . | . | 1.2 | 0.9 | 15.9 | 1.3 | 1.2 | . | 14.2 | . | . | . | . | . | 156.0 | | | 16 | 14 | . | . |
| | | Reichenhall, Bad | 468 | . | . | 30.0 | 30.9 | 6.1 | 34.4 | 12.6 | . | . | 1.5 | 3.8 | . | 4.8 | 1.2 | . | 0.6 | . | . | . | 0.4 | 1.2 | 9.0 | . | 1.4 | . | 6.8 | . | . | . | . | . | 144.7 | 86 | − 23 | 15 | 13 | . | . |
| | Salzach | Ainring | 430 | . | . | 16.5 | 20.7 | 7.1 | 28.3 | 6.7 | . | . | 1.2 | 2.7 | . | 5.6 | 0.7 | . | . | . | . | . | . | 0.8 | 2.8 | . | . | . | 7.1 | . | . | . | . | . | 100.2 | | | 12 | 10 | . | . |
| | | Oberteisendorf | 522 | . | . | 16.0 | 33.0 | 5.3 | 34.2 | 4.9 | . | . | 2.3 | 2.0 | . | 6.5 | 0.5 | . | . | . | . | . | . | . | 2.5 | 0.5 | 1.2 | . | 2.9 | . | . | . | . | . | 111.8 | 69 | − 51 | 13 | 11 | . | . |
| | | Laufen | 400 | . | . | 29.2 | 15.6 | 10.2 | 6.8 | . | . | . | . | 0.3 | . | 9.2 | . | . | . | . | . | . | . | . | 0.2 | . | . | . | . | . | . | . | . | . | 71.5 | 52 | − 66 | 7 | 5 | . | . |
| | | Waging | 465 | . | . | 5.6 | 31.9 | 3.5 | 30.1 | 0.8 | . | . | 5.0 | . | 2.5 | 2.9 | . | . | . | . | . | . | 1.0 | 26.1 | . | 4.0 | . | . | . | . | . | . | . | 113.4 | 82 | − 25 | 11 | 10 | . | . |
| | | Würding | 321 | . | . | 4.9 | 15.1 | 2.0 | 3.0 | 2.7 | . | . | . | 29.2 | 0.4 | 3.8 | 0.4 | . | . | . | . | . | . | 7.2 | 1.6 | . | . | . | 1.1 | . | . | . | . | . | 71.4 | 68 | − 33 | 12 | 10 | . | . |
| | Rott | Oberbergkirchen | 490 | . | . | 4.0 | 19.0 | 7.7 | 1.7 | 0.2 | . | . | 0.1 | . | 0.2 | 3.6 | . | . | . | . | . | . | . | 15.7 | . | . | 10.0 | . | . | . | . | . | . | 62.2 | 69 | − 28 | 10 | 7 | . | . |
| | | Gangkofen | 440 | . | . | 5.7 | 11.2 | 7.4 | 0.8 | 0.2 | . | . | . | 0.2 | . | 3.3 | 0.4 | . | 0.0 | . | . | . | . | 30.1 | . | . | 2.6 | . | . | . | . | . | . | 62.1 | 68 | − 29 | 10 | 6 | . | . |
| | | Wurmannsquick | 509 | . | . | 1.7 | 9.9 | 2.6 | 0.2 | 5.5 | . | . | 0.2 | 0.0 | 0.1 | 7.3 | 0.1 | . | . | . | . | . | . | 19.0 | . | 0.4 | 1.4 | . | . | . | . | . | . | 48.4 | 51 | − 46 | 12 | 7 | . | . |
| | | Pfarrkirchen (Ndb.) | 381 | . | . | 10.6 | 9.4 | 1.4 | 1.3 | 13.5 | . | . | 0.1 | . | 0.5 | 6.4 | . | . | . | . | . | . | . | 4.9 | . | 0.3 | 0.4 | . | . | . | . | . | . | 48.8 | 49 | − 52 | 11 | 7 | . | . |
| Donau | Donau | Oberfrauenwald | 800 | . | . | 15.4 | 9.4 | 0.4 | 5.9 | 2.0 | . | . | . | . | . | 4.9 | 2.8 | 13.6 | 5.1 | . | . | . | . | . | . | . | . | . | . | . | . | . | . | . | 59.5 | 62 | − 37 | 9 | 8 | . | . |
| | | Obernzell | 290 | Tabelle nicht mehr vorhanden | | | | | | | | | | | | | | | | | | | | | | | | | | | | | | | *45.0* | *46* | *− 53* | | | | |
| | | Wegscheid | 721 | . | . | 9.8 | 9.1 | 0.8 | 9.6 | 4.6 | . | . | . | . | . | 12.3 | 8.2 | . | . | . | . | . | . | . | 28.5 | . | . | . | . | . | . | . | . | . | 85.1 | 70 | − 37 | 9 | 8 | . | . |

## September — Von der Memelgrenze bis zum Pregel

| | | | | | | | | | | | | | | | | | | | | | | | | | | | | | | | | | | | | | | | | |
|---|---|---|---|---|---|---|---|---|---|---|---|---|---|---|---|---|---|---|---|---|---|---|---|---|---|---|---|---|---|---|---|---|---|---|---|---|---|---|---|---|
| Memel | Grenze bis Mündung | Trappen | 20 | . | . | . | . | . | . | 1.8 | 1.9 | 1.8 | . | . | . | . | . | . | 8.4 | 1.8 | 10.1 | 5.1 | 10.0 | 3.1 | . | 2.4 | 4.3 | 1.2 | 0.2 | . | . | . | . | 52.1 | 84 | − 10 | 13 | 12 | . | . |
| | | Ebenrode | 66 | . | . | . | . | . | . | 2.4 | . | 3.8 | 2.2 | . | . | . | . | . | 0.0 | 6.8 | 6.7 | 3.7 | 3.6 | 0.1 | 0.0 | 0.1 | 5.5 | 1.2 | 0.3 | . | 0.2 | . | . | . | 36.6 | 70 | − 16 | 13 | 9 | . | . |
| | | Wetterau | 42 | . | . | 0.0 | . | . | . | 4.8 | . | 2.3 | 0.5 | . | . | . | . | . | 1.6 | 9.5 | 34.8 | 3.4 | 5.0 | 1.4 | . | 1.3 | 4.0 | 1.6 | . | . | 0.3 | . | . | . | 70.5 | | | 13 | 11 | . | . |
| | | Beiningen | 52 | . | . | . | . | . | . | 4.2 | 0.7 | 5.4 | 1.2 | . | . | . | . | . | 4.3 | 3.8 | 24.1 | 6.1 | 6.5 | 0.8 | . | 2.7 | 4.6 | 1.5 | . | . | . | . | . | . | 65.9 | 116 | + 9 | 13 | 11 | . | . |
| | | Dreifurt | 20 | . | . | . | . | . | . | 2.5 | 0.1 | 4.0 | 0.7 | . | . | . | . | . | . | 6.2 | 27.0 | 4.5 | 7.3 | 1.4 | . | 0.6 | 5.6 | 0.5 | . | . | . | . | . | . | 60.4 | | | 12 | 8 | . | . |
| | | Kloken | 3 | . | . | . | . | . | . | . | 7.5 | 7.7 | 1.1 | . | . | . | . | . | 1.0 | 8.3 | 38.4 | 6.6 | 12.3 | 1.0 | 0.3 | 12.3 | 2.3 | . | . | . | . | . | . | . | 98.8 | 137 | + 27 | 12 | 11 | . | . |
| Kurisches Haff | H. | Trammen | 3 | . | . | . | . | . | . | 2.6 | 14.3 | 8.0 | 2.1 | . | . | . | . | . | 6.9 | 5.0 | 34.5 | 3.2 | 13.2 | 0.9 | 0.1 | 10.3 | 3.0 | 0.2 | 0.7 | 0.3 | . | . | 0.3 | 105.6 | 134 | + 27 | 17 | 11 | . | . |
| | Fähre n. Hm. | Erlen | 1 | . | . | . | . | . | . | 6.2 | 8.0 | 11.2 | 2.0 | . | . | . | . | . | 4.0 | 5.2 | 16.6 | 2.9 | 7.5 | . | 2.3 | 10.0 | 3.1 | 1.2 | . | . | . | . | . | 80.2 | | | 13 | 13 | . | . |
| | | Lindenberg | 20 | . | . | . | . | . | . | 4.2 | 1.5 | 6.8 | 1.8 | . | . | . | . | . | 2.8 | . | 35.6 | 1.2 | 4.9 | 1.3 | . | 4.8 | 5.6 | . | . | 0.3 | . | . | . | 70.8 | 115 | + 9 | 12 | 11 | . | . |
| | Haff | Erlenwald | 2 | . | . | . | . | . | . | 8.5 | 4.2 | 10.3 | 2.9 | . | . | . | . | . | 5.3 | 7.6 | 18.9 | 7.1 | 4.3 | 5.9 | 1.6 | 8.3 | . | 2.1 | . | . | . | . | . | 87.0 | 136 | + 23 | 13 | 13 | . | . |
| | | Laptau | 20 | . | . | . | . | . | . | 5.4 | 8.2 | 4.8 | 1.5 | . | . | . | . | . | 4.1 | 7.9 | 3.3 | 8.4 | 8.5 | . | . | 5.4 | . | . | 4.6 | . | . | . | 3.7 | 65.8 | | | 12 | 12 | . | . |
| | | Rossitten (Ort) | 2 | . | . | . | . | . | . | 13.3 | 4.2 | 4.5 | 1.6 | . | . | . | . | . | 5.2 | 7.5 | 14.0 | 4.2 | 4.6 | . | . | 4.1 | 0.6 | . | 9.7 | . | . | . | 0.2 | 73.7 | 100 | 0 | 13 | 11 | . | . |
| O. | O. | Rauschen | 20 | . | . | . | . | . | . | 3.3 | 4.2 | 15.6 | 0.0 | . | . | . | . | . | 4.5 | 4.2 | 10.2 | 3.2 | 13.1 | 0.0 | 0.0 | 5.3 | 3.2 | . | . | 1.2 | . | . | . | 68.0 | | | 11 | 11 | . | . |
| Fr. Haff | Fr. Haff | Fischhausen | 11 | . | . | . | . | . | 0.0 | 4.1 | 0.0 | 4.5 | 1.6 | . | . | . | . | . | 3.0 | 2.7 | 39.4 | 1.1 | 8.0 | 0.0 | 0.4 | 8.2 | . | 0.0 | 2.9 | 1.0 | . | . | . | 76.9 | 113 | + 9 | 12 | 11 | . | . |
| | | Drugthenen | 50 | . | . | . | . | 0.0 | . | 2.1 | 4.0 | 9.5 | 2.3 | . | . | . | . | . | 4.0 | 7.7 | 17.0 | 3.2 | 16.4 | . | 0.0 | 7.5 | . | 0.0 | 1.3 | 0.8 | . | . | . | 75.8 | | | 12 | 11 | . | . |

## Pregel

| | | | | | | | | | | | | | | | | | | | | | | | | | | | | | | | | | | | | | | | | |
|---|---|---|---|---|---|---|---|---|---|---|---|---|---|---|---|---|---|---|---|---|---|---|---|---|---|---|---|---|---|---|---|---|---|---|---|---|---|---|---|---|
| Angerapp | Angerapp | Groß-Stürlack | 125 | . | . | . | . | . | . | . | . | 0.9 | 6.2 | . | . | . | . | . | 0.3 | 3.9 | 1.8 | . | 3.6 | 0.8 | . | . | 0.7 | 5.6 | 0.4 | . | . | . | . | 24.2 | | | 10 | 5 | . | . |
| | | Arnswald | 224 | . | . | . | . | . | 0.0 | 10.1 | . | 1.4 | 2.7 | . | . | . | . | . | 1.8 | 2.9 | 6.6 | . | 15.7 | . | 0.0 | 0.6 | 2.8 | . | 2.6 | . | 0.0 | . | . | 47.2 | | | 10 | 9 | . | . |
| | | Angerapp | 73 | . | . | . | . | . | . | . | . | 2.6 | 3.3 | . | . | . | . | . | 2.1 | 3.5 | 4.5 | 18.1 | 2.6 | 2.0 | 0.9 | 0.5 | 4.1 | 0.5 | 1.0 | . | 0.0 | . | . | 45.7 | | | 13 | 10 | . | . |
| | Pissa | Rominten | 180 | . | . | . | . | . | . | 8.2 | 0.5 | 1.9 | 2.5 | . | . | . | . | . | 4.7 | 7.5 | 6.1 | 2.5 | 3.8 | 1.1 | 0.8 | . | 4.2 | 0.2 | 1.8 | . | . | . | . | 45.8 | 79 | − 12 | 14 | 11 | . | . |
| | | Gumbinnen | 47 | . | . | . | . | . | . | 1.8 | 0.4 | 2.8 | 3.0 | . | . | . | . | . | 1.1 | 3.1 | 6.3 | 3.5 | 4.6 | 0.1 | 0.4 | 1.6 | 3.2 | . | . | . | . | . | . | 31.9 | 62 | − 20 | 13 | 10 | . | . |
| | A. | Insterburg | 35 | . | . | 0.1 | . | . | . | 3.0 | 1.1 | 3.0 | 1.1 | . | . | . | . | . | 0.4 | 1.0 | 11.2 | 6.9 | 4.7 | 1.5 | 0.8 | 1.2 | 3.4 | 0.4 | . | . | . | . | 0.0 | 39.8 | 67 | − 20 | 15 | 11 | . | . |

**September** — **Tägliche Niederschlagshöhen in Millimetern, gemessen um 7 Uhr morgens** — **1942**

| Flußgebiet | | Ort | Seehöhe m | 1 | 2 | 3 | 4 | 5 | 6 | 7 | 8 | 9 | 10 | 11 | 12 | 13 | 14 | 15 | 16 | 17 | 18 | 19 | 20 | 21 | 22 | 23 | 24 | 25 | 26 | 27 | 28 | 29 | 30 | 31 | Monatssumme mm | % der Norm. | Abweichung v. d. Norm. | Zahl der Tage mit Niederschl. ≧0.1 | ≧1.0 | * ≧0.1 | ▣ |
|---|---|---|---|---|---|---|---|---|---|---|---|---|---|---|---|---|---|---|---|---|---|---|---|---|---|---|---|---|---|---|---|---|---|---|---|---|---|---|---|
| Inster | Inster | Stimbern | 44 | . | . | . | . | . | . | 2.9 | . | . | . | 10.2 | . | . | . | . | . | 10.2 | 37.3 | 12.6 | . | . | . | 1.0 | 4.9 | 1.9 | . | . | . | . | . | | 81.0 | | | 8 | 8 | . | . |
| | | Grünheide | 50 | . | . | . | . | . | . | 1.3 | 0.2 | 7.9 | 2.5 | 0.0 | . | . | . | . | 2.6 | 2.4 | 34.6 | 8.2 | 4.7 | 0.4 | 0.2 | 3.3 | 5.0 | 1.6 | 0.1 | 0.0 | . | . | . | . | | 75.0 | 134 | + 19 | 15 | 11 | . | . |
| Alle | Alle | Saalau | 20 | . | . | . | . | . | . | . | . | 5.5 | . | . | . | . | . | . | 2.0 | 2.8 | 26.5 | 13.2 | 4.5 | 2.5 | . | 5.4 | 5.0 | . | . | . | . | . | . | | 67.4 | | | 9 | 9 | . | . |
| | | Neu Ramuck | 150 | 7.4 | . | . | . | . | . | 6.7 | . | . | 3.9 | . | . | . | . | . | 1.3 | 11.4 | 7.4 | . | 6.9 | . | . | . | 4.3 | 1.6 | . | . | 0.3 | . | . | | 51.2 | 96 | − 2 | 10 | 9 | . | . |
| | | Allenstein | 120 | 12.2 | . | 1.3 | 0.1 | . | 0.2 | 4.3 | 0.0 | 1.8 | 1.5 | . | 0.0 | . | . | . | 0.6 | 1.1 | 5.9 | 4.5 | 8.1 | 0.0 | . | 0.5 | 1.5 | 1.6 | 0.8 | 0.3 | . | . | . | | 46.3 | 92 | − 4 | 17 | 11 | . | . |
| | | Bischofsburg | 152 | 2.4 | . | . | . | . | . | 10.2 | . | 1.9 | 1.6 | . | . | . | . | . | 1.3 | 0.7 | 2.8 | 2.3 | 5.9 | . | . | 2.4 | 0.6 | 1.0 | 0.1 | . | 0.1 | . | . | | 33.3 | 70 | − 14 | 14 | 10 | . | . |
| | | Wichertshof | 91 | 13.0 | . | . | . | . | . | 8.1 | . | 2.1 | 3.8 | . | . | . | . | . | . | 4.1 | 1.5 | 2.7 | 5.2 | . | . | 13.5 | . | 0.5 | . | . | . | . | . | | 54.5 | 102 | + 1 | 10 | 9 | . | . |
| | | Heilsberg | 83 | 2.0 | . | . | . | . | . | 3.8 | . | 2.0 | 1.1 | . | . | . | . | . | 2.5 | . | 2.0 | . | 4.9 | 0.0 | . | 10.6 | . | 0.2 | . | . | . | . | . | | 29.1 | 51 | − 28 | 9 | 8 | . | . |
| | | Kekitten | 150 | 6.2 | . | 0.0 | . | . | 0.2 | 1.4 | . | 2.0 | . | . | . | . | . | . | . | 1.3 | 2.9 | . | 7.5 | 0.6 | . | . | 4.2 | 1.9 | . | . | . | . | . | | 28.2 | 51 | − 27 | 10 | 8 | . | . |
| | | Landsberg (Ostpr.) | 130 | . | . | . | . | . | . | 1.8 | . | 2.8 | 2.0 | . | . | . | . | . | 3.8 | 1.4 | 11.1 | 2.0 | 6.9 | . | . | 7.8 | 0.9 | 0.1 | . | . | . | . | . | | 40.6 | 67 | − 20 | 11 | 9 | . | . |
| | Guber | Rastenburg (Stadt) | 103 | . | . | . | . | . | . | 0.5 | . | 1.5 | 3.1 | . | . | . | . | . | 0.5 | . | 1.8 | . | 4.7 | . | . | 0.4 | . | . | 0.2 | . | . | . | . | | 12.2 | 24 | − 37 | 8 | 4 | . | . |
| | | Dietrichsdorf, Kr. Ger- | 43 | . | . | . | . | . | . | . | . | 2.2 | 1.3 | . | . | . | . | . | 0.3 | 2.8 | 1.5 | 1.3 | 3.0 | 0.1 | 1.1 | 0.2 | 3.2 | . | 0.1 | 0.2 | . | . | . | | 19.8 | | | 14 | 9 | . | . |
| | | Rössel . . . . [dauen | 115 | . | . | . | . | . | . | 3.0 | . | 2.0 | 1.0 | . | . | . | . | . | . | 0.3 | 1.5 | 0.4 | 5.6 | . | . | 0.2 | 3.2 | 1.2 | . | . | . | . | . | | 18.4 | | | 10 | 4 | . | . |
| | | Glockstein | 95 | 0.1 | . | . | . | . | . | . | . | 1.9 | 2.2 | . | . | . | . | . | 1.8 | 0.0 | 2.9 | 0.5 | 6.0 | 0.1 | . | 3.1 | . | 1.8 | 0.3 | 0.0 | . | . | 0.6 | | 21.3 | | | 12 | 7 | . | . |
| | Guber bis Mündung | Friedland | 25 | . | . | . | . | . | . | 2.6 | . | 1.8 | 1.1 | . | . | . | . | . | 0.1 | 2.9 | 3.5 | 11.8 | 5.2 | 0.1 | 0.2 | 4.1 | 4.1 | 0.0 | . | 0.0 | . | . | . | | 37.5 | 59 | − 26 | 12 | 9 | . | . |
| | | Gerdauen | 30 | 0.0 | . | . | . | . | . | 3.5 | . | 2.0 | 1.4 | . | . | . | . | . | 4.8 | 0.0 | 1.3 | 10.9 | 2.9 | 0.0 | . | 1.3 | 2.1 | . | 0.0 | . | . | . | 0.0 | | 30.2 | | | 9 | 9 | . | . |
| | | Engelstein | 90 | . | . | . | . | . | . | 2.3 | . | 1.8 | 3.0 | . | . | . | . | . | 3.3 | 1.9 | 4.0 | 6.2 | 3.6 | . | 11.2 | . | 3.6 | 0.2 | 1.5 | . | . | . | . | | 42.6 | | | 12 | 11 | . | . |
| | | Ilmenhorst | 55 | . | . | . | . | . | . | 0.5 | . | 1.5 | 1.6 | . | . | . | . | . | 2.3 | 0.6 | 4.3 | 6.1 | 4.0 | 0.5 | . | 1.6 | . | . | 3.1 | . | . | . | 0.0 | | 26.1 | | | 11 | 8 | . | . |
| Alle bis Mdg. | Pregel | Tapiau | 11 | . | . | . | . | 0.1 | . | 7.1 | 0.8 | 9.0 | 2.3 | . | . | . | . | . | 2.3 | 3.0 | 34.3 | 7.7 | 9.9 | 0.0 | . | 14.6 | 1.6 | 1.9 | 0.4 | 0.3 | . | . | . | | 95.3 | 146 | + 30 | 15 | 11 | . | . |
| | | Fuchsberg | 35 | . | . | . | . | . | . | 8.5 | 2.3 | 4.0 | 1.7 | . | . | . | . | . | 4.5 | 1.2 | 19.5 | 13.0 | 6.4 | . | . | 12.0 | 1.5 | 0.1 | . | 0.3 | . | . | . | | 75.0 | 112 | + 8 | 13 | 11 | . | . |
| | | Königsberg-Devau | 20 | . | . | . | . | . | . | 6.7 | 0.2 | 6.0 | 1.7 | . | . | . | . | . | 5.0 | 2.4 | 58.2 | 5.8 | 11.2 | 0.3 | 0.2 | 1.0 | 1.0 | 0.1 | 0.3 | 0.8 | 0.0 | 0.0 | 0.4 | | 101.3 | 133 | + 25 | 17 | 10 | . | . |
| | | Mednicken | 35 | . | . | . | . | . | . | 10.0 | 1.6 | 7.6 | 2.4 | . | . | . | . | . | 7.5 | 3.1 | 39.2 | 10.5 | . | . | . | 4.5 | 1.8 | . | 1.5 | . | . | . | . | | 89.7 | | | 11 | 11 | . | . |

## Vom Pregel bis zur Weichsel

Tabelle nicht mehr vorhanden

| Frisches Haff | | | | | | | | | | | | | | | | | | | | | | | | | | | | | | | | | | | | | | | |
|---|---|---|---|---|---|---|---|---|---|---|---|---|---|---|---|---|---|---|---|---|---|---|---|---|---|---|---|---|---|---|---|---|---|---|---|---|---|---|---|
| | Frisches Haff | | Mühlhausen | 36 | | | | | | | | | | | | | | | | | | | | | | | | | | | | | *30.0* | | | | | | |
| | | Frisches Haff | Zinten | 100 | . | . | . | . | . | . | 4.8 | . | 2.0 | 1.7 | . | . | . | . | . | 3.2 | 1.7 | 13.8 | 4.9 | 8.1 | 0.5 | . | 5.6 | . | . | . | 0.6 | . | . | . | | 46.9 | 71 | − 19 | 11 | 9 | . | . |
| | | | Preuß. Eylau | 68 | . | . | 1.1 | . | . | . | 5.3 | . | 1.6 | 1.4 | . | . | . | . | . | 2.5 | 1.0 | 6.2 | 2.5 | 5.5 | . | . | 5.1 | 2.1 | . | . | . | . | . | . | | 34.3 | 60 | − 23 | 11 | 11 | . | . |
| | | | Heiligenbeil | 22 | . | . | . | . | . | 0.0 | 4.7 | . | 5.8 | 1.2 | . | . | . | . | . | 3.9 | 1.9 | 15.4 | 3.7 | 5.6 | 0.9 | 0.0 | 5.7 | 0.1 | 0.0 | 0.0 | 0.9 | . | . | 0.0 | | 49.8 | 76 | − 16 | 12 | 9 | . | . |
| | | | Stabigotten | 151 | 7.9 | . | . | . | . | . | . | 4.5 | . | 2.4 | . | . | . | . | . | 0.9 | . | 9.2 | . | 2.5 | 4.6 | . | 2.9 | . | 2.1 | 0.3 | 0.2 | . | . | . | | 37.5 | | | 11 | 8 | . | . |
| | | | Pulfnick | 95 | 10.2 | . | . | . | . | . | 2.8 | 1.5 | 2.0 | . | . | . | . | . | . | 3.0 | 2.1 | 5.0 | 4.4 | . | . | . | 8.9 | 1.3 | 1.5 | . | . | . | . | . | | 42.7 | | | 11 | 11 | . | . |
| | | | Wormditt | 67 | . | . | . | . | . | . | 3.5 | . | 2.7 | 2.3 | . | . | . | . | . | . | 1.1 | 2.1 | 5.6 | . | . | . | 10.1 | . | . | . | . | . | . | . | | 27.4 | 44 | − 34 | 7 | 7 | . | . |
| | | | Lichtenfeld | 108 | . | . | . | . | . | . | 5.1 | . | 3.1 | 2.1 | . | . | . | . | . | 4.0 | 1.5 | 11.0 | 0.8 | 5.2 | 0.7 | . | 10.4 | . | . | 0.3 | 0.4 | . | . | . | | 44.6 | 67 | − 22 | 12 | 8 | . | . |
| | | | Langwalde | 82 | 5.8 | . | . | . | . | . | 4.1 | . | 4.6 | 2.6 | . | . | . | . | . | 5.1 | 0.5 | 5.2 | . | 5.7 | . | . | 8.2 | 0.3 | . | 0.2 | 0.6 | . | . | . | | 42.9 | 69 | − 19 | 12 | 8 | . | . |
| | | | Groß-Rautenberg | 42 | 6.2 | . | . | . | . | . | 10.6 | . | 7.5 | 1.3 | 2.0 | . | . | . | . | 4.2 | . | 7.0 | . | 6.5 | . | . | 6.3 | . | . | . | 0.5 | . | . | . | | 52.1 | | | 10 | 9 | . | . |
| | | | Lenzen | 57 | 7.5 | . | . | . | . | . | 7.6 | . | 11.1 | 1.5 | . | . | . | . | . | 4.4 | 1.9 | 4.2 | 0.2 | 3.3 | 0.1 | . | 6.1 | 0.0 | 0.0 | 0.0 | 1.2 | . | . | . | | 49.1 | | | 12 | 10 | . | . |
| | | | Altstadt | 55 | 11.7 | . | . | . | . | . | 19.2 | . | 6.9 | 0.5 | . | . | . | . | . | 4.0 | 0.4 | 1.8 | 7.7 | 5.1 | 0.1 | . | 10.6 | 0.1 | . | . | . | . | . | . | | 68.1 | | | 12 | 8 | . | . |
| | | | Ebene Buchwalde | 98 | 12.9 | . | . | . | . | . | 8.1 | . | 10.3 | 2.7 | . | . | . | . | . | 7.0 | . | 4.4 | . | 10.2 | . | . | 10.5 | . | . | . | 0.5 | . | . | . | | 66.6 | 116 | + 9 | 9 | 8 | . | . |
| | | | Elbing (Stadt) | 2 | 10.1 | . | . | . | . | 0.0 | 10.0 | . | 11.7 | 1.8 | . | . | . | . | . | 2.9 | 0.4 | 1.8 | 3.5 | 4.6 | . | . | 4.0 | . | 0.0 | 0.2 | 0.9 | . | . | . | | 51.9 | 83 | − 11 | 12 | 9 | . | . |
| | | | Riesenburg | 98 | 14.8 | . | . | . | . | 1.3 | 22.1 | . | 4.4 | 3.1 | . | . | . | . | . | . | 7.9 | 2.6 | . | 9.8 | . | . | 11.1 | . | . | 1.9 | . | . | . | . | | 79.0 | 155 | + 28 | 10 | 10 | . | . |
| | | | Klein Nebrau | 15 | 8.0 | . | . | . | . | 0.5 | 2.1 | . | 1.9 | 1.5 | . | . | . | . | . | 2.8 | . | 0.0 | 1.5 | 13.3 | . | . | 4.8 | . | . | 3.4 | 0.2 | . | . | . | | 40.0 | 89 | − 5 | 11 | 9 | . | . |
| | | | Marienwerder | 52 | 9.5 | . | . | . | . | 0.2 | 3.9 | . | 1.5 | 2.9 | . | . | . | . | . | 3.3 | . | 1.1 | 0.1 | 5.6 | . | . | 4.4 | . | . | 0.0 | 0.8 | . | . | . | | 33.3 | 73 | − 12 | 11 | 8 | . | . |
| | | | Wolfsheide | 42 | 13.1 | . | . | . | . | 0.6 | 3.4 | . | 5.2 | 2.8 | . | . | . | . | . | 1.7 | . | 2.1 | 0.6 | 5.3 | . | . | 5.2 | . | . | . | . | . | . | . | | 40.0 | 91 | − 4 | 10 | 8 | . | . |
| | | | Marienburg | 12 | 11.8 | . | . | . | . | 0.5 | 7.6 | . | 4.7 | 1.3 | . | . | . | . | . | 3.1 | 0.2 | 1.0 | 3.4 | 5.2 | . | . | 5.5 | . | 0.0 | 0.0 | 0.6 | . | . | . | | 44.9 | 85 | − 8 | 12 | 9 | . | . |
| | | | Neukrug | 6 | . | . | . | . | . | . | 4.4 | . | 9.1 | 1.2 | . | . | . | . | . | 2.9 | 1.1 | 10.8 | 3.2 | . | . | . | 5.7 | . | . | . | 0.7 | . | . | . | | 39.1 | 57 | − 30 | 9 | 8 | . | . |

## Weichsel

| Narew | | | | | | | | | | | | | | | | | | | | | | | | | | | | | | | | | | | | | | | |
|---|---|---|---|---|---|---|---|---|---|---|---|---|---|---|---|---|---|---|---|---|---|---|---|---|---|---|---|---|---|---|---|---|---|---|---|---|---|---|---|
| | Narew | | Halldorf | 190 | . | . | . | . | . | . | . | . | . | . | . | . | . | . | . | 2.6 | 13.7 | 3.2 | 7.9 | . | . | . | 3.7 | 7.2 | 2.4 | . | . | . | . | . | | 40.7 | | | 7 | 7 | . | . |
| | | Bobr | Ranten | 180 | . | . | . | . | . | . | 4.9 | . | . | 0.9 | 0.2 | . | . | . | . | 3.5 | . | 10.9 | 1.0 | 5.7 | . | . | 2.3 | . | 4.6 | 0.9 | . | . | . | . | | 34.9 | 73 | − 13 | 10 | 7 | . | . |
| | | | Lyck | 139 | . | . | 0.0 | . | 3.9 | 0.0 | 0.3 | . | . | 1.2 | . | . | . | . | . | 0.2 | 17.4 | 4.4 | 1.1 | 4.0 | . | . | . | 4.4 | 3.4 | . | . | . | . | 0.2 | | 40.5 | 89 | − 5 | 11 | 8 | . | . |
| | | | Prostken | 119 | . | . | . | . | . | . | . | 2.3 | . | 4.4 | 0.1 | . | . | . | . | 6.8 | 6.7 | 2.3 | 1.8 | 5.1 | 0.4 | . | . | 1.2 | 1.7 | . | . | . | . | . | | 32.8 | 75 | − 11 | 11 | 9 | . | . |
| | | | Treuburg | 164 | . | . | . | . | . | 4.1 | 27.8 | 0.1 | 1.3 | 0.3 | 1.2 | . | . | . | . | 0.3 | 13.4 | 1.9 | 3.9 | 7.3 | 0.0 | . | 1.4 | | 4.2 | | | . | . | . | | 67.2 | 126 | + 14 | 13 | 10 | . | . |
| | | | Borschymmen | 120 | . | . | . | . | . | 0.4 | 6.0 | . | . | 0.3 | . | . | . | . | . | 1.0 | 12.7 | 7.4 | 1.8 | 5.1 | 0.2 | . | . | 1.7 | . | . | . | . | . | 1.1 | | 37.7 | 86 | − 6 | 11 | 8 | . | . |

**September** — **Tägliche Niederschlagshöhen in Millimetern, gemessen um 7 Uhr morgens** — **1942**

| Flußgebiet | | Ort | Seehöhe m | 1 | 2 | 3 | 4 | 5 | 6 | 7 | 8 | 9 | 10 | 11 | 12 | 13 | 14 | 15 | 16 | 17 | 18 | 19 | 20 | 21 | 22 | 23 | 24 | 25 | 26 | 27 | 28 | 29 | 30 | 31 | Monatssumme mm | % der Norm. | Abweichung v. d. Norm. | Zahl der Tage mit Niederschl. ≥ 0.1 | Niederschl. ≥ 1.0 | * ≥ 0.1 | ⊠ |
|---|---|---|---|---|---|---|---|---|---|---|---|---|---|---|---|---|---|---|---|---|---|---|---|---|---|---|---|---|---|---|---|---|---|---|---|---|---|---|---|
| Narew | Pissek | Cruttinnen | 130 | 6.2 | . | . | . | . | 1.3 | 3.1 | . | 1.8 | 1.4 | . | . | . | . | . | 1.0 | 0.9 | 4.5 | 0.1 | 6.3 | . | . | 2.6 | . | 2.0 | . | . | . | 0.4 | . | | 32.3 | 64 | − 18 | 13 | 10 | . . | . |
| | | Rhein | 132 | 0.0 | . | . | . | . | 0.0 | 1.8 | . | 1.4 | 1.2 | . | . | . | . | . | 0.0 | . | 6.1 | . | 6.1 | . | . | . | 0.1 | 5.1 | . | . | . | . | 0.0 | | 21.8 | | | 7 | 6 | . | . |
| | | Seegutten | 120 | 1.1 | . | . | . | 1.2 | . | 14.4 | . | 0.8 | . | . | . | . | . | . | . | 8.1 | 3.1 | 0.8 | . | . | . | . | 4.3 | . | 4.1 | . | . | . | 0.1 | | 38.0 | 90 | − 4 | 10 | 7 | . | . |
| | | Gehlenburg | 138 | 1.5 | . | . | . | . | . | . | . | . | . | . | . | . | . | . | . | 10.5 | 14.8 | 4.5 | 5.1 | 2.2 | . | . | . | 4.4 | . | . | . | . | | 43.0 | 91 | − 4 | 7 | 7 | . | . |
| | Omulef | Mensguth | 155 | 9.5 | . | 0.1 | . | 0.1 | 0.1 | 4.8 | . | 0.7 | 1.9 | . | . | . | . | . | 1.2 | 1.1 | 12.7 | 2.1 | 5.8 | . | . | 0.8 | 3.9 | 2.8 | 0.2 | . | . | . | | 47.8 | 100 | 0 | 16 | 10 | . | . |
| | | Ortelsburg | 146 | 6.2 | . | . | . | . | . | 4.5 | . | 1.0 | 1.8 | 0.7 | . | . | . | . | 1.0 | 1.2 | 4.8 | 5.4 | 9.0 | 0.1 | . | 0.1 | 2.4 | 4.0 | . | . | . | . | | 42.2 | 78 | − 12 | 14 | 11 | . | . |
| | | Groß Leschienen | 128 | 1.4 | . | 2.6 | . | 1.9 | . | 5.9 | 0.3 | 1.6 | . | . | . | . | . | . | . | . | 8.8 | 1.6 | 2.4 | . | 0.0 | . | 2.9 | 3.2 | 0.0 | . | . | . | | 32.6 | 70 | − 14 | 11 | 10 | . | . |
| | N. | Flammberg | 125 | 3.7 | . | 0.9 | . | . | 20.4 | 23.9 | . | 0.6 | 0.8 | . | . | . | . | . | 0.8 | 0.9 | 8.4 | 3.4 | 3.1 | . | . | . | 1.6 | 3.1 | . | . | . | . | | 71.6 | | | 13 | 8 | . | . |
| | | Neidenburg | 172 | 6.6 | . | . | . | . | . | 23.8 | . | 1.2 | 2.5 | . | . | . | . | . | 1.2 | 3.1 | 8.5 | 1.8 | 4.0 | . | . | 1.5 | 1.7 | 4.0 | . | . | . | . | | 59.9 | 122 | + 11 | 12 | 12 | . | . |
| Narew bis Mündung | Drewenz | Kernsdorf | 290 | 9.1 | 0.2 | . | . | . | . | 5.3 | . | 3.8 | 2.8 | . | . | . | . | . | 1.1 | 0.8 | 5.8 | 1.0 | 13.1 | . | . | 2.3 | . | 1.8 | 2.0 | 0.1 | . | . | . | | 49.2 | | | 14 | 11 | . | . |
| | | Mohrungen | 115 | 13.6 | . | 0.0 | . | . | 0.0 | 2.0 | . | 2.2 | 0.6 | . | . | . | . | . | 3.4 | 0.0 | 2.6 | 1.5 | 9.0 | . | . | 6.1 | 0.7 | . | . | 0.3 | . | . | . | | 42.0 | 78 | − 12 | 11 | 8 | . | . |
| | | Osterode (Ostpr.) | 125 | 9.3 | . | . | . | . | . | 0.9 | . | 2.5 | 1.7 | . | . | . | . | . | 3.5 | 1.7 | 7.3 | 7.8 | 7.1 | 0.3 | . | 2.2 | . | 1.5 | 0.0 | 0.3 | . | . | . | | 46.1 | 87 | − 7 | 13 | 10 | . | . |
| | | Gilgenburg | 181 | 8.9 | . | . | . | . | . | 0.9 | . | 1.9 | 1.4 | . | . | . | . | . | 0.9 | 1.2 | 6.2 | 1.7 | 13.4 | . | . | 2.0 | . | 0.1 | 0.1 | . | . | . | . | | 38.7 | | | 12 | 8 | . | . |
| | | Gergehnen | 107 | 10.3 | . | . | . | . | 11.6 | . | . | 5.8 | . | . | . | . | . | . | 5.5 | . | 2.0 | 4.0 | 4.4 | . | . | 9.5 | . | . | . | 1.2 | . | . | . | | 54.3 | 98 | − 1 | 9 | 9 | . | . |
| | Rhein | Reinwasser | 185 | 1.3 | . | . | . | . | 0.0 | . | . | 4.7 | 1.0 | . | . | . | . | . | 8.2 | 7.5 | 20.2 | 2.2 | 8.1 | . | . | 0.9 | . | 0.2 | . | 3.1 | 0.9 | . | . | | 58.3 | 95 | − 3 | 12 | 9 | . | . |
| | | Neu Röske | 155 | 1.9 | 0.1 | . | . | . | 2.3 | 19.8 | . | 2.0 | 1.0 | . | . | . | . | . | 5.6 | 4.4 | 4.2 | 3.0 | 11.3 | 0.8 | . | 1.4 | . | . | . | 1.7 | . | . | . | | 62.5 | 112 | + 7 | 14 | 12 | . | . |
| | W. | Bischofswerder | 87 | 10.6 | . | . | . | 2.5 | 0.4 | . | . | 5.6 | . | . | . | . | . | . | 2.8 | 0.9 | 3.9 | 1.2 | 12.3 | . | . | 8.9 | 0.8 | 1.2 | 0.9 | 1.0 | . | . | . | | 53.1 | 118 | + 8 | 14 | 10 | . | . |

## Von der Weichsel bis zum Stettiner Haff

Tabellen nicht mehr vorhanden

| Flußgebiet | | Ort | Seehöhe m | 1 | 2 | 3 | 4 | 5 | 6 | 7 | 8 | 9 | 10 | 11 | 12 | 13 | 14 | 15 | 16 | 17 | 18 | 19 | 20 | 21 | 22 | 23 | 24 | 25 | 26 | 27 | 28 | 29 | 30 | 31 | Monatssumme mm | % der Norm. | Abweichung v. d. Norm. | Zahl der Tage mit Niederschl. ≥ 0.1 | Niederschl. ≥ 1.0 | * ≥ 0.1 | ⊠ |
|---|---|---|---|---|---|---|---|---|---|---|---|---|---|---|---|---|---|---|---|---|---|---|---|---|---|---|---|---|---|---|---|---|---|---|---|---|---|---|---|
| Hinterpommersche Küste | O. | Chinow | 63 | | | | | | | | | | | | | | | | | | | | | | | | | | | | | | *65.0* | *79* | *− 17* | | | | |
| | Leba | Wierschutzin | 17 | . | 0.2 | . | . | . | . | 7.4 | 0.5 | 4.7 | 1.4 | . | . | . | . | . | 13.9 | 14.6 | 42.1 | 0.2 | 6.8 | . | 0.2 | 1.7 | . | . | 3.1 | 4.9 | 0.4 | . | . | | 112.1 | 140 | + 32 | 15 | 10 | . | . |
| | | Schwansee | 120 | . | . | . | . | . | . | 1.9 | . | 4.0 | 2.9 | . | . | . | . | . | 6.8 | 8.8 | 11.0 | 3.6 | 2.5 | . | . | . | . | . | 9.5 | 4.5 | . | . | . | | 56.6 | | | 11 | 11 | . | . |
| | | Leba | 2 | 6.6 | 1.1 | . | . | . | . | 6.3 | 0.3 | 20.8 | 1.5 | . | . | . | . | . | 12.9 | 18.5 | 84.1 | . | 9.4 | . | . | 1.5 | . | . | 2.6 | 2.6 | 0.7 | . | . | | 168.9 | 225 | + 94 | 14 | 12 | . | . |
| | Lupa | Mühlental | 120 | 2.1 | . | . | . | . | 2.3 | 6.9 | . | 3.5 | 1.8 | . | . | . | . | . | 6.4 | 4.2 | 18.5 | . | 6.7 | 0.4 | . | 1.4 | . | . | 2.3 | 4.7 | . | . | . | | 61.2 | 85 | − 11 | 13 | 12 | . | . |
| | | Lojow | 61 | 2.6 | 2.5 | . | . | . | . | 17.5 | 0.5 | 6.7 | 0.9 | . | . | . | . | . | 9.0 | 7.2 | 37.4 | 2.5 | 7.7 | . | . | 1.3 | . | 0.0 | 3.2 | 0.7 | . | . | . | | 99.7 | 132 | + 24 | 14 | 11 | . | . |
| | Stolpe | Bernsdorf, Kr. Bütow | 150 | 1.5 | . | . | . | . | 3.6 | 4.6 | . | 4.1 | 1.6 | . | . | . | . | . | . | 6.1 | 9.8 | 1.1 | 7.9 | . | . | 1.3 | . | . | 0.5 | 2.2 | . | . | . | | 44.3 | 72 | − 17 | 12 | 11 | . | . |
| | | Taubenberg | 127 | 5.4 | 0.2 | . | . | . | 3.8 | 4.9 | 0.2 | 5.9 | 2.7 | . | . | . | . | . | 7.2 | 5.9 | 9.0 | . | 11.4 | . | . | 1.5 | . | . | 0.1 | 3.8 | 0.2 | . | . | | 62.2 | | | 15 | 11 | . | . |
| | | Stolp-West | 33 | . | . | 0.0 | . | . | 0.0 | 25.7 | 0.5 | 4.7 | 1.6 | . | . | . | . | . | 14.6 | 5.9 | 13.2 | . | 0.9 | 0.0 | . | 1.5 | . | 0.0 | 2.2 | 2.6 | 0.0 | . | . | | 74.0 | 96 | − 3 | 12 | 9 | . | . |
| | | Hohenstein, Kr. Stolp | 6 | . | . | . | . | . | . | 8.3 | 4.0 | 8.2 | 0.8 | . | . | . | . | . | 9.5 | 10.2 | 33.6 | . | 9.6 | . | . | 1.1 | . | . | 1.8 | 3.6 | . | . | . | | 90.7 | 126 | + 19 | 11 | 10 | . | . |
| | Wipper | Wocknin | 160 | 4.8 | . | . | . | . | . | 6.8 | 3.4 | 6.7 | . | . | . | . | . | . | 6.7 | 11.3 | 18.7 | 6.9 | 18.4 | . | . | . | . | . | . | 6.9 | . | . | . | | 90.6 | 136 | + 24 | 10 | 10 | . | . |
| | | Seehof bei Beßwitz | 60 | 0.5 | . | . | . | . | 0.1 | 5.1 | . | 3.0 | 0.5 | . | . | . | . | . | 13.6 | 9.0 | 19.4 | 3.4 | 7.8 | . | . | 1.6 | . | . | 4.5 | 4.0 | 1.7 | . | . | | 74.2 | 101 | + 1 | 14 | 11 | . | . |
| | | Schlawe | 25 | . | . | . | . | . | . | 6.7 | 0.5 | 6.1 | 2.2 | . | . | . | . | . | 14.0 | . | 32.2 | 1.6 | 14.4 | . | . | 1.4 | . | . | 5.0 | 5.0 | 0.4 | 0.4 | . | | 89.9 | | | 10 | 13 | . | . |
| | | Drenzig | 58 | 1.4 | 0.7 | . | . | . | . | 12.7 | . | 7.3 | 0.9 | . | . | . | . | . | 14.3 | 7.6 | 26.6 | 1.2 | 14.0 | . | . | 1.3 | . | . | 2.4 | 5.0 | 2.9 | . | . | | 98.3 | | | 14 | 12 | . | . |
| | | Rügenwalde | 3 | . | . | . | . | 0.4 | . | 1.2 | 0.5 | 2.8 | 0.1 | . | . | . | . | . | 15.3 | 9.5 | 29.1 | 0.9 | 10.9 | . | . | 1.2 | . | 0.5 | 2.9 | 6.5 | . | 0.3 | 0.0 | | 82.0 | 119 | + 13 | 15 | 9 | . | . |
| | O. | Laase | 6 | . | . | . | . | . | . | . | 0.0 | 4.4 | 1.0 | . | . | . | . | . | 15.8 | 8.2 | 29.6 | 0.2 | 8.2 | . | . | 1.5 | . | 0.1 | 4.5 | 5.8 | . | . | . | | 79.7 | | | 12 | 9 | . | . |
| | Persante | Bärwalde | 117 | 0.2 | 0.6 | . | . | . | . | . | . | 1.1 | 0.7 | . | . | . | . | 7.5 | 3.4 | 10.5 | . | . | 13.0 | . | . | 1.6 | . | . | 3.4 | . | 1.6 | . | 2.4 | | 46.0 | 85 | − 8 | 12 | 9 | . | . |
| | | Naseband | 105 | . | 0.5 | . | . | . | . | 0.2 | . | 1.5 | 2.1 | . | . | . | . | . | 17.0 | | 17.2 | . | 9.2 | 0.2 | . | 1.9 | . | 0.2 | 0.1 | 4.9 | 1.5 | 1.2 | . | | 57.7 | 94 | − 4 | 15 | 10 | . | . |
| | | Polzin, Bad | 95 | . | 0.7 | . | . | . | . | 1.5 | . | . | 1.0 | . | . | . | . | . | 9.1 | 5.0 | 9.7 | . | 11.4 | . | . | 1.2 | . | . | . | 7.4 | 2.1 | . | 3.7 | | 52.8 | 85 | − 9 | 11 | 10 | . | . |
| | | Belgard a. d. Persante | 25 | . | 0.3 | . | . | . | . | 0.3 | . | 1.2 | 1.0 | . | . | . | . | . | 15.2 | 16.0 | 20.0 | . | 8.7 | 1.4 | 0.3 | 0.8 | . | . | . | 5.7 | . | . | 2.5 | | 73.4 | 126 | + 15 | 13 | 9 | . | . |
| | | Stolzenberg | 50 | . | 0.2 | . | 3.1 | . | . | . | . | 0.9 | 2.1 | . | . | . | . | . | 9.7 | 7.4 | 10.5 | . | 14.2 | . | . | 1.4 | . | . | . | 7.8 | . | . | 2.4 | | 59.7 | 107 | + 4 | 11 | 9 | . | . |
| | | Bublitz | 150 | 0.0 | 1.1 | . | . | . | . | . | . | 1.3 | 1.2 | . | . | . | . | . | 11.7 | 8.0 | 15.1 | 2.7 | 10.2 | . | . | . | . | . | . | 5.0 | 1.5 | . | 0.6 | | 58.4 | | | 11 | 10 | . | . |
| | | Reckow | 91 | . | 0.6 | . | . | . | 3.8 | 1.6 | 0.1 | 12.3 | 2.8 | . | . | . | . | . | 20.2 | 9.8 | 18.0 | 7.3 | 9.9 | 2.4 | . | 1.4 | . | 0.0 | 2.2 | 4.7 | 1.2 | . | 1.6 | | 99.9 | 139 | + 28 | 17 | 15 | . | . |
| | | Kolberg (Stadt) | 2 | . | 1.7 | . | . | 0.1 | . | 0.7 | 2.0 | 2.4 | 0.8 | . | . | . | . | . | 11.4 | 26.5 | 24.3 | . | 12.9 | . | . | 1.3 | 0.3 | 0.2 | 2.6 | 4.2 | . | . | 1.7 | | 93.1 | 160 | + 35 | 16 | 11 | . | . |
| | Rega | Muhlendorf | 100 | . | 2.2 | . | . | 2.0 | . | . | . | 0.0 | 0.8 | . | . | . | . | . | 8.5 | 3.4 | 10.2 | 0.0 | 11.6 | . | . | 0.6 | . | 0.0 | 0.1 | 5.9 | 1.3 | 0.5 | 4.5 | | 51.6 | 91 | − 5 | 13 | 9 | . | . |
| | | Greifenberg i. P. | 17 | . | 8.5 | . | . | 0.2 | . | . | 0.5 | . | 1.0 | . | . | . | . | . | 8.0 | 7.8 | 10.8 | 0.5 | 9.8 | . | 0.1 | 1.5 | 0.2 | 0.5 | 1.1 | 6.4 | . | 1.2 | 2.5 | | 60.6 | 94 | − 4 | 17 | 11 | . | . |
| | | Sternin | 35 | . | . | . | . | 1.5 | . | . | . | . | . | . | . | . | . | . | 14.6 | 7.5 | 8.7 | 1.1 | 9.9 | . | . | 2.0 | . | . | 1.2 | 4.2 | . | 1.4 | 4.1 | | 56.2 | | | 11 | 11 | . | . |
| | Dievenow | Wittenfelde | 20 | . | . | 2.8 | . | . | . | . | . | 0.9 | 1.3 | . | . | . | . | . | 13.7 | 7.1 | 10.3 | 4.7 | 13.5 | . | . | 1.4 | . | 0.4 | 2.8 | 6.3 | . | 1.3 | . | | 66.5 | 108 | + 5 | 13 | 11 | . | . |
| | | Naugard | 55 | . | 4.4 | . | . | . | . | . | 0.2 | 0.6 | 0.8 | . | . | . | . | . | 10.0 | 5.0 | 11.2 | 1.8 | 7.0 | . | . | 1.1 | 0.6 | . | . | 6.3 | . | 0.7 | . | | 49.7 | 94 | − 3 | 13 | 8 | . | . |
| | | Kartlow | 21 | . | 5.2 | . | . | 0.7 | . | . | 0.8 | 1.5 | . | . | . | . | . | . | 7.5 | 2.7 | 7.7 | 1.6 | 7.4 | 0.2 | . | 1.8 | 0.8 | 0.1 | 1.5 | 6.3 | . | 1.2 | 3.1 | | 50.1 | 91 | − 5 | 17 | 12 | . | . |
| | | Warnow | 10 | . | 2.0 | . | . | . | . | . | . | 1.0 | 1.3 | . | . | . | . | . | 5.3 | 6.9 | 5.3 | 2.2 | 7.9 | 2.0 | . | . | 2.1 | 0.1 | 4.0 | 8.0 | . | 1.7 | 2.5 | | 57.3 | 102 | + 1 | 15 | 14 | . | . |

| Flußgebiet | | Ort | Seehöhe m | 1 | 2 | 3 | 4 | 5 | 6 | 7 | 8 | 9 | 10 | 11 | 12 | 13 | 14 | 15 | 16 | 17 | 18 | 19 | 20 | 21 | 22 | 23 | 24 | 25 | 26 | 27 | 28 | 29 | 30 | 31 | Monatssumme mm | % der Norm. | Abweichung v. d. Norm. | Zahl der Tage mit Niederschl. ≥ 0.1 | Niederschl. ≥ 1.0 | * ≥ 0.1 | * |
|---|---|---|---|---|---|---|---|---|---|---|---|---|---|---|---|---|---|---|---|---|---|---|---|---|---|---|---|---|---|---|---|---|---|---|---|---|---|---|---|---|
| **Oder** | | | | | | | | | | | | | | | | | | | | | | | | | | | | | | | | | | | | | | | | | |
| Quelle bis Glatzer Neiße | Oppa | Schönwiese | 350 | . | . | . | . | 1.9 | . | . | . | . | . | . | . | . | 11.7 | . | . | . | . | . | . | . | . | . | 3.4 | . | . | . | . | . | . | . | 17.0 | | | 3 | 3 | . | . |
| | O. | Turkau | 300 | . | . | . | . | . | . | 7.0 | 1.2 | . | . | 2.1 | . | 2.0 | 1.2 | . | 5.9 | . | . | . | . | . | . | . | . | . | . | 3.4 | . | . | . | 22.8 | 43 | − 31 | 7 | 7 | . | . |
| | Zinna | Ruderswald | 200 | . | . | . | . | . | . | 2.6 | 9.8 | . | . | 1.4 | . | . | 6.1 | . | 5.4 | 0.7 | . | . | . | . | . | 0.8 | 0.4 | . | . | . | . | . | . | . | 27.2 | | | 8 | 5 | . | . |
| | Oder | Neudorf | 255 | . | . | 0.1 | . | 0.4 | 4.4 | 9.6 | 3.8 | . | . | 1.5 | . | 10.9 | 2.2 | . | 3.4 | . | . | . | . | . | . | 4.2 | 2.2 | . | . | 1.2 | . | 0.0 | . | 43.9 | | | 12 | 10 | . | . |
| | | Katscher | 220 | . | . | 0.0 | . | . | 1.6 | 2.5 | 5.5 | . | . | 1.6 | . | 1.1 | 9.7 | . | 3.1 | 0.5 | . | . | . | . | . | 2.8 | 0.1 | . | . | 0.2 | . | 0.0 | . | 28.7 | 57 | − 22 | 11 | 8 | . | . |
| | Klodnitz | Schönblick | 210 | . | . | 0.0 | . | . | . | 1.3 | 7.1 | . | . | 0.0 | . | 2.9 | . | . | 2.7 | 1.3 | . | 0.3 | . | . | . | 1.3 | 0.9 | . | . | . | . | . | . | . | 17.8 | | | 8 | 6 | . | . |
| | | Klein Rauden | 210 | . | . | . | . | 0.6 | . | . | 5.1 | . | . | 1.3 | . | 2.7 | 2.1 | . | 4.1 | 2.3 | . | 1.1 | . | . | . | . | 2.4 | . | . | . | . | 0.0 | . | 21.7 | | | 9 | 8 | . | . |
| | O. | Beuthen | 282 | . | . | . | . | 4.7 | 17.1 | 5.4 | 4.3 | 0.0 | . | 0.2 | . | 0.0 | 1.1 | . | 2.1 | 2.2 | 0.2 | 0.1 | . | . | . | 0.3 | 0.8 | . | . | . | . | 0.6 | . | 39.1 | 66 | − 20 | 13 | 7 | . | . |
| | Hotzenplotz | Gleiwitz | 246 | . | . | . | . | 5.6 | 4.6 | 3.4 | 7.2 | . | . | 0.0 | . | 1.9 | 0.9 | . | 0.8 | 1.9 | 0.0 | . | . | . | . | 0.2 | 0.7 | . | . | . | . | 0.0 | . | 27.2 | 52 | − 25 | 10 | 6 | . | . |
| | | Dramatal | 255 | . | . | . | . | 1.5 | 7.2 | 16.1 | 2.8 | . | 0.2 | 0.9 | . | 1.0 | . | . | 2.5 | 3.0 | 1.4 | . | . | . | . | 0.7 | 0.0 | . | . | . | 0.0 | 0.0 | . | 50.8 | | | 11 | 8 | . | . |
| | | Bischofstal | 199 | . | . | . | . | 3.7 | . | . | 2.0 | . | . | . | . | . | 2.8 | . | 3.7 | 1.9 | 0.2 | . | . | . | . | 1.8 | 0.5 | . | . | . | 0.1 | . | . | . | 16.8 | 36 | − 30 | 10 | 6 | . | . |
| | Oder | Gnadenfeld | 237 | . | . | 0.0 | . | . | 23.2 | 8.4 | 6.6 | . | 0.2 | 2.2 | . | 2.9 | 0.6 | . | 2.1 | 0.3 | . | 1.4 | . | . | . | 5.3 | 1.0 | . | . | 1.0 | 0.0 | . | . | 55.3 | 100 | 0 | 13 | 10 | . | . |
| | | Oberglogau | 202 | . | . | 0.2 | . | . | 4.5 | 4.8 | 7.0 | . | 0.5 | 1.7 | . | 2.5 | 0.4 | . | 8.8 | 0.0 | 0.2 | . | . | . | . | 0.9 | 0.1 | . | . | . | . | 0.2 | . | 31.8 | 60 | − 21 | 13 | 6 | . | . |
| | | Zellin | 180 | . | . | 0.0 | 0.0 | 0.2 | 5.5 | 5.6 | 1.2 | . | 1.8 | 0.3 | . | 4.0 | 0.4 | . | 6.5 | . | 0.5 | . | . | . | . | 0.2 | 0.1 | . | . | . | . | 0.0 | . | 26.3 | 48 | − 28 | 12 | 6 | . | . |
| | | Krappitz | 170 | . | . | 1.2 | . | . | 7.5 | 0.1 | 1.9 | . | . | 0.9 | . | 1.9 | 2.1 | . | 5.3 | 0.2 | 0.7 | 0.0 | . | . | . | 0.8 | 0.1 | . | 0.0 | 0.2 | . | 0.0 | . | 22.9 | 45 | − 28 | 13 | 6 | . | . |
| | Oder | Groschowitz | 155 | . | . | . | 0.0 | 0.1 | . | 4.8 | . | . | . | . | . | 1.2 | 3.2 | . | 4.3 | . | . | 0.1 | . | . | . | 0.5 | . | 0.0 | . | . | . | 0.0 | . | 14.2 | | | 7 | 4 | . | . |
| | | Klosterbrück | 156 | . | . | 0.0 | . | . | . | 1.8 | 0.1 | . | 0.3 | 1.4 | . | 2.9 | 0.2 | . | 2.1 | 0.4 | 0.3 | . | . | . | . | 0.0 | 0.0 | . | . | . | . | 0.2 | . | 9.7 | | | 10 | 4 | . | . |
| | Malapane | Horneck | 251 | . | . | . | . | . | 20.9 | . | . | 2.1 | . | 0.6 | . | . | 1.8 | . | 4.0 | 2.6 | 1.5 | . | . | . | . | . | . | . | . | . | . | . | . | 33.5 | 62 | − 21 | 7 | 6 | . | . |
| | | Andreashütte | 210 | . | . | 1.1 | . | 2.6 | 1.1 | 0.1 | 2.5 | . | . | 0.7 | . | 1.7 | 0.2 | . | 5.3 | 2.6 | 2.2 | . | . | . | . | 0.8 | . | . | . | . | . | . | . | 20.9 | 37 | − 36 | 12 | 8 | . | . |
| | | Guttentag | 234 | . | 0.5 | . | . | 24.7 | . | 3.5 | . | . | . | 1.5 | . | 3.0 | . | . | 4.8 | 0.8 | 1.0 | . | . | . | . | 2.0 | . | . | . | . | . | . | . | 41.8 | 79 | − 11 | 9 | 7 | . | . |
| | | Groß Strehlitz | 230 | . | . | . | . | . | 6.2 | 0.4 | 0.3 | . | 0.8 | . | . | 3.8 | 0.4 | . | 4.0 | 2.6 | 1.6 | . | . | . | . | 0.6 | 0.2 | . | . | . | . | 0.3 | . | 21.2 | 40 | − 31 | 12 | 5 | . | . |
| Glatzer Neiße | Neiße | Schönfeld | 410 | . | 1.0 | 2.1 | . | 19.6 | . | 10.5 | . | . | 2.1 | 0.3 | . | 3.6 | . | . | 4.6 | . | . | 0.4 | . | . | . | . | . | . | . | . | . | . | . | 44.2 | | | 9 | 7 | . | . |
| | | Wölfelsgrund | 830 | . | 5.2 | . | . | 28.4 | . | 26.2 | . | . | 5.1 | . | . | 2.3 | . | . | 4.1 | . | . | . | . | . | . | . | . | . | . | . | . | . | . | 31.3 | | | 6 | 6 | . | . |
| | | Habelschwerdt | 368 | . | 11.0 | 2.2 | . | 3.5 | 0.5 | 9.2 | . | . | 2.5 | 0.4 | . | 1.4 | . | . | 6.6 | . | . | . | . | . | . | . | . | . | . | . | . | . | . | 37.3 | 63 | − 22 | 9 | 7 | . | . |
| | | Pohldorf | 514 | . | 4.9 | . | . | 2.9 | 0.1 | 3.1 | . | . | 1.3 | . | . | 0.4 | . | . | 8.5 | . | . | . | . | . | . | . | . | 0.2 | . | . | 0.0 | 0.1 | 0.0 | 21.5 | 33 | − 44 | 9 | 6 | . | . |
| | Biele | Bielendorf | 690 | . | 2.6 | . | . | 0.7 | 0.0 | 43.9 | . | . | 2.7 | 1.5 | . | 1.9 | . | . | 17.8 | . | . | . | . | . | . | 1.7 | . | . | . | . | . | . | . | 72.8 | 78 | − 21 | 8 | 7 | . | . |
| | | Schönau b. Landeck | 555 | . | . | 4.9 | . | 1.3 | . | 19.6 | 0.1 | . | 0.0 | 0.2 | . | . | . | . | 3.8 | . | . | . | . | . | . | 0.4 | . | . | . | . | 0.0 | . | . | 30.3 | | | 7 | 4 | . | . |
| | | Ullersdorf | 340 | . | 1.8 | 2.8 | . | 4.6 | 16.0 | 9.1 | . | . | 3.5 | . | . | . | 2.1 | . | 4.4 | 0.2 | . | . | . | . | . | . | . | . | . | . | . | . | . | 44.5 | 75 | − 15 | 9 | 8 | . | . |
| | Weistritz | Grunwald | 900 | 0.6 | 15.9 | . | . | 4.7 | 2.1 | 1.5 | 1.1 | 0.3 | 2.8 | 0.2 | . | 2.2 | 0.0 | . | 9.6 | . | 0.1 | . | . | . | . | 2.8 | . | . | . | . | . | . | . | 43.9 | 42 | − 60 | 13 | 9 | . | . |
| | | Reinerz, Bad | 538 | . | 10.5 | . | . | 4.4 | . | . | . | . | 1.0 | 0.4 | . | 3.1 | . | . | 14.0 | . | . | . | . | . | . | 1.5 | . | . | . | . | . | . | . | 34.9 | 45 | − 43 | 7 | 6 | . | . |
| | N. | Glatz | 300 | 6.5 | . | 0.6 | . | . | . | 1.8 | 0.6 | . | 4.1 | 0.5 | . | . | . | . | 6.8 | . | . | . | . | . | . | . | . | . | . | . | . | . | . | 20.9 | 38 | − 34 | 7 | 4 | . | . |
| | Steine | Friedland, Bez. Breslau | 518 | . | 6.1 | . | . | 3.4 | . | . | . | . | 4.3 | . | . | 2.8 | . | . | . | . | 1.5 | . | . | . | . | 2.1 | . | 0.2 | . | . | . | . | . | 20.4 | | | 7 | 6 | . | . |
| | | Neurode, Kr. Glatz | 400 | . | 8.1 | . | . | . | . | 1.5 | 0.8 | . | 1.4 | . | . | 1.4 | . | . | 1.5 | . | 2.5 | . | . | . | . | 0.8 | . | 0.7 | . | . | . | . | . | 18.7 | 31 | − 42 | 9 | 6 | . | . |
| | | Reichenforst | 438 | 0.0 | 1.6 | . | . | 1.3 | 1.4 | 16.8 | 0.2 | . | 1.4 | 0.2 | . | 2.5 | . | . | 2.7 | . | 0.3 | 0.0 | . | . | . | 0.8 | . | 0.6 | . | 0.0 | 0.0 | 0.0 | . | 29.8 | 54 | − 26 | 12 | 7 | . | . |
| | Steine bis Mündung | Maifritzdorf | 285 | . | . | 5.3 | . | . | . | 2.4 | . | . | . | 1.5 | . | . | . | . | 5.6 | . | 1.9 | . | . | . | . | 2.3 | . | . | . | . | . | . | . | 19.0 | 31 | − 43 | 6 | 6 | . | . |
| | | Silberberg | 480 | . | 2.2 | . | . | . | 0.0 | 2.4 | 1.4 | . | 2.0 | 0.6 | . | 1.4 | . | . | 2.2 | . | 2.0 | 0.6 | . | . | . | 1.0 | . | 0.4 | . | 0.0 | 0.1 | 0.2 | . | 16.5 | 26 | − 48 | 13 | 8 | . | . |
| | | Weigelsdorf | 375 | . | 1.7 | . | . | 0.0 | 0.4 | 7.3 | 1.1 | . | 3.4 | 0.5 | . | 0.9 | . | . | 0.5 | . | 0.2 | 0.0 | . | . | . | 0.7 | . | 0.6 | . | 0.0 | 0.0 | 0.0 | . | 17.3 | 26 | − 48 | 11 | 4 | . | . |
| | | Patschkau | 222 | . | 0.7 | 0.8 | . | 0.2 | . | 9.8 | 0.5 | . | 1.5 | 0.4 | . | 0.2 | . | . | 1.7 | . | 1.3 | . | . | . | . | . | . | . | . | . | . | . | . | 17.1 | 30 | − 39 | 10 | 4 | . | . |
| | | Neiße | 218 | . | 1.6 | 0.0 | . | 0.0 | . | 21.4 | 2.5 | . | 0.3 | 0.2 | . | 0.1 | 0.1 | . | 3.1 | 0.0 | 0.6 | 0.1 | . | . | . | 0.4 | . | . | . | . | 0.0 | 0.0 | . | 30.4 | 58 | − 22 | 11 | 4 | . | . |
| | | Petersheide | 225 | . | 0.9 | 0.0 | . | 0.4 | . | 9.3 | 0.4 | . | 0.9 | 0.8 | . | 0.6 | 0.3 | . | 4.6 | . | 1.3 | . | . | . | . | 0.1 | . | . | . | . | . | . | . | 19.6 | 39 | − 31 | 13 | 3 | . | . |
| | | Friedland (Oberschles.) | 200 | . | . | 1.0 | . | . | . | 13.1 | 3.1 | . | 0.0 | 1.0 | . | 1.1 | 0.0 | . | 2.1 | 1.6 | 0.1 | 0.1 | . | . | 0.0 | . | . | . | . | . | . | . | . | 23.2 | 43 | − 30 | 9 | 7 | . | . |
| | | Seifersdorf, Kr. Falkenberg | 175 | . | . | 0.0 | . | 0.3 | . | 7.1 | 0.7 | . | 0.1 | 1.5 | . | 8.5 | . | . | 3.4 | 1.1 | 1.6 | . | . | . | . | . | . | . | . | . | . | . | . | 24.3 | | | 9 | 6 | . | . |
| Glatzer Neiße bis Katzbach | Stober | Rosenberg | 240 | . | . | 0.8 | 0.3 | 0.0 | . | 0.2 | 0.7 | . | . | 2.4 | . | 0.4 | 0.5 | . | 1.4 | 0.7 | 0.4 | 0.0 | . | . | . | 0.1 | . | . | . | . | 0.0 | . | . | 7.9 | 16 | − 43 | 11 | 2 | . | . |
| | | Kreuzburg | 180 | . | . | . | . | . | . | 20.2 | . | 0.5 | 3.1 | 0.9 | . | . | . | . | 1.2 | . | 0.3 | . | . | . | . | 0.5 | . | . | . | . | . | . | . | 26.7 | 56 | − 21 | 7 | 3 | . | . |
| | | Kupp | 156 | . | . | . | . | . | . | 0.6 | 4.9 | . | . | . | . | 7.3 | 0.3 | 3.1 | . | . | . | . | . | 0.2 | . | 0.1 | . | . | . | . | . | 2.7 | . | 19.2 | 32 | − 40 | 8 | 4 | . | . |
| | | Thule | 185 | . | . | 0.1 | . | . | . | 5.7 | 0.8 | . | . | . | . | . | 1.1 | . | 1.5 | 0.5 | 0.6 | . | . | . | . | 0.7 | . | . | . | . | . | . | . | 11.0 | | | 8 | 3 | . | . |
| | Oder | Carlsruhe | 160 | . | . | . | . | . | . | . | . | . | 2.2 | 1.8 | . | 4.3 | . | . | . | . | 0.5 | . | . | . | . | 0.4 | 0.2 | . | . | . | . | 1.2 | . | 9.8 | 19 | − 42 | 7 | 4 | . | . |
| | | Brieg | 143 | . | 0.2 | . | . | 0.9 | . | 7.0 | . | . | 2.3 | 0.2 | . | 7.6 | 0.3 | . | 2.8 | . | 0.1 | . | . | . | . | 0.2 | . | 0.0 | . | 0.0 | . | 0.0 | . | 21.6 | 47 | − 25 | 10 | 4 | . | . |
| | | Neuvorwerk | 135 | . | 1.7 | . | . | . | . | 0.0 | 0.0 | . | 1.0 | 0.5 | . | 1.9 | . | . | 2.3 | . | . | . | . | . | . | 1.1 | . | . | . | . | . | . | . | 8.5 | 21 | − 34 | 6 | 5 | . | . |

# September — Tägliche Niederschlagshöhen in Millimetern, gemessen um 7 Uhr morgens — 1942

| Flußgebiet | | Ort | Seehöhe m | 1 | 2 | 3 | 4 | 5 | 6 | 7 | 8 | 9 | 10 | 11 | 12 | 13 | 14 | 15 | 16 | 17 | 18 | 19 | 20 | 21 | 22 | 23 | 24 | 25 | 26 | 27 | 28 | 29 | 30 | 31 | Monatssumme mm | Monatssumme % der Norm. | Abweichung v. d. Norm. | Zahl der Tage mit Niederschl. ≧0.1 | Niederschl. ≧1.0 | ✳ ≧0.1 | ⊡ |
|---|---|---|---|---|---|---|---|---|---|---|---|---|---|---|---|---|---|---|---|---|---|---|---|---|---|---|---|---|---|---|---|---|---|---|---|---|---|---|---|
| Glatzer Neiße bis Katzbach | Ohle | Münsterberg | 205 | . | 0.9 | . | . | 0.0 | . | 3.3 | 0.0 | . | 0.7 | 0.0 | . | 0.0 | . | . | 3.1 | . | 1.0 | . | . | . | . | 0.8 | . | . | . | . | 0.0 | . | . | 9.8 | 17 | − 48 | 6 | 3 | . | . |
| | | Strehlen | 163 | . | 0.5 | . | . | 1.3 | . | 0.0 | . | . | 1.8 | . | . | 13.7 | . | . | 2.4 | . | 0.3 | . | . | . | . | 1.0 | . | . | . | . | . | . | . | 21.0 | 40 | − 32 | 7 | 5 | . | . |
| | | Gauwald | 280 | . | 0.0 | . | . | . | . | 5.6 | 0.4 | . | 0.5 | 0.6 | . | 0.1 | . | . | 4.1 | . | 0.7 | 0.4 | . | . | . | 0.7 | . | . | . | . | . | . | . | 13.1 | 24 | − 42 | 9 | 2 | . | . |
| | | Wansen | 150 | . | 0.2 | . | . | . | . | 3.1 | . | . | . | . | . | 5.8 | . | . | *2.6* | . | *0.6* | *0.1* | . | . | . | *0.6* | . | . | . | . | . | . | . | *13.0* | *27* | *− 36* | 7 | 3 | . | . |
| | Lohe | Nimptsch | 200 | . | 0.8 | . | . | . | . | . | . | . | . | 1.2 | . | 6.4 | . | . | 3.2 | . | 0.3 | . | . | . | . | 1.9 | . | . | . | . | . | . | . | 13.8 | 25 | − 42 | 6 | 4 | . | . |
| | | Konradserbe | 147 | . | 0.8 | . | . | 10.2 | . | 7.4 | . | . | 2.0 | . | . | . | . | . | . | . | . | . | . | . | . | 1.2 | . | . | . | . | . | . | . | 21.6 | 39 | − 34 | 5 | 4 | . | . |
| | | Breslau (Flugh.) | 116 | . | 0.1 | . | . | . | . | 1.5 | . | . | 2.2 | 0.4 | . | 4.7 | . | . | 0.6 | 0.0 | 0.1 | 0.0 | . | . | . | 0.5 | . | 0.1 | . | . | 0.1 | . | . | 10.3 | 20 | − 39 | 10 | 3 | . | . |
| | Weide | Schmograu | 162 | . | 0.0 | 0.0 | . | 0.0 | . | 3.3 | . | . | 0.8 | 0.1 | . | . | 1.0 | . | 3.3 | . | 1.1 | 0.3 | . | . | . | 0.1 | . | . | . | . | 0.4 | . | . | 10.4 | 23 | − 34 | 9 | 4 | . | . |
| | | Groß Ellguth | 140 | . | . | 0.0 | . | . | . | 3.2 | . | . | 0.3 | . | . | . | 0.7 | . | 1.3 | . | . | . | . | . | . | 1.5 | . | . | . | . | 2.4 | . | . | 9.4 | 20 | − 37 | 6 | 4 | . | . |
| | | Groß Schönwald | 240 | . | . | . | . | . | . | 2.9 | . | . | 1.0 | 0.3 | . | . | 0.4 | . | . | . | 3.4 | 0.7 | . | . | . | 1.3 | . | . | . | . | 0.7 | . | . | 10.7 | 22 | − 39 | 8 | 4 | . | . |
| | Weistritz | Wüstegiersdorf | 469 | . | 4.3 | . | . | 14.1 | 0.1 | 0.4 | 0.0 | . | 1.7 | 0.7 | . | 3.8 | 0.0 | . | 0.6 | . | 0.7 | 0.0 | . | . | . | 1.9 | . | 1.0 | . | . | . | . | . | 29.3 | 43 | − 39 | 11 | 6 | . | . |
| | | Schweidnitz | 225 | . | 2.6 | . | . | . | . | 3.1 | . | . | 1.7 | 0.6 | . | 7.7 | . | . | 0.3 | . | 1.4 | . | . | . | . | 1.3 | . | . | . | . | . | . | . | 18.7 | 36 | − 34 | 8 | 6 | . | . |
| | | Reichenbach | 260 | . | 0.3 | . | . | 0.0 | . | 0.6 | 0.8 | . | 1.2 | 0.5 | . | 2.1 | . | . | 0.1 | . | 0.5 | . | . | . | . | 0.7 | . | . | . | . | . | . | . | 6.8 | 12 | − 53 | 9 | 2 | . | . |
| | | Bärmersgrund | 550 | . | 4.9 | . | . | 23.2 | 0.1 | 6.1 | . | . | 0.1 | 0.3 | . | 3.2 | . | . | 0.6 | . | 0.5 | 0.1 | . | . | . | 0.5 | . | 0.9 | . | . | . | . | . | 40.5 | 55 | − 33 | 12 | 4 | . | . |
| | | Zobten | 200 | Tabelle nicht mehr vorhanden | | | | | | | | | | | | | | | | | | | | | | | | | | | | | *18.0* | *33* | *− 37* | | | | |
| | | Weißstein-K. | 481 | . | . | . | . | 7.3 | 0.6 | 4.6 | . | . | 1.1 | 0.6 | . | . | . | 2.3 | 1.5 | . | 0.4 | . | . | . | . | 4.0 | . | . | . | . | . | . | . | 22.4 | 35 | − 41 | 9 | 6 | . | . |
| | | Freiburg | 302 | . | 1.9 | . | . | 0.0 | . | 8.2 | . | . | 1.2 | 1.2 | . | 0.3 | . | . | 0.9 | . | 2.8 | . | . | . | . | 2.7 | . | . | . | . | . | . | . | 19.2 | 36 | − 34 | 8 | 6 | . | . |
| | | Ingramsdorf | 178 | . | 6.4 | . | . | . | . | 5.1 | 2.4 | . | . | . | . | 0.8 | . | . | 2.2 | . | . | . | . | . | . | . | . | . | . | . | . | . | . | 16.9 | 33 | − 34 | 5 | 4 | . | . |
| | | Breslau-Stabelwitz | 120 | . | 2.3 | . | . | . | . | 1.2 | . | . | 3.1 | . | . | 5.6 | . | . | 1.9 | . | . | . | . | . | . | 0.6 | . | 0.5 | . | . | 0.1 | . | . | 14.7 | 32 | − 32 | 8 | 5 | . | . |
| | Oder | Dyhernfurth | 110 | . | 4.7 | . | . | 0.3 | . | 1.4 | . | . | 2.0 | 0.1 | . | 1.2 | . | . | 1.5 | . | 0.1 | . | . | . | . | 0.4 | . | . | . | . | . | . | . | 11.7 | 26 | − 35 | 9 | 5 | . | . |
| | | Simsdorf | 145 | . | 4.1 | . | . | . | . | 0.8 | . | . | 2.2 | 0.5 | . | 10.2 | . | . | 0.6 | . | 0.0 | . | . | . | . | 2.3 | . | 0.3 | . | . | . | . | . | 21.0 | 43 | − 28 | 8 | 4 | . | . |
| Katzbach | Katzbach | Ketschdorf | 440 | 0.1 | 39.8 | . | . | . | 0.0 | 4.0 | . | . | 2.1 | 1.2 | . | 2.7 | . | . | 2.8 | . | 2.7 | . | . | . | . | 5.6 | . | . | . | . | . | . | . | 61.0 | 88 | − 8 | 9 | 8 | . | . |
| | | Schönau | 300 | . | 4.6 | . | . | . | . | 7.6 | . | . | 2.1 | . | . | 15.1 | . | . | 1.3 | . | 0.6 | . | . | . | . | 4.6 | . | 0.2 | . | . | . | . | . | 36.1 | | | 8 | 6 | . | . |
| | | Goldberg | 240 | . | 2.9 | . | . | . | . | 7.5 | . | . | 2.5 | 1.1 | . | 15.5 | . | . | 2.1 | . | 0.9 | . | . | . | . | 10.4 | . | . | 0.3 | . | 0.2 | . | . | 43.4 | 84 | − 8 | 10 | 7 | . | . |
| | Wüt. Neiße | Altröhrsdorf | 380 | . | 3.5 | . | . | . | . | 10.1 | . | . | 1.4 | 0.1 | . | 3.3 | . | . | 2.5 | . | 2.7 | . | . | . | . | 5.5 | . | 0.9 | . | . | . | . | . | 30.9 | 51 | − 30 | 9 | 7 | . | . |
| | | Klonitz | 275 | . | 2.1 | . | . | . | . | 30.1 | . | 0.2 | 1.9 | . | . | 18.4 | . | . | . | 0.9 | . | . | . | . | . | 6.7 | . | . | . | . | . | . | . | 50.3 | 94 | − 3 | 7 | 5 | . | . |
| | Schwarzwasser | Kaiserswaldau | 187 | . | 8.2 | . | . | . | . | 1.2 | . | 0.6 | 1.6 | . | . | 3.1 | . | . | 1.2 | . | . | . | . | . | . | 2.9 | . | . | 1.6 | . | . | . | . | 20.4 | 40 | − 30 | 8 | 7 | . | . |
| | | Fuchsmühl | 140 | . | 3.1 | . | . | 7.9 | . | 14.0 | . | . | 1.5 | 0.7 | . | 4.1 | . | . | 1.1 | . | . | . | . | . | . | 3.5 | . | . | 0.9 | . | . | . | . | 36.8 | 84 | − 7 | 9 | 7 | . | . |
| | | Falkenhain | 290 | . | 3.8 | . | . | . | . | 12.1 | . | 0.4 | . | 1.8 | . | 33.2 | . | . | 3.4 | . | 0.8 | . | . | . | . | 7.8 | . | . | . | . | . | . | . | 63.3 | 109 | + 5 | 8 | 6 | . | . |
| | K. | Liegnitz | 123 | . | 2.5 | . | . | . | . | 0.5 | . | . | 1.8 | 0.7 | . | 12.3 | . | . | 1.5 | . | 0.0 | . | . | . | . | 5.6 | . | 0.0 | 0.4 | . | . | . | . | 25.3 | 56 | − 20 | 8 | 5 | . | . |
| | | Pilgramshain | 260 | . | 4.8 | . | . | . | . | 3.5 | . | . | 1.6 | 1.1 | . | 18.6 | . | . | 0.6 | . | 1.9 | . | . | . | . | 0.0 | . | 0.5 | . | . | 0.0 | . | . | 32.6 | 67 | − 16 | 8 | 6 | . | . |
| Katzbach bis Bober | Oder | Steinau | 93 | . | 3.5 | . | . | 0.0 | . | 0.5 | . | 0.0 | 1.2 | 0.1 | . | 0.7 | 0.0 | . | 1.2 | . | 0.1 | 0.0 | . | . | . | 6.9 | . | 0.1 | 0.6 | . | . | 0.0 | . | 14.9 | 33 | − 30 | 10 | 4 | . | . |
| | | Wohlau | 116 | . | 2.1 | . | . | 1.5 | . | 1.5 | . | . | 1.0 | 0.0 | 0.1 | . | . | . | 1.3 | . | 4.0 | 0.1 | . | . | . | . | . | 0.7 | 0.7 | . | . | 0.0 | . | 13.0 | 28 | − 33 | 10 | 6 | . | . |
| | | Köben | 92 | 3.9 | . | . | . | . | . | 1.3 | . | . | 1.2 | . | . | . | . | . | . | 2.3 | 1.2 | . | . | . | . | 7.1 | . | . | . | . | . | . | . | 17.0 | 35 | − 32 | 6 | 6 | . | . |
| | Bartsch | Kreisau | 157 | . | . | . | . | 3.0 | . | . | . | . | 0.8 | 0.1 | . | . | . | . | 3.0 | 0.5 | . | . | . | . | . | 1.0 | . | 0.7 | . | . | . | . | . | 9.1 | | | 7 | 3 | . | . |
| | | Groß Wartenberg | 167 | . | 1.2 | 0.6 | . | 0.4 | . | 2.4 | . | . | . | 0.6 | . | 2.2 | . | . | . | . | . | . | . | . | . | . | . | . | . | . | 1.2 | . | 8.6 | 19 | − 38 | 7 | 4 | . | . |
| | | Charlottental | 119 | . | 0.2 | . | . | . | . | 1.9 | . | . | 1.0 | 0.1 | . | . | 1.0 | . | 2.0 | . | 0.8 | . | . | . | . | 1.0 | . | . | . | . | 0.3 | . | . | 8.3 | 18 | − 37 | 9 | 5 | . | . |
| | | Trebnitz | 185 | . | 0.3 | . | . | . | . | 1.1 | . | . | 1.0 | 0.2 | 0.3 | . | . | . | 1.2 | . | 1.8 | . | . | . | . | 1.3 | . | 0.1 | . | . | . | . | . | 7.3 | 14 | − 43 | 9 | 5 | . | . |
| | | Trachenberg | 90 | . | . | . | . | . | . | 1.4 | . | . | 0.5 | . | . | . | 0.0 | . | 1.5 | . | 1.6 | 0.4 | . | . | . | 0.7 | . | 0.4 | 0.2 | . | 0.0 | . | . | 6.7 | | | 8 | 3 | . | . |
| | | Bargen | 89 | . | . | . | . | . | . | 16.0 | . | . | 0.5 | 0.3 | . | . | . | . | 1.5 | . | 1.1 | . | . | . | . | 1.8 | . | . | . | . | . | . | . | 21.2 | | | 6 | 5 | . | . |
| | | Groß Saul | 120 | . | 1.1 | . | . | . | . | 4.4 | . | . | 0.3 | 0.6 | . | . | 1.8 | . | 9.0 | . | . | 0.9 | . | . | . | 10.8 | . | . | . | . | 0.0 | . | . | 28.9 | | | 8 | 5 | . | . |
| | Bartsch bis Faule Obra | Glogau | 77 | . | 1.9 | . | . | 2.0 | . | 1.1 | . | . | 0.6 | . | . | 0.7 | . | . | 5.5 | . | 0.4 | . | . | . | . | 5.7 | . | 0.5 | 0.2 | 0.9 | . | . | . | 19.5 | 41 | − 29 | 11 | 5 | . | . |
| | | Dalkau | 142 | . | 6.4 | . | . | . | . | . | . | . | 1.3 | . | . | 0.5 | . | . | 4.3 | . | 1.0 | 0.0 | . | . | . | 2.4 | . | . | 0.9 | . | . | . | . | 16.8 | | | 7 | 5 | . | . |
| | | Fraustadt | 94 | . | 2.4 | . | . | 3.8 | . | 5.7 | . | . | 0.3 | 0.6 | . | . | 1.7 | . | 5.9 | . | 2.0 | 1.0 | . | . | . | 5.4 | . | 1.2 | 0.2 | 0.1 | . | . | . | 30.3 | 58 | − 22 | 13 | 9 | . | . |
| | | Glogeiche | 91 | . | 11.4 | . | . | 5.6 | 0.1 | . | . | . | 2.3 | 0.2 | . | . | 1.8 | . | 7.0 | . | 0.7 | . | . | . | . | 3.4 | . | 0.4 | . | 5.1 | . | . | . | 38.0 | | | 11 | 7 | . | . |
| | Faule Obra | Bergenwald | 83 | . | 19.7 | . | . | 8.4 | . | . | . | . | 0.6 | . | . | . | . | . | 12.5 | . | . | . | . | . | . | . | 1.2 | 0.9 | . | . | . | . | . | 43.3 | | | 6 | 4 | . | . |
| | | Schwenten | 60 | . | 9.7 | . | . | 45.2 | . | . | . | . | 0.5 | 1.2 | . | . | 0.9 | . | 1.4 | . | 2.9 | 0.2 | . | . | . | 2.5 | . | 1.1 | . | 4.8 | . | . | . | 70.4 | | | 11 | 8 | . | . |
| | | Schwiebus | 83 | . | 17.7 | . | . | 2.0 | . | 0.0 | . | 0.2 | 0.4 | . | . | . | 0.0 | . | 1.3 | . | 2.9 | 0.3 | 0.0 | . | 0.1 | 0.7 | . | 0.4 | 0.4 | . | 0.2 | . | 0.0 | 26.6 | 63 | − 16 | 12 | 4 | . | . |
| | Faule Obra bis Bober | Züllichau | 85 | . | 17.5 | . | . | 5.3 | . | . | . | . | 2.0 | . | . | . | 1.1 | . | 3.5 | . | 3.0 | 0.0 | . | . | 0.1 | 0.8 | . | 0.4 | 0.3 | . | 0.2 | . | 1.2 | 35.4 | 78 | − 10 | 12 | 7 | . | . |
| | | Grünberg | 147 | Tabelle nicht mehr vorhanden | | | | | | | | | | | | | | | | | | | | | | | | | | | | | | | | | | | | |
| | | Rothenburg/Oder | 65 | . | 43.1 | . | . | 6.8 | 0.2 | . | . | . | 0.3 | 1.3 | . | . | 0.6 | 6.7 | . | . | 4.0 | 0.5 | . | . | 0.5 | 1.1 | . | 0.2 | 0.9 | 0.0 | 0.0 | . | 0.0 | 66.2 | 132 | + 16 | 13 | 6 | . | . |

| Flußgebiet | | Ort | Seehöhe m | 1 | 2 | 3 | 4 | 5 | 6 | 7 | 8 | 9 | 10 | 11 | 12 | 13 | 14 | 15 | 16 | 17 | 18 | 19 | 20 | 21 | 22 | 23 | 24 | 25 | 26 | 27 | 28 | 29 | 30 | 31 | Monatssumme mm | % der Norm. | Abweichung v. d. Norm. | Zahl der Tage mit Niederschl. ≧0.1 | ≧1.0 | * ≧0.1 | ▣ |
|---|---|---|---|---|---|---|---|---|---|---|---|---|---|---|---|---|---|---|---|---|---|---|---|---|---|---|---|---|---|---|---|---|---|---|---|---|---|---|---|
| Bober | Quelle bis Lomnitz | Hermsdorf (Städt.) | 580 | . | 1.9 | . | . | 0.1 | . | 4.2 | . | . | 2.7 | 0.9 | . | 2.5 | . | . | 0.5 | . | 1.3 | . | . | . | . | 10.0 | . | 0.6 | . | . | . | . | 0.3 | | 25.0 | 34 | − 48 | 11 | 6 | . | . |
| | | Neu Röhrsdorf | 740 | 0.0 | 20.9 | . | . | 3.9 | . | 14.1 | . | 0.7 | 6.1 | 2.6 | . | 0.5 | . | . | 8.9 | . | 3.4 | 0.1 | . | . | . | 6.8 | . | 0.8 | . | 0.0 | . | 0.0 | 0.0 | | 68.8 | | | 12 | 8 | . | . |
| | | Landeshut | 442 | . | 9.3 | . | . | 0.4 | . | 1.7 | . | . | 0.6 | 0.7 | . | . | . | . | 1.6 | . | 1.8 | . | . | . | . | 9.0 | . | . | . | . | . | . | . | | 25.1 | 42 | − 34 | 8 | 5 | . | . |
| | | Giesmannsdorf | 550 | . | 8.3 | . | . | . | . | . | . | 1.1 | . | . | 0.5 | . | . | 4.5 | . | . | 2.0 | . | . | . | . | 12.2 | . | . | . | . | . | . | . | | 28.6 | 35 | − 53 | 6 | 5 | . | . |
| | | Gottesberg | 600 | . | 5.3 | . | . | 8.6 | 0.4 | 3.1 | . | 0.4 | 3.3 | 0.6 | . | . | . | . | 1.3 | . | 1.7 | 0.2 | . | . | . | 4.8 | . | . | . | . | . | . | . | | 29.7 | 43 | − 40 | 11 | 7 | . | . |
| | Lomnitz | Hasenbaude | 1077 | 5.5 | 0.2 | . | . | 1.5 | 30.2 | 26.8 | . | 1.8 | 4.4 | 3.9 | . | 0.8 | 0.0 | . | 1.6 | . | 2.8 | . | . | . | . | 10.9 | 0.0 | 6.3 | 0.1 | 0.8 | . | 0.2 | . | | 97.0 | | | 16 | 11 | . | . |
| | | Schneekoppe | 1602 | 1.6 | 5.3 | . | . | 1.3 | 51.8 | 24.3 | 0.0 | 1.7 | 7.3 | 2.3 | . | 0.2 | . | . | 1.7 | . | 2.0 | 0.4 | . | . | . | 9.9 | 0.7 | 2.2 | 0.1 | 0.9 | . | 0.8 | . | | 114.5 | 106 | + 7 | 19 | 12 | . | . |
| | | Krummhübel | 650 | 5.1 | 2.7 | . | . | . | 2.6 | 43.2 | . | 0.6 | 4.1 | 2.5 | . | 0.2 | . | . | 1.3 | . | 1.3 | . | . | . | . | 10.4 | . | 3.8 | . | 0.7 | . | 0.1 | . | | 78.6 | 91 | − 8 | 14 | 10 | . | . |
| | | Arnsdorf | 443 | 1.6 | 0.7 | . | . | 0.8 | 1.3 | 21.5 | . | 0.5 | 2.0 | 1.4 | . | 0.3 | . | . | 3.1 | . | 1.0 | . | . | . | . | 7.7 | . | 0.7 | . | 0.4 | . | . | . | | 43.0 | 61 | − 27 | 14 | 8 | . | . |
| | | Forstbauden | 900 | Tabelle nicht mehr vorhanden | | | | | | | | | | | | | | | | | | | | | | | | | | | | | *44.0* | *46* | *− 52* | | | | |
| | B. | Hirschberg | 347 | 0.2 | 1.5 | . | . | . | . | 8.0 | . | 0.3 | 0.8 | 0.7 | . | 2.9 | . | . | 1.4 | . | 2.5 | . | . | . | . | 5.8 | . | . | . | . | . | . | . | | 24.1 | 41 | − 34 | 10 | 6 | . | . |
| | Gr. Zacken | Jakobsthal | 871 | . | 12.6 | . | . | 21.3 | . | 10.3 | . | . | . | 1.5 | . | 5.1 | . | . | 3.7 | . | 5.1 | . | . | . | . | 8.4 | . | 1.2 | . | 5.6 | . | 2.1 | . | | 76.9 | 69 | − 35 | 11 | 11 | . | . |
| | bis Sprotte | Schneegrubenbaude | 1490 | 7.9 | 0.9 | . | . | 3.2 | 2.7 | 1.9 | . | 0.4 | 2.0 | 2.0 | . | 0.8 | . | . | 1.5 | . | 5.6 | 0.2 | . | . | . | 8.6 | 0.6 | 9.5 | | | . | 0.7 | 0.2 | | 48.7 | 40 | − 74 | 17 | 10 | . | . |
| | | Hain | 535 | 11.0 | 1.3 | . | . | 0.4 | 5.6 | 21.9 | . | 0.2 | 0.7 | 1.1 | . | 0.5 | . | . | 5.1 | . | 0.9 | 0.2 | . | . | . | 9.7 | . | 3.1 | 0.2 | 0.8 | . | 0.2 | . | | 62.9 | 84 | − 12 | 17 | 8 | . | . |
| | Gr. Zacken | Johnsdorf | 450 | . | 1.1 | . | . | . | . | 12.6 | . | 1.6 | 2.0 | 1.4 | 0.1 | 16.8 | . | . | 3.1 | . | 3.5 | . | . | . | . | 3.4 | 0.0 | 0.3 | 0.1 | 0.0 | . | 0.0 | . | | 46.0 | 62 | − 28 | 12 | 9 | . | . |
| | | Lähn | 230 | . | 3.0 | . | . | . | . | 13.5 | . | 0.7 | 1.0 | . | . | 10.0 | . | . | 2.5 | . | 1.8 | . | . | . | . | 7.6 | . | . | 0.2 | . | . | . | . | | 40.3 | 69 | − 18 | 9 | 7 | . | . |
| | | Bunzlau | 207 | . | 7.7 | . | . | . | 9.9 | 10.4 | . | 0.5 | 1.1 | 0.2 | . | 3.5 | . | . | 3.0 | . | 0.2 | . | . | . | . | 3.0 | . | 0.8 | . | . | . | . | . | | 40.3 | 71 | − 16 | 11 | 7 | . | . |
| | | Sprottau | 121 | . | 10.9 | . | . | 4.0 | . | 2.0 | . | . | 1.2 | 0.5 | . | 3.1 | . | . | 8.7 | . | 4.7 | . | . | . | . | 2.0 | . | 1.7 | 0.1 | 6.3 | . | . | . | | 45.2 | 96 | − 2 | 12 | 10 | . | . |
| | Sprotte | Heerwegen | 183 | . | 1.5 | . | . | . | . | 1.6 | . | . | 0.9 | 0.3 | . | 0.8 | . | . | . | 2.2 | 0.3 | . | 0.0 | . | . | 3.0 | . | . | 1.5 | 1.0 | . | . | . | | 13.1 | 27 | − 36 | 10 | 6 | . | . |
| | | Kotzenau | 148 | . | 1.4 | . | . | . | . | 2.9 | . | . | 1.2 | . | . | 1.5 | . | . | 2.7 | . | 1.8 | . | . | . | . | 6.1 | . | 1.8 | . | . | . | . | . | | 19.4 | 36 | − 34 | 8 | 8 | . | . |
| | | Buchendamm | 134 | .. | 8.5 | . | . | . | . | 2.7 | . | . | 0.5 | 1.0 | . | 2.2 | . | . | 7.0 | . | 1.7 | . | . | . | . | 8.3 | . | 0.4 | 0.6 | 0.6 | . | . | . | | 33.5 | 74 | − 12 | 11 | 7 | . | . |
| | Queis | Bärenstein | 539 | . | 7.5 | . | . | . | . | 72.3 | . | . | 2.1 | 3.3 | . | 2.5 | . | . | 4.5 | . | 2.1 | . | . | . | . | 4.7 | . | 1.3 | 0.3 | . | . | . | . | | 100.6 | 110 | + 9 | 10 | 9 | . | . |
| | | Giehren | 530 | . | 3.8 | . | . | . | . | 42.5 | . | . | 1.3 | 2.0 | . | 12.6 | . | . | 4.1 | . | 1.8 | 0.5 | . | . | . | 3.5 | . | . | 0.9 | . | . | . | . | | 73.0 | 97 | − 2 | 10 | 8 | . | . |
| | | Greiffenberg | 338 | . | 5.9 | . | . | . | . | 5.4 | . | 2.4 | 1.8 | . | . | 20.5 | . | . | 3.3 | . | 4.1 | . | . | . | . | 5.3 | . | 0.4 | . | . | 0.0 | 0.0 | . | | 49.1 | 77 | − 15 | 9 | 8 | . | . |
| | | Lauban | 270 | . | 25.8 | . | . | 0.2 | . | 0.2 | . | 1.4 | 1.8 | 0.0 | . | 7.0 | . | . | 2.6 | . | 2.3 | . | . | . | . | 1.6 | 0.0 | 1.1 | . | . | . | . | . | | 44.0 | 70 | − 19 | 10 | 8 | . | . |
| | | Hagendorf | 300 | . | 11.6 | . | . | . | . | 6.5 | . | 1.4 | 1.9 | 0.8 | . | 16.5 | . | . | 2.3 | . | 0.5 | . | . | . | . | 5.0 | . | 1.0 | . | . | . | . | . | | 47.5 | | | 10 | 8 | . | . |
| | | Naumburg/Queis | 204 | . | 3.2 | 1.6 | . | . | . | . | 1.3 | *1.5* | *1.5* | . | 2.1 | *3.0* | . | . | 1.0 | . | . | . | . | . | . | 0.5 | . | . | 1.2 | 0.5 | . | . | . | | 27.4 | 47 | − 31 | 11 | 9 | . | . |
| | Gr. Tschirne | Kohlfurt | 193 | . | 8.5 | . | . | 0.0 | . | 0.3 | . | . | 1.2 | 0.3 | . | 5.6 | . | . | 5.6 | . | 1.8 | . | . | . | . | 0.7 | . | 1.3 | 0.3 | 2.0 | . | . | . | | 27.6 | 47 | − 32 | 11 | 7 | . | . |
| | | Rauscha | 151 | . | 19.3 | . | . | 0.9 | . | 1.5 | . | . | 1.2 | 1.3 | . | 11.4 | . | 3.2 | 0.7 | . | . | . | . | . | . | 1.3 | . | 1.6 | . | 0.4 | . | . | 0.8 | | 43.6 | 86 | − 7 | 12 | 8 | . | . |
| | | Groß Selten | 155 | . | 7.9 | . | . | 30.1 | 0.3 | 6.6 | . | 0.7 | 1.0 | 0.6 | . | 5.6 | . | . | 15.7 | . | 4.3 | . | . | . | . | 2.4 | . | 1.0 | 0.3 | . | 0.4 | . | 3.0 | | 76.9 | 151 | + 26 | 14 | 9 | . | . |
| | | Nieder-Ullersdorf | 141 | . | 13.7 | . | . | 8.2 | . | 1.7 | . | 0.2 | 1.0 | 0.6 | . | 5.5 | . | . | 11.4 | 2.3 | . | . | . | . | . | . | 0.8 | 0.7 | 0.5 | 0.2 | 0.0 | . | . | | 46.8 | 100 | 0 | 13 | 7 | . | . |
| | Bober | Briesnitz | 110 | . | 15.0 | . | . | 5.9 | . | . | . | 0.1 | 0.7 | 0.7 | . | 2.6 | . | . | 10.9 | . | 1.1 | 0.1 | . | . | . | 1.0 | . | 1.9 | 0.2 | . | . | . | . | | 39.5 | | | 12 | 7 | . | . |
| | | Buchelsdorf | 125 | . | 29.8 | . | . | 19.1 | . | . | . | 0.2 | 1.0 | . | . | . | . | . | 5.8 | . | 1.9 | 0.3 | . | . | 0.1 | 0.9 | . | 0.1 | 0.4 | . | 0.2 | . | 0.1 | | 59.9 | 97 | − 2 | 13 | 5 | . | . |
| | | Crossen | 45 | . | 18.7 | . | . | 6.8 | . | . | . | 0.8 | 1.5 | 0.2 | . | . | 3.2 | . | 4.5 | . | 3.6 | 0.2 | . | . | 0.9 | 0.7 | . | 0.9 | 1.5 | . | . | . | . | | 43.5 | 92 | − 4 | 13 | 6 | . | . |
| Lausitzer Neiße | Mandau | Walddorf | 393 | . | 18.3 | . | . | 0.3 | . | . | . | 0.3 | 0.7 | 0.3 | . | 5.8 | . | . | 3.5 | . | 0.9 | . | . | . | . | 2.5 | 0.0 | 0.8 | 0.2 | 1.4 | 0.1 | 0.2 | . | | 35.3 | 50 | − 35 | 14 | 5 | . | . |
| | | Oybin | 410 | . | 11.2 | . | . | 2.0 | 0.3 | 0.0 | . | . | 0.6 | 0.6 | . | 12.3 | . | . | 0.9 | 0.6 | . | . | . | . | . | 1.4 | 0.1 | 2.6 | 0.4 | 0.7 | 0.5 | 0.3 | . | | 34.5 | 51 | − 34 | 15 | 5 | . | . |
| | | Zittau | 239 | . | 8.0 | . | . | 1.1 | . | 4.8 | . | . | . | 0.1 | . | 7.0 | . | . | 0.3 | . | 2.0 | . | . | . | . | 1.2 | 0.0 | 0.9 | 0.3 | 0.4 | 0.2 | . | . | | 26.3 | 44 | − 33 | 12 | 6 | . | . |
| | | Ostritz | 206 | . | 10.3 | . | . | 0.8 | . | 3.1 | . | . | 0.7 | 0.1 | . | 8.4 | . | . | 2.5 | . | 2.6 | 0.0 | . | . | . | 3.6 | . | 1.2 | . | 0.7 | . | 0.0 | | | 34.0 | 55 | − 28 | 11 | 7 | . | . |
| | | Reichenau, Kr. Zittau | 253 | . | 4.2 | . | . | 0.7 | . | 0.3 | . | 0.3 | 1.6 | . | . | 6.5 | . | . | 2.0 | . | 1.2 | . | . | . | . | 3.7 | . | 0.8 | . | . | . | . | . | | 21.3 | 31 | − 47 | 10 | 6 | . | . |
| | Mandau bis Lubst | Oberstrahwalde | 362 | . | 4.8 | . | . | 0.2 | . | . | . | 0.2 | 0.8 | . | . | 5.2 | . | . | 3.9 | . | 1.6 | . | . | . | . | 2.6 | 0.0 | 0.8 | 0.3 | 1.6 | 0.3 | . | . | | 22.3 | 40 | − 33 | 12 | 6 | . | . |
| | | Schönberg (Oberlausitz) | 215 | . | 10.5 | . | . | 4.9 | . | 5.9 | . | 0.9 | 1.0 | . | . | 12.0 | . | . | 2.8 | 0.0 | 6.7 | . | . | . | . | 2.2 | . | 0.6 | . | . | 0.2 | . | . | | 47.7 | 80 | − 12 | 11 | 8 | . | . |
| | | Zodel | 175 | . | 5.0 | . | . | 1.0 | 0.0 | 0.7 | . | 0.6 | 0.5 | 0.5 | . | 0.4 | . | . | 2.3 | . | 1.8 | . | . | . | . | 1.7 | . | 1.2 | 0.0 | 0.4 | 0.2 | . | 0.0 | | 16.3 | | | 13 | 6 | . | . |
| | | Lichtenberg, Kr. Görlitz | 230 | . | 23.0 | . | . | 5.0 | . | 1.0 | . | 1.0 | 1.4 | . | . | 6.6 | . | . | 4.2 | . | 1.6 | . | . | . | . | 2.0 | . | . | 1.1 | 1.0 | . | . | . | | 48.9 | | | 11 | 11 | . | . |
| | | Sänitz | 140 | . | 12.0 | . | . | 0.7 | 3.1 | . | . | 0.4 | 1.2 | 0.8 | . | 10.6 | . | . | 5.6 | . | 0.9 | . | . | . | . | 2.4 | . | . | 0.5 | 0.6 | . | 0.1 | 0.6 | | 49.5 | 104 | + 2 | 14 | 6 | . | . |
| | | Muskau | 117 | . | 21.0 | . | . | 22.1 | . | 6.0 | . | 0.4 | 1.2 | . | . | 10.6 | . | . | 16.4 | . | 2.8 | . | . | . | . | 2.3 | . | 0.7 | 0.5 | . | 1.3 | 0.1 | 2.0 | | 87.4 | 164 | + 34 | 14 | 10 | . | . |
| | | Forst (Lausitz) | 75 | . | 12.9 | . | . | 3.8 | . | . | . | 1.4 | 0.8 | . | . | 0.0 | . | . | 28.8 | . | 1.4 | . | 0.1 | 0.1 | . | 0.3 | . | 1.1 | 0.4 | 0.0 | 1.3 | 0.0 | 0.0 | | 62.4 | 132 | + 15 | 12 | 7 | . | . |
| | Lubst | Sommerfeld (Nieder- | 85 | . | 15.9 | . | . | 3.4 | . | . | . | 0.7 | 1.7 | 0.0 | . | 3.1 | . | . | 17.1 | . | 1.0 | . | . | . | 0.2 | 1.3 | . | . | 0.5 | . | 0.4 | . | . | | 45.3 | 79 | − 12 | 11 | 7 | . | . |
| | | Kanig [lausitz) | 65 | . | 29.0 | . | . | 9.0 | . | . | . | 1.1 | 1.2 | 0.4 | . | . | . | . | 7.0 | . | 0.5 | . | . | . | . | 1.5 | . | 1.3 | 0.4 | . | 0.8 | . | . | | 52.2 | 104 | + 2 | 11 | 7 | . | . |
| | | Guben | 42 | . | 3.9 | . | . | 19.8 | . | . | . | 0.3 | 0.9 | 0.0 | . | . | . | . | 4.1 | . | 1.1 | . | 0.0 | . | 0.0 | 1.3 | . | 0.6 | 2.6 | 0.0 | 2.6 | 0.0 | 0.0 | | 37.2 | 76 | − 12 | 10 | 7 | . | . |
| Oder | Lausa, Neiße bis Warthe | Ziebingen | 51 | . | 14.5 | . | . | 1.7 | . | . | . | 0.7 | 1.9 | . | . | . | 1.8 | . | 16.5 | . | 1.5 | . | . | . | . | 1.1 | . | . | 2.8 | 1.5 | 1.2 | . | 0.2 | | 45.4 | 98 | − 1 | 12 | 10 | . | . |
| | | Müllrose | 42 | . | 8.2 | . | . | 2.3 | . | . | . | 0.5 | 1.2 | 0.0 | . | . | . | . | 4.1 | . | 2.5 | . | . | . | 0.3 | 0.2 | . | . | 3.1 | 2.2 | 1.7 | . | 0.4 | | 26.7 | 63 | − 16 | 12 | 8 | . | . |
| | | Sternberg | 95 | . | 26.9 | . | . | 2.3 | . | . | . | 0.3 | 2.7 | . | . | . | 0.4 | . | 11.7 | . | 3.0 | 0.3 | . | . | 0.9 | 0.5 | . | . | 3.4 | . | 1.0 | . | . | | 53.4 | 113 | + 6 | 12 | 7 | . | . |
| | | Frankfurt/Oder (Flugh.) | 55 | . | 9.9 | . | . | 4.0 | . | . | . | 0.2 | 1.4 | 0.0 | . | . | 0.0 | . | 2.6 | . | 0.5 | 0.0 | 0.0 | . | 0.3 | 0.0 | . | 0.0 | 3.4 | 1.3 | 3.1 | . | . | | 26.7 | 59 | − 19 | 10 | 7 | . | . |
| | | Küstrin | 21 | . | 7.1 | . | . | 1.3 | . | . | . | . | 1.2 | . | . | 6.1 | . | . | 3.6 | 0.2 | 4.4 | 0.1 | 0.5 | . | . | 0.1 | . | . | 4.2 | 1.2 | 1.3 | 0.0 | . | | 31.3 | 72 | − 12 | 13 | 9 | . | . |

# September — Tägliche Niederschlagshöhen in Millimetern, gemessen um 7 Uhr morgens — 1942

| Flußgebiet | | Ort | Seehöhe m | 1 | 2 | 3 | 4 | 5 | 6 | 7 | 8 | 9 | 10 | 11 | 12 | 13 | 14 | 15 | 16 | 17 | 18 | 19 | 20 | 21 | 22 | 23 | 24 | 25 | 26 | 27 | 28 | 29 | 30 | 31 | Monatssumme mm | Monatssumme % der Norm. | Abweichung v. d. Norm. | Zahl der Tage mit Niederschl. ≧0.1 | Zahl der Tage mit Niederschl. ≧1.0 | Zahl der Tage mit * ≧0.1 | Zahl der Tage mit ▣ |
|---|---|---|---|---|---|---|---|---|---|---|---|---|---|---|---|---|---|---|---|---|---|---|---|---|---|---|---|---|---|---|---|---|---|---|---|---|---|---|---|
| Warthe | Quelle bis Netze | Kirchlinden | 198 | . | . | 0.0 | . | . | 0.1 | 18.4 | . | . | 0.7 | 0.2 | . | . | 0.2 | . | 1.7 | 0.2 | . | . | . | . | . | . | 0.0 | . | . | . | . | 0.1 | 0.0 | | 21.6 | | | 8 | 2 | . | . |
| | | Wierzebaum | 60 | . | 18.9 | . | . | 2.2 | . | . | . | . | . | . | . | . | . | . | 5.1 | . | 7.2 | 4.4 | . | . | . | 1.2 | . | 0.1 | 0.1 | 0.1 | . | . | . | | 39.3 | 87 | − 6 | 9 | 6 | . | . |
| | | Seewitz | 40 | . | 15.0 | . | . | 0.5 | . | . | . | . | . | . | . | . | . | . | 4.7 | . | 4.0 | 1.5 | . | . | . | . | . | . | 5.0 | 0.7 | 0.3 | . | . | | 31.7 | | | 8 | 5 | . | . |
| | | Dürrlettel | 101 | . | 16.4 | . | . | 16.2 | . | . | . | . | 0.8 | 0.5 | . | 0.4 | 1.7 | . | 2.3 | . | 1.8 | 0.5 | . | . | 1.0 | . | . | 0.4 | 1.0 | 0.3 | 0.4 | . | 0.7 | | 44.4 | 110 | + 4 | 15 | 7 | . | . |
| | | Blesen | 40 | . | 28.4 | . | . | 0.8 | . | . | . | . | 0.4 | . | . | 0.3 | . | . | 4.4 | . | 10.4 | 0.6 | 0.3 | . | . | 0.7 | . | . | 1.3 | 0.6 | . | . | . | | 48.2 | 126 | + 10 | 11 | 4 | . | . |
| | Netze, Küddow | Dobrin | 158 | . | 1.0 | . | . | 0.2 | . | 0.1 | . | . | . | . | . | . | . | . | 2.0 | 1.7 | 14.6 | . | 14.0 | . | . | . | . | . | . | . | . | . | . | | 33.6 | 71 | − 14 | 7 | 5 | . | . |
| | | Neustettin | 136 | . | 0.7 | . | . | 14.7 | . | 0.8 | . | 1.1 | 1.3 | . | . | . | . | . | 6.8 | 4.6 | 10.8 | . | 20.5 | . | . | 2.5 | . | . | 0.3 | 2.2 | 0.3 | . | . | | 66.6 | 124 | + 13 | 13 | 9 | . | . |
| | | Stepen | 163 | . | . | . | . | 1.0 | . | . | . | . | . | . | . | . | . | . | 9.3 | 2.3 | 20.0 | 1.5 | 11.5 | 0.4 | . | . | . | . | 4.8 | . | . | . | . | | 50.8 | | | 8 | 7 | . | . |
| | | Ratzebuhr | 128 | 4.4 | 1.9 | . | . | 0.1 | . | 2.7 | . | 0.6 | 1.4 | . | . | . | . | . | 3.3 | 1.4 | 1.4 | 0.9 | 16.9 | . | . | 2.0 | . | . | 0.9 | 2.0 | 0.0 | . | 1.3 | | 51.2 | 102 | + 1 | 15 | 11 | . | . |
| | | Jastrow | 107 | . | 2.9 | . | . | 0.9 | 0.0 | 12.5 | . | 0.6 | 1.1 | . | . | . | . | . | 3.7 | . | 21.4 | 0.4 | 4.9 | . | . | 3.3 | . | . | 0.8 | 1.5 | . | 1.1 | 3.2 | | 58.3 | 121 | + 10 | 14 | 10 | . | . |
| | | Plietnitz | 80 | . | 3.9 | . | . | 2.6 | . | . | . | . | . | . | . | . | . | . | 4.7 | . | 11.8 | . | 2.9 | . | . | 2.7 | . | . | . | . | 2.2 | 3.1 | . | | 33.9 | | | 8 | 8 | . | . |
| | | Pielburg | 140 | Tabelle nicht mehr vorhanden | | | | | | | | | | | | | | | | | | | | | | | | | | | | | | *58.0* | *116* | + *8* | | | | |
| | N. | Deutsch-Krone | 111 | . | 4.9 | . | . | 0.3 | 0.0 | 5.3 | . | 0.0 | 0.7 | . | . | . | . | . | 3.1 | . | 13.1 | 2.0 | 5.4 | . | . | 1.8 | . | . | 1.2 | 0.8 | 0.0 | 1.8 | 1.5 | | 41.9 | 91 | − 4 | 13 | 10 | . | . |
| | | Flatow | 116 | . | 0.9 | . | . | 1.6 | . | . | . | 0.3 | . | . | . | . | . | . | 8.9 | . | 14.4 | 1.4 | 2.9 | . | 0.1 | 3.2 | . | . | 0.7 | . | . | 2.4 | . | | 36.8 | 88 | − 5 | 11 | 7 | . | . |
| | | Schneidemühl | 57 | . | 3.7 | . | . | 6.2 | . | 4.5 | . | . | 0.0 | . | . | . | . | . | 5.1 | . | 6.8 | 0.9 | 1.9 | . | . | . | . | . | 0.4 | 0.0 | . | 0.3 | 0.4 | | 30.2 | 73 | − 11 | 10 | 6 | . | . |
| | | Scharnikau | 44 | . | 6.1 | . | . | 7.6 | . | 2.5 | . | . | 0.1 | . | . | . | . | . | 3.7 | . | 9.8 | 1.3 | 2.0 | . | . | 1.3 | 0.0 | 0.8 | 0.0 | 0.0 | . | 0.0 | 0.4 | | 35.6 | | | 11 | 8 | . | . |
| | Netze, Drage | Dramburg | 113 | . | 5.0 | . | . | . | . | . | . | . | 0.9 | . | . | . | . | . | 13.0 | 1.4 | 11.1 | 1.1 | 12.9 | . | . | 1.0 | . | . | 0.3 | 7.0 | 2.0 | . | 2.3 | | 58.0 | 118 | + 9 | 12 | 10 | . | . |
| | | Alt-Körtnitz | 105 | Tabelle nicht mehr vorhanden | | | | | | | | | | | | | | | | | | | | | | | | | | | | | | | | | | | | |
| | | Krumpohl | 100 | . | 11.5 | . | . | . | 0.1 | . | . | 0.0 | . | . | . | . | . | . | 1.4 | . | 7.4 | 10.3 | 4.5 | . | . | 6.8 | . | . | 1.9 | 2.2 | 0.3 | 1.5 | 0.1 | | 48.0 | 98 | − 1 | 12 | 9 | . | . |
| | | Klosterfelde | 59 | . | 15.1 | . | . | . | . | . | . | 0.7 | 0.2 | . | . | . | . | . | 4.9 | . | 12.2 | 6.2 | . | . | . | 3.0 | . | . | 3.4 | 0.4 | 0.2 | 7.2 | . | | 50.5 | 111 | + 5 | 11 | 7 | . | . |
| | Netze | Driesen | 31 | . | 14.0 | . | . | . | . | . | . | . | 0.0 | . | . | . | . | . | 5.7 | 0.0 | 5.4 | 0.6 | 2.3 | . | . | 1.9 | . | . | 1.5 | 1.3 | . | 1.5 | . | | 34.2 | 69 | − 15 | 9 | 8 | . | . |
| | | Friedeberg (Stadt) | 75 | . | 13.1 | . | . | 0.0 | . | . | . | . | 0.1 | . | . | . | . | . | 2.9 | 0.1 | 6.0 | 0.1 | 1.6 | . | . | 1.2 | . | 0.0 | 3.9 | 0.9 | 0.4 | 0.1 | 0.0 | | 30.4 | 67 | − 15 | 12 | 6 | . | . |
| | | Landsberg a. d. W. | 68 | . | 15.0 | . | . | 0.2 | . | . | . | 0.0 | 0.2 | . | . | . | . | . | 4.3 | . | 4.8 | 6.4 | 1.1 | . | 0.0 | 0.5 | . | . | 2.7 | 1.9 | 2.2 | . | . | | 39.3 | 85 | − 7 | 11 | 8 | . | . |
| Warthe bis Mündung | Oder | Zielenzig | 70 | . | 33.4 | . | . | 0.8 | . | . | . | . | 1.9 | 0.3 | . | . | 3.3 | . | 5.4 | . | 3.7 | . | . | . | 0.6 | 0.3 | . | . | 3.9 | . | . | . | . | | 53.6 | 113 | + 6 | 10 | 6 | . | . |
| | | Kriescht | 19 | . | 12.0 | . | . | 0.9 | . | . | . | . | 0.9 | . | . | 0.2 | 1.2 | . | 2.6 | . | 9.5 | . | 0.5 | . | 0.1 | 0.3 | . | . | 3.2 | 0.7 | 4.2 | 0.2 | . | | 36.5 | 90 | − 4 | 14 | 6 | . | . |
| | | Soldin | 60 | . | 7.7 | . | . | . | . | . | . | . | 0.3 | . | . | . | . | . | 3.4 | 0.0 | 6.2 | 0.6 | 1.1 | . | . | 0.6 | . | . | 3.9 | 2.6 | 1.0 | . | . | | 27.4 | | | 10 | 7 | . | . |
| | | Berneuchen | 44 | . | 10.9 | . | . | . | . | . | . | 0.0 | 1.0 | . | . | 0.0 | . | . | 8.0 | 0.4 | 6.4 | 3.1 | 2.2 | . | . | 0.6 | . | . | 5.1 | 1.7 | 1.5 | 0.2 | 1.3 | | 42.4 | 95 | − 2 | 13 | 10 | . | . |
| | | Zollbrücke | 4 | . | 8.8 | . | . | 3.0 | . | . | . | . | . | . | . | 0.9 | . | . | 6.7 | . | 5.5 | . | 0.9 | . | . | 0.7 | . | . | 1.5 | 4.1 | . | 1.0 | . | | 33.1 | | | 10 | 7 | . | . |
| | Oder-bruch | Müncheberg | 60 | . | 32.7 | 0.0 | 0.0 | 1.9 | 0.0 | . | . | . | . | . | . | . | . | . | 3.6 | . | 4.6 | 0.5 | 0.0 | . | . | 0.5 | . | . | 1.7 | 3.3 | 0.7 | 0.6 | 0.0 | | 50.1 | 114 | + 6 | 10 | 6 | . | . |
| | | Wriezen | 8 | . | 7.3 | . | . | 4.0 | . | . | . | . | 0.1 | . | . | 2.7 | . | . | 4.2 | . | 8.9 | 0.1 | 0.8 | . | 0.1 | 0.4 | 0.0 | . | 1.4 | 2.6 | 0.7 | 0.9 | 0.4 | | 34.6 | 88 | − 5 | 15 | 7 | . | . |
| | | Kienitz | 9 | . | 14.0 | . | . | . | . | . | . | . | 0.7 | . | . | 4.6 | . | . | 4.7 | . | 7.0 | . | . | . | . | . | . | . | 4.3 | 3.5 | 1.3 | 0.5 | . | | 40.6 | 98 | − 1 | 9 | 7 | . | . |
| | | Eberswalde | 42 | . | 9.0 | . | . | . | 2.9 | . | . | 0.2 | 0.5 | . | . | 2.2 | . | 1.8 | 9.4 | 0.8 | 9.9 | 0.1 | 2.2 | 0.2 | 0.4 | 0.7 | 0.6 | . | 0.0 | 3.9 | 0.2 | 2.7 | 1.3 | | 49.0 | 109 | + 4 | 19 | 10 | . | . |
| | Welse | Friedrichswalde, Bez. | 85 | . | 5.5 | . | . | 0.1 | 0.1 | 0.0 | 0.0 | 0.4 | . | . | . | 0.1 | . | . | 9.5 | . | 7.2 | 0.3 | 0.2 | 1.5 | 0.1 | 0.7 | 0.9 | . | . | 4.9 | 0.1 | 1.1 | 1.5 | | 34.2 | | | 17 | 7 | . | . |
| | | Angermünde [Potsdam | 55 | . | 12.3 | . | . | . | . | . | . | . | . | . | . | 0.6 | . | . | 12.8 | . | 5.3 | 5.1 | . | 1.3 | . | 0.6 | 0.5 | . | 0.1 | 4.3 | . | . | . | | 42.9 | 96 | − 2 | 10 | 6 | . | . |
| | | Gramzow, Kr. Angerm. | 65 | . | 7.9 | . | . | . | . | . | . | 0.0 | 0.0 | . | . | . | . | . | 5.4 | . | 12.8 | 0.1 | 1.2 | 0.3 | . | 0.8 | 1.0 | . | . | 5.1 | . | 2.0 | . | | 36.6 | 74 | − 13 | 10 | 7 | . | . |
| | Oder | Gartz | 5 | . | 6.8 | . | . | . | . | . | . | . | . | . | . | . | . | . | . | 4.8 | 11.0 | 1.9 | 2.8 | . | 0.0 | 1.2 | . | . | . | 11.2 | . | . | . | | 39.7 | 89 | − 5 | 7 | 7 | . | . |
| | | Bahn | 50 | . | 10.0 | . | . | . | . | . | . | . | 1.2 | . | . | . | . | . | 5.0 | . | 14.3 | . | 2.0 | . | . | 0.5 | . | . | . | 4.2 | . | . | 0.2 | | 37.4 | 88 | − 5 | 8 | 6 | . | . |
| | | Stettin (Flughafen) | 1 | . | 6.2 | . | . | . | . | . | . | 1.6 | 0.3 | . | . | . | . | . | 4.1 | 0.0 | 13.8 | 2.5 | 3.8 | . | 0.0 | 1.0 | 0.7 | 0.0 | 0.0 | 7.6 | 0.0 | 0.1 | 0.4 | | 42.1 | 95 | − 2 | 12 | 8 | . | . |
| | Plöne | Berlinchen | 63 | . | 5.0 | . | . | . | . | . | . | . | . | 0.3 | . | . | . | . | 3.6 | . | 9.3 | 0.3 | 2.0 | . | 1.0 | . | . | . | . | 7.1 | . | . | 1.1 | | 29.7 | 67 | − 15 | 9 | 7 | . | . |
| | | Pyritz | 34 | . | 6.0 | . | . | . | . | . | . | 0.2 | 0.5 | . | . | . | . | . | 4.0 | . | 14.8 | 1.0 | 2.8 | . | . | 0.5 | 0.0 | 0.0 | 1.5 | 4.7 | 1.2 | . | 0.8 | | 38.0 | 88 | − 5 | 12 | 8 | . | . |
| | Ihna | Butow | 90 | . | 6.6 | . | . | . | . | . | . | 0.6 | 0.4 | . | . | . | . | . | 7.6 | . | 15.4 | 2.3 | 4.5 | . | . | . | 1.6 | 0.2 | 2.3 | 6.1 | . | 4.6 | . | | 52.2 | | | 12 | 9 | . | . |
| | | Arnswalde | 55 | . | 6.8 | . | . | . | . | . | . | . | 0.3 | . | . | . | . | . | 4.7 | 9.4 | . | 6.2 | 2.4 | . | . | 1.2 | . | . | 4.9 | 3.2 | 1.2 | 1.2 | . | | 41.5 | | | 11 | 10 | . | . |
| | | Voßberg | 85 | . | 5.1 | . | . | . | . | . | 0.2 | 0.2 | 1.3 | . | . | . | . | . | 6.2 | 1.0 | 20.0 | 1.2 | 7.0 | 0.1 | . | 0.9 | 0.1 | . | 4.3 | 2.7 | 1.6 | 1.2 | 3.3 | | 56.4 | 102 | + 1 | 17 | 12 | . | . |
| | | Stargard | 33 | . | 4.6 | . | . | . | . | . | . | 1.0 | 0.5 | . | . | . | . | . | 3.1 | 0.0 | 13.1 | 2.8 | 3.6 | 0.0 | 0.0 | 0.5 | 0.2 | 0.0 | 0.4 | 4.7 | 1.0 | 0.0 | 0.6 | | 36.1 | 75 | − 12 | 13 | 8 | . | . |
| | | Gollnow | 16 | . | . | . | . | . | . | . | . | 0.0 | 1.1 | . | . | . | . | . | 9.7 | 1.3 | 11.5 | 0.3 | 0.7 | . | . | 2.4 | . | 0.4 | 1.2 | 3.4 | . | 0.5 | 3.6 | | 36.1 | 77 | − 11 | 12 | 8 | . | . |
| | | **Von der Oder bis zur dänischen Grenze** | | | | | | | | | | | | | | | | | | | | | | | | | | | | | | | | | | | | | | |
| Stettiner Haff | H. Uecker | Neuhaus, Kr. Randow | 18 | . | 3.0 | . | . | . | . | . | . | 1.5 | 1.5 | . | . | . | . | . | 6.4 | 1.4 | 12.7 | 4.8 | 6.2 | . | . | 2.2 | . | . | 1.6 | 4.1 | . | 0.5 | . | | 45.9 | 98 | − 1 | 12 | 11 | . | . |
| | | Prenzlau (Flughafen) | 27 | . | 2.6 | . | . | 0.0 | . | 0.0 | . | 0.0 | 0.0 | . | . | . | . | . | 8.8 | 0.2 | 8.1 | 0.2 | 2.7 | 0.0 | . | 0.8 | 0.5 | 0.0 | 0.2 | 4.0 | 0.0 | 2.7 | 10.9 | | 41.7 | 98 | − 1 | 12 | 7 | . | . |
| | | Schönhausen | 108 | . | . | . | . | . | . | . | . | . | 1.3 | . | . | . | . | . | 8.1 | 3.5 | 10.7 | 1.6 | 4.7 | . | 0.8 | . | . | . | . | 11.2 | . | 1.0 | 57.1 | | 100.0 | 189 | + 47 | 10 | 9 | . | . |
| | | Torgelow | 10 | . | 0.2 | . | . | . | . | . | . | 3.2 | . | . | . | . | . | . | 10.0 | 3.1 | 10.2 | 0.8 | 6.9 | 0.7 | . | 3.2 | 0.4 | . | 0.4 | 11.7 | 2.0 | . | 7.0 | | 59.8 | 125 | + 12 | 14 | 9 | . | . |
| | | Rothenklempenow | 14 | . | 2.2 | . | . | . | . | . | . | . | . | . | . | . | . | . | 3.1 | 6.3 | 12.3 | . | 7.5 | . | 0.3 | 1.6 | . | . | 0.6 | 6.2 | . | 0.5 | 3.4 | | 46.7 | 107 | + 3 | 12 | 9 | . | . |

| Flußgebiet | | Ort | Seehöhe m | 1 | 2 | 3 | 4 | 5 | 6 | 7 | 8 | 9 | 10 | 11 | 12 | 13 | 14 | 15 | 16 | 17 | 18 | 19 | 20 | 21 | 22 | 23 | 24 | 25 | 26 | 27 | 28 | 29 | 30 | 31 | Monatssumme mm | % der Norm. | Abweichung v. d. Norm. | Zahl der Tage mit Niederschl. ≥0.1 | ≥1.0 | * ≥0.1 | ⊠ |
|---|---|---|---|---|---|---|---|---|---|---|---|---|---|---|---|---|---|---|---|---|---|---|---|---|---|---|---|---|---|---|---|---|---|---|---|---|---|---|---|
| Vorpommersche Küste | Ostsee | Swinemünde | 2 | . | . | . | . | . | . | . | 9.7 | 0.0 | 0.0 | 0.0 | . | . | . | . | 1.5 | 10.1 | 5.3 | 4.2 | 9.8 | 0.0 | 0.0 | 2.0 | 0.6 | 0.0 | 5.2 | 8.8 | 2.5 | 0.3 | 0.6 | | 60.6 | 120 | + 10 | 13 | 10 | . | . |
| | | Kölpinsee | 1 | . | . | . | . | . | . | . | . | 1.2 | 1.5 | . | . | . | . | . | 8.5 | 6.5 | 6.5 | 2.6 | 6.8 | . | . | 4.3 | 2.2 | 0.8 | 4.3 | 13.0 | . | 3.0 | . | | 61.2 | | | 13 | 12 | . | . |
| | Peene | Vollrathsruhe | 97 | . | 3.5 | . | . | . | . | . | 0.1 | 1.0 | . | . | . | . | . | . | 4.8 | 4.1 | 12.2 | . | 7.2 | . | . | 0.6 | 2.5 | 7.0 | 4.2 | 16.5 | . | 5.7 | . | | 69.4 | 153 | + 24 | 13 | 11 | . | . |
| | | Dargun | 15 | . | 0.2 | . | . | . | . | 0.0 | 0.3 | 0.4 | . | . | . | . | 0.6 | 2.7 | 3.4 | 5.7 | 2.5 | 8.6 | 0.2 | . | 2.0 | 2.1 | 1.1 | 5.5 | 10.6 | . | 3.6 | 1.0 | | 50.5 | 102 | + 1 | 17 | 12 | . | . |
| | | Vorheide üb. Neubranden- | 112 | . | 0.9 | . | . | . | . | . | . | 0.6 | 0.3 | . | . | . | . | . | 8.9 | 1.1 | 13.0 | 0.6 | 6.9 | . | . | 0.7 | . | 0.2 | 0.3 | 9.3 | . | 2.2 | 0.4 | | 45.4 | 92 | − 4 | 14 | 6 | . | . |
| | | Neubrandenburg [burg | 70 | . | 0.4 | . | . | 0.5 | . | 0.0 | . | 0.0 | 0.0 | . | . | . | . | . | 8.1 | 3.1 | 9.8 | 0.1 | 2.6 | 1.1 | . | 1.3 | 1.8 | 0.9 | 6.1 | 10.8 | . | 4.8 | 0.2 | | 51.6 | 113 | + 6 | 15 | 10 | . | . |
| | | Tribsees | 5 | . | . | . | . | 3.4 | . | . | 2.2 | 3.9 | 0.1 | . | . | . | . | 2.1 | 7.0 | 21.4 | 25.9 | 6.6 | 6.8 | 0.7 | . | 1.1 | 1.8 | 0.9 | 6.3 | 9.0 | . | 2.0 | 1.1 | | 102.3 | 192 | + 49 | 18 | 15 | . | . |
| | | Gramzow, Kr. Anklam | 65 | . | 0.0 | . | . | . | . | 0.0 | 0.6 | 1.2 | 2.0 | . | . | . | . | . | 7.1 | 3.5 | 9.2 | 1.6 | 8.5 | . | . | 1.8 | 0.9 | 3.8 | 6.1 | 9.8 | . | 0.7 | 4.3 | | 61.1 | | | 15 | 12 | . | . |
| | | Anklam (Flugh.) | 8 | . | . | . | . | 0.0 | . | . | 0.1 | 3.7 | 0.0 | . | . | . | . | . | 8.4 | 1.4 | 15.8 | 5.5 | 7.0 | 0.3 | . | 2.5 | 0.6 | 0.1 | 5.5 | 10.7 | 0.3 | 1.7 | 20.0 | | 83.6 | 187 | + 39 | 16 | 11 | . | . |
| | | Wolgast | 8 | . | . | . | . | . | . | . | . | 1.0 | . | . | . | . | 1.2 | 6.9 | 8.2 | 7.7 | 3.8 | 9.5 | . | . | 3.1 | 0.5 | 2.0 | 3.0 | 13.5 | . | 0.2 | 1.3 | | 61.9 | 138 | + 17 | 14 | 12 | . | . |
| | O. Strelasund. Rügen | Greifswald (Stadt) | 5 | . | . | . | . | . | . | . | 1.4 | 2.0 | 0.0 | . | . | . | . | . | 10.8 | 13.3 | 13.4 | 2.4 | 9.9 | . | . | 1.8 | 1.5 | 0.0 | 2.2 | 10.6 | . | 0.4 | 4.0 | | 73.7 | 151 | + 25 | 13 | 12 | . | . |
| | | Groß-Zicker | 3 | . | . | . | . | . | . | . | . | 2.0 | . | . | . | . | . | . | 8.9 | 47.8 | 9.3 | . | 12.1 | . | 2.5 | 4.8 | . | 3.8 | 10.7 | 12.7 | . | 3.2 | 4.4 | | 122.2 | 235 | + 70 | 12 | 12 | . | . |
| | | Altenkirchen, Kr. Rügen | 10 | . | . | . | . | . | . | . | 2.8 | 1.1 | . | . | . | . | . | . | 12.2 | 14.0 | 1.4 | 6.7 | 7.0 | . | . | . | . | 2.1 | 1.6 | 2.3 | 4.2 | 3.6 | 6.8 | | 65.8 | 122 | + 12 | 13 | 13 | . | . |
| | | Gingst | 8 | 0.7 | . | . | . | 5.1 | . | . | 2.8 | 1.7 | 1.1 | . | . | . | . | . | 11.6 | 31.9 | 56.4 | 0.2 | 0.7 | 0.1 | . | 3.4 | 2.8 | 12.4 | 4.5 | 7.9 | . | 0.6 | 0.7 | | 156.6 | 302 | +105 | 18 | 14 | . | . |
| | | Stralsund | 5 | . | 0.0 | . | . | 5.0 | . | 2.5 | . | 1.6 | 0.2 | . | . | . | . | 0.3 | 6.1 | 6.7 | 17.3 | 1.4 | 8.0 | 0.2 | . | 2.5 | 2.0 | 5.2 | 6.2 | 6.7 | . | 1.4 | 2.7 | | 76.0 | 138 | + 21 | 18 | 15 | . | . |
| | Ostsee | Starkow | 7 | . | . | . | . | 4.3 | . | 2.8 | 11.9 | 3.7 | 0.2 | . | . | . | . | 2.2 | 11.0 | 26.0 | 13.0 | 0.2 | 13.0 | . | . | 1.8 | 3.3 | 4.3 | 7.6 | 6.5 | . | 1.8 | 3.5 | | 117.1 | 217 | + 63 | 18 | 16 | . | . |
| | | Laage | 25 | . | 0.6 | . | . | . | . | . | 1.5 | 0.4 | . | . | . | . | . | 4.3 | 3.8 | 6.2 | 5.7 | 3.1 | 6.5 | . | . | 1.2 | 1.7 | 2.2 | 0.9 | 6.2 | 0.8 | 11.7 | 0.1 | | 56.9 | 119 | + 9 | 17 | 12 | . | . |
| | | Marlow | 10 | . | . | . | . | 3.0 | . | . | 3.7 | 5.0 | . | . | . | . | . | 4.6 | 13.2 | 21.9 | 33.3 | 0.5 | 9.0 | . | . | 2.0 | . | 6.7 | . | 5.9 | . | 2.8 | 5.6 | | 117.2 | 217 | + 63 | 14 | 13 | . | . |
| | | Zingst | 1 | . | . | . | . | 9.2 | . | . | 6.3 | 1.4 | 0.4 | . | . | . | . | 0.0 | 22.8 | 29.6 | 20.3 | . | 7.1 | . | . | 1.8 | 6.9 | 8.1 | 0.4 | 4.9 | 0.1 | 3.5 | 4.9 | | 127.7 | 175 | + 55 | 16 | 13 | . | . |
| Mecklenbg. Küste | Warnow | Groß-Niendorf | 65 | . | 7.7 | . | . | . | . | . | . | 2.7 | . | . | . | . | 4.6 | 8.0 | 0.2 | 13.9 | 0.1 | 11.9 | . | . | 1.2 | . | 4.9 | 4.6 | 2.6 | 2.5 | . | . | | 64.9 | | | 13 | 11 | . | . |
| | | Goldberg | 50 | . | 3.5 | . | . | . | . | 0.4 | . | 1.5 | . | . | . | . | 3.0 | 4.2 | 2.0 | 14.9 | 1.3 | 7.1 | 0.6 | . | 2.0 | 2.6 | 2.9 | 2.8 | 6.7 | . | 5.3 | . | | 60.8 | 133 | + 15 | 16 | 14 | . | . |
| | | Güstrow | 12 | . | 1.5 | . | . | . | . | 0.0 | 0.0 | 1.2 | 0.1 | . | . | . | 5.0 | 6.5 | 2.6 | 4.7 | 0.1 | 7.1 | 0.4 | . | 1.6 | 1.5 | 0.6 | 7.0 | 6.6 | 0.0 | 17.6 | 0.1 | | 64.2 | 145 | + 20 | 17 | 12 | . | . |
| | | Bernitt | 60 | . | 9.7 | . | . | 5.8 | . | 0.1 | 0.5 | 1.9 | 0.9 | . | . | . | 4.0 | 6.1 | 9.9 | 3.0 | . | 7.2 | . | . | 2.2 | 1.1 | 1.5 | 0.2 | 3.4 | . | 6.8 | . | | 64.3 | 128 | + 14 | 17 | 13 | . | . |
| | | Warnemünde | 1 | . | 5.3 | . | . | 8.8 | . | 0.0 | 0.8 | 0.3 | 0.0 | . | . | . | 0.9 | 7.2 | 13.0 | 13.4 | 1.8 | 6.1 | 0.0 | . | 0.6 | 2.4 | 5.3 | 0.3 | 2.1 | . | 7.8 | 11.7 | | 87.8 | 200 | + 44 | 17 | 12 | . | . |
| | Ostsee | Rerik | 5 | . | 0.5 | . | . | 12.4 | . | . | 0.4 | 0.9 | . | . | . | . | . | 8.2 | 14.5 | 4.9 | 0.2 | 8.2 | . | . | 3.9 | 4.5 | 4.8 | 0.4 | 0.1 | . | 5.4 | . | | 69.3 | | | 15 | 9 | . | . |
| | | Groß-Schwansee | 17 | . | 0.9 | . | . | 3.7 | . | . | 0.6 | 0.7 | . | . | . | . | . | 3.1 | 7.9 | 1.5 | 0.2 | 6.8 | . | 0.3 | 1.8 | 4.2 | 4.1 | 2.4 | . | . | 15.5 | . | | 53.7 | | | 15 | 10 | . | . |
| Schleswig-holsteinische Ostküste | Trave | Oldesloe | 18 | . | 0.4 | 0.0 | . | 4.2 | . | 0.3 | 1.2 | 0.2 | 0.0 | . | . | . | . | . | 5.3 | 15.9 | 15.9 | 0.5 | 11.0 | . | . | 1.0 | 4.6 | 7.9 | 0.3 | 0.2 | . | 6.9 | . | | 75.8 | 131 | + 18 | 16 | 10 | . | . |
| | | Nusse | 41 | . | 19.6 | . | . | 4.5 | . | 0.1 | 0.1 | 0.1 | . | . | . | . | . | 9.0 | 4.0 | 20.4 | 4.4 | 8.0 | . | 1.0 | 1.2 | 4.9 | 1.7 | 1.6 | . | . | 9.3 | . | | 90.9 | 154 | + 32 | 17 | 15 | . | . |
| | | Ratzeburg, Kr. Lauen- | 11 | . | 9.1 | . | . | 6.1 | . | . | . | 1.8 | . | . | . | . | . | 4.8 | 3.7 | 18.9 | 4.6 | 8.6 | . | . | 1.0 | 4.1 | 0.8 | 1.3 | . | 0.1 | 18.0 | . | | 82.9 | 151 | + 28 | 14 | 12 | . | . |
| | | Ahrensbök [berg | 59 | . | 16.5 | 0.3 | . | 1.5 | . | . | 2.0 | 1.6 | 0.2 | . | . | . | . | . | 8.7 | 19.2 | 2.4 | 1.6 | 8.2 | . | . | 0.6 | 4.5 | 1.9 | 10.4 | 0.2 | . | 9.8 | . | | 89.6 | 145 | + 28 | 17 | 13 | . | . |
| | | Kaeselow | 48 | . | . | . | . | 7.1 | . | 0.7 | 0.9 | . | . | . | . | . | . | . | 3.1 | 6.3 | 4.2 | 0.9 | 7.3 | . | . | 1.8 | 3.1 | . | . | . | . | 12.4 | . | | 47.8 | | | 11 | 8 | . | . |
| | | Rehna | 25 | . | 0.2 | . | . | 10.4 | . | 0.1 | . | 6.8 | . | . | . | . | . | . | 3.5 | 8.2 | 6.2 | 5.1 | 8.5 | . | . | . | 5.0 | 3.6 | . | . | . | 13.5 | . | | 65.1 | | | 12 | 9 | . | . |
| | Ostsee | Dahmeshöved | 9 | . | 5.2 | . | . | 2.7 | . | . | . | . | . | . | . | . | . | . | 8.2 | 20.0 | 2.1 | 3.2 | 3.2 | 3.5 | . | 2.8 | 2.2 | 7.2 | 5.3 | . | . | 4.8 | . | | 52.4 | 113 | + 6 | 13 | 13 | . | . |
| | | Petersdorf (Fehmarn) | 2 | . | . | 1.1 | . | . | . | . | 1.0 | 0.7 | . | . | . | . | . | . | 4.9 | 15.3 | 4.6 | 1.6 | 3.0 | 2.1 | . | 1.4 | 1.5 | 1.3 | 3.2 | . | . | 7.6 | 0.9 | | 50.2 | 106 | + 3 | 15 | 13 | . | . |
| | | Lensahn | 12 | . | 11.6 | 0.5 | . | 0.4 | . | 0.0 | . | 0.0 | . | . | . | . | . | . | 9.4 | 16.3 | 1.8 | 2.9 | 6.0 | . | . | 2.2 | 2.4 | 5.9 | 1.8 | . | . | 10.3 | . | | 71.5 | | | 13 | 11 | . | . |
| | | Schönberg i. Holst. | 5 | . | 12.6 | 0.4 | . | . | . | 0.2 | 0.5 | 0.5 | 0.2 | . | . | . | . | . | 5.6 | 19.7 | 3.5 | 2.3 | 5.1 | 1.8 | 0.0 | 2.5 | 4.5 | 1.4 | . | 0.1 | . | 13.8 | . | | 74.7 | 132 | + 18 | 17 | 11 | . | . |
| | | Neukirchen | 40 | . | 3.0 | 1.4 | . | . | . | 0.2 | 0.3 | 1.4 | . | . | . | . | . | . | 9.9 | 14.2 | 2.4 | 2.3 | 7.2 | . | 0.3 | 1.0 | 3.3 | 3.3 | 1.9 | . | . | 16.4 | . | | 68.5 | 123 | + 13 | 16 | 13 | . | . |
| | | Bornhöved | 42 | . | 0.8 | 0.5 | . | . | . | 0.3 | 0.7 | 0.9 | 0.1 | . | . | . | . | . | 9.6 | 12.5 | 2.6 | 2.4 | 9.6 | . | 1.6 | 0.8 | 6.8 | 5.2 | 5.8 | 0.3 | . | 12.6 | 0.2 | | 73.3 | 116 | + 10 | 19 | 10 | . | . |
| | | Sieversdorf | 30 | . | 0.4 | . | . | . | . | . | . | 1.2 | . | . | . | . | . | . | 11.4 | 15.8 | 2.4 | 1.6 | 10.0 | 0.3 | 0.1 | 1.5 | 2.1 | 4.0 | 0.4 | . | 0.2 | 8.2 | . | | 59.6 | | | 15 | 10 | . | . |
| | | Klein Waabs | 35 | 0.1 | 0.1 | . | . | 0.4 | . | 0.4 | 0.4 | 0.7 | 0.2 | . | . | . | . | . | 4.3 | 17.4 | 4.3 | 7.8 | 14.8 | 6.2 | . | 5.1 | 9.5 | 3.1 | . | . | . | 14.9 | . | | 89.7 | 141 | + 26 | 17 | 10 | . | . |
| | | Brebel | 21 | . | 1.5 | . | . | . | . | 0.9 | 0.2 | 1.4 | 0.4 | . | . | . | . | . | 10.1 | 16.4 | 6.7 | 5.8 | 15.6 | 1.1 | 0.3 | 4.1 | 10.5 | 24.1 | 1.5 | 0.2 | 0.1 | 9.0 | 0.2 | | 110.1 | | | 20 | 13 | . | . |
| | | Schleswig (Stadtfeld) | 20 | . | . | 0.0 | . | . | . | 1.4 | 9.8 | 2.4 | 0.3 | . | . | . | . | . | 8.3 | 16.5 | 3.2 | 2.2 | 20.0 | 2.3 | . | 4.5 | 30.6 | 12.7 | 1.5 | . | . | 6.1 | . | | 112.8 | 155 | + 40 | 15 | 13 | . | . |
| | | Norgaardholz | 7 | 0.5 | . | 0.1 | . | . | . | 0.3 | 0.4 | 0.3 | . | . | . | . | . | . | 5.5 | 5.4 | 5.9 | 2.5 | 18.6 | 1.8 | . | 2.3 | 8.5 | 13.6 | 0.9 | 0.1 | 0.0 | 11.7 | 0.2 | | 78.6 | 130 | + 18 | 18 | 10 | . | . |
| | | Glücksburg (Ostsee) | 40 | . | 1.2 | . | . | 0.1 | . | 0.3 | 0.2 | 0.2 | 0.2 | . | . | . | . | . | 4.3 | 9.5 | 5.2 | 5.8 | 6.5 | 0.8 | . | 23.3 | 13.4 | 5.8 | 2.2 | . | . | 6.5 | 0.5 | | 86.0 | 125 | + 17 | 18 | 11 | . | . |

## Von der dänischen Grenze bis zur Elbe

| | | | | | | | | | | | | | | | | | | | | | | | | | | | | | | | | | | | | | | | |
|---|---|---|---|---|---|---|---|---|---|---|---|---|---|---|---|---|---|---|---|---|---|---|---|---|---|---|---|---|---|---|---|---|---|---|---|---|---|---|---|---|
| Schleswig-holsteinische Westküste | Nordsee | Morsum | 7 | 0.2 | 0.0 | . | . | . | 1.0 | 1.3 | 0.8 | 0.9 | 0.1 | . | . | . | . | . | 10.2 | 13.3 | 1.9 | 10.1 | 8.6 | 1.4 | 0.3 | 7.6 | 8.7 | 26.3 | 1.4 | 0.1 | 0.1 | 0.9 | . | 95.2 | | | 20 | 12 | . | . |
| | | List | 5 | 0.0 | 0.2 | 0.0 | . | 0.1 | 1.2 | 0.0 | 0.7 | 0.2 | 0.0 | . | . | . | . | . | 11.0 | 12.5 | 2.6 | 3.6 | 6.6 | 1.4 | 0.1 | 6.0 | 6.1 | 7.3 | 3.1 | 1.2 | . | 1.1 | . | 66.8 | 102 | + 1 | 18 | 13 | . | . |
| | | Klanxbüll | 4 | 0.0 | . | 0.0 | . | . | . | 1.4 | 1.6 | 0.0 | . | . | . | . | . | . | 4.7 | 7.2 | 4.3 | 9.0 | 0.6 | 0.6 | . | 3.0 | 5.5 | 16.0 | 0.7 | . | . | 1.7 | . | 56.3 | 85 | − 10 | 13 | 10 | . | . |
| | | Westerland | 6 | . | 0.0 | 0.0 | . | 0.3 | 0.9 | 0.6 | 1.4 | 0.0 | 0.1 | . | . | . | . | . | 9.6 | 9.0 | 2.9 | 6.4 | 9.6 | 2.0 | 0.0 | 9.5 | 7.3 | 17.4 | 4.2 | 0.5 | . | 1.1 | . | 82.8 | 115 | + 11 | 17 | 12 | . | . |
| | | Wyk | 7 | . | . | . | . | . | . | 0.7 | . | 1.4 | 0.5 | . | . | . | . | . | 8.5 | 11.8 | 4.8 | 4.1 | 8.0 | 3.5 | . | 7.1 | 11.9 | 14.8 | 5.0 | . | 0.1 | 1.8 | . | 84.0 | 101 | + 1 | 15 | 12 | . | . |
| | | Bredstedt | 12 | . | . | . | . | . | 0.6 | . | 0.7 | . | 1.2 | . | . | . | . | . | 11.5 | 17.3 | 5.4 | 20.6 | 3.6 | 1.1 | 0.5 | 6.8 | 16.4 | 38.7 | 4.2 | . | . | 1.3 | . | 129.9 | 157 | + 47 | 15 | 12 | . | . |
| | | Pellworm | 1 | . | 0.4 | . | . | . | 0.4 | . | 0.0 | 0.5 | 0.2 | . | . | . | . | . | 7.0 | 19.2 | 4.0 | 4.9 | 8.4 | 2.1 | 0.2 | 4.5 | 8.4 | 27.4 | 4.9 | 0.2 | . | 4.4 | 0.1 | 97.2 | 131 | + 23 | 18 | 11 | . | . |

**September** — **Tägliche Niederschlagshöhen in Millimetern, gemessen um 7 Uhr morgens** — **1942**

| Flußgebiet | | Ort | Seehöhe m | 1 | 2 | 3 | 4 | 5 | 6 | 7 | 8 | 9 | 10 | 11 | 12 | 13 | 14 | 15 | 16 | 17 | 18 | 19 | 20 | 21 | 22 | 23 | 24 | 25 | 26 | 27 | 28 | 29 | 30 | 31 | Monatssumme mm | % der Norm. | Abweichung v. d. Norm. | Zahl der Tage mit Niederschl. ≧0.1 | Niederschl. ≧1.0 | * ≧0.1 | ⊠ |
|---|---|---|---|---|---|---|---|---|---|---|---|---|---|---|---|---|---|---|---|---|---|---|---|---|---|---|---|---|---|---|---|---|---|---|---|---|---|---|---|
| Schleswig-holsteinische Westküste | Ivehoer | Ipernstedt | 7 | . | . | . | . | . | . | 1.8 | . | 3.0 | 0.4 | . | . | . | . | . | 9.0 | 14.5 | 3.8 | 4.8 | 21.0 | 0.8 | 0.5 | 4.2 | 8.0 | 37.0 | 0.5 | . | . | 0.8 | . | | 110.3 | | | 15 | 10 | . | . |
| | | Westerhever | 1 | . | 1.5 | . | . | . | 0.6 | 0.2 | . | 1.7 | . | . | . | . | . | . | 5.5 | 8.7 | 3.2 | 1.9 | 18.6 | 2.0 | . | 4.5 | 17.3 | 26.6 | . | . | . | 9.1 | . | | 101.4 | 138 | + 28 | 14 | 12 | . | . |
| | Eider | Rendsburg | 7 | . | . | . | . | . | 0.4 | 0.6 | 1.1 | 2.1 | 0.4 | . | . | . | . | . | 5.2 | 34.2 | 4.1 | 1.9 | 7.8 | 5.8 | 0.1 | 2.2 | 3.2 | 1.6 | . | . | . | 3.4 | . | | 74.1 | 103 | + 2 | 16 | 12 | . | . |
| | | Erfde | 14 | . | . | . | . | . | . | 1.2 | 1.5 | 3.6 | 1.1 | . | . | . | . | . | 9.4 | 15.1 | 5.5 | 4.5 | 10.2 | 0.3 | . | 5.1 | 7.0 | 2.4 | . | . | . | 2.1 | . | | 69.0 | 96 | − 3 | 14 | 13 | . | . |
| | | Eggebek | 16 | . | . | . | . | . | . | 2.4 | 0.2 | 0.8 | . | . | . | . | . | . | 11.6 | 14.2 | 16.2 | | 16.5 | 0.2 | 0.1 | 2.2 | 11.3 | 26.4 | . | . | . | 7.5 | . | | 109.6 | 159 | + 41 | 14 | 10 | . | . |
| | Nordsee | Büsum | 7 | . | . | . | . | . | 0.1 | 2.0 | . | 1.1 | 0.4 | . | . | . | . | . | 5.4 | 9.5 | 6.6 | 1.2 | 8.8 | 3.0 | . | 1.4 | 7.5 | 1.7 | . | . | . | 11.5 | . | | 60.2 | 79 | − 16 | 14 | 12 | . | . |
| | | Helse | 2 | . | . | . | . | . | . | 0.0 | . | 0.0 | . | . | . | . | . | . | 9.9 | 16.8 | 14.3 | 0.4 | 9.4 | 3.4 | 0.4 | 0.3 | 0.8 | . | . | . | . | 3.1 | . | | 58.8 | 78 | − 17 | 10 | 6 | . | . |
| | | Gettorf | 30 | . | 0.0 | 0.0 | . | 0.0 | . | 0.4 | 0.9 | 1.2 | . | . | . | . | . | . | 9.3 | 16.1 | 2.3 | 4.7 | 9.6 | 4.5 | 3.7 | 3.5 | 0.9 | 1.7 | . | . | . | 8.4 | . | | 67.2 | 103 | + 2 | 14 | 11 | . | . |
| | | Albersdorf | 45 | . | . | . | . | 2.8 | . | 1.0 | 0.2 | 5.3 | 0.7 | . | . | . | . | . | 15.1 | 16.5 | 4.6 | . | 10.0 | 8.6 | 0.2 | 4.5 | 0.2 | 1.6 | 0.6 | . | . | 5.0 | . | | 76.9 | | | 16 | 11 | . | . |
| **Elbe** | | | | | | | | | | | | | | | | | | | | | | | | | | | | | | | | | | | | | | | | |
| Böhmische Elbe | Elbe | Albendorf | 475 | . | 18.3 | . | . | 1.8 | . | 4.0 | . | . | 1.3 | . | . | 1.3 | . | . | . | . | 0.3 | . | . | . | . | 5.2 | . | . | . | . | . | 0.2 | . | | 32.4 | | | 8 | 6 | . | . |
| | I. | Kudowa, Bad | 388 | . | 6.7 | . | . | 0.0 | 1.2 | 0.6 | . | 0.1 | 0.8 | 0.1 | . | 1.6 | . | . | 3.2 | . | 0.0 | . | . | . | . | 2.5 | . | 0.0 | . | . | . | 0.0 | . | | 16.8 | 28 | − 44 | 9 | 5 | . | . |
| | M. | Groß Iser | 845 | . | 8.3 | 0.0 | . | 0.7 | 0.2 | 6.4 | 0.0 | 0.4 | 2.4 | 1.4 | . | 13.8 | . | . | 2.6 | . | 4.3 | . | . | . | . | 2.8 | . | 2.2 | 0.1 | . | 0.0 | 0.5 | 0.2 | | 46.3 | 40 | − 68 | 15 | 9 | . | . |
| | | Philippsreut | 924 | . | . | . | . | 0.0 | 0.0 | 0.0 | 0.1 | . | . | . | . | . | 17.8 | . | 9.1 | . | . | 3.3 | . | . | . | 1.0 | . | . | . | 2.8 | 1.0 | . | . | | 36.0 | 36 | − 64 | 7 | 7 | . | . |
| | Eger | Weißenstadt | 630 | . | . | . | . | . | . | 0.0 | . | . | . | . | . | 0.8 | 2.0 | 0.2 | 12.8 | 0.7 | . | . | . | . | . | 1.0 | . | 3.1 | 0.8 | 2.8 | 1.2 | 0.9 | 2.0 | | 27.5 | | | 12 | 7 | . | . |
| | | Marktleuthen | 555 | . | . | . | . | . | . | . | . | . | . | . | . | 4.6 | 5.6 | . | 11.2 | . | . | . | . | . | . | 2.5 | . | 3.1 | 1.8 | 2.6 | 3.0 | 6.0 | 1.0 | | 41.4 | 79 | − 11 | 10 | 10 | . | . |
| | | Wunsiedel | 538 | . | . | . | . | 0.0 | . | . | . | . | . | . | . | 1.7 | 1.9 | . | 11.1 | . | 0.5 | 0.4 | . | . | . | 1.4 | 0.2 | 6.8 | 1.8 | 1.7 | 1.4 | 1.8 | . | | 30.7 | 55 | − 25 | 12 | 9 | . | . |
| | | Kösseine | 940 | . | . | . | . | 2.1 | . | . | . | . | . | . | . | 0.4 | 8.0 | . | 4.7 | . | 0.4 | 2.5 | . | . | . | 0.6 | 2.9 | 8.7 | 4.8 | 5.1 | 0.6 | 5.0 | . | | 45.8 | 56 | − 36 | 13 | 9 | . | . |
| | | Aschberg | 910 | . | . | . | . | 0.3 | . | 2.6 | . | . | . | 0.1 | . | 5.3 | 8.4 | . | 10.7 | . | . | . | . | . | . | 1.9 | . | 3.2 | 1.3 | 1.8 | 1.6 | 5.9 | 8.0 | | 51.1 | 55 | − 42 | 13 | 11 | . | . |
| Reichsgrenze bis Mulde | E. | Schandau, Bad | 123 | . | 7.1 | . | . | 0.1 | . | 0.0 | . | 0.1 | 0.6 | 1.1 | . | 9.2 | . | . | 2.2 | . | 1.1 | 0.4 | . | . | . | 3.1 | 0.8 | 1.2 | . | 2.0 | 2.2 | . | 5.0 | | 36.2 | 63 | − 21 | 15 | 10 | . | . |
| | Gottleuba | Oelsen | 552 | . | 1.8 | . | . | 1.8 | . | 1.3 | . | 0.1 | 1.0 | 0.9 | . | 14.0 | 0.5 | . | 3.0 | . | . | . | . | . | . | 3.5 | . | 0.6 | 0.4 | 1.2 | 2.1 | 1.3 | 11.5 | | 45.0 | 62 | − 27 | 16 | 11 | . | . |
| | | Markersbach, Kr. Pirna | 357 | . | 1.7 | . | . | 1.5 | . | 14.8 | . | . | 2.2 | 0.8 | . | 8.0 | . | . | 3.9 | . | . | . | . | . | . | 3.2 | . | 0.3 | 0.5 | 0.8 | 3.0 | 2.0 | 10.0 | | 52.7 | 80 | − 13 | 14 | 10 | . | . |
| | Gottleuba bis Weiss. | Bischofswerda | 284 | . | 17.9 | . | . | . | . | 1.7 | . | . | 0.3 | 0.5 | . | 1.0 | 0.1 | . | 8.1 | . | 3.2 | . | . | . | . | 1.1 | . | 0.7 | 0.3 | 0.3 | 1.4 | . | 1.9 | | 38.5 | 53 | − 34 | 14 | 8 | . | . |
| | | Stolpen | 255 | . | 0.0 | . | . | . | . | 1.8 | . | 0.2 | 0.4 | 0.2 | . | 4.1 | . | . | 19.6 | 1.2 | 0.3 | 2.4 | . | . | . | . | . | 0.4 | 2.9 | . | 2.6 | . | 4.2 | | 40.3 | 54 | − 34 | 13 | 8 | . | . |
| | | Schellerhau | 763 | . | 1.2 | . | . | . | 7.2 | 0.8 | . | . | 0.3 | . | . | 16.4 | . | . | 6.5 | . | . | . | . | . | . | 2.0 | . | 1.3 | 1.0 | 0.7 | 1.7 | 2.5 | 13.3 | | 54.9 | | | 13 | 10 | . | . |
| | Weisseritz | Kipsdorf | 544 | . | 0.2 | . | . | . | . | 3.5 | . | 0.5 | 0.1 | 0.4 | . | 22.6 | . | . | 4.0 | . | . | . | . | . | 0.8 | 1.6 | . | 1.2 | . | 2.2 | 1.9 | 9.4 | 8.4 | | 56.8 | 76 | − 18 | 14 | 9 | . | . |
| | | Karsdorf | 325 | . | 0.0 | . | . | . | . | 1.1 | . | 0.1 | 0.2 | 0.4 | . | 7.1 | 0.2 | . | 6.8 | . | . | . | . | . | . | 1.0 | . | 0.3 | 1.0 | 0.2 | 2.9 | 2.7 | 5.9 | | 29.9 | | | 14 | 8 | . | . |
| | | Rabenau | 304 | . | . | . | . | 3.1 | . | 0.6 | 4.3 | . | . | . | . | 7.3 | . | . | 2.9 | 9.4 | . | . | . | . | . | . | . | 3.0 | 6.4 | . | . | 2.8 | 3.7 | 5.2 | | 48.7 | 83 | − 10 | 11 | 10 | . | . |
| | Elbe | Dresden (Flugh.) | 229 | . | 0.4 | . | . | 0.4 | . | 0.1 | . | 0.0 | 0.2 | 1.0 | . | 6.1 | . | 0.0 | 3.2 | . | 0.6 | . | . | . | . | 1.1 | . | 1.1 | 0.2 | 7.7 | 2.8 | 1.8 | 2.5 | | 29.2 | 56 | − 23 | 15 | 9 | . | . |
| | | Wahnsdorf | 246 | . | 3.7 | . | . | 6.5 | 0.0 | 0.1 | . | 0.2 | 0.2 | 1.2 | . | 9.8 | . | . | 2.8 | . | 2.7 | . | . | . | 0.0 | 0.8 | 0.0 | 0.7 | 0.3 | 0.2 | 2.7 | 3.4 | 8.5 | | 43.8 | 79 | − 12 | 16 | 9 | . | . |
| | Triebisch | Grillenburg | 367 | . | 16.5 | . | . | 1.2 | . | . | . | . | 0.1 | 0.3 | . | 6.9 | . | . | 6.1 | . | 2.4 | . | . | . | . | . | . | 0.5 | 0.7 | 0.6 | 0.5 | 10.5 | 12.5 | | 58.8 | 82 | − 13 | 13 | 7 | . | . |
| | | Tanneberg | 250 | 0.0 | 16.5 | . | . | 7.8 | . | 35.8 | . | . | . | 0.0 | . | 13.0 | 0.0 | . | 13.5 | . | . | . | . | . | . | 1.8 | . | 1.2 | 1.9 | 2.7 | 2.0 | 9.0 | 33.4 | | 138.6 | 240 | + 81 | 12 | 12 | . | . |
| | E. | Meißen | 105 | . | 13.1 | . | . | 3.0 | . | . | . | 0.0 | 0.0 | 1.0 | . | 13.4 | . | 0.1 | 5.0 | . | 1.9 | . | . | . | 3.4 | 1.2 | . | 0.7 | 0.3 | 1.4 | 2.4 | 7.4 | 14.0 | | 68.3 | 128 | + 15 | 15 | 12 | . | . |
| | | Wutzschwitz | 149 | . | . | 3.0 | . | 3.4 | . | . | . | . | . | 0.9 | . | 5.6 | . | 3.2 | 31.6 | . | . | . | . | 1.8 | 0.8 | . | . | . | . | 3.7 | 1.2 | 10.0 | 30.5 | | 95.7 | | | 12 | 10 | . | . |
| | Döllnitz | Riesa-Gröba | 98 | . | . | 4.6 | . | 7.1 | . | . | . | . | . | 0.6 | . | 10.5 | . | . | 10.9 | . | 2.9 | . | . | . | . | 0.8 | 0.7 | . | 0.1 | 1.5 | 2.7 | 1.5 | 7.5 | 42.7 | | 94.1 | 181 | + 42 | 14 | 10 | . | . |
| | | Mügeln | 165 | . | 0.8 | . | . | 6.2 | . | . | . | . | . | 0.7 | . | 4.3 | 1.8 | 2.2 | 7.5 | . | 2.4 | . | . | . | . | 2.3 | . | 0.8 | 0.6 | 0.2 | 2.3 | 3.1 | 7.4 | 26.0 | | 68.6 | 150 | + 23 | 16 | 11 | . | . |
| | Elbe | Reudnitz | 153 | . | 1.2 | . | . | 1.1 | . | . | . | . | 0.0 | 0.4 | . | 13.1 | . | 1.7 | 11.8 | . | 3.0 | . | . | . | 0.1 | 0.7 | . | 1.5 | 1.0 | 1.6 | 1.8 | 16.1 | 41.1 | | 96.2 | 181 | + 43 | 15 | 12 | . | . |
| | | Belgern | 100 | . | 0.8 | . | . | 7.0 | 0.4 | . | . | . | . | 0.1 | . | 1.5 | . | 6.4 | 15.5 | . | 3.4 | . | . | . | . | 0.5 | . | 0.9 | 0.0 | . | 3.3 | 12.1 | 37.0 | | 88.9 | 228 | + 50 | 13 | 8 | . | . |
| | | Schmiedeberg, Bad | 92 | . | 6.6 | . | . | . | . | . | . | . | . | . | . | 4.3 | . | 1.6 | 8.0 | . | 0.9 | . | . | 0.8 | . | . | . | . | 0.3 | 1.7 | 1.3 | 25.9 | 17.5 | | 68.9 | 157 | + 25 | 11 | 8 | . | . |
| | Schwarze Elster | Kamenz | 185 | . | 0.3 | . | . | 11.8 | . | . | . | 0.4 | 1.3 | 1.5 | . | 10.2 | . | . | 16.5 | . | 6.5 | . | . | . | . | 0.4 | . | 0.9 | 0.0 | . | 2.3 | 0.0 | 2.7 | | 54.4 | 87 | − 8 | 12 | 8 | . | . |
| | | Lautawerk | 121 | . | 1.9 | . | . | 0.9 | . | . | . | 0.0 | . | 1.2 | . | 12.9 | . | . | 28.0 | . | 1.0 | . | . | . | 1.2 | 0.2 | . | 0.7 | 0.0 | 0.1 | 2.4 | . | 3.2 | | 53.7 | 120 | + 9 | 12 | 8 | . | . |
| | | Sallgast | 133 | . | 16.0 | . | . | 2.6 | . | . | . | . | 1.6 | 0.4 | . | . | 5.8 | . | 20.2 | . | 0.0 | . | . | . | . | 0.2 | . | . | 0.3 | 0.0 | 0.1 | 3.6 | 5.9 | | 56.7 | | | 10 | 6 | . | . |
| | | Elsterwerda | 90 | . | 5.6 | . | . | 16.3 | . | . | . | . | . | . | . | 20.6 | . | 2.6 | 5.1 | . | 0.0 | . | . | . | . | 1.5 | . | 3.1 | . | . | 2.4 | 4.6 | 27.2 | | 89.0 | 193 | + 43 | 10 | 10 | . | . |
| | | Pulsnitz | 300 | . | 9.3 | . | . | 0.0 | . | 0.0 | . | . | 1.4 | 0.8 | . | 3.4 | . | . | 4.8 | . | 4.4 | . | . | . | . | 1.1 | 1.6 | . | 0.4 | . | 1.7 | . | 2.3 | | 31.2 | 48 | − 33 | 11 | 9 | . | . |
| | | Kroppen | 101 | . | 23.1 | . | . | 1.4 | . | . | . | 0.4 | 0.2 | 0.4 | . | 23.1 | . | 0.3 | 23.9 | 0.1 | 1.4 | 0.1 | . | . | 0.3 | 0.5 | . | 0.6 | 0.3 | 0.9 | 3.0 | 0.2 | 8.0 | | 88.2 | 176 | + 38 | 19 | 7 | . | . |
| | | Radeburg | 148 | . | 3.6 | . | . | 14.7 | . | . | . | . | 0.1 | 1.4 | . | 10.7 | . | . | 4.5 | . | 2.4 | . | . | . | . | 0.8 | . | 0.7 | 0.3 | 0.5 | 3.1 | 1.4 | 9.1 | | 53.3 | 96 | − 2 | 14 | 9 | . | . |
| | | Großenhain | 125 | . | 14.3 | . | . | 1.4 | . | 0.0 | . | 0.0 | 0.0 | 0.7 | . | 6.5 | . | 6.7 | 17.5 | . | 4.0 | . | 0.0 | . | 0.0 | 1.1 | . | 0.1 | 0.5 | 1.9 | 2.8 | 1.5 | 14.4 | | 73.4 | 138 | + 20 | 14 | 11 | . | . |
| | | Doberlug | 96 | . | 12.7 | . | . | 1.5 | . | . | . | 0.3 | . | 0.0 | . | 4.3 | . | 0.6 | 14.2 | . | 1.4 | . | . | . | 0.2 | 1.0 | . | 1.3 | 2.2 | 2.3 | 1.2 | . | 26.8 | | 70.0 | 135 | + 18 | 14 | 11 | . | . |

## September — Tägliche Niederschlagshöhen in Millimetern, gemessen um 7 Uhr morgens — 1942

| Flußgebiet | | Ort | See-höhe m | 1 | 2 | 3 | 4 | 5 | 6 | 7 | 8 | 9 | 10 | 11 | 12 | 13 | 14 | 15 | 16 | 17 | 18 | 19 | 20 | 21 | 22 | 23 | 24 | 25 | 26 | 27 | 28 | 29 | 30 | 31 | Monatssumme mm | % der Norm. | Abweichung v. d. Norm. | Zahl der Tage mit Niederschl. ≧ 0.1 | ≧ 1.0 | * ≧ 0.1 | ⊠ |
|---|---|---|---|---|---|---|---|---|---|---|---|---|---|---|---|---|---|---|---|---|---|---|---|---|---|---|---|---|---|---|---|---|---|---|---|---|---|---|---|
| Reichsgrenze bis Mulde | Schwarze Elster | Krassig | 95 | . | 32.2 | . | . | 2.5 | . | . | . | . | . | . | . | 5.8 | . | 0.8 | 18.5 | . | 1.5 | . | 0.7 | 1.1 | 1.3 | . | . | . | 1.5 | 2.0 | 2.1 | . | 26.9 | | 96.9 | | | 13 | 11 | . | . |
| | | Glücksburg | 84 | . | . | . | . | . | . | . | . | 0.4 | 0.1 | . | . | 5.6 | . | 1.1 | 14.3 | 0.4 | 3.6 | . | . | 2.4 | . | 1.1 | . | . | 1.5 | 1.5 | 0.8 | . | 50.7 | | 83.5 | 200 | + 42 | 13 | 9 | . | . |
| | | Uebigau | 84 | . | 12.7 | . | . | 5.3 | . | . | . | 1.5 | 0.0 | 0.0 | . | 8.9 | . | 9.1 | 14.6 | . | 2.3 | . | 0.0 | . | 0.0 | 1.5 | 0.3 | 2.3 | 4.2 | 5.1 | 3.7 | 4.6 | 20.5 | | 96.6 | 211 | + 51 | 15 | 14 | . | . |
| | Elbe | Zahna | 92 | . | 2.5 | 0.3 | . | . | . | . | . | 0.5 | 0.3 | . | . | 5.5 | . | . | 7.5 | 0.1 | 5.2 | . | 0.1 | 0.5 | . | . | 1.0 | 0.2 | 0.6 | 2.1 | 0.1 | 2.1 | 15.7 | | 66.8 | 152 | + 23 | 17 | 8 | . | . |
| | | Radis | 97 | . | 10.9 | . | . | . | . | . | . | . | . | . | . | 6.8 | . | . | 10.4 | . | 1.3 | . | . | 6.3 | . | 1.4 | . | . | 0.7 | 0.3 | 1.6 | 17.2 | 7.2 | | 64.1 | 136 | + 17 | 11 | 9 | . | . |
| Mulde | Zwickauer Mulde | Muldenberg (Talsperre) | 707 | . | . | . | . | 2.6 | . | 1.3 | . | . | . | 0.2 | . | 1.1 | 10.3 | . | 21.2 | . | . | . | . | . | . | 2.5 | . | 2.6 | 2.4 | 1.7 | 1.3 | 1.8 | 5.9 | | 54.9 | | | 13 | 12 | . | . |
| | | Carlsfeld | 824 | . | . | . | . | 2.8 | . | 4.2 | 0.5 | . | . | 0.2 | . | 5.3 | 8.3 | . | 16.7 | . | . | . | . | . | . | 1.5 | 0.3 | 3.2 | 0.6 | 1.7 | 1.2 | 5.5 | 19.1 | | 71.1 | 73 | − 26 | 15 | 11 | . | . |
| | | Eibenstock | 643 | 0.6 | . | . | . | 0.1 | . | 17.4 | . | . | . | 0.9 | . | 13.9 | 3.3 | . | 28.3 | . | . | . | . | . | . | 1.4 | . | 1.6 | 0.6 | 2.8 | 0.9 | 18.0 | 13.2 | | 103.0 | 134 | + 26 | 14 | 9 | . | . |
| | | Aue | 355 | 3.6 | . | . | . | 4.8 | . | 4.3 | 0.0 | . | . | 0.0 | . | 7.5 | 1.4 | . | 11.3 | . | . | . | . | . | . | 1.2 | . | 1.0 | 0.8 | 1.0 | 0.6 | 44.2 | 18.8 | | 100.5 | 140 | + 29 | 13 | 11 | . | . |
| | | Johanngeorgenstadt | 750 | 1.1 | . | . | . | 1.2 | . | 6.8 | 0.5 | . | . | 0.1 | . | 11.9 | 3.8 | . | 14.3 | . | . | . | . | . | . | 1.2 | 0.0 | 2.7 | 1.3 | 1.8 | 0.6 | 30.6 | 15.2 | | 93.1 | 107 | + 6 | 15 | 12 | . | . |
| | | Schwarzenberg | 518 | . | 0.3 | . | . | 0.6 | . | 12.1 | 0.5 | . | . | 0.1 | . | 7.5 | 4.7 | . | 13.0 | . | . | . | . | . | . | 1.4 | . | 0.6 | 1.1 | 1.7 | 1.6 | 33.9 | 21.9 | | 101.0 | 140 | + 29 | 15 | 10 | . | . |
| | | Neustädtel | 448 | . | . | . | . | 13.7 | . | 5.7 | . | . | . | 0.3 | . | 9.3 | 3.0 | . | 13.0 | . | . | . | . | . | . | 1.1 | . | 1.5 | 1.5 | 1.0 | 1.2 | 28.7 | 10.2 | | 90.2 | 122 | + 16 | 13 | 12 | . | . |
| | | Zwickau (Flugh.) | 305 | . | 0.0 | . | . | 3.6 | 0.2 | 0.0 | . | 0.0 | . | 0.0 | . | 13.1 | 2.4 | 0.6 | 12.5 | . | 0.1 | . | . | . | . | 1.6 | 0.0 | 1.5 | 2.2 | 2.5 | 1.1 | 4.2 | 5.8 | | 51.4 | 86 | − 8 | 14 | 11 | . | . |
| | | Glauchau | 255 | . | 27.5 | . | . | 2.2 | . | . | . | . | . | . | . | 8.7 | . | . | 20.5 | . | . | . | . | . | . | 2.3 | . | 1.3 | 1.5 | . | 2.5 | 19.3 | 18.5 | | 104.3 | 165 | + 41 | 10 | 10 | . | . |
| | | Penig | 204 | . | 31.2 | . | . | 16.2 | . | . | . | . | . | . | . | 21.8 | . | 0.8 | 12.4 | 0.5 | 0.0 | . | . | . | . | 2.2 | . | 1.2 | 2.2 | 1.9 | 0.6 | 18.7 | 18.6 | | 128.3 | 221 | + 70 | 13 | 10 | . | . |
| | | Stollberg | 420 | 0.0 | 8.5 | . | . | 1.5 | 3.5 | 2.4 | . | . | . | 0.0 | . | 7.0 | 2.3 | . | 6.8 | . | . | . | . | . | . | 2.4 | . | 2.5 | 1.6 | 1.9 | 1.6 | 26.6 | 18.5 | | 87.1 | 119 | + 14 | 14 | 14 | . | . |
| | | Chemnitz (Marstall) | 293 | . | 39.0 | . | . | 8.6 | . | 0.5 | . | . | . | 0.0 | . | 10.1 | . | . | 7.1 | . | . | . | . | . | . | 2.0 | . | 1.2 | 0.8 | 1.5 | 1.3 | 16.0 | 23.0 | | 111.1 | 179 | + 49 | 12 | 10 | . | . |
| | | Rochlitz | 166 | . | 4.2 | . | . | 19.1 | . | . | . | . | . | 0.1 | . | 14.2 | . | . | 1.6 | . | 0.2 | . | . | . | . | 2.1 | . | 0.9 | 2.5 | 0.9 | 11.4 | 12.5 | 18.3 | | 88.0 | 160 | + 33 | 13 | 9 | . | . |
| | Freiberger Mulde | Rechenberg | 570 | . | . | . | . | 2.3 | . | 8.8 | . | . | . | . | . | 19.8 | . | . | 5.2 | . | . | . | . | . | . | 0.4 | . | 1.4 | 1.2 | . | 2.8 | 7.0 | 16.9 | | 65.8 | 88 | − 9 | 10 | 9 | . | . |
| | | Mönchenfrei | 541 | . | 5.6 | . | . | 2.8 | . | 0.3 | . | . | . | 0.0 | . | 20.2 | 2.5 | . | 8.2 | . | 0.2 | . | . | . | . | 3.5 | . | 0.5 | 0.6 | 1.5 | 2.3 | 4.1 | 29.6 | | 81.9 | 115 | + 11 | 14 | 10 | . | . |
| | | Oberbobritzsch | 435 | . | 25.6 | . | . | 2.3 | . | 0.3 | . | . | 0.2 | 0.2 | . | 8.6 | 0.6 | . | 8.6 | . | . | . | . | . | . | 3.4 | . | 0.3 | 0.7 | 0.2 | 3.6 | 3.6 | 17.2 | | 75.4 | | | 15 | 8 | . | . |
| | | Roßwein | 201 | . | 7.8 | . | . | 22.1 | . | . | . | . | . | 0.7 | . | 4.7 | 0.0 | . | 7.9 | . | 0.0 | . | . | . | 0.2 | 1.8 | . | 0.5 | 1.8 | 2.2 | 1.2 | 4.1 | 27.8 | | 82.8 | 128 | + 18 | 13 | 10 | . | . |
| | | Hainichen | 319 | . | 4.8 | . | . | 5.7 | . | . | . | . | . | 0.5 | . | 10.6 | 0.1 | . | 8.8 | . | . | . | . | . | . | 3.1 | 0.0 | 0.7 | 0.8 | 2.4 | 1.5 | 4.9 | 25.2 | | 69.1 | 105 | + 3 | 13 | 9 | . | . |
| | Freiberger Mulde, Zschopau | Fichtelberg | 1213 | 0.0 | 0.0 | . | . | 0.8 | . | 20.1 | 0.3 | . | . | 0.4 | . | 14.1 | 6.9 | 0.0 | 8.1 | . | . | . | . | . | . | 2.1 | 0.1 | 2.7 | 0.7 | 0.8 | 2.4 | 40.5 | 20.2 | | 120.2 | 129 | + 27 | 15 | 9 | . | . |
| | | Cranzahl | 640 | 5.7 | 0.0 | . | . | 17.5 | . | 20.6 | 0.0 | . | . | 0.0 | . | 17.6 | 3.2 | . | 15.1 | . | . | . | . | . | . | 1.5 | . | 1.7 | 1.4 | 1.1 | 1.5 | 16.2 | 35.0 | | 138.1 | | | 13 | 13 | . | . |
| | | Schmalzgrube | 604 | . | 0.8 | . | . | 6.6 | . | 9.5 | . | . | . | . | . | 10.0 | 6.0 | . | 10.0 | . | . | . | . | . | . | 1.6 | . | . | 1.8 | 0.9 | . | 12.9 | 70.4 | | 130.2 | 197 | + 64 | 11 | 9 | . | . |
| | | Kühnhaide | 723 | . | 0.0 | . | . | 4.5 | . | 9.4 | . | . | . | . | . | 13.7 | . | . | 6.8 | . | . | . | . | . | . | 1.6 | . | 1.2 | 0.5 | 0.5 | 2.5 | 4.5 | 21.2 | | 66.4 | | | 11 | 9 | . | . |
| | | Thum | 520 | 0.1 | 90.8 | . | . | 2.9 | . | 2.5 | . | . | . | . | . | 5.3 | 2.6 | . | 8.2 | . | . | . | . | . | . | 1.8 | . | 1.4 | 1.6 | 2.5 | 1.8 | 13.8 | 29.3 | | 164.6 | 258 | +101 | 14 | 13 | . | . |
| | | Zschopau | 380 | 0.0 | 20.0 | . | . | 0.1 | . | 2.5 | . | . | . | . | . | 11.2 | 0.1 | . | 5.6 | . | . | . | . | . | . | 1.5 | . | 0.4 | 1.0 | 2.0 | 1.1 | 2.4 | 16.0 | | 63.9 | 90 | − 7 | 13 | 10 | . | . |
| | | Neuhausen | 538 | . | . | . | . | 3.2 | 5.3 | 4.6 | . | . | . | . | . | 9.0 | 1.5 | . | 5.0 | . | . | . | . | . | . | 3.5 | . | 1.8 | 1.0 | 0.9 | 2.7 | 2.2 | 30.0 | | 70.7 | 90 | − 8 | 13 | 12 | . | . |
| | | Kriegwald | 745 | . | 0.1 | . | . | 6.5 | . | 11.1 | . | . | . | . | . | 8.6 | 2.4 | . | 6.3 | . | . | . | . | . | . | 2.3 | . | 1.2 | 0.6 | 0.6 | 2.6 | 4.1 | 36.0 | | 82.4 | 101 | + 1 | 13 | 10 | . | . |
| | | Dörnthal | 560 | . | 35.0 | . | . | 13.6 | . | 3.4 | . | . | . | . | . | 11.1 | 0.9 | . | 6.3 | . | . | 0.0 | . | . | . | 3.2 | . | 0.3 | 0.5 | 1.7 | 1.4 | 1.2 | 23.8 | | 102.4 | 142 | + 30 | 13 | 10 | . | . |
| | | Lengefeld | 606 | . | 44.0 | . | . | 2.5 | . | 3.6 | . | . | . | . | . | 6.2 | 2.0 | . | 6.7 | . | . | 0.0 | . | . | . | 2.5 | . | 1.0 | 1.6 | 1.5 | 2.5 | 8.0 | 33.0 | | 115.1 | 160 | + 43 | 13 | 13 | . | . |
| | | Eppendorf | 432 | . | 5.0 | . | . | 0.6 | . | 3.0 | . | . | . | . | . | 34.0 | . | . | 8.0 | . | . | . | . | . | 6.0 | 0.7 | . | . | 3.0 | 3.0 | 2.0 | 15.0 | 17.6 | | 97.9 | 134 | + 25 | 12 | 10 | . | . |
| | | Flöha | 272 | . | 8.4 | . | . | 3.9 | . | 0.7 | . | . | . | 0.0 | . | 34.0 | . | 0.0 | 7.8 | . | . | . | . | . | . | 2.8 | . | 0.7 | 1.0 | 2.7 | 1.3 | 9.2 | 25.2 | | 97.7 | 158 | + 36 | 12 | 10 | . | . |
| | | Kriebstein (Talsperre) | 212 | . | 7.8 | . | . | 11.6 | . | . | . | . | . | 1.0 | . | 7.5 | . | 0.2 | 7.3 | . | 0.0 | . | . | . | 0.0 | 2.7 | . | 0.8 | 1.3 | 1.8 | 1.3 | 8.2 | 20.2 | | 71.7 | 107 | + 5 | 13 | 11 | . | . |
| | Fr. M. | Seidewitz | 175 | . | . | . | . | *3.0* | . | . | 0.9 | . | . | *1.0* | . | 4.8 | . | . | 7.6 | 8.3 | . | . | . | . | . | *2.5* | . | 0.8 | 4.6 | *2.5* | . | *25.0* | *13.0* | | *74.0* | *148* | *+ 24* | *12* | *9* | . | . |
| | Vereinigte Mulde | Grimma | 160 | . | . | . | . | . | . | . | . | . | . | 0.4 | . | 0.4 | . | . | 14.4 | . | 0.3 | . | 0.5 | . | . | 0.4 | 0.1 | 0.1 | 0.4 | 1.3 | 1.7 | 3.2 | 14.7 | | 37.9 | 68 | − 18 | 13 | 5 | . | . |
| | | Eilenburg | 100 | . | 5.2 | . | . | . | . | . | . | . | . | . | . | 3.2 | . | 2.1 | 16.8 | . | 2.4 | . | . | . | . | . | . | . | 2.7 | 1.6 | 2.8 | 32.9 | 18.7 | | 88.4 | 180 | + 39 | 10 | 10 | . | . |
| | | Tornau | 115 | . | 4.7 | . | . | . | . | . | . | . | . | . | . | 3.9 | . | 1.4 | 7.5 | . | 2.3 | . | . | 0.8 | 0.2 | 0.5 | . | 0.7 | 0.9 | 1.5 | 1.3 | 17.0 | 16.0 | | 58.7 | 134 | + 15 | 14 | 9 | . | . |
| | | Werbelin | 107 | . | 3.3 | . | . | . | . | . | . | . | . | 0.1 | . | 0.1 | . | . | 15.5 | . | 1.2 | . | . | . | . | 1.0 | . | 0.3 | 0.1 | 0.4 | 2.6 | 20.1 | 5.5 | | 50.2 | 119 | + 8 | 12 | 7 | . | . |
| | | Jeßnitz | 75 | . | 3.7 | . | . | . | . | . | . | . | . | 0.0 | . | 7.2 | . | . | 5.8 | . | 3.4 | . | . | 4.8 | 0.0 | 1.0 | . | . | 0.1 | 2.8 | 0.1 | 29.5 | 2.9 | | 61.3 | | | 11 | 9 | . | . |
| | | Dessau | 58 | 1.2 | 1.4 | . | . | . | . | . | . | 0.0 | 0.0 | 0.2 | . | 9.2 | . | . | 8.0 | . | 1.4 | . | 0.0 | 2.1 | . | 1.5 | 0.1 | 0.0 | 0.6 | 2.1 | 1.0 | 34.7 | 0.4 | | 63.9 | 139 | + 18 | 14 | 10 | . | . |
| Saale | Quelle bis Loquitz | Waldstein | 879 | . | . | . | . | . | . | . | . | . | . | . | . | 1.5 | 2.3 | . | 14.5 | . | 0.8 | . | . | . | . | 1.8 | 2.5 | 4.5 | 1.2 | 3.2 | 1.7 | 3.6 | . | | 37.6 | 52 | − 35 | 11 | 10 | . | . |
| | | Münchberg | 565 | . | . | . | . | 6.9 | . | 0.0 | . | . | . | . | . | . | 2.1 | . | 9.3 | . | 0.3 | . | . | . | 0.0 | 1.2 | . | 3.0 | 1.0 | 2.9 | 1.3 | 0.0 | . | | 28.0 | 42 | − 39 | 9 | 8 | . | . |
| | | Schönwald | 690 | . | . | . | . | 0.0 | . | . | . | . | . | . | . | 8.8 | 1.9 | . | 11.2 | . | . | . | . | . | . | 1.9 | . | 4.5 | 2.2 | 2.0 | 1.6 | 0.7 | 3.0 | | 37.8 | 55 | − 31 | 10 | 9 | . | . |
| | | Heinersberg | 570 | . | 0.0 | . | . | 11.0 | . | . | . | 0.0 | . | . | . | 7.6 | 2.0 | . | 15.5 | . | . | 0.0 | . | . | . | 1.5 | . | 2.4 | 1.0 | 2.0 | 1.5 | 0.9 | 0.6 | | 46.0 | 90 | − 5 | 11 | 9 | . | . |
| | | Hof | 471 | . | 0.0 | . | . | 4.8 | . | . | . | . | . | . | . | 30.4 | 10.5 | 0.4 | 6.8 | . | 0.0 | . | . | . | . | 0.7 | . | 1.8 | 0.8 | 3.1 | 1.1 | . | . | | 60.4 | 113 | + 7 | 10 | 7 | . | . |
| | | Gefell | 563 | . | 0.2 | . | . | 12.5 | . | . | . | . | . | . | . | 2.4 | 4.4 | 0.5 | 16.0 | . | . | . | . | . | . | 0.4 | . | 0.3 | 1.4 | 3.6 | 1.4 | . | . | | 43.1 | | | 11 | 7 | . | . |
| | | Blankenberg | 498 | . | 0.0 | . | . | 0.0 | . | . | . | . | . | . | . | 8.2 | 7.0 | 3.7 | 14.0 | . | . | . | . | . | . | 0.6 | 0.1 | 1.7 | 2.3 | 3.1 | 0.5 | . | . | | 41.2 | 76 | − 13 | 10 | 7 | . | . |
| | | Naila | 613 | . | . | . | . | 9.9 | . | . | . | . | . | . | . | 37.7 | 8.5 | 2.1 | 13.7 | . | . | . | . | . | . | 0.9 | 0.2 | 2.9 | 1.5 | 2.8 | 1.5 | . | . | | 81.7 | | | 11 | 9 | . | . |
| | | Saaletalsperre | 412 | . | 1.8 | . | . | 9.4 | . | . | . | . | . | . | . | 12.3 | 6.4 | 4.4 | 6.0 | . | . | . | . | . | . | 0.2 | 0.0 | 0.4 | 1.0 | 2.6 | 1.3 | . | . | | 45.8 | | | 11 | 9 | . | . |
| | | Schleiz | 430 | . | 8.2 | . | . | 10.8 | . | . | . | . | . | . | . | 4.2 | 8.0 | 2.1 | 9.9 | . | . | . | . | . | . | 0.3 | . | 0.0 | 1.6 | 3.9 | 0.3 | 0.1 | . | | 49.4 | 83 | − 10 | 11 | 8 | . | . |
| | | Ziegenrück | 330 | . | 0.5 | . | . | 0.2 | . | . | . | . | . | . | . | 20.0 | 10.8 | 3.8 | 11.2 | . | . | . | . | 0.0 | . | 0.4 | 0.0 | 0.1 | 1.9 | 2.3 | 1.6 | 0.2 | . | | 53.0 | 93 | − 4 | 12 | 7 | . | . |

| Flußgebiet | | Ort | Seehöhe m | 1 | 2 | 3 | 4 | 5 | 6 | 7 | 8 | 9 | 10 | 11 | 12 | 13 | 14 | 15 | 16 | 17 | 18 | 19 | 20 | 21 | 22 | 23 | 24 | 25 | 26 | 27 | 28 | 29 | 30 | 31 | Monatssumme mm | % der Norm. | Abweichung v. d. Norm. | Zahl der Tage mit Niederschl. ≧0.1 | Niederschl. ≧1.0 | * ≧0.1 | * |
|---|---|---|---|---|---|---|---|---|---|---|---|---|---|---|---|---|---|---|---|---|---|---|---|---|---|---|---|---|---|---|---|---|---|---|---|---|---|---|---|---|
| Saale | Loquitz | Ludwigsstadt | 500 | . | . | . | . | . | . | . | . | . | . | . | . | 11.1 | | | 7.4 | | | | . | 0.1 | . | 0.6 | 0.1 | 1.5 | 2.1 | 2.0 | 5.2 | 0.1 | . | | 30.2 | | | 10 | 6 | . | . |
| | | Schmiedefeld | 776 | . | . | . | . | . | . | . | . | . | . | . | . | 2.3 | 0.9 | 12.1 | 8.4 | . | . | . | . | 2.7 | . | 1.2 | 1.2 | 4.6 | 2.3 | 3.6 | 3.0 | 0.2 | . | | 42.5 | 57 | − 32 | 12 | 10 | . | . |
| | | Probstzella | 345 | . | . | . | . | . | . | . | . | . | . | . | . | 1.3 | 0.3 | 8.1 | 5.4 | . | . | . | . | 0.7 | . | 0.5 | 0.0 | 0.4 | 0.6 | 3.1 | 3.7 | 0.0 | . | | 24.1 | 44 | − 30 | 10 | 5 | . | . |
| | | Ruppersdorf | 550 | . | . | . | . | 0.5 | . | . | . | . | . | . | . | 15.6 | 0.6 | 8.6 | 6.8 | . | . | . | . | . | . | 0.3 | . | 1.2 | 1.6 | 1.4 | 4.8 | . | . | | 41.4 | 71 | − 17 | 10 | 7 | . | . |
| | | Leutenberg | 295 | . | . | . | . | . | . | . | . | . | . | . | . | 20.0 | 3.4 | 6.1 | 9.6 | . | . | . | . | . | 0.9 | . | 0.6 | . | 1.2 | 3.5 | 4.2 | . | . | | 49.5 | 100 | 0 | 9 | 7 | . | . |
| | Schwarza | Großbreitenbach | 660 | . | . | . | . | . | . | . | . | . | . | . | . | 13.4 | 0.8 | 4.5 | 7.6 | . | . | . | . | 2.1 | . | 1.9 | 2.6 | 6.7 | 3.6 | 4.6 | 5.8 | . | . | | 53.6 | 69 | − 24 | 11 | 10 | . | . |
| | | Neuhaus a. R. | 835 | . | . | 1.4 | 2.3 | . | . | . | . | . | . | . | . | 6.1 | 7.3 | 4.4 | 9.2 | . | . | . | . | 1.3 | 0.9 | 2.2 | 1.4 | 1.2 | 0.8 | 2.9 | 3.5 | . | . | | 44.9 | 49 | − 46 | 14 | 12 | . | . |
| | | Pennewitz | 460 | Tabelle nicht mehr vorhanden | | | | | | | | | | | | | | | | | | | | | | | | | | | | | | | 45.0 | | | | | | |
| | | Blankenburg, Bad | 222 | . | 0.0 | . | . | . | . | . | . | . | . | . | . | 22.8 | . | 7.3 | 9.2 | . | . | . | . | 1.0 | . | 0.6 | 0.3 | 0.3 | 0.1 | 3.5 | 3.8 | . | . | | 48.9 | 104 | + 2 | 10 | 6 | . | . |
| | Schwarza bis Ilm | Remda | 320 | . | . | . | . | 0.0 | . | . | . | . | . | . | . | 15.3 | . | 8.5 | 15.5 | . | . | . | . | 1.6 | . | . | 1.3 | 0.6 | . | 2.9 | 3.0 | . | . | | 48.7 | 98 | − 1 | 8 | 7 | . | . |
| | | Hummelshain | 310 | . | 33.0 | . | . | 8.0 | . | . | . | . | . | . | . | 42.0 | . | 4.5 | 24.6 | . | . | . | . | 0.5 | . | 1.5 | . | . | 1.1 | 3.6 | 1.9 | . | . | | 120.7 | 198 | + 60 | 10 | 9 | . | . |
| | | Drößnitz | 420 | . | 1.3 | . | . | 81.1 | . | . | . | . | . | . | . | 27.8 | . | 3.5 | 15.7 | . | . | . | . | 1.2 | . | 1.3 | . | 0.5 | . | 2.7 | 2.4 | . | . | | 137.5 | 276 | + 88 | 10 | 9 | . | . |
| | | Stadtroda | 225 | . | 2.7 | . | . | 3.3 | . | . | . | . | . | . | . | 16.0 | . | 4.8 | 9.6 | . | . | . | . | 3.5 | . | 1.3 | . | 1.5 | . | 1.2 | . | . | . | | 43.9 | 83 | − 9 | 9 | 9 | . | . |
| | | Jena | 155 | . | 0.0 | . | . | 12.8 | . | . | . | . | 0.0 | . | . | 23.1 | 0.1 | 3.2 | 6.7 | . | 0.5 | . | . | 0.3 | . | 1.5 | 0.5 | 0.7 | 0.1 | 2.2 | 2.0 | 0.0 | . | | 53.7 | 104 | + 2 | 13 | 7 | . | . |
| | | Wetzdorf | 328 | . | . | . | . | 0.4 | . | . | . | . | . | . | . | 31.1 | . | 3.1 | 5.2 | . | 0.9 | . | . | . | . | 1.7 | 1.5 | 0.0 | 2.7 | 2.5 | 1.4 | . | . | | 50.5 | 93 | − 4 | 10 | 8 | . | . |
| | Ilm | Schmücke | 907 | . | . | . | . | . | . | . | . | . | . | 8.0 | . | 19.0 | 7.2 | . | . | . | . | . | . | . | . | 2.3 | 1.7 | 1.7 | 1.6 | 4.1 | 2.2 | . | . | | 47.8 | 44 | − 60 | 9 | 8 | . | . |
| | | Ilmenau | 500 | . | . | . | . | . | . | . | . | 0.0 | . | . | . | 2.3 | 0.4 | 4.3 | 25.2 | . | . | . | . | 0.1 | . | 0.4 | 4.6 | 4.3 | 3.3 | 4.4 | 8.2 | 0.1 | . | | 57.6 | 85 | − 10 | 12 | 8 | . | . |
| | | Stadtilm | 360 | . | . | . | . | . | . | . | . | . | . | . | . | 10.6 | . | 6.4 | 2.5 | . | . | . | . | . | . | 1.8 | 0.5 | 0.1 | 0.3 | 1.8 | 6.2 | 0.0 | . | | 30.2 | 65 | − 16 | 9 | 6 | . | . |
| | | Tannroda | 285 | . | 1.1 | . | . | 1.4 | . | . | . | . | . | . | . | 21.3 | . | 18.5 | 8.4 | . | . | . | . | . | . | 0.5 | . | . | 2.8 | 2.7 | 3.8 | . | . | | 60.5 | | | 9 | 8 | . | . |
| | | Apolda | 170 | . | . | . | . | . | . | . | . | . | . | . | . | 12.5 | . | 6.5 | 3.5 | . | . | . | . | . | . | 0.7 | 2.3 | . | . | . | 2.1 | . | . | | 27.6 | | | 6 | 5 | . | . |
| | S. | Kösen | 120 | . | . | . | . | 0.5 | . | . | . | . | . | . | . | 13.1 | . | 12.6 | 5.5 | . | 1.2 | . | . | . | . | 2.0 | 2.6 | . | 0.3 | 2.6 | 2.5 | 0.4 | . | | 43.3 | 96 | − 2 | 11 | 8 | . | . |
| | Unstrut | Dingelstädt | 336 | . | . | . | . | . | . | . | . | 0.2 | . | . | . | 5.3 | . | 0.2 | 12.0 | . | 2.1 | . | . | 0.2 | . | 5.0 | 0.3 | . | 3.1 | 8.1 | *1.5* | *1.0* | . | | 38.5 | 68 | − 18 | 12 | 8 | . | . |
| | | Eigenrieden | 489 | . | . | . | . | . | . | . | . | . | . | . | . | 0.9 | . | 4.0 | 10.7 | . | 1.5 | 0.1 | . | 2.6 | . | . | 5.7 | 1.4 | 2.1 | 8.9 | 5.4 | 1.3 | . | | 44.6 | 70 | − 19 | 12 | 10 | . | . |
| | | Langensalza | 189 | . | . | . | . | . | . | . | . | . | . | . | . | 10.5 | . | 27.4 | 13.7 | . | 1.2 | . | . | 1.2 | . | . | 1.3 | . | 0.8 | 8.3 | 3.8 | 0.5 | . | | 68.7 | 150 | + 23 | 10 | 8 | . | . |
| | | Herbsleben | 120 | . | . | . | . | . | . | . | . | . | . | 0.0 | 0.0 | 11.6 | . | 9.1 | 15.5 | . | 1.6 | 0.0 | . | 0.7 | . | 0.2 | . | . | . | 6.5 | 3.5 | . | . | | 48.7 | 123 | + 9 | 8 | 6 | . | . |
| | Unstrut, Gera | Gehlberg | 700 | . | . | . | . | . | . | . | . | . | . | . | . | 3.5 | . | 8.6 | 34.1 | . | . | 0.6 | . | . | . | 1.1 | 8.8 | 7.2 | . | 7.6 | 9.8 | . | . | | 81.3 | 81 | − 19 | 9 | 8 | . | . |
| | | Arnstadt | 289 | . | . | . | . | . | . | 0.0 | . | . | . | . | . | 10.9 | . | 18.8 | 8.2 | . | . | . | . | . | . | 0.2 | 0.9 | 0.2 | 0.2 | 5.1 | 4.7 | . | . | | 49.2 | | | 9 | 5 | . | . |
| | | Crawinkel | 480 | . | . | . | . | . | 0.8 | . | . | . | . | . | . | *2.0* | . | *20.0* | *5.0* | . | . | . | . | 0.7 | . | . | 3.5 | 3.1 | | 9.1 | . | . | . | | 54.2 | 82 | − 12 | 10 | 8 | . | . |
| | | Töttelstädt | 345 | . | . | . | . | . | . | . | . | . | . | . | . | 7.5 | . | 11.1 | 4.0 | . | 1.5 | . | . | . | . | . | 3.2 | 0.0 | 0.3 | 4.2 | 5.0 | . | . | | 36.8 | | | 8 | 7 | . | . |
| | Unstrut | Buttstädt | 185 | . | 0.0 | . | . | . | . | . | . | . | . | 0.2 | . | 30.1 | . | 5.8 | 6.1 | . | . | . | . | . | . | 1.4 | 1.5 | 0.0 | 0.5 | 0.9 | 2.3 | . | . | | 48.8 | 111 | + 5 | 9 | 6 | . | . |
| | | Kleinbrembach | 170 | . | . | . | . | . | . | . | . | . | . | . | . | 19.1 | . | 5.9 | 7.2 | . | 0.5 | . | . | . | . | 1.4 | 1.3 | . | 0.5 | 2.7 | 2.2 | . | . | | 40.8 | | | 9 | 7 | . | . |
| | Unstrut, Halbe | Großberndten | 400 | . | . | . | . | . | . | . | . | . | . | . | . | 4.2 | . | 6.7 | 8.1 | . | 1.5 | 0.2 | . | 1.1 | . | . | 2.2 | . | 1.6 | 11.7 | 1.1 | . | . | | 38.4 | 78 | − 11 | 10 | 9 | . | . |
| | | Ebeleben | 285 | . | . | . | . | 0.0 | . | 0.0 | . | . | . | . | . | 0.0 | . | 8.6 | 7.0 | . | 0.8 | . | . | 0.1 | . | 0.5 | 3.2 | . | . | 11.6 | 0.8 | . | . | | 32.6 | 66 | − 17 | 8 | 4 | . | . |
| | | Greußen | 164 | . | . | . | . | . | . | . | . | . | . | . | . | 15.0 | . | 8.2 | 5.9 | . | 1.0 | 0.0 | . | 1.4 | . | 1.5 | 0.9 | 0.3 | 0.4 | 4.8 | 1.2 | 0.1 | . | | 40.7 | 93 | − 3 | 12 | 8 | . | . |
| | Unstrut | Worbis | 319 | . | . | . | . | . | . | 0.0 | . | . | . | 0.0 | . | 22.3 | . | 0.5 | 11.5 | . | 2.2 | . | . | . | . | 0.0 | 5.8 | 0.9 | 2.8 | 10.5 | 0.4 | . | . | | 56.9 | 106 | + 3 | 9 | 6 | . | . |
| | | Seega | 170 | . | . | . | . | . | . | . | . | . | . | . | . | 4.6 | . | 8.4 | 9.2 | . | . | . | . | 1.4 | . | 0.4 | 2.3 | 0.2 | 0.6 | 5.2 | 1.5 | 0.0 | . | | 33.8 | | | 10 | 7 | . | . |
| | | Heldrungen | 130 | . | . | . | . | . | . | . | . | . | . | 0.0 | . | 18.9 | . | 8.4 | 11.2 | . | . | . | . | . | . | 0.7 | 0.6 | . | 0.3 | 3.8 | 1.2 | 0.1 | . | | 45.2 | 102 | + 1 | 9 | 5 | . | . |
| | Unstrut, Helme | Ilfeld (Südharz) | 275 | . | . | . | . | . | . | 0.2 | . | 0.0 | . | . | . | 0.0 | . | . | 6.0 | 0.0 | 5.0 | 0.0 | . | . | . | 1.0 | 3.0 | 1.2 | 1.9 | 9.8 | 0.1 | 0.1 | . | | 28.3 | 47 | − 31 | 10 | 7 | . | . |
| | | Sachsa, Bad | 340 | . | . | . | . | . | . | . | . | 0.1 | . | . | . | . | . | 0.2 | 9.9 | . | 3.8 | . | . | . | . | 0.2 | 4.0 | 2.4 | 2.5 | 14.2 | . | . | . | | 37.3 | 51 | − 35 | 9 | 6 | . | . |
| | | Nordh. Talsperre | 443 | . | . | . | . | . | . | 0.0 | . | . | . | . | . | 0.3 | . | 0.2 | 8.1 | . | 8.5 | . | . | 1.0 | . | . | . | 4.2 | 1.4 | 12.1 | 3.0 | 0.0 | . | | 38.8 | 58 | − 28 | 9 | 7 | . | . |
| | | Kelbra | 155 | . | . | . | . | . | . | . | . | . | . | . | . | 7.1 | . | 7.0 | 5.6 | . | . | . | . | . | . | 2.5 | . | . | 6.5 | . | 1.0 | . | . | | 29.7 | 73 | − 11 | 8 | 6 | . | . |
| | | Sangerhausen | 190 | . | . | . | . | . | . | . | . | . | . | . | . | 0.3 | . | 5.1 | 5.4 | 0.1 | 2.5 | . | . | . | . | 3.3 | 0.1 | . | . | 3.7 | 0.3 | 0.6 | . | | 21.4 | 49 | − 22 | 10 | 5 | . | . |
| | Unstrut | Hohelinde | 297 | . | . | . | . | . | . | . | . | . | . | . | . | 2.2 | . | 2.5 | 10.5 | . | . | . | . | 0.7 | . | . | 0.3 | . | 1.0 | 2.2 | 3.0 | 1.8 | . | | 24.2 | 49 | − 25 | 9 | 7 | . | . |
| | | Bibra, Bad | 170 | . | 0.0 | . | . | . | . | . | . | . | . | 0.0 | . | 11.0 | . | 5.2 | 8.2 | . | . | . | . | . | . | 1.9 | 0.3 | . | 0.6 | 1.3 | 2.1 | 1.9 | . | | 32.5 | 67 | − 16 | 9 | 7 | . | . |
| | Saale | Teuchern | 182 | . | . | . | . | 0.7 | . | . | . | . | . | 0.3 | . | 13.0 | . | 0.8 | 0.3 | . | 0.9 | . | . | . | . | 1.9 | 1.1 | 1.0 | 0.2 | 0.1 | 5.2 | 2.0 | . | | 27.5 | 60 | − 19 | 13 | 6 | . | . |
| | | Lützen | 120 | 6.3 | 0.0 | . | . | 0.0 | . | . | . | . | 0.0 | 0.3 | . | 8.4 | . | 0.4 | 18.3 | . | 0.1 | . | . | 0.3 | . | 1.3 | 0.7 | 0.1 | 0.1 | 3.7 | 6.1 | 0.1 | . | | 46.2 | 98 | − 1 | 15 | 7 | . | . |
| | | Merseburg | 93 | . | 0.0 | . | . | 0.0 | . | . | . | . | . | 0.2 | . | 2.1 | . | 0.2 | 3.6 | . | 0.8 | . | . | 0.3 | . | 0.7 | . | 0.2 | 0.0 | 2.1 | 2.6 | 4.1 | . | | 16.9 | 38 | − 28 | 11 | 5 | . | . |
| | | Schafstädt | 146 | 0.2 | . | . | . | . | . | . | . | . | . | 0.4 | . | 0.2 | 1.3 | . | 18.3 | . | . | . | . | . | . | 0.4 | . | 0.3 | . | 0.3 | 4.3 | 0.2 | . | | 25.9 | 65 | − 14 | 10 | 3 | . | . |
| | Weiße Elster | Raun | 560 | . | . | . | . | 4.2 | . | . | . | . | . | . | . | 6.5 | 12.5 | . | 9.5 | . | . | . | . | . | 1.0 | . | . | 1.9 | 0.6 | 1.8 | 1.2 | 4.5 | 3.6 | | 47.3 | | | 11 | 10 | . | . |
| | | Markneukirchen | 520 | . | 0.1 | . | . | 1.9 | . | 5.2 | . | . | . | . | . | 2.2 | 11.3 | . | 8.9 | . | . | . | . | . | . | 1.6 | . | 1.1 | 1.5 | 1.6 | 1.3 | 5.1 | 4.6 | | 46.4 | 70 | − 20 | 13 | 12 | . | . |
| | | Oelsnitz i. V. | 408 | . | 0.0 | . | . | 1.8 | 0.0 | 2.0 | . | 0.0 | . | . | . | 6.9 | 10.6 | . | 34.4 | . | . | . | . | . | . | 0.8 | . | 1.0 | 1.4 | 2.2 | 1.1 | 0.7 | 2.0 | | 64.9 | 114 | + 8 | 12 | 10 | . | . |
| | | Grobau | 560 | . | 0.4 | . | . | 7.3 | . | . | . | . | . | . | . | 0.3 | 11.2 | 1.2 | 17.3 | . | . | . | . | . | . | . | . | 0.5 | 0.3 | 4.0 | 1.3 | 0.2 | . | | 44.0 | | | 11 | 6 | . | . |

| Flußgebiet | | Ort | Seehöhe m | 1 | 2 | 3 | 4 | 5 | 6 | 7 | 8 | 9 | 10 | 11 | 12 | 13 | 14 | 15 | 16 | 17 | 18 | 19 | 20 | 21 | 22 | 23 | 24 | 25 | 26 | 27 | 28 | 29 | 30 | 31 | Monatssumme mm | Monatssumme % der Norm. | Abweichung v. d. Norm. | Zahl der Tage mit Niederschl. ≧0.1 | Niederschl. ≧1.0 | * ≧0.1 | ▣ |
|---|---|---|---|---|---|---|---|---|---|---|---|---|---|---|---|---|---|---|---|---|---|---|---|---|---|---|---|---|---|---|---|---|---|---|---|---|---|---|---|---|
| Saale | Weiße Elster | Falkenstein | 595 | . | . | . | . | 4.5 | . | 1.3 | . | . | . | 0.3 | . | 22.6 | 12.7 | . | 34.1 | . | . | . | . | . | . | 3.1 | 0.3 | 2.9 | 2.3 | 2.5 | 2.0 | 3.5 | 4.9 | | 97.0 | 131 | + 23 | 14 | 12 | . | . |
| | | Mehltheuer | 517 | . | 2.5 | . | . | 2.8 | . | . | . | . | . | . | . | 8.8 | 4.3 | 1.0 | 9.6 | . | . | . | . | . | . | 0.9 | . | 0.6 | 1.9 | 2.3 | 1.7 | 0.4 | 0.7 | | 37.5 | | | 13 | 9 | . | . |
| | | Eich | 450 | . | 0.5 | . | . | 5.5 | 0.4 | 11.6 | . | . | 0.0 | 0.3 | . | 15.5 | 3.1 | . | 1.9 | . | . | . | . | . | . | 1.8 | . | 2.5 | 2.2 | 2.3 | 1.0 | 1.3 | 4.3 | | 54.2 | 77 | − 16 | 15 | 12 | . | . |
| | | Greiz | 284 | . | 5.8 | . | . | 9.2 | 0.0 | . | . | . | 0.0 | 0.0 | . | 22.4 | 3.2 | 0.7 | 9.0 | . | . | . | . | . | . | 2.4 | . | 2.1 | 3.0 | 2.5 | 0.7 | 0.2 | 1.2 | | 62.4 | 117 | + 9 | 13 | 10 | . | . |
| | | Auma | 405 | . | 1.0 | . | . | 2.8 | 0.1 | . | . | . | . | . | . | 28.0 | 0.1 | 1.1 | 15.3 | . | . | . | . | . | . | 1.1 | . | 0.9 | 1.9 | 3.0 | 1.4 | . | . | | 56.7 | 102 | + 1 | 12 | 9 | . | . |
| | | Zeitz | 175 | 1.5 | 0.4 | . | . | 0.9 | . | . | . | . | . | 0.7 | . | 12.3 | . | . | 4.8 | . | 0.5 | . | . | 0.3 | . | 2.6 | 0.3 | 0.2 | 1.0 | 2.9 | 1.3 | 3.4 | . | | 33.1 | 72 | − 13 | 15 | 8 | . | . |
| | | Meuselwitz | 175 | 0.7 | 0.9 | . | . | 0.6 | . | 0.3 | . | . | . | 0.9 | . | 13.1 | . | 0.3 | 3.7 | . | 0.6 | . | . | . | . | 2.4 | . | 0.2 | 1.1 | 1.4 | 1.0 | 6.9 | . | | 34.1 | 72 | − 13 | 15 | 7 | . | . |
| | Weiße Elster, Pleiße | Rußdorf | 300 | . | 16.2 | . | . | 18.4 | . | . | . | . | . | . | . | 12.5 | . | 0.5 | 47.8 | . | . | . | . | . | . | 1.5 | . | . | 2.9 | 2.4 | 1.2 | 1.6 | 0.9 | | 105.9 | 171 | + 44 | 11 | 9 | . | . |
| | | Crimmitschau | 266 | . | 11.6 | . | . | 5.8 | . | . | . | . | . | 0.0 | . | 10.5 | 0.5 | 0.3 | 33.4 | . | . | . | . | . | . | 1.5 | . | 0.9 | 3.3 | 1.6 | 0.7 | 5.3 | 2.7 | | 78.1 | 130 | + 18 | 13 | 9 | . | . |
| | | Altenburg (Flugh.) | 190 | . | 9.7 | . | . | 25.9 | . | . | . | . | . | 1.0 | . | 39.3 | . | 0.5 | 5.7 | . | 1.0 | . | . | 0.0 | . | 2.8 | 0.0 | 0.5 | 2.7 | 1.9 | 1.0 | 23.4 | 8.3 | | 123.7 | 270 | + 78 | 14 | 12 | . | . |
| | | Altmörbitz | 198 | . | 11.1 | . | . | 13.1 | . | . | . | . | . | 0.7 | . | 38.8 | . | 0.6 | 3.1 | . | 0.2 | . | . | . | . | 0.8 | . | 2.0 | 3.0 | 1.6 | 1.9 | 36.7 | 4.2 | | 117.8 | 207 | + 61 | 14 | 10 | . | . |
| | | Niedergräfenhain | 200 | . | 3.0 | . | . | 7.5 | . | . | . | . | . | 2.4 | . | 16.9 | . | . | 5.6 | . | . | . | . | . | . | | | 3.3 | | 3.0 | 1.9 | 25.7 | 18.0 | | 87.3 | | | 11 | 11 | . | . |
| | W. E. | Leipzig-Süd | 113 | 0.3 | 0.2 | . | . | 0.0 | . | . | . | . | . | 0.5 | . | 1.3 | . | 0.0 | 5.7 | . | 2.5 | . | . | 0.2 | 0.0 | 1.5 | 0.2 | 0.4 | 1.2 | 1.4 | 3.8 | 14.5 | 3.3 | | 37.0 | 76 | − 12 | 15 | 9 | . | . |
| | | Naunhof | 132 | . | 6.5 | . | . | 8.6 | . | . | . | . | . | 1.2 | . | 9.8 | . | . | 8.6 | . | 0.8 | . | . | 0.2 | . | 0.8 | 0.8 | . | 4.6 | 1.7 | 1.2 | 36.8 | *15.0* | | 96.6 | 176 | + 42 | 14 | 10 | . | . |
| | S. | Halle (Flugh.) | 79 | 0.0 | . | . | . | 0.0 | . | . | . | . | 0.4 | 0.0 | . | 1.0 | . | 0.3 | 5.3 | 0.0 | 2.0 | . | 0.0 | 0.7 | . | 0.9 | 0.0 | 0.0 | 0.3 | 1.4 | 2.0 | 6.8 | . | | 21.1 | 47 | − 24 | 11 | 6 | . | . |
| | Sulza | Eisleben | 160 | . | . | . | . | . | . | . | . | . | 0.1 | . | . | 2.8 | . | 1.2 | 4.6 | . | 0.2 | . | . | 0.7 | . | 1.8 | 0.2 | 0.0 | 0.9 | 2.4 | 1.2 | 0.1 | . | | 16.2 | 38 | − 26 | 12 | 6 | . | . |
| | S. | Rothenburg | 68 | . | . | . | . | . | . | . | . | . | . | . | . | 3.3 | | | | . | 5.0 | | | | . | 1.6 | . | . | . | 2.3 | 0.9 | 5.6 | . | | 18.7 | 43 | − 25 | 8 | 7 | . | . |
| | Wipper | Hayn | 435 | . | . | . | . | . | . | . | . | . | 0.2 | . | . | 4.0 | . | 0.1 | 4.7 | . | 3.9 | . | . | 2.4 | . | 2.6 | 2.0 | 0.8 | 2.4 | 9.8 | 1.8 | 0.6 | . | | 35.3 | 60 | − 23 | 13 | 9 | . | . |
| | | Wippra | 215 | . | . | . | . | . | . | . | . | . | 0.0 | . | . | 8.4 | . | 0.1 | 6.0 | . | 0.5 | . | . | . | . | 1.0 | . | 0.5 | 1.2 | 5.6 | 1.8 | 0.3 | . | | 25.4 | 52 | − 23 | 10 | 6 | . | . |
| | | Sandersleben | 185 | . | . | . | . | . | . | . | . | . | . | 1.2 | . | 1.5 | . | . | 3.5 | . | . | . | . | 3.5 | . | 0.5 | . | . | . | 4.4 | 1.5 | 3.9 | . | | 20.0 | | | 8 | 7 | . | . |
| | | Stangerode | 203 | Tabelle nicht mehr vorhanden | | | | | | | | | | | | | | | | | | | | | | | | | | | | | | *24.0* | *52* | *− 22* | | | | |
| | | Warmsdorf | 92 | . | . | . | . | . | . | . | . | . | . | . | . | . | . | . | 4.2 | . | 5.7 | . | . | 0.8 | . | . | 1.1 | . | 4.2 | 2.3 | 1.2 | 9.0 | . | | 28.5 | 71 | − 12 | 8 | 7 | . | . |
| | Fuhne | Landsberg (Bez. Halle) | 103 | 2.1 | . | . | . | . | . | . | . | . | . | . | . | . | . | . | 4.5 | . | 0.5 | . | . | . | . | 1.0 | . | . | . | 1.6 | 2.4 | 13.7 | 0.5 | | 26.3 | 62 | − 16 | 8 | 6 | . | . |
| | | Glauzig | 80 | . | . | . | . | . | . | . | . | . | . | 0.0 | . | 0.7 | . | . | 4.8 | . | 1.4 | . | . | 4.8 | . | 0.8 | . | . | 0.0 | 1.7 | 0.8 | 14.9 | . | | 29.9 | 64 | − 17 | 8 | 5 | . | . |
| | | Biendorf | 70 | . | . | . | . | . | . | . | . | . | 0.0 | . | . | 0.7 | . | . | 3.3 | . | 3.6 | . | . | 2.2 | . | 1.5 | 0.0 | . | . | 2.1 | 3.6 | 10.0 | . | | 27.0 | | | 8 | 7 | . | . |
| | Bode | Schierke | 613 | . | . | . | . | . | . | 0.1 | . | . | 0.1 | 0.2 | . | 8.0 | . | 0.4 | 12.3 | . | 6.2 | . | . | 3.8 | . | 0.5 | 9.2 | 6.3 | 3.4 | 11.2 | . | 0.3 | . | | 62.0 | | | 14 | 8 | . | . |
| | | Königskrug | 756 | . | . | . | . | 0.5 | . | 0.8 | . | . | . | 0.2 | . | 3.2 | . | 0.3 | 10.4 | . | 8.4 | . | 0.1 | 1.8 | . | 2.4 | 7.7 | 5.6 | 8.1 | 12.1 | 1.4 | 1.0 | . | | 64.0 | 52 | − 58 | 16 | 11 | . | . |
| | | Rübeland | 420 | . | . | . | . | . | . | 0.2 | . | . | 0.8 | 0.2 | . | 4.4 | 5.9 | . | 3.0 | . | . | . | . | . | . | 0.8 | 3.8 | 0.2 | 2.6 | 14.1 | 7.8 | . | . | | 43.8 | 70 | − 19 | 12 | 7 | . | . |
| | | Benneckenstein | 515 | . | . | . | . | 0.2 | . | . | . | . | . | . | . | 0.3 | . | . | . | 4.5 | 4.8 | . | . | . | . | . | 3.6 | 3.3 | 3.2 | 12.8 | 1.4 | 0.6 | . | | 34.7 | 46 | − 41 | 10 | 7 | . | . |
| | | Allrode | 448 | . | . | . | . | . | . | 0.0 | . | . | 0.4 | . | . | 0.6 | . | 0.4 | 5.7 | . | 3.2 | . | . | . | . | 1.5 | 2.5 | 1.4 | 2.0 | 13.2 | 3.5 | 0.5 | . | | 34.9 | 61 | − 22 | 12 | 8 | . | . |
| | | Quedlinburg | 123 | . | . | . | . | . | . | . | . | . | 0.8 | . | . | 4.9 | . | 0.6 | 10.3 | . | 0.5 | . | 0.1 | 1.6 | . | 0.7 | 2.7 | 0.3 | 0.4 | 10.8 | 0.5 | 0.6 | . | | 34.8 | 76 | − 11 | 14 | 5 | . | . |
| | | Güntersberge | 415 | . | . | . | . | 0.1 | . | . | . | . | 0.2 | . | . | 1.2 | . | 0.4 | 13.4 | 2.1 | 10.8 | 2.1 | . | 4.3 | . | 2.9 | 2.4 | 1.4 | 4.3 | 6.4 | 11.4 | 3.2 | . | | 66.6 | 114 | + 8 | 16 | 13 | . | . |
| | Bode, Selke | Harzgerode | 398 | . | . | . | . | 0.4 | . | . | . | . | 0.2 | 0.1 | . | 0.5 | . | 2.0 | 5.3 | . | 2.0 | . | . | 0.3 | . | 1.5 | 1.4 | 1.8 | 0.8 | 10.4 | 1.7 | 0.4 | . | | 28.8 | 56 | − 23 | 15 | 8 | . | . |
| | | Reinstedt | 135 | . | . | . | . | . | . | . | . | . | 0.4 | . | . | . | 1.2 | . | 6.2 | . | 1.3 | . | . | . | . | 0.3 | 1.9 | . | . | 6.9 | 0.7 | 1.7 | . | | 20.6 | | | 9 | 6 | . | . |
| | | Ballenstedt | 230 | . | . | . | . | . | . | . | . | . | 1.2 | 0.5 | . | 3.4 | . | 0.1 | 6.8 | . | 0.7 | . | 0.0 | . | . | 1.0 | 2.1 | 0.0 | 0.2 | 8.8 | 3.1 | 0.4 | . | | 28.3 | 62 | − 17 | 12 | 7 | . | . |
| | Bode | Gröningen | 94 | 0.0 | 0.0 | . | . | 0.0 | . | . | . | . | 0.0 | . | . | 1.3 | . | . | 3.8 | . | 5.6 | . | . | . | . | 0.3 | 1.7 | . | . | 12.3 | 0.1 | 3.0 | . | | 28.1 | 65 | − 15 | 8 | 6 | . | . |
| | | Wernigerode I | 237 | . | . | . | . | 0.0 | . | 0.1 | . | . | 1.1 | . | . | 1.9 | . | 1.0 | 9.2 | . | 0.9 | . | . | 2.5 | . | 0.7 | 3.4 | 1.1 | 1.2 | 16.7 | 7.8 | 0.6 | . | | 48.2 | 91 | − 5 | 14 | 10 | . | . |
| | Bode, Aue | Hessen | 113 | . | . | . | . | 0.1 | . | 0.0 | . | 0.0 | 0.0 | . | . | 0.6 | . | 0.6 | 6.8 | . | 3.4 | . | . | 0.7 | . | . | 4.3 | . | 0.0 | 16.1 | 0.9 | 0.2 | . | | 33.7 | 65 | − 18 | 10 | 4 | . | . |
| | | Hötensleben | 100 | . | . | . | . | 0.5 | . | 0.2 | . | . | . | . | . | 0.9 | . | 3.2 | 10.3 | . | . | . | 0.0 | 0.4 | . | 0.4 | 4.9 | 0.3 | . | 13.5 | . | 2.7 | . | | 27.3 | | | 11 | 5 | . | . |
| | | Röderhof | 200 | . | . | . | . | 0.3 | . | 0.1 | . | . | . | . | . | 5.8 | . | . | 5.7 | . | 6.6 | . | . | 0.8 | . | 0.2 | 4.4 | 0.1 | . | 12.1 | 0.6 | 1.0 | . | | 37.7 | 68 | − 18 | 12 | 6 | . | . |
| | Bode | Seehausen | 135 | . | . | . | . | 7.0 | . | 0.4 | . | . | . | . | . | 0.4 | . | . | 4.0 | . | 1.5 | . | . | 0.1 | . | 1.5 | 2.5 | 1.4 | 1.0 | 12.2 | . | 7.0 | . | | 39.0 | 89 | − 5 | 12 | 9 | . | . |
| | | Wolmirsleben | 70 | 0.8 | 3.3 | . | . | . | . | . | . | . | . | 0.0 | . | 0.5 | . | . | 5.3 | . | 3.0 | . | . | 0.7 | . | 0.6 | 1.1 | 0.1 | 0.2 | 8.0 | 0.0 | 7.2 | . | | 30.8 | 76 | − 10 | 12 | 6 | . | . |
| | S. | Calbe | 60 | . | 1.0 | . | . | . | . | . | . | . | . | 0.0 | . | 1.6 | . | . | 3.3 | . | 2.1 | . | . | . | . | 1.7 | 0.5 | 0.0 | 4.0 | 4.8 | 0.1 | 8.2 | . | | 27.3 | 64 | − 15 | 10 | 8 | . | . |
| Saale bis Havel | Saale b. Ohre | Serno | 120 | . | 7.5 | . | . | . | . | . | . | . | . | . | . | 14.8 | . | . | 3.6 | . | 8.1 | . | 1.3 | . | . | 1.5 | . | 1.9 | . | 3.1 | 0.7 | 25.4 | 15.1 | | 83.0 | | | 11 | 10 | . | . |
| | | Zerbst (Stadt) | 71 | . | 1.3 | . | . | . | . | . | . | 0.0 | . | 0.0 | . | 10.4 | . | . | 6.3 | . | 3.9 | . | 0.0 | 0.6 | . | 0.0 | 0.4 | . | . | 0.5 | 0.5 | 15.2 | 1.4 | | 40.5 | 82 | − 9 | 10 | 6 | . | . |
| | | Magdeburg (Flugh.) | 45 | . | 19.0 | . | . | 2.7 | . | 0.0 | . | 0.0 | 0.0 | . | . | 16.3 | . | 0.3 | 8.0 | . | 4.6 | . | 0.0 | 0.2 | . | 1.2 | 0.5 | 0.6 | 1.5 | 7.1 | 0.1 | 11.6 | 0.4 | | 74.1 | 172 | + 31 | 15 | 9 | . | . |
| | | Loburg | 75 | . | 13.5 | . | . | . | . | . | . | 0.3 | 0.5 | . | . | 6.4 | . | . | 11.2 | . | 7.5 | . | 0.1 | 0.7 | . | 1.4 | 1.2 | 0.5 | 2.3 | 4.3 | 0.1 | 26.3 | 10.4 | | 86.7 | | | 16 | 10 | . | . |
| | Ohre | Zum Giebel | 59 | . | . | . | . | 14.0 | . | . | . | . | . | . | . | . | . | 0.2 | 21.8 | . | 8.7 | . | 1.2 | 4.0 | . | 0.8 | 7.1 | 0.1 | 8.7 | 7.5 | 0.1 | 13.2 | . | | 87.4 | 181 | + 39 | 13 | 9 | . | . |
| | | Calvörde | 65 | . | . | . | . | 0.1 | . | . | . | . | 0.4 | . | . | . | . | 5.0 | 12.6 | . | 3.2 | 0.0 | 0.8 | 1.2 | . | 1.5 | 5.5 | 0.1 | . | 16.2 | 0.0 | 14.5 | . | | 61.1 | 133 | + 15 | 12 | 8 | . | . |
| | | Haldensleben | 66 | . | 1.0 | . | . | . | . | 1.0 | . | . | 0.5 | . | . | 0.5 | . | . | 7.3 | . | 2.8 | . | . | 0.8 | . | 5.8 | 0.2 | 0.3 | . | 13.2 | . | . | 13.8 | | 47.2 | | | 12 | 7 | . | . |
| | | Elbeu | 47 | . | . | . | . | . | . | . | . | . | . | . | . | . | . | . | 11.2 | 2.2 | . | . | . | 1.1 | . | 0.9 | 2.1 | 0.9 | 0.8 | 9.1 | . | 14.2 | 1.1 | | 43.6 | 100 | 0 | 10 | 7 | . | . |

| Flußgebiet | | Ort | Seehöhe m | 1 | 2 | 3 | 4 | 5 | 6 | 7 | 8 | 9 | 10 | 11 | 12 | 13 | 14 | 15 | 16 | 17 | 18 | 19 | 20 | 21 | 22 | 23 | 24 | 25 | 26 | 27 | 28 | 29 | 30 | 31 | Monatssumme mm | Monatssumme % der Norm. | Abweichung v. d. Norm. | Zahl der Tage mit Niederschl. ≧0.1 | Niederschl. ≧1.0 | * ≦ 0.1 | ▣ |
|---|---|---|---|---|---|---|---|---|---|---|---|---|---|---|---|---|---|---|---|---|---|---|---|---|---|---|---|---|---|---|---|---|---|---|---|---|---|---|---|
| Havel | Obere Havel bis Rhin | Landsberg (Kr. Stendal) | 110 | . | . | . | . | . | . | . | . | 0.3 | 0.1 | . | . | . | . | 0.9 | 10.3 | . | 4.2 | 0.9 | 1.6 | 1.0 | . | 1.8 | 3.8 | 0.4 | 0.7 | 12.7 | 0.1 | 13.5 | . | | 52.3 | | | 15 | 8 | . | . |
| | | Tangermünde | 50 | . | 4.9 | . | . | . | . | . | . | 0.5 | . | . | . | . | . | . | 17.9 | . | 2.8 | . | . | 2.8 | . | 0.5 | 2.6 | 1.3 | 0.3 | 9.6 | . | 8.1 | . | | 51.3 | 111 | + 5 | 11 | 8 | . | . |
| | Quelle bis Spree | Wolfsbruch | 60 | . | 8.0 | . | . | 2.6 | . | . | . | 0.4 | . | . | . | . | . | 1.3 | 14.1 | . | 7.2 | . | 1.5 | 2.7 | . | . | 1.2 | 0.6 | 5.4 | 9.2 | 0.3 | 0.9 | 0.5 | | 55.9 | 124 | + 11 | 15 | 10 | . | . |
| | | Hohenlychen | 70 | . | 5.4 | . | . | 3.0 | . | . | . | 0.9 | 0.6 | . | . | . | . | 0.1 | 11.4 | . | 28.6 | 1.2 | 0.9 | . | 0.4 | 1.1 | 1.2 | . | . | 8.9 | 1.0 | 3.5 | 0.9 | | 69.1 | | | 16 | 10 | . | . |
| | | Alt-Lüdersdorf | 54 | . | 7.3 | . | . | 0.4 | . | . | . | 0.8 | . | . | . | 0.3 | . | 1.6 | 7.7 | . | 9.0 | . | 0.3 | 1.9 | . | . | 1.5 | . | 1.2 | 8.4 | . | 2.3 | . | | 42.7 | 98 | − 1 | 13 | 9 | . | . |
| | | Zehdenick (Stärkefabr.) | 44 | . | 6.2 | . | . | . | . | . | . | 0.8 | 0.1 | . | . | 0.5 | . | 1.3 | 12.8 | . | 5.4 | . | 0.8 | 2.0 | . | 1.1 | 0.9 | 0.2 | 0.8 | 6.5 | . | 1.5 | 7.6 | | 48.5 | 109 | + 4 | 16 | 9 | . | . |
| | | Oranienburg-Eden | 35 | . | 10.7 | . | . | . | . | . | . | 1.4 | . | . | . | . | . | 2.5 | 7.1 | 0.7 | 13.6 | 0.5 | 1.2 | 1.4 | . | 0.7 | 1.1 | . | 0.5 | 4.9 | . | 0.8 | 14.6 | | 61.7 | | | 15 | 10 | . | . |
| | Spree | Sohland, Kr. Bautzen | 306 | . | 4.9 | . | . | 2.9 | . | 0.0 | . | 0.0 | 0.4 | 0.4 | . | 6.3 | . | . | 1.9 | . | 1.4 | . | . | . | . | 1.5 | 0.0 | 1.5 | 0.0 | 0.3 | 1.5 | 0.0 | 0.0 | | 23.0 | 41 | − 33 | 11 | 8 | . | . |
| | | Malschwitz | 150 | . | 16.0 | . | . | 0.6 | . | . | . | . | . | . | . | 4.8 | . | . | 9.0 | . | 1.4 | . | . | . | . | 1.3 | . | 0.5 | . | 1.4 | 0.8 | . | . | | 35.8 | | | 9 | 6 | . | . |
| | | Löbau | 249 | . | 19.1 | . | . | . | . | . | . | 0.1 | 0.4 | 0.9 | . | 20.8 | . | . | 2.2 | . | 4.0 | . | . | . | . | 1.8 | 0.1 | 0.6 | 0.1 | 1.3 | 0.0 | . | 0.1 | | 51.5 | 87 | − 8 | 13 | 6 | . | . |
| | | Halbendorf | 141 | . | 30.8 | . | . | . | . | . | . | . | 3.0 | . | . | 12.0 | . | . | 7.3 | . | 1.0 | . | . | . | . | . | 0.2 | 0.5 | . | . | 0.6 | 0.3 | 0.4 | | 56.1 | 97 | − 2 | 10 | 5 | . | . |
| | | Spreefurt | 132 | . | 2.0 | . | . | 0.1 | . | . | . | 0.1 | 0.1 | . | . | 14.5 | . | . | 4.2 | . | 0.9 | . | . | . | . | 1.1 | . | 0.7 | 0.3 | . | 1.8 | 0.2 | 0.8 | | 26.8 | 53 | − 24 | 13 | 5 | . | . |
| | Spree, Schlaps | Königshain | 220 | . | 5.7 | . | . | 10.5 | . | 0.4 | . | 0.5 | 0.9 | 0.7 | . | 4.5 | . | . | 2.7 | . | 2.9 | . | . | . | . | 2.0 | 0.0 | 0.9 | 0.2 | 0.7 | 0.4 | . | 0.2 | | 33.2 | 61 | − 21 | 15 | 6 | . | . |
| | | Rietschen | 142 | . | 9.4 | . | . | 0.5 | . | 6.1 | . | 0.2 | . | 0.3 | . | 27.3 | . | . | 10.1 | . | . | . | . | . | . | 2.2 | . | . | . | 2.1 | . | . | 1.3 | | 59.5 | | | 10 | 7 | . | . |
| | | Niesky | 177 | . | 9.1 | . | . | 5.1 | . | 0.5 | . | 0.6 | 0.8 | 0.8 | . | 3.5 | . | . | 3.1 | . | 1.4 | . | . | . | . | 2.8 | 0.1 | 1.6 | 0.4 | 0.7 | 0.2 | 0.1 | 1.1 | | 31.9 | 56 | − 25 | 17 | 8 | . | . |
| | Spree | Burghammer | 110 | . | 0.3 | . | . | . | . | . | . | 0.8 | 1.6 | . | . | 6.7 | . | . | 19.3 | . | 0.6 | . | . | . | . | 0.4 | . | 1.0 | 0.2 | . | 2.5 | . | 0.5 | | 33.9 | | | 11 | 5 | . | . |
| | | Cottbus (Pumpst.) | 70 | . | 7.8 | . | . | 1.4 | . | . | . | 0.1 | 0.6 | 0.9 | . | 1.4 | . | . | 11.9 | . | 1.0 | . | . | . | 3.5 | 0.1 | . | 1.1 | 0.4 | 0.2 | 2.9 | . | 0.4 | | 33.7 | 71 | − 14 | 15 | 8 | . | . |
| | | Calau | 80 | . | 12.8 | . | . | 17.1 | . | . | . | 0.3 | . | 1.0 | . | 7.2 | . | . | 12.8 | . | 1.6 | . | . | . | . | . | . | . | . | 2.4 | 3.2 | 0.8 | 2.6 | | 61.8 | 132 | + 15 | 11 | 9 | . | . |
| | | Burg i. Spreew. | 57 | . | 9.1 | . | . | 6.0 | . | . | . | 0.1 | 0.8 | 0.9 | . | 0.1 | . | . | 9.1 | . | 0.4 | . | . | . | 0.9 | 0.3 | . | 0.4 | 0.7 | 0.4 | 3.4 | 0.4 | 0.6 | | 33.6 | 76 | − 11 | 16 | 4 | . | . |
| | | Lübben | 49 | . | 18.8 | . | . | 10.6 | . | . | . | 0.2 | 0.4 | . | . | . | . | . | 18.1 | . | 1.1 | . | . | . | 3.7 | 0.4 | . | . | 2.4 | 2.8 | 2.6 | 0.1 | 4.8 | | 66.0 | 161 | + 25 | 13 | 9 | . | . |
| | | Fürstl.-Drehna | 76 | . | 25.2 | . | . | 5.7 | . | . | . | 0.3 | 0.3 | 0.2 | . | 7.1 | . | 2.4 | 9.5 | . | 3.7 | . | . | . | . | 0.9 | . | 0.6 | 2.0 | 2.6 | 3.4 | 0.3 | 4.6 | | 68.8 | 144 | + 21 | 16 | 10 | . | . |
| | | Lindenberg | 108 | . | 17.1 | . | . | 4.2 | . | . | . | 0.8 | 2.4 | . | . | . | . | . | 8.4 | . | 2.9 | 0.0 | 0.0 | . | 0.4 | 0.5 | . | 0.0 | 2.5 | 2.4 | 2.3 | 0.0 | 0.6 | | 44.5 | 107 | + 3 | 12 | 8 | . | . |
| | | Klein Liebitz | 59 | . | 13.5 | . | . | 4.6 | . | . | . | . | 1.9 | 0.2 | . | 0.4 | . | . | . | 19.4 | 1.0 | 0.1 | . | . | 1.7 | . | . | 0.2 | 1.2 | . | 3.8 | . | 1.4 | | 49.4 | | | 13 | 9 | . | . |
| | | Friedland (Niederlausitz) | 45 | . | 15.4 | . | . | 3.7 | . | . | . | 0.3 | 1.6 | 0.0 | . | . | . | . | 9.7 | . | 2.3 | . | . | 0.4 | 1.8 | 0.4 | . | . | 4.5 | 1.0 | 3.0 | 0.5 | . | | 44.6 | 100 | 0 | 13 | 9 | . | . |
| | | Falkenberg | 56 | . | 29.6 | . | . | 2.5 | . | . | . | . | 1.5 | . | . | . | . | . | 3.2 | . | 2.0 | . | 0.4 | . | . | 0.5 | . | . | 3.2 | 2.3 | 1.7 | . | 0.3 | | 47.2 | 98 | − 1 | 11 | 8 | . | . |
| | | Hartmannsdorf | 37 | . | 7.8 | . | . | 7.0 | . | . | . | 1.0 | 0.7 | . | . | . | . | . | 7.0 | . | 5.1 | . | 0.3 | . | . | 0.4 | . | . | 1.2 | 3.1 | 2.6 | 0.6 | 1.5 | | 38.3 | | | 13 | 9 | . | . |
| | | Leuenberg | 116 | . | 13.3 | . | . | . | . | . | . | 0.9 | 0.1 | . | . | 0.4 | . | 0.5 | 4.7 | 0.1 | 15.9 | 1.2 | 1.6 | . | . | 0.7 | 0.1 | 2.2 | 3.5 | 1.2 | . | 1.9 | 1.4 | | 49.7 | 111 | + 5 | 17 | 10 | . | . |
| | | Berlin-Friedrichshagen | 35 | . | 10.2 | . | . | 3.3 | . | . | . | 1.3 | 0.7 | . | . | . | . | 0.1 | 9.1 | . | 3.9 | 0.3 | . | . | 0.0 | 0.8 | . | 0.0 | 4.6 | 3.2 | 0.6 | 0.2 | 5.9 | | 44.2 | | | 14 | 8 | . | . |
| | | Werneuchen (Ort) | 76 | . | 10.0 | . | . | . | . | . | . | 0.5 | 0.3 | . | . | 0.2 | . | 0.0 | 6.8 | 0.0 | 8.2 | 0.9 | 0.3 | . | . | 0.5 | . | . | 1.7 | 2.4 | 0.5 | 0.0 | 4.0 | | 36.3 | 84 | − 7 | 13 | 6 | . | . |
| | Spree, Dahme | Dahme | 86 | . | 14.0 | . | . | 1.0 | . | . | . | 0.3 | . | . | . | 1.4 | . | 1.6 | 15.8 | . | 1.5 | . | . | 5.9 | . | 1.0 | . | . | 1.0 | . | . | . | 18.3 | | 61.8 | 138 | + 17 | 11 | 10 | . | . |
| | | Märkisch Buchholz | 38 | . | 8.5 | . | . | 6.3 | . | . | . | 0.4 | 0.8 | 0.2 | 0.0 | 0.0 | . | . | 8.0 | . | 1.1 | 0.1 | 0.0 | . | 0.8 | 0.6 | . | 0.0 | 2.0 | 2.4 | 1.4 | 0.8 | 4.6 | | 38.0 | 93 | − 3 | 15 | 8 | . | . |
| | | Storkow | 37 | . | 39.7 | . | . | 20.0 | . | . | . | . | 1.4 | . | . | . | . | . | 4.0 | . | . | . | . | 0.2 | . | 0.7 | . | . | 2.4 | 1.8 | 2.0 | . | . | | 72.2 | 164 | + 28 | 9 | 7 | . | . |
| | | Königswusterhausen | 37 | . | 4.0 | . | . | 3.2 | . | . | . | 0.9 | 0.6 | . | . | . | . | 0.3 | 4.7 | . | 5.7 | 0.3 | 0.2 | 0.1 | 0.0 | 0.8 | . | . | 2.7 | 2.0 | 0.6 | 1.1 | 21.7 | | 48.9 | | | 16 | 8 | . | . |
| | Spree | Berlin-Reinickend.-West | 36 | . | 12.8 | . | . | 6.8 | . | . | . | 1.8 | 0.1 | . | . | . | . | 3.8 | 13.6 | . | 5.8 | . | . | . | . | 1.7 | . | . | . | 5.1 | . | 0.9 | 23.5 | | 75.9 | | | 11 | 9 | . | . |
| | | Berlin-Tiergarten | 34 | . | 6.1 | . | . | . | . | . | . | 1.5 | 1.0 | . | . | . | 0.0 | 0.1 | 6.3 | . | 9.6 | 0.2 | 0.2 | 0.2 | . | 0.9 | 0.2 | 0.1 | 0.2 | 3.8 | 0.3 | 0.9 | 19.9 | | 51.5 | | | 17 | 7 | . | . |
| | Havel | Berlin-Dahlem | 55 | . | 2.1 | . | . | . | . | . | . | 1.2 | 0.5 | . | . | . | . | . | 3.3 | . | 8.3 | 0.3 | 0.4 | 0.1 | . | 0.6 | 0.1 | . | 0.1 | 4.1 | 0.1 | 2.5 | 17.7 | | 41.4 | 85 | − 7 | 15 | 7 | . | . |
| | | Potsdam (Obs.) | 80 | . | 20.8 | . | . | . | 1.5 | 0.0 | . | 2.1 | 0.7 | . | . | 0.0 | 0.0 | . | 8.7 | . | 7.4 | 0.6 | 0.3 | 0.9 | . | 1.1 | 0.3 | . | 0.6 | 3.8 | 0.1 | 2.2 | 11.1 | | 62.2 | 129 | + 14 | 16 | 9 | . | . |
| | Nuthe | Jüterbog-Waldlager | 103 | . | 2.2 | . | . | . | . | . | . | 0.5 | 0.2 | . | . | 3.2 | . | 0.1 | 5.8 | . | 2.2 | . | 0.0 | 0.7 | . | 0.7 | . | 0.0 | 0.5 | 2.3 | 0.0 | 3.2 | 40.2 | | 61.8 | 132 | + 15 | 13 | 7 | . | . |
| | | Mückendorf | 55 | . | 6.7 | . | . | 1.0 | . | . | . | 0.8 | 0.5 | . | 1.0 | . | . | . | 7.2 | . | 1.2 | 0.1 | . | 1.3 | . | . | 0.3 | 0.0 | 3.3 | 2.9 | 1.1 | 1.2 | 23.3 | | 51.9 | | | 15 | 11 | . | . |
| | | Dietersdorf, Kr. Zauch- | 135 | . | 11.5 | . | . | . | . | . | . | 1.2 | 0.8 | . | . | . | . | . | 2.3 | . | 2.5 | 0.1 | . | 1.0 | . | 0.3 | . | . | 0.4 | 2.6 | 0.1 | 2.5 | 30.5 | | 55.8 | | | 13 | 8 | . | . |
| | | Brück (Mark) [Belzig | 46 | . | 15.7 | . | . | . | . | . | . | 0.7 | 0.4 | 0.1 | . | 5.9 | . | 0.1 | 24.0 | . | 2.4 | . | . | . | . | 1.0 | 0.6 | . | 2.4 | 2.7 | . | 1.4 | 16.1 | | 73.5 | 172 | + 31 | 14 | 9 | . | . |
| | Nuthe bis Hauptkanal | Brandenburg (Stadt) | 32 | . | 12.9 | . | . | 0.0 | . | 0.0 | . | 0.7 | 0.2 | . | . | 1.9 | . | 0.0 | 8.6 | . | 7.2 | 0.6 | 0.4 | 2.1 | . | 0.7 | 1.7 | 0.6 | 1.0 | 6.3 | 0.0 | 18.3 | 2.3 | | 65.5 | 147 | + 21 | 16 | 10 | . | . |
| | | Schlamau | 143 | . | 14.3 | . | . | . | . | . | . | 0.1 | 1.3 | . | . | 2.1 | . | . | 16.4 | . | 6.2 | . | . | 1.5 | . | 1.1 | 0.9 | 0.6 | 6.0 | 3.8 | 1.5 | 16.7 | 8.7 | | 81.2 | | | 15 | 12 | . | . |
| | | Ziesar | 60 | . | 13.6 | . | . | . | . | . | . | 0.3 | 0.3 | . | . | . | . | . | 4.7 | . | 8.1 | . | . | 1.7 | . | 1.1 | 0.9 | 0.5 | 1.3 | 6.1 | 0.3 | 11.0 | 10.3 | | 60.2 | 136 | + 16 | 14 | 9 | . | . |
| | | Krüssau | 50 | . | 18.5 | . | . | 0.0 | . | . | . | 0.1 | 0.4 | . | . | . | . | . | 5.1 | . | 4.9 | 0.4 | . | 0.1 | . | 1.0 | 1.6 | 0.9 | 1.0 | 5.9 | 0.3 | 17.7 | 5.0 | | 62.9 | 129 | + 14 | 15 | 9 | . | . |
| | | Genthin | 37 | . | 6.8 | . | . | 0.0 | . | . | . | 1.5 | . | . | . | 0.6 | . | . | 12.5 | . | 7.3 | 0.0 | . | 2.5 | . | 2.0 | 2.3 | 0.6 | 2.0 | 7.0 | . | 8.6 | 2.4 | | 56.1 | 124 | + 11 | 13 | 11 | . | . |
| | | Rathenow | 28 | . | 11.2 | . | . | 0.0 | . | 0.0 | . | 1.0 | 0.1 | . | . | . | . | . | 13.6 | 0.0 | 6.3 | 0.1 | 1.4 | 1.7 | . | 0.5 | 2.4 | 0.1 | 1.9 | 9.9 | 0.0 | 12.4 | 0.0 | | 62.6 | 147 | + 20 | 14 | 10 | . | . |
| | H. Rhin | Velten | 37 | . | 16.5 | . | . | 4.6 | . | . | . | 1.6 | . | . | . | . | . | 2.1 | 13.6 | 1.2 | 5.6 | . | 1.5 | 1.1 | . | 0.8 | 0.8 | . | 0.5 | 4.5 | 0.2 | . | 13.2 | | 67.8 | 148 | + 22 | 15 | 11 | . | . |
| | | Neuruppin (Flugh.) | 45 | . | 17.2 | . | . | 1.7 | . | . | . | 1.1 | 0.1 | . | . | 0.8 | . | 4.1 | 24.7 | 0.0 | 9.4 | 1.6 | 1.6 | 0.7 | . | 0.7 | 1.7 | 0.8 | 0.0 | 9.2 | 0.0 | 4.3 | 2.5 | | 82.2 | 182 | + 37 | 17 | 12 | . | . |
| | | Neu-Glienicke | 95 | . | 4.9 | . | . | 1.1 | . | . | . | 1.6 | 0.2 | . | . | 0.7 | . | 1.0 | 27.1 | . | 7.2 | 3.0 | . | . | 4.3 | 0.7 | 1.8 | 2.4 | 0.5 | 8.5 | 1.3 | 1.5 | . | | 67.8 | 126 | + 14 | 17 | 13 | . | . |
| | | Michaelisbruch | 25 | . | 23.5 | . | . | 13.7 | . | . | . | 0.8 | 0.0 | . | . | . | . | 4.5 | 13.2 | 0.3 | 4.2 | 0.0 | 2.2 | 1.7 | . | 0.5 | 2.8 | . | 1.8 | 8.5 | . | 2.6 | . | | 80.3 | 195 | + 39 | 14 | 11 | . | . |
| | | Ebereschenhof | 31 | . | 7.2 | . | . | . | . | . | . | 1.1 | 0.1 | . | . | . | . | 2.2 | 7.3 | 0.5 | 5.1 | 0.3 | 0.8 | 1.2 | . | 0.5 | 1.1 | 0.3 | . | 8.3 | . | 4.2 | 17.3 | | 57.5 | | | 16 | 10 | . | . |

| Flußgebiet | | Ort | See-höhe m | 1 | 2 | 3 | 4 | 5 | 6 | 7 | 8 | 9 | 10 | 11 | 12 | 13 | 14 | 15 | 16 | 17 | 18 | 19 | 20 | 21 | 22 | 23 | 24 | 25 | 26 | 27 | 28 | 29 | 30 | 31 | Monatssumme mm | Monatssumme % der Norm. | Abweichung v. d. Norm. | Zahl der Tage mit Niederschl. ≧0.1 | Niederschl. ≧1.0 | * ≧0.1 | ▣ |
|---|---|---|---|---|---|---|---|---|---|---|---|---|---|---|---|---|---|---|---|---|---|---|---|---|---|---|---|---|---|---|---|---|---|---|---|---|---|---|---|
| Havel | Havel | Wittstock | 66 | . | 3.3 | . | . | 5.0 | . | . | . | 0.7 | 0.1 | . | . | 1.5 | . | 2.9 | 7.2 | . | 7.3 | 2.0 | 2.9 | 3.2 | . | . | 3.3 | 0.2 | 1.6 | 13.1 | 0.2 | 9.3 | 0.2 | | 64.0 | 139 | + 18 | 18 | 13 | . | . |
| | | Kyritz | 48 | . | 12.2 | . | . | 0.7 | . | . | . | 1.5 | . | . | . | . | . | 5.0 | 14.6 | . | 10.9 | 0.5 | 2.6 | 3.2 | . | 0.8 | 2.5 | 1.1 | 1.2 | 11.6 | . | 8.0 | 7.9 | | 84.3 | 179 | + 37 | 16 | 13 | . | . |
| | | Havelberg | 40 | . | 10.8 | . | . | . | . | . | . | . | . | . | . | . | . | 3.0 | 6.0 | . | . | . | . | . | . | 6.1 | . | . | . | 10.1 | . | 8.6 | . | | 44.6 | 96 | − 2 | 6 | 6 | . | . |
| Havel bis Mündung | Stepenitz | Meyenburg | 86 | . | 0.8 | . | . | 0.4 | . | . | . | 1.2 | . | . | . | . | . | 1.1 | 8.1 | 2.1 | 6.1 | . | 7.9 | 3.6 | . | 0.8 | . | 6.9 | 5.3 | 11.1 | . | 4.1 | . | | 59.5 | 133 | + 15 | 14 | 11 | . | . |
| | | Könkendorf | 95 | . | 6.2 | . | . | 4.3 | . | . | . | 1.2 | 0.1 | . | . | 2.5 | . | 3.4 | 9.3 | . | 9.8 | 2.4 | 2.0 | 4.0 | . | 0.4 | 3.2 | 0.1 | 1.8 | 12.5 | 0.1 | 4.2 | . | | 67.5 | 158 | + 25 | 18 | 14 | . | . |
| | | Hoppenrade | 47 | . | 11.4 | . | . | 3.1 | . | . | . | 1.0 | . | . | . | . | . | 2.4 | 8.3 | . | 12.0 | 0.5 | 3.7 | 7.7 | . | 0.6 | 4.0 | . | 8.1 | 14.0 | . | 9.1 | . | | 85.9 | 176 | + 37 | 14 | 12 | . | . |
| | Elbe | Wittenberge | 23 | . | 1.2 | . | . | 2.3 | . | . | . | 0.7 | . | . | . | . | . | 7.5 | 7.8 | . | 6.4 | 0.1 | 1.7 | 2.6 | . | 0.9 | 3.9 | 1.2 | 1.2 | 12.9 | . | 6.1 | . | | 56.5 | 127 | + 12 | 15 | 12 | . | . |
| | Aland | Zichtau | 58 | . | . | . | . | 12.1 | . | . | . | . | . | . | . | . | . | . | 20.1 | . | 2.8 | . | . | 6.1 | . | 1.1 | 8.4 | . | 9.2 | 17.1 | . | 17.9 | | | 94.8 | 186 | + 44 | 9 | 9 | . | . |
| | | Güssefeld | 40 | . | . | . | . | 7.6 | . | . | . | . | . | . | . | . | . | 1.2 | 17.6 | 0.1 | 1.7 | 0.2 | 2.1 | 6.4 | . | 1.3 | 6.2 | . | 2.3 | 14.6 | 0.3 | 18.7 | . | | 80.3 | 163 | + 31 | 14 | 11 | . | . |
| | | Großschwechten | 33 | . | 0.4 | . | . | 15.0 | . | . | . | 0.6 | . | . | . | . | . | 2.6 | 23.4 | 0.4 | 2.4 | . | 3.0 | 2.6 | . | 0.9 | 3.6 | 0.9 | . | 14.6 | . | 11.4 | . | | 81.8 | 178 | + 36 | 14 | 9 | . | . |
| | | Seehausen (Altm.) | 21 | . | 1.8 | . | . | 2.8 | . | . | . | . | . | . | . | . | . | 10.8 | 21.4 | . | 4.2 | . | . | 10.2 | | | 4.3 | . | 3.1 | 14.8 | . | 6.9 | . | | 80.3 | 174 | + 34 | 12 | 12 | . | . |
| | Elbe | Lenzen (Elbe) | 17 | . | . | . | . | . | . | . | . | . | . | . | . | . | . | 6.1 | 9.3 | . | 12.4 | . | . | 3.4 | . | . | 3.9 | 4.8 | 1.1 | 3.8 | . | 14.4 | . | | 59.2 | 123 | + 11 | 9 | 9 | . | . |
| | Elde | Röbel | 64 | . | 4.0 | . | . | 1.0 | . | 0.2 | . | 1.1 | 0.3 | . | . | . | . | 0.9 | 7.3 | 1.4 | 18.0 | 0.7 | 5.9 | 3.0 | . | 1.8 | 1.4 | 1.8 | 12.5 | 11.0 | 1.6 | 5.3 | . | | 79.2 | 176 | + 34 | 19 | 15 | . | . |
| | | Waren | 68 | . | 2.7 | . | . | 0.2 | . | . | . | 0.3 | . | . | . | . | . | 0.7 | 4.5 | 1.6 | 13.0 | 0.8 | 6.7 | 1.0 | . | 1.0 | 3.3 | 3.7 | 7.3 | 13.4 | . | 1.7 | . | | 60.9 | 139 | + 17 | 16 | 12 | . | . |
| | | Plau | 63 | . | 3.1 | . | . | . | . | . | . | . | . | . | . | . | . | 1.3 | 3.8 | 3.6 | 8.2 | . | 6.1 | 0.7 | . | 0.6 | 2.1 | 6.0 | 2.7 | 14.8 | . | 4.0 | 0.8 | | 57.2 | 124 | + 11 | 14 | 11 | . | . |
| | | Redlin | 57 | . | 2.6 | . | . | . | . | . | 0.1 | 1.6 | . | . | . | . | . | 2.1 | 4.3 | 3.6 | 24.0 | 0.5 | 4.8 | . | . | 2.4 | 3.6 | 5.6 | 4.4 | 9.3 | . | 4.1 | . | | 73.0 | 155 | + 26 | 15 | 13 | . | . |
| | | Hohenviecheln | 50 | . | 0.8 | . | . | 10.5 | . | 0.3 | . | 1.2 | . | . | . | . | . | 3.5 | 6.6 | 6.7 | 6.2 | 1.6 | 11.5 | . | . | 1.3 | 2.1 | 0.3 | 1.2 | 0.6 | . | 9.1 | . | | 63.5 | 128 | + 14 | 16 | 12 | . | . |
| | | Schwerin (Stadt) | 52 | . | 0.6 | . | . | 6.4 | . | . | . | 0.9 | . | . | . | . | . | 6.1 | 14.5 | 1.2 | 13.5 | . | 6.2 | 0.3 | . | 0.6 | 4.0 | 2.8 | 3.6 | . | . | 12.2 | . | | 72.9 | 149 | + 24 | 14 | 10 | . | . |
| | | Grabow, Kr. Ludwigslust | 30 | . | . | . | . | . | . | . | . | . | . | . | . | . | . | 7.1 | 8.6 | . | 10.9 | . | . | 3.1 | . | 3.2 | 2.5 | 7.4 | 3.5 | 2.2 | . | 12.2 | . | | 60.7 | 117 | + 9 | 10 | 10 | . | . |
| | E. | Dömitz | 15 | . | . | . | . | . | . | . | . | 0.3 | 0.3 | . | . | 2.0 | . | 8.5 | 8.9 | . | 10.1 | 0.6 | 3.4 | 1.8 | . | 1.7 | 4.0 | 1.4 | 6.2 | 1.2 | . | 18.9 | . | | 69.3 | 150 | + 23 | 15 | 12 | . | . |
| | Jeetzel | Klötze | 55 | . | . | . | . | 12.9 | . | . | . | . | . | . | . | . | . | 2.0 | 25.6 | . | 2.8 | 0.4 | 1.1 | 6.1 | . | 2.0 | 6.0 | . | 3.2 | 7.6 | . | 15.4 | . | | 85.1 | 181 | + 38 | 12 | 11 | . | . |
| | | Salzwedel (Stadt) | 23 | . | . | . | . | 0.2 | . | . | . | . | . | . | . | . | . | 12.6 | 5.6 | . | . | . | 0.8 | 2.4 | . | . | 4.2 | 3.0 | 3.6 | 3.4 | . | 18.2 | . | | 54.0 | 115 | + 7 | 10 | 8 | . | . |
| | | Arendsee | 28 | . | 3.2 | . | . | 1.7 | . | . | . | . | . | . | . | . | . | 16.2 | 10.0 | 0.1 | 5.5 | . | 1.0 | 7.5 | . | 1.2 | 5.5 | . | 1.0 | 11.8 | . | 0.7 | . | | 67.4 | 140 | + 19 | 13 | 12 | . | . |
| | | Schnega | 36 | . | 1.0 | . | . | . | . | . | . | . | 0.1 | . | . | . | . | 3.4 | 12.0 | 0.2 | 2.5 | 0.8 | 1.9 | 1.6 | . | 1.7 | 3.5 | . | 4.0 | . | 1.5 | 18.3 | . | | 52.5 | 118 | + 8 | 14 | 11 | . | . |
| | | Lüchow | 18 | . | . | . | . | 0.4 | . | . | . | . | . | . | . | 0.7 | . | 7.6 | 10.3 | . | 4.8 | . | 1.4 | 0.9 | 1.1 | . | 3.2 | 2.6 | 3.3 | 2.7 | . | 16.6 | . | | 55.6 | 122 | + 10 | 13 | 10 | . | . |
| | Sude | Hagenow | 25 | . | . | . | . | 8.0 | . | 0.2 | . | 1.4 | . | . | . | . | . | 16.4 | 8.6 | 2.7 | 11.0 | 1.6 | 5.0 | . | . | 0.9 | 6.2 | 1.3 | 2.1 | . | . | 13.2 | . | | 78.6 | 149 | + 26 | 14 | 12 | . | . |
| | | Lübtheen | 15 | . | 0.1 | . | . | . | . | 0.1 | . | 0.4 | . | . | . | 1.6 | . | 24.3 | 11.7 | 0.8 | 10.6 | 0.1 | 3.3 | 1.5 | 0.0 | 3.8 | 3.5 | 4.5 | 3.3 | 0.3 | . | 15.7 | 0.1 | | 85.7 | 169 | + 35 | 18 | 11 | . | . |
| | | Zarrentin | 45 | . | 0.4 | . | . | 2.1 | . | . | . | 1.1 | . | . | . | . | . | 1.9 | 4.7 | 0.9 | 16.9 | 7.8 | 6.6 | . | . | 0.8 | 3.5 | 1.2 | 2.8 | . | . | 20.2 | . | | 70.9 | 134 | + 18 | 14 | 11 | . | . |
| | Elbe | Lauenburg (Elbe) | 45 | . | 17.1 | . | . | 1.5 | . | 0.0 | 0.0 | 0.3 | . | . | . | 0.0 | . | 6.9 | 7.0 | 1.8 | 8.8 | 1.0 | 5.2 | . | 0.1 | 0.6 | 2.4 | 2.2 | 1.7 | 0.2 | . | 10.9 | . | | 67.7 | 124 | + 13 | 16 | 12 | . | . |
| | Ilmenau | Uelzen (Gartenstr.) | 38 | . | 7.5 | . | . | . | . | . | . | . | . | . | . | . | . | 3.6 | 8.8 | . | 3.3 | 1.2 | 2.4 | 1.9 | 0.4 | 2.0 | 5.2 | 2.8 | 5.0 | . | . | 13.5 | . | | 90.4 | 176 | + 39 | 13 | 12 | . | . |
| | | Velgen | 85 | . | 5.7 | . | . | . | . | 0.0 | . | . | . | . | . | 5.5 | . | 16.6 | 1.9 | . | 6.7 | 0.3 | 3.3 | 3.7 | . | 0.8 | 5.5 | 4.9 | 2.5 | . | . | 13.6 | . | | 71.0 | 139 | + 20 | 13 | 11 | . | . |
| | | Melbeck | 20 | . | . | . | . | . | . | . | . | . | . | . | 0.2 | 2.3 | . | 5.9 | 4.5 | 0.1 | 13.1 | . | 4.5 | 2.4 | . | 0.1 | 5.6 | 3.4 | 2.5 | . | . | 14.3 | . | | 58.9 | | | 13 | 10 | . | . |
| | | Hohenfier | 64 | . | 2.0 | . | . | . | . | 1.0 | . | . | . | . | . | . | . | 16.3 | 19.9 | . | 5.1 | . | 0.9 | 1.7 | | 10.5 | | 3.8 | 2.1 | . | . | 6.0 | . | | 69.3 | 144 | + 21 | 12 | 10 | . | . |
| | | Dahlenburg | 35 | 1.4 | 0.1 | . | . | 0.7 | . | . | . | . | . | . | . | . | . | 26.1 | 5.6 | 1.1 | 10.2 | . | 3.5 | 1.1 | 1.1 | . | 5.0 | 3.5 | 3.7 | . | . | 15.7 | . | | 78.8 | 158 | + 29 | 14 | 12 | . | . |
| | Ilmenau bis Stör | Handeloh | 55 | . | . | . | . | 1.3 | . | 0.4 | . | 0.2 | . | . | . | 2.9 | . | . | 7.7 | 5.9 | 10.2 | 2.4 | 3.6 | . | . | . | 7.9 | 1.8 | . | . | . | 9.8 | . | | 54.1 | | | 12 | 10 | . | . |
| | | Sahrendorf-Schätzendorf | 70 | . | . | 0.0 | . | 0.4 | . | 0.0 | . | . | . | 0.0 | . | 0.6 | . | . | 6.0 | 1.0 | 9.4 | 1.3 | 4.8 | . | 0.5 | 0.0 | 0.0 | 7.3 | 3.7 | . | 0.3 | 12.2 | . | | 47.5 | | | 12 | 8 | . | . |
| | | Schwarzenbek | 45 | . | 14.6 | . | . | 2.1 | . | . | . | 1.1 | . | . | . | . | . | . | 4.8 | 3.2 | 20.9 | 0.7 | 5.8 | . | . | 2.4 | 4.5 | 1.4 | 1.0 | 0.1 | . | 9.3 | . | | 71.9 | 124 | + 14 | 14 | 12 | . | . |
| | | Hamburg-Kirchwärder | 5 | . | 0.3 | . | . | 5.5 | . | . | . | 0.2 | . | . | . | 0.1 | . | . | 8.7 | 2.0 | 13.1 | 0.4 | 4.7 | . | . | 0.1 | 2.4 | 0.8 | 0.2 | 0.1 | . | 13.2 | . | | 51.8 | | | 15 | 7 | . | . |
| | | Hamburg-Fuhlsbüttel | 12 | . | 0.0 | 0.0 | . | 3.2 | . | 0.1 | 0.1 | 1.4 | 0.4 | . | . | . | . | . | 2.6 | 3.5 | 23.5 | 0.2 | 7.3 | 0.3 | 0.0 | 1.1 | 2.4 | 8.0 | 0.5 | . | . | 11.2 | . | | 65.8 | 108 | + 5 | 16 | 10 | . | . |
| | | Sauensiek | 40 | . | 0.9 | . | . | 6.4 | . | . | . | 0.1 | 0.3 | . | . | 2.1 | . | . | 7.5 | 2.9 | 14.7 | 0.3 | 6.1 | . | 0.2 | 0.9 | 2.6 | 3.9 | 1.6 | 0.1 | 0.1 | 7.0 | . | | 57.7 | 98 | − 1 | 18 | 10 | . | . |
| | | Estebrügge | 1 | . | 0.8 | . | . | 7.7 | 0.1 | 0.0 | 0.0 | 0.2 | 1.0 | . | . | . | . | . | 5.7 | 0.9 | 13.5 | 1.4 | 6.5 | 0.2 | . | 0.9 | 2.1 | 2.0 | 0.3 | . | . | 15.9 | . | | 59.2 | 97 | − 2 | 16 | 9 | . | . |
| | | Stade-Agathenburg | 16 | . | 1.0 | . | . | 0.8 | . | 0.0 | 0.0 | 0.7 | 0.2 | . | . | . | . | . | 6.6 | 0.0 | 19.5 | 2.7 | 7.2 | 0.0 | 0.0 | 1.3 | 2.2 | 9.0 | 0.7 | . | . | 9.7 | . | | 61.6 | 102 | + 1 | 13 | 9 | . | . |
| | | Rantzau | 10 | . | 0.2 | . | . | 0.7 | . | 0.0 | 0.9 | 2.5 | . | . | . | . | . | . | 7.3 | 7.0 | 30.5 | 0.8 | 10.5 | . | 0.0 | 1.7 | 4.7 | 0.8 | 1.9 | . | . | 10.9 | . | | 80.4 | 116 | + 11 | 14 | 9 | . | . |
| | | Glückstadt | 3 | . | . | . | . | . | . | . | . | 2.6 | . | . | . | . | . | . | 2.4 | 5.8 | 24.4 | . | 7.3 | . | 1.4 | | 2.4 | 6.6 | 0.2 | . | 0.1 | 16.2 | . | | 69.4 | 110 | + 6 | 12 | 9 | . | . |
| | Stör | Brokstedt | 10 | . | . | . | . | . | . | . | . | 1.3 | . | . | . | . | . | 3.6 | 8.3 | 10.5 | 6.2 | 9.3 | . | . | 2.4 | 3.9 | 6.3 | 1.1 | . | . | 5.2 | . | | 58.1 | 79 | − 15 | 11 | 11 | . | . |
| | | Seth | 33 | . | 0.6 | 0.7 | . | 0.8 | . | 0.1 | 0.4 | 0.7 | 0.1 | . | . | . | . | 4.9 | 22.0 | 15.0 | 0.5 | 7.4 | 0.0 | 0.2 | 1.0 | 3.5 | 3.7 | 9.5 | 0.1 | . | 6.9 | . | | 78.1 | 126 | + 16 | 11 | 9 | . | . |
| | | Bramstedt, Bad | 10 | . | 0.0 | 0.1 | . | . | . | 1.1 | 2.0 | 2.5 | . | . | . | . | . | 9.6 | 27.6 | 11.9 | 0.3 | 11.0 | . | 0.0 | 2.2 | 6.3 | 6.8 | 1.5 | . | . | 7.0 | . | | 89.9 | 130 | + 21 | 14 | 12 | . | . |
| | | Itzehoe | 20 | . | 0.0 | . | . | . | . | 0.0 | 0.0 | 2.2 | 0.0 | . | . | . | . | 5.7 | 18.7 | 17.1 | 0.2 | 14.0 | 2.4 | 0.1 | 1.0 | 5.5 | 3.3 | 0.8 | 0.0 | . | . | 9.0 | . | | 80.0 | 111 | + 8 | 13 | 10 | . | . |
| | | Christinenthal | 20 | . | . | . | . | . | . | 0.2 | 0.3 | 4.0 | 0.3 | . | . | . | . | 13.3 | 20.9 | 5.1 | 1.0 | 10.9 | . | 0.6 | 1.5 | 0.4 | 8.5 | . | . | . | . | 5.1 | . | | 72.1 | 99 | − 1 | 14 | 9 | . | . |
| | E. | Freiburg a. E. | 3 | . | 0.8 | 0.0 | . | . | . | 0.0 | 0.4 | 2.1 | . | . | . | . | . | 4.1 | 8.1 | 28.7 | 0.0 | 0.4 | 0.0 | 0.0 | 1.7 | 2.1 | 8.2 | 0.2 | . | . | 18.6 | . | | 75.4 | 106 | + 4 | 12 | 8 | . | . |

| Flußgebiet | | Ort | Seehöhe m | 1 | 2 | 3 | 4 | 5 | 6 | 7 | 8 | 9 | 10 | 11 | 12 | 13 | 14 | 15 | 16 | 17 | 18 | 19 | 20 | 21 | 22 | 23 | 24 | 25 | 26 | 27 | 28 | 29 | 30 | 31 | Monatssumme mm | % der Norm. | Abweichung v. d. Norm. | Zahl der Tage mit Niederschl. ≥0.1 | Niederschl. ≥1.0 | * ≥0.1 | * |
|---|---|---|---|---|---|---|---|---|---|---|---|---|---|---|---|---|---|---|---|---|---|---|---|---|---|---|---|---|---|---|---|---|---|---|---|---|---|---|---|---|
| **Von der Elbe bis zur Weser** | | | | | | | | | | | | | | | | | | | | | | | | | | | | | | | | | | | | | | | | |
| Hannov. Küste (Elbe - Weser) | Oste | Elsdorf | 30 | . | 0.1 | . | . | . | 1.0 | . | . | . | 0.2 | . | . | 1.2 | . | . | 7.6 | 0.3 | 5.3 | 0.2 | 4.2 | 0.1 | 0.4 | 1.1 | 2.6 | 1.8 | 2.2 | 0.1 | . | 1.1 | . | | 29.5 | | | 17 | 10 | . | . |
| | | Selsingen | 22 | . | 6.8 | . | . | 1.6 | . | . | . | . | 0.5 | . | . | 1.1 | . | . | 6.8 | 0.6 | 13.3 | 1.1 | 4.4 | . | 0.5 | 0.6 | 0.5 | 4.6 | 0.4 | . | . | 2.0 | . | | 44.8 | 70 | − 19 | 15 | 9 | . | . |
| | | Bremervörde | 6 | . | 1.2 | 0.1 | . | . | . | . | . | 0.4 | 0.4 | . | . | 0.0 | . | . | 7.8 | 1.0 | 20.1 | 1.2 | 8.6 | 0.0 | 0.2 | 0.4 | 1.7 | 5.2 | 0.0 | . | . | 2.4 | . | | 50.7 | 80 | − 13 | 14 | 9 | . | . |
| | Nordsee | Steinau | 1 | . | 0.0 | 0.0 | . | 0.2 | . | 0.0 | 0.2 | 0.9 | 0.0 | . | . | . | . | . | 2.0 | 1.8 | 16.4 | 1.2 | 6.5 | 3.7 | 0.1 | 1.0 | 7.4 | 6.0 | 0.3 | . | . | 1.5 | . | | 49.2 | 73 | − 18 | 15 | 10 | . | . |
| | | Lamstedt | 25 | . | 2.8 | . | . | . | . | 1.0 | . | 1.5 | 0.4 | . | . | . | . | . | 1.6 | 0.9 | 15.9 | 4.5 | 2.2 | 6.2 | 0.4 | 0.5 | 2.4 | . | 1.2 | . | . | 4.0 | . | | 48.5 | 71 | − 20 | 15 | 11 | . | . |
| | | Altenbruch | 2 | . | . | . | . | . | . | 0.9 | 2.0 | 0.5 | 0.2 | . | . | . | . | . | 7.2 | 7.3 | 24.4 | 0.8 | 13.5 | 4.6 | . | 0.3 | . | . | . | . | . | 2.6 | . | | 64.3 | 90 | − 7 | 12 | 7 | . | . |
| | | Bremerhaven | 4 | . | 0.7 | . | . | 0.0 | . | 0.1 | 0.0 | 0.5 | 0.0 | . | . | 0.0 | . | . | 2.2 | 3.1 | 16.5 | 1.0 | 4.7 | 1.7 | 0.0 | 0.0 | 5.0 | 7.9 | 0.4 | . | . | 0.7 | . | | 44.5 | 76 | − 14 | 13 | 8 | . | . |
| **Weser** | | | | | | | | | | | | | | | | | | | | | | | | | | | | | | | | | | | | | | | | |
| Werra | Werra | Hetschbach | 432 | . | 0.9 | . | . | . | . | . | . | . | . | . | . | . | 1.0 | 4.8 | 16.9 | . | 0.3 | . | . | 1.1 | . | 2.6 | 1.5 | 7.6 | 1.2 | 3.5 | 2.5 | . | . | | 43.9 | | | 12 | 10 | . | . |
| | | Hildburghausen | 381 | . | . | . | . | . | . | . | . | . | . | . | . | . | 1.2 | 4.4 | 19.1 | . | 0.4 | . | . | 4.0 | . | 2.1 | 3.8 | 4.8 | 2.1 | 3.1 | 3.2 | . | . | | 48.2 | 87 | − 7 | 11 | 10 | . | . |
| | Schleusegr. | Unterneubrunn | 460 | . | . | . | . | . | . | . | . | . | . | . | . | 3.0 | . | 4.4 | 18.5 | . | . | . | . | 2.5 | . | 2.0 | 1.8 | 6.0 | . | 3.5 | 3.3 | . | . | | 45.0 | 61 | − 29 | 9 | 9 | . | . |
| | | Frauenwald | 745 | . | . | . | . | . | . | . | . | . | . | . | . | 4.1 | . | 5.6 | 12.7 | . | . | . | . | 3.8 | 4.1 | 2.0 | 4.6 | 7.5 | 4.8 | 4.0 | 4.6 | 0.4 | . | | 58.2 | | | 12 | 11 | . | . |
| | | Schmiedefeld a. R. | 720 | . | . | . | . | . | . | 0.2 | . | . | . | . | . | 6.0 | 0.2 | 5.9 | 12.8 | . | . | . | . | 0.5 | . | 2.3 | 7.8 | 8.7 | 3.1 | 4.9 | 5.8 | 1.1 | . | | 59.3 | 60 | − 40 | 13 | 10 | . | . |
| | W. | Tachbach | 355 | . | . | . | . | . | . | . | . | . | . | . | . | 0.4 | . | 6.4 | 11.1 | . | . | . | . | 0.0 | . | 2.1 | 1.8 | 3.1 | 1.5 | 4.1 | 2.9 | 0.0 | . | | 33.4 | 58 | − 24 | 9 | 8 | . | . |
| | Hassel | Suhl | 437 | . | . | . | . | . | . | . | . | . | . | . | . | 6.6 | . | 12.0 | 12.7 | . | . | . | . | . | . | 2.3 | 6.7 | 8.2 | 1.7 | 4.6 | 2.6 | . | . | | 57.4 | 84 | − 11 | 9 | 9 | . | . |
| | | Oberschönau | 515 | . | . | . | . | . | . | . | . | . | . | . | . | 1.1 | . | 35.1 | 10.9 | . | . | . | . | . | . | 2.9 | 4.3 | 3.5 | 1.6 | 6.0 | 4.1 | 0.5 | . | | 70.0 | 89 | − 9 | 10 | 9 | . | . |
| | Hassel bis Hörsel | Henneberg | 410 | . | . | . | . | . | . | . | . | . | . | . | . | . | . | 13.6 | 10.1 | . | . | . | . | . | . | 3.0 | 0.0 | 2.5 | 0.4 | 3.8 | 7.0 | 0.4 | . | | 40.8 | 80 | − 10 | 8 | 6 | . | . |
| | | Meiningen | 308 | . | . | . | . | . | . | 0.0 | . | . | . | . | . | 1.5 | . | 18.2 | 9.1 | . | . | . | . | . | 0.2 | 1.5 | 5.0 | 2.4 | 0.5 | 7.2 | 5.0 | 1.4 | . | | 52.0 | 98 | − 1 | 11 | 9 | . | . |
| | | Geba | 670 | . | . | . | . | . | . | 1.4 | . | . | . | . | . | 16.2 | . | 58.0 | . | . | . | . | . | . | . | 6.3 | | | 1.0 | 8.5 | 3.5 | . | . | | 94.9 | 170 | + 39 | 9 | 9 | . | . |
| | | Schmalkalden | 330 | . | . | . | . | . | . | . | . | . | . | . | . | 1.5 | . | 19.7 | 6.0 | . | . | . | . | . | . | 0.9 | 2.4 | 0.6 | 0.2 | 5.9 | 3.1 | . | . | | 40.3 | 73 | − 15 | 9 | 6 | . | . |
| | | Roßdorf | 375 | . | . | . | . | . | . | . | . | . | . | . | . | 8.4 | . | 7.5 | 8.8 | . | . | . | . | . | . | 0.7 | 3.4 | 0.8 | 0.5 | 8.0 | 4.3 | 0.2 | . | | 42.6 | 80 | − 11 | 10 | 6 | . | . |
| | | Brotterode | 600 | . | . | . | . | . | . | . | . | . | . | . | . | 0.0 | . | 27.2 | 8.0 | . | . | . | . | . | . | 1.3 | 5.8 | 1.2 | 1.5 | 7.7 | 4.7 | . | . | | 57.4 | 68 | − 27 | 8 | 8 | . | . |
| | | Inselsberg, Großer | 915 | . | . | . | . | 0.0 | . | . | . | . | . | 0.0 | . | 0.2 | 0.2 | 36.9 | 9.5 | . | 1.0 | . | . | . | . | 2.5 | 6.5 | 1.5 | 4.0 | 7.5 | 6.8 | 1.9 | . | | 78.5 | 74 | − 28 | 12 | 10 | . | . |
| | | Kieselbach | 235 | . | . | . | . | 0.0 | . | 0.0 | . | . | . | . | . | 0.0 | . | 21.8 | 5.8 | . | . | . | . | 0.1 | . | 1.3 | 1.8 | 0.2 | 2.7 | 9.8 | 2.2 | 0.2 | . | | 45.9 | | | 10 | 7 | . | . |
| | | Vacha | 240 | . | . | . | . | 0.0 | . | . | . | . | . | . | . | 0.4 | . | 20.2 | 5.7 | . | . | . | . | . | . | 1.1 | 1.8 | 0.3 | 2.4 | 8.3 | 3.2 | 0.5 | . | | 43.9 | 81 | − 10 | 10 | 7 | . | . |
| | | Hilders | 450 | . | . | . | . | . | . | . | . | . | . | . | . | 2.1 | . | 5.9 | 6.2 | . | 0.4 | . | . | . | 0.6 | 0.8 | 2.4 | 0.9 | 2.4 | 2.5 | 6.3 | . | . | | 30.5 | 44 | − 39 | 11 | 7 | . | . |
| | | Rasdorf | 320 | . | . | . | . | 0.0 | . | . | . | . | . | . | . | 4.0 | . | 8.7 | 7.0 | . | 0.0 | . | . | . | 0.5 | 0.7 | 0.6 | 2.3 | 2.9 | 1.2 | 11.8 | . | . | | 39.7 | 80 | − 10 | 10 | 7 | . | . |
| | | Marksuhl | 246 | . | . | . | . | . | . | . | . | . | . | . | . | . | . | 24.4 | 6.0 | . | . | . | . | . | . | 0.6 | 1.5 | . | 2.5 | 7.8 | 1.1 | . | . | | 43.9 | | | 7 | 6 | . | . |
| | | Frauenborn | 295 | . | . | . | . | . | . | . | . | . | . | . | . | 1.9 | . | 47.2 | 9.1 | . | . | . | . | 0.1 | . | 0.5 | 1.6 | 0.1 | 2.4 | 9.5 | 1.1 | . | . | | 73.5 | | | 10 | 7 | . | . |
| | Hörsel | Tabarz | 393 | . | . | . | . | . | . | . | . | . | . | . | 0.0 | . | . | 29.5 | 9.1 | . | . | . | . | . | . | 2.1 | 1.4 | 3.4 | 4.0 | 2.5 | 8.2 | 11.3 | . | | 71.5 | 86 | − 12 | 9 | 9 | . | . |
| | | Gotha (Flugh.) | 300 | . | . | . | . | . | . | 0.0 | . | . | . | . | . | 0.8 | . | 16.3 | 4.8 | . | . | . | . | 0.4 | . | 0.0 | 2.5 | 0.0 | 0.0 | 5.1 | 4.7 | 0.0 | . | | 34.6 | 71 | − 14 | 7 | 5 | . | . |
| | | Großenbehringen | 281 | . | . | . | . | . | . | . | . | . | . | . | . | 2.6 | . | 38.2 | 10.6 | . | . | . | . | 0.1 | . | . | 0.4 | 0.1 | 0.5 | 12.3 | 5.9 | 0.4 | . | | 71.1 | 134 | + 18 | 10 | 5 | . | . |
| | | Eisenach | 222 | . | . | . | . | 0.0 | . | . | . | . | . | . | . | 5.6 | . | 67.5 | 16.9 | . | . | . | . | . | . | 1.0 | 0.7 | 0.5 | 2.5 | 9.6 | 3.3 | 0.7 | . | | 108.3 | 216 | + 58 | 10 | 7 | . | . |
| | Hörsel bis Vereinigung | Eschwege (Stadt) | 170 | . | . | . | . | . | . | . | . | . | . | . | . | 3.1 | . | 8.6 | 3.0 | . | 1.2 | . | . | . | 1.6 | 0.6 | 3.4 | 0.8 | 5.4 | 7.9 | 0.4 | 0.1 | . | | 36.1 | 73 | − 13 | 12 | 8 | . | . |
| | | Wichmannshausen | 203 | . | . | . | . | . | . | . | . | . | . | . | . | 10.5 | . | *10.9* | 4.1 | 9.4 | . | . | . | . | . | 0.6 | 3.5 | 0.8 | 6.2 | 7.5 | 0.6 | 0.4 | . | | 54.5 | | | 11 | 7 | . | . |
| | | Nonnenholz | 305 | . | . | . | . | 2.6 | . | . | . | . | . | . | . | 2.1 | . | 1.8 | 4.2 | . | 1.1 | . | . | . | 0.2 | . | 7.6 | 3.6 | 2.0 | 8.6 | 2.4 | 0.2 | . | | 36.4 | | | 12 | 10 | . | . |
| | | Witzenhausen | 136 | . | . | . | . | 2.3 | . | . | . | . | . | . | . | 1.6 | . | 1.0 | 4.3 | . | 1.6 | . | . | . | 0.2 | 0.3 | 4.4 | 2.3 | 0.9 | 10.0 | 0.2 | . | . | | 29.1 | 57 | − 22 | 12 | 8 | . | . |
| | | Hannov. Münden | 125 | . | . | . | . | . | . | . | . | . | 0.0 | . | . | 3.7 | . | 3.0 | 8.4 | 0.2 | 2.2 | . | . | 0.1 | 0.6 | 9.0 | . | 3.6 | 2.8 | 6.3 | 0.6 | 1.5 | . | | 42.0 | 68 | − 20 | 13 | 9 | . | . |
| Fulda | Quelle bis Schlitz | Poppenhausen | 460 | . | . | . | . | . | . | . | . | . | . | . | . | 0.4 | 1.0 | 7.8 | 12.2 | . | 1.4 | . | . | . | 0.0 | 1.4 | 5.6 | 1.5 | 2.1 | 7.5 | 3.0 | 0.0 | . | | 43.9 | | | 11 | 10 | . | . |
| | | Ried | 346 | . | 0.0 | . | . | . | . | 0.2 | . | . | . | . | . | . | . | 14.5 | 23.1 | . | 0.1 | 0.4 | . | . | . | 1.1 | 6.1 | 1.4 | 3.2 | 7.4 | 4.0 | 0.0 | . | | 61.5 | 94 | − 4 | 11 | 8 | . | . |
| | | Oberkalbach | 390 | . | . | . | . | . | . | . | . | . | . | . | . | . | . | 4.4 | 31.8 | . | . | . | . | . | 3.7 | 2.0 | 8.2 | 2.8 | 3.1 | 5.7 | 4.2 | . | . | | 65.9 | | | 9 | 9 | . | . |
| | | Reinhards | 295 | . | . | . | . | 2.6 | . | . | . | . | . | . | . | 6.8 | . | 34.8 | 21.6 | . | 1.2 | . | . | . | 2.8 | 2.1 | 4.6 | 1.4 | 7.0 | 5.0 | . | . | . | | 89.9 | | | 11 | 11 | . | . |
| | | Grebenhain | 435 | . | . | . | . | 3.0 | . | . | . | . | . | . | . | 0.2 | 0.1 | 4.3 | 13.2 | . | 0.5 | . | . | . | 2.5 | 0.8 | 11.4 | 4.5 | 5.0 | 4.6 | 3.2 | . | . | | 53.3 | 64 | − 30 | 13 | 9 | . | . |
| | Schlitz bis Solms | Kleinlüder | 270 | . | . | . | . | . | . | . | . | . | . | . | . | 1.5 | . | 4.5 | 9.8 | . | . | . | . | . | . | 2.1 | 2.1 | 5.4 | 2.1 | 6.3 | 4.6 | 2.0 | . | | 40.4 | 74 | − 14 | 10 | 10 | . | . |
| | | Salzschlirf | 250 | . | . | . | . | 2.0 | . | . | . | . | . | . | . | 0.0 | . | 9.9 | 6.5 | . | 0.1 | . | . | . | . | 2.5 | 1.8 | 4.5 | 0.8 | 5.5 | 4.1 | 2.1 | . | | 39.8 | 77 | − 12 | 11 | 9 | . | . |
| | | Solms | 216 | . | . | . | . | . | . | . | . | . | . | . | . | 0.5 | . | 4.2 | 5.8 | . | . | . | . | . | . | 2.4 | 1.1 | 2.1 | 0.6 | 5.1 | 4.2 | 2.6 | . | | 28.6 | | | 10 | 8 | . | . |
| | Schlitz bis Eder | Hersfeld, Bad | 203 | . | . | . | . | 0.0 | . | . | . | . | . | . | . | 0.1 | . | 12.8 | 4.9 | . | 0.0 | . | . | . | . | 2.4 | 1.0 | 1.7 | 1.9 | 4.1 | 5.8 | 3.8 | 0.2 | . | | 38.7 | 71 | − 16 | 11 | 9 | . | . |
| | | Dietershausen | 420 | . | . | . | . | . | . | . | . | . | . | . | . | . | . | 8.9 | 6.8 | . | 1.5 | . | . | . | . | 0.0 | 1.0 | 6.8 | 1.0 | 4.4 | 7.9 | 4.6 | . | . | | 42.9 | 67 | − 21 | 9 | 9 | . | . |
| | | Marbach, Kr. Fulda | 308 | . | 0.0 | . | . | 1.4 | . | . | . | . | . | . | . | 0.0 | . | 5.8 | 7.5 | . | . | . | . | . | . | 2.6 | 1.2 | 4.2 | 0.6 | 4.6 | 5.6 | 3.8 | 0.3 | . | | 37.6 | 76 | − 12 | 11 | 9 | . | . |

# Tägliche Niederschlagshöhen in Millimetern, gemessen um 7 Uhr morgens



| Flußgebiet | | Ort | Seehöhe m | 1 | 2 | 3 | 4 | 5 | 6 | 7 | 8 | 9 | 10 | 11 | 12 | 13 | 14 | 15 | 16 | 17 | 18 | 19 | 20 | 21 | 22 | 23 | 24 | 25 | 26 | 27 | 28 | 29 | 30 | 31 | Monatssumme mm | Monatssumme % der Norm. | Abweichung v. d. Norm. | Zahl der Tage mit Niederschl. ≥0.1 | Niederschl. ≥1.0 | * ≥0.1 | ⊠ |
|---|---|---|---|---|---|---|---|---|---|---|---|---|---|---|---|---|---|---|---|---|---|---|---|---|---|---|---|---|---|---|---|---|---|---|---|---|---|---|---|
| Fulda bis Vereinigung bis Aller | Schlitz bis Eder | Hünfeld | 260 | . | . | . | . | 0.3 | . | . | . | . | . | . | . | . | . | 5.6 | 10.6 | . | . | . | . | . | 2.4 | 0.7 | 3.5 | 0.8 | 4.4 | 3.8 | 6.4 | 0.4 | . | | 38.9 | 78 | − 11 | 11 | 7 | . | . |
| | | Friedewald | 385 | . | . | . | . | 0.1 | . | . | . | . | . | . | . | 0.0 | . | 6.5 | 4.4 | . | . | . | . | . | 3.2 | 0.7 | 1.3 | 1.2 | 7.6 | 4.2 | 2.8 | 0.3 | . | | 32.3 | 58 | − 23 | 11 | 8 | . | . |
| | | Seifertshausen | 280 | . | . | . | . | 0.3 | . | . | . | . | . | . | . | 6.8 | . | 5.1 | 14.8 | . | . | . | . | . | . | . | 3.2 | 3.8 | 4.4 | 12.2 | 1.9 | . | . | | 52.5 | 100 | 0 | 10 | 9 | . | . |
| | | Rengshausen | 300 | . | . | . | . | 0.8 | . | . | . | . | . | . | . | 2.0 | . | 5.6 | 7.8 | . | . | . | 0.0 | 2.1 | 0.4 | 0.4 | 2.6 | 4.8 | 5.1 | 3.9 | . | . | | 35.5 | 62 | − 22 | 11 | 8 | . | . |
| | | Melsungen (Kesselberg) | 190 | . | . | . | . | 0.4 | . | . | . | . | . | . | . | 1.5 | 0.1 | 7.3 | 3.4 | . | . | . | 0.4 | 0.6 | 0.2 | 3.9 | 0.9 | 5.9 | 5.8 | 1.9 | . | . | | 32.3 | 63 | − 19 | 13 | 7 | . | . |
| | Eder | Erndtebrück | 495 | . | 0.2 | . | 0.2 | 0.7 | . | . | . | . | . | . | . | 22.6 | 7.7 | 18.5 | 9.8 | . | 0.5 | . | . | . | 13.4 | 3.2 | 11.2 | 2.4 | 0.6 | 0.9 | 0.6 | 0.4 | . | | 92.9 | 108 | + 7 | 16 | 8 | . | . |
| | | Girkhausen | 497 | . | . | . | . | . | . | . | . | . | . | . | . | 15.3 | 9.2 | 7.5 | 8.5 | . | . | . | . | . | 5.7 | 6.1 | 9.3 | 1.2 | 0.9 | 1.3 | 0.5 | . | . | | 65.5 | 75 | − 22 | 11 | 9 | . | . |
| | | Berleburg | 446 | . | . | . | . | 0.2 | . | . | . | . | . | . | . | 41.5 | . | 15.5 | 6.8 | . | 1.2 | . | . | . | 4.5 | 4.1 | 9.0 | 1.3 | 1.2 | . | 1.1 | . | . | | 86.4 | 113 | + 10 | 11 | 10 | . | . |
| | | Wunderthausen | 552 | . | 0.0 | . | . | 0.4 | . | . | . | . | . | . | . | 13.3 | 12.4 | 3.4 | 7.8 | . | 1.9 | . | 0.0 | 5.7 | 2.7 | 9.0 | 1.4 | 1.7 | 2.5 | 2.9 | . | . | | 65.1 | 86 | − 11 | 13 | 12 | . | . |
| | | Osterfeld | 383 | . | . | . | . | . | . | . | . | . | . | . | . | 50.3 | . | 2.6 | 2.9 | . | 1.9 | . | . | . | 3.5 | 2.0 | 8.4 | 0.4 | . | 1.7 | 12.3 | 0.3 | . | | 86.3 | 134 | + 22 | 11 | 9 | . | . |
| | | Winterberg | 670 | . | . | . | 0.3 | 0.1 | . | . | . | . | 0.3 | . | . | 27.8 | 6.4 | 3.4 | 7.6 | . | 2.5 | . | . | 0.0 | 6.4 | 3.5 | 8.8 | 0.8 | 0.9 | 1.3 | 4.4 | 0.2 | . | | 74.7 | 87 | − 11 | 16 | 10 | . | . |
| | | Hallenberg | 400 | . | . | . | . | 0.1 | . | 0.0 | . | . | . | . | . | 23.5 | 3.2 | 13.8 | 4.7 | 0.0 | . | . | . | . | 7.2 | 1.6 | 13.0 | 1.9 | 0.2 | 3.6 | 6.6 | 0.1 | . | | 79.5 | 138 | + 22 | 13 | 10 | . | . |
| | | Rhena | 440 | . | . | . | . | . | . | . | . | . | . | . | . | 10.0 | . | 19.0 | 2.8 | . | . | . | . | . | 5.4 | 1.6 | 7.3 | 1.2 | 2.3 | 2.7 | 3.1 | . | . | | 55.4 | 92 | − 5 | 10 | 10 | . | . |
| | | Fürstenberg | 415 | . | . | . | . | 1.7 | . | . | . | . | . | . | . | 62.0 | 2.4 | 8.6 | 2.0 | . | 0.1 | . | . | . | 3.6 | 0.9 | 9.6 | 2.9 | . | 4.0 | 4.0 | 0.7 | . | | 102.5 | 224 | + 57 | 13 | 10 | . | . |
| | | Frankenau | 420 | . | . | . | . | 0.1 | . | . | . | . | . | . | . | 50.8 | 6.1 | 3.6 | 2.3 | . | . | . | . | . | 3.3 | 1.1 | 9.2 | 5.0 | 0.7 | 4.6 | 3.5 | 0.4 | . | | 90.7 | 169 | + 37 | 13 | 10 | . | . |
| | | Korbach | 380 | . | 0.0 | . | 0.0 | 0.4 | . | 0.0 | . | . | . | 0.0 | . | 40.2 | . | 6.0 | 3.1 | . | 0.5 | . | . | . | 2.1 | 1.0 | 9.1 | 0.4 | 0.8 | 3.2 | 2.8 | 0.5 | . | | 70.1 | 143 | + 21 | 13 | 8 | . | . |
| | | Alraft | 293 | . | . | . | . | 0.1 | . | . | . | . | . | . | . | 21.4 | . | 8.2 | 6.1 | . | . | . | . | . | 2.1 | . | 8.9 | 1.2 | 0.5 | 2.8 | 1.6 | 0.4 | . | | 53.3 | 110 | + 5 | 11 | 8 | . | . |
| | | Edersee | 220 | . | . | . | . | 0.2 | . | . | . | . | . | . | . | 13.6 | . | 3.0 | 1.7 | 0.1 | 0.3 | . | . | 0.1 | 1.8 | 0.3 | 6.7 | 1.0 | 0.8 | 3.4 | 3.5 | 0.4 | . | | 36.9 | | | 15 | 8 | . | . |
| | | Elberberg | 320 | . | . | . | . | . | . | . | . | . | . | . | . | 9.6 | . | 4.1 | 2.4 | . | 0.2 | . | . | . | 1.0 | 0.3 | 6.2 | 4.7 | 2.0 | 3.9 | 3.2 | 0.4 | . | | 38.0 | 78 | − 11 | 12 | 9 | . | . |
| | | Fritzlar-Auerwarte | 172 | . | 0.0 | . | . | 0.0 | . | . | . | . | . | . | . | 6.1 | 0.8 | 12.0 | 1.3 | . | 0.1 | . | . | 0.0 | 0.6 | 1.2 | 5.8 | 9.6 | 5.7 | 3.4 | 8.6 | 0.5 | . | | 55.7 | 119 | + 9 | 13 | 9 | . | . |
| | Eder, Schwalm | Meiches | 466 | . | . | . | . | 6.5 | . | . | . | . | . | . | . | 0.5 | . | . | 13.5 | 0.0 | . | . | . | . | 2.2 | . | 4.5 | 4.8 | 5.0 | 3.8 | 2.8 | . | . | | 43.6 | 61 | − 28 | 9 | 8 | . | . |
| | | Alsfeld | 271 | . | . | . | . | . | . | . | . | . | . | . | . | 0.0 | 0.9 | 1.5 | 5.0 | . | . | . | . | . | 0.9 | . | 5.0 | 3.5 | 2.8 | 5.0 | 1.9 | . | . | | 26.5 | 49 | − 28 | 9 | 7 | . | . |
| | | Holzburg | 267 | . | . | . | . | 0.9 | . | . | . | . | . | . | . | 0.2 | . | 0.6 | 5.7 | . | . | . | . | . | 1.1 | . | 4.4 | 1.4 | 5.8 | 2.2 | 2.3 | . | . | | 24.6 | 47 | − 28 | 10 | 7 | . | . |
| | | Seigertshausen | 353 | . | . | . | . | 1.4 | . | 0.0 | . | . | . | . | . | 3.9 | 0.1 | 1.5 | 7.4 | . | 0.3 | . | . | 0.9 | 0.7 | 3.6 | 0.7 | 3.6 | 6.6 | 2.0 | . | 0.4 | . | | 33.1 | | | 14 | 8 | . | . |
| | | Treysa | 210 | . | . | . | . | 0.4 | . | . | . | . | . | . | . | 9.1 | 2.2 | 8.0 | 4.4 | . | . | . | . | . | 0.7 | 0.8 | 2.4 | 0.9 | 4.0 | 5.4 | 2.9 | 0.1 | . | | 41.3 | | | 13 | 8 | . | . |
| | | Armsfeld | 375 | . | 0.0 | . | . | 1.3 | . | 0.7 | . | . | . | . | . | 3.7 | 0.1 | 9.3 | 2.1 | . | . | . | . | . | 1.8 | 1.3 | 4.6 | 10.6 | 9.6 | 2.7 | 4.1 | . | . | | 51.9 | 90 | − 6 | 13 | 11 | . | . |
| | | Frielendorf | 245 | . | . | . | . | 1.1 | . | . | . | . | . | . | . | 4.1 | 3.4 | 5.1 | 3.1 | . | . | . | . | 0.6 | 0.8 | 0.6 | 1.8 | 1.3 | 4.6 | 2.5 | 2.3 | . | . | | 31.3 | 65 | − 17 | 13 | 10 | . | . |
| | Eder bis Vereinigg. | Wilhelmshöhe | 523 | . | . | . | . | 0.1 | . | 0.0 | . | . | 0.1 | 0.4 | . | 3.5 | . | 3.0 | 4.3 | 0.1 | 1.4 | 0.1 | . | . | 0.7 | 2.9 | 5.8 | 4.5 | 3.6 | 3.8 | 1.8 | . | . | | 36.1 | 55 | − 30 | 16 | 10 | . | . |
| | | Hassel-Waldau | 148 | . | . | . | . | 0.0 | . | . | . | . | 0.0 | 0.0 | . | 3.0 | . | 2.4 | 2.5 | . | 1.2 | . | . | . | 1.5 | 0.0 | 7.5 | 3.7 | 3.5 | 5.8 | 1.0 | . | . | | 32.1 | 62 | − 20 | 10 | 10 | . | . |
| | | Steinberghaus | 445 | 0.0 | 0.0 | . | . | 1.2 | 0.0 | . | . | . | . | . | . | 1.8 | 0.0 | 1.5 | 5.6 | 0.4 | 0.2 | . | . | . | 1.1 | 0.5 | 12.4 | 4.2 | 5.8 | 6.5 | 2.4 | . | . | | 43.6 | | | 13 | 10 | . | . |
| | | Mönchehof | 241 | . | 0.0 | . | . | . | . | . | . | . | . | 0.2 | . | 2.5 | . | 1.5 | 6.9 | . | 0.5 | . | . | . | 1.4 | 0.5 | 7.5 | 4.0 | *1.5* | *5.5* | 2.1 | 1.5 | . | | 35.6 | 64 | − 20 | 13 | 10 | . | . |
| | Weser | Vaake | 118 | . | . | . | . | 0.0 | . | . | . | . | . | . | . | . | . | 5.5 | 8.9 | . | *2.4* | . | . | . | *1.0* | . | 8.7 | 2.7 | 1.1 | 8.5 | . | 0.9 | . | | 39.7 | | | 9 | 8 | . | . |
| | | Torfhaus i. Soll. | 491 | . | . | . | . | 0.2 | . | 0.6 | . | 0.1 | 0.5 | . | . | 7.3 | . | 5.0 | 17.1 | . | 6.4 | . | . | . | 0.2 | 0.7 | 10.9 | 0.5 | 0.4 | 3.5 | . | 0.2 | . | | 53.6 | | | 15 | 6 | . | . |
| | | Uslar | 170 | . | . | . | . | 0.2 | 0.1 | 0.2 | . | . | . | . | . | 0.6 | . | 20.2 | 10.1 | . | 0.8 | 0.4 | . | . | . | 1.0 | 5.0 | 0.8 | 1.2 | 6.8 | 1.0 | . | . | | 48.4 | | | 14 | 7 | . | . |
| | Diemel | Giebringhausen | 415 | . | . | . | 0.3 | 0.2 | . | . | . | . | . | . | . | 20.8 | . | 7.3 | 5.9 | . | 2.1 | . | . | . | 3.5 | 1.6 | 7.0 | 0.2 | 3.8 | 1.3 | 2.4 | 1.0 | . | | 57.4 | | | 14 | 11 | . | . |
| | | Beringhausen | 315 | . | . | . | . | . | . | . | . | . | . | . | . | 20.0 | . | 0.8 | 7.8 | . | *1.0* | . | . | . | *4.0* | . | *5.0* | . | *1.0* | . | . | 1.5 | . | | 41.1 | 59 | − 28 | 8 | 7 | . | . |
| | | Mengeringhausen | 287 | . | . | . | . | . | . | . | . | . | . | . | . | 16.1 | . | 8.2 | 3.1 | . | 2.4 | . | . | . | 1.6 | 1.2 | 9.8 | . | 2.7 | 3.6 | 1.9 | 0.2 | . | | 50.8 | 100 | 0 | 11 | 10 | . | . |
| | | Warburg | 204 | . | . | . | . | 0.6 | . | . | . | . | . | 0.0 | . | 25.2 | . | 1.1 | 3.8 | . | 2.0 | . | . | . | 1.3 | . | 7.8 | . | 1.3 | . | 2.8 | 0.0 | . | | 45.9 | 92 | − 4 | 9 | 8 | . | . |
| | | Escheberg | 270 | . | . | . | . | 0.0 | . | 0.0 | . | . | . | 0.3 | . | 3.0 | . | . | 5.1 | . | 1.3 | . | . | . | 0.4 | 0.9 | 8.5 | 0.3 | 0.5 | 4.1 | 0.4 | 0.3 | . | | 25.1 | 44 | − 32 | 12 | 5 | . | . |
| | | Grebenstein | 190 | . | . | . | . | . | . | . | . | . | . | . | . | 1.5 | . | . | 7.0 | . | 1.2 | . | . | . | 1.2 | . | 9.2 | . | . | 7.0 | *1.3* | *0.8* | . | | 29.2 | 59 | − 20 | 8 | 7 | . | . |
| | | Langenthal | 265 | . | . | . | . | 0.0 | . | 0.0 | . | . | . | 0.8 | . | 1.1 | . | 0.4 | 12.6 | 0.2 | 3.2 | . | . | . | 0.0 | 0.7 | 8.6 | 0.1 | 0.7 | 2.9 | 0.2 | 0.8 | . | | 32.3 | 53 | − 28 | 13 | 5 | . | . |
| | Nethe | Borlinghausen | 260 | . | 0.0 | . | . | . | . | . | . | . | 0.3 | . | . | 11.0 | . | 14.9 | 9.3 | 0.4 | 4.1 | 0.2 | . | . | 0.7 | 1.4 | 12.3 | . | 0.9 | 1.8 | 1.0 | . | . | | 58.3 | 95 | − 3 | 13 | 8 | . | . |
| | | Driburg, Bad I | 230 | . | . | . | . | . | . | 0.1 | . | . | 0.3 | . | . | 2.1 | . | 8.6 | 24.0 | . | 4.3 | 2.6 | . | . | 2.8 | 1.5 | 9.8 | . | 2.2 | . | 0.3 | 0.5 | . | | 59.1 | 80 | − 15 | 13 | 9 | . | . |
| | | Brakel | 163 | . | . | . | . | . | . | 0.0 | . | . | . | . | . | 0.2 | . | 3.5 | 10.3 | . | . | . | . | . | 5.9 | 2.7 | 4.2 | . | 1.8 | 2.3 | . | . | . | | 30.9 | 57 | − 23 | 8 | 7 | . | . |
| | Weser | Holzminden | 186 | . | . | . | . | . | . | 0.5 | . | . | 0.7 | . | . | 4.2 | . | 5.6 | 26.0 | . | 3.4 | . | . | . | 0.3 | . | 10.4 | . | 3.6 | 3.9 | . | . | . | | 58.6 | | | 10 | 7 | . | . |
| | | Stadtoldendorf | 228 | . | . | . | . | . | . | 0.1 | . | . | . | . | . | 0.1 | . | 4.4 | 27.2 | . | 4.9 | . | . | . | . | 0.7 | 8.7 | . | 4.2 | 5.2 | . | . | . | | 55.5 | 90 | − 6 | 9 | 6 | . | . |
| | | Ottenstein | 300 | . | . | . | . | . | . | . | . | . | . | . | . | 15.0 | . | 11.1 | 8.8 | . | 3.1 | . | . | . | . | . | 17.2 | . | 4.7 | . | 0.5 | . | . | | 60.4 | 90 | − 7 | 7 | 6 | . | . |
| | Emmer | Veldrom | 350 | . | . | . | . | . | . | . | . | . | 0.3 | 0.1 | . | 2.1 | . | 10.6 | 8.1 | . | 3.5 | 0.5 | . | 0.1 | 0.8 | 4.5 | 24.3 | . | 2.6 | . | 0.4 | . | . | | 57.9 | 64 | − 32 | 13 | 7 | . | . |
| | | Nassengrund | 192 | . | . | . | . | . | . | . | . | . | 0.5 | . | . | . | . | 11.0 | 16.0 | . | 5.1 | . | . | . | 2.6 | 1.3 | 18.0 | . | 3.8 | . | . | 0.7 | . | | 59.0 | 91 | − 6 | 9 | 7 | . | . |
| | | Großenberg | 328 | . | . | . | . | . | . | . | . | . | . | . | . | 9.1 | . | 6.0 | . | . | 12.1 | . | . | 0.3 | 0.2 | 0.7 | 23.1 | . | 4.9 | . | . | . | . | | 56.4 | | | 8 | 5 | . | . |
| | Weser | Klein-Süntel | 165 | . | . | . | . | . | . | . | . | . | . | . | . | 0.3 | . | 10.1 | 13.4 | . | 2.8 | . | . | 0.4 | 0.1 | . | 22.7 | . | 7.1 | . | 0.6 | . | . | | 57.5 | | | 9 | 5 | . | . |
| | | Hameln | 85 | . | . | . | . | 0.0 | . | 0.0 | . | . | . | . | . | 0.0 | . | 9.6 | 9.5 | . | 0.2 | 0.0 | . | 0.1 | 0.7 | 0.9 | 17.7 | . | 7.8 | 0.0 | 0.0 | . | . | | 46.5 | 89 | − 6 | 8 | 4 | . | . |
| | | Meierberg | 253 | . | . | . | . | . | . | . | . | . | . | . | . | . | . | 4.2 | 8.2 | . | 0.9 | . | . | . | 1.3 | 0.5 | 22.8 | . | . | . | . | . | . | | 37.9 | | | 6 | 4 | . | . |
| | | Rinteln (Stadt) | 56 | . | 0.1 | . | . | . | . | . | . | . | 0.2 | . | . | . | . | 0.5 | 22.4 | . | 2.6 | . | 0.1 | 3.2 | 1.0 | 0.5 | 18.5 | 0.1 | 1.6 | . | . | . | . | | 50.8 | 96 | − 2 | 12 | 6 | . | . |

| Flußgebiet | | Ort | Seehöhe m | 1 | 2 | 3 | 4 | 5 | 6 | 7 | 8 | 9 | 10 | 11 | 12 | 13 | 14 | 15 | 16 | 17 | 18 | 19 | 20 | 21 | 22 | 23 | 24 | 25 | 26 | 27 | 28 | 29 | 30 | 31 | Monatssumme mm | % der Norm. | Abweichung v. d. Norm. | Zahl der Tage mit Niederschl. ≥ 0.1 | Niederschl. ≥ 1.0 | * ≥ 0.1 | ▣ |
|---|---|---|---|---|---|---|---|---|---|---|---|---|---|---|---|---|---|---|---|---|---|---|---|---|---|---|---|---|---|---|---|---|---|---|---|---|---|---|---|
| Vereinigung bis Aller | Werre | Detmold | 178 | . | . | . | . | . | . | 0.0 | 0.0 | . | 0.5 | . | . | 0.1 | . | 18.2 | 21.2 | . | 6.6 | 0.1 | . | . | 0.8 | 0.9 | 17.2 | . | 4.9 | . | 0.0 | 0.7 | . | | 71.2 | 109 | + 6 | 11 | 5 | . | . |
| | | Herford (Ortsiekerstr.) | 77 | . | . | . | . | . | . | 0.1 | . | . | 0.4 | . | . | 0.3 | . | 2.8 | 13.8 | . | 1.8 | 0.2 | . | 11.5 | 1.2 | 3.2 | 17.2 | . | 1.3 | . | . | 1.8 | . | | 55.6 | 98 | − 1 | 13 | 9 | . | . |
| | | Bielefeld, Senne I | 142 | . | 1.0 | . | . | 0.2 | . | 0.1 | . | . | 1.0 | . | . | 0.7 | . | 1.6 | 15.6 | . | 2.2 | 0.4 | . | . | 2.5 | 2.9 | 29.9 | . | 4.5 | . | . | 0.8 | . | | 63.4 | 93 | − 5 | 14 | 9 | . | . |
| | | Melle | 79 | . | . | . | . | . | . | 0.6 | . | . | 0.1 | . | . | 0.7 | . | . | 29.0 | . | . | 0.8 | . | 3.8 | 2.6 | 0.6 | 15.7 | 0.9 | 0.7 | 0.1 | . | . | . | | 55.6 | 92 | − 5 | 12 | 4 | . | . |
| | | Volmerdingsen | 160 | . | . | . | . | . | . | . | . | . | 0.3 | . | . | . | . | 1.1 | 16.3 | . | 3.2 | . | . | 12.1 | 1.1 | 1.2 | 12.8 | . | 0.8 | . | . | . | . | | 47.9 | | | 9 | 7 | . | . |
| | Weser | Minden | 46 | . | . | . | . | . | . | . | . | . | . | . | . | 0.0 | . | 3.2 | 11.2 | . | 2.6 | . | 0.0 | 16.7 | 0.0 | 1.1 | 9.6 | . | 3.2 | . | 0.5 | 0.0 | . | | 48.1 | 92 | − 4 | 8 | 7 | . | . |
| | | Schlüsselburg | 32 | . | . | . | . | . | . | . | . | . | . | . | . | 1.4 | . | 0.1 | 18.7 | . | 5.8 | . | 1.2 | 11.3 | 0.4 | 0.3 | 10.4 | 0.3 | 1.0 | . | 1.5 | . | . | | 52.4 | 104 | + 2 | 12 | 8 | . | . |
| | Aue | Lübbecke | 86 | . | . | . | . | 0.2 | . | 0.1 | . | . | . | . | . | 0.1 | . | . | 26.8 | . | 1.2 | . | . | 6.6 | 0.7 | 1.5 | 11.2 | . | 1.9 | . | . | 1.0 | . | | 51.3 | 93 | − 4 | 11 | 7 | . | . |
| | | Essern | 46 | . | . | . | . | 0.0 | . | 0.0 | . | . | . | . | . | 5.0 | . | . | 25.7 | . | 7.1 | . | 1.3 | 0.5 | 1.1 | . | 8.6 | . | 0.5 | . | 0.1 | 1.3 | . | | 51.2 | 91 | − 5 | 10 | 7 | . | . |
| | | Freistatt | 40 | . | 0.1 | . | . | . | . | . | . | 0.2 | . | . | . | 2.3 | . | . | 12.4 | 4.1 | 3.2 | 1.8 | 1.7 | 1.1 | 2.1 | 1.9 | 6.2 | 2.3 | 0.1 | . | . | 1.7 | . | | 41.2 | 75 | − 14 | 15 | 12 | . | . |
| | Weser | Rehburg | 37 | . | . | . | . | . | . | 0.3 | . | . | . | . | . | 1.6 | . | 6.1 | 11.2 | . | 4.4 | . | . | 11.3 | 0.8 | 0.2 | 11.1 | . | 3.6 | . | 1.6 | | . | | 52.2 | | | 12 | 8 | . | . |
| | | Nienburg | 25 | . | . | . | . | 0.0 | . | . | . | 0.2 | . | . | . | . | . | 0.9 | 19.7 | . | 9.4 | . | 1.7 | 2.9 | 0.2 | . | 7.3 | 2.3 | 1.9 | . | . | 0.4 | . | | 46.9 | 94 | − 3 | 11 | 7 | . | . |
| | | Haßbergen | 24 | . | . | . | . | . | . | . | . | 0.0 | . | . | . | . | . | 0.0 | 14.1 | 0.0 | 5.2 | . | 4.6 | 3.2 | . | . | . | 7.0 | 2.0 | 2.0 | . | 1.7 | . | | 39.8 | | | 8 | 8 | . | . |
| Aller | Aller | Weferlingen | 90 | . | . | . | . | 1.2 | . | . | . | . | . | . | . | . | . | 4.9 | 16.8 | . | 1.9 | . | 0.6 | 0.3 | . | 0.9 | 6.0 | 0.2 | . | 15.5 | 0.1 | 6.8 | . | | 55.2 | 115 | + 7 | 12 | 7 | . | . |
| | | Danndorf | 72 | . | . | . | . | 9.9 | . | . | . | . | . | . | . | . | . | 3.8 | 22.0 | . | 2.0 | . | 0.6 | 1.0 | . | . | 6.8 | . | 1.3 | 9.2 | . | 8.8 | . | | 65.4 | 141 | + 19 | 10 | 9 | . | . |
| | | Wittingen | 85 | . | 14.4 | . | . | . | . | . | . | . | . | . | . | . | . | 8.0 | 11.5 | 0.4 | 4.2 | 0.0 | 3.8 | 6.7 | . | 1.9 | 7.6 | . | 3.9 | 1.4 | 0.0 | 15.1 | . | | 78.9 | 165 | + 31 | 12 | 11 | . | . |
| | | Triangel | 54 | . | 0.5 | . | . | 2.3 | . | . | . | . | . | . | . | . | . | 0.3 | 19.8 | 0.1 | 4.7 | 0.0 | 2.2 | 0.7 | . | 1.3 | 11.9 | . | 0.9 | 2.1 | . | 4.3 | . | | 51.1 | 102 | + 1 | 13 | 8 | . | . |
| | Oker | Goslar (Flugh.) | 249 | . | . | . | . | 4.9 | . | 0.0 | . | 0.0 | 1.1 | 0.0 | . | 1.8 | . | 1.3 | 14.8 | . | 0.5 | . | 0.0 | 0.6 | . | 0.6 | 6.8 | 0.4 | 1.7 | 12.0 | 2.3 | 0.6 | . | | 49.4 | 68 | − 23 | 14 | 9 | . | . |
| | | Vienenburg | 150 | . | . | . | . | 3.4 | . | . | . | . | 4.8 | . | . | 4.2 | . | . | . | 12.6 | 8.2 | . | . | . | . | . | . | . | 5.6 | . | 6.3 | . | . | | 45.1 | | | 7 | 7 | . | . |
| | | Schmatzfeld | 198 | . | . | . | . | . | . | . | . | . | 0.8 | . | . | 4.5 | . | 0.1 | 7.7 | . | 1.2 | . | . | 0.1 | . | . | 3.6 | . | 0.1 | 15.9 | 2.9 | 0.8 | . | | 37.7 | 72 | − 15 | 11 | 6 | . | . |
| | | Hedeper | 120 | . | . | . | . | 1.4 | . | . | . | 8.8 | . | . | . | . | . | . | . | . | 3.1 | . | . | . | . | . | 6.3 | . | . | 16.0 | . | 0.7 | . | | 36.3 | | | 6 | 5 | . | . |
| | | Groß-Rode | 290 | . | . | . | . | 3.1 | . | . | . | . | . | . | . | . | . | 4.3 | 8.7 | . | 4.2 | . | . | . | . | 2.3 | 6.3 | 2.0 | . | 13.1 | 3.4 | 3.5 | . | | 50.9 | 82 | − 11 | 10 | 10 | . | . |
| | | Wolfenbüttel | 82 | . | . | . | . | 7.0 | . | . | . | . | . | . | 5.1 | . | 1.1 | 13.5 | . | 2.9 | . | . | 0.6 | . | . | 6.1 | 0.3 | . | 6.6 | . | 0.3 | . | | 43.5 | 90 | − 5 | 10 | 7 | . | . |
| | | Helmstedt (Stadt) | 137 | Tabelle nicht mehr vorhanden | | | | | | | | | | | | | | | | | | | | | | | | | | | | | *80.0* | *157* | *+ 29* | | | | |
| | | Kampen | 85 | . | . | . | . | 2.4 | . | . | . | 0.0 | 0.3 | . | . | . | . | 0.9 | 30.7 | . | 3.0 | . | 0.9 | 0.2 | . | 0.9 | 4.7 | 0.1 | 0.8 | 7.3 | 0.2 | 3.8 | . | | 56.2 | 122 | + 10 | 14 | 6 | . | . |
| | Aller | Groß Ösingen | 76 | . | . | . | . | . | . | . | . | . | . | . | . | . | . | 2.5 | 8.3 | 11.8 | 5.3 | 0.0 | 2.5 | 9.7 | 0.6 | 1.6 | 9.8 | . | . | 1.7 | . | 6.0 | . | | 59.8 | 130 | + 14 | 11 | 10 | . | . |
| | | Unterlüß | 100 | . | 0.0 | . | . | . | . | . | . | 0.0 | . | . | . | . | . | 29.4 | 17.3 | . | 2.0 | . | 2.8 | 2.2 | . | 0.9 | 8.2 | . | 0.0 | . | 0.0 | 8.1 | . | | 70.9 | 142 | + 21 | 8 | 7 | . | . |
| | | Celle-Witzenbruch | 39 | . | . | . | . | 0.0 | . | 0.0 | 0.0 | 0.0 | . | . | . | . | . | 18.8 | 30.4 | 0.0 | 6.9 | . | 2.1 | 10.7 | 0.0 | 0.7 | 11.2 | 0.1 | 6.0 | 0.0 | 0.0 | 0.5 | . | | 88.4 | 163 | + 34 | 10 | 7 | . | . |
| | Fuhse | Lichtenberg | 185 | . | . | . | . | 10.3 | . | . | . | . | 0.3 | . | . | 1.2 | . | . | 13.1 | . | 1.5 | . | . | . | . | . | 10.5 | . | 0.5 | 6.0 | . | . | . | | 43.4 | 74 | − 15 | 8 | 6 | . | . |
| | | Groß-Bülten | 75 | . | 0.3 | . | . | 0.4 | . | . | . | . | . | . | . | 4.2 | . | 0.8 | 14.2 | . | 3.0 | . | . | . | . | 1.1 | 8.0 | . | 3.7 | 1.9 | 0.2 | . | . | | 37.8 | 73 | − 14 | 11 | 7 | . | . |
| | | Uetze | 50 | . | 3.5 | . | . | . | . | . | . | . | . | . | . | . | . | 11.5 | 18.1 | . | 4.2 | . | 2.4 | 2.7 | . | 0.7 | 18.1 | . | 4.0 | 0.7 | 0.3 | 0.6 | . | | 66.8 | 137 | + 18 | 12 | 8 | . | . |
| | | Lehrte | 62 | . | . | . | . | 0.0 | . | . | . | . | . | . | . | . | . | 7.5 | 15.0 | . | 9.5 | . | . | 3.5 | . | 0.0 | 20.8 | . | 3.5 | 0.0 | . | 1.5 | . | | 61.3 | 120 | + 10 | 7 | 7 | . | . |
| | Aller | Munster Lager | 80 | . | 2.0 | . | . | . | . | . | . | . | . | . | . | . | . | 4.5 | 9.1 | 0.2 | 3.7 | 0.8 | 5.5 | 2.3 | . | 1.1 | 7.5 | 3.3 | 5.5 | . | . | 7.7 | . | | 53.2 | 104 | + 2 | 13 | 11 | . | . |
| | | Berkhof | 35 | . | . | . | . | . | . | 0.1 | . | . | 0.0 | . | . | 0.0 | . | 3.2 | 11.9 | 0.0 | 5.9 | . | 1.8 | 8.4 | . | 0.9 | 7.6 | . | 4.8 | . | . | 0.9 | . | | 45.5 | | | 10 | 7 | . | . |
| | Leine | Uder | 235 | . | . | . | . | 1.0 | . | . | . | 0.0 | . | . | . | 1.0 | . | 2.6 | 7.5 | 0.0 | 2.8 | . | . | 0.2 | . | 1.0 | 5.3 | 1.3 | 1.5 | 15.1 | 0.4 | 0.0 | . | | 39.7 | 75 | − 13 | 12 | 10 | . | . |
| | | Friedland (Leine) | 177 | . | . | . | . | 0.0 | . | 0.0 | . | . | . | . | . | 2.6 | . | 0.8 | 5.3 | 0.0 | 1.6 | . | . | . | 0.1 | 0.0 | 5.7 | 2.3 | 1.1 | 10.7 | 0.2 | . | . | | 30.4 | | | 10 | 7 | . | . |
| | | Roringen | 315 | . | . | . | . | . | . | 0.0 | . | . | . | . | . | 1.8 | . | 0.3 | 4.7 | . | . | . | . | 1.3 | 1.0 | 1.2 | 6.4 | 2.1 | 1.7 | 11.2 | . | . | . | | 31.7 | 59 | − 22 | 10 | 9 | . | . |
| | Leine, Rhume | Wehnde | 286 | . | 0.0 | . | . | 0.0 | . | . | . | 0.0 | . | . | . | 0.6 | . | 0.7 | 12.0 | 0.0 | 1.4 | 0.1 | . | . | . | 0.1 | 6.6 | 1.8 | 2.8 | 16.2 | 1.4 | 0.4 | 0.1 | | 44.2 | 79 | − 12 | 13 | 7 | . | . |
| | | Gieboldehausen | 155 | . | . | . | . | . | . | 0.1 | . | . | . | . | . | 1.0 | . | 0.4 | 9.1 | . | . | . | . | 0.3 | . | 1.0 | 5.0 | 2.5 | 0.7 | 15.8 | 0.4 | 0.1 | . | | 36.4 | 73 | − 13 | 12 | 6 | . | . |
| | | Oderhaus | 430 | . | . | . | . | . | . | 0.0 | . | . | . | . | . | 0.0 | . | 0.5 | 12.1 | . | 5.1 | . | 0.7 | . | . | 2.9 | 4.1 | 4.9 | 2.8 | 17.1 | 1.6 | 0.4 | . | | 52.2 | 54 | − 44 | 11 | 8 | . | . |
| | | Odertalsperre | 320 | . | . | . | . | 0.0 | . | 0.0 | . | . | . | . | . | 0.8 | . | 0.4 | 17.2 | . | 6.7 | 0.0 | 0.0 | . | . | 6.1 | 5.8 | 2.6 | 1.2 | 16.8 | 0.8 | 0.2 | . | | 58.6 | | | 11 | 7 | . | . |
| | | Schluft | 580 | . | . | . | . | . | . | . | . | . | 0.2 | . | . | 7.9 | . | 0.6 | 21.3 | . | 8.2 | . | 0.8 | . | . | 1.0 | 8.1 | 6.5 | 1.9 | 14.3 | . | 0.9 | 0.8 | | 72.5 | 61 | − 46 | 13 | 8 | . | . |
| | | Sieber (Oberförsterei) | 340 | . | . | . | . | . | . | . | . | 0.1 | . | . | . | 6.3 | . | 0.6 | 19.0 | . | 8.3 | . | 1.2 | 0.1 | . | 1.2 | 6.3 | 5.2 | 1.3 | 16.6 | 0.4 | . | . | | 66.6 | 63 | − 40 | 13 | 9 | . | . |
| | | Osterode | 230 | . | . | . | . | . | . | . | . | . | . | . | . | 7.2 | . | 2.2 | 14.5 | . | 3.2 | . | 0.2 | . | . | 0.6 | 4.1 | 4.0 | 4.4 | 9.7 | 0.0 | . | . | | 50.1 | 76 | − 16 | 10 | 8 | . | . |
| | | Grund, Bad | 325 | . | . | . | . | 0.1 | . | 0.3 | . | 0.0 | 0.6 | . | . | 2.1 | . | 0.7 | 23.5 | 4.7 | . | . | 0.2 | 1.6 | 0.3 | 1.5 | 5.8 | 3.3 | 4.7 | 9.5 | 0.3 | 0.2 | . | | 59.4 | 73 | − 22 | 17 | 9 | . | . |
| | Leine | Fredelsloh | 260 | . | . | . | . | . | . | 0.4 | . | . | 0.7 | . | . | . | . | 5.0 | 7.5 | . | 2.1 | 0.0 | . | 0.0 | 0.0 | 0.9 | 6.0 | . | 2.3 | 5.7 | 0.2 | 0.0 | . | | 30.8 | 52 | − 29 | 10 | 6 | . | . |
| | | Wrescherode | 150 | . | . | . | . | 5.8 | . | 0.1 | . | . | 0.5 | . | . | 2.0 | . | 3.0 | 7.8 | . | 4.2 | . | . | . | 0.1 | 2.0 | 5.1 | 0.5 | 0.4 | 6.8 | 0.1 | . | . | | 38.4 | 64 | − 21 | 14 | 8 | . | . |
| | | Salzhemmendorf | 118 | . | . | . | . | 1.3 | . | . | . | . | . | . | . | 3.1 | . | 5.5 | 10.2 | . | 0.6 | . | . | 0.3 | . | 1.1 | 15.3 | 0.3 | 4.9 | 0.4 | . | . | . | | 43.0 | 67 | − 21 | 11 | 7 | . | . |
| | | Springe | 105 | . | . | . | . | . | . | . | . | . | . | . | . | 2.5 | . | 18.6 | 14.2 | . | 2.3 | . | 6.0 | 2.0 | . | 1.0 | 21.3 | . | 7.2 | . | 0.3 | . | . | | 75.4 | 125 | + 15 | 10 | 9 | . | . |
| | Leine, Innerste | Clausthal-Zellerfeld | 566 | . | . | . | . | . | . | . | . | 0.3 | 0.5 | . | . | 3.4 | . | 0.3 | 26.9 | . | 10.2 | . | . | . | 0.2 | 1.6 | 11.5 | 3.4 | 15.2 | | 1.2 | 0.1 | . | | 74.8 | 72 | − 29 | 13 | 8 | . | . |
| | | Hahnenklee | 565 | . | . | . | . | 0.1 | . | 0.1 | . | 0.6 | 1.6 | 0.1 | . | 15.2 | . | 0.5 | 28.1 | . | 6.6 | 0.1 | . | . | 1.9 | 0.2 | 1.8 | 10.8 | 1.1 | 5.8 | 11.4 | 3.3 | . | | 89.3 | 74 | − 31 | 18 | 11 | . | . |
| | | Lutter | 150 | . | . | . | . | 3.1 | . | . | . | . | 0.0 | . | . | 0.0 | . | 2.9 | 16.8 | . | . | . | . | 1.6 | 0.0 | . | 7.4 | 1.0 | . | 3.2 | 4.8 | 0.6 | . | | 41.4 | 67 | − 20 | 9 | 8 | . | . |

**September** — **Tägliche Niederschlagshöhen in Millimetern, gemessen um 7 Uhr morgens** — **1942**

| Flußgebiet | | Ort | Seehöhe m | 1 | 2 | 3 | 4 | 5 | 6 | 7 | 8 | 9 | 10 | 11 | 12 | 13 | 14 | 15 | 16 | 17 | 18 | 19 | 20 | 21 | 22 | 23 | 24 | 25 | 26 | 27 | 28 | 29 | 30 | 31 | Monatssumme mm | % der Norm. | Abweichung v. d. Norm. | Zahl der Tage mit Niederschl. ≧0.1 | ≧1.0 | ✳ ≧0.1 | 🌫 |
|---|---|---|---|---|---|---|---|---|---|---|---|---|---|---|---|---|---|---|---|---|---|---|---|---|---|---|---|---|---|---|---|---|---|---|---|---|---|---|---|
| Aller | Leine, Innerste | Seesen | 220 | . | . | . | . | 3.9 | . | 0.2 | . | . | 1.1 | . | . | . | . | 1.0 | 9.2 | . | 2.0 | . | . | . | 0.1 | 1.2 | 5.5 | 0.5 | 0.1 | 6.3 | 0.2 | . | . | 31.3 | 44 | − 39 | 13 | 8 | . | . |
| | | Adenstedt | 191 | . | . | . | . | . | . | . | . | . | 0.8 | . | . | 0.5 | . | 0.3 | 12.4 | . | . | . | . | . | 0.9 | 1.6 | 8.5 | . | 1.9 | 3.5 | . | . | . | 30.4 | 49 | − 31 | 9 | 5 | . | . |
| | | Hildesheim (Stadt) | 87 | . | . | . | . | 4.8 | . | . | . | . | 0.2 | . | . | 3.2 | . | 1.3 | 5.9 | . | 0.8 | . | . | 0.4 | . | 0.3 | 8.2 | 0.4 | 4.8 | 0.4 | . | . | . | 30.7 | 61 | − 20 | 12 | 6 | . | . |
| | Leine | Hannover-Herrenh. | 50 | . | . | . | . | . | . | . | . | . | . | . | . | 0.0 | . | 8.8 | 19.6 | . | 4.4 | . | 1.2 | 4.8 | . | 0.2 | 12.9 | . | 2.7 | . | 0.8 | 0.2 | . | 55.6 | 112 | + 6 | 10 | 7 | . | . |
| | | Stadthagen | 68 | . | . | . | . | 0.0 | . | . | . | . | . | . | . | 2.5 | . | 2.0 | 28.6 | . | 3.8 | . | 0.6 | 12.2 | 1.1 | 0.0 | 12.4 | . | 5.3 | . | . | 0.8 | . | 69.3 | 133 | + 17 | 10 | 8 | . | . |
| | | Nienstedt | 175 | . | . | . | 0.0 | . | 0.0 | 0.0 | . | . | . | 0.1 | . | 1.0 | 0.0 | 9.1 | 18.6 | . | 2.3 | . | 0.5 | . | . | 0.2 | 20.2 | 0.1 | 2.0 | . | 1.3 | . | . | 55.4 | 87 | − 8 | 11 | 7 | . | . |
| | Aller | Bergen | 70 | . | . | . | . | . | . | . | . | . | . | . | . | . | . | 33.7 | 6.8 | 0.0 | 9.0 | 0.4 | 2.8 | 5.3 | 0.1 | 0.7 | 7.6 | . | 5.2 | 0.1 | 0.1 | 1.8 | . | 73.6 | 132 | + 18 | 13 | 8 | . | . |
| | | Soltau | 61 | . | . | . | . | 0.4 | . | . | . | . | . | . | . | . | . | 9.9 | 9.5 | 0.3 | 4.9 | . | 4.7 | 1.6 | 0.4 | 0.9 | 7.8 | 1.6 | 4.4 | . | 0.1 | 4.9 | . | 51.4 | 91 | − 5 | 14 | 9 | . | . |
| | | Walsrode | 35 | . | . | . | . | . | . | . | . | . | . | . | . | . | . | 3.2 | 7.4 | 4.1 | 12.3 | 0.6 | 3.6 | 2.5 | 0.2 | 6.6 | 0.8 | 3.2 | 0.0 | . | 0.1 | 0.8 | . | 45.4 | 83 | − 9 | 13 | 8 | . | . |
| | | Hedern | 20 | . | . | . | . | . | . | . | . | . | . | . | . | . | . | . | 11.2 | . | 5.6 | . | 4.0 | 4.5 | . | . | 7.5 | . | 4.0 | . | . | 3.0 | . | 39.8 | | | 7 | 7 | . | . |
| | | Verden | 25 | . | . | . | . | 1.3 | . | . | . | 0.0 | . | . | . | . | . | . | 14.8 | . | 5.5 | . | 2.4 | 0.2 | 0.3 | 0.2 | 4.4 | 1.6 | 0.9 | . | . | 0.9 | . | 32.5 | 62 | − 20 | 11 | 6 | . | . |
| Aller bis Mündung | Weser | Bremen (Flugh.) | 4 | . | 3.3 | . | . | 0.6 | 0.0 | 0.0 | . | 0.0 | 0.0 | . | . | 0.6 | . | . | 7.9 | 0.1 | 2.4 | 0.6 | 5.4 | 0.0 | 0.2 | 1.1 | 1.4 | 2.5 | 1.9 | . | 0.0 | 0.2 | . | 28.2 | 51 | − 27 | 14 | 8 | . | . |
| | | Bassum | 34 | . | 5.2 | . | . | . | . | . | . | . | . | . | . | 0.7 | . | . | 13.8 | . | 3.1 | 4.1 | . | . | . | 1.6 | 3.2 | 1.1 | . | . | . | . | . | 32.8 | 58 | − 24 | 8 | 7 | . | . |
| | Wümme | Scheeßel | 34 | . | . | . | . | 0.2 | . | . | . | . | . | . | . | 7.6 | . | . | 0.3 | 0.5 | 4.4 | 0.1 | 3.7 | . | . | 1.1 | 1.2 | 3.3 | 0.9 | . | . | 2.2 | . | 25.5 | | | 12 | 7 | . | . |
| | | Schneverdingen | 88 | . | 0.0 | . | . | 0.7 | . | 0.0 | . | 0.0 | . | . | . | 0.3 | . | 0.0 | 4.1 | 0.3 | 6.2 | 0.9 | 5.6 | 0.1 | 0.1 | 2.3 | 5.5 | 2.9 | 2.3 | . | . | 5.7 | . | 37.0 | 65 | − 20 | 14 | 8 | . | . |
| | | Rotenburg | 32 | . | . | . | . | 0.0 | . | 0.0 | . | 0.0 | 0.0 | . | . | 0.1 | . | . | 5.2 | 0.2 | 6.8 | 0.0 | 4.7 | . | 0.0 | 0.6 | 3.1 | 0.8 | 1.0 | . | 0.0 | 0.9 | . | 23.4 | 43 | − 31 | 10 | 5 | . | . |
| | | Visselhövede | 60 | . | . | . | . | 2.3 | . | . | . | . | . | . | . | . | . | . | 5.8 | 0.1 | 2.5 | 1.0 | 3.1 | 1.5 | 1.3 | 0.7 | 5.6 | 1.2 | 3.6 | . | . | . | . | 28.7 | 51 | − 28 | 12 | 10 | . | . |
| | Hunte | Hepstedt | 20 | . | 1.6 | . | . | 6.5 | . | 0.1 | . | . | 0.6 | . | . | 0.5 | . | . | 10.0 | 5.0 | 5.4 | 0.2 | 3.7 | . | 0.6 | 1.6 | . | 2.2 | 3.3 | 0.0 | 0.2 | 0.7 | . | 42.2 | 74 | − 15 | 16 | 9 | . | . |
| | | Osterholz | 20 | . | 0.5 | . | . | 0.2 | 0.0 | 0.0 | . | 0.0 | 1.2 | . | . | 2.0 | . | . | 7.5 | 2.8 | 6.1 | . | 3.1 | 0.4 | 0.0 | 0.7 | 1.5 | 4.5 | 1.2 | . | . | 1.2 | . | 32.9 | 62 | − 20 | 14 | 10 | . | . |
| | Weser | Essen, Bad | 59 | . | . | . | . | 0.2 | . | 0.0 | . | . | 0.4 | . | . | 0.4 | . | . | 44.0 | . | 4.9 | . | 0.4 | 0.4 | 4.9 | 0.1 | 13.1 | 0.6 | 0.1 | . | . | 4.2 | . | 73.7 | 119 | + 12 | 13 | 5 | . | . |
| | | Lemförde | 43 | . | . | . | . | . | . | . | . | . | . | . | . | 1.8 | . | . | 17.3 | . | 3.8 | . | . | 1.2 | 1.3 | 0.6 | 8.1 | . | 1.2 | . | . | 1.6 | . | 36.9 | | | 9 | 8 | . | . |
| | | Diepholz (Stadt) | 39 | . | . | . | . | . | . | . | . | . | . | . | . | . | . | . | 14.2 | 0.2 | 2.2 | . | 2.5 | 1.0 | 1.7 | . | 5.9 | 0.7 | 1.2 | . | . | 1.8 | . | 31.4 | 54 | − 26 | 10 | 8 | . | . |
| | | Natenstedt | 40 | . | . | . | . | 0.3 | 0.1 | . | . | . | 1.1 | . | . | . | . | . | 6.5 | 3.6 | 2.5 | . | 2.0 | 0.1 | 1.5 | . | 5.8 | . | 1.2 | . | . | 1.0 | . | 25.7 | | | 12 | 9 | . | . |
| | | Oldenburg (Stadt) | 7 | . | 1.8 | 0.1 | . | 0.0 | . | 0.1 | . | 0.0 | . | . | . | . | . | . | 0.2 | 1.2 | 1.7 | 0.0 | 3.5 | 0.1 | . | . | 0.6 | 4.4 | . | . | 0.1 | 0.2 | . | 14.0 | 24 | − 44 | 12 | 5 | . | . |
| | | Kirchhatten | 30 | . | 2.5 | . | . | . | . | 0.3 | . | 0.1 | 0.2 | . | . | 0.2 | . | 0.6 | 15.4 | 0.6 | 2.4 | 0.1 | 3.4 | 0.4 | 0.1 | 0.1 | 1.3 | 3.3 | 0.3 | . | . | 0.4 | . | 31.7 | 55 | − 26 | 18 | 6 | . | . |
| | Weser | Moorriem-Paradies | 0 | 0.0 | 5.4 | 0.1 | . | . | 0.0 | 0.1 | . | 0.2 | 0.1 | . | . | 0.8 | . | . | 3.8 | 0.5 | 5.2 | 0.8 | 1.5 | 0.2 | 0.1 | 0.6 | 0.3 | 5.0 | 0.2 | . | . | 0.4 | . | 25.3 | | | 18 | 5 | . | . |
| | | Hagen | 8 | . | 2.2 | . | . | . | . | 0.3 | . | . | 1.0 | . | . | 5.0 | . | . | 3.8 | 1.0 | 8.0 | 3.2 | 4.7 | 0.3 | . | 0.2 | 2.1 | 9.0 | 2.1 | . | . | 1.7 | . | 44.6 | 74 | − 16 | 15 | 12 | . | . |
| | | Volkmarst | 20 | . | 0.3 | . | . | . | . | 0.5 | . | . | 0.8 | . | . | 0.8 | . | . | 5.5 | 1.2 | 15.3 | 2.1 | 5.1 | 0.5 | 0.0 | . | 2.7 | 3.7 | . | . | . | 1.3 | . | 39.8 | 62 | − 25 | 13 | 8 | . | . |
| | | Seefeld | 1 | 0.3 | 0.9 | 0.1 | . | 0.2 | . | 0.2 | 0.0 | 0.0 | 0.6 | . | . | 0.0 | . | . | 3.7 | 0.6 | 9.0 | 1.3 | 4.7 | 0.9 | 0.0 | . | 5.4 | 1.5 | 0.7 | . | . | 0.1 | . | 30.2 | 49 | − 31 | 16 | 6 | . | . |
| **Von der Weser bis zur Ems** | | | | | | | | | | | | | | | | | | | | | | | | | | | | | | | | | | | | | | | |
| Ostfriesische Küste | Nordsee | Ruhwarden | 2 | 0.0 | 0.0 | . | . | 0.9 | . | . | . | 0.0 | . | . | . | . | . | . | 4.8 | 3.9 | 17.8 | 0.3 | 6.2 | 3.9 | . | 0.8 | 2.1 | . | . | . | . | 0.9 | . | 41.6 | 63 | − 25 | 10 | 6 | . | . |
| | | Rastede | 19 | . | 0.5 | . | . | . | 0.2 | 0.2 | . | 0.5 | . | . | . | 6.3 | . | . | 5.4 | 1.0 | 10.1 | 1.9 | 4.3 | 0.2 | 0.5 | 0.3 | 1.8 | 13.0 | . | . | . | 0.5 | . | 46.7 | | | 16 | 8 | . | . |
| | | Varel | 10 | . | 0.3 | 0.3 | . | 0.2 | 0.2 | 0.4 | . | . | 0.2 | . | . | 2.3 | . | . | 2.7 | 0.7 | 8.5 | 0.2 | 8.7 | 5.0 | 0.1 | 1.0 | 9.0 | 0.2 | . | . | . | 0.2 | . | 40.2 | 63 | − 24 | 18 | 7 | . | . |
| | | Upschört | 9 | . | 0.7 | 0.2 | . | 0.2 | 0.1 | . | . | 1.1 | 0.1 | . | . | 0.0 | . | . | 4.1 | 4.4 | 12.6 | 0.1 | 3.9 | . | . | 1.9 | 0.9 | . | 2.1 | . | . | 0.0 | . | 32.4 | 50 | − 32 | 14 | 7 | . | . |
| | | Wilhelmshaven | 4 | . | 0.2 | 0.0 | . | 0.0 | 0.0 | 0.0 | 0.0 | 0.0 | 0.0 | . | . | . | . | . | 4.5 | 2.5 | 11.3 | 0.0 | 3.8 | 6.1 | 0.5 | 1.2 | 6.5 | 0.0 | 0.0 | . | . | 0.0 | . | 36.6 | 59 | − 26 | 9 | 7 | . | . |
| | | Dykhausen | 1 | . | . | . | . | . | . | . | . | . | . | . | . | . | . | . | 5.2 | 2.6 | 11.1 | 2.4 | 2.1 | 3.9 | . | . | 5.0 | . | 2.0 | 1.0 | . | . | . | 35.3 | 54 | − 30 | 9 | 9 | . | . |
| | | Minsen | 2 | . | 0.3 | . | . | . | 0.6 | . | . | . | 0.0 | . | . | . | . | . | 5.8 | 1.5 | 19.5 | 3.4 | 5.3 | 0.8 | . | 0.9 | 1.2 | 0.1 | 1.5 | . | . | 0.3 | . | 41.2 | 61 | − 26 | 13 | 7 | . | . |
| | | Wangerooge | 2 | 0.0 | 0.5 | 0.0 | . | 0.0 | 0.6 | 0.0 | . | 0.7 | . | . | . | . | . | . | 5.4 | 3.5 | 13.5 | 0.7 | 12.5 | 0.0 | 0.7 | 2.6 | 3.3 | . | 0.0 | . | . | 0.2 | . | 44.2 | 69 | − 20 | 12 | 6 | . | . |
| | | Esens | 3 | . | 2.4 | 2.0 | 0.4 | 0.2 | 0.3 | . | . | 0.5 | . | . | . | . | . | . | 8.0 | 5.3 | 11.2 | 1.2 | 4.6 | 1.7 | 0.0 | 1.8 | 5.0 | 0.6 | 0.2 | . | . | 0.2 | . | 45.6 | 66 | − 24 | 17 | 10 | . | . |
| | | Negenmerten | 6 | 2.0 | 7.0 | 0.6 | . | 0.5 | 0.5 | . | . | 0.4 | . | . | . | . | . | . | 7.5 | 5.6 | 8.7 | 8.8 | 2.6 | 1.7 | 1.0 | 3.5 | . | 0.7 | . | . | . | . | . | 51.1 | | | 15 | 10 | . | . |
| | | Greetsiel | 1 | 0.9 | . | . | . | 0.1 | 1.1 | . | . | 0.2 | . | 0.1 | . | 1.1 | . | . | 10.3 | 5.7 | 7.4 | 3.4 | 2.5 | . | . | 0.4 | 3.5 | 1.3 | 0.1 | . | . | . | . | 38.1 | | | 15 | 9 | . | . |
| | | Theene | 1 | . | 1.9 | . | . | . | . | . | . | . | *1.0* | . | . | 0.0 | . | . | 3.8 | 1.1 | 9.5 | 0.4 | 2.8 | 0.3 | . | 1.8 | 1.2 | 0.2 | . | . | . | . | . | 24.0 | | | 11 | 8 | . | . |
| | | Aurich | 5 | 3.1 | 9.5 | . | . | . | 0.4 | . | . | . | . | . | . | 0.3 | . | . | 4.6 | 4.1 | 12.7 | 0.5 | 4.4 | 0.7 | . | 1.5 | 2.4 | 0.5 | 0.5 | . | . | 0.3 | . | 45.5 | | | 15 | 8 | . | . |
| **Ems** | | | | | | | | | | | | | | | | | | | | | | | | | | | | | | | | | | | | | | | |
| Quelle b. Mdg. | Quelle bis Aa | Hövelriege | 107 | . | 0.4 | . | . | . | . | . | . | . | . | . | . | 0.5 | . | 2.7 | 22.8 | . | 0.5 | . | . | . | 2.1 | . | 18.5 | . | 0.2 | . | 0.1 | 0.3 | . | 48.1 | 74 | − 17 | 10 | 4 | . | . |
| | | Rheda | 71 | . | 1.8 | . | . | . | . | . | . | . | . | . | . | 1.5 | . | . | 17.3 | . | 1.3 | . | . | 3.0 | 2.1 | 1.3 | 24.0 | 2.5 | 0.5 | . | 1.8 | . | . | 57.1 | 97 | − 2 | 11 | 10 | . | . |
| | | Senne II (Bielefelder | 126 | . | 0.8 | . | . | . | . | . | . | . | 0.3 | . | . | 0.7 | . | 1.2 | 15.8 | . | 1.7 | . | . | . | 1.4 | 4.8 | 31.7 | . | 5.4 | . | . | 0.7 | . | 64.5 | 102 | + 1 | 11 | 7 | . | . |
| | | Heerde . . . [Pumpst.) | 66 | . | 3.1 | . | . | . | 0.2 | 0.1 | . | . | 0.3 | . | . | 3.9 | . | . | 20.1 | . | . | 0.8 | . | 8.1 | . | 2.1 | 22.1 | 0.3 | . | . | 0.8 | 0.3 | . | 62.2 | 109 | + 5 | 13 | 6 | . | . |
| | | Ostenfelde | 80 | . | . | . | . | . | . | . | . | . | 0.5 | . | . | 2.4 | . | . | 12.8 | . | . | . | . | 13.6 | 1.0 | 1.6 | 24.6 | . | 2.0 | . | . | . | . | 58.5 | | | 8 | 7 | . | . |
| | | Hesseln | 115 | . | 0.3 | . | . | . | 0.4 | 0.6 | . | . | 0.5 | . | . | 2.6 | . | . | 17.0 | . | 7.3 | 0.1 | . | 11.5 | 2.5 | 3.1 | 22.1 | 0.7 | 0.9 | . | . | 1.2 | . | 70.8 | 111 | + 7 | 16 | 8 | . | . |
| | | Iburg | 122 | . | . | . | . | 1.1 | 0.3 | 0.7 | . | . | 0.5 | . | . | 1.3 | . | 6.2 | 20.4 | . | 3.0 | . | 0.1 | 2.2 | 1.3 | 0.2 | 15.4 | 1.0 | . | . | . | 1.8 | . | 55.5 | 86 | − 9 | 15 | 10 | . | . |

**September** — **Tägliche Niederschlagshöhen in Millimetern, gemessen um 7 Uhr morgens** — **1942**

| Flußgebiet | | Ort | Seehöhe m | 1 | 2 | 3 | 4 | 5 | 6 | 7 | 8 | 9 | 10 | 11 | 12 | 13 | 14 | 15 | 16 | 17 | 18 | 19 | 20 | 21 | 22 | 23 | 24 | 25 | 26 | 27 | 28 | 29 | 30 | 31 | Monatssumme mm | % der Norm. | Abweichung v. d. Norm. | Zahl der Tage mit Niederschl. ≧ 0.1 | Niederschl. ≧ 1.0 | ✳ ≧ 0.1 | ▣ |
|---|---|---|---|---|---|---|---|---|---|---|---|---|---|---|---|---|---|---|---|---|---|---|---|---|---|---|---|---|---|---|---|---|---|---|---|---|---|---|---|
| Quelle bis Mündung | Quelle bis Aa | Ostbevern | 53 | . | . | . | . | 0.0 | . | 0.4 | . | . | . | . | . | *1.5* | . | . | 20.7 | . | . | . | . | 2.1 | . | . | 8.3 | . | . | . | 0.9 | . | | 33.9 | 57 | − 26 | 6 | 4 | . | . |
| | | Rinkerode | 62 | . | . | . | . | . | . | 1.5 | . | . | . | . | . | 2.4 | . | . | 12.9 | . | . | . | . | 2.5 | 1.4 | 2.8 | 22.8 | . | 0.8 | . | 4.5 | . | | 51.6 | 83 | − 11 | 10 | 9 | . | . |
| | | Altenberge | 105 | . | 1.2 | . | . | . | 0.0 | 0.5 | . | . | . | . | . | 5.4 | 0.2 | 0.3 | 12.9 | . | 3.5 | 1.3 | . | 4.1 | 1.2 | 0.3 | 12.4 | 3.8 | 0.0 | . | 0.9 | 3.0 | | 51.0 | 89 | − 6 | 15 | 10 | . | . |
| | | Münster (Schlageterstr.) | 63 | . | *1.1* | . | . | . | . | 1.3 | . | . | . | . | . | 1.5 | 0.8 | 0.5 | 20.2 | . | 1.9 | 0.1 | 0.1 | 2.5 | 2.2 | 3.1 | 17.1 | 0.5 | . | . | 0.9 | 3.4 | | 57.2 | 89 | − 7 | 16 | 10 | . | . |
| | | Rheine (Flgh.) | 40 | . | 3.8 | . | . | 0.1 | 0.2 | 0.3 | . | . | 0.0 | . | . | 3.8 | . | . | 9.7 | . | 4.1 | 0.0 | 0.0 | 1.3 | 2.0 | 0.9 | 5.3 | 0.2 | 0.7 | . | 0.3 | 1.8 | | 34.5 | 56 | − 28 | 15 | 8 | . | . |
| | Aa | Ibbenbüren | 70 | . | 1.1 | . | . | . | . | . | . | . | . | . | . | 3.2 | . | 7.0 | 16.1 | . | 4.3 | 0.4 | . | 3.2 | 0.5 | 0.2 | 12.2 | 1.4 | . | . | . | 3.0 | | 52.6 | 82 | − 12 | 12 | 9 | . | . |
| | | Settrup | 34 | . | 0.0 | . | . | . | 0.1 | 0.6 | . | 0.0 | . | . | . | 0.0 | . | 12.1 | 5.8 | 0.0 | 5.1 | 0.0 | 0.5 | 3.3 | . | 2.3 | 8.4 | 0.2 | . | . | 0.1 | 2.3 | | 40.8 | 71 | − 17 | 12 | 7 | . | . |
| | E. | Lingen | 23 | . | 1.2 | . | . | 0.0 | 0.0 | 0.0 | . | . | . | . | . | . | . | 0.0 | 3.3 | 0.2 | 5.4 | 0.3 | 0.2 | 0.5 | 0.9 | 1.4 | 0.1 | 0.6 | . | . | 0.2 | 2.4 | | 16.7 | 29 | − 41 | 13 | 5 | . | . |
| | Hase | Osnabrück-Düstrup | 69 | . | . | . | . | 0.0 | . | . | . | . | . | . | . | 1.2 | . | . | 30.9 | . | 1.4 | 0.3 | 0.2 | . | . | 0.6 | . | 13.2 | . | 1.0 | . | . | 2.5 | | 51.3 | 80 | − 13 | 9 | 6 | . | . |
| | | Bramsche | 48 | . | 1.7 | . | . | 0.1 | 0.2 | 0.2 | . | 0.0 | 0.1 | . | . | 3.4 | . | 9.3 | 7.2 | . | 5.8 | . | 0.8 | 2.5 | 0.5 | 1.8 | 7.5 | . | 1.5 | . | 0.1 | 1.9 | | 44.6 | 76 | − 14 | 17 | 10 | . | . |
| | | Bersenbrück | 34 | . | 0.2 | . | . | 1.3 | . | 0.7 | . | . | . | . | . | 2.1 | . | . | 20.8 | . | 3.3 | . | 2.1 | 0.2 | . | 5.1 | 4.6 | 3.2 | . | . | ± | 2.6 | | 46.2 | 77 | − 14 | 12 | 9 | . | . |
| | | Vechta (Stadt) | 37 | . | 0.2 | . | . | 0.2 | 0.0 | 0.2 | . | . | . | . | . | 8.6 | . | . | 14.7 | 0.7 | 3.3 | 0.1 | 1.1 | 0.0 | 0.1 | 0.2 | 2.3 | 0.9 | . | . | . | 1.8 | | 34.4 | 59 | − 24 | 14 | 6 | . | . |
| | | Quakenbrück | 23 | . | 2.4 | . | . | 0.0 | 0.2 | 0.2 | 0.0 | 0.0 | 0.2 | . | . | . | . | 0.9 | 4.1 | 1.1 | 3.9 | 0.0 | 1.5 | 1.0 | 0.0 | 1.3 | 3.1 | 1.1 | 0.4 | . | 0.0 | 3.1 | | 24.5 | 42 | − 35 | 15 | 10 | . | . |
| | | Klein-Mimmelage | 26 | . | 2.9 | . | . | . | 0.4 | . | . | . | . | . | . | . | . | . | 9.4 | . | 1.4 | . | . | 0.6 | 2.7 | 0.2 | 1.1 | 2.8 | 2.1 | 1.0 | . | 3.6 | | 28.2 | | | 12 | 9 | . | . |
| | | Haselünne | 20 | . | 3.3 | . | . | 2.6 | . | 1.0 | . | 0.0 | . | . | . | . | . | . | 3.4 | 0.6 | 2.4 | . | 1.2 | 0.5 | 0.3 | 0.8 | 1.5 | 3.6 | 0.2 | . | . | 2.2 | | 23.6 | 40 | − 36 | 14 | 9 | . | . |
| | | Bockholte | 36 | 0.0 | 3.1 | 0.1 | . | 0.1 | 0.2 | 0.7 | 0.2 | 0.0 | 0.0 | . | . | 24.5 | 0.2 | . | 0.3 | 0.3 | 5.4 | 0.1 | 1.5 | . | 1.0 | 2.0 | 0.8 | 3.1 | . | . | . | 3.5 | | 47.1 | 81 | − 11 | 18 | 8 | . | . |
| | Hase bis Leda | Sögel | 35 | . | . | . | . | . | 2.3 | . | . | . | . | . | . | 2.2 | . | . | 4.5 | 0.8 | 3.2 | . | 1.3 | . | 2.1 | 1.8 | 1.3 | 9.9 | . | . | . | . | | 29.4 | 51 | − 28 | 10 | 9 | . | . |
| | | Meppen, Schießplatz | 25 | . | 1.1 | . | . | 0.3 | 0.0 | 0.7 | . | . | . | . | . | . | . | . | 6.4 | 1.3 | 2.5 | . | 1.2 | 1.1 | 2.6 | 1.0 | 0.9 | 4.3 | . | . | . | 2.2 | | 25.6 | 43 | − 35 | 13 | 10 | . | . |
| | | Lathen | 12 | . | 1.5 | . | . | 0.0 | 0.9 | 0.7 | . | 1.1 | . | . | . | 0.9 | . | . | 4.5 | 0.5 | 1.6 | 0.7 | 0.9 | 2.4 | 3.5 | 0.8 | . | 3.3 | . | . | . | 2.3 | | 25.6 | 43 | − 35 | 15 | 8 | . | . |
| | | Surwold | 9 | . | 2.0 | 0.0 | . | 0.0 | 0.0 | 0.0 | . | . | . | . | . | . | . | 0.0 | 4.2 | 6.6 | 3.3 | 1.2 | 5.3 | 6.7 | 1.4 | 0.1 | 0.4 | 4.8 | . | . | . | 2.8 | | 38.8 | | | 12 | 10 | . | . |
| | Leda | Westerstede | 5 | Tabelle nicht mehr vorhanden | | | | | | | | | | | | | | | | | | | | | | | | | | | | | *20.0* | *35* | − *37* | | | | |
| | | Cloppenburg | 38 | . | 6.1 | . | . | . | . | . | . | . | 0.6 | . | . | 2.6 | . | . | 17.7 | 0.3 | . | 0.0 | 1.6 | . | 1.0 | 1.1 | 1.9 | 3.6 | . | 0.2 | . | 1.5 | 0.7 | | 38.9 | 65 | − 21 | 13 | 9 | . | . |
| | | Friesoythe | 9 | . | 0.3 | . | . | . | 0.2 | . | . | . | . | . | . | 1.8 | . | . | 1.3 | 0.3 | 1.9 | . | 2.8 | . | 0.3 | 0.1 | . | 3.4 | . | . | . | 1.7 | | 14.1 | 25 | − 42 | 11 | 6 | . | . |
| | | Leer | 4 | 2.0 | 8.8 | 0.0 | . | 1.2 | 0.1 | . | . | 0.0 | 0.0 | . | . | 2.8 | . | . | 2.5 | 1.5 | 4.7 | . | 4.5 | 0.0 | 0.5 | 0.9 | 5.1 | . | 1.1 | . | 0.0 | 1.8 | | 37.5 | 61 | − 24 | 14 | 11 | . | . |
| | Ems | Strackholt | 8 | . | 2.0 | 0.0 | . | 0.0 | . | . | 0.0 | . | . | . | . | . | . | . | 4.5 | 2.5 | 6.3 | 3.1 | 4.1 | 0.0 | 0.0 | . | 2.2 | 2.4 | 2.5 | . | . | 0.0 | | 29.6 | 47 | − 34 | 9 | 9 | . | . |
| | | Landschaftspolder | 1 | . | 5.4 | . | . | 1.1 | 0.1 | . | . | . | . | . | . | 2.2 | . | . | 2.5 | 0.9 | 4.4 | . | 4.1 | . | . | 0.3 | 6.4 | . | 1.4 | . | . | 4.7 | | 33.5 | 61 | − 22 | 12 | 9 | . | . |
| **Von der Ems bis zum Rhein** | | | | | | | | | | | | | | | | | | | | | | | | | | | | | | | | | | | | | | | |
| Nordsee | Vechta | Burgsteinfurt | 62 | . | 1.5 | . | . | 1.4 | . | 0.4 | . | . | 0.0 | . | . | 0.8 | . | 0.3 | 10.1 | . | 5.4 | . | 0.0 | 2.8 | 0.1 | 0.1 | 11.1 | 0.9 | 0.1 | . | . | 0.4 | 2.7 | | 38.1 | 63 | − 22 | 15 | 7 | . | . |
| | | Schüttorf | 36 | 1.2 | 4.0 | . | . | 1.6 | 0.9 | . | . | . | . | . | . | 2.1 | . | 0.4 | 4.3 | . | 4.7 | . | 0.2 | 1.5 | 0.4 | 4.3 | 5.6 | . | . | . | . | 1.6 | . | | 32.8 | 52 | − 30 | 14 | 10 | . | . |
| | | Nordhorn | 22 | 0.5 | 1.6 | . | . | 0.3 | 0.1 | 0.3 | . | . | . | . | . | 0.5 | . | 0.2 | 2.7 | . | 1.2 | 0.8 | 1.3 | 1.4 | 1.8 | 2.1 | 3.8 | 0.0 | 0.0 | . | . | 0.3 | 1.5 | | 20.4 | 33 | − 40 | 17 | 9 | . | . |
| | | Gronau | 37 | . | 6.8 | . | . | 0.0 | . | 0.0 | . | . | . | . | . | 0.0 | . | . | 6.7 | . | 3.9 | . | . | . | . | 4.1 | 4.6 | . | . | . | . | 3.7 | . | | 29.8 | 52 | − 28 | 6 | 6 | . | . |
| | | Scheerhorn | 15 | 1.5 | 9.3 | . | . | 2.8 | . | . | . | . | . | . | . | 0.6 | . | . | 4.8 | . | 5.0 | . | 1.5 | 1.7 | 1.6 | 2.1 | 0.7 | 0.8 | . | . | 0.0 | 2.2 | . | | 34.6 | | | 13 | 10 | . | . |
| | | Laar | 10 | 3.8 | 6.2 | . | . | 2.1 | . | . | . | . | . | . | . | . | . | . | 3.5 | 1.9 | 2.4 | 0.3 | . | . | 0.2 | 1.5 | 0.3 | 1.3 | . | . | . | 1.9 | . | | 25.4 | 41 | − 36 | 12 | 9 | . | . |
| | Vechta bis Issel | Ahaus | 51 | 0.4 | 1.4 | . | . | 0.0 | 0.8 | . | . | . | . | . | . | 12.6 | . | . | 7.8 | . | 5.4 | 0.0 | . | 3.4 | 2.1 | 0.7 | 9.8 | 0.8 | . | 0.9 | 1.8 | . | . | | 47.9 | 77 | − 14 | 13 | 8 | . | . |
| | | Billerbeck | 114 | . | 0.3 | . | . | . | . | 0.0 | . | . | 1.0 | . | . | 4.8 | . | . | 13.4 | . | 1.8 | 1.4 | . | 5.0 | 1.1 | . | 15.8 | 6.2 | . | . | . | 1.0 | . | | 51.8 | 79 | − 14 | 11 | 10 | . | . |
| | | Wennewick | 29 | 5.1 | 0.3 | . | . | . | 0.6 | 0.1 | . | . | . | . | . | 5.5 | . | . | 15.6 | 1.1 | 3.0 | 0.3 | . | 0.9 | 4.6 | 1.0 | 6.1 | . | . | . | . | 5.6 | . | | 49.8 | 77 | − 15 | 14 | 9 | . | . |
| | Issel | Raesfeld | 60 | 3.9 | 2.3 | . | . | . | . | 1.4 | . | . | . | . | . | 12.4 | . | 3.1 | 8.0 | . | 1.1 | 0.4 | . | 5.9 | 5.7 | 6.5 | 15.4 | . | 1.8 | . | . | . | . | | 67.9 | 100 | 0 | 13 | 12 | . | . |
| | | Borken | 50 | 0.9 | 1.5 | . | . | . | 0.0 | 1.3 | . | . | . | . | . | 9.5 | . | 1.2 | 14.5 | . | 0.7 | . | 0.4 | 1.9 | 3.4 | 6.4 | 14.6 | 13.5 | 0.1 | . | 1.9 | 2.8 | . | | 74.6 | 115 | + 10 | 16 | 12 | . | . |
| | | Bocholt | 30 | 7.9 | 1.3 | . | . | . | 0.1 | 0.5 | . | . | . | . | . | 8.2 | . | . | 6.7 | . | 2.5 | . | . | 1.8 | 2.1 | 1.1 | 12.8 | 3.7 | . | . | 4.1 | 1.5 | . | | 54.3 | 81 | − 13 | 14 | 12 | . | . |
| **Rhein** | | | | | | | | | | | | | | | | | | | | | | | | | | | | | | | | | | | | | | | |
| Bodensee bis Basel | Bodensee | Balderschwang | 1044 | . | 5.4 | . | . | 20.2 | . | 16.8 | . | . | . | . | . | . | . | . | 13.0 | 21.4 | 1.9 | . | . | . | 0.1 | . | 14.3 | 0.1 | 0.0 | 0.8 | 4.1 | 13.9 | 0.0 | . | | 112.0 | 54 | − 94 | 12 | 9 | . | . |
| | | Scheidegg | 830 | . | 1.0 | . | . | 26.5 | . | 38.8 | . | . | . | . | . | . | . | . | 6.5 | 26.1 | 1.6 | . | . | . | . | . | 8.1 | . | 0.8 | 0.9 | 9.8 | 8.3 | 2.3 | . | | 130.7 | 84 | − 25 | 12 | 10 | . | . |
| | | Lindau i. B. | 401 | . | 0.3 | . | . | 36.4 | . | 3.2 | . | . | . | . | . | . | . | . | 9.2 | 7.1 | 1.0 | . | . | . | . | . | 4.3 | 0.0 | 0.2 | 0.8 | 10.2 | 13.0 | 6.7 | . | | 92.4 | 71 | − 37 | 12 | 9 | . | . |
| | Argen | Wengen | 800 | . | 3.8 | . | . | 13.1 | . | 6.3 | . | . | . | . | . | . | . | . | 17.7 | 15.0 | | . | . | . | . | . | 10.2 | . | 0.1 | 0.2 | 4.2 | 8.4 | 9.0 | . | | 88.0 | 50 | − 87 | 12 | 10 | . | . |
| | | Röthenbach | 705 | . | 3.2 | . | . | 7.0 | 0.4 | 4.2 | . | . | . | . | . | . | . | . | 2.9 | *25.6* | 2.3 | . | . | . | . | . | 5.4 | . | 0.0 | . | 7.4 | 6.2 | 0.2 | . | | 64.8 | 43 | − 85 | 11 | 9 | . | . |
| | | Sibratshofen | 785 | . | 1.5 | . | . | 12.3 | . | 20.5 | . | . | . | . | . | . | . | . | 16.5 | 20.1 | 2.9 | . | . | . | 2.9 | . | 5.9 | 0.1 | 0.0 | . | 3.0 | 6.5 | . | . | | 92.2 | 61 | − 59 | 11 | 10 | . | . |
| | | Wangen (Realschule) | 560 | . | . | . | . | 48.5 | 0.0 | 3.3 | 0.0 | . | . | . | . | . | . | . | 1.9 | 7.1 | 8.8 | . | . | . | . | . | 5.0 | 0.4 | 0.3 | 1.0 | 8.6 | 6.3 | 3.3 | . | | 94.5 | 83 | − 20 | 12 | 10 | . | . |
| | | Überruh | 830 | . | 3.0 | . | . | 12.0 | . | 10.0 | . | . | . | . | . | . | . | . | 8.6 | 16.0 | 7.5 | . | . | . | 1.2 | . | 10.8 | 0.2 | 0.1 | 0.6 | 4.8 | 10.2 | 6.0 | . | | 91.0 | 64 | − 52 | 14 | 11 | . | . |
| | | Grünbühl | 660 | . | . | . | . | 21.0 | . | 0.8 | . | . | . | . | . | . | . | . | 0.8 | 1.9 | 2.3 | . | . | . | . | . | 5.8 | 0.3 | 0.0 | 1.1 | 8.6 | 5.1 | 1.1 | . | | 48.8 | | | 11 | 8 | . | . |
| | | Doberatsweiler | 503 | . | 0.0 | . | . | 19.9 | . | 6.6 | . | . | . | . | . | . | . | . | 12.0 | 6.9 | 0.8 | . | . | . | . | . | 0.5 | . | 1.0 | 0.5 | 18.2 | | 12.2 | . | | 78.6 | | | 11 | 8 | . | . |

| Flußgebiet | | Ort | Seehöhe m | 1 | 2 | 3 | 4 | 5 | 6 | 7 | 8 | 9 | 10 | 11 | 12 | 13 | 14 | 15 | 16 | 17 | 18 | 19 | 20 | 21 | 22 | 23 | 24 | 25 | 26 | 27 | 28 | 29 | 30 | 31 | Monatssumme mm | % der Norm. | Abweichung v. d. Norm. | Zahl der Tage mit Niederschl. ≧ 0.1 | ≧ 1.0 | * ≧ 0.1 | ▣ |
|---|---|---|---|---|---|---|---|---|---|---|---|---|---|---|---|---|---|---|---|---|---|---|---|---|---|---|---|---|---|---|---|---|---|---|---|---|---|---|---|
| Bodensee bis Basel | Schussen | Schussenried | 570 | . | 0.0 | . | . | 1.7 | . | . | . | . | . | . | . | . | 0.3 | 0.4 | 3.8 | . | . | . | . | . | . | 2.3 | 0.5 | 0.7 | 0.0 | 8.2 | 4.5 | 15.2 | . | | 37.6 | 53 | − 34 | 10 | 6 | . | . |
| | | Waldsee | 599 | . | 0.6 | . | . | 15.7 | . | 0.0 | . | 6.5 | 0.4 | . | . | . | . | *0.5* | *0.3* | *0.5* | . | . | . | . | . | 4.9 | 0.5 | 0.3 | 0.2 | 5.0 | 4.9 | 7.6 | . | | 47.9 | | | 14 | 6 | . | . |
| | | Ravensburg | 462 | . | 0.0 | . | . | 22.2 | . | 0.3 | . | . | . | . | . | . | . | 0.0 | 0.0 | 1.4 | . | . | . | . | . | 3.6 | 0.3 | 1.7 | 0.3 | 4.0 | 7.5 | 19.9 | . | | 61.2 | 69 | − 27 | 10 | 7 | . | . |
| | Schussen bis Aach | Wilhelmsdorf | 618 | . | . | . | . | 3.9 | . | . | . | . | . | . | . | . | . | 8.1 | 6.7 | . | . | . | . | . | . | 4.1 | . | 1.1 | . | 10.9 | 11.3 | 19.4 | . | | 65.5 | 86 | − 11 | 8 | 8 | . | . |
| | | Immenstaad | 415 | . | 0.1 | . | . | 21.2 | . | 7.5 | . | . | . | . | . | . | . | 0.1 | 1.5 | 2.1 | . | . | . | . | . | 5.0 | 0.8 | 1.1 | . | 7.1 | 14.1 | 11.5 | . | | 72.1 | 83 | − 15 | 12 | 9 | . | . |
| | | Sohl | 680 | . | . | . | . | . | . | . | . | . | . | . | . | . | . | . | 0.9 | . | . | . | . | . | . | 5.2 | 0.8 | 1.0 | . | 16.5 | 16.5 | 17.0 | . | | 57.9 | | | 7 | 5 | . | . |
| | | Hattenweiler | 680 | . | . | . | . | 0.9 | . | . | . | . | . | . | . | . | . | 0.2 | 0.7 | . | . | . | . | . | . | 6.5 | 0.5 | 0.8 | . | 17.4 | 16.3 | 20.1 | . | | 63.4 | | | 9 | 4 | . | . |
| | | Heiligenberg | 740 | . | . | . | . | 1.2 | . | 0.2 | 0.1 | . | . | . | . | . | . | 1.6 | 0.5 | . | . | . | . | . | . | 8.8 | 0.9 | 1.3 | 0.4 | 15.3 | 18.7 | 18.8 | 0.1 | | 67.9 | 80 | − 17 | 13 | 7 | . | . |
| | | Rorgenwies | 673 | . | . | . | . | 0.0 | . | . | . | . | . | . | . | . | . | 0.9 | 4.9 | . | . | . | . | . | . | 7.4 | 0.7 | 3.1 | 2.5 | 17.2 | 24.7 | 10.0 | . | | 71.4 | | | 9 | 7 | . | . |
| | Aach | Aach | 520 | . | . | . | 2.6 | 6.5 | . | . | . | . | . | . | . | . | 3.6 | 1.1 | 0.5 | . | . | . | . | . | . | 5.7 | 0.5 | 2.4 | 2.2 | 17.9 | 21.7 | 7.4 | . | | 72.1 | 99 | − 1 | 12 | 10 | . | . |
| | | Rielasingen | 425 | . | . | . | . | 2.3 | . | . | 0.0 | . | . | . | . | . | 5.9 | 0.2 | 0.1 | . | . | . | . | . | 0.4 | 4.4 | 0.5 | 1.9 | 2.1 | 15.6 | 22.7 | 2.8 | . | | 58.9 | 68 | − 28 | 12 | 8 | . | . |
| | Rh. | Altenburg | 400 | 0.9 | 0.2 | . | . | 2.1 | . | . | 0.0 | . | . | . | . | . | . | 1.8 | 0.5 | . | . | . | . | . | 0.2 | 4.7 | 0.7 | 2.8 | 2.6 | 20.1 | 24.8 | 3.2 | . | | 64.6 | | | 13 | 8 | . | . |
| | Wutach | Feldberg (Schwarzw.) | 1492 | 5.2 | 0.3 | . | . | 0.4 | . | 1.7 | . | . | . | . | . | 0.3 | 0.0 | 2.7 | 4.5 | . | . | . | . | . | 5.8 | 9.4 | 17.8 | 44.9 | 11.8 | 22.0 | 22.5 | 0.0 | . | | 149.3 | 93 | − 11 | 14 | 11 | . | . |
| | | Titisee | 857 | 1.0 | . | . | . | 0.1 | 0.2 | 0.3 | . | . | . | . | . | 0.7 | . | 1.6 | 5.7 | . | . | . | . | . | 3.8 | 3.3 | 6.4 | 26.0 | 10.2 | 14.8 | 18.2 | 0.2 | . | | 92.3 | 94 | − 6 | 15 | 10 | . | . |
| | | Birkendorf | 762 | 2.3 | . | . | 0.3 | . | . | . | . | . | . | . | . | . | . | 4.0 | 8.3 | . | . | . | . | . | . | 11.6 | 2.3 | 7.4 | 4.5 | 12.6 | 21.8 | . | . | | 75.1 | 90 | − 8 | 10 | 9 | . | . |
| | | Schluchsee | 932 | 1.5 | . | . | . | . | 0.0 | . | . | . | . | . | . | . | . | 10.0 | 3.5 | . | . | . | . | . | 2.1 | 7.9 | 7.5 | 16.1 | 11.0 | 15.3 | 20.5 | 1.9 | . | | 97.3 | | | 11 | 11 | . | . |
| | | Bannholz | 735 | 2.2 | . | . | . | 1.3 | . | . | . | . | . | . | . | . | . | 2.5 | 12.5 | . | . | . | . | . | . | 16.8 | 3.2 | 9.3 | 8.1 | 17.6 | 26.1 | 0.3 | . | | 99.9 | | | 11 | 10 | . | . |
| | Rh. | Waldshut | 340 | 0.8 | 0.2 | . | 1.7 | 2.8 | . | . | . | . | . | . | . | . | . | 3.4 | 2.2 | . | . | . | . | . | 0.9 | 13.4 | 2.3 | 5.8 | 5.6 | 14.2 | 21.9 | 0.3 | . | | 75.5 | | | 14 | 10 | . | . |
| | Alb | Bernau-Kaisershaus | 920 | 1.8 | 0.0 | . | . | 0.0 | . | . | . | . | . | . | . | . | . | 2.4 | 3.2 | . | . | . | . | . | 2.8 | 10.6 | 11.5 | 24.2 | 12.0 | 15.5 | 17.2 | . | . | | 101.2 | 86 | − 16 | 10 | 10 | . | . |
| | | St. Blasien | 785 | 1.8 | 0.6 | . | . | 0.3 | . | . | . | . | . | . | . | . | . | 2.8 | 4.9 | . | . | . | . | . | 0.9 | 9.6 | 7.6 | 13.6 | 9.3 | 18.8 | 13.7 | 0.9 | . | | 84.8 | 75 | − 29 | 13 | 9 | . | . |
| | Rhein | Segeten | 880 | 3.7 | 0.0 | . | 0.0 | 1.4 | . | . | . | . | . | . | . | . | . | 3.7 | 15.0 | . | . | . | . | . | 4.3 | 16.3 | 13.1 | 15.7 | 9.3 | 23.1 | 23.2 | . | . | | 128.8 | 101 | + 1 | 11 | 11 | . | . |
| | | Säckingen | 295 | 6.7 | . | . | . | 7.9 | . | 2.6 | . | . | . | . | . | 0.1 | . | 8.1 | 14.2 | . | . | . | . | . | 4.0 | 8.2 | 6.1 | 8.1 | 6.4 | 30.3 | 24.2 | 0.1 | . | | 117.0 | | | 14 | 12 | . | . |
| | | Todtmoos | 799 | 2.6 | . | . | 0.6 | 0.8 | . | 0.9 | . | . | . | . | . | 0.0 | . | 5.9 | 10.9 | . | . | . | . | . | 7.3 | 14.2 | 9.3 | 23.8 | 15.9 | 18.6 | 24.1 | . | . | | 134.9 | 100 | 0 | 13 | 10 | . | . |
| Basel bis Neckar | Wiese | Belchenhaus | 1360 | 10.9 | . | . | . | 0.5 | . | 11.1 | . | . | . | . | . | . | 0.9 | 2.8 | 4.0 | . | . | . | . | . | 20.0 | 8.5 | 27.8 | 61.2 | 7.8 | 20.1 | 27.8 | . | . | | 203.4 | | | 13 | 11 | . | . |
| | | Präg | 700 | 2.7 | 0.0 | . | 0.4 | . | 0.5 | 1.5 | . | . | . | . | . | . | . | 3.8 | 4.2 | . | . | . | . | . | 8.4 | 10.0 | 15.6 | 33.2 | 9.8 | 20.4 | 24.3 | 0.0 | . | | 134.8 | | | 13 | 11 | . | . |
| | | Schweigmatt | 725 | 4.2 | . | . | 0.0 | 1.9 | . | 4.0 | . | . | . | . | . | . | . | 5.0 | 5.7 | . | . | . | . | . | 10.2 | 11.3 | 10.5 | 20.0 | 10.6 | 21.9 | 37.0 | . | . | | 142.3 | 127 | + 30 | 12 | 12 | . | . |
| | | Lörrach | 295 | 14.5 | . | . | . | 2.5 | . | 0.2 | 0.5 | . | . | . | . | . | . | 11.6 | 12.4 | . | . | . | . | . | 15.3 | 10.2 | 3.5 | 27.9 | 16.2 | 27.1 | 31.3 | 0.1 | . | | 173.3 | | | 14 | 11 | . | . |
| | Wiese bis Elz | Friedrichsheim | 880 | 22.2 | . | . | . | 1.7 | . | . | . | . | . | . | . | 0.3 | . | 3.4 | 8.4 | . | . | . | . | . | 17.7 | 14.4 | 13.8 | 41.2 | 14.4 | 30.8 | 31.7 | . | . | | 200.0 | 157 | + 73 | 12 | 11 | . | . |
| | | Badenweiler | 449 | 11.8 | 0.4 | . | . | . | . | . | . | . | . | . | . | 1.0 | . | 4.0 | 2.4 | . | . | . | . | . | 15.6 | 9.2 | 7.3 | 37.2 | 17.2 | 42.2 | 44.4 | . | . | | 192.7 | 238 | +112 | 12 | 11 | . | . |
| | | Obermünstertal | 540 | 15.8 | 0.1 | . | . | 1.3 | . | 0.3 | . | . | . | . | . | . | . | 2.3 | 0.7 | . | . | . | . | . | 10.1 | 5.6 | 9.9 | 43.1 | 12.6 | 33.5 | 27.7 | . | . | | 163.0 | 151 | + 55 | 13 | 10 | . | . |
| | | Grezhausen | 202 | 14.4 | . | . | . | 6.6 | . | 0.0 | . | . | . | . | . | . | . | 7.1 | 0.9 | . | . | . | . | . | 11.2 | 4.1 | 2.1 | 29.1 | 16.6 | 29.7 | 25.4 | . | . | | 147.2 | | | 11 | 10 | . | . |
| | | Königschaffhausen | 190 | 17.8 | . | . | . | 1.4 | . | . | . | . | . | . | . | . | . | 3.2 | 6.3 | . | . | . | . | 2.0 | 10.2 | 2.9 | 0.4 | 34.8 | 12.3 | 21.1 | 24.3 | . | . | | 136.7 | | | 12 | 11 | . | . |
| | Elz | Bodenhäusle | 720 | 14.4 | 3.5 | . | . | 5.9 | 12.4 | . | 0.2 | . | . | . | . | . | . | 16.4 | 38.6 | . | . | . | . | . | . | 2.3 | 7.4 | 7.5 | 40.6 | 10.3 | 18.7 | 25.5 | . | . | | 203.7 | | | 14 | 13 | . | . |
| | | Keppenbach | 275 | 25.2 | 2.2 | . | . | 4.9 | . | . | . | . | . | . | . | . | . | 7.4 | 39.2 | . | . | . | . | 0.9 | 7.9 | 6.8 | 4.1 | 33.7 | 11.3 | 23.1 | 27.6 | . | . | | 184.3 | 196 | + 90 | 13 | 12 | . | . |
| | | Buchenbach | 450 | 4.6 | . | . | . | 3.2 | . | . | . | . | . | . | . | . | . | 3.1 | 2.9 | . | . | . | . | 0.5 | 8.5 | 1.0 | 1.5 | 42.0 | 10.4 | 25.8 | 25.9 | . | . | | 129.4 | | | 12 | 11 | . | . |
| | | St. Wilhelm | 990 | 2.5 | . | . | . | 1.0 | . | 0.2 | . | . | . | . | . | 0.1 | . | 2.4 | 1.7 | . | . | . | . | 0.3 | 7.2 | 8.4 | 15.6 | 45.3 | 15.8 | 19.9 | 19.7 | . | . | | 140.1 | | | 14 | 11 | . | . |
| | | St. Peter | 722 | 9.0 | . | . | . | 3.5 | . | . | . | . | . | . | . | . | . | 5.5 | 6.0 | . | . | . | . | 1.6 | 3.1 | 10.0 | 12.2 | 40.5 | 12.2 | 19.7 | 26.7 | . | . | | 150.0 | 133 | + 37 | 12 | 12 | . | . |
| | | Freiburg (Flugh.) | 247 | 11.4 | 0.0 | . | . | 2.2 | . | . | . | . | . | . | . | . | . | 2.1 | 7.6 | . | . | . | . | . | 4.7 | 3.6 | 5.7 | 31.3 | 14.5 | 26.7 | 27.4 | 0.0 | . | | 137.2 | 165 | + 54 | 11 | 11 | . | . |
| | | Nordweil | 210 | 16.5 | . | . | . | 0.8 | . | . | . | . | . | . | . | . | . | 0.4 | 13.6 | . | . | . | . | 2.1 | 8.1 | 5.8 | 2.0 | 32.7 | 10.0 | 19.6 | 35.7 | . | . | | 147.3 | | | 12 | 10 | . | . |
| | Rh. | Ottenheim | 155 | 8.5 | . | . | . | 15.1 | . | . | . | . | . | . | . | . | . | 0.9 | 14.9 | . | . | . | . | 1.9 | 14.2 | 4.7 | . | 26.0 | 12.5 | 16.4 | 30.1 | . | . | | 145.2 | | | 11 | 10 | . | . |
| | Kinzig | Schiltach | 330 | Tabelle nicht mehr vorhanden | | | | | | | | | | | | | | | | | | | | | | | | | | | | | *170.0* | *191* | *+ 81* | | | | |
| | | Schramberg | 424 | 1.0 | . | . | . | 0.0 | . | . | . | . | . | . | . | 4.3 | . | 3.4 | 40.7 | . | . | . | . | . | 0.9 | 6.1 | 2.8 | 22.1 | 7.3 | 14.5 | 20.2 | 2.9 | . | | 126.2 | 156 | + 45 | 12 | 11 | . | . |
| | | Abrahamsbühl | 620 | 15.4 | 2.3 | . | . | 0.1 | . | . | . | . | . | . | . | . | . | 21.8 | 42.3 | . | . | . | . | . | 4.5 | 13.5 | 3.9 | 23.5 | 11.5 | 14.5 | 23.2 | 4.3 | . | | 180.8 | | | 13 | 12 | . | . |
| | | Oberwolfach | 285 | 6.2 | 1.4 | 0.3 | . | . | . | . | . | . | . | . | . | . | . | 11.0 | 20.8 | . | . | . | . | 0.1 | 6.6 | 8.0 | . | 27.0 | 11.1 | 13.8 | 21.3 | 1.2 | . | | 129.1 | | | 14 | 11 | . | . |
| | | Oberharmersbach | 320 | 7.4 | 1.0 | . | . | 1.3 | . | . | . | . | . | . | . | . | . | 5.5 | 15.8 | . | . | . | . | 0.9 | 8.1 | 7.8 | 3.0 | 29.5 | 11.0 | 13.6 | 26.6 | 1.1 | . | | 132.6 | 109 | + 11 | 14 | 13 | . | . |
| | | Gengenbach | 178 | 14.8 | . | . | . | 13.2 | . | . | . | . | . | . | . | . | . | 2.2 | 23.4 | . | . | . | . | 1.6 | 10.2 | 5.0 | 0.5 | 26.3 | 10.3 | 19.3 | 25.5 | . | . | | 152.3 | 171 | + 63 | 12 | 11 | . | . |
| | | Seelbach | 220 | 5.9 | . | . | . | 8.4 | . | . | . | . | . | . | . | . | . | 1.9 | 15.2 | . | . | . | . | 2.3 | 2.6 | 7.2 | 3.7 | 22.4 | 5.7 | 21.5 | 22.6 | . | . | | 119.4 | 142 | + 35 | 12 | 12 | . | . |
| | Rhein | Gebirg | 275 | 6.8 | . | . | . | 3.0 | . | . | . | . | . | . | . | . | . | 5.7 | 23.5 | . | . | . | . | . | 8.5 | 15.0 | 2.5 | 32.5 | 14.3 | 24.4 | 34.4 | 1.2 | . | | 171.8 | | | 12 | 12 | . | . |
| | | Löcherberg | 328 | 6.7 | 0.2 | . | . | 2.3 | . | . | . | . | . | . | . | . | . | 9.5 | 35.4 | . | . | . | . | 4.2 | 6.2 | 11.4 | 3.4 | 28.3 | 10.2 | 12.7 | 22.3 | 1.3 | . | | 156.1 | 121 | + 27 | 14 | 13 | . | . |
| | | Stollhofen | 126 | 9.8 | . | . | . | 1.1 | . | . | . | . | . | . | . | . | . | 8.8 | 27.1 | . | . | . | . | 7.6 | 5.9 | 19.8 | 0.2 | 20.6 | 9.8 | 9.7 | 33.9 | . | . | | 154.3 | | | 12 | 11 | . | . |
| | | Bühlerhöhe | 760 | 4.2 | 0.3 | . | . | 3.1 | . | . | . | . | . | . | . | . | . | . | 31.7 | . | . | . | . | 2.2 | 6.5 | 12.7 | 1.1 | 55.1 | 12.1 | 12.3 | 24.4 | 4.8 | . | | 170.5 | 113 | + 20 | 13 | 12 | . | . |

| Flußgebiet | | Ort | Seehöhe m | 1 | 2 | 3 | 4 | 5 | 6 | 7 | 8 | 9 | 10 | 11 | 12 | 13 | 14 | 15 | 16 | 17 | 18 | 19 | 20 | 21 | 22 | 23 | 24 | 25 | 26 | 27 | 28 | 29 | 30 | 31 | Monatssumme mm | Monatssumme % der Norm. | Abweichung v. d. Norm. | Zahl der Tage mit Niederschl. ≧ 0.1 | Niederschl. ≧ 1.0 | * ≧ 0.1 | * |
|---|---|---|---|---|---|---|---|---|---|---|---|---|---|---|---|---|---|---|---|---|---|---|---|---|---|---|---|---|---|---|---|---|---|---|---|---|---|---|---|---|
| Basel bis Neckar | Murg | Ruhestein | 915 | 8.9 | 2.2 | . | . | 3.1 | . | . | . | . | . | . | . | . | . | 8.4 | 34.2 | . | . | . | . | 2.3 | 11.9 | 14.0 | 5.1 | 38.8 | 11.4 | 14.5 | 21.2 | 6.9 | . | | 182.9 | 109 | + 15 | 14 | 14 | . | . |
| | | Baiersbronn | 590 | 4.8 | . | . | . | 13.0 | . | . | . | . | . | . | . | . | . | 2.5 | 18.5 | . | . | . | . | 0.2 | 5.5 | 9.0 | 4.8 | 29.0 | 12.0 | 8.5 | 19.5 | 4.2 | . | | 131.5 | 122 | + 24 | 13 | 12 | . | . |
| | | Schönmünzach | 480 | 4.1 | . | . | . | 2.0 | . | . | . | . | . | . | . | . | . | 8.1 | 22.1 | . | . | . | . | 2.3 | 5.7 | 7.3 | 5.4 | 22.5 | 10.8 | 19.2 | 22.4 | . | . | | 131.9 | 118 | + 20 | 12 | 12 | . | . |
| | | Unterstmatt | 930 | 5.3 | 0.9 | . | . | 2.9 | . | . | . | . | . | . | . | . | . | 0.2 | 51.9 | . | . | . | . | 1.8 | 18.3 | 9.3 | 1.8 | 65.2 | 11.8 | 9.1 | 20.7 | 2.5 | . | | 201.7 | 112 | + 22 | 14 | 12 | . | . |
| | | Langenbrand | 220 | 3.4 | 0.4 | . | . | 0.9 | . | 0.0 | . | . | . | . | . | . | . | 2.9 | 26.9 | . | . | . | . | 0.5 | 4.1 | 6.5 | 0.5 | 29.1 | 8.8 | 9.1 | 22.0 | 2.6 | . | | 117.7 | 116 | + 16 | 14 | 10 | . | . |
| | | Bütthof | 306 | 5.7 | 0.2 | . | . | 1.9 | . | . | . | . | . | . | . | . | . | 0.1 | 27.1 | . | . | . | . | 1.7 | 9.5 | 2.9 | 0.6 | 45.1 | 14.1 | 10.9 | 28.4 | 3.4 | . | | 151.6 | 120 | + 25 | 14 | 11 | . | . |
| | | Rastatt | 116 | 1.9 | . | . | . | . | . | . | . | . | . | . | . | . | . | 1.8 | 3.3 | . | . | . | . | 4.0 | 18.6 | 1.0 | 6.8 | 10.2 | 14.7 | 10.5 | 16.2 | 2.5 | . | | 91.5 | | | 12 | 12 | . | . |
| | Rh. | Langmühle | 240 | 8.2 | . | . | . | . | . | . | . | . | . | . | . | 1.2 | . | 3.1 | 8.6 | . | . | . | . | 0.4 | 14.7 | 5.2 | 3.0 | 11.1 | 11.7 | 4.5 | 24.2 | 0.6 | . | | 96.5 | | | 13 | 11 | . | . |
| | Alb | Schielberg | 417 | 3.4 | . | . | . | 0.6 | . | . | . | . | . | . | . | . | . | 1.0 | 10.1 | . | 0.2 | . | . | 1.6 | 5.8 | 8.2 | 0.0 | 20.7 | 7.9 | 7.7 | 23.2 | 4.0 | . | | 94.4 | 96 | − 4 | 12 | 10 | . | . |
| | | Karlsruhe (Flugh.) | 115 | 1.8 | 0.7 | . | . | . | . | . | . | . | . | . | . | . | . | 0.1 | 1.1 | . | . | . | . | 4.0 | 7.5 | 5.5 | 0.0 | 11.9 | 7.8 | 10.0 | 22.9 | 2.3 | . | | 75.6 | 101 | + 1 | 12 | 10 | . | . |
| | Alb bis Speyerbach | Bergzabern | 181 | 5.4 | . | . | . | 4.7 | . | . | . | . | . | . | . | . | . | 0.0 | 15.1 | . | . | . | . | 1.2 | 8.3 | 5.5 | 2.7 | 11.6 | 7.5 | 6.7 | 29.1 | 1.3 | . | | 99.1 | | | 12 | 12 | . | . |
| | | Annweiler | 240 | 5.5 | . | . | . | . | . | . | . | . | . | . | . | 0.0 | 0.0 | 0.4 | 5.6 | . | . | . | . | . | 9.6 | 4.1 | 1.7 | 12.1 | 7.1 | 6.5 | 32.2 | . | . | | 84.8 | | | 10 | 9 | . | . |
| | | Germersheim | 108 | 2.3 | . | . | . | 0.0 | . | . | . | . | . | . | . | . | . | . | 4.6 | . | . | . | . | 1.2 | 5.7 | 9.6 | 0.4 | 7.2 | 8.1 | 4.7 | 18.7 | 2.6 | . | | 65.1 | | | 11 | 10 | . | . |
| | | Bruchsal | 133 | 2.0 | *0.0* | . | . | 1.0 | . | . | . | . | . | . | . | . | . | 0.3 | 9.1 | . | . | . | . | 3.1 | 3.9 | 5.4 | 4.3 | 3.7 | 9.1 | 9.4 | 11.2 | 1.8 | . | | 64.3 | | | 12 | 11 | . | . |
| | Speyerbach | Johanniskreuz | 472 | . | . | . | . | 0.0 | . | . | . | . | . | . | . | . | 4.6 | . | 6.4 | . | . | . | . | 0.7 | 11.8 | 4.6 | 8.8 | 8.5 | 9.7 | *8.0* | *18.7* | . | . | | 81.8 | 108 | + 6 | 10 | 9 | . | . |
| | | Hochspeyer | 300 | 4.0 | . | . | . | 3.0 | . | 0.3 | . | . | . | . | . | . | 0.5 | 7.0 | 2.5 | . | . | . | . | . | 7.8 | 3.5 | 0.7 | 6.0 | 7.8 | 7.6 | 20.9 | 0.3 | | | 71.9 | 126 | + 15 | 14 | 10 | . | . |
| | | Neustadt (Weinstraße) | 144 | 0.7 | . | . | . | 0.6 | . | . | . | . | . | . | . | 0.0 | 5.3 | 0.1 | 9.3 | . | . | . | . | 0.5 | 5.2 | 2.4 | 0.9 | 5.7 | 9.5 | 5.2 | 16.5 | 1.4 | . | | 63.3 | 119 | + 10 | 14 | 9 | . | . |
| | | Rhodt | 250 | 1.4 | . | . | . | 0.2 | . | . | . | . | . | . | . | . | . | . | 2.5 | . | . | . | . | . | 8.2 | 4.8 | 2.3 | 8.6 | 9.5 | 4.5 | 24.2 | 1.1 | . | | 67.3 | | | 11 | 10 | . | . |
| | | Speyer | 98 | 0.1 | 0.6 | . | . | 0.0 | . | . | . | . | . | . | . | . | . | . | 1.5 | . | . | . | . | . | 3.4 | 4.1 | 5.8 | 6.2 | 7.1 | 4.1 | 13.5 | 1.8 | . | | 48.2 | 86 | − 8 | 11 | 9 | . | . |
| | Rh. | Wiesloch | 135 | 0.5 | . | . | . | . | . | . | . | . | . | . | . | . | . | 0.0 | 13.5 | . | . | . | . | 2.0 | 1.5 | 6.5 | . | 7.6 | 5.7 | 7.1 | 11.7 | 0.8 | . | | 56.9 | | | 10 | 8 | . | . |
| Neckar | Quelle bis Eyach | Schwenningen | 712 | 0.3 | . | . | 0.1 | 0.2 | 0.2 | 1.9 | 0.4 | . | . | . | . | . | . | 4.9 | 1.7 | . | . | . | . | . | 0.4 | 8.4 | 2.0 | 18.7 | 5.4 | 13.7 | 18.7 | 4.3 | . | | 81.3 | 116 | + 11 | 16 | 10 | . | . |
| | | Mariazell | 715 | 0.4 | . | . | . | 0.7 | . | . | 0.0 | . | . | . | . | . | . | 7.3 | 10.2 | . | . | . | . | . | . | 5.6 | 2.0 | 14.0 | 7.9 | 15.6 | 18.3 | 2.5 | . | | 84.5 | 121 | + 15 | 11 | 9 | . | . |
| | | Dreifaltigkeitsberg | 985 | 0.0 | 0.0 | . | . | 4.1 | . | 0.0 | 0.0 | . | . | . | . | 0.0 | . | 1.6 | 3.9 | . | . | . | . | . | 0.0 | 8.3 | 3.3 | 17.8 | 4.0 | 14.0 | 23.9 | 6.9 | . | | 87.1 | | | 10 | 10 | . | . |
| | | Rottweil | 618 | . | . | . | . | 0.0 | 4.4 | . | 1.0 | . | . | . | . | 0.0 | 0.0 | 2.5 | 5.2 | . | . | . | . | . | 0.0 | 7.2 | 1.0 | 16.6 | 5.4 | 15.3 | 17.6 | 3.5 | . | | 79.7 | 123 | + 15 | 11 | 8 | . | . |
| | | Oberndorf | 510 | . | . | . | . | . | *2.0* | . | . | . | . | . | . | 2.1 | . | 9.2 | 23.4 | . | . | . | . | . | 1.2 | 5.1 | 4.0 | 15.5 | 7.7 | 16.6 | 13.1 | 5.8 | . | | 105.7 | 147 | + 34 | 11 | 11 | . | . |
| | | Fürnsal | 605 | *1.0* | . | . | . | . | . | . | . | . | . | . | . | . | 4.6 | 3.9 | 24.3 | . | . | . | . | . | 1.2 | 6.2 | 2.1 | 13.1 | 9.3 | 13.1 | 22.0 | 4.7 | . | | 105.5 | | | 12 | 12 | . | . |
| | | Betra | 540 | . | . | . | . | . | . | . | . | . | . | . | . | 0.6 | 3.7 | 14.5 | 11.2 | . | . | . | . | . | 0.3 | 6.1 | 0.2 | 13.8 | 6.6 | 18.0 | 14.6 | . | . | | 89.6 | 145 | + 28 | 11 | 8 | . | . |
| | Eyach | Meßstetten | 910 | . | . | . | . | 2.0 | | . | . | . | . | . | . | . | 0.9 | 6.5 | . | . | . | . | . | . | . | 6.2 | 3.8 | 16.8 | 2.8 | 18.8 | 18.6 | 9.2 | . | | 86.8 | | | 11 | 10 | . | . |
| | | Dotternhausen | 660 | . | . | . | . | 0.1 | 27.6 | . | 1.7 | . | . | . | . | 0.1 | . | 26.5 | 13.8 | . | . | . | . | . | 0.6 | 7.7 | 1.4 | 21.9 | 4.3 | 14.7 | 26.6 | 7.8 | . | | 154.8 | | | 14 | 11 | . | . |
| | | Bickelsberg | 665 | . | . | . | . | 0.1 | 7.1 | . | . | . | . | . | . | 7.9 | . | 20.3 | 12.5 | . | . | . | . | . | . | *6.0* | . | 15.8 | 8.0 | 15.5 | 17.4 | 5.3 | . | | 115.9 | | | 10 | 9 | . | . |
| | Eyach bis Fils | Hechingen | 537 | . | . | . | . | . | 0.1 | . | 1.0 | . | . | . | . | 13.9 | . | 22.1 | 13.1 | . | . | . | . | . | . | 6.2 | 0.2 | 16.6 | 3.0 | 11.3 | 13.7 | 15.9 | . | | 117.1 | 160 | + 44 | 12 | 10 | . | . |
| | | Nebringen | 456 | . | . | . | . | 2.1 | . | . | . | . | . | . | . | . | 0.1 | 0.5 | 15.4 | . | . | . | . | . | 0.5 | 6.7 | . | 9.8 | 5.6 | 9.6 | 13.5 | 7.8 | . | | 71.6 | 118 | + 11 | 11 | 8 | . | . |
| | | Tübingen | 395 | . | . | . | . | 1.2 | 3.7 | . | . | . | . | . | . | 2.3 | . | 10.8 | 14.6 | . | . | . | . | . | . | 6.5 | . | 9.8 | 3.2 | 8.9 | 11.2 | 9.5 | . | | 81.7 | 119 | + 13 | 11 | 11 | . | . |
| | | Reutlingen | 393 | . | . | . | . | . | . | 2.2 | . | . | . | . | . | 1.4 | . | 11.1 | 13.2 | . | . | . | . | . | . | 4.5 | . | 10.8 | 2.0 | 11.6 | 8.9 | 11.9 | . | | 77.6 | 113 | + 9 | 10 | 10 | . | . |
| | | Neuffen | 408 | . | . | . | . | 13.6 | . | . | . | . | . | . | . | . | . | 13.2 | 21.7 | . | . | . | . | . | . | 4.4 | 1.0 | 11.6 | 2.1 | 11.0 | 9.0 | 4.1 | . | | 91.7 | 116 | + 13 | 10 | 10 | . | . |
| | | Waldenbuch | 362 | . | . | . | . | 4.3 | 3.9 | . | . | . | . | . | . | *0.5* | . | 3.5 | 13.8 | . | . | . | . | . | . | 3.8 | . | 7.8 | 4.6 | 9.2 | 9.4 | 9.8 | . | | 70.6 | 116 | + 10 | 11 | 10 | . | . |
| | Fils | Hohenstaufen | 605 | . | . | . | . | 0.6 | . | . | . | . | . | . | . | 8.1 | . | 11.9 | 12.2 | . | . | . | . | . | . | 5.2 | 1.1 | 11.9 | 1.7 | 12.1 | 5.2 | 4.9 | . | | 74.9 | 87 | − 11 | 11 | 10 | . | . |
| | | Göppingen (Wasserwerk) | 320 | 0.5 | . | . | . | 2.5 | . | . | . | . | . | . | . | 8.2 | . | 3.2 | 10.1 | . | . | . | . | . | . | 3.7 | 0.4 | 9.5 | 2.9 | 8.9 | 10.2 | 3.4 | . | | 63.5 | 79 | − 17 | 12 | 10 | . | . |
| | | Hohengehren | 465 | . | . | . | . | 4.1 | . | 0.6 | . | . | . | . | . | 1.7 | . | 4.7 | 17.4 | . | . | . | . | . | . | 7.8 | . | 12.2 | 2.3 | 9.1 | 8.1 | 3.3 | . | | 71.3 | | | 11 | 10 | . | . |
| | Lein | Hohenheim | 400 | . | . | . | . | 11.3 | 3.2 | . | . | . | . | . | . | 1.0 | . | 7.4 | 12.6 | . | . | . | . | . | . | 5.5 | . | 8.5 | 4.2 | 6.8 | 9.3 | 4.6 | . | | 74.4 | 117 | + 11 | 11 | 11 | . | . |
| | | Stuttgart-Süd | 408 | . | . | . | . | 3.3 | 6.1 | 0.0 | . | . | . | . | . | 0.4 | . | 4.8 | 11.2 | . | . | . | . | . | . | 4.9 | . | 8.6 | 3.8 | 7.4 | 9.0 | 5.0 | . | | 64.5 | | | 11 | 10 | . | . |
| | Rems | Lauterburg | 670 | . | . | . | . | *2.0* | *4.0* | . | . | . | . | . | . | 5.5 | . | 0.1 | 19.7 | . | . | . | . | . | 3.5 | 0.5 | . | 13.2 | . | 8.9 | 8.3 | 10.4 | . | | 76.1 | 84 | − 15 | 11 | 9 | . | . |
| | | Heubach | 475 | . | . | . | . | *2.0* | *1.5* | . | . | . | . | . | . | *2.0* | . | 0.2 | 15.0 | . | . | . | . | . | . | 3.1 | 1.2 | 11.1 | 1.9 | 10.4 | 1.7 | 8.0 | . | | 58.1 | 71 | − 24 | 12 | 11 | . | . |
| | | Schorndorf | 269 | . | . | . | . | 2.1 | . | . | . | . | . | . | . | 1.1 | . | 4.0 | 14.4 | . | . | . | . | . | . | 5.8 | 0.3 | 11.7 | 2.3 | 9.6 | 7.9 | 2.2 | . | | 61.4 | 82 | − 13 | 11 | 10 | . | . |
| | | Fellbach | 287 | . | . | . | . | 0.7 | . | . | . | . | . | . | . | 2.0 | . | 4.3 | 17.8 | . | . | . | . | . | . | 6.6 | . | 10.2 | 3.3 | 6.7 | 8.9 | 1.2 | . | | 61.7 | 102 | + 1 | 10 | 9 | . | . |
| | Murr | Murrhardt | 291 | 0.3 | . | . | . | 2.5 | . | . | . | . | . | . | . | . | . | 9.0 | 45.4 | . | . | . | . | . | 1.5 | 7.4 | 0.3 | 16.7 | 2.2 | 4.9 | 8.1 | 2.1 | . | | 100.4 | 115 | + 13 | 12 | 10 | . | . |
| | | Backnang | 305 | 2.4 | . | . | . | 21.4 | . | . | . | . | . | . | . | 0.1 | . | 2.5 | 15.7 | . | 0.1 | . | . | . | . | 6.2 | 0.3 | 18.4 | 3.8 | 5.3 | 8.7 | 0.2 | . | | 85.1 | 108 | + 6 | 13 | 9 | . | . |
| | | Winnenden | 285 | . | 0.2 | . | . | 8.4 | . | 1.5 | . | . | . | . | . | 0.4 | . | 3.6 | 19.0 | . | . | . | . | . | . | 6.7 | 0.1 | 13.1 | 3.0 | 6.5 | 8.1 | 1.4 | . | | 72.0 | 103 | + 2 | 13 | 10 | . | . |
| | Enz | Kaltenbronn | 862 | 3.3 | . | . | . | 1.2 | . | . | . | . | . | . | . | 0.5 | . | 4.8 | 29.5 | . | . | . | . | 0.6 | 5.3 | 7.6 | 0.9 | 38.0 | 8.5 | 9.5 | 23.6 | 4.0 | . | | 137.3 | 107 | + 9 | 14 | 11 | . | . |
| | | Wildbad-Sommerberg | 727 | 0.2 | 0.0 | . | . | 0.4 | . | . | . | . | . | . | . | 0.0 | 0.1 | 6.9 | 13.4 | . | 0.1 | . | . | 0.4 | 3.5 | 7.5 | 0.2 | 26.5 | 7.0 | 10.9 | 21.5 | 6.6 | . | | 105.2 | | | 15 | 9 | . | . |

| Flußgebiet | | Ort | Seehöhe m | 1 | 2 | 3 | 4 | 5 | 6 | 7 | 8 | 9 | 10 | 11 | 12 | 13 | 14 | 15 | 16 | 17 | 18 | 19 | 20 | 21 | 22 | 23 | 24 | 25 | 26 | 27 | 28 | 29 | 30 | 31 | Monatssumme mm | % der Norm. | Abweichung v. d. Norm. | Zahl der Tage mit Niederschl. ≥0.1 | Niederschl. ≥1.0 | * ≥0.1 | ▣ |
|---|---|---|---|---|---|---|---|---|---|---|---|---|---|---|---|---|---|---|---|---|---|---|---|---|---|---|---|---|---|---|---|---|---|---|---|---|---|---|---|
| Neckar | Enz, Nagold | Simmersfeld | 726 | 1.1 | . | . | . | 4.8 | . | . | . | . | . | . | . | . | 3.2 | 13.5 | 20.9 | . | . | . | . | 0.5 | 3.2 | 3.1 | 6.7 | 15.3 | 11.2 | 15.7 | 4.2 | . | | 103.4 | 120 | + 17 | 13 | 12 | . | . |
| | | Wart | 593 | . | . | . | . | 2.2 | . | . | . | . | . | . | . | . | 3.0 | 23.7 | 14.3 | . | . | . | . | . | 1.2 | 6.2 | . | 11.3 | 3.4 | 12.4 | 15.5 | 6.9 | . | | 100.1 | 149 | + 33 | 11 | 11 | . | . |
| | | Nagold | 403 | . | . | . | . | 3.8 | . | 0.1 | . | . | . | . | . | 0.2 | 0.3 | 35.2 | 14.1 | . | . | . | . | . | 0.6 | 7.4 | . | 8.1 | 5.5 | 12.0 | 15.6 | 5.7 | . | | 108.6 | 214 | + 58 | 13 | 9 | . | . |
| | | Neuhengstett | 534 | . | . | . | . | 6.5 | . | . | . | . | . | . | . | 10.5 | 0.5 | 8.5 | 11.6 | . | . | . | . | 0.2 | 1.0 | 6.7 | 0.5 | 18.0 | 3.0 | 9.0 | 15.5 | 4.7 | . | | 90.2 | 143 | + 27 | 15 | 10 | . | . |
| | | Böblingen | 432 | 0.0 | 0.0 | . | . | 0.5 | . | 0.0 | . | . | . | . | . | 0.2 | . | 14.0 | 13.2 | . | . | . | . | . | 0.0 | 4.4 | 0.0 | 7.6 | 4.3 | 8.4 | 10.4 | 6.4 | . | | 69.4 | 113 | + 8 | 10 | 8 | . | . |
| | | Tiefenbronn | 430 | . | . | . | . | 2.1 | . | . | . | . | . | . | . | 5.8 | . | 3.3 | 6.0 | . | . | . | . | 0.3 | 1.5 | 7.1 | . | 17.1 | 6.9 | 8.0 | 13.5 | 4.3 | . | | 75.9 | 115 | + 10 | 12 | 11 | . | . |
| | Enz | Pforzheim | 256 | 0.2 | . | . | . | 0.4 | . | . | . | . | . | . | . | . | . | 1.5 | 5.5 | . | 0.1 | . | . | 0.8 | 2.0 | 6.2 | . | 13.4 | 4.2 | 9.4 | 17.2 | 4.5 | 0.2 | | 65.6 | 88 | − 9 | 14 | 9 | . | . |
| | | Mühlacker | 228 | 0.2 | . | . | . | . | . | . | . | . | . | . | . | . | . | 6.7 | 2.7 | . | . | . | . | 2.7 | 0.9 | 6.8 | . | 14.2 | 2.1 | 8.9 | 15.0 | 2.4 | . | | 62.6 | 93 | − 5 | 10 | 9 | . | . |
| | | Heimerdingen | 312 | . | . | . | . | 2.6 | . | . | . | . | . | . | . | 4.8 | . | 2.3 | 3.0 | . | . | . | . | 0.2 | 0.1 | 6.2 | . | 16.5 | 2.5 | 8.5 | 13.8 | 3.2 | 0.1 | | 63.8 | 100 | 0 | 13 | 10 | . | . |
| | | Ochsenbach | 290 | . | 0.2 | . | . | . | . | . | . | . | . | . | . | . | . | 11.2 | 2.6 | . | 0.0 | . | . | 0.4 | 0.1 | 4.9 | . | 15.1 | 1.9 | 6.9 | 9.9 | . | . | | 53.2 | | | 10 | 7 | . | . |
| | Neckar | Bönnigheim | 222 | . | 0.2 | . | . | 0.5 | . | . | . | . | . | . | . | . | . | 6.2 | 5.3 | . | . | . | . | . | 0.2 | 3.8 | . | 14.9 | 2.7 | 6.4 | 7.2 | 1.0 | . | | 48.4 | 71 | − 20 | 9 | 8 | . | . |
| | | Heilbronn | 190 | . | . | . | . | . | . | . | . | . | . | . | . | . | . | 5.7 | 1.7 | . | . | . | . | . | 0.1 | 5.9 | . | 12.5 | 1.7 | 5.9 | 4.7 | 1.6 | . | | 39.8 | 61 | − 26 | 9 | 8 | . | . |
| | | Weinsberg | 200 | . | . | . | . | . | . | . | . | . | . | . | . | . | . | 10.5 | 1.9 | . | . | . | . | . | . | 4.7 | . | 13.4 | 1.4 | 6.8 | 3.5 | . | . | | 42.2 | 62 | − 26 | 7 | 7 | . | . |
| | Kocher | Abtsgmünd | 389 | . | . | . | . | 6.5 | . | . | . | . | . | . | . | 1.2 | . | 0.8 | 8.2 | . | . | . | . | . | . | 2.0 | 1.5 | 12.1 | 4.1 | 9.2 | 8.5 | . | . | | 54.1 | 77 | − 16 | 11 | 10 | . | . |
| | | Welzheim | 504 | . | . | . | . | 16.2 | . | . | . | . | . | . | . | 6.2 | . | 6.1 | 16.7 | . | . | . | . | . | 0.1 | 5.9 | 0.5 | 13.7 | 2.5 | 8.0 | 8.1 | 4.0 | . | | 88.0 | | | 12 | 10 | . | . |
| | | Mönchsberg | 485 | . | . | . | . | 3.0 | . | . | . | . | . | . | . | . | . | 6.5 | 2.0 | . | . | . | . | . | 1.2 | 6.5 | 7.3 | 21.8 | 3.4 | 5.4 | 8.0 | . | . | | 45.1 | 52 | − 42 | 10 | 10 | . | . |
| | | Schwäbisch-Hall (Stadt) | 292 | 0.9 | . | . | . | 1.9 | . | . | . | . | . | . | . | . | . | 13.2 | 5.6 | . | . | . | . | . | 0.1 | 3.8 | 0.5 | 18.1 | 2.5 | 6.4 | 5.0 | 5.3 | . | | 63.2 | 85 | − 11 | 12 | 9 | . | . |
| | | Rückertsbronn | 447 | . | . | . | . | . | . | . | . | . | . | . | . | . | . | 6.0 | 9.0 | . | . | . | . | . | . | 5.3 | . | 12.7 | 1.8 | 3.5 | 7.2 | 6.8 | . | | 52.3 | | | 10 | 8 | . | . |
| | | Künzelsau | 220 | . | . | . | . | . | . | . | . | . | . | . | . | . | . | 3.4 | 7.4 | . | . | . | . | . | 1.0 | 2.4 | 0.0 | 10.9 | 2.4 | 3.4 | 5.2 | 1.5 | . | | 37.6 | 51 | − 36 | 9 | 9 | . | . |
| | | Obersteinbach | 461 | . | . | . | . | 0.1 | . | . | . | . | . | . | . | . | . | 14.0 | 3.5 | . | 0.5 | . | . | . | 1.6 | 3.6 | 0.8 | 13.2 | 2.5 | 4.0 | 7.5 | 3.1 | . | | 54.4 | | | 12 | 9 | . | . |
| | Jagst | Ellwangen | 440 | . | . | . | . | 2.8 | . | . | . | . | . | . | . | 3.7 | . | 0.3 | 6.4 | . | . | . | . | . | . | 2.4 | 0.0 | 7.1 | 1.1 | 7.6 | 1.3 | 4.9 | . | | 37.6 | 51 | − 36 | 10 | 9 | . | . |
| | | Gründelhardt | 475 | . | . | . | . | 1.4 | . | 0.1 | . | . | . | . | . | 0.1 | . | 0.9 | 4.0 | . | . | . | . | . | . | 4.1 | . | 14.5 | 1.4 | 8.2 | 3.7 | 4.0 | . | | 42.4 | 61 | − 27 | 11 | 8 | . | . |
| | | Gerabronn | 455 | . | . | . | . | 15.8 | . | . | . | . | . | . | . | . | . | 4.2 | 3.9 | . | . | . | . | . | . | 1.6 | 1.6 | 14.0 | 2.0 | 7.3 | 1.7 | 2.2 | . | | 54.3 | 76 | − 17 | 10 | 10 | . | . |
| | | Langenburg | 438 | . | . | . | . | 8.2 | . | . | . | . | . | . | . | . | . | 27.4 | 5.1 | . | 0.0 | . | . | . | . | 2.2 | . | 10.9 | 2.2 | 6.9 | 3.4 | 2.4 | . | | 68.7 | 96 | − 3 | 9 | 9 | . | . |
| | | Dörzbach | 239 | . | . | . | . | . | . | . | . | . | . | . | . | . | . | 16.9 | 9.5 | . | . | . | . | . | 3.0 | 2.7 | . | 8.5 | . | 6.7 | 1.3 | 1.0 | . | | 49.6 | | | 8 | 8 | . | . |
| | | Eubigheim | 325 | . | 0.0 | . | . | 0.5 | . | . | . | . | . | . | . | . | 1.1 | 54.6 | 6.0 | . | . | . | . | 1.3 | 1.3 | 4.2 | 0.1 | 9.8 | 0.2 | 4.5 | 3.1 | 1.0 | . | | 87.7 | | | 13 | 10 | . | . |
| | | Möckmühl | 175 | . | . | . | . | . | . | . | . | . | . | . | . | . | . | 1.5 | 7.7 | . | . | . | . | 0.3 | . | 3.2 | 2.0 | 16.0 | 1.9 | 5.2 | 4.3 | 1.2 | . | | 43.3 | 67 | − 21 | 10 | 9 | . | . |
| | | Allfeld | 225 | . | . | . | . | . | . | . | . | . | . | . | . | . | . | . | 9.0 | . | . | . | . | 0.8 | 2.3 | 2.4 | 2.3 | 11.1 | 4.5 | 4.3 | 3.8 | 0.8 | . | | 41.3 | | | 10 | 8 | . | . |
| | Jagst bis Elsenz | Balsbach | 490 | . | . | . | . | . | . | . | . | . | . | . | . | . | 11.7 | 11.0 | 8.5 | . | . | . | . | 4.1 | 0.2 | 4.0 | 0.4 | 13.0 | 3.5 | 6.7 | 6.4 | 1.0 | . | | 70.5 | | | 12 | 10 | . | . |
| | | Oberdielbach | 475 | 0.1 | 0.2 | . | . | . | . | . | . | . | . | . | . | . | . | . | 18.1 | . | . | . | . | 3.5 | 2.1 | 3.0 | 3.1 | 5.9 | 10.1 | 5.6 | 4.8 | 0.2 | . | | 56.7 | 78 | − 16 | 12 | 9 | . | . |
| | | Itterkraftwerk | 165 | . | 0.2 | . | . | . | . | . | . | . | . | . | . | . | . | . | 7.4 | . | . | . | . | 2.5 | 2.0 | 4.1 | 0.7 | 14.2 | 3.2 | 6.9 | 5.5 | . | . | | 46.7 | 64 | − 26 | 10 | 8 | . | . |
| | | Tromm | 523 | 0.2 | 0.0 | . | . | 1.9 | . | . | . | . | . | . | . | . | . | 0.6 | 9.2 | . | . | . | . | 3.7 | 0.6 | 5.4 | 13.5 | 13.7 | 8.4 | 7.1 | 6.5 | . | . | | 70.8 | 80 | − 18 | 12 | 9 | . | . |
| | Elsenz | Elsenz | 239 | . | 0.1 | . | . | . | . | . | . | . | . | . | . | . | . | . | 14.3 | . | . | . | . | 2.0 | 0.3 | 5.3 | . | 10.4 | 5.0 | 4.2 | 14.0 | 0.5 | . | | 56.1 | 79 | − 15 | 10 | 7 | . | . |
| | | Eppingen | 205 | . | 0.2 | . | . | . | . | . | . | . | . | . | . | . | . | 1.9 | 4.1 | . | . | . | . | 1.4 | 0.5 | 4.5 | . | 15.7 | 3.9 | 5.5 | 10.3 | 0.7 | . | | 48.7 | 73 | − 18 | 11 | 8 | . | . |
| | Lein | Königstuhl | 561 | 0.4 | . | . | . | . | . | . | . | . | . | . | . | . | . | . | 13.0 | . | . | . | . | 0.7 | 2.0 | 9.4 | 0.2 | 13.0 | 6.3 | 6.5 | 12.3 | . | . | | 63.8 | 75 | − 21 | 10 | 7 | . | . |
| | | Ladenburg | 100 | 0.1 | . | . | . | 0.1 | . | . | . | . | . | . | . | . | . | 0.2 | 7.1 | . | . | . | . | 2.5 | 3.1 | 5.5 | 3.7 | 6.9 | 5.1 | 4.9 | 7.0 | 0.6 | . | | 46.8 | | | 13 | 9 | . | . |
| Neckar bis Main | Rhein | Mannheim-Sandhofen | 95 | 0.1 | 1.2 | . | . | 12.7 | . | . | . | . | . | . | . | . | 0.3 | 0.6 | 3.1 | . | . | . | . | 0.0 | 3.4 | 8.4 | 2.9 | 7.4 | 5.1 | 4.0 | 8.4 | 0.6 | . | | 58.2 | 105 | + 3 | 14 | 10 | . | . |
| | | Jägerthal | 200 | 1.5 | . | . | . | . | . | . | . | . | . | . | . | . | 0.0 | 0.6 | 3.6 | . | . | . | . | . | 10.0 | 5.6 | 3.2 | 7.2 | 7.5 | 7.0 | 26.9 | 0.5 | 0.1 | | 73.7 | | | 12 | 9 | . | . |
| | | Frankenthal | 94 | 1.8 | 0.9 | . | . | . | . | . | . | . | . | . | . | . | 0.2 | 0.1 | 2.1 | . | . | . | . | . | 3.9 | 4.2 | 1.5 | 5.1 | 5.8 | 5.5 | 8.9 | 0.7 | . | | 40.7 | 89 | − 5 | 13 | 9 | . | . |
| | | Worms | 91 | 0.0 | 0.5 | . | . | . | . | . | . | . | . | . | . | . | 0.5 | 1.2 | 1.2 | . | . | . | . | . | 5.8 | 4.0 | 1.0 | 3.8 | 9.0 | 3.0 | 8.9 | 0.5 | 0.1 | | 39.5 | 85 | − 7 | 13 | 9 | . | . |
| | | Stetten | 250 | 0.9 | 0.3 | . | . | 2.8 | . | . | . | . | . | . | . | . | . | 4.3 | 0.7 | . | . | . | . | . | 4.6 | 5.6 | 1.6 | 1.7 | 5.0 | 7.4 | 12.2 | . | . | | 48.1 | | | 12 | 9 | . | . |
| | | Mörlenbach | 190 | . | . | . | . | 5.9 | . | . | . | . | . | . | . | . | . | 1.0 | 11.0 | . | . | . | . | 3.5 | 1.5 | 3.8 | 14.0 | 10.2 | 6.0 | 8.0 | 4.0 | 0.3 | . | | 69.2 | | | 12 | 11 | . | . |
| | | Auerbach | 117 | 0.3 | 0.0 | . | . | 43.7 | . | . | . | . | . | . | . | . | . | 0.6 | 0.7 | . | . | . | . | . | 1.5 | 4.9 | 2.5 | 1.4 | 2.7 | 4.3 | 5.7 | . | . | | 76.3 | | | 11 | 8 | . | . |
| | | Gernsheim | 90 | 0.0 | 0.2 | . | . | . | . | . | . | . | . | . | . | . | 12.0 | 5.7 | 0.9 | . | . | . | . | . | 6.0 | 4.4 | 3.2 | 3.4 | 6.8 | 3.7 | 3.2 | 0.7 | . | | 50.2 | 116 | + 7 | 12 | 9 | . | . |
| | | Neunkirchen | 508 | 0.0 | 1.6 | . | . | 13.1 | . | . | . | . | . | . | . | . | . | . | 19.6 | . | . | . | . | . | 0.7 | 6.2 | 5.7 | 13.9 | 6.3 | 8.9 | 10.9 | . | . | | 86.9 | | | 10 | 9 | . | . |
| | | Darmstadt (Rosenhöhe) | 180 | . | 0.6 | . | . | . | . | . | . | . | . | . | . | . | 6.2 | 0.7 | 4.9 | . | . | . | . | . | 1.6 | 4.8 | 4.4 | 8.6 | 4.5 | 3.7 | 2.8 | . | . | | 42.8 | | | 11 | 9 | . | . |
| Main | Weißer Main | Ölschnitz | 550 | . | . | . | . | 10.0 | . | . | . | . | . | . | . | 2.5 | . | 0.9 | 7.9 | . | 1.0 | . | . | . | . | 2.9 | . | 7.5 | 3.1 | 3.4 | 1.9 | 0.4 | 0.1 | | 41.6 | | | 12 | 9 | . | . |
| | | Berneck | 388 | . | . | . | . | 1.8 | 1.3 | 0.1 | . | . | . | . | . | 4.1 | . | 14.4 | . | 0.3 | 1.4 | . | . | . | . | 2.9 | . | 8.7 | . | 4.2 | 0.9 | 3.0 | 1.8 | | 44.9 | 73 | − 17 | 13 | 10 | . | . |
| | | Marktleugast | 555 | . | . | . | . | 7.6 | . | 0.2 | . | . | . | . | . | 3.6 | . | 3.2 | 4.3 | . | 1.1 | . | . | . | . | 3.3 | 0.5 | 4.0 | 1.6 | 3.2 | 1.3 | . | . | | 33.9 | 46 | − 40 | 12 | 10 | . | . |
| | | Wartenfels | 490 | . | . | . | . | 1.5 | . | . | . | . | . | . | . | 6.1 | 0.5 | 4.3 | 10.2 | . | 1.2 | . | . | 0.1 | . | 4.5 | . | 4.9 | 8.6 | 3.3 | 1.0 | . | . | | 40.2 | | | 12 | 10 | . | . |
| | Roter Main | Creußen | 420 | . | . | . | . | 1.3 | . | . | . | . | . | . | . | 3.6 | . | . | 9.8 | . | . | 2.0 | . | . | . | 2.1 | 0.0 | 10.1 | 0.8 | 2.7 | 0.8 | 4.7 | 0.2 | | 38.1 | 66 | − 20 | 11 | 8 | . | . |
| | | Weidenberg | 431 | . | . | . | . | 2.8 | . | . | . | . | . | . | . | 2.0 | . | . | 5.3 | . | . | 1.6 | . | . | . | 2.8 | . | 11.6 | 0.8 | 2.8 | 0.7 | 4.8 | 0.9 | | 36.1 | 65 | − 19 | 11 | 8 | . | . |
| | | Bayreuth (Flugh.) | 485 | . | . | . | . | 0.0 | . | 2.5 | . | . | . | . | . | 7.9 | . | 0.8 | 8.4 | . | 0.0 | 0.8 | . | . | . | 1.5 | 0.0 | 3.7 | 0.7 | 3.6 | 0.0 | 4.5 | 1.3 | | 35.7 | | | 11 | 8 | . | . |

## September — Tägliche Niederschlagshöhen in Millimetern, gemessen um 7 Uhr morgens — 1942

| Flußgebiet | | Ort | Seehöhe m | 1 | 2 | 3 | 4 | 5 | 6 | 7 | 8 | 9 | 10 | 11 | 12 | 13 | 14 | 15 | 16 | 17 | 18 | 19 | 20 | 21 | 22 | 23 | 24 | 25 | 26 | 27 | 28 | 29 | 30 | 31 | Monatssumme mm | % der Norm. | Abweichung v. d. Norm. | Zahl der Tage mit Niederschl. ≧0.1 | Niederschl. ≧1.0 | * ≧0.1 | ⊠ |
|---|---|---|---|---|---|---|---|---|---|---|---|---|---|---|---|---|---|---|---|---|---|---|---|---|---|---|---|---|---|---|---|---|---|---|---|---|---|---|---|
| Main | M. | Arnstein | 460 | . | . | . | . | 2.2 | . | 0.4 | . | . | . | . | . | 4.7 | . | 5.6 | 5.7 | . | . | . | . | . | . | 1.7 | . | 4.3 | 2.5 | 4.2 | 1.9 | 2.7 | . | | 35.9 | 61 | − 23 | 11 | 10 | . | . |
| | Rodach | Rodacherbrunn | 688 | . | . | . | . | 2.3 | . | . | . | . | . | . | . | . | 6.6 | 8.9 | 13.7 | . | . | . | . | . | . | 1.5 | 2.2 | 2.0 | 1.8 | 2.9 | 1.9 | 0.3 | . | | 44.1 | 56 | − 35 | 11 | 10 | . | . |
| | | Steinbach b. G. | 670 | . | . | . | . | 1.5 | . | . | . | . | . | . | . | 2.1 | . | 6.5 | 28.2 | . | . | 0.1 | . | . | . | . | 2.4 | 0.2 | 2.3 | 0.4 | 0.6 | 0.2 | . | | 44.5 | 59 | − 31 | 11 | 6 | . | . |
| | | Rodeck | 660 | . | . | . | . | 14.3 | . | . | . | . | . | . | . | 4.8 | . | 2.6 | 11.2 | 0.2 | . | . | . | . | . | 2.3 | 0.3 | 3.3 | 2.0 | 3.0 | 1.4 | . | . | | 45.4 | | | 11 | 9 | . | . |
| | | Presseck | 640 | . | . | . | . | 7.7 | . | . | . | . | . | . | . | 5.6 | . | 3.0 | 15.2 | . | 0.1 | . | . | . | 0.1 | 3.2 | 1.0 | 4.4 | 0.1 | 5.0 | 1.5 | 0.2 | . | | 47.7 | 68 | − 23 | 13 | 9 | . | . |
| | | Steinbach a. Wald | 580 | . | . | . | . | 0.4 | . | . | . | . | . | . | . | 1.6 | 1.7 | 14.2 | 15.4 | . | 0.3 | . | . | . | . | 1.4 | 1.1 | 4.4 | 3.4 | 2.7 | 2.8 | 0.7 | . | | 50.1 | 78 | − 14 | 13 | 10 | . | . |
| | | Rothenkirchen | 376 | . | . | . | . | 3.7 | . | . | . | . | . | . | . | 0.2 | 3.5 | 13.5 | 18.3 | . | . | . | . | 0.3 | . | 1.3 | 0.2 | 5.3 | 2.8 | 2.5 | 1.7 | . | . | | 53.3 | 86 | − 9 | 12 | 9 | . | . |
| | | Kronach | 320 | . | . | . | . | 5.8 | . | . | . | . | . | . | . | 45.5 | 0.4 | 11.2 | 14.9 | . | . | . | . | . | . | 1.9 | 1.8 | 2.6 | 1.8 | 2.0 | 0.6 | . | . | | 88.5 | 156 | + 29 | 11 | 9 | . | . |
| | | Kirchleus | 425 | . | . | . | . | 1.8 | . | 0.8 | . | . | . | . | . | 15.7 | 0.1 | 7.8 | 4.2 | . | . | 0.2 | . | . | . | 2.2 | . | 4.1 | 3.2 | 3.9 | 1.1 | . | . | | 44.1 | | | 12 | 9 | . | . |
| | Main | Vierzehnheiligen | 387 | . | . | . | . | . | . | . | . | . | . | . | . | 4.9 | . | 15.0 | 5.2 | . | . | . | . | . | . | 3.2 | . | 5.7 | 1.9 | 2.6 | 1.6 | . | . | | 40.1 | 70 | − 17 | 8 | 8 | . | . |
| | | Zapfendorf | 250 | . | . | . | . | . | . | 1.4 | . | . | . | . | . | 3.1 | . | 13.2 | 1.4 | . | 0.2 | 0.3 | . | . | . | 4.4 | 1.2 | . | 1.7 | 5.1 | 2.1 | 3.2 | . | | 37.3 | 64 | − 21 | 12 | 10 | . | . |
| | Itz | Steinheid | 836 | . | . | . | . | 0.2 | . | 0.0 | . | . | . | . | . | 0.8 | 2.2 | 12.8 | 11.4 | . | 0.1 | . | . | 1.4 | . | 2.5 | 4.6 | 12.3 | 7.1 | 3.8 | 3.4 | 1.0 | . | | 63.6 | | | 14 | 11 | . | . |
| | | Tremersdorf | 380 | . | . | . | . | . | . | . | . | . | . | . | . | 2.8 | . | 15.6 | 10.9 | 0.1 | 0.3 | 0.1 | . | 1.6 | . | 2.4 | 0.4 | 5.5 | 2.4 | 2.7 | 2.7 | 0.1 | . | | 47.6 | 79 | − 13 | 16 | 8 | . | . |
| | | Coburg | 291 | . | . | . | . | 0.1 | . | . | . | . | . | . | . | . | . | 22.5 | 7.1 | . | 0.8 | . | . | 0.1 | . | 1.6 | . | 5.7 | 1.6 | 0.7 | 2.2 | . | . | | 42.4 | 76 | − 13 | 10 | 6 | . | . |
| | | Roßfeld | 306 | . | 0.0 | . | . | 0.0 | . | . | . | . | . | . | . | . | . | 4.3 | 11.2 | . | 0.2 | . | . | 0.7 | . | 2.5 | 2.6 | 3.8 | 1.2 | 2.5 | 3.8 | . | . | | 32.8 | 65 | − 18 | 10 | 8 | . | . |
| | | Hellingen | 302 | . | 0.0 | . | . | . | . | . | . | . | . | . | . | . | . | 18.3 | 6.8 | . | 0.2 | . | . | 1.9 | . | 2.1 | 3.9 | 3.4 | 1.6 | 2.3 | 4.5 | . | .. | | 45.0 | 85 | − 8 | 10 | 9 | . | . |
| | M. | Specke | 260 | . | . | . | . | . | . | . | . | . | . | . | . | 6.1 | . | 41.4 | 6.6 | . | 0.2 | . | . | . | . | 2.8 | . | 4.0 | 1.1 | 1.8 | 3.8 | 0.8 | . | | 68.8 | 147 | + 22 | 10 | 8 | . | . |
| | Regnitz | Oberdachstetten | 439 | . | . | . | . | . | . | . | . | . | . | . | . | . | . | . | 2.1 | . | . | . | . | . | . | 5.9 | . | 2.1 | 12.1 | 8.9 | 6.2 | 8.2 | . | | 45.5 | 81 | − 11 | 6 | 5 | . | . |
| | | Ansbach-Katterb. | 463 | . | . | . | . | 6.4 | . | 1.3 | . | . | . | . | . | . | 4.5 | 1.2 | 1.9 | . | . | . | . | . | . | 5.0 | 0.7 | 12.5 | 1.7 | 7.2 | 0.8 | 2.3 | . | | 45.5 | 87 | − 7 | 12 | 10 | . | . |
| | | Obererlbach | 399 | . | . | . | . | 25.0 | . | . | . | . | . | . | . | 0.2 | 1.2 | . | 6.5 | . | . | . | . | . | 0.0 | 5.5 | . | 8.1 | 1.2 | 5.6 | 0.3 | 3.0 | . | | 56.6 | 100 | 0 | 10 | 8 | . | . |
| | | Weißenburg i. B. | 429 | . | . | . | . | 0.9 | . | . | . | . | . | . | . | 0.3 | . | 0.1 | 19.7 | . | . | . | . | . | . | 4.1 | 0.1 | 9.8 | 0.4 | 4.3 | 0.6 | 3.8 | . | | 44.1 | 75 | − 15 | 11 | 5 | . | . |
| | | Roth b. Nürnberg | 335 | . | . | . | . | 2.1 | . | . | . | . | . | . | . | 0.1 | 0.4 | . | 4.0 | . | . | . | . | . | 0.0 | 2.5 | . | 6.4 | 1.3 | 3.7 | 0.2 | 2.4 | . | | 23.1 | | | 10 | 7 | . | . |
| | Rednitz | Pyrbaum | 438 | . | . | . | . | 9.0 | . | . | . | . | . | . | . | 0.0 | 0.0 | . | 18.8 | . | . | . | . | . | . | 1.9 | . | 5.7 | 0.0 | 3.2 | 0.7 | 1.1 | . | | 40.4 | 63 | − 23 | 7 | 6 | . | . |
| | | Neumarkt i. Opf. | 423 | . | . | . | . | 11.5 | . | . | . | . | . | . | . | 7.8 | 5.5 | . | 36.6 | . | . | . | . | . | . | 1.6 | . | . | 1.8 | 1.8 | . | 3.5 | . | | 70.1 | 96 | − 3 | 8 | 8 | . | . |
| | | Heilsbronn | 425 | . | . | . | . | 23.4 | . | . | . | . | . | . | . | 0.0 | 12.3 | 0.7 | 1.1 | . | . | . | . | . | . | 4.1 | . | 13.8 | 1.7 | 6.0 | 1.9 | 1.5 | . | | 66.5 | 124 | + 13 | 10 | 9 | . | . |
| | | Worzeldorf | 339 | . | . | . | . | 9.2 | . | . | . | . | . | . | . | 4.1 | 0.2 | . | 7.6 | . | . | . | . | . | . | 3.8 | . | 11.9 | 1.4 | 4.6 | . | 2.9 | . | | 45.7 | | | 9 | 8 | . | . |
| | Regnitz, Pegnitz | Mosenberg | 392 | . | . | . | . | 1.5 | . | . | . | . | . | . | . | 0.8 | 9.0 | . | 17.0 | . | . | 0.4 | . | . | . | 1.5 | 0.6 | 10.8 | 0.9 | 2.1 | 0.8 | 5.3 | . | | 50.7 | | | 12 | 7 | . | . |
| | | Leupoldstein | 550 | . | . | . | . | 1.5 | . | . | . | . | . | . | . | 0.6 | . | . | 13.0 | . | . | 0.3 | . | . | . | 4.1 | 0.1 | 9.5 | 6.5 | 4.2 | 6.1 | 1.4 | . | | 47.3 | 64 | − 27 | 11 | 8 | . | . |
| | | Haid | 479 | . | . | . | . | 4.1 | . | . | . | . | . | . | . | 24.3 | 1.6 | . | 16.0 | . | . | . | . | . | . | 1.3 | 0.0 | 10.1 | 0.4 | 0.7 | 1.2 | 7.5 | . | | 67.2 | 116 | + 9 | 10 | 8 | . | . |
| | | Traunfeld | 548 | . | . | . | . | 9.9 | . | . | . | . | . | . | . | 2.7 | . | . | 10.7 | . | . | . | . | . | . | . | 0.2 | 13.7 | 2.1 | 3.1 | . | 4.6 | . | | 47.0 | 59 | − 32 | 8 | 7 | . | . |
| | | Hersbruck | 345 | . | . | . | . | 34.2 | . | . | . | . | . | . | . | . | 4.3 | . | 6.3 | . | . | . | . | . | . | 4.9 | 13.7 | 1.3 | 1.1 | 0.0 | 0.1 | 4.3 | . | | 70.2 | 101 | + 1 | 9 | 8 | . | . |
| | | Krämersweiher | 350 | . | . | . | . | 7.4 | . | . | . | . | . | . | . | 6.1 | . | . | 3.7 | . | . | . | . | . | . | 3.8 | . | 11.7 | 1.6 | 3.1 | 0.3 | 2.9 | . | | 40.6 | 63 | − 24 | 9 | 8 | . | . |
| | | Nürnberg (Flugpl.) | 315 | . | . | . | . | 10.9 | . | 1.4 | . | . | . | . | . | 9.2 | . | 0.0 | 6.0 | . | . | . | . | 0.0 | . | 4.5 | 0.0 | 11.6 | 1.8 | 4.4 | 0.3 | 2.5 | . | | 52.6 | 104 | + 2 | 10 | 9 | . | . |
| | Regnitz | Bräuersdorf | 362 | . | . | . | . | 11.8 | . | 1.0 | . | . | . | . | . | 14.5 | . | 10.9 | 3.2 | . | . | . | . | . | . | 3.8 | . | 12.2 | 2.1 | 5.5 | 0.7 | 2.0 | . | | 67.7 | 124 | + 13 | 11 | 10 | . | . |
| | | Gäfenberg | 423 | . | . | . | . | 3.1 | . | . | . | . | . | . | . | 6.2 | . | . | 23.9 | . | . | 0.8 | . | . | . | 5.0 | . | 13.6 | 2.7 | 1.4 | 3.3 | 4.3 | . | | 64.3 | 96 | − 3 | 10 | 9 | . | . |
| | | Erlangen | 280 | . | . | . | . | 10.1 | . | 1.5 | . | . | . | . | . | 3.9 | . | . | 5.2 | . | . | . | . | . | . | 6.7 | . | 14.0 | 2.4 | 5.4 | . | 3.5 | . | | 52.7 | 102 | + 1 | 9 | 9 | . | . |
| | Regnitz, Wiesent | Busbach | 430 | . | . | . | . | 0.1 | . | . | . | . | . | . | . | 5.4 | . | 1.3 | 6.2 | . | 0.1 | 0.8 | . | . | . | 1.4 | . | 4.5 | 1.7 | 3.7 | 0.7 | 1.8 | . | | 27.7 | 50 | − 28 | 12 | 8 | . | . |
| | | Königsfeld | 448 | . | . | . | . | 4.3 | . | 1.4 | . | . | . | . | . | 8.9 | . | 2.0 | 6.9 | . | . | . | . | . | . | 1.5 | . | 5.7 | 2.2 | 4.1 | 2.0 | 2.9 | . | | 39.9 | 66 | − 21 | 11 | 11 | . | . |
| | | Trockau | 530 | . | . | . | . | 6.3 | . | . | . | . | . | . | . | 3.3 | . | . | 30.7 | . | . | 4.5 | . | . | . | 2.8 | . | 8.4 | . | 5.1 | 2.1 | 3.5 | . | | 66.7 | 105 | + 3 | 9 | 9 | . | . |
| | | Heiligenstadt | 367 | . | 0.0 | . | . | 0.6 | . | 0.6 | . | . | . | . | . | 3.2 | . | 1.3 | 8.1 | . | . | 1.3 | . | . | . | 2.2 | . | 7.0 | 3.0 | 4.5 | 1.6 | 5.4 | . | | 38.8 | 59 | − 27 | 12 | 10 | . | . |
| | | Eggolsheim | 230 | . | . | . | . | 7.8 | . | . | . | . | . | . | . | 18.0 | . | 7.2 | 1.8 | . | . | . | . | . | . | 3.2 | . | 9.4 | 2.6 | 5.3 | 1.2 | 5.1 | 0.3 | | 61.9 | 103 | + 2 | 11 | 10 | . | . |
| | Regnitz, Aisch | Windsheim | 322 | . | . | . | . | 5.4 | . | . | . | . | . | . | . | 4.8 | . | 5.7 | 2.6 | . | . | . | . | . | . | 2.8 | . | 10.2 | 1.6 | 4.2 | 2.4 | 1.9 | . | | 41.6 | 105 | + 2 | 10 | 10 | . | . |
| | | Neustadt a. Aisch | 292 | . | . | . | . | 13.7 | . | . | . | . | . | . | . | 0.0 | . | 17.1 | 5.6 | . | . | . | . | . | . | 2.5 | . | 10.7 | 1.5 | 4.6 | 1.5 | 0.0 | . | | 57.2 | 112 | + 6 | 8 | 8 | . | . |
| | | Marktbibart | 310 | . | . | . | . | . | . | . | . | . | . | . | . | 0.1 | . | 39.0 | 3.0 | . | . | . | . | . | . | 2.5 | . | 6.5 | 2.0 | 2.6 | 2.0 | 1.6 | . | | 59.3 | 111 | + 6 | 9 | 8 | . | . |
| | | Höchstadt a. Aisch | 272 | . | . | . | . | 6.8 | . | 6.4 | . | . | . | . | . | 6.3 | . | . | 7.3 | . | . | . | . | . | . | 5.8 | . | 3.6 | 4.7 | 3.5 | 2.8 | . | . | | 47.2 | 87 | − 7 | 9 | 9 | . | . |
| | Regnitz | Ebrach | 340 | . | . | . | . | . | . | . | . | . | . | . | . | 13.0 | . | 47.3 | 9.7 | . | . | 1.4 | . | . | . | 2.6 | . | 5.4 | 1.5 | 1.9 | 3.0 | 2.5 | . | | 88.3 | 149 | + 29 | 10 | 10 | . | . |
| | | Burgebrach | 265 | . | . | . | . | 6.1 | . | 1.1 | . | . | . | . | . | 14.5 | . | 5.5 | 8.9 | . | . | 0.0 | . | . | . | 2.5 | . | 4.8 | 2.6 | 4.1 | 2.6 | 3.3 | . | | 56.0 | | | 11 | 11 | . | . |
| | | Bamberg | 286 | . | 0.0 | . | . | 5.2 | 0.0 | 5.4 | . | . | . | . | . | 7.0 | 0.0 | 3.3 | 4.5 | . | . | 0.0 | . | . | . | 2.5 | . | 4.0 | 2.2 | 3.0 | 2.7 | 3.8 | . | | 43.6 | 85 | − 8 | 11 | 11 | . | . |
| | Regnitz bis Fränkische Saale | Haßfurt a. Main | 225 | . | . | . | . | . | . | . | . | . | . | . | . | 13.5 | . | 24.2 | 6.6 | . | . | 0.8 | . | 0.5 | . | 1.5 | 2.4 | 3.8 | 1.1 | 2.1 | 5.1 | 1.3 | . | | 62.9 | 126 | + 13 | 12 | 10 | . | . |
| | | Hofheim i. Ufr. | 260 | . | . | . | . | . | . | . | . | . | . | . | . | 2.1 | . | 12.0 | 1.8 | 1.3 | . | . | . | . | . | 2.1 | 3.7 | 3.2 | 1.2 | 2.1 | 4.6 | . | . | | 34.1 | | | 10 | 10 | . | . |
| | | Schweinfurt (El.-W.) | 215 | . | . | . | . | . | . | . | . | . | . | . | . | 5.6 | . | 3.7 | 6.5 | . | . | . | . | 0.8 | . | 1.3 | 3.0 | 4.2 | 2.4 | 4.0 | 3.8 | . | . | | 35.3 | 80 | − 9 | 10 | 9 | . | . |
| | | Prüßberg | 317 | . | . | . | . | . | . | . | . | . | . | . | . | 3.0 | . | 42.3 | 4.1 | . | . | . | . | . | . | 6.1 | 0.4 | 5.7 | 1.3 | 2.1 | 3.2 | 0.9 | 1.4 | | 70.5 | 125 | + 14 | 11 | 9 | . | . |

| Flußgebiet | | Ort | Seehöhe m | 1 | 2 | 3 | 4 | 5 | 6 | 7 | 8 | 9 | 10 | 11 | 12 | 13 | 14 | 15 | 16 | 17 | 18 | 19 | 20 | 21 | 22 | 23 | 24 | 25 | 26 | 27 | 28 | 29 | 30 | 31 | Monatssumme mm | % der Norm | Abweichung v. d. Norm. | Zahl der Tage mit Niederschl. ≥0.1 | Niederschl. ≥1.0 | * ≥0.1 | ⊛ |
|---|---|---|---|---|---|---|---|---|---|---|---|---|---|---|---|---|---|---|---|---|---|---|---|---|---|---|---|---|---|---|---|---|---|---|---|---|---|---|---|
| Main | Regnitz bis Fränk. Saale | Kitzingen (Stadt) | 191 | . | . | . | . | 0.2 | . | . | . | . | . | . | . | 4.7 | 0.4 | 24.7 | 8.9 | . | . | . | . | 0.0 | . | 1.8 | 0.0 | 4.2 | 0.3 | 2.0 | 3.0 | 0.6 | . | | 50.8 | 106 | + 3 | 11 | 7 | . | . |
| | | Würzburg (Phys. Inst.) | 175 | . | . | . | . | . | . | . | . | . | . | . | . | 2.0 | 2.2 | 13.5 | 9.9 | . | . | . | . | 1.9 | . | 0.8 | 0.2 | 6.4 | 1.7 | 3.6 | 4.5 | 0.6 | . | | 47.3 | 98 | − 1 | 12 | 9 | . | . |
| | | Bergtheim | 272 | . | . | . | . | . | . | . | . | . | . | . | . | 1.7 | . | 34.0 | 3.2 | . | 0.7 | . | . | 0.5 | . | 3.1 | 1.8 | 5.5 | 1.9 | 3.5 | 3.7 | 0.9 | . | | 60.5 | 124 | + 12 | 12 | 9 | . | . |
| | | Unterleinach | 230 | . | . | . | . | . | . | . | . | . | . | . | . | . | 0.7 | *5.0* | *3.5* | . | . | . | . | 0.3 | . | 0.2 | *2.5* | 4.6 | 2.4 | 3.2 | 3.0 | 0.3 | . | | 25.7 | | | 11 | 7 | . | . |
| | | Hundsbach | 200 | . | . | . | . | . | . | . | . | . | . | . | . | . | . | 6.5 | 7.8 | . | . | 0.4 | . | 1.0 | . | 1.1 | 4.6 | 6.7 | 1.3 | 4.3 | 3.2 | . | . | | 36.9 | 73 | − 14 | 10 | 9 | . | . |
| | Fränkische Saale | Königshofen i. Gr. | 278 | . | . | . | . | . | . | . | . | . | . | . | . | . | . | 8.2 | 5.7 | . | . | . | . | 2.8 | . | 1.8 | 2.5 | 3.1 | 1.4 | 3.5 | . | . | . | | 29.0 | 62 | − 18 | 8 | 8 | . | . |
| | | Römhild | 300 | . | . | . | . | . | . | . | . | . | . | . | . | 0.1 | . | 5.0 | 21.3 | . | 0.1 | . | . | 2.1 | . | . | 4.0 | 2.9 | 3.2 | 4.2 | 3.7 | 0.1 | . | | 46.7 | 98 | − 1 | 11 | 8 | . | . |
| | | Bedheim | 360 | . | . | . | . | . | . | . | . | . | . | . | . | . | . | 5.5 | 12.5 | . | . | . | . | 3.8 | . | 2.3 | 7.2 | 1.3 | 3.0 | 4.5 | *4.0* | . | . | | 44.1 | | | 9 | 9 | . | . |
| | | Fladungen | 415 | . | . | . | . | . | . | . | . | . | . | . | . | . | . | . | 28.6 | . | . | . | . | . | . | . | 12.7 | 8.8 | 4.3 | . | 6.5 | . | . | | 60.9 | 105 | + 3 | 5 | 5 | . | . |
| | | Simonshof | 320 | . | . | . | . | 0.2 | . | . | . | . | . | . | . | 0.0 | 0.3 | 7.9 | 12.2 | . | . | . | . | . | . | 1.1 | 1.9 | 2.2 | 1.6 | 6.8 | 4.4 | . | . | | 38.6 | 80 | − 10 | 10 | 8 | . | . |
| | | Rhönhaus | 736 | . | . | . | . | 0.3 | . | . | . | . | . | . | . | 0.1 | . | 21.2 | 26.0 | . | 2.2 | . | . | . | 0.1 | 1.5 | 6.7 | 3.1 | 3.7 | 8.4 | 5.0 | . | . | | 78.3 | 105 | + 4 | 12 | 9 | . | . |
| | | Oberlauringen | 315 | . | . | . | . | . | . | . | . | . | . | . | . | . | 0.0 | 9.3 | 11.1 | . | . | . | . | 0.9 | . | 0.0 | 0.2 | 6.3 | 1.1 | 5.1 | 3.6 | . | . | | 37.6 | | | 8 | 6 | . | . |
| | | Kissingen, Bad | 198 | . | . | . | . | . | . | . | . | . | . | . | . | 0.1 | . | 4.5 | 3.7 | . | 1.8 | . | . | . | . | 1.0 | 4.9 | 5.4 | 1.3 | 5.3 | 5.8 | 0.2 | . | | 34.0 | 59 | − 24 | 11 | 9 | . | . |
| | | Geroda | 450 | . | . | . | . | . | . | . | . | . | . | . | . | . | . | 32.3 | 11.3 | . | 1.5 | . | . | . | . | 1.7 | 4.7 | 6.1 | 2.0 | 5.2 | 3.5 | 0.4 | . | | 68.7 | 105 | + 3 | 10 | 9 | . | . |
| | | Neuwirtshaus | 420 | . | . | . | . | . | . | . | . | . | . | . | . | 0.5 | . | 17.5 | 4.1 | . | 1.2 | . | . | . | . | 1.2 | 2.3 | 4.5 | 1.7 | 5.7 | . | . | . | | 38.7 | 57 | − 29 | 9 | 8 | . | . |
| | Fränk. Saale, Sinn | Kreuzberg i. Rhön | 930 | . | . | . | . | . | . | . | . | . | . | . | . | 1.7 | . | 17.0 | 24.2 | . | 1.3 | . | . | . | . | 2.0 | 0.8 | 5.8 | 4.4 | 7.1 | 7.2 | . | . | | 76.5 | 100 | 0 | 10 | 9 | . | . |
| | | Brückenau | 314 | . | . | . | . | . | . | . | . | . | . | . | . | . | . | 14.0 | 16.2 | . | 1.3 | . | . | . | 0.2 | 0.5 | 5.2 | 4.9 | 3.8 | 4.1 | 1.5 | . | . | | 51.7 | 84 | − 10 | 10 | 8 | . | . |
| | | Altengronau | 225 | . | . | . | . | . | . | . | . | . | . | . | . | . | . | 11.7 | 7.1 | . | 2.1 | . | . | . | . | 2.2 | 5.2 | 1.8 | 7.0 | 3.4 | 4.0 | . | . | | 44.5 | 70 | − 19 | 9 | 9 | . | . |
| | | Mittelsinn | 204 | . | . | . | . | . | . | . | . | . | . | . | . | . | . | 14.2 | 5.7 | . | 1.7 | . | . | . | 0.3 | 2.6 | 4.1 | 6.6 | 3.0 | 8.4 | 3.4 | . | . | | 50.0 | 81 | − 12 | 10 | 9 | . | . |
| | | Rieneck | 184 | . | . | . | . | . | . | . | . | . | . | . | . | . | . | 6.5 | 8.7 | . | . | . | . | . | . | 1.4 | 3.1 | 4.4 | 1.9 | 5.8 | 3.3 | . | . | | 35.1 | | | 8 | 8 | . | . |
| | Main | Heigenbrücken | 268 | . | . | . | . | . | . | . | . | . | . | . | . | . | . | 48.5 | 21.8 | . | . | . | . | . | 4.5 | 2.2 | 7.5 | 10.0 | 2.7 | 5.5 | 3.6 | . | . | | 106.3 | | | 9 | 9 | . | . |
| | | Rechtenbach | 360 | . | . | . | . | . | . | . | . | . | . | . | . | . | 3.7 | 4.7 | 5.2 | . | . | . | . | . | 1.0 | 3.0 | 7.0 | 0.1 | 2.1 | 6.8 | 2.6 | . | . | | 43.6 | 65 | − 24 | 10 | 10 | . | . |
| | | Maria Einsiedel | 210 | . | . | . | . | . | . | . | . | . | . | . | . | . | 21.9 | 26.6 | 2.3 | 0.3 | . | . | . | 0.9 | 1.1 | 2.4 | 7.9 | 8.6 | 2.6 | 6.3 | 2.6 | . | . | | 84.0 | | | 12 | 10 | . | . |
| | Tauber | Rothenburg o. T. | 425 | . | . | . | . | 2.1 | . | . | . | . | . | . | . | 4.6 | 0.1 | 0.7 | 3.7 | . | . | . | . | . | . | 2.5 | . | 9.7 | 1.5 | 3.9 | 3.5 | 1.5 | . | | 33.8 | 56 | − 27 | 11 | 9 | . | . |
| | | Spielbach | 451 | . | . | . | . | 0.8 | . | . | . | . | . | . | . | 0.7 | 0.8 | 1.4 | 4.9 | . | . | . | . | . | . | 2.8 | . | 9.0 | 4.3 | 5.1 | 2.6 | 2.2 | . | | 34.6 | 56 | − 27 | 11 | 8 | . | . |
| | | Uffenheim | 337 | . | . | . | . | 3.5 | . | . | . | . | . | . | . | 0.1 | . | 1.1 | 2.9 | 0.1 | . | . | . | 0.1 | . | 2.6 | . | 7.0 | 1.3 | 2.6 | 3.1 | 2.8 | . | | 27.2 | 50 | − 27 | 12 | 9 | . | . |
| | | Mergentheim (Stadt) | 217 | . | . | . | . | 2.9 | . | . | . | . | . | . | . | . | 1.0 | 13.2 | 4.9 | . | . | . | . | . | . | 1.1 | 0.0 | 10.8 | 0.8 | 7.7 | 1.2 | 2.2 | . | | 45.8 | 82 | − 10 | 10 | 9 | . | . |
| | | Giebelstadt | 300 | . | . | . | . | 3.3 | . | . | . | . | . | . | . | 1.1 | . | 21.7 | 2.7 | . | . | . | . | 0.0 | 0.0 | 1.4 | 0.0 | 5.6 | 0.5 | 3.4 | 4.6 | 0.9 | . | | 45.2 | 80 | − 11 | 10 | 8 | . | . |
| | | Gerlachsheim | 188 | . | . | . | . | 0.2 | . | . | . | . | . | . | . | . | . | 10.0 | 2.6 | . | . | . | . | 0.5 | 0.6 | 0.9 | . | 5.2 | 0.7 | 3.0 | 4.0 | 2.1 | . | | 29.8 | 57 | − 23 | 11 | 6 | . | . |
| | | Pülfringen | 354 | . | . | . | . | 0.4 | . | . | . | . | . | . | . | . | . | 10.6 | 1.5 | . | . | . | . | 3.5 | 1.8 | 1.2 | 0.1 | 6.2 | 1.6 | 7.2 | 6.5 | 1.6 | . | | 42.2 | 71 | − 17 | 12 | 10 | . | . |
| | | Werbach | 185 | . | . | . | . | 0.1 | . | . | . | . | . | . | . | . | . | 14.5 | 4.0 | . | . | . | . | 2.0 | 0.5 | 0.8 | 0.0 | 7.0 | 0.8 | 4.6 | 3.5 | 0.5 | . | | 38.3 | | | 11 | 6 | . | . |
| | Tauber bis Kinzig | Breitenbuch | 500 | . | . | . | . | 0.9 | . | . | . | . | . | . | . | . | . | 0.6 | 6.5 | . | . | . | . | 3.1 | 1.0 | 4.3 | 3.1 | 11.3 | 2.6 | 6.9 | 7.6 | . | . | | 47.9 | 58 | − 35 | 11 | 9 | . | . |
| | | Schneeberg | 169 | . | . | . | . | . | . | . | . | . | . | . | . | . | . | 1.8 | 4.4 | . | . | . | . | 0.9 | . | 3.5 | 1.4 | 10.0 | 3.5 | 7.5 | 3.7 | 0.4 | . | | 37.1 | 58 | − 27 | 10 | 8 | . | . |
| | | Vielbrunn | 410 | . | . | . | . | 4.8 | . | . | . | . | . | . | . | . | . | 17.9 | 5.8 | . | . | . | . | 2.1 | 3.2 | 2.4 | 3.1 | 6.7 | 5.6 | 3.5 | 6.6 | . | . | | 61.7 | 95 | − 3 | 11 | 11 | . | . |
| | | Beerfelden | 441 | . | 0.4 | . | . | . | . | . | . | . | . | . | . | . | . | . | 6.2 | . | . | . | . | 1.7 | 1.3 | 11.4 | 2.8 | 15.4 | 6.5 | 6.6 | 7.3 | 0.1 | . | | 59.7 | 71 | − 24 | 11 | 9 | . | . |
| | | Hummetroth | 326 | . | 0.3 | . | . | 4.1 | . | . | . | . | . | . | . | . | . | 0.1 | 21.2 | . | . | . | . | . | 3.1 | 2.6 | 6.2 | 7.3 | 6.1 | 5.4 | 3.6 | 0.1 | . | | 60.1 | | | 12 | 9 | . | . |
| | | Hessenthal | 311 | . | . | . | . | . | . | . | . | . | . | . | . | . | . | 0.7 | 3.5 | . | . | . | . | . | 3.0 | 3.1 | 7.7 | 8.0 | 3.5 | 5.0 | 2.1 | . | . | | 36.6 | 52 | − 34 | 9 | 8 | . | . |
| | | Himmelthal | 150 | . | 0.1 | . | . | 1.0 | . | . | . | . | . | . | . | . | . | 0.3 | 3.2 | . | . | . | . | 0.1 | 1.0 | 0.7 | 3.1 | 5.4 | 3.7 | 2.4 | 3.4 | . | . | | 24.4 | 43 | − 32 | 12 | 8 | . | . |
| | | Hergershausen | 131 | . | 2.3 | . | . | 2.2 | . | . | . | . | . | . | . | . | 0.7 | 10.8 | 2.3 | . | . | . | . | . | 2.5 | 3.0 | 4.1 | 5.0 | 4.0 | 4.2 | 2.1 | . | . | | 43.2 | | | 12 | 11 | . | . |
| | Kinzig | Schlüchtern | 204 | . | . | . | . | 0.2 | 0.0 | . | . | . | . | . | . | . | . | 5.0 | 22.0 | 0.1 | 0.6 | . | . | . | . | 5.5 | 0.0 | 9.0 | 3.0 | 3.5 | 6.5 | 3.0 | 0.0 | . | | 58.4 | 85 | − 10 | 11 | 8 | . | . |
| | | Fischborn | 343 | . | . | . | . | . | . | . | . | . | . | . | . | . | . | 5.2 | 41.6 | . | 1.0 | . | . | . | . | 3.5 | 1.5 | 9.1 | 5.5 | 4.8 | 4.2 | 1.4 | . | . | | 77.8 | 104 | + 3 | 10 | 10 | . | . |
| | | Biebergrund | 319 | . | . | . | . | 0.0 | . | . | . | . | . | . | . | . | . | 11.0 | 8.4 | . | 0.5 | . | . | . | . | 4.5 | 1.5 | 9.3 | 7.9 | 5.2 | 3.2 | 2.0 | 0.0 | . | | 53.5 | 72 | − 21 | 10 | 9 | . | . |
| | | Gelnhausen-Rothen- | 129 | . | 0.4 | . | . | . | . | . | . | . | . | . | . | . | . | 1.7 | 5.4 | . | 0.3 | 0.8 | . | . | . | 2.7 | 1.3 | 3.6 | 4.4 | 4.0 | 1.8 | 1.3 | . | . | | 27.7 | 47 | − 31 | 12 | 9 | . | . |
| | | Niederrodenbach [bergen | 125 | . | . | . | . | . | . | . | . | . | . | . | . | . | . | 4.0 | 5.2 | . | 0.1 | . | . | . | . | 1.5 | 1.8 | 2.7 | 3.0 | 3.2 | 3.9 | 1.1 | . | . | | 26.5 | 49 | − 28 | 10 | 9 | . | . |
| | Main | Oberroden | 143 | 0.1 | 1.3 | . | . | 1.9 | . | . | . | . | . | . | . | . | 0.3 | 0.6 | 13.8 | . | . | . | . | . | . | 0.3 | 2.2 | 1.9 | 2.7 | 4.8 | 3.7 | 1.3 | . | . | | 33.9 | 65 | − 18 | 13 | 8 | . | . |
| | | Frankf./M. (Feldbergstraße) | 103 | 0.0 | 0.0 | . | . | 2.6 | 0.0 | . | . | . | . | . | 0.0 | 0.0 | 0.0 | 19.3 | 3.7 | . | . | . | . | . | . | 3.4 | 1.5 | 4.6 | 2.5 | 3.9 | 2.0 | 2.2 | . | 0.0 | | 45.7 | 90 | − 5 | 10 | 10 | . | . |
| | Nidda | Hoherodskopf | 746 | . | . | . | . | 1.4 | . | . | . | . | . | . | 0.1 | . | . | 2.5 | 19.0 | . | 1.3 | . | . | . | . | 4.6 | 2.8 | 12.5 | 4.5 | 8.8 | 1.2 | 3.8 | . | . | | 62.5 | | | 12 | 11 | . | . |
| | | Schotten | 290 | . | . | . | . | 0.1 | . | . | . | . | . | . | . | . | 1.0 | 0.4 | 9.3 | . | 0.7 | . | . | . | . | 1.4 | 3.5 | 7.8 | 2.5 | 2.3 | 3.8 | 1.6 | . | . | | 34.4 | 51 | − 33 | 12 | 9 | . | . |
| | | Salzhausen, Bad | 147 | . | . | . | . | 2.9 | . | . | . | . | . | . | . | . | . | 0.2 | 6.6 | . | 1.0 | . | . | . | . | 4.1 | 3.6 | 7.2 | 2.3 | 3.0 | 3.3 | 2.5 | . | . | | 36.7 | 63 | − 22 | 11 | 10 | . | . |
| | Nidda, Wetter | Grünberg | 275 | . | . | . | . | . | . | . | . | . | . | . | . | 1.3 | 1.1 | 2.3 | 6.3 | . | . | . | . | . | . | 6.5 | 3.2 | 4.3 | 9.2 | 3.8 | 4.1 | 1.3 | . | . | | 43.4 | 78 | − 12 | 11 | 11 | . | . |
| | | Lich | 174 | . | . | . | . | 3.5 | . | . | . | . | . | . | . | 1.9 | 0.7 | 1.8 | 11.3 | . | . | . | . | . | . | 6.4 | 2.6 | 4.4 | 6.8 | 4.4 | 4.2 | 2.3 | . | . | | 50.3 | 96 | − 2 | 12 | 11 | . | . |
| | | Anspach | 330 | . | 0.1 | . | . | 3.6 | . | . | . | . | . | . | . | . | 0.6 | 0.9 | 4.8 | . | 0.5 | . | . | . | . | 5.5 | 2.4 | 5.5 | 3.2 | 5.7 | 3.7 | 3.4 | . | . | | 39.9 | 68 | − 19 | 13 | 9 | . | . |
| | | Nauheim, Bad | 145 | . | 0.0 | . | . | 0.6 | . | 0.0 | . | . | . | . | . | . | 0.7 | 0.3 | 2.7 | . | 0.6 | . | . | . | . | 4.4 | 4.0 | 5.2 | 2.5 | 5.6 | 3.7 | 3.3 | . | 0.1 | | 33.7 | 76 | − 11 | 13 | 8 | . | . |

| Flußgebiet | | Ort | Seehöhe m | 1 | 2 | 3 | 4 | 5 | 6 | 7 | 8 | 9 | 10 | 11 | 12 | 13 | 14 | 15 | 16 | 17 | 18 | 19 | 20 | 21 | 22 | 23 | 24 | 25 | 26 | 27 | 28 | 29 | 30 | 31 | Monatssumme mm | % der Norm. | Abweichung v. d. Norm. | Zahl der Tage mit Niederschl. ≥0.1 | Niederschl. ≥1.0 | * ≥0.1 | ⊞ |
|---|---|---|---|---|---|---|---|---|---|---|---|---|---|---|---|---|---|---|---|---|---|---|---|---|---|---|---|---|---|---|---|---|---|---|---|---|---|---|---|
| Main | Hilsb. Hilder | Herchenhain | 645 | . | 0.0 | . | . | 5.6 | . | 0.0 | . | . | . | . | . | 1.0 | 0.0 | 4.5 | 15.5 | . | 1.4 | . | . | . | 2.1 | 3.5 | 14.3 | 4.4 | 5.9 | 3.3 | 3.0 | . | 0.0 | | 64.5 | 72 | − 25 | 12 | 12 | . | . |
| | | Büdingen | 134 | . | 0.1 | . | . | 0.5 | . | . | . | . | . | . | . | . | 0.2 | 1.1 | 11.6 | . | 1.0 | . | . | . | 4.1 | 1.2 | 11.1 | 4.0 | 3.7 | 2.7 | 1.3 | . | . | | 42.6 | 72 | − 17 | 13 | 10 | . | . |
| | Mi. da | Kl. Feldberg | 807 | . | 0.5 | . | 1.3 | 3.4 | . | 0.0 | . | 0.0 | . | . | . | 13.2 | 1.7 | 0.3 | 3.8 | . | 0.8 | . | . | . | 4.0 | 13.3 | 17.2 | 4.9 | 6.5 | 3.7 | 5.8 | . | . | | 68.4 | 84 | − 13 | 15 | 12 | . | . |
| | M. | Eppstein | 185 | . | . | . | . | 2.0 | . | 0.3 | . | . | . | . | . | 1.5 | 3.5 | 2.6 | 7.6 | . | . | . | . | . | 21.0 | 4.6 | 17.6 | 10.5 | 9.2 | 4.0 | 2.7 | . | . | | 87.1 | 150 | + 29 | 13 | 12 | . | . |
| Main bis Nahe | Rhein | Hochheim | 128 | . | 0.2 | . | . | 0.0 | . | . | . | . | . | . | . | 0.0 | 0.0 | 14.0 | 1.6 | . | . | . . | . | . | 4.0 | 0.3 | 1.0 | *2.0* | *5.0* | *2.8* | *2.0* | . | . | | 35.9 | 78 | − 10 | 10 | 9 | . | . |
| | | Wiesbaden-Erbenheim | 137 | . | 0.5 | . | . | 4.8 | . | 0.1 | . | . | . | . | . | 0.6 | 2.9 | 2.2 | 2.0 | . | . | 0.0 | . | . | 3.7 | 2.6 | 1.6 | 1.6 | 4.5 | 3.7 | 3.5 | . | . | | 34.3 | 65 | − 18 | 14 | 11 | . | . |
| | Selz | Wörrstadt | 197 | . | 1.5 | . | . | 3.2 | . | . | . | . | . | . | . | . | 1.8 | 1.2 | 4.6 | . | . | . | . | . | 6.0 | 4.7 | 2.2 | 1.5 | 5.7 | 4.0 | 6.9 | . | . | | 43.3 | 90 | − 5 | 12 | 12 | . | . |
| | | Alzey | 199 | *0.1* | *1.0* | . | . | *3.8* | . | *0.1* | . | . | . | . | . | . | . | 2.3 | 0.0 | . | . | . | . | . | 5.1 | 2.2 | 2.4 | 2.5 | 5.8 | 4.1 | 10.3 | 0.0 | . | | 39.7 | 81 | − 9 | 12 | 10 | . | . |
| | | Ober Olm | 205 | 0.4 | . | . | . | 2.2 | . | . | . | . | . | . | . | . | 9.0 | 9.9 | 2.4 | . | . | . | . | . | 9.3 | 2.7 | 1.4 | . | 4.6 | 4.2 | *6.0* | . | . | | 52.1 | 108 | + 4 | 11 | 10 | . | . |
| | R. | Geisenheim | 109 | 1.0 | . | . | . | 1.8 | . | 0.3 | . | . | . | . | . | . | 20.9 | . | 0.1 | . | . | . | . | . | 9.9 | 1.1 | 1.9 | 2.0 | 4.9 | 6.2 | 4.7 | . | 0.0 | | 54.8 | 122 | + 10 | 12 | 10 | . | . |
| Nahe | Quelle bis Glan | Abentheuerhütte | 420 | 15.0 | 0.0 | . | 2.6 | 0.1 | . | 0.2 | . | . | . | . | . | . | 19.4 | 2.3 | 0.5 | . | . | . | . | . | 10.2 | 5.4 | 12.1 | 4.7 | 2.4 | 0.1 | 18.9 | . | 0.3 | | 94.2 | | | 15 | 10 | . | . |
| | | Freisen | 465 | 16.6 | 0.3 | . | 1.5 | 2.0 | . | 0.1 | . | . | . | . | . | . | . | 0.9 | 0.6 | . | . | . | . | . | 14.7 | 12.4 | 8.6 | 6.3 | 7.6 | 0.9 | 22.6 | 0.0 | 0.1 | | 95.2 | 134 | + 24 | 15 | 9 | . | . |
| | | Nohfelden | 350 | 22.5 | . | . | 1.5 | 5.5 | . | . | . | . | . | . | . | . | . | 1.9 | 0.7 | . | . | . | . | . | 12.7 | 6.8 | 7.6 | 3.8 | 3.6 | . | 19.2 | . | 0.2 | | 86.0 | 118 | + 13 | 12 | 10 | . | . |
| | | Baumholder | 440 | 25.0 | . | . | . | 2.1 | . | . | . | . | . | . | . | . | 0.5 | 1.1 | 0.9 | . | . | . | . | . | 16.5 | 4.0 | 8.2 | 2.5 | 5.5 | 3.6 | 20.8 | . | 0.3 | | 91.0 | 149 | + 30 | 13 | 10 | . | . |
| | | Hüttgeswasen | 660 | *12.0* | . | . | . | 1.1 | 0.3 | . | . | . | . | . | . | . | 2.9 | 1.9 | . | . | . | . | . | . | 10.4 | 3.1 | 6.0 | 1.4 | . | 8.1 | 13.9 | . | . | | 61.1 | 76 | − 19 | 11 | 10 | . | . |
| | | Bruchweiler | 545 | 13.8 | . | . | 3.3 | . | . | . | . | . | . | . | . | . | 3.2 | 2.5 | 1.6 | . | . | . | . | 1.0 | 8.5 | 3.5 | 2.5 | 2.3 | 1.5 | 1.9 | 13.1 | 1.2 | . | | 59.9 | 100 | 0 | 14 | 14 | . | . |
| | | Brauschied | 383 | 15.1 | . | . | 0.4 | 0.2 | . | 0.3 | . | . | . | . | . | . | 2.0 | 0.9 | 1.2 | . | . | . | . | . | 8.1 | 3.8 | 5.4 | 3.9 | 2.1 | 0.3 | 14.8 | . | 0.2 | | 58.7 | | | 15 | 9 | . | . |
| | | Rhaunen | 330 | 17.4 | . | . | 3.4 | . | . | 0.7 | . | . | . | . | . | . | 3.7 | 2.0 | 3.1 | . | . | . | . | . | 10.3 | 0.4 | 8.1 | 6.5 | 3.6 | 0.8 | 18.7 | . | . | | 78.7 | 141 | + 23 | 13 | 10 | . | . |
| | | Kirn | 190 | 9.0 | . | . | . | 2.2 | . | 2.3 | . | . | . | . | . | . | 0.0 | 2.0 | 2.6 | . | . | . | . | . | 16.6 | 2.0 | 2.8 | 2.6 | 5.6 | 0.9 | 19.3 | . | . | | 67.9 | 145 | + 21 | 12 | 11 | . | . |
| | | Neuerkirch | 350 | 5.1 | . | . | . | 2.0 | . | 0.1 | . | . | . | . | . | . | 6.7 | 0.4 | 1.5 | 0.2 | . | . | . | . | 8.6 | 2.3 | 4.7 | 2.7 | 2.8 | 1.0 | 7.4 | . | 0.2 | | 45.7 | 79 | − 12 | 15 | 11 | . | . |
| | Glan | Hauptstuhl | 240 | 10.6 | . | . | . | 1.4 | . | 0.7 | . | . | . | . | . | . | . | 3.4 | 3.2 | . | . | . | . | . | 15.6 | 3.2 | 3.0 | 5.5 | 10.9 | 4.9 | 22.8 | . | . | | 85.2 | | | 12 | 11 | . | . |
| | | Niederalben | 195 | 8.2 | . | . | . | . | . | 0.8 | . | . | . | . | . | . | . | 1.2 | . | . | . | . | . | . | 17.0 | 2.2 | 4.2 | 14.1 | 4.2 | 1.5 | 20.5 | . | 1.4 | | 75.3 | | | 11 | 10 | . | . |
| | | Kaiserslautern (Sender) | 303 | 3.8 | . | . | . | 0.5 | . | . | . | . | . | . | . | . | . | 9.1 | 2.1 | . | . | . | . | . | 8.9 | 2.7 | 1.3 | 5.1 | 8.8 | 6.7 | 21.7 | . | 0.2 | | 70.9 | | | 12 | 10 | . | . |
| | | Wolfstein | 200 | 3.6 | . | . | . | 1.9 | . | 3.9 | . | . | . | . | . | 1.1 | 2.2 | . | . | . | . | . | . | . | 11.8 | 3.3 | 7.6 | 2.6 | 7.6 | 4.1 | 16.6 | . | . | | 66.3 | | | 12 | 12 | . | . |
| | | Hundsbach | 350 | 5.0 | . | . | 0.5 | *1.5* | . | 0.0 | . | . | . | . | . | . | 0.0 | 1.2 | 0.0 | . | . | . | . | . | 13.9 | 0.9 | 4.9 | 4.2 | 7.1 | 3.2 | 18.0 | . | 0.3 | | 60.7 | 125 | + 12 | 12 | 9 | . | . |
| | N. | Duchroth | 240 | . | 0.0 | . | . | 0.0 | . | 0.0 | . | . | . | . | . | . | 13.1 | 2.1 | 0.6 | . | . | . | . | . | 8.7 | 1.6 | 3.7 | 2.3 | 11.4 | 4.0 | 12.2 | . | . | | 59.7 | 122 | + 11 | 10 | 9 | . | . |
| | Alsenz | Langmeil | 226 | 0.3 | . | . | . | . | . | . | . | . | . | . | . | . | . | 4.5 | . | . | . | . | . | . | 5.7 | 3.5 | 1.9 | 2.3 | 13.2 | 2.2 | 13.9 | . | . | | 47.5 | 100 | 0 | 9 | 8 | . | . |
| | | Alsenz | 146 | 0.8 | . | . | . | 2.2 | . | 0.0 | . | . | . | . | . | . | 0.0 | 3.5 | . | . | . | . | . | . | 7.8 | 0.5 | 4.2 | 3.6 | 7.6 | 7.5 | 14.5 | . | . | | 52.2 | 96 | − 2 | 10 | 8 | . | . |
| | Nahe | Kreuznach, Bad | 136 | 0.9 | . | . | . | 0.6 | . | 0.9 | . | . | . | . | . | . | 7.1 | 1.7 | 1.9 | . | . | . | . | . | 8.5 | . | 1.7 | 0.1 | 6.4 | 9.2 | 6.9 | . | . | | 45.9 | 102 | + 1 | 12 | 8 | . | . |
| | | Spabrücken | 390 | 0.6 | . | . | . | 1.4 | . | 0.5 | . | . | . | . | . | . | 0.3 | 1.0 | 1.2 | . | . | . | . | . | 14.9 | 1.1 | 5.6 | 2.7 | 7.6 | 4.1 | 11.6 | . | 0.0 | | 52.6 | 95 | − 3 | 13 | 10 | . | . |
| | | Ruppertsecken | 489 | 2.6 | . | . | . | 1.8 | . | . | . | . | . | . | . | . | 6.7 | 4.0 | 1.2 | . | . | . | . | . | 7.1 | 4.0 | 6.6 | 3.8 | 8.9 | 6.2 | 18.5 | . | . | | 71.4 | 125 | + 14 | 12 | 12 | . | . |
| Nahe bis Lahn | Rhein | Kammerforst | 460 | 0.2 | . | . | . | 0.3 | . | . | . | . | . | . | . | . | 14.5 | 0.1 | 0.6 | . | . | . | . | . | 13.2 | 0.6 | 4.5 | 2.4 | 1.1 | 2.2 | 8.8 | . | . | | 58.5 | 120 | + 10 | 12 | 7 | . | . |
| | | Steeg | 110 | 0.3 | . | . | . | 2.0 | . | . | . | . | . | . | . | . | 12.7 | . | 1.6 | . | . | . | . | . | 14.7 | 0.9 | 4.7 | 2.6 | 5.2 | 4.3 | 7.4 | . | . | | 56.4 | 106 | + 3 | 11 | 9 | . | . |
| | | Boppard | 78 | 1.7 | . | . | . | 4.9 | . | . | . | . | . | . | . | . | 5.6 | . | 1.1 | . | 0.3 | . | . | 0.1 | 7.1 | 0.3 | 3.3 | 6.6 | 0.6 | 1.6 | 4.5 | . | . | | 37.7 | | | 13 | 9 | . | . |
| Lahn | Lahn | Feudingen | 410 | Tabelle nicht mehr vorhanden | | | | | | | | | | | | | | | | | | | | | | | | | | | | | *90.0* | *115* | *+ 12* | | | | |
| | | Quotshausen | 338 | . | . | . | . | 0.8 | . | . | . | . | . | . | . | 3.9 | . | 12.8 | 1.1 | . | 0.6 | . | . | . | 6.8 | 0.5 | 9.9 | 5.4 | 1.1 | 2.9 | 2.5 | . | . | | 48.3 | 75 | − 16 | 12 | 9 | . | . |
| | | Amönau | 224 | . | . | . | . | . | . | . | . | . | . | . | . | 3.9 | 7.5 | 42.4 | . | . | . | . | . | . | 5.2 | 2.2 | 3.3 | 6.6 | 1.3 | 3.3 | 3.2 | 0.3 | . | | 79.2 | | | 11 | 10 | . | . |
| | Ohm | Homberg a. d. O. | 265 | . | 0.0 | . | . | 1.0 | . | 0.0 | . | . | . | . | . | 2.5 | 0.6 | 2.6 | 11.6 | . | . | . | . | . | 1.7 | 1.3 | 6.9 | 2.1 | 3.6 | 4.3 | 2.2 | . | . | | 40.4 | 74 | − 14 | 12 | 11 | . | . |
| | | Kirchhain | 200 | . | . | . | . | 0.0 | . | . | . | . | . | 0.0 | . | 5.3 | 1.8 | 10.6 | 1.6 | . | . | . | . | . | 2.7 | 1.5 | 3.6 | 2.4 | 3.2 | 3.6 | 2.6 | 0.1 | . | | 39.0 | 89 | − 5 | 12 | 11 | . | . |
| | | Haina | 346 | . | . | . | . | 2.6 | . | . | . | . | . | . | . | 2.2 | . | 8.5 | 2.5 | . | . | . | . | . | 1.7 | 0.6 | 5.7 | 10.4 | 4.5 | 4.0 | 2.6 | . | . | | 45.3 | 83 | − 9 | 11 | 10 | . | . |
| | Ohm bis Dill | Marburg-Ortenberg | 202 | . | . | . | . | . | . | 0.0 | . | . | . | . | . | 14.0 | 2.1 | 1.8 | . | . | . | . | . | . | 8.1 | 3.2 | 4.3 | 4.2 | 2.5 | 4.1 | 3.3 | . | . | | 47.6 | | | 10 | 10 | . | . |
| | | Gießen (Liebigshöhe) | 187 | . | 0.0 | . | . | 1.6 | . | . | . | . | . | . | . | 2.2 | . | 10.1 | 5.0 | . | . | 0.0 | . | . | 6.6 | 1.1 | 4.1 | 3.6 | 3.3 | 3.5 | 2.2 | . | . | | 43.3 | | | 11 | 11 | . | . |
| | | Kirch-Göns | 231 | . | 0.0 | . | . | 6.1 | . | . | . | . | . | . | . | 9.0 | . | 0.9 | 4.1 | . | 2.7 | . | . | . | 4.6 | 1.3 | 3.1 | 3.4 | 3.1 | 2.5 | 1.6 | . | . | | 43.3 | 100 | 0 | 12 | 11 | . | . |
| | Dill | Dillbrecht | 352 | . | 1.1 | . | 0.1 | 0.5 | . | 0.1 | . | . | . | . | . | 0.1 | 2.5 | 0.1 | 5.4 | 0.1 | 2.4 | . | . | 0.1 | 8.2 | 2.2 | 8.5 | 9.5 | 1.3 | 1.7 | 0.5 | . | 0.0 | | 44.4 | 64 | − 25 | 18 | 10 | . | . |
| | | Dillenburg | 227 | . | 0.2 | . | . | . | . | . | . | . | . | . | . | 5.0 | 5.3 | 1.2 | 4.2 | . | 0.9 | . | . | . | 5.9 | 0.0 | 8.9 | 2.6 | 2.4 | 1.8 | 1.3 | . | . | | 39.7 | 74 | − 14 | 12 | 10 | . | . |
| | | Erda | 298 | . | . | . | . | . | . | . | . | . | . | . | . | 12.5 | 3.5 | 49.4 | 6.5 | . | 0.2 | . | . | . | 5.4 | 1.5 | 6.8 | 2.8 | 1.2 | 1.3 | 2.5 | . | . | | 94.1 | 177 | + 41 | 12 | 11 | . | . |
| | | Greifenstein | 432 | . | 0.1 | . | . | 0.4 | . | . | . | . | . | . | . | 16.3 | 0.2 | 1.1 | 6.5 | . | . | . | . | . | 6.2 | 2.6 | 12.1 | 7.7 | 2.6 | 2.4 | 1.7 | . | 0.0 | | 59.9 | 98 | − 1 | 13 | 10 | . | . |

## September — Tägliche Niederschlagshöhen in Millimetern, gemessen um 7 Uhr morgens — 1942

| Flußgebiet | | Ort | Seehöhe m | 1 | 2 | 3 | 4 | 5 | 6 | 7 | 8 | 9 | 10 | 11 | 12 | 13 | 14 | 15 | 16 | 17 | 18 | 19 | 20 | 21 | 22 | 23 | 24 | 25 | 26 | 27 | 28 | 29 | 30 | 31 | Monatssumme mm | Monatssumme % der Norm. | Abweichung v. d. Norm. | Zahl der Tage mit Niederschl. ≥0.1 | Niederschl. ≥1.0 | * ≥0.1 | ▣ |
|---|---|---|---|---|---|---|---|---|---|---|---|---|---|---|---|---|---|---|---|---|---|---|---|---|---|---|---|---|---|---|---|---|---|---|---|---|---|---|---|---|
| Lahn | Dill bis Aar | Weilburg | 156 | . | 0.1 | . | . | 1.0 | . | . | . | . | . | . | . | 2.5 | 0.9 | 0.2 | 5.1 | . | 0.5 | . | . | . | 8.8 | 1.5 | 7.5 | 5.8 | 1.6 | 4.5 | 1.5 | . | . | 41.5 | | | 14 | 10 | . | . |
| | | Gemünden | 258 | . | 0.0 | . | . | 2.2 | . | . | . | . | . | . | . | . | 0.5 | . | 2.5 | . | 0.6 | . | . | . | 7.8 | 2.6 | 6.5 | 5.7 | 3.2 | 5.0 | 2.5 | . | . | 39.1 | 65 | − 21 | 11 | 9 | . | . |
| | | Diez-Oranienstein | 137 | . | 2.1 | . | . | 1.9 | . | . | . | . | . | . | . | . | 0.7 | . | 9.3 | . | 1.3 | . | . | . | 11.6 | 0.6 | 5.2 | 5.3 | 4.5 | 1.9 | 6.3 | . | . | 50.9 | | | 13 | 10 | . | . |
| | | Westerburg | 330 | . | 0.1 | . | . | . | . | . | . | . | . | . | . | 10.0 | 1.0 | . | 7.2 | . | 1.2 | . | . | . | 12.8 | 9.3 | 6.4 | 1.8 | 2.2 | 1.8 | 1.5 | 0.5 | 0.2 | 56.0 | 81 | − 13 | 14 | 11 | . | . |
| | Aar | Schwalbach, Bad | 320 | . | 0.3 | . | . | 1.1 | . | 0.2 | . | . | . | . | . | . | 3.4 | . | 3.6 | . | 0.0 | 0.1 | . | . | 13.7 | 2.4 | 6.7 | 2.2 | 8.1 | 2.6 | 7.4 | . | 0.1 | 51.9 | 88 | − 7 | 14 | 10 | . | . |
| | | Panrod | 340 | . | . | . | . | 1.0 | . | . | . | . | . | . | . | . | 9.0 | . | *3.0* | . | . | . | . | . | *10.0* | 3.0 | 0.6 | 0.1 | 0.2 | 3.2 | 10.6 | . | 0.1 | 40.8 | 79 | − 11 | 11 | 7 | . | . |
| | Lahn | Holzhausen | 405 | . | 0.3 | . | . | 3.2 | . | . | . | . | . | . | . | . | 0.6 | . | 3.1 | . | . | . | . | . | 14.2 | 5.2 | | 4.2 | 8.3 | | 7.2 | . | . | 46.3 | 81 | − 11 | 11 | 9 | . | . |
| | | Montabaur | 252 | . | 0.0 | . | . | . | . | . | . | . | . | . | . | 1.1 | 1.2 | 0.3 | *12.5* | . | 3.0 | . | . | . | 16.2 | 1.0 | 8.2 | 1.6 | 0.9 | 2.3 | 5.7 | . | . | 54.0 | 84 | − 10 | 12 | 10 | . | . |
| | | Ems, Bad | 83 | 0.1 | . | . | . | . | . | . | . | . | . | . | . | . | 2.8 | 0.1 | 5.4 | 0.1 | 0.9 | . | . | 0.0 | 12.0 | 0.2 | 2.6 | 3.6 | 1.1 | 1.5 | 3.6 | . | . | 34.0 | 58 | − 25 | 13 | 8 | . | . |
| R. | R. | Koblenz | 65 | 1.7 | . | . | . | . | . | . | . | . | . | . | . | . | 4.3 | 0.3 | 12.6 | . | 0.0 | 0.0 | . | 0.1 | 11.8 | 0.1 | 5.2 | 0.3 | 1.0 | 1.3 | 5.0 | . | . | 43.7 | 77 | − 13 | 12 | 8 | . | . |
| Mosel | Mosel | Perl | 230 | 5.6 | . | . | . | . | . | . | . | . | . | . | . | 2.5 | 11.1 | 0.2 | . | . | . | . | . | . | 2.0 | 5.6 | 4.7 | 2.0 | 0.3 | . | 19.5 | 1.5 | . | 55.0 | 89 | − 7 | 11 | 9 | . | . |
| | | Nennig | 152 | 3.7 | . | . | . | . | . | . | . | . | . | . | . | . | 3.3 | . | . | . | . | . | . | . | 0.7 | 4.1 | 4.1 | 7.5 | 2.5 | . | 17.1 | . | 1.1 | 44.1 | | | 9 | 8 | . | . |
| | Sauer | Temmels | 155 | 3.6 | . | . | . | . | . | 0.1 | . | . | . | . | . | . | 1.1 | 0.4 | . | . | . | . | . | . | . | 2.8 | 9.5 | 6.7 | 0.4 | 1.5 | 16.3 | . | 1.0 | 43.4 | | | 11 | 8 | . | . |
| | | Niedersgegen | 256 | 1.8 | . | . | . | . | . | 1.2 | . | . | . | . | . | . | 8.6 | 12.7 | 0.6 | . | . | . | . | . | 13.1 | 2.4 | 5.1 | 4.1 | 3.8 | 3.4 | 19.8 | . | 0.8 | 77.4 | 138 | + 21 | 13 | 11 | . | . |
| | | Schneifelforsthaus | 657 | 10.0 | 0.3 | . | . | . | . | 1.2 | . | . | . | . | . | 0.1 | 32.3 | 0.2 | 1.0 | . | 0.4 | . | . | 0.2 | 6.0 | 3.5 | 18.8 | 0.3 | 0.9 | . | 13.4 | 0.1 | 0.9 | 89.6 | 111 | + 9 | 17 | 8 | . | . |
| | | Prüm | 465 | 8.9 | 0.5 | . | . | . | . | 0.5 | . | . | . | . | . | . | 10.5 | 0.3 | . | . | 0.6 | . | . | . | 6.3 | 1.4 | 10.3 | 3.1 | 0.4 | . | 12.5 | . | 0.6 | 55.9 | 84 | − 11 | 13 | 7 | . | . |
| | | Lünebach | 375 | 2.1 | . | . | . | . | . | 0.8 | . | . | . | . | . | . | 9.8 | 0.7 | . | . | . | . | . | . | 10.6 | 1.9 | 9.2 | 2.9 | . | . | 14.2 | . | 1.4 | 53.6 | 100 | 0 | 10 | 8 | . | . |
| | | Holsthum | 215 | 0.3 | . | . | . | . | . | . | . | . | . | . | . | . | 5.5 | 0.1 | 1.1 | . | . | . | . | . | . | 4.5 | 9.2 | 3.2 | . | . | 19.6 | . | 0.9 | 44.4 | | | 9 | 6 | . | . |
| | Saar, Elles | Homburg (Saar) | 234 | 18.0 | 1.0 | . | . | 2.6 | . | 0.1 | . | . | . | . | . | . | . | 13.5 | 2.6 | . | . | . | . | . | 17.5 | 5.0 | 1.0 | 6.0 | 6.2 | 5.6 | 22.2 | . | 0.0 | 101.3 | 163 | + 39 | 13 | 12 | . | . |
| | | Trippstadt | 425 | 2.7 | . | . | . | . | . | . | . | . | . | . | . | . | . | 13.2 | 1.9 | . | . | . | . | . | 6.9 | 7.7 | 2.8 | 7.8 | 16.4 | 8.1 | 16.0 | . | . | 83.5 | 133 | + 21 | 10 | 10 | . | . |
| | | Zweibrücken | 227 | 16.5 | . | . | . | 3.4 | . | . | . | . | . | . | . | . | . | 7.0 | 2.8 | . | . | . | . | . | 16.7 | 3.9 | 2.1 | 7.3 | 9.4 | 2.4 | 23.3 | 0.2 | 0.3 | 95.3 | 144 | + 29 | 13 | 11 | . | . |
| | | Pirmasens | 350 | 11.4 | 0.5 | . | . | . | . | . | . | . | . | . | . | 0.2 | . | 4.7 | 3.6 | . | . | . | . | . | 16.2 | 6.2 | 5.1 | 0.6 | 10.4 | 4.6 | 23.8 | . | . | 96.3 | 160 | + 36 | 12 | 10 | . | . |
| | | Aßweiler | 335 | 33.7 | 1.2 | . | 0.2 | 2.2 | . | . | . | . | . | . | . | . | . | 9.7 | 1.1 | . | . | . | . | . | 22.1 | 3.0 | 1.3 | 3.6 | 7.0 | 0.7 | 23.6 | 0.3 | . | 109.7 | | | 14 | 11 | . | . |
| | Saar | Spieser-Mühlenthal | 240 | 16.9 | 0.4 | . | 0.8 | 2.3 | . | . | . | . | . | . | . | . | . | 18.0 | 0.6 | . | . | . | . | . | 20.2 | 3.5 | 4.3 | 9.9 | 6.7 | 2.0 | 20.5 | . | 0.7 | 106.8 | 146 | + 34 | 14 | 10 | . | . |
| | | Saarbrücken (Schleuse) | 181 | 13.7 | . | . | 3.1 | 5.5 | . | . | . | . | . | . | . | . | . | 2.8 | . | . | . | . | . | . | 18.2 | 0.2 | 2.8 | 6.8 | 4.7 | 3.4 | 17.8 | . | 0.4 | 79.4 | | | 12 | 10 | . | . |
| | | Karlsbrunn | 240 | 6.5 | . | . | 4.6 | 6.1 | . | . | . | . | . | . | . | . | . | 18.7 | 1.1 | . | . | . | . | . | 14.3 | 1.5 | 1.2 | 7.2 | 3.2 | . | 30.9 | . | 0.8 | 96.1 | | | 12 | 11 | . | . |
| | | Ludweiler | 190 | 7.3 | . | . | 2.2 | 6.3 | . | . | . | . | . | . | . | . | . | 12.5 | . | . | . | . | . | . | 12.0 | 1.7 | 5.8 | 1.6 | 3.0 | . | 25.6 | . | . | 78.0 | 126 | + 16 | 10 | 10 | . | . |
| | | Saarlautern | 190 | 9.8 | . | . | 5.3 | 2.3 | . | . | . | . | . | . | . | . | . | 12.5 | 0.8 | . | . | . | . | . | 7.7 | 3.6 | 6.5 | 4.5 | 4.9 | . | 20.2 | . | 1.1 | 79.2 | 136 | + 21 | 12 | 11 | . | . |
| | | Hermeskeil | 525 | 13.2 | . | . | 1.2 | . | . | . | . | . | . | . | . | . | . | . | 5.1 | . | . | . | . | . | 12.7 | 9.2 | 12.0 | 4.0 | 2.0 | 0.5 | 15.1 | . | . | 75.0 | 103 | + 2 | 10 | 9 | . | . |
| | | Losheim (Bez. Trier) | 300 | 12.8 | 1.5 | . | 0.7 | . | . | . | . | . | . | . | . | . | . | 1.0 | 0.5 | . | . | . | . | . | 5.8 | 7.7 | 8.7 | 1.8 | 2.4 | 0.2 | 20.3 | . | 0.8 | 64.2 | 96 | − 3 | 13 | 9 | . | . |
| | | Marpingen | 280 | 24.9 | . | . | 1.7 | 5.0 | . | 0.0 | . | . | . | . | . | . | 0.0 | 1.8 | 0.3 | . | . | . | . | . | 14.8 | 6.8 | 5.9 | 5.9 | 4.0 | 1.9 | 20.0 | . | 0.5 | 93.5 | 157 | + 34 | 13 | 11 | . | . |
| | | Lebach | 225 | 0.7 | . | . | 8.2 | 5.0 | 0.4 | 0.0 | . | . | . | . | . | . | . | 2.7 | . | . | . | . | . | . | 8.6 | 3.7 | 6.0 | 2.3 | 7.3 | . | 16.9 | . | . | 61.8 | | | 11 | 9 | . | . |
| | | Serrig | 261 | 8.3 | . | . | . | . | . | 0.2 | . | . | . | . | . | 0.0 | 0.3 | . | 2.0 | . | . | . | . | . | 2.5 | 1.8 | 3.8 | 8.6 | 2.4 | 0.7 | 17.2 | . | 1.0 | 48.8 | 72 | − 19 | 12 | 9 | . | . |
| | | Oberemmel | 210 | 9.3 | . | . | . | . | . | 0.5 | . | . | . | . | . | . | 2.9 | . | 0.1 | . | . | . | . | 0.0 | 1.8 | 0.7 | 5.4 | 9.3 | 0.8 | 0.3 | 15.5 | . | . | 46.6 | | | 11 | 6 | . | . |
| | Saar bis Mündung | Pellingen | 440 | 15.3 | 0.1 | . | . | . | . | 1.1 | . | . | . | . | . | . | 3.9 | . | . | . | . | . | . | 0.1 | 3.7 | 2.5 | 7.6 | 11.2 | 2.6 | 0.2 | 17.8 | . | 0.6 | 66.7 | 106 | + 4 | 13 | 9 | . | . |
| | | Newel | 365 | 5.9 | . | . | . | . | . | . | . | . | . | . | . | . | 2.6 | . | 1.4 | . | . | . | . | . | . | 1.3 | 11.2 | 6.3 | 0.8 | 1.3 | 18.5 | . | 0.6 | 49.9 | 85 | − 9 | 10 | 8 | . | . |
| | | Sommerau, Kr. Trier | 218 | 28.3 | . | . | . | 0.0 | . | 1.6 | . | . | . | . | . | 0.2 | 7.0 | . | 2.7 | . | . | . | . | 1.0 | 3.6 | 2.9 | 5.9 | 11.2 | 1.7 | 2.1 | 13.2 | . | 0.8 | 82.2 | | | 14 | 12 | . | . |
| | | Gerolstein | 378 | 19.3 | . | . | . | . | . | 1.4 | . | . | . | . | . | . | 3.7 | 0.9 | 0.2 | . | 0.3 | . | . | 0.2 | 7.3 | 1.2 | 7.4 | 1.6 | . | . | 10.0 | 0.3 | 0.4 | 54.2 | 89 | − 7 | 14 | 8 | . | . |
| | | Wilsecker | 335 | 6.4 | . | . | . | . | . | 0.7 | . | . | . | . | . | . | 11.3 | 2.5 | 0.0 | . | . | . | . | . | 9.3 | 1.3 | 10.4 | 1.5 | 0.5 | 0.3 | 18.5 | . | . | 62.7 | | | 11 | 8 | . | . |
| | | Meisburg | 480 | 15.4 | . | . | . | . | . | 0.1 | . | . | . | . | . | . | 7.3 | 3.7 | 0.2 | . | . | . | . | . | 6.1 | 1.7 | 12.0 | . | 0.7 | 0.5 | 12.2 | . | 0.8 | 60.7 | | | 12 | 7 | . | . |
| | | Klüsserath | 122 | 25.0 | . | . | . | . | . | . | . | . | . | . | . | . | 7.4 | . | 1.8 | . | . | . | . | 0.2 | 2.9 | 3.7 | 7.4 | 4.3 | . | 6.5 | 14.7 | . | . | 73.9 | | | 10 | 9 | . | . |
| | | Gornhausen | 485 | 12.1 | . | . | . | . | . | 1.7 | . | . | . | . | . | . | 36.8 | . | 5.0 | . | . | . | . | . | 9.5 | 4.1 | 7.6 | 11.5 | 2.0 | 0.4 | 19.3 | . | . | 110.0 | 157 | + 40 | 11 | 10 | . | . |
| | | Altburg | 535 | 11.0 | 0.1 | . | . | . | . | 0.0 | . | . | . | . | . | . | 21.4 | 1.0 | 0.3 | . | 0.2 | . | . | . | 4.1 | 1.8 | 11.9 | 1.0 | 1.0 | 0.2 | 8.0 | . | 0.3 | 62.3 | | | 14 | 9 | . | . |
| | | Bernkastel-Cues | 120 | 10.0 | . | . | . | . | . | 0.5 | . | . | . | . | . | . | 17.8 | . | 3.7 | . | . | . | . | 0.6 | 9.4 | 3.2 | 7.5 | 4.3 | 1.3 | 0.4 | 18.7 | . | 0.5 | 77.9 | 137 | + 21 | 13 | 9 | . | . |
| | | Lutzerath | 397 | 14.9 | 0.2 | . | . | . | . | . | . | . | . | . | . | . | 8.9 | 0.9 | 0.5 | . | . | . | . | . | 1.8 | 2.1 | 11.4 | . | . | . | 12.7 | . | . | 53.4 | | | 9 | 6 | . | . |
| | | Blankenrath | 397 | 14.2 | . | . | . | . | . | 0.0 | . | . | . | . | . | . | 17.6 | . | 3.0 | . | . | . | . | . | 9.0 | 2.0 | 6.4 | 7.5 | 0.9 | . | 13.5 | . | 0.2 | 74.3 | 121 | + 13 | 10 | 8 | . | . |
| | | Kastellaun | 417 | 15.2 | . | . | . | . | . | 0.6 | . | . | . | . | . | . | 13.0 | . | 1.5 | . | . | . | . | . | 9.1 | 2.0 | 6.0 | 5.0 | 1.8 | 0.9 | 3.4 | . | 1.6 | 53.1 | | | 12 | 10 | . | . |
| | | Treis a. d. Mosel | 96 | 11.5 | . | . | . | . | . | . | . | . | . | . | . | . | 6.2 | 0.3 | 1.3 | . | . | . | . | . | 3.5 | 0.6 | 4.3 | 1.6 | 0.9 | . | 8.9 | . | . | 39.1 | 80 | − 10 | 10 | 7 | . | . |
| | | Lingerhahn | 480 | 1.2 | . | . | . | . | . | . | . | . | . | . | . | . | 9.8 | . | 4.2 | . | . | . | . | 0.3 | 8.1 | 1.2 | 6.2 | 3.9 | 2.3 | 0.4 | 10.3 | . | 0.2 | 48.1 | 77 | − 14 | 12 | 9 | . | . |
| | | Münstermaifeld | 265 | 10.0 | . | . | 0.4 | . | . | . | . | . | . | . | . | . | 4.8 | . | . | . | . | . | . | . | 3.5 | 0.3 | 3.6 | 0.2 | 0.8 | 0.0 | 7.5 | . | . | 31.1 | 62 | − 19 | 9 | 5 | . | . |
| Mosel bis Ruhr | Rhein | Selters | 260 | 0.0 | . | . | 0.0 | 0.1 | . | 0.0 | . | . | . | . | . | 20.8 | 4.9 | 0.1 | 6.0 | . | 1.1 | . | . | . | 18.5 | 0.6 | 10.8 | 0.8 | 0.5 | 1.4 | 2.6 | . | . | 68.2 | 105 | + 3 | 13 | 8 | . | . |
| | | Niedermendig | 216 | 6.4 | . | . | . | . | . | . | . | . | . | . | . | . | 2.1 | . | 1.5 | . | . | . | . | . | 2.7 | . | 2.6 | 0.3 | . | . | 6.3 | . | . | 21.9 | 50 | − 22 | 7 | 6 | . | . |
| | | Neuwied | 63 | 9.0 | . | . | 0.2 | . | . | 0.0 | . | . | . | . | . | . | 3.3 | 0.0 | 2.7 | . | . | 0.0 | . | 0.0 | 4.2 | 0.0 | 2.6 | 0.0 | 0.1 | 0.5 | 3.8 | . | . | 26.4 | 51 | − 25 | 9 | 9 | . | . |

**September** — **Tägliche Niederschlagshöhen in Millimetern, gemessen um 7 Uhr morgens** — **1942**

| Flußgebiet | | Ort | Seehöhe m | 1 | 2 | 3 | 4 | 5 | 6 | 7 | 8 | 9 | 10 | 11 | 12 | 13 | 14 | 15 | 16 | 17 | 18 | 19 | 20 | 21 | 22 | 23 | 24 | 25 | 26 | 27 | 28 | 29 | 30 | 31 | Monatssumme mm | % der Norm. | Abweichung v. d. Norm. | Zahl der Tage mit Niederschl. ≧0.1 | ≧1.0 | * ≧0.1 | ⊡ |
|---|---|---|---|---|---|---|---|---|---|---|---|---|---|---|---|---|---|---|---|---|---|---|---|---|---|---|---|---|---|---|---|---|---|---|---|---|---|---|---|
| Mosel bis Ruhr | Wied | Höchstenbach | 315 | 0.0 | . | 0.0 | 0.0 | 1.1 | . | 0.0 | . | . | . | . | . | 0.3 | . | . | 8.1 | . | 1.8 | . | . | . | 8.0 | . | 9.8 | 1.9 | 0.4 | . | 2.0 | . | . | | 33.4 | | | 9 | 7 | . | . |
| | | Altenkirchen | 220 | . | . | . | . | . | . | . | . | . | . | . | . | 3.1 | 6.5 | 1.5 | 5.9 | . | 2.3 | . | . | . | 6.2 | . | 11.3 | 3.0 | 0.1 | . | 1.5 | . | . | | 41.4 | 60 | − 27 | 9 | 8 | . | . |
| | | Harschbach | 284 | 2.4 | . | . | . | 0.0 | . | . | . | . | . | . | . | 1.9 | 4.8 | . | 12.0 | . | 1.1 | . | . | . | 7.4 | 0.2 | 10.0 | 0.8 | . | 2.0 | 4.8 | . | . | | 47.4 | | | 11 | 9 | . | . |
| | | Weyerbusch | 296 | 3.2 | 0.0 | . | 0.0 | . | . | . | . | . | . | . | . | 0.0 | 2.6 | . | 10.3 | . | 3.7 | . | . | . | . | . | 2.9 | . | 2.7 | 3.4 | 11.8 | . | 0.1 | | 40.7 | 57 | − 31 | 9 | 8 | . | . |
| | | Scheuerchen | 260 | 5.7 | . | . | . | . | . | . | . | . | . | . | . | . | . | . | 5.0 | . | 2.4 | . | . | . | 3.7 | 0.2 | 6.5 | 2.6 | . | 0.5 | 8.0 | . | . | | 34.6 | | | 9 | 7 | . | . |
| | R. | Rheinbrohl | 90 | 5.2 | 0.2 | . | . | . | . | . | . | . | . | . | . | . | 3.1 | . | 5.4 | . | 0.7 | . | . | . | 2.7 | 0.6 | 4.4 | 0.9 | . | 0.0 | 9.2 | . | . | | 32.4 | | | 10 | 6 | . | . |
| | Ahr | Ahrhütte | 400 | 9.9 | . | . | . | . | . | 1.0 | . | . | . | . | . | 1.2 | 52.2 | . | 1.5 | . | 0.5 | . | . | . | 9.7 | 0.5 | 6.3 | 1.5 | 0.5 | . | 6.0 | . | 0.9 | | 91.7 | | | 13 | 9 | . | . |
| | | Dreis | 465 | 12.2 | . | . | . | . | . | 0.9 | . | . | . | . | . | . | 13.6 | . | 3.2 | . | 1.3 | . | . | 0.1 | 5.4 | 2.3 | 5.7 | 1.7 | 0.4 | 0.3 | 8.2 | 0.7 | . | | 56.0 | 87 | − 8 | 14 | 9 | . | . |
| | | Aremberg | 540 | 11.0 | 0.3 | . | . | . | . | 0.1 | . | . | . | . | . | . | 43.3 | 0.7 | 0.8 | . | 0.8 | . | . | 0.1 | 6.6 | 0.4 | 5.5 | 1.6 | 0.1 | 0.2 | 7.5 | . | 0.0 | | 79.0 | 139 | + 22 | 14 | 6 | . | . |
| | | Nürburg | 620 | 8.1 | 1.2 | . | . | . | . | 0.7 | . | . | . | . | . | . | 6.0 | 0.2 | 3.4 | . | 0.3 | . | . | . | 4.0 | 1.8 | 7.5 | 1.1 | 0.6 | 1.3 | 10.7 | 0.5 | . | | 47.4 | | | 15 | 10 | . | . |
| | | Adenau | 302 | 8.3 | . | . | . | . | . | 0.7 | . | . | . | . | . | . | 15.0 | . | 3.2 | . | 1.2 | . | . | 0.0 | 1.8 | . | 4.5 | 1.1 | 0.2 | 0.4 | 7.1 | . | . | | 43.5 | 76 | − 14 | 11 | 8 | . | . |
| | | Jammelshofen | 524 | 6.7 | . | . | . | . | . | 0.1 | . | . | . | . | . | . | 4.4 | . | 7.4 | . | . | . | . | . | 2.1 | 0.4 | 6.7 | 2.0 | . | . | 10.5 | . | . | | 40.3 | | | 9 | 7 | . | . |
| | | Houverath | 348 | 8.3 | . | . | . | . | . | . | . | . | . | . | . | 6.9 | 10.0 | . | 5.0 | . | . | . | . | . | 10.0 | 1.0 | 2.0 | 2.0 | . | . | 6.0 | . | . | | 51.2 | | | 9 | 9 | . | . |
| | | Ahrweiler-Land | 110 | 8.8 | . | . | . | . | . | 0.2 | . | . | . | . | . | 0.0 | 16.7 | 1.1 | 1.1 | . | . | . | . | . | 0.3 | 0.3 | 0.6 | 1.5 | . | 3.0 | 13.4 | . | . | | 47.0 | 90 | − 5 | 10 | 6 | . | . |
| | R. | Bonn | 60 | 4.7 | 0.3 | . | . | . | . | . | . | . | . | . | . | 0.0 | 3.5 | . | 5.9 | . | . | . | . | . | 3.3 | 0.0 | 5.9 | . | . | . | 7.3 | . | . | | 30.9 | 61 | − 20 | 7 | 6 | . | . |
| | Sieg | Hohenroth | 635 | . | 0.0 | . | . | 0.2 | . | . | . | . | . | . | . | 20.6 | 18.8 | 3.4 | 15.3 | . | . | . | . | . | 14.2 | 3.6 | 2.8 | 12.4 | 0.4 | 1.1 | 1.6 | . | . | | 94.4 | 97 | − 3 | 12 | 10 | . | . |
| | | Hilchenbach | 393 | . | 0.6 | . | . | . | . | . | . | . | . | . | . | 8.7 | 7.9 | 0.3 | 9.5 | . | 0.8 | . | . | . | 9.9 | 1.7 | 10.7 | 0.0 | . | . | 0.3 | . | . | | 50.7 | 59 | − 36 | 11 | 6 | . | . |
| | | Eichen | 302 | . | 0.0 | . | . | 0.0 | . | 0.0 | . | . | . | . | . | 4.1 | 2.5 | . | 7.6 | . | 0.5 | . | . | . | 8.3 | 2.5 | 7.6 | 0.6 | 0.0 | . | 0.0 | . | . | | 33.7 | 42 | − 46 | 8 | 6 | . | . |
| | | Siegen | 260 | . | . | . | 0.2 | . | . | . | . | . | . | . | . | . | 17.7 | 0.2 | 11.2 | . | 1.2 | . | . | . | 12.0 | 4.0 | 1.7 | 8.9 | 0.8 | 0.5 | 0.2 | . | . | | 58.6 | 87 | − 9 | 12 | 7 | . | . |
| | | Kirchen | 220 | . | . | . | 0.3 | . | . | . | . | . | . | . | . | 1.9 | 4.8 | . | 9.1 | . | 0.7 | . | . | . | 7.7 | 1.7 | 7.9 | 3.3 | 0.5 | . | 0.6 | . | . | | 38.5 | 57 | − 29 | 11 | 7 | . | . |
| | | Burbach | 360 | . | . | 0.1 | . | 1.6 | . | . | . | . | . | . | . | 0.1 | 0.2 | 0.2 | 8.3 | . | 2.1 | . | . | 0.3 | 14.4 | 2.2 | 11.0 | 5.2 | 2.5 | 0.3 | 7.3 | . | . | | 55.8 | 71 | − 23 | 15 | 9 | . | . |
| | | Morsbach | 210 | . | 0.0 | . | . | 0.0 | . | 0.0 | . | . | . | . | . | . | 4.6 | 0.5 | 9.0 | 1.6 | . | . | . | 0.0 | 7.5 | 1.6 | 9.8 | 1.0 | 1.0 | . | 1.2 | . | 0.6 | | 38.4 | 48 | − 41 | 11 | 9 | . | . |
| | | Salzburg | 612 | . | 0.4 | . | . | 0.2 | . | . | . | . | . | . | . | 1.0 | 0.2 | . | 3.8 | . | 4.3 | . | . | . | 10.5 | 2.3 | 12.0 | 2.2 | 2.6 | 1.8 | 2.4 | . | . | | 43.7 | 54 | − 37 | 13 | 10 | . | . |
| | | Rossel | 120 | 1.5 | . | . | . | . | . | . | . | . | . | . | . | . | 3.2 | . | 9.8 | . | 2.9 | 0.1 | . | . | 3.8 | 2.5 | 11.5 | . | 0.8 | . | 1.6 | . | 0.2 | | 37.9 | 51 | − 36 | 11 | 8 | . | . |
| | | Blankenberg | 170 | 4.1 | 0.6 | . | . | 0.0 | . | 0.0 | . | . | . | . | . | 0.0 | 1.2 | 0.0 | 10.0 | 0.0 | 3.1 | 0.2 | . | . | 1.5 | 0.5 | 9.4 | 0.1 | 0.7 | 0.3 | 2.7 | . | . | | 34.4 | 52 | − 32 | 13 | 7 | . | . |
| | | Siegburg | 61 | 3.7 | 0.3 | . | . | 0.0 | . | 0.0 | . | . | . | . | . | 0.2 | 0.7 | . | 0.9 | . | 0.7 | . | . | . | 2.1 | 0.2 | 6.5 | . | 0.0 | . | 3.8 | . | 0.5 | | 20.6 | 36 | − 37 | 11 | 5 | . | . |
| | Sieg, Agger | Bergneustadt | 240 | . | . | . | . | . | . | 0.2 | . | . | . | . | . | 0.2 | 1.4 | . | 6.9 | . | 1.9 | . | 0.1 | . | 6.3 | 2.5 | 11.3 | 0.2 | . | 1.1 | 0.4 | . | . | | 32.5 | 39 | − 51 | 12 | 7 | . | . |
| | | Rodt-Müllenbach | 410 | 0.4 | 0.0 | . | . | . | . | 0.3 | . | . | . | . | . | 0.1 | . | . | 0.3 | . | . | . | . | 0.4 | 6.6 | 11.7 | 13.1 | 0.4 | . | . | 1.0 | . | . | | 43.3 | 45 | − 53 | 10 | 5 | . | . |
| | | Hülsenbusch | 308 | . | . | . | . | . | . | 0.0 | . | . | . | . | . | 0.5 | 1.2 | 0.5 | 13.5 | . | 2.3 | 0.3 | . | . | 5.2 | 6.8 | 6.0 | 2.4 | . | . | 1.5 | . | 0.4 | | 40.6 | 47 | − 46 | 12 | 8 | . | . |
| | | Loope | 118 | 3.4 | 0.8 | . | . | . | . | . | . | . | . | . | . | 0.0 | 0.4 | . | 7.5 | . | . | 1.5 | . | . | 2.5 | 1.5 | 9.4 | . | . | . | . | 1.9 | 0.4 | | 29.3 | 35 | − 55 | 10 | 6 | . | . |
| | | Seelscheid | 214 | 3.3 | . | . | . | . | . | . | . | . | . | . | . | 0.4 | 1.6 | . | 3.2 | . | 2.5 | . | . | . | 1.9 | 0.6 | 8.7 | . | . | . | 1.0 | . | . | | 23.2 | 29 | − 57 | 9 | 7 | . | . |
| | | Unterkotten | 160 | 2.7 | 2.2 | . | . | . | . | 0.0 | . | . | . | 0.2 | . | 0.7 | 1.0 | 1.2 | 9.5 | . | 1.9 | . | . | . | 4.0 | 10.1 | 8.5 | . | 0.3 | . | 1.5 | . | . | | 43.8 | | | 13 | 10 | . | . |
| | Sieg bis Wupper | Brühl | 63 | 5.9 | . | . | . | . | . | . | . | . | . | . | . | 1.8 | . | . | 4.1 | . | 0.9 | . | . | . | 7.1 | . | 4.1 | . | . | . | 6.8 | . | 1.1 | | 31.8 | 62 | − 20 | 8 | 7 | . | . |
| | | Wahn | 50 | 3.0 | 0.6 | . | . | 0.0 | . | 0.0 | . | . | . | . | . | 1.2 | 0.5 | . | 3.0 | . | 3.0 | . | . | . | 2.5 | 0.1 | 6.3 | . | 0.2 | . | 3.3 | . | 0.7 | | 24.4 | 42 | − 33 | 12 | 7 | . | . |
| | | Köln (Flugh.) | 49 | 5.8 | 0.6 | . | . | 0.0 | . | 0.8 | . | . | . | . | . | 0.8 | 0.0 | 2.8 | 6.0 | 0.0 | 2.2 | . | . | 0.0 | 5.9 | 3.7 | 6.2 | . | 0.0 | 0.0 | 3.1 | . | 0.9 | | 38.8 | | | 12 | 8 | . | . |
| | | Leverkusen | 44 | 3.5 | 0.1 | . | . | 0.0 | . | 0.0 | . | . | . | . | . | 0.7 | . | 0.2 | 5.1 | . | 0.8 | . | . | 0.0 | 5.6 | 7.2 | 6.9 | . | 0.3 | . | 4.2 | . | 0.6 | | 35.2 | 67 | − 17 | 12 | 6 | . | . |
| | Wupper | Kreuzberg | 373 | 0.6 | 2.5 | . | . | . | . | . | . | . | . | . | . | 0.0 | . | . | 8.5 | . | . | . | . | . | 8.9 | 6.1 | 11.0 | 0.9 | 1.9 | . | 1.8 | . | . | | 42.2 | 45 | − 51 | 9 | 7 | . | . |
| | | Kleineichen | 260 | 3.6 | 3.0 | . | . | 0.0 | . | 0.3 | . | . | 0.0 | . | . | . | . | . | 7.6 | . | 1.2 | . | . | . | 3.9 | 8.9 | 11.3 | 1.2 | 0.9 | . | 1.4 | 0.3 | 0.2 | | 43.8 | 48 | − 48 | 13 | 9 | . | . |
| | | Schwelm | 210 | 1.3 | 0.7 | . | . | 1.2 | . | 0.9 | . | . | 0.9 | . | . | 0.0 | 0.0 | . | 14.4 | . | 1.4 | . | 2.2 | 4.5 | 2.8 | 19.5 | 0.9 | 0.1 | . | 1.6 | 0.0 | . | | 52.4 | 63 | − 31 | 14 | 9 | . | . |
| | | Wuppertal-Mitte | 151 | 1.6 | 6.4 | . | . | 2.0 | . | 0.8 | . | . | 0.1 | . | . | 0.0 | . | 0.0 | 13.7 | 0.0 | 1.7 | . | 0.0 | 5.6 | 2.9 | 2.6 | 21.0 | 0.0 | . | . | 2.8 | 0.3 | 0.5 | | 62.0 | 76 | − 20 | 14 | 10 | . | . |
| | | Solingen (Schützenstr.) | 252 | 2.6 | 1.2 | . | . | 0.9 | . | 1.4 | . | . | 0.2 | . | . | 0.2 | . | . | 10.4 | . | 2.1 | . | . | 1.9 | 5.6 | 9.1 | 15.9 | 0.3 | 0.2 | 0.1 | 1.5 | 0.2 | . | | 53.8 | 68 | − 25 | 17 | 10 | . | . |
| | | Wermelskirchen | 310 | 3.7 | 1.6 | . | . | 0.9 | . | 1.1 | . | . | . | . | . | 1.1 | . | . | 8.3 | . | 2.4 | . | . | . | 6.1 | 18.1 | 11.4 | 0.2 | 2.4 | . | 2.1 | . | . | | 59.4 | 63 | − 35 | 13 | 11 | . | . |
| | Erft | Münstereifel | 290 | 7.8 | . | . | . | . | . | . | . | . | . | . | . | 4.2 | 2.8 | . | 1.9 | . | . | . | . | . | 7.1 | . | 4.6 | . | . | . | 5.8 | . | 0.4 | | 34.6 | 61 | − 23 | 8 | 7 | . | . |
| | | Euskirchen | 170 | 7.3 | . | . | . | . | . | 0.0 | . | . | . | . | . | 3.0 | 1.9 | 0.0 | 2.7 | . | 0.4 | . | . | . | 8.6 | 0.5 | 5.0 | . | . | 0.1 | 4.8 | . | . | | 34.3 | 69 | − 15 | 10 | 7 | . | . |
| | | Rheinbach | 174 | 6.2 | . | . | . | . | . | . | . | . | . | . | . | . | 13.5 | 0.6 | 3.4 | . | 2.8 | . | . | . | 4.3 | . | 5.8 | . | . | . | 6.8 | . | . | | 43.4 | 81 | − 10 | 8 | 7 | . | . |
| | | Metternich | 126 | 8.1 | . | . | . | . | . | . | . | . | . | . | . | 19.7 | 3.8 | 0.7 | 0.2 | . | . | . | . | . | 6.3 | 0.2 | 5.4 | . | . | 0.0 | 6.6 | . | 0.2 | | 51.2 | 102 | + 1 | 10 | 6 | . | . |
| | | Hergarten | 337 | 3.6 | . | . | . | . | . | 0.3 | . | . | . | . | . | 3.1 | 0.8 | . | 2.3 | . | . | . | . | . | 5.1 | 3.6 | . | . | . | . | 11.3 | . | 0.6 | | 30.7 | 56 | − 24 | 9 | 6 | . | . |
| | | Erp | 127 | 4.4 | . | . | . | . | . | . | . | . | . | . | . | 5.0 | 0.5 | . | 1.8 | . | . | 0.3 | . | . | 4.3 | . | 3.3 | . | . | . | 5.4 | . | . | | 25.0 | 50 | − 25 | 8 | 6 | . | . |
| | | Oberbolheim | 103 | 5.0 | . | . | . | . | . | . | . | . | . | . | . | 1.5 | . | 4.6 | 2.7 | . | . | . | . | . | 4.2 | . | . | . | . | 2.0 | 8.2 | . | 0.5 | | 28.7 | 57 | − 22 | 8 | 7 | . | . |
| | Rhein | Benninghof | 130 | 3.3 | 4.9 | . | . | 0.4 | . | 0.7 | . | . | . | . | . | . | . | . | 14.0 | . | 2.2 | . | . | 1.9 | 4.9 | 1.9 | 17.8 | 1.2 | . | . | . | . | . | | 53.2 | 69 | − 24 | 11 | 9 | . | . |
| | | Düsseldorf-Gerresh. | 54 | 5.5 | 1.2 | . | . | 0.5 | . | 1.4 | . | . | 0.4 | . | . | . | . | . | 10.4 | . | 0.7 | . | . | 0.5 | 1.6 | . | 10.3 | . | . | . | 2.5 | . | 1.5 | | 36.5 | 58 | − 27 | 12 | 8 | . | . |
| | | Krefeld (Flugh.) | 34 | 6.6 | 0.3 | . | . | . | . | 1.2 | . | . | 0.3 | . | . | 0.0 | . | 0.0 | 6.7 | . | 1.4 | . | 0.0 | 3.7 | 1.0 | 0.0 | 14.3 | 2.0 | . | . | 4.3 | . | 1.1 | | 43.4 | 84 | − 8 | 12 | 10 | . | . |
| | | Duisburg (Bot. Garten) | 42 | 2.3 | 0.4 | . | . | . | . | 2.0 | . | . | 0.4 | . | . | . | . | . | 9.6 | . | 0.7 | . | . | 2.3 | 0.7 | 0.6 | 13.5 | 1.8 | . | . | 4.8 | 0.5 | 0.1 | | 39.7 | 64 | − 23 | 14 | 7 | . | . |

| Flußgebiet | | Ort | Seehöhe m | 1 | 2 | 3 | 4 | 5 | 6 | 7 | 8 | 9 | 10 | 11 | 12 | 13 | 14 | 15 | 16 | 17 | 18 | 19 | 20 | 21 | 22 | 23 | 24 | 25 | 26 | 27 | 28 | 29 | 30 | 31 | Monatssumme mm | Monatssumme % der Norm. | Abweichung v. d. Norm. | Zahl der Tage mit Niederschl. ≥0.1 | Niederschl. ≥1.0 | * ≥0.1 | ▣ |
|---|---|---|---|---|---|---|---|---|---|---|---|---|---|---|---|---|---|---|---|---|---|---|---|---|---|---|---|---|---|---|---|---|---|---|---|---|---|---|---|
| Ruhr | Quelle bis Möhne | Brunskappel | 410 | . | 0.0 | . | . | 0.0 | . | 0.1 | . | . | 0.0 | . | . | 11.4 | . | 20.5 | 8.9 | . | 0.8 | . | . | . | 4.4 | 0.7 | 7.5 | 0.7 | 0.1 | . | 0.4 | . | . | 55.5 | 67 | − 28 | 11 | 5 | . | . |
| | | Bigge | 329 | . | 0.0 | . | . | . | . | 0.5 | . | . | 0.4 | . | . | 47.7 | . | 28.1 | 11.9 | . | 1.4 | . | . | . | 5.9 | 2.7 | 7.3 | 0.3 | 0.1 | . | 0.1 | 0.2 | . | 106.6 | 134 | + 27 | 13 | 7 | . | . |
| | | Enste | 300 | . | . | . | . | . | . | . | . | . | . | . | . | 3.0 | . | 30.1 | 8.8 | . | 2.8 | . | . | . | 1.8 | 4.3 | 8.1 | 0.2 | . | . | 0.2 | . | . | 59.4 | 77 | − 18 | 9 | 7 | . | . |
| | | Eslohe | 325 | . | 0.0 | . | . | 0.0 | . | 0.3 | . | . | 0.2 | 0.0 | . | 0.7 | 0.4 | 43.4 | 6.8 | . | 0.8 | . | . | 0.4 | 5.5 | 6.4 | 8.5 | 1.2 | . | . | 0.8 | . | . | 75.4 | 94 | − 5 | 13 | 6 | . | . |
| | | Arnsberg | 260 | . | 0.0 | . | . | . | . | . | . | . | . | 0.0 | . | 9.5 | . | 2.9 | 14.9 | . | 1.7 | . | . | 1.6 | 5.6 | 4.2 | 11.7 | . | . | . | 0.9 | 0.0 | 0.2 | 53.2 | 68 | − 25 | 10 | 8 | . | . |
| | | Allendorf | 310 | . | . | . | . | . | . | 0.9 | . | . | 0.3 | . | . | 2.2 | 1.6 | 4.1 | 8.2 | . | 1.2 | . | . | . | 6.0 | 4.2 | 9.0 | 0.1 | . | . | 1.2 | . | . | 39.0 | 51 | − 38 | 12 | 9 | . | . |
| | | Langscheid | 335 | . | . | . | . | . | . | 1.2 | . | . | . | . | 0.3 | 2.3 | . | 2.4 | 14.2 | . | 3.7 | . | . | . | 5.1 | 4.4 | 8.7 | 0.3 | . | . | 0.5 | 0.3 | . | 43.4 | 53 | − 38 | 12 | 8 | . | . |
| | Möhne | Brilon | 455 | . | . | . | . | . | . | 0.2 | . | . | 0.3 | 0.1 | . | 5.0 | . | 21.4 | 12.1 | 0.3 | 1.4 | . | . | . | 4.3 | 2.9 | 7.2 | 0.2 | . | . | 0.1 | 0.5 | 0.3 | 56.3 | 71 | − 23 | 15 | 17 | . | . |
| | | Warstein | 295 | . | 0.0 | . | . | 0.0 | . | 0.2 | . | . | 0.3 | 0.9 | . | 0.9 | . | 18.8 | 16.9 | 0.2 | 2.7 | . | . | . | 0.0 | 2.8 | 4.3 | 9.6 | . | . | . | 0.2 | 0.9 | 58.7 | | | 13 | 6 | . | . |
| | | Möhnetalsperre | 185 | . | . | . | . | . | . | 0.8 | . | . | 1.0 | . | . | 2.5 | . | 0.9 | 15.2 | . | 1.1 | . | . | . | 2.9 | 1.0 | 10.1 | 0.4 | 1.0 | . | 0.5 | 1.1 | . | 38.5 | 54 | − 33 | 13 | 9 | . | . |
| | Ruhr | Neuenrade | 324 | . | 0.2 | . | . | . | . | 0.2 | . | . | . | . | . | 0.3 | . | 1.1 | 15.4 | 0.0 | 1.7 | . | . | . | 4.1 | 4.4 | 8.7 | 0.1 | 0.2 | . | 1.3 | . | . | 37.7 | 50 | − 38 | 12 | 7 | . | . |
| | | Langschede | 116 | . | . | . | . | . | . | 0.5 | . | . | 0.3 | . | . | 4.2 | . | . | 24.8 | . | . | . | . | 2.2 | 1.4 | 1.7 | 21.9 | . | . | . | 0.4 | . | . | 57.4 | 90 | − 6 | 9 | 6 | . | . |
| | | Iserlohn | 288 | . | . | . | . | . | . | 1.2 | . | . | 0.6 | 0.3 | . | 3.2 | . | . | 13.7 | . | 1.8 | . | . | 0.0 | 2.8 | 1.9 | 13.6 | . | 1.5 | . | 0.8 | . | . | 41.4 | 55 | − 33 | 11 | 8 | . | . |
| | Lenne | Altastenberg | 780 | . | . | . | . | . | . | 0.9 | . | . | . | . | . | 30.6 | 0.3 | 20.5 | 7.8 | . | 2.3 | . | . | . | . | 0.4 | 1.9 | 2.1 | 10.9 | . | 3.2 | 0.5 | . | 81.4 | 101 | + 1 | 12 | 8 | . | . |
| | | Fleckenberg | 355 | . | 0.1 | . | . | 0.1 | . | 0.0 | . | . | . | . | . | 1.5 | 5.5 | 3.9 | 6.9 | 1.3 | 1.4 | . | . | . | 6.5 | 3.2 | 7.5 | 0.5 | 7.3 | 0.4 | 0.1 | . | . | 46.2 | 58 | − 34 | 15 | 10 | . | . |
| | | Altenhundem | 305 | . | . | . | . | . | . | . | . | . | . | . | . | 7.7 | 1.4 | 34.0 | 5.0 | . | 1.0 | . | . | . | 7.6 | 2.5 | 7.0 | 1.7 | 1.0 | . | . | . | . | 68.9 | 99 | − 1 | 10 | 10 | . | . |
| | | Olpe | 346 | . | 1.2 | . | . | . | . | . | . | . | . | 0.1 | . | 2.8 | 1.2 | 22.3 | 8.3 | 0.0 | 0.6 | . | . | . | 7.1 | 1.9 | 7.9 | . | . | 0.2 | 0.2 | 0.1 | . | 53.9 | 63 | − 32 | 13 | 8 | . | . |
| | | Pütthof | 440 | . | 0.0 | . | . | . | . | 0.0 | . | . | 0.0 | 0.0 | . | 0.0 | 6.8 | 1.5 | 5.2 | . | 0.8 | . | . | . | 7.6 | 8.9 | 10.8 | 0.3 | . | 0.0 | 0.4 | . | 0.0 | 42.3 | 47 | − 48 | 9 | 6 | . | . |
| | | Attendorn | 250 | . | 0.7 | . | . | 0.0 | . | 0.0 | . | . | . | . | . | 0.2 | 2.9 | 15.0 | 4.6 | . | 0.7 | . | . | . | 6.8 | 5.0 | 8.4 | 0.7 | . | . | 0.6 | . | . | 45.6 | 61 | − 29 | 11 | 6 | . | . |
| | | Serkenrode | 350 | . | 0.1 | . | . | . | . | 0.1 | . | . | . | . | . | 3.7 | 6.1 | 30.2 | 4.2 | 0.1 | . | . | . | 0.1 | 5.7 | 4.9 | 7.4 | . | . | . | . | . | . | 62.6 | 79 | − 17 | 11 | 7 | . | . |
| | | Herscheid | 438 | . | 1.6 | . | . | . | . | . | . | . | . | . | . | 1.3 | 0.6 | 2.9 | 7.2 | . | 1.9 | . | . | . | 6.4 | 7.9 | 10.7 | 0.6 | . | . | 0.8 | . | . | 41.9 | 48 | − 45 | 11 | 8 | . | . |
| | | Lüdenscheid | 447 | . | 0.5 | . | . | . | . | 1.2 | . | . | 0.2 | 0.1 | . | 5.5 | 0.2 | 0.3 | 4.5 | . | 1.6 | . | . | 0.1 | 5.8 | 7.9 | 13.0 | 1.5 | 0.2 | . | 0.3 | . | . | 42.9 | 48 | − 46 | 16 | 8 | . | . |
| | Volme | Meinerzhagen | 408 | 0.0 | 0.0 | . | . | . | . | 0.2 | . | . | . | . | . | 0.1 | 1.0 | 1.3 | 9.7 | . | 1.2 | . | . | . | 8.4 | 10.4 | 15.2 | 0.4 | . | . | 0.7 | 0.2 | . | 48.8 | 54 | − 42 | 12 | 7 | . | . |
| | | Hagen | 165 | . | 0.4 | . | . | 0.3 | . | 0.0 | . | . | 0.3 | . | . | . | . | 0.0 | 24.4 | . | 0.7 | . | . | 1.3 | 3.2 | 0.4 | 16.7 | 0.0 | 0.5 | . | 0.9 | . | . | 49.1 | 72 | − 19 | 11 | 4 | . | . |
| | | Halver | 422 | 0.4 | 1.1 | . | . | 1.1 | . | 1.2 | . | . | . | . | . | . | . | 1.1 | 8.8 | . | 2.0 | . | . | . | 3.3 | 11.3 | 13.1 | 0.6 | 6.0 | . | 0.9 | . | . | 50.9 | 57 | − 39 | 13 | 10 | . | . |
| | | Ennepetalsperre | 273 | Tabelle nicht mehr vorhanden | | | | | | | | | | | | | | | | | | | | | | | | | | | | | *53.0* | *64* | *− 30* | | | | |
| | Ruhr | Wengern | 90 | . | 1.2 | . | . | . | . | 0.0 | . | . | . | 1.0 | . | . | . | . | 22.3 | . | 1.2 | . | . | 5.2 | 3.1 | 1.3 | 24.8 | 2.7 | 0.1 | . | . | 0.8 | . | 63.7 | 93 | − 5 | 11 | 9 | . | . |
| | | Langenberg | 115 | 1.8 | 4.2 | . | . | 0.8 | . | . | . | . | 0.8 | 0.4 | . | . | . | . | 20.9 | . | 1.4 | . | . | 1.5 | 3.0 | 1.0 | 24.5 | 0.6 | . | . | 2.6 | . | . | 63.5 | 81 | − 15 | 13 | 9 | . | . |
| | | Essen-Mülheim | 120 | 3.0 | 0.4 | . | . | 0.0 | . | 1.7 | . | . | 0.5 | 0.1 | . | . | 0.0 | . | 9.2 | . | 0.7 | . | . | 2.5 | 0.9 | 1.1 | 17.0 | 0.8 | 0.2 | . | 4.0 | 0.5 | 0.3 | 42.9 | 61 | − 28 | 16 | 7 | . | . |
| Ruhr bis Lippe | Emscher | Dortmund-Brünninghaus | 106 | 0.0 | 0.3 | . | . | 0.7 | . | 0.9 | . | . | 0.9 | . | . | 7.4 | . | . | 23.7 | . | 2.6 | . | . | 7.7 | 3.6 | 1.2 | 25.6 | 1.1 | . | . | 0.7 | . | . | 76.4 | 119 | + 12 | 13 | 8 | . | . |
| | | Recklinghausen | 101 | 1.0 | 5.2 | . | . | . | . | 1.4 | . | . | 0.2 | . | . | 5.5 | . | . | 19.7 | . | 0.8 | . | . | 7.6 | 0.5 | 0.0 | 22.9 | 1.0 | . | 0.9 | 2.1 | 0.7 | 0.2 | 69.7 | 108 | + 5 | 15 | 9 | . | . |
| | | Bochum (Bergschule) | 83 | 1.3 | 2.0 | . | . | 0.2 | . | 0.5 | . | . | 0.5 | 0.2 | . | 0.0 | . | . | 15.7 | 0.0 | . | . | . | 1.8 | 1.1 | 0.3 | 18.2 | 0.4 | 0.0 | . | 2.2 | 0.5 | . | 44.9 | 68 | − 21 | 14 | 7 | . | . |
| | Rh. | Dinslaken-Hiesfeld | 33 | 3.7 | 3.4 | . | . | . | . | 0.4 | . | . | . | . | . | . | . | . | 17.1 | . | 1.5 | . | . | 0.5 | 0.6 | . | 14.3 | 2.2 | . | . | 4.5 | 1.4 | 0.2 | 49.8 | 81 | − 12 | 12 | 8 | . | . |
| Lippe | L. | Paderborn | 171 | . | 0.0 | . | . | . | . | 0.0 | . | . | 0.5 | 0.0 | . | 0.0 | . | 7.3 | 20.5 | 0.3 | 2.2 | 0.0 | 0.0 | . | 1.9 | 1.9 | 10.0 | 0.0 | 4.6 | . | 0.0 | . | . | 48.0 | 75 | − 16 | 9 | 7 | . | . |
| | Alme | Wewelsburg | 215 | . | . | . | . | . | . | 0.0 | . | . | 0.9 | . | . | 0.0 | . | 34.2 | 18.6 | . | 3.2 | . | . | . | 1.6 | 1.6 | 8.9 | . | 1.1 | 0.0 | . | 0.5 | . | 70.6 | 109 | + 6 | 9 | 7 | . | . |
| | | Fürstenberg | 352 | . | . | . | . | . | . | . | . | . | . | . | . | . | . | 25.7 | . | 12.3 | 3.0 | . | . | . | . | 1.2 | 1.0 | 10.0 | . | . | . | . | . | 53.2 | | | 6 | 6 | . | . |
| | | Büren | 212 | . | . | . | . | . | . | 0.5 | . | . | . | 0.8 | . | . | 7.5 | 7.4 | . | . | 2.8 | . | . | . | 1.5 | 0.9 | 8.7 | 2.0 | 2.6 | . | 0.5 | . | . | 35.2 | 51 | − 34 | 11 | 7 | . | . |
| | | Atteln | 190 | . | . | . | . | . | . | . | . | . | . | . | . | . | . | 13.8 | 3.4 | . | 2.3 | . | . | . | . | . | 4.2 | 2.3 | 3.4 | . | . | . | . | 29.4 | | | 6 | 6 | . | . |
| | Lippe | Lippstadt | 76 | . | 0.3 | . | . | 0.0 | . | 0.0 | . | . | 0.3 | . | . | 0.4 | . | 0.1 | 22.2 | . | 3.3 | . | 0.0 | . | 1.7 | 1.6 | 15.3 | 0.3 | 0.5 | . | 0.2 | . | . | 46.2 | 77 | − 14 | 12 | 5 | . | . |
| | | Effeln | 280 | . | . | . | . | . | . | 0.2 | . | . | 0.1 | 0.2 | . | 1.5 | . | 8.7 | 16.5 | 1.3 | 0.6 | . | . | . | 1.4 | 1.1 | 8.7 | 0.5 | 0.1 | . | . | . | . | 40.9 | 68 | − 19 | 13 | 7 | . | . |
| | | Hovestadt | 70 | . | . | . | . | . | 1.2 | . | . | . | . | . | . | 6.5 | . | . | 23.8 | . | 1.4 | . | 0.6 | 0.6 | 1.2 | 1.0 | 17.0 | . | . | . | . | 4.1 | . | 57.4 | 100 | 0 | 10 | 8 | . | . |
| | Ahse | Werl | 90 | . | . | . | . | 0.0 | . | 0.7 | . | . | 0.5 | 0.0 | . | 1.4 | . | 0.0 | 16.1 | 0.2 | 2.1 | . | 0.0 | 2.4 | 2.2 | 0.7 | 12.8 | 0.0 | 0.7 | . | 1.6 | 2.0 | . | 43.4 | 72 | − 17 | 13 | 8 | . | . |
| | | Hamm | 63 | . | 0.0 | . | . | 0.0 | . | 0.0 | . | . | 0.1 | . | . | 0.0 | . | . | 29.9 | . | 10.5 | . | . | 9.1 | 1.3 | 0.0 | 23.9 | 0.4 | 1.6 | . | . | 0.3 | 0.0 | 77.1 | 128 | + 17 | 9 | 6 | . | . |
| | Lippe | Kappenberg | 100 | . | 4.1 | . | . | 0.0 | . | 0.0 | . | . | . | . | . | 4.2 | . | . | 16.0 | . | 2.5 | . | . | 2.5 | 3.1 | 0.3 | 22.5 | 0.2 | 1.2 | . | 0.9 | 2.2 | . | 59.7 | 94 | − 4 | 12 | 9 | . | . |
| | | Lüdinghausen | 58 | . | 1.6 | . | . | . | . | 0.3 | . | . | 1.1 | . | . | 0.7 | . | . | 1.1 | . | . | . | . | 7.1 | 3.4 | 2.1 | 22.4 | 1.1 | . | . | 4.2 | 0.1 | . | 45.2 | 76 | − 14 | 12 | 9 | . | . |
| | | Dülmen | 67 | . | . | . | . | . | . | 8.4 | . | . | . | . | . | 1.5 | . | . | 26.6 | . | . | . | . | 2.3 | 0.7 | 4.4 | 22.5 | 0.8 | . | . | . | 4.7 | . | 71.9 | 113 | + 8 | 9 | 7 | . | . |
| | | Hervest-Dorsten | 37 | 0.7 | . | . | . | . | . | 0.3 | . | . | 0.1 | . | . | . | . | 0.1 | 12.3 | 0.1 | 3.1 | . | . | 2.5 | 0.2 | 0.4 | 22.3 | 1.2 | . | . | 2.7 | 1.0 | 0.1 | 48.3 | 74 | − 17 | 15 | 7 | . | . |
| Lippe b. Grenze | Rhein | Wesel | 24 | 15.4 | 1.8 | . | . | . | . | 1.1 | . | . | 0.3 | . | . | . | . | . | 7.2 | . | 1.8 | . | . | 3.3 | 2.4 | 4.9 | 23.5 | 0.9 | 0.3 | 0.4 | 6.1 | 0.4 | . | 69.8 | | | 15 | 10 | . | . |
| | | Rees | 18 | 10.0 | 0.2 | . | . | . | 0.3 | . | . | . | 0.2 | . | . | 2.7 | . | 1.8 | 5.0 | . | 3.9 | . | . | 2.5 | 3.0 | 3.9 | 13.7 | 3.8 | . | . | 4.1 | 1.4 | . | 56.5 | 95 | − 3 | 15 | 12 | . | . |
| | | Elten | 18 | 9.6 | 1.1 | . | . | . | 0.3 | . | . | . | 0.3 | . | . | 43.9 | . | 0.4 | 4.3 | . | 0.8 | . | . | 2.2 | 1.5 | 0.5 | 6.2 | 0.0 | 0.0 | 8.5 | 7.1 | 2.0 | 0.0 | 88.7 | 141 | + 26 | 15 | 10 | . | . |

| Flußgebiet | | Ort | Seehöhe m | 1 | 2 | 3 | 4 | 5 | 6 | 7 | 8 | 9 | 10 | 11 | 12 | 13 | 14 | 15 | 16 | 17 | 18 | 19 | 20 | 21 | 22 | 23 | 24 | 25 | 26 | 27 | 28 | 29 | 30 | 31 | Monatssumme mm | Monatssumme % der Norm. | Abweichung v. d. Norm. | Zahl der Tage mit Niederschl. ≥ 0.1 | Niederschl. ≥ 1.0 | * ≥ 0.1 | * |
|---|---|---|---|---|---|---|---|---|---|---|---|---|---|---|---|---|---|---|---|---|---|---|---|---|---|---|---|---|---|---|---|---|---|---|---|---|---|---|---|---|
| **Maas** | | | | | | | | | | | | | | | | | | | | | | | | | | | | | | | | | | | | | | | | | |
| Roer | R. | Monschau-Dreistegen. . | 420 | 3.5 | 1.5 | . | . | . | . | . | . | . | . | . | . | 3.3 | 0.3 | 8.2 | 5.8 | . | 1.5 | . | . | 0.1 | 5.2 | 6.3 | 12.9 | 0.5 | . | . | 5.8 | . | 1.1 | | 56.0 | 64 | − 32 | 14 | 11 | . | . |
| | Urft | Schmidtheim . . . . . | 568 | 7.8 | 1.7 | . | . | . | . | 0.0 | . | . | . | . | . | 1.7 | 10.7 | . | 1.9 | 0.1 | 1.6 | . | . | 0.2 | 6.6 | . | 12.6 | . | 1.0 | 0.2 | 9.9 | . | 0.6 | | 56.6 | 89 | − 7 | 14 | 10 | . | . |
| | | Hollerath . . . . . | 600 | . | . | . | . | . | . | . | . | . | . | . | . | 14.6 | 0.9 | . | . | . | . | . | . | 2.6 | 7.4 | 2.5 | 10.0 | 0.3 | . | 0.0 | 6.2 | . | 0.5 | | 45.0 | 58 | − 32 | 9 | 6 | . | . |
| | | Schleiden . . . . . | 380 | 9.0 | 2.9 | . | . | . | . | . | . | . | . | . | . | 1.3 | . | . | 2.8 | . | . | . | . | . | 5.6 | 2.0 | 7.0 | . | . | . | 8.4 | . | 0.7 | | 39.7 | 66 | − 21 | 9 | 8 | . | . |
| | R. | Drove . . . . . | 180 | 3.6 | . | . | . | . | . | 0.2 | . | . | . | 0.1 | . | 22.1 | 2.3 | 0.1 | 2.3 | . | . | . | . | . | 2.1 | 0.4 | 2.5 | . | . | . | 6.9 | . | 0.5 | | 43.1 | 83 | − 9 | 12 | 7 | . | . |
| | Inde | Rötgen (Greppstr.) . . | 440 | 4.0 | 1.3 | . | . | 0.0 | . | 0.9 | . | . | . | 0.0 | . | 3.0 | 0.2 | 10.5 | 7.2 | . | . | . | . | . | 4.3 | 7.2 | 10.0 | . | . | 0.5 | 4.9 | . | 0.9 | | 54.9 | 66 | − 28 | 13 | 9 | . | . |
| | | Stolberg . . . . . | 181 | 3.5 | 0.8 | . | . | . | . | . | . | . | . | 0.8 | . | 3.4 | 11.4 | 2.9 | 4.8 | . | . | . | . | 0.0 | 1.6 | 0.3 | 6.6 | . | . | 0.0 | 5.9 | . | 0.9 | | 42.9 | | | 12 | 8 | . | . |
| | R. | Erkelenz . . . . . | 99 | 9.3 | . | . | . | . | . | 1.0 | . | . | . | . | . | 4.7 | . | 1.1 | 5.9 | . | 2.5 | . | . | 0.3 | 2.1 | 4.0 | 13.2 | 0.2 | . | . | 8.3 | 1.5 | . | | 54.1 | 100 | 0 | 13 | 11 | . | . |
| | Wurm | Aachen (Met. Obs.). . . | 202 | 2.6 | 2.6 | . | . | 0.0 | . | 1.1 | . | . | . | 0.4 | . | 3.7 | 4.4 | 3.6 | 7.3 | . | 0.6 | . | . | 0.3 | 3.1 | 0.7 | 8.4 | . | 0.0 | . | 4.8 | . | 1.0 | | 44.6 | 64 | − 25 | 15 | 11 | . | . |
| | | Herzogenrath . . . . . | 163 | 2.6 | 0.4 | . | . | . | . | 1.0 | . | . | . | 0.1 | . | 5.1 | 2.4 | 4.6 | 7.2 | . | 0.8 | . | . | 0.6 | 3.4 | 1.0 | 7.8 | . | . | . | 4.3 | . | . | | 41.3 | 65 | − 22 | 14 | 10 | . | . |
| | | Linnich . . . . . | 80 | 5.7 | 0.4 | . | . | 1.4 | . | 1.2 | . | . | . | . | . | 27.1 | . | 2.0 | 4.1 | . | 1.8 | . | . | 0.7 | 2.0 | 6.5 | 11.6 | 0.5 | . | . | 6.6 | . | 1.5 | | 73.1 | 146 | + 23 | 15 | 12 | . | . |
| | R. | Waldenrath . . . . . | 83 | 8.3 | 2.1 | . | . | . | . | 0.7 | . | . | 0.0 | 0.1 | . | 6.1 | . | 3.4 | 11.8 | . | 1.1 | 0.0 | . | 1.2 | 3.8 | 2.9 | 14.8 | 0.6 | . | . | 5.8 | . | 1.4 | | 67.1 | | | 15 | 12 | . | . |
| Roer bis Grenze | M. | Elmpt . . . . . | 63 | 22.7 | . | . | . | . | . | 2.3 | . | . | 0.1 | . | . | 0.6 | . | 0.5 | 5.6 | . | 2.9 | . | . | 5.6 | 5.9 | 0.2 | 17.8 | 2.1 | 0.4 | . | 9.7 | . | 1.2 | | 77.6 | 130 | + 18 | 15 | 10 | . | . |
| | Niers | Jackerath . . . . . | 108 | 6.0 | | | | | | | | | | | | 30.7 | . | . | 10.8 | . | 2.6 | . | . | 1.0 | 1.2 | 3.2 | 10.4 | . | . | . | 9.8 | 0.2 | 1.8 | | 77.7 | | | 13 | 10 | . | . |
| | | München-Gladbach . . | 73 | 18.6 | 0.8 | . | . | . | . | 1.1 | . | . | 0.2 | 0.1 | . | 5.0 | . | 1.1 | 5.4 | . | 2.6 | . | . | 1.4 | 2.5 | 1.1 | 15.3 | 2.1 | . | . | 10.2 | . | . | | 67.5 | | | 15 | 12 | . | . |
| | | Bracht . . . . . | 51 | 31.4 | . | 0.4 | . | . | . | . | . | . | . | . | . | . | . | . | 8.7 | . | 4.3 | 9.5 | . | 8.4 | 9.2 | . | 7.6 | . | . | . | 8.7 | . | 0.5 | | 88.7 | 159 | + 33 | 10 | 8 | . | . |
| | | Issum . . . . . | 27 | 8.4 | 1.1 | . | . | . | . | 1.1 | . | . | 0.4 | . | . | . | . | 5.4 | 5.6 | 0.1 | 2.4 | 0.1 | . | 4.1 | 5.0 | 0.7 | 19.3 | 0.4 | . | . | 6.1 | 0.1 | 0.0 | | 60.3 | 103 | + 2 | 16 | 10 | . | . |
| | | Walbeck . . . . . | 35 | 13.0 | 1.8 | . | . | . | . | 0.9 | . | . | 0.2 | . | . | 0.0 | . | 2.2 | 4.9 | . | 2.3 | . | 0.0 | 5.1 | 3.4 | 0.6 | 17.0 | 2.0 | . | . | 9.3 | 0.2 | . | | 62.9 | 98 | − 1 | 14 | 10 | . | . |
| | | Keppeln . . . . . | 35 | 18.7 | 0.8 | . | . | . | 0.4 | 0.1 | . | . | . | . | . | . | . | 1.3 | 5.1 | . | 1.7 | . | 1.2 | 3.1 | 2.8 | 4.6 | 17.7 | 12.3 | 0.3 | . | 6.5 | 0.9 | 0.1 | | 77.6 | 135 | + 20 | 17 | 11 | . | . |
| **Donau** | | | | | | | | | | | | | | | | | | | | | | | | | | | | | | | | | | | | | | | | | |
| Quelle bis Iller | Brigach, Brege | Furtwangen . . . . . | 854 | 7.5 | . | . | . | 2.0 | . | . | . | . | . | . | . | 0.1 | . | 9.0 | 7.9 | . | . | . | . | . | 2.0 | 9.2 | 12.8 | 40.8 | 8.2 | 14.6 | 18.2 | 0.8 | . | | 133.1 | 99 | − 1 | 13 | 11 | . | . |
| | | Bubenbach . . . . . | 937 | 1.6 | . | . | . | 0.0 | . | . | . | . | . | . | . | 1.5 | . | 16.4 | 3.7 | 0.0 | . | . | . | . | 1.3 | 6.7 | 7.2 | 19.6 | 8.7 | 17.6 | 18.3 | 1.1 | . | | 103.7 | 117 | + 15 | 12 | 12 | . | . |
| | | Oberkirnach . . . . . | 910 | 1.4 | . | . | . | 1.8 | . | . | . | . | . | . | . | 8.3 | . | 9.2 | 9.5 | . | . | . | . | . | 1.0 | 7.8 | 8.5 | 28.8 | 7.6 | 13.8 | 18.9 | . | . | | 116.6 | | | 12 | 12 | . | . |
| | | Donaueschingen . . . . | 690 | . | . | . | . | . | 0.7 | 14.0 | . | . | . | . | . | . | 5.6 | 6.5 | 3.5 | . | . | . | . | . | . | 6.6 | 2.3 | 13.3 | 3.8 | 15.0 | 20.1 | 0.8 | . | | 92.2 | 137 | + 25 | 10 | 8 | . | . |
| | Donau | Dürrheim, Bad . . . . | 714 | . | . | . | . | . | . | 2.3 | 0.2 | . | . | . | . | 5.5 | 6.3 | 3.7 | . | . | . | . | . | 0.5 | 2.0 | 2.5 | 18.0 | 4.0 | 14.3 | 18.8 | 3.5 | . | | 81.6 | 141 | + 24 | 13 | 11 | . | . |
| | | Riedöschingen . . . . | 715 | 0.2 | . | . | 2.1 | . | 0.0 | . | . | . | . | . | . | *3.0* | 0.8 | *2.5* | . | . | . | . | . | 0.6 | 5.6 | 0.7 | 6.2 | 3.3 | 15.7 | 20.5 | 2.6 | . | | 63.8 | | | 13 | 9 | . | . |
| | | Tuttlingen . . . . . | 647 | . | . | . | 0.2 | 5.5 | . | 0.3 | . | . | . | . | . | 26.2 | 8.2 | 2.7 | . | . | . | . | . | . | . | 7.7 | 2.9 | 7.1 | 2.7 | 18.6 | 17.2 | 8.5 | . | | 107.8 | 138 | + 30 | 13 | 11 | . | . |
| | | Fridingen . . . . . | 625 | . | . | . | . | 3.2 | . | 4.3 | . | . | . | . | . | 3.8 | 0.9 | 2.6 | . | . | . | . | . | . | . | 5.0 | 1.3 | 6.8 | 2.9 | 14.0 | 18.4 | 10.2 | . | | 73.4 | 112 | + 8 | 12 | 11 | . | . |
| | | Böttingen . . . . . | 910 | . | . | . | . | 4.9 | . | 0.1 | . | . | . | . | . | . | 1.6 | 5.6 | . | . | . | . | . | 0.1 | 9.8 | 5.4 | 19.0 | 3.6 | 16.0 | 24.1 | 7.8 | . | | 98.0 | 108 | + 7 | 12 | 10 | . | . |
| | | Frohnstetten . . . . . | 785 | . | . | . | . | 0.8 | . | 0.2 | . | . | . | . | 0.6 | 7.2 | 5.9 | . | . | . | . | . | . | . | 3.8 | 2.4 | 9.4 | 2.1 | 16.5 | 13.4 | 13.5 | . | | 75.8 | 96 | − 3 | 12 | 9 | . | . |
| | | Bärenthal . . . . . | 668 | . | . | . | . | 0.0 | . | . | . | . | . | . | . | . | 2.4 | 5.5 | . | . | . | . | . | . | 6.2 | 1.8 | 10.0 | . | 14.6 | 20.1 | 11.4 | . | | 72.0 | 86 | − 12 | 8 | 8 | . | . |
| | Lauchert | Genkingen . . . . . | 773 | . | . | . | . | 0.7 | 0.0 | . | . | . | . | . | . | . | 20.9 | 14.3 | . | . | . | . | . | . | 6.0 | 0.5 | 16.9 | 3.9 | 17.2 | 10.2 | 14.4 | . | | 105.0 | 121 | + 18 | 10 | 8 | . | . |
| | | Trochtelfingen . . . . | 700 | . | . | . | . | 3.1 | . | 0.0 | 0.0 | . | . | . | . | . | 18.7 | 13.2 | . | . | . | . | . | . | 3.6 | 0.0 | 12.7 | 1.7 | 13.7 | 8.9 | 14.8 | . | | 90.4 | 123 | + 17 | 9 | 9 | . | . |
| | | Bitz . . . . . | 883 | . | . | . | . | . | . | . | . | . | . | . | . | . | 12.3 | 10.2 | . | . | . | . | . | . | 9.5 | | 10.3 | 7.3 | | 7.1 | 18.1 | . | | 74.5 | 91 | − 7 | 9 | 9 | . | . |
| | Donau | Otterswang . . . . . | 610 | 20.2 | | | | | | | | | | | | | | | | | | | | | | | | | | | | | | | | | | | | |
| | | Mengen . . . . . | 560 | . | . | . | . | 0.5 | . | 14.0 | . | . | . | . | . | . | 31.2 | 6.9 | . | . | . | . | . | . | 5.4 | . | 1.5 | 32.0 | 23.8 | 16.8 | 12.1 | . | | 111.8 | 145 | + 35 | 9 | 9 | . | . |
| | | Ittenhausen . . . . . | 782 | . | . | . | . | 3.6 | . | 9.0 | . | . | . | . | . | 0.4 | 1.1 | 9.0 | . | . | . | . | . | . | 4.5 | 2.0 | 7.8 | 1.6 | 16.0 | 9.8 | 16.6 | . | | 81.4 | | | 12 | 11 | . | . |
| | Gr. Laiter | Münsingen . . . . . | 721 | . | . | . | . | 1.6 | . | 6.9 | . | . | . | . | 0.8 | 7.5 | 3.2 | 12.7 | . | . | . | . | . | . | 2.5 | 0.1 | 11.9 | 2.5 | 12.5 | 9.2 | 8.2 | . | | 79.6 | 101 | + 1 | 13 | 11 | . | . |
| | D. | Frankenhofen . . . . . | 740 | . | 0.2 | . | . | . | . | 0.0 | . | . | . | . | . | 4.2 | 13.5 | 13.7 | . | . | . | . | . | . | 2.5 | 0.6 | 11.3 | 2.5 | 14.7 | 6.8 | 8.2 | . | | 78.2 | 111 | + 8 | 12 | 9 | . | . |
| | Rot | Ehingen . . . . . | 514 | . | 8.8 | . | . | . | . | 0.0 | . | . | . | . | . | . | 13.7 | 23.1 | . | . | . | . | . | . | 1.8 | 1.9 | 5.0 | 0.7 | . | 16.9 | 5.0 | . | | 76.9 | 113 | + 9 | 9 | 8 | . | . |
| | Biber | Biberach . . . . . | 538 | . | . | . | . | . | . | 0.0 | . | . | . | . | . | 0.0 | 9.6 | 1.4 | . | . | . | . | . | . | 1.1 | 0.2 | 1.1 | 0.2 | 6.4 | 3.6 | 2.6 | . | | 26.2 | 34 | − 50 | 9 | 7 | . | . |
| | | Schemmerberg . . . . | 542 | . | . | . | . | . | . | . | . | . | . | . | . | . | 1.2 | 13.4 | . | . | . | . | . | . | 2.6 | 0.2 | 3.4 | . | 8.4 | 3.4 | 4.1 | . | | 36.7 | 56 | − 29 | 8 | 7 | . | . |
| | Iller | Ochsenhausen . . . . | 613 | . | . | 0.6 | . | 0.5 | . | 4.4 | . | . | . | . | . | . | . | 0.1 | 3.0 | . | . | . | . | . | . | 1.2 | 1.1 | . | 0.2 | 4.9 | 3.6 | 2.0 | . | | 21.6 | 29 | − 55 | 11 | 7 | . | . |
| | | Rot . . . . . | 606 | . | . | . | . | 3.2 | . | . | . | . | . | . | . | . | . | 1.9 | 1.1 | . | . | . | . | . | . | 2.2 | . | 1.3 | . | 6.0 | 2.5 | 6.0 | . | | 24.2 | 28 | − 61 | 8 | 8 | . | . |

| Flußgebiet | | Ort | Seehöhe m | 1 | 2 | 3 | 4 | 5 | 6 | 7 | 8 | 9 | 10 | 11 | 12 | 13 | 14 | 15 | 16 | 17 | 18 | 19 | 20 | 21 | 22 | 23 | 24 | 25 | 26 | 27 | 28 | 29 | 30 | 31 | Monatssumme mm | Monatssumme % der Norm. | Abweichung v. d. Norm. | Zahl der Tage mit Niederschl. ≥ 0.1 | Niederschl. ≥ 1.0 | * ≥ 0.1 | * |
|---|---|---|---|---|---|---|---|---|---|---|---|---|---|---|---|---|---|---|---|---|---|---|---|---|---|---|---|---|---|---|---|---|---|---|---|---|---|---|---|
| Iller | Obere Iller | Nebelhorn | 1930 | . | 13.6 | 1.5 | . | 0.2 | . | 17.0 | 0.5 | . | . | . | . | 7.4 | 0.3 | 24.0 | 22.0 | . | . | . | . | . | . | 6.5 | . | . | . | 2.0 | 24.7 | . | . | | 119.7 | 50 | −119 | 12 | 9 | 2 | . |
| | | Birgsau | 950 | 0.1 | 13.9 | 0.1 | . | 8.2 | . | 7.5 | 0.8 | . | 0.2 | . | . | . | 1.3 | 0.0 | 19.8 | 16.7 | 2.8 | . | . | . | . | 10.7 | 0.1 | . | 0.3 | 3.1 | 28.3 | 0.2 | . | | 114.1 | | | 17 | 10 | . | . |
| | | Oberstdorf | 816 | . | 22.7 | 7.2 | . | 6.7 | . | 1.6 | 0.1 | . | . | . | . | 7.6 | . | 27.0 | 11.3 | 0.9 | . | . | . | . | . | 8.0 | 0.0 | 0.0 | 0.5 | 2.5 | 22.3 | 4.7 | . | | 123.1 | 80 | − 31 | 14 | 11 | . | . |
| | | Mittelberg | 1353 | . | 11.1 | . | . | 32.9 | 9.7 | 2.6 | 0.1 | . | . | . | . | . | 0.0 | 11.0 | 21.0 | 1.2 | . | . | . | 0.8 | . | 10.0 | . | . | 0.2 | 4.5 | 22.4 | . | . | | 127.5 | | | 13 | 10 | . | . |
| | | Riezlern | 1150 | . | 10.5 | . | . | 18.2 | 0.2 | 3.5 | 0.3 | . | . | . | . | . | . | 10.1 | 15.6 | 1.5 | . | . | . | . | 0.1 | 4.0 | . | . | 0.4 | 3.7 | 22.8 | 1.4 | . | | 92.3 | | | 14 | 10 | . | . |
| | | Sonthofen | 735 | . | 18.6 | . | . | 16.2 | . | 16.7 | . | . | . | . | . | . | . | 32.8 | 10.3 | 2.1 | . | . | . | . | . | 4.4 | . | . | . | 2.6 | 9.1 | 6.1 | . | | 118.9 | | | 10 | 10 | . | . |
| | | Oberjoch | 1136 | 0.0 | 13.3 | 0.0 | . | 16.2 | . | 17.5 | . | . | . | . | . | 0.0 | . | 13.1 | 20.1 | 3.1 | . | . | . | . | 0.6 | 10.5 | . | . | 0.2 | 3.4 | 13.4 | 11.7 | . | | 123.1 | 62 | − 75 | 12 | 10 | . | . |
| | | Oberdorf, Bad | 850 | . | 11.0 | 0.2 | . | 8.3 | . | 16.7 | . | . | . | . | . | 0.4 | . | 11.1 | 14.7 | 1.5 | . | . | . | . | . | 8.5 | . | . | . | 4.0 | 10.0 | 10.8 | . | | 97.2 | 60 | − 64 | 12 | 10 | . | . |
| | | Thalkirchdorf | 737 | . | 3.3 | . | . | 12.7 | 1.3 | 17.2 | . | . | . | . | . | . | . | 14.2 | 25.0 | 0.8 | . | . | . | 1.0 | . | 11.5 | 0.0 | . | 0.0 | 3.5 | 9.0 | 0.3 | . | | 99.8 | 67 | − 49 | 12 | 10 | . | . |
| | | Immenstadt | 731 | . | 8.5 | . | . | 13.7 | . | 26.0 | . | . | . | . | . | . | . | 8.7 | 25.4 | 0.0 | . | . | . | . | . | 3.5 | 0.0 | 0.0 | 0.0 | 2.8 | 8.8 | 12.6 | . | | 110.0 | 71 | − 46 | 9 | 9 | . | . |
| | | Bodelsberg | 896 | . | 3.2 | . | . | 5.7 | . | 21.2 | . | . | . | . | . | . | . | 7.2 | 16.7 | 6.5 | . | . | . | . | . | 3.9 | . | 0.0 | . | . | 4.1 | 8.3 | . | | 77.8 | | | 19 | 7 | . | . |
| | Mittlere Iller | Diepolz | 965 | . | 2.0 | . | . | 10.0 | . | 11.2 | . | . | . | . | . | . | . | 15.5 | 10.0 | . | . | . | . | 15.5 | . | 4.1 | . | . | . | . | 8.8 | 10.1 | . | | 88.2 | 49 | − 90 | 9 | 9 | . | . |
| | | Martinszell | 745 | . | 7.2 | . | . | 8.3 | . | *0.9* | . | . | . | . | . | . | . | 24.3 | 20.8 | . | . | . | . | 0.1 | . | 2.9 | . | . | . | 1.8 | 5.6 | 3.9 | . | | 75.8 | 62 | − 46 | 10 | 8 | . | . |
| | | Buchenberg | 905 | . | 2.5 | . | . | 9.0 | . | 3.0 | . | . | . | . | . | . | . | 18.3 | 7.5 | 6.0 | . | . | . | 1.5 | . | 2.7 | . | 0.5 | . | 3.5 | 4.2 | 1.2 | . | | 59.9 | 41 | − 86 | 12 | 11 | . | . |
| | | Krugzell | 667 | . | 2.1 | . | . | 7.0 | . | 7.9 | . | . | . | . | . | . | . | 6.4 | 0.6 | 3.3 | . | . | . | 0.6 | . | 1.9 | 0.0 | 0.0 | 1.2 | 4.5 | 3.4 | 2.9 | . | | 41.8 | 42 | − 57 | 14 | 10 | . | . |
| | | Frauenzell | 731 | . | 1.6 | . | . | 13.7 | . | 1.8 | . | . | . | . | . | . | . | 0.3 | 1.4 | 4.4 | . | . | . | . | . | 6.9 | . | . | 1.5 | 7.6 | 5.1 | 6.6 | . | | 50.9 | 40 | − 75 | 11 | 10 | . | . |
| | | Ittelsburg | 718 | . | 3.5 | . | . | 5.3 | . | 0.8 | . | . | . | . | . | . | 2.1 | . | 0.4 | 2.3 | . | . | . | . | . | 3.7 | . | 1.3 | 0.0 | 6.1 | 3.0 | . | . | | 28.5 | 29 | − 71 | 10 | 8 | . | . |
| | Untere Iller | Leutkirch | 660 | . | 1.8 | . | . | 18.9 | 0.0 | 2.3 | . | . | . | . | . | . | 0.4 | 0.8 | 1.0 | 2.4 | . | . | . | . | . | 4.2 | 0.0 | 0.0 | 0.7 | 7.3 | 4.3 | 1.6 | . | | 45.7 | | | 12 | 9 | . | . |
| | | Reischenhof | 570 | . | . | . | . | 10.5 | . | 0.2 | . | . | . | . | . | . | . | 0.1 | 6.7 | . | . | . | . | . | 0.0 | 2.2 | 0.3 | 0.4 | . | 5.6 | 4.0 | 6.0 | . | | 36.0 | 44 | − 46 | 10 | 6 | . | . |
| | | Jedesheim | 500 | . | 0.1 | . | . | 4.5 | . | 0.1 | . | . | . | . | . | . | . | . | 9.7 | . | . | . | . | . | . | 2.5 | . | 1.0 | 0.1 | 6.4 | 3.0 | 8.3 | . | | 35.7 | 55 | − 30 | 10 | 7 | . | . |
| Iller bis Lech | Blau | Westerheim | 815 | . | . | . | . | 2.0 | . | . | . | . | . | . | . | 6.2 | . | 3.2 | 18.4 | . | . | . | . | . | . | 2.1 | 0.0 | 15.4 | 2.1 | 14.7 | 7.0 | 2.0 | . | | 73.1 | | | 10 | 10 | . | . |
| | | Seißen | 707 | . | . | . | . | 0.2 | . | 0.3 | . | . | . | . | . | 0.6 | 44.4 | 2.7 | 13.8 | . | . | . | . | . | . | 1.5 | 0.5 | 11.5 | 1.8 | 12.5 | 10.0 | 6.0 | . | | 105.8 | 163 | + 41 | 13 | 9 | . | . |
| | | Merklingen | 700 | . | . | . | . | . | . | *5.0* | . | . | . | . | . | 1.0 | 0.0 | 2.6 | 11.9 | . | . | . | . | . | . | 1.9 | 0.3 | 11.4 | 2.0 | 14.4 | 6.4 | 3.3 | . | | 60.2 | | | 10 | 9 | . | . |
| | | Ulm | 495 | . | 0.2 | . | . | . | . | 4.2 | . | . | . | . | . | . | 5.4 | . | 4.4 | . | . | . | . | . | . | . | . | . | 1.2 | 5.5 | 4.0 | . | . | | 24.9 | 38 | − 40 | 7 | 6 | . | . |
| | D. | Weißenhorn | 506 | . | . | . | . | . | . | 0.7 | . | . | . | . | . | . | . | 4.7 | 19.0 | . | . | . | . | . | . | 0.5 | 0.7 | 3.5 | 0.8 | 7.5 | 3.8 | 10.8 | . | | 52.0 | 76 | − 16 | 10 | 6 | . | . |
| | Günz | Obergünzburg | 738 | . | 3.0 | . | . | 2.2 | . | 2.9 | . | . | . | . | . | . | . | 6.0 | 1.2 | 1.9 | . | . | . | 0.1 | . | 3.6 | . | . | 1.0 | 1.6 | 3.2 | 3.7 | . | | 30.4 | 28 | − 78 | 12 | 11 | . | . |
| | | Ottobeuren | 660 | . | 2.8 | . | . | 35.2 | . | 0.4 | . | . | . | . | . | . | . | 2.3 | 3.1 | . | . | . | . | . | . | 5.5 | . | . | 1.6 | 7.4 | 2.5 | . | . | | 60.8 | 65 | − 33 | 9 | 8 | . | . |
| | | Arlesried | 650 | 0.0 | 0.2 | . | . | 2.0 | . | 3.6 | 0.3 | . | . | . | . | . | 0.0 | 5.6 | 11.6 | . | . | . | . | 0.0 | . | 4.9 | 0.1 | 0.3 | 1.4 | 8.1 | 2.6 | 4.2 | . | | 44.9 | 58 | − 32 | 13 | 9 | . | . |
| | | Leipheim | 475 | . | 0.0 | . | . | 0.3 | . | 8.7 | . | . | . | . | . | 2.2 | . | 47.3 | 20.9 | . | . | . | . | . | . | 1.2 | 0.8 | 8.3 | 1.2 | 10.4 | 2.3 | 11.2 | . | | 114.8 | 155 | + 41 | 12 | 10 | . | . |
| | Mindel | Mindelheim | 607 | . | 3.8 | . | . | 22.8 | . | 9.7 | 0.2 | . | . | . | . | . | . | . | 0.7 | . | . | . | . | 0.1 | . | 3.9 | . | . | 1.7 | 3.6 | 1.6 | 5.2 | . | | 53.3 | 64 | − 30 | 11 | 8 | . | . |
| | | Röfingen | 474 | . | 1.0 | . | . | . | . | 0.6 | . | . | . | . | . | 3.0 | . | 1.5 | 19.4 | . | . | . | . | . | . | 1.0 | 0.6 | 6.2 | 1.4 | 9.0 | 0.4 | 7.2 | . | | 51.3 | 76 | − 16 | 12 | 9 | . | . |
| | | Krumbach | 514 | . | 0.0 | . | . | 1.2 | . | 0.0 | . | . | . | . | . | . | 0.0 | 19.5 | 10.0 | . | . | . | . | . | . | 3.4 | 0.3 | 0.4 | 0.8 | 8.2 | 2.3 | 6.1 | . | | 52.2 | 73 | − 19 | 10 | 7 | . | . |
| | Breuz | Heidenheim | 494 | . | . | . | . | 0.1 | . | . | . | . | . | . | . | 6.5 | . | 14.5 | 7.9 | . | . | . | . | . | . | 1.3 | 0.5 | 11.2 | 2.6 | 11.5 | 3.2 | 6.3 | . | | 65.6 | 100 | 0 | 11 | 9 | . | . |
| | | Ettlenschieß | 656 | . | . | . | . | . | . | . | . | . | . | . | . | 7.9 | . | 7.0 | 8.9 | . | . | . | . | . | . | 3.8 | . | 11.9 | 1.5 | 10.6 | 5.3 | 8.6 | . | | 65.5 | 99 | − 1 | 9 | 9 | . | . |
| | | Gundelfingen | 440 | . | . | . | . | . | . | 0.0 | . | . | . | . | . | 5.0 | . | 23.0 | 21.2 | . | . | . | . | . | 1.0 | 2.2 | 9.8 | 0.5 | 2.0 | 11.3 | 2.0 | 7.5 | . | | 95.5 | 152 | + 33 | 11 | 10 | . | . |
| | Donau | Eglingen | 549 | . | . | . | . | 9.4 | . | 0.1 | . | . | . | . | . | 9.7 | . | 0.8 | 9.7 | . | . | . | . | . | 0.7 | 1.9 | . | 9.1 | 1.2 | 7.9 | 0.8 | 8.2 | . | | 59.5 | 92 | − 5 | 12 | 8 | . | . |
| | | Blindheim (Bhf.) | 416 | . | . | . | . | 26.4 | . | 1.4 | . | . | . | . | . | 1.9 | . | 0.1 | 21.4 | . | . | . | . | . | . | 2.9 | 0.1 | 8.2 | 0.8 | 7.0 | 0.6 | 4.0 | . | | 74.8 | | | 12 | 8 | . | . |
| | | Stillnau | 430 | . | . | . | . | 37.6 | . | 14.6 | . | . | . | . | . | 1.6 | . | 2.5 | 7.2 | . | . | . | . | . | . | 2.3 | . | 9.6 | 9.0 | . | . | . | . | | 84.4 | | | 8 | 8 | . | . |
| | Wörnitz | Wörnitz | 488 | . | . | . | . | . | . | . | . | . | . | . | . | . | . | 0.3 | 3.5 | . | . | . | . | . | . | 4.4 | 0.1 | 12.3 | 1.4 | 4.5 | 1.6 | 1.7 | . | | 29.8 | 50 | − 30 | 9 | 7 | . | . |
| | | Karlsholz | 512 | . | . | . | . | 21.5 | . | . | . | . | . | . | . | . | . | 8.4 | 6.4 | . | . | . | . | . | . | . | . | 8.4 | . | 10.1 | 0.0 | 5.4 | . | | 60.2 | | | 6 | 6 | . | . |
| | | Öttingen | 420 | . | . | . | . | 11.0 | . | . | . | . | . | . | . | 0.0 | . | 1.8 | 6.2 | . | . | . | . | . | 0.0 | 2.7 | 0.0 | 10.5 | 1.4 | 6.3 | 0.1 | 3.9 | . | | 43.9 | | | 8 | 8 | . | . |
| | | Bopfingen | 470 | . | . | . | . | . | . | . | . | . | . | . | . | 7.8 | 0.2 | 1.2 | 17.2 | . | . | . | . | . | . | 1.2 | . | 13.6 | 0.7 | 10.1 | 0.6 | 9.1 | . | | 61.7 | 93 | − 5 | 10 | 7 | . | . |
| | | Möttingen | 413 | . | . | . | . | 8.4 | . | . | . | . | . | . | . | 2.3 | . | 1.3 | 9.0 | . | . | . | . | . | 0.8 | 1.9 | . | 7.9 | 0.5 | 6.2 | 0.3 | 2.0 | . | | 40.6 | 77 | − 12 | 11 | 8 | . | . |
| | | Donauwörth | 415 | . | 0.0 | . | . | 12.4 | 0.0 | 1.9 | . | . | . | . | . | 1.7 | 0.0 | 0.7 | 13.9 | . | . | . | . | . | . | 1.3 | 0.1 | 8.0 | 0.5 | 6.6 | 0.2 | 1.8 | . | | 49.1 | 82 | − 11 | 12 | 8 | . | . |
| | Donau | Ziemetshausen | 485 | . | 2.2 | . | . | . | . | 0.0 | . | . | . | . | . | . | . | 47.5 | 12.4 | . | . | . | . | . | . | 1.4 | . | 0.5 | 1.3 | 5.9 | 1.8 | 8.7 | . | | 81.7 | | | 9 | 8 | . | . |
| | | Bliensbach | 437 | . | . | . | . | 5.5 | . | 0.1 | . | . | . | . | . | 4.0 | . | 1.0 | 36.1 | . | . | . | . | . | . | 1.5 | 0.2 | 4.5 | 1.0 | 6.0 | 1.0 | 1.2 | . | | 62.1 | 97 | − 2 | 12 | 10 | . | . |
| | | Kreppen | 460 | . | 2.4 | . | . | . | . | 3.2 | 1.9 | . | . | . | . | . | . | . | 24.2 | 0.7 | . | . | . | . | . | 2.3 | 1.4 | 1.9 | 2.2 | 3.4 | 0.8 | 4.1 | . | | 48.5 | 69 | − 22 | 12 | 10 | . | . |
| Lech | Grenze bis Wertach | Fallmühle | 928 | . | 11.0 | . | . | 15.5 | . | 19.5 | . | . | . | . | . | . | . | 6.5 | 18.3 | 2.3 | . | . | . | 1.0 | 6.0 | . | . | . | . | 2.3 | 7.5 | 6.3 | . | | 96.2 | 57 | − 73 | 11 | 11 | . | . |
| | | Horn | 794 | 0.1 | 14.6 | . | . | 7.0 | . | 20.5 | . | . | . | . | . | . | 6.0 | 14.8 | 24.1 | 1.6 | . | . | . | . | . | 5.9 | . | . | 0.1 | 1.8 | 7.9 | 0.1 | . | | 104.5 | | | 13 | 10 | . | . |
| | | Neuschwanstein | 965 | 4.2 | 37.6 | 0.5 | . | 2.4 | . | 24.8 | 0.3 | . | . | . | . | . | 10.2 | 12.8 | 23.0 | 2.0 | . | . | . | . | . | 8.2 | . | . | 0.5 | 1.5 | 9.0 | . | . | | 137.0 | 89 | − 17 | 14 | 11 | . | . |
| | | Buching | 810 | 2.1 | 17.9 | 0.7 | . | 18.4 | . | 27.6 | . | . | . | . | . | . | . | 5.2 | 24.7 | 4.1 | . | . | . | . | . | 6.7 | . | . | . | . | 6.6 | 0.1 | . | | 114.1 | 82 | − 25 | 11 | 9 | . | . |
| | | Steingaden | 774 | . | 8.6 | . | . | 18.6 | . | 20.7 | 2.7 | . | . | . | . | . | . | 11.6 | 19.2 | 3.7 | . | . | . | . | . | 5.1 | . | . | . | 1.1 | 3.6 | . | . | | 94.9 | 76 | − 30 | 10 | 10 | . | . |

| Flußgebiet | | Ort | Seehöhe m | 1 | 2 | 3 | 4 | 5 | 6 | 7 | 8 | 9 | 10 | 11 | 12 | 13 | 14 | 15 | 16 | 17 | 18 | 19 | 20 | 21 | 22 | 23 | 24 | 25 | 26 | 27 | 28 | 29 | 30 | 31 | Monatssumme mm | Monatssumme % der Norm. | Abweichung v. d. Norm. | Zahl der Tage mit Niederschl. ≥0.1 | Niederschl. ≥1.0 | * ≥0.1 | ▣ |
|---|---|---|---|---|---|---|---|---|---|---|---|---|---|---|---|---|---|---|---|---|---|---|---|---|---|---|---|---|---|---|---|---|---|---|---|---|---|---|---|
| Lech | Grenze bis Wertach | Apfeldorf | 664 | . | 3.5 | . | . | 5.2 | . | 17.4 | 5.0 | . | . | . | . | . | . | 2.7 | 1.0 | 0.5 | . | . | . | . | . | 5.0 | . | . | . | 2.0 | 1.7 | . | . | | 44.0 | | | 10 | 9 | . | . |
| | | Denklingen | 700 | . | 3.9 | . | . | 16.3 | . | 0.0 | 0.0 | . | . | . | . | . | . | . | 1.9 | 0.0 | . | . | . | . | . | 4.5 | . | . | . | 0.0 | 2.2 | . | . | | 35.5 | 35 | − 68 | 5 | 5 | . | . |
| | | Landsberg a. L. | 587 | . | 3.9 | . | . | 29.3 | . | 17.4 | . | . | . | . | . | . | . | 0.7 | 3.5 | 1.4 | . | . | . | 0.0 | . | 5.6 | . | 0.0 | 0.0 | 2.2 | 2.3 | 0.0 | . | | 66.3 | 77 | − 20 | 9 | 8 | . | . |
| | | Lechfeld | 550 | . | 0.6 | . | . | 34.4 | . | . | 4.2 | . | . | . | . | . | 0.0 | 1.9 | 6.5 | . | . | . | . | . | . | 3.6 | 0.0 | 0.0 | 0.5 | 2.6 | 2.0 | . | . | | 56.3 | | | 9 | 7 | . | . |
| | | Issing | 720 | . | 3.5 | . | . | 6.8 | . | 6.7 | 6.5 | . | . | . | . | . | . | 1.6 | 0.5 | 0.9 | . | . | . | . | . | 6.7 | . | 0.2 | . | 1.4 | 2.5 | . | . | | 37.3 | 39 | − 59 | 11 | 8 | . | . |
| | | Augsburg-St. Stefan | 490 | . | 3.0 | . | . | 2.5 | . | 0.7 | . | . | . | . | . | . | . | 1.2 | 18.6 | . | . | . | . | . | . | 2.1 | . | 0.5 | . | 3.8 | 1.6 | 1.9 | . | | 35.9 | 51 | − 35 | 10 | 8 | . | . |
| | Wertach | Wertach | 915 | . | 5.1 | . | . | 10.3 | . | 28.4 | . | . | . | . | . | . | . | 5.6 | 33.2 | 3.4 | . | . | . | . | . | 4.1 | . | . | . | 2.1 | 7.2 | 9.7 | . | | 109.1 | 64 | − 61 | 10 | 10 | . | . |
| | | Görisried | 804 | . | 4.0 | . | . | 1.4 | . | 16.9 | 0.7 | . | . | . | . | . | . | 5.7 | 15.1 | 4.1 | . | . | . | . | . | 4.6 | . | 0.0 | . | 1.5 | 3.9 | 1.8 | . | | 59.7 | | | 11 | 10 | . | . |
| | | Mittersulzberg | 909 | . | 7.2 | . | . | 45.6 | . | 30.8 | . | . | . | . | . | . | . | 7.5 | 25.4 | 9.3 | . | . | . | . | 3.5 | 4.2 | . | . | 1.5 | 5.7 | 8.5 | 1.8 | . | | 151.0 | 114 | + 19 | 12 | 12 | . | . |
| | | Unterthingau | 772 | . | 3.8 | . | . | 0.0 | . | 12.2 | 0.8 | . | . | . | . | . | . | 6.2 | 2.7 | 3.0 | . | . | . | . | . | 3.6 | . | . | . | 0.9 | 3.4 | 3.0 | . | | 39.6 | 33 | − 80 | 10 | 8 | . | . |
| | | Kaufbeuren | 700 | . | 2.6 | . | . | 17.0 | . | 1.9 | . | . | . | . | . | . | . | 0.0 | 0.6 | 0.0 | . | . | . | . | . | 3.3 | 0.0 | 0.3 | . | 0.6 | 1.6 | 1.2 | . | | 29.1 | 31 | − 66 | 9 | 6 | . | . |
| | | Ingenried | 660 | . | 1.0 | . | . | 39.2 | . | . | . | . | . | . | . | . | 2.2 | . | 1.5 | . | . | . | . | . | . | 2.5 | . | . | . | . | 1.5 | 2.3 | . | | 50.2 | 61 | − 32 | 7 | 7 | . | . |
| | | Türkheim | 599 | . | 1.1 | . | . | 26.9 | . | 4.3 | . | . | . | . | . | . | . | 0.1 | 1.5 | 0.5 | . | . | . | . | . | 3.5 | . | . | 1.3 | 3.2 | 1.3 | 2.0 | . | | 45.7 | 51 | − 44 | 11 | 9 | . | . |
| | | Auerberg | 1055 | . | 4.2 | . | . | 7.8 | . | 7.3 | 1.4 | . | . | . | . | . | . | 5.6 | 13.6 | 3.4 | . | . | . | . | 0.8 | 4.2 | . | . | 0.2 | 1.3 | 3.4 | . | . | | 53.2 | 44 | − 68 | 12 | 10 | . | . |
| | | Krottenhill | 885 | . | 6.4 | . | 9.1 | 10.4 | . | 2.3 | . | . | . | . | . | 1.5 | 9.4 | . | . | . | . | . | . | 1.2 | . | . | . | 0.3 | . | . | . | . | . | | 40.6 | 34 | − 78 | 8 | 7 | . | . |
| | | Hiltenfingen | 558 | . | 0.9 | . | . | 22.8 | . | . | . | . | . | . | . | . | . | . | 6.8 | . | . | . | . | . | . | 2.0 | . | . | 0.6 | 4.5 | 1.9 | 0.1 | . | | 39.6 | 56 | − 31 | 8 | 5 | . | . |
| | | Holzhausen | 610 | . | 2.9 | . | . | 6.2 | . | 1.2 | . | . | . | . | . | . | . | . | 10.7 | . | . | . | . | . | . | 5.4 | . | . | . | 1.8 | 1.5 | . | . | | 29.7 | 34 | − 58 | 7 | 7 | . | . |
| | L. | Rain a. L. | 402 | . | . | . | . | 1.2 | . | . | . | . | . | . | . | 5.5 | . | 4.1 | 10.8 | . | . | . | . | . | . | 0.8 | . | 0.3 | 0.3 | 1.1 | 8.6 | 7.5 | . | | 40.2 | 77 | − 12 | 10 | 7 | . | . |
| Lech bis Nab | Lech bis Paar | Neuburg a. D. | 388 | . | . | . | . | 2.2 | . | . | . | . | . | . | . | 0.9 | . | 0.1 | 13.9 | . | . | . | . | . | . | 0.9 | 0.1 | 1.9 | 0.1 | 1.6 | 0.9 | 1.9 | . | | 24.5 | 45 | − 30 | 11 | 5 | . | . |
| | | Ammerfeld | 510 | . | . | . | . | 10.5 | . | . | . | . | . | . | . | . | . | 1.9 | 14.5 | . | . | . | . | . | . | 0.9 | 0.0 | 8.5 | 1.2 | 4.6 | . | 4.1 | . | | 46.2 | 74 | − 16 | 8 | 7 | . | . |
| | | Ingolstadt | 371 | . | . | . | . | 3.4 | . | 3.7 | . | . | . | . | . | 5.9 | 13.0 | . | 24.4 | . | . | . | . | . | . | 1.0 | . | 1.3 | . | 2.9 | 0.6 | 4.9 | . | | 61.1 | 113 | + 7 | 10 | 9 | . | . |
| | Paar | Freienried | 529 | . | 0.5 | . | . | 24.9 | . | . | . | . | . | . | . | . | . | 1.2 | 12.9 | . | . | . | . | . | . | 7.5 | . | 0.1 | 0.0 | . | 3.0 | . | . | | 50.1 | | | 7 | 5 | . | . |
| | | Pörnbach | 400 | . | 0.0 | . | . | 2.7 | . | . | . | . | . | . | . | 3.2 | 26.5 | . | 23.2 | . | . | . | . | . | . | 1.2 | . | 0.2 | . | 2.7 | 0.5 | 2.2 | . | | 62.4 | 100 | 0 | 9 | 7 | . | . |
| | | Ludwigsmoos | 380 | . | . | . | . | 5.1 | . | . | . | . | . | . | . | 18.1 | . | 0.5 | 15.9 | . | . | . | . | . | . | 1.7 | . | 1.3 | . | 2.7 | 0.6 | 2.0 | . | | 47.9 | | | 9 | 7 | . | . |
| | Ilm | Scheyern | 481 | . | 0.6 | . | . | 11.3 | . | . | . | . | . | . | . | 6.8 | . | 0.2 | 7.5 | . | . | . | . | . | . | 2.3 | . | 0.3 | 0.2 | 1.6 | 1.2 | 0.6 | . | | 32.6 | 46 | − 38 | 11 | 6 | . | . |
| | | Geisenfeld | 384 | . | . | . | . | 5.0 | . | 8.4 | . | . | . | . | . | 7.3 | 1.4 | . | 19.6 | . | . | . | . | . | . | 1.1 | 0.0 | 0.3 | 0.2 | 2.3 | 1.1 | . | . | | 46.7 | 75 | − 16 | 10 | 8 | . | . |
| | D. | Neustadt a. D. | 350 | . | . | . | . | . | . | 0.0 | . | . | . | . | . | 5.4 | . | . | 15.6 | . | . | . | . | . | . | 0.5 | . | 0.8 | . | 3.8 | 1.2 | 2.8 | . | | 30.1 | 55 | − 25 | 7 | 5 | . | . |
| | Altmühl | Elbersroth | 450 | . | . | . | . | 0.3 | . | . | . | . | . | . | . | 0.2 | . | 0.7 | 8.9 | . | . | . | . | . | . | 2.4 | . | 11.2 | 1.2 | 7.4 | 0.0 | 2.4 | . | | 35.5 | 60 | − 24 | 10 | 6 | . | . |
| | | Burk | 470 | . | . | . | . | 0.5 | . | . | . | . | . | . | . | . | . | 4.5 | 8.0 | . | . | . | . | . | . | 3.1 | . | 0.7 | . | 8.5 | . | 4.0 | . | | 29.3 | 50 | − 29 | 7 | 5 | . | . |
| | | Gunzenhausen | 420 | . | . | . | . | 13.2 | . | . | . | . | . | . | . | . | 0.3 | . | 8.4 | . | . | . | . | . | 0.0 | 2.6 | . | 9.1 | 1.1 | 6.4 | 0.3 | 4.1 | . | | 45.5 | 78 | − 13 | 9 | 7 | . | . |
| | | Rehlingen | 457 | . | . | . | . | 0.8 | . | . | . | . | . | . | . | . | . | 2.0 | . | . | . | . | . | . | 1.4 | . | . | 7.5 | 1.5 | 5.5 | 0.7 | 3.3 | . | | 22.7 | 35 | − 42 | 8 | 6 | . | . |
| | | Eichstätt | 388 | . | . | . | . | 3.7 | . | . | . | . | . | . | . | 0.4 | . | 0.2 | 5.4 | . | . | . | . | . | . | 1.5 | 0.1 | 8.0 | 0.5 | 2.3 | 0.2 | 3.8 | . | | 26.1 | 46 | − 31 | 11 | 6 | . | . |
| | | Freystadt/Opf. | 407 | . | . | . | . | 3.2 | . | . | . | . | . | . | . | 2.2 | . | . | 19.0 | . | . | . | . | . | . | 2.9 | 0.0 | 7.1 | 2.3 | 2.5 | 0.5 | 3.2 | . | | 42.9 | | | 9 | 8 | . | . |
| | | Thalmässing | 410 | . | . | . | . | 4.9 | . | . | . | . | . | . | . | . | 2.4 | . | 19.9 | . | . | . | . | . | . | 1.7 | 0.1 | 4.4 | 1.3 | 3.4 | 0.1 | 2.7 | . | | 40.9 | 61 | − 26 | 10 | 8 | . | . |
| | | Mühlhausen | 400 | . | . | . | . | 30.9 | . | . | . | . | . | . | . | 0.1 | . | . | 6.9 | . | . | . | . | . | . | 0.6 | . | 6.3 | 0.4 | 4.1 | 1.1 | 3.2 | . | | 53.6 | | | 9 | 6 | . | . |
| | | Daßwang | 521 | . | . | . | . | 1.2 | . | . | . | . | . | . | . | . | . | . | 13.0 | . | . | . | . | . | . | 0.5 | 1.3 | 4.6 | 2.1 | 0.2 | 0.4 | 4.3 | . | | 27.6 | 47 | − 31 | 9 | 6 | . | . |
| | | Dietfurt a. A. | 364 | . | . | . | . | 0.0 | . | 15.5 | . | . | . | . | . | 3.6 | . | 13.2 | . | . | . | . | . | . | . | 0.5 | 0.2 | 5.2 | 2.9 | 1.3 | 0.0 | 3.1 | . | | 45.5 | 85 | − 8 | 9 | 7 | . | . |
| | Altmühl bis Nab | Kelheim | 350 | 0.0 | . | . | . | *4.0* | . | . | . | . | . | . | . | . | . | 9.0 | . | . | . | . | . | . | . | 0.9 | . | 2.2 | 0.2 | 1.8 | 3.2 | 2.2 | . | | 23.5 | 43 | − 32 | 8 | 6 | . | . |
| | | Velburg | 510 | 0.1 | . | . | . | 3.6 | . | . | . | . | . | . | . | . | 0.4 | . | 14.0 | . | . | . | . | . | . | 0.6 | 0.8 | 2.1 | . | 3.9 | 1.4 | 3.1 | . | | 30.0 | 48 | − 32 | 10 | 6 | . | . |
| | | Painten | 498 | . | . | . | . | . | . | . | . | . | . | . | . | . | . | . | 2.7 | . | . | . | . | . | . | . | . | 10.4 | 5.2 | 3.5 | 0.8 | . | . | | 22.6 | 38 | − 38 | 5 | 4 | . | . |
| Nab | Waldnab | Bärnau | 600 | . | . | . | . | 3.3 | 2.4 | 0.3 | . | . | . | . | . | 16.8 | 9.0 | . | 12.6 | . | . | 1.0 | . | . | . | 0.8 | 0.0 | 23.0 | 0.8 | 0.7 | 0.9 | 2.1 | . | | 73.7 | 110 | + 7 | 13 | 8 | . | . |
| | | Tirschenreuth | 500 | . | . | . | . | 25.6 | 0.8 | 0.1 | . | . | . | . | . | 9.5 | 1.5 | . | 3.1 | . | . | 0.5 | . | . | . | 0.9 | . | 10.9 | 2.1 | 1.2 | 1.7 | 1.9 | 0.3 | | 60.1 | 125 | + 12 | 14 | 9 | . | . |
| | | Brand i. Opf. | 576 | . | . | . | . | 2.0 | . | . | . | . | . | . | . | 1.0 | 8.9 | . | 7.1 | . | 0.2 | . | . | . | . | 3.3 | . | 10.3 | 2.0 | 2.2 | 1.5 | 1.6 | 0.3 | | 40.4 | 56 | − 32 | 12 | 10 | . | . |
| | | Steinwald-Waldhaus | 822 | . | . | . | . | 4.5 | . | 8.2 | . | . | . | . | . | 6.5 | 24.9 | 12.2 | . | . | . | . | . | . | . | 2.6 | . | 14.1 | 3.0 | 0.9 | . | 2.4 | . | | 49.3 | 57 | − 37 | 10 | 9 | . | . |
| | | Erbendorf | 510 | . | . | . | . | 0.8 | . | 2.6 | . | . | . | . | . | 5.4 | 7.3 | . | 13.6 | . | . | 1.1 | . | . | . | 1.7 | . | 12.3 | 0.9 | 1.1 | 1.2 | . | 1.9 | | 49.9 | 72 | − 19 | 12 | 10 | . | . |
| | | Flossenbürg | 620 | . | . | . | . | 9.8 | . | 1.4 | . | . | . | . | . | 28.7 | 4.2 | . | 9.2 | . | . | 3.4 | . | . | . | . | . | 10.5 | 4.1 | . | . | . | . | | 71.3 | 111 | + 7 | 8 | 8 | . | . |
| | | Weiden | 398 | . | . | . | . | 15.1 | . | 1.2 | . | . | . | . | . | 7.8 | 19.2 | . | 10.6 | . | . | 1.6 | . | . | . | 1.9 | . | 12.1 | 0.8 | 1.8 | 1.0 | 6.4 | . | | 79.5 | 138 | + 22 | 12 | 11 | . | . |
| | Heidenab | Kemnath | 456 | . | . | . | . | 1.2 | . | 4.2 | . | . | . | . | . | 9.1 | 0.9 | . | 11.0 | . | . | 0.9 | . | . | . | 2.4 | 0.3 | 11.0 | 1.0 | 2.1 | 0.8 | 1.3 | 0.3 | | 46.5 | 85 | − 8 | 14 | 9 | . | . |
| | | Pressath | 425 | . | . | . | . | 5.8 | 0.2 | 0.1 | . | . | . | . | . | 1.5 | 2.8 | . | 10.2 | . | . | 3.1 | . | . | . | 2.3 | . | 9.5 | 1.2 | 1.6 | 0.3 | 3.7 | . | | 42.3 | 74 | − 15 | 13 | 10 | . | . |
| | | Heinersreuth | 515 | . | . | . | . | . | . | . | . | . | . | . | . | 2.9 | . | . | 15.4 | 0.5 | 0.6 | 0.8 | . | . | . | 2.4 | . | 15.4 | 0.6 | 1.4 | 0.4 | 2.8 | . | | 43.2 | 75 | − 14 | 11 | 6 | . | . |
| | | Weiherhammer | 391 | . | . | . | . | 0.1 | . | 0.2 | . | . | . | . | . | 10.8 | 3.0 | . | 26.4 | . | . | . | . | . | . | . | . | 10.8 | . | 2.4 | 1.9 | 5.3 | . | | 60.9 | 105 | + 3 | 9 | 7 | . | . |

| Flußgebiet | | Ort | Seehöhe m | 1 | 2 | 3 | 4 | 5 | 6 | 7 | 8 | 9 | 10 | 11 | 12 | 13 | 14 | 15 | 16 | 17 | 18 | 19 | 20 | 21 | 22 | 23 | 24 | 25 | 26 | 27 | 28 | 29 | 30 | 31 | Monatssumme mm | Monatssumme % der Norm. | Abweichung v. d. Norm. | Zahl der Tage mit Niederschl. ≧0.1 | Niederschl. ≧1.0 | * ≧0.1 | ⊠ |
|---|---|---|---|---|---|---|---|---|---|---|---|---|---|---|---|---|---|---|---|---|---|---|---|---|---|---|---|---|---|---|---|---|---|---|---|---|---|---|---|
| Nab | Nab | Oberfahrenberg | 802 | . | . | . | . | 8.3 | .. | . | . | . | . | . | . | 18.4 | 1.1 | . | 15.8 | . | . | 3.3 | . | . | . | . | . | 10.0 | 3.2 | 2.1 | 0.6 | 5.3 | . | | 68.1 | 106 | + 4 | 10 | 9 | . | . |
| | | Dammelsdorf | 440 | . | . | . | . | . | . | 4.5 | . | . | . | . | . | 6.0 | . | . | 8.0 | . | . | . | . | . | . | 0.4 | . | 7.2 | 1.2 | 3.0 | 0.0 | 10.0 | . | | 40.3 | | | 8 | 7 | . | . |
| | | Lohma | 500 | . | . | . | . | 2.1 | 0.6 | 0.4 | . | . | . | . | . | 13.3 | 0.5 | . | 19.8 | . | . | 0.2 | . | . | . | 0.7 | . | 6.3 | 1.4 | 1.8 | 0.6 | 4.0 | . | | 51.7 | 85 | − 9 | 13 | 7 | . | . |
| | Schwarzach | Waldmünchen | 510 | . | . | . | . | . | . | . | . | . | . | . | . | 4.6 | 7.7 | . | 5.7 | . | . | 0.2 | . | . | . | 1.3 | . | 2.3 | 0.6 | . | 3.3 | 8.6 | . | | 34.3 | 63 | − 20 | 9 | 7 | . | . |
| | | Grafenkirchen | 501 | . | . | . | . | . | . | 15.1 | . | . | . | . | . | 0.7 | 14.2 | . | 2.4 | . | 0.1 | 0.0 | . | . | . | 1.7 | 0.0 | 2.5 | 0.5 | 1.6 | 1.0 | 9.4 | . | | 49.2 | 77 | − 15 | 11 | 8 | . | . |
| | | Schönsee | 655 | . | . | . | . | . | 5.4 | 11.3 | . | . | . | . | . | 6.9 | 1.7 | . | 22.3 | . | 0.2 | 0.3 | . | . | . | 1.4 | 0.6 | 7.6 | 1.7 | 1.6 | 1.2 | 3.6 | . | | 65.8 | 102 | + 1 | 14 | 11 | . | . |
| | N. | Dieterskirchen | 500 | . | . | . | . | . | . | 0.0 | . | . | . | . | . | 1.1 | 7.3 | . | 11.3 | . | . | 0.2 | . | . | . | 0.0 | . | 8.4 | 1.9 | 0.5 | 0.2 | 10.5 | . | | 41.3 | 63 | − 24 | 9 | 6 | . | . |
| | | Schwarzenfeld | 363 | . | . | . | . | 2.3 | . | . | . | . | . | . | . | 2.8 | . | 2.1 | 2.5 | 2.4 | . | . | . | . | . | . | . | 4.1 | 4.9 | . | 4.1 | . | . | | 25.2 | 47 | − 28 | 8 | 8 | . | . |
| | Vils | Großschönbrunn | 450 | . | . | . | . | 0.0 | . | . | . | . | . | . | . | 7.1 | 3.1 | . | 22.6 | . | . | . | . | . | . | 1.6 | . | 7.8 | 1.5 | . | 0.0 | 7.9 | . | | 51.6 | | | 7 | 7 | . | . |
| | | Edelsfeld | 521 | . | . | . | . | 1.1 | . | . | . | . | . | . | . | 1.1 | 24.1 | . | 39.1 | . | . | . | . | . | . | 1.0 | . | 8.8 | 0.0 | 3.4 | 1.1 | . | . | | 79.7 | 123 | + 15 | 8 | 8 | . | . |
| | | Amberg (Mariahilfsberg) | 520 | . | . | . | . | 4.2 | . | 2.2 | . | . | . | . | . | 1.8 | 11.2 | . | 13.8 | . | . | . | . | . | . | 1.7 | . | 6.7 | 2.2 | 2.0 | 0.8 | 6.8 | . | | 53.4 | 95 | − 3 | 11 | 10 | . | . |
| | | Ursensollen | 540 | . | . | . | . | 0.4 | . | . | . | . | . | . | . | 6.6 | 0.8 | . | . | . | . | . | . | . | . | . | . | 19.5 | 1.7 | 1.5 | 6.7 | . | . | | 37.2 | 74 | − 13 | 7 | 5 | . | . |
| | | Schmidmühlen | 360 | . | . | . | . | 4.5 | . | . | . | . | . | . | . | . | 54.1 | . | 11.1 | . | . | . | . | . | . | 0.5 | . | 4.3 | 0.5 | 6.4 | 0.5 | 3.4 | . | | 85.3 | 157 | + 31 | 9 | 6 | . | . |
| Regen | Schwarzer Regen | Eisenstein | 794 | 0.3 | . | . | . | 1.5 | 3.4 | 0.3 | . | . | . | . | . | . | 1.9 | . | 13.6 | 0.0 | . | 0.2 | . | . | . | 0.2 | . | 0.3 | . | 3.0 | 2.2 | 7.3 | . | | 34.2 | 35 | − 63 | 12 | 7 | . | . |
| | | Arberschutzhaus | 1410 | 3.2 | . | . | . | 4.5 | . | . | . | . | . | . | . | . | 5.6 | . | 10.5 | . | 0.5 | . | . | . | . | 2.5 | . | 0.3 | . | 3.0 | 3.5 | 8.5 | . | | 42.1 | | | 10 | 8 | . | . |
| | | Zwiesler Waldhaus | 700 | . | 0.6 | . | . | 31.7 | 0.3 | 3.4 | . | . | . | . | . | 5.6 | 5.3 | . | 21.1 | . | 0.4 | . | . | . | . | . | . | . | . | 4.6 | 0.3 | 4.3 | . | | 77.6 | 94 | − 5 | 11 | 7 | . | . |
| | | Zwiesel | 590 | . | 1.6 | . | . | . | . | 0.5 | 0.3 | . | . | . | . | . | 31.6 | . | 12.3 | . | 0.3 | 0.2 | . | . | . | 1.3 | . | 0.1 | . | 3.2 | 2.0 | 2.8 | . | | 56.2 | 77 | − 17 | 12 | 7 | . | . |
| | | Buchenau | 749 | . | 1.7 | . | . | . | 6.4 | 6.0 | 0.1 | . | . | . | . | . | 19.4 | . | 13.7 | . | . | . | . | . | . | 0.2 | . | . | . | 4.4 | 0.2 | 4.4 | . | | 56.5 | 56 | − 45 | 10 | 7 | . | . |
| | | Bodenmais | 680 | . | . | . | . | . | 7.5 | 10.0 | . | . | . | . | . | . | 4.2 | . | 19.5 | . | . | . | . | . | . | 2.0 | . | . | . | 3.8 | 1.8 | 8.2 | . | | 57.0 | | | 8 | 8 | . | . |
| | | Gotteszell | 568 | . | . | . | . | . | . | 7.2 | 0.8 | . | . | . | . | . | 4.3 | . | 12.2 | . | . | 0.0 | . | . | . | 2.4 | . | 0.0 | . | 3.3 | 3.5 | 1.6 | . | | 35.3 | 38 | − 56 | 8 | 7 | . | . |
| | | Teisnach | 480 | . | . | . | . | . | . | 0.6 | . | . | . | . | . | . | 2.3 | . | 21.0 | . | . | . | . | 1.9 | . | 5.9 | . | . | . | . | . | 1.1 | . | | 32.8 | | | 6 | 5 | . | . |
| | | Oberried | 580 | 0.0 | . | . | . | . | 0.9 | 8.3 | . | . | . | . | . | . | 4.0 | . | 13.5 | . | 0.0 | 0.3 | . | . | . | 1.1 | 0.0 | 0.1 | . | 4.2 | 3.0 | 9.2 | . | | 44.6 | 55 | + 37 | 10 | 7 | . | . |
| | | Viechtach | 432 | . | . | . | . | . | . | 1.2 | . | . | . | . | . | . | 8.9 | . | 10.5 | . | . | . | . | . | . | 1.5 | . | 0.5 | . | . | 2.5 | 7.2 | . | | 32.3 | 48 | − 34 | 7 | 6 | . | . |
| | | Höllenstein | 403 | . | . | . | . | 0.3 | . | 22.8 | . | . | . | . | . | . | 4.7 | . | 13.9 | . | . | . | . | . | . | 2.3 | . | 0.4 | . | 0.6 | 2.6 | 6.8 | . | | 54.4 | 96 | − 2 | 9 | 6 | . | . |
| | Schwarzer Regen bis Mündung | Kleiner Arbersee | 920 | 8.2 | . | . | . | 3.2 | 0.1 | . | . | . | . | 0.8 | 3.4 | 0.0 | . | 1.8 | . | . | . | . | . | . | . | . | . | . | . | . | 2.5 | | | 20.0 | 18 | − 93 | 7 | 5 | . | . |
| | | Lohberg | 650 | 4.7 | . | . | . | 0.0 | . | 5.3 | . | . | . | . | . | 5.7 | 1.5 | . | 6.7 | . | . | . | . | . | . | 0.4 | . | 1.2 | . | 2.9 | 2.6 | 9.8 | . | | 40.8 | 50 | − 41 | 10 | 9 | . | . |
| | | Lam | 575 | 0.0 | . | . | . | . | . | 3.3 | . | . | . | . | . | 12.3 | 1.5 | . | . | . | 0.2 | . | . | . | . | 6.0 | 0.0 | 0.0 | . | 3.0 | 2.6 | 10.6 | . | | 39.5 | 58 | − 29 | 8 | 7 | . | . |
| | | Hohenbogen | 903 | . | . | . | . | . | . | . | . | . | . | . | . | 10.1 | 15.2 | . | . | . | . | . | . | . | . | . | . | 2.4 | 8.6 | 4.1 | . | | 40.4 | 54 | − 34 | 5 | 5 | . | . |
| | | Kötzting | 408 | . | . | . | . | . | . | 8.3 | . | . | . | . | . | . | 6.0 | . | 7.7 | . | . | . | . | . | . | . | 0.0 | . | . | . | . | 10.7 | | | 32.7 | 53 | − 29 | 4 | 4 | . | . |
| | | Furth i. W. | 400 | . | . | . | . | 3.9 | 0.0 | 0.0 | . | . | . | . | . | 8.1 | 2.3 | . | 2.0 | . | 0.5 | . | . | . | . | 1.8 | . | 1.2 | 0.3 | 0.9 | 1.8 | 10.5 | . | | 33.3 | | | 11 | 8 | . | . |
| | | Cham | 400 | . | . | . | . | 0.0 | . | . | . | . | . | . | . | 1.0 | 11.4 | . | 2.7 | . | . | . | . | . | . | 1.5 | 0.0 | 1.0 | 0.2 | 0.3 | 1.4 | 6.0 | . | | 25.5 | 46 | − 30 | 9 | 7 | . | . |
| | | Roding | 370 | . | . | . | . | 1.5 | . | 1.3 | . | . | . | . | . | 2.6 | 11.4 | . | 3.2 | . | . | . | . | . | . | . | . | 1.7 | . | . | 0.8 | 7.2 | . | | 29.7 | 50 | − 30 | 8 | 7 | . | . |
| | | Falkenstein/Opf. | 580 | . | 0.1 | . | . | 6.5 | . | 11.1 | . | . | . | . | . | . | 3.5 | . | 4.0 | . | . | . | . | . | . | 1.2 | 0.1 | 1.3 | 0.5 | 0.6 | 1.3 | 4.6 | . | | 34.8 | 57 | − 26 | 12 | 8 | . | . |
| | | Bruck b. Nittenau | 368 | . | . | . | . | 1.5 | 0.2 | 0.8 | . | . | . | . | . | 0.1 | 16.1 | . | 5.3 | . | . | . | . | . | . | 1.0 | . | 3.7 | 0.7 | 1.1 | 0.1 | 7.6 | . | | 38.2 | 73 | − 14 | 12 | 7 | . | . |
| | | Regenstauf | 339 | . | . | . | . | 0.1 | . | 7.7 | . | . | . | . | . | . | 8.6 | . | 3.6 | . | . | . | . | . | . | 1.0 | . | 4.1 | 0.6 | 1.6 | 0.1 | 3.8 | . | | 31.2 | 62 | − 19 | 10 | 7 | . | . |
| Regen bis Isar | Donau | Regensburg-Obertraub- | 330 | . | 0.0 | . | . | . | . | 0.0 | . | . | . | . | . | . | 1.6 | . | 9.2 | . | . | . | . | . | . | 0.1 | 0.0 | 1.0 | 0.3 | 1.9 | 0.8 | 4.0 | . | | 18.9 | 38 | − 31 | 8 | 5 | . | . |
| | | Wörth a. D. . . [ling | 374 | . | . | . | . | 0.3 | . | . | . | . | . | . | . | . | 21.4 | . | 16.4 | . | . | . | . | . | . | 1.5 | . | . | . | . | 1.8 | 5.2 | . | | 46.6 | 81 | − 11 | 6 | 5 | . | . |
| | | Ludmannsdorf | 470 | . | 0.0 | . | . | . | . | 1.4 | . | . | . | . | . | 2.2 | 0.3 | . | 2.3 | . | . | . | . | . | . | 0.1 | . | 0.1 | . | 2.5 | 0.3 | 4.5 | . | | 13.7 | 25 | − 43 | 9 | 5 | . | . |
| | | Eggmühl | 365 | 0.1 | 0.1 | . | . | . | . | . | . | . | . | . | . | . | 1.1 | . | 9.5 | . | . | . | . | . | . | 0.1 | . | . | . | 0.4 | 1.1 | 2.7 | . | | 15.1 | 27 | − 41 | 8 | 4 | . | . |
| | | Ergoldsbach | 417 | 0.0 | . | . | . | 3.5 | . | . | . | . | . | . | . | 0.7 | . | . | 17.7 | . | . | . | . | . | . | . | . | 0.0 | . | 0.7 | 2.4 | . | . | | 25.0 | 44 | − 32 | 5 | 3 | . | . |
| | | Straubing (Flugh.) | 352 | . | 0.0 | . | . | 0.2 | . | 0.0 | . | . | . | . | . | . | 13.3 | . | 17.8 | . | . | 0.3 | . | . | . | 1.2 | . | 0.0 | . | 7.0 | 3.2 | 0.6 | . | | 43.6 | 72 | − 17 | 8 | 5 | . | . |
| | | Puchhausen | 370 | . | . | . | . | 25.4 | . | 5.2 | . | . | . | . | . | . | 4.4 | . | . | . | . | . | . | . | . | . | . | . | . | . | 5.5 | . | . | | 40.5 | | | 4 | 4 | . | . |
| | | Stallwang | 360 | . | . | . | . | 8.9 | . | . | . | . | . | . | . | . | 2.8 | . | 18.0 | . | . | . | . | . | . | 2.2 | 0.3 | 0.8 | . | 0.6 | 2.0 | 5.2 | . | | 40.8 | 61 | − 26 | 9 | 6 | . | . |
| | | Englmar | 881 | . | . | . | . | 5.8 | . | . | . | . | . | . | . | . | 3.7 | . | 22.9 | . | . | . | . | . | . | 4.3 | . | . | . | 3.8 | 2.4 | 5.3 | . | | 38.2 | 49 | − 49 | 7 | 7 | . | . |
| | | Metten | 313 | . | 1.8 | . | . | 0.0 | . | 3.0 | . | . | . | . | . | . | 2.1 | . | 12.5 | . | 0.0 | 1.2 | . | . | . | 2.3 | . | 0.0 | . | 3.2 | 3.3 | 0.9 | . | | 30.3 | 42 | − 41 | 9 | 8 | . | . |
| Isar | Grenze bis Lolsach | Mittenwald | 914 | 8.4 | 14.7 | . | . | 3.6 | 3.5 | 8.6 | 0.2 | . | . | . | . | 5.8 | . | 2.2 | 14.4 | 1.3 | . | . | . | 0.0 | . | 8.4 | . | . | 1.6 | 1.5 | 8.2 | . | . | | 82.4 | 65 | − 45 | 14 | 13 | . | . |
| | | Vereinsalpe | 1406 | 6.9 | 3.8 | . | . | 6.3 | 27.3 | 5.3 | 0.6 | . | . | . | . | 3.1 | 0.1 | 1.2 | 17.6 | 2.9 | . | . | . | 0.6 | . | 12.6 | . | . | 1.2 | 5.8 | 8.6 | . | . | | 103.7 | | | 16 | 13 | . | . |
| | | Vorderriß | 783 | 25.2 | 12.5 | . | . | 9.8 | 2.4 | 12.3 | 2.2 | 0.5 | . | . | . | . | 20.6 | | | . | . | . | . | 0.6 | . | 5.7 | . | . | . | 1.5 | 3.9 | . | . | | 97.2 | 65 | − 53 | 14 | 12 | . | . |
| | | Fall a. d. Isar | 741 | 18.9 | 19.7 | . | . | 17.2 | 3.8 | 2.1 | . | . | . | . | . | . | . | . | 8.3 | . | . | . | . | . | .. | . | . | . | . | 3.5 | 7.5 | . | . | | 81.0 | 54 | − 69 | 8 | 8 | . | . |
| | | Obernach | 824 | 21.8 | 9.7 | . | . | 25.5 | 0.4 | 18.2 | 1.9 | 0.3 | . | . | 0.4 | 4.2 | 0.2 | 0.3 | 9.2 | 0.8 | . | . | . | 1.2 | . | 7.0 | 0.7 | . | 0.4 | 1.7 | 4.8 | . | . | | 108.7 | | | 19 | 11 | . | . |
| | | Urfeld | 844 | 1.5 | 2.6 | . | . | 84.4 | . | 8.9 | 4.4 | 4.0 | . | . | . | . | . | 37.9 | 23.9 | 2.8 | . | . | . | 0.7 | . | 6.8 | . | . | 3.7 | . | 6.5 | . | . | | 188.1 | 103 | + 6 | 13 | 12 | . | . |
| | | Jachenau | 791 | 7.8 | 13.0 | . | . | 17.2 | . | 9.3 | 0.7 | 0.4 | . | . | . | 5.4 | 1.5 | 7.2 | 27.2 | . | . | . | . | 0.9 | . | 0.6 | 2.1 | . | . | . | 3.0 | . | . | | 96.3 | 60 | − 65 | 14 | 10 | . | . |
| | | Lenggries | 682 | 4.0 | 15.2 | . | . | 8.5 | . | 3.5 | 1.6 | . | . | . | . | . | . | 0.4 | 15.7 | 2.8 | 0.8 | . | . | . | . | 2.4 | 0.0 | . | 0.9 | . | 3.2 | . | . | | 59.0 | 38 | − 96 | 12 | 9 | . | . |
| | | Marienstein | 800 | . | 8.3 | . | . | *10.0* | . | 8.5 | 1.0 | . | . | . | . | . | . | 1.0 | 16.8 | 3.2 | . | . | . | 0.7 | . | 5.2 | . | . | 0.7 | 0.9 | 2.5 | . | . | | 58.8 | 41 | − 84 | 12 | 9 | . | . |
| | | Tölz, Bad | 654 | . | 8.5 | . | . | 8.2 | . | 7.2 | 0.0 | . | . | . | . | . | . | 0.5 | 15.1 | 3.5 | . | . | . | 0.3 | . | 3.6 | . | . | 0.5 | 0.0 | 2.1 | . | . | | 49.5 | 37 | − 85 | 10 | 7 | . | . |

## September — Tägliche Niederschlagshöhen in Millimetern, gemessen um 7 Uhr morgens — 1942

| Flußgebiet | | Ort | Seehöhe m | 1 | 2 | 3 | 4 | 5 | 6 | 7 | 8 | 9 | 10 | 11 | 12 | 13 | 14 | 15 | 16 | 17 | 18 | 19 | 20 | 21 | 22 | 23 | 24 | 25 | 26 | 27 | 28 | 29 | 30 | 31 | Monatssumme mm | Monatssumme % der Norm. | Abweichung v. d. Norm. | Zahl der Tage mit Niederschl. ≧0.1 | Niederschl. ≧1.0 | * ≧0.1 | * ⊠ |
|---|---|---|---|---|---|---|---|---|---|---|---|---|---|---|---|---|---|---|---|---|---|---|---|---|---|---|---|---|---|---|---|---|---|---|---|---|---|---|---|
| Isar | Loisach | Eibsee | 1000 | 6.3 | 14.1 | . | . | 14.2 | 0.5 | 16.8 | . | . | . | . | . | 1.8 | 1.7 | . | 14.0 | 0.4 | . | . | . | . | . | 15.2 | . | . | 1.4 | 5.5 | 14.6 | . | . | 109.0 | 86 | − 18 | 14 | 12 | . | . |
| | | Grainau | 760 | 4.2 | 21.0 | . | . | 11.8 | . | 14.9 | 0.5 | . | . | . | . | 18.9 | 1.2 | . | 9.9 | 0.5 | . | . | . | 2.1 | . | 14.2 | . | . | 0.9 | 4.2 | 11.2 | . | . | 115.5 | | | 14 | 11 | . | . |
| | | Zugspitze | 2960 | 0.8 | 11.9 | . | 0.0 | 14.7 | 4.0 | 5.7 | . | . | . | . | . | 4.2 | 9.3 | 0.0 | 9.9 | 1.0 | . | . | . | 2.4 | . | 6.7 | 0.0 | . | 0.2 | 2.5 | 5.2 | 0.2 | . | 69.7 | | | 15 | 11 | 4 | 1 |
| | | Kaltenbrunn | 801 | 5.0 | 13.5 | . | . | 10.0 | . | 15.0 | . | . | . | . | . | 13.4 | 0.1 | . | 11.0 | . | . | . | . | 2.5 | . | 14.0 | . | . | . | 1.0 | 9.2 | . | . | 94.7 | 71 | − 38 | 11 | 10 | . | . |
| | | Garmisch-Partenk. | 704 | 5.1 | 15.3 | . | . | 8.7 | . | 8.0 | 0.3 | . | . | . | . | 13.1 | 6.2 | . | 10.3 | 1.2 | . | . | . | 0.1 | . | 12.4 | . | . | 0.2 | 1.7 | 7.2 | . | . | 89.8 | 73 | − 33 | 14 | 11 | . | . |
| | | Oberau | 655 | 1.6 | 5.4 | . | . | 20.1 | . | 27.5 | 0.9 | . | . | . | . | 4.5 | 5.5 | . | 12.6 | 1.4 | . | . | . | . | . | 8.5 | 0.1 | . | 0.1 | 1.0 | 6.9 | . | . | 96.1 | 60 | − 64 | 14 | 11 | . | . |
| | | Eschenlohe | 639 | 0.9 | 15.3 | . | . | 9.1 | . | 18.6 | 0.6 | 2.8 | . | . | . | 0.0 | 1.9 | 0.3 | 11.9 | 1.1 | . | . | . | . | . | 5.9 | . | . | 0.8 | 0.9 | 5.7 | . | . | 75.8 | 54 | − 65 | 14 | 10 | . | . |
| | | Murnau | 696 | 0.1 | 13.1 | . | . | 13.2 | . | 11.2 | 3.9 | . | . | . | . | . | 0.0 | 0.6 | 10.8 | 1.9 | . | . | . | 0.2 | . | 6.5 | 0.1 | . | 0.4 | 1.1 | 4.1 | . | . | 67.4 | 53 | − 60 | 14 | 9 | . | . |
| | | Kochel | 625 | . | 6.6 | . | . | 30.1 | . | 4.6 | 1.2 | 0.4 | . | . | . | . | . | 32.7 | 19.5 | 4.5 | . | . | . | 0.3 | . | 5.2 | . | . | 2.5 | 1.7 | 2.1 | . | . | 111.4 | 71 | − 45 | 13 | 11 | . | . |
| | | Sindelsdorf | 601 | 0.3 | 7.2 | . | . | 14.8 | . | 4.1 | 0.2 | . | . | . | . | . | 0.4 | 3.4 | 14.5 | 2.8 | . | . | . | 0.9 | . | 5.7 | . | . | 0.4 | 0.3 | 0.9 | . | . | 55.9 | 45 | − 69 | 14 | 7 | . | . |
| | | Tutzingerhütte | 1327 | 3.5 | 11.4 | . | . | 14.2 | . | 5.3 | 4.8 | 30.8 | . | . | . | . | 1.5 | . | 8.3 | . | . | . | . | . | . | . | . | . | 1.7 | 3.6 | . | . | 85.1 | | | 10 | 10 | . | . |
| | | Königsdorf | 626 | . | 8.3 | . | . | 6.4 | . | 17.1 | 1.2 | . | . | . | . | . | . | 11.4 | 17.3 | 1.5 | . | . | . | 0.8 | . | . | 5.1 | . | . | 0.6 | 1.9 | 0.4 | . | 72.0 | 61 | − 47 | 12 | 9 | . | . |
| | | Puppling | 590 | . | 8.7 | . | . | 7.6 | . | 7.5 | 0.3 | . | . | . | . | . | . | 15.8 | 1.3 | 1.7 | . | . | . | . | . | 4.7 | 0.0 | 0.0 | 0.7 | 1.1 | 1.5 | . | . | 50.9 | | | 11 | 9 | . | . |
| | Loisach bis Amper | Deisenhofen | 574 | 0.1 | 6.1 | . | . | 3.0 | . | 1.6 | . | . | . | . | . | . | . | 10.3 | 5.0 | 2.8 | . | . | . | . | . | 2.7 | . | . | 1.1 | 3.0 | 1.3 | . | . | 37.0 | | | 11 | 10 | . | . |
| | | München-Sternw. | 527 | . | 3.3 | 0.1 | . | 8.9 | . | 1.3 | . | . | . | . | . | . | 0.1 | 1.4 | 7.2 | . | . | . | . | . | . | 3.0 | . | . | 0.5 | 2.7 | 1.7 | 0.7 | . | 30.9 | 34 | − 60 | 12 | 8 | . | . |
| | | Otterfing | 669 | . | 6.4 | . | . | 45.0 | . | 21.6 | . | . | . | . | . | . | . | 2.2 | 3.5 | . | . | . | . | 1.6 | . | 1.8 | . | . | 0.2 | 1.2 | 1.6 | . | . | 85.1 | | | 10 | 9 | . | . |
| | | Eglfing | 537 | . | 6.0 | . | . | 13.5 | . | 16.0 | . | . | . | . | . | . | . | 3.7 | 5.0 | . | . | . | . | . | . | 2.1 | . | . | 0.4 | 3.5 | 0.8 | . | . | 51.0 | 55 | − 42 | 9 | 7 | . | . |
| | | Weihenstephan | 497 | . | 1.4 | . | . | 4.2 | . | 4.0 | 0.4 | . | . | . | . | 6.3 | . | 0.7 | 5.6 | . | . | . | . | . | . | 0.7 | . | 0.3 | . | 0.7 | 2.0 | 4.8 | . | 31.1 | 47 | − 35 | 12 | 7 | . | . |
| | | München-Riem | 524 | 0.2 | 7.5 | . | . | 16.2 | . | 18.8 | . | . | . | . | . | . | . | 6.8 | 5.0 | 0.0 | . | . | . | . | . | 2.1 | . | 0.0 | . | 2.8 | 1.6 | 0.2 | . | 61.2 | 69 | − 28 | 10 | 8 | . | . |
| | Amper, Ammer | Linderhof | 1015 | 0.8 | 28.4 | 1.6 | 0.2 | 6.2 | 0.3 | 3.5 | . | . | . | . | . | . | . | 1.7 | 19.3 | 2.0 | . | . | . | 0.7 | . | 9.0 | . | . | 0.2 | 1.5 | 5.1 | . | . | 70.5 | 41 | −103 | 15 | 10 | . | . |
| | | Ettal | 871 | 3.1 | 13.1 | 2.8 | . | 5.9 | . | 19.4 | 1.3 | . | . | . | . | 0.7 | 9.2 | 0.1 | 15.2 | 2.1 | . | . | . | . | . | 8.2 | . | . | . | 1.6 | 6.4 | . | . | 91.1 | 54 | − 76 | 14 | 12 | . | . |
| | | Unterammergau | 830 | 2.4 | 15.7 | 4.2 | . | 11.1 | . | 3.5 | . | . | . | . | . | . | 6.7 | 0.6 | 15.1 | 3.0 | . | . | . | 1.0 | . | 7.1 | . | . | . | 1.3 | 5.7 | . | . | 77.4 | 51 | − 73 | 13 | 12 | . | . |
| | | Böbing | 744 | . | 9.1 | . | . | 23.6 | . | 10.9 | 1.2 | . | . | . | . | . | . | 7.9 | 12.2 | 3.0 | . | . | . | 0.2 | . | 5.9 | . | . | 0.0 | 1.4 | 2.2 | . | . | 77.6 | 73 | − 29 | 11 | 10 | . | . |
| | | Hohenpeißenberg | 977 | . | 10.4 | . | . | 8.8 | . | 8.3 | 2.7 | . | . | . | . | . | . | 2.9 | 4.0 | 4.2 | . | . | . | . | . | 8.3 | 0.0 | . | 0.3 | 1.7 | 2.3 | . | . | 53.9 | 47 | − 60 | 11 | 10 | . | . |
| | | Weilheim | 566 | 0.2 | 10.2 | . | . | 6.5 | . | 13.5 | 13.2 | 0.1 | . | . | . | . | . | 2.6 | 2.2 | 1.9 | . | . | . | . | . | 7.1 | . | . | . | 2.1 | 2.0 | . | . | 61.6 | 67 | − 30 | 12 | 10 | . | . |
| | | Dießen | 576 | . | 6.7 | . | . | 13.1 | . | 22.3 | 1.1 | . | . | . | . | . | . | 1.3 | 0.2 | 0.6 | . | . | . | 0.2 | . | 5.3 | . | . | . | 2.9 | 1.7 | . | . | 55.4 | 60 | − 36 | 11 | 8 | . | . |
| | Amper | Seefeld | 565 | . | 7.4 | . | . | 3.0 | . | 2.8 | . | . | . | . | . | . | . | 1.3 | 0.8 | 1.4 | . | . | . | . | . | 7.2 | . | 0.4 | . | 3.7 | 2.2 | . | . | 30.2 | 33 | − 62 | 10 | 8 | . | . |
| | | Achselschwang | 587 | . | 3.1 | . | . | 10.7 | . | 16.6 | . | . | . | . | . | . | . | 1.3 | 0.9 | 1.0 | . | . | . | . | . | 5.5 | . | . | 0.3 | 3.9 | . | . | . | 43.3 | 50 | − 43 | 9 | 7 | . | . |
| | | Haspelmoor | 540 | . | 5.0 | . | . | 9.0 | . | 1.3 | . | . | . | . | . | . | . | 5.8 | 8.5 | 0.1 | . | . | . | . | . | 3.6 | . | 0.0 | 0.0 | 1.0 | 2.1 | . | . | 36.4 | | | 9 | 8 | . | . |
| | | Dachau | 477 | . | 3.1 | . | . | 6.7 | . | 0.1 | . | . | . | . | . | . | . | 1.4 | 7.3 | 0.2 | . | . | . | . | . | 3.3 | . | 0.6 | . | 1.4 | 1.1 | 0.8 | . | 26.0 | 34 | − 50 | 10 | 7 | . | . |
| | | Münsing | 666 | . | 10.5 | . | . | 2.5 | . | 8.2 | 0.8 | . | . | . | . | . | . | 4.4 | 1.4 | 2.5 | . | . | . | . | . | 6.9 | . | 0.0 | 0.6 | 1.7 | 1.8 | . | . | 41.3 | 38 | − 68 | 11 | 9 | . | . |
| | | Traubing | 670 | . | 10.6 | . | . | 3.5 | . | 17.5 | 1.2 | . | . | . | . | . | . | 1.0 | 0.8 | 1.3 | . | . | . | . | . | 6.2 | . | 0.5 | 0.7 | 3.0 | 1.5 | . | . | 47.8 | | | 12 | 9 | . | . |
| | | München-Pasing | 526 | . | 5.0 | . | . | 10.5 | . | 2.1 | 1.0 | . | . | . | . | . | 2.5 | 1.0 | 4.9 | 0.0 | . | . | . | 0.0 | . | 4.3 | . | 0.3 | 0.5 | 2.4 | 1.8 | 0.0 | . | 36.3 | 39 | − 56 | 12 | 10 | . | . |
| | | Schleißheim | 485 | . | 4.2 | . | . | 7.8 | . | 0.2 | 0.0 | . | . | . | . | . | . | 1.1 | 4.0 | 0.3 | . | . | . | . | . | 2.0 | . | 0.9 | 0.3 | 1.0 | 2.4 | 0.7 | . | 24.9 | 32 | − 52 | 12 | 7 | . | . |
| | Amper b. Mdg. | Nandlstadt | 464 | . | 4.5 | . | . | 10.5 | . | 12.7 | . | . | . | . | . | 0.9 | | 14.4 | | . | . | . | . | . | . | . | . | 0.1 | . | 0.3 | . | 0.2 | . | 45.6 | | | 9 | 5 | . | . |
| | | Erding | 460 | . | 3.3 | . | . | 9.5 | . | 17.2 | . | . | . | . | . | 2.0 | . | 0.6 | 6.6 | . | . | . | . | . | . | 0.5 | . | 0.0 | . | 2.4 | 1.3 | 0.8 | . | 44.2 | | | 10 | 7 | . | . |
| | | Moosburg | 410 | . | 0.3 | . | . | 9.1 | . | 10.5 | . | . | . | . | . | 1.0 | 3.1 | 1.0 | 4.7 | . | . | . | . | . | . | 0.1 | . | . | . | 0.1 | 2.8 | 0.5 | . | 33.2 | 54 | − 28 | 11 | 7 | . | . |
| | | Pörndorf | 491 | . | . | . | . | . | . | 1.5 | . | . | . | . | . | 2.3 | 1.2 | . | 23.1 | . | . | . | . | . | . | . | . | . | . | 2.1 | 1.1 | 1.4 | . | 32.7 | | | 7 | 7 | . | . |
| | | Dingolfing | 360 | . | 1.5 | . | . | . | . | 0.2 | . | . | . | . | . | 0.5 | . | . | 14.5 | . | . | 0.1 | . | . | . | 1.7 | . | . | . | 3.3 | 3.8 | . | . | 25.6 | 43 | − 35 | 8 | 5 | . | . |
| | | Landau a. Isar | 339 | . | 2.0 | . | . | . | . | . | . | . | . | . | . | . | 0.8 | . | 8.3 | . | . | 0.2 | . | . | . | 1.5 | . | . | . | 6.2 | 1.1 | 0.3 | . | 20.4 | 33 | − 41 | 8 | 5 | . | . |
| Isar bis Inn | Isar bis Vils | Rohrstetten | 450 | . | 4.6 | . | . | . | . | . | . | . | . | . | . | . | 2.2 | . | 9.9 | . | . | 1.4 | . | . | . | . | . | . | . | 3.1 | 4.1 | 2.3 | . | 27.6 | 35 | − 52 | 7 | 7 | . | . |
| | | Osterhofen | 310 | . | 8.8 | . | . | . | . | . | 0.2 | . | . | . | . | . | 1.3 | . | 20.0 | . | . | 1.0 | . | . | . | 0.9 | . | . | . | 2.3 | 3.2 | 0.7 | . | 38.4 | 58 | − 27 | 9 | 6 | . | . |
| | | Schöllnach | 370 | . | 9.4 | . | . | 8.8 | . | . | 3.6 | . | . | . | . | . | 0.8 | . | 18.2 | . | . | . | . | . | . | 1.8 | . | . | . | 1.9 | 0.8 | 2.9 | . | 48.2 | 60 | − 32 | 9 | 7 | . | . |
| | Vils | Ratzing b. Taufkirchen | 464 | 0.1 | 2.8 | . | . | 36.8 | . | 10.2 | . | . | . | . | . | 1.5 | . | 0.9 | 5.8 | . | . | . | . | . | . | 0.5 | . | . | 0.1 | 2.8 | 2.9 | . | . | 64.4 | | | 11 | 7 | . | . |
| | | Vilsbiburg | 449 | . | 6.1 | . | . | 3.0 | . | 15.0 | . | . | . | . | . | 1.4 | 0.4 | . | 8.9 | . | . | . | . | . | . | 0.8 | . | . | . | 2.1 | 4.8 | . | . | 42.5 | 64 | − 24 | 9 | 7 | . | . |
| | | Oberhausen | 400 | . | 3.6 | . | . | . | . | 1.5 | . | . | . | . | . | . | . | . | 10.2 | . | . | . | . | . | . | 1.4 | . | . | . | 5.6 | 4.2 | 0.4 | . | 26.9 | 41 | − 39 | 7 | 6 | . | . |
| | | Schönau i. Ndb. | 435 | . | 11.2 | . | . | 0.0 | . | 11.9 | . | . | . | . | . | 1.0 | . | . | 16.0 | . | . | . | . | . | . | 1.2 | . | . | . | 2.3 | 1.9 | . | . | 45.5 | 67 | − 23 | 7 | 7 | . | . |
| | | Haidenburg | 389 | . | 11.7 | . | . | . | . | . | 0.0 | . | . | . | . | . | 1.0 | 0.2 | 7.5 | . | . | . | . | . | . | 0.7 | . | 0.2 | . | . | 4.7 | 0.6 | . | 26.6 | 44 | − 34 | 8 | 4 | . | . |
| | | Egglham | 352 | . | 18.7 | . | . | . | . | . | . | . | . | . | . | . | . | . | 6.6 | . | . | . | . | . | . | 0.6 | . | . | . | 1.8 | . | 3.9 | . | 31.6 | | | 5 | 4 | . | . |
| | Vils bis Ilz | Ortenburg | 348 | . | 8.2 | . | . | 0.0 | . | . | . | . | . | . | . | . | 1.0 | . | 6.6 | . | . | . | . | . | . | . | . | . | . | 2.4 | . | 4.8 | . | 23.0 | 35 | − 42 | 5 | 5 | . | . |
| | | Ruderting | 440 | . | 6.0 | . | . | . | . | . | 13.0 | . | . | . | . | . | . | . | 13.2 | . | . | . | . | . | . | . | . | . | . | 3.3 | . | 2.5 | . | 38.0 | | | 5 | 5 | . | . |
| | | Passau-Kachlet | 301 | . | 7.8 | . | . | 0.0 | 0.0 | . | 0.0 | . | . | . | . | . | 3.0 | . | 6.3 | 0.0 | . | 0.0 | . | . | . | 0.0 | . | 0.0 | 0.0 | 2.1 | 1.4 | 2.5 | . | 23.1 | 31 | − 52 | 6 | 6 | . | . |
| | Ilz | Rachelsee-Diensthütte | 867 | . | . | . | . | . | 0.8 | 1.6 | 0.4 | . | . | . | . | . | 20.2 | . | 19.2 | . | 1.2 | 2.7 | . | . | . | 0.7 | . | . | . | . | 3.3 | 4.4 | . | 54.5 | 45 | − 73 | 10 | 7 | . | . |
| | | Kirchdorf | 690 | . | 9.2 | . | . | . | . | 2.5 | . | . | . | . | . | . | 3.4 | . | 7.2 | . | . | . | . | . | . | . | . | . | . | 2.7 | 5.4 | 1.1 | . | 31.5 | 42 | − 44 | 7 | 7 | . | . |

## September — Tägliche Niederschlagshöhen in Millimetern, gemessen um 7 Uhr morgens — 1942

| Flußgebiet | | Ort | Seehöhe m | 1 | 2 | 3 | 4 | 5 | 6 | 7 | 8 | 9 | 10 | 11 | 12 | 13 | 14 | 15 | 16 | 17 | 18 | 19 | 20 | 21 | 22 | 23 | 24 | 25 | 26 | 27 | 28 | 29 | 30 | 31 | Monatssumme mm | Monatssumme % der Norm. | Abweichung v. d. Norm. | Zahl der Tage mit Niederschl. ≧0.1 | Niederschl. ≧1.0 | * ≧0.1 | ▣ |
|---|---|---|---|---|---|---|---|---|---|---|---|---|---|---|---|---|---|---|---|---|---|---|---|---|---|---|---|---|---|---|---|---|---|---|---|---|---|---|---|
| Isar bis Inn | Ilz | Klingenbrunn | 816 | . | 2.4 | . | . | . | 1.0 | 1.6 | 2.1 | . | . | . | . | 0.0 | 10.1 | . | 8.5 | . | 0.4 | 1.4 | . | . | . | 1.4 | . | 0.0 | . | 1.2 | 0.3 | 2.8 | . | | 33.2 | 41 | − 48 | 12 | 10 | . | . |
| | | Schönberg (Ndb.) | 564 | . | 2.2 | . | . | . | . | 2.0 | . | . | . | . | . | . | 14.2 | . | 22.5 | . | . | . | . | . | . | 2.1 | . | . | . | 1.0 | 2.2 | 1.3 | . | | 47.5 | 66 | − 25 | 8 | 8 | . | . |
| | | St. Oswald | 830 | . | 0.1 | . | . | . | . | 6.4 | . | . | . | . | . | . | 18.6 | . | 0.0 | . | 2.9 | 2.4 | . | . | . | . | . | . | . | 1.3 | 1.8 | 2.4 | . | | 35.9 | 36 | − 65 | 8 | 7 | . | . |
| | | Finsterau (Forstamt) | 1004 | . | . | . | . | . | . | 0.4 | 0.3 | . | . | . | . | . | 34.0 | . | 9.4 | . | . | 2.0 | . | . | . | 0.5 | . | . | . | 1.6 | 1.9 | 2.7 | . | | 52.8 | 52 | − 49 | 9 | 6 | . | . |
| | | Leopoldsreut | 1120 | . | . | . | . | . | . | 2.6 | . | . | . | . | . | . | 16.0 | . | 8.6 | . | 3.1 | . | . | . | . | 4.0 | . | . | . | 3.2 | . | 3.9 | . | | 41.7 | | | 8 | 7 | . | . |
| | | Mauth | 820 | Beobachtungen unvollständig | | | | | | | | | | | | | | | | | | | | | | | | | | | | | | *40.0* | *45* | *− 51* | | | | |
| | | Duschlberg | 900 | . | . | . | . | . | . | 0.0 | 4.6 | . | . | 1.8 | . | . | 5.8 | . | 8.0 | . | . | 5.8 | . | . | . | 3.1 | . | . | . | 3.2 | | 3.3 | . | | 35.6 | 37 | − 62 | 8 | 8 | . | . |
| | | Röhrnbach | 430 | . | 0.0 | . | . | 3.2 | . | . | 7.4 | . | . | . | . | . | 1.0 | . | 12.7 | . | . | 2.3 | . | . | . | 1.7 | . | . | . | 0.4 | 2.9 | 2.5 | . | | 34.1 | 44 | − 44 | 9 | 8 | . | . |
| | | Roitham | 500 | . | 8.2 | . | . | 0.9 | . | . | 14.5 | . | . | . | . | . | . | . | 18.2 | . | . | . | . | . | . | 0.0 | . | . | . | . | 3.5 | 1.5 | . | | 46.8 | 58 | − 34 | 6 | 5 | . | . |
| | Grenze bis Mangfall | Schwarzenkopfhütte | 1340 | Tabelle nicht mehr vorhanden | | | | | | | | | | | | | | | | | | | | | | | | | | | | | | *75.0* | | | | | | |
| | | Valepp | 885 | . | 8.4 | . | 1.2 | 9.8 | . | 4.7 | 3.4 | 0.7 | . | . | . | . | . | 0.2 | 13.4 | 0.4 | . | . | 0.1 | 0.4 | . | 10.8 | . | . | . | 7.0 | 4.0 | . | . | | 64.8 | 41 | − 95 | 14 | 9 | . | . |
| | | Tatzelwurm | 795 | . | 16.5 | . | 0.8 | 3.1 | . | 13.2 | 2.7 | . | . | . | . | . | . | . | 17.2 | 0.9 | . | . | 0.7 | . | . | 5.2 | 0.6 | . | . | 8.1 | 6.0 | . | . | | 75.0 | | | 12 | 8 | . | . |
| | | Oberaudorf | 485 | 2.2 | 0.2 | . | . | 3.2 | . | . | 5.4 | . | . | . | . | . | 7.7 | . | 12.8 | . | . | . | . | . | . | 8.0 | . | . | . | . | 8.2 | 8.2 | . | | 65.5 | 48 | − 71 | 9 | 9 | . | . |
| | | Törwang | 700 | 2.2 | 27.2 | . | 0.4 | 0.7 | . | 15.8 | . | . | . | . | . | . | . | . | 18.0 | 1.3 | . | . | . | . | . | 8.5 | 1.4 | . | . | 7.4 | 4.0 | . | . | | 86.9 | 58 | − 63 | 11 | 9 | . | . |
| | | Degerndorf | 470 | . | 13.4 | . | . | 2.7 | . | 13.3 | 0.2 | . | . | . | . | . | 14.6 | . | 12.5 | 0.4 | . | . | . | . | . | 6.5 | 0.4 | . | . | 8.2 | 2.6 | . | . | | 74.8 | 60 | − 50 | 11 | 8 | . | . |
| | | Endorf | 529 | . | 12.0 | . | . | 1.0 | . | 20.3 | . | . | . | . | . | . | 0.1 | . | 12.0 | 5.5 | . | . | . | . | . | 6.6 | . | . | . | 6.5 | 2.8 | 0.8 | . | | 67.6 | 60 | − 45 | 10 | 8 | . | . |
| | Mangfall | Stuben | 874 | 5.1 | 7.0 | . | 0.3 | 28.0 | 0.5 | 9.0 | 1.0 | 0.7 | . | . | . | . | . | 1.0 | 14.0 | 1.0 | . | . | . | . | . | 8.0 | . | . | . | 1.0 | . | 3.8 | . | | 80.4 | 47 | − 92 | 14 | 11 | . | . |
| | | Dorf Kreuth | 790 | 1.4 | 6.8 | . | 3.0 | 13.2 | . | 5.6 | 0.3 | . | . | . | . | . | . | 1.0 | 27.2 | 2.0 | . | . | . | 0.2 | . | 7.7 | . | . | 0.2 | 1.7 | 4.5 | . | . | | 74.8 | 45 | − 92 | 14 | 11 | . | . |
| | | Bauer in der Au | 905 | . | 15.0 | . | 1.0 | . | . | . | 4.8 | 0.0 | . | . | . | . | . | . | 12.2 | 5.0 | . | . | . | . | . | 3.0 | . | . | . | . | . | . | . | | 41.0 | 22 | −144 | 6 | 6 | . | . |
| | | Tegernsee | 727 | 0.1 | 6.4 | . | 0.1 | 2.3 | . | 4.6 | 4.1 | . | . | . | . | . | . | 1.0 | 14.4 | 1.0 | . | . | . | . | . | 3.6 | . | . | 0.1 | 0.7 | 3.0 | . | . | | 41.4 | 27 | −112 | 13 | 9 | . | . |
| | | Miesbach | 710 | . | 3.5 | . | . | 2.2 | . | 30.2 | 9.5 | . | . | . | . | . | . | 3.1 | 13.2 | . | . | . | . | 1.5 | . | 4.7 | . | . | . | 1.5 | 2.1 | . | . | | 71.5 | 60 | − 48 | 10 | 10 | . | . |
| | | Taubenberg | 825 | . | 3.8 | . | . | 3.1 | . | 14.1 | 0.9 | . | . | . | . | . | . | 0.4 | 10.3 | 3.1 | . | . | . | 0.9 | 0.0 | 5.5 | . | . | . | 1.3 | 1.8 | . | . | | 45.2 | 35 | − 85 | 11 | 8 | . | . |
| | | Neuhelfendorf | 665 | . | 6.0 | . | . | 32.2 | . | 36.2 | . | . | . | . | . | . | . | 1.0 | 4.9 | 1.4 | . | . | . | 0.4 | . | 2.5 | . | . | 0.2 | 2.2 | 1.5 | . | . | | 79.5 | | | 11 | 9 | . | . |
| | | Kloaschau | 907 | . | . | . | . | 2.8 | 10.6 | 16.2 | 2.6 | . | . | . | . | . | . | . | 3.6 | . | . | . | . | . | . | . | . | 12.6 | . | 5.6 | 6.3 | . | . | | 60.3 | 94 | −110 | 8 | 8 | . | . |
| | | Bayrischzell | 800 | . | 11.9 | . | . | 3.6 | . | 28.7 | 2.0 | 0.4 | . | . | . | . | . | . | 16.7 | 1.2 | . | . | 0.1 | . | . | 6.7 | . | . | . | 7.2 | 5.4 | . | . | | 83.9 | 53 | − 74 | 11 | 9 | . | . |
| | | Wendelsteinhaus | 1718 | . | 11.1 | . | . | 4.2 | . | . | 8.7 | . | . | . | . | . | 32.6 | 6.8 | . | . | . | . | . | . | 12.4 | . | . | . | 1.2 | 3.2 | . | . | | 79.6 | | | 8 | 8 | . | . |
| | | Neuhaus b. Schliersee | 792 | . | . | . | . | 4.3 | . | 18.4 | 10.0 | . | . | . | . | . | . | 1.4 | 11.8 | . | . | . | . | . | . | 2.8 | . | . | . | 3.2 | 4.3 | 2.3 | . | | 58.5 | 36 | −107 | 9 | 9 | . | . |
| | | Sandbichl-Winkl | 782 | . | 12.6 | . | . | 2.1 | . | 22.9 | 3.2 | . | . | . | . | . | 0.0 | 0.1 | 14.1 | 0.4 | . | . | . | . | . | 6.5 | . | . | . | 3.2 | 3.4 | . | . | | 68.1 | 46 | − 81 | 10 | 8 | . | . |
| | | Groß-Seeham | 652 | . | 5.2 | . | . | 13.0 | . | 23.7 | 19.5 | . | . | . | . | . | . | 2.2 | 11.3 | 1.1 | . | . | . | 0.2 | . | 3.1 | . | . | 0.1 | 2.0 | 2.0 | . | . | | 83.4 | 81 | − 20 | 12 | 10 | . | . |
| | | Irschenberg | 740 | . | 8.0 | . | . | 3.5 | . | 21.6 | 17.0 | . | . | . | . | . | 1.9 | 2.0 | 11.6 | 0.7 | . | . | . | . | . | 4.4 | . | . | 0.1 | 2.8 | 2.4 | . | . | | 76.0 | 71 | − 31 | 12 | 10 | . | . |
| | | Rosenheim | 446 | . | 11.1 | . | . | 2.7 | . | 31.5 | 0.5 | . | . | . | . | 0.2 | 1.0 | 2.1 | 10.6 | 1.1 | . | . | . | . | . | 5.0 | . | . | . | 3.1 | 2.5 | . | . | | 71.4 | 66 | − 37 | 12 | 10 | . | . |
| | Mangfall bis Alz | Ebersberg | 565 | . | 6.2 | . | . | 12.1 | . | 6.3 | 5.2 | . | . | . | . | . | 0.7 | 8.9 | 6.4 | 0.9 | . | . | . | . | . | 4.0 | . | . | . | 5.5 | 3.1 | . | . | | 59.3 | 64 | − 33 | 11 | 9 | . | . |
| | | Gabersee | 500 | 0.4 | 7.8 | . | . | 18.7 | . | 3.6 | 14.4 | . | . | . | . | . | 4.3 | 1.0 | 6.4 | 1.4 | . | . | . | . | . | 4.7 | 0.0 | . | . | 4.7 | 3.4 | . | . | | 70.8 | | | 12 | 11 | . | . |
| | | Haag i. Obb. | 564 | . | 6.8 | . | . | 6.5 | . | 7.4 | 0.5 | . | . | . | . | . | . | 1.7 | 3.8 | 1.0 | . | . | . | . | . | 1.5 | . | . | 0.2 | 3.0 | 4.0 | . | . | | 36.4 | 42 | − 50 | 11 | 9 | . | . |
| | | Schnaitsee | 600 | . | 9.8 | . | . | 0.4 | . | 11.2 | . | . | . | . | . | . | 1.4 | 0.6 | 5.4 | . | . | . | . | . | . | 4.5 | . | . | . | 6.5 | 3.6 | 1.4 | . | | 44.8 | 39 | − 70 | 10 | 8 | . | . |
| | | Mühldorf | 382 | . | 17.0 | . | . | 3.7 | . | 21.8 | . | . | . | . | . | 2.0 | 10.8 | 1.4 | 6.8 | 0.8 | . | . | . | . | . | 1.4 | . | . | . | 5.5 | 3.0 | 0.3 | . | | 74.5 | 97 | − 2 | 12 | 10 | . | . |
| | | Isen | 500 | . | 5.5 | . | . | 20.1 | . | 6.8 | . | . | . | . | . | . | . | 0.6 | 5.8 | . | . | . | . | . | . | 1.3 | . | . | . | 5.8 | . | . | . | | 45.9 | 61 | − 29 | 7 | 6 | . | . |
| | | Dorfen | 460 | 0.0 | 6.1 | . | . | 45.6 | . | 10.6 | . | . | . | . | . | 0.9 | . | 2.0 | 9.9 | . | . | . | . | . | . | 1.0 | . | . | 0.5 | 4.5 | 1.6 | . | . | | 82.7 | 102 | + 2 | 10 | 8 | . | . |
| | Alz | Seegatterl | 715 | . | 27.0 | . | . | 13.8 | 7.8 | 20.0 | . | . | . | . | . | . | 1.6 | . | 18.7 | 5.7 | . | . | 0.0 | . | . | 9.1 | . | . | . | 20.0 | 3.0 | . | . | | 126.7 | | | 10 | 10 | . | . |
| | | Reit i. W. | 672 | . | 32.7 | . | . | 24.9 | 1.0 | 11.9 | 1.0 | . | . | . | . | . | 2.0 | . | 22.2 | 5.2 | . | . | . | . | . | 8.6 | . | . | . | 8.4 | 11.2 | . | . | | 129.1 | 82 | − 28 | 11 | 11 | . | . |
| | | Schleching | 570 | . | 13.4 | . | 1.2 | 0.4 | 0.3 | 8.4 | 1.2 | . | . | . | . | . | . | . | 18.2 | 1.3 | . | . | . | . | . | 3.8 | . | . | . | 6.5 | 8.1 | . | . | | 62.8 | 36 | −113 | 11 | 9 | . | . |
| | | Staudach | 540 | . | 47.9 | . | . | 0.6 | . | 10.9 | 11.5 | 0.6 | . | . | . | . | . | . | 12.1 | . | . | . | . | . | . | 0.1 | . | . | . | 12.2 | 2.6 | . | . | | 98.5 | 70 | − 43 | 9 | 6 | . | . |
| | | Maria Eck | 892 | . | 37.2 | . | . | 2.2 | 4.5 | . | . | . | . | . | . | . | . | . | 16.2 | . | . | . | . | . | . | 13.0 | . | . | . | 7.8 | 5.7 | . | . | | 86.6 | 54 | − 73 | 7 | 7 | . | . |
| | | Sachwang | 740 | . | 11.1 | . | . | 0.7 | 1.1 | 9.0 | 1.0 | . | . | . | . | . | 4.9 | . | 19.0 | 0.3 | . | . | . | . | . | 7.0 | . | . | . | 8.7 | 7.9 | . | . | | 70.7 | 40 | −107 | 11 | 10 | . | . |
| | | Grattenbach | 700 | . | . | . | . | 2.1 | 2.3 | 15.7 | 0.4 | . | . | . | . | nicht beobachtet | | | | | . | . | 0.1 | . | . | 7.1 | . | . | . | . | 5.9 | . | . | | *62.0* | *30* | *−143* | 10 | 7 | . | . |
| | | Prien-Stock | 520 | . | 29.2 | . | 0.0 | 0.9 | . | 18.7 | . | . | . | . | . | . | 0.3 | 0.2 | 7.8 | 3.2 | . | . | 0.0 | . | . | 6.3 | . | . | . | 8.5 | 11.0 | . | . | | 86.1 | 67 | − 42 | 10 | 7 | . | . |
| | | Bernau | 522 | . | 16.5 | . | 0.8 | . | . | 12.7 | 0.5 | . | . | . | . | . | 0.2 | . | 14.7 | 4.2 | . | . | . | . | . | 3.6 | . | . | . | 7.3 | 5.1 | . | . | | 65.6 | 45 | − 59 | 10 | 7 | . | . |
| | | Herrenchiemsee | 539 | . | 16.1 | . | 1.1 | 0.0 | . | 18.4 | . | . | . | . | . | . | 0.0 | . | 8.1 | 3.0 | . | . | . | 0.0 | . | 4.9 | . | . | . | 6.5 | 4.4 | . | . | | 62.5 | 54 | − 54 | 8 | 8 | . | . |
| | | Seebruck | 528 | . | 13.9 | . | 0.7 | 1.4 | . | 9.4 | 1.6 | . | . | . | . | . | 1.4 | . | 10.4 | 3.3 | . | . | . | . | . | 3.8 | . | . | . | 5.8 | 4.7 | 0.4 | . | | 56.8 | 50 | − 58 | 12 | 10 | . | . |
| | | Ruhpolding | 664 | . | 58.8 | . | . | 3.5 | . | 4.7 | 2.3 | . | . | . | . | . | . | . | 15.6 | 3.4 | . | . | . | . | . | 3.2 | . | . | . | 7.4 | 8.1 | . | . | | 107.0 | 64 | − 61 | 9 | 9 | . | . |
| | | Inzell | 695 | . | 20.8 | . | . | 16.5 | . | 24.5 | 3.2 | . | . | . | . | . | . | . | 12.6 | 4.0 | . | . | 0.0 | . | . | 4.2 | . | . | . | 7.3 | 7.8 | 0.3 | . | | 101.2 | 62 | − 61 | 10 | 9 | . | . |
| | | Traunstein (Realschule) | 597 | . | 41.0 | . | . | 4.4 | . | 30.0 | 8.0 | . | . | . | . | . | 0.7 | . | 15.3 | 10.0 | . | . | 0.3 | . | . | 9.0 | . | . | . | 5.6 | 5.8 | . | . | | 130.1 | 89 | − 16 | 11 | 9 | . | . |
| | | Trostberg | 486 | . | 13.5 | . | . | 9.1 | . | 6.8 | 1.6 | . | . | . | . | . | 0.0 | . | 6.9 | 3.5 | . | . | . | . | . | 1.2 | . | . | . | 4.7 | 4.0 | 0.5 | . | | 51.8 | 53 | − 46 | 10 | 9 | . | . |
| | | Engelsberg | 490 | . | 21.8 | . | . | 9.5 | . | 13.1 | 0.4 | . | . | . | . | . | 1.4 | 1.1 | 4.0 | 0.8 | . | . | . | . | . | 1.9 | . | . | . | 5.9 | 2.5 | 0.6 | . | | 63.0 | | | 12 | 9 | . | . |

## September — Tägliche Niederschlagshöhen in Millimetern, gemessen um 7 Uhr morgens — 1942

| Flußgebiet | | Ort | Seehöhe m | 1 | 2 | 3 | 4 | 5 | 6 | 7 | 8 | 9 | 10 | 11 | 12 | 13 | 14 | 15 | 16 | 17 | 18 | 19 | 20 | 21 | 22 | 23 | 24 | 25 | 26 | 27 | 28 | 29 | 30 | 31 | Monatssumme mm | % der Norm. | Abweichung v. d. Norm. | Zahl der Tage mit Niederschl. ≥ 0.1 | Niederschl. ≥ 1.0 | * ≥ 0.1 | ⊠ |
|---|---|---|---|---|---|---|---|---|---|---|---|---|---|---|---|---|---|---|---|---|---|---|---|---|---|---|---|---|---|---|---|---|---|---|---|---|---|---|---|---|
| Inn | Salzach | Hintersee b. Bchtg. | 805 | . | 5.0 | 9.8 | . | 0.4 | 18.0 | 36.9 | . | . | . | . | . | . | 5.2 | . | 13.2 | 5.5 | . | . | . | . | . | 5.5 | . | . | . | 27.0 | 17.0 | . | . | . | 143.5 | 84 | − 28 | 11 | 10 | . | . |
| | | Wimbachschloß | 940 | . | 10.4 | 16.5 | . | . | . | . | 6.4 | . | . | . | . | . | 12.4 | . | 9.8 | 16.7 | . | . | . | . | . | 11.9 | . | . | 14.1 | 31.4 | 6.7 | . | . | . | 136.3 | | | 10 | 10 | . | . |
| | | Loipl-Rothenlehen | 830 | . | 10.4 | | . | 1.1 | | 22.7 | 0.4 | . | . | . | . | . | . | | 0.6 | 12.7 | 11.2 | . | . | . | . | . | 4.2 | . | . | 0.1 | 15.4 | 14.4 | 0.9 | . | . | 94.1 | 56 | − 73 | 14 | 10 | . | . |
| | | Berchtesgaden-Bischofs- | 624 | . | 5.9 | 13.4 | . | 1.9 | 7.1 | 42.1 | 1.0 | . | . | . | . | . | 0.3 | . | 15.9 | 5.2 | . | . | . | . | . | 3.1 | . | . | 0.2 | 16.4 | 20.2 | 0.5 | . | . | 133.2 | 96 | − 5 | 14 | 11 | . | . |
| | | Purtschellerhaus [wiesen | 1770 | . | 0.5 | 3.2 | . | 2.5 | . | . | . | . | . | . | . | . | . | . | . | 18.4 | . | . | . | . | . | 17.8 | . | . | 4.4 | 18.4 | . | . | . | . | 75.2 | | | 7 | 6 | . | . |
| | | Schellenberg | 540 | . | 7.0 | 4.0 | . | 0.5 | . | 12.8 | 8.5 | . | . | . | . | . | 0.9 | . | 11.2 | 7.9 | . | . | 0.1 | . | . | 3.2 | . | . | 0.1 | 23.6 | 3.6 | 0.1 | . | . | 83.5 | 49 | − 86 | 14 | 9 | . | . |
| | Salzach, Saalach | Traunsteiner Hütte | 1580 | . | 20.4 | 4.8 | . | 10.1 | 3.7 | 36.0 | . | . | . | . | . | . | 3.9 | . | 15.4 | . | . | . | . | . | . | 14.9 | . | . | . | 25.8 | 7.8 | . | . | . | 142.8 | | | 10 | 10 | . | . |
| | | Weißbach | 611 | . | 21.4 | 5.9 | . | 2.9 | . | 22.4 | . | 3.4 | . | . | . | . | 0.8 | . | 16.6 | 0.3 | . | . | . | . | 0.3 | 7.9 | . | . | 0.2 | 10.6 | 7.8 | 0.5 | . | . | 101.0 | 59 | − 69 | 14 | 9 | . | . |
| | | Schwarzbachwacht | 868 | . | 5.3 | 11.2 | . | 2.1 | 4.8 | 18.9 | 1.0 | 0.2 | . | . | . | . | 12.0 | . | 19.6 | 6.1 | . | . | . | . | . | 7.3 | . | . | . | 24.4 | 10.2 | . | . | . | 123.1 | 65 | − 67 | 13 | 12 | . | . |
| | Salzach | Jettenberg | 510 | . | 27.5 | 3.5 | . | 4.0 | 0.3 | 17.8 | 1.8 | 0.2 | . | . | . | . | 0.7 | . | 14.0 | 5.5 | . | . | 0.1 | . | . | 7.7 | . | . | . | 14.2 | 12.1 | 0.3 | . | . | 109.7 | 65 | − 58 | 15 | 10 | . | . |
| | | Predigtstuhl | 1578 | . | 5.0 | 4.4 | . | 4.2 | . | 18.9 | 3.0 | 0.1 | . | . | . | . | 0.9 | . | 10.0 | 7.7 | . | . | 0.3 | . | . | 4.0 | . | . | . | 14.0 | 11.9 | . | . | . | 84.4 | | | 13 | 10 | . | . |
| | | Reichenhall, Bad | 468 | . | 16.0 | 2.0 | . | 8.6 | . | 26.9 | 1.1 | . | . | . | . | . | 2.5 | . | 9.2 | 6.3 | . | . | . | . | . | 3.0 | . | . | . | 8.2 | 9.9 | 0.9 | . | . | 94.6 | 67 | − 46 | 12 | 11 | . | . |
| | | Ainring | 430 | . | 17.3 | 0.4 | . | 3.5 | . | 34.3 | 0.8 | . | . | . | . | . | 1.2 | . | 12.0 | 2.4 | . | . | . | . | . | 2.6 | . | . | . | 10.4 | 6.9 | 0.9 | . | . | 92.2 | | | 12 | 9 | . | . |
| | | Oberteisendorf | 522 | . | 31.8 | . | . | 16.5 | . | 48.5 | 2.6 | . | . | . | . | . | 0.5 | . | 16.0 | 7.0 | . | . | . | . | . | 3.8 | . | . | . | 6.0 | 5.1 | 0.5 | . | . | 138.3 | 99 | − 1 | 11 | 9 | . | . |
| | | Laufen | 400 | . | 23.4 | . | . | 2.1 | . | 21.8 | 1.4 | . | . | . | . | . | . | . | . | 16.3 | . | . | . | . | . | 0.2 | . | . | . | 13.1 | 5.6 | 3.9 | . | . | 87.8 | 76 | − 28 | 9 | 8 | . | . |
| | | Waging | 465 | . | 24.7 | . | . | 0.3 | . | 26.0 | 1.9 | . | . | . | . | . | 0.3 | . | 8.1 | 2.3 | . | . | . | . | . | 4.8 | . | . | . | 5.9 | 2.7 | . | . | . | 77.0 | 66 | − 40 | 10 | 8 | . | . |
| | | Würding | 321 | . | 23.4 | . | . | 0.0 | . | 0.6 | . | . | . | . | . | . | 0.0 | . | 11.1 | . | . | . | . | . | . | 0.4 | . | . | 0.0 | 4.4 | 1.6 | 2.9 | . | . | 44.4 | 57 | − 33 | 7 | 5 | . | . |
| | Rott | Oberbergkirchen | 490 | . | 7.1 | . | . | 11.8 | . | 72.2 | . | . | . | . | 0.2 | 0.4 | 0.8 | 7.2 | 0.4 | . | . | . | . | . | 1.1 | . | . | . | 4.6 | 3.0 | . | . | . | 108.8 | 156 | + 39 | 11 | 7 | . | . |
| | | Gangkofen | 440 | . | 5.8 | . | . | 6.4 | . | 6.5 | . | . | . | . | 0.3 | 1.9 | 1.3 | 5.5 | . | . | . | . | . | . | . | 1.2 | . | . | . | 6.0 | 3.8 | . | . | . | 38.7 | 57 | − 30 | 10 | 9 | . | . |
| | | Wurmannsquick | 509 | . | 10.3 | . | . | 1.4 | . | 18.5 | . | . | . | . | 2.1 | 0.8 | . | 3.5 | 0.1 | . | . | . | . | . | 1.0 | . | . | . | 3.0 | 2.0 | 0.6 | . | . | 53.3 | 63 | − 31 | 11 | 8 | . | . |
| | | Pfarrkirchen (Ndb.) | 381 | . | 17.1 | . | . | 0.9 | . | 5.6 | . | . | . | . | . | . | 1.8 | . | 21.8 | . | . | . | . | . | . | 1.1 | . | . | . | 1.8 | 2.4 | 1.0 | . | . | 53.5 | 76 | − 17 | 9 | 8 | . | . |
| Donau | Donau | Oberfrauenwald | 800 | . | . | . | . | . | . | . | 2.8 | 18.9 | . | . | . | . | 0.9 | . | 11.0 | . | . | . | . | . | . | 5.6 | . | . | . | . | 4.0 | 3.9 | . | . | 47.1 | 57 | − 36 | 7 | 6 | . | . |
| | | Obernzell | 290 | . | . | . | . | . | . | . | 3.1 | . | . | 3.4 | 3.5 | . | 0.4 | . | 15.6 | . | . | . | . | . | . | 0.6 | . | . | . | 4.1 | 1.1 | 3.3 | . | . | 35.1 | 47 | − 40 | 9 | 7 | . | . |
| | | Wegscheid | 721 | . | 0.7 | . | . | . | . | . | 2.7 | . | . | . | . | . | 1.0 | . | 26.1 | . | . | 1.2 | . | . | . | 1.0 | . | . | . | 5.2 | . | 1.3 | . | . | 39.2 | 39 | − 62 | 8 | 7 | . | . |

## Oktober — Von der Memelgrenze bis zum Pregel

| | | | | | | | | | | | | | | | | | | | | | | | | | | | | | | | | | | | | | | | | |
|---|---|---|---|---|---|---|---|---|---|---|---|---|---|---|---|---|---|---|---|---|---|---|---|---|---|---|---|---|---|---|---|---|---|---|---|---|---|---|---|---|
| Memel | Grenze bis Mündung | Trappen | 20 | . | . | . | . | . | . | . | . | 1.6 | 20.4 | 3.9 | 0.1 | 0.2 | 0.0 | 5.6 | 10.2 | 12.6 | 7.4 | 3.5 | . | . | . | . | 3.4 | 5.3 | 1.5 | . | . | . | . | . | 75.7 | 136 | + 20 | 13 | 11 | . | . |
| | | Ebenrode | 66 | . | . | 0.0 | . | . | . | 0.0 | . | 0.8 | 11.9 | 2.3 | 1.3 | 0.9 | 0.0 | 0.3 | 5.5 | 3.5 | 4.6 | 1.2 | 0.0 | . | . | . | 0.0 | 0.5 | 1.5 | . | . | . | . | . | 34.3 | 79 | − 9 | 12 | 8 | . | . |
| | | Wetterau | 42 | . | . | . | . | . | . | 0.3 | . | 0.0 | 16.0 | 2.3 | 2.1 | 1.7 | . | . | 8.2 | 9.6 | 15.4 | . | 0.0 | 0.0 | . | . | 3.2 | 2.5 | . | 0.0 | . | . | . | . | 61.3 | | | 10 | 9 | . | . |
| | | Beiningen | 52 | . | . | . | . | . | . | . | . | 1.0 | 16.0 | 3.2 | 3.9 | 2.7 | . | 2.4 | 6.9 | 15.9 | 5.5 | . | . | . | . | 2.7 | 4.8 | 0.3 | . | . | . | . | . | . | 65.3 | 123 | + 12 | 12 | 11 | . | . |
| | | Dreifurt | 20 | . | . | . | . | . | . | . | . | . | 18.5 | 2.0 | 2.1 | 0.8 | 2.2 | 0.1 | 6.4 | 10.5 | 9.0 | 2.2 | . | . | . | 2.5 | 4.0 | . | . | . | . | . | . | 60.3 | | | 12 | 10 | . | . |
| | | Kloken | 3 | . | . | . | . | . | . | 0.8 | . | 0.1 | 12.1 | 2.6 | 0.4 | 0.3 | . | 0.2 | 15.5 | 13.5 | 5.1 | 2.5 | 0.0 | . | 0.0 | . | 2.7 | 4.6 | . | . | . | . | . | . | 60.4 | 94 | − 4 | 13 | 8 | . | . |
| Kurisches Haff | H. | Trammen | 3 | . | . | . | . | . | . | 0.6 | . | 1.3 | 14.0 | 2.9 | 0.7 | 2.1 | 0.3 | 2.2 | 15.3 | 19.4 | 0.6 | 3.4 | 0.3 | 10.4 | . | . | 3.6 | 4.1 | 0.1 | . | . | . | . | . | 81.3 | 114 | + 10 | 17 | 11 | . | . |
| | Elge a. Ins. | Erlen | 1 | . | . | 0.0 | . | . | . | . | . | 2.0 | 11.8 | 4.4 | 0.5 | 1.2 | 0.8 | . | 13.3 | 17.6 | . | 0.0 | 1.3 | 0.7 | . | . | . | 7.5 | . | . | . | . | . | . | 61.1 | | | 11 | 8 | . | . |
| | | Lindenberg | 20 | . | . | . | . | . | . | . | . | 1.5 | 24.8 | 3.6 | 0.3 | . | . | . | 8.4 | 8.1 | 1.2 | 2.4 | 1.6 | 3.8 | . | . | 2.6 | 2.5 | . | . | . | . | . | . | 60.8 | 117 | + 9 | 12 | 11 | . | . |
| | Haff | Erlenwald | 2 | Tabelle nicht mehr vorhanden | | | | | | | | | | | | | | | | | | | | | | | | | | | | | *80.0* | *145* | *+ 25* | | | | |
| | | Laptau | 20 | . | . | . | . | . | . | . | . | . | 12.9 | 2.3 | . | . | 5.4 | 0.5 | 11.4 | . | . | 0.5 | 20.1 | 6.8 | . | . | 2.5 | 3.4 | . | . | . | . | . | . | 65.8 | | | 10 | 8 | . | . |
| | | Rossitten (Ort) | 2 | . | . | . | . | . | . | 0.1 | . | 0.7 | 8.6 | 0.5 | . | . | 0.9 | 0.2 | 12.6 | 13.8 | . | 7.8 | 12.0 | 12.6 | 0.3 | . | 3.1 | 3.5 | . | . | . | . | . | . | 76.7 | 108 | + 6 | 14 | 8 | . | . |
| O. | O. | Rauschen | 20 | . | . | . | . | . | 0.0 | . | . | . | 16.0 | 6.7 | . | 0.8 | 7.8 | 2.8 | 14.2 | 5.8 | . | 4.2 | 2.8 | 0.0 | . | . | . | 3.5 | . | . | . | . | . | . | 64.6 | | | 10 | 9 | . | . |
| Fr. Haff | Fr. Haff | Fischhausen | 11 | . | . | . | . | . | . | 0.0 | . | 0.5 | 21.1 | 3.4 | 0.1 | 3.3 | 5.0 | 0.3 | 14.3 | 6.2 | 0.5 | 3.8 | 12.6 | 1.1 | . | 0.1 | 2.6 | 3.0 | . | . | . | . | . | . | 77.9 | 116 | + 11 | 16 | 11 | . | . |
| | | Drugthenen | 50 | . | . | . | . | . | . | 0.0 | . | 0.5 | 17.1 | 5.2 | 2.0 | 1.1 | 20.7 | 3.5 | 19.2 | 7.6 | . | 5.0 | 12.3 | 0.6 | . | . | 3.6 | 4.5 | . | . | . | . | . | . | 102.9 | | | 14 | 12 | . | . |

## Pregel

| | | | | | | | | | | | | | | | | | | | | | | | | | | | | | | | | | | | | | | | | |
|---|---|---|---|---|---|---|---|---|---|---|---|---|---|---|---|---|---|---|---|---|---|---|---|---|---|---|---|---|---|---|---|---|---|---|---|---|---|---|---|---|
| Angerapp | Angerapp. | Groß-Stürlack | 125 | . | . | . | . | . | . | . | . | . | 2.3 | 2.9 | . | . | . | . | . | 7.1 | . | 6.8 | . | . | . | . | 6.9 | 1.8 | . | . | . | . | . | . | 27.8 | | | 6 | 6 | . | . |
| | | Arnswald | 224 | . | 0.3 | . | . | . | . | 0.7 | . | 0.2 | 12.0 | 4.5 | 1.4 | 0.3 | 0.7 | . | 4.3 | 2.8 | 2.0 | . | . | 0.7 | . | . | 2.4 | 1.7 | 0.6 | . | . | . | . | . | 34.6 | | | 15 | 8 | . | . |
| | | Angerapp | 73 | . | . | 0.0 | . | . | . | 0.8 | . | 3.1 | 12.3 | 2.4 | 1.9 | 2.1 | 0.0 | 0.0 | 6.5 | 2.4 | 0.8 | 0.4 | . | 1.0 | 0.3 | . | 2.4 | 1.2 | 0.5 | . | . | . | . | . | 38.1 | | | 15 | 10 | . | . |
| | Pissa | Rominten | 180 | . | . | . | . | . | . | 0.7 | . | 4.8 | 9.2 | 2.0 | 1.7 | 0.6 | . | 0.3 | 5.8 | 4.0 | 9.6 | . | . | . | . | . | 2.0 | . | . | . | . | . | . | . | 40.7 | 82 | − 9 | 11 | 8 | . | . |
| | A. | Gumbinnen | 47 | . | . | . | . | . | . | . | . | . | 14.3 | 2.0 | 2.3 | 3.5 | . | . | 5.9 | 4.8 | 8.2 | 0.3 | 0.1 | . | . | . | 1.7 | 0.9 | 1.6 | . | . | . | . | . | 45.6 | 105 | + 2 | 12 | 9 | . | . |
| | | Insterburg | 35 | . | . | 0.0 | . | . | . | 0.0 | . | 1.1 | 47.9 | 2.1 | 2.3 | 0.3 | 0.0 | 0.4 | 5.7 | 6.9 | 2.2 | 1.1 | 0.1 | 1.3 | . | . | 2.0 | 0.5 | 1.5 | . | . | . | . | . | 75.4 | 144 | + 23 | 15 | 11 | . | . |

| Flußgebiet | | Ort | Seehöhe m | 1 | 2 | 3 | 4 | 5 | 6 | 7 | 8 | 9 | 10 | 11 | 12 | 13 | 14 | 15 | 16 | 17 | 18 | 19 | 20 | 21 | 22 | 23 | 24 | 25 | 26 | 27 | 28 | 29 | 30 | 31 | Monatssumme mm | % der Norm. | Abweichung v. d. Norm. | Zahl der Tage mit Niederschl. ≥0.1 | Niederschl. ≥1.0 | ✳ ≥0.1 | ▣ |
|---|---|---|---|---|---|---|---|---|---|---|---|---|---|---|---|---|---|---|---|---|---|---|---|---|---|---|---|---|---|---|---|---|---|---|---|---|---|---|---|
| Inster | Inster | Stimbern | 44 | . | . | . | . | . | . | . | . | . | 24.0 | . | . | . | . | . | 10.1 | 8.7 | . | . | . | . | . | . | . | . | . | . | . | . | . | 42.8 | | | 3 | 3 | . | . |
| | | Grünheide | 50 | . | . | . | 0.0 | . | . | 0.0 | . | 1.1 | 19.3 | 2.7 | 1.2 | 1.2 | 0.1 | 0.3 | 7.4 | 9.0 | 5.6 | 0.4 | . | 0.6 | . | . | 2.1 | 1.7 | 0.2 | . | . | . | . | . | 52.9 | 113 | + 6 | 15 | 10 | . | . |
| Alle | Alle | Saalau | 20 | . | . | . | . | . | . | . | . | . | 23.4 | 3.8 | . | . | . | 2.0 | 5.2 | 6.3 | . | 3.0 | . | . | . | . | . | 5.2 | . | . | . | . | . | . | 48.9 | | | 7 | 7 | . | . |
| | | Neu Ramuck | 150 | . | . | . | . | . | . | 1.2 | . | 1.1 | 9.3 | 3.4 | . | 1.3 | 0.3 | . | 1.4 | 4.5 | 2.5 | 7.5 | 18.6 | 3.4 | 0.3 | . | 4.1 | 1.4 | . | . | . | . | . | . | 60.3 | 143 | + 18 | 15 | 13 | . | . |
| | | Allenstein | 120 | . | . | 0.7 | . | . | . | 0.2 | . | 0.0 | 9.4 | 1.5 | 1.3 | . | 0.3 | . | 1.7 | 0.7 | 4.7 | 3.5 | 19.9 | 4.2 | . | 0.3 | 3.6 | 1.1 | . | . | . | . | . | . | 53.1 | 126 | + 11 | 15 | 10 | . | . |
| | | Bischofsburg | 152 | . | . | . | . | . | . | . | . | . | 9.4 | 3.2 | 1.2 | . | . | . | 2.3 | . | . | 5.6 | 10.7 | 2.0 | . | 0.1 | 2.4 | 0.5 | . | . | . | . | . | . | 37.4 | 90 | − 4 | 10 | 8 | . | . |
| | | Wichertshof | 91 | . | . | . | . | . | . | . | . | . | . | 17.5 | 3.7 | . | . | . | . | . | 11.2 | . | 5.8 | 16.1 | 0.8 | . | . | 3.4 | 0.2 | . | . | . | . | . | . | 58.7 | 137 | + 16 | 8 | 6 | . | . |
| | | Heilsberg | 83 | . | . | . | . | . | . | 0.1 | . | 1.3 | 16.9 | 3.8 | 1.7 | . | . | . | 3.4 | 6.4 | 0.3 | 3.2 | 8.5 | 0.9 | . | . | 3.0 | 0.3 | . | . | . | . | . | . | 40.8 | 93 | − 3 | 13 | 9 | . | . |
| | | Kekitten | 150 | . | . | 0.4 | . | . | . | . | . | 6.7 | 9.1 | 3.9 | 1.2 | . | . | . | 2.1 | 7.8 | 1.6 | 2.1 | 14.9 | 4.3 | . | . | 4.2 | . | . | 0.4 | . | . | . | . | 58.7 | 131 | + 14 | 13 | 11 | . | . |
| | | Landsberg (Ostpr.) | 130 | . | . | . | . | . | . | 1.1 | . | 9.3 | 17.3 | 6.9 | 2.1 | 0.1 | . | . | 7.4 | 18.3 | 0.2 | 4.6 | 15.6 | 0.8 | . | . | 3.3 | 2.4 | . | . | . | . | . | . | 89.4 | 185 | + 41 | 14 | 11 | . | . |
| | Guber | Rastenburg (Stadt) | 103 | . | . | . | . | . | . | 1.5 | . | 0.5 | 11.0 | . | . | . | . | . | . | 5.5 | . | 7.6 | 0.6 | 1.0 | . | . | 1.8 | 1.0 | . | . | . | . | . | . | 30.5 | 89 | − 4 | 9 | 7 | . | . |
| | | Dietrichsdorf Kr. Gerd. | 43 | . | . | . | . | . | . | 0.6 | . | 1.3 | 22.3 | 2.9 | 2.7 | 2.1 | . | . | 2.1 | 12.7 | . | 10.6 | 13.4 | 2.3 | . | . | 4.9 | 2.7 | . | . | . | . | . | . | 80.6 | | | 13 | 12 | . | . |
| | | Rössel | 115 | . | . | . | . | . | . | 0.8 | 2.5 | 6.3 | 0.6 | 0.7 | . | . | . | 2.0 | . | 2.8 | . | 5.2 | 4.5 | . | . | . | 2.0 | . | . | . | . | . | . | . | 27.4 | | | 10 | 7 | . | . |
| | | Glockstein | 95 | . | . | 0.0 | . | . | . | 0.5 | . | 0.5 | 10.7 | 3.8 | . | . | . | . | 2.3 | 5.5 | 0.6 | 4.2 | 11.0 | 1.0 | . | 0.2 | 2.0 | 0.8 | . | . | . | . | . | . | 43.1 | | | 13 | 8 | . | . |
| | Guber b. Mdg. | Friedland | 25 | . | . | . | . | . | . | 0.0 | . | 1.7 | 26.4 | 2.9 | 1.3 | 1.0 | . | . | 4.2 | 9.6 | 0.1 | 8.6 | 7.7 | 5.4 | . | . | 3.7 | 1.6 | . | . | . | . | . | . | 74.2 | 142 | + 22 | 13 | 12 | . | . |
| | | Gerdauen | 30 | . | . | . | . | . | . | 0.3 | . | 3.2 | 15.6 | 2.4 | 0.2 | 0.1 | . | . | 3.5 | 6.4 | . | 9.3 | 3.6 | 3.3 | . | 0.1 | 3.6 | 1.2 | . | . | . | . | . | . | 52.8 | | | 14 | 10 | . | . |
| | | Engelstein | 90 | . | . | . | . | . | . | 0.3 | . | 4.2 | 14.4 | 3.6 | 1.2 | 1.1 | . | . | 3.9 | 8.4 | 1.9 | 1.8 | . | . | . | . | 4.2 | 0.4 | 1.8 | . | . | . | . | . | 47.2 | | | 13 | 11 | . | . |
| | | Ilmenhorst | 55 | . | . | . | . | . | . | 1.0 | . | 0.4 | 17.6 | 3.2 | 3.1 | 1.5 | 0.2 | . | 5.5 | 2.2 | 0.9 | 1.5 | 1.7 | 5.3 | . | . | 5.0 | 1.4 | . | . | . | . | . | . | 50.5 | | | 15 | 12 | . | . |
| Alle b. Mdg. | Pregel | Tapiau | 11 | . | . | . | . | . | . | 0.0 | . | 0.7 | 24.8 | 5.6 | 0.1 | 1.2 | . | . | 9.6 | 6.1 | 2.3 | 12.6 | 9.6 | 13.2 | . | . | 2.7 | 3.4 | . | 0.2 | . | . | . | . | 92.1 | 170 | + 38 | 14 | 11 | . | . |
| | | Fuchsberg | 35 | . | . | . | . | . | . | 0.1 | . | 2.2 | 23.7 | 3.0 | 1.8 | 3.1 | . | 0.8 | 9.0 | 5.7 | . | 9.1 | 23.5 | 6.7 | . | . | 3.8 | 3.5 | . | . | . | . | . | . | 96.0 | 171 | + 40 | 14 | 12 | . | . |
| | | Königsberg-Devau | 20 | . | . | . | 0.0 | . | . | 0.0 | . | 0.5 | 17.4 | 2.8 | 0.5 | 3.6 | 1.5 | 2.3 | 12.3 | 8.1 | 0.0 | 4.5 | 34.5 | 6.3 | . | . | 3.7 | 2.6 | . | . | . | . | . | . | 100.6 | 146 | + 32 | 14 | 12 | . | . |
| | | Mednicken | 35 | . | . | . | . | . | . | 0.0 | . | 1.0 | 20.2 | 3.5 | 2.5 | 4.0 | 6.1 | 0.2 | 19.0 | 13.2 | 0.6 | 6.5 | 17.2 | 1.2 | . | . | 3.5 | 3.2 | . | . | . | . | . | . | 101.9 | | | 15 | 13 | . | . |

## Vom Pregel bis zur Weichsel

Tabelle nicht mehr vorhanden — *65.0*

| Flußgebiet | | Ort | Seehöhe m | 1 | 2 | 3 | 4 | 5 | 6 | 7 | 8 | 9 | 10 | 11 | 12 | 13 | 14 | 15 | 16 | 17 | 18 | 19 | 20 | 21 | 22 | 23 | 24 | 25 | 26 | 27 | 28 | 29 | 30 | 31 | Monatssumme mm | % der Norm. | Abweichung v. d. Norm. | Zahl der Tage mit Niederschl. ≥0.1 | Niederschl. ≥1.0 | ✳ ≥0.1 | ▣ |
|---|---|---|---|---|---|---|---|---|---|---|---|---|---|---|---|---|---|---|---|---|---|---|---|---|---|---|---|---|---|---|---|---|---|---|---|---|---|---|---|
| Frisches Haff | Frischling | Mühlhausen | 36 | | | | | | | | | | | | | | | | | | | | | | | | | | | | | | *65.0* | | | | | | |
| | | Zinten | 100 | . | . | 0.2 | . | . | . | 3.2 | . | 10.8 | 15.5 | 12.1 | 5.6 | 3.2 | . | 0.1 | 0.3 | 21.1 | . | 4.4 | 7.3 | 0.6 | 0.4 | 0.1 | 3.1 | 1.3 | . | . | . | 0.2 | . | . | 89.5 | 155 | + 32 | 18 | 11 | . | . |
| | | Preuß. Eylau | 68 | . | . | . | . | . | . | . | . | 0.1 | 24.3 | 4.1 | 1.4 | . | . | . | 7.5 | 9.5 | 0.8 | 6.1 | . | 1.1 | . | . | 2.7 | 1.6 | . | . | . | . | . | . | 59.2 | 126 | + 12 | 11 | 9 | . | . |
| | H. | Heiligenbeil | 22 | . | 0.0 | . | . | . | . | 0.4 | . | 0.5 | 16.1 | 4.8 | . | 0.0 | 0.0 | 0.0 | 7.5 | 14.1 | 0.0 | 3.8 | 7.1 | 3.7 | 0.0 | 0.0 | 0.4 | 4.3 | . | . | . | . | . | . | 62.7 | 107 | + 4 | 11 | 8 | . | . |
| | Passarge | Stabigotten | 151 | . | . | 0.1 | . | . | . | 0.5 | . | 0.3 | 7.8 | 1.7 | 2.6 | . | . | . | . | 7.8 | 0.5 | 9.8 | 16.7 | 0.5 | . | . | 5.4 | . | . | . | . | . | . | . | 53.7 | | | 12 | 7 | . | . |
| | | Pulfnick | 95 | . | . | . | . | . | . | 1.2 | . | 3.5 | 8.8 | 2.5 | 3.5 | 1.5 | . | . | 1.7 | 1.6 | 5.2 | 7.3 | 16.6 | 2.0 | 0.9 | . | 3.7 | . | . | . | . | . | . | . | 60.0 | | | 14 | 13 | . | . |
| | | Wormditt | 67 | . | . | . | . | . | . | . | . | . | . | . | 11.4 | 4.9 | 0.1 | 0.2 | . | . | 4.9 | 3.7 | 5.0 | 14.5 | 2.5 | 4.7 | 1.0 | 0.7 | . | . | . | . | . | . | 53.6 | 123 | + 10 | 12 | 9 | . | . |
| | | Lichtenfeld | 108 | . | . | . | . | . | . | 1.0 | . | 1.2 | 17.1 | 6.0 | 3.3 | 0.7 | . | 0.5 | 6.3 | 12.3 | 0.2 | 5.1 | 21.1 | 1.1 | . | . | 3.9 | 1.5 | . | . | . | . | . | . | 81.3 | 147 | + 26 | 15 | 12 | . | . |
| | | Langwalde | 82 | . | . | . | . | . | . | 0.1 | . | 2.6 | 13.2 | 3.9 | . | . | . | . | 5.1 | 6.0 | 6.7 | 11.7 | 17.4 | 3.9 | . | 0.0 | 1.8 | 1.2 | . | . | . | . | . | . | 73.6 | 157 | + 27 | 12 | 11 | . | . |
| | Haff | Groß-Rautenberg | 42 | . | . | . | . | . | . | 0.8 | . | 4.5 | 20.9 | 4.1 | 1.3 | . | . | . | 5.2 | 4.0 | 6.7 | . | 5.2 | 1.8 | . | . | 1.8 | 1.8 | . | . | . | . | . | . | 58.1 | | | 12 | 11 | . | . |
| | | Lenzen | 57 | . | . | . | . | . | . | 0.7 | . | 0.1 | 16.1 | 3.3 | 1.6 | . | 0.1 | . | 4.3 | 1.8 | 5.1 | 2.6 | 9.5 | 4.7 | 0.7 | 0.1 | 2.6 | 1.8 | . | . | . | . | . | . | 55.1 | | | 16 | 11 | . | . |
| | Elbing | Altstadt | 55 | . | . | 0.3 | . | . | . | 1.9 | . | 3.5 | 9.6 | 1.8 | 1.8 | 0.7 | . | 0.9 | 2.7 | 2.4 | 1.4 | 2.9 | 3.2 | 0.1 | 2.7 | . | 1.5 | 0.6 | . | . | . | . | . | . | 38.0 | | | 17 | 12 | . | . |
| | | Ebene Buchwalde | 98 | . | . | . | . | . | . | . | . | 2.4 | 15.9 | 3.1 | 4.1 | . | . | . | 3.0 | 1.3 | 3.8 | 4.6 | 11.7 | 4.3 | 4.2 | 0.3 | 2.8 | 2.1 | . | . | . | . | . | . | 63.6 | 142 | + 19 | 14 | 13 | . | . |
| | | Elbing (Stadt) | 2 | . | . | . | . | . | . | 1.1 | . | 4.5 | 18.9 | 2.0 | 0.3 | . | 0.1 | 0.0 | 3.7 | 6.8 | 1.7 | 5.7 | 10.5 | 5.8 | 3.0 | 0.3 | 3.2 | 1.7 | . | . | . | . | . | . | 69.3 | 135 | + 18 | 16 | 13 | . | . |
| | Nogat, Liebe | Riesenburg | 98 | . | . | . | . | . | . | 0.6 | . | . | 13.7 | 1.2 | . | . | 1.6 | 0.4 | . | 4.7 | 8.1 | 3.7 | 5.2 | 2.1 | . | 7.3 | 3.2 | 4.3 | . | . | . | . | . | . | 56.1 | 151 | + 19 | 13 | 11 | . | . |
| | | Klein-Nebrau | 15 | . | . | . | . | . | . | 0.8 | . | 6.4 | 3.9 | 1.1 | 0.2 | 1.6 | 1.4 | 0.2 | 3.9 | 5.4 | 4.1 | 0.7 | . | . | 6.2 | . | 3.3 | 2.4 | . | . | . | . | . | . | 41.6 | 124 | + 8 | 15 | 11 | . | . |
| | | Marienwerder | 52 | . | . | . | . | . | . | 0.5 | . | 7.5 | 7.4 | 0.5 | . | 1.4 | 0.8 | 1.6 | 2.2 | 3.4 | 0.6 | 3.2 | . | . | 6.7 | . | 2.2 | 0.9 | . | . | . | . | . | . | 38.9 | 111 | + 4 | 14 | 9 | . | . |
| | | Wolfsheide | 42 | . | . | . | . | . | . | 0.0 | . | 2.6 | 16.4 | 0.6 | 0.4 | 0.0 | 0.2 | 1.5 | 2.2 | 2.9 | 6.9 | 4.1 | . | . | 3.4 | . | 3.8 | 0.9 | . | . | . | . | . | . | 45.9 | 144 | + 14 | 13 | 9 | . | . |
| | | Marienburg | 12 | . | . | . | . | . | . | 0.7 | . | 10.2 | 6.5 | 0.4 | 0.7 | 0.0 | 0.7 | 0.6 | 2.6 | 3.3 | 3.2 | 8.7 | 4.2 | . | 4.1 | 0.2 | 1.1 | 0.4 | . | . | . | . | . | . | 47.6 | 117 | + 7 | 16 | 9 | . | . |
| | H. | Neukrug | 6 | . | . | . | . | . | . | . | . | . | 17.8 | 2.4 | . | . | . | . | 0.3 | 11.1 | 1.6 | 3.4 | 0.8 | 0.3 | . | . | . | 5.3 | . | . | . | . | . | . | 43.0 | 69 | − 19 | 9 | 6 | . | . |

## Weichsel

| Flußgebiet | | Ort | Seehöhe m | 1 | 2 | 3 | 4 | 5 | 6 | 7 | 8 | 9 | 10 | 11 | 12 | 13 | 14 | 15 | 16 | 17 | 18 | 19 | 20 | 21 | 22 | 23 | 24 | 25 | 26 | 27 | 28 | 29 | 30 | 31 | Monatssumme mm | % der Norm. | Abweichung v. d. Norm. | Zahl der Tage mit Niederschl. ≥0.1 | Niederschl. ≥1.0 | ✳ ≥0.1 | ▣ |
|---|---|---|---|---|---|---|---|---|---|---|---|---|---|---|---|---|---|---|---|---|---|---|---|---|---|---|---|---|---|---|---|---|---|---|---|---|---|---|---|
| Narew | Bobr | Halldorf | 190 | 0.9 | . | . | . | . | . | 6.1 | . | . | 4.5 | . | 1.3 | . | . | . | 4.9 | 8.9 | 2.4 | . | 1.5 | 0.6 | . | . | 3.2 | 2.0 | 0.6 | . | . | . | . | 0.2 | 37.1 | | | 13 | 9 | . | . |
| | | Ranten | 180 | . | . | 0.2 | . | . | . | . | . | 0.4 | 12.8 | 1.4 | 0.9 | . | 0.1 | . | 2.3 | 5.1 | . | . | 0.9 | . | . | . | 3.2 | 0.4 | 0.6 | . | . | . | . | . | 28.3 | 64 | − 16 | 12 | 5 | . | . |
| | | Lyck | 139 | . | . | 0.0 | . | . | . | 0.0 | . | 0.8 | 9.0 | 0.7 | 0.0 | . | 1.6 | . | 4.0 | 3.5 | 1.1 | . | 0.0 | 0.2 | . | . | 1.4 | 0.4 | . | . | . | . | . | . | 22.7 | 55 | − 19 | 9 | 6 | . | . |
| | | Prostken | 119 | . | . | . | . | . | . | . | . | . | 9.8 | 0.4 | . | 0.3 | . | 0.2 | 2.2 | 3.6 | . | . | . | . | . | . | 2.3 | . | . | . | . | . | 0.1 | . | 18.7 | 53 | − 17 | 7 | 4 | . | . |
| | | Treuburg | 164 | . | . | 0.3 | . | . | . | 0.4 | . | . | 7.6 | 2.7 | 0.6 | 0.3 | 0.9 | 0.0 | 3.8 | 7.5 | 2.1 | 0.1 | . | 0.0 | . | . | 2.7 | 0.6 | 1.2 | . | . | . | . | . | 30.8 | 66 | − 16 | 14 | 7 | . | . |
| | | Borschymmen | 120 | . | . | . | . | . | . | . | . | . | 7.8 | 2.4 | 0.7 | . | 1.2 | . | 2.1 | 2.7 | 0.1 | 2.9 | 0.1 | 1.0 | . | . | 1.2 | 1.1 | 0.3 | . | . | . | . | 0.1 | 23.7 | 57 | − 18 | 14 | 9 | . | . |

## Oktober — Tägliche Niederschlagshöhen in Millimetern, gemessen um 7 Uhr morgens — 1942

| Flußgebiet | | Ort | Seehöhe m | 1 | 2 | 3 | 4 | 5 | 6 | 7 | 8 | 9 | 10 | 11 | 12 | 13 | 14 | 15 | 16 | 17 | 18 | 19 | 20 | 21 | 22 | 23 | 24 | 25 | 26 | 27 | 28 | 29 | 30 | 31 | Monatssumme mm | % der Norm. | Abweichung v. d. Norm. | Zahl der Tage mit Niederschl. ≧0.1 | ≧1.0 | * ≧0.1 | ▣ |
|---|---|---|---|---|---|---|---|---|---|---|---|---|---|---|---|---|---|---|---|---|---|---|---|---|---|---|---|---|---|---|---|---|---|---|---|---|---|---|---|---|
| Narew | Pisseck | Cruttinnen | 130 | . | . | . | . | . | . | 0.5 | . | 0.2 | 16.7 | 0.9 | 3.9 | . | . | . | . | 0.4 | 3.1 | . | 1.3 | 3.4 | 0.1 | . | 3.3 | 0.6 | . | . | . | . | . | . | 34.4 | 87 | − 5 | 12 | 6 | . | . |
| | | Rhein | 132 | . | . | . | . | . | . | 0.3 | . | . | 8.1 | 2.0 | . | . | 0.0 | . | 2.1 | 8.7 | 0.6 | 3.9 | 3.3 | . | . | . | 3.6 | 0.4 | . | . | . | . | . | . | 33.0 | | | 10 | 7 | . | . |
| | | Seegutten | 120 | . | . | 0.6 | . | . | . | 0.8 | . | . | 8.2 | 1.1 | . | 0.1 | . | 0.5 | . | 3.4 | . | . | 1.1 | . | . | . | 2.2 | 0.2 | . | . | . | . | 0.8 | . | 19.0 | 54 | − 16 | 11 | 5 | . | . |
| | | Gehlenburg | 138 | . | . | . | . | . | . | . | . | . | 13.5 | . | . | . | 2.5 | . | 4.2 | 3.9 | 0.8 | . | . | . | . | . | . | . | . | . | . | . | . | . | 24.9 | 62 | − 15 | 5 | 4 | . | . |
| | Omulef | Mensguth | 155 | . | . | . | . | . | . | 0.2 | . | . | 9.2 | 1.7 | 5.8 | . | . | 0.2 | 1.3 | 2.3 | 2.0 | 2.7 | 6.3 | 2.9 | . | 0.3 | 3.3 | 0.8 | . | . | . | . | . | . | 39.0 | 103 | + 1 | 14 | 10 | . | . |
| | | Ortelsburg | 146 | . | . | 0.0 | . | . | . | 0.0 | . | 0.0 | 10.3 | 2.0 | 1.8 | 1.2 | 0.2 | 0.0 | 1.4 | 3.1 | 2.8 | 1.5 | 4.9 | 0.8 | . | 0.7 | 4.2 | 2.0 | 0.0 | . | . | . | . | . | 37.3 | 88 | − 5 | 14 | 11 | . | . |
| | | Groß Leschienen | 128 | . | . | 0.0 | . | . | . | . | . | . | 10.9 | 2.7 | . | . | . | . | . | 3.2 | 2.2 | . | 1.1 | 1.0 | 1.1 | 4.2 | 0.0 | 0.0 | . | . | . | . | . | . | 26.4 | 70 | − 11 | 8 | 8 | . | . |
| | N. | Flammberg | 125 | . | . | . | . | . | . | 0.4 | . | 3.1 | 5.9 | 0.7 | 1.3 | 0.4 | . | . | 0.5 | 5.2 | 1.5 | 0.3 | 4.2 | . | 0.2 | 0.1 | 1.7 | 1.3 | 0.1 | . | . | . | . | . | 26.9 | | | 16 | 8 | . | . |
| | | Neidenburg | 172 | . | . | . | . | . | . | 0.4 | . | 0.3 | 7.0 | 3.5 | 2.6 | 0.1 | . | . | 1.7 | 8.3 | 1.9 | 3.4 | 12.8 | 3.3 | 0.9 | 1.1 | 3.0 | 2.6 | . | . | . | . | . | . | 52.9 | 143 | + 16 | 16 | 12 | . | . |
| Narew bis Mündung | Drewenz | Kernsdorf | 290 | . | . | 0.6 | . | . | . | 1.4 | . | 1.0 | 16.5 | 3.4 | 3.3 | 0.8 | 1.0 | 0.3 | 3.3 | 4.9 | 2.8 | 2.4 | 10.9 | 0.9 | . | 1.7 | 4.3 | . | 0.0 | . | . | . | . | 0.2 | 59.7 | | | 21 | 13 | . | . |
| | | Mohrungen | 115 | . | . | . | . | . | . | 0.2 | . | 1.0 | 10.0 | 3.2 | 0.0 | . | . | . | 2.3 | 1.2 | 6.4 | 6.8 | 11.6 | 4.3 | 1.1 | . | 2.2 | 0.5 | . | . | . | . | . | . | 50.8 | 119 | + 8 | 13 | 11 | . | . |
| | | Osterode (Ostpr.) | 125 | . | . | 1.6 | . | . | . | 0.7 | . | 1.2 | 14.6 | 1.3 | 1.1 | 0.7 | 0.0 | . | 2.1 | 1.0 | 7.3 | 4.9 | 12.2 | 0.1 | 1.3 | 0.2 | 2.6 | 1.5 | . | . | . | . | . | . | 54.4 | 135 | + 14 | 17 | 13 | . | . |
| | | Gilgenburg | 181 | . | . | . | . | . | . | . | . | 0.1 | 9.7 | 3.1 | 0.5 | 3.1 | 0.2 | . | 2.2 | 6.8 | 1.8 | 2.3 | 8.2 | 0.7 | 1.4 | 0.8 | 3.8 | 3.2 | . | . | . | . | . | . | 47.9 | | | 16 | 11 | . | . |
| | | Gergehnen | 107 | . | . | . | . | . | . | 1.1 | . | 9.5 | . | 5.3 | 2.2 | 1.5 | . | 0.5 | 5.2 | 5.5 | 5.5 | 4.5 | 9.2 | 2.1 | 4.8 | . | 4.3 | 0.0 | . | . | . | . | . | . | 61.2 | 149 | + 20 | 14 | 13 | . | . |
| | Inster | Reinwasser | 185 | . | 0.0 | . | . | . | . | 1.2 | . | 8.9 | 8.6 | 2.4 | 0.9 | 1.0 | 3.8 | . | 5.1 | 11.8 | 0.7 | 1.6 | . | 1.2 | 11.2 | 0.4 | 5.5 | 3.7 | . | . | . | . | . | . | 68.0 | 142 | + 20 | 16 | 13 | . | . |
| | | Neu Röske | 155 | . | . | . | . | . | . | 0.5 | . | 12.0 | 3.5 | 5.3 | 1.0 | 0.3 | 4.1 | . | 6.5 | 11.9 | 2.5 | 5.0 | . | . | 18.2 | 0.9 | 3.4 | 1.5 | . | . | . | . | . | . | 76.6 | 179 | + 34 | 15 | 12 | . | . |
| | W. | Bischofswerder | 87 | . | 0.6 | . | . | . | . | . | . | 5.5 | 9.9 | 4.1 | 1.2 | 0.9 | 0.1 | 0.7 | 1.7 | 3.2 | 0.7 | 2.6 | 0.7 | . | 3.8 | 0.2 | 4.2 | 2.3 | . | 0.0 | . | . | . | . | 42.4 | 120 | + 7 | 15 | 10 | . | . |

### Von der Weichsel bis zum Stettiner Haff

| | | | | | | | | | | | | | | | | | | | | | | | | | | | | | | | | | | | | | | | | |
|---|---|---|---|---|---|---|---|---|---|---|---|---|---|---|---|---|---|---|---|---|---|---|---|---|---|---|---|---|---|---|---|---|---|---|---|---|---|---|---|---|
| Hinterpommersche Küste | O. | Chinow | 63 | Tabelle nicht mehr vorhanden | | | | | | | | | | | | | | | | | | | | | | | | | | | | | | | *42.0* | *62* | *− 26* | | | | |
| | | Wierschutzin | 17 | . | 0.3 | . | 0.1 | . | . | 0.7 | . | 3.9 | 2.1 | 2.7 | 1.1 | . | . | 0.2 | 9.9 | 7.1 | . | 1.1 | . | . | 1.0 | . | 2.7 | 4.3 | . | . | . | . | . | . | 37.2 | 54 | − 31 | 14 | 10 | . | . |
| | Leba | Schwansee | 120 | . | . | . | . | . | . | . | . | . | 7.2 | 2.5 | 1.2 | . | 1.5 | 3.2 | 12.2 | 8.2 | 2.3 | 1.0 | 1.6 | . | . | . | 5.6 | 4.6 | . | . | . | . | . | . | 51.1 | | | 12 | 12 | . | . |
| | | Leba | 2 | . | 0.3 | . | . | . | 0.0 | 0.5 | . | 0.5 | 1.7 | 3.7 | 2.1 | . | 2.0 | 0.5 | 7.8 | 6.7 | 0.0 | . | . | . | 2.5 | 0.2 | 3.5 | 6.4 | 0.2 | . | . | . | . | . | 38.6 | 61 | − 25 | 15 | 9 | . | . |
| | Lupow | Mühlental | 120 | . | . | . | . | . | . | . | . | 4.7 | 7.3 | 2.1 | 1.1 | 2.3 | 3.5 | 7.8 | 5.4 | 6.7 | 7.1 | . | . | . | 6.7 | . | 3.1 | 4.7 | . | . | . | . | . | . | 62.5 | 112 | + 7 | 13 | 13 | . | . |
| | | Lojow | 61 | . | 0.2 | . | . | . | . | 0.3 | . | 1.7 | 1.7 | 2.4 | 0.7 | 6.6 | 1.1 | 1.3 | 6.0 | 5.4 | 3.4 | 0.3 | . | . | 3.0 | . | 2.3 | 3.6 | . | . | . | . | . | . | 40.0 | 61 | − 26 | 16 | 12 | . | . |
| | Stolpe | Bernsdorf, Kr. Bütow | 150 | . | . | . | . | . | . | 0.3 | . | 10.0 | 2.5 | 2.1 | 1.2 | 6.1 | 2.8 | 0.1 | 4.3 | 6.6 | 10.9 | 0.1 | . | 0.8 | 10.5 | 0.1 | 2.8 | 3.9 | . | . | . | . | . | . | 65.1 | 123 | + 12 | 16 | 12 | . | . |
| | | Taubenberg | 127 | . | 0.0 | . | . | . | . | 0.0 | . | 9.2 | 2.6 | 4.6 | 3.8 | 1.7 | 3.6 | 0.3 | 5.5 | 10.3 | 4.0 | 2.2 | . | 0.6 | 5.3 | 0.3 | 3.0 | 4.8 | 0.1 | . | . | . | . | . | 61.9 | | | 17 | 13 | . | . |
| | | Stolp-West | 33 | . | 1.3 | . | . | . | 0.0 | 1.8 | . | 1.2 | 4.5 | 3.3 | 1.2 | 0.3 | 6.2 | 0.1 | 4.2 | 18.5 | 12.0 | 0.5 | . | 2.4 | 6.8 | . | 3.4 | 5.3 | . | . | . | . | . | . | 73.0 | 104 | + 3 | 17 | 14 | . | . |
| | | Hohenstein, Kr. Stolp | 6 | . | . | . | . | . | . | 0.3 | . | 1.4 | 5.6 | 8.3 | 0.9 | 1.4 | 5.8 | 1.4 | 8.0 | 2.9 | 5.4 | 1.2 | . | . | 7.2 | . | 3.7 | 8.7 | . | . | . | . | . | . | 62.2 | 94 | − 4 | 15 | 13 | . | . |
| | Wipper | Wocknin | 160 | . | . | . | . | . | . | . | . | 4.3 | 7.9 | 9.3 | 3.7 | 2.9 | 3.5 | 2.8 | 14.7 | 7.2 | 6.9 | 9.2 | . | . | 10.9 | . | 3.6 | . | . | . | . | . | . | . | 91.2 | 182 | + 41 | 14 | 14 | . | . |
| | | Scehof bei Beßwitz | 60 | . | 1.7 | . | . | . | . | . | . | 5.0 | 7.0 | 4.9 | . | 9.0 | 3.3 | . | 4.4 | 6.7 | 3.2 | 2.1 | . | . | 9.2 | . | 4.2 | 5.4 | . | . | . | . | . | . | 66.1 | 118 | + 10 | 13 | 13 | . | . |
| | | Schlawe | 25 | 1.2 | . | . | . | . | . | 0.3 | . | 1.5 | 7.0 | 4.1 | . | 6.8 | 2.9 | 5.7 | 7.7 | . | . | 5.5 | 0.2 | 0.4 | 11.2 | 0.2 | 3.6 | 6.6 | . | . | . | . | . | . | 64.9 | | | 16 | 12 | . | . |
| | | Drenzig | 58 | . | . | . | . | . | . | 0.6 | . | 1.9 | 7.7 | 5.6 | 2.6 | 5.5 | 4.7 | . | 6.4 | 6.9 | 0.6 | 4.4 | . | . | 10.6 | . | 3.0 | 12.7 | . | . | . | . | . | . | 73.2 | | | 14 | 12 | . | . |
| | | Rügenwalde | 3 | . | 0.6 | . | . | . | 0.0 | 0.8 | . | 1.7 | 4.3 | 2.9 | 0.5 | 4.9 | 4.5 | . | 4.0 | 5.4 | 0.5 | 1.6 | . | 0.3 | 7.5 | 0.6 | 6.6 | 6.0 | . | . | . | . | . | . | 52.7 | 83 | − 11 | 17 | 11 | . | . |
| | O. | Laase | 6 | . | . | . | . | . | . | . | . | . | 3.1 | 2.4 | 1.0 | 6.5 | 5.2 | 0.2 | 3.9 | 5.6 | 2.4 | 0.1 | . | . | 8.0 | 2.9 | 2.6 | 6.9 | . | . | . | . | . | . | 50.8 | | | 14 | 12 | . | . |
| | Persante | Bärwalde | 117 | . | . | . | . | . | . | 0.0 | 14.6 | 3.5 | 2.9 | 1.5 | . | . | . | . | 5.0 | 4.0 | 4.0 | 3.4 | . | . | 5.6 | 3.0 | 3.3 | 3.4 | . | . | . | . | . | . | 54.2 | 115 | + 7 | 12 | 12 | . | . |
| | | Naseband | 105 | . | . | . | . | . | . | . | 9.2 | | 3.4 | . | . | 3.5 | . | 14.5 | 4.6 | 2.5 | . | . | 0.2 | 0.3 | 6.1 | 2.7 | 9.1 | 2.0 | . | . | . | . | . | . | 58.2 | 114 | + 7 | 13 | 10 | . | . |
| | | Polzin, Bad | 95 | . | 0.5 | . | . | . | . | 0.8 | . | 8.0 | 2.6 | 5.4 | 2.6 | . | 1.7 | . | 5.5 | 8.4 | 7.0 | 3.0 | . | 0.0 | 7.0 | . | 7.8 | 1.0 | . | . | . | . | . | . | 61.3 | 115 | + 8 | 14 | 12 | . | . |
| | | Belgard a. d. Pers. | 25 | . | 1.5 | . | . | . | . | 0.3 | . | 0.6 | 8.2 | 2.6 | 6.5 | 2.5 | 0.9 | . | 4.1 | 32.5 | 3.3 | 3.8 | 0.5 | . | 6.7 | . | 10.0 | 5.1 | . | . | . | . | . | . | 89.1 | 185 | + 41 | 16 | 12 | . | . |
| | | Stolzenberg | 50 | . | . | 3.2 | . | . | . | 0.4 | . | 2.1 | 2.4 | 4.3 | 4.2 | . | . | 3.8 | 5.4 | 9.8 | 6.8 | 5.7 | . | . | 6.9 | 5.4 | 6.8 | 5.7 | . | . | . | . | . | . | 72.9 | 143 | + 22 | 15 | 14 | . | . |
| | | Bublitz | 150 | . | 0.2 | . | . | . | . | 0.2 | . | 7.6 | 8.2 | 7.3 | 2.1 | 0.8 | 1.0 | . | 6.6 | 16.8 | 9.9 | 1.5 | . | . | 4.6 | . | 7.1 | 2.6 | . | . | . | . | . | . | 76.3 | | | 15 | 12 | . | . |
| | | Reckow | 91 | 0.0 | 0.8 | . | . | . | . | 0.1 | . | 2.5 | 5.2 | 6.1 | 4.0 | 3.6 | 3.2 | 0.2 | 5.9 | 7.3 | 13.0 | 3.7 | . | . | 7.5 | 0.5 | 6.8 | 6.7 | . | . | . | . | . | . | 71.1 | 129 | + 16 | 17 | 13 | . | . |
| | | Kolberg (Stadt) | 2 | . | 0.2 | . | . | . | . | 0.2 | . | 1.2 | 4.0 | 2.4 | 4.9 | 0.4 | 1.4 | . | 5.4 | 6.5 | 2.0 | 1.2 | . | . | 10.3 | 1.9 | 6.3 | 1.3 | . | . | . | . | . | . | 49.6 | 94 | − 3 | 16 | 13 | . | . |
| | Rega | Muhlendorf | 100 | . | 0.2 | . | . | . | . | 1.9 | . | 2.3 | 3.4 | 4.1 | 4.6 | 0.5 | 1.8 | 0.9 | 3.6 | 16.5 | 12.3 | 4.2 | . | 0.0 | 6.8 | 1.5 | 11.4 | 0.4 | . | 0.7 | 0.1 | 0.1 | . | . | 77.3 | 157 | + 28 | 20 | 13 | . | . |
| | | Greifenberg i. P. | 17 | . | 3.3 | . | . | . | . | 0.4 | . | 1.4 | 2.6 | 3.7 | 2.5 | 0.5 | 0.5 | . | 6.3 | 17.4 | 5.4 | 2.3 | . | . | 8.2 | 3.0 | 11.6 | 8.6 | . | . | . | . | . | . | 77.7 | 147 | + 25 | 16 | 13 | . | . |
| | | Sternin | 35 | . | 4.0 | . | . | . | . | . | . | 1.4 | 0.8 | 4.3 | 4.2 | 0.6 | 3.1 | . | 4.2 | 5.0 | 3.4 | 4.1 | . | . | 7.6 | 2.7 | 8.5 | 8.4 | . | . | . | . | . | . | 62.3 | | | 15 | 13 | . | . |
| | Dievenow | Wittenfelde | 20 | 13.2 | 6.5 | . | . | . | . | . | . | 8.8 | 3.2 | 2.3 | 2.3 | 8.4 | . | 1.6 | 6.6 | 15.3 | 3.4 | . | 6.3 | 1.3 | 13.2 | 6.5 | 13.5 | 7.2 | . | . | . | . | . | . | 119.6 | 218 | + 65 | 17 | 17 | . | . |
| | | Naugard | 55 | . | 5.9 | . | . | . | 1.9 | . | 2.0 | 2.0 | 4.1 | 5.3 | 0.8 | 0.7 | . | . | 2.7 | 0.9 | 4.2 | 4.3 | 1.3 | 0.3 | 6.4 | 4.9 | 9.6 | 3.5 | . | . | . | . | . | . | 60.8 | 133 | + 15 | 18 | 14 | . | . |
| | | Kartlow | 21 | . | 2.1 | . | . | 2.5 | . | 0.4 | 0.5 | 1.7 | 8.9 | 1.0 | 1.5 | . | . | . | 3.5 | 3.6 | 2.2 | 4.1 | 2.1 | 0.8 | 7.2 | 3.1 | 13.2 | 7.9 | . | . | . | . | . | . | 66.3 | 138 | + 18 | 18 | 15 | . | . |
| | | Warnow | 10 | . | 1.0 | . | . | . | . | . | . | . | . | . | 5.0 | 0.5 | . | . | 4.5 | 0.5 | . | . | 0.5 | 0.1 | 13.5 | 9.2 | 9.0 | 5.0 | . | . | . | . | . | . | 48.8 | 86 | − 8 | 11 | 7 | . | . |

| Flußgebiet | | Ort | Seehöhe m | 1 | 2 | 3 | 4 | 5 | 6 | 7 | 8 | 9 | 10 | 11 | 12 | 13 | 14 | 15 | 16 | 17 | 18 | 19 | 20 | 21 | 22 | 23 | 24 | 25 | 26 | 27 | 28 | 29 | 30 | 31 | Monatssumme mm | % der Norm. | Abweichung v. d. Norm. | Zahl der Tage mit Niederschl. ≧0.1 | Niederschl. ≧1.0 | * ≧0.1 | ⊠ |
|---|---|---|---|---|---|---|---|---|---|---|---|---|---|---|---|---|---|---|---|---|---|---|---|---|---|---|---|---|---|---|---|---|---|---|---|---|---|---|---|
| **Oder** | | | | | | | | | | | | | | | | | | | | | | | | | | | | | | | | | | | | | | | | |
| Quelle bis Glatzer Neiße | Oppa | Schönwiese | 350 | . | . | . | . | . | . | 0.5 | . | . | 1.0 | 3.2 | . | . | . | . | . | 5.0 | 17.5 | 9.7 | . | . | . | . | . | 5.0 | . | . | . | . | . | . | 41.9 | | | 7 | 6 | . | . |
| | O. | Turkau | 300 | . | . | . | . | . | . | 0.1 | . | . | 5.2 | . | 3.6 | . | . | . | . | 4.6 | 8.4 | 15.5 | 0.1 | . | . | 0.4 | 6.9 | . | . | . | . | . | . | . | 44.8 | 85 | − 8 | 9 | 6 | . | . |
| | Zinna | Ruderswald | 200 | . | . | . | . | . | . | . | . | . | 7.4 | . | 0.3 | . | . | 0.9 | . | 4.8 | 10.6 | 16.9 | . | . | 2.0 | 0.3 | 5.8 | . | . | . | . | . | . | . | 49.0 | | | 9 | 6 | . | . |
| | | Neudorf | 255 | . | . | . | . | . | . | . | . | . | 3.3 | . | 0.9 | . | . | 0.1 | . | 5.4 | 14.4 | 18.6 | 0.4 | . | 0.1 | 0.6 | 5.6 | . | . | . | . | . | . | . | 49.4 | | | 10 | 5 | . | . |
| | Oder | Katscher | 220 | . | . | . | . | . | . | 0.0 | . | . | 5.5 | . | 0.3 | . | . | 0.2 | . | 7.5 | 11.4 | 15.1 | 0.6 | . | 0.6 | 0.4 | 4.0 | . | . | . | . | . | . | . | 45.6 | 81 | − 11 | 10 | 5 | . | . |
| | | Schönblick | 210 | . | . | . | . | . | . | . | . | . | 6.9 | . | 2.1 | . | . | . | . | 8.5 | 8.2 | 11.5 | 6.7 | 1.6 | . | . | 4.2 | . | . | . | . | . | . | . | 49.7 | | | 8 | 8 | . | . |
| | Klodnitz | Klein Rauden | 210 | . | . | . | . | . | . | . | . | . | 6.2 | . | 1.9 | . | . | 3.2 | . | 7.9 | 8.9 | 12.8 | 1.0 | . | 3.7 | 1.4 | 2.1 | . | . | . | . | . | . | . | 49.1 | | | 10 | 10 | . | . |
| | | Beuthen | 282 | . | . | 0.0 | . | . | . | . | . | . | 6.0 | 0.0 | 2.7 | . | . | 3.5 | 0.0 | 3.6 | 4.7 | 1.8 | 1.7 | . | 6.7 | 1.5 | 1.7 | 0.1 | . | . | . | . | . | . | 34.0 | 58 | − 25 | 11 | 10 | . | . |
| | O. | Gleiwitz | 246 | . | . | 0.0 | . | . | . | . | . | . | 7.6 | . | 2.3 | . | . | 2.2 | . | 3.6 | 4.4 | 2.7 | 0.0 | . | 4.7 | 0.0 | 1.1 | 0.0 | . | . | . | . | . | . | 28.6 | 53 | − 26 | 8 | 8 | . | . |
| | Hotzenplotz | Dramatal | 255 | . | . | . | . | . | . | . | . | . | 10.9 | . | 3.0 | . | 0.0 | 2.5 | 0.0 | 4.4 | 4.4 | 1.7 | 0.3 | . | 5.7 | 0.7 | 2.6 | 0.2 | . | . | . | . | . | . | 36.4 | | | 11 | 8 | . | . |
| | | Bischofstal | 199 | . | . | . | . | . | . | . | . | 2.4 | 6.2 | . | 3.1 | 0.2 | 0.3 | 1.3 | . | 6.6 | 7.1 | 5.2 | . | . | 3.2 | 0.6 | 3.6 | 0.2 | . | . | . | . | . | . | 40.0 | 77 | − 12 | 13 | 9 | . | . |
| | Oder | Gnadenfeld | 237 | . | . | . | . | . | . | . | . | 0.3 | 8.0 | 0.0 | 1.9 | . | . | 0.4 | . | 5.7 | 9.5 | 16.5 | 0.8 | . | 1.0 | 0.2 | 3.6 | . | . | . | . | . | . | . | 47.9 | 83 | − 10 | 11 | 7 | . | . |
| | | Oberglogau | 202 | . | . | . | . | . | . | . | . | 5.6 | 4.9 | . | . | . | . | 0.1 | . | 6.2 | 7.2 | 10.1 | . | . | 4.8 | 2.1 | 3.6 | . | . | . | . | . | . | . | 44.6 | 83 | − 9 | 9 | 8 | . | . |
| | Malapane | Zellin | 180 | . | . | . | . | . | . | . | . | 4.2 | 5.1 | . | 4.4 | . | 0.6 | . | . | 8.0 | 7.9 | 13.9 | 0.6 | . | 1.4 | 1.6 | 3.6 | . | . | . | . | . | . | . | 51.3 | 93 | − 4 | 11 | 9 | . | . |
| | | Krappitz | 170 | . | . | . | . | . | . | . | . | 2.8 | 6.4 | . | 2.7 | . | 0.2 | 0.3 | . | 6.7 | 4.7 | 12.5 | 1.7 | . | 2.1 | 0.7 | 3.8 | 0.2 | . | . | . | . | . | . | 44.8 | 85 | − 8 | 13 | 9 | . | . |
| | | Groschowitz | 155 | . | . | . | . | . | . | . | . | 4.0 | 4.2 | . | 2.3 | . | 0.3 | 1.8 | . | 8.5 | 9.6 | 5.3 | 1.2 | 0.2 | 1.9 | 0.9 | 2.9 | 0.1 | . | . | . | . | . | . | 43.2 | | | 14 | 10 | . | . |
| | Oder | Klosterbrück | 156 | . | . | 0.0 | . | . | . | 0.0 | . | 2.0 | 5.4 | . | 1.9 | . | 0.3 | 2.8 | . | 7.6 | 5.8 | 4.1 | . | . | 2.5 | 1.1 | 2.9 | 0.0 | . | . | . | . | . | . | 36.4 | | | 11 | 10 | . | . |
| | | Horneck | 251 | . | . | . | . | . | . | . | . | . | 5.9 | . | 2.8 | . | . | 2.6 | . | . | 18.4 | 2.0 | 1.0 | . | 5.0 | 2.0 | 3.2 | . | . | . | . | . | . | . | 42.9 | 75 | − 14 | 9 | 9 | . | . |
| | | Andreashütte | 210 | . | . | . | . | . | . | . | . | 2.1 | 9.6 | . | 1.2 | . | . | . | . | 4.4 | 2.0 | 1.6 | 0.1 | . | 3.9 | 1.3 | 1.9 | 0.3 | . | . | . | . | . | . | 28.4 | 49 | − 29 | 11 | 9 | . | . |
| | | Guttentag | 234 | . | . | . | . | . | . | . | . | 4.0 | 5.1 | . | 1.8 | . | 0.5 | . | 3.7 | 5.0 | 5.0 | 3.9 | 2.0 | . | 2.0 | 1.6 | 1.9 | . | . | . | . | . | . | . | 36.5 | 66 | − 19 | 12 | 11 | . | . |
| | | Groß Strehlitz | 230 | . | . | . | . | . | . | . | . | 1.5 | 8.2 | . | 2.1 | . | . | 1.5 | . | 5.5 | 6.1 | 1.3 | . | 1.9 | . | . | 1.3 | . | . | . | . | . | . | . | 29.4 | 49 | − 30 | 9 | 9 | . | . |
| Glatzer Neiße | Neiße | Schönfeld | 410 | . | . | . | . | . | . | . | . | 1.2 | 2.6 | 0.5 | 0.6 | . | . | . | 0.1 | 12.2 | 10.7 | 17.5 | . | . | 2.2 | 2.3 | 5.9 | . | . | . | . | . | . | . | 55.8 | | | 11 | 8 | 1 | . |
| | | Wölfelsgrund | 830 | . | . | . | . | . | . | . | . | 1.2 | 16.1 | . | . | . | . | . | . | 7.7 | 15.2 | 10.4 | 0.5 | . | 0.5 | . | 17.4 | . | . | . | . | . | . | . | 69.0 | | | 8 | 6 | 1 | 2 |
| | | Habelschwerdt | 368 | . | . | . | . | . | . | . | . | 0.9 | 9.2 | . | 0.5 | . | . | . | . | 12.0 | 10.5 | 22.0 | 0.3 | . | 0.3 | 0.8 | 7.3 | . | . | . | . | . | . | . | 63.8 | 114 | + 8 | 10 | 5 | 1 | . |
| | | Pohldorf | 514 | . | . | . | . | . | . | 0.5 | . | 2.8 | 7.1 | . | 4.9 | . | . | . | . | 18.4 | 12.0 | 19.2 | . | . | 0.0 | 1.1 | 4.6 | . | . | . | . | . | . | . | 70.6 | 104 | + 3 | 9 | 8 | . | . |
| | Biele | Bielendorf | 690 | . | . | . | . | . | . | . | . | . | 11.4 | . | 1.6 | 0.2 | 0.9 | . | 0.2 | 23.9 | 23.2 | 15.7 | . | . | 0.4 | 3.8 | 8.5 | . | . | . | . | . | . | . | 89.8 | 110 | + 8 | 11 | 7 | . | . |
| | | Schönau b. Landeck | 555 | . | . | . | . | . | . | 0.0 | 0.0 | . | 23.3 | 0.0 | . | . | . | . | . | 10.1 | 8.2 | 24.2 | . | . | 0.0 | 0.4 | 2.6 | . | . | . | . | . | . | . | 68.8 | | | 6 | 5 | 1 | . |
| | Weistritz | Ullersdorf | 340 | . | . | . | . | . | . | . | . | . | 10.0 | . | 0.7 | . | 0.3 | . | . | 8.6 | 9.9 | 15.0 | . | . | . | . | 7.8 | . | . | . | . | . | . | . | 52.3 | 100 | 0 | 7 | 5 | . | . |
| | | Grunwald | 900 | . | . | . | . | . | . | 0.2 | . | 2.6 | 13.6 | 0.5 | 12.8 | . | 2.0 | 1.1 | 4.8 | 22.1 | 18.2 | 21.5 | . | . | 1.4 | 10.4 | 21.9 | 5.0 | . | 0.1 | . | . | . | . | 138.2 | 122 | + 25 | 16 | 13 | 2 | 2 |
| | N. | Reinerz, Bad | 538 | . | . | . | . | . | . | . | . | 1.2 | 8.5 | 0.9 | 6.3 | . | 1.8 | 1.0 | 0.6 | 16.2 | 18.5 | 17.6 | . | . | 1.2 | 6.9 | 12.6 | 1.6 | . | . | . | . | . | . | 94.9 | 113 | + 11 | 14 | 12 | 1 | . |
| | | Glatz | 300 | . | . | 0.1 | . | . | . | . | . | 0.0 | 7.4 | . | 3.4 | . | . | . | . | 9.7 | 14.2 | 14.5 | . | . | 0.1 | 2.7 | 7.2 | 0.4 | . | . | . | . | . | . | 59.8 | 122 | + 11 | 10 | 7 | . | . |
| | Steine | Friedland, Bez. Breslau | 518 | . | . | . | . | . | . | . | . | 0.4 | 13.8 | . | 6.1 | . | 4.8 | . | . | 17.8 | 25.4 | 17.1 | . | . | . | . | 17.1 | . | . | . | . | . | . | . | 102.5 | | | 8 | 7 | 1 | . |
| | | Neurode, Kr. Glatz | 400 | . | . | . | . | . | . | . | . | . | 5.8 | . | 6.2 | . | 0.4 | . | . | 14.4 | 12.0 | 8.3 | . | . | . | . | 11.5 | . | . | . | . | . | . | . | 58.6 | 116 | + 8 | 7 | 6 | . | . |
| | | Reichenforst | 438 | . | . | 0.0 | . | . | . | 0.0 | . | 0.7 | 8.8 | 0.1 | 1.9 | . | . | . | 0.0 | 15.1 | 9.7 | 11.0 | . | . | 0.0 | 0.3 | 9.3 | 0.1 | . | . | . | . | . | . | 57.0 | 116 | + 8 | 10 | 6 | 1 | . |
| | Steine bis Mündung | Maifritzdorf | 285 | . | . | . | . | . | . | 0.7 | . | . | 6.2 | . | . | . | . | . | . | 11.3 | 5.5 | 13.1 | . | . | . | 1.1 | 7.9 | . | . | . | . | . | . | . | 45.8 | 77 | − 14 | 7 | 6 | . | . |
| | | Silberberg | 480 | . | . | 0.0 | . | . | . | 1.5 | . | . | 0.7 | . | 0.5 | . | 0.3 | 0.1 | . | 12.2 | 16.3 | 11.5 | . | . | . | 0.6 | 8.0 | . | . | . | . | . | . | . | 51.7 | 84 | − 10 | 10 | 5 | . | . |
| | | Weigelsdorf | 375 | . | . | 0.0 | . | . | . | 1.2 | . | . | 2.9 | 0.0 | 1.8 | . | . | . | . | 15.7 | 10.0 | 10.0 | . | . | 0.2 | 0.6 | 3.4 | 0.0 | . | . | . | . | . | . | 45.8 | 78 | − 13 | 9 | 7 | . | . |
| | | Patschkau | 222 | . | . | . | . | . | . | . | . | . | 9.7 | . | 0.8 | . | 0.3 | . | . | 7.5 | 8.4 | 12.2 | . | . | . | 1.4 | 6.6 | . | . | . | . | . | . | . | 46.9 | 92 | − 4 | 8 | 6 | . | . |
| | | Neisse | 218 | . | . | . | . | . | . | 0.0 | . | 0.0 | 4.6 | 0.0 | 3.1 | . | 0.4 | 0.4 | . | 8.9 | 7.8 | 9.5 | . | . | 0.2 | 0.6 | 4.5 | . | . | . | . | . | . | . | 40.0 | 77 | − 12 | 10 | 6 | . | . |
| | | Petersheide | 225 | . | . | . | . | . | . | . | . | . | 0.2 | . | 2.9 | . | 0.8 | 0.1 | . | 9.9 | 9.6 | 9.7 | . | . | 2.3 | 0.2 | 5.2 | . | . | . | . | . | . | . | 40.9 | 79 | − 11 | 10 | 6 | . | . |
| | | Friedland (Oberschl.) | 200 | . | . | . | . | . | . | . | . | 0.0 | 4.1 | . | 2.6 | . | 0.5 | 0.2 | . | 6.8 | 8.2 | 13.8 | . | . | 1.5 | 1.0 | 4.8 | . | . | . | . | . | . | . | 43.5 | 80 | − 11 | 10 | 8 | . | . |
| | | Seifersdorf, Kr. Falkbg. | 175 | . | . | . | . | . | . | . | . | 1.2 | 5.4 | . | 1.8 | . | 1.0 | . | . | 8.1 | 5.6 | 11.1 | . | . | 1.4 | 1.0 | 3.5 | . | . | . | . | . | . | . | 40.1 | | | 10 | 10 | . | . |
| Glatzer Neiße bis Katzbach | Stober | Rosenberg | 240 | . | . | 0.0 | . | . | . | 0.0 | . | 2.2 | 5.8 | 0.0 | 2.7 | . | 0.2 | 2.8 | . | 9.1 | 0.2 | 1.5 | . | . | 2.6 | 0.3 | 2.9 | 0.3 | 0.0 | . | . | . | . | . | 30.6 | 55 | − 25 | 12 | 8 | . | . |
| | | Kreuzburg | 180 | . | . | . | . | . | . | . | . | 2.3 | 4.0 | . | 6.3 | . | 1.1 | 2.0 | . | 6.7 | 1.5 | 1.6 | 9.9 | . | 4.0 | 1.1 | 4.5 | . | . | . | . | . | . | . | 45.0 | 94 | − 3 | 12 | 12 | . | . |
| | | Kupp | 156 | . | . | . | . | . | . | 0.3 | 0.1 | 4.3 | 8.9 | . | 1.6 | . | . | . | . | 5.0 | . | 6.2 | . | . | 1.6 | 4.8 | 8.5 | 0.7 | . | . | . | . | . | . | 42.0 | 82 | − 9 | 11 | 8 | . | . |
| | | Thule | 185 | . | . | . | . | . | . | . | . | 3.6 | 2.3 | . | 5.6 | . | . | 2.4 | . | 10.8 | 2.8 | 1.5 | . | . | 2.9 | 0.6 | 1.8 | 2.5 | . | . | . | . | . | . | 36.8 | | | 11 | 10 | . | . |
| | | Carlsruhe | 160 | . | . | . | . | . | . | . | . | 2.5 | 4.8 | . | 2.6 | . | 3.2 | 0.2 | 1.0 | 5.6 | 1.0 | 0.5 | . | . | 3.6 | 3.5 | 4.4 | . | . | . | . | . | . | . | 32.9 | 66 | − 17 | 12 | 10 | . | . |
| | Oder | Brieg | 143 | . | . | 0.0 | . | . | . | 0.0 | . | 2.0 | 4.1 | 0.0 | 4.3 | . | 0.2 | 0.0 | . | 6.5 | 8.2 | 7.4 | 0.0 | . | 2.9 | 1.2 | 4.4 | . | . | . | . | . | . | 41.2 | 87 | − 6 | 10 | 9 | . | . |
| | | Neuvorwerk | 135 | . | . | . | . | . | . | . | . | . | 3.9 | 0.2 | 2.1 | . | 2.8 | 0.0 | . | 5.3 | 4.0 | 5.7 | . | . | 3.1 | 3.0 | 6.3 | . | . | . | . | . | . | . | 36.4 | 82 | − 8 | 10 | 9 | . | . |

## Oktober — Tägliche Niederschlagshöhen in Millimetern, gemessen um 7 Uhr morgens — 1942

| Flußgebiet | | Ort | See-höhe m | 1 | 2 | 3 | 4 | 5 | 6 | 7 | 8 | 9 | 10 | 11 | 12 | 13 | 14 | 15 | 16 | 17 | 18 | 19 | 20 | 21 | 22 | 23 | 24 | 25 | 26 | 27 | 28 | 29 | 30 | 31 | Monatssumme mm | Monatssumme % der Norm. | Abweichung v. d. Norm. | Zahl der Tage mit Niederschl. ≧0.1 | Niederschl. ≧1.0 | * ≧0.1 | ▣ |
|---|---|---|---|---|---|---|---|---|---|---|---|---|---|---|---|---|---|---|---|---|---|---|---|---|---|---|---|---|---|---|---|---|---|---|---|---|---|---|---|
| Glatzer Neiße bis Katzbach | Ohle | Münsterberg | 205 | . | . | . | . | . | . | . | . | . | 2.8 | 3.4 | 0.0 | . | 1.0 | . | . | 10.8 | 7.4 | 8.1 | . | . | 0.0 | 2.8 | 5.6 | . | . | . | . | . | . | . | 41.9 | 81 | − 10 | 8 | 8 | . | . |
| | | Strehlen | 163 | . | . | . | . | . | . | . | . | . | 3.5 | . | 4.1 | . | 0.9 | . | . | 6.0 | 8.5 | 10.0 | . | . | . | 4.0 | 7.0 | . | . | . | . | . | . | . | 44.0 | 96 | − 2 | 8 | 7 | . | . |
| | | Gauwald | 280 | . | . | . | . | . | . | . | . | . | 8.0 | . | 3.0 | . | 0.5 | 0.1 | . | 9.1 | 6.2 | 11.4 | . | . | . | 1.7 | 8.2 | . | . | . | . | . | . | . | 48.2 | 89 | − 6 | 9 | 7 | . | . |
| | | Wansen | 150 | . | . | . | . | . | . | . | . | . | 1.1 | . | 2.0 | 3.4 | 2.0 | 2.3 | . | 5.1 | 2.3 | 7.2 | . | . | . | 2.1 | . | . | . | . | . | . | . | . | 27.5 | 58 | − 20 | 9 | 9 | . | . |
| | Lohe | Nimptsch | 200 | . | . | . | . | . | . | . | . | . | 3.1 | . | 5.0 | . | 0.5 | . | . | 11.2 | 6.6 | 7.1 | . | . | 0.5 | . | 7.2 | . | . | . | . | . | . | . | 41.2 | 85 | − 7 | 8 | 6 | . | . |
| | | Konradserbe | 147 | . | . | . | . | . | . | . | . | 0.1 | 4.3 | . | 1.0 | . | 0.9 | . | . | 3.2 | 7.7 | 5.5 | . | . | 0.5 | 3.7 | 6.3 | . | . | . | . | . | . | . | 33.2 | 70 | − 14 | 10 | 7 | . | . |
| | | Breslau (Flugh.) | 116 | . | . | 0.0 | . | . | . | 0.0 | . | 0.2 | 4.8 | 0.0 | 1.3 | . | 2.0 | 0.1 | . | 6.3 | 3.9 | 1.0 | 0.0 | . | 3.3 | 3.4 | 8.2 | . | . | . | . | . | . | . | 34.5 | 76 | − 11 | 11 | 9 | . | . |
| | Weide | Schmograu | 162 | . | . | 0.0 | . | . | . | 0.0 | . | 0.2 | 3.5 | . | 1.1 | . | 3.0 | 0.0 | . | 4.9 | 1.1 | 0.9 | . | . | 2.4 | 1.1 | 4.8 | 0.1 | . | . | . | . | . | . | 23.1 | 56 | − 18 | 11 | 8 | . | . |
| | | Groß Ellguth | 140 | . | . | . | . | . | . | . | . | 0.3 | 5.4 | . | 1.1 | . | 2.6 | . | . | 4.6 | 0.3 | 2.6 | . | . | 2.2 | 1.7 | 6.3 | . | . | . | . | . | . | . | 27.1 | 64 | − 15 | 10 | 8 | . | . |
| | | Groß Schönwald | 240 | . | . | . | . | . | . | . | . | 0.1 | 8.1 | . | 1.2 | . | 2.5 | . | . | 13.1 | 1.0 | 2.3 | . | . | 6.6 | 2.9 | 8.5 | . | . | . | . | . | . | . | 46.3 | 96 | − 2 | 10 | 9 | . | . |
| | Weistritz | Wüstegiersdorf | 469 | . | . | . | . | . | . | . | . | 0.0 | 7.0 | 1.6 | 5.1 | . | 0.5 | . | . | 25.9 | 19.3 | 10.8 | . | . | . | 0.6 | 6.9 | . | 0.0 | . | . | . | . | . | 77.7 | 132 | + 19 | 9 | 7 | 1 | . |
| | | Schweidnitz | 225 | . | . | . | . | . | . | . | . | . | 7.1 | . | 2.7 | . | 0.1 | . | . | 8.6 | 10.0 | 11.9 | . | . | . | 1.8 | 11.0 | . | . | . | . | . | . | . | 53.2 | 110 | + 5 | 8 | 7 | . | . |
| | | Reichenbach | 260 | . | . | . | . | . | . | 0.2 | . | . | 3.2 | . | 2.8 | . | 0.3 | . | . | 9.8 | 12.0 | 8.8 | 0.1 | . | 0.5 | 0.4 | 6.2 | . | . | . | . | . | . | . | 44.3 | 94 | − 3 | 11 | 6 | . | . |
| | | Bärmersgrund | 550 | . | . | . | . | . | . | 0.6 | . | 0.1 | 8.3 | 0.1 | 6.0 | 0.0 | 0.8 | . | . | 24.2 | 22.3 | 12.4 | . | . | 0.6 | 0.2 | 11.2 | 0.1 | . | . | . | . | . | . | 86.9 | 114 | + 11 | 13 | 6 | . | . |
| | | Zobten | 200 | Tabelle nicht mehr vorhanden | | | | | | | | | | | | | | | | | | | | | | | | | | | | | *36.0* | *67* | *− 18* | | | | |
| | | Weißstein-K. | 481 | . | . | 0.0 | . | . | . | 0.9 | . | 0.2 | 6.9 | 0.1 | 5.0 | 0.9 | . | . | . | 21.1 | 18.1 | 11.0 | . | . | 0.2 | 0.4 | 10.0 | 0.2 | . | . | . | . | . | . | 75.0 | 127 | + 16 | 13 | 6 | . | . |
| | | Freiburg | 302 | . | . | . | . | . | . | 0.2 | . | . | 6.4 | 0.0 | 1.6 | . | 0.3 | . | . | 11.5 | 14.4 | 8.9 | . | . | 0.4 | 0.3 | 7.5 | . | . | . | . | . | . | . | 51.5 | 106 | + 3 | 10 | 6 | . | . |
| | | Ingramsdorf | 178 | . | . | . | . | . | . | . | . | 9.4 | . | 1.1 | . | 2.2 | . | . | . | 6.3 | 14.7 | 7.2 | . | . | 3.4 | 6.2 | 6.1 | . | . | . | . | . | . | . | 56.6 | 130 | + 13 | 9 | 9 | . | . |
| | | Bresl. Stabelwitz | 120 | . | . | . | . | . | . | 0.7 | . | 0.8 | 5.3 | 0.3 | 2.0 | . | 2.8 | . | . | 7.6 | 7.0 | 1.5 | . | . | 4.1 | 5.9 | 9.1 | . | . | . | . | . | . | . | 47.1 | 107 | + 3 | 12 | 9 | . | . |
| | Oder | Dyhernfurth | 110 | . | . | . | . | . | . | . | . | 0.7 | 7.2 | . | 1.4 | . | 1.8 | . | . | 5.3 | 4.5 | 0.4 | . | . | 3.6 | 4.6 | 8.5 | . | . | . | . | . | . | . | 38.0 | 90 | − 4 | 10 | 8 | . | . |
| | | Simsdorf | 145 | . | 0.0 | . | . | . | . | . | . | 0.9 | 7.3 | . | 1.5 | . | 0.4 | . | . | 6.0 | 5.2 | 2.5 | . | . | 1.2 | 2.4 | 7.0 | . | . | . | . | . | . | . | 34.4 | 77 | − 10 | 10 | 8 | . | . |
| Katzbach | Katzbach | Ketschdorf | 440 | . | . | 0.0 | . | . | . | 0.1 | . | 5.5 | 5.4 | 0.4 | 4.0 | . | 1.5 | . | . | 19.3 | 21.5 | 15.0 | . | . | 0.8 | 2.1 | 13.1 | . | . | . | . | . | . | . | 88.7 | 133 | + 22 | 12 | 9 | . | . |
| | | Schönau | 300 | . | . | . | . | . | . | . | . | 1.3 | 10.6 | . | 1.3 | . | . | . | . | 14.5 | 16.5 | 15.9 | . | . | 1.8 | 0.8 | 10.6 | . | . | . | . | . | . | . | 73.3 | | | 9 | 8 | . | . |
| | | Goldberg | 240 | . | . | . | . | . | . | . | . | 9.3 | 3.4 | 1.1 | 0.5 | . | 0.8 | . | . | 8.0 | 10.1 | 8.7 | . | . | 1.9 | 2.8 | 9.7 | . | . | . | . | . | . | . | 56.3 | 122 | + 10 | 11 | 9 | . | . |
| | Wüt. Neiße | Altröhrsdorf | 380 | . | . | . | . | . | . | 0.5 | . | . | 5.0 | . | 3.2 | 0.2 | 3.8 | 1.3 | 0.9 | 17.7 | 28.8 | 18.0 | 1.0 | . | 0.1 | 1.3 | 13.7 | . | . | . | . | . | . | . | 95.5 | 157 | + 35 | 14 | 9 | . | . |
| | | Klonitz | 275 | . | . | . | . | . | . | . | . | 6.5 | 2.3 | 1.0 | 2.0 | . | . | . | 2.4 | 5.6 | 19.7 | 8.5 | . | . | 0.7 | 1.2 | 9.7 | . | . | . | . | . | . | . | 59.3 | 113 | + 7 | 11 | 10 | . | . |
| | Schwarzwasser | Kaiserswaldau | 187 | . | . | . | . | . | . | 0.0 | . | 3.8 | 2.6 | . | . | . | . | . | . | 5.8 | 4.8 | 6.4 | . | . | 1.8 | 2.2 | 7.6 | . | . | . | . | . | . | . | 35.0 | 73 | − 13 | 8 | 8 | . | . |
| | | Fuchsmühl | 140 | . | . | . | . | . | . | . | . | . | 6.4 | 0.4 | 0.2 | . | 0.9 | . | . | 11.0 | 3.7 | 1.7 | . | . | 1.3 | 1.7 | 11.2 | . | . | . | . | . | . | . | 38.5 | 87 | − 6 | 10 | 7 | . | . |
| | | Falkenhain | 290 | . | . | . | . | . | . | . | . | . | 11.6 | 1.2 | . | 0.9 | . | . | . | 18.1 | 2.3 | 4.9 | . | . | . | 4.8 | 11.2 | . | . | . | . | . | . | . | 55.0 | 104 | + 2 | 8 | 7 | . | . |
| | K. | Liegnitz | 123 | . | 0.0 | 0.0 | . | . | . | 0.0 | . | 0.0 | 7.8 | 0.0 | 1.1 | . | 0.5 | . | 0.0 | 5.3 | 4.7 | 3.5 | . | . | 1.4 | 0.1 | 6.8 | 0.0 | . | . | . | . | . | . | 31.2 | 76 | − 10 | 9 | 7 | . | . |
| | | Pilgramshain | 260 | . | 0.0 | . | . | . | . | 0.2 | . | 0.6 | 5.5 | 0.1 | 1.1 | . | 0.1 | . | . | 5.9 | 6.6 | 8.4 | . | . | 0.3 | 0.4 | 10.8 | . | . | . | . | . | . | . | 40.0 | 83 | − 8 | 12 | 6 | . | . |
| Katzbach bis Bober | Oder | Steinau | 93 | . | 0.0 | . | . | . | . | 0.0 | . | 0.0 | 4.6 | 0.0 | 0.0 | . | 0.7 | . | . | 3.0 | 7.8 | 0.4 | . | . | 2.5 | 1.7 | 9.3 | . | . | . | . | . | . | . | 30.0 | 79 | − 8 | 8 | 6 | . | . |
| | | Wohlau | 116 | . | . | . | . | . | . | . | . | 0.4 | 6.7 | . | 0.8 | . | 1.5 | . | . | 2.1 | 4.0 | 0.5 | . | . | 2.9 | 2.2 | 10.8 | . | . | . | . | . | . | . | 31.9 | 78 | − 9 | 10 | 7 | . | . |
| | | Köben | 92 | . | . | . | . | . | . | 0.0 | . | 0.3 | 5.2 | 0.2 | 0.3 | . | 1.2 | . | . | 6.9 | 1.9 | 0.9 | . | . | 1.8 | 1.5 | 6.9 | . | . | . | . | . | . | . | 27.1 | 64 | − 15 | 11 | 7 | . | . |
| | Bartsch | Kreisau | 157 | . | . | . | . | . | . | 0.6 | . | 0.1 | 7.6 | . | 0.4 | . | 0.6 | . | . | 3.0 | 8.1 | 0.9 | . | . | 4.8 | 3.1 | 0.6 | . | . | . | . | . | . | . | 29.8 | | | 11 | 5 | . | . |
| | | Groß Wartenberg | 167 | . | . | . | . | . | . | . | . | . | 7.0 | . | 1.5 | . | 1.6 | . | . | 10.0 | 3.5 | 1.0 | . | . | 1.5 | 3.8 | 2.6 | 0.4 | . | . | . | . | . | . | 32.9 | 70 | − 14 | 10 | 9 | . | . |
| | | Charlottenthal | 119 | . | . | . | . | . | . | 0.3 | . | . | 7.4 | 0.0 | 3.0 | . | 0.7 | 0.5 | . | 4.9 | 5.2 | 3.2 | . | . | 0.4 | 1.3 | 6.2 | . | . | . | . | . | . | . | 33.1 | 73 | − 12 | 11 | 7 | . | . |
| | | Trebnitz | 185 | . | . | . | . | . | . | . | . | 0.5 | 9.9 | . | 1.8 | . | 2.5 | . | . | 3.9 | 0.9 | 9.0 | . | . | 3.6 | 3.7 | 7.2 | 0.2 | . | . | . | . | . | . | 43.2 | 93 | − 3 | 11 | 8 | . | . |
| | | Trachenberg | 90 | . | . | . | . | . | . | 0.0 | . | 1.0 | 3.5 | . | 4.0 | . | 1.7 | . | . | 4.2 | 0.1 | 7.8 | . | . | 4.5 | 2.0 | 6.8 | . | . | . | . | . | . | . | 35.6 | | | 10 | 9 | . | . |
| | | Bargen | 89 | . | . | . | . | . | . | 0.4 | . | 0.2 | 5.8 | . | 4.5 | . | 2.2 | . | . | 6.0 | 0.6 | 8.4 | . | . | 3.8 | 1.7 | 6.5 | . | . | . | . | . | . | . | 40.1 | | | 11 | 8 | . | . |
| | | Groß Saul | 120 | . | . | . | . | . | . | 1.8 | . | 1.6 | 9.4 | . | 0.9 | . | 1.3 | . | 0.0 | 9.4 | 0.2 | 8.7 | . | . | 5.2 | 5.1 | 7.4 | . | . | . | . | . | . | . | 51.0 | | | 11 | 9 | . | . |
| | Bartsch bis Faule Obra | Glogau | 77 | . | . | . | . | . | . | 0.6 | . | 2.6 | 3.8 | 0.1 | . | . | 0.3 | . | . | 4.8 | 5.1 | . | . | . | 2.6 | 1.2 | 7.3 | . | . | . | . | . | . | . | 28.4 | 72 | − 11 | 10 | 7 | . | . |
| | | Dalkau | 142 | . | . | . | . | . | . | 0.9 | . | 3.1 | 2.6 | . | . | . | . | . | . | 16.0 | 3.2 | . | . | . | 2.9 | 19.2 | | . | . | . | . | . | . | . | 47.9 | | | 7 | 6 | . | . |
| | | Fraustadt | 94 | . | . | . | . | . | . | 1.8 | . | 3.2 | 7.1 | 0.1 | . | . | 0.3 | . | . | 6.8 | 0.4 | 3.3 | . | . | 3.8 | 2.1 | 11.3 | . | . | . | . | . | . | . | 40.2 | 95 | − 2 | 11 | 8 | . | . |
| | | Glogeiche | 91 | . | . | . | . | . | . | 1.8 | . | 5.9 | 5.3 | 0.4 | . | . | 0.7 | . | . | 1.9 | . | . | . | . | 3.6 | 1.3 | 7.5 | . | . | . | . | . | . | . | 28.4 | | | 9 | 7 | . | . |
| | | Bergenwald | 83 | . | . | . | . | . | . | 2.0 | . | 7.0 | 2.2 | 0.3 | 0.1 | . | 1.0 | . | . | 6.8 | 2.9 | . | . | . | 6.4 | 4.7 | 5.9 | . | . | . | . | .. | . | . | 39.3 | | | 11 | 9 | . | . |
| | Faule Obra | Schwenten | 60 | . | 0.0 | . | . | . | . | 5.7 | 0.2 | 11.4 | 0.4 | 5.9 | 0.1 | . | 0.4 | . | . | 3.6 | 0.4 | 1.2 | . | 0.2 | 3.3 | 1.4 | 8.9 | . | . | . | . | . | . | . | 43.1 | | | 14 | 8 | . | . |
| | | Schwiebus | 83 | . | . | . | . | . | . | 4.6 | 0.3 | 6.1 | 3.6 | 2.0 | 0.1 | 0.0 | 0.8 | . | 0.5 | 3.3 | 0.7 | 0.3 | . | 0.2 | 3.9 | 0.3 | 7.8 | . | . | . | . | . | . | . | 34.5 | 92 | − 3 | 15 | 7 | . | . |
| | Faule Obra bis Bober | Züllichau | 85 | . | 0.0 | . | . | . | . | 4.7 | 0.1 | 8.0 | 4.1 | 0.8 | 0.7 | 0.0 | 0.5 | . | 0.1 | 3.6 | 0.0 | 0.3 | . | 0.0 | 4.3 | 0.6 | 9.1 | . | . | . | . | . | . | . | 36.9 | 97 | − 1 | 13 | 6 | . | . |
| | | Grünberg | 147 | Tabelle nicht mehr vorhanden | | | | | | | | | | | | | | | | | | | | | | | | | | | | | | | | | | | | |
| | | Rothenburg/Oder | 65 | . | . | . | . | . | . | 6.4 | . | 6.7 | 5.0 | 1.3 | . | . | 0.5 | . | . | 1.9 | 6.6 | . | . | . | 5.1 | 0.6 | 10.4 | . | . | . | . | . | . | . | 44.5 | 100 | 0 | 13 | 8 | . | . |

| Flußgebiet | | Ort | Seehöhe m | 1 | 2 | 3 | 4 | 5 | 6 | 7 | 8 | 9 | 10 | 11 | 12 | 13 | 14 | 15 | 16 | 17 | 18 | 19 | 20 | 21 | 22 | 23 | 24 | 25 | 26 | 27 | 28 | 29 | 30 | 31 | Monatssumme mm | Monatssumme % der Norm. | Abweichung v. d. Norm. | Zahl der Tage mit Niederschl. ≥0.1 | Niederschl. ≥1.0 | * ≥0.1 | ⊞ |
|---|---|---|---|---|---|---|---|---|---|---|---|---|---|---|---|---|---|---|---|---|---|---|---|---|---|---|---|---|---|---|---|---|---|---|---|---|---|---|---|
| Bober | Quelle bis Lomnitz | Hermsdorf (Städt.) | 580 | . | . | . | . | . | . | 0.2 | . | 3.4 | 8.5 | . | 2.4 | . | 0.8 | . | . | 24.7 | 34.3 | 18.4 | . | . | 0.5 | 0.3 | 19.9 | . | . | . | . | . | . | . | 113.4 | 171 | + 47 | 11 | 7 | 1 | . |
| | | Neu Röhrsdorf | 740 | . | . | . | . | . | . | 0.5 | 0.0 | 0.8 | 14.2 | 0.7 | 5.2 | . | 3.6 | . | . | 18.2 | 32.0 | 24.3 | . | 0.0 | 0.3 | 1.1 | 22.6 | 0.1 | . | . | . | . | . | . | 123.7 | | | 14 | 8 | 1 | 1 |
| | | Landeshut | 442 | . | . | . | . | . | . | 0.1 | . | 3.3 | 2.4 | 0.7 | 3.6 | . | 1.5 | 0.1 | . | 23.6 | 26.1 | 11.3 | . | 0.1 | 0.2 | 0.9 | 16.5 | 0.2 | . | . | . | . | . | . | 90.6 | 169 | + 37 | 15 | 8 | 1 | . |
| | | Giesmannsdorf | 550 | . | . | . | . | . | . | . | . | 2.2 | 2.1 | . | 5.0 | . | 1.0 | . | . | 25.0 | 20.0 | 26.0 | . | . | . | 0.5 | 18.0 | . | . | . | . | . | . | . | 99.8 | 143 | + 30 | 9 | 8 | . | . |
| | | Gottesberg | 600 | . | . | . | . | . | . | . | . | . | 6.2 | 0.0 | 3.8 | 0.0 | . | 2.4 | . | 14.4 | 23.7 | 12.1 | . | . | . | 0.3 | 12.7 | . | . | . | . | . | . | . | 74.6 | 125 | + 15 | 8 | 7 | 1 | . |
| | Lomnitz | Hasenbaude | 1077 | . | 0.0 | 0.0 | . | . | . | 0.3 | . | 5.5 | 13.2 | 0.0 | 6.3 | . | 0.7 | . | 0.4 | 19.7 | 29.3 | 21.8 | 0.0 | . | 5.9 | 1.6 | 11.8 | 0.6 | . | . | . | . | . | . | 110.1 | | | 13 | 9 | 5 | 6 |
| | | Schneekoppe | 1602 | . | 0.0 | . | . | . | . | . | . | 3.1 | 4.9 | 0.0 | 3.2 | . | 0.5 | . | 0.9 | 10.8 | 45.3 | 53.2 | 2.6 | . | 0.2 | 3.5 | 13.0 | 2.7 | 0.5 | 0.4 | 0.0 | 0.7 | 0.4 | 0.3 | 146.2 | 151 | + 49 | 18 | 10 | 8 | 6 |
| | | Krummhübel | 650 | . | . | . | . | . | . | 0.6 | 0.2 | 4.6 | 13.9 | 0.1 | 2.4 | . | 0.9 | 0.2 | . | 18.5 | 38.8 | 26.6 | . | . | 1.4 | 1.5 | 16.5 | . | . | . | . | . | . | . | 126.2 | 156 | + 45 | 14 | 9 | 2 | . |
| | | Arnsdorf | 443 | . | . | . | . | . | . | 0.5 | . | 1.1 | 9.9 | 0.3 | 2.0 | . | 1.2 | . | . | 10.8 | 23.7 | 20.5 | . | . | 0.0 | 0.2 | 16.1 | . | . | . | . | . | . | . | 86.3 | 146 | + 27 | 11 | 8 | . | . |
| | | Forstbauden | 900 | Tabelle nicht mehr vorhanden | | | | | | | | | | | | | | | | | | | | | | | | | | | | | *92.0* | *103* | *+ 3* | | | | |
| | B. | Hirschberg | 347 | . | 0.2 | . | . | . | . | . | . | 4.7 | 3.7 | 2.3 | . | 0.5 | 1.2 | . | . | . | 31.0 | 28.0 | . | . | 0.8 | 1.6 | 3.5 | . | . | . | . | . | . | . | 83.5 | 168 | + 34 | 11 | 8 | . | . |
| | Gr. Iser bis Iserbr. | Jakobsthal | 871 | . | . | . | . | . | . | . | . | 8.2 | 19.1 | 10.0 | 7.7 | . | . | 4.6 | . | 40.0 | 52.8 | 14.8 | . | . | 14.7 | 33.7 | 34.5 | . | . | . | . | . | . | . | 240.1 | 203 | +122 | 11 | 11 | 3 | . |
| | | Schneegrubenbaude | 1490 | . | . | 0.1 | . | . | . | 0.2 | . | 15.4 | 4.7 | 3.2 | 7.8 | 0.1 | 1.0 | . | 0.3 | 20.0 | 14.5 | 1.8 | 0.2 | . | 2.4 | 0.7 | 23.4 | 2.7 | 0.3 | 0.2 | 0.2 | 0.1 | 0.2 | 0.1 | 99.6 | 88 | − 14 | 23 | 11 | 3 | 6 |
| | | Hain | 535 | . | . | . | . | . | . | 0.7 | . | 10.7 | 3.8 | 0.5 | 3.0 | . | 1.4 | . | 0.1 | 17.1 | 29.7 | 12.0 | . | 0.1 | 0.9 | 0.9 | 12.6 | . | . | . | . | . | . | . | 93.5 | 134 | + 24 | 14 | 8 | 1 | 1 |
| | Gr. Iser bis Sprotte | Johnsdorf | 450 | . | . | . | . | . | . | 0.0 | . | 10.0 | 5.7 | 2.5 | 1.2 | 0.3 | 1.8 | . | . | 23.5 | 32.6 | 17.6 | . | 0.1 | 1.7 | 7.5 | 15.7 | . | . | . | . | . | . | . | 102.2 | 173 | + 43 | 13 | 11 | . | . |
| | | Lähn | 230 | . | . | . | . | . | . | . | . | . | 9.5 | . | 2.7 | . | 0.7 | . | . | 16.7 | 18.0 | 17.0 | . | . | 1.8 | 5.6 | 10.7 | . | . | . | . | . | . | . | 82.7 | 166 | + 33 | 9 | 8 | . | . |
| | | Bunzlau | 207 | . | . | . | . | . | . | . | . | 2.6 | 6.9 | 0.2 | 0.2 | . | 1.5 | . | 0.2 | 7.2 | 5.4 | 9.7 | . | . | 2.3 | 7.3 | 10.2 | . | . | . | . | . | . | . | 53.7 | 112 | + 6 | 12 | 9 | . | . |
| | | Sprottau | 121 | . | . | . | . | . | . | . | . | . | 9.9 | 1.7 | 0.1 | . | 0.7 | . | . | 6.4 | 4.4 | 0.4 | . | . | 3.0 | 1.6 | 8.8 | . | . | . | . | . | . | . | 37.0 | 80 | − 9 | 10 | 7 | . | . |
| | Sprotte | Heerwegen | 183 | . | 0.0 | . | . | . | . | . | . | 1.1 | 2.5 | 0.0 | 2.3 | . | 1.3 | . | 0.0 | 4.1 | 2.1 | 0.2 | . | . | 2.2 | 3.0 | 10.0 | . | . | . | . | . | . | . | 28.8 | 62 | − 18 | 10 | 9 | . | . |
| | | Kotzenau | 148 | . | 0.1 | . | . | . | . | . | . | 4.8 | 1.2 | . | . | . | 2.8 | . | . | 11.7 | 5.0 | 1.9 | . | . | 1.7 | 3.7 | 6.6 | . | . | . | . | . | . | . | 39.6 | 91 | − 4 | 10 | 9 | . | . |
| | | Buchendamm | 134 | . | . | . | . | . | . | . | . | 1.6 | 4.1 | . | 1.3 | . | 0.9 | . | . | 3.9 | 5.3 | 1.0 | . | . | 3.4 | 1.8 | 8.4 | . | . | . | . | . | . | . | 31.7 | 80 | − 8 | 10 | 9 | . | . |
| | Queis | Bärenstein | 539 | . | . | . | . | . | . | . | . | 12.0 | 6.9 | 4.1 | 4.2 | . | 3.2 | . | 0.2 | 24.4 | 35.4 | 18.3 | . | . | 7.0 | 12.7 | 15.1 | . | . | . | . | . | . | . | 143.5 | 156 | + 52 | 12 | 11 | . | . |
| | | Giehren | 530 | . | . | . | . | . | . | 1.1 | . | . | 13.0 | 1.4 | . | . | 2.5 | . | . | 10.2 | 25.2 | 16.5 | . | . | 0.7 | 5.5 | 9.8 | . | . | . | . | . | . | . | 85.9 | 130 | + 20 | 10 | 9 | . | . |
| | | Greiffenberg | 338 | . | . | . | . | . | . | 0.0 | . | 6.3 | 10.2 | 1.8 | 0.2 | . | 1.9 | . | 0.6 | 14.8 | 23.0 | 13.9 | . | . | 7.3 | 5.0 | 11.4 | . | . | . | . | . | . | . | 96.4 | 171 | + 40 | 12 | 10 | . | . |
| | | Lauban | 270 | . | . | . | . | . | . | . | . | 5.9 | 9.8 | 2.0 | 0.7 | . | 2.0 | . | . | 0.3 | 40.5 | 17.3 | . | . | 3.3 | 13.6 | 12.1 | . | . | . | . | . | . | . | 107.5 | 177 | + 47 | 11 | 9 | . | . |
| | | Hagendorf | 300 | . | . | . | . | . | . | 0.0 | . | 5.6 | 5.5 | . | 1.6 | . | . | . | . | 12.6 | 18.8 | 15.0 | . | . | 3.1 | 9.9 | 11.4 | . | . | . | . | . | . | . | 83.5 | | | 9 | 9 | . | . |
| | | Naumburg/Queis | 204 | . | . | 0.2 | . | . | . | . | . | 5.3 | 24.2 | 5.1 | 0.2 | . | . | . | . | 3.4 | 22.4 | 14.3 | . | . | 2.6 | 3.5 | 5.4 | . | . | . | . | . | . | . | 86.6 | 164 | + 34 | 11 | 9 | . | . |
| | Große Tschirne | Kohlfurt | 193 | . | 0.0 | . | . | . | . | . | . | 8.9 | 5.3 | 1.1 | 0.1 | 1.4 | . | . | 0.3 | 9.0 | 15.5 | 9.1 | . | . | 4.5 | 4.7 | 11.6 | . | 0.4 | . | . | . | 0.2 | 0.3 | 72.4 | 133 | + 18 | 15 | 10 | . | . |
| | | Rauscha | 151 | . | . | . | . | . | . | 0.1 | . | 12.1 | 2.8 | 0.8 | . | . | 1.4 | . | . | 6.7 | 11.4 | 3.2 | . | . | 4.2 | 3.9 | 9.3 | . | . | . | . | . | . | . | 55.9 | 114 | + 7 | 11 | 9 | . | . |
| | | Groß Selten | 155 | . | . | . | . | . | . | . | . | 8.5 | 1.6 | 2.5 | . | . | . | . | . | 2.8 | 1.6 | 3.5 | . | . | 6.4 | 2.7 | 11.3 | . | . | . | . | . | . | . | 40.9 | 84 | − 8 | 9 | 9 | . | . |
| | | Nieder-Ullersdorf | 141 | . | . | . | . | . | . | . | . | 5.9 | 3.3 | 0.3 | . | . | . | . | 0.4 | 6.2 | 3.4 | 2.5 | 0.2 | . | 6.8 | 1.1 | 12.1 | . | 0.1 | . | . | . | . | . | 42.3 | 86 | − 7 | 12 | 8 | . | . |
| | Bober | Briesnitz | 110 | . | . | . | . | . | . | 1.7 | 0.2 | 5.8 | 3.1 | 0.6 | 1.1 | . | 0.8 | . | . | . | 2.5 | 0.1 | 5.1 | . | 7.5 | 5.6 | 8.9 | . | . | . | . | . | . | . | 43.0 | | | 13 | 9 | . | . |
| | | Buchelsdorf | 125 | . | . | . | . | . | . | 2.1 | 0.2 | 24.3 | 4.1 | 1.3 | . | 0.9 | . | . | 0.1 | 1.8 | 6.3 | . | . | . | 5.3 | 3.2 | 11.3 | . | . | . | . | . | . | . | 60.9 | 117 | + 9 | 12 | 9 | . | . |
| | | Crossen | 45 | . | . | . | . | . | . | 5.6 | 0.2 | 9.7 | 8.7 | 1.3 | . | . | 0.5 | . | . | | 6.2 | | . | . | 4.4 | 2.6 | 9.6 | . | . | . | . | . | . | . | 48.8 | 120 | + 8 | 10 | 8 | . | . |
| Lausitzer Neiße | Mandau | Walddorf | 393 | . | . | . | . | . | . | . | . | 6.7 | 3.9 | 1.5 | 1.2 | 0.9 | . | . | . | 7.7 | 17.1 | 16.9 | . | . | 2.9 | 5.8 | 15.7 | . | 1.1 | . | . | . | . | . | 81.4 | 114 | + 10 | 12 | 11 | . | . |
| | | Oybin | 410 | . | . | . | . | . | . | . | . | 11.4 | 9.4 | 2.6 | 2.1 | . | 0.5 | . | 0.7 | 7.4 | 20.9 | 19.0 | . | . | 7.3 | 6.4 | 22.6 | . | . | . | . | . | . | . | 110.3 | 149 | + 36 | 12 | 10 | . | . |
| | | Zittau | 239 | . | 0.1 | . | . | . | . | . | . | 6.3 | 4.2 | 2.3 | 2.6 | . | 0.8 | . | . | 6.7 | 15.0 | 17.2 | . | . | 2.5 | 4.7 | 14.8 | . | . | . | . | . | . | . | 77.2 | 145 | + 24 | 12 | 10 | . | . |
| | | Ostritz | 206 | . | . | . | . | . | . | 0.0 | . | 9.6 | 5.0 | 1.8 | 0.9 | . | 0.7 | 0.0 | 0.1 | 10.5 | 17.7 | 16.7 | . | 0.3 | 1.3 | 3.9 | 14.1 | . | 0.3 | . | . | . | . | . | 82.9 | 141 | + 24 | 14 | 9 | . | . |
| | | Reichenau, Kr. Zittau | 253 | . | 0.4 | . | . | . | . | . | . | 7.9 | 2.6 | 3.4 | 3.4 | . | 0.6 | . | . | 5.3 | 15.4 | 15.0 | . | . | 1.5 | 3.3 | 16.4 | . | . | . | . | . | . | . | 75.2 | 129 | + 17 | 12 | 10 | . | . |
| | Mandau b. Lubst | Oberstrahwalde | 362 | . | . | . | . | . | 0.1 | . | . | 8.1 | 3.6 | 1.6 | 0.4 | . | 0.8 | . | . | 11.6 | 17.8 | 17.3 | . | . | 2.2 | 5.1 | 15.8 | . | 0.8 | . | . | . | . | . | 85.2 | 155 | + 30 | 13 | 9 | . | . |
| | | Schönberg (Oberlausitz) | 215 | . | . | . | . | . | . | 0.0 | . | 6.8 | 7.0 | 1.7 | 0.8 | . | 0.6 | 0.0 | 1.1 | 17.5 | 20.7 | 15.5 | . | . | 1.5 | 5.9 | 11.5 | . | 0.0 | . | . | . | . | . | 90.6 | 175 | + 39 | 12 | 10 | . | . |
| | | Zodel | 175 | . | . | . | . | . | . | . | . | 6.2 | 8.5 | 0.6 | 0.5 | 0.0 | 1.3 | . | . | 12.7 | 27.4 | 15.8 | . | . | 4.2 | 8.2 | 15.6 | . | . | . | . | . | . | . | 101.0 | | | 11 | 9 | . | . |
| | | Lichtenberg, Kr. Görlitz | 230 | . | . | . | . | . | . | . | . | 3.6 | 8.0 | 1.2 | 0.4 | . | 1.0 | . | 0.8 | 14.0 | 27.0 | 14.0 | . | . | 3.0 | 7.0 | 14.0 | . | . | . | . | . | . | . | 94.0 | | | 12 | 10 | . | . |
| | | Sänitz | 140 | . | . | . | . | . | . | 0.2 | . | 12.1 | 2.6 | 0.4 | 0.1 | . | 1.0 | . | . | 6.6 | 10.8 | 6.7 | . | . | 4.7 | . | 13.5 | . | . | . | . | . | . | . | 58.7 | 120 | + 10 | 11 | 8 | . | . |
| | | Muskau | 117 | . | . | . | . | . | . | . | 0.1 | 5.4 | 7.6 | 0.7 | 1.3 | . | 1.1 | . | 0.1 | 4.6 | 8.1 | 7.5 | . | . | 8.6 | 5.3 | 12.3 | . | . | . | . | . | . | . | 62.7 | 126 | + 13 | 13 | 10 | . | . |
| | | Forst (Lausitz) | 75 | . | . | . | . | . | . | . | 0.5 | 13.0 | . | 1.3 | . | . | 0.4 | . | . | 5.0 | 5.9 | 1.3 | . | . | 7.8 | 4.6 | 8.8 | . | . | . | . | . | . | . | 48.6 | 109 | + 4 | 10 | 8 | . | . |
| | Lubst | Sommerfeld (Nieder- | 85 | . | . | . | . | . | . | 2.2 | 0.8 | 6.8 | 2.6 | 0.3 | . | . | 1.8 | . | 0.2 | 5.9 | 3.8 | 0.6 | . | . | 6.5 | 5.8 | 10.2 | . | . | . | . | . | . | . | 47.5 | 100 | 0 | 13 | 9 | . | . |
| | | Kanig [lausitz) | 65 | . | . | . | . | . | . | 3.2 | . | 13.5 | 3.6 | 1.0 | . | . | 0.8 | . | . | 4.0 | 2.9 | 0.6 | . | . | 5.8 | 5.2 | 9.0 | . | . | . | . | . | . | . | 49.6 | 116 | + 7 | 11 | 9 | . | . |
| | | Guben | 42 | . | . | . | . | . | . | 2.3 | 0.2 | 17.3 | 4.2 | 0.8 | . | . | 0.5 | . | 0.2 | 5.0 | 0.7 | 0.6 | . | . | 6.6 | 3.6 | 7.1 | . | . | . | . | . | . | . | 49.1 | 109 | + 4 | 13 | 7 | . | . |

# Oktober — Tägliche Niederschlagshöhen in Millimetern, gemessen um 7 Uhr morgens — 1942

| Flußgebiet | | Ort | See-höhe m | 1 | 2 | 3 | 4 | 5 | 6 | 7 | 8 | 9 | 10 | 11 | 12 | 13 | 14 | 15 | 16 | 17 | 18 | 19 | 20 | 21 | 22 | 23 | 24 | 25 | 26 | 27 | 28 | 29 | 30 | 31 | Monatssumme mm | % der Norm. | Abweichung v. d. Norm. | Zahl der Tage mit Niederschl. ≥0.1 | Niederschl. ≥1.0 | * ≥0.1 | * ▣ |
|---|---|---|---|---|---|---|---|---|---|---|---|---|---|---|---|---|---|---|---|---|---|---|---|---|---|---|---|---|---|---|---|---|---|---|---|---|---|---|---|
| Lausitzer Neiße bis Warthe | Oder | Ziebingen | 51 | . | . | . | . | . | . | 6.2 | . | 11.8 | 2.1 | 1.0 | 0.9 | . | 0.7 | . | 0.8 | 3.2 | 7.9 | . | . | . | 6.0 | 4.6 | 7.7 | . | . | . | . | . | . | 52.9 | 126 | + 11 | 12 | 9 | . | . |
| | | Müllrose | 42 | . | . | . | . | . | . | 6.8 | . | 15.0 | 2.5 | 1.2 | 0.0 | . | 0.6 | . | 0.5 | 1.0 | 0.5 | . | . | . | 6.5 | 4.0 | 9.7 | 0.1 | . | . | . | . | . | . | 48.4 | 112 | + 5 | 12 | 8 | . | . |
| | | Sternberg | 95 | . | . | . | . | . | . | 5.6 | . | 11.9 | 4.0 | 3.7 | 2.2 | . | . | . | 1.9 | 3.2 | 0.2 | . | . | . | 7.2 | 2.0 | 8.2 | . | . | . | . | . | . | . | 50.1 | 114 | + 6 | 11 | 10 | . | . |
| | | Frankfurt/Oder (Flugh.) | 55 | . | . | . | . | . | . | 4.5 | . | 7.7 | 2.4 | 3.0 | 1.3 | . | 0.8 | 0.0 | 0.4 | 2.3 | 10.0 | 0.0 | 0.2 | . | 7.8 | 2.1 | 9.6 | 0.0 | . | . | . | . | . | . | 52.1 | 127 | + 11 | 13 | 10 | . | . |
| | | Küstrin | 21 | . | . | . | . | . | . | 1.8 | . | 15.7 | 1.7 | 2.0 | 1.6 | . | 2.4 | . | 1.3 | 3.9 | 0.1 | . | . | . | 8.8 | . | . | . | . | . | . | . | . | . | 39.3 | 103 | + 1 | 10 | 9 | . | . |
| Warthe | Quelle bis Netze | Kirchlinden | 198 | . | . | 0.0 | . | . | . | 0.0 | . | 0.3 | 3.2 | . | 1.5 | . | 2.9 | 1.6 | . | 8.6 | 10.5 | 1.1 | 0.7 | . | 3.2 | . | 4.1 | 0.2 | . | . | . | . | . | 37.9 | | | 12 | 9 | . | . |
| | | Wierzebaum | 60 | . | . | . | . | . | . | 0.1 | . | 4.5 | 2.8 | 1.2 | 1.8 | . | 1.8 | . | 0.6 | 2.4 | 4.3 | 0.0 | . | . | 7.4 | 3.6 | 3.4 | . | . | . | . | . | . | 33.9 | 94 | − 2 | 12 | 10 | . | . |
| | | Seewitz | 40 | Tabelle nicht mehr vorhanden | | | | | | | | | | | | | | | | | | | | | | | | | | | | | *46.0* | | | | | | |
| | | Dürrlettel | 101 | . | . | . | . | . | . | 7.1 | . | 3.1 | 5.4 | 3.2 | . | . | 1.4 | . | . | 4.3 | 3.1 | 2.0 | . | . | 5.2 | . | 9.0 | . | . | . | . | . | . | 43.8 | 129 | + 10 | 10 | 10 | . | . |
| | | Blesen | 40 | . | . | . | . | . | . | 1.9 | . | 3.3 | 1.9 | 1.9 | 1.7 | . | 1.2 | . | 0.2 | 12.1 | 2.4 | 0.6 | . | . | 6.5 | . | 8.0 | . | . | . | . | . | . | 41.7 | 117 | + 6 | 12 | 10 | . | . |
| | Netze, Küddow u. N. | Dobrin | 158 | . | . | . | . | . | . | . | . | 3.0 | 4.1 | 3.2 | 7.3 | 2.0 | 0.2 | . | 3.3 | 8.5 | 8.2 | 4.2 | 0.1 | . | 8.3 | 4.3 | 2.4 | 0.9 | . | . | . | . | . | 60.0 | 158 | + 22 | 15 | 12 | . | . |
| | | Neustettin | 136 | . | 0.6 | . | . | . | . | 1.7 | . | 12.2 | 3.4 | 4.1 | 2.8 | 0.3 | 0.7 | . | 4.4 | 8.8 | 7.1 | 2.9 | 1.3 | . | 6.7 | 0.6 | 4.9 | 0.8 | . | . | . | . | . | 63.3 | 143 | + 19 | 17 | 12 | . | . |
| | | Stepen | 163 | . | . | . | . | . | . | . | . | 14.4 | 7.6 | 2.1 | 2.9 | 0.5 | 1.4 | . | 6.1 | 11.0 | 10.0 | 1.9 | . | . | 4.5 | 1.2 | 6.3 | 4.9 | . | . | . | . | . | 68.8 | | | 14 | 13 | . | . |
| | | Ratzebuhr | 128 | . | . | . | . | . | . | 0.8 | . | 6.3 | 3.4 | 4.1 | 1.7 | 0.8 | 0.3 | . | 2.7 | 3.0 | 3.9 | 3.3 | 0.2 | . | 8.0 | 0.4 | 6.0 | 1.1 | . | . | . | . | . | 46.0 | 118 | + 7 | 16 | 11 | . | . |
| | | Jastrow | 107 | . | . | . | . | . | . | 0.9 | . | 5.1 | 9.2 | 2.7 | 1.1 | 0.8 | . | . | 2.1 | 3.4 | 8.1 | 3.4 | . | 0.1 | 7.5 | 1.5 | 4.6 | 0.8 | . | . | . | . | . | 51.3 | 131 | + 12 | 15 | 11 | . | . |
| | | Plietnitz | 80 | . | . | . | . | . | . | 0.2 | . | 7.3 | 3.2 | 1.7 | 2.4 | 0.7 | . | . | 1.1 | 16.7 | 2.7 | 1.9 | . | . | 8.8 | 0.7 | 10.1 | 1.6 | . | . | . | . | . | 59.1 | | | 14 | 11 | . | . |
| | | Pielburg | 140 | . | . | . | . | . | . | 1.8 | . | 12.7 | . | 8.5 | 3.5 | 2.1 | . | 24.1 | | | | | | 0.1 | 4.3 | 0.5 | 8.7 | 0.4 | . | . | . | . | . | 66.7 | 163 | + 26 | *15* | *10* | . | . |
| | | Deutsch-Krone | 111 | . | . | . | . | . | . | 0.2 | . | 8.5 | 2.4 | 1.6 | 3.8 | 0.0 | 0.3 | 0.1 | 2.1 | 15.1 | 9.3 | 0.4 | . | 0.7 | 6.8 | 0.3 | 10.4 | 0.7 | . | . | . | . | . | 62.7 | 162 | + 24 | 16 | 9 | . | . |
| | | Flatow | 116 | . | . | . | . | . | . | 0.5 | . | 6.2 | 4.9 | 2.4 | . | . | 0.8 | . | 1.2 | 11.2 | 3.1 | 2.4 | . | 0.1 | 8.1 | 0.6 | 7.7 | 1.9 | . | . | . | . | . | 51.1 | 150 | + 17 | 14 | 10 | . | . |
| | | Schneidemühl | 57 | . | . | . | . | . | . | 5.0 | . | 2.2 | 3.0 | 6.7 | 1.9 | . | 0.6 | . | 0.3 | 9.0 | 4.9 | 2.1 | . | . | 8.3 | 0.6 | 11.4 | 1.2 | . | . | . | . | . | 57.2 | 163 | + 22 | 14 | 11 | . | . |
| | | Scharnikau | 44 | . | . | . | . | . | . | 1.5 | . | 2.8 | 4.9 | 1.9 | 0.5 | . | 0.8 | . | 0.8 | 7.0 | 3.0 | 0.1 | 0.0 | . | 7.8 | 0.0 | 7.3 | . | . | . | . | . | . | 38.4 | | | 12 | 8 | . | . |
| | Netze, Drage | Dramburg | 113 | . | . | . | . | . | . | 1.9 | . | 13.2 | 2.0 | 2.3 | 1.2 | 0.7 | 1.1 | 0.4 | 2.4 | 16.2 | 11.9 | 1.0 | . | . | 6.5 | 0.8 | 12.2 | 2.2 | . | . | . | . | . | 76.0 | 173 | + 32 | 16 | 13 | . | . |
| | | Alt-Körtnitz | 105 | Tabelle nicht mehr vorhanden | | | | | | | | | | | | | | | | | | | | | | | | | | | | | | | | | | | |
| | | Krumpohl | 100 | . | . | . | . | . | . | . | . | . | . | 2.3 | 0.2 | . | . | . | 3.1 | 7.8 | 7.1 | 0.6 | 7.3 | . | 5.2 | . | . | . | . | . | . | . | . | 33.6 | 87 | − 5 | 8 | 6 | . | . |
| | | Klosterfelde | 59 | . | . | . | . | . | . | 2.2 | . | 9.4 | 1.2 | . | 3.2 | . | 1.7 | . | 0.5 | 4.0 | 3.0 | 1.2 | 3.0 | . | 5.5 | 3.9 | 3.8 | . | . | . | . | . | . | 42.6 | 113 | + 5 | 13 | 12 | . | . |
| | Netze | Driesen | 31 | . | . | . | . | . | . | 2.1 | . | 5.8 | 4.7 | 3.3 | . | . | 1.4 | . | 1.3 | 1.4 | 4.8 | 0.2 | 0.0 | . | 6.6 | 0.2 | 6.7 | . | . | . | . | . | . | 38.5 | 103 | + 1 | 12 | 10 | . | . |
| | | Friedeberg (Stadt) | 75 | . | . | . | . | . | . | 2.3 | . | 9.1 | 0.9 | 2.8 | . | . | 1.9 | . | 2.4 | 3.2 | 2.5 | . | . | 0.0 | 6.2 | 2.6 | 6.5 | 0.0 | . | . | . | . | . | 40.4 | 100 | 0 | 11 | 10 | . | . |
| | | Landsberg a. d. W. | 68 | . | . | . | . | . | . | 0.6 | . | 9.7 | 1.2 | 4.6 | 0.0 | 0.1 | 1.4 | . | 1.3 | 2.3 | 4.3 | 1.1 | . | . | 8.0 | 0.8 | 8.7 | . | . | . | . | . | . | 44.1 | 116 | + 6 | 13 | 10 | . | . |
| Warthe bis Mündung | Oder | Zielenzig | 70 | . | . | . | . | . | . | 4.4 | . | 10.8 | 3.4 | 5.7 | 0.4 | . | 2.1 | . | 1.6 | 4.7 | . | 0.8 | . | . | 10.8 | 1.9 | 9.8 | . | . | . | . | . | . | 56.4 | 127 | + 12 | 12 | 10 | . | . |
| | | Kriescht | 19 | . | . | . | . | . | . | 0.5 | . | 14.8 | 1.6 | 3.1 | 1.1 | . | 2.5 | . | 0.6 | 5.1 | 2.9 | 0.3 | . | 0.1 | 8.5 | 1.5 | 8.9 | . | . | . | . | . | . | 51.5 | 141 | + 15 | 14 | 10 | . | . |
| | | Soldin | 60 | . | . | . | . | . | . | 2.1 | . | 8.7 | 1.4 | 2.2 | 0.3 | . | 2.3 | . | 2.3 | 2.4 | 1.0 | 0.8 | . | . | 9.5 | 3.9 | 5.5 | . | . | . | . | . | . | 42.4 | | | 13 | 11 | . | . |
| | | Berneuchen | 44 | . | . | . | . | . | . | 1.6 | . | 8.1 | 1.3 | 3.2 | . | . | 2.9 | . | 1.9 | 2.8 | 2.5 | 0.3 | 0.0 | 1.0 | 8.1 | 4.0 | 5.9 | . | . | . | . | . | . | 42.6 | 113 | + 5 | 13 | 12 | . | . |
| | | Zollbrücke | 4 | . | . | . | . | . | . | 2.5 | . | 4.2 | 1.0 | 0.9 | . | . | 2.5 | . | 2.0 | 6.2 | 0.5 | . | . | 0.3 | 8.7 | 4.5 | 9.8 | . | . | . | . | . | . | 43.1 | | | 12 | 9 | . | . |
| | Oderbruch | Müncheberg | 60 | . | . | . | . | . | . | 2.2 | . | 6.4 | 3.0 | 1.7 | 0.1 | . | 2.3 | 0.1 | 0.5 | 3.1 | 6.7 | . | . | 0.5 | 8.7 | 4.5 | 6.2 | 0.1 | 0.1 | . | . | . | . | 46.2 | 118 | + 7 | 16 | 10 | . | . |
| | | Wriezen | 8 | . | . | . | . | . | . | 0.8 | . | 3.0 | 1.5 | 1.4 | 0.7 | . | 2.2 | . | 3.7 | 5.5 | 0.2 | . | . | 0.2 | 8.0 | 3.5 | 5.3 | 0.1 | . | . | . | . | . | 36.1 | 97 | − 1 | 14 | 9 | . | . |
| | | Kienitz | 9 | . | . | . | . | . | . | 0.4 | . | 7.0 | 1.3 | 1.1 | . | . | 2.2 | . | 2.2 | 5.4 | . | . | . | 0.3 | 7.5 | 4.2 | 8.1 | . | . | . | . | . | . | 38.6 | 100 | 0 | 11 | 9 | . | . |
| | | Eberswalde | 42 | . | . | . | . | . | 0.0 | 1.4 | . | 3.9 | 3.3 | 2.1 | 0.5 | . | 3.8 | . | 2.9 | 5.3 | 1.1 | . | . | 0.4 | 9.6 | 5.0 | 6.2 | 0.1 | . | . | . | . | . | 45.6 | 110 | + 4 | 14 | 11 | . | . |
| | Welse | Friedrichswalde, Bez. | 85 | . | . | . | . | . | . | 0.7 | . | 1.1 | 3.8 | 4.9 | 2.3 | 0.0 | 4.4 | . | 1.4 | 5.7 | 0.5 | . | . | 0.8 | 8.5 | 4.0 | 7.0 | 2.6 | 0.2 | . | . | . | . | 47.9 | | | 15 | 11 | . | . |
| | | Angermünde [Potsdam | 55 | . | . | . | . | . | . | 2.2 | . | 5.6 | 3.0 | 4.3 | 1.4 | . | 4.3 | . | 2.3 | 5.6 | . | . | . | 0.6 | 7.4 | 5.0 | 5.8 | 0.8 | . | . | 0.2 | . | . | 48.5 | 117 | + 7 | 14 | 11 | . | . |
| | | Gramzow, Kr. Angerm. | 65 | 1.1 | . | . | . | . | . | 1.1 | . | 0.8 | 0.4 | 2.4 | . | . | 5.6 | . | 1.3 | 3.9 | 0.7 | . | . | . | 6.5 | 3.3 | 6.1 | 0.7 | . | . | . | . | . | 33.9 | 79 | − 9 | 13 | 9 | . | . |
| | Oder | Gartz | 5 | . | . | . | . | . | . | 1.8 | . | 1.5 | . | 3.2 | 0.5 | . | 3.5 | 2.1 | 3.2 | 2.5 | . | . | . | 2.5 | 9.2 | 7.0 | 4.6 | 1.2 | . | . | . | . | . | 42.8 | 119 | + 7 | 13 | 12 | . | . |
| | | Bahn | 50 | . | . | . | . | . | . | 1.3 | . | 3.3 | 1.3 | 3.1 | 2.0 | . | 5.5 | . | 3.8 | 3.0 | 4.8 | 1.4 | . | . | 7.1 | 2.3 | 9.1 | 5.3 | . | . | . | . | . | 53.3 | 129 | + 12 | 14 | 14 | . | . |
| | | Stettin (Flugh.) | 1 | . | 0.5 | . | . | . | . | 2.0 | . | 1.1 | 2.8 | 4.2 | 2.1 | 0.1 | 1.8 | . | 1.4 | 7.3 | 1.9 | 1.1 | 0.2 | 0.3 | 8.3 | 3.0 | 11.0 | 2.0 | . | . | . | . | . | 51.1 | 124 | + 10 | 18 | 14 | . | . |
| | Plöne | Berlinchen | 63 | . | . | . | . | . | . | 3.7 | . | 6.2 | 2.7 | . | 3.4 | . | 4.1 | . | 3.1 | 6.2 | 2.8 | 0.9 | 0.1 | . | 6.6 | 4.2 | 3.8 | . | . | . | . | . | . | 47.8 | 120 | + 8 | 13 | 11 | . | . |
| | | Pyritz | 34 | . | . | . | . | . | . | 1.2 | . | 3.6 | 0.8 | 2.4 | 1.5 | . | 3.3 | . | 3.0 | 4.0 | 4.5 | 0.2 | . | 0.2 | 6.7 | 1.6 | 9.2 | . | . | . | . | 0.1 | . | 42.3 | 111 | + 4 | 15 | 11 | . | . |
| | Ihna | Butow | 90 | . | . | . | . | . | . | 2.3 | . | 14.5 | 2.8 | 4.5 | . | . | 1.7 | . | 4.6 | 7.8 | 3.4 | 0.5 | . | . | 9.1 | 2.3 | 13.6 | 4.3 | . | . | . | . | . | 74.4 | | | 13 | 12 | . | . |
| | | Arnswalde | 55 | . | 0.9 | . | . | . | . | 1.3 | . | 5.5 | 1.4 | 2.8 | 4.1 | . | 2.6 | . | 2.0 | 5.5 | 6.5 | 3.4 | 2.2 | . | 6.3 | 3.6 | 10.2 | . | . | . | . | . | . | 58.3 | | | 15 | 14 | . | . |
| | | Voßberg | 85 | . | 0.3 | . | . | . | . | 2.4 | . | 7.2 | 3.6 | 3.3 | 1.3 | . | 1.4 | 0.2 | 4.8 | 7.6 | 0.5 | 4.0 | 2.6 | 1.8 | 4.7 | 7.5 | 9.6 | . | . | . | . | . | . | 59.8 | 125 | + 12 | 17 | 14 | . | . |
| | | Stargard | 33 | . | 0.0 | . | . | . | . | 1.9 | . | 6.6 | 3.0 | 2.7 | 0.0 | . | 5.0 | 0.0 | 4.0 | 4.8 | 0.2 | 1.1 | 0.5 | 0.0 | 8.5 | 2.3 | 13.7 | 0.9 | . | . | . | . | . | 55.2 | 131 | + 13 | 14 | 11 | . | . |
| | | Gollnow | 16 | Tabelle nicht mehr vorhanden | | | | | | | | | | | | | | | | | | | | | | | | | | | | | *60.0* | *130* | *+ 14* | | | | |

## Oktober — Tägliche Niederschlagshöhen in Millimetern, gemessen um 7 Uhr morgens — 1942

| Flußgebiet | | Ort | Seehöhe m | 1 | 2 | 3 | 4 | 5 | 6 | 7 | 8 | 9 | 10 | 11 | 12 | 13 | 14 | 15 | 16 | 17 | 18 | 19 | 20 | 21 | 22 | 23 | 24 | 25 | 26 | 27 | 28 | 29 | 30 | 31 | Monatssumme mm | Monatssumme % der Norm. | Abweichung v. d. Norm. | Zahl der Tage mit Niederschl. ≥0.1 | Niederschl. ≥1.0 | * ≥0.1 | ≡ |
|---|---|---|---|---|---|---|---|---|---|---|---|---|---|---|---|---|---|---|---|---|---|---|---|---|---|---|---|---|---|---|---|---|---|---|---|---|---|---|---|---|
| **Von der Oder bis zur dänischen Grenze** | | | | | | | | | | | | | | | | | | | | | | | | | | | | | | | | | | | | | | | | | |
| Stettiner Haff | H. Uecker | Neuhaus, Kr. Randow | 18 | . | 3.6 | . | . | . | . | 3.1 | . | 3.5 | 2.0 | 2.5 | . | . | 2.0 | . | . | 14.4 | 2.2 | 0.9 | . | 0.9 | 7.9 | 5.3 | 3.7 | 6.1 | . | . | . | . | . | . | 58.1 | 132 | + 14 | 14 | 12 | . | . |
| | | Prenzlau (Flugh.) | 27 | . | 2.6 | . | . | . | . | 1.1 | . | 1.7 | 1.0 | 2.5 | 1.9 | 0.0 | 3.0 | . | 1.4 | 2.9 | 2.7 | . | . | 0.0 | 5.4 | 5.7 | 9.0 | 4.7 | . | . | . | . | . | . | 45.6 | 121 | + 8 | 14 | 14 | . | . |
| | | Schönhausen | 108 | . | 2.9 | . | . | . | . | . | . | . | 4.2 | 1.3 | . | . | . | 3.0 | 6.2 | 3.8 | 3.6 | . | . | . | 2.9 | 5.0 | 11.9 | 3.3 | . | . | . | . | . | . | 48.1 | 107 | + 3 | 11 | 11 | . | . |
| | | Torgelow | 10 | . | 2.9 | . | . | . | . | 0.5 | . | 1.7 | 2.7 | 2.0 | 2.9 | . | 2.1 | . | 2.8 | 9.8 | 2.4 | 1.2 | . | 0.5 | 6.7 | 7.8 | 12.0 | 3.5 | . | . | . | . | . | . | 61.5 | 135 | + 16 | 16 | 14 | . | . |
| | | Rothenklempenow | 14 | . | 3.6 | . | . | . | . | 2.3 | . | 2.2 | 1.4 | 1.0 | 2.5 | . | . | . | 2.1 | 8.1 | 4.1 | . | . | . | 5.1 | 10.7 | 6.5 | . | . | . | . | . | . | . | 49.6 | 119 | + 8 | 12 | 12 | . | . |
| Vorpommersche Küste | Ostsee | Swinemünde | 2 | 0.0 | 0.6 | . | . | . | . | 0.0 | 0.0 | 0.7 | 1.9 | 0.0 | 1.8 | 0.6 | 1.5 | . | 0.5 | 4.6 | 2.8 | 5.8 | 3.6 | 1.6 | 1.1 | 7.6 | 8.0 | 5.5 | | | | | | | 48.2 | 89 | − 6 | 16 | 12 | . | . |
| | | Kölpinsee | 1 | . | 2.5 | . | . | . | . | 1.2 | . | 8.2 | 1.1 | 1.8 | 3.2 | 1.5 | 2.0 | . | 5.5 | 1.5 | 4.8 | 0.5 | . | 2.4 | 5.3 | 7.0 | 5.2 | 7.8 | . | . | . | . | . | . | 62.0 | | | 17 | 16 | . | . |
| | Peene | Vollrathsruhe | 97 | . | 4.0 | . | . | . | 0.1 | 1.3 | . | 2.8 | 5.3 | | 1.1 | . | 3.5 | . | 2.9 | 18.6 | 0.4 | . | . | 0.2 | 9.1 | 5.2 | 11.2 | 5.3 | . | . | . | . | . | . | 71.0 | 139 | + 20 | 16 | 13 | . | . |
| | | Dargun | 15 | . | 2.0 | . | . | . | . | 0.3 | . | 3.0 | 3.0 | 3.6 | 4.3 | . | 3.6 | . | 2.4 | 5.4 | 1.1 | . | . | 0.2 | 6.1 | 8.4 | 8.6 | 0.5 | . | . | . | . | . | . | 52.5 | 106 | + 3 | 15 | 12 | . | . |
| | | Vorheide üb. Neubrdbg. | 112 | . | 2.0 | . | . | . | . | 2.6 | . | 2.4 | 1.9 | 3.9 | 3.0 | . | 3.0 | . | 3.1 | 10.8 | . | . | . | . | 6.6 | 5.2 | 9.2 | 8.4 | . | . | . | . | . | . | 62.1 | 141 | + 18 | 13 | 13 | . | . |
| | | Neubrandenburg | 70 | . | 0.9 | . | . | . | 0.0 | 0.0 | . | 0.8 | 3.4 | 3.4 | 1.0 | . | 2.3 | . | 1.5 | 9.8 | 2.9 | . | 0.0 | 0.4 | 6.0 | 5.3 | 11.3 | 0.0 | . | 0.0 | . | . | . | . | 52.8 | 120 | + 9 | 13 | 10 | . | . |
| | | Tribsees | 5 | . | 1.7 | . | . | . | 0.1 | 0.5 | . | 1.5 | 2.5 | 3.4 | 0.7 | 0.1 | 1.6 | . | 2.6 | 8.8 | 2.2 | . | . | 0.3 | 5.9 | 4.4 | 9.3 | 1.4 | . | . | . | . | . | . | 47.0 | 87 | − 7 | 17 | 12 | . | . |
| | | Gramzow, Kr. Anklam | 65 | . | 1.5 | . | . | . | . | 0.2 | . | 3.4 | 2.3 | 2.4 | 2.3 | . | 2.6 | . | 4.1 | 6.2 | 4.1 | . | . | . | 9.0 | 6.8 | 9.6 | 10.9 | . | . | . | . | . | . | 65.4 | | | 14 | 13 | . | . |
| | | Anklam (Flugh.) | 8 | . | 1.3 | . | . | . | . | 0.4 | . | 1.4 | 1.9 | 1.0 | 3.8 | . | 2.1 | . | 1.4 | 8.9 | 0.9 | 0.2 | . | 1.1 | 4.6 | 6.6 | 9.1 | 6.6 | . | . | . | . | . | . | 51.3 | 104 | + 2 | 16 | 13 | . | . |
| | | Wolgast | 8 | . | . | . | . | . | . | 0.1 | . | 1.2 | 2.6 | 3.1 | 1.1 | . | 2.2 | . | 2.1 | 4.6 | 4.1 | . | . | 1.0 | 4.0 | 6.4 | 5.2 | 5.4 | . | . | . | . | . | . | 43.1 | 78 | − 12 | 14 | 13 | . | . |
| | O. Strelasund, Rügen | Greifswald (Stadt) | 5 | . | 2.9 | . | . | . | . | . | . | 9.9 | 3.4 | 3.1 | 1.7 | 0.7 | 3.1 | . | 7.2 | 1.8 | . | 2.2 | . | 0.1 | 5.0 | 5.2 | 4.1 | 4.2 | . | . | . | . | . | . | 54.6 | 100 | 0 | 15 | 13 | . | . |
| | | Groß-Zicker | 3 | 0.1 | 3.6 | . | . | . | 1.2 | 0.6 | . | 5.2 | 3.2 | 3.3 | 0.2 | . | 3.7 | 0.1 | 14.1 | 4.6 | . | . | . | 1.2 | 9.4 | 8.6 | 4.0 | 7.9 | . | . | . | . | 0.6 | 0.5 | 72.1 | 147 | + 23 | 19 | 13 | . | . |
| | | Altenkirchen, Kr. Rügen | 10 | 2.3 | 3.4 | . | . | . | . | 1.0 | 0.3 | 3.6 | 5.0 | 16.6 | . | . | 3.6 | . | 11.3 | | 2.0 | . | . | 2.1 | 4.6 | 8.3 | 5.1 | 3.8 | . | . | . | . | . | . | 73.0 | 126 | + 15 | 15 | 14 | . | . |
| | | Gingst | 8 | . | . | . | . | . | 1.3 | 1.0 | . | 5.8 | 4.4 | 4.8 | 0.8 | 2.4 | 3.2 | . | 5.7 | 16.5 | 1.2 | . | 0.2 | 0.9 | 7.7 | 8.4 | 2.6 | 2.8 | . | 0.1 | . | . | . | . | 69.8 | 121 | + 12 | 18 | 14 | . | . |
| | | Stralsund | 5 | . | 0.5 | . | . | . | . | 0.3 | . | 3.2 | 3.4 | 3.1 | 5.5 | 0.6 | 3.1 | . | 7.8 | 1.5 | . | . | . | 0.7 | 6.1 | 5.5 | 4.4 | 2.8 | . | . | . | . | . | . | 48.5 | 80 | − 12 | 15 | 11 | . | . |
| | Ostsee | Starkow | 7 | . | 0.5 | . | . | . | 1.0 | 0.5 | . | 4.7 | 5.0 | 8.7 | 2.7 | 1.9 | 5.8 | . | 9.2 | 4.5 | . | . | . | . | 9.2 | 5.5 | 6.5 | 2.8 | 0.4 | 0.0 | . | . | . | . | 68.9 | 115 | + 9 | 16 | 13 | . | . |
| | | Laage | 25 | . | 1.8 | . | . | 0.1 | 0.1 | . | . | 3.1 | 6.1 | 4.2 | 5.0 | . | 3.6 | 0.1 | 5.4 | 6.3 | 1.0 | . | . | 0.5 | 4.1 | 3.9 | 8.6 | 4.2 | . | . | . | . | . | . | 58.1 | 107 | + 4 | 17 | 13 | . | . |
| | | Marlow | 10 | . | 0.5 | . | . | . | 0.9 | . | . | 5.8 | 4.4 | 7.0 | . | . | 4.3 | . | 6.9 | 3.9 | . | . | . | 0.9 | 4.0 | 6.0 | 9.6 | 3.6 | 0.6 | 0.4 | . | . | . | . | 58.8 | 100 | 0 | 15 | 10 | . | . |
| | | Zingst | 1 | . | . | . | . | . | 1.5 | 0.1 | . | 5.7 | 3.4 | 6.2 | 1.4 | 1.1 | 3.1 | . | 11.6 | 2.0 | 0.3 | . | . | 0.6 | 9.4 | 6.2 | 2.8 | 4.3 | 0.2 | 0.2 | . | . | . | . | 60.1 | 97 | − 2 | 18 | 13 | . | . |
| Mecklenburgische Küste | Warnow | Groß-Niendorf | 65 | . | 2.3 | . | . | . | . | . | . | 6.1 | 3.9 | 4.1 | | . | . | . | 8.2 | 2.4 | 1.9 | . | . | . | 4.5 | 3.4 | 13.0 | 5.8 | 3.2 | . | . | . | . | . | 68.8 | | | *13* | *13* | . | . |
| | | Goldberg | 50 | . | 1.0 | . | . | . | . | 1.2 | . | 4.9 | 5.0 | 3.6 | 1.8 | . | 4.1 | . | 4.8 | 14.0 | 1.1 | 1.1 | . | . | 6.7 | 4.8 | 12.9 | 4.8 | . | 0.3 | . | . | . | . | 72.1 | 133 | + 18 | 16 | 15 | . | . |
| | | Güstrow | 12 | . | 1.8 | . | . | . | 0.4 | 0.4 | . | 3.5 | 3.2 | 4.4 | 2.3 | 0.1 | 2.9 | . | 2.7 | 8.7 | 0.3 | . | . | 0.9 | 4.0 | 4.4 | 12.5 | 0.5 | 0.1 | . | . | . | . | . | 53.1 | 113 | + 6 | 18 | 11 | . | . |
| | | Bernitt | 60 | . | . | . | . | . | . | . | . | 3.2 | 4.4 | 4.9 | 1.2 | . | 0.9 | 2.1 | 4.4 | 10.1 | 1.2 | 0.1 | . | . | 1.6 | 12.1 | 2.1 | 2.2 | 0.1 | 0.2 | . | . | . | . | 50.8 | 89 | − 6 | 16 | 12 | . | . |
| | Ostsee | Warnemünde | 1 | . | 0.1 | . | . | . | 1.1 | 0.8 | . | 2.0 | 2.5 | 4.4 | 0.7 | 2.6 | 5.9 | 0.0 | 7.0 | 2.1 | 0.4 | . | . | 0.1 | 3.8 | 4.5 | 10.4 | 1.9 | 0.7 | 0.2 | . | . | . | . | 51.2 | 104 | + 2 | 19 | 12 | . | . |
| | | Rerik | 5 | . | 0.1 | . | . | . | 1.5 | . | 0.3 | 5.8 | 4.6 | 5.8 | 1.4 | 0.2 | 5.4 | . | 8.3 | 5.1 | 2.3 | . | 1.1 | . | 4.1 | 5.9 | 14.3 | 3.9 | 5.2 | . | 0.1 | 0.1 | . | . | 75.5 | | | 20 | 15 | . | . |
| | | Groß-Schwansee | 17 | . | . | . | . | . | . | 0.1 | 0.0 | 0.5 | 3.3 | 2.2 | 0.6 | . | 1.2 | . | 7.1 | 6.6 | 4.7 | . | . | . | . | 5.2 | 7.6 | 2.7 | 5.1 | . | . | 0.0 | . | . | 46.9 | | | 13 | 10 | . | . |
| Schleswig-holsteinische Ostküste | Trave | Oldesloe | 18 | . | 0.0 | . | . | . | 0.2 | 0.0 | 1.5 | 4.2 | 7.3 | 6.1 | 0.6 | 0.0 | 4.7 | . | 8.0 | 11.0 | 0.2 | . | . | 0.1 | 4.5 | 5.6 | 11.6 | 3.6 | 2.8 | . | . | 0.0 | . | . | 72.0 | 111 | + 7 | 16 | 12 | . | . |
| | | Nusse | 41 | . | 0.4 | . | . | . | . | 0.2 | . | . | 3.7 | 5.8 | 8.0 | 1.2 | 0.3 | 3.5 | . | 5.9 | 14.7 | 0.8 | . | . | . | 23.8 | 7.5 | 11.5 | 1.0 | 5.7 | . | . | . | . | 99.0 | 150 | + 33 | 16 | 12 | . | . |
| | | Ratzeburg, Kr. Lauenbg. | 11 | . | . | . | . | . | . | . | 0.1 | 2.1 | 5.0 | 5.2 | 0.6 | . | 7.2 | 8.0 | 4.7 | 3.5 | 2.0 | 0.2 | . | 2.0 | 2.4 | 5.5 | 11.0 | 2.3 | 3.6 | . | . | . | . | . | 65.4 | 105 | + 3 | 17 | 14 | . | . |
| | | Ahrensbök | 59 | . | . | . | . | . | 1.6 | . | 0.3 | 5.4 | 8.5 | 17.0 | 3.0 | . | 4.0 | . | 13.9 | 14.8 | 0.3 | . | . | 0.3 | 2.5 | 5.2 | 11.1 | 3.6 | 3.8 | . | . | 0.3 | . | . | 95.6 | 135 | + 25 | 17 | 13 | . | . |
| | | Kaeselow | 48 | . | . | . | . | . | 0.7 | . | . | 4.2 | 10.4 | 2.1 | 3.2 | 0.5 | 2.9 | . | 3.8 | 21.9 | 5.0 | 0.3 | . | . | 4.0 | 4.1 | 14.6 | 2.7 | . | . | 0.2 | . | . | 80.6 | | | 21 | 16 | 12 | . | . |
| | | Rehna | 25 | . | 0.2 | . | . | . | 0.4 | . | . | 6.0 | | 8.5 | 1.2 | . | 4.8 | . | 6.3 | 15.1 | . | . | . | . | 2.7 | 4.2 | 10.9 | 2.6 | 4.5 | . | . | 0.1 | . | . | 67.5 | | | 14 | 11 | . | . |
| | Ostsee | Dahmeshöved | 9 | . | . | . | . | . | . | . | . | 5.2 | 1.2 | 5.1 | . | . | 5.9 | . | 8.9 | 12.4 | . | . | . | . | 4.9 | 2.1 | 2.7 | 3.5 | 2.8 | . | . | . | . | . | 54.7 | 96 | − 2 | 11 | 11 | . | . |
| | | Petersdorf (Fehmarn) | 2 | . | . | . | . | . | 1.5 | . | 1.1 | . | 3.8 | 13.2 | . | . | 3.4 | . | . | 7.8 | 10.0 | . | . | 2.2 | 4.8 | 12.0 | 8.7 | . | 4.7 | 6.5 | . | . | . | . | 79.7 | 136 | + 21 | 13 | 13 | . | . |
| | | Lensahn | 12 | . | . | . | . | . | 0.8 | . | 1.8 | 3.9 | 3.4 | 13.2 | 0.8 | 0.2 | 2.5 | . | 12.6 | 12.0 | 2.1 | . | . | 0.0 | 2.2 | 5.1 | 4.7 | 14.1 | 5.5 | 3.7 | . | . | . | 0.0 | 88.6 | | | 17 | 14 | . | . |
| | | Schönberg i. Holst. | 5 | . | 1.1 | . | . | . | 2.0 | . | 13.5 | | 5.5 | 7.7 | 3.4 | 0.3 | 4.5 | 0.3 | 5.1 | 8.8 | 1.8 | . | . | 0.7 | 2.4 | 4.5 | 8.9 | 16.4 | 3.6 | . | . | 0.1 | 0.4 | . | 91.0 | 138 | + 25 | 21 | 16 | . | . |
| | | Neukirchen | 40 | . | . | . | . | . | 2.2 | . | 1.6 | 4.6 | 3.9 | 15.1 | 0.5 | 2.3 | 5.5 | . | 16.9 | 8.3 | . | . | . | . | . | 5.6 | 10.1 | 5.6 | 7.5 | 0.2 | . | 0.3 | 0.1 | 0.2 | 80.5 | 127 | + 17 | 18 | 13 | . | . |
| | | Bornhöved | 42 | . | 0.2 | . | . | 0.1 | 1.4 | . | 2.2 | 17.1 | 6.2 | 14.6 | 3.4 | 0.2 | 4.3 | 0.3 | 9.2 | 11.2 | . | . | 0.3 | 0.1 | 3.4 | 5.2 | 10.5 | 10.9 | 3.2 | . | . | 0.1 | . | . | 104.1 | 151 | + 35 | 21 | 14 | . | . |
| | | Sieversdorf | 30 | . | 0.4 | . | . | . | 1.8 | . | 0.8 | 14.5 | 2.3 | 13.2 | 2.0 | . | 5.3 | 0.4 | 11.3 | 5.7 | 1.1 | . | . | 4.3 | 0.4 | 3.8 | 8.9 | 6.0 | 4.1 | . | . | . | . | . | 86.3 | | | 18 | 14 | . | . |
| | | Klein Waabs | 35 | . | 1.6 | . | . | . | 1.2 | . | 1.4 | 8.9 | 8.1 | 20.8 | 2.7 | 0.1 | 1.6 | 0.4 | 6.8 | 7.9 | 2.1 | . | 0.8 | 0.5 | 1.0 | 5.1 | 4.2 | 11.4 | 2.8 | . | . | . | 1.9 | . | 91.3 | 125 | + 18 | 21 | 17 | . | . |
| | | Brebel | 21 | . | 1.9 | . | . | . | 0.9 | . | 1.9 | 14.2 | 17.7 | 11.8 | 2.0 | . | 4.7 | . | . | 6.5 | 0.8 | . | 0.1 | 0.7 | 1.5 | 4.7 | 4.0 | 9.4 | 1.9 | 0.1 | . | 0.2 | 0.4 | 0.5 | 85.9 | | | 21 | 13 | . | . |
| | | Schleswig (Stadtfeld) | 20 | . | 2.0 | . | . | . | 1.1 | . | 1.3 | 15.2 | 18.3 | 19.9 | 4.0 | . | 7.6 | 0.6 | 7.9 | 10.0 | 1.1 | . | 0.3 | 0.2 | 1.4 | 6.9 | 5.9 | 16.9 | 1.4 | . | . | . | 0.7 | 0.2 | 122.9 | 152 | + 42 | 21 | 16 | . | . |
| | | Norgaadholz | 7 | . | 2.2 | . | . | . | 1.1 | . | 0.8 | 10.0 | 14.4 | 10.2 | 1.2 | 2.6 | 2.0 | . | 9.7 | 5.2 | 0.8 | . | 0.2 | 0.4 | 1.1 | 3.2 | 2.7 | 5.7 | 1.8 | . | . | 0.0 | 0.0 | 0.5 | 75.8 | 117 | + 11 | 20 | 15 | . | . |
| | | Glücksburg (Ostsee) | 40 | . | 1.6 | . | . | . | 0.8 | . | . | 9.9 | 15.0 | 5.7 | 1.8 | 1.4 | 3.3 | 0.4 | 8.0 | 6.6 | 0.2 | 0.4 | . | 0.7 | 1.0 | 3.8 | 2.1 | 4.2 | 1.0 | . | 0.6 | 0.3 | 0.8 | 0.1 | 69.7 | 96 | − 3 | 23 | 14 | . | . |

| Flußgebiet | | Ort | See-höhe m | 1 | 2 | 3 | 4 | 5 | 6 | 7 | 8 | 9 | 10 | 11 | 12 | 13 | 14 | 15 | 16 | 17 | 18 | 19 | 20 | 21 | 22 | 23 | 24 | 25 | 26 | 27 | 28 | 29 | 30 | 31 | Monatssumme mm | % der Norm. | Abweichung v. d. Norm. | Zahl der Tage mit Niederschl. ≥0.1 | Niederschl. ≥1.0 | * ≥0.1 | ▣ |
|---|---|---|---|---|---|---|---|---|---|---|---|---|---|---|---|---|---|---|---|---|---|---|---|---|---|---|---|---|---|---|---|---|---|---|---|---|---|---|---|
| **Von der dänischen Grenze bis zur Elbe** | | | | | | | | | | | | | | | | | | | | | | | | | | | | | | | | | | | | | | | | |
| Schleswig-holsteinische Westküste | Nordsee | Morsum | 7 | 1.3 | . | . | . | 0.6 | . | 0.5 | 10.3 | 11.1 | 6.5 | 4.3 | 0.1 | 8.8 | 0.2 | 7.2 | 5.1 | 0.2 | . | . | 0.4 | 3.7 | 6.1 | 2.4 | 11.1 | 2.5 | 0.1 | 0.2 | 14.8 | 0.4 | 0.3 | 0.2 | 98.4 | | | 25 | 14 | . | . |
| | | List | 5 | . | 2.5 | 0.0 | . | . | 0.5 | . | 1.4 | 11.0 | 9.4 | 7.2 | 2.8 | 1.0 | 16.6 | 0.4 | 5.9 | 4.8 | 0.9 | 0.1 | . | 0.8 | 4.1 | 7.5 | 1.1 | 7.1 | 0.0 | . | 14.9 | . | 0.6 | 0.8 | 101.4 | 136 | + 27 | 22 | 15 | . | . |
| | | Klanxbüll | 4 | 0.4 | 0.0 | 0.3 | . | . | 0.9 | . | 0.1 | 9.8 | 4.8 | 8.2 | 1.2 | 2.4 | 10.5 | 0.2 | 3.0 | 10.0 | 1.3 | . | 0.4 | . | 0.4 | 5.4 | 2.3 | 3.6 | 0.3 | . | 11.1 | 0.2 | . | 0.3 | 77.1 | 100 | 0 | 23 | 12 | . | . |
| | | Westerland | 6 | . | 1.7 | 0.0 | . | . | 0.0 | . | 0.8 | 9.5 | 11.1 | 6.0 | 6.1 | 0.5 | 9.1 | 0.6 | 6.1 | 8.2 | 0.7 | 0.1 | 0.2 | 0.5 | 12.3 | 8.0 | 1.9 | 8.3 | 1.4 | . | 14.0 | 0.0 | 0.8 | 0.0 | 107.9 | 126 | + 22 | 22 | 14 | . | . |
| | | Wyk | 7 | . | 0.5 | . | . | . | 0.2 | . | 0.5 | 12.3 | 8.1 | 5.0 | 3.0 | 0.4 | 5.7 | . | 6.2 | 6.0 | 1.7 | . | 0.4 | 0.9 | 3.3 | 4.3 | 3.4 | 5.5 | 0.4 | . | 12.1 | . | . | 0.6 | 80.5 | 96 | − 3 | 21 | 13 | . | . |
| | | Bredstedt | 12 | . | 2.2 | 0.3 | . | . | 1.6 | . | 3.7 | 16.8 | 25.2 | 11.7 | 3.9 | 1.1 | 8.0 | 9.2 | 5.2 | 0.8 | 0.5 | . | . | 0.6 | 2.6 | 6.1 | 3.5 | 6.1 | 1.0 | . | 7.7 | 0.5 | 0.9 | 0.4 | 119.6 | 143 | + 36 | 24 | 17 | . | . |
| | | Pellworm | 1 | . | 1.4 | . | . | 0.2 | 1.5 | . | 2.4 | 13.4 | 16.2 | 8.4 | 6.7 | 0.7 | 6.9 | 0.5 | 8.0 | 9.5 | 1.0 | . | 0.3 | . | . | 5.9 | 4.6 | 7.0 | 1.0 | 0.2 | 9.3 | 0.1 | 0.0 | 0.4 | 105.6 | 136 | + 28 | 23 | 16 | . | . |
| | | Ipernstedt | 7 | . | . | 2.4 | 0.8 | . | 1.5 | . | 5.0 | 16.0 | 15.5 | 20.0 | 1.4 | 0.6 | 6.5 | 0.2 | 6.0 | 7.0 | 1.8 | 0.8 | 0.4 | . | 3.2 | 6.5 | 5.5 | 15.5 | 2.0 | . | 3.2 | 0.2 | 2.2 | 0.2 | 124.4 | | | 25 | 18 | . | . |
| | | Westerhever | 1 | . | 1.2 | . | . | . | 1.5 | . | 5.2 | 12.3 | 17.7 | 14.1 | 2.7 | . | 4.7 | 1.2 | 4.9 | 8.7 | 1.1 | . | 1.0 | 1.5 | 13.1 | 5.2 | 10.1 | 11.2 | 2.1 | . | 11.2 | 0.3 | 0.2 | 0.4 | 131.6 | 169 | + 54 | 23 | 20 | . | . |
| | Elder | Rendsburg | 7 | . | 1.6 | . | . | . | 1.3 | 0.1 | 1.1 | 13.9 | 13.4 | 19.2 | 1.5 | 0.6 | 5.3 | 0.5 | 12.2 | 5.6 | 0.7 | . | . | 0.1 | 2.7 | 5.5 | 21.5 | 23.1 | 0.9 | . | 0.2 | 0.2 | 1.1 | 0.2 | 132.5 | 173 | + 56 | 24 | 14 | . | . |
| | | Erfde | 14 | . | 2.2 | . | . | . | 3.7 | . | 2.7 | 17.4 | 19.5 | 19.0 | 2.4 | . | 4.4 | 0.8 | 13.0 | 5.8 | . | . | . | . | 1.5 | 7.0 | 8.1 | 9.2 | 1.5 | . | . | . | 0.6 | 0.4 | 119.2 | 145 | + 37 | 18 | 15 | . | . |
| | | Eggebek | 16 | . | 2.0 | . | . | . | 1.8 | . | 2.6 | 13.2 | 16.4 | 17.7 | 3.1 | . | 3.2 | 0.3 | 8.2 | 9.6 | 0.3 | . | . | . | 2.8 | 5.6 | 4.0 | 6.8 | 2.0 | . | 1.8 | 0.4 | 0.5 | . | 102.3 | 138 | + 28 | 20 | 16 | . | . |
| | Nordsee | Büsum | 7 | . | 2.2 | . | . | . | 2.1 | . | 1.6 | 9.6 | 6.1 | 9.8 | 11.9 | 0.2 | 4.6 | 0.1 | 9.0 | 8.5 | 1.3 | 0.3 | 2.0 | 0.4 | 13.0 | 4.3 | 4.2 | 14.0 | 0.3 | . | 4.1 | 0.5 | 1.1 | 0.1 | 111.3 | 137 | + 30 | 25 | 18 | . | . |
| | | Helse | 2 | . | 1.7 | . | . | . | 2.6 | . | 9.4 | 19.4 | 11.6 | 13.4 | 6.3 | 3.4 | 2.1 | 2.4 | 11.1 | 7.7 | 2.3 | . | 1.2 | 0.6 | 11.4 | 7.5 | 5.7 | 5.4 | 1.2 | . | . | . | . | . | 126.4 | 185 | + 58 | 20 | 19 | . | . |
| | | Gettorf | 30 | . | 0.6 | . | 0.1 | . | 4.6 | . | 0.4 | 16.0 | 6.3 | 18.8 | 3.0 | 0.2 | 2.5 | 0.4 | 7.5 | 7.2 | 0.2 | . | . | . | 1.1 | 5.1 | 8.1 | 24.4 | 2.0 | . | . | . | 1.9 | . | 110.4 | 153 | + 38 | 20 | 14 | . | . |
| | | Albersdorf | 45 | . | 2.0 | . | . | . | 1.8 | . | 1.8 | 10.3 | 16.3 | 18.0 | 12.0 | 0.8 | 6.0 | 0.7 | 15.0 | 12.4 | 1.0 | . | 1.8 | 0.8 | 5.4 | 6.9 | 7.9 | 19.2 | 1.3 | . | 0.1 | 0.1 | 0.7 | 0.2 | 142.5 | | | 24 | 17 | . | . |
| **Elbe** | | | | | | | | | | | | | | | | | | | | | | | | | | | | | | | | | | | | | | | | |
| Böhmische Elbe | Elbe | Albendorf | 475 | . | . | . | . | . | . | . | . | 3.2 | 2.9 | 0.3 | . | . | . | . | . | 7.2 | 15.1 | 8.0 | . | . | 0.3 | 1.2 | 11.7 | 1.1 | . | . | . | . | . | . | 51.0 | | | 10 | 8 | . | . |
| | | Kudowa, Bad | 388 | . | . | 0.0 | . | . | . | . | . | 0.5 | 6.1 | 0.2 | 4.9 | . | 1.6 | 0.1 | . | 11.4 | 10.0 | 11.7 | . | . | 0.1 | 1.6 | 10.7 | 0.2 | 0.1 | . | . | . | . | . | 59.2 | 95 | − 3 | 14 | 8 | . | . |
| | Iser | Groß Iser | 845 | Tabelle nicht mehr vorhanden | | | | | | | | | | | | | | | | | | | | | | | | | | | | | | | | | | | | |
| | Iser/Jeschken | Philippsreut | 924 | . | . | . | . | . | . | . | . | 16.9 | 6.8 | 2.0 | 0.9 | . | . | . | 3.6 | . | 64.8 | 46.5 | 2.6 | . | 7.9 | 14.4 | 12.5 | 0.3 | . | . | . | . | . | . | 179.2 | 203 | + 91 | 12 | 10 | . | . |
| | Eger | Weißenstadt | 630 | . | . | . | . | . | . | . | . | 12.7 | 3.8 | 1.2 | 2.7 | . | 2.6 | . | 0.9 | 3.0 | 20.0 | 24.2 | 2.0 | 0.9 | 2.1 | 3.9 | 4.5 | . | . | . | . | . | . | . | 84.5 | | | 14 | 12 | . | . |
| | | Marktleuthen | 555 | . | . | . | . | . | . | . | . | 16.2 | 4.5 | 1.5 | 1.0 | . | . | 1.0 | . | 5.0 | 10.0 | 23.2 | 1.5 | . | 2.5 | 5.8 | 1.5 | . | . | . | . | . | . | . | 73.7 | 132 | + 18 | 12 | 12 | . | . |
| | | Wunsiedel | 538 | . | . | . | . | . | . | . | . | 13.4 | 1.8 | 0.4 | 2.9 | . | 1.3 | . | 0.4 | 1.6 | 14.5 | 17.3 | 1.6 | . | 1.3 | 3.5 | 2.0 | . | 0.6 | . | . | . | . | . | 62.6 | 102 | + 1 | 14 | 11 | . | . |
| | | Kösseine | 940 | . | . | . | . | . | . | . | . | 12.4 | 1.4 | 8.3 | | . | 0.5 | 0.4 | 7.3 | 24.4 | 20.3 | . | 4.1 | . | 6.5 | 8.0 | . | 1.1 | . | . | . | . | . | . | 94.7 | 107 | + 6 | 12 | 10 | . | . |
| | | Aschberg | 910 | . | . | . | . | . | . | . | . | 21.5 | 4.4 | 4.3 | 11.5 | . | 8.0 | 1.6 | 0.9 | 5.4 | 26.8 | 34.3 | 0.8 | 0.3 | 3.2 | 14.0 | 6.9 | 0.1 | . | . | . | . | . | . | 144.0 | 152 | + 49 | 16 | 12 | . | . |
| Reichsgrenze bis Mulde | E. | Schandau, Bad | 123 | . | . | . | . | . | . | . | . | 11.5 | 5.4 | 7.1 | 1.5 | . | 1.2 | 0.3 | 0.6 | 10.5 | 30.2 | 28.0 | . | . | 4.3 | 4.5 | 28.5 | 0.3 | . | . | . | . | . | . | 133.9 | 253 | + 81 | 14 | 11 | . | . |
| | Gottleuba | Oelsen | 552 | . | . | . | . | . | . | . | . | 11.5 | 3.1 | 1.7 | 1.0 | . | 0.6 | 0.3 | 1.2 | 19.9 | 29.5 | 25.4 | . | . | 3.1 | 6.0 | 11.3 | 0.1 | . | . | . | . | . | . | 114.7 | 209 | + 60 | 14 | 11 | . | . |
| | | Markersbach, Kr. Pirna | 357 | . | . | . | . | . | . | . | . | 16.1 | 2.8 | 3.9 | 0.6 | . | 0.9 | 0.7 | . | 17.0 | 38.9 | 39.0 | . | . | 2.3 | 5.2 | 19.0 | . | . | . | . | . | . | . | 146.4 | 243 | + 86 | 12 | 9 | . | . |
| | Gottleuba bis Bielau | Bischofswerda | 284 | . | . | . | . | . | . | . | . | 15.0 | 3.4 | 2.4 | 0.4 | . | 1.4 | . | 0.2 | 12.0 | 23.5 | 22.0 | . | . | 8.2 | 8.4 | 17.5 | . | . | . | . | . | . | . | 114.4 | 156 | + 41 | 12 | 10 | . | . |
| | | Stolpen | 255 | . | . | . | . | . | . | . | . | 16.9 | 7.6 | 2.5 | 0.5 | . | . | . | . | 15.1 | 28.2 | 25.2 | 13.6 | . | 7.1 | 5.1 | 22.3 | . | . | . | . | . | . | . | 144.1 | 215 | + 77 | 11 | 10 | . | . |
| | | Schellerhau | 763 | . | . | . | . | . | . | 0.2 | . | 15.7 | 3.8 | 1.8 | 2.9 | . | . | 1.1 | 0.4 | 15.2 | 26.3 | 36.4 | . | . | 5.5 | 10.9 | 9.8 | . | 0.2 | . | . | . | . | . | 130.2 | | | 14 | 11 | 1 | 1 |
| | Weißeritz | Kipsdorf | 544 | . | . | 0.3 | . | . | . | 1.1 | 0.1 | 14.5 | 5.5 | 2.2 | . | . | 0.8 | 2.6 | 7.9 | 8.4 | 32.2 | 36.0 | . | . | 9.0 | . | 12.1 | 0.6 | . | . | . | . | . | . | 133.3 | 185 | + 61 | 15 | 11 | 1 | 1 |
| | | Karsdorf | 325 | . | . | . | . | . | . | . | . | 11.9 | 3.5 | 1.2 | 0.6 | . | 1.3 | 0.7 | 0.3 | 14.0 | 28.1 | 33.0 | . | . | 5.1 | 2.7 | 10.6 | . | . | . | . | . | . | . | 113.0 | | | 13 | 10 | . | . |
| | Elbe | Rabenau | 304 | . | . | . | . | . | . | 44.9 | | . | 0.3 | . | . | . | . | *15.0* | *30.0* | 25.4 | 0.4 | . | 0.9 | 16.3 | | . | . | . | 0.7 | . | 0.4 | *134.3* | *248* | *+ 80* | *11* | *6* | . | . |
| | Triebisch | Dresden (Flugh.) | 229 | . | . | . | . | . | . | 0.0 | . | 14.4 | 4.2 | 2.2 | 0.9 | . | 2.3 | 0.1 | 0.0 | 16.2 | 23.6 | 26.8 | . | . | 3.2 | 2.3 | 16.9 | 0.0 | . | . | . | . | . | 0.0 | 113.1 | 246 | + 67 | 12 | 10 | . | . |
| | | Wahnsdorf | 246 | . | . | . | . | . | . | . | . | 14.4 | 0.8 | 0.9 | 0.2 | 0.0 | 2.2 | 0.2 | 0.1 | 13.6 | 29.5 | 27.1 | . | . | 1.8 | 4.9 | 16.9 | 0.1 | . | . | . | . | . | . | 112.7 | 188 | + 53 | 14 | 8 | . | . |
| | | Grillenburg | 367 | . | . | . | . | . | . | . | . | 13.5 | 5.1 | 1.9 | 1.5 | . | 2.2 | 1.2 | . | 18.3 | 33.8 | 36.8 | . | . | 6.5 | 5.6 | 1.8 | 0.8 | . | . | . | . | . | . | 129.0 | 205 | + 66 | 13 | 12 | . | . |
| | | Tanneberg | 250 | . | . | . | . | . | . | . | . | 24.5 | 4.3 | 3.0 | 4.7 | . | 4.2 | 0.0 | 0.0 | 10.2 | 50.5 | 53.0 | . | . | 4.0 | 8.5 | 6.7 | 0.0 | . | . | . | . | . | . | 173.6 | 362 | +126 | 11 | 11 | . | . |
| | E. | Meißen | 105 | . | . | . | . | . | . | 0.0 | . | 9.9 | 0.6 | 0.1 | 0.3 | . | 2.1 | 0.0 | 0.1 | 15.6 | 22.7 | 26.1 | . | . | 1.3 | 2.6 | 15.5 | 0.2 | . | . | . | . | . | . | 97.1 | 202 | + 49 | 13 | 8 | . | . |
| | Dölnitz | Wutzschwitz | 149 | . | . | . | . | . | . | . | . | 11.4 | 1.3 | . | . | . | 3.6 | . | 0.3 | 13.6 | 23.2 | 26.3 | . | . | 4.1 | 3.7 | 18.7 | 0.5 | . | . | . | . | . | . | 106.7 | | | 11 | 9 | . | . |
| | Elbe | Riesa-Gröba | 98 | . | . | . | . | . | . | . | . | 16.8 | 4.8 | 0.1 | 0.3 | . | . | . | 1.2 | 12.5 | 14.8 | 26.7 | . | . | 3.0 | 3.1 | 6.6 | . | . | . | . | . | . | . | 89.9 | 188 | + 42 | 11 | 9 | . | . |
| | | Mügeln | 165 | . | . | . | . | . | . | . | . | 14.2 | 1.3 | 0.9 | 1.2 | 0.6 | 2.3 | . | 3.5 | 0.7 | 30.1 | 24.0 | . | . | 3.9 | 5.2 | 16.7 | . | . | . | . | . | . | . | 104.6 | 191 | + 50 | 13 | 10 | . | . |
| | | Reudnitz | 153 | . | . | . | . | . | . | . | . | 15.5 | 2.5 | 0.3 | . | . | 1.5 | . | 0.5 | 15.3 | 20.6 | 20.4 | . | . | 8.2 | 3.2 | 9.4 | . | . | . | . | . | . | . | 97.4 | 190 | + 46 | 11 | 9 | . | . |
| | | Belgern | 100 | . | . | . | . | . | . | . | . | 11.2 | 0.1 | . | . | . | . | . | 1.8 | 27.5 | 15.7 | 27.1 | . | . | 6.9 | 3.4 | 8.7 | . | . | . | . | . | . | . | 82.4 | 191 | + 39 | 9 | 8 | . | . |
| | | Schmiedeberg, Bad | 92 | . | . | . | . | . | . | . | . | 6.7 | 2.7 | 0.3 | 0.4 | . | . | 0.2 | 0.1 | 26.7 | 14.9 | 17.8 | . | . | 13.9 | 4.4 | 3.9 | . | . | . | . | . | . | . | 92.0 | 192 | + 44 | 12 | 8 | . | . |

| Flußgebiet | | Ort | Seehöhe m | 1 | 2 | 3 | 4 | 5 | 6 | 7 | 8 | 9 | 10 | 11 | 12 | 13 | 14 | 15 | 16 | 17 | 18 | 19 | 20 | 21 | 22 | 23 | 24 | 25 | 26 | 27 | 28 | 29 | 30 | 31 | Monatssumme mm | Monatssumme % der Norm. | Abweichung v. d. Norm. | Zahl der Tage mit Niederschl. ≧0.1 | Niederschl. ≧1.0 | * ≧0.1 | ⊠ |
|---|---|---|---|---|---|---|---|---|---|---|---|---|---|---|---|---|---|---|---|---|---|---|---|---|---|---|---|---|---|---|---|---|---|---|---|---|---|---|---|
| Reichsgrenze bis Mulde | Schwarze Elster | Kamenz | 185 | . | . | . | . | . | . | . | . | 14.5 | 5.1 | 0.6 | 1.2 | . | 1.2 | . | 0.7 | 16.3 | 17.0 | 24.0 | . | . | 6.6 | 7.7 | 18.9 | . | . | . | . | . | . | . | 109.8 | 186 | + 51 | 12 | 10 | . | . |
| | | Lautawerk | 121 | . | . | . | . | . | . | . | 0.0 | 13.2 | 2.2 | 0.5 | . | . | 0.4 | . | 0.2 | 17.3 | 19.3 | 15.5 | . | . | 6.3 | 8.0 | 9.8 | . | . | . | . | . | . | . | 92.7 | 227 | + 52 | 11 | 8 | . | . |
| | | Sallgast | 133 | . | . | . | . | . | . | . | . | 8.6 | 8.0 | . | . | . | . | . | 0.6 | 9.1 | 30.0 | 24.2 | . | . | 8.6 | 10.3 | 4.1 | . | . | . | . | . | . | . | 103.5 | | | 9 | 8 | . | . |
| | | Elsterwerda | 90 | . | . | . | . | . | . | . | . | 12.5 | 3.4 | 0.0 | . | . | . | . | . | 22.0 | 18.0 | 13.0 | . | . | 9.0 | 5.6 | 1.0 | . | . | . | . | . | . | . | 84.5 | 202 | + 43 | 8 | 8 | . | . |
| | | Pulsnitz | 300 | . | . | . | . | . | . | . | . | . | 18.3 | 2.0 | 0.2 | . | . | . | . | 18.2 | 21.8 | 24.5 | . | . | 6.8 | 7.1 | 19.1 | . | . | . | . | . | . | . | 118.0 | 219 | + 64 | 9 | 8 | . | . |
| | | Kroppen | 101 | . | . | . | . | . | . | 0.0 | 0.3 | 11.4 | 1.5 | 0.3 | 0.3 | . | 1.3 | 0.2 | . | 15.7 | 18.4 | 15.6 | . | . | 4.4 | 5.1 | 9.4 | 0.1 | 0.1 | . | . | . | . | 0.0 | 84.1 | 187 | + 39 | 15 | 9 | . | . |
| | | Radeburg | 148 | . | . | . | . | . | . | 0.0 | . | 9.2 | 4.2 | 1.1 | 0.7 | . | 2.2 | . | . | 14.7 | 20.8 | 23.9 | . | 0.1 | 3.1 | 3.5 | 14.1 | . | . | . | . | . | . | . | 97.6 | 200 | + 49 | 12 | 10 | . | . |
| | | Großenhain | 125 | . | . | . | . | . | . | 0.0 | 0.0 | 11.2 | 2.7 | 0.5 | 0.7 | . | 1.4 | . | 0.0 | 13.6 | 16.9 | 21.7 | . | . | 2.5 | 2.7 | 12.6 | 0.1 | . | . | . | . | . | 0.0 | 86.6 | 167 | + 35 | 12 | 9 | . | . |
| | | Doberlug | 96 | . | . | . | . | . | . | 0.1 | . | 10.8 | 2.5 | 0.0 | . | . | . | 0.9 | 0.3 | 18.3 | 13.0 | 7.4 | . | . | 9.6 | 5.1 | 12.6 | . | . | . | . | . | . | 0.2 | 80.8 | 162 | + 31 | 12 | 8 | . | . |
| | | Krassig | 95 | . | . | . | . | . | . | . | . | 12.9 | 4.8 | . | . | . | 0.9 | . | 0.3 | 7.2 | 15.2 | 9.4 | . | 0.4 | 10.5 | 6.5 | 10.3 | . | . | . | . | . | . | . | 78.4 | | | 11 | 8 | . | . |
| | Elbe | Glücksburg | 84 | . | . | . | . | . | . | . | . | 6.2 | 2.3 | . | . | . | . | . | . | 5.4 | 24.0 | 13.6 | | | 6.3 | 5.3 | . | . | . | . | . | . | . | . | 63.1 | 158 | + 23 | 8 | 8 | . | . |
| | | Uebigau | 84 | . | . | . | . | . | . | 0.0 | . | 9.1 | 3.4 | 0.0 | 0.0 | . | . | . | 0.0 | 7.5 | 4.3 | 4.5 | . | . | 9.0 | 3.6 | 8.4 | . | . | . | . | . | . | 0.0 | 49.8 | 116 | + 7 | 8 | 8 | . | . |
| | | Zahna | 92 | . | . | . | . | . | . | 0.5 | 0.2 | 8.9 | 5.2 | 0.3 | 0.8 | . | . | . | 0.3 | 13.6 | 12.7 | 8.1 | . | . | 0.3 | 17.3 | 11.0 | . | . | . | 0.4 | . | . | . | 79.6 | 174 | + 34 | 14 | 7 | . | . |
| | | Radis | 97 | . | . | . | . | . | . | . | . | 6.4 | 8.9 | 0.4 | 0.7 | . | 1.2 | . | . | 26.7 | 16.9 | 15.0 | . | . | 6.9 | 4.1 | 3.2 | . | . | . | . | . | . | . | 90.4 | 191 | + 43 | 11 | 9 | . | . |
| Mulde | Zwickauer Mulde | Muldenberg (Talsp.) | 707 | . | . | . | . | . | . | . | . | 28.7 | 3.6 | 4.0 | 11.1 | . | 8.6 | 1.8 | 1.0 | 4.5 | 23.8 | 30.4 | 1.1 | 0.1 | 2.4 | 14.7 | 5.5 | . | . | . | . | . | . | . | 141.3 | | | 15 | 14 | . | . |
| | | Carlsfeld | 824 | . | . | . | . | . | . | . | . | 28.0 | 3.8 | 2.0 | 10.0 | . | 7.7 | . | 0.2 | 5.1 | 32.3 | 35.2 | . | . | 3.6 | 9.9 | 5.9 | . | . | . | . | . | . | . | 143.7 | 148 | + 47 | 12 | 11 | 1 | . |
| | | Eibenstock | 643 | . | . | 0.4 | . | . | 0.0 | . | . | 19.4 | 6.6 | 2.5 | 7.2 | . | 6.4 | 0.3 | 1.0 | 2.4 | 32.4 | 33.5 | 1.1 | 0.3 | 1.8 | 8.1 | 3.1 | . | . | . | . | . | . | . | 126.5 | 179 | + 56 | 16 | 13 | . | . |
| | | Aue | 355 | . | . | . | . | . | . | . | . | 14.9 | 3.7 | 1.5 | 3.2 | . | 3.8 | . | 0.0 | 1.5 | 17.1 | 37.8 | 0.2 | . | 2.7 | 3.8 | 0.4 | 0.2 | . | . | . | . | . | . | 90.8 | 144 | + 28 | 13 | 10 | . | . |
| | | Johanngeorgenstadt | 750 | . | . | 0.3 | . | . | . | . | 0.0 | 19.0 | 1.6 | 1.5 | 6.6 | 0.0 | 6.3 | 0.1 | 0.5 | 3.5 | 24.7 | 33.8 | 0.2 | 0.0 | 3.8 | 9.0 | 4.0 | 0.2 | . | . | . | . | . | . | 115.1 | 160 | + 43 | 16 | 11 | . | . |
| | | Schwarzenberg | 518 | . | . | 0.2 | . | . | . | . | . | 15.2 | 4.4 | 0.8 | 4.8 | . | 4.9 | . | 0.2 | 0.6 | 19.8 | 32.9 | 0.1 | . | 0.9 | 3.6 | 1.8 | 0.2 | . | . | . | . | . | . | 90.4 | 170 | + 37 | 15 | 8 | . | . |
| | | Neustädtel | 448 | . | . | . | . | . | . | . | . | 16.1 | 3.4 | 2.2 | 3.8 | . | 5.9 | . | . | 1.7 | 16.7 | 28.0 | 0.2 | . | 2.9 | 7.6 | 0.8 | 0.4 | . | . | . | . | . | . | 89.7 | 134 | + 23 | 13 | 10 | . | . |
| | | Zwickau (Flugh.) | 305 | . | . | . | . | . | . | . | . | 9.3 | 1.5 | 1.8 | 2.1 | . | 2.7 | . | 0.7 | 1.4 | 10.4 | 31.9 | 0.3 | . | 2.5 | 4.6 | 1.1 | 0.0 | . | . | . | . | . | . | 70.3 | 135 | + 18 | 13 | 11 | . | . |
| | | Glauchau | 255 | . | . | . | . | . | . | . | . | 12.5 | 3.0 | 2.0 | 1.4 | . | 3.0 | . | . | 2.0 | 13.2 | 32.4 | . | . | 2.1 | 5.4 | . | 1.0 | . | . | . | . | . | . | 78.0 | 139 | + 22 | 11 | 11 | . | . |
| | | Penig | 204 | . | . | . | . | . | . | . | . | 13.4 | 4.5 | 0.4 | 0.5 | . | 3.9 | 0.0 | 0.1 | 8.7 | 14.5 | 30.4 | 0.0 | 0.0 | 3.8 | 8.2 | 4.4 | 0.0 | . | . | . | . | . | . | 92.8 | 179 | + 41 | 12 | 9 | . | . |
| | | Stollberg | 420 | . | . | . | . | . | . | 0.4 | . | 16.4 | 3.4 | 2.3 | 2.4 | . | 3.6 | 0.3 | . | 10.2 | 19.0 | 40.0 | . | 0.1 | 3.6 | 6.2 | 3.8 | 0.0 | . | . | . | . | . | . | 111.7 | 160 | + 42 | 14 | 11 | . | . |
| | | Chemnitz (Marstall) | 293 | . | . | . | . | . | . | . | . | 10.4 | 3.5 | 3.0 | 1.7 | . | 3.3 | 0.3 | 0.0 | 8.0 | 19.5 | 31.8 | . | . | 5.5 | 6.2 | 3.5 | 0.6 | . | . | . | . | . | 0.0 | 97.3 | 176 | + 42 | 13 | 11 | . | . |
| | | Rochlitz | 166 | . | . | . | . | . | . | 0.0 | . | 23.6 | 4.8 | 0.3 | 0.1 | . | 3.2 | . | . | 0.7 | 27.7 | 28.4 | . | 0.0 | 0.0 | 1.4 | 0.2 | . | . | . | . | . | . | . | 90.4 | 173 | + 38 | 10 | 6 | . | . |
| | Freiberger Mulde | Rechenberg | 570 | . | . | . | . | . | . | . | . | 17.5 | 4.5 | . | . | . | 4.2 | . | . | 12.7 | 42.4 | 34.1 | . | . | . | 12.5 | 5.0 | 0.3 | . | . | . | . | . | . | 133.2 | 190 | + 63 | 9 | 8 | . | . |
| | | Mönchenfrei | 541 | . | . | . | . | . | . | 0.1 | . | 7.1 | 5.6 | 3.0 | 2.3 | . | 4.3 | . | 1.3 | 14.5 | 24.7 | 40.1 | . | . | 8.6 | 11.9 | 8.1 | . | . | . | . | . | . | . | 131.6 | 197 | + 65 | 13 | 12 | . | . |
| | | Oberbobritzsch | 435 | . | . | . | . | . | . | . | . | 11.1 | 3.6 | 2.2 | 0.9 | . | 2.6 | 1.3 | 0.7 | 15.3 | 19.7 | 33.6 | . | 0.2 | 5.8 | 7.9 | 9.3 | 0.5 | . | . | . | . | . | . | 114.7 | | | 15 | 11 | . | . |
| | | Roßwein | 201 | . | . | . | . | . | . | 0.0 | . | 17.2 | 4.2 | 0.6 | 0.5 | . | 1.4 | 0.5 | 0.5 | 16.0 | 20.5 | 28.6 | . | . | 4.6 | 4.7 | 7.6 | 0.5 | . | . | . | . | . | . | 107.4 | 188 | + 50 | 14 | 9 | . | . |
| | | Hainichen | 319 | . | . | . | . | . | . | 0.0 | . | 14.0 | 6.7 | 2.6 | 2.5 | . | 2.5 | 0.4 | 0.5 | 11.9 | 17.0 | 33.5 | . | . | 7.3 | 8.6 | 9.3 | 0.4 | . | . | . | . | . | . | 117.2 | 189 | + 55 | 14 | 11 | . | . |
| | Freiberger Mulde, Zschopau | Fichtelberg | 1213 | . | . | . | . | 0.0 | . | 0.0 | 0.0 | 27.5 | 5.1 | 1.3 | 5.8 | . | 5.8 | 0.4 | 1.1 | 3.0 | 39.3 | 31.2 | 0.2 | . | 1.5 | 4.4 | 6.2 | 0.9 | . | . | . | . | . | . | 133.7 | 156 | + 48 | 15 | 12 | 5 | 1 |
| | | Cranzahl | 640 | . | . | . | . | . | . | . | . | 19.6 | 8.0 | 1.4 | 5.4 | . | 5.0 | . | . | 3.0 | 33.0 | 33.8 | . | 2.2 | 0.3 | 5.8 | 4.4 | 0.3 | . | . | . | . | . | . | 122.2 | | | 13 | 11 | . | . |
| | | Schmalzgrube | 604 | . | . | . | . | . | . | . | . | 19.6 | 0.3 | 0.8 | 5.3 | . | 4.4 | . | . | 2.2 | 48.6 | 26.2 | . | . | 1.9 | 6.3 | 5.6 | . | . | . | . | . | . | . | 120.2 | 176 | + 52 | 11 | 9 | . | . |
| | | Kühnhaide | 723 | . | . | . | . | . | . | . | . | 18.9 | 4.5 | . | 5.1 | 5.2 | . | . | . | 3.8 | 47.2 | 31.8 | . | . | 3.2 | 4.5 | 8.9 | . | . | . | . | . | . | . | 133.1 | | | 10 | 10 | . | . |
| | | Thum | 520 | . | . | . | . | . | . | 0.1 | . | 16.0 | 4.5 | 3.5 | 4.9 | 0.2 | 5.0 | . | 0.7 | 13.9 | 35.4 | 33.8 | . | . | 3.8 | 7.4 | 7.4 | 0.5 | . | . | . | . | . | . | 137.1 | 240 | + 80 | 15 | 11 | 1 | . |
| | | Zschopau | 380 | . | . | . | . | . | . | . | 0.7 | 7.5 | 2.3 | 0.3 | 1.7 | . | 0.4 | . | 0.0 | 4.8 | 12.2 | 50.5 | . | . | 2.0 | 2.7 | 1.1 | 0.1 | . | . | . | . | . | . | 86.3 | 128 | + 19 | 13 | 9 | . | . |
| | | Neuhausen | 538 | . | . | . | . | . | . | . | . | 15.2 | 6.2 | 2.5 | 2.1 | . | 4.0 | 1.0 | 0.0 | 12.4 | 29.0 | 42.2 | . | . | 4.0 | 5.2 | 8.6 | 0.0 | . | . | . | . | . | . | 132.4 | 191 | + 63 | 12 | 12 | 1 | . |
| | | Kriegwald | 745 | . | . | . | . | . | . | . | . | 23.7 | 6.1 | 1.6 | 3.6 | . | 4.3 | 0.4 | 0.8 | 9.1 | 28.3 | 33.2 | . | . | 3.1 | 5.0 | 8.3 | 0.2 | . | . | . | . | . | . | 127.7 | 162 | + 49 | 14 | 11 | 2 | 1 |
| | | Dörnthal | 560 | . | . | . | . | . | . | . | . | 12.9 | 3.6 | 3.1 | 4.6 | . | 3.2 | 0.4 | 0.0 | 5.1 | 39.2 | 10.6 | . | . | 3.2 | 5.0 | . | . | . | . | . | . | . | . | 90.9 | 144 | + 28 | 11 | 10 | 1 | . |
| | | Lengefeld | 606 | . | . | . | . | . | . | . | . | 22.0 | 6.6 | 2.4 | 4.1 | . | 7.2 | 1.5 | . | 10.3 | 35.5 | 53.2 | . | . | 6.5 | 8.3 | 8.1 | . | . | . | . | . | . | . | 165.7 | 263 | +103 | 12 | 12 | . | . |
| | | Eppendorf | 432 | . | . | . | . | . | . | . | . | 14.5 | 3.6 | 3.1 | 5.0 | . | 1.0 | 0.6 | . | 9.3 | 10.8 | 28.2 | . | . | 5.1 | 8.0 | 7.1 | . | . | . | . | . | . | . | 96.3 | 141 | + 28 | 12 | 11 | . | . |
| | | Flöha | 272 | . | . | . | . | . | . | . | . | 13.3 | 4.2 | 4.5 | 1.7 | 3.2 | . | 0.4 | . | 5.0 | 31.8 | 37.2 | . | . | 5.5 | 7.3 | 6.1 | 0.6 | . | . | 0.0 | . | . | . | 110.8 | 188 | + 52 | 13 | 11 | . | . |
| | | Kriebstein (Talsp.) | 212 | . | . | . | . | . | . | 0.0 | . | 21.5 | 5.4 | 0.9 | 0.9 | . | 2.5 | 0.3 | 1.8 | 19.4 | 15.4 | 32.5 | . | . | 5.3 | 6.9 | 9.0 | 0.4 | . | . | . | . | . | . | 122.2 | 191 | + 58 | 14 | 10 | . | . |
| | Fr. M. Vereinigte Mulde | Seidewitz | 175 | . | . | . | . | . | . | . | . | 15.4 | 6.3 | *0.5* | *0.5* | | *2.0* | . | *1.0* | *15.0* | *30.0* | 41.3 | . | . | 3.2 | 6.8 | 14.7 | . | . | . | . | . | . | . | *136.7* | *280* | *+ 88* | *14* | *10* | . | . |
| | | Grimma | 160 | . | . | . | . | . | . | . | . | 13.8 | 0.1 | . | 0.3 | . | . | . | . | 13.1 | 11.2 | 9.7 | . | . | 7.3 | 8.4 | 8.1 | . | . | . | . | . | . | . | 72.0 | 131 | + 17 | 9 | 7 | . | . |
| | | Eilenburg | 100 | . | . | . | . | . | . | . | . | 8.8 | 2.4 | . | . | . | . | . | 1.4 | 11.8 | 29.9 | 18.7 | . | . | 5.3 | 8.9 | 12.7 | . | . | . | . | . | . | . | 99.9 | 204 | + 51 | 9 | 9 | . | . |
| | | Tornau | 115 | . | . | . | . | . | . | . | 0.1 | 7.9 | 4.0 | . | 1.8 | . | 1.3 | 0.2 | 0.1 | 21.2 | 21.8 | 12.9 | . | . | 16.4 | 7.6 | 10.2 | . | . | . | . | . | . | . | 105.5 | 241 | + 62 | 13 | 10 | . | . |
| | | Werbelin | 107 | . | . | . | . | . | . | . | . | 8.5 | 1.0 | . | . | . | 0.6 | . | 1.1 | 8.6 | 23.8 | 25.3 | . | . | 3.6 | 6.0 | 11.1 | . | . | . | . | . | . | . | 89.6 | 225 | + 50 | 10 | 9 | . | . |
| | | Jeßnitz | 75 | . | . | . | . | . | . | . | 0.2 | 7.1 | 2.6 | 2.2 | 0.8 | . | 1.0 | . | 1.9 | 13.5 | 14.9 | 18.3 | . | 0.1 | 8.7 | 9.6 | 7.2 | 0.0 | . | . | . | . | . | . | 88.1 | | | 14 | 11 | . | . |
| | | Dessau | 58 | . | . | . | . | . | . | 0.0 | 0.5 | 5.3 | 5.1 | 0.0 | 0.6 | . | 1.5 | . | 0.4 | 26.4 | 12.5 | 13.7 | . | 0.0 | 10.7 | 7.8 | 3.2 | 0.3 | . | . | . | . | . | . | 88.0 | 205 | + 45 | 13 | 9 | . | . |
| Saale | südl. bis Leipzig | Waldstein | 879 | . | . | . | . | . | . | . | . | 22.3 | 3.4 | . | 4.1 | . | 2.3 | . | . | 4.3 | 23.7 | 25.1 | . | 2.5 | 3.3 | 6.0 | 6.7 | . | . | . | . | . | . | 103.7 | 125 | + 21 | 11 | 11 | . | . |
| | | Münchberg | 565 | . | . | . | . | . | . | . | . | 19.2 | 2.7 | 0.0 | 10.1 | . | 1.6 | . | 1.0 | 3.4 | 8.7 | 33.1 | 1.6 | 0.3 | 2.3 | 7.1 | 4.5 | 0.0 | . | . | . | . | . | . | 95.6 | 128 | + 20 | 13 | 12 | . | . |
| | | Schönwald | 690 | . | . | . | . | . | . | . | . | 13.2 | 2.3 | 0.2 | 4.2 | . | 3.2 | . | . | 3.2 | 11.0 | 14.7 | 1.2 | 0.3 | 0.4 | 7.9 | 4.0 | 0.2 | . | . | . | . | . | . | 66.0 | 118 | + 10 | 14 | 10 | . | . |

## Oktober — Tägliche Niederschlagshöhen in Millimetern, gemessen um 7 Uhr morgens — 1942

| Flußgebiet | | Ort | Seehöhe m | 1 | 2 | 3 | 4 | 5 | 6 | 7 | 8 | 9 | 10 | 11 | 12 | 13 | 14 | 15 | 16 | 17 | 18 | 19 | 20 | 21 | 22 | 23 | 24 | 25 | 26 | 27 | 28 | 29 | 30 | 31 | Monatssumme mm | Monatssumme % der Norm. | Abweichung v. d. Norm. | Zahl der Tage mit Niederschl. ≧ 0.1 | Niederschl. ≧ 1.0 | * ≧ 0.1 | ⊠ |
|---|---|---|---|---|---|---|---|---|---|---|---|---|---|---|---|---|---|---|---|---|---|---|---|---|---|---|---|---|---|---|---|---|---|---|---|---|---|---|---|
| Saale | Quelle bis Loquitz | Heinersberg | 570 | . | . | . | . | . | . | . | . | 16.2 | 2.1 | . | 3.5 | . | 4.7 | . | 0.2 | 2.0 | 6.5 | 11.2 | . | 1.2 | 0.6 | 8.0 | 3.0 | . | . | . | . | . | . | . | 59.2 | 137 | + 16 | 12 | 10 | . | . |
| | | Hof | 471 | . | . | . | . | . | . | . | . | 13.4 | 2.1 | 0.0 | 3.9 | . | 5.3 | . | 0.5 | 2.1 | 6.8 | 13.9 | 1.4 | 0.1 | 0.7 | 4.1 | 1.8 | 0.2 | . | . | . | . | . | . | 56.3 | 119 | + 9 | 14 | 10 | . | . |
| | | Gefell | 563 | . | . | . | . | . | . | . | . | 10.4 | 3.0 | 1.0 | 3.9 | . | . | . | . | 4.4 | 9.1 | 19.0 | 0.2 | . | 0.7 | 8.6 | 1.9 | . | . | . | . | . | . | . | 62.2 | | | 11 | 9 | . | . |
| | | Blankenberg | 498 | . | . | . | . | . | . | . | . | 7.9 | 2.4 | 0.2 | 3.3 | . | 3.8 | . | 1.1 | 1.4 | 6.8 | 11.8 | 1.5 | 0.1 | 1.5 | 3.8 | 2.4 | . | 0.2 | . | 0.1 | 0.0 | . | . | 48.3 | 96 | − 2 | 16 | 12 | . | . |
| | | Naila | 613 | . | . | . | . | . | . | . | . | 15.0 | 3.5 | 1.2 | 5.8 | . | 2.3 | 0.3 | 0.6 | 5.0 | 11.3 | 15.0 | 1.8 | 0.3 | 1.7 | 3.7 | 4.3 | 0.2 | . | . | . | . | . | . | 72.0 | | | 16 | 12 | . | . |
| | | Saaletalsperre | 412 | . | . | . | . | . | . | . | . | 11.2 | 2.6 | 1.2 | 2.5 | . | 3.0 | 0.0 | 1.2 | 0.5 | 8.3 | 12.2 | 1.2 | . | 0.1 | 3.3 | 1.3 | 0.5 | 0.0 | . | . | 0.0 | . | . | 59.1 | | | 14 | 11 | . | . |
| | | Schleiz | 430 | . | . | . | . | . | . | . | . | 13.3 | 1.3 | 1.9 | 3.4 | . | 2.5 | . | . | 2.4 | 11.8 | 27.1 | 1.7 | 0.1 | 1.0 | 6.3 | 0.8 | . | . | . | . | . | . | . | 73.6 | 161 | + 28 | 13 | 11 | . | . |
| | | Ziegenrück | 330 | . | . | . | . | . | . | . | . | 15.4 | 1.0 | 1.9 | 1.8 | . | 2.6 | 0.1 | 1.1 | 2.4 | 10.2 | 26.3 | 1.8 | . | 1.9 | 4.4 | 0.1 | 0.6 | 0.2 | . | . | . | . | . | 71.8 | 164 | + 28 | 16 | 12 | . | . |
| | Loquitz | Ludwigsstadt | 500 | . | . | . | . | . | . | . | . | 14.8 | 4.2 | 0.8 | 2.8 | . | 2.4 | . | . | 2.4 | 6.5 | 14.0 | 3.5 | 0.2 | 2.1 | 5.1 | 0.9 | 0.5 | 0.8 | . | . | . | . | . | 61.0 | | | 15 | 10 | . | . |
| | | Schmiedefeld | 776 | . | . | . | . | . | . | . | . | 24.5 | 2.2 | 1.6 | 2.5 | 1.7 | 2.2 | 0.2 | 1.3 | 3.1 | 8.3 | 14.6 | 3.9 | 0.1 | 2.3 | 7.7 | 1.9 | . | 1.0 | . | . | . | . | . | 79.1 | 113 | + 9 | 17 | 15 | . | . |
| | | Probstzella | 345 | . | . | . | . | . | . | . | . | 10.2 | 0.8 | . | 1.0 | . | 1.7 | . | 0.4 | 0.2 | 5.1 | 13.7 | 2.1 | . | 0.7 | 2.7 | 0.3 | . | 0.6 | . | . | . | . | . | 39.5 | 75 | − 13 | 13 | 7 | . | . |
| | | Ruppersdorf | 550 | . | . | . | . | . | . | . | . | 13.1 | 1.4 | 0.6 | . | 2.6 | 1.2 | . | 2.6 | 0.6 | 9.3 | 15.4 | 1.8 | 0.7 | 1.0 | 7.2 | 1.4 | . | 0.5 | . | . | . | . | . | 59.4 | 100 | 0 | 15 | 11 | . | . |
| | | Leutenberg | 295 | . | . | . | . | . | . | . | . | 11.5 | 3.0 | 0.3 | . | . | . | . | . | 2.3 | 6.5 | 15.4 | 2.0 | . | . | 4.4 | 0.8 | . | 0.9 | . | . | . | . | . | 47.1 | 107 | + 3 | 9 | 7 | . | . |
| | Schwarza | Großbreitenbach | 660 | . | . | . | . | . | . | . | . | 11.2 | 1.6 | 9.4 | 2.3 | . | . | . | 3.6 | 4.8 | 12.2 | 16.2 | 3.7 | . | . | 8.6 | 5.4 | . | 2.6 | . | . | . | . | . | 77.6 | 100 | 0 | 12 | 12 | . | . |
| | | Neuhaus a. R. | 835 | . | . | 1.3 | . | . | . | . | . | 14.6 | 13.8 | 10.1 | 0.0 | 0.0 | 1.3 | 4.8 | 5.2 | 4.6 | 4.9 | 4.3 | 3.9 | 6.2 | 7.3 | 10.4 | 5.5 | 0.5 | 0.1 | 0.4 | . | . | . | 99.3 | 104 | + 4 | 19 | 15 | . | . |
| | | Pennewitz | 460 | . | 0.2 | 0.6 | . | . | . | . | 0.0 | 6.3 | 0.5 | 0.5 | . | . | . | 1.8 | 3.1 | 0.2 | 3.3 | 13.1 | 3.4 | 0.7 | . | 4.4 | 0.5 | 0.8 | . | . | . | . | . | 39.4 | | | 15 | 7 | . | . |
| | | Blankenburg, Bad | 222 | . | . | 0.6 | . | . | . | . | . | 13.3 | 0.5 | 0.6 | 0.4 | . | 2.7 | 0.2 | 1.7 | 0.2 | 6.9 | 16.7 | 2.0 | . | 0.4 | 4.0 | 1.2 | . | 0.6 | 0.1 | . | . | . | 52.1 | 130 | + 12 | 17 | 8 | . | . |
| | Schwarza bis Ilm | Remda | 320 | . | . | 0.9 | . | . | . | . | . | 17.8 | 1.4 | 0.6 | 2.7 | . | 1.5 | . | 0.0 | 0.5 | 9.0 | 1.6 | 1.8 | . | 0.5 | 5.0 | . | . | 0.9 | . | . | . | . | . | 44.2 | 100 | 0 | 13 | 8 | . | . |
| | | Hummelshain | 310 | . | . | . | . | . | . | . | . | 19.1 | 2.2 | | 3.3 | | . | . | . | 4.1 | | 28.8 | 1.8 | | 5.5 | . | 0.8 | . | 0.4 | . | . | . | . | . | 66.0 | 143 | + 20 | 13 | 9 | . | . |
| | | Drößnitz | 420 | . | . | . | . | . | . | . | 0.1 | 15.6 | . | . | 2.4 | . | 2.5 | . | . | . | 5.3 | 36.6 | 1.2 | 0.3 | 1.0 | 5.7 | 0.6 | 0.3 | . | . | . | . | . | . | 71.6 | 160 | + 27 | 12 | 8 | . | . |
| | | Stadtroda | 225 | . | . | 1.5 | . | . | . | . | 0.3 | 20.8 | | 2.5 | 0.9 | . | 6.0 | . | 1.7 | 0.5 | 19.5 | 14.9 | 1.2 | . | 0.7 | 7.3 | 0.1 | . | . | . | . | . | . | 77.9 | 181 | + 35 | 15 | 10 | . | . |
| | | Jena | 155 | . | . | . | . | . | . | 0.0 | 0.0 | 14.5 | 6.1 | 0.1 | 0.7 | . | 2.5 | . | 0.0 | 2.0 | 5.6 | 33.8 | 1.1 | . | 0.0 | 5.8 | 0.0 | 0.1 | . | . | . | . | . | 72.3 | 171 | + 30 | 11 | 8 | . | . |
| | | Wetzdorf | 328 | . | . | . | . | . | . | 2.5 | . | 13.2 | 2.3 | . | . | . | . | . | 1.3 | 4.8 | 0.9 | 41.3 | 0.6 | . | 0.6 | 6.2 | 0.1 | . | . | . | . | . | . | 73.8 | 154 | + 26 | 11 | 7 | . | . |
| | Ilm | Schmücke | 907 | . | . | . | . | . | . | . | . | . | 23.0 | 11.9 | 3.0 | . | . | 3.8 | 2.5 | 10.6 | 80.4 | 7.3 | 6.2 | . | . | 10.4 | 20.7 | . | 2.5 | 15.0 | . | . | . | . | 197.3 | 177 | + 86 | 13 | 6 | . | . |
| | | Ilmenau | 500 | . | 0.0 | 0.3 | . | . | . | 0.0 | . | 18.9 | 0.5 | 2.0 | 1.0 | . | 0.8 | . | 2.3 | 1.6 | 3.6 | 15.2 | 3.5 | 0.2 | 1.8 | 3.1 | 1.3 | . | 0.7 | . | . | . | . | 56.8 | 81 | − 13 | 16 | 11 | . | . |
| | | Stadtilm | 360 | . | . | 0.5 | . | . | . | . | . | 11.7 | | 0.3 | 0.5 | . | . | 1.7 | . | 0.6 | 2.4 | 17.0 | 2.3 | . | 0.5 | 4.3 | 0.0 | . | 0.9 | . | . | . | . | 42.7 | 110 | + 4 | 13 | 6 | . | . |
| | | Tannroda | 285 | . | . | 0.0 | . | . | . | 0.0 | . | 19.8 | 1.6 | 0.9 | 0.0 | . | . | . | 0.1 | 4.1 | 7.8 | 30.1 | 0.6 | . | | 5.5 | | . | . | . | . | . | . | 70.5 | | | 12 | 6 | . | . |
| | | Apolda | 170 | . | . | . | . | . | . | 0.2 | 5.5 | . | 1.6 | . | . | . | 1.4 | 1.7 | . | . | 15.0 | 18.0 | . | 0.7 | 0.8 | 4.2 | . | . | . | . | . | . | . | 49.1 | | | 10 | 7 | . | . |
| | S. | Kösen | 120 | . | . | . | . | . | . | . | . | 4.0 | 3.4 | 0.3 | . | . | . | . | . | 9.7 | 15.4 | 35.6 | 0.3 | . | 1.1 | 5.2 | 1.6 | . | 0.2 | . | . | . | . | . | 76.8 | 175 | + 33 | 11 | 8 | . | . |
| | Unstrut | Dingelstädt | 336 | . | . | . | . | . | . | . | 0.3 | 9.5 | 2.1 | 1.0 | . | . | . | . | 0.5 | 6.3 | 10.3 | 20.0 | 1.5 | 2.5 | 9.1 | 5.9 | 1.6 | 0.3 | 0.2 | . | . | . | . | . | 71.1 | 108 | + 5 | 15 | 11 | . | . |
| | | Eigenrieden | 489 | . | . | . | . | . | . | . | 0.6 | 21.1 | 6.3 | 0.3 | 0.0 | . | 1.5 | 0.1 | 0.9 | 8.7 | 15.9 | 23.9 | 5.1 | 0.6 | 8.7 | 10.7 | 1.6 | 0.3 | 0.3 | . | . | . | . | . | 106.6 | 153 | + 37 | 17 | 10 | . | . |
| | | Langensalza | 189 | . | . | . | . | . | . | . | 0.6 | 6.2 | 2.4 | . | . | . | 1.2 | . | 1.4 | 1.3 | 2.0 | 23.5 | 3.2 | . | 2.0 | 5.7 | . | 1.1 | . | . | . | . | . | . | 50.6 | 111 | + 5 | 12 | 11 | . | . |
| | | Herbsleben | 120 | . | . | 0.6 | . | . | . | . | . | 4.6 | 3.0 | . | . | . | 0.7 | . | . | 2.8 | 7.9 | 33.0 | 1.1 | . | 1.3 | 3.5 | 0.1 | 0.6 | . | 0.0 | . | . | . | 59.2 | 140 | + 17 | 12 | 8 | . | . |
| | Unstrut, Gera | Gehlberg | 700 | . | . | . | . | . | . | . | . | 31.5 | 2.3 | 8.9 | 2.2 | . | 2.1 | 1.4 | 10.8 | 3.6 | 22.4 | 23.5 | 4.0 | . | 4.9 | 3.6 | 7.9 | . | 1.5 | . | . | . | . | 130.6 | 121 | + 23 | 15 | 15 | . | . |
| | | Arnstadt | 289 | . | . | 0.2 | . | . | . | 0.4 | . | 11.1 | 1.1 | 0.2 | 0.1 | . | 0.5 | . | . | 0.2 | 1.5 | 18.8 | 3.0 | 0.1 | 0.3 | 5.2 | 0.5 | . | 0.4 | . | . | . | . | 43.6 | | | 16 | 6 | . | . |
| | | Crawinkel | 480 | . | . | 2.8 | . | . | . | . | . | 14.6 | 0.4 | 3.1 | 0.7 | . | . | 0.3 | 1.3 | 2.1 | . | 19.2 | 3.5 | 0.9 | 1.3 | 0.7 | . | . | . | . | . | . | . | 50.9 | 85 | − 9 | 13 | 8 | 1 | . |
| | | Töttelstädt | 345 | . | . | 0.3 | 0.2 | . | . | . | 0.3 | 5.9 | 0.9 | 0.3 | . | . | 3.8 | . | 0.8 | 2.3 | 3.2 | 31.8 | 2.0 | 0.3 | 0.8 | 5.2 | 0.3 | . | . | 0.3 | . | . | . | 58.7 | | | 17 | 7 | . | . |
| | Un-strut | Buttstädt | 185 | . | . | 0.3 | . | . | . | 0.0 | . | 14.6 | 2.6 | 0.2 | . | . | . | . | 0.0 | 5.0 | 15.4 | 20.7 | . | 0.1 | 0.8 | 4.9 | 0.0 | . | . | . | . | . | . | 64.6 | 155 | + 23 | 10 | 6 | . | . |
| | | Kleinbrembach | 170 | . | . | . | . | . | . | . | 1.1 | 5.6 | 2.9 | . | . | . | . | . | 1.0 | 4.1 | 5.7 | 36.1 | 0.6 | . | 1.5 | 5.5 | . | . | . | . | . | . | . | 64.1 | | | 10 | 9 | . | . |
| | Unstrut, Hainleite | Großberndten | 400 | . | . | . | . | . | . | . | 0.3 | 11.8 | 6.6 | . | 0.2 | . | 0.9 | . | 0.4 | 5.4 | 13.3 | 21.6 | 1.1 | . | 8.7 | 4.9 | 5.5 | . | . | 0.2 | . | . | . | 80.9 | 153 | + 28 | 14 | 9 | . | . |
| | | Ebeleben | 285 | . | . | . | . | . | . | . | . | 6.9 | 2.1 | 0.0 | 0.1 | . | 1.5 | . | 0.4 | 4.9 | 8.4 | 22.6 | 1.2 | . | 4.5 | 1.5 | 0.3 | . | . | . | . | . | . | 54.4 | 102 | + 1 | 12 | 9 | . | . |
| | | Greußen | 164 | . | . | 0.2 | . | . | . | 0.0 | 0.3 | 5.2 | 1.7 | . | 0.0 | . | 1.0 | . | 0.5 | 4.0 | 6.2 | 27.9 | 0.9 | 0.1 | 3.3 | 3.5 | 0.1 | 0.1 | . | 0.2 | . | . | . | 55.2 | 128 | + 12 | 16 | 8 | . | . |
| | Unstrut | Worbis | 319 | . | . | . | . | . | . | . | 0.5 | 3.0 | 5.9 | 0.5 | 1.0 | . | 1.5 | . | 0.5 | 5.1 | 8.7 | 23.9 | 2.7 | 0.0 | 8.5 | 6.7 | 4.9 | 0.9 | . | . | . | . | . | 74.3 | 125 | + 15 | 15 | 11 | . | . |
| | | Seega | 170 | . | . | . | . | . | . | . | . | 4.8 | 1.9 | . | . | . | . | . | 1.6 | 3.8 | 5.6 | 24.2 | . | 0.5 | 6.2 | 3.6 | 4.2 | . | . | 0.3 | . | . | . | . | 56.7 | | | 11 | 9 | . | . |
| | | Heldrungen | 130 | . | . | 0.0 | . | . | . | . | 0.3 | 5.9 | 1.6 | . | 0.3 | . | 1.0 | . | 0.7 | 3.6 | 2.9 | 25.5 | 0.4 | . | 2.5 | 5.1 | 3.3 | . | . | . | . | . | . | 53.1 | 120 | + 9 | 13 | 9 | . | . |
| | Unstrut, Helme | Ilfeld (Südharz) | 275 | . | . | . | . | . | . | . | 0.4 | 2.8 | 4.7 | 0.7 | 0.8 | . | 4.4 | . | 2.6 | 10.5 | 12.0 | 15.9 | 1.3 | 0.3 | 15.2 | 4.9 | 16.8 | 0.5 | . | 0.0 | . | . | . | 92.8 | 141 | + 27 | 16 | 10 | . | . |
| | | Sachsa, Bad | 340 | . | . | . | . | . | . | . | 2.3 | 12.2 | 7.7 | . | . | . | 11.0 | 0.0 | 2.2 | 12.7 | 40.3 | 16.4 | 0.9 | 0.0 | 21.3 | 13.4 | 24.4 | 3.8 | . | . | . | . | . | 168.6 | 201 | + 85 | 13 | 12 | . | . |
| | | Nordh. Talsp. | 443 | . | . | . | . | . | . | . | . | 3.8 | 3.3 | 1.3 | 1.2 | . | . | . | 3.1 | 0.8 | 18.0 | 14.4 | 0.5 | 0.0 | 17.1 | 3.8 | 24.4 | . | . | . | . | . | . | 91.7 | 135 | + 24 | 12 | 10 | . | . |
| | | Kelbra | 155 | . | . | . | . | . | . | . | 0.5 | 10.0 | 3.2 | . | 0.7 | . | 1.0 | . | 0.0 | 8.0 | 13.6 | 14.8 | . | . | 5.0 | 3.5 | 5.1 | . | . | 0.4 | . | . | . | 65.8 | 157 | + 24 | 12 | 9 | . | . |
| | | Sangerhausen | 190 | . | . | . | . | . | . | . | . | 6.9 | 0.2 | . | . | . | 0.3 | . | . | 11.9 | 3.5 | 20.7 | 0.2 | . | 5.8 | 5.6 | 3.9 | . | . | . | . | . | . | 59.0 | 128 | + 13 | 10 | 7 | . | . |
| | Unstrut | Hohelinde | 297 | . | . | . | . | . | . | . | 3.5 | 11.0 | 2.4 | . | . | . | . | . | . | 11.2 | 9.1 | 23.0 | . | 2.2 | 7.2 | 3.2 | . | . | . | . | . | . | . | 72.8 | 135 | + 19 | 9 | 9 | . | . |
| | | Bibra, Bad | 170 | . | . | . | . | . | . | . | . | 6.6 | 3.6 | 0.3 | 0.1 | . | 1.1 | . | 0.1 | 9.7 | 4.4 | 35.8 | 0.2 | . | 2.4 | 7.5 | 2.0 | . | . | . | . | . | . | 73.8 | 168 | + 30 | 13 | 9 | . | . |

| Flußgebiet | | Ort | Seehöhe m | 1 | 2 | 3 | 4 | 5 | 6 | 7 | 8 | 9 | 10 | 11 | 12 | 13 | 14 | 15 | 16 | 17 | 18 | 19 | 20 | 21 | 22 | 23 | 24 | 25 | 26 | 27 | 28 | 29 | 30 | 31 | Monatssumme mm | Monatssumme % der Norm. | Abweichung v. d. Norm. | Zahl der Tage mit Niederschl. ≧0.1 | Niederschl. ≧1.0 | * ≧0.1 | ▣ |
|---|---|---|---|---|---|---|---|---|---|---|---|---|---|---|---|---|---|---|---|---|---|---|---|---|---|---|---|---|---|---|---|---|---|---|---|---|---|---|---|
| Saale | Saale | Teuchern | 182 | . | . | . | . | . | . | . | . | 8.0 | 2.4 | . | . | . | . | 1.8 | . | 8.5 | 9.1 | 28.3 | . | . | 1.1 | 4.0 | . | . | . | . | . | . | . | . | 63.2 | 140 | + 18 | 8 | 8 | . | . |
| | | Lützen | 120 | . | . | . | . | . | . | 0.0 | . | 12.8 | 3.0 | 0.0 | . | . | 1.6 | . | 2.3 | 6.0 | 12.1 | 26.1 | . | 0.1 | 1.3 | 6.5 | 2.5 | . | 0.3 | . | . | . | . | . | 74.6 | 179 | + 33 | 12 | 10 | . | . |
| | | Merseburg | 93 | . | . | . | . | . | . | . | 0.0 | 6.6 | 2.8 | 0.0 | . | . | 1.4 | . | 0.4 | 11.0 | 11.2 | 24.3 | . | . | 0.8 | 5.6 | 2.9 | . | . | . | . | . | . | . | 67.0 | 163 | + 26 | 10 | 8 | . | . |
| | | Schafstädt | 146 | . | . | . | . | . | . | 0.2 | 0.3 | 5.4 | 9.2 | 1.9 | 0.3 | . | 2.3 | . | . | 6.4 | 6.1 | 24.1 | . | . | 2.6 | 5.9 | 2.9 | . | . | . | . | . | . | . | 67.6 | 179 | + 30 | 13 | 10 | . | . |
| | Weiße Elster | Raun | 560 | . | . | . | . | . | . | . | . | 9.2 | 3.4 | . | 0.1 | . | 0.2 | 7.8 | . | 0.9 | 10.5 | 7.2 | 0.9 | 0.4 | 0.6 | 2.2 | 10.1 | . | . | . | . | . | . | . | 53.5 | | | 13 | 7 | . | . |
| | | Markneukirchen | 520 | . | . | . | . | . | . | . | . | 15.3 | 2.9 | 0.9 | 15.5 | . | 0.1 | . | 0.4 | 1.4 | 12.9 | 16.8 | . | 0.7 | 1.3 | 14.7 | 2.8 | . | . | . | . | . | . | . | 85.7 | 130 | + 20 | 13 | 9 | . | . |
| | | Oelsnitz i. V. | 408 | . | . | . | . | . | . | . | . | 8.2 | 1.1 | 1.1 | 4.9 | . | 5.4 | 0.5 | 0.0 | 0.9 | 12.4 | 20.1 | 1.1 | 0.0 | 0.2 | 7.9 | 1.5 | 0.0 | . | . | . | . | . | . | 65.3 | 130 | + 15 | 13 | 10 | . | . |
| | | Grobau | 560 | . | . | . | . | . | . | . | . | 9.2 | 3.1 | 1.1 | 0.9 | . | 8.5 | . | 0.6 | 0.5 | 8.9 | 20.1 | 2.2 | 0.0 | . | 6.2 | 2.1 | 0.1 | . | . | . | . | . | . | 63.5 | | | 13 | 9 | . | . |
| | | Falkenstein | 595 | . | . | . | . | . | . | . | . | 18.7 | 3.8 | 2.8 | 11.7 | . | 5.8 | 0.5 | 1.6 | 0.8 | 18.7 | 29.1 | 1.4 | . | 1.0 | 8.4 | 1.3 | 0.4 | . | . | . | . | . | . | 106.0 | 163 | + 41 | 15 | 12 | . | . |
| | | Mehltheuer | 517 | . | . | . | . | . | . | . | . | 9.6 | 2.0 | 0.9 | 2.8 | . | 2.0 | . | . | 2.8 | 12.8 | 27.0 | 1.4 | . | . | 5.9 | 1.2 | 1.2 | . | . | . | . | . | . | 69.6 | | | 12 | 11 | . | . |
| | | Eich | 450 | . | . | 0.0 | . | . | . | . | 0.0 | 12.4 | 4.6 | 5.6 | 4.8 | . | 3.7 | 0.3 | 0.3 | 1.1 | 12.3 | 25.8 | 1.0 | 0.0 | 1.7 | 8.0 | 2.0 | 0.5 | . | . | . | . | . | . | 84.1 | 135 | + 22 | 15 | 12 | . | . |
| | | Greiz | 284 | . | . | . | . | . | . | . | . | 10.7 | 0.9 | 0.8 | 1.9 | . | 2.3 | . | 0.0 | 0.4 | 12.2 | 29.1 | 0.7 | 0.0 | 1.0 | 7.0 | 0.7 | 0.0 | . | . | . | . | . | . | 67.7 | 151 | + 23 | 12 | 7 | . | . |
| | | Auma | 405 | . | . | . | . | . | . | . | . | 15.0 | 0.6 | 0.6 | 1.0 | . | 2.3 | 0.1 | . | 2.4 | 5.1 | 25.1 | 1.4 | 0.1 | 1.6 | 2.8 | 0.4 | 0.4 | . | . | . | . | . | . | 58.9 | 128 | + 13 | 15 | 9 | . | . |
| | | Zeitz | 175 | . | . | 0.0 | . | . | . | . | 0.1 | 9.7 | 1.4 | . | . | . | . | . | 0.3 | 12.6 | 4.3 | 33.0 | 0.3 | . | 0.4 | 5.7 | 0.2 | . | . | . | . | . | . | . | 68.0 | 151 | + 23 | 11 | 6 | . | . |
| | | Meuselwitz | 175 | . | . | . | . | . | . | . | . | 15.8 | 1.4 | . | 0.0 | . | 1.4 | 0.0 | 0.2 | 2.0 | 14.5 | 32.0 | . | . | 1.4 | 4.5 | 3.0 | . | . | . | . | . | . | . | 76.2 | 169 | + 31 | 10 | 9 | . | . |
| | Weiße Elster, Pleiße | Rußdorf | 300 | . | . | . | . | . | . | . | . | 14.2 | 1.7 | 1.8 | 2.4 | . | 3.8 | . | 4.6 | 2.1 | 12.3 | 30.3 | 0.8 | . | 2.9 | 6.7 | 0.6 | 0.0 | . | . | . | . | . | . | 84.2 | 147 | + 27 | 13 | 11 | . | . |
| | | Crimmitschau | 266 | . | . | 0.0 | . | . | . | 0.0 | . | 11.6 | 1.2 | 0.7 | 1.5 | . | 2.5 | . | 0.9 | 3.9 | 11.5 | 32.9 | 0.3 | . | 2.8 | 4.8 | 0.3 | . | . | . | . | . | . | . | 74.9 | 144 | + 23 | 13 | 9 | . | . |
| | | Altenburg (Flugh.) | 190 | . | . | . | . | . | . | 0.0 | 0.0 | 14.7 | 4.6 | 0.0 | 0.5 | . | 1.9 | 0.0 | 0.3 | 5.8 | 13.9 | 28.4 | . | . | 2.5 | 6.2 | 3.3 | . | . | . | . | . | . | . | 82.1 | 195 | + 40 | 11 | 9 | . | . |
| | | Altmörbitz | 198 | . | . | . | . | . | . | . | . | 16.7 | 2.7 | 0.5 | 0.1 | . | 3.2 | . | . | . | 2.5 | 32.2 | . | . | 1.0 | 8.0 | 9.0 | . | . | . | . | . | . | . | 75.9 | 141 | + 22 | 10 | 8 | . | . |
| | | Niedergräfenhain | 200 | . | . | . | . | . | . | . | . | 22.1 | 4.0 | 0.7 | . | . | 0.3 | . | . | 8.8 | 13.8 | 32.4 | . | . | 2.5 | 11.0 | . | . | . | . | . | . | . | . | 95.6 | | | 10 | 8 | . | . |
| | | Leipzig-Süd | 113 | . | . | . | . | . | . | 0.0 | 0.0 | 12.3 | 9.4 | 0.2 | 0.5 | . | 2.1 | . | 1.6 | 14.3 | 16.2 | 27.1 | . | . | 3.9 | 7.3 | 6.3 | 0.0 | 0.0 | . | . | . | . | . | 101.2 | 202 | + 51 | 12 | 10 | . | . |
| | W. E. | Naunhof | 132 | . | . | . | . | . | . | 0.0 | . | 14.4 | 2.1 | . | 1.3 | . | 0.6 | . | 2.1 | 12.2 | 45.6 | | . | 5.6 | . | 9.5 | 10.2 | . | . | . | . | . | . | . | 103.6 | 196 | + 51 | 11 | 10 | . | . |
| | S. | Halle (Flugh.) | 79 | . | . | . | . | . | . | 0.0 | 0.2 | 3.1 | 3.2 | 0.0 | 0.1 | 0.0 | 1.0 | . | 1.3 | 5.4 | 12.3 | 18.5 | . | 0.0 | 1.6 | 6.1 | 3.6 | . | 0.0 | . | . | . | . | . | 56.4 | 140 | + 16 | 12 | 10 | . | . |
| | Saa-le | Eisleben | 160 | . | . | . | . | . | . | . | 0.2 | 6.2 | 2.5 | 0.1 | 0.1 | . | 0.8 | 0.1 | 0.2 | 6.6 | 6.9 | 17.5 | . | 0.1 | 2.6 | 3.4 | 3.6 | . | . | 0.0 | . | . | . | . | 50.9 | 121 | + 9 | 15 | 8 | . | . |
| | S. | Rothenburg | 68 | . | . | . | . | . | . | . | . | 5.2 | 1.3 | . | . | . | . | . | . | 6.4 | 17.1 | 13.8 | . | . | 3.8 | 3.5 | 11.1 | . | . | . | . | . | . | . | 64.2 | 156 | + 23 | 11 | 8 | . | . |
| | Wipper | Hayn | 435 | . | . | . | . | . | . | . | 0.4 | 5.3 | 1.2 | 1.7 | 1.0 | . | 1.7 | 0.4 | 0.5 | 12.6 | 3.7 | 15.8 | 0.6 | . | 14.2 | 3.7 | 9.6 | 0.8 | . | . | . | . | . | . | 73.2 | 122 | + 13 | 16 | 11 | . | . |
| | | Wippra | 215 | . | . | . | . | . | . | . | . | 6.5 | . | 0.0 | 2.1 | . | 0.0 | . | . | 8.3 | 7.7 | 13.8 | 0.3 | 0.0 | 6.1 | 3.5 | 5.5 | . | . | . | . | . | . | . | 53.8 | 115 | + 7 | 9 | 8 | . | . |
| | | Sandersleben | 185 | . | 4.0 | . | . | . | . | . | . | 4.0 | 1.2 | . | 0.6 | . | 1.2 | . | . | 4.6 | 15.7 | 16.3 | . | 0.5 | 3.5 | 4.3 | 12.3 | . | . | . | . | . | . | . | 68.2 | | | 12 | 10 | . | . |
| | | Stangerode | 203 | . | . | . | . | . | . | . | . | 3.6 | . | . | 3.8 | . | 1.8 | . | 0.8 | 4.8 | 11.0 | 15.8 | . | 3.8 | 4.5 | 3.8 | 9.6 | . | . | . | . | 0.5 | . | 0.1 | 63.9 | 142 | + 19 | 13 | 10 | . | . |
| | | Warmsdorf | 92 | . | . | . | . | . | . | . | 1.5 | 4.9 | 1.5 | . | 0.8 | . | . | . | 0.5 | 7.0 | 24.3 | 14.8 | . | 0.7 | 5.0 | 3.4 | 13.3 | . | . | . | . | . | . | . | 77.7 | 223 | + 43 | 12 | 9 | . | . |
| | Fuhne | Landsberg (Bez. Halle) | 103 | . | . | . | . | . | . | . | . | 4.8 | 2.3 | . | . | . | 1.0 | . | 0.8 | 8.1 | 30.8 | 16.0 | . | . | 5.1 | 6.9 | 10.7 | . | . | . | . | . | . | . | 86.5 | 218 | + 47 | 10 | 9 | . | . |
| | | Glauzig | 80 | . | . | . | . | . | . | . | 0.2 | 5.5 | 1.4 | . | 3.4 | . | . | . | 0.1 | 8.5 | 21.2 | 11.2 | . | . | 5.4 | 6.1 | 10.9 | . | . | . | . | . | . | . | 73.9 | 176 | + 32 | 11 | 9 | . | . |
| | | Biendorf | 70 | . | . | . | . | . | . | . | 0.3 | 5.5 | 2.0 | . | . | . | 0.6 | . | . | 9.1 | 10.3 | 21.2 | . | 0.0 | 6.2 | 5.4 | 7.5 | . | . | . | . | . | . | . | 68.4 | | | 10 | 8 | . | . |
| | Bode | Schierke | 613 | . | . | . | . | . | . | . | 0.3 | . | 5.0 | 18.5 | 6.5 | . | 0.3 | . | 6.5 | 21.0 | 26.2 | 14.0 | 0.6 | . | 32.3 | 6.0 | 20.4 | . | . | . | . | . | . | . | 157.6 | | | 13 | 10 | . | . |
| | | Königskrug | 756 | . | . | . | . | . | . | . | 1.5 | 10.7 | 12.4 | 10.5 | 3.7 | . | 2.0 | 5.0 | 1.8 | 28.5 | 33.3 | 17.7 | 0.8 | 0.4 | 36.5 | 10.6 | 36.3 | 5.0 | . | . | . | . | . | . | 216.7 | 167 | + 87 | 17 | 15 | . | . |
| | | Rübeland | 420 | . | . | . | . | . | 0.5 | 0.9 | 1.4 | 3.5 | 1.3 | 1.9 | . | 1.2 | . | 1.1 | 3.6 | 6.7 | 16.2 | 0.3 | 0.8 | 9.9 | 1.1 | 5.8 | . | . | . | . | . | . | . | 56.2 | 90 | − 6 | 16 | 12 | . | . |
| | | Benneckenstein | 515 | . | . | . | . | . | . | . | . | 2.1 | 2.4 | 4.8 | 1.1 | . | 2.8 | . | 1.1 | 13.2 | 13.6 | 11.2 | 0.4 | 0.2 | 22.3 | 2.2 | 16.2 | . | 0.3 | . | . | . | . | . | 93.9 | 106 | + 5 | 15 | 12 | . | . |
| | | Allrode | 448 | . | . | . | . | . | 0.1 | 0.2 | 2.1 | 1.0 | 0.4 | 1.8 | 1.7 | . | . | . | . | 9.4 | 7.1 | 10.7 | 1.2 | . | 12.3 | 2.6 | 6.9 | 0.1 | . | . | . | . | . | . | 57.6 | 100 | 0 | 15 | 11 | . | . |
| | | Quedlinburg | 123 | . | . | . | . | . | . | . | 0.4 | 5.0 | 0.5 | . | 0.5 | . | 0.4 | . | 0.7 | 1.8 | 11.9 | 19.6 | . | . | 2.2 | 1.6 | 10.1 | . | . | . | . | . | . | . | 54.7 | 131 | + 13 | 12 | 7 | . | . |
| | | Güntersberge | 415 | . | . | . | 1.8 | 3.4 | 1.2 | . | . | 0.8 | 0.4 | 0.8 | 4.1 | 3.4 | . | . | . | 5.6 | 8.4 | 15.6 | 2.3 | 4.3 | 13.8 | 4.6 | 6.8 | 1.8 | 0.9 | . | . | . | . | . | 80.0 | 129 | + 18 | 18 | 14 | . | . |
| | Bode, Selke | Harzgerode | 398 | . | . | . | . | . | . | 0.2 | 0.6 | 2.2 | 0.2 | 0.8 | . | . | 2.0 | . | 0.4 | 7.5 | 9.5 | 12.1 | 0.4 | . | 7.0 | 4.5 | 6.4 | . | . | . | . | . | . | . | 53.8 | 100 | 0 | 14 | 8 | . | . |
| | | Reinstedt | 135 | . | . | . | . | . | . | . | 1.0 | 1.7 | . | 1.4 | 0.2 | . | 0.5 | . | 2.0 | 3.1 | 13.4 | 15.2 | . | . | 3.1 | 2.7 | 8.5 | 0.2 | . | . | . | . | . | . | 53.0 | | | 13 | 10 | . | . |
| | | Ballenstedt | 230 | . | . | . | . | . | . | 0.1 | 0.7 | 3.4 | 1.1 | 0.0 | 0.1 | . | 1.2 | 0.1 | 0.9 | 1.5 | 13.4 | 20.2 | 0.4 | 0.0 | 3.2 | 3.2 | 11.0 | 0.7 | . | 0.0 | . | . | . | . | 61.2 | 120 | + 10 | 16 | 9 | . | . |
| | Bode | Gröningen | 94 | . | . | . | . | . | 0.0 | 0.1 | 0.4 | 6.3 | 2.7 | 1.8 | 0.1 | . | 1.0 | . | 0.1 | 6.9 | 13.7 | 16.2 | . | 0.0 | 6.6 | 3.1 | 3.6 | . | . | . | . | . | . | . | 62.6 | 162 | + 24 | 14 | 10 | . | . |
| | | Wernigerode I | 237 | . | . | . | . | . | . | 0.1 | 0.2 | 3.1 | 0.7 | . | 1.7 | . | 1.5 | . | 1.0 | 5.2 | 13.5 | 16.5 | 1.0 | . | 9.1 | 1.2 | 5.5 | 0.5 | . | . | . | . | . | . | 60.8 | 109 | + 5 | 15 | 11 | . | . |
| | Bode, Aue | Hessen | 113 | . | . | . | . | . | . | . | 2.0 | 1.5 | 5.0 | 5.0 | 0.1 | . | 2.3 | . | 0.3 | 8.5 | 20.7 | 4.9 | 0.7 | 0.2 | 7.4 | 3.1 | 3.9 | 2.8 | . | . | . | . | . | . | 68.4 | 133 | + 17 | 16 | 12 | . | . |
| | | Hötensleben | 100 | . | . | . | . | . | . | 0.1 | 1.2 | 2.1 | 3.3 | 2.1 | . | . | 1.7 | . | 0.2 | 15.9 | 20.7 | 12.9 | 0.4 | 0.1 | 15.1 | 5.8 | 7.0 | 2.9 | . | . | . | . | . | 0.1 | 91.6 | | | 17 | 12 | . | . |
| | | Röderhof | 200 | . | . | . | . | . | . | . | 1.0 | 3.8 | 2.3 | 3.6 | 0.2 | . | 1.4 | . | 0.8 | 11.2 | 25.0 | 19.8 | 0.3 | 0.1 | 10.0 | 4.4 | 6.4 | 1.3 | . | . | 0.1 | 0.1 | . | . | 91.8 | 200 | + 46 | 18 | 12 | . | . |
| | Bode | Seehausen | 135 | . | . | . | . | . | . | . | 0.3 | 2.9 | 2.8 | 1.8 | 0.2 | . | 1.5 | 0.0 | . | 30.4 | 16.0 | 15.6 | . | 0.1 | 13.0 | 5.5 | 3.3 | 1.6 | . | . | . | . | . | . | 95.0 | 211 | + 50 | 14 | 11 | . | . |
| | | Wolmirsleben | 70 | . | . | . | . | . | 0.0 | 0.0 | 0.3 | 3.0 | 2.7 | 1.6 | . | . | 1.8 | . | 0.0 | 7.6 | 14.1 | 18.5 | . | 0.0 | 7.0 | 4.3 | 4.8 | . | . | . | . | . | . | . | 65.7 | 174 | + 28 | 11 | 10 | . | . |
| | S. | Calbe | 60 | . | . | . | . | . | . | . | . | 3.0 | 2.0 | 0.6 | 1.0 | . | 1.2 | . | . | 14.0 | 18.0 | 11.2 | . | 0.0 | 9.4 | 5.0 | 2.4 | . | . | . | . | . | . | . | 67.8 | 189 | + 32 | 11 | 10 | . | . |

# Oktober — Tägliche Niederschlagshöhen in Millimetern, gemessen um 7 Uhr morgens — 1942

| Flußgebiet | | Ort | Seehöhe m | 1 | 2 | 3 | 4 | 5 | 6 | 7 | 8 | 9 | 10 | 11 | 12 | 13 | 14 | 15 | 16 | 17 | 18 | 19 | 20 | 21 | 22 | 23 | 24 | 25 | 26 | 27 | 28 | 29 | 30 | 31 | Monatssumme mm | Monatssumme % der Norm. | Abweichung v. d. Norm. | Zahl der Tage mit Niederschl. ≧0.1 | Niederschl. ≧1.0 | * ≧0.1 | ⊞ |
|---|---|---|---|---|---|---|---|---|---|---|---|---|---|---|---|---|---|---|---|---|---|---|---|---|---|---|---|---|---|---|---|---|---|---|---|---|---|---|---|---|
| Saale bis Havel | Saale bis Ohre | Serno | 120 | . | . | . | . | . | . | . | 0.3 | . | 3.5 | 5.1 | 1.4 | 2.3 | . | . | 0.1 | 15.1 | 4.1 | 9.8 | 10.7 | . | 10.2 | 7.1 | . | 2.6 | 6.8 | . | . | . | . | . | 79.1 | | | 14 | 12 | . | . |
| | | Zerbst (Stadt) | 71 | . | . | . | . | . | . | 0.1 | . | 3.1 | 4.4 | 1.1 | 1.1 | 0.9 | . | 0.4 | . | 21.1 | 13.7 | 10.7 | . | . | 10.1 | 6.7 | 6.7 | . | . | . | . | . | . | . | 80.1 | 182 | + 36 | 13 | 10 | . | . |
| | | Magdeburg (Flugh.) | 45 | . | . | . | . | . | 0.0 | 0.1 | 0.3 | 1.2 | 3.2 | 4.1 | 0.0 | . | 1.4 | 0.0 | 0.2 | 13.6 | 12.4 | 11.6 | . | 0.1 | 7.6 | 5.2 | 3.6 | 0.0 | . | 0.1 | 0.0 | . | . | 0.2 | 64.9 | 155 | + 23 | 16 | 10 | . | . |
| | | Loburg | 75 | . | . | . | . | . | . | . | 0.5 | 4.5 | 5.6 | 3.4 | 0.1 | . | 1.8 | 0.2 | 0.3 | 7.1 | 12.8 | 12.2 | . | 0.3 | 11.3 | 6.4 | 4.6 | . | . | . | . | . | . | 0.2 | 71.3 | | | 16 | 10 | . | . |
| | Ohre | Zum Giebel | 59 | . | 0.9 | . | . | . | 0.6 | 1.0 | 1.4 | 2.6 | 2.8 | 1.3 | 2.2 | . | 2.4 | . | 0.6 | 3.3 | 8.9 | 7.8 | . | 0.5 | 13.0 | 7.8 | 6.2 | 4.5 | . | . | . | . | . | 0.3 | 68.1 | 142 | + 20 | 19 | 14 | . | . |
| | | Calvörde | 65 | . | . | . | . | . | 0.5 | 0.3 | 0.5 | 0.8 | 0.9 | 0.1 | 0.2 | . | 1.0 | . | 0.5 | 4.3 | 12.7 | 9.5 | . | 0.3 | 10.2 | 7.2 | 5.2 | 5.0 | . | 0.1 | . | 0.1 | . | . | 59.4 | 128 | + 13 | 19 | 8 | . | . |
| | | Haldensleben | 66 | . | . | . | . | . | 0.2 | 0.5 | . | . | 3.3 | . | . | . | 2.0 | . | 0.4 | 8.8 | 13.8 | 10.3 | . | . | 12.7 | 5.7 | 3.3 | 2.5 | . | . | . | . | . | . | 63.5 | | | 12 | 9 | . | . |
| | | Elbeu | 47 | . | . | 0.1 | . | . | . | . | 0.8 | 1.2 | 2.3 | . | . | . | . | . | 1.5 | 5.6 | 13.3 | 6.8 | . | 1.6 | 7.5 | 7.1 | 3.6 | 1.3 | . | 0.3 | . | . | . | 0.2 | 53.5 | 132 | + 13 | 16 | 11 | . | . |
| | Ohre bis Ilm | Landsberg (Kr. Stendal) | 110 | . | . | . | . | . | . | 0.7 | 0.2 | 0.4 | 1.9 | 3.1 | 0.9 | 0.9 | 1.9 | . | . | 3.1 | 22.1 | 4.5 | . | 0.4 | 8.6 | 5.6 | 7.0 | 4.5 | . | . | . | . | . | . | 65.8 | | | 16 | 10 | . | . |
| | | Tangermünde | 50 | . | . | . | . | . | 0.4 | 0.2 | 0.1 | 0.9 | 4.1 | 0.8 | 0.2 | . | 1.8 | . | 0.2 | 6.3 | 14.0 | 2.8 | . | . | 8.6 | 5.1 | 4.2 | 4.4 | . | 0.2 | . | . | . | 0.1 | 54.4 | 142 | + 16 | 18 | 9 | . | . |
| Havel | Quelle bis Spree | Wolfsbruch | 60 | . | 1.2 | . | . | . | 0.4 | . | 2.1 | 3.4 | 3.6 | 2.0 | . | . | 4.1 | . | 1.0 | 8.8 | 0.3 | . | . | . | 9.6 | 6.7 | 4.7 | 8.8 | . | . | . | . | . | . | 56.7 | 121 | + 10 | 14 | 12 | . | . |
| | | Hohenlychen | 70 | . | . | . | . | . | 0.3 | 2.0 | . | 2.5 | 1.7 | 8.3 | 0.5 | 0.2 | 5.1 | . | 2.6 | 19.1 | 0.2 | . | . | . | 13.0 | 8.8 | 6.9 | 0.2 | . | . | 1.0 | . | . | . | 82.4 | | | 16 | 11 | . | . |
| | | Alt-Lüdersdorf | 54 | . | 5.1 | . | . | . | 0.4 | 0.2 | 0.2 | 0.3 | 1.7 | 6.8 | 0.9 | . | 3.5 | . | 2.1 | 5.7 | . | . | . | 1.2 | 6.1 | 6.2 | 6.3 | 4.1 | . | . | . | . | . | . | 50.8 | 113 | + 6 | 16 | 11 | . | . |
| | | Zehdenick (Stärkef.) | 44 | . | . | . | . | . | . | 0.8 | . | 1.8 | 2.1 | 2.8 | 1.2 | . | 3.7 | . | 1.3 | 4.6 | 0.5 | . | . | . | 7.6 | 5.5 | 6.6 | 1.8 | . | . | . | . | . | . | 40.3 | 95 | − 2 | 13 | 11 | . | . |
| | | Oranienburg-Eden | 35 | . | . | . | . | . | 0.1 | 1.0 | . | 0.9 | 4.0 | 3.2 | 0.2 | . | 3.3 | . | 1.0 | 2.6 | 0.8 | . | . | 1.0 | 11.6 | 5.8 | 5.7 | 1.3 | . | . | . | . | . | . | 42.5 | | | 15 | 11 | . | . |
| | Spree | Sohland, Kr. Bautzen | 306 | . | . | . | . | . | . | . | . | 13.2 | 2.7 | 0.8 | 1.7 | . | 0.6 | . | 0.3 | 9.4 | 21.8 | 22.3 | . | . | 6.5 | 4.6 | 12.2 | 0.0 | 0.1 | . | . | . | . | . | 96.2 | 166 | + 38 | 13 | 9 | . | . |
| | | Malschwitz | 150 | . | . | . | . | . | . | . | . | 10.6 | 5.8 | 0.0 | . | . | . | 0.7 | . | 14.3 | 19.9 | 13.6 | . | . | 4.5 | 5.1 | 5.0 | . | . | . | . | . | . | . | 79.5 | | | 9 | 8 | . | . |
| | | Löbau | 249 | . | 0.0 | . | . | . | . | 0.0 | . | 4.5 | 4.1 | 1.3 | 0.3 | . | 0.6 | . | 0.2 | 11.8 | 19.8 | 14.9 | . | . | 1.4 | 6.1 | 14.4 | . | 0.2 | . | . | . | . | . | 79.6 | 127 | + 17 | 13 | 9 | . | . |
| | | Halbendorf | 141 | . | . | . | . | . | . | . | . | . | 10.0 | 5.1 | 1.5 | . | 1.3 | . | 2.3 | 12.5 | 23.0 | 13.1 | . | . | 7.6 | 9.0 | 10.8 | . | . | . | . | . | . | . | 96.2 | 168 | + 39 | 11 | 11 | . | . |
| | | Spreefurt | 132 | . | . | . | . | . | . | 0.0 | . | 6.5 | 9.2 | . | 0.2 | . | 0.9 | . | 0.2 | 12.3 | 19.4 | 13.0 | . | . | 3.8 | 7.8 | 13.9 | . | . | . | . | . | . | . | 87.2 | 174 | + 37 | 11 | 8 | . | . |
| | Spree, Schöps | Königshain | 220 | . | . | . | . | . | . | . | . | 8.5 | 5.0 | 1.0 | 0.3 | . | 1.2 | . | 0.1 | 19.1 | 24.0 | 14.7 | . | . | 2.4 | 9.8 | 14.3 | . | . | . | . | . | . | . | 100.4 | 192 | + 48 | 12 | 10 | . | . |
| | | Rietschen | 142 | . | . | . | . | . | . | . | . | 7.9 | 5.4 | . | . | . | 1.7 | . | . | 8.6 | 20.6 | 9.6 | . | . | 5.6 | 7.4 | 10.5 | . | . | . | . | . | . | . | 77.3 | | | 9 | 9 | . | . |
| | | Niesky | 177 | . | . | . | . | . | . | . | . | 10.5 | 9.9 | 0.5 | 0.3 | . | 1.3 | . | 0.6 | 10.7 | 28.6 | 13.9 | . | . | 3.8 | 8.5 | 18.3 | 0.1 | . | . | . | . | . | . | 107.0 | 206 | + 55 | 13 | 9 | . | . |
| | Spree | Burghammer | 110 | . | . | . | . | . | . | . | 0.4 | 10.0 | 2.0 | . | . | 1.0 | . | . | . | 5.0 | 28.5 | 9.8 | . | . | 6.5 | 9.7 | 10.0 | . | . | . | . | . | . | . | 82.9 | | | 10 | 9 | . | . |
| | | Cottbus (Pumpst.) | 70 | . | . | . | . | . | . | . | 0.0 | 13.9 | 2.2 | 1.5 | . | . | 0.2 | . | 0.5 | 3.3 | 3.6 | 3.4 | . | . | 7.1 | 4.7 | 11.3 | . | . | . | . | . | . | . | 51.7 | 116 | + 7 | 11 | 9 | . | . |
| | | Calau | 80 | . | . | . | . | . | . | 0.2 | . | 14.9 | 5.4 | 0.3 | 0.1 | . | . | . | 0.9 | 3.8 | 18.5 | 8.6 | . | . | 7.1 | 8.2 | 10.6 | . | . | . | . | . | . | . | 78.6 | 172 | + 33 | 12 | 12 | . | . |
| | | Burg i. Spreew. | 57 | . | . | . | . | . | . | 0.5 | 0.1 | 12.5 | 1.0 | 0.7 | . | . | 0.4 | . | 0.3 | 5.0 | 3.4 | 4.4 | . | 0.1 | 8.3 | 5.7 | 8.5 | . | . | . | . | . | . | . | 50.9 | 116 | + 7 | 14 | 8 | . | . |
| | | Lübben | 49 | . | . | . | . | . | . | 1.7 | 0.2 | 8.4 | 2.5 | 0.5 | 0.8 | . | 0.9 | . | 0.8 | 7.4 | 3.4 | 4.2 | . | 0.3 | 9.1 | 8.4 | 8.3 | 0.3 | 0.1 | . | . | . | . | . | 57.3 | 133 | + 14 | 17 | 9 | . | . |
| | | Fürstl.-Drehna | 76 | . | . | . | . | . | . | . | 0.1 | 17.7 | 4.1 | 0.3 | . | . | . | . | 0.5 | 5.7 | 14.5 | 15.2 | 10.8 | 4.0 | 8.0 | 8.0 | 7.0 | . | . | . | . | . | . | . | 95.9 | 196 | + 47 | 13 | 10 | . | . |
| | | Lindenberg | 108 | . | . | . | . | . | . | 5.0 | . | 11.7 | 6.3 | 1.5 | 1.0 | . | 0.7 | . | 0.7 | 2.2 | 1.0 | 0.1 | . | 0.0 | 7.2 | 4.4 | 9.1 | 0.1 | . | . | . | . | . | . | 51.0 | 119 | + 8 | 14 | 10 | . | . |
| | | Klein Liebitz | 59 | . | . | . | . | . | . | 4.3 | . | 12.1 | 1.9 | 0.4 | . | . | 1.0 | . | . | 5.3 | 1.9 | 2.3 | . | . | 8.8 | 6.3 | 9.7 | . | . | . | . | . | . | . | 54.0 | | | 11 | 10 | . | . |
| | | Friedland (Niederlausitz) | 45 | . | . | . | . | . | . | 4.8 | . | 8.9 | 2.6 | 1.6 | 1.4 | . | . | . | 1.8 | 3.8 | 1.2 | . | . | . | 8.4 | 7.3 | 4.9 | . | . | . | . | . | . | . | 46.7 | 109 | + 4 | 11 | 11 | . | . |
| | | Falkenberg | 56 | . | . | . | . | . | . | 0.3 | . | 12.0 | 3.7 | 1.7 | 0.5 | . | . | 1.5 | . | 2.2 | 1.2 | . | . | 1.0 | 8.0 | 5.6 | 8.4 | . | . | . | . | . | . | . | 46.1 | 105 | + 2 | 12 | 10 | . | . |
| | | Hartmannsdorf | 37 | . | . | . | . | . | . | 2.1 | . | 10.9 | 3.7 | . | 2.4 | . | 1.0 | . | 1.5 | 1.8 | . | . | . | 0.5 | . | . | . | . | . | . | . | . | . | . | 23.9 | | | 8 | 7 | . | . |
| | | Leuenberg | 116 | . | . | . | . | . | . | 2.4 | . | 1.4 | 4.1 | 1.6 | 1.0 | . | 3.0 | . | 1.9 | 1.0 | 3.9 | . | . | 0.9 | 9.7 | 9.0 | 1.8 | . | . | . | . | . | . | . | 41.7 | 105 | + 2 | 13 | 12 | . | . |
| | | Berlin-Friedrichshagen | 35 | . | . | . | . | . | . | 1.1 | . | 5.0 | 4.2 | 1.1 | 4.3 | . | . | . | 2.7 | 2.7 | 0.9 | . | . | 0.3 | 8.0 | 3.3 | 8.2 | . | . | . | . | . | . | . | 41.8 | | | 12 | 10 | . | . |
| | | Werneuchen (Ort) | 76 | . | . | . | . | . | . | 0.4 | . | 1.7 | 0.0 | 4.9 | 0.2 | . | 3.3 | . | 1.5 | 2.3 | 1.7 | . | . | 1.5 | 11.1 | 4.7 | 4.1 | . | . | . | . | . | . | . | 37.4 | 93 | − 3 | 12 | 9 | . | . |
| | Spree, Dahme | Dahme | 86 | . | . | . | . | . | . | . | 0.1 | 15.2 | 2.8 | 0.3 | . | . | . | . | 0.1 | 7.2 | 12.8 | 8.2 | . | 0.2 | . | 15.1 | 9.9 | . | . | . | . | . | . | . | 71.9 | 157 | + 26 | 11 | 7 | . | . |
| | | Märkisch Buchholz | 38 | . | . | . | . | . | . | 3.9 | . | 4.3 | 3.6 | 0.2 | 0.0 | . | 1.4 | . | 1.2 | 4.3 | 2.9 | 2.2 | . | 0.9 | 8.8 | 8.4 | 5.9 | . | . | . | . | . | . | . | 48.0 | 112 | + 5 | 13 | 11 | . | . |
| | | Storkow | 37 | . | . | . | . | . | . | 5.0 | . | 1.2 | 5.1 | 1.1 | . | . | 1.2 | . | 1.5 | 2.2 | 0.7 | . | . | 0.8 | 6.2 | 4.2 | 7.5 | . | . | . | . | . | . | . | 36.7 | 84 | − 7 | 12 | 10 | . | . |
| | | Königswusterhausen | 37 | . | . | . | . | . | . | 2.8 | 0.2 | 8.2 | 3.3 | 1.2 | 10.7 | . | 1.2 | . | 1.4 | 5.2 | 1.8 | 0.7 | . | 0.2 | 6.5 | 4.5 | 7.6 | . | . | . | . | . | . | . | 45.5 | | | 15 | 11 | . | . |
| | Spree | Berlin-Reinickendorf-W | 36 | . | . | . | . | . | . | 0.5 | . | 4.1 | 5.1 | 6.2 | 0.1 | . | 2.2 | . | 2.4 | 5.2 | 6.2 | . | . | 0.4 | 10.9 | 4.5 | 7.2 | . | . | . | . | . | . | . | 55.0 | | | 13 | 10 | . | . |
| | | Berlin-Tiergarten | 34 | . | . | . | . | . | . | 1.0 | . | 3.6 | 4.2 | 1.8 | 0.8 | . | 2.2 | 0.2 | 1.6 | 2.6 | 0.7 | . | . | 0.6 | 12.2 | 3.9 | 7.8 | . | . | . | . | . | . | . | 43.5 | | | 15 | 10 | . | . |
| | Havel | Berlin-Dahlem | 55 | . | . | . | . | . | . | 0.3 | . | 4.1 | 5.7 | 3.1 | 2.3 | . | 1.8 | . | 1.7 | 3.9 | 1.8 | 0.0 | . | 0.3 | 12.2 | 4.5 | 7.5 | . | . | . | . | . | . | . | 49.2 | 114 | + 6 | 13 | 11 | . | . |
| | | Potsdam (Obs.) | 80 | . | . | . | . | . | . | 1.0 | 0.0 | 4.0 | 2.8 | 0.4 | 0.3 | . | 1.7 | 0.1 | 1.0 | 2.4 | 3.8 | 3.8 | 0.2 | 0.0 | 8.8 | 8.9 | 4.8 | 0.1 | . | . | . | . | . | 0.0 | 44.1 | 102 | + 1 | 16 | 11 | . | . |
| | Nuthe | Jüterbog-Waldlager | 103 | . | . | . | . | . | . | 1.2 | 0.0 | 6.2 | 1.5 | 0.2 | 0.0 | . | 0.4 | . | 0.4 | 4.7 | 9.4 | 6.5 | . | 0.0 | 9.0 | 4.0 | 8.3 | 0.0 | . | . | . | . | . | 0.0 | 51.8 | 133 | + 13 | 12 | 9 | . | . |
| | | Mückendorf | 55 | . | . | . | . | . | . | 1.5 | . | 7.0 | 0.0 | 0.1 | 0.0 | . | 1.0 | 0.1 | 11.0 | 1.0 | 7.2 | 9.5 | . | 0.3 | 12.3 | 8.4 | 2.1 | . | . | . | . | . | . | . | 61.5 | | | 13 | 10 | . | . |
| | | Dietersdorf, Kr. Z. B. | 135 | . | . | . | . | . | . | . | 0.3 | 3.5 | 1.2 | 0.5 | 0.1 | . | 0.4 | . | 0.4 | 5.1 | 13.2 | 3.5 | . | . | 8.8 | 5.0 | 8.4 | 5.3 | 2.8 | . | . | . | . | . | 58.5 | | | 15 | 10 | . | . |
| | | Brück (Mark) | 46 | . | . | . | . | . | 1.2 | 0.1 | 3.4 | 1.7 | 0.1 | . | . | 1.4 | 0.1 | 0.1 | 2.1 | 11.1 | 4.1 | 0.1 | 0.4 | 9.8 | 6.2 | 4.6 | . | . | . | . | . | . | . | 46.5 | 124 | + 9 | 16 | 10 | . | . |
| | Ihle bis Rogätzer | Brandenburg (Stadt) | 32 | 0.0 | . | . | . | . | . | 0.0 | 0.1 | 1.7 | 3.7 | 0.4 | 0.7 | . | 2.9 | 0.0 | 0.3 | 9.7 | 6.0 | 2.1 | . | 0.2 | 10.3 | 4.6 | 4.9 | 0.0 | . | . | . | . | . | . | 47.6 | 114 | + 6 | 14 | 9 | . | . |
| | | Schlamau | 143 | . | . | . | . | . | . | 0.0 | . | 4.0 | 2.4 | 4.6 | 0.0 | . | 2.2 | . | 0.0 | 8.6 | 16.0 | 8.4 | . | . | 16.1 | 7.0 | 10.5 | 0.1 | . | . | . | . | . | . | 79.9 | | | 11 | 10 | . | . |
| | | Ziesar | 60 | . | . | . | . | . | . | . | 0.5 | 6.4 | 3.7 | 0.4 | . | . | 1.9 | . | 0.3 | 3.6 | 16.8 | 5.9 | . | 0.5 | 12.6 | 5.1 | 6.0 | . | . | . | . | . | . | . | 63.7 | 152 | + 22 | 13 | 9 | . | . |

| Flußgebiet | | Ort | Seehöhe m | 1 | 2 | 3 | 4 | 5 | 6 | 7 | 8 | 9 | 10 | 11 | 12 | 13 | 14 | 15 | 16 | 17 | 18 | 19 | 20 | 21 | 22 | 23 | 24 | 25 | 26 | 27 | 28 | 29 | 30 | 31 | Monatssumme mm | % der Norm. | Abweichung v. d. Norm. | Zahl der Tage mit Niederschl. ≧0.1 | Niederschl. ≧1.0 | ✳ ≧0.1 | ▣ |
|---|---|---|---|---|---|---|---|---|---|---|---|---|---|---|---|---|---|---|---|---|---|---|---|---|---|---|---|---|---|---|---|---|---|---|---|---|---|---|---|---|
| Havel | Kehle bis Hauptkanal | Krüssau | 50 | . | . | . | . | . | 0.1 | 0.2 | 0.3 | 1.7 | 3.1 | 0.5 | 0.0 | . | 2.0 | . | 0.1 | 6.9 | 14.6 | 7.1 | . | 0.5 | 10.0 | 5.5 | 8.7 | . | . | . | . | . | . | 61.4 | 136 | + 16 | 16 | 9 | . | . |
| | | Genthin | 37 | . | . | . | . | . | . | 0.1 | . | 1.3 | 5.6 | 0.5 | 0.0 | . | 3.7 | . | 0.0 | 1.9 | 10.7 | 3.2 | . | 0.3 | 9.9 | 5.8 | 8.2 | 0.5 | . | . | . | . | . | . | 51.7 | 124 | + 10 | 13 | 9 | . | . |
| | | Rathenow | 28 | . | 0.1 | . | . | . | 0.0 | 1.2 | . | 3.1 | 4.4 | 1.2 | 1.4 | . | 2.7 | . | 0.9 | 3.4 | 5.1 | 1.3 | . | 0.1 | 9.8 | 4.3 | 5.8 | 3.0 | . | . | . | . | . | . | 47.8 | 117 | + 7 | 16 | 13 | . | . |
| | Hauptkanal | Velten | 37 | . | . | . | . | . | 0.5 | 0.5 | 0.1 | 3.2 | 6.2 | . | 3.2 | . | 3.4 | 0.6 | . | 3.2 | 1.4 | . | . | 0.9 | 12.0 | 5.2 | 4.6 | 5.0 | . | . | . | . | . | . | 50.0 | 125 | + 10 | 15 | 10 | . | . |
| | Rhin | Neuruppin (Flugh.) | 45 | . | 2.5 | . | . | . | 0.0 | 1.1 | . | 1.0 | 2.8 | 3.1 | 0.0 | . | 2.5 | 0.0 | 0.5 | 2.1 | 0.0 | 0.0 | . | 0.0 | 10.8 | 6.0 | 5.7 | 2.8 | . | 0.0 | . | . | . | . | 40.9 | 93 | − 3 | 12 | 11 | . | . |
| | | Neu-Glienicke | 95 | . | 2.5 | . | . | . | 0.3 | 0.5 | . | 2.7 | 4.3 | 5.1 | 1.3 | . | 5.8 | . | 1.5 | 6.4 | 0.3 | . | . | . | 11.8 | 7.2 | 12.1 | 3.1 | . | . | . | . | . | . | 64.9 | 123 | + 12 | 15 | 12 | . | . |
| | | Michaelisbruch | 25 | . | . | . | . | . | . | 1.5 | . | 3.3 | 2.8 | 2.6 | 0.1 | . | 2.8 | . | 0.4 | 4.8 | 1.8 | 0.2 | . | . | 15.7 | 4.5 | 3.6 | 4.0 | . | . | . | . | . | . | 48.1 | 120 | + 8 | 14 | 11 | . | . |
| | | Ebereschenhof | 31 | . | . | . | . | . | 0.0 | 0.8 | . | 1.0 | 3.3 | 1.7 | 1.2 | . | 2.3 | . | 0.2 | 4.7 | 0.9 | 0.3 | . | 0.1 | 8.2 | 4.5 | 4.1 | 4.5 | . | . | . | . | . | 0.0 | 37.8 | | | 15 | 10 | . | . |
| | Havel | Wittstock | 66 | . | . | . | . | . | . | 1.5 | . | 1.3 | 3.4 | 7.3 | 2.2 | . | 4.2 | . | 1.1 | 3.2 | . | . | . | 0.1 | 8.6 | 5.2 | 6.0 | 11.7 | . | . | . | . | . | . | 55.8 | 119 | + 9 | 12 | 11 | . | . |
| | | Kyritz | 48 | . | 3.8 | . | . | . | . | 0.6 | . | 2.3 | 4.5 | 3.9 | 1.7 | . | 3.2 | . | 0.7 | 3.9 | . | 2.4 | . | . | 11.2 | 6.0 | 6.0 | 2.4 | . | . | . | . | . | . | 52.6 | 118 | + 8 | 14 | 12 | . | . |
| | | Havelberg | 40 | Einzelwerte unbrauchbar | | | | | | | | | | | | | | | | | | | | | | | | | | | | | *45.0* | *105* | + *2* | | | | |
| Havel bis Mündung | Stepenitz | Meyenburg | 86 | . | . | . | . | . | . | 5.2 | . | 4.2 | 0.3 | 6.2 | 4.6 | . | 5.8 | . | 5.4 | | 0.3 | . | . | 0.4 | 8.0 | 4.8 | 4.1 | 3.9 | . | . | . | . | . | . | 53.2 | 113 | + 6 | 14 | 11 | . | . |
| | | Könkendorf | 95 | . | . | . | . | . | . | 2.8 | . | 2.3 | 3.7 | 5.0 | 3.9 | . | 5.8 | 0.1 | 1.0 | 7.2 | . | . | . | 0.6 | 8.6 | 5.4 | 6.4 | 9.7 | . | . | . | . | . | . | 62.5 | 131 | + 15 | 14 | 12 | . | . |
| | Elbe | Hoppenrade | 47 | . | 1.2 | . | . | . | . | 1.1 | . | 2.6 | 4.6 | 4.1 | 0.2 | . | 5.0 | . | 1.0 | 7.5 | 2.0 | 1.1 | . | 0.4 | 11.5 | 13.0 | 11.6 | | . | . | . | . | . | 66.9 | 134 | + 17 | 16 | 14 | . | . |
| | | Wittenberge | 23 | . | . | . | . | . | . | 1.9 | . | 3.5 | 2.1 | 0.9 | 0.3 | . | 3.5 | 0.1 | 0.8 | 8.9 | 5.9 | 0.3 | . | 0.5 | 10.8 | 5.1 | 3.9 | 8.4 | . | . | . | . | . | . | 56.9 | 124 | + 11 | 16 | 10 | . | . |
| | Aland | Zichtau | 58 | . | 1.0 | . | . | . | . | 2.4 | 0.8 | 3.8 | 1.3 | 3.8 | . | . | 3.0 | . | . | 3.4 | 22.6 | 2.9 | . | 1.8 | *9.0* | 6.7 | 8.2 | 5.0 | . | . | . | . | . | . | 75.7 | 162 | + 29 | 15 | 14 | . | . |
| | | Güssefeld | 40 | . | . | . | . | . | . | 0.1 | 0.2 | 3.5 | 2.3 | 0.6 | 1.7 | . | 3.6 | . | 1.0 | 6.6 | 12.0 | 3.3 | . | . | 6.2 | 6.3 | 7.6 | 6.8 | . | . | . | . | . | . | 61.8 | 135 | + 16 | 15 | 12 | . | . |
| | | Großschwechten | 33 | . | 0.4 | . | . | . | 1.0 | 1.1 | 0.3 | 2.2 | 4.2 | 0.9 | 6.8 | . | 2.4 | . | 0.7 | 6.7 | 7.0 | 0.9 | . | 0.1 | 8.3 | 4.8 | 7.6 | 3.7 | . | . | . | . | . | . | 59.1 | 137 | + 16 | 18 | 12 | . | . |
| | | Seehausen (Altm.) | 21 | . | . | . | . | . | 0.4 | . | 1.1 | 3.7 | . | 7.3 | 0.0 | . | . | 0.8 | 0.9 | 4.1 | 2.0 | . | . | . | 13.4 | 5.8 | 3.9 | 6.3 | . | . | . | . | . | . | 49.7 | 114 | + 6 | 12 | 9 | . | . |
| | Elbe | Lenzen (Elbe) | 17 | . | . | . | . | . | . | 5.0 | . | . | 4.5 | 2.5 | 5.6 | . | 3.0 | . | . | 5.8 | 5.5 | . | . | . | 15.0 | 5.0 | 12.0 | 3.5 | . | . | . | . | . | . | 67.4 | 137 | + 18 | 11 | 11 | . | . |
| | Elde | Röbel | 64 | . | . | . | . | . | . | 5.4 | . | 1.5 | 5.8 | 4.5 | 3.2 | . | 5.7 | . | 4.5 | 14.4 | 2.5 | . | . | 0.5 | 11.3 | 6.2 | 15.8 | 4.7 | . | . | . | . | . | . | 86.0 | 191 | + 41 | 14 | 13 | . | . |
| | | Waren | 68 | . | 2.0 | . | . | . | . | 0.6 | . | 1.8 | 5.2 | 6.1 | 1.8 | . | 2.7 | . | 2.5 | 9.3 | 2.6 | 0.3 | . | . | 5.1 | 4.6 | 13.9 | 7.0 | . | . | . | . | . | . | 65.5 | 138 | + 18 | 15 | 13 | . | . |
| | | Plau | 63 | . | 2.5 | . | . | . | . | . | . | . | 3.8 | 3.1 | 1.1 | . | 4.9 | . | 3.9 | 6.8 | 1.4 | . | . | 2.1 | 5.1 | 2.3 | 8.0 | 7.6 | . | . | . | . | . | . | 52.6 | 108 | + 4 | 13 | 13 | . | . |
| | | Redlin | 57 | . | 2.1 | . | . | . | 0.9 | 0.4 | 0.1 | . | 10.3 | | 5.4 | . | 6.6 | 0.1 | 1.4 | 6.1 | 0.2 | 2.4 | 0.2 | 0.3 | 0.6 | 9.9 | 7.0 | . | 0.1 | 4.6 | . | . | . | 58.7 | 126 | + 12 | 19 | 10 | . | . |
| | | Hohenviecheln | 50 | . | 0.4 | . | . | . | . | 0.3 | . | 3.1 | 4.2 | 4.0 | 0.5 | . | 4.5 | . | 5.0 | 26.0 | 3.2 | . | . | 0.6 | 4.0 | 4.2 | 11.6 | 3.7 | 1.3 | . | . | 0.2 | . | . | 76.8 | 148 | + 25 | 17 | 12 | . | . |
| | | Schwerin (Stadt) | 52 | . | . | . | . | . | 0.7 | 0.3 | . | 1.9 | 3.6 | 2.3 | 1.4 | . | 2.8 | . | 1.8 | 7.8 | . | 2.0 | . | . | 5.5 | 3.8 | 11.2 | 0.8 | 1.2 | . | . | . | . | . | 47.1 | 89 | − 6 | 15 | 12 | . | . |
| | | Grabow, Kr. Ludwigs- | 30 | . | 2.0 | . | . | . | . | . | . | 4.5 | 2.1 | 10.4 | | . | . | . | 2.3 | 11.7 | . | . | . | . | 19.3 | | | | . | . | . | . | . | . | 52.3 | 104 | + 2 | 12 | 12 | . | . |
| | E. | Dömitz [lust | 15 | . | 0.9 | . | . | . | 1.3 | 0.9 | 0.3 | 2.3 | 3.4 | 5.0 | 0.4 | . | 3.0 | . | 0.8 | 4.7 | 4.7 | . | . | . | 12.0 | 7.2 | 7.0 | 1.5 | . | . | . | . | . | . | 55.4 | 108 | + 4 | 16 | 11 | . | . |
| | Jeetzel | Klötze | 55 | . | 0.1 | . | . | . | 0.6 | 0.7 | . | 4.1 | 1.3 | 1.1 | 0.9 | . | 2.7 | . | 0.3 | 3.0 | 8.3 | 7.0 | . | 0.2 | 9.9 | 6.0 | 6.5 | 4.9 | . | 0.1 | . | . | . | . | 57.7 | 132 | + 14 | 18 | 11 | . | . |
| | | Salzwedel (Stadt) | 23 | . | . | . | . | . | 0.2 | 1.0 | 0.3 | 4.6 | 4.2 | 2.0 | 4.3 | . | 3.6 | . | 0.8 | 3.9 | 11.4 | 1.2 | . | 0.2 | 6.6 | 5.0 | 7.2 | 4.2 | 0.2 | . | . | . | . | . | 60.9 | 133 | + 15 | 18 | 13 | . | . |
| | Sude | Arendsee | 28 | . | 0.4 | . | . | . | 0.3 | 0.3 | 0.4 | 5.2 | 5.4 | 1.3 | 1.4 | . | 3.7 | . | 1.0 | 4.0 | 7.7 | | . | 11.5 | 5.4 | 6.2 | 8.8 | . | . | . | . | . | . | 63.0 | 137 | + 17 | 16 | 12 | . | . |
| | | Schnega | 36 | . | 0.8 | . | . | . | . | 0.8 | 1.3 | . | 9.7 | 1.5 | 2.4 | . | 3.5 | . | 0.8 | 4.1 | 12.4 | 2.5 | 0.3 | 0.7 | 5.4 | 6.4 | 6.7 | . | . | 4.5 | . | 0.1 | . | . | 63.9 | 139 | + 18 | 18 | 12 | . | . |
| | | Lüchow | 18 | . | 1.3 | . | . | . | 0.3 | 1.5 | 0.2 | 2.6 | 4.7 | 2.5 | 0.9 | . | 2.8 | . | 0.5 | 4.1 | 4.2 | 0.4 | . | 0.5 | 7.6 | 5.3 | 5.4 | 1.4 | 1.5 | 0.4 | . | . | . | . | 48.1 | 107 | + 3 | 20 | 13 | . | . |
| | Elbe | Hagenow | 25 | . | 0.5 | . | . | . | . | . | . | 2.9 | 5.0 | 5.2 | . | . | 5.7 | . | 3.2 | 9.1 | 2.3 | . | 5.6 | . | 5.3 | 4.8 | 14.3 | 9.5 | 1.0 | 0.2 | . | . | . | . | 74.6 | 142 | + 22 | 15 | 13 | . | . |
| | | Lübtheen | 15 | . | 0.8 | 0.1 | . | . | 0.2 | 0.5 | . | 3.8 | 4.0 | 3.3 | 1.5 | 0.1 | 4.8 | 0.1 | 2.0 | 6.6 | 5.5 | 0.3 | 0.0 | 0.1 | 10.8 | 6.0 | 3.8 | 0.9 | 0.7 | 0.1 | . | . | . | . | 56.0 | 112 | + 6 | 12 | 11 | . | . |
| | | Zarrentin | 45 | . | 0.4 | . | . | . | 0.7 | . | 0.1 | 3.7 | 4.7 | 3.7 | 1.0 | . | 5.4 | . | 3.4 | 8.0 | 2.1 | . | . | . | 9.8 | 8.2 | 10.2 | 3.9 | 3.1 | 0.1 | . | . | . | . | 68.5 | 117 | + 10 | 17 | 13 | . | . |
| | Elbe | Lauenburg (Elbe) | 45 | . | 0.6 | . | . | . | . | 0.1 | 0.4 | 3.2 | 3.9 | 3.5 | 0.6 | . | 4.9 | . | 2.2 | 4.8 | 3.2 | 0.4 | . | 0.2 | 8.7 | 6.8 | 4.7 | 3.9 | 2.3 | 0.1 | . | . | . | . | 54.5 | 96 | − 2 | 29 | 12 | . | . |
| | Ilmenau | Uelzen (Gartenstr.) | 38 | . | 2.4 | 0.0 | . | . | 0.4 | 0.5 | 0.5 | 3.9 | 5.9 | 3.1 | 0.1 | 0.0 | 5.6 | . | 1.4 | 5.8 | 14.4 | 3.4 | . | 0.7 | 6.6 | 6.4 | 7.8 | 0.7 | 0.5 | . | . | . | . | . | 70.1 | 135 | + 18 | 19 | 12 | . | . |
| | | Velgen | 85 | . | 1.8 | . | . | . | . | 2.3 | 1.3 | 1.8 | 6.6 | 3.3 | 4.2 | . | 1.2 | . | 1.6 | 5.9 | 11.3 | 1.3 | . | . | 9.7 | 6.6 | 5.3 | 3.8 | . | 0.3 | . | . | . | 0.0 | 68.3 | 128 | + 15 | 17 | 16 | . | . |
| | | Melbeck | 20 | . | 0.3 | . | . | . | 0.1 | 2.3 | . | 3.1 | 5.2 | 7.0 | | . | 3.1 | . | 2.1 | 3.4 | 12.2 | 1.2 | . | . | 10.3 | 7.0 | 2.4 | 0.4 | 2.8 | . | . | . | . | . | 62.9 | | | 17 | 14 | . | . |
| | | Hohenfier | 64 | . | 6.3 | 5.2 | . | . | . | 1.0 | . | 6.3 | 1.2 | 9.8 | 1.8 | . | 3.1 | . | . | 1.8 | 6.5 | 4.3 | . | . | 6.2 | 8.5 | 10.5 | 3.6 | . | . | . | . | . | 0.0 | 76.1 | 138 | + 21 | 15 | 15 | . | . |
| | | Dahlenburg | 35 | . | 1.2 | . | . | . | . | . | . | 3.7 | 6.3 | 6.7 | 1.3 | . | 3.8 | . | 2.1 | 7.4 | 11.4 | 1.0 | . | . | 7.0 | 7.0 | 10.7 | . | . | . | . | . | . | . | 69.6 | 135 | + 18 | 13 | 13 | . | . |
| | Ilmenau bis Stör | Handeloh | 55 | . | 2.1 | . | . | . | . | . | 2.3 | 5.4 | 7.9 | 13.9 | 3.4 | . | . | . | 6.3 | 5.1 | 20.8 | 4.2 | . | . | 18.6 | 11.3 | 4.7 | 6.9 | 2.2 | . | . | . | . | . | 115.1 | | | 15 | 15 | . | . |
| | | Sahrendorf-Schätzendorf | 70 | 0.3 | 2.4 | . | . | . | 0.0 | 0.2 | . | 2.3 | 7.6 | 12.4 | 3.5 | . | 3.7 | . | 3.8 | 6.3 | 20.1 | 0.9 | 0.5 | . | 14.8 | 9.0 | 3.6 | 4.1 | 1.8 | 0.0 | . | . | . | . | 97.3 | | | 18 | 14 | . | . |
| | | Schwarzenbek | 45 | . | 1.0 | . | . | . | 1.2 | . | 0.9 | 2.7 | 9.3 | 6.3 | 1.3 | . | 4.6 | . | 4.0 | 6.5 | 4.4 | . | . | . | 14.5 | 7.7 | 9.5 | 6.7 | 6.0 | . | . | . | . | . | 86.6 | 134 | + 22 | 16 | 15 | . | . |
| | | Hamburg-Kirchwärder | 5 | . | 1.2 | 0.0 | . | . | 1.0 | 0.1 | 0.4 | 8.2 | 3.9 | 4.1 | 0.2 | . | 5.7 | . | 4.0 | 7.3 | 9.3 | 0.5 | 0.6 | . | 8.3 | 6.6 | 6.7 | 2.1 | 3.5 | . | . | . | . | . | 73.7 | | | 19 | 14 | . | . |
| | | Hamburg-Fuhlsbüttel | 12 | . | 0.5 | . | . | . | 0.6 | 0.0 | 0.7 | 3.7 | 8.3 | 7.8 | 0.8 | 0.1 | 5.1 | 0.1 | 3.2 | 7.4 | 2.5 | 0.2 | 0.9 | 0.0 | 15.0 | 5.8 | 8.2 | 5.0 | 2.5 | . | . | . | 0.0 | 0.0 | 78.4 | 120 | + 13 | 20 | 12 | . | . |
| | | Sauensiek | 40 | . | 0.9 | . | . | . | 1.8 | 0.6 | 1.0 | 7.2 | 8.9 | 6.8 | 5.0 | 0.1 | 6.6 | . | 4.1 | 8.0 | 12.7 | 2.4 | 0.6 | 0.1 | 22.3 | 11.0 | 5.9 | 2.7 | 2.8 | . | . | . | . | . | 111.5 | 175 | + 48 | 21 | 16 | . | . |
| | | Estebrügge | 1 | . | 0.8 | . | . | . | 0.2 | 0.1 | 1.2 | 2.5 | 6.6 | 4.8 | 0.9 | . | 4.5 | . | 5.0 | 7.7 | 9.3 | 0.8 | 0.3 | . | 14.3 | 7.3 | 5.1 | 3.0 | 3.0 | . | . | . | . | . | 77.4 | 126 | + 16 | 19 | 13 | . | . |
| | | Stade-Agathenburg | 16 | . | 0.3 | . | . | . | 0.5 | 0.0 | 1.6 | 6.2 | 6.7 | 6.5 | 1.4 | . | 4.4 | 0.1 | 4.5 | 13.8 | 9.6 | 0.9 | 0.3 | 0.1 | 12.1 | 7.6 | 5.3 | 3.0 | 2.4 | . | . | . | 0.0 | 0.0 | 87.3 | 134 | + 22 | 20 | 14 | . | . |
| | | Rantzau | 10 | . | 0.5 | . | . | . | 0.1 | 0.0 | 1.8 | 6.4 | 14.3 | 9.7 | 2.1 | 0.5 | 5.1 | . | 8.4 | 11.7 | 2.8 | . | 0.3 | . | 13.2 | 5.5 | 10.5 | 3.1 | 2.6 | . | . | . | . | . | 98.6 | 143 | + 30 | 18 | 14 | . | . |
| | | Glückstadt | 3 | . | 0.0 | . | . | . | . | . | . | 3.8 | 2.8 | 12.0 | 14.0 | 18.0 | 0.2 | . | 2.7 | 12.4 | 3.8 | 0.4 | 0.3 | . | 10.8 | 4.8 | 9.1 | 5.8 | 2.1 | . | . | . | 0.6 | . | 103.6 | 168 | + 42 | 17 | 13 | . | . |

## Oktober — Tägliche Niederschlagshöhen in Millimetern, gemessen um 7 Uhr morgens — 1942

| Flußgebiet | | Ort | See-höhe m | 1 | 2 | 3 | 4 | 5 | 6 | 7 | 8 | 9 | 10 | 11 | 12 | 13 | 14 | 15 | 16 | 17 | 18 | 19 | 20 | 21 | 22 | 23 | 24 | 25 | 26 | 27 | 28 | 29 | 30 | 31 | Monatssumme mm | % der Norm. | Abweichung v. d. Norm. | Zahl der Tage mit Niederschl. ≧0.1 | ≧1.0 | * ≧0.1 | ⊠ |
|---|---|---|---|---|---|---|---|---|---|---|---|---|---|---|---|---|---|---|---|---|---|---|---|---|---|---|---|---|---|---|---|---|---|---|---|---|---|---|---|
| Havel bis Mündung | Stör | Brokstedt | 10 | . | 0.3 | . | . | . | 1.5 | . | 3.0 | 10.5 | 10.2 | 13.5 | 6.9 | 2.6 | 3.8 | 5.9 | 22.0 | 5.5 | 1.4 | . | . | . | 1.2 | 5.9 | 10.1 | 5.0 | 6.1 | . | . | . | . | . | 115.4 | 164 | + 45 | 18 | 17 | . | . |
| | | Seth | 33 | . | 0.3 | . | . | . | 0.5 | 0.2 | 1.4 | 7.4 | 8.7 | 10.6 | 1.7 | 0.1 | 6.6 | 0.2 | 9.7 | 9.9 | 0.5 | . | 0.0 | . | 9.0 | 6.6 | 10.9 | 4.9 | 3.4 | . | . | . | . | . | 92.6 | 143 | + 28 | 19 | 13 | . | . |
| | | Bramstedt, Bad | 10 | . | 0.5 | . | . | . | 1.9 | 0.1 | 2.6 | 13.8 | 13.7 | 12.1 | 2.7 | 0.1 | 5.8 | . | 10.1 | 14.2 | 0.7 | . | . | . | 7.0 | 5.1 | 10.2 | 8.2 | 2.4 | . | . | . | . | . | 111.2 | 159 | + 41 | 18 | 14 | . | . |
| | | Itzehoe | 20 | . | 0.3 | . | . | . | 2.0 | . | 5.4 | 11.2 | 19.8 | 19.7 | 2.9 | 0.2 | 5.8 | . | 12.3 | 12.4 | 2.4 | 0.0 | 0.4 | 0.2 | 10.0 | 6.5 | 10.5 | 7.3 | 1.3 | . | . | . | 0.5 | 0.0 | 131.1 | 177 | + 57 | 20 | 15 | . | . |
| | | Christinenthal | 20 | . | 1.3 | . | . | . | 2.5 | . | . | 32.9 | 15.2 | 24.2 | 9.0 | . | 4.8 | 0.6 | 16.4 | 19.1 | 1.7 | . | 1.0 | . | 6.6 | 7.0 | 9.1 | 8.0 | 1.8 | . | . | . | 1.2 | . | 162.4 | 216 | + 87 | 18 | 17 | . | . |
| | E. | Freiburg a. E. | 3 | . | 0.7 | . | . | . | 1.6 | . | 9.0 | 9.6 | 17.7 | 15.1 | 8.7 | 0.4 | 2.7 | . | 8.6 | 13.9 | 3.2 | 0.5 | 0.4 | . | 12.6 | 6.1 | 8.5 | 7.1 | 1.8 | . | . | 0.2 | 0.9 | . | 129.3 | 177 | + 56 | 21 | 15 | . | . |
| **Von der Elbe bis zur Weser** | | | | | | | | | | | | | | | | | | | | | | | | | | | | | | | | | | | | | | | | |
| Hannov. Küste (Elbe-Weser) | Oste | Elsdorf | 30 | . | 1.3 | . | . | . | 1.0 | 1.2 | 1.3 | 2.7 | 12.0 | 13.0 | 3.5 | 0.1 | 3.5 | 0.1 | 4.8 | 4.4 | 6.8 | 2.8 | 1.1 | 0.7 | 25.1 | 12.4 | 3.5 | 3.8 | 3.4 | 0.1 | . | . | . | . | 108.6 | | | 23 | 19 | . | . |
| | | Selsingen | 22 | . | 0.8 | . | . | . | 0.4 | 0.8 | . | 6.5 | 6.1 | 5.9 | 3.6 | . | 9.0 | . | 5.1 | 4.0 | 7.7 | 2.5 | 1.2 | 2.3 | 20.0 | 10.6 | 3.3 | 3.1 | 1.8 | . | . | . | . | . | 94.7 | 140 | + 27 | 19 | 16 | . | . |
| | | Bremervörde | 6 | . | 0.3 | . | . | . | 0.7 | 0.3 | 4.5 | 7.0 | 12.0 | 7.9 | 3.0 | . | 6.8 | . | 4.5 | 9.6 | 13.3 | 1.9 | 0.9 | 0.2 | 34.8 | 11.5 | 5.5 | 2.3 | 0.8 | . | 0.0 | . | 0.2 | 0.3 | 128.3 | 183 | + 58 | 22 | 14 | . | . |
| | Nordsee | Steinau | 1 | . | 1.3 | . | . | . | . | . | 7.0 | 6.8 | 14.1 | 11.2 | 5.7 | . | 1.6 | 0.1 | 6.5 | 7.3 | 10.1 | 1.4 | 1.6 | 0.7 | 20.8 | 7.4 | 7.1 | 4.5 | 0.2 | . | . | . | 0.8 | 0.1 | 116.3 | 163 | + 45 | 21 | 16 | . | . |
| | | Lamstedt | 25 | . | . | . | . | . | . | 0.4 | 5.0 | 4.1 | 10.0 | 8.5 | 19.0 | 0.2 | 2.0 | 0.2 | 14.5 | 12.5 | 10.3 | . | 1.3 | 0.3 | 24.5 | 9.2 | 8.0 | 6.0 | . | . | . | . | . | 1.2 | 134.5 | 196 | + 66 | 19 | 15 | . | . |
| | | Altenbruch | 2 | . | 2.0 | . | . | . | 4.8 | . | 12.5 | 12.8 | 12.6 | 6.5 | 9.1 | 0.1 | 3.5 | . | 7.1 | 10.8 | 11.4 | 0.9 | 1.4 | 0.8 | 17.4 | 8.2 | 9.4 | 8.2 | 0.4 | . | 1.5 | 0.2 | 1.5 | 0.1 | 143.2 | 188 | + 67 | 24 | 18 | . | . |
| | | Bremerhaven | 4 | . | 0.7 | . | . | . | 0.1 | . | 8.1 | 6.4 | 6.1 | 8.0 | 7.0 | . | 1.9 | 0.0 | 3.2 | 4.1 | 4.5 | 1.2 | 2.4 | 0.3 | 18.6 | 8.9 | 2.2 | 8.7 | 0.2 | . | 1.5 | 0.0 | 0.9 | 0.0 | 95.0 | 146 | + 30 | 21 | 16 | . | . |
| **Weser** | | | | | | | | | | | | | | | | | | | | | | | | | | | | | | | | | | | | | | | | |
| Werra | Kern | Hetschbach | 432 | . | . | . | . | . | . | . | . | 11.5 | 0.9 | 0.5 | 9.4 | . | . | . | 0.2 | 1.3 | 18.8 | 10.0 | 7.1 | 0.5 | 2.9 | 14.8 | 2.5 | . | 2.1 | . | . | . | . | 0.1 | 82.6 | | | 15 | 10 | . | . |
| | Schleuse | Hildburghausen | 381 | . | . | . | . | . | . | . | . | 11.2 | 4.5 | 3.3 | 2.0 | . | 2.0 | . | 0.5 | 0.7 | 17.2 | 10.6 | 6.6 | 1.0 | 2.4 | 11.8 | 3.0 | 0.2 | 2.0 | . | . | . | . | 0.2 | 79.2 | 134 | + 20 | 17 | 13 | . | . |
| | | Unterneubrunn | 460 | . | 0.0 | . | . | . | . | . | 0.4 | 15.0 | 2.1 | 6.6 | 3.2 | . | 2.3 | 0.5 | 2.9 | 4.4 | 25.5 | 25.7 | 5.0 | . | 3.8 | 14.7 | 5.5 | . | 1.3 | . | . | . | . | . | 118.9 | 155 | + 42 | 16 | 14 | . | . |
| | | Frauenwald | 745 | . | . | . | . | . | . | . | . | 2.5 | 10.5 | 8.2 | 2.1 | . | 3.0 | 1.2 | 4.4 | 6.2 | 37.0 | 33.4 | 5.7 | 0.7 | 4.9 | 8.8 | 9.6 | 0.4 | 1.3 | . | . | . | . | . | 139.9 | | | 17 | 15 | . | . |
| | | Schmiedefeld a. R. | 720 | . | . | . | . | . | . | . | 0.4 | 13.7 | 3.9 | 8.7 | 1.6 | . | 3.2 | 1.4 | 3.8 | 5.4 | 33.8 | 37.9 | 5.7 | 0.8 | 3.9 | 10.3 | 11.0 | 0.6 | 1.4 | . | . | . | . | . | 148.0 | 142 | + 44 | 19 | 15 | . | . |
| | W. Rand | Tachbach | 355 | . | . | . | . | . | . | . | 0.1 | 8.8 | 0.2 | 3.7 | 3.3 | . | 2.1 | . | 1.0 | 0.4 | 15.6 | 9.5 | 7.6 | 0.2 | 1.5 | 14.1 | 1.4 | 0.0 | 1.0 | 0.1 | . | . | . | . | 70.6 | 120 | + 12 | 17 | 12 | . | . |
| | | Suhl | 437 | . | . | . | . | . | . | . | 0.6 | 13.2 | 2.3 | 5.3 | 1.0 | . | 3.9 | 0.4 | 2.2 | 3.6 | 27.6 | 25.2 | 7.0 | 1.0 | 2.8 | 22.2 | 8.6 | . | 1.9 | . | . | . | . | . | 128.8 | 184 | + 59 | 17 | 15 | . | . |
| | | Oberschönau | 515 | . | . | . | . | . | . | . | 0.4 | 21.7 | 4.5 | 6.8 | 0.2 | . | 5.3 | 0.6 | 3.9 | 3.4 | 37.3 | 34.6 | 5.8 | 0.3 | 2.5 | 19.4 | 5.5 | 0.2 | 2.1 | 0.1 | . | . | . | . | 154.6 | 187 | + 72 | 19 | 13 | . | . |
| | Hassel bis Hörsel | Henneberg | 410 | . | . | . | . | . | . | . | 0.3 | 5.8 | . | 0.3 | . | . | 1.3 | . | . | 0.6 | 1.1 | 8.8 | 14.4 | 1.5 | 0.3 | 8.0 | 0.4 | . | 1.5 | 0.0 | . | . | . | . | 44.3 | 85 | − 8 | 13 | 8 | . | . |
| | | Meiningen | 308 | . | . | . | . | . | . | . | 0.5 | 3.4 | 0.3 | 2.0 | 1.3 | . | 1.5 | . | 0.8 | 0.3 | 5.2 | 13.2 | 11.4 | 1.3 | 1.3 | 11.7 | 0.2 | . | 1.8 | 0.5 | . | . | . | . | 56.7 | 108 | + 4 | 17 | 11 | . | . |
| | | Geba | 670 | . | . | . | . | . | . | . | 0.2 | 2.0 | 2.1 | 2.5 | . | . | 1.0 | . | . | 7.8 | 8.0 | 14.4 | 14.5 | 1.5 | 0.5 | . | . | . | 3.0 | . | . | . | . | . | 57.5 | 98 | − 1 | 12 | 10 | . | . |
| | | Schmalkalden | 330 | . | . | . | . | . | . | . | . | 14.6 | 0.1 | 1.5 | 0.0 | . | 4.6 | 0.4 | 1.7 | 1.2 | 6.2 | 17.9 | 7.6 | 0.4 | 1.8 | 16.1 | 0.8 | . | 0.7 | . | . | . | . | . | 75.6 | 136 | + 20 | 15 | 10 | . | . |
| | | Roßdorf | 375 | . | . | . | . | . | . | . | . | 16.4 | 1.1 | 1.8 | . | . | 1.0 | . | 1.6 | 2.0 | 8.9 | 17.0 | 11.0 | 1.2 | 3.5 | 5.2 | . | 0.4 | 0.9 | . | . | . | . | . | 72.0 | 129 | + 16 | 14 | 12 | . | . |
| | | Brotterode | 600 | . | . | . | . | . | . | . | . | 21.8 | 1.2 | 3.6 | 0.4 | . | 8.1 | . | 3.0 | 3.7 | 30.7 | 33.8 | 7.2 | 0.9 | 4.0 | 17.0 | 1.5 | . | . | . | . | . | . | . | 136.9 | 151 | + 46 | 14 | 12 | . | . |
| | | Inselsberg, Großer | 915 | . | . | . | . | . | . | 0.4 | 0.1 | 20.8 | 3.4 | 6.1 | 0.3 | . | 5.9 | 0.5 | 1.8 | 4.4 | 21.8 | 32.6 | 6.0 | 1.5 | 8.2 | 1.8 | 4.7 | 2.2 | 1.2 | 0.2 | . | . | . | . | 123.9 | 115 | + 16 | 20 | 15 | . | . |
| | | Kieselbach | 235 | . | . | . | . | . | . | 0.1 | 0.3 | 7.3 | 0.3 | . | 0.0 | . | 1.7 | . | 1.7 | 3.0 | 7.4 | 14.9 | 8.4 | 0.5 | 2.3 | 4.8 | 0.1 | 0.1 | . | 0.0 | . | . | . | . | 52.9 | | | 15 | 9 | . | . |
| | | Vacha | 240 | . | . | . | . | . | . | . | 0.3 | 7.0 | 0.5 | 0.8 | . | . | 3.0 | . | 2.0 | 3.1 | 6.9 | 9.4 | 8.7 | 1.1 | 3.0 | 5.0 | 0.2 | 0.2 | . | . | . | . | . | . | 51.2 | 89 | − 6 | 15 | 10 | . | . |
| | | Hilders | 450 | . | . | . | . | . | . | . | 1.8 | 8.1 | 2.1 | *5.0* | *1.0* | . | *3.0* | . | 1.2 | 3.5 | 34.4 | 12.4 | 15.1 | 1.5 | 3.4 | 10.6 | 0.9 | . | 1.3 | . | . | . | 0.1 | . | 105.4 | 148 | + 34 | 17 | 15 | . | . |
| | | Rasdorf | 320 | . | . | . | . | . | . | . | 0.7 | 11.3 | 2.2 | 2.9 | . | . | 1.7 | . | 0.6 | 1.9 | 11.6 | 14.2 | 13.1 | 1.3 | 1.4 | 9.1 | . | 0.2 | . | . | . | . | . | . | 72.2 | 131 | + 17 | 14 | 11 | . | . |
| | | Marksuhl | 246 | . | . | . | . | . | . | . | 0.0 | 7.9 | 2.3 | . | . | . | 3.3 | . | . | 3.5 | 12.0 | 8.2 | . | 2.5 | 7.5 | . | . | . | . | . | . | . | . | . | 47.2 | | | 9 | 9 | . | . |
| | | Frauenborn | 295 | . | . | . | . | 0.1 | 0.2 | . | 0.5 | 6.1 | 2.1 | 0.2 | 0.3 | 0.1 | 4.8 | . | 0.6 | 3.5 | 4.6 | 15.8 | 8.1 | 0.4 | 3.9 | 9.5 | 0.5 | 1.2 | 1.1 | . | . | . | . | . | 63.6 | | | 20 | 11 | . | . |
| | Hörsel | Tabarz | 393 | . | . | . | . | . | . | . | 7.5 | 3.6 | 2.5 | . | . | 0.3 | . | 0.3 | 0.9 | 7.6 | 20.1 | 2.1 | 0.6 | 2.4 | . | 0.4 | 0.9 | 0.5 | . | . | . | . | . | . | 50.8 | 59 | − 36 | 15 | 8 | . | . |
| | | Gotha (Flugh.) | 300 | . | . | 0.0 | . | . | . | 0.0 | 0.0 | 6.2 | 4.2 | 0.0 | 1.2 | . | 1.0 | . | 0.4 | 0.4 | 1.8 | 25.2 | 3.7 | 0.0 | 1.9 | 7.4 | 0.0 | . | 0.0 | 0.0 | . | . | . | . | 53.4 | 110 | + 5 | 11 | 9 | . | . |
| | | Großenbehringen | 281 | . | . | . | . | . | . | . | . | 6.5 | 2.7 | . | . | . | 4.6 | . | 1.4 | 1.9 | 9.7 | 28.4 | 5.4 | . | 4.5 | 5.6 | . | 2.5 | . | . | . | . | . | . | 73.2 | 135 | + 19 | 11 | 11 | . | . |
| | | Eisenach | 222 | . | . | . | . | . | . | 0.1 | 0.4 | 5.6 | 2.5 | 0.0 | 0.1 | . | 3.9 | . | 0.7 | 0.9 | 4.2 | 14.8 | 5.1 | 0.4 | 4.1 | 7.6 | 0.1 | . | 0.9 | . | . | . | . | . | 51.4 | 100 | 0 | 16 | 8 | . | . |
| | Hörsel bis Vereinigung | Eschwege (Stadt) | 170 | . | . | . | . | . | . | . | . | 15.7 | 2.8 | 0.1 | . | . | 1.5 | . | 0.8 | 2.4 | 4.1 | 9.6 | 6.6 | 0.3 | 7.4 | 4.9 | 0.2 | 0.3 | . | . | . | . | . | . | 56.7 | 112 | + 6 | 14 | 9 | . | . |
| | | Wichmannshausen | 203 | . | . | . | . | . | . | . | . | 14.2 | 1.9 | 0.3 | . | . | 3.0 | . | 0.3 | 1.8 | 9.3 | 12.5 | 9.6 | 0.9 | 6.4 | 5.7 | 0.6 | 0.1 | . | . | . | . | . | . | 66.6 | | | 14 | 9 | . | . |
| | | Nonnenholz | 305 | . | . | . | . | . | . | 0.2 | 0.5 | 7.5 | 1.8 | . | *1.3* | . | *4.0* | . | 0.0 | 5.5 | 30.0 | 30.7 | 9.2 | 1.0 | 8.3 | 9.5 | 3.5 | 2.0 | . | . | . | . | . | . | 115.0 | | | 15 | 13 | . | . |
| | | Witzenhausen | 136 | . | . | . | . | . | . | . | 0.5 | 4.1 | 1.7 | 0.2 | 0.4 | . | 1.7 | . | 0.2 | 4.6 | 9.6 | 13.3 | 6.5 | 0.6 | 6.4 | 3.6 | 1.8 | 1.9 | . | . | . | . | . | 0.0 | 57.1 | 104 | + 2 | 16 | 11 | . | . |
| | | Hannov. Münden | 125 | . | . | . | . | . | . | . | 0.9 | 6.1 | 1.1 | 0.9 | 2.0 | . | 4.7 | . | 0.7 | 6.1 | 18.5 | 15.4 | 10.5 | 0.7 | 9.3 | 10.1 | 4.3 | 6.0 | . | 0.1 | . | . | . | 0.3 | 97.7 | 148 | + 32 | 18 | 12 | . | . |
| Fulda | Quelle bis Schlitz | Poppenhausen | 460 | . | . | . | . | . | . | . | 0.0 | 8.1 | 8.0 | 5.1 | 5.1 | . | 1.7 | . | 0.2 | 1.5 | 27.6 | 16.3 | 14.5 | 0.9 | 2.7 | 18.6 | 1.3 | 0.3 | 1.4 | 0.0 | . | . | . | . | 113.3 | | | 16 | 13 | . | . |
| | | Ried | 346 | . | . | . | . | . | . | . | 0.2 | 9.1 | 2.1 | 3.2 | 1.5 | . | 0.7 | . | 0.0 | 1.1 | 12.1 | 13.2 | 10.6 | 0.3 | 2.8 | 9.6 | 0.8 | . | 1.6 | . | . | . | . | . | 68.9 | 115 | + 9 | 15 | 11 | . | . |
| | | Oberkalbach | 390 | . | . | . | . | . | . | . | . | 9.4 | 1.6 | 5.8 | 1.7 | . | 1.4 | . | 0.1 | 0.3 | 6.6 | 13.3 | 8.0 | 0.6 | 3.8 | 7.2 | 0.7 | . | 2.5 | . | . | . | . | . | 63.0 | | | 14 | 10 | . | . |
| | | Reinhards | 295 | . | . | . | . | . | . | . | 0.1 | 11.0 | 4.0 | 0.1 | 0.2 | . | 1.0 | . | 0.1 | 0.2 | 7.0 | 13.5 | 8.5 | 0.2 | 2.0 | 6.0 | 0.1 | . | . | 0.1 | . | . | 0.0 | . | 54.1 | | | 16 | 8 | . | . |
| | | Grebenhain | 435 | . | . | . | . | . | . | 0.0 | 0.3 | 7.1 | 6.3 | 12.4 | 4.8 | . | 1.8 | . | 1.7 | 0.2 | 17.1 | 24.2 | 4.7 | 0.0 | 3.3 | 9.5 | 5.4 | 0.6 | . | 0.5 | . | . | . | . | 99.9 | 100 | 0 | 16 | 12 | . | . |

**Oktober** — **Tägliche Niederschlagshöhen in Millimetern, gemessen um 7 Uhr morgens** — **1942**

| Flußgebiet | | Ort | Seehöhe m | 1 | 2 | 3 | 4 | 5 | 6 | 7 | 8 | 9 | 10 | 11 | 12 | 13 | 14 | 15 | 16 | 17 | 18 | 19 | 20 | 21 | 22 | 23 | 24 | 25 | 26 | 27 | 28 | 29 | 30 | 31 | Monatssumme mm | Monatssumme % der Norm. | Abweichung v. d. Norm. | Zahl der Tage mit Niederschl. ≧0.1 | Niederschl. ≧1.0 | * ≧0.1 | ⊠ |
|---|---|---|---|---|---|---|---|---|---|---|---|---|---|---|---|---|---|---|---|---|---|---|---|---|---|---|---|---|---|---|---|---|---|---|---|---|---|---|---|
| Fulda | Schlitz | Kleinlüder | 270 | . | . | . | . | . | . | . | . | 8.1 | 2.7 | 1.8 | 1.1 | . | . | . | 0.6 | 0.4 | 3.5 | 13.8 | 6.7 | 0.4 | 1.2 | 3.6 | 0.4 | 0.3 | . | 0.4 | . | . | . | . | 45.0 | 76 | − 14 | 15 | 9 | . | . |
| | | Salzschlirf | 250 | . | . | . | . | . | . | . | 0.5 | 10.2 | 0.4 | 1.5 | . | . | 0.8 | . | 0.1 | 1.3 | 2.4 | 13.9 | 8.7 | 1.3 | 1.5 | 6.1 | . | 0.5 | 1.3 | 0.1 | . | . | 0.1 | . | 50.7 | 91 | − 5 | 17 | 10 | . | . |
| | Schlitz bis Eder | Solms | 216 | . | . | . | . | . | . | . | 0.5 | 10.1 | 3.0 | 1.3 | 0.3 | . | 2.1 | . | 0.5 | 0.8 | 7.0 | 12.2 | 11.6 | 0.7 | 2.4 | 7.2 | . | 0.9 | 0.9 | . | . | . | . | . | 61.5 | | | 16 | 9 | . | . |
| | | Hersfeld, Bad | 203 | . | . | . | . | . | . | . | 0.3 | 6.9 | 0.7 | 1.3 | . | . | 2.4 | . | 0.2 | 3.0 | 5.9 | 12.5 | 10.7 | 1.5 | 3.7 | 8.6 | . | . | 0.4 | . | . | . | . | . | 58.1 | 95 | − 3 | 14 | 10 | . | . |
| | | Dietershausen | 420 | . | . | . | . | . | . | . | . | 5.0 | 7.4 | 2.9 | 3.2 | . | 1.8 | . | 0.1 | 2.0 | 15.5 | 14.0 | 13.4 | 1.1 | 2.8 | 18.6 | 0.8 | . | 0.7 | . | . | . | . | . | 89.4 | 133 | + 22 | 16 | 12 | . | . |
| | | Marbach, Kr. Fulda | 308 | . | . | . | . | . | . | . | 0.4 | 16.6 | 0.7 | 2.1 | 0.3 | . | 0.0 | . | 1.5 | 1.9 | 8.3 | 13.4 | 12.3 | 1.0 | 1.9 | 8.7 | 0.1 | . | 0.4 | . | . | . | . | . | 69.6 | 137 | + 19 | 15 | 10 | . | . |
| | | Hünfeld | 260 | . | . | . | . | . | . | . | 0.6 | 9.1 | 0.9 | 2.2 | 0.8 | . | 0.9 | . | 0.6 | 1.5 | 7.1 | 14.7 | 11.0 | 0.9 | 3.0 | 8.0 | 0.2 | . | 0.3 | 0.1 | . | . | 0.0 | . | 61.9 | 119 | + 10 | 17 | 8 | . | . |
| | | Friedewald | 385 | . | . | . | . | . | . | 0.1 | 0.2 | 8.2 | 1.5 | . | . | . | 4.3 | . | 2.9 | 5.2 | 8.8 | 13.9 | 9.8 | 1.6 | 3.3 | 8.2 | 0.3 | . | 1.3 | . | . | . | . | . | 69.6 | 115 | + 9 | 15 | 12 | . | . |
| | | Seifertshausen | 280 | . | . | . | . | . | . | . | 3.2 | 12.4 | 6.1 | . | . | . | 6.3 | . | 0.7 | 0.4 | 4.9 | 17.5 | 13.0 | 0.7 | 3.6 | 12.7 | 1.0 | . | . | . | . | . | . | . | 82.5 | 146 | + 26 | 13 | 10 | . | . |
| | | Rengshausen | 300 | . | . | . | . | . | . | 0.5 | 0.3 | 14.1 | 2.3 | . | . | . | 3.7 | . | 0.8 | 2.6 | 6.5 | 13.8 | 10.6 | 2.1 | 3.4 | 7.1 | 0.1 | 1.4 | 0.3 | . | . | . | . | . | 69.6 | 103 | + 2 | 16 | 11 | . | . |
| | | Melsungen (Kesselberg) | 190 | . | . | . | . | 0.2 | . | . | 0.5 | 5.5 | 1.2 | 0.0 | . | . | 4.8 | . | 0.6 | 2.2 | 6.0 | 9.6 | 16.1 | 1.4 | 4.4 | 3.7 | 0.3 | 2.8 | . | 0.3 | . | . | . | . | 59.6 | 107 | + 4 | 16 | 11 | . | . |
| | Eder | Erndtebrück | 495 | . | . | . | . | . | . | 0.6 | 0.6 | 20.5 | 3.8 | 9.5 | 1.7 | . | 4.2 | 0.1 | 2.7 | 5.5 | 22.2 | 12.1 | 3.5 | 0.4 | 13.6 | 8.4 | 16.8 | 3.2 | . | 0.1 | . | . | 0.2 | . | 129.7 | 121 | + 23 | 20 | 14 | . | . |
| | | Girkhausen | 497 | . | . | . | . | . | . | 3.7 | 3.8 | 17.4 | 2.3 | 4.8 | 1.0 | . | 5.0 | . | 1.2 | 5.5 | 26.2 | 23.7 | 9.8 | 7.9 | 13.7 | 14.0 | 2.1 | 1.9 | 2.0 | 0.9 | 1.0 | . | . | . | 147.9 | 142 | + 44 | 20 | 19 | . | . |
| | | Berleburg | 446 | . | . | . | . | . | . | 0.2 | . | 24.2 | 1.5 | 5.2 | 1.3 | . | 4.5 | . | 1.5 | 6.6 | 18.8 | 23.4 | 6.3 | 2.0 | 11.1 | 9.1 | 7.3 | 2.1 | . | . | . | . | . | . | 125.1 | 126 | + 26 | 16 | 15 | . | . |
| | | Wunderthausen | 552 | . | . | . | . | . | . | 0.0 | 0.2 | 12.1 | 1.5 | 5.9 | 1.2 | . | 4.5 | 0.2 | 1.8 | 4.2 | 22.5 | 20.0 | 12.3 | 3.1 | 11.2 | 13.2 | 4.3 | 7.9 | 0.2 | . | . | . | . | 0.2 | 126.5 | 128 | + 28 | 19 | 15 | . | . |
| | | Osterfeld | 383 | . | . | . | . | . | . | . | . | 7.3 | 0.5 | 4.3 | . | . | 3.6 | . | . | 1.7 | 12.3 | 10.2 | 12.1 | 3.4 | 11.9 | 8.7 | 7.3 | 1.4 | . | . | . | . | . | . | 84.7 | 106 | + 5 | 13 | 12 | . | . |
| | | Winterberg | 670 | . | . | . | . | . | . | 0.3 | 0.5 | 29.1 | 3.0 | 7.0 | 0.8 | . | 4.6 | 0.0 | 1.2 | 6.6 | 27.7 | 30.2 | 10.9 | 2.7 | 16.7 | 10.3 | 14.8 | 6.0 | . | . | . | . | . | 0.1 | 172.5 | 160 | + 65 | 18 | 14 | . | . |
| | | Hallenberg | 400 | . | . | . | . | . | . | . | . | 10.5 | 4.2 | 1.3 | . | . | 4.2 | 0.6 | 0.1 | 3.2 | 12.4 | 15.3 | 7.7 | 0.4 | 5.2 | 3.1 | . | 0.1 | . | . | . | 0.3 | . | 0.2 | 68.8 | 84 | − 13 | 16 | 10 | . | . |
| | | Rhena | 440 | . | . | . | . | . | . | . | . | 9.6 | 1.7 | . | 1.3 | . | 3.4 | . | 0.5 | . | 5.8 | 26.2 | 20.8 | 5.0 | 4.3 | 1.4 | 3.3 | 2.2 | . | . | . | . | . | . | 85.5 | 125 | + 17 | 13 | 12 | . | . |
| | | Fürstenberg | 415 | . | . | . | . | 0.4 | 0.5 | . | 1.0 | 8.0 | 0.7 | 1.2 | 0.6 | . | 1.8 | 0.0 | 0.6 | 1.1 | 4.7 | 8.9 | 15.0 | 1.0 | 6.0 | 3.0 | 3.0 | 1.4 | . | . | . | . | . | 58.9 | 100 | 0 | 18 | 13 | . | . |
| | | Frankenau | 420 | . | . | . | . | . | . | . | 0.9 | 3.1 | 0.0 | 1.2 | 0.3 | . | 1.9 | . | 0.1 | 3.4 | 4.3 | 12.1 | 10.6 | 0.8 | 6.7 | 2.4 | 1.5 | 2.2 | . | . | . | . | . | . | 51.5 | 88 | − 7 | 15 | 11 | . | . |
| | | Korbach | 380 | . | . | . | . | . | . | . | 0.6 | 17.6 | 0.8 | 0.8 | 1.0 | . | 2.3 | . | 0.3 | 0.5 | 6.0 | 12.4 | 19.9 | 3.0 | 3.8 | 2.5 | 1.5 | 1.6 | . | . | . | . | . | 0.0 | 74.6 | 129 | + 17 | 16 | 11 | . | . |
| | | Alraft | 293 | . | . | . | . | . | . | . | 0.1 | 13.4 | 1.8 | 1.1 | 0.2 | 0.6 | 1.1 | . | . | . | 0.8 | 13.2 | 14.1 | 0.8 | 1.9 | 1.9 | 0.4 | 4.2 | . | . | . | . | . | . | 55.6 | 112 | + 6 | 15 | 9 | . | . |
| | | Edersee | 220 | . | . | . | . | . | . | . | 0.7 | 4.8 | 0.9 | . | . | . | 1.3 | 0.1 | 0.1 | 1.3 | 3.8 | 8.9 | 13.7 | 1.4 | 3.4 | 2.2 | 0.4 | 3.2 | . | . | . | . | . | . | 46.2 | | | 15 | 10 | . | . |
| | | Elberberg | 320 | . | . | . | 0.4 | . | . | . | 0.5 | 8.9 | 0.8 | . | 0.3 | . | 2.5 | . | 0.6 | 1.9 | 6.6 | 10.6 | 16.0 | 1.0 | 3.9 | 3.2 | 0.7 | 2.5 | . | . | . | . | . | . | 60.4 | 122 | + 11 | 16 | 10 | . | . |
| | | Fritzlar-Auerwarte | 172 | . | . | . | . | . | . | 0.0 | 1.0 | 2.9 | 0.0 | 0.4 | . | 0.0 | 1.8 | . | 0.0 | 0.0 | 2.2 | 10.3 | 12.8 | 1.0 | 2.2 | 3.5 | 0.2 | 8.1 | . | . | . | . | 0.0 | . | 40.4 | 77 | − 12 | 12 | 10 | . | . |
| | Eder, Schwalm | Meiches | 466 | . | . | . | . | . | . | . | . | 25.1 | 1.8 | 4.2 | 0.7 | . | 1.0 | . | . | 3.6 | 9.1 | 14.6 | 5.1 | 0.0 | 1.8 | 7.3 | 1.9 | 1.3 | . | . | . | . | . | . | 77.5 | 96 | − 3 | 13 | 12 | . | . |
| | | Alsfeld | 271 | . | . | . | . | . | . | . | 0.1 | 13.0 | 0.6 | 2.8 | . | . | . | 0.4 | . | 4.2 | 2.9 | 15.1 | 5.2 | 2.1 | 3.2 | 3.1 | 0.6 | 0.5 | . | 0.5 | . | . | . | . | 54.3 | 92 | − 5 | 15 | 9 | . | . |
| | | Holzburg | 267 | . | . | . | . | . | . | 0.0 | 0.0 | 4.5 | 1.4 | 0.5 | 1.1 | . | 1.1 | 0.1 | 0.5 | 1.7 | 1.8 | 14.6 | 4.0 | 1.1 | 2.1 | 2.7 | 0.1 | 0.6 | . | 2.0 | . | . | . | . | 39.9 | 66 | − 21 | 17 | 12 | . | . |
| | | Seigertshausen | 353 | . | . | . | . | . | . | . | 0.3 | 7.0 | 0.4 | 0.3 | 0.4 | . | 3.1 | 0.1 | 0.9 | 1.7 | 2.7 | 10.9 | 1.7 | 1.1 | 8.7 | 5.0 | 0.0 | 0.6 | . | 0.5 | . | . | 0.1 | . | 45.5 | | | 17 | 9 | . | . |
| | | Treysa | 210 | . | . | . | . | . | . | 0.1 | 0.3 | 8.4 | 1.3 | 0.1 | 0.1 | . | 2.7 | 0.2 | 1.9 | 1.0 | 2.6 | 12.0 | 8.3 | 0.9 | 6.3 | 2.7 | 0.1 | 0.5 | . | 0.3 | 0.0 | . | . | . | 48.8 | | | 19 | 10 | . | . |
| | | Armsfeld | 375 | . | . | . | . | . | 0.1 | 0.0 | . | 7.3 | 0.2 | 1.5 | . | 0.3 | 3.2 | 0.1 | 0.9 | 4.6 | 7.2 | 11.7 | 10.7 | 0.9 | 10.3 | 4.3 | 1.5 | . | . | . | . | . | . | . | 64.8 | 105 | + 3 | 16 | 10 | . | . |
| | | Frielendorf | 245 | . | . | . | . | . | . | 0.9 | 0.5 | 12.3 | 0.2 | 0.4 | . | . | 2.8 | 0.1 | 1.3 | 2.5 | 2.6 | 11.3 | 11.6 | 0.9 | 2.9 | 5.3 | 0.4 | 0.2 | . | . | . | . | . | . | 56.2 | 108 | + 4 | 17 | 9 | . | . |
| | Eder bis Vereinigg. | Wilhelmshöhe | 523 | . | . | 0.4 | 0.6 | 0.1 | 0.1 | 0.2 | 0.8 | 8.0 | 0.5 | 0.4 | 0.2 | 0.1 | 3.3 | 0.2 | 0.9 | 1.8 | 6.5 | 14.3 | 18.7 | 1.4 | 6.1 | 3.5 | 0.8 | 3.9 | 0.2 | 0.3 | . | . | . | 0.2 | 73.5 | 112 | + 8 | 26 | 10 | . | . |
| | | Kassel-Waldau | 148 | . | . | . | . | 0.0 | 0.0 | . | 0.9 | 0.3 | 0.1 | 0.3 | 0.2 | . | 2.1 | . | 0.4 | 1.2 | 7.0 | 10.1 | 16.1 | 1.0 | 5.6 | 3.2 | 0.8 | 1.5 | . | 0.2 | . | . | . | 0.0 | 51.0 | 96 | − 2 | 17 | 9 | . | . |
| | | Steinberghaus | 445 | . | . | . | . | . | . | . | 0.7 | 9.1 | 2.8 | 1.2 | 0.3 | . | 5.8 | . | 0.7 | 6.8 | 28.5 | 25.2 | 12.8 | 0.7 | 9.5 | 15.6 | 4.9 | 5.2 | 0.0 | . | . | . | . | . | 129.8 | | | 16 | 12 | . | . |
| | | Mönchehof | 241 | . | . | . | . | . | . | . | 1.4 | 7.3 | 1.3 | 0.3 | 1.3 | . | 2.0 | . | 0.7 | 1.5 | 6.9 | 10.0 | 14.7 | 1.0 | 7.5 | 3.9 | 0.5 | 3.1 | 0.1 | . | . | . | . | . | 63.5 | 112 | + 7 | 17 | 13 | . | . |
| Vereinigung bis Aller | Weser | Vaake | 118 | . | . | . | . | . | . | . | . | 14.1 | *3.0* | *0.5* | *1.5* | . | *3.9* | 0.5 | 0.7 | 1.4 | 8.4 | 27.4 | 1.4 | 5.4 | 3.2 | 1.2 | *3.0* | *0.4* | | | | | | | 76.0 | | | 16 | 12 | . | . |
| | | Torfhaus i. Soll. | 491 | . | . | . | . | . | 0.1 | . | 0.5 | 8.0 | 7.9 | 5.2 | 1.4 | . | 6.6 | 0.2 | 1.2 | 8.3 | 13.8 | 22.7 | 4.2 | 0.2 | 12.3 | 11.3 | 16.7 | 8.1 | . | . | . | . | 0.5 | | 129.2 | | | 19 | 14 | . | . |
| | | Uslar | 170 | . | . | . | . | . | . | . | 0.5 | 4.5 | 4.6 | 4.5 | 1.0 | . | 3.8 | . | 0.5 | 2.1 | 7.0 | 13.0 | 7.0 | 2.0 | 6.1 | 11.5 | 11.0 | 1.8 | . | . | . | . | . | . | 81.2 | | | 17 | 14 | . | . |
| | Diemel | Giebringhausen | 415 | . | . | . | . | . | . | . | 0.7 | 5.8 | 1.5 | 2.5 | 1.6 | . | 5.0 | . | 0.8 | 1.8 | 12.3 | 21.7 | 18.7 | 2.2 | 7.9 | 3.5 | 6.0 | *5.0* | . | . | . | . | . | . | 97.0 | | | 16 | 14 | . | . |
| | | Beringhausen | 315 | . | . | . | . | . | . | . | 0.5 | 5.7 | 3.5 | 0.6 | . | . | *3.0* | . | *1.5* | 6.2 | 9.8 | 18.2 | 22.8 | 12.3 | 4.2 | 6.2 | 3.4 | 2.8 | . | . | . | . | . | 1.3 | 102.0 | 132 | + 25 | 16 | 14 | . | . |
| | | Mengeringhausen | 287 | . | . | . | . | . | . | . | 0.8 | 4.4 | 1.2 | 0.5 | 0.8 | . | 2.1 | . | 1.2 | 0.9 | 8.9 | 13.0 | 21.0 | 1.8 | 10.2 | 3.7 | 2.4 | 3.0 | . | . | . | . | . | . | 75.9 | 133 | + 19 | 16 | 12 | . | . |
| | | Warburg | 204 | . | . | . | . | . | . | . | . | 7.3 | 0.6 | . | 2.3 | . | . | . | 2.4 | 0.5 | 5.4 | 13.2 | 17.4 | 2.3 | 8.1 | 5.1 | 2.5 | 3.4 | . | . | . | . | . | 0.0 | 70.5 | 137 | + 19 | 13 | 11 | . | . |
| | | Escheberg | 270 | . | . | . | . | . | . | . | 1.0 | 9.5 | 0.3 | 0.2 | 1.0 | . | 1.9 | . | 0.8 | 1.3 | 8.3 | 13.5 | 16.5 | 2.8 | 6.1 | 3.7 | 1.8 | 4.2 | . | . | . | . | . | 0.1 | 73.0 | 120 | + 12 | 17 | 13 | . | . |
| | | Grebenstein | 190 | . | . | . | . | . | . | . | 2.5 | 9.1 | *1.1* | . | *1.0* | . | 2.0 | . | . | 3.1 | 5.9 | 12.0 | 12.7 | 1.3 | 6.0 | 3.8 | 1.2 | 4.3 | . | . | . | . | . | 0.7 | 66.7 | 126 | + 14 | 15 | 14 | . | . |
| | | Langenthal | 265 | . | . | . | . | . | . | . | 1.7 | 7.5 | 1.9 | 2.1 | 1.2 | . | 2.5 | . | 0.4 | 2.7 | 7.0 | 13.5 | 9.7 | 1.2 | 12.4 | 10.2 | 10.8 | 3.6 | . | . | . | . | . | 0.8 | 89.2 | 139 | + 25 | 17 | 15 | . | . |
| | Nethe | Borlinghausen | 260 | . | . | . | . | . | . | 0.4 | 2.7 | 4.3 | 3.5 | 1.9 | 1.7 | . | 4.8 | . | 1.1 | 6.6 | 17.2 | 17.9 | 17.7 | 1.4 | 14.2 | 13.6 | 7.0 | 8.4 | . | . | . | . | . | 0.4 | 124.8 | 187 | + 58 | 18 | 16 | . | . |
| | | Driburg ,Bad I | 230 | . | . | . | . | . | 0.3 | 0.2 | 2.2 | 4.8 | 7.9 | 4.2 | 2.0 | . | 6.5 | . | 2.0 | 10.2 | 19.8 | 27.5 | 11.3 | 0.9 | 21.6 | 21.1 | 19.6 | 8.6 | . | . | . | . | . | 0.6 | 171.3 | 194 | + 83 | 19 | 15 | . | . |
| | | Brakel | 163 | . | . | . | . | . | . | 0.4 | 1.9 | 3.1 | 2.7 | 2.2 | . | . | 5.8 | . | 4.5 | 3.8 | 5.3 | 10.5 | 7.6 | 3.0 | 8.2 | 6.9 | 12.7 | 9.4 | . | . | . | . | . | 2.8 | 90.8 | 149 | + 30 | 17 | 16 | . | . |
| | Weser | Holzminden | 186 | . | . | . | . | . | . | 0.3 | . | 3.2 | 3.8 | 0.7 | 3.0 | . | 4.3 | . | . | 4.1 | 9.0 | 19.1 | 3.5 | 0.1 | 14.4 | 8.4 | 9.8 | 6.0 | . | . | . | . | . | 0.2 | 89.9 | | | 16 | 12 | . | . |
| | | Stadtoldendorf | 228 | . | . | . | . | . | . | . | . | 2.5 | 2.6 | 1.8 | 2.8 | . | 3.6 | . | 0.1 | 7.3 | 12.6 | 18.1 | 2.8 | 0.1 | 14.2 | 9.1 | 13.4 | 10.1 | . | . | . | . | . | 0.6 | 101.7 | 162 | + 39 | 16 | 13 | . | . |
| | | Ottenstein | 300 | . | . | . | . | . | . | . | . | 4.6 | 3.8 | 5.6 | 3.4 | . | 3.5 | . | . | 2.2 | 10.6 | 19.1 | 3.5 | 0.4 | 13.9 | 11.0 | 11.3 | 8.6 | . | . | . | . | . | . | 101.5 | 140 | + 29 | 14 | 13 | . | . |

## Oktober — Tägliche Niederschlagshöhen in Millimetern, gemessen um 7 Uhr morgens — 1942

| Flußgebiet | | Ort | Seehöhe m | 1 | 2 | 3 | 4 | 5 | 6 | 7 | 8 | 9 | 10 | 11 | 12 | 13 | 14 | 15 | 16 | 17 | 18 | 19 | 20 | 21 | 22 | 23 | 24 | 25 | 26 | 27 | 28 | 29 | 30 | 31 | Monatssumme mm | % der Norm. | Abweichung v. d. Norm. | Zahl der Tage mit Niederschl. ≧0.1 | Niederschl. ≧1.0 | * ≧0.1 | * |
|---|---|---|---|---|---|---|---|---|---|---|---|---|---|---|---|---|---|---|---|---|---|---|---|---|---|---|---|---|---|---|---|---|---|---|---|---|---|---|---|
| Vereinigung bis Aller | Emmer | Veldrom | 350 | . | 0.1 | . | . | . | . | . | 0.9 | 4.6 | 5.1 | 3.0 | 1.1 | 0.2 | . | . | 1.2 | 4.4 | 14.3 | 13.1 | 4.1 | 0.8 | 7.5 | 15.7 | 9.2 | 6.6 | . | . | . | . | . | . | 91.9 | 97 | − 3 | 17 | 13 | . | . |
| | | Nassengrund | 192 | . | 1.0 | . | . | . | . | . | 0.4 | 6.5 | 1.7 | 7.5 | 2.1 | . | 2.0 | . | 1.0 | 7.4 | 13.7 | 18.0 | 4.9 | 0.2 | 16.1 | 10.1 | 12.1 | 5.6 | . | . | . | . | . | 0.1 | 110.4 | 169 | + 45 | 18 | 15 | . | . |
| | | Großenberg | 328 | . | . | . | . | . | . | . | . | 4.3 | 4.4 | 7.7 | 1.9 | . | . | . | 0.4 | 9.6 | 12.9 | 21.2 | 4.0 | 0.6 | 20.7 | 13.1 | 12.5 | 8.6 | . | . | . | . | . | . | 121.9 | | | 14 | 12 | . | . |
| | Weser | Klein-Süntel | 165 | . | . | . | . | . | . | . | 1.0 | 4.2 | 6.5 | 2.5 | 2.7 | . | 4.7 | . | . | 11.4 | 22.8 | 12.4 | 2.5 | 0.3 | 16.2 | 20.6 | 11.8 | 9.2 | . | . | . | . | . | . | 128.8 | | | 15 | 14 | . | . |
| | | Hameln | 85 | . | 0.2 | 0.1 | 0.2 | . | . | 0.0 | 0.4 | 3.3 | 3.2 | 4.4 | 0.0 | . | 3.0 | 0.0 | 0.7 | 12.6 | 12.0 | 13.1 | 2.7 | 0.3 | 14.7 | 9.7 | 4.7 | 7.1 | 0.2 | . | . | . | . | . | 92.6 | 160 | + 35 | 19 | 12 | . | . |
| | | Meierberg | 253 | . | . | . | . | . | . | . | . | 5.2 | 5.6 | 5.2 | . | . | 5.0 | . | 1.3 | 2.0 | 18.0 | 10.0 | 6.0 | . | 17.8 | 8.4 | 6.5 | 7.7 | 1.5 | . | . | . | . | . | 100.2 | | | 14 | 14 | . | . |
| | | Rinteln (Stadt) | 56 | . | 0.7 | . | . | . | . | . | . | 5.2 | 9.0 | 0.7 | . | . | 4.1 | . | 0.3 | 12.8 | 15.1 | 9.6 | 3.4 | 0.2 | 16.0 | | 4.0 | 4.0 | 2.5 | . | . | . | . | . | 84.6 | 163 | + 33 | 16 | 12 | . | . |
| | Werre | Detmold | 178 | . | 1.6 | . | . | . | . | 0.1 | 0.2 | 9.9 | 3.9 | 9.3 | 4.6 | . | 2.7 | . | 1.3 | 1.9 | 8.0 | 17.4 | 4.7 | 0.6 | 16.3 | 8.3 | 12.5 | 9.0 | 2.6 | . | . | . | . | 0.0 | 114.9 | 169 | + 47 | 19 | 16 | . | . |
| | | Herford (Ortsiekerstr.) | 77 | . | 1.8 | . | . | . | 0.6 | . | 0.8 | 6.6 | 2.2 | 7.4 | 2.1 | . | 4.2 | . | 0.2 | 2.6 | 8.2 | 16.6 | 5.2 | 1.4 | 13.6 | 7.2 | 6.9 | 2.3 | 2.8 | . | . | . | . | . | 92.7 | 155 | + 33 | 19 | 16 | . | . |
| | | Bielefeld, Senne I | 142 | . | 0.4 | . | . | . | 0.3 | 0.2 | 1.0 | 8.5 | 10.3 | 6.4 | 1.8 | . | 6.7 | . | 0.3 | 4.6 | 10.1 | 19.7 | 6.5 | 1.1 | 13.5 | 24.0 | 13.9 | 11.0 | 7.5 | . | . | . | . | . | 147.8 | 208 | + 77 | 20 | 16 | . | . |
| | | Melle | 79 | . | 2.2 | . | . | . | 0.4 | . | 0.4 | 5.5 | 4.3 | 7.9 | 0.0 | . | 4.8 | . | 0.4 | 1.3 | 7.0 | 13.7 | 6.7 | 5.8 | 12.9 | 3.5 | 0.0 | 0.2 | 0.8 | . | . | . | . | . | 77.8 | 113 | + 9 | 17 | 12 | . | . |
| | | Volmerdingsen | 160 | . | 1.7 | . | . | . | . | . | 0.4 | 5.2 | 3.5 | 6.2 | 0.6 | . | 2.1 | . | 1.3 | 9.1 | 12.2 | 13.3 | 5.1 | 0.5 | 12.7 | 8.6 | 7.7 | 1.5 | 1.8 | . | . | . | . | . | 93.5 | | | 18 | 15 | . | . |
| | Else | Minden | 46 | . | 1.3 | . | . | . | 0.0 | 1.0 | . | 2.9 | 3.7 | 3.8 | 1.1 | . | 3.0 | . | 1.6 | 1.0 | 8.1 | 12.4 | 4.8 | 0.3 | 10.0 | 9.2 | 5.7 | 2.6 | 1.6 | . | . | . | . | . | 74.1 | 135 | + 19 | 18 | 17 | . | . |
| | | Schlüsselburg | 32 | . | 3.4 | . | . | . | . | . | 2.1 | 3.7 | 6.5 | 3.3 | 1.7 | . | 1.4 | . | 1.8 | 4.7 | 18.0 | 10.0 | 2.0 | 0.1 | 9.5 | 8.1 | 2.0 | 1.4 | . | . | . | . | . | . | 79.7 | 163 | + 31 | 17 | 16 | . | . |
| | Aue | Lübbecke | 86 | . | 0.8 | 0.1 | . | . | 0.4 | 0.1 | 0.3 | 4.7 | 2.0 | 6.0 | 0.2 | . | 2.1 | . | 1.0 | 7.6 | 11.2 | 14.3 | 4.5 | 0.9 | 11.8 | 5.4 | 6.0 | 1.9 | 1.3 | . | . | . | . | . | 82.8 | 146 | + 26 | 22 | 14 | . | . |
| | | Essern | 46 | . | 3.9 | . | . | . | 0.4 | . | 1.5 | 3.6 | 4.9 | 0.2 | 3.1 | . | 1.4 | . | 1.7 | 2.8 | 14.7 | 10.7 | 4.4 | 3.2 | 8.5 | 7.3 | 3.7 | 0.0 | . | . | . | . | . | . | 76.0 | 136 | + 20 | 17 | 15 | . | . |
| | | Freistatt | 40 | . | 1.3 | . | . | . | . | 0.0 | . | 4.5 | 3.7 | 4.8 | 1.3 | . | 1.4 | . | 2.3 | 2.9 | 15.6 | 12.6 | 3.8 | 4.5 | 5.1 | 7.5 | 6.3 | 1.5 | 0.7 | . | . | . | . | . | 79.8 | 140 | + 23 | 17 | 16 | . | . |
| | Weser | Rehburg | 37 | 2.2 | . | . | . | . | 0.5 | 0.0 | 1.2 | 3.7 | 8.0 | 4.7 | 1.0 | . | 2.4 | . | 0.6 | 7.0 | 20.7 | 11.6 | 2.1 | 0.4 | 8.0 | 8.1 | 3.6 | 0.6 | 2.8 | . | . | . | . | . | 89.2 | | | 19 | 15 | . | . |
| | | Nienburg | 25 | . | 4.1 | . | . | . | 0.2 | 0.1 | 1.3 | 2.8 | 5.6 | 8.1 | 1.6 | . | 3.5 | . | 3.6 | 3.2 | 18.0 | 8.7 | 2.8 | 0.6 | 6.4 | 8.6 | 6.5 | 1.0 | 0.8 | . | . | . | . | . | 87.5 | 166 | + 35 | 20 | 16 | . | . |
| | | Haßbergen | 24 | . | 2.6 | . | . | . | . | . | 1.5 | 6.8 | 2.9 | 4.3 | 2.7 | . | 1.6 | . | 1.4 | 10.9 | 17.8 | 6.7 | 2.3 | 0.5 | 7.2 | 6.2 | 4.4 | . | 1.6 | . | . | . | . | . | 81.4 | | | 17 | 16 | . | . |
| Aller | Aller | Weferlingen | 90 | . | . | . | . | . | . | . | 0.4 | 4.2 | 0.8 | 1.1 | 0.5 | . | 2.5 | . | 0.1 | 0.7 | 13.0 | 12.2 | 12.2 | 0.1 | 15.5 | 6.8 | 5.5 | 5.5 | . | 0.1 | . | . | . | . | 81.2 | 165 | + 32 | 17 | 10 | . | . |
| | | Danndorf | 72 | . | . | . | . | . | 0.2 | . | 0.4 | 2.3 | 1.8 | 1.7 | 0.4 | . | 2.2 | . | 0.3 | 5.2 | 13.2 | 9.3 | . | . | 15.1 | 6.6 | 5.8 | 3.8 | . | 0.2 | . | . | . | . | 68.5 | 153 | + 24 | 16 | 11 | . | . |
| | | Wittingen | 85 | . | . | . | . | . | . | 0.7 | . | 4.3 | 3.9 | 2.7 | 0.9 | . | 4.2 | . | 0.6 | 2.3 | 12.4 | . | . | . | 8.2 | 6.2 | 13.6 | 7.0 | . | 0.4 | . | . | . | . | 67.4 | 137 | + 18 | 14 | 10 | . | . |
| | | Triangel | 54 | . | 0.3 | . | . | . | 1.3 | 0.2 | 0.8 | 3.3 | 4.2 | 1.4 | 2.2 | . | 2.8 | . | 1.4 | 4.2 | 11.7 | 7.8 | 0.2 | 0.0 | 16.1 | 8.0 | 4.8 | 5.8 | . | 0.0 | 0.0 | . | . | 0.0 | 76.5 | 157 | + 28 | 18 | 14 | . | . |
| | Oker | Goslar (Flugh.) | 249 | . | . | . | . | . | 0.0 | 0.0 | 0.0 | 3.1 | 0.9 | 4.5 | 1.5 | . | 2.6 | . | 0.8 | 3.8 | 17.2 | 15.6 | 0.3 | 0.0 | 17.2 | 1.6 | 6.0 | 4.5 | . | . | . | . | . | 0.0 | 79.6 | 98 | − 2 | 14 | 11 | . | . |
| | | Vienenburg | 150 | Beobachtungen ruhten | | | | | | | | | | | | | | | | | | | | | | | | | | | | | | *70.0* | | | | | | |
| | | Schmatzfeld | 198 | . | . | . | . | . | . | . | . | 6.7 | 0.3 | . | . | . | 2.5 | . | 1.1 | 1.9 | 14.7 | 19.9 | 0.9 | . | 6.1 | 1.6 | 8.5 | . | . | . | . | . | . | . | 64.2 | 125 | + 13 | 11 | 9 | . | . |
| | | Hedeper | 120 | . | . | . | . | . | . | . | . | 3.1 | 1.8 | 2.1 | . | . | . | . | 0.6 | 7.8 | 19.8 | 17.6 | . | . | 10.1 | 4.6 | 7.3 | 3.9 | . | . | . | . | . | . | 78.7 | | | 11 | 10 | . | . |
| | | Groß-Rode | 290 | . | . | . | . | . | 0.2 | . | 0.9 | 3.3 | 4.6 | 1.2 | . | . | 2.6 | . | . | 19.2 | 28.5 | 14.8 | 0.5 | 0.8 | 16.4 | 12.6 | 8.1 | 7.6 | . | . | . | . | . | . | 121.3 | 186 | + 56 | 15 | 11 | . | . |
| | | Wolfenbüttel | 82 | . | . | . | . | . | . | . | 0.8 | 1.0 | 1.5 | 0.9 | 0.1 | . | 1.9 | . | 0.3 | 3.6 | 25.5 | 13.7 | 1.2 | . | 5.7 | 3.7 | 2.3 | 6.4 | . | . | . | . | . | . | 68.6 | 150 | + 23 | 15 | 11 | . | . |
| | | Helmstedt (Stadt) | 137 | Tabelle nicht mehr vorhanden | | | | | | | | | | | | | | | | | | | | | | | | | | | | | | *90.0* | *173* | + *38* | | | | |
| | | Kampen | 85 | . | . | . | . | . | 0.1 | 0.3 | 0.4 | 2.0 | 1.9 | 2.0 | 1.1 | . | 3.0 | . | 0.8 | 17.4 | 17.5 | 11.2 | 0.3 | 0.2 | 15.2 | 7.7 | 5.1 | 7.0 | . | 0.2 | . | . | . | 0.1 | 93.5 | 174 | + 40 | 20 | 12 | . | . |
| | Aller | Groß Ösingen | 76 | . | . | . | . | . | 0.6 | . | 1.4 | 3.9 | 1.1 | 5.9 | 0.9 | . | 0.0 | . | 2.4 | 3.4 | 9.0 | 4.9 | 0.2 | 0.0 | 4.1 | 3.6 | 4.0 | 6.3 | 0.3 | 0.0 | . | . | . | . | 52.0 | 96 | − 2 | 16 | 12 | . | . |
| | | Unterlüß | 100 | . | 3.1 | . | . | . | 0.6 | 0.6 | 1.0 | 8.8 | 5.6 | 5.0 | 3.9 | . | 4.1 | . | 1.9 | 1.4 | 9.9 | 2.2 | 0.7 | 0.2 | 14.4 | 7.4 | 9.7 | 0.2 | 1.4 | . | . | . | . | . | 87.6 | 173 | + 37 | 20 | 15 | . | . |
| | | Celle-Witzenbruch | 39 | . | 0.9 | . | . | . | 0.3 | 0.1 | 1.1 | 4.1 | 5.6 | 2.3 | 2.5 | . | 3.5 | . | 1.9 | 8.4 | 16.3 | 7.7 | 0.7 | 0.2 | 16.1 | 9.8 | 3.7 | 0.1 | 0.0 | 0.0 | . | . | . | 0.0 | 84.5 | 157 | + 31 | 19 | 13 | . | . |
| | Fuhse | Lichtenberg | 185 | . | . | . | . | . | . | . | . | . | 6.4 | 3.0 | . | . | . | . | 2.5 | . | 35.0 | 15.1 | . | . | 14.3 | 7.3 | 7.3 | 10.5 | . | . | . | . | . | . | 101.4 | 174 | + 43 | 9 | 9 | . | . |
| | | Groß-Bülten | 75 | . | . | . | . | . | . | . | . | 2.7 | 8.2 | 1.2 | 0.3 | . | 2.8 | . | 0.5 | 1.3 | 33.2 | 16.8 | . | . | 8.7 | 7.9 | 2.4 | 5.8 | . | . | . | . | . | . | 91.8 | 188 | + 43 | 13 | 11 | . | . |
| | | Uetze | 50 | . | . | . | . | . | 1.0 | 0.1 | 1.1 | 3.6 | 4.0 | 3.2 | 0.8 | 4.7 | 13.2 | . | 1.0 | 7.2 | 17.2 | 8.9 | 0.7 | 0.2 | 13.6 | 9.2 | 2.9 | 6.6 | 0.2 | . | . | . | . | . | 99.4 | 198 | + 49 | 20 | 15 | . | . |
| | | Lehrte | 62 | . | . | . | . | . | . | 4.5 | 1.5 | 5.0 | 6.0 | 1.1 | 1.0 | . | 1.6 | . | 0.8 | 10.0 | 21.5 | 14.5 | . | 1.0 | 9.4 | 9.6 | 3.7 | 6.8 | . | . | . | . | . | 0.0 | 97.0 | 180 | + 43 | 16 | 15 | . | . |
| | Aller | Munster Lager | 80 | . | 1.3 | . | 0.2 | . | 0.5 | 2.0 | 1.5 | 4.5 | 8.6 | 4.8 | 2.5 | . | 3.5 | . | 2.6 | 7.4 | 8.0 | 3.7 | 0.8 | . | 19.5 | 7.5 | 8.3 | 1.2 | 3.7 | . | . | . | . | . | 92.1 | 144 | + 28 | 20 | 17 | . | . |
| | | Berkhof | 35 | . | 2.0 | . | . | . | 0.6 | 0.1 | 1.6 | 3.4 | 3.4 | 4.6 | 0.2 | . | 3.2 | . | 1.6 | 24.9 | 19.9 | 8.4 | 1.3 | 0.2 | 12.7 | 9.8 | 4.2 | 0.5 | 3.4 | . | . | . | . | . | 106.0 | | | 19 | 15 | . | . |
| | Leine | Uder | 235 | . | . | . | . | . | . | 0.0 | 0.2 | 2.1 | 0.6 | 0.2 | 1.2 | . | 2.2 | . | 0.9 | 6.5 | 8.8 | 19.5 | 5.1 | 0.1 | 6.9 | 3.8 | 1.0 | 3.2 | 0.0 | 0.0 | . | . | . | . | 62.3 | 107 | + 4 | 16 | 11 | . | . |
| | | Friedland (Leine) | 177 | . | . | . | . | . | . | . | 0.3 | 5.5 | 0.9 | 0.4 | 0.5 | . | 3.7 | . | 0.5 | 3.0 | 9.1 | 17.4 | 4.5 | 0.5 | 7.6 | 2.3 | 3.6 | 2.7 | . | . | . | . | . | 6.9 | 69.4 | | | 17 | 11 | . | . |
| | | Roringen | 315 | . | . | . | . | . | . | . | 0.8 | 4.6 | 1.5 | 0.8 | 1.3 | . | 2.7 | . | 0.1 | 4.3 | 8.3 | 20.2 | 3.3 | . | 8.7 | 5.4 | 9.0 | 2.0 | . | . | . | . | . | . | 73.0 | 118 | + 11 | 15 | 12 | . | . |
| | Leine, Rhume | Wehnde | 286 | . | . | 0.1 | 0.0 | . | . | . | 0.6 | 3.4 | 2.8 | 0.1 | 3.1 | . | 2.0 | . | 1.0 | 4.6 | 8.5 | 19.3 | 2.9 | 0.0 | 10.5 | 6.6 | 5.9 | 2.0 | . | 0.0 | . | . | . | 0.0 | 73.4 | 120 | + 12 | 16 | 13 | . | . |
| | | Gieboldehausen | 155 | . | . | . | . | . | . | . | 0.8 | 2.5 | 1.8 | 0.4 | 2.0 | . | 5.0 | . | 0.5 | 4.8 | 11.0 | 15.7 | 2.5 | 0.4 | 7.2 | 7.3 | 9.7 | 0.4 | . | . | . | . | . | 0.1 | 72.1 | 131 | + 17 | 17 | 11 | . | . |
| | | Oderhaus | 430 | . | . | . | . | . | . | . | 0.9 | 10.0 | 6.5 | 3.2 | 1.6 | . | 7.5 | . | 1.2 | 21.4 | 36.1 | 12.4 | 1.3 | 1.2 | 29.2 | 10.2 | 29.1 | 3.2 | . | . | . | . | . | . | 175.0 | 154 | + 61 | 16 | 15 | . | . |
| | | Odertalsperre | 320 | . | . | . | . | . | . | . | 0.8 | 13.8 | 14.2 | 3.2 | 3.6 | . | 10.4 | 0.4 | 1.5 | 21.8 | 59.1 | 12.2 | 1.2 | 0.3 | 35.4 | 24.3 | 38.8 | 7.8 | . | . | . | . | . | . | 248.8 | | | 17 | 14 | . | . |
| | | Schluft | 580 | . | . | . | . | . | . | . | . | 12.8 | 8.1 | 8.8 | 2.7 | . | 7.0 | 0.9 | 5.7 | 27.5 | 42.3 | 12.8 | . | 1.5 | 0.5 | 38.6 | 18.4 | 35.9 | 5.1 | . | . | . | . | . | 228.6 | 173 | + 97 | 16 | 14 | . | . |
| | | Sieber (Oberförsterei) | 340 | . | . | . | . | . | . | . | 0.5 | 9.2 | 6.6 | 3.6 | 2.4 | . | 8.1 | 0.5 | 1.0 | 19.8 | 48.8 | 11.8 | 1.9 | 0.5 | 27.8 | 21.6 | 36.0 | 4.2 | . | . | . | . | . | . | 204.3 | 167 | + 82 | 17 | 14 | . | . |
| | | Osterode | 230 | . | . | . | . | . | . | . | . | 8.4 | 3.5 | 0.5 | 1.0 | . | 5.1 | . | . | 8.5 | 24.0 | 14.8 | 2.5 | 0.2 | 11.7 | 14.4 | 19.9 | 2.6 | . | . | . | . | . | . | 117.1 | 172 | + 49 | 14 | 12 | . | . |
| | | Grund, Bad | 325 | . | . | . | . | . | 0.2 | 0.1 | 1.5 | 14.2 | 2.9 | 2.7 | 1.7 | . | 4.5 | . | 0.1 | 18.2 | 12.4 | 17.3 | 2.1 | 0.1 | 13.8 | 15.5 | 17.6 | 6.4 | 0.1 | 0.1 | . | . | . | 0.0 | 131.5 | 152 | + 45 | 20 | 14 | . | . |

| Flußgebiet | | Ort | Seehöhe m | 1 | 2 | 3 | 4 | 5 | 6 | 7 | 8 | 9 | 10 | 11 | 12 | 13 | 14 | 15 | 16 | 17 | 18 | 19 | 20 | 21 | 22 | 23 | 24 | 25 | 26 | 27 | 28 | 29 | 30 | 31 | Monatssumme mm | % der Norm. | Abweichung v. d. Norm. | Zahl der Tage mit Niederschl. ≥0.1 | Niederschl. ≥1.0 | ✳ ≥0.1 | ✳ |
|---|---|---|---|---|---|---|---|---|---|---|---|---|---|---|---|---|---|---|---|---|---|---|---|---|---|---|---|---|---|---|---|---|---|---|---|---|---|---|---|
| Aller | Leine | Fredelsloh | 260 | . | . | . | 0.2 | . | . | 0.7 | . | 5.2 | 4.2 | 0.7 | 1.4 | 3.2 | 3.4 | . | 0.6 | 5.0 | 6.7 | 18.1 | 2.2 | . | 8.3 | 4.1 | 10.0 | 3.9 | 0.2 | . | . | . | . | . | 78.1 | 105 | + 4 | 18 | 13 | . | . |
| | | Wrescherode | 150 | . | . | . | . | . | . | 0.2 | 1.2 | 4.5 | 1.1 | 3.4 | 2.5 | . | 4.2 | . | 0.2 | 8.8 | 13.9 | 17.7 | 3.3 | 0.1 | 10.1 | 7.0 | 11.1 | 3.4 | . | 0.2 | . | . | . | 0.1 | 93.0 | 158 | + 34 | 19 | 14 | . | . |
| | | Salzhemmendorf | 118 | . | . | . | . | . | . | . | 0.6 | 5.2 | 3.8 | 4.2 | 1.1 | . | 6.0 | . | 0.5 | 14.2 | 20.7 | 15.4 | 2.2 | . | 12.6 | 15.9 | 6.5 | 5.6 | 0.3 | . | . | . | . | . | 114.8 | 189 | + 54 | 16 | 13 | . | . |
| | | Springe | 105 | . | . | . | . | 0.3 | . | . | 0.8 | 2.8 | 8.2 | 3.0 | . | . | 0.3 | . | 6.3 | 5.4 | 4.1 | 25.6 | 7.1 | 4.5 | 16.7 | 2.0 | 2.2 | 8.2 | 0.2 | . | . | . | . | . | 97.7 | 156 | + 35 | 17 | 13 | . | . |
| | Leine, Innerste | Clausthal-Zellerfeld | 566 | . | . | . | . | . | . | . | 0.8 | 12.8 | 5.8 | 9.3 | 4.4 | . | 7.4 | 0.3 | 1.0 | 23.8 | 49.0 | 13.6 | 1.8 | 0.2 | 28.2 | 21.4 | 30.5 | 5.7 | . | . | . | . | . | . | 216.0 | 189 | +102 | 17 | 14 | . | . |
| | | Hahnenklee | 565 | . | . | . | . | . | . | 0.4 | 0.3 | 15.0 | 0.4 | 8.2 | 5.4 | 0.1 | 6.1 | 0.1 | 0.2 | 19.9 | 37.0 | 16.7 | 1.4 | 0.2 | 24.5 | 10.9 | 24.1 | 8.4 | . | . | . | . | . | . | 179.3 | 142 | + 53 | 19 | 12 | . | . |
| | | Lutter | 150 | . | . | . | . | . | . | . | 0.3 | 4.1 | 0.9 | 3.1 | 5.3 | . | 3.8 | . | 1.0 | 2.2 | 20.5 | 12.7 | 1.1 | 0.2 | 8.1 | 4.1 | 8.2 | 8.1 | . | . | . | . | . | . | 83.7 | 138 | + 23 | 16 | 13 | . | . |
| | | Seesen | 220 | . | . | . | . | . | . | . | 0.1 | 3.8 | 2.0 | 2.1 | 6.9 | . | 7.0 | . | 0.4 | 8.0 | 15.1 | 15.5 | 2.1 | . | 11.1 | 7.5 | 11.9 | 5.3 | . | . | . | . | . | . | 98.8 | 146 | + 31 | 15 | 13 | . | . |
| | | Adenstedt | 191 | . | . | . | . | . | . | . | 1.1 | 1.5 | 2.5 | 9.0 | 3.3 | . | . | . | 0.6 | 14.4 | 16.0 | 17.0 | 2.5 | . | 8.0 | 9.0 | 8.0 | 9.1 | . | . | . | . | . | . | 102.3 | 182 | + 46 | 15 | 13 | . | . |
| | | Hildesheim (Stadt) | 87 | . | 0.4 | . | . | . | 0.2 | 0.4 | 0.8 | 2.1 | 6.2 | 0.8 | . | . | . | . | 1.2 | 4.6 | 21.4 | 14.8 | 1.8 | 0.6 | 6.4 | 6.2 | 4.8 | 5.2 | . | . | . | . | . | . | 77.9 | 150 | + 26 | 17 | 11 | . | . |
| | Leine | Hannover-Herrenh. | 50 | . | . | . | . | . | 0.6 | 0.1 | 1.7 | 3.7 | 4.8 | 2.0 | 1.3 | . | 1.1 | . | 0.8 | 11.0 | 44.6 | 12.2 | 2.1 | 0.1 | 6.1 | 7.5 | 2.6 | 2.2 | . | . | . | . | . | . | 104.5 | 206 | + 54 | 18 | 14 | . | . |
| | | Stadthagen | 68 | . | 1.1 | . | . | . | 0.2 | 0.2 | 0.7 | 4.4 | 7.8 | 5.3 | 1.9 | . | 3.1 | . | 2.1 | 5.1 | 15.6 | 17.7 | 2.5 | . | 11.7 | 8.3 | 12.2 | 2.8 | 5.2 | . | . | . | . | . | 107.9 | 189 | + 51 | 19 | 16 | . | . |
| | | Nienstedt | 175 | . | 0.1 | . | . | . | 0.3 | 2.2 | 0.9 | 9.1 | 7.6 | 2.9 | 2.3 | . | 1.5 | . | 1.7 | 5.1 | 18.0 | 13.6 | 2.7 | . | 9.3 | 9.7 | 8.2 | 8.5 | 1.1 | . | . | . | . | . | 104.8 | 157 | + 38 | 19 | 16 | . | . |
| | Aller | Bergen | 70 | . | 2.7 | . | . | . | 0.3 | . | 1.5 | 7.1 | 8.9 | 6.1 | 3.2 | . | 4.5 | . | 1.1 | 1.2 | 11.6 | 3.8 | 0.5 | 0.4 | 19.6 | 12.4 | 9.9 | 1.6 | 3.5 | . | 0.1 | . | . | . | 101.0 | 177 | + 44 | 20 | 16 | . | . |
| | | Soltau | 61 | . | 1.4 | . | . | . | . | 2.4 | 1.1 | 1.9 | 12.5 | 5.8 | 3.3 | . | 3.5 | . | 3.7 | 4.4 | 9.9 | 4.5 | 0.3 | . | 24.9 | 11.6 | 6.7 | 2.5 | 2.5 | . | . | . | . | . | 102.9 | 178 | + 45 | 18 | 17 | . | . |
| | | Walsrode | 35 | . | 1.7 | 0.1 | 0.1 | 0.2 | 0.0 | . | 3.1 | 4.6 | 6.2 | 7.9 | 3.4 | . | 4.4 | 0.2 | 1.2 | 1.8 | 6.6 | 11.7 | 1.2 | 2.5 | 10.4 | 11.2 | 9.6 | 0.6 | 1.5 | . | . | . | . | . | 90.2 | 164 | + 35 | 22 | 17 | . | . |
| | | Hedern | 20 | . | 3.0 | . | . | . | . | 0.0 | 3.0 | 2.0 | 3.0 | 10.0 | 7.0 | . | 3.8 | . | 3.0 | 7.0 | 20.0 | 8.0 | . | 3.0 | 9.0 | 12.0 | 9.0 | 2.0 | 0.0 | . | . | . | . | . | 104.8 | | | 16 | 16 | . | . |
| | | Verden | 25 | . | 2.4 | . | . | . | 0.1 | 0.3 | 0.9 | 5.2 | 3.4 | 3.5 | 1.1 | 0.1 | 3.1 | 0.2 | 2.2 | 1.1 | 10.2 | 11.1 | 2.3 | 0.1 | 10.2 | 9.8 | 6.2 | 2.8 | 0.9 | . | . | . | . | . | 77.2 | 143 | + 23 | 22 | 15 | . | . |
| Aller bis Mündung | Weser | Bremen (Flugh.) | 4 | . | 1.9 | 0.2 | . | . | 0.6 | 2.3 | 5.5 | 6.2 | 3.8 | 4.1 | 1.5 | . | 3.1 | . | 2.6 | 0.9 | 12.0 | 5.6 | 2.8 | 0.2 | 7.3 | 6.6 | 7.1 | 7.3 | 3.3 | . | 0.0 | . | 0.0 | . | 84.9 | 152 | + 29 | 21 | 17 | . | . |
| | | Bassum | 34 | . | 4.4 | . | . | . | . | . | 3.2 | 2.1 | 11.0 | 3.2 | 3.1 | . | 2.2 | . | 3.6 | 8.3 | 22.3 | 4.1 | 0.6 | 2.1 | 5.2 | 8.1 | 5.2 | 1.8 | 2.1 | . | . | . | . | . | 92.6 | 160 | + 35 | 18 | 17 | . | . |
| | Wümme | Scheeßel | 34 | . | 3.3 | . | . | . | . | 0.5 | . | 4.5 | 6.7 | 5.7 | 4.8 | . | 3.3 | . | 2.7 | 2.8 | 7.9 | 3.8 | 1.3 | . | 21.6 | 10.3 | 3.2 | 7.7 | 1.7 | . | . | . | . | 0.1 | 91.9 | | | 18 | 16 | . | . |
| | | Schneverdingen | 88 | . | 1.6 | 0.0 | . | . | . | 2.3 | 1.6 | 3.1 | 9.0 | 4.8 | 1.4 | . | 4.4 | . | 2.5 | 3.8 | 9.2 | 2.4 | 1.6 | 0.1 | 21.4 | 9.6 | 6.6 | 4.0 | . | . | . | . | . | 0.0 | 89.4 | 144 | + 27 | 18 | 17 | . | . |
| | | Rotenburg | 32 | . | 3.6 | . | . | . | 0.1 | 1.2 | 0.9 | 5.0 | 6.9 | 3.4 | 1.4 | . | 3.5 | . | 3.4 | 4.9 | 9.9 | 4.3 | 2.7 | 0.2 | 16.0 | 10.5 | 4.9 | 5.3 | 1.6 | . | . | . | . | 0.0 | 89.7 | 158 | + 33 | 20 | 17 | . | . |
| | | Visselhövede | 60 | . | 3.5 | . | . | . | . | . | 2.1 | 6.3 | 10.4 | 5.5 | 1.6 | . | . | . | 3.0 | 2.1 | 14.1 | 4.0 | 1.0 | . | 9.8 | 9.6 | 6.2 | 3.2 | . | . | . | . | . | . | 82.4 | 144 | + 25 | 15 | 15 | . | . |
| | | Hepstedt | 20 | . | 2.0 | . | 0.3 | . | 3.7 | 0.7 | 2.9 | 5.8 | 9.7 | 10.0 | 5.0 | 0.2 | 4.8 | . | 3.7 | 2.3 | 7.8 | 3.0 | 1.5 | 0.1 | 15.1 | 11.8 | 7.1 | 1.7 | 1.5 | . | . | . | . | . | 100.7 | 168 | + 41 | 22 | 18 | . | . |
| | | Osterholz | 20 | . | 0.7 | . | . | . | 4.0 | 0.8 | 4.5 | 8.9 | 7.4 | 15.6 | 1.4 | 0.0 | 3.6 | 0.0 | 3.9 | 3.0 | 10.3 | 3.6 | 2.4 | 0.2 | 16.8 | 12.1 | 6.4 | 4.2 | 1.0 | . | . | 0.2 | 0.4 | 0.0 | 111.4 | 195 | + 54 | 22 | 17 | . | . |
| | Hunte | Essen, Bad | 59 | . | 2.1 | . | . | . | . | . | 0.5 | 4.7 | 3.8 | 5.3 | 2.8 | 1.5 | . | 1.5 | 1.1 | 3.9 | 9.4 | 13.4 | 6.6 | 1.4 | 11.4 | 1.7 | 11.3 | 0.8 | . | 0.7 | 0.4 | . | . | . | 84.3 | 129 | + 19 | 20 | 16 | . | . |
| | | Lemförde | 43 | . | 2.4 | . | . | . | 0.6 | . | 0.6 | 3.9 | 5.2 | 3.2 | 3.8 | . | 2.8 | 0.6 | 2.2 | 5.8 | 15.8 | 9.8 | 5.8 | 3.2 | 7.8 | 6.1 | 4.1 | 0.4 | 3.5 | . | 0.1 | . | . | . | 87.7 | | | 21 | 16 | . | . |
| | | Diepholz (Stadt) | 39 | . | 4.8 | . | . | . | . | . | 2.1 | 6.0 | 6.1 | 4.2 | . | . | 1.8 | . | 1.7 | 1.6 | 21.6 | 6.7 | 5.5 | 1.5 | 8.5 | 7.8 | 6.6 | 1.5 | 0.8 | . | . | . | . | . | 88.8 | 151 | + 30 | 17 | 16 | . | . |
| | | Natenstedt | 40 | . | 1.8 | . | . | . | . | . | 2.6 | 5.7 | 5.4 | 1.0 | 0.5 | . | 2.3 | . | 3.7 | 3.6 | 28.2 | 5.6 | 4.2 | 2.2 | 4.2 | 9.0 | 4.9 | 3.6 | 4.3 | . | . | . | . | . | 92.8 | | | 18 | 17 | . | . |
| | | Oldenburg (Stadt) | 7 | . | 0.2 | . | . | . | 4.7 | 0.1 | 5.0 | 4.4 | 5.0 | 6.0 | 1.0 | 0.2 | 3.5 | 0.1 | 2.7 | 0.4 | 13.1 | 8.2 | 4.1 | 1.5 | 2.8 | 8.1 | 7.1 | 2.8 | 0.5 | . | 2.9 | 0.1 | 0.8 | 0.0 | 85.3 | 139 | + 24 | 25 | 17 | . | . |
| | | Kirchhatten | 30 | . | 0.8 | . | . | . | 0.5 | 1.4 | 5.0 | 3.4 | 7.3 | 2.7 | 2.4 | 0.2 | 4.2 | 0.2 | 2.0 | 7.8 | 18.9 | 3.5 | 1.3 | 4.3 | 2.6 | 9.1 | 11.7 | 1.8 | 0.9 | . | 0.8 | . | 0.5 | 0.2 | 93.5 | 154 | + 33 | 25 | 17 | . | . |
| | Weser | Moorriem-Paradies | 0 | . | 0.3 | . | . | . | 1.7 | 0.2 | 5.5 | 2.4 | 3.0 | 4.1 | 0.1 | . | 3.0 | . | 2.3 | 2.1 | 10.3 | 3.2 | 3.8 | 1.2 | 3.4 | 5.0 | 7.2 | 2.4 | 0.5 | . | 2.6 | . | 0.5 | 0.1 | 64.9 | | | 23 | 17 | . | . |
| | | Hagen | 8 | . | . | . | . | . | 3.3 | 1.1 | 10.1 | 5.7 | 10.2 | 14.9 | . | . | 2.6 | 5.9 | 4.3 | 4.5 | 12.1 | 1.4 | 4.4 | 0.5 | 22.0 | 15.1 | 7.5 | 1.9 | 0.8 | . | . | . | 0.9 | . | 129.2 | 193 | + 62 | 20 | 17 | . | . |
| | | Volkmarst | 20 | . | . | . | . | . | . | . | 7.8 | 4.8 | 5.8 | 8.5 | 4.6 | . | 5.4 | . | 4.4 | 6.6 | 8.1 | 1.1 | 1.2 | 0.2 | 25.7 | 15.8 | 9.9 | 1.5 | 2.0 | . | . | . | . | . | 113.4 | 164 | + 44 | 17 | 16 | . | . |
| | | Seefeld | 1 | . | 0.8 | . | . | . | 1.0 | 0.5 | 6.1 | 4.2 | 4.1 | 15.3 | 2.4 | . | 6.5 | . | 4.8 | 2.3 | 8.0 | 1.8 | 3.2 | 0.3 | 14.5 | 9.0 | 3.0 | 9.4 | . | . | 4.8 | 0.0 | 0.8 | . | 103.7 | 160 | + 39 | 21 | 17 | . | . |

**Von der Weser bis zur Ems**

| | | | | | | | | | | | | | | | | | | | | | | | | | | | | | | | | | | | | | | | |
|---|---|---|---|---|---|---|---|---|---|---|---|---|---|---|---|---|---|---|---|---|---|---|---|---|---|---|---|---|---|---|---|---|---|---|---|---|---|---|---|---|
| Ostfriesische Küste | Nordsee | Ruhwarden | 2 | . | 1.8 | . | . | . | 0.6 | . | 6.4 | 7.6 | 5.2 | 5.1 | 6.8 | . | 1.2 | 0.0 | 3.1 | 6.1 | 6.2 | 1.5 | 4.1 | 0.8 | 15.4 | 8.1 | 3.6 | 3.6 | 0.6 | . | 6.2 | . | 0.9 | 0.0 | 94.9 | 134 | + 24 | 21 | 17 | . | . |
| | | Rastede | 19 | . | 0.5 | . | . | . | 0.3 | 0.6 | 7.2 | 3.3 | 5.4 | 17.4 | 1.2 | . | 3.8 | . | 6.5 | 2.0 | 12.8 | 2.5 | 4.0 | 0.7 | 7.1 | 7.8 | 3.7 | 3.6 | . | 0.4 | 4.0 | . | 1.6 | 0.3 | 96.7 | | | 23 | 17 | . | . |
| | | Varel | 10 | . | . | . | . | . | 2.0 | 0.5 | 10.0 | 9.3 | 8.0 | 20.5 | 1.7 | 0.5 | 5.2 | 0.1 | 5.5 | 1.3 | 13.4 | 1.5 | 4.3 | 1.0 | 6.9 | 7.3 | 5.2 | 10.0 | 0.4 | . | 6.0 | . | 0.7 | . | 121.3 | 161 | + 46 | 23 | 18 | . | . |
| | | Upschört | 9 | . | 0.9 | . | . | . | 0.7 | . | 7.7 | 7.0 | 11.8 | 12.6 | 7.5 | . | 2.3 | . | 5.4 | 0.7 | 13.4 | 1.7 | 4.3 | 1.3 | 9.5 | 8.0 | 3.9 | 7.2 | 1.4 | 0.1 | . | 3.5 | 0.2 | 0.5 | 111.6 | 149 | + 37 | 23 | 17 | . | . |
| | | Wilhelmshaven | 4 | . | 1.2 | . | . | . | 0.4 | . | 7.6 | 9.9 | 7.9 | 8.7 | 6.1 | 0.0 | 2.5 | 0.0 | 4.7 | 2.8 | 12.9 | 2.2 | 4.8 | 0.4 | 14.2 | 9.8 | 3.8 | 7.4 | 1.4 | . | 7.9 | 0.0 | 1.1 | 0.0 | 117.7 | 169 | + 48 | 21 | 19 | . | . |
| | | Dykhausen | 1 | . | . | . | . | . | . | . | 8.9 | 9.0 | 8.4 | 9.0 | 3.9 | . | . | 8.4 | . | 3.1 | 11.0 | 2.0 | 4.5 | 2.6 | 5.0 | 7.1 | 5.4 | 5.0 | 1.8 | . | . | . | 0.2 | . | 95.3 | 136 | + 25 | 17 | 16 | . | . |
| | | Minsen | 2 | . | 0.7 | . | . | . | 5.7 | . | 5.2 | 9.4 | 16.8 | 22.6 | 5.7 | 0.1 | 1.5 | . | 9.0 | 3.8 | 6.9 | . | 3.4 | 1.7 | 11.6 | 7.5 | 5.9 | 11.6 | 1.1 | . | 4.8 | 0.0 | . | 0.6 | 135.6 | 179 | + 60 | 21 | 18 | . | . |
| | | Wangerooge | 2 | . | 1.4 | . | . | . | 3.6 | . | 9.7 | 17.5 | 12.1 | 7.3 | 8.8 | . | 2.6 | 0.0 | 6.3 | 3.7 | 4.1 | 1.4 | 5.6 | 1.4 | 15.0 | 8.3 | 6.8 | 15.1 | 0.8 | . | 7.6 | 0.0 | 0.6 | 1.3 | 141.0 | 191 | + 67 | 22 | 20 | . | . |
| | | Esens | 3 | . | 1.6 | . | . | . | 5.5 | . | 10.0 | 9.2 | 12.2 | 11.5 | 15.7 | 0.0 | 1.6 | 0.5 | 5.4 | 2.6 | 17.0 | 2.0 | 5.0 | 4.6 | 7.9 | 6.4 | 4.1 | 12.8 | 2.0 | 0.1 | 4.0 | 2.5 | . | 0.7 | 144.9 | 186 | + 67 | 24 | 21 | . | . |
| | | Negenmerten | 6 | . | 1.2 | 0.1 | . | . | 2.7 | . | 7.0 | 9.9 | 11.7 | 13.2 | 4.8 | . | 1.6 | . | 3.8 | 2.5 | 13.2 | 2.7 | 5.0 | 4.5 | 3.6 | 6.0 | 3.5 | 12.2 | 1.5 | . | 3.6 | 0.6 | . | 0.7 | 115.4 | | | 23 | 20 | . | . |
| | | Greetsiel | 1 | . | . | . | . | . | 4.4 | . | 11.4 | 14.4 | 11.2 | 9.2 | 3.1 | . | . | 1.1 | 2.0 | 9.2 | 13.9 | 4.3 | 6.2 | 6.8 | 6.3 | 6.4 | 3.6 | 10.6 | . | . | 4.3 | . | . | 1.6 | 130.0 | | | 19 | 19 | . | . |
| | | Theene | 1 | . | . | . | . | . | 3.3 | . | 9.3 | 6.4 | 9.4 | 6.4 | 3.4 | . | 0.4 | 0.5 | 5.5 | 1.1 | 13.9 | 2.6 | 4.8 | 2.5 | 5.5 | 3.8 | 2.3 | 8.2 | 0.8 | . | 1.5 | . | . | 0.7 | 92.3 | | | 21 | 17 | . | . |
| | | Aurich | 5 | . | 1.1 | 0.3 | . | . | 2.8 | . | 9.1 | 8.8 | 11.6 | 11.0 | 6.7 | 0.5 | 3.0 | . | 6.5 | 1.6 | 16.5 | 1.7 | 5.2 | 2.1 | 7.0 | 8.0 | 3.2 | 9.2 | 1.7 | . | 3.1 | 0.7 | . | 1.0 | 122.4 | | | 24 | 21 | . | . |

# Oktober — Tägliche Niederschlagshöhen in Millimetern, gemessen um 7 Uhr morgens — 1942

| Flußgebiet | | Ort | Seehöhe m | 1 | 2 | 3 | 4 | 5 | 6 | 7 | 8 | 9 | 10 | 11 | 12 | 13 | 14 | 15 | 16 | 17 | 18 | 19 | 20 | 21 | 22 | 23 | 24 | 25 | 26 | 27 | 28 | 29 | 30 | 31 | Monatssumme mm | % der Norm. | Abweichung v. d. Norm. | Zahl der Tage mit Niederschl. ≥0.1 | Niederschl. ≥1.0 | * ≥0.1 | ▣ |
|---|---|---|---|---|---|---|---|---|---|---|---|---|---|---|---|---|---|---|---|---|---|---|---|---|---|---|---|---|---|---|---|---|---|---|---|---|---|---|---|---|
| **Ems** | | | | | | | | | | | | | | | | | | | | | | | | | | | | | | | | | | | | | | | | | |
| Quelle bis Mündung | Quelle bis Aa | Hövelriege | 107 | . | 2.0 | . | . | . | . | 0.1 | 0.9 | 3.7 | 3.5 | 1.3 | 0.9 | . | 3.9 | . | 0.7 | 2.0 | 5.8 | 13.6 | 5.7 | 0.5 | 8.9 | 6.9 | 9.5 | 8.1 | 2.8 | . | . | . | . | . | 80.8 | 121 | + 14 | 19 | 14 | . | . |
| | | Rheda | 71 | . | 0.6 | 0.1 | . | . | . | . | 0.8 | 6.0 | 4.9 | 2.1 | 0.5 | . | 3.6 | . | 1.9 | 5.0 | 9.8 | 13.2 | 8.3 | 1.5 | 12.2 | 5.8 | 11.2 | 8.1 | 2.2 | . | 0.4 | . | . | . | 98.3 | 158 | + 36 | 20 | 15 | . | . |
| | | Senne II (Bielefelder | 126 | . | 0.8 | . | . | . | . | . | 0.8 | 7.3 | 5.6 | 3.6 | 2.5 | . | 4.6 | . | 1.1 | 10.6 | 11.0 | 17.2 | 6.6 | 0.9 | 13.6 | 11.0 | 16.1 | 11.8 | 4.0 | . | . | . | . | 0.4 | 129.5 | 186 | + 60 | 19 | 15 | . | . |
| | | Heerde . . [Pumpst.) | 66 | . | 0.0 | . | . | . | . | . | 1.1 | 6.2 | 7.1 | 2.1 | . | . | 2.1 | . | . | 3.7 | 9.8 | 7.3 | 7.0 | 0.2 | 11.6 | 3.4 | 8.6 | 0.7 | 1.9 | . | . | 0.6 | . | 0.9 | 74.3 | 125 | + 15 | 17 | 13 | . | . |
| | | Ostenfelde | 80 | . | . | . | . | . | . | . | . | 12.5 | 2.4 | 2.9 | 0.4 | . | 3.5 | . | 1.9 | 2.6 | 14.9 | 11.0 | 7.6 | 5.3 | 8.4 | 5.6 | 12.1 | 1.5 | . | . | . | . | . | . | 92.6 | | | 15 | 14 | . | . |
| | | Hesseln | 115 | . | 0.9 | 0.1 | . | . | 0.3 | . | 1.0 | 5.8 | 2.9 | 7.7 | 4.7 | . | 2.7 | . | 1.0 | 2.4 | 11.2 | 9.9 | 6.6 | 2.6 | 14.8 | 10.8 | 12.0 | 5.1 | 2.6 | 0.1 | 0.1 | . | . | 0.1 | 105.4 | 144 | + 32 | 23 | 17 | . | . |
| | | Iburg | 122 | . | 3.8 | 0.1 | . | . | 0.3 | 0.1 | 0.8 | 6.6 | 5.2 | 5.3 | 2.3 | . | 3.3 | 0.1 | 1.2 | 4.2 | 12.2 | 9.4 | 4.3 | 3.8 | 13.8 | 18.5 | 8.3 | 1.0 | . | . | 0.5 | . | . | 0.3 | 105.4 | 148 | + 34 | 23 | 16 | . | . |
| | | Ostbevern | 53 | . | 0.2 | . | . | . | 1.2 | 0.0 | . | 8.3 | | | 2.3 | . | . | 2.3 | 0.9 | 5.8 | 9.6 | 3.3 | 4.2 | 3.3 | 19.2 | 5.3 | 4.3 | 1.0 | . | . | 0.4 | . | . | 2.1 | 71.3 | 113 | + 8 | 18 | 15 | . | . |
| | | Rinkerode | 62 | . | . | . | . | . | . | . | . | 9.1 | 3.4 | | 1.2 | . | 3.5 | . | 2.2 | 7.8 | 5.7 | 9.4 | 8.5 | 3.5 | 9.5 | 3.4 | 5.4 | 5.9 | 1.2 | 0.8 | . | . | . | . | 80.5 | 131 | + 19 | 17 | 15 | . | . |
| | | Altenberge | 105 | . | 3.6 | 0.2 | . | 0.0 | 0.5 | . | 1.2 | 2.3 | 4.7 | 8.1 | 0.6 | . | 2.7 | 0.0 | 1.6 | 2.1 | 7.1 | 9.3 | 7.6 | 5.8 | 13.5 | 5.5 | 6.4 | 1.0 | 2.2 | 3.5 | 3.0 | . | 1.5 | 0.3 | 94.3 | 149 | + 31 | 24 | 20 | . | . |
| | | Münster (Schlageterstr.) | 63 | . | 0.2 | . | . | . | 0.4 | . | 1.1 | 4.4 | 5.3 | 4.3 | 0.4 | 2.1 | 0.3 | 0.0 | 3.1 | 4.2 | 5.3 | 8.4 | 6.6 | 4.2 | 7.5 | 5.2 | 10.7 | 2.1 | 0.2 | . | 0.2 | . | . | 0.6 | 77.2 | 113 | + 9 | 22 | 15 | . | . |
| | | Rheine (Flgh.) | 40 | . | 1.8 | 0.3 | 0.1 | . | 0.5 | 0.2 | 2.4 | 4.5 | 4.5 | 8.7 | 0.9 | . | 0.5 | 0.0 | 1.2 | 2.0 | 7.1 | 8.7 | 5.7 | 3.2 | 9.6 | 7.6 | 9.2 | 0.1 | 0.7 | 0.0 | 5.0 | . | 1.5 | 0.4 | 86.4 | 130 | + 20 | 24 | 16 | . | . |
| | Aa | Ibbenbüren | 70 | . | 0.9 | . | . | . | . | . | . | 7.6 | 5.2 | 8.6 | 2.3 | . | . | . | 2.8 | 5.4 | 11.9 | 4.0 | 9.0 | 3.6 | 15.1 | 6.1 | 7.1 | . | 1.6 | . | 1.0 | . | 1.3 | . | 93.5 | 138 | + 26 | 17 | 16 | . | . |
| | | Settrup | 34 | . | 1.6 | . | . | . | . | . | 3.1 | 7.2 | 4.1 | 7.2 | 0.2 | . | 3.8 | 0.5 | 3.6 | 2.9 | 13.4 | 4.7 | 8.4 | 3.0 | 13.6 | 10.3 | 8.4 | 1.4 | . | . | 3.9 | . | . | 1.5 | 102.8 | 161 | + 39 | 20 | 18 | . | . |
| | E. | Lingen | 23 | . | 0.9 | 0.2 | . | . | 0.1 | 0.2 | 3.8 | 8.8 | 4.0 | 6.4 | 2.1 | 0.3 | 4.2 | 0.3 | 3.8 | 1.4 | 8.7 | 7.8 | 0.5 | 3.6 | 4.1 | 14.2 | 6.2 | 3.8 | 1.3 | . | 4.4 | 0.1 | 1.2 | 0.5 | 92.9 | 137 | + 25 | 27 | 18 | . | . |
| | Hase | Osnabrück-Düstrup | 69 | . | 1.7 | 0.1 | 0.1 | . | . | . | 0.2 | 4.4 | 7.2 | 6.2 | 1.3 | . | 3.8 | . | 1.0 | 2.3 | 5.5 | 14.5 | 7.4 | 0.9 | 15.0 | 6.3 | 8.9 | 0.7 | . | . | 0.3 | . | . | . | 87.8 | 140 | + 25 | 20 | 14 | . | . |
| | | Bramsche | 48 | . | 2.5 | . | . | . | . | 0.2 | 0.6 | 4.0 | 5.5 | 4.5 | 3.9 | 0.1 | 6.5 | 0.2 | 2.2 | 6.1 | 15.6 | 11.7 | 7.2 | 2.2 | 14.3 | 8.2 | 7.2 | 2.1 | 1.1 | . | . | . | 0.6 | . | 106.5 | 170 | + 44 | 22 | 17 | . | . |
| | | Bersenbrück | 34 | . | 1.8 | . | . | . | 0.6 | . | 0.9 | 7.0 | 12.7 | 4.5 | 3.9 | . | 3.5 | . | 2.7 | 9.7 | 11.7 | 9.7 | 6.5 | 3.0 | 11.0 | 9.1 | 7.2 | . | 4.4 | . | 0.8 | . | 1.1 | . | 111.8 | 175 | + 48 | 20 | 17 | . | . |
| | | Vechta (Stadt) | 37 | . | 1.7 | . | . | . | . | . | 1.6 | 6.1 | 4.6 | 2.9 | . | . | 1.1 | 0.0 | 1.9 | 7.0 | 13.1 | 7.6 | 5.4 | 0.2 | 9.1 | 9.7 | 6.0 | 1.8 | 6.3 | . | 0.4 | . | 0.4 | . | 86.9 | 147 | + 28 | 19 | 16 | . | . |
| | | Quakenbrück | 23 | . | 3.7 | 0.2 | . | . | . | 0.4 | 2.6 | 7.4 | 9.8 | 5.3 | 1.5 | . | 1.4 | . | 2.9 | 2.3 | 14.8 | 7.8 | 5.8 | 1.7 | 7.9 | 9.3 | 5.5 | 3.1 | 1.3 | 0.0 | 2.4 | . | 1.4 | 0.1 | 98.6 | 174 | + 42 | 23 | 20 | . | . |
| | | Klein-Mimmelage | 26 | . | . | . | . | . | . | 5.1 | . | 6.1 | 10.0 | 4.8 | 2.1 | . | 0.9 | . | 2.2 | 2.9 | 11.4 | 6.9 | 5.6 | 1.9 | 8.3 | 9.4 | 3.5 | 2.8 | . | . | 3.2 | . | . | . | 87.1 | | | 17 | 16 | . | . |
| | | Haselünne | 20 | . | 1.2 | . | . | . | . | 0.4 | 4.3 | 8.4 | 10.1 | 4.1 | 3.5 | 0.1 | 1.8 | 0.2 | 2.2 | 1.4 | 9.7 | 9.6 | 7.7 | 2.8 | 9.2 | 14.2 | 4.3 | 5.2 | 0.8 | . | 5.8 | . | 1.7 | 0.3 | 109.0 | 158 | + 40 | 24 | 19 | . | . |
| | | Bockholte | 36 | . | 0.6 | 0.1 | . | . | 0.2 | 0.3 | 6.1 | 6.9 | 4.6 | 7.4 | 0.6 | 2.6 | . | . | 4.3 | 1.8 | 12.5 | 7.0 | 6.4 | 2.8 | 6.8 | 11.4 | 7.2 | 0.4 | 0.6 | 0.1 | 5.8 | . | 1.2 | 0.3 | 98.0 | 151 | + 33 | 25 | 16 | . | . |
| | Hase bis Leda | Sögel | 35 | . | . | . | . | . | . | . | 16.0 | 5.5 | 4.9 | 4.2 | . | . | . | . | 7.8 | . | 5.8 | 8.9 | 7.8 | 2.4 | 7.7 | 10.5 | 5.2 | 0.8 | . | . | 5.6 | . | 1.2 | . | 94.3 | 142 | + 28 | 13 | 12 | . | . |
| | | Meppen, Schießplatz | 25 | . | 1.4 | . | . | . | . | . | 9.8 | 7.9 | 9.5 | 5.9 | 3.1 | . | 2.2 | 0.1 | 1.5 | 7.3 | 10.3 | 7.9 | 8.6 | 2.4 | 8.9 | 13.0 | 3.4 | 1.0 | . | . | 3.4 | . | 0.4 | 0.3 | 107.3 | 167 | + 43 | 21 | 18 | . | . |
| | | Lathen | 12 | . | 0.8 | . | . | . | 1.1 | . | 9.1 | 5.1 | 2.5 | 6.5 | 1.1 | . | 1.3 | . | 3.4 | 0.8 | 7.8 | 6.3 | 7.9 | 3.5 | 9.8 | 7.7 | 8.4 | 1.8 | 1.1 | . | 2.1 | . | 0.4 | . | 88.5 | 135 | + 23 | 21 | 18 | . | . |
| | | Surwold | 9 | . | 1.1 | 0.9 | 0.1 | . | 5.3 | . | 10.1 | 3.0 | 1.9 | 8.4 | 0.9 | 0.0 | 1.7 | 1.9 | 3.8 | 3.1 | 11.0 | 6.1 | 5.2 | 2.6 | 7.3 | 0.6 | 7.4 | 1.8 | 1.4 | . | 4.1 | . | 0.1 | 0.2 | 90.0 | | | 25 | 19 | . | . |
| | Leda | Westerstede | 5 | . | 1.6 | 0.8 | 0.6 | 0.3 | 1.2 | 0.9 | 11.9 | 3.8 | 6.5 | 23.4 | 0.7 | 0.3 | 4.4 | . | 6.4 | 2.3 | 22.6 | 2.5 | 4.4 | 1.4 | 5.8 | 9.3 | 2.8 | 6.2 | 1.1 | . | 6.8 | . | 1.2 | 0.4 | 129.6 | 197 | + 64 | 27 | 20 | . | . |
| | | Cloppenburg | 38 | . | 0.0 | . | . | . | . | 0.4 | 4.5 | 6.9 | 4.4 | 5.7 | 2.2 | . | 1.7 | . | 4.2 | 10.3 | 16.1 | 3.5 | 4.2 | 1.5 | 8.4 | 9.8 | 5.7 | 0.3 | 1.1 | . | 1.0 | . | 1.2 | . | 93.1 | 145 | + 29 | 20 | 18 | . | . |
| | | Friesoythe | 9 | . | 0.5 | . | . | . | . | 2.1 | 7.0 | 3.6 | 8.6 | 4.2 | 1.6 | . | . | . | 5.9 | 6.5 | 25.0 | 4.3 | 4.2 | . | 7.5 | 9.7 | 11.4 | 0.9 | 0.7 | . | 5.1 | . | . | . | 108.8 | 185 | + 50 | 18 | 15 | . | . |
| | | Leer | 4 | . | 1.0 | . | . | . | 0.4 | . | 9.8 | 6.6 | 5.7 | 11.8 | 2.9 | . | 2.7 | . | 5.2 | 3.6 | 21.7 | 5.1 | 4.6 | 2.6 | 7.4 | 9.2 | 3.9 | 10.5 | 1.2 | . | 3.1 | 0.3 | . | 0.6 | 119.9 | 176 | + 52 | 22 | 19 | . | . |
| | Ems | Strackholt | 8 | . | 1.5 | . | . | . | 1.2 | . | 2.3 | 10.5 | 11.5 | 9.5 | 5.3 | . | 0.4 | 2.2 | 6.0 | 2.5 | 11.0 | 9.5 | 5.8 | 3.0 | 7.8 | 8.2 | 5.7 | 7.4 | 2.7 | 1.4 | 2.0 | . | 0.1 | 1.7 | 119.2 | 163 | + 46 | 24 | 22 | . | . |
| | | Landschaftspolder | 1 | . | 1.8 | . | . | . | 0.5 | . | 9.0 | 7.5 | 4.4 | 8.1 | . | . | 2.3 | . | 4.7 | 2.3 | 11.8 | 4.3 | 7.0 | . | 5.1 | 7.6 | 4.5 | 7.5 | 1.0 | . | 2.3 | . | . | 1.2 | 92.9 | 145 | + 29 | 19 | 18 | . | . |
| **Von der Ems bis zum Rhein** | | | | | | | | | | | | | | | | | | | | | | | | | | | | | | | | | | | | | | | | |
| Nordsee | Vechta | Burgsteinfurt | 62 | . | 1.4 | 0.0 | . | . | 0.3 | 0.0 | 2.7 | 4.7 | 2.9 | 7.5 | 1.5 | . | 2.3 | 0.0 | 1.6 | 1.0 | 14.7 | 9.1 | 7.7 | 3.6 | 14.5 | 7.0 | 5.7 | 0.0 | 2.9 | . | 3.9 | . | 1.7 | 0.6 | 97.3 | 152 | + 33 | 21 | 19 | . | . |
| | | Schüttorf | 36 | . | 1.0 | . | . | . | . | . | 2.0 | 6.5 | 5.6 | 8.5 | 0.6 | . | 2.1 | . | 1.2 | 1.9 | 6.4 | 7.0 | 6.1 | 4.8 | 10.7 | 9.3 | 8.3 | . | 0.8 | 0.7 | 3.8 | . | 2.1 | 0.7 | 90.1 | 127 | + 19 | 21 | 17 | . | . |
| | | Nordhorn | 22 | . | 1.7 | . | . | . | . | . | 7.8 | 7.8 | 2.7 | 15.4 | 0.6 | . | 2.0 | 0.0 | 0.9 | 2.3 | 5.2 | 4.8 | 5.8 | 3.4 | 7.4 | 9.5 | 7.7 | 3.3 | 1.1 | 0.2 | 2.9 | . | 0.5 | 0.6 | 93.6 | 136 | + 25 | 22 | 17 | . | . |
| | | Gronau | 37 | . | . | . | . | . | . | . | . | 12.8 | 1.3 | 10.2 | 2.8 | . | 6.3 | . | . | . | 11.7 | 7.5 | 5.3 | 7.6 | 11.9 | 10.9 | 5.6 | . | . | . | . | . | 6.2 | 1.4 | 101.5 | 152 | + 35 | 14 | 14 | . | . |
| | | Scheerhorn | 15 | . | 1.2 | . | . | . | . | . | 5.6 | 10.4 | 3.9 | 9.5 | 1.8 | 1.5 | 5.1 | . | 0.8 | 1.6 | 7.2 | 3.2 | 6.4 | 12.3 | | 13.9 | 4.1 | 2.2 | 1.1 | . | 5.5 | . | 0.0 | 1.2 | 58.5 | | | 21 | 20 | . | . |
| | | Laar | 10 | . | 0.6 | . | . | . | 0.2 | . | 6.9 | 7.4 | 5.1 | 9.7 | . | 2.3 | . | . | 0.2 | 0.2 | 6.8 | 1.7 | 7.3 | 2.9 | 8.9 | 14.5 | 2.3 | 3.1 | 0.4 | . | 3.9 | 3.2 | 0.2 | 0.5 | 87.3 | 136 | + 23 | 22 | 15 | . | . |
| | Vechta bis Issel | Ahaus | 51 | . | 1.0 | . | . | . | . | 0.3 | 1.7 | 5.0 | 4.1 | 9.4 | 1.2 | 0.6 | 3.6 | 0.1 | 2.8 | 3.6 | 8.3 | 8.7 | 5.5 | 3.8 | 12.7 | 8.4 | 9.2 | 0.2 | 0.9 | . | 5.0 | . | 1.7 | 1.9 | 99.7 | 145 | + 31 | 24 | 19 | . | . |
| | | Billerbeck | 114 | . | 5.5 | 0.1 | . | . | 0.5 | . | 2.2 | 4.4 | 4.5 | 3.6 | . | . | . | 5.1 | 2.8 | 4.7 | 9.4 | 10.7 | 5.0 | 3.7 | 10.4 | 7.3 | 10.7 | 3.4 | . | 3.2 | . | . | 1.7 | 1.0 | 99.9 | 135 | + 26 | 21 | 19 | . | . |
| | | Wennewick | 29 | . | 6.8 | . | . | . | . | . | . | 5.1 | 4.3 | 7.2 | 0.9 | . | 3.7 | 0.0 | 2.8 | 0.7 | 8.7 | 10.0 | 6.6 | 5.5 | 10.1 | 6.6 | . | . | . | . | . | . | . | 3.0 | 97.1 | 143 | + 29 | 17 | 15 | . | . |
| | Issel | Raesfeld | 60 | . | . | . | . | . | . | . | . | 15.2 | | | 0.9 | . | 0.4 | 0.2 | 0.8 | . | 4.9 | 7.4 | 5.2 | 6.7 | 5.9 | 10.4 | 9.9 | 6.9 | . | . | 3.5 | 2.0 | 7.6 | | 87.9 | 124 | + 17 | 20 | 15 | . | . |
| | | Borken | 50 | . | 1.2 | . | . | . | 0.8 | 0.0 | 2.8 | 5.1 | 0.4 | 3.0 | 2.9 | 0.2 | 3.5 | . | 0.6 | 0.2 | 9.1 | 9.6 | 6.2 | 4.8 | 10.5 | 8.3 | 7.5 | 2.3 | 2.8 | 0.5 | 4.5 | 0.0 | 1.9 | 2.3 | 91.0 | 130 | + 21 | 24 | 18 | . | . |
| | | Bocholt | 30 | . | 1.0 | . | . | . | . | . | 0.8 | 5.9 | 0.4 | 0.9 | 1.6 | . | 4.1 | 0.1 | 0.6 | 0.4 | 6.9 | 9.9 | 5.9 | 4.4 | 10.2 | 9.0 | 4.4 | 0.3 | 0.4 | 0.7 | 8.4 | . | 0.9 | 2.6 | 79.8 | 119 | + 13 | 23 | 13 | . | . |

| Flußgebiet | | Ort | Seehöhe m | 1 | 2 | 3 | 4 | 5 | 6 | 7 | 8 | 9 | 10 | 11 | 12 | 13 | 14 | 15 | 16 | 17 | 18 | 19 | 20 | 21 | 22 | 23 | 24 | 25 | 26 | 27 | 28 | 29 | 30 | 31 | Monatssumme mm | % der Norm. | Abweichung v. d. Norm. | Zahl der Tage mit Niederschl. ≧0.1 | Niederschl. ≧1.0 | * ≧0.1 | ⊛ |
|---|---|---|---|---|---|---|---|---|---|---|---|---|---|---|---|---|---|---|---|---|---|---|---|---|---|---|---|---|---|---|---|---|---|---|---|---|---|---|---|
| **Rhein** | | | | | | | | | | | | | | | | | | | | | | | | | | | | | | | | | | | | | | | | |
| Bodensee bis Basel | Bodensee | Balderschwang | 1044 | . | . | . | . | . | . | . | . | 23.6 | 2.4 | . | 11.3 | 0.3 | 1.5 | . | 5.8 | 0.2 | 3.3 | 36.4 | 49.4 | 0.2 | 17.8 | 21.3 | 12.5 | 0.1 | . | . | . | 1.5 | 0.1 | 1.5 | 189.2 | 120 | + 32 | 18 | 13 | . | . |
| | | Scheidegg | 830 | . | . | . | . | . | . | . | . | 24.8 | . | . | 8.6 | . | 3.2 | . | 2.8 | . | 6.5 | 27.2 | 15.8 | . | 14.5 | 22.3 | 7.6 | . | . | . | . | . | . | 2.6 | 135.9 | 116 | + 19 | 11 | 11 | . | . |
| | | Lindau i. B. | 401 | . | . | . | . | . | . | . | . | 17.4 | . | . | 5.4 | . | 1.7 | . | 1.4 | . | 0.2 | 13.4 | 20.7 | . | 8.7 | 22.6 | 12.0 | . | . | . | . | 0.3 | . | 4.5 | 108.3 | 115 | + 14 | 12 | 10 | . | . |
| | Argen | Wengen | 800 | . | . | . | . | . | . | . | . | 20.9 | . | . | 6.7 | . | 2.1 | . | 2.7 | . | 8.6 | 24.7 | 37.0 | 0.7 | 8.4 | 15.1 | 9.9 | . | . | . | . | 1.6 | . | 0.2 | 138.6 | 102 | + 3 | 13 | 11 | . | . |
| | | Röthenbach | 705 | . | . | . | . | . | . | . | . | 20.2 | 0.2 | . | 3.7 | . | 2.4 | . | 2.7 | . | 4.5 | 12.7 | 20.1 | . | 11.8 | 11.8 | 9.5 | . | . | . | . | . | . | 1.7 | 101.3 | 89 | − 13 | 12 | 11 | . | . |
| | | Sibratshofen | 785 | . | . | . | . | . | . | . | . | 21.1 | 0.2 | . | 5.2 | . | 2.3 | . | 2.7 | . | 7.1 | 21.7 | 20.4 | . | 12.3 | 8.1 | 0.5 | . | . | . | . | . | 0.4 | 1.5 | 103.5 | 90 | − 12 | 13 | 10 | . | . |
| | | Wangen (Realschule) | 560 | . | . | . | . | . | . | . | . | 8.5 | 0.0 | . | 10.0 | . | 0.9 | . | 0.5 | . | 1.0 | 7.6 | 13.5 | 3.2 | 6.4 | 12.0 | 10.0 | . | . | . | . | 0.0 | . | 0.7 | 74.3 | 84 | − 14 | 12 | 9 | . | . |
| | | Überruh | 830 | . | . | . | . | . | . | . | . | 24.6 | . | . | 6.0 | . | 2.0 | . | 2.2 | . | 7.8 | 22.3 | 24.6 | 4.1 | 8.6 | 16.8 | 11.2 | . | . | . | . | 1.1 | . | . | 131.3 | 117 | + 19 | 12 | 12 | . | . |
| | | Grünbühl | 660 | . | . | . | . | . | . | . | . | 11.5 | . | . | 2.5 | . | 1.1 | . | 0.5 | . | 3.8 | 6.2 | 10.2 | . | 2.4 | 13.3 | 6.7 | . | . | . | . | . | . | 1.3 | 59.5 | | | 11 | 10 | . | . |
| | | Doberatsweiler | 503 | . | . | . | . | . | . | . | . | 16.0 | . | . | 4.5 | . | 1.6 | . | 0.7 | . | . | 14.2 | 16.6 | . | 7.0 | 25.5 | 8.2 | . | . | . | . | . | . | 3.6 | 97.9 | | | 10 | 9 | . | . |
| | Schussen | Schussenried | 570 | . | . | . | . | . | . | . | . | 7.2 | 3.6 | . | 1.5 | . | . | . | . | . | . | 1.8 | 7.2 | . | 2.7 | 12.0 | 1.0 | 0.5 | 1.5 | . | . | . | . | 2.7 | 41.8 | 74 | − 15 | 11 | 10 | . | . |
| | | Waldsee | 599 | . | . | . | . | . | . | . | . | 9.2 | 1.7 | . | 2.5 | . | 0.4 | . | . | . | . | 3.0 | 6.4 | . | 0.3 | 13.3 | 2.1 | . | 0.5 | . | . | 0.5 | . | 4.5 | 48.4 | | | 12 | 9 | . | . |
| | | Ravensburg | 462 | . | . | . | . | . | . | . | . | 8.1 | 0.1 | . | 1.5 | . | 0.6 | . | . | . | 0.9 | 3.0 | 13.0 | . | 1.6 | 16.5 | 3.8 | 0.2 | . | . | . | . | . | 5.5 | 54.8 | 82 | − 12 | 12 | 8 | . | . |
| | Schussen bis Aach | Wilhelmsdorf | 618 | . | . | . | . | . | . | . | . | 9.9 | . | . | . | . | 0.9 | . | . | . | . | 1.2 | 7.1 | 1.2 | 3.3 | 11.7 | 1.2 | . | 1.5 | . | . | . | . | . | 38.0 | 59 | − 26 | 9 | 8 | . | . |
| | | Immenstaad | 415 | . | . | . | . | . | . | . | . | 5.6 | . | . | 3.1 | . | 0.6 | . | . | . | 2.2 | 0.4 | 3.8 | . | 2.5 | 12.2 | 2.7 | . | 0.5 | . | . | 0.1 | . | 4.1 | 37.8 | 53 | − 34 | 12 | 8 | . | . |
| | | Sohl | 680 | . | . | . | . | . | . | . | . | 10.8 | . | . | . | . | . | . | . | . | . | 1.6 | 1.7 | . | 1.8 | 11.4 | . | 0.9 | 1.5 | . | . | . | . | . | 29.7 | | | 7 | 6 | . | . |
| | | Hattenweiler | 680 | . | . | . | . | . | . | . | . | 12.1 | . | . | 1.2 | . | 0.2 | . | . | . | 0.2 | 2.7 | 3.4 | . | . | 21.8 | 2.2 | 0.5 | 2.7 | . | . | . | . | 2.0 | 49.0 | | | 11 | 8 | . | . |
| | | Heiligenberg | 740 | . | . | . | 0.2 | 0.3 | 0.1 | . | . | 9.6 | 0.2 | . | 1.6 | 0.2 | 0.3 | 0.1 | . | . | 0.3 | 3.9 | 4.2 | 0.1 | 2.6 | 21.5 | 4.3 | 0.6 | 1.1 | 0.2 | . | . | . | 2.1 | 53.5 | 84 | − 10 | 20 | 9 | . | . |
| | | Rorgenwies | 673 | . | . | . | . | . | . | . | . | 9.5 | 0.3 | . | 2.8 | . | 0.0 | . | . | . | . | 0.9 | 0.8 | 0.0 | 1.8 | 16.6 | 1.5 | . | 1.3 | . | . | 0.0 | . | 5.2 | 40.7 | | | 10 | 7 | . | . |
| | Aach | Aach | 520 | . | . | . | . | . | . | . | . | 8.7 | . | . | 3.6 | . | . | . | . | . | . | 2.0 | 0.5 | . | 8.0 | 14.3 | 1.4 | 0.3 | 1.4 | . | . | 0.2 | . | 4.6 | 45.0 | 76 | − 14 | 11 | 8 | . | . |
| | | Rielasingen | 425 | . | . | . | . | . | . | . | . | 7.6 | 1.0 | . | 1.3 | . | . | . | . | . | . | 1.8 | 0.7 | . | 2.0 | 13.9 | . | 0.2 | 1.5 | . | . | . | . | 5.2 | 35.2 | 48 | − 38 | 10 | 8 | . | . |
| | Bk. | Altenburg | 400 | . | . | . | . | . | . | . | . | 10.7 | 1.2 | . | 0.6 | . | 0.1 | . | . | . | . | 0.3 | 0.6 | . | 2.6 | 12.7 | 1.8 | . | 3.1 | . | . | . | . | 4.4 | 38.1 | | | 11 | 7 | . | . |
| | Wutach | Feldberg (Schwarzw.) | 1492 | . | . | . | . | . | . | . | . | 17.5 | 2.6 | . | 6.6 | . | 0.2 | . | 2.7 | . | . | 8.7 | 6.9 | . | 3.7 | 19.3 | 9.2 | . | 5.8 | 0.0 | . | 0.0 | . | 15.1 | 98.3 | 57 | − 74 | 18 | 11 | 5 | . |
| | | Titisee | 857 | . | . | . | . | . | . | . | . | 13.1 | 0.6 | . | 2.2 | . | 0.1 | . | 1.4 | 0.1 | 2.0 | 5.0 | 3.3 | . | 6.6 | 7.2 | 2.8 | . | 0.4 | . | . | . | . | 8.5 | 53.3 | 55 | − 44 | 14 | 10 | . | . |
| | | Birkendorf | 762 | . | . | . | . | . | . | . | . | 10.3 | 4.4 | . | . | . | . | . | 1.0 | . | . | . | . | . | 2.0 | 3.0 | . | . | 2.8 | . | . | . | . | 5.0 | 28.5 | 33 | − 59 | 7 | 7 | . | . |
| | | Schluchsee | 932 | . | . | . | . | . | . | . | . | 17.0 | 6.5 | . | 2.5 | . | . | . | 2.0 | . | 0.4 | 1.0 | . | . | 2.8 | 5.3 | . | . | 3.9 | . | . | . | . | 7.1 | 48.5 | | | 10 | 9 | . | . |
| | | Bannholz | 735 | . | . | . | . | . | . | . | . | 12.2 | 9.6 | . | 0.7 | . | . | . | 2.3 | . | . | 0.2 | . | . | 2.7 | 4.8 | . | . | 2.5 | . | . | . | . | 3.9 | 38.9 | | | 9 | 7 | . | . |
| | Bk. | Waldshut | 340 | . | . | . | . | . | . | . | . | 7.1 | 1.8 | . | . | . | . | . | 0.4 | . | . | . | . | . | 4.1 | 3.0 | 1.6 | 0.3 | 3.0 | . | . | . | . | 4.3 | 25.6 | | | 9 | 7 | . | . |
| | Alb | Bernau-Kaisershaus | 920 | . | . | . | . | . | . | . | . | 23.9 | 6.5 | . | 3.4 | . | 0.0 | . | 1.6 | . | . | 3.5 | 3.2 | 4.6 | 4.6 | 14.5 | 2.9 | . | 7.9 | . | . | . | . | 10.3 | 86.9 | 70 | − 37 | 12 | 12 | . | . |
| | | St. Blasien | 785 | . | . | . | . | . | . | . | . | 15.1 | 7.2 | . | 1.3 | . | . | . | 3.6 | . | . | 1.1 | 2.3 | 0.2 | 3.2 | 5.9 | 1.9 | . | 6.1 | . | . | . | . | 6.5 | 54.4 | 48 | − 59 | 12 | 11 | . | . |
| | Rhein | Segeten | 880 | . | . | . | . | . | . | . | 0.0 | 20.4 | 8.5 | . | 8.9 | . | 0.5 | . | 3.9 | . | . | 3.0 | 1.4 | . | 5.5 | 24.4 | 5.5 | 0.1 | 4.1 | . | 0.2 | . | . | 5.2 | 91.6 | 74 | − 32 | 14 | 11 | . | . |
| | | Säckingen | 295 | . | . | 0.1 | . | . | . | . | . | 8.4 | 1.4 | . | 2.4 | . | 0.0 | . | 0.1 | . | . | 0.1 | 0.0 | . | . | 11.6 | 4.3 | 5.6 | 1.8 | . | . | . | . | 3.4 | 39.2 | | | 11 | 8 | . | . |
| | | Todtmoos | 799 | . | . | . | . | . | . | . | . | 20.4 | 6.2 | . | 5.2 | . | 0.3 | . | 2.7 | . | . | 5.9 | 1.4 | 0.7 | 7.1 | 30.4 | 4.1 | . | 5.8 | . | . | . | . | 11.4 | 101.6 | 68 | − 49 | 13 | 11 | . | . |
| Basel bis Neckar | Wiese | Belchenhaus | 1360 | . | . | . | . | . | . | . | . | 30.2 | 6.1 | . | 17.2 | . | . | . | 2.7 | . | . | 17.0 | 7.8 | . | 10.5 | 60.1 | 9.2 | . | 3.7 | 0.6 | . | . | . | 17.3 | 182.4 | | | 12 | 11 | 1 | . |
| | | Präg | 700 | . | . | . | . | . | . | . | . | 20.1 | 7.1 | . | 5.5 | . | 0.3 | . | 0.5 | . | . | 6.3 | 2.9 | . | 8.2 | 16.8 | 6.4 | . | 6.2 | 1.2 | . | . | . | 10.1 | 91.6 | | | 13 | 11 | . | . |
| | | Schweigmatt | 725 | . | . | . | . | . | . | . | . | 10.3 | 3.0 | . | 4.3 | . | 0.4 | . | 0.4 | . | . | 3.4 | 2.3 | 0.1 | 3.3 | 21.5 | 9.0 | . | 4.3 | . | . | . | . | 4.7 | 67.0 | 58 | − 49 | 13 | 10 | . | . |
| | | Lörrach | 295 | . | . | . | . | . | . | . | . | 4.2 | 0.1 | . | 3.5 | . | 0.4 | . | . | . | . | 3.2 | . | . | 0.4 | 22.6 | 3.6 | . | 3.7 | . | . | 0.9 | . | 6.5 | 49.1 | | | 11 | 7 | . | . |
| | Wiese bis Elz | Friedrichsheim | 880 | . | . | . | . | . | . | . | 0.1 | 26.7 | 5.6 | . | 15.9 | . | 0.4 | . | 0.7 | . | . | 3.1 | 4.6 | . | 5.5 | 56.4 | 3.4 | . | 3.8 | . | . | 1.0 | . | 8.5 | 135.1 | 94 | − 8 | 14 | 11 | . | . |
| | | Badenweiler | 449 | . | . | . | 0.6 | . | . | . | . | 12.8 | 4.0 | . | 9.0 | . | 0.6 | . | . | . | . | 3.0 | 1.6 | 0.1 | 4.0 | 40.0 | 3.8 | . | 2.0 | . | . | 0.2 | . | 7.8 | 89.5 | 107 | + 6 | 14 | 10 | . | . |
| | | Obermünstertal | 540 | . | . | . | . | . | . | . | . | 17.0 | 2.3 | . | 5.7 | . | . | . | . | . | . | 7.0 | 4.7 | . | 4.8 | 40.0 | 4.8 | . | 2.6 | 0.2 | . | 0.3 | . | 10.1 | 99.5 | 97 | − 3 | 12 | 10 | . | . |
| | | Grezhausen | 202 | . | . | . | . | . | . | . | . | 4.0 | 1.2 | . | 1.7 | . | . | . | . | . | . | 0.8 | 1.1 | . | 1.3 | 17.9 | . | . | 0.9 | . | . | 1.3 | . | 4.6 | 34.8 | | | 11 | 9 | . | . |
| | | Königschaffhausen | 190 | . | . | . | . | . | . | . | . | 5.5 | 7.4 | . | 3.3 | . | . | . | 0.2 | . | . | . | 0.5 | . | 0.2 | 16.9 | 0.3 | . | 0.7 | . | . | . | . | 7.2 | 42.2 | | | 10 | 5 | . | . |
| | Elz | Bodenhäusle | 720 | . | . | . | . | . | . | . | 0.4 | 22.4 | 16.3 | . | 8.7 | . | 0.1 | . | 4.2 | . | 0.0 | 26.2 | 3.7 | . | 3.8 | 16.3 | 2.9 | 0.0 | 0.5 | . | . | . | . | 7.9 | 113.4 | | | 13 | 10 | . | . |
| | | Keppenbach | 275 | . | . | . | 0.5 | . | . | . | 0.2 | 14.6 | 7.8 | . | 8.8 | . | 0.1 | . | 1.5 | . | . | 15.7 | 5.4 | 0.1 | 11.9 | 27.9 | 9.3 | . | 1.1 | 2.2 | . | 0.2 | . | 5.3 | 112.6 | 131 | + 27 | 17 | 12 | . | . |
| | | Buchenbach | 450 | . | . | . | . | . | . | . | . | 14.8 | . | . | 2.9 | . | . | . | . | . | . | 12.9 | 4.4 | . | 6.9 | 27.1 | 2.8 | . | 2.2 | . | . | . | . | 6.8 | 80.8 | | | 9 | 9 | . | . |
| | | St. Wilhelm | 990 | . | . | . | . | . | . | . | . | 19.9 | 1.6 | . | 6.5 | 0.2 | . | . | 0.8 | . | . | 5.2 | 2.5 | . | 8.2 | 28.5 | 4.8 | . | 4.1 | 0.1 | . | . | . | 11.3 | 93.7 | | | 13 | 10 | . | . |
| | | St. Peter | 722 | . | . | . | . | . | . | . | . | 27.3 | 1.2 | . | 10.1 | . | . | . | 3.0 | . | . | 25.9 | 8.0 | . | 14.0 | 41.8 | 3.5 | . | 3.0 | . | . | . | . | 12.0 | 149.8 | 138 | + 41 | 11 | 11 | . | . |
| | | Freiburg (Flugh.) | 247 | . | . | . | 0.5 | 0.0 | . | . | 0.0 | 10.9 | 0.2 | . | 4.3 | . | 0.0 | . | 0.5 | . | . | 2.8 | 1.2 | . | 4.5 | 22.6 | 0.9 | 0.0 | 1.3 | 0.5 | . | 0.0 | . | 5.7 | 55.9 | 72 | − 22 | 13 | 8 | . | . |
| | | Nordweil | 210 | . | . | . | . | . | . | . | 0.8 | 7.2 | 3.2 | . | 4.1 | . | . | . | 1.7 | . | . | 2.0 | 2.1 | . | 2.2 | 22.5 | . | . | 2.0 | 0.4 | . | . | . | 4.1 | 52.3 | | | 12 | 10 | . | . |
| | Bk. | Ottenheim | 155 | . | . | . | . | . | . | . | . | 0.4 | 0.5 | . | 3.5 | . | . | . | . | . | 0.8 | 2.2 | 2.1 | . | 1.4 | 22.5 | . | 2.9 | . | . | . | . | . | 4.8 | 41.1 | | | 10 | 7 | . | . |

| Flußgebiet | | Ort | Seehöhe m | 1 | 2 | 3 | 4 | 5 | 6 | 7 | 8 | 9 | 10 | 11 | 12 | 13 | 14 | 15 | 16 | 17 | 18 | 19 | 20 | 21 | 22 | 23 | 24 | 25 | 26 | 27 | 28 | 29 | 30 | 31 | Monatssumme mm | % der Norm. | Abweichung v. d. Norm. | Zahl der Tage mit Niederschl. ≧0.1 | Niederschl. ≧1.0 | * ≧0.1 | * |
|---|---|---|---|---|---|---|---|---|---|---|---|---|---|---|---|---|---|---|---|---|---|---|---|---|---|---|---|---|---|---|---|---|---|---|---|---|---|---|---|
| Basel bis Neckar | Kinzig | Schiltach | 330 | . | . | . | . | . | . | . | . | 16.9 | 6.0 | . | 3.2 | . | . | . | 2.5 | . | 2.4 | 14.2 | 16.8 | . | 4.2 | 11.4 | 0.8 | 0.2 | 0.8 | . | . | . | . | 2.8 | 82.2 | 92 | − 7 | 13 | 10 | . | . |
| | | Schramberg | 424 | . | . | . | . | . | . | . | . | 19.6 | 4.0 | . | 1.1 | . | . | . | 3.5 | . | 0.5 | 4.9 | . | . | 4.8 | 11.9 | 0.9 | . | 0.6 | . | . | . | . | 1.9 | 53.7 | 66 | − 28 | 11 | 8 | . | . |
| | | Abrahamsbühl | 620 | . | . | . | . | . | . | . | . | 14.6 | 9.5 | 0.1 | 6.2 | . | . | . | 3.8 | . | 5.2 | 23.2 | 33.4 | 3.6 | 8.5 | 30.5 | 2.5 | . | 3.8 | 0.5 | . | . | . | 2.1 | 147.5 | | | 15 | 13 | . | . |
| | | Oberwolfach | 285 | . | . | . | . | . | . | . | 0.2 | 17.0 | 2.8 | . | 5.0 | . | . | . | 4.6 | . | 5.1 | 25.7 | 17.1 | . | 3.7 | 41.2 | 1.3 | 0.2 | 1.8 | . | . | . | . | 0.4 | 126.1 | | | 14 | 11 | . | . |
| | | Oberharmersbach | 320 | . | . | . | . | . | . | . | 0.2 | 15.6 | 3.8 | . | 9.3 | . | . | . | 1.5 | . | 3.8 | 42.1 | 23.2 | . | 5.7 | 40.5 | 2.9 | 1.1 | 1.4 | 0.4 | . | . | . | 5.0 | 156.5 | 152 | + 54 | 15 | 13 | . | . |
| | | Gengenbach | 178 | . | . | . | . | . | . | . | . | 9.9 | 6.3 | 0.6 | 3.1 | . | . | . | 0.6 | . | . | . | . | . | 4.4 | 14.7 | 10.0 | . | . | . | . | . | . | 7.3 | 56.9 | 68 | − 27 | 9 | 7 | . | . |
| | | Seelbach | 220 | . | . | . | 0.7 | . | . | . | . | 19.4 | 7.5 | . | 4.1 | . | . | . | 1.6 | . | 0.2 | 5.8 | 3.6 | 0.9 | 2.2 | 14.2 | 1.7 | 0.4 | 1.9 | . | . | . | . | 1.3 | 65.5 | 81 | − 15 | 15 | 11 | . | . |
| | Rhein | Gebirg | 275 | . | . | . | . | . | . | . | 0.5 | 6.0 | 4.7 | . | 3.9 | . | . | . | 0.6 | . | 2.3 | 8.9 | 8.4 | . | 3.6 | 15.0 | . | 2.3 | 0.7 | . | . | . | . | 8.5 | 65.4 | | | 13 | 10 | . | . |
| | | Löcherberg | 328 | . | . | . | . | . | . | . | . | 14.8 | 4.5 | . | 3.2 | . | . | . | 2.3 | . | 4.2 | 30.4 | 18.4 | . | 7.8 | 37.2 | 1.7 | 1.3 | 0.9 | 0.7 | . | . | . | . | 127.4 | 104 | + 5 | 13 | 11 | . | . |
| | | Stollhofen | 126 | . | . | . | . | . | . | . | . | 27.2 | 5.3 | . | 5.4 | . | . | . | . | . | 0.0 | 5.7 | 7.6 | . | 3.7 | 19.9 | . | 2.7 | 4.7 | 1.5 | . | . | . | . | 83.7 | | | 10 | 10 | . | . |
| | | Bühlerhöhe | 760 | . | . | . | . | . | . | . | 1.0 | 38.6 | 9.0 | . | 10.7 | . | . | . | 3.7 | . | 5.2 | 17.2 | 19.0 | . | 8.6 | 22.2 | 0.6 | 6.3 | 1.7 | 1.0 | . | . | . | 1.1 | 145.9 | 104 | + 6 | 15 | 14 | . | . |
| | Murg | Ruhestein | 915 | . | . | . | . | . | . | . | . | 38.1 | 6.0 | . | 13.7 | . | . | . | 6.3 | 6.2 | 12.3 | 80.0 | 48.9 | . | 11.2 | 73.1 | 6.0 | 0.4 | 6.9 | . | . | . | . | 4.6 | 313.7 | 189 | +148 | 14 | 13 | . | . |
| | | Baiersbronn | 590 | . | . | . | . | . | . | . | . | 14.0 | 4.8 | . | 2.8 | . | . | . | 2.5 | . | 3.6 | 13.5 | 6.0 | 4.5 | . | 10.0 | 0.7 | 1.0 | 1.0 | . | . | . | . | 5.3 | 69.7 | 62 | − 43 | 13 | 12 | . | . |
| | | Schönmünzach | 480 | . | . | . | . | . | . | . | . | 19.2 | 7.1 | . | 3.1 | . | . | . | 4.2 | 0.2 | 5.4 | 14.4 | 10.1 | . | . | 17.5 | 0.9 | 3.5 | 0.7 | 0.2 | . | . | . | 4.5 | 91.0 | 68 | − 42 | 14 | 10 | . | . |
| | | Unterstmatt | 930 | . | . | . | . | . | . | . | 1.1 | 34.8 | 9.5 | . | 11.3 | . | . | . | 6.2 | 0.2 | 10.8 | 47.6 | 25.6 | . | 10.6 | 54.4 | 1.3 | 5.9 | 1.2 | 0.6 | . | . | . | 4.9 | 226.0 | 139 | + 63 | 16 | 14 | . | . |
| | | Langenbrand | 220 | . | . | . | . | . | . | . | 0.2 | 20.4 | 8.8 | . | 2.1 | . | . | . | 2.7 | . | 2.1 | 4.6 | 13.3 | 0.3 | 5.4 | 12.8 | . | 2.7 | 2.6 | 0.5 | . | . | . | 0.3 | 78.8 | 81 | − 18 | 15 | 11 | . | . |
| | | Bütthof | 306 | . | . | . | . | . | . | . | . | 31.2 | 8.3 | . | 8.1 | . | . | . | 1.9 | . | 3.0 | 19.1 | 7.5 | . | 7.1 | 16.8 | 2.4 | 4.6 | 3.0 | 2.1 | . | . | . | 1.0 | 116.1 | 102 | + 2 | 14 | 14 | . | . |
| | | Rastatt | 116 | . | . | . | . | . | . | . | 7.9 | 12.4 | . | . | 4.6 | . | . | . | . | 0.6 | 3.5 | 6.3 | 0.4 | . | 2.0 | 10.0 | . | 2.5 | 1.5 | . | 1.6 | . | . | 2.0 | 55.3 | | | 13 | 11 | . | . |
| | Bk. | Langmühle | 240 | . | . | . | . | . | . | . | 0.1 | 13.9 | 6.3 | 2.5 | 2.7 | . | 0.1 | . | 1.2 | . | 1.5 | 4.8 | 4.1 | 0.2 | 2.9 | 20.2 | 2.1 | 0.6 | 0.2 | 0.4 | . | . | 0.1 | 1.4 | 65.3 | | | 19 | 12 | . | . |
| | Alb | Schielberg | 417 | . | . | . | . | . | . | . | . | 28.3 | 11.0 | 0.0 | 6.0 | . | . | . | 0.0 | 1.4 | 1.7 | 10.4 | 8.7 | 0.1 | 6.5 | 21.4 | 0.1 | 7.1 | 5.1 | 0.9 | . | . | . | . | 108.7 | 117 | + 16 | 14 | 11 | . | . |
| | | Karlsruhe (Flugh.) | 115 | . | . | . | 0.1 | . | . | . | . | 21.2 | 5.8 | 0.0 | 2.6 | . | . | . | 0.2 | . | 0.0 | 2.3 | 5.1 | 0.0 | 2.7 | 10.6 | 0.1 | 2.3 | 0.7 | 1.9 | . | . | . | . | 55.6 | 86 | − 9 | 13 | 9 | . | . |
| | Elb bis Ippenbach | Bergzabern | 181 | . | . | . | . | . | . | 0.0 | . | 13.4 | 6.9 | 1.8 | 2.7 | . | . | . | 0.7 | . | 0.0 | 5.0 | 2.9 | . | 2.0 | 14.1 | 0.3 | 0.2 | . | 0.6 | . | . | 0.0 | . | 50.6 | | | 12 | 8 | . | . |
| | | Annweiler | 240 | . | . | . | . | . | . | 0.5 | . | 9.6 | 6.1 | 2.1 | 2.2 | . | . | . | 0.8 | . | 2.1 | 4.8 | 2.2 | 0.5 | 1.8 | 14.6 | 0.8 | 0.5 | . | 0.7 | . | . | . | . | 49.3 | | | 15 | 9 | . | . |
| | | Germersheim | 108 | . | . | . | . | . | . | 0.2 | . | 16.2 | 4.6 | 0.9 | 1.6 | . | . | . | . | . | . | 3.1 | 3.2 | . | 2.6 | 17.9 | 0.3 | 0.4 | 1.9 | 2.9 | . | . | . | . | 55.8 | | | 13 | 9 | . | . |
| | | Bruchsal | 133 | . | . | . | . | . | . | . | . | 21.1 | 3.1 | . | *0.5* | . | . | . | . | . | 2.3 | 8.2 | 6.1 | 5.3 | 4.3 | 6.9 | 5.1 | 5.6 | 0.3 | . | . | . | . | 68.8 | | | 12 | 10 | . | . |
| | Speyerbach | Johanniskreuz | 472 | . | . | . | . | . | . | . | . | 13.6 | 1.9 | . | 2.3 | . | . | . | . | . | . | *5.0* | *9.8* | . | *2.5* | *8.0* | *0.7* | . | 2.6 | *2.0* | . | . | . | . | *48.4* | *56* | *− 37* | 10 | 9 | . | . |
| | | Hochspeyer | 300 | . | . | . | . | . | . | . | . | 9.8 | 0.9 | . | 1.3 | . | 0.2 | . | . | . | 0.9 | 3.8 | 3.5 | . | . | 14.2 | 0.5 | 1.9 | . | 1.0 | 0.7 | 0.3 | . | . | 39.5 | 70 | − 17 | 14 | 7 | . | . |
| | | Neustadt (Weinstraße) | 144 | . | . | . | . | . | . | . | . | 6.8 | 0.2 | 0.1 | 0.5 | . | . | . | . | . | 0.3 | 2.5 | 2.6 | . | 2.2 | 3.7 | . | . | . | 1.3 | . | . | 0.0 | . | 20.2 | 41 | − 29 | 10 | 6 | . | . |
| | | Rhodt | 250 | . | . | . | . | . | . | . | . | 7.3 | 2.6 | . | 1.4 | . | . | . | 0.8 | . | 0.6 | 2.4 | 3.3 | . | 0.7 | 6.2 | 0.6 | . | . | 1.1 | . | . | . | 0.0 | 27.0 | | | 11 | 7 | . | . |
| | | Speyer | 98 | . | . | . | . | . | . | . | . | 4.2 | 0.8 | 0.6 | 1.2 | . | . | . | . | . | 0.8 | 1.1 | 2.8 | . | 0.7 | 18.2 | . | 0.3 | 3.5 | 4.4 | . | . | . | . | 41.6 | 89 | − 5 | 12 | 7 | . | . |
| | Bk. | Wiesloch | 135 | . | . | . | . | . | . | 0.1 | 0.2 | 22.9 | 1.2 | 1.4 | 4.6 | . | . | . | 0.1 | . | 2.8 | 7.9 | 3.9 | . | 2.8 | 18.5 | 1.6 | 1.9 | 0.3 | 1.3 | . | . | . | . | 71.5 | | | 16 | 12 | . | . |
| Neckar | Quelle bis Eyach | Schwenningen | 712 | . | . | . | . | . | . | . | . | 7.5 | 5.9 | . | 1.8 | . | . | . | 0.6 | . | . | 0.9 | 1.8 | 0.2 | 0.6 | 4.7 | . | 0.0 | 3.0 | 0.0 | . | . | . | 2.4 | 29.4 | 48 | − 32 | 11 | 7 | . | . |
| | | Mariazell | 715 | . | . | . | . | . | . | . | . | 11.5 | 5.4 | . | 0.2 | . | . | . | 2.2 | . | . | 0.4 | 3.1 | . | 2.5 | 1.7 | . | . | 1.0 | 0.0 | . | . | . | 0.7 | 28.7 | 42 | − 40 | 10 | 7 | . | . |
| | | Dreifaltigkeitsberg | 985 | . | . | . | . | . | . | . | . | 18.5 | 4.5 | . | 2.4 | . | 0.0 | . | 1.4 | . | . | 1.4 | 3.9 | . | 1.1 | 12.6 | 1.3 | . | 1.0 | . | . | 0.0 | . | 2.0 | 50.1 | | | 11 | 11 | . | . |
| | | Rottweil | 618 | . | . | . | . | . | . | . | . | 9.1 | 5.6 | . | 0.6 | . | . | . | 1.6 | . | . | 0.0 | 2.9 | . | 3.0 | 5.7 | . | . | 1.8 | . | . | . | . | 1.5 | 31.8 | 52 | − 29 | 9 | 8 | . | . |
| | | Oberndorf | 510 | . | . | . | . | . | . | . | . | 9.2 | 5.7 | . | . | . | . | . | . | . | . | 5.9 | . | . | *3.0* | *5.0* | . | . | 0.9 | . | . | . | . | 1.4 | 31.1 | 44 | − 40 | 7 | 6 | . | . |
| | | Fürnsal | 605 | . | . | . | . | . | . | . | . | 3.2 | 8.1 | . | . | . | . | . | . | . | . | 3.5 | 5.6 | . | 3.5 | 5.0 | . | . | . | . | . | . | . | 2.3 | 38.9 | | | 9 | 9 | . | . |
| | | Betra | 540 | . | . | . | . | . | . | . | . | 6.5 | 4.1 | . | 0.2 | . | . | . | 1.0 | . | 4.5 | 1.9 | 4.8 | . | 1.9 | 3.2 | . | . | . | . | . | . | . | 0.4 | 24.0 | 36 | − 42 | 9 | 7 | . | . |
| | Eyach | Meßstetten | 910 | . | . | . | . | . | . | . | 0.2 | 28.8 | 4.9 | . | 3.8 | . | . | . | 1.5 | . | . | 4.6 | 5.8 | . | 5.6 | 16.8 | . | . | . | . | . | . | . | . | 77.6 | | | 10 | 9 | . | . |
| | | Dotternhausen | 660 | . | . | . | . | . | . | . | . | 10.7 | 1.8 | . | 0.7 | . | . | . | 1.4 | . | . | 1.0 | 3.6 | . | 2.7 | 9.8 | . | . | 2.8 | 0.1 | . | . | . | . | 37.0 | | | 11 | 9 | . | . |
| | | Bickelsberg | 665 | . | . | . | . | . | . | . | . | 4.5 | 5.1 | . | . | . | . | . | . | . | . | 1.1 | 4.3 | . | 6.3 | 2.9 | . | . | . | . | . | . | . | 1.8 | 26.0 | | | 7 | 7 | . | . |
| | Eyach bis Fils | Hechingen | 537 | . | . | . | . | . | . | . | . | 5.4 | 2.8 | . | 1.1 | . | . | . | 0.5 | . | . | 1.2 | 5.5 | . | 2.3 | 8.2 | 0.3 | . | 1.6 | . | . | . | . | 1.6 | 30.5 | 52 | − 29 | 11 | 9 | . | . |
| | | Nebringen | 456 | . | . | . | . | . | . | . | . | 3.0 | 0.1 | . | 0.2 | . | . | . | 0.8 | . | . | 2.5 | 4.6 | . | 1.2 | 4.5 | . | . | . | . | . | . | . | 0.6 | 17.5 | 34 | − 35 | 9 | 5 | . | . |
| | | Tübingen | 395 | . | . | . | . | . | . | . | 0.2 | 5.2 | 1.9 | . | 2.1 | . | . | . | . | . | . | 5.0 | 8.6 | . | 2.4 | 7.6 | 0.1 | . | 1.0 | . | . | . | . | 0.3 | 34.4 | 67 | − 17 | 11 | 8 | . | . |
| | | Reutlingen | 393 | . | . | . | . | . | . | . | 0.0 | 3.5 | 3.8 | . | 2.5 | . | . | . | 1.3 | . | . | 7.6 | 11.7 | . | 1.6 | 6.2 | . | . | 1.5 | . | . | . | . | 1.3 | 41.0 | 76 | − 13 | 10 | 10 | . | . |
| | | Neuffen | 408 | . | . | . | . | . | . | . | . | 4.9 | 0.1 | . | *1.5* | . | . | . | 1.3 | . | . | 9.7 | 11.1 | . | 2.8 | 8.3 | 0.3 | . | 0.9 | . | . | . | . | 0.4 | 41.3 | 67 | − 20 | 11 | 7 | . | . |
| | | Waldenbuch | 362 | . | . | . | . | . | . | . | . | 4.2 | 2.8 | . | 2.8 | . | . | . | . | . | . | 6.7 | 10.7 | 1.7 | 1.0 | 6.7 | . | . | . | 0.3 | . | . | . | 0.5 | 37.4 | 74 | − 13 | 10 | 8 | . | . |
| | Fils | Hohenstaufen | 605 | . | . | . | . | . | . | . | . | 16.9 | 7.0 | . | 0.0 | . | . | . | 3.1 | . | 4.3 | 18.2 | 19.1 | 1.1 | 2.0 | 3.4 | 0.6 | . | 0.0 | . | . | . | . | . | 75.7 | 111 | + 10 | 10 | 9 | . | . |
| | | Göppingen(Wasserwerk) | 320 | . | . | . | . | . | . | . | 0.0 | 16.6 | 7.3 | . | 3.4 | . | . | . | 1.9 | 0.0 | 1.4 | 15.8 | 18.7 | 0.5 | 2.3 | 7.4 | 2.8 | 0.0 | 0.8 | . | . | . | . | 0.2 | 79.1 | 130 | + 18 | 13 | 10 | . | . |
| | | Hohengehren | 465 | . | . | . | . | . | . | . | . | 12.0 | 5.0 | . | 2.6 | . | . | . | 0.3 | . | . | . | 8.9 | 11.8 | . | 1.5 | 13.2 | 1.9 | . | 1.1 | . | . | . | . | . | 58.3 | | | 10 | 9 | . | . |
| | Enz | Hohenheim | 400 | . | . | . | . | . | . | . | . | 3.2 | 5.3 | . | 1.6 | . | . | . | 0.5 | . | 0.1 | 4.2 | 12.1 | 0.5 | 4.1 | 0.5 | . | . | . | . | . | . | . | 0.3 | 32.4 | 64 | − 18 | 11 | 6 | . | . |
| | | Stuttgart-Süd | 408 | . | . | . | 0.3 | 0.0 | . | . | 0.0 | 2.9 | 5.0 | . | 1.7 | . | . | . | 0.5 | . | 0.0 | 4.8 | 11.7 | 0.2 | 1.2 | 4.6 | 0.3 | 0.0 | 0.0 | . | . | . | . | 0.1 | 33.3 | | | 12 | 7 | . | . |

| Flußgebiet | | Ort | Seehöhe m | 1 | 2 | 3 | 4 | 5 | 6 | 7 | 8 | 9 | 10 | 11 | 12 | 13 | 14 | 15 | 16 | 17 | 18 | 19 | 20 | 21 | 22 | 23 | 24 | 25 | 26 | 27 | 28 | 29 | 30 | 31 | Monatssumme mm | Monatssumme % der Norm. | Abweichung v. d. Norm. | Zahl der Tage mit Niederschl. ≥0.1 | Niederschl. ≥1.0 | * ≥0.1 | ⊠ |
|---|---|---|---|---|---|---|---|---|---|---|---|---|---|---|---|---|---|---|---|---|---|---|---|---|---|---|---|---|---|---|---|---|---|---|---|---|---|---|---|
| Neckar | Rems | Lauterburg | 670 | | | | | | | | | 9.7 | 23.9 | | 0.9 | | | | 2.7 | | 10.1 | 27.6 | | 0.7 | 3.6 | 8.7 | | 3.9 | | 0.3 | | | 0.9 | 93.0 | 126 | + 19 | 12 | 8 | | |
| | | Heubach | 475 | | | | | | | | | 10.1 | 20.5 | | 1.2 | | | | | | 3.2 | 22.5 | 9.0 | 2.0 | 1.9 | 2.2 | 4.1 | | | | | | | | 76.7 | 112 | + 8 | 10 | 10 | | |
| | | Schorndorf | 269 | | | | | | | | 0.0 | 8.0 | 8.3 | | 2.2 | | | | 1.1 | | 1.3 | 11.3 | 13.2 | 1.4 | 1.3 | 10.4 | 2.9 | | 0.7 | | | | | 0.2 | 62.3 | 101 | + 6 | 13 | 11 | | |
| | | Fellbach | 287 | | | | | | | | 0.3 | 3.2 | 2.6 | | 2.3 | | | | 0.7 | | 0.4 | 7.4 | 10.1 | | 1.2 | 10.5 | 0.5 | | 0.3 | | | | | 0.1 | 39.6 | 87 | − 6 | 13 | 7 | | |
| | Murr | Murrhardt | 291 | | | | | | | | 0.0 | 9.1 | 8.8 | | 6.3 | | | | 0.3 | | 5.2 | 16.7 | 13.5 | | 2.3 | 17.3 | 5.2 | | | 0.1 | | | | 84.8 | 121 | + 15 | 11 | 9 | | |
| | | Backnang | 305 | | | | | | | | 0.3 | 9.3 | 10.3 | | 7.4 | | | | 0.8 | | 3.4 | 12.7 | 14.5 | 1.4 | 2.1 | 28.3 | 4.5 | 0.6 | 0.8 | | | | | | 96.4 | 148 | + 31 | 14 | 10 | | |
| | | Winnenden | 285 | | | | | | | | | 5.1 | 5.0 | | 3.4 | | | | 1.2 | | 1.7 | 8.7 | 13.0 | 0.1 | 1.3 | 14.9 | 3.5 | | | | | | | 0.1 | 58.0 | 105 | + 3 | 12 | 10 | | |
| | Enz | Kaltenbronn | 862 | | | | | | | | | 29.5 | 8.3 | | 2.5 | | | | 5.6 | 0.5 | 6.7 | 19.8 | 27.5 | | 7.9 | 35.8 | 0.5 | 4.0 | 1.9 | 0.5 | | | 0.5 | 151.5 | 127 | + 32 | 15 | 11 | | |
| | | Wildbad-Sommerbg. | 727 | | | | | | | | | 24.6 | 13.0 | | 2.8 | | | | 5.4 | 0.4 | 8.4 | 16.4 | 17.4 | | 6.5 | 16.1 | 0.2 | 3.7 | 2.2 | 0.6 | | | 0.3 | 118.0 | | | 15 | 11 | | |
| | Enz, Nagold | Simmersfeld | 726 | | | | 1.2 | | | | | 9.1 | 7.1 | | 1.4 | | | | 2.3 | 0.5 | 7.3 | 15.1 | 15.0 | 1.0 | 4.5 | 18.1 | 0.0 | 2.1 | 0.1 | 0.1 | | | 0.3 | 85.2 | 89 | − 10 | 16 | 12 | | |
| | | Wart | 593 | | | | | | | | | 2.9 | | | | | | | | | | 2.3 | 13.4 | | 2.1 | 1.7 | | | | | | | 22.4 | 33 | − 45 | 6 | 5 | | |
| | | Nagold | 403 | | | | 0.4 | | | | | 0.7 | 3.1 | | 1.2 | | | | 0.6 | | | 2.3 | 7.7 | | 1.3 | 2.5 | | | | | 0.2 | | | 20.0 | 33 | − 40 | 10 | 6 | | |
| | | Neuhengstett | 534 | | | | | | | | | 4.2 | 3.2 | | 0.2 | | | | 1.3 | | 1.2 | 5.2 | 6.3 | | 0.9 | 4.7 | | 1.0 | | | | | | 28.2 | 50 | − 28 | 10 | 8 | | |
| | | Böblingen | 432 | | | | | 0.0 | | | 0.0 | 1.4 | 4.2 | | 1.2 | | | | 0.9 | 0.0 | 0.2 | 2.5 | 6.4 | | 0.2 | 7.3 | | 0.0 | 0.0 | | | | | 0.1 | 25.0 | 49 | − 26 | 12 | 6 | | |
| | Enz | Tiefenbronn | 430 | | | | | | | | 0.6 | 4.8 | 4.7 | 0.1 | 0.3 | | | | 1.6 | | 0.4 | 3.7 | 9.6 | | 0.5 | 8.1 | 0.8 | | 0.4 | | | | | | 35.6 | 64 | − 20 | 14 | 6 | | |
| | | Pforzheim | 256 | | | | | | | | 0.4 | 18.1 | 7.0 | | 2.3 | | | | 0.7 | | 0.9 | 8.9 | 7.4 | | 2.1 | 11.0 | | 0.8 | 1.5 | 0.4 | | | | 61.5 | 103 | + 2 | 13 | 8 | | |
| | | Mühlacker | 228 | | | | | | | | 0.0 | 8.6 | 11.6 | | 1.5 | | | | 1.4 | | 1.5 | 8.1 | 6.6 | | 2.0 | 8.0 | | 1.0 | 1.9 | | | | | 52.2 | 96 | − 2 | 11 | 11 | | |
| | | Heimerdingen | 312 | | | | | | | | 0.4 | 6.1 | 5.5 | | 1.5 | | | | 0.9 | | 0.3 | 7.0 | 9.2 | | 0.0 | 11.8 | | 0.5 | 0.3 | | | | | 43.5 | 85 | − 8 | 11 | 6 | | |
| | Enz | Ochsenbach | 290 | | | | | 0.7 | | | 0.4 | 7.7 | 11.7 | | 3.5 | | | | 11.5 | | 2.3 | 11.3 | 15.4 | 0.1 | 2.5 | 9.8 | 0.3 | 1.4 | 2.1 | | | | | 70.7 | | | 15 | 11 | | |
| | Neckar | Bönnigheim | 222 | | | | | | | | 1.0 | 10.2 | 7.5 | 0.5 | 2.0 | | 0.0 | | 0.7 | | 0.9 | 11.9 | | 0.2 | | 4.8 | 0.2 | 0.8 | 1.6 | | | | | 42.3 | 75 | − 14 | 14 | 8 | | |
| | | Heilbronn | 190 | | | | | | | | 1.0 | 13.7 | 4.5 | | 3.3 | | 0.3 | | | | 0.2 | 9.1 | 6.7 | 0.2 | 1.2 | 6.7 | 1.5 | 0.7 | 1.1 | 0.1 | | | 0.7 | 51.0 | 94 | − 3 | 16 | 10 | | |
| | | Weinsberg | 200 | | | | | | | | 1.9 | 13.9 | 6.1 | 0.6 | 4.3 | | | | | | 0.6 | 13.9 | 6.6 | | | 14.5 | 1.3 | 0.3 | 1.4 | | | | | 65.4 | 110 | + 6 | 12 | 9 | | |
| | Kocher | Abtsgmünd | 389 | | | | | | | | 0.5 | 4.4 | 9.5 | | 1.4 | | 0.4 | | 2.1 | | 2.4 | 14.3 | 6.5 | 1.5 | 3.5 | 6.3 | 3.4 | 1.4 | | | | | 1.2 | 61.8 | 103 | + 2 | 14 | 12 | | |
| | | Welzheim | 504 | | | | | | | | | 10.8 | 8.9 | | 3.0 | | | | | | 11.0 | 23.9 | 22.0 | 2.0 | 2.1 | 23.5 | 4.4 | | | | | | 0.6 | 113.9 | | | 12 | 11 | | |
| | | Mönchsberg | 485 | | | | | | | | 3.0 | 10.2 | 8.6 | 6.2 | 1.4 | | | | 0.8 | | 2.3 | 16.4 | 10.0 | 0.5 | 3.6 | 18.0 | 9.6 | | 0.6 | | | | | 91.2 | 125 | + 18 | 14 | 11 | | |
| | | Schwäbisch-Hall (Stadt) | 292 | | | | | | | | | 7.2 | 5.4 | | 4.3 | | | | | | 3.2 | 19.1 | 6.3 | | | 14.4 | 9.4 | 0.5 | | 1.1 | | | 0.3 | 71.2 | 118 | + 11 | 11 | 9 | | |
| | | Rückertsbronn | 447 | | | | | | | | | 25.3 | 8.7 | | 0.8 | | | | | | 9.3 | 22.7 | | | 2.8 | 7.2 | 5.4 | | | | | | | 82.2 | | | 9 | 8 | | |
| | | Künzelsau | 220 | | | | | | | | 0.2 | 17.7 | 0.9 | | 5.7 | | | 0.2 | 0.0 | | 3.9 | 9.7 | 4.6 | 0.2 | 4.2 | 9.2 | 2.4 | 1.8 | 0.5 | 1.0 | | | 0.3 | 62.5 | 98 | − 1 | 15 | 10 | | |
| | | Obersteinbach | 461 | | | | | | | | 0.5 | 27.4 | 5.7 | | 6.7 | | | 0.2 | 0.6 | | 1.6 | 16.5 | 7.2 | 0.6 | 2.6 | 17.6 | 3.0 | 0.6 | 0.4 | | | | 1.0 | 92.2 | | | 16 | 10 | | |
| | Jagst | Ellwangen | 440 | | | | | | | | 0.0 | 8.4 | 5.0 | | 1.8 | | | | 1.4 | | 3.8 | 15.0 | 7.9 | 2.1 | 8.4 | 5.8 | | 1.0 | 0.0 | | | | 0.2 | 60.9 | 98 | − 1 | 13 | 11 | | |
| | | Gründelhardt | 475 | | | | | | | | | 7.0 | 4.1 | | 2.4 | | | | 0.3 | | 5.3 | 16.9 | 6.6 | 0.3 | 2.4 | 12.3 | 7.0 | 0.2 | 0.7 | | | | | 65.5 | 112 | + 7 | 13 | 9 | | |
| | | Gerabronn | 455 | | | | | | | | 0.4 | 22.7 | 3.1 | | 4.6 | | 0.5 | | 1.1 | | 4.0 | 15.5 | 8.6 | 1.1 | 3.6 | 12.2 | 4.3 | 0.8 | 0.3 | | | | | 82.8 | 136 | + 22 | 15 | 11 | | |
| | | Langenburg | 438 | | | | | | | | 0.0 | 27.2 | 5.8 | 0.1 | 5.1 | | | 0.2 | 1.1 | | 3.1 | 18.8 | 6.2 | 1.1 | 3.6 | 12.2 | 3.7 | 1.7 | | | | | | 89.9 | 148 | + 29 | 14 | 12 | | |
| | | Dörzbach | 239 | | | | | | | | | 16.3 | | 4.1 | 2.4 | | 1.1 | 0.8 | 0.7 | 1.3 | 3.9 | 14.1 | 4.5 | | 4.9 | 1.4 | | 3.4 | 2.7 | | | | 0.6 | 62.2 | | | 15 | 12 | | |
| | | Eubigheim | 325 | | | | | | | 0.1 | 0.1 | 14.0 | 1.6 | | 4.2 | | 3.0 | 0.2 | | | 4.8 | 12.1 | 2.3 | | 4.1 | 0.4 | 0.5 | | 2.8 | 0.3 | | | | 50.5 | | | 15 | 9 | | |
| | | Möckmühl | 175 | | | | | | | | 0.3 | 9.7 | 0.5 | 2.6 | 4.6 | | 0.2 | 0.2 | 0.4 | 0.1 | 2.5 | 14.3 | 8.1 | | 4.2 | 5.3 | 1.3 | 1.1 | 0.9 | | | | 0.5 | 56.9 | 98 | − 1 | 19 | 10 | | |
| | | Allfeld | 225 | | | | | | | | 2.1 | 8.3 | 0.9 | 0.3 | 7.3 | 0.2 | | | 0.9 | | 1.5 | 14.1 | 10.0 | 0.2 | 3.2 | 7.9 | 4.0 | | | | | | 0.6 | 61.5 | | | 15 | 9 | | |
| | Jagst bis Elsenz | Balsbach | 490 | | | | | | | | 0.1 | 20.0 | 0.5 | 2.5 | 2.8 | | | | 2.0 | | 7.7 | 14.0 | 13.5 | 0.5 | 3.0 | 9.3 | 4.3 | | | | | | | 80.2 | | | 13 | 10 | | |
| | | Oberdielbach | 475 | | | | | | | | 2.0 | 16.6 | 1.0 | | 4.0 | | | 0.5 | 2.6 | | 9.6 | 11.2 | 8.9 | 0.5 | 4.5 | 9.8 | 4.6 | 1.0 | | 0.1 | | | 0.8 | 77.7 | 103 | + 2 | 16 | 12 | | |
| | | Itterkraftwerk | 165 | | | | | | | 0.5 | 1.0 | 15.4 | 0.6 | 1.0 | 4.3 | | | | 0.9 | 1.5 | 9.4 | 12.3 | 6.8 | | 3.2 | 12.0 | 7.6 | 0.8 | 0.1 | 0.2 | 0.1 | | 0.8 | 78.5 | 111 | + 8 | 19 | 11 | | |
| | | Tromm | 523 | | | | | | | | | 30.2 | 0.9 | 3.6 | 4.9 | | 0.4 | 0.0 | | | 15.8 | 12.2 | 10.5 | 0.7 | 4.5 | 27.4 | 11.2 | 5.1 | 3.9 | | | | | 131.3 | 160 | + 49 | 14 | 11 | | |
| | Elsenz | Elsenz | 239 | | | | | | | | 0.3 | 17.5 | 8.5 | 0.4 | 5.2 | | | | | | 6.1 | 15.3 | 6.3 | | 5.3 | 16.2 | | 2.5 | 1.0 | | 0.3 | | | 84.9 | 123 | + 16 | 13 | 10 | | |
| | | Eppingen | 205 | | | | | | | | 0.8 | 16.1 | 3.6 | 0.9 | 4.3 | | | | | | 1.2 | 17.3 | 11.0 | 0.2 | 2.7 | 11.9 | 0.3 | 1.1 | 0.9 | | | | | 72.3 | 129 | + 16 | 14 | 9 | | |
| | Main | Königstuhl | 561 | | | | | 0.0 | | 0.0 | 0.8 | 17.1 | 2.5 | 4.0 | 5.2 | | 0.4 | | 0.7 | | 9.0 | 10.3 | 7.1 | 0.9 | 3.4 | 51.1 | 10.2 | 4.7 | 1.3 | 2.2 | | 0.0 | | 130.9 | 175 | + 56 | 17 | 13 | | |
| | | Ladenburg | 100 | | | | | | | 0.2 | 0.3 | 12.6 | 0.9 | 2.5 | 2.9 | | 0.1 | 0.1 | 0.2 | | 1.1 | 3.5 | 3.4 | | 3.1 | 18.5 | 4.8 | 2.4 | 4.3 | 1.2 | | | | 62.1 | | | 18 | 12 | | |
| Neckar bis Main | Rhein | Mannheim-Sandhofen | 95 | | | | | 0.2 | 0.0 | 0.0 | 8.5 | 8.3 | 0.0 | 1.2 | 1.9 | | 0.0 | 0.0 | 0.0 | | 0.0 | 2.1 | 1.8 | 0.0 | 2.5 | 19.7 | 4.7 | 3.8 | | 1.3 | | 0.0 | 0.0 | 56.0 | 119 | + 9 | 12 | 11 | | |
| | | Jägerthal | 200 | | | | | | | | | 12.5 | 4.8 | 0.7 | 1.6 | | 0.2 | 0.1 | 1.0 | | 0.7 | 5.1 | 4.0 | | 2.7 | 8.0 | 0.3 | 2.4 | 1.5 | 1.1 | 0.4 | 0.1 | | 47.2 | | | 18 | 11 | | |
| | | Frankenthal | 94 | | | | | | 1.1 | | | 12.4 | 1.2 | 0.4 | 1.1 | | | | | | | 2.1 | 1.6 | | 0.9 | 20.1 | 1.2 | 3.1 | | 0.9 | | | | 46.1 | 107 | + 3 | 12 | 9 | | |
| | | Worms | 91 | | | | | | | | | 13.3 | | 1.7 | 0.9 | | | | | | | 3.9 | 2.0 | | 1.0 | 24.6 | 0.5 | 1.9 | 0.8 | 0.9 | | | | 51.5 | 102 | + 1 | 11 | 7 | | |
| | | Stetten | 250 | | | | | | | | | 11.8 | | | 0.6 | | | | | | | 3.3 | 3.3 | | | 7.2 | 0.1 | 0.7 | 0.3 | 0.4 | 0.7 | | 0.1 | | 28.5 | | | 11 | 4 | | |
| | | Mörlenbach | 190 | | | | | | | | 0.6 | 22.0 | 0.7 | 2.1 | 3.3 | | 0.6 | | | | 12.2 | 4.6 | 8.3 | 0.6 | | 23.1 | 6.0 | 4.2 | 3.5 | | | | | 92.6 | | | 14 | 10 | | |
| | | Auerbach | 117 | | | | | | | 0.1 | | 22.2 | | 3.9 | 4.5 | | | | | 0.5 | 3.3 | 1.3 | 10.3 | | 1.9 | 19.8 | 3.3 | 3.4 | 0.6 | 1.7 | | | | 76.8 | | | 14 | 11 | | |
| | | Gernsheim | 90 | | | | | | | | | 10.2 | | 1.3 | 1.4 | | 0.3 | 0.0 | | | 0.2 | 3.0 | 1.7 | | 0.7 | 14.2 | 0.2 | 1.1 | 0.7 | 0.4 | | | | 35.4 | 78 | − 10 | 13 | 7 | | |
| | | Neunkirchen | 508 | | | | | | | | 0.1 | 31.0 | 0.6 | 6.3 | 6.0 | | 0.5 | 1.9 | 0.0 | | 3.8 | 10.1 | 9.3 | 0.3 | 2.8 | 13.9 | 6.2 | 3.5 | | | | 1.1 | 0.0 | 97.4 | | | 16 | 12 | | |
| | | Darmstadt (Rosenhöhe) | 180 | | | | | | | | 0.1 | 11.8 | | 11.0 | 3.2 | | 0.8 | 1.1 | | | 1.2 | 7.2 | 7.3 | | 1.7 | 7.5 | 0.5 | 1.2 | 0.6 | 1.2 | | | | 56.4 | | | 15 | 11 | | |

## Oktober — Tägliche Niederschlagshöhen in Millimetern, gemessen um 7 Uhr morgens — 1942

| Flußgebiet | | Ort | Seehöhe m | 1 | 2 | 3 | 4 | 5 | 6 | 7 | 8 | 9 | 10 | 11 | 12 | 13 | 14 | 15 | 16 | 17 | 18 | 19 | 20 | 21 | 22 | 23 | 24 | 25 | 26 | 27 | 28 | 29 | 30 | 31 | Monatssumme mm | Monatssumme % der Norm. | Abweichung v. d. Norm. | Zahl der Tage mit Niederschl. ≧0.1 | Niederschl. ≧1.0 | * ≧0.1 | 🌡 |
|---|---|---|---|---|---|---|---|---|---|---|---|---|---|---|---|---|---|---|---|---|---|---|---|---|---|---|---|---|---|---|---|---|---|---|---|---|---|---|---|---|
| Main | Weißer Main | Ölschnitz | 550 | . | . | . | . | . | . | . | . | 23.8 | 4.6 | 4.6 | 9.9 | . | 3.3 | . | 1.0 | 3.2 | 25.3 | 31.4 | 2.0 | 0.3 | 4.4 | 14.0 | 7.0 | . | . | . | . | . | . | 135.7 | | | 14 | 13 | . | . |
| | | Berneck | 388 | . | . | . | . | . | . | . | 0.1 | 20.8 | 1.4 | 2.7 | 13.0 | . | 2.0 | . | . | 0.8 | 16.2 | 22.5 | 2.6 | . | 2.2 | 15.6 | 7.2 | . | 0.0 | . | . | . | . | . | 107.1 | 165 | + 42 | 13 | 11 | . | . |
| | | Marktleugast | 555 | . | . | . | . | . | . | . | . | 17.6 | 4.9 | 3.9 | 10.7 | . | 2.8 | . | 0.3 | 2.9 | 27.6 | 33.2 | 1.8 | . | 3.5 | 10.6 | 6.0 | . | . | . | . | . | . | . | 125.8 | 175 | + 54 | 13 | 12 | . | . |
| | | Wartenfels | 490 | . | . | . | . | . | . | . | . | 12.6 | 3.1 | 2.7 | 9.3 | . | 3.0 | . | 0.4 | 0.7 | 18.3 | 21.7 | 2.8 | 0.2 | 3.1 | 15.4 | 3.5 | . | . | . | . | . | . | . | 96.8 | | | 14 | 11 | . | . |
| | Roter Main | Creußen | 420 | . | . | . | . | . | . | 0.0 | . | 10.0 | 4.3 | 0.2 | 6.3 | . | 0.7 | . | . | 0.3 | 9.8 | 19.0 | 2.3 | 0.5 | 1.3 | 6.9 | 2.4 | . | 0.3 | . | . | . | . | 0.2 | 64.5 | 116 | + 9 | 15 | 9 | . | . |
| | | Weidenberg | 431 | . | . | . | . | . | . | . | . | 18.1 | 4.4 | . | 9.3 | . | . | . | . | 4.9 | 21.8 | 27.9 | 2.6 | 0.4 | 1.8 | 23.6 | 8.0 | . | 0.3 | . | . | . | . | 0.2 | 123.3 | 228 | + 69 | 13 | 10 | . | . |
| | | Bayreuth (Flugh.) | 485 | . | . | . | . | . | . | . | 0.0 | 17.5 | 1.0 | 0.0 | 7.4 | . | 2.1 | . | 0.0 | 0.2 | 10.0 | 21.5 | 2.3 | 0.2 | 0.6 | 12.7 | 4.2 | 0.0 | 0.0 | . | . | . | . | . | 79.7 | | | 12 | 9 | . | . |
| | M. | Arnstein | 460 | . | . | . | . | . | . | . | . | 19.7 | 2.0 | 1.3 | 10.1 | . | 2.0 | . | . | 1.1 | 24.4 | 17.9 | 3.7 | 2.3 | . | 8.7 | 2.1 | 0.4 | 0.1 | . | . | . | . | . | 95.8 | 157 | + 35 | 14 | 12 | . | . |
| | Rodach | Rodacherbrunn | 688 | . | . | . | . | . | . | . | . | 12.3 | 2.8 | 3.5 | 4.9 | . | 4.3 | 0.3 | 3.8 | 5.7 | 19.3 | 12.1 | 2.6 | 0.2 | 3.9 | 9.2 | 6.2 | 0.3 | 0.1 | . | . | . | . | . | 91.5 | 115 | + 12 | 17 | 13 | . | . |
| | | Steinbach b. G. | 670 | . | . | . | . | . | . | . | 0.0 | 14.2 | 2.5 | 4.2 | 7.3 | . | 0.1 | 4.5 | 2.8 | 8.8 | 20.2 | 19.5 | 2.8 | 0.2 | 3.5 | 9.1 | 5.3 | . | 0.1 | . | . | . | . | . | 105.1 | 133 | + 26 | 16 | 13 | . | . |
| | | Rodeck | 660 | . | . | . | . | . | . | . | . | 14.6 | 1.9 | 4.3 | 8.4 | . | 2.6 | 0.2 | 1.0 | 5.5 | 15.8 | 19.1 | 2.1 | 0.4 | 5.2 | 8.5 | 5.8 | 0.4 | . | . | . | . | . | . | 95.8 | | | 16 | 13 | . | . |
| | | Presseck | 640 | . | . | . | . | . | . | . | . | 9.4 | 4.7 | 6.5 | 9.5 | . | 2.5 | 0.2 | 0.4 | 2.5 | 16.5 | 35.7 | 2.8 | 0.3 | 3.5 | 12.7 | 8.5 | . | . | . | . | . | . | . | 115.7 | 143 | + 35 | 15 | 12 | . | . |
| | | Steinbach a. Wald | 580 | . | . | . | . | . | . | . | . | 19.8 | 3.1 | 2.2 | 2.7 | . | 2.3 | . | 2.7 | 4.9 | 3.5 | 15.5 | 3.9 | 0.7 | 4.9 | 3.7 | 6.2 | . | 1.8 | . | . | . | . | . | 77.9 | 108 | + 6 | 15 | 14 | . | . |
| | | Rothenkirchen | 376 | . | . | . | . | . | . | . | . | 10.3 | 3.0 | 6.3 | 7.7 | . | 1.6 | . | 2.6 | 9.0 | 16.0 | 18.7 | 3.0 | 0.3 | 5.8 | 10.3 | 8.0 | 0.8 | . | . | . | . | . | . | 113.4 | 164 | + 44 | 15 | 13 | . | . |
| | | Kronach | 320 | . | . | . | . | . | . | . | . | 10.5 | 1.4 | 2.9 | 4.2 | . | 2.8 | . | . | 1.4 | 6.7 | 12.0 | 3.0 | . | 2.7 | 8.4 | 1.0 | . | 0.4 | . | . | . | . | . | 57.4 | 93 | − 4 | 13 | 12 | . | . |
| | | Kirchleus | 425 | . | . | . | . | . | . | . | . | 12.9 | 4.8 | 2.4 | 6.8 | . | 2.6 | . | . | 0.5 | 6.5 | 18.5 | 2.6 | 0.4 | 2.2 | 10.9 | 1.7 | . | . | . | . | . | . | . | 72.8 | | | 13 | 11 | . | . |
| | Main | Vierzehnheiligen | 387 | . | . | . | . | . | . | . | . | 8.2 | 0.3 | 3.4 | 7.1 | . | 1.7 | . | . | . | 10.0 | 19.1 | 4.5 | 0.7 | 0.5 | 12.2 | . | 0.2 | 0.4 | . | . | . | . | . | 68.3 | 124 | + 13 | 13 | 8 | . | . |
| | | Zapfendorf | 250 | . | . | . | . | . | . | . | 0.0 | 8.2 | 2.8 | 1.3 | 5.6 | . | . | . | . | 0.4 | 11.7 | 17.4 | 5.7 | 1.6 | 0.8 | 15.3 | 1.2 | 0.8 | 0.2 | . | . | . | . | . | 73.0 | 140 | + 21 | 14 | 10 | . | . |
| | Itz | Steinheid | 836 | . | . | . | . | . | . | . | . | 29.3 | 5.8 | 8.5 | 5.7 | . | 1.7 | 1.0 | 1.0 | 5.1 | 13.3 | 23.8 | 4.4 | 0.3 | 7.8 | 5.8 | 7.9 | 0.0 | 2.1 | . | . | . | . | . | 123.5 | | | 16 | 15 | 1 | . |
| | | Tremersdorf | 380 | . | . | . | . | . | . | . | . | 18.1 | 2.2 | 3.8 | 5.8 | . | 2.0 | 0.2 | 0.1 | 2.2 | 17.2 | 12.4 | 5.4 | 0.4 | 2.7 | 3.1 | 6.2 | 0.2 | 1.9 | 0.0 | . | . | . | . | 83.9 | 127 | + 18 | 19 | 13 | . | . |
| | | Coburg | 291 | . | . | . | . | . | . | . | 0.2 | 9.4 | 1.5 | 1.4 | 5.0 | . | 1.5 | . | . | 3.3 | 4.8 | 18.1 | 4.8 | 0.8 | 1.6 | 12.3 | 0.5 | 0.2 | 1.8 | . | . | . | . | . | 67.2 | 120 | + 11 | 16 | 12 | . | . |
| | | Roßfeld | 306 | . | . | . | . | . | . | . | 0.1 | 11.7 | 1.2 | 3.4 | 3.4 | . | 1.8 | . | 0.1 | 0.1 | 14.0 | 10.1 | 7.2 | 0.7 | 2.1 | 12.2 | 0.5 | 0.1 | 1.6 | . | . | . | . | . | 70.3 | 132 | + 17 | 17 | 11 | . | . |
| | | Hellingen | 302 | . | . | . | . | . | . | . | . | 23.3 | 2.8 | 2.6 | 3.4 | . | 0.7 | . | . | 0.4 | 11.2 | 14.5 | 8.4 | 1.0 | 1.9 | 11.4 | 0.2 | 0.2 | 1.7 | 0.0 | . | . | . | 0.0 | 83.7 | 158 | + 31 | 15 | 11 | . | . |
| | M. | Specke | 260 | . | . | . | . | . | . | . | . | 8.2 | 1.1 | . | 4.9 | . | 0.8 | . | 0.3 | . | 12.2 | 15.4 | 7.4 | 0.9 | 0.5 | 9.0 | 0.6 | 1.1 | . | . | . | . | . | 0.6 | 63.0 | 115 | + 8 | 14 | 8 | . | . |
| | Regnitz, Rednitz | Oberdachstetten | 439 | . | . | . | . | . | . | . | . | . | 12.4 | . | 7.2 | . | . | 4.9 | . | . | 7.3 | 11.2 | 11.7 | . | 4.5 | 9.2 | 2.4 | . | . | . | . | . | . | . | 70.8 | 148 | + 23 | 10 | 10 | . | . |
| | | Ansbach-Katterb. | 463 | . | . | . | . | . | . | . | . | 5.7 | 3.8 | . | 2.9 | . | 0.4 | 3.2 | 0.2 | . | 6.5 | 13.9 | 13.4 | 0.3 | 1.1 | 7.2 | 2.2 | 0.1 | 0.2 | . | . | . | . | 0.7 | 61.8 | 144 | + 19 | 16 | 10 | . | . |
| | | Obererlbach | 399 | . | . | . | . | . | . | . | . | 1.8 | 2.2 | . | 2.2 | . | . | 1.2 | 0.2 | . | 7.6 | 15.7 | 17.8 | 1.8 | 3.2 | 7.2 | 2.8 | . | 1.8 | . | . | . | . | 0.8 | 66.3 | 138 | + 18 | 14 | 13 | . | . |
| | | Weißenburg i. B. | 429 | . | . | . | . | . | . | . | . | 12.9 | 1.5 | . | 2.2 | . | . | 1.0 | 0.2 | . | 5.8 | 17.4 | 21.3 | 1.9 | 2.6 | 6.7 | 2.3 | . | 0.3 | . | . | . | . | 3.2 | 79.3 | 176 | + 34 | 14 | 12 | . | . |
| | | Roth b. Nürnberg | 335 | . | . | . | . | . | . | . | . | 5.2 | 2.4 | . | 2.1 | . | . | 3.6 | . | . | 7.5 | 16.8 | 15.2 | 0.6 | 2.1 | 6.8 | 4.2 | . | 1.9 | . | . | . | . | 1.7 | 70.1 | | | 13 | 12 | . | . |
| | | Pyrbaum | 438 | . | . | . | . | . | . | . | . | 3.5 | 3.6 | . | 2.7 | . | . | 2.6 | . | . | 7.0 | 9.1 | 12.3 | 2.2 | 1.5 | 9.5 | 2.5 | . | 1.0 | . | . | . | . | 1.5 | 59.0 | 123 | + 11 | 13 | 12 | . | . |
| | | Neumarkt i. Opf. | 423 | . | . | . | . | . | . | . | . | 8.7 | 9.1 | . | 3.8 | . | . | 2.3 | . | . | 20.0 | 23.0 | 13.5 | 2.9 | 2.0 | 10.0 | 10.0 | . | 0.5 | . | . | . | . | 0.8 | 106.6 | 181 | + 48 | 13 | 11 | . | . |
| | | Heilsbronn | 425 | . | . | . | . | . | . | . | . | 6.9 | 3.8 | . | 3.3 | . | 0.1 | 2.9 | . | . | 6.7 | 15.0 | 13.4 | 1.0 | 1.5 | 6.1 | 2.4 | 0.1 | 0.0 | . | . | . | . | 0.5 | 63.7 | 149 | + 21 | 14 | 11 | . | . |
| | | Worzeldorf | 339 | . | . | . | . | . | . | . | . | 5.9 | 5.8 | . | 7.5 | . | 0.2 | 2.1 | . | . | 6.2 | 22.7 | 13.1 | 2.6 | 1.6 | 11.6 | 3.4 | 0.4 | 0.9 | . | . | . | . | 1.7 | 85.7 | | | 15 | 12 | . | . |
| | Regnitz, Pegnitz | Mosenberg | 392 | . | . | . | . | . | . | . | . | 11.4 | 3.2 | . | 6.5 | . | 0.3 | . | 0.1 | . | 13.3 | 18.5 | 2.8 | 3.2 | 0.8 | 4.2 | 5.5 | 0.2 | 0.8 | . | . | . | . | 0.3 | 71.1 | | | 15 | 9 | . | . |
| | | Leupoldstein | 550 | . | . | . | . | . | . | . | . | 13.0 | 4.2 | . | 14.1 | . | . | . | 0.3 | 0.1 | 11.1 | 40.0 | 2.0 | 1.0 | 1.5 | 15.2 | 9.8 | . | . | . | . | . | . | 1.4 | 113.7 | 184 | + 52 | 14 | 12 | . | . |
| | | Haid | 479 | . | . | . | . | . | . | . | . | 10.4 | 1.5 | . | 9.2 | . | . | . | 0.5 | . | 24.5 | 35.6 | 5.0 | 3.5 | 0.4 | 7.3 | 11.1 | 1.1 | . | . | . | . | . | 2.9 | 113.0 | 213 | + 60 | 13 | 11 | . | . |
| | | Traunfeld | 548 | . | . | . | . | . | . | . | . | 9.7 | 2.7 | 2.1 | 8.7 | . | 1.1 | 0.5 | 1.8 | 9.1 | 10.2 | 17.1 | 11.9 | 0.2 | 0.3 | 13.7 | 11.9 | 0.3 | 1.7 | . | . | . | . | 2.0 | 105.0 | 175 | + 45 | 18 | 14 | . | . |
| | | Hersbruck | 345 | . | . | . | . | . | . | . | . | 7.9 | 1.8 | 0.1 | 8.2 | . | 0.1 | 2.1 | 0.4 | . | 25.9 | 17.9 | 7.2 | 4.2 | 0.5 | 18.2 | 12.3 | 0.2 | 0.5 | . | . | . | . | 1.2 | 108.7 | 191 | + 52 | 17 | 11 | . | . |
| | | Krämersweiher | 350 | . | . | . | . | . | . | . | . | 7.6 | 3.2 | . | 6.0 | . | 0.9 | . | . | . | 17.3 | 19.1 | 10.6 | 3.2 | 0.8 | 11.9 | 11.8 | 0.6 | 1.1 | . | . | . | . | 0.8 | 94.9 | 190 | + 45 | 14 | 10 | . | . |
| | | Nürnberg (Flugpl.) | 315 | . | . | . | . | . | . | 0.0 | . | 10.7 | 2.4 | . | 6.4 | . | 0.1 | 1.0 | 0.0 | 0.0 | 8.3 | 18.2 | 10.4 | 2.5 | 0.2 | 18.3 | 5.5 | 0.2 | 0.4 | 0.0 | . | . | . | 0.8 | 85.4 | 207 | + 44 | 14 | 10 | . | . |
| | Regnitz | Bräuersdorf | 362 | . | . | . | . | . | . | . | . | 12.2 | 3.2 | . | 9.6 | . | . | 0.4 | . | . | 1.3 | 27.4 | 11.8 | 0.7 | 0.5 | 6.0 | 2.4 | . | 0.8 | . | . | . | . | 0.6 | 76.9 | 175 | + 33 | 12 | 8 | . | . |
| | | Gräfenberg | 423 | . | . | . | . | . | . | . | . | 15.0 | 4.4 | 6.7 | 8.4 | . | 2.1 | 1.4 | . | 5.6 | 15.6 | 2.3 | 9.4 | 16.1 | 1.0 | 24.2 | 14.2 | . | . | . | . | . | . | 1.0 | 127.4 | 190 | + 60 | 15 | 10 | . | . |
| | | Erlangen | 280 | . | . | . | . | . | . | . | . | 11.5 | . | . | 12.6 | . | 1.3 | 0.7 | 0.9 | . | 9.2 | 21.8 | 12.3 | 3.1 | 0.3 | 16.7 | 5.2 | 0.2 | 0.3 | . | . | . | . | 1.1 | 97.2 | 206 | + 50 | 15 | 10 | . | . |
| | Regnitz, Wiesent | Busbach | 430 | . | . | . | . | . | . | . | . | 15.5 | 2.0 | 0.9 | 7.7 | . | 1.7 | 0.0 | 0.0 | 0.0 | 12.2 | 19.5 | 2.5 | 0.4 | 0.2 | 9.8 | 2.6 | 0.0 | 0.0 | . | . | . | . | 0.6 | 75.6 | 131 | + 18 | 13 | 10 | . | . |
| | | Königsfeld | 448 | . | . | . | . | . | . | . | . | 20.6 | 3.4 | 3.2 | 11.2 | . | 1.8 | . | . | 1.3 | 32.3 | 23.4 | 5.1 | 2.2 | 1.2 | 17.6 | 4.1 | 0.3 | 0.6 | . | . | . | . | . | 128.3 | 225 | + 71 | 15 | 13 | . | . |
| | | Trockau | 530 | . | . | . | . | . | . | . | . | 7.5 | 2.1 | . | 13.0 | . | . | 0.5 | 1.1 | . | 16.2 | 24.3 | 0.5 | 4.7 | 1.1 | 12.1 | 6.5 | . | 0.2 | . | . | . | . | . | 89.8 | 143 | + 27 | 13 | 10 | . | . |
| | | Heiligenstadt | 367 | . | . | . | . | . | . | . | 0.0 | 17.6 | 2.3 | 4.2 | 10.6 | . | 0.6 | . | 1.4 | 0.2 | 22.3 | 19.8 | 4.8 | 1.8 | 0.7 | 13.6 | 5.8 | 0.1 | 0.0 | 0.2 | . | . | . | 0.5 | 106.5 | 202 | + 54 | 17 | 11 | . | . |
| | | Eggolsheim | 230 | . | . | . | . | . | . | . | . | 12.1 | 3.5 | 0.4 | 8.6 | . | 0.3 | . | . | . | 9.8 | 19.1 | 7.9 | 3.0 | 0.5 | 22.7 | 6.9 | . | . | . | . | . | . | 0.9 | 95.7 | 171 | + 40 | 13 | 9 | . | . |
| | Regnitz, Aisch | Windsheim | 322 | . | . | . | . | . | . | . | 0.1 | 11.5 | 2.3 | . | 9.0 | . | 0.5 | 0.0 | . | . | 4.6 | 13.3 | 9.6 | 0.4 | 0.8 | 8.6 | 0.7 | 0.2 | 0.7 | 0.0 | . | . | . | . | 62.3 | 141 | + 18 | 14 | 7 | . | . |
| | | Neustadt a. Aisch | 292 | . | . | . | 1.3 | . | . | . | 0.0 | 18.7 | . | . | 11.2 | . | . | . | . | . | 10.0 | 20.1 | 11.7 | 0.5 | . | 12.4 | 1.4 | . | . | . | . | . | . | . | 87.3 | 198 | + 43 | 9 | 8 | . | . |
| | | Marktbibart | 310 | . | . | . | . | . | . | . | . | 14.8 | 1.8 | . | 5.6 | . | . | 0.4 | . | . | 8.6 | 16.0 | 6.8 | 0.5 | 0.1 | 8.0 | 1.0 | 0.7 | 0.4 | 0.1 | . | . | . | . | 64.8 | 133 | + 16 | 14 | 8 | . | . |
| | | Höchstadt a. Aisch | 272 | . | . | . | . | . | . | . | . | 10.5 | 5.3 | . | 8.5 | . | . | . | . | . | 10.4 | 22.4 | 12.1 | . | . | 10.6 | 4.6 | . | . | . | . | . | . | . | 84.4 | 187 | + 39 | 8 | 8 | . | . |

## Oktober — Tägliche Niederschlagshöhen in Millimetern, gemessen um 7 Uhr morgens — 1942

| Flußgebiet | | Ort | See-höhe m | 1 | 2 | 3 | 4 | 5 | 6 | 7 | 8 | 9 | 10 | 11 | 12 | 13 | 14 | 15 | 16 | 17 | 18 | 19 | 20 | 21 | 22 | 23 | 24 | 25 | 26 | 27 | 28 | 29 | 30 | 31 | Monatssumme mm | % der Norm. | Abweichung v. d. Norm. | Zahl der Tage mit Niederschl. ≧0.1 | ≧1.0 | * ≧0.1 | ⊞ |
|---|---|---|---|---|---|---|---|---|---|---|---|---|---|---|---|---|---|---|---|---|---|---|---|---|---|---|---|---|---|---|---|---|---|---|---|---|---|---|---|
| Main | Regnitz | Ebrach | 340 | . | . | . | . | . | . | . | . | 14.7 | 3.0 | 1.1 | 9.3 | . | . | 0.2 | . | . | 15.4 | 24.8 | 13.5 | 0.6 | 0.2 | 17.6 | 0.2 | 1.2 | 0.5 | . | . | . | . | . | 102.3 | 208 | + 53 | 14 | 9 | . | . |
| | | Burgebrach | 265 | . | . | . | . | . | . | . | 0.0 | 11.1 | 4.6 | 0.1 | 5.8 | . | 0.0 | . | . | . | 8.0 | 21.6 | 11.9 | 2.2 | 0.0 | 8.8 | 0.0 | . | . | 0.1 | . | . | . | . | . | 74.2 | | | 10 | 8 | . | . |
| | | Bamberg | 286 | . | . | . | . | . | . | . | 0.0 | 12.6 | 0.9 | 0.0 | 6.2 | . | 0.3 | . | 0.7 | . | 9.5 | 20.2 | 7.9 | 2.5 | 0.1 | 14.8 | 1.1 | 0.0 | . | . | . | . | . | . | 76.8 | 157 | + 28 | 12 | 8 | . | . |
| | Regnitz bis Fränkische Saale | Haßfurt a. Main | 225 | . | . | . | . | . | . | . | . | 14.0 | 3.1 | . | 11.7 | . | . | . | . | . | 5.0 | 14.1 | 6.4 | 1.0 | 1.5 | 11.1 | . | . | 1.5 | 0.2 | . | . | 0.2 | . | 69.8 | 143 | + 21 | 12 | 10 | . | . |
| | | Hofheim i. Ufr. | 260 | . | . | . | 1.0 | . | . | . | . | 13.1 | 0.6 | 0.2 | 4.1 | . | . | . | 0.3 | . | 5.1 | 10.8 | 8.5 | 1.1 | 1.2 | 12.4 | 0.5 | . | 0.8 | . | . | . | . | . | 59.7 | | | 14 | 9 | . | . |
| | | Schweinfurt (El.W.) | 215 | . | . | . | . | . | . | . | . | 17.0 | 2.1 | 0.3 | 7.8 | . | . | . | 0.3 | . | 5.5 | 11.6 | 13.5 | 1.3 | 1.0 | 5.5 | 0.1 | 0.4 | 1.6 | 0.2 | . | . | . | . | 68.2 | 158 | + 25 | 15 | 10 | . | . |
| | | Prüßberg | 317 | . | . | . | . | . | . | . | . | 14.2 | . | 3.8 | 8.6 | . | . | . | 0.3 | 0.0 | 19.2 | 21.8 | 12.1 | 3.9 | . | 3.1 | . | . | 1.4 | . | . | . | . | . | 88.4 | 160 | + 33 | 10 | 9 | . | . |
| | | Kitzingen (Stadt) | 191 | . | . | . | . | . | . | 0.0 | . | 12.7 | 0.9 | 0.0 | 3.2 | . | 0.0 | 0.2 | 0.0 | . | 3.7 | 13.7 | 5.4 | 0.1 | 0.3 | 2.5 | 0.1 | 0.4 | 0.4 | 0.4 | . | . | . | 0.1 | 44.1 | 102 | + 1 | 14 | 6 | . | . |
| | | Würzbg. (Phys. Inst.) | 175 | . | . | . | . | . | . | . | . | 10.1 | 1.3 | . | 1.6 | . | . | 0.4 | 0.6 | . | 1.2 | 12.9 | 5.9 | . | 0.4 | 2.1 | 0.4 | 0.2 | 0.6 | 0.8 | . | . | . | . | 38.5 | 89 | − 5 | 14 | 7 | . | . |
| | | Bergtheim | 272 | . | . | . | . | . | . | . | 0.2 | 11.0 | 2.4 | . | 3.5 | . | . | . | 0.3 | 0.1 | 1.7 | 17.9 | 5.0 | 0.2 | . | 2.6 | 0.4 | . | 1.5 | 0.6 | . | . | . | . | 47.4 | 104 | + 2 | 14 | 8 | . | . |
| | | Unterleinach | 230 | . | . | . | . | . | . | . | . | 20.0 | *1.5* | 0.4 | 7.0 | . | . | . | . | . | *3.5* | *12.5* | *5.0* | . | . | *1.5* | *2.3* | . | 0.1 | 0.2 | . | . | . | 5.1 | 59.1 | | | 12 | 9 | . | . |
| | | Hundsbach | 200 | . | . | . | . | . | . | . | 0.9 | 16.2 | . | 0.1 | 5.5 | . | . | . | 1.6 | . | 2.5 | 13.7 | 6.3 | . | 0.6 | 4.3 | 1.1 | 0.6 | 2.6 | . | . | . | . | . | 56.6 | 116 | + 8 | 14 | 9 | . | . |
| | Fränkische Saale | Königshofen i. Gr. | 278 | . | . | . | . | . | . | . | . | 11.4 | . | 1.6 | . | . | . | . | . | . | . | 18.7 | 12.6 | 0.9 | 0.8 | 10.3 | . | . | 1.9 | . | . | . | . | . | 58.2 | 132 | + 14 | 8 | 6 | . | . |
| | | Römhild | 300 | . | . | . | . | . | . | . | 0.4 | 7.7 | 2.3 | 3.1 | 3.2 | . | . | 0.6 | 0.2 | 0.2 | 7.6 | 9.1 | 11.0 | 0.9 | 1.1 | 10.8 | 0.2 | . | 1.4 | 0.2 | . | . | . | . | 60.0 | 125 | + 12 | 17 | 10 | . | . |
| | | Bedheim | 360 | . | . | . | . | . | . | . | . | 10.0 | 4.5 | 4.0 | 1.6 | . | . | . | . | . | 18.0 | 11.3 | 3.0 | 5.2 | 3.0 | 8.0 | 3.0 | 4.0 | 1.5 | . | . | . | . | . | 78.1 | | | 14 | 14 | . | . |
| | | Fladungen | 415 | . | . | . | . | . | . | . | . | 10.0 | . | . | 3.5 | . | . | . | 1.8 | . | 15.3 | 17.5 | 10.6 | 3.5 | . | . | 7.9 | . | 3.8 | . | . | . | . | . | 73.9 | 107 | + 5 | 9 | 9 | . | . |
| | | Simonshof | 320 | . | . | . | . | . | . | 0.1 | . | 5.9 | 1.6 | 0.3 | 2.3 | . | . | . | . | . | 9.6 | 8.9 | 14.4 | 2.1 | 0.9 | 2.6 | 0.8 | . | 0.1 | . | . | . | . | . | 49.6 | 93 | − 4 | 13 | 7 | . | . |
| | | Rhönhaus | 736 | . | . | . | . | . | . | 0.1 | 0.0 | 11.2 | 9.3 | 6.8 | 3.4 | . | 2.4 | . | 0.4 | 2.5 | 37.4 | 25.0 | 20.2 | 2.5 | 3.8 | 22.0 | 2.6 | 1.1 | 1.1 | 0.1 | . | . | . | . | 152.0 | 177 | + 66 | 19 | 15 | . | . |
| | | Oberlauringen | 315 | . | . | . | . | . | . | . | . | 13.2 | 2.0 | 0.6 | 3.9 | 0.4 | . | . | . | 0.0 | 4.4 | 11.3 | 11.5 | 0.6 | . | 10.0 | 0.0 | . | 2.6 | 0.3 | . | . | . | . | 60.8 | | | 12 | 8 | . | . |
| | | Kissingen, Bad | 198 | . | . | . | . | . | . | . | 0.3 | 12.2 | 2.3 | 4.1 | 4.4 | . | . | . | 0.1 | 0.3 | 7.7 | 21.0 | 18.0 | 1.3 | 1.4 | 7.6 | 2.0 | . | 1.5 | 0.4 | . | . | . | . | 84.6 | 139 | + 24 | 16 | 12 | . | . |
| | | Geroda | 450 | . | . | . | . | . | . | . | 0.4 | 8.6 | 2.4 | 6.0 | 5.9 | . | 0.5 | . | . | 0.9 | 18.2 | 16.7 | 12.1 | 1.4 | 2.2 | 17.1 | 3.5 | . | 1.9 | 0.5 | . | . | . | . | 98.3 | 140 | + 28 | 16 | 12 | . | . |
| | | Neuwirtshaus | 420 | . | . | . | . | . | . | . | . | 10.2 | 4.5 | 3.1 | 3.6 | . | 0.5 | . | 0.6 | . | 10.5 | 15.5 | 7.6 | 0.5 | 1.6 | 8.1 | 2.2 | 0.7 | 2.4 | . | . | . | . | 0.4 | 72.0 | 111 | + 7 | 15 | 11 | . | . |
| | Fränk. Saale, Sinn | Kreuzberg i. Rhön | 930 | . | . | . | . | . | . | . | 0.4 | 11.5 | 5.6 | 9.5 | 3.4 | . | 0.1 | . | 0.4 | 2.0 | 33.1 | 18.8 | 17.8 | 0.6 | 2.3 | 17.5 | 5.8 | 0.2 | 2.3 | 0.2 | . | . | . | 0.0 | 131.5 | 152 | + 45 | 18 | 12 | . | . |
| | | Brückenau | 314 | . | . | . | . | . | . | . | . | 9.3 | 6.7 | 3.3 | 3.4 | 1.1 | . | . | 0.2 | 3.3 | 13.7 | 17.4 | 9.1 | 0.7 | 3.2 | 16.2 | 4.2 | 0.2 | 2.9 | . | . | . | . | . | 92.9 | 135 | + 24 | 16 | 13 | . | . |
| | | Altengronau | 225 | . | . | . | . | . | . | . | . | 9.3 | 4.3 | 5.2 | 5.3 | . | . | . | 1.3 | . | 5.9 | 19.4 | . | . | *0.5* | *4.6* | 1.2 | . | 2.7 | . | . | . | . | . | 59.7 | 97 | − 2 | 11 | 10 | . | . |
| | | Mittelsinn | 204 | . | . | . | . | 0.3 | . | . | 0.2 | 14.2 | 8.2 | 4.6 | 4.5 | . | 0.4 | . | . | 0.1 | 8.4 | 17.1 | 3.9 | . | 1.5 | 1.6 | 1.2 | 1.1 | 1.2 | . | . | . | . | 0.1 | 68.6 | 108 | + 5 | 17 | 12 | . | . |
| | | Rieneck | 184 | . | . | . | . | . | . | . | 0.9 | 12.0 | 0.8 | 2.2 | 2.1 | . | . | . | . | . | 4.2 | 13.1 | *4.5* | . | 2.2 | 0.9 | . | 0.2 | 3.8 | . | . | . | . | . | 46.9 | | | 11 | 7 | . | . |
| | Main | Heigenbrücken | 268 | . | . | . | . | . | . | . | 1.0 | 24.8 | . | 16.8 | 11.0 | . | 1.3 | . | 1.5 | . | 17.5 | 18.0 | 5.2 | . | 4.2 | 57.7 | 17.0 | . | 4.3 | . | . | . | . | . | 180.3 | | | 13 | 13 | . | . |
| | | Rechtenbach | 360 | . | . | . | . | . | . | . | 0.3 | 16.2 | 1.9 | 4.2 | 4.9 | . | 0.1 | . | 0.8 | . | 11.0 | 18.0 | 4.8 | 2.5 | 8.5 | 8.2 | 8.5 | : | 8.5 | 0.1 | . | . | . | . | 93.5 | 121 | + 16 | 16 | 12 | . | . |
| | | Maria Einsiedel | 210 | . | . | . | . | . | . | . | 1.1 | 21.9 | 3.9 | 4.2 | 1.2 | . | 0.9 | . | 1.2 | . | 10.9 | 16.1 | 6.2 | . | 1.2 | 4.4 | 7.2 | 0.6 | 2.2 | 0.7 | . | . | . | . | 83.9 | | | 16 | 13 | . | . |
| | Tauber | Rothenburg o. T. | 425 | . | . | . | . | . | . | . | . | 9.5 | 4.3 | . | 6.0 | . | 3.5 | . | . | . | 3.9 | 17.5 | 16.5 | 1.0 | 1.9 | 6.2 | 2.1 | 0.6 | 0.8 | . | . | . | . | . | 73.8 | 145 | + 23 | 13 | 11 | . | . |
| | | Spielbach | 451 | . | . | . | . | . | . | . | . | 11.2 | 4.8 | . | 7.5 | . | 0.7 | 4.4 | 0.8 | . | 5.0 | 22.4 | 9.8 | 0.9 | 2.1 | 8.0 | 3.3 | 1.7 | 0.8 | . | . | . | . | . | 83.4 | 157 | + 30 | 15 | 11 | . | . |
| | | Uffenheim | 337 | . | . | . | . | . | . | . | . | 10.5 | 1.2 | 0.1 | 5.9 | . | 0.4 | 0.8 | . | . | 3.6 | 18.7 | 9.3 | 0.2 | 1.4 | 6.6 | . | 1.3 | 0.3 | . | . | . | . | . | 60.3 | 133 | + 15 | 14 | 9 | . | . |
| | | Mergentheim (Stadt) | 217 | . | . | . | . | . | . | . | . | 13.4 | 1.6 | 2.8 | 4.9 | . | 1.3 | 0.7 | . | . | 2.4 | 12.0 | 7.4 | 0.4 | 1.2 | 2.1 | 0.3 | 1.7 | 1.6 | . | . | . | 0.6 | 54.4 | 113 | + 6 | 16 | 12 | . | . |
| | | Giebelstadt | 300 | . | . | . | . | . | . | 0.0 | 0.0 | 11.8 | 1.1 | 0.0 | 4.6 | . | 0.6 | 0.5 | 1.1 | . | 4.6 | 15.2 | 8.1 | 0.2 | 0.5 | 3.0 | 0.9 | 0.4 | 0.4 | 0.9 | . | . | . | 0.3 | 54.2 | 113 | + 6 | 16 | 8 | . | . |
| | | Gerlachsheim | 188 | . | . | . | . | . | . | 0.1 | . | 11.4 | 1.0 | 0.1 | 2.5 | . | 0.5 | 2.4 | 1.3 | . | 2.8 | 17.3 | 6.5 | 0.5 | 1.7 | 0.9 | 0.7 | 0.9 | 1.2 | 0.5 | . | . | . | 0.3 | 52.6 | 113 | + 6 | 19 | 10 | . | . |
| | | Pülfringen | 354 | . | . | . | . | . | . | . | . | 8.6 | 0.3 | 0.1 | 1.2 | . | 0.7 | 2.1 | 2.3 | . | 5.6 | 9.3 | 4.7 | . | 1.3 | 3.3 | 0.1 | 0.5 | 0.6 | 0.2 | . | . | . | . | 40.9 | 79 | − 11 | 16 | 9 | . | . |
| | | Werbach | 185 | . | . | . | . | . | . | . | 0.2 | 12.2 | 1.3 | . | 1.8 | . | 0.7 | 1.6 | 0.4 | . | 3.8 | 16.7 | 7.0 | 0.2 | . | 1.9 | 0.6 | . | 0.9 | 0.5 | 0.4 | 0.0 | . | 0.1 | 50.3 | | | 17 | 8 | . | . |
| | Tauber bis Kinzig | Breitenbuch | 500 | . | . | . | . | . | . | . | . | 25.3 | 0.7 | 5.6 | 2.1 | . | 0.4 | 2.9 | 0.8 | . | 4.8 | 11.9 | 6.5 | 0.5 | 0.9 | 12.0 | 4.8 | . | 4.8 | . | . | . | 0.2 | . | 84.2 | 111 | + 8 | 16 | 10 | . | . |
| | | Schneeberg | 169 | . | . | . | . | . | . | . | . | 11.2 | 1.6 | 0.6 | 2.0 | . | 2.3 | 1.5 | 0.3 | 0.4 | 1.7 | 10.2 | 4.2 | . | 0.7 | 4.6 | 2.7 | 0.5 | 0.9 | 0.4 | . | . | . | . | 45.8 | 78 | − 13 | 17 | 10 | . | . |
| | | Vielbrunn | 410 | . | . | . | . | . | . | . | . | 16.7 | 0.1 | 1.2 | 3.0 | . | 2.5 | 2.8 | . | . | 1.5 | 9.6 | 5.4 | . | 2.7 | 12.5 | 2.8 | 1.7 | 1.9 | 0.9 | . | . | . | . | 65.3 | 108 | + 5 | 15 | 13 | . | . |
| | | Beerfelden | 441 | . | . | . | . | . | . | 0.0 | 0.9 | 18.9 | 1.2 | 2.1 | 7.4 | . | 0.1 | 0.3 | 0.4 | . | 14.2 | 17.2 | 6.4 | 0.1 | 1.8 | 12.3 | 4.9 | 2.1 | 2.1 | 0.8 | . | 0.0 | 0.0 | 0.1 | 96.3 | 107 | + 6 | 19 | 12 | . | . |
| | | Hummetroth | 326 | . | . | . | . | . | . | . | 0.1 | 19.8 | . | 1.4 | 3.3 | . | 1.1 | 2.3 | 0.3 | . | 0.8 | 7.2 | 6.7 | 0.1 | 0.9 | 9.2 | 2.0 | 1.6 | 0.5 | 0.9 | . | . | 0.0 | . | 58.2 | | | 17 | 10 | . | . |
| | | Hessenthal | 311 | . | . | . | . | . | . | . | 0.2 | 22.5 | 3.0 | *6.1* | 10.0 | . | 1.3 | 0.5 | 0.5 | . | 10.6 | 14.0 | 3.9 | . | 1.5 | 27.5 | 2.0 | 1.2 | 1.3 | 0.5 | . | . | . | . | 106.6 | 145 | + 33 | 17 | 13 | . | . |
| | | Himmelthal | 150 | . | . | . | . | . | . | . | . | 15.3 | 0.4 | 0.6 | 3.4 | . | 2.1 | 1.5 | . | . | 4.5 | 5.0 | 3.1 | . | 1.2 | 11.2 | 1.0 | . | 1.9 | 0.6 | . | . | . | . | 51.8 | 90 | − 6 | 14 | 11 | . | . |
| | | Hergershausen | 131 | . | . | . | . | . | . | . | . | 12.4 | 0.5 | 3.8 | 2.6 | 0.3 | . | . | 0.2 | . | . | 7.0 | 4.9 | . | 1.6 | 5.5 | . | 0.8 | 0.3 | 2.1 | . | . | 0.2 | . | 42.2 | | | 14 | 8 | . | . |
| | Kinzig | Schlüchtern | 204 | . | . | . | . | . | . | . | 3.0 | 5.0 | 2.0 | 10.0 | 2.5 | . | 0.2 | . | 0.1 | . | 12.0 | 21.5 | 4.5 | 0.0 | 3.0 | 7.0 | 2.5 | . | 2.5 | 0.0 | . | . | . | . | 75.8 | 106 | + 4 | 14 | 12 | . | . |
| | | Fischborn | 343 | . | . | . | . | . | . | . | 0.5 | 9.3 | 5.3 | 11.9 | 2.2 | . | 1.5 | . | 0.2 | . | 11.7 | 13.5 | 4.8 | . | 4.7 | 13.9 | 2.3 | 0.5 | 0.3 | 0.9 | . | . | 0.1 | . | 83.6 | 102 | + 2 | 17 | 11 | . | . |
| | | Biebergrund | 319 | . | . | . | . | . | . | . | 0.2 | 14.8 | 3.2 | 15.2 | 5.6 | . | 1.0 | . | 1.2 | 0.0 | 10.2 | 13.1 | 2.8 | 0.0 | 2.3 | 20.4 | 1.7 | 1.9 | 1.1 | . | . | . | . | . | 94.7 | 114 | + 12 | 15 | 14 | . | . |
| | | Gelnhausen-Rothenb. | 129 | . | . | . | . | 0.0 | 0.0 | . | 0.0 | 11.0 | 0.2 | 6.2 | 7.6 | . | 1.0 | . | 2.8 | . | 0.9 | 5.8 | 3.4 | 0.0 | 2.1 | 11.4 | 1.6 | 1.8 | 0.5 | 0.7 | . | . | . | . | 57.0 | 90 | − 6 | 15 | 11 | . | . |
| | | Niederrodenbach | 125 | . | . | . | . | . | . | . | 0.3 | 13.7 | 0.1 | 4.9 | 3.6 | . | 1.6 | . | 0.3 | . | 0.6 | 4.6 | 2.5 | 0.1 | 1.3 | 11.4 | 0.3 | . | 1.2 | 1.0 | . | . | . | . | 47.5 | 81 | − 11 | 16 | 10 | . | . |
| | Main | Oberroden | 143 | . | . | . | . | . | . | . | . | 11.8 | 1.2 | 6.7 | 5.2 | . | 0.8 | . | . | . | 3.6 | 5.4 | 4.1 | . | 0.9 | 2.2 | 0.5 | *1.6* | 2.4 | 0.8 | . | . | . | . | 47.2 | 81 | − 11 | 14 | 10 | . | . |
| | | Frankf./M. (Feldbergstraße) | 103 | . | . | . | . | 0.0 | 0.1 | 0.0 | 0.0 | 4.3 | 0.0 | 7.4 | 2.0 | . | 0.2 | 0.0 | 0.4 | . | 0.0 | 5.7 | 5.1 | 0.1 | 1.7 | 5.2 | 0.3 | 1.3 | . | 0.9 | . | . | . | . | 34.7 | 64 | − 20 | 14 | 8 | . | . |

# Oktober — Tägliche Niederschlagshöhen in Millimetern, gemessen um 7 Uhr morgens — 1942

| Flußgebiet | | Ort | Seehöhe m | 1 | 2 | 3 | 4 | 5 | 6 | 7 | 8 | 9 | 10 | 11 | 12 | 13 | 14 | 15 | 16 | 17 | 18 | 19 | 20 | 21 | 22 | 23 | 24 | 25 | 26 | 27 | 28 | 29 | 30 | 31 | Monatssumme mm | % der Norm. | Abweichung v. d. Norm. | Zahl der Tage mit Niederschl. ≧0.1 | ≧1.0 | * ≧0.1 | ▣ |
|---|---|---|---|---|---|---|---|---|---|---|---|---|---|---|---|---|---|---|---|---|---|---|---|---|---|---|---|---|---|---|---|---|---|---|---|---|---|---|---|
| Main | Nidda | Hoherodskopf | 746 | . | . | . | . | . | . | . | . | 13.2 | 2.1 | 25.6 | 6.8 | . | . | . | 0.3 | 6.4 | 24.0 | 30.4 | 4.5 | 3.2 | 2.2 | 15.7 | 7.2 | 1.4 | 0.8 | . | . | . | . | . | 143.8 | | | | | | |
| | | Schotten | 290 | . | . | . | . | . | . | .. | 0.2 | 12.3 | 2.8 | 17.2 | 2.5 | . | 3.2 | . | 0.0 | . | 8.3 | 17.6 | 6.0 | . | 2.5 | 18.9 | 0.8 | . | 2.1 | 0.4 | . | . | . | . | 94.8 | 125 | + 19 | 14 | 11 | . | . |
| | | Salzhausen, Bad | 147 | . | . | . | . | . | . | . | 0.3 | 5.2 | 1.9 | 5.1 | 1.6 | . | 0.3 | . | . | . | 6.5 | 6.6 | 3.0 | . | 1.1 | 5.9 | 0.2 | 1.4 | 1.0 | 0.2 | . | . | . | . | 40.3 | 65 | − 22 | 14 | 10 | . | . |
| | Nidda, Wetter | Grünberg | 275 | . | . | . | . | . | . | . | . | 6.8 | 3.1 | 6.8 | . | . | . | . | 1.3 | . | 5.9 | 11.4 | 3.6 | 3.4 | 3.3 | 6.0 | . | . | . | . | . | . | . | . | 51.1 | 88 | − 7 | 10 | 10 | . | . |
| | | Lich | 174 | . | . | . | . | 0.3 | . | . | . | 3.8 | 0.6 | 4.6 | 0.6 | . | . | . | . | . | 1.1 | 13.8 | 3.4 | . | 0.9 | 5.7 | 0.6 | 0.7 | 0.3 | . | . | . | . | . | 36.4 | 65 | − 19 | 13 | 6 | . | . |
| | | Anspach | 330 | . | . | . | . | . | . | . | 0.2 | 7.9 | 2.6 | 8.2 | 4.6 | . | 1.7 | 0.5 | . | . | 2.9 | 17.0 | 6.1 | 0.1 | 1.9 | 3.6 | 2.4 | 1.5 | 0.3 | 0.1 | . | . | . | . | 61.6 | 102 | + 1 | 17 | 12 | . | . |
| | | Nauheim, Bad | 145 | . | . | . | . | . | . | 0.0 | 0.3 | 3.3 | 1.3 | 2.3 | 1.8 | . | . | . | 0.1 | . | 0.2 | 7.8 | 2.1 | . | 1.2 | 1.9 | 0.5 | 0.6 | 1.8 | 0.1 | . | . | . | . | 25.3 | 50 | − 25 | 15 | 9 | . | . |
| | Hilb. Nidder | Herchenhain | 645 | . | . | . | . | . | . | . | 0.5 | 11.1 | 6.1 | 17.5 | 6.8 | . | 2.8 | . | 1.3 | 2.1 | 24.6 | 30.7 | 6.5 | 0.4 | 5.2 | 23.5 | 6.2 | 1.4 | 0.9 | 0.5 | . | . | 0.1 | . | 148.7 | 142 | + 44 | 19 | 14 | . | . |
| | | Büdingen | 134 | . | . | . | . | . | . | . | 0.1 | 7.5 | . | 8.0 | 4.5 | . | . | . | 0.2 | . | 4.1 | 5.5 | 3.1 | . | 2.8 | 2.4 | 0.7 | . | 3.3 | 0.8 | . | . | . | . | 43.0 | 65 | − 23 | 13 | 9 | . | . |
| | Hilb. 34-41 | Kl. Feldberg | 807 | . | . | . | . | . | . | . | 0.1 | 10.7 | 1.3 | 13.3 | 3.5 | . | 1.8 | . | 2.4 | 0.0 | 6.2 | 20.7 | 16.8 | 0.1 | 2.3 | 14.5 | 2.9 | 3.3 | 1.2 | 0.1 | . | . | 0.0 | 0.2 | 101.4 | 101 | + 1 | 18 | 14 | . | . |
| | M. | Eppstein | 185 | . | . | . | . | . | . | . | 0.5 | 6.0 | . | 1.0 | 3.0 | . | 0.9 | . | 0.6 | . | 2.1 | 6.5 | 11.5 | . | 1.1 | 8.2 | 0.5 | 2.0 | 0.5 | . | . | . | 0.2 | . | 44.6 | 66 | − 23 | 15 | 9 | . | . |
| Main bis Nahe | Bieb | Hochheim | 128 | . | . | . | . | 0.1 | 0.1 | . | 0.1 | 3.1 | 0.1 | 6.0 | 1.1 | . | 0.1 | . | 0.7 | . | 0.1 | 0.3 | 3.5 | 0.1 | 1.1 | 5.0 | . | 0.3 | 1.2 | . | . | . | 0.1 | 0.1 | 23.2 | 45 | − 28 | 19 | 7 | . | . |
| | | Wiesbaden-Erbenheim | 137 | . | . | . | . | . | . | . | 0.2 | 5.0 | 1.3 | 4.7 | 1.8 | . | 2.1 | 0.4 | 0.4 | . | 0.8 | 2.2 | 2.8 | 0.3 | 1.8 | 8.2 | 0.3 | 1.0 | 0.7 | 0.0 | . | . | 0.0 | 0.2 | 34.2 | 58 | − 25 | 18 | 10 | . | . |
| | Selz | Wörrstadt | 197 | . | . | . | . | . | . | . | . | 6.8 | . | 2.8 | . | . | 0.8 | . | . | . | 1.7 | 2.1 | 2.5 | . | 0.3 | 8.4 | . | 1.3 | 0.8 | . | . | . | . | . | 27.5 | 57 | − 21 | 10 | 7 | . | . |
| | | Alzey | 199 | . | . | . | . | . | . | . | . | 11.9 | . | . | . | . | 0.0 | . | . | . | . | 2.2 | 2.6 | . | 0.5 | 4.1 | 0.0 | 0.7 | 0.3 | 0.2 | 0.3 | . | 0.0 | . | 22.8 | 47 | − 26 | 9 | 4 | . | . |
| | R. | Ober Olm | 205 | . | . | . | . | . | . | 0.2 | 0.2 | 6.4 | 0.0 | 4.9 | 1.7 | . | . | 0.6 | . | . | 5.3 | | 2.5 | 0.0 | 0.8 | 3.9 | . | 1.2 | 0.1 | . | . | . | 0.1 | . | 27.9 | 57 | − 21 | 14 | 8 | . | . |
| | | Geisenheim | 109 | . | . | . | . | 0.1 | . | . | 2.2 | 5.5 | 0.1 | 1.4 | 1.8 | . | 1.1 | 0.5 | 0.3 | . | 1.6 | 2.3 | 2.7 | 0.0 | 0.4 | 8.7 | 0.0 | 0.4 | 0.0 | . | 0.3 | . | 0.0 | . | 27.4 | 53 | − 24 | 16 | 8 | . | . |
| Nahe | Quelle bis Glan | Abentheuerhütte | 420 | . | . | . | . | . | . | . | 0.0 | 13.5 | 0.0 | 6.6 | 1.0 | . | 0.1 | . | 0.9 | 0.0 | 1.6 | 2.5 | 3.7 | 0.5 | 2.4 | 28.1 | 3.6 | 5.1 | 0.4 | 0.2 | 0.8 | . | 0.7 | 0.6 | 72.3 | | | 18 | 10 | . | . |
| | | Freisen | 465 | . | . | . | . | . | . | . | 0.4 | 13.5 | 1.4 | 6.6 | 0.1 | 1.0 | 0.7 | . | 1.2 | 0.1 | 1.3 | 3.8 | 4.1 | 0.4 | 1.9 | 18.9 | 6.6 | 3.8 | . | . | 0.7 | . | 0.3 | 2.2 | 69.1 | 81 | − 16 | 21 | 13 | . | . |
| | | Nohfelden | 350 | . | . | . | . | . | . | . | 0.3 | 17.8 | 0.8 | 4.5 | . | 1.3 | 0.2 | . | 0.3 | . | 1.7 | 3.7 | 2.7 | 1.2 | 1.8 | 21.1 | 2.2 | 2.8 | 1.1 | . | 0.9 | . | 0.4 | 1.5 | 66.3 | 77 | − 20 | 19 | 13 | . | . |
| | | Baumholder | 440 | . | . | . | . | . | . | . | 0.5 | 13.3 | . | 2.5 | . | . | 1.3 | . | . | . | . | 2.4 | 3.4 | . | *2.4* | *19.9* | 1.1 | 3.0 | . | . | 0.1 | . | 0.1 | . | 50.0 | 68 | − 23 | 12 | 9 | . | . |
| | | Hüttgeswasen | 660 | . | . | . | . | . | . | . | . | 15.0 | . | 11.5 | . | 0.3 | 0.6 | . | 0.9 | . | 4.9 | 3.4 | 1.4 | 0.8 | 3.4 | 26.4 | 7.3 | 0.5 | . | . | 1.2 | . | 0.6 | 1.8 | 80.0 | 85 | − 14 | 16 | 10 | . | . |
| | | Bruchweiler | 545 | . | . | . | . | . | . | . | 1.1 | 14.0 | 0.2 | 8.5 | . | . | . | . | 1.6 | . | . | 4.5 | 2.5 | 1.2 | 1.1 | 19.9 | *5.0* | . | . | . | . | . | . | . | 59.6 | 80 | − 15 | 12 | 10 | . | . |
| | | Brauschied | 383 | . | . | . | . | . | . | . | 0.4 | 6.2 | 0.3 | 8.2 | 0.7 | . | 0.2 | . | 1.1 | 0.1 | 0.6 | 3.1 | 2.0 | 0.1 | 0.7 | 10.9 | 2.3 | 2.1 | . | . | 0.2 | . | 0.3 | 0.4 | 39.9 | | | 19 | 8 | . | . |
| | | Rhaunen | 330 | . | . | . | . | . | . | . | . | 8.2 | 1.4 | 4.7 | . | . | . | . | 0.3 | . | . | 2.6 | *2.0* | . | 0.2 | 11.1 | 0.3 | 2.8 | . | . | 0.3 | . | . | . | 33.9 | 52 | − 32 | 11 | 7 | . | . |
| | | Kirn | 190 | . | . | . | . | 0.3 | . | . | . | 7.0 | 0.2 | 1.2 | . | . | . | . | . | . | . | 1.2 | 2.0 | 0.3 | 1.4 | 8.0 | 0.3 | . | . | . | 2.7 | . | . | . | 24.6 | 46 | − 29 | 11 | 7 | . | . |
| | | Neuerkirch | 350 | . | . | . | . | 0.4 | . | . | 0.3 | 5.4 | . | 8.0 | 0.7 | 0.2 | 0.2 | . | 0.8 | . | . | 1.8 | 2.9 | . | 1.1 | 9.0 | 1.6 | 1.7 | . | . | 0.3 | . | 0.1 | . | 34.5 | 56 | − 27 | 16 | 8 | . | . |
| | Glan | Hauptstuhl | 240 | . | . | . | . | . | . | . | . | 11.1 | 0.5 | 0.9 | 0.4 | . | 1.3 | . | 0.4 | . | . | 1.7 | 2.3 | . | 1.5 | 9.5 | 0.6 | 1.5 | . | . | . | . | 0.4 | 0.7 | 32.8 | | | 14 | 7 | . | . |
| | | Niederalben | 195 | . | . | . | . | 0.4 | . | . | . | 4.2 | 1.2 | . | . | . | 0.2 | . | . | . | . | 0.3 | 2.2 | . | 1.2 | *9.0* | . | *1.5* | . | . | . | . | *0.5* | . | 20.7 | | | 10 | 6 | . | . |
| | | Kaiserslautern (Sender) | 303 | . | . | . | . | . | . | . | . | 9.2 | 0.5 | 0.2 | . | . | 1.2 | . | 0.2 | . | 0.2 | 2.9 | 2.6 | . | 1.9 | 11.5 | 0.4 | 0.0 | 2.0 | . | . | . | . | . | 32.8 | | | 12 | 7 | . | . |
| | | Wolfstein | 200 | . | . | . | . | . | . | . | . | 17.1 | 0.8 | 1.3 | . | . | 0.0 | . | 0.0 | . | . | *1.5* | *1.3* | . | *1.6* | 9.6 | . | 2.3 | . | . | . | . | . | . | 35.5 | | | 8 | 7 | . | . |
| | | Hundsbach | 350 | . | . | . | . | . | . | 0.1 | 0.4 | 6.3 | . | . | 0.9 | . | 0.3 | . | . | . | 0.0 | 1.1 | 3.2 | . | 0.9 | 9.8 | 1.0 | 1.6 | 0.0 | . | 0.4 | . | 0.0 | . | 26.0 | 45 | − 32 | 12 | 6 | . | . |
| | N. | Duchroth | 240 | . | 0.0 | . | . | . | . | 0.0 | 0.0 | 3.4 | 0.3 | . | 1.5 | . | 0.3 | . | 1.4 | . | . | *0.5* | *0.5* | . | 0.2 | 13.2 | 0.9 | 1.2 | 0.7 | 0.0 | 0.0 | . | 0.2 | . | 24.3 | 48 | − 26 | 13 | 5 | . | . |
| | Alsenz | Langmeil | 226 | . | . | . | . | . | . | . | . | 7.4 | 4.8 | . | 0.6 | . | . | . | 0.4 | . | . | 2.3 | 2.6 | . | 1.8 | 5.6 | *1.0* | *1.3* | . | . | . | . | . | . | 27.8 | 54 | − 24 | 10 | 8 | . | . |
| | | Alsenz | 146 | . | . | . | . | . | . | . | . | 10.2 | . | 0.7 | 0.7 | . | . | . | . | . | . | 2.9 | 3.1 | 0.6 | 1.1 | 7.4 | 0.0 | 0.9 | 1.6 | . | 0.6 | . | 0.2 | 0.3 | 30.3 | 57 | − 23 | 13 | 6 | . | . |
| | Nahe | Kreuznach, Bad | 136 | . | . | . | . | . | . | . | . | 2.5 | . | . | 2.1 | . | 0.0 | . | . | . | . | 2.0 | 2.5 | . | . | 3.3 | . | . | 2.7 | 0.2 | . | . | . | . | 15.3 | 30 | − 35 | 7 | 6 | . | . |
| | | Spabrücken | 390 | . | . | . | . | . | . | . | 0.4 | 9.5 | 0.0 | 3.5 | 2.7 | . | . | . | 0.9 | 0.1 | . | 2.1 | 4.0 | 0.1 | 0.5 | 12.6 | 0.7 | . | 0.8 | . | . | . | . | . | 37.9 | 68 | − 18 | 13 | 6 | . | . |
| | | Ruppertsecken | 489 | . | . | . | . | . | . | . | . | 12.5 | 0.5 | 1.8 | . | . | . | . | . | . | . | 1.5 | 3.9 | 0.7 | 0.2 | 11.0 | 2.6 | 1.4 | 1.7 | . | . | . | . | . | 37.8 | 62 | − 23 | 11 | 8 | . | . |
| Nahe b. Lahn | Rhein | Kammerforst | 460 | . | . | . | . | . | . | . | . | 4.7 | 0.2 | 2.7 | 1.5 | . | 1.3 | 0.5 | 0.8 | . | 1.8 | 3.9 | 2.8 | . | . | 14.5 | 1.3 | . | . | . | . | . | . | 36.0 | 64 | − 20 | 12 | 9 | . | . |
| | | Steeg | 110 | . | . | . | . | . | . | . | . | 5.0 | 0.2 | 6.5 | 0.4 | . | 6.0 | . | 0.4 | . | 1.8 | 3.7 | 3.1 | . | . | 3.6 | 1.2 | 4.2 | . | 0.1 | 4.3 | . | . | 0.6 | 41.4 | 68 | − 19 | 15 | 10 | . | . |
| | | Boppard | 78 | . | . | . | . | . | . | . | 0.6 | 7.7 | . | 4.5 | 0.7 | . | 2.1 | . | 2.0 | . | 2.6 | 2.1 | 3.5 | . | 0.7 | 7.8 | 0.9 | 0.6 | . | . | 0.4 | . | . | . | 36.2 | | | 14 | 8 | . | . |
| Lahn | Lahn | Feudingen | 410 | . | . | . | . | . | . | 1.0 | 0.7 | 10.2 | 3.6 | 8.8 | 0.1 | . | 3.4 | 0.0 | 1.7 | 4.7 | 19.2 | 14.0 | 3.5 | . | 1.5 | 11.2 | 7.1 | 2.4 | . | . | . | . | 0.0 | 0.0 | 93.1 | 96 | − 4 | 16 | 14 | . | . |
| | | Quotshausen | 338 | . | . | . | . | . | . | 0.0 | 1.5 | 6.5 | 2.3 | 0.2 | 2.8 | . | 0.7 | . | 1.1 | 3.4 | 7.7 | 8.5 | 5.0 | *0.1* | 5.3 | 4.2 | 4.5 | 2.5 | . | 0.1 | 0.2 | .. | . | . | 56.6 | 79 | − 15 | 18 | 13 | . | . |
| | | Amönau | 224 | . | . | . | . | . | . | . | 1.6 | 4.7 | 1.8 | 0.9 | . | . | 1.3 | . | 0.9 | 1.6 | 3.1 | 7.2 | 4.9 | . | 3.5 | 1.1 | 1.1 | 0.7 | . | . | . | . | . | . | 34.4 | | | 14 | 11 | . | . |
| | Ohm | Homburg a. d. O. | 265 | . | . | . | . | . | . | . | 0.0 | 8.7 | 0.4 | 0.0 | 0.8 | . | 0.6 | . | 0.6 | 0.9 | 1.8 | 7.5 | 3.4 | 0.3 | 2.3 | 2.5 | . | 1.5 | . | 0.3 | . | . | . | 0.0 | 31.6 | 52 | − 30 | 14 | 7 | . | . |
| | | Kirchhain | 200 | . | . | . | . | 0.2 | 0.2 | 0.1 | 0.4 | 7.2 | 1.3 | 0.2 | 0.2 | . | 0.8 | 0.0 | 1.0 | 1.0 | 1.1 | 5.9 | 0.1 | 2.6 | 2.6 | 0.1 | . | 1.4 | . | . | . | . | . | . | 26.4 | 47 | − 29 | 18 | 9 | . | . |
| | | Haina | 346 | . | . | . | . | . | 0.2 | 0.3 | 0.6 | 4.5 | 1.0 | 0.8 | 0.3 | . | 1.9 | . | 0.5 | 0.7 | 2.6 | 9.3 | 9.2 | 0.5 | 8.2 | 2.7 | 0.4 | 1.8 | . | . | . | . | . | . | 45.5 | 72 | − 18 | 18 | 9 | . | . |
| | Ohm bis Dill | Marburg-Ortenberg | 202 | . | 0.0 | . | . | . | . | . | 0.4 | 9.1 | . | 0.6 | . | . | 1.0 | . | 0.5 | 1.7 | 3.3 | 7.1 | 0.5 | . | 2.2 | 0.5 | 0.0 | 4.0 | . | . | . | . | . | . | 30.9 | | | 12 | 7 | . | . |
| | | Gießen (Liebigshöhe) | 187 | . | . | . | . | 0.3 | 0.3 | . | 0.2 | 8.6 | 1.1 | 2.2 | 0.4 | . | 0.2 | . | 0.0 | 0.0 | 1.2 | 12.1 | 3.3 | 0.0 | 2.4 | 2.5 | 0.9 | 1.7 | . | . | . | . | . | 0.0 | 37.4 | | | 15 | 9 | . | . |
| | | Kirch-Göns | 221 | . | . | . | . | . | . | . | 0.2 | 4.3 | 1.6 | 2.7 | 0.6 | . | . | . | 0.3 | 0.0 | 0.8 | 11.3 | 1.5 | . | 0.7 | 0.8 | 0.7 | 1.5 | . | . | . | . | . | . | 27.0 | 55 | − 22 | 13 | 6 | . | . |

| Flußgebiet | | Ort | Seehöhe m | 1 | 2 | 3 | 4 | 5 | 6 | 7 | 8 | 9 | 10 | 11 | 12 | 13 | 14 | 15 | 16 | 17 | 18 | 19 | 20 | 21 | 22 | 23 | 24 | 25 | 26 | 27 | 28 | 29 | 30 | 31 | Monatssumme mm | Monatssumme % der Norm. | Abweichung v. d. Norm. | Zahl der Tage mit Niederschl. ≧0.1 | Niederschl. ≧1.0 | * ≧0.1 | * |
|---|---|---|---|---|---|---|---|---|---|---|---|---|---|---|---|---|---|---|---|---|---|---|---|---|---|---|---|---|---|---|---|---|---|---|---|---|---|---|---|---|
| Lahn | Dill | Dillbrecht | 352 | . | . | . | . | . | . | 0.5 | 0.7 | 13.8 | 2.1 | 3.7 | 0.6 | 0.3 | 2.5 | 0.2 | 0.6 | 1.4 | 12.5 | 13.5 | 8.1 | 2.0 | 8.9 | 5.6 | 7.4 | 2.5 | 0.2 | . | . | . | 0.1 | 0.5 | 87.7 | 109 | + 7 | 22 | 13 | . | . |
| | | Dillenburg | 227 | . | . | . | . | 0.0 | . | . | 1.2 | 8.3 | 3.9 | 1.3 | 0.4 | . | 1.8 | 0.8 | 0.0 | 0.8 | 3.9 | 13.4 | 7.2 | 1.1 | 3.6 | 2.1 | 2.1 | 1.9 | 0.0 | 0.0 | . | . | 0.4 | 0.0 | 54.2 | 82 | − 12 | 17 | 13 | . | . |
| | | Erda | 298 | . | . | . | . | . | 0.6 | . | 0.9 | 10.5 | 5.1 | 3.1 | . | . | 1.0 | . | 0.1 | 0.8 | 2.5 | 12.1 | 3.6 | . | 1.7 | 1.4 | 1.4 | 2.4 | . | . | . | . | . | 0.6 | 47.8 | 76 | − 15 | 16 | 11 | . | . |
| | | Greifenstein | 432 | . | . | . | . | . | . | 0.3 | 0.7 | 7.8 | 1.9 | 4.2 | . | . | 0.3 | 0.4 | 1.2 | 0.7 | 3.7 | 9.9 | 7.8 | . | 3.2 | 2.5 | 8.6 | 2.5 | . | . | 0.1 | . | . | 0.1 | 55.9 | 71 | − 23 | 18 | 11 | . | . |
| | Dill bis Aar | Weilburg | 156 | . | . | . | . | . | . | . | 0.3 | 6.5 | 1.5 | 7.8 | 1.4 | . | 0.2 | 0.5 | 0.2 | . | 8.0 | 18.7 | 9.9 | . | 3.0 | 3.9 | 5.7 | 2.8 | . | . | 0.3 | . | . | 0.1 | 70.8 | | | 17 | 11 | . | . |
| | | Gemünden | 258 | . | . | . | . | . | . | . | 0.1 | 5.3 | 0.5 | 8.8 | 4.0 | . | 1.4 | . | 0.2 | . | 3.6 | 15.7 | 8.4 | . | 1.7 | 4.3 | 2.7 | 2.2 | . | . | . | . | . | . | 58.9 | 97 | − 2 | 14 | 11 | . | . |
| | | Diez-Oranienstein | 137 | . | . | . | . | . | . | . | 1.0 | 5.1 | 5.2 | 6.9 | . | . | 1.1 | . | 0.4 | . | 5.4 | 8.2 | 6.6 | *4.0* | *1.2* | 1.1 | . | 1.6 | . | . | . | . | . | . | 47.8 | | | 13 | 12 | . | . |
| | | Westerburg | 330 | . | . | . | . | . | . | *0.0* | 4.0 | *10.6* | 3.2 | 3.0 | . | . | . | . | 1.3 | 4.5 | 7.2 | 22.7 | 12.3 | 0.2 | 4.6 | 6.4 | 5.0 | 3.5 | . | 0.1 | 0.1 | . | . | . | 89.1 | 105 | + 4 | 16 | 13 | . | . |
| | Aar | Schwalbach, Bad | 320 | . | . | . | . | . | . | 0.1 | 0.0 | 2.7 | . | 10.3 | 4.1 | . | 3.0 | . | 1.5 | . | 9.0 | 10.5 | 5.9 | 0.2 | 0.6 | 7.0 | 2.5 | 1.1 | 0.0 | 0.0 | 0.1 | . | . | 0.1 | 58.7 | 91 | − 6 | 16 | 11 | . | . |
| | | Panrod | 340 | . | . | . | . | . | . | . | . | 4.0 | . | 6.0 | . | . | . | . | 2.0 | 1.9 | 5.2 | 7.8 | . | . | 0.4 | *2.7* | 0.6 | 0.8 | 0.2 | . | . | . | . | . | 31.6 | 55 | − 26 | 11 | 7 | . | . |
| | Lahn | Holzhausen | 405 | . | . | . | . | . | . | . | . | 4.2 | . | 10.1 | *1.0* | . | *2.0* | . | . | . | *9.8* | 10.7 | 4.6 | . | . | 8.0 | *3.0* | . | . | . | . | . | . | . | 53.4 | 84 | − 10 | 9 | 9 | . | . |
| | | Montabaur | 252 | . | . | . | . | . | . | 0.0 | 0.6 | 11.0 | 2.8 | 9.6 | 0.5 | . | 1.6 | . | 0.9 | . | 3.9 | 12.6 | 5.8 | 0.3 | 5.8 | 5.0 | 5.3 | 3.7 | . | 0.2 | . | . | . | . | 69.6 | 93 | − 5 | 16 | 11 | . | . |
| | | Ems, Bad | 83 | . | . | . | . | . | . | . | 0.5 | 9.0 | 1.0 | 10.1 | 0.6 | . | 2.4 | . | 0.6 | . | 6.3 | 12.0 | 5.4 | 0.4 | 0.9 | 9.4 | 2.0 | 0.7 | 1.7 | 0.4 | 0.4 | . | 0.6 | . | 64.4 | 98 | − 1 | 19 | 10 | . | . |
| R. | R. | Koblenz | 65 | . | . | . | . | . | . | 0.0 | 0.3 | 5.7 | . | 3.1 | 0.4 | . | 0.0 | . | 0.4 | . | 4.1 | 4.8 | 6.5 | 0.6 | 1.2 | 6.7 | 0.7 | 1.6 | . | . | . | . | . | . | 36.1 | 64 | − 20 | 13 | 8 | . | . |
| Mosel | Mosel | Perl | 230 | . | . | . | . | . | . | . | . | 7.3 | 0.3 | 3.6 | . | 0.1 | . | . | 0.0 | .. | 3.2 | 1.5 | 1.2 | 0.2 | 1.5 | 13.2 | 0.7 | 0.8 | . | 0.8 | 5.8 | 0.2 | 5.3 | 1.5 | 47.2 | 60 | − 31 | 17 | 10 | . | . |
| | | Nennig | 152 | . | . | . | . | . | . | . | . | 4.2 | 2.0 | 3.1 | . | 0.0 | . | . | . | . | 1.9 | . | 1.8 | . | 1.3 | 8.6 | 0.5 | . | . | 3.1 | 5.2 | . | 6.8 | *2.0* | 40.5 | | | r2 | 11 | . | . |
| | Sauer | Temmels | 155 | . | . | . | . | . | . | . | 0.1 | 3.4 | . | 2.4 | 0.2 | 0.1 | 0.0 | . | . | . | 0.9 | 0.1 | 1.1 | 0.3 | 1.0 | 9.2 | 0.2 | 1.8 | 2.0 | 0.4 | 5.0 | . | 5.7 | 0.8 | 34.7 | | | 18 | 9 | . | . |
| | | Niedersgegen | 256 | . | . | . | . | . | . | . | 0.6 | 8.2 | . | *6.0* | . | . | 0.4 | . | 0.8 | 0.3 | .. | 0.9 | 1.1 | 0.6 | 1.9 | 9.8 | 5.9 | 10.4 | 5.5 | . | 7.4 | . | 9.7 | 0.3 | 69.8 | 103 | + 2 | 17 | 10 | . | . |
| | | Schneifelforsthaus | 657 | . | 0.0 | . | . | . | 0.2 | 0.3 | 1.1 | 9.4 | 2.4 | 8.8 | 0.4 | . | 0.6 | . | 1.3 | . | 7.7 | 11.2 | 6.2 | 3.4 | 2.2 | 17.8 | 7.4 | 7.4 | 11.2 | 0.7 | 12.0 | 0.3 | 9.2 | 1.9 | 123.1 | 126 | + 25 | 23 | 17 | . | . |
| | | Prüm | 465 | . | . | . | . | . | . | . | 1.4 | 3 5 | 1.3 | 6.5 | . | . | 0.7 | 1.1 | . | . | 2.0 | 5.0 | 4.9 | 2.0 | 4.0 | 6.0 | 3.2 | 6.9 | 0.5 | 0.1 | 4.0 | 5.4 | 10.1 | 0.8 | 69.4 | 87 | − 10 | 20 | 15 | . | . |
| | | Lünebach | 375 | . | . | . | . | . | . | . | 1.2 | 4.1 | . | 4.7 | . | . | . | . | . | . | 2.3 | 3.4 | 3.9 | 3.2 | 1.9 | 4.3 | 3.0 | 4.5 | . | 3.7 | 4.9 | . | 7.9 | 1.0 | 54.0 | 77 | − 16 | 15 | 15 | . | . |
| | | Holsthum | 215 | . | . | . | . | . | . | . | . | 5.6 | . | 8.9 | . | 0.0 | 0.0 | . | 0.8 | . | . | 1.3 | 1.2 | 1.1 | 2.3 | 3.2 | 3.9 | 2.9 | 7.8 | 0.1 | 4.8 | 0.2 | 6.2 | 5.5 | 55.8 | | | 16 | 13 | . | . |
| | Saar, Blies | Homburg (Saar) | 234 | . | . | . | . | . | . | . | . | 11.0 | 1.5 | 0.9 | 1.5 | . | 0.7 | . | 0.1 | . | 0.1 | 2.1 | 3.8 | . | 2.8 | 15.5 | 0.5 | 0.6 | . | 0.2 | . | . | 0.0 | 2.0 | 43.3 | 63 | − 25 | 15 | 8 | . | . |
| | | Trippstadt | 425 | . | . | . | . | . | . | 0.2 | . | 14.0 | 0.4 | 2.4 | 1.9 | . | . | 0.2 | 0.1 | . | 2.6 | 2.0 | 0.6 | 4.4 | 0.8 | 5.4 | 1.1 | 0.7 | . | . | . | 0.2 | . | . | 37.0 | 54 | − 31 | 16 | 8 | . | . |
| | | Zweibrücken | 227 | . | . | . | . | 0.3 | 0.1 | . | 0.1 | 13.9 | 3.1 | 1.2 | 1.5 | . | 0.5 | . | 0.3 | . | 0.7 | 3.9 | 4.1 | . | 2.5 | 16.8 | 1.5 | 1.4 | 0.4 | . | . | . | 0.3 | 1.3 | 53.9 | 73 | − 20 | 19 | 11 | . | . |
| | | Pirmasens | 350 | . | . | . | . | . | . | 0.3 | . | 17.1 | 1.9 | 1.5 | 3.6 | .. | . | . | 0.8 | . | 1.7 | 5.4 | 4.4 | 0.3 | 2.8 | 21.9 | 2.9 | 1.1 | 0.1 | . | 0.4 | . | . | 1.1 | 67.3 | 84 | − 13 | 17 | 12 | . | . |
| | | Aßweiler | 335 | . | . | . | . | 0.3 | . | . | 0.3 | 25.0 | 1.8 | 3.6 | 3.5 | 0.1 | 0.4 | . | 0.6 | . | 2.3 | 9.5 | 3.6 | 1.5 | 2.6 | 36.9 | 2.8 | . | . | 0.6 | 0.3 | . | 0.7 | 1.3 | 97.7 | | | 20 | 12 | . | . |
| | Saar | Spieser-Mühlenthal | 240 | . | . | . | . | 0.1 | . | . | . | 14.4 | 2.5 | 2.6 | 2.8 | . | 0.7 | . | 0.7 | . | 1.3 | 4.5 | 3.0 | 0.3 | 3.0 | 25.7 | 1.5 | . | . | 0.3 | 0.3 | . | 0.8 | 1.3 | 65.8 | 80 | − 16 | 18 | 11 | . | . |
| | | Saarbrücken (Schleuse) | 181 | . | . | . | . | . | . | . | . | 13.1 | 3.0 | 2.2 | 1.0 | . | 0.3 | . | 0.1 | . | . | 5.4 | 2.8 | . | 1.8 | 29.8 | 0.7 | 0.1 | . | 0.2 | 0.7 | . | 1.2 | 1.7 | 64.1 | | | 15 | 10 | . | . |
| | | Karlsbrunn | 240 | . | . | . | . | . | . | . | . | 7.3 | 0.4 | 1.3 | 3.9 | . | . | . | . | . | 2.2 | 2.1 | 3.4 | 0.5 | 3.5 | 22.1 | 0.2 | . | 1.4 | 0.5 | 0.9 | 0.4 | 2.5 | 2.9 | 55.5 | | | 17 | 11 | . | . |
| | | Ludweiler | 190 | . | . | . | . | . | . | . | . | 10.3 | 2.9 | 1.5 | 1.0 | . | . | . | 0.3 | . | 3.0 | 1.5 | 3.7 | . | 3.0 | 12.8 | 1.8 | . | . | . | . | . | 3.6 | 2.3 | 47.7 | 69 | − 22 | 13 | 12 | . | . |
| | | Saarlautern | 190 | . | . | . | . | . | . | . | 0.3 | 9.3 | 0.9 | 1.8 | 1.4 | 0.2 | 0.4 | . | 0.0 | . | 3.0 | 3.5 | 2.1 | 0.4 | 1.2 | 14.3 | 0.9 | . | . | 2.5 | . | 0.5 | 2.5 | 0.3 | 45.8 | 63 | − 27 | 18 | 10 | . | . |
| | | Hermeskeil | 525 | . | . | . | . | . | . | . | 0.2 | 13.4 | 0.3 | 6.0 | . | . | . | . | . | . | . | 6.0 | 2.6 | 0.3 | 3.0 | 33.8 | 9.7 | 2.0 | . | . | 4.4 | . | 4.2 | 5.5 | 91.4 | 98 | − 2 | 13 | 11 | . | . |
| | | Losheim (Bez. Trier) | 300 | . | . | . | . | . | . | . | . | 19.5 | 0.4 | 5.6 | 2.1 | 0.1 | . | . | 0.2 | . | 2.0 | 8.1 | 2.6 | 0.2 | 1.4 | 30.5 | 2.6 | 1.5 | 0.6 | 0.4 | 2.2 | 0.1 | 1.6 | 1.9 | 83.6 | 99 | − 1 | 20 | 13 | . | . |
| | | Marpingen | 280 | . | . | . | . | . | . | . | 0.4 | 15.2 | 0.5 | 4.9 | 1.0 | 0.4 | 0.3 | . | 0.1 | . | 1.2 | 4.2 | 2.5 | . | 3.5 | 23.7 | 2.1 | 2.4 | 1.7 | 0.2 | 0.8 | . | 0.7 | . | 65.8 | 86 | − 11 | 18 | 11 | . | . |
| | | Lebach | 225 | . | . | . | . | . | . | . | 0.5 | 9.3 | 3.4 | 2.6 | 1.6 | 0.5 | . | . | 0.0 | . | 0.7 | 3.5 | 1.9 | 0.8 | 1.2 | 18.8 | 1.4 | 1.1 | 0.8 | 0.8 | 0.9 | 0.2 | 1.6 | 2.0 | 53.6 | | | 20 | 12 | . | . |
| | | Serrig | 261 | . | . | . | . | . | . | . | 0.8 | 9.0 | 0.1 | 3.0 | . | . | 0.1 | . | 0.8 | . | 1.8 | 1.3 | . | 3.0 | 1.2 | 8.8 | 1.2 | . | 3.4 | 0.6 | . | . | 2.6 | 0.8 | 38.5 | 58 | − 28 | 16 | 10 | . | . |
| | | Oberemmel | 210 | . | . | . | 0.1 | 0.2 | . | . | . | 9.1 | . | 3.1 | . | 0.3 | . | . | . | . | 0.5 | 1.0 | 0.3 | 1.2 | 1.1 | 10.4 | 0.3 | 2.5 | 0.3 | 0.3 | 2.0 | . | 1.5 | 0.4 | 34.6 | | | 18 | 9 | . | . |
| | Saar bis Mündung | Pellingen | 440 | . | . | . | . | . | . | . | 0.2 | 14.2 | . | 6.2 | 0.2 | 0.1 | 0.2 | . | 0.1 | . | 0.2 | 4.5 | 4.4 | 1.1 | 2.5 | 23.2 | 2.1 | 4.1 | 0.1 | 1.1 | 2.7 | . | 3.4 | 0.9 | 71.5 | 106 | + 4 | 20 | 12 | . | . |
| | | Newel | 365 | . | . | . | . | . | . | . | . | 10.6 | . | 9.6 | 1.7 | . | 0.4 | . | 0.5 | . | . | 2.1 | 3.0 | 0.3 | 2.2 | 14.1 | 0.7 | 4.7 | 2.1 | 0.3 | 2.6 | . | 4.5 | 0.6 | 60.0 | 81 | − 14 | 17 | 11 | . | . |
| | | Sommerau, Kr. Trier | 218 | . | . | . | . | . | . | . | 0.0 | 8.9 | . | 5.1 | . | . | 0.4 | . | 0.0 | . | . | 1.9 | 2.0 | 0.4 | 0.0 | 13.3 | 0.9 | 2.0 | . | . | 0.6 | . | 3.1 | . | 38.6 | | | 11 | 7 | . | . |
| | | Gerolstein | 378 | . | . | . | . | . | . | 0.4 | 0.8 | 3.2 | 0.6 | 4.4 | 0.6 | . | 0.8 | . | 0.9 | 0.2 | 1.1 | 1.9 | 5.6 | 1.8 | 1.6 | 8.6 | 1.5 | 3.6 | 9.5 | 0.4 | 3.6 | . | 3.4 | 0.5 | 55.0 | 70 | − 23 | 22 | 13 | . | . |
| | | Wilsecker | 335 | . | . | . | . | . | . | . | . | 5.0 | 2.5 | 6.2 | . | . | . | 0.5 | 0.3 | . | 0.9 | 0.4 | 2.6 | 1.0 | 3.4 | 9.0 | 1.1 | 4.0 | 8.4 | 0.2 | 4.2 | . | 4.5 | 0.2 | 54.4 | | | 19 | 12 | . | . |
| | | Meisburg | 480 | . | 0.0 | . | . | . | . | . | 0.2 | 14.3 | . | 7.4 | 0.0 | . | 0.0 | . | 0.7 | . | 2.3 | 2.0 | 2.8 | 1.8 | 2.3 | 12.3 | 2.4 | 8.1 | 8.0 | 0.0 | 2.5 | . | 3.5 | . | 70.6 | | | 16 | 13 | . | . |
| | | Klüsserath | 122 | . | . | . | 0.1 | 0.2 | 0.1 | . | . | 5.3 | . | 8.3 | . | . | . | . | 0.0 | . | . | . | 2.0 | 0.6 | 1.3 | 9.6 | 1.6 | 3.9 | 0.6 | 0.2 | 1.4 | . | 2.9 | . | 40.1 | | | 15 | 9 | . | . |
| | | Gornhausen | 485 | . | . | . | . | . | . | . | 0.0 | 12.0 | . | 11.3 | . | . | 0.4 | . | 0.7 | . | . | 1.3 | 5.0 | 1.2 | 2.5 | 15.1 | 3.9 | 4.0 | 0.2 | . | 1.1 | . | 0.8 | . | 59.5 | 75 | − 20 | 14 | 10 | . | . |
| | | Altburg | 535 | . | . | . | . | . | . | . | 1.0 | 8.6 | 0.1 | 5.7 | 0.1 | . | 0.7 | . | 1.0 | . | 0.7 | 1.3 | 2.9 | 1.1 | 1.3 | 11.2 | 1.8 | 5.4 | 6.3 | . | 2.2 | . | 2.0 | 0.1 | 53.5 | | | 19 | 14 | . | . |
| | | Bernkastel-Cues | 120 | . | . | . | . | . | . | . | 0.8 | 11.0 | 0.7 | 5.3 | 1.3 | . | 0.1 | . | 0.8 | . | 0.0 | 0.2 | 2.8 | 1.2 | 2.0 | 17.0 | 2.2 | 3.5 | . | 0.5 | 0.5 | . | 0.9 | . | 50.8 | 77 | − 15 | 17 | 9 | . | . |
| | | Lutzerath | 397 | . | . | . | . | . | . | . | . | 3.1 | . | 6.1 | . | . | 0.7 | . | 0.9 | . | 0.6 | 2.4 | | 1.6 | 2.3 | 12.8 | 2.4 | 4.4 | 2.0 | . | 1.7 | . | 1.9 | . | 42.9 | | | 14 | 11 | . | . |
| | | Blankenrath | 397 | . | . | . | . | . | . | . | 0.9 | 10.6 | . | 9.3 | 2.2 | . | . | . | 0.1 | 0.0 | 0.0 | 3.0 | 0.0 | 2.8 | 2.7 | 7.1 | 3.5 | 0.5 | . | . | . | . | . | . | 42.7 | 61 | − 28 | 11 | 8 | . | . |
| | | Kastellaun | 417 | . | . | . | . | . | . | . | 0.7 | 8.2 | 0.2 | 4.4 | 2.1 | 0.2 | 0.5 | . | 0.1 | . | . | | 4.0 | 0.2 | 0.8 | 7.1 | 1.2 | 0.7 | . | 2.3 | | . | . | . | 32.7 | | | 17 | 8 | . | . |
| | | Treis a. d. Mosel | 96 | . | . | . | . | . | . | . | 0.3 | 4.7 | . | 3.0 | . | . | 1.0 | . | 1.7 | . | 0.1 | 0.7 | 2.4 | 0.6 | . | 3.7 | 0.7 | . | 0.6 | . | 0.7 | . | . | . | 20.2 | 38 | − 33 | 13 | 6 | . | . |
| | | Lingerhahn | 480 | . | . | . | . | . | . | . | 0.2 | 7.3 | . | 7.1 | 0.3 | . | 3.2 | . | 0.6 | 0.2 | 1.7 | 2.4 | 4.3 | 0.2 | 0.1 | 11.8 | 1.6 | 1.5 | 0.2 | . | . | . | . | . | 42.8 | 61 | − 27 | 16 | 9 | . | . |
| | | Münstermaifeld | 265 | . | . | . | . | . | 0.0 | . | 0.1 | 3.2 | 0.5 | 2.0 | . | . | 0.0 | . | 2.7 | . | . | 2.0 | 4.9 | . | . | 3.5 | . | . | 1.2 | . | 0.9 | . | . | . | 21.0 | 40 | − 31 | 10 | 7 | . | . |

# Oktober — Tägliche Niederschlagshöhen in Millimetern, gemessen um 7 Uhr morgens — 1942

| Flußgebiet | | Ort | See-höhe m | 1 | 2 | 3 | 4 | 5 | 6 | 7 | 8 | 9 | 10 | 11 | 12 | 13 | 14 | 15 | 16 | 17 | 18 | 19 | 20 | 21 | 22 | 23 | 24 | 25 | 26 | 27 | 28 | 29 | 30 | 31 | Monatssumme mm | Monatssumme % der Norm. | Abweichung v. d. Norm. | Zahl der Tage mit Niederschl. ≥0.1 | Niederschl. ≥1.0 | * ≥0.1 | ⊠ |
|---|---|---|---|---|---|---|---|---|---|---|---|---|---|---|---|---|---|---|---|---|---|---|---|---|---|---|---|---|---|---|---|---|---|---|---|---|---|---|---|
| Mosel bis Ruhr | Rhein | Selters | 260 | . | . | . | . | . | . | 0.6 | 1.3 | 9.6 | 0.4 | 4.6 | 2.6 | . | 1.7 | 0.0 | 0.3 | 0.1 | 9.2 | 22.2 | 9.5 | 1.5 | 0.8 | 9.5 | 3.2 | 4.5 | 0.2 | . | 0.0 | . | . | . | 81.8 | 114 | + 10 | 18 | 12 | . | . |
| | | Niedermendig | 216 | . | . | . | . | . | . | . | . | 2.0 | . | 0.7 | . | . | . | . | 0.8 | . | 0.7 | 3.5 | 5.0 | 0.0 | 1.0 | 3.1 | . | 1.3 | 1.5 | . | 1.4 | . | . | . | 21.0 | 39 | − 33 | 11 | 8 | . | . |
| | | Neuwied | 63 | . | . | . | . | . | . | 0.2 | 0.5 | 2.4 | 0.4 | 2.4 | 0.5 | . | 0.7 | . | 0.2 | . | 4.7 | 4.7 | 5.2 | 0.2 | 0.5 | 10.9 | 0.1 | 2.0 | 0.7 | . | 0.7 | . | 0.0 | 0.0 | 37.0 | 68 | − 17 | 18 | 7 | . | . |
| | Wied | Höchstenbach | 315 | . | . | . | . | . | 0.2 | 0.1 | 1.5 | 10.6 | 1.8 | 7.4 | 0.0 | 0.2 | 1.5 | . | 0.0 | 1.0 | 15.6 | 20.5 | 9.3 | 3.0 | 4.0 | 14.9 | 7.2 | 5.5 | 0.9 | 0.0 | 0.1 | . | . | . | 105.3 | | | 19 | 14 | . | . |
| | | Altenkirchen | 220 | . | 0.0 | . | . | . | . | 1.0 | 1.8 | 11.0 | 1.6 | 8.6 | 0.2 | . | 1.2 | . | . | 1.9 | 13.9 | 15.1 | 7.1 | 3.9 | 3.0 | 14.9 | 7.0 | 4.1 | 0.4 | . | 0.3 | . | . | . | 97.0 | 126 | + 20 | 18 | 15 | . | . |
| | | Harschbach | 284 | . | . | . | . | . | . | 0.4 | 1.6 | 7.9 | 0.9 | 6.0 | 0.5 | . | 2.2 | . | 1.0 | 0.3 | 13.0 | 23.3 | 12.0 | 1.4 | 3.2 | 12.0 | 3.2 | 6.0 | 1.3 | . | 0.1 | . | . | . | 96.3 | | | 19 | 14 | . | . |
| | | Weyerbusch | 296 | . | . | . | . | . | . | 0.6 | 2.1 | 8.9 | 2.8 | 6.3 | . | . | 1.9 | . | 0.5 | 1.3 | 12.8 | 27.2 | 8.4 | 4.1 | 8.9 | 12.9 | 9.1 | 3.8 | 1.1 | . | 0.9 | . | 0.3 | . | 113.9 | 141 | + 33 | 19 | 15 | . | . |
| | | Scheuerchen | 260 | . | . | . | . | . | . | 1.5 | 1.6 | 10.1 | . | 3.1 | . | . | 1.1 | . | . | . | 19.8 | 13.6 | 7.3 | 1.5 | 4.0 | 18.5 | 1.5 | 6.2 | 0.8 | . | 1.5 | . | 0.5 | 0.1 | 92.7 | | | 17 | 14 | . | . |
| | R. | Rheinbrohl | 90 | . | . | . | . | . | 0.1 | 0.1 | 0.5 | 1.8 | . | 0.3 | 0.2 | . | 1.1 | . | 0.3 | 0.2 | 3.9 | 5.1 | 5.9 | 0.9 | 0.9 | 10.2 | 0.0 | 2.2 | 1.3 | . | 0.3 | . | . | 0.2 | 35.5 | | | 19 | 8 | . | . |
| | Ahr | Ahrhütte | 400 | . | . | . | . | . | . | . | 1.0 | 2.8 | . | 3.8 | . | . | 0.9 | . | 0.5 | . | . | 3.4 | 1.9 | 1.5 | 2.2 | 6.1 | 0.8 | 2.8 | 5.0 | . | 2.4 | . | 2.0 | . | 37.1 | | | 15 | 12 | . | . |
| | | Dreis | 465 | . | . | . | . | . | . | 0.7 | 0.4 | 0.6 | 0.4 | 4.8 | 0.3 | . | . | . | 2.3 | . | 0.2 | 2.2 | 1.7 | 1.3 | 2.0 | 6.9 | 1.3 | 2.8 | 7.1 | . | 2.3 | . | 2.1 | . | 39.4 | 51 | − 38 | 18 | 12 | . | . |
| | | Aremberg | 540 | . | . | . | . | . | . | 0.1 | . | 2.5 | . | 2.9 | 1.1 | . | 0.8 | . | 0.3 | . | 0.8 | 6.3 | . | 3.8 | 2.9 | 2.4 | . | 8.0 | 12.0 | . | . | . | 1.1 | . | 45.0 | 71 | − 18 | 14 | 10 | . | . |
| | | Nürburg | 620 | . | . | . | . | . | . | 1.2 | 0.2 | 4.7 | 1.5 | 2.3 | 1.3 | . | 1.1 | . | 1.3 | 0.1 | 0.3 | 6.1 | 2.6 | 1.5 | 1.3 | 12.3 | 1.6 | 2.3 | 5.0 | 0.2 | 3.9 | . | 0.9 | 0.1 | 51.8 | | | 22 | 16 | . | . |
| | | Adenau | 302 | . | . | . | . | . | . | 0.4 | . | 3.2 | 0.2 | 2.2 | 0.2 | . | 1.1 | . | 1.3 | 0.2 | 0.4 | 4.9 | 1.8 | 1.2 | 2.7 | 8.0 | 0.1 | 0.5 | 7.0 | 0.2 | 3.6 | . | 0.6 | 0.0 | 39.8 | 65 | − 22 | 20 | 11 | . | . |
| | | Jammelshofen | 524 | . | . | . | . | . | . | . | . | 5.0 | . | 4.1 | . | . | . | . | 3.2 | . | 3.3 | 10.8 | 3.3 | . | 1.7 | 16.0 | . | 2.8 | 3.1 | . | 1.6 | . | . | . | 54.9 | | | 11 | 11 | . | . |
| | | Houverath | 348 | . | . | . | . | . | . | . | . | 8.0 | . | 8.4 | . | . | 1.2 | . | 1.0 | . | 2.5 | 6.0 | 5.0 | . | 1.5 | 15.0 | 1.0 | 2.7 | 1.5 | 1.7 | 2.5 | . | . | . | 58.0 | | | 14 | 14 | . | . |
| | | Ahrweiler-Land | 110 | . | . | . | . | . | . | 3.7 | 0.3 | 1.0 | . | . | . | . | 4.9 | . | 0.8 | . | 2.8 | 8.1 | 2.3 | 3.1 | 4.2 | 4.1 | 0.4 | 2.1 | 7.0 | . | 1.0 | . | . | . | 45.8 | 92 | − 4 | 15 | 12 | . | . |
| | R. | Bonn | 60 | . | . | . | . | . | . | 0.2 | . | 5.5 | 0.3 | 1.4 | 0.3 | . | 0.3 | . | . | 0.1 | 3.5 | 5.6 | 7.2 | 2.2 | 2.0 | 8.0 | 0.1 | 3.5 | 0.8 | 0.0 | 1.5 | . | 0.2 | . | 42.7 | 80 | − 11 | 18 | 10 | . | . |
| | Sieg | Hohenroth | 635 | . | . | . | . | . | . | 0.2 | . | 10.4 | 9.1 | 5.0 | . | . | 5.2 | 8.4 | 12.6 | 14.8 | 8.2 | 6.4 | 9.3 | . | 4.5 | 16.7 | 4.8 | *4.5* | *0.5* | *1.0* | *3.0* | . | . | . | 124.6 | 104 | + 5 | 17 | 15 | . | . |
| | | Hilchenbach | 393 | . | . | . | . | . | . | 0.2 | 0.6 | 26.1 | 3.7 | 9.3 | 0.4 | . | 4.3 | . | 2.1 | 4.5 | 15.9 | 14.3 | 4.1 | 1.1 | 8.4 | 11.9 | 16.3 | 3.8 | . | . | 0.3 | . | . | . | 127.3 | 130 | + 29 | 18 | 14 | . | . |
| | | Eichen | 302 | . | . | . | . | . | . | 2.0 | 4.9 | 15.0 | 5.0 | 7.0 | 0.5 | . | 3.9 | 0.5 | 1.4 | 3.0 | 12.4 | 10.1 | 8.1 | . | 11.0 | 10.7 | 13.5 | 3.2 | 0.8 | 0.9 | . | . | . | 0.0 | 113.9 | 120 | + 19 | 19 | 15 | . | . |
| | | Siegen | 260 | . | . | . | . | . | . | 1.7 | 0.8 | 8.5 | 2.7 | 6.7 | . | . | . | 1.3 | 0.7 | 1.7 | 11.6 | 12.1 | 12.0 | 0.5 | 11.0 | 7.8 | 10.5 | 3.5 | . | . | . | . | 0.3 | . | 93.4 | 118 | + 14 | 17 | 13 | . | . |
| | | Kirchen | 220 | . | . | . | . | . | . | 1.0 | 1.7 | 8.6 | 9.1 | 6.8 | 0.2 | . | 3.5 | 1.0 | 0.6 | 0.5 | 11.9 | 12.0 | 7.2 | 5.0 | 2.6 | 12.2 | 10.2 | 3.5 | 0.3 | . | . | . | . | . | 97.9 | 126 | + 20 | 19 | 15 | . | . |
| | | Burbach | 360 | . | . | . | . | . | 0.2 | 0.9 | 1.3 | 16.0 | 15.7 | 6.7 | 1.4 | . | 1.3 | 0.6 | 0.7 | 2.3 | 13.4 | 21.7 | 15.6 | 2.1 | 4.6 | 7.5 | 10.0 | 5.5 | 0.2 | 0.1 | 0.1 | . | . | . | 127.9 | 144 | + 39 | 22 | 15 | . | . |
| | | Morsbach | 210 | . | . | . | . | . | . | 0.3 | 2.1 | 14.2 | 5.4 | 9.2 | 0.5 | . | 4.7 | 0.2 | 0.5 | 0.4 | 10.0 | 14.2 | 11.8 | 5.2 | 2.1 | 19.0 | 11.5 | 5.5 | 1.4 | 0.1 | 0.1 | . | . | . | 118.5 | 128 | + 26 | 22 | 14 | . | . |
| | | Salzburg | 612 | . | . | . | . | . | . | . | 0.1 | 12.3 | 3.7 | 6.0 | 0.7 | . | 1.4 | . | 0.2 | 1.3 | 10.5 | 20.9 | 13.8 | 1.4 | 2.9 | 12.2 | 12.8 | 4.0 | . | . | . | . | . | . | 104.2 | 105 | + 5 | 16 | 13 | . | . |
| | | Rossel | 120 | . | 0.1 | . | . | . | . | 0.5 | 3.6 | 14.1 | 2.5 | 11.9 | . | . | 2.9 | 0.2 | . | 0.3 | 18.6 | 21.8 | 7.1 | 4.5 | 0.2 | 29.5 | 10.3 | 6.3 | 0.8 | . | 1.5 | . | 0.3 | . | 137.0 | 167 | + 55 | 20 | 13 | . | . |
| | | Blankenberg | 170 | . | . | . | . | . | . | 0.3 | 2.8 | 8.3 | 0.9 | 6.5 | 0.1 | . | 3.0 | 0.1 | 0.0 | 0.0 | 16.2 | 19.4 | 9.8 | 3.2 | 1.7 | 18.4 | 2.3 | 4.9 | 1.3 | . | 0.4 | . | 0.0 | . | 99.6 | 141 | + 29 | 18 | 13 | . | . |
| | | Siegburg | 61 | . | . | . | . | . | 0.0 | 0.0 | 3.2 | 9.7 | 0.1 | 3.9 | . | . | 1.9 | 0.1 | . | . | 8.3 | 7.1 | 7.9 | 3.8 | 1.8 | 18.7 | 0.5 | 4.8 | 0.8 | 0.0 | 0.7 | . | 0.5 | . | 73.8 | 114 | + 9 | 17 | 11 | . | . |
| | Sieg, Agger | Bergneustadt | 240 | . | . | . | . | . | . | . | 1.3 | 9.1 | 3.4 | 13.3 | . | . | 4.2 | . | 1.3 | 4.3 | 18.1 | 13.0 | 4.3 | 11.9 | 7.6 | 17.5 | 13.3 | 8.1 | 3.4 | . | 0.5 | 0.2 | 1.3 | 0.1 | 136.2 | 136 | + 36 | 20 | 17 | . | . |
| | | Rodt-Müllenbach | 410 | . | 0.0 | . | . | . | . | 0.0 | 1.2 | 23.6 | 3.0 | 14.4 | 2.0 | . | 4.2 | 0.1 | 1.3 | 3.0 | 20.6 | 16.6 | 10.2 | 6.4 | 12.5 | 19.1 | 14.4 | 12.4 | 1.9 | . | 0.4 | . | . | . | 167.3 | 143 | + 50 | 19 | 17 | . | . |
| | | Hülsenbusch | 308 | . | . | . | . | . | 0.3 | 0.2 | 1.4 | 7.6 | 2.9 | 13.0 | . | . | 3.8 | . | 0.5 | . | 19.6 | 17.6 | 5.5 | 6.5 | 6.1 | 17.2 | 10.7 | 1.6 | 1.8 | . | 0.9 | . | 0.4 | . | 117.6 | 116 | + 16 | 19 | 14 | . | . |
| | | Loope | 118 | . | . | . | . | . | . | . | 1.4 | 11.9 | 3.1 | 15.4 | . | . | 4.6 | . | 0.5 | . | 13.1 | 16.6 | 3.5 | 5.3 | 2.4 | 22.6 | 5.9 | 6.9 | 1.5 | . | 0.8 | . | . | . | 115.5 | 127 | + 25 | 16 | 14 | . | . |
| | | Seelscheid | 214 | . | . | . | . | . | . | . | 3.2 | 6.8 | 1.0 | 12.3 | . | . | 6.1 | . | . | 0.4 | 20.2 | 9.1 | 13.9 | 3.7 | 3.0 | 25.4 | 3.5 | 8.7 | 1.8 | 0.1 | 0.6 | . | . | . | 119.8 | 144 | + 37 | 16 | 14 | . | . |
| | | Unterkotten | 160 | 0.1 | . | . | . | . | . | 0.0 | 2.1 | 7.9 | 2.7 | 19.4 | . | . | 5.4 | . | 7.0 | 0.4 | 14.7 | 19.5 | 4.3 | 5.7 | 3.8 | 17.2 | 14.0 | 10.3 | 2.0 | 0.2 | 0.8 | 0.1 | . | 0.3 | 137.9 | | | 21 | 15 | . | . |
| | Sieg bis Wupper | Brühl | 63 | . | . | . | . | . | . | . | 3.2 | 6.1 | 0.5 | 2.3 | . | . | 1.6 | . | . | . | 6.5 | 7.6 | 6.4 | 3.2 | 1.3 | 9.5 | 1.3 | 3.8 | 0.5 | . | 1.7 | . | 1.6 | . | 57.1 | 93 | − 4 | 16 | 14 | . | . |
| | | Wahn | 50 | . | . | . | . | . | . | . | 2.7 | 5.8 | 0.2 | 2.9 | 0.1 | . | 1.1 | 0.1 | 0.1 | . | 5.6 | 7.7 | 7.9 | 4.0 | 1.4 | 18.3 | 0.1 | 3.8 | 0.7 | . | 0.5 | . | 0.6 | 0.1 | 63.7 | 107 | + 4 | 20 | 11 | . | . |
| | | Köln (Flughafen) | 49 | . | 0.0 | . | . | . | . | 0.0 | 3.0 | 3.0 | 1.8 | 2.7 | . | . | 3.5 | . | 0.2 | 0.0 | 4.8 | 8.3 | 6.6 | 2.6 | 0.3 | 8.2 | 0.6 | 7.6 | 0.6 | 0.0 | 2.8 | 0.1 | 1.0 | 0.1 | 57.6 | | | 18 | 13 | . | . |
| | | Leverkusen | 44 | . | . | . | . | . | . | . | 1.9 | 2.0 | 1.1 | 4.1 | 0.2 | . | 4.4 | . | 0.8 | . | 6.2 | 9.7 | 4.6 | 2.4 | 1.2 | 14.2 | 0.6 | 6.7 | 1.4 | . | 1.9 | . | 0.9 | 0.1 | 64.4 | 114 | + 8 | 19 | 14 | . | . |
| | Wupper | Kreuzberg | 373 | . | . | . | . | . | . | . | 1.1 | 12.2 | 3.8 | 21.8 | 2.1 | . | 4.5 | . | 2.8 | 5.3 | 21.0 | 18.7 | 9.3 | 6.2 | 11.3 | 18.3 | 13.7 | 16.5 | . | 3.5 | 1.0 | . | 0.0 | . | 173.1 | 154 | + 61 | 18 | 18 | . | . |
| | | Kleineichen | 260 | . | . | . | . | . | . | . | 1.2 | 11.5 | 3.8 | 23.3 | 3.9 | . | 5.0 | 0.2 | 0.7 | 2.5 | 19.7 | 19.1 | 4.7 | 6.0 | 11.5 | 20.8 | 13.6 | 14.6 | 3.4 | 0.1 | 1.0 | . | 0.7 | 0.1 | 167.4 | 153 | + 58 | 22 | 17 | . | . |
| | | Schwelm | 210 | . | 0.0 | . | . | . | 0.3 | 0.0 | 0.3 | 16.1 | 0.7 | 9.8 | 0.1 | . | 3.8 | . | 0.7 | 2.5 | 16.2 | 15.4 | 6.9 | 5.9 | 12.2 | 13.3 | 7.1 | 10.8 | 5.1 | 0.5 | 0.0 | . | 0.6 | 0.4 | 128.7 | 128 | + 28 | 21 | 13 | . | . |
| | | Wuppertal-Mitte | 151 | . | 0.0 | . | . | . | 0.1 | 0.0 | 1.1 | 13.4 | 0.9 | 10.5 | 0.2 | . | 3.6 | . | 0.5 | 4.2 | 22.5 | 17.7 | 5.2 | 5.0 | 6.8 | 21.7 | 8.0 | 13.9 | 2.3 | . | 1.6 | . | 0.8 | 0.5 | 140.5 | 144 | + 43 | 21 | 15 | . | . |
| | | Solingen (Schützenstr.) | 252 | . | 1.1 | . | . | . | 0.2 | 0.0 | 1.0 | 11.0 | 0.8 | 12.3 | 5.8 | . | 5.7 | . | 1.3 | 0.8 | 11.5 | 17.0 | 4.7 | 5.1 | 5.8 | 32.6 | 6.3 | 14.4 | 6.3 | . | 1.7 | 0.1 | 1.0 | 0.4 | 146.9 | 163 | + 57 | 23 | 18 | . | . |
| | | Wermelskirchen | 310 | . | . | . | . | . | . | . | 1.4 | 17.1 | 4.9 | 25.9 | 2.9 | . | 8.1 | . | . | 6.9 | 22.9 | 26.3 | 8.1 | 6.7 | 10.6 | 45.6 | 16.1 | 21.7 | 3.5 | . | 0.9 | . | . | . | 229.6 | 221 | +126 | 17 | 16 | . | . |
| | Erft | Münstereifel | 290 | . | . | . | . | . | . | 0.8 | . | 3.6 | . | . | . | . | 0.3 | . | 1.2 | . | 1.3 | 11.3 | . | 3.1 | 0.9 | 10.4 | . | 2.8 | 2.3 | . | 1.2 | . | 1.4 | . | 40.6 | 71 | − 17 | 13 | 10 | . | . |
| | | Euskirchen | 170 | . | . | . | . | . | . | 0.1 | 0.1 | 4.2 | . | 0.2 | . | . | 0.5 | . | 0.5 | . | 0.5 | 8.5 | 2.8 | 1.7 | 1.4 | 9.8 | 0.3 | 2.1 | . | . | 1.8 | . | 0.8 | 0.0 | 35.3 | 70 | − 15 | 16 | 8 | . | . |
| | | Rheinbach | 174 | . | . | . | . | . | . | 1.0 | 0.2 | 7.4 | 0.2 | . | 0.4 | . | 0.3 | . | 0.8 | . | . | 12.5 | 4.2 | 2.8 | 1.4 | 7.4 | . | . | 4.2 | . | 1.3 | . | . | . | 44.1 | 80 | − 11 | 14 | 9 | . | . |
| | | Metternich | 126 | . | . | . | . | . | . | . | 2.5 | 3.4 | 0.0 | 1.4 | . | . | 1.3 | 0.0 | 0.2 | . | 2.4 | 6.3 | 3.4 | 1.3 | 1.5 | 9.3 | 0.3 | 3.9 | 0.3 | 0.1 | 0.7 | 0.1 | 0.9 | 0.0 | 39.3 | 63 | − 23 | 18 | 11 | . | . |
| | | Hergarten | 337 | . | . | . | . | . | . | . | . | 6.1 | 0.9 | 1.1 | 0.3 | . | 1.5 | . | 1.2 | . | 2.1 | 11.7 | 1.9 | 2.3 | 1.6 | 4.5 | 1.4 | 3.1 | 1.0 | 0.2 | . | . | 6.9 | 0.4 | 48.2 | 80 | − 12 | 18 | 14 | . | . |
| | | Erp | 127 | . | . | . | . | . | . | . | 2.5 | 1.8 | . | 1.7 | . | . | . | . | . | . | 0.6 | . | 2.6 | 11.0 | | 1.1 | 2.0 | 6.6 | 0.4 | 4.1 | 0.5 | . | 2.1 | . | 1.4 | 0.3 | 39.3 | 78 | − 11 | 15 | 11 | . | . |
| | | Oberbolheim | 103 | . | . | . | . | . | . | 4.9 | 2.9 | . | 0.4 | . | . | . | . | . | . | . | 0.5 | . | 2.5 | 10.5 | 2.4 | 2.0 | 6.0 | 3.0 | 0.7 | . | . | 1.2 | 1.1 | . | . | 2.3 | 40.4 | 75 | − 13 | 14 | 11 | . | . |
| | Rhein | Benninghof | 130 | . | . | . | . | . | 1.3 | . | 0.8 | 7.0 | 0.2 | 8.6 | 0.4 | . | 2.9 | . | 0.5 | . | 10.7 | 13.4 | 4.4 | 3.1 | 9.8 | 20.3 | 5.9 | 4.0 | 0.5 | . | 4.9 | . | 1.8 | 1.1 | 101.6 | 120 | + 17 | 20 | 15 | . | . |
| | | Düsseldorf-Gerresh. | 54 | . | . | . | . | . | . | . | 1.4 | 5.0 | 0.3 | 2.8 | 2.4 | . | 1.7 | . | 0.4 | . | 3.6 | 9.4 | 4.5 | 2.8 | 3.2 | 14.6 | 2.7 | 7.8 | 0.1 | . | 7.5 | . | 1.5 | 0.7 | 72.4 | 103 | + 2 | 19 | 15 | . | . |
| | | Krefeld (Flugh.) | 34 | . | 0.4 | . | . | . | 0.3 | 0.0 | 1.2 | 8.0 | 0.0 | 0.6 | 0.1 | . | 3.2 | . | 0.3 | 0.7 | 4.9 | 11.6 | 6.2 | 5.1 | 5.6 | 7.4 | 1.6 | 6.5 | 0.7 | 0.0 | 7.9 | . | 1.4 | 2.4 | 76.1 | 127 | + 16 | 21 | 14 | . | . |
| | | Duisburg (Bot. Garten) | 42 | . | 0.0 | . | 0.1 | . | 0.0 | 0.1 | 0.8 | 6.5 | 0.0 | 2.2 | 0.1 | . | 3.5 | 0.1 | 0.5 | 2.3 | 6.8 | 9.0 | 4.1 | 4.4 | 9.4 | 7.9 | 1.1 | 3.1 | . | 0.2 | 5.7 | 0.1 | 2.5 | 1.0 | 71.5 | 107 | + 5 | 23 | 15 | . | . |

| Flußgebiet | | Ort | Seehöhe m | 1 | 2 | 3 | 4 | 5 | 6 | 7 | 8 | 9 | 10 | 11 | 12 | 13 | 14 | 15 | 16 | 17 | 18 | 19 | 20 | 21 | 22 | 23 | 24 | 25 | 26 | 27 | 28 | 29 | 30 | 31 | Monatssumme mm | Monatssumme % der Norm. | Abweichung v. d. Norm. | Zahl der Tage mit Niederschl. ≧0.1 | Niederschl. ≧1.0 | * ≧0.1 | * ⊠ |
|---|---|---|---|---|---|---|---|---|---|---|---|---|---|---|---|---|---|---|---|---|---|---|---|---|---|---|---|---|---|---|---|---|---|---|---|---|---|---|---|
| Ruhr | Quelle bis Möhne | Brunskappel | 410 | . | 0.0 | . | . | . | . | . | 0.0 | 14.2 | 2.6 | 1.1 | 0.1 | . | 7.7 | 0.1 | 1.2 | 1.4 | 29.5 | 39.4 | 5.7 | 3.2 | 6.1 | 12.5 | 6.3 | 4.6 | . | . | . | . | . | 0.1 | 135.8 | 142 | + 40 | 17 | 14 | . | . |
| | | Bigge | 329 | . | . | . | . | . | . | . | 0.1 | 11.5 | 2.5 | 2.3 | 0.1 | . | 4.2 | . | 0.8 | 2.9 | 24.7 | 22.6 | 8.4 | 0.3 | 12.6 | 12.5 | 11.1 | 6.8 | . | . | . | . | . | . | 123.4 | 145 | + 38 | 16 | 12 | . | . |
| | | Enste | 300 | . | . | . | . | . | 0.2 | . | . | 6.7 | 1.8 | 2.0 | 1.4 | . | 3.6 | . | 0.9 | 2.6 | 3.1 | 48.9 | | 6.8 | 13.9 | 4.8 | 15.8 | 5.1 | 1.5 | . | . | . | . | . | 119.1 | 149 | + 39 | 16 | 14 | . | . |
| | | Eslohe | 325 | . | . | . | . | . | . | 0.0 | 0.7 | 13.0 | 1.8 | 4.5 | 1.2 | . | 3.1 | . | 1.5 | 2.7 | 20.9 | 26.7 | 6.1 | 4.0 | 14.9 | 9.6 | 5.6 | 9.1 | 1.3 | . | 0.1 | . | . | 0.0 | 126.8 | 140 | + 36 | 18 | 16 | . | . |
| | | Arnsberg | 260 | . | . | . | . | . | . | 0.2 | . | 5.9 | 0.0 | 7.7 | 0.7 | . | . | 0.2 | 4.5 | 2.3 | 16.0 | 26.8 | 5.4 | 2.9 | 10.9 | 8.5 | 9.1 | 9.7 | 1.4 | . | 0.0 | . | 0.5 | . | 112.7 | 143 | + 34 | 17 | 13 | . | . |
| | | Allendorf | 310 | . | 0.4 | . | . | . | . | . | . | 5.1 | 0.9 | 3.9 | 0.3 | . | 3.9 | . | 2.2 | 2.1 | 15.7 | 20.1 | 3.0 | 4.4 | 6.0 | 8.2 | 5.1 | 9.5 | 2.8 | 0.1 | . | . | . | . | 93.7 | 111 | + 9 | 18 | 14 | . | . |
| | | Langscheid | 335 | . | . | . | . | . | . | . | . | 5.8 | 1.9 | 6.3 | 0.5 | . | 3.1 | . | 1.7 | 1.0 | 15.6 | 27.7 | 4.5 | 1.7 | 13.5 | 2.9 | 8.9 | 9.7 | 2.1 | . | 0.1 | . | . | . | 112.0 | 140 | + 32 | 17 | 15 | . | . |
| | Möhne | Brilon | 455 | . | . | . | . | . | . | 0.1 | 0.2 | 8.9 | 2.3 | 4.4 | 2.1 | . | 6.3 | 0.2 | 1.7 | 1.2 | 20.6 | 27.4 | 15.1 | 1.0 | 11.2 | 8.8 | 12.6 | 5.5 | . | . | . | . | . | 0.1 | 129.7 | 149 | + 43 | 19 | 15 | . | . |
| | | Warstein | 295 | . | . | . | . | . | . | . | 0.2 | 6.6 | 4.2 | 3.9 | 0.2 | . | 4.2 | 0.2 | 1.3 | 1.2 | 24.0 | 26.5 | 8.8 | 0.5 | 9.7 | 7.7 | 6.8 | 8.1 | 1.3 | . | . | . | . | 0.2 | 115.6 | | | 19 | 14 | . | . |
| | | Möhnetalsperre | 185 | . | . | . | . | . | 0.2 | . | 0.3 | 5.0 | 0.9 | 4.3 | . | . | 3.6 | . | 1.0 | 0.3 | 13.6 | 18.5 | 4.0 | | 6.6 | 5.6 | 4.2 | 8.2 | 1.7 | . | . | . | . | . | 78.0 | 104 | + 3 | 16 | 12 | . | . |
| | Ruhr | Neuenrade | 324 | . | 0.0 | . | . | . | 0.1 | 0.1 | 0.2 | 7.2 | 0.5 | 6.0 | 0.4 | . | 3.5 | 0.0 | 1.9 | 2.9 | 20.9 | 24.4 | 6.8 | 0.6 | 13.0 | 12.7 | 5.8 | 11.3 | 2.5 | . | 0.7 | . | 0.0 | . | 121.5 | 140 | + 35 | 20 | 13 | . | . |
| | | Langschede | 116 | . | 0.1 | . | . | . | . | . | . | 4.6 | 0.5 | 5.4 | . | . | 2.8 | . | 0.4 | 1.5 | 15.5 | 17.3 | 2.3 | 4.3 | 6.0 | 9.2 | 4.7 | 11.9 | 2.9 | . | 0.1 | . | . | . | 86.5 | 140 | + 25 | 17 | 13 | . | . |
| | | Iserlohn | 288 | . | . | . | . | . | . | . | . | 7.1 | . | 7.9 | . | . | 4.8 | . | 1.3 | 2.8 | 18.2 | 25.3 | 5.3 | 2.8 | 8.7 | 10.5 | 8.5 | 16.0 | 2.8 | . | 0.8 | . | . | . | 122.8 | 168 | + 50 | 15 | 14 | . | . |
| | Lenne | Altastenberg | 780 | . | . | . | . | . | . | . | . | 23.3 | 3.5 | . | 2.1 | . | . | . | 5.3 | 10.2 | 33.5 | 34.8 | 12.7 | 4.7 | 14.8 | 15.5 | 16.8 | 7.0 | . | . | . | . | . | . | 184.2 | 202 | + 93 | 13 | 13 | . | . |
| | | Fleckenberg | 355 | . | . | . | . | . | . | . | 0.1 | 18.0 | 2.0 | 3.2 | 1.2 | . | 4.8 | . | 1.6 | 6.5 | 24.4 | 21.4 | 4.2 | 0.1 | 12.7 | 10.6 | 6.4 | 6.8 | . | . | . | . | 0.0 | 0.0 | 124.0 | 135 | + 32 | 16 | 14 | . | . |
| | | Altenhundem | 305 | . | . | . | 0.1 | . | . | . | 0.5 | 9.5 | 0.7 | 3.5 | 1.1 | . | . | . | 1.8 | 4.5 | 18.1 | 14.6 | 3.1 | 3.5 | 7.0 | 3.8 | 4.6 | 7.1 | 0.9 | . | . | . | 0.2 | . | 84.6 | 100 | 0 | 18 | 13 | . | . |
| | | Olpe | 346 | . | 0.0 | . | . | . | 0.1 | 0.2 | 1.2 | 13.2 | 2.2 | 7.6 | . | . | 6.5 | 0.0 | 4.2 | 3.8 | 14.6 | 13.2 | 11.0 | 4.2 | 8.6 | 4.5 | 16.7 | 8.9 | 0.3 | . | . | . | . | . | 121.0 | 121 | + 21 | 18 | 15 | . | . |
| | | Pütthof | 440 | . | 0.0 | . | . | . | 0.0 | 0.0 | 1.0 | 9.9 | 2.0 | 6.5 | 1.2 | . | 3.3 | 0.0 | 1.6 | 5.1 | 18.2 | 15.6 | 13.7 | 4.7 | 7.4 | 7.8 | 8.7 | 9.5 | 1.6 | . | 0.1 | . | 0.2 | 0.0 | 118.1 | 107 | + 8 | 19 | 17 | . | . |
| | | Attendorn | 250 | . | . | . | . | . | . | . | 0.7 | 7.4 | 1.7 | 6.6 | 1.7 | . | 3.1 | . | 1.5 | 3.9 | 8.9 | 13.3 | 5.3 | 2.0 | 9.7 | 5.8 | 7.2 | 6.5 | 1.2 | 0.1 | . | . | 0.2 | 0.1 | 86.9 | 98 | − 2 | 20 | 16 | . | . |
| | | Serkenrode | 350 | . | . | . | . | . | . | . | 0.8 | 12.4 | 1.6 | 3.9 | 0.3 | . | 3.2 | 0.1 | 1.4 | 4.0 | 23.5 | 5.3 | 1.0 | 1.6 | 1.2 | 16.3 | 5.3 | 8.7 | 1.1 | . | . | . | . | . | 91.7 | 103 | + 3 | 18 | 15 | . | . |
| | | Herscheid | 438 | . | . | . | . | . | . | . | . | 12.4 | 1.2 | 8.2 | . | . | 3.2 | . | 2.3 | 5.9 | 18.3 | 20.3 | 9.4 | 3.2 | 4.5 | 6.4 | 7.6 | 8.6 | 5.5 | 0.2 | 0.8 | . | 0.2 | 0.4 | 118.6 | 114 | + 15 | 19 | 15 | . | . |
| | | Lüdenscheid | 447 | . | . | . | . | . | 0.0 | . | 0.3 | 9.1 | 2.4 | 12.0 | . | 0.3 | 3.1 | 0.0 | 2.0 | 5.5 | 23.9 | 18.1 | 9.1 | 4.4 | 9.6 | 3.2 | 17.5 | 10.7 | 4.7 | . | 0.3 | . | . | . | 136.2 | 126 | + 28 | 18 | 15 | . | . |
| | Volme | Meinerzhagen | 408 | . | 0.0 | . | . | . | . | . | 1.2 | 17.8 | 3.4 | 14.2 | 1.4 | . | 4.3 | 0.1 | 2.0 | 6.4 | 23.4 | 19.3 | 8.5 | 5.7 | 10.9 | 19.0 | 17.4 | 10.4 | 2.9 | 0.3 | 1.2 | . | 0.6 | . | 170.4 | 140 | + 53 | 21 | 18 | . | . |
| | | Hagen | 165 | . | 0.0 | . | . | . | 0.0 | 0.0 | . | 7.8 | 0.2 | 4.9 | 0.0 | . | 2.9 | . | 0.5 | 0.8 | 9.4 | 20.7 | 3.5 | 4.5 | 4.1 | 7.7 | 3.7 | 12.6 | 4.7 | . | 1.1 | . | . | 0.0 | 89.1 | 110 | + 8 | 16 | 13 | . | . |
| | | Halver | 422 | . | . | . | . | . | . | . | 0.9 | 11.5 | 3.6 | 17.2 | . | . | 3.5 | . | 1.5 | 6.2 | 21.5 | 19.1 | | | | | | | 65.0 | | | | | | *150.0* | *135* | *+ 39* | *18* | *16* | . | . |
| | | Ennepetalsperre | 273 | . | . | . | . | . | 0.1 | . | 0.5 | 11.5 | 2.1 | 14.0 | 0.2 | . | 3.1 | . | 1.5 | 4.7 | 23.0 | 19.9 | 11.5 | 6.4 | 8.7 | 15.4 | 8.5 | 12.4 | 4.8 | . | 1.3 | . | 0.8 | . | 150.4 | 143 | + 45 | 20 | 16 | . | . |
| | Ruhr | Wengern | 90 | . | . | . | . | . | . | . | . | 4.8 | 0.4 | 4.7 | 0.0 | . | 4.6 | . | 1.1 | 0.8 | 10.1 | 15.3 | 6.0 | 0.0 | 7.6 | 8.1 | 4.5 | 12.1 | . | . | 2.4 | . | . | 0.4 | 82.9 | 105 | + 4 | 15 | 12 | . | . |
| | | Langenberg | 115 | . | . | . | . | . | 2.0 | . | . | 7.0 | 0.2 | 9.5 | . | . | 4.0 | . | 1.0 | 3.1 | 13.0 | 17.1 | 4.3 | 4.6 | 14.2 | 14.5 | 5.5 | 5.2 | 0.7 | . | 3.0 | . | . | 1.7 | 110.6 | 122 | + 20 | 18 | 16 | . | . |
| | | Essen-Mühlheim | 120 | . | 0.1 | . | . | . | 0.0 | 0.2 | 0.5 | 5.8 | 0.3 | 4.1 | 0.0 | . | 3.7 | 0.1 | 1.0 | 2.6 | 8.5 | 10.4 | 4.1 | 7.2 | 14.6 | 12.2 | 2.6 | 7.4 | 0.2 | 0.0 | 7.0 | . | 1.5 | 0.8 | 94.9 | 122 | + 17 | 22 | 15 | . | . |
| Ruhr bis Lippe | Emscher R. | Dortmund-Brünningh. | 106 | . | 0.0 | . | . | . | . | 0.0 | 0.0 | 5.4 | 0.4 | 5.3 | . | . | 3.1 | 0.0 | 0.7 | 0.8 | 14.2 | 16.1 | 7.2 | 3.1 | 8.7 | 8.3 | 4.4 | 10.4 | . | . | 1.6 | . | . | 0.0 | 89.7 | 138 | + 25 | 15 | 12 | . | . |
| | | Recklinghausen | 101 | . | 0.3 | . | . | . | 0.2 | . | 1.9 | 8.8 | 2.3 | 3.9 | 0.2 | . | 3.1 | . | 0.6 | 0.9 | 10.7 | 11.8 | 4.8 | 6.6 | 5.8 | 11.3 | 4.0 | 4.4 | 0.2 | . | 3.7 | . | 1.1 | 0.9 | 87.5 | 122 | + 16 | 22 | 15 | . | . |
| | | Bochum (Bergschule) | 83 | . | 0.0 | . | . | . | 0.0 | 0.1 | 0.1 | 5.4 | 0.1 | 3.4 | . | 0.0 | 2.6 | . | 1.1 | 0.2 | 7.3 | 10.8 | 4.7 | 4.8 | 3.5 | 7.4 | 2.0 | 4.9 | 0.6 | . | 2.2 | . | 0.7 | 0.6 | 62.5 | 91 | − 6 | 20 | 13 | . | . |
| | R. | Dinslaken-Hiesfeld | 33 | . | 0.2 | . | . | . | . | . | 2.3 | 6.2 | . | 1.6 | 0.2 | . | 1.8 | 0.8 | 1.8 | 0.7 | 6.8 | 7.3 | 4.7 | 4.9 | 3.7 | 6.2 | 1.2 | 2.0 | . | . | 6.1 | . | 1.3 | 1.2 | 61.0 | 88 | − 8 | 20 | 16 | . | . |
| Lippe | L. | Paderborn | 171 | . | . | . | . | . | 0.0 | . | 1.5 | 2.4 | 2.2 | 0.8 | 0.5 | . | 3.2 | 0.0 | 1.5 | 2.9 | 11.8 | 15.4 | 6.9 | 0.7 | 12.1 | 10.0 | 11.7 | 7.3 | 0.0 | . | . | . | . | 0.5 | 91.4 | 132 | + 22 | 17 | 13 | . | . |
| | Alme | Wewelsburg | 215 | . | . | . | . | . | 0.0 | 0.3 | 0.6 | 3.9 | 2.0 | 2.2 | 1.2 | . | 4.8 | . | 1.3 | 3.0 | 11.4 | 18.6 | 12.8 | 2.3 | 9.4 | 6.8 | 1.9 | 7.0 | . | . | . | . | . | 0.3 | 89.8 | 141 | + 26 | 18 | 15 | . | . |
| | | Fürstenberg | 352 | . | . | . | . | . | . | . | . | 7.2 | 1.3 | 1.0 | 1.2 | . | 4.0 | . | . | 4.0 | 18.5 | 22.0 | 17.8 | 2.0 | 13.0 | 6.0 | 2.5 | 8.5 | . | . | . | . | . | . | 109.0 | | | 14 | 14 | . | . |
| | | Büren | 212 | . | . | . | . | . | . | 0.1 | 0.2 | 3.2 | 1.4 | 1.8 | 0.9 | . | 3.6 | . | 1.2 | 4.5 | 27.6 | 5.2 | 16.7 | 4.2 | 6.7 | 8.9 | 1.9 | 8.2 | 0.1 | . | . | . | . | . | 96.9 | 137 | + 26 | 19 | 14 | . | . |
| | | Atteln | 190 | . | . | . | . | . | . | . | 1.6 | 3.7 | 1.3 | 1.4 | 1.5 | . | 4.5 | . | 0.7 | 2.0 | 30.5 | | 13.2 | 1.9 | 10.6 | 7.7 | 2.1 | 7.4 | . | . | . | . | . | . | 90.1 | | | 16 | 15 | . | . |
| | Lippe | Lippstadt | 76 | . | 0.0 | . | . | . | 0.0 | 0.8 | 1.0 | 6.2 | 3.0 | 2.3 | 3.3 | 0.0 | 1.8 | 0.0 | 1.2 | 4.7 | 10.2 | 13.5 | 9.0 | 2.1 | 7.6 | 7.1 | 7.2 | 7.7 | 0.2 | . | . | . | 0.0 | 0.0 | 88.9 | 141 | + 26 | 18 | 16 | . | . |
| | | Effeln | 280 | . | . | . | . | . | . | . | . | 1.8 | 3.1 | . | 2.4 | . | 1.8 | . | . | 0.8 | 6.3 | 20.2 | 11.3 | 1.1 | 6.0 | 7.1 | 2.3 | 9.4 | 1.5 | . | . | . | . | . | 75.1 | 121 | + 13 | 14 | 13 | . | . |
| | | Hovestadt | 70 | . | 0.3 | . | . | . | . | . | 0.8 | 0.6 | 1.2 | 4.5 | 5.7 | 1.4 | 2.3 | 3.1 | 2.1 | 1.8 | 5.6 | 10.8 | 8.6 | 3.1 | 4.2 | 8.9 | 4.2 | 9.8 | . | . | . | . | . | . | 79.1 | 130 | + 18 | 20 | 16 | . | . |
| | Ahse | Werl | 90 | . | 0.0 | . | . | . | 0.0 | 0.0 | 0.4 | 4.0 | 1.1 | 3.7 | 0.6 | 0.0 | 2.2 | 0.0 | 0.3 | 0.7 | 10.3 | 15.5 | 7.3 | 2.2 | 2.0 | 5.6 | 3.4 | 8.3 | 2.8 | 0.0 | 1.3 | . | . | 0.0 | 71.7 | 120 | + 12 | 18 | 14 | . | . |
| | | Hamm | 63 | . | 0.0 | . | . | . | . | 0.2 | 1.1 | 3.9 | 0.4 | 3.1 | 0.1 | 0.0 | 1.7 | 0.0 | 0.0 | 1.0 | 3.6 | 16.1 | 5.1 | 3.5 | 5.7 | 5.6 | 1.0 | 5.8 | 0.6 | . | 1.0 | . | . | . | 59.5 | 94 | − 4 | 18 | 14 | . | . |
| | Lippe | Kappenberg | 100 | . | 0.0 | . | . | . | . | 0.8 | 0.8 | 5.4 | . | 3.6 | 1.6 | . | 2.4 | . | 0.4 | 0.0 | 9.5 | 16.0 | 3.5 | 2.0 | 6.6 | 7.3 | 2.1 | 3.0 | . | . | 0.6 | . | . | 0.0 | 65.6 | 103 | + 2 | 16 | 12 | . | . |
| | | Lüdinghausen | 58 | . | . | . | . | . | 0.6 | 0.3 | 1.7 | 0.8 | 0.2 | 2.1 | 1.2 | . | 3.7 | . | 0.6 | 0.4 | 7.9 | 13.7 | 3.8 | 7.8 | 6.3 | 7.2 | 10.8 | 3.1 | 0.2 | . | 0.4 | . | 1.9 | 0.7 | 75.4 | 115 | + 10 | 22 | 13 | . | . |
| | | Dülmen | 67 | . | 0.2 | . | . | . | . | . | 1.9 | 7.7 | 2.0 | 1.5 | . | . | . | 4.2 | 4.0 | 5.5 | 2.9 | 13.5 | 5.2 | 7.6 | 5.4 | 8.1 | 7.2 | 3.1 | . | . | . | . | 4.2 | . | 84.2 | 127 | + 18 | 17 | 16 | . | . |
| | | Hervest-Dorsten | 37 | . | 0.5 | . | . | . | 0.4 | 0.4 | 1.0 | 8.6 | 1.2 | 4.9 | . | 0.0 | 2.8 | 0.0 | 0.6 | . | . | 15.3 | 5.9 | 5.8 | 7.0 | 7.8 | 2.0 | 2.5 | . | 0.2 | 6.0 | 6.1 | 1.2 | 0.7 | 74.9 | 104 | + 3 | 21 | 14 | . | . |
| Lippe b. Grenze | Rhein | Wesel | 42 | . | 0.4 | . | . | . | 0.3 | 0.1 | 3.2 | 7.6 | 0.7 | 3.6 | . | . | 3.6 | . | 0.8 | 1.6 | 6.1 | 6.1 | 5.1 | . | 8.5 | 6.0 | 1.1 | 3.0 | 1.8 | . | 9.0 | . | 1.5 | 2.0 | 72.1 | | | 21 | 16 | . | . |
| | | Rees | 18 | . | 1.0 | . | . | . | 0.3 | . | 0.4 | 5.3 | 0.1 | 0.5 | 0.3 | 0.1 | 2.0 | 0.0 | 0.9 | 0.4 | 4.4 | 8.4 | 6.8 | 4.3 | 5.1 | 4.0 | 3.0 | 0.4 | . | 1.1 | 4.1 | . | 1.0 | 2.2 | 56.1 | 85 | − 10 | 23 | 14 | . | . |
| | | Elten | 18 | 0.0 | 1.1 | . | . | . | . | . | 1.2 | 4.8 | 0.0 | 3.9 | 1.5 | 0.0 | 4.3 | . | 1.4 | 2.1 | 4.0 | 8.9 | 6.1 | 2.3 | 6.5 | 4.4 | 3.1 | . | 0.3 | 2.3 | 4.6 | 0.0 | 0.0 | 0.1 | 63.8 | 96 | − 3 | 19 | 18 | . | . |

**Oktober** — **Tägliche Niederschlagshöhen in Millimetern, gemessen um 7 Uhr morgens** — **1942**

| Flußgebiet | | Ort | Seehöhe m | 1 | 2 | 3 | 4 | 5 | 6 | 7 | 8 | 9 | 10 | 11 | 12 | 13 | 14 | 15 | 16 | 17 | 18 | 19 | 20 | 21 | 22 | 23 | 24 | 25 | 26 | 27 | 28 | 29 | 30 | 31 | Monatssumme mm | % der Norm. | Abweichung v. d. Norm. | Zahl der Tage mit Niederschl. ≧0.1 | Niederschl. ≧1.0 | * ≧0.1 | ⊠ |
|---|---|---|---|---|---|---|---|---|---|---|---|---|---|---|---|---|---|---|---|---|---|---|---|---|---|---|---|---|---|---|---|---|---|---|---|---|---|---|---|
| **Maas** | | | | | | | | | | | | | | | | | | | | | | | | | | | | | | | | | | | | | | | | |
| Roer | R. | Monschau-Dreistegen | 420 | . | . | . | . | . | . | 0.0 | 0.9 | 9.2 | 0.2 | 9.8 | 1.1 | . | 2.8 | . | 1.0 | . | 12.1 | 21.3 | 6.5 | 2.8 | 2.0 | 18.7 | 12.8 | 5.9 | 0.9 | 1.2 | 9.2 | 0.1 | 6.2 | 2.8 | 127.5 | 129 | + 29 | 21 | 17 | . | . |
| | Urft | Schmidtheim | 568 | . | . | . | . | . | 0.3 | 1.2 | 0.6 | 13.8 | . | 7.0 | 0.6 | . | 1.6 | . | . | . | . | 10.2 | 1.8 | 1.3 | 10.0 | 4.3 | 6.3 | 4.6 | . | 4.3 | 4.7 | . | 0.7 | . | 73.3 | 84 | − 14 | 17 | 13 | . | . |
| | | Hollerath | 600 | . | . | . | . | . | . | . | . | 0.0 | 2.5 | 9.3 | . | . | . | 0.0 | 1.5 | 0.6 | 7.6 | 11.5 | 6.3 | 2.2 | 6.5 | 5.9 | 6.0 | 7.8 | 0.0 | 2.4 | 4.4 | 5.4 | 4.5 | 3.8 | 88.2 | 98 | − 2 | 17 | 16 | . | . |
| | R. | Schleiden | 380 | . | 2.9 | 0.7 | . | . | . | . | | 6.2 | | 3.6 | . | . | 2.5 | . | . | . | 3.4 | 10.0 | 3.5 | 2.7 | 1.0 | 5.9 | 4.2 | 2.1 | . | 0.4 | 7.1 | . | *2.5* | *0.5* | 59.2 | 88 | − 8 | 19 | 14 | . | . |
| | Inde | Drove | 180 | . | . | . | . | . | . | . | . | 2.7 | . | . | . | . | 0.5 | . | 2.3 | . | 2.3 | 9.2 | 2.5 | 1.0 | 0.1 | 4.4 | 1.0 | 6.0 | 1.0 | . | 7.3 | . | 1.3 | 0.4 | 42.0 | 86 | − 7 | 15 | 12 | . | . |
| | R. | Rötgen (Greppstr.) | 440 | 0.0 | . | . | . | . | . | 0.0 | 0.2 | 9.2 | 0.5 | 6.0 | 0.5 | . | 4.0 | . | 2.7 | 0.0 | 11.9 | 19.5 | 8.1 | 0.1 | 6.9 | 21.3 | 9.8 | 8.5 | . | 0.7 | 6.5 | . | 4.6 | 1.4 | 122.4 | 140 | + 35 | 19 | 14 | . | . |
| | | Stolberg | 181 | . | . | . | . | . | . | . | . | 7.1 | . | 4.1 | . | 3.1 | . | . | 1.4 | . | 5.5 | 10.1 | 3.9 | 2.2 | 3.5 | 10.9 | 3.7 | 11.0 | . | 0.5 | 4.4 | 0.1 | 2.4 | 1.2 | 75.1 | | | 17 | 15 | . | . |
| | R. | Erkelenz | 99 | . | . | . | . | . | 0.3 | 0.2 | 8.0 | 8.5 | 1.0 | 2.4 | . | . | 6.0 | . | . | 0.3 | 8.0 | 11.0 | 4.4 | 3.0 | 5.9 | 10.5 | 3.0 | 9.3 | . | . | 6.6 | . | 3.4 | 2.5 | 94.3 | 152 | + 32 | 19 | 16 | . | . |
| | Wurm | Aachen (Met. Obs.) | 202 | . | 0.0 | . | . | . | 0.0 | 0.0 | 0.3 | 6.2 | 0.0 | 4.5 | 0.1 | . | 3.3 | 0.0 | 1.1 | . | 6.6 | 11.9 | 8.1 | 3.2 | 2.2 | 13.6 | 4.0 | 11.4 | . | 0.6 | 6.1 | 0.0 | 4.9 | 2.3 | 90.4 | 120 | + 15 | 18 | 15 | . | . |
| | | Herzogenrath | 163 | . | . | . | . | . | . | . | . | 5.1 | 2.0 | 3.3 | 0.1 | . | 2.8 | 0.2 | 0.0 | . | 4.1 | 8.3 | 4.0 | 3.5 | 2.8 | 12.6 | 4.4 | 10.6 | . | . | 6.8 | 0.1 | 4.6 | 2.7 | 78.0 | 116 | + 11 | 18 | 15 | . | . |
| | | Linnich | 80 | . | . | . | . | . | . | . | 1.8 | 6.0 | . | 2.2 | . | . | 3.3 | . | 0.5 | . | 4.0 | 11.0 | 4.5 | 4.0 | 5.0 | 8.2 | 2.0 | 12.5 | . | 0.5 | 5.0 | . | 3.0 | 2.0 | 76.5 | 128 | + 17 | 17 | 15 | . | . |
| | R. | Waldenrath | 83 | . | . | . | . | . | . | 1.0 | 0.5 | 4.7 | 0.0 | 2.1 | . | . | 6.2 | . | 0.0 | . | 2.1 | 7.6 | 3.0 | 2.7 | 5.6 | 7.1 | 1.4 | 7.9 | . | . | 5.2 | . | 2.9 | 3.4 | 63.4 | | | 16 | 15 | . | . |
| Roer bis Grenze | M. | Elmpt | 63 | . | . | . | . | . | 0.1 | . | 2.3 | 5.2 | 1.4 | 2.0 | . | . | 3.4 | 1.0 | 0.4 | 0.1 | 5.4 | 7.3 | 3.1 | 3.5 | 4.6 | 8.0 | 3.1 | 7.4 | . | 2.2 | 4.3 | . | 2.4 | 3.2 | 70.4 | 97 | − 2 | 21 | 18 | . | . |
| | Niers | Jackerath | 108 | . | . | . | . | 0.2 | . | . | 0.8 | 3.5 | 4.5 | 0.4 | . | . | 3.6 | 0.7 | . | . | 9.3 | 9.4 | 4.7 | 3.6 | 4.2 | 9.8 | 2.4 | . | . | 1.1 | 12.8 | . | 1.2 | . | 72.2 | | | 17 | 13 | . | . |
| | | München-Gladbach | 73 | . | . | . | . | . | 1.6 | . | 1.2 | 7.1 | 0.1 | 2.3 | 0.1 | . | 4.0 | . | 0.5 | . | 7.4 | 10.8 | 4.7 | 2.1 | 4.3 | 7.4 | 2.6 | 9.3 | 0.2 | 0.3 | 7.3 | . | 3.0 | 2.6 | 78.9 | | | 21 | 16 | . | . |
| | | Bracht | 51 | 0.3 | . | . | . | . | . | 0.8 | 2.9 | 3.8 | 1.8 | 6.1 | . | . | 2.0 | . | 3.6 | . | 8.2 | 7.6 | 8.1 | 3.2 | 4.4 | 5.2 | 4.9 | 4.5 | . | 2.1 | 3.2 | . | 7.2 | | 79.9 | 113 | + 9 | 19 | 17 | . | . |
| | | Issum | 27 | . | 0.6 | 0.1 | 0.0 | . | 0.4 | 0.2 | 1.2 | 6.0 | 0.1 | 1.1 | 0.1 | . | 2.0 | 0.2 | 0.2 | 1.8 | 4.7 | 8.2 | 6.8 | 2.7 | 10.5 | 6.0 | 1.1 | 4.1 | 3.5 | 1.7 | 6.2 | 0.1 | 1.2 | 2.7 | 73.5 | 110 | + 7 | 27 | 18 | . | . |
| | | Walbeck | 35 | . | 0.1 | 0.1 | . | . | 0.3 | 0.2 | 0.5 | 6.5 | . | 0.8 | . | . | 2.7 | . | 0.1 | 1.4 | 5.8 | 8.2 | 8.2 | 3.2 | 8.0 | 5.7 | 1.3 | 3.3 | . | . | 5.2 | . | 1.7 | 3.6 | 66.9 | 100 | 0 | 21 | 14 | . | . |
| | | Keppeln | 35 | 0.0 | 0.6 | . | . | . | . | 0.1 | 0.2 | 6.1 | 0.3 | 0.7 | 0.1 | . | 3.0 | . | 0.8 | 1.7 | 10.2 | 7.7 | 8.2 | 3.5 | 6.1 | 5.1 | 2.5 | 0.4 | 0.1 | . | 5.4 | . | 0.6 | 2.4 | 65.8 | 99 | − 1 | 22 | 12 | . | . |
| **Donau** | | | | | | | | | | | | | | | | | | | | | | | | | | | | | | | | | | | | | | | | |
| Quelle bis Iller | Brigach, Breg | Furtwangen | 854 | . | . | . | . | . | . | . | . | 24.7 | 4.5 | . | 4.5 | . | 0.4 | . | 1.6 | . | . | 16.7 | 10.0 | . | 6.6 | 16.9 | 3.1 | 0.5 | 1.6 | 0.2 | . | . | . | 4.6 | 95.9 | 68 | − 45 | 14 | 11 | . | . |
| | | Bubenbach | 937 | . | . | . | . | . | . | . | . | 11.8 | 1.8 | . | 1.7 | . | 0.4 | . | . | . | . | 3.2 | 1.9 | . | 9.6 | 5.0 | 0.5 | 0.2 | 2.7 | . | . | . | . | 3.9 | 42.7 | 49 | − 44 | 12 | 9 | . | . |
| | | Oberkirnach | 910 | . | . | . | . | . | . | . | . | 32.1 | 2.0 | . | 5.1 | . | . | . | 2.1 | . | . | 4.0 | 3.5 | 5.6 | 6.0 | 1.0 | . | 0.1 | 1.9 | . | . | . | . | 3.2 | 66.6 | | | 12 | 11 | . | . |
| | | Donaueschingen | 690 | . | . | . | . | . | . | . | . | 7.2 | 0.4 | . | 1.0 | . | . | . | . | . | . | . | . | . | 4.3 | 5.3 | 0.1 | . | . | . | . | . | . | . | 18.3 | 31 | − 40 | 6 | 4 | . | . |
| | Donau | Dürrheim, Bad | 714 | . | . | . | . | . | . | . | . | 6.0 | 1.5 | . | 0.5 | . | . | . | 2.5 | . | 1.0 | 1.0 | 0.4 | 1.0 | 0.5 | 6.2 | . | . | . | . | . | . | . | 3.2 | 23.8 | 44 | − 31 | 11 | 8 | . | . |
| | | Riedöschingen | 715 | . | . | . | . | . | . | . | . | 11.9 | 0.3 | . | 0.1 | . | 0.4 | . | 2.7 | . | . | . | 1.5 | 0.6 | 2.3 | 14.9 | 0.1 | . | 0.0 | 3.8 | . | 0.2 | . | 6.0 | 44.8 | | | 13 | 7 | . | . |
| | | Tuttlingen | 647 | . | . | . | . | . | . | . | . | 9.7 | 1.3 | . | 1.7 | . | 0.5 | . | 0.7 | . | . | 0.7 | 2.3 | . | 3.2 | 11.7 | 1.6 | . | 1.6 | . | . | . | . | 3.6 | 38.6 | 61 | − 25 | 12 | 9 | . | . |
| | | Fridingen | 625 | . | . | . | . | . | . | . | . | 5.0 | 1.5 | . | 1.4 | . | . | . | . | . | . | 0.6 | 2.3 | . | 2.0 | | 9.4 | . | . | . | . | . | . | 0.3 | 22.5 | 45 | − 28 | 8 | 6 | . | . |
| | | Böttingen | 910 | . | . | . | . | . | . | . | . | 20.9 | 6.8 | . | 2.6 | . | 0.2 | . | 1.6 | . | 0.1 | 3.2 | 4.5 | . | 2.8 | 23.0 | 0.3 | 0.2 | 1.1 | . | . | 0.2 | 0.2 | 2.5 | 70.2 | 93 | − 5 | 16 | 10 | . | . |
| | | Frohnstetten | 785 | . | . | . | . | . | . | . | . | 11.1 | 2.1 | . | 1.1 | . | . | . | 0.5 | . | . | 2.8 | 4.8 | 0.1 | 2.1 | 10.3 | 0.5 | 0.4 | 1.4 | . | . | . | . | 3.0 | 40.2 | 66 | − 21 | 13 | 9 | . | . |
| | | Bärenthal | 668 | . | . | . | . | . | . | . | . | 9.7 | 5.3 | . | 1.8 | . | . | . | 2.1 | . | . | 3.4 | 2.1 | . | 2.1 | 2.0 | 5.6 | 2.0 | . | . | . | . | . | 1.0 | 35.0 | 53 | − 31 | 10 | 10 | . | . |
| | Lauchert | Genkingen | 773 | . | . | . | . | . | . | . | . | 7.6 | 4.3 | . | 3.8 | . | . | . | 0.2 | . | . | 7.6 | 17.2 | 0.3 | 4.2 | 9.8 | 0.3 | . | 3.1 | . | . | . | . | 1.6 | 60.0 | 90 | − 7 | 12 | 9 | . | . |
| | | Trochtelfingen | 700 | . | . | . | . | . | . | . | . | 15.0 | 0.2 | . | 0.9 | . | . | . | 0.8 | . | 0.0 | 3.3 | 19.1 | 0.0 | 0.5 | 11.7 | 0.1 | 0.0 | 2.0 | . | . | . | . | 1.5 | 55.1 | 96 | − 2 | 11 | 7 | . | . |
| | Donau | Bitz | 883 | . | . | . | . | 0.5 | . | . | . | 15.3 | 6.5 | . | 7.3 | . | . | . | . | . | . | 7.8 | 9.2 | 8.4 | 1.1 | 15.3 | 5.9 | . | 11.9 | . | . | . | . | . | 89.2 | 129 | + 20 | 11 | 10 | . | . |
| | | Otterswang | 610 | . | . | . | 0.2 | 0.2 | . | . | . | 6.5 | 0.9 | . | 1.6 | . | . | . | 0.4 | 0.2 | 0.3 | 0.3 | 2.6 | . | 2.1 | 9.5 | 0.5 | 0.4 | 0.9 | . | . | 0.2 | . | 4.5 | 31.3 | 49 | − 32 | 17 | 6 | . | . |
| | | Mengen | 560 | . | . | . | . | . | . | . | . | 5.2 | 2.1 | . | 0.9 | . | . | . | . | . | . | . | 7.2 | . | 3.4 | 7.8 | 0.8 | . | 1.9 | . | . | . | . | 5.0 | 34.3 | 63 | − 20 | 9 | 7 | . | . |
| | | Ittenhausen | 782 | . | . | . | . | . | . | . | . | 7.8 | 1.4 | . | . | . | . | . | 2.5 | . | . | 0.8 | 16.3 | . | 3.4 | 9.6 | 0.6 | . | 1.4 | . | . | . | . | 3.4 | 47.2 | | | 10 | 8 | . | . |
| | Ges. Lauter | Münsingen | 721 | . | . | . | . | . | . | . | 0.1 | 18.3 | 2.1 | . | 1.8 | . | . | . | 0.9 | . | 0.1 | 5.6 | 18.4 | . | 1.2 | 14.4 | 2.8 | . | 3.0 | 0.1 | . | . | . | 2.3 | 71.1 | 120 | + 12 | 14 | 10 | . | . |
| | | Frankenhofen | 740 | . | . | . | . | . | . | . | . | 6.0 | 2.1 | . | 2.2 | . | . | . | 0.1 | . | . | 8.0 | 15.5 | . | 2.3 | 15.0 | 2.5 | . | 2.1 | . | . | . | . | 3.2 | 59.0 | 111 | + 6 | 11 | 10 | . | . |
| | D. | Ehingen | 514 | . | . | . | . | . | . | . | . | 8.9 | . | . | 1.3 | . | 0.0 | 0.0 | . | . | . | 2.4 | 11.1 | 0.4 | 2.9 | 5.8 | 1.9 | . | 1.5 | 0.0 | . | 0.9 | . | 2.6 | 39.7 | 83 | − 8 | 11 | 9 | . | . |
| | RIß | Biberach | 538 | . | . | . | . | . | . | . | . | 7.3 | 0.5 | . | 1.3 | . | . | . | . | . | . | 0.5 | 7.6 | . | 2.5 | 8.0 | 1.0 | 0.5 | 0.6 | . | . | 1.2 | . | 2.0 | 33.0 | 58 | − 24 | 12 | 8 | . | . |
| | | Schemmerberg | 542 | . | . | . | . | . | . | . | . | 7.7 | . | . | 4.8 | . | . | . | 0.0 | . | 0.1 | . | 11.4 | . | 2.4 | 5.4 | 0.8 | . | 1.0 | . | . | . | . | 3.2 | 36.8 | 77 | − 11 | 9 | 7 | . | . |
| | Iller | Ochsenhausen | 613 | . | . | . | . | . | . | . | . | 7.5 | 1.0 | . | 1.5 | . | 0.0 | . | . | . | . | 3.0 | 6.8 | . | 3.4 | 13.1 | 0.5 | . | . | . | . | . | . | 4.2 | 41.0 | 75 | − 14 | 9 | 8 | . | . |
| | | Rot | 606 | . | . | . | . | . | . | . | . | 9.0 | 3.1 | . | 1.1 | . | . | . | . | . | . | 1.6 | 9.0 | . | 2.8 | 7.4 | . | 0.7 | . | . | . | 0.9 | . | 2.7 | 38.3 | 59 | − 26 | 10 | 8 | . | . |

| Flußgebiet | | Ort | Seehöhe m | 1 | 2 | 3 | 4 | 5 | 6 | 7 | 8 | 9 | 10 | 11 | 12 | 13 | 14 | 15 | 16 | 17 | 18 | 19 | 20 | 21 | 22 | 23 | 24 | 25 | 26 | 27 | 28 | 29 | 30 | 31 | Monatssumme mm | Monatssumme % der Norm. | Abweichung v. d. Norm. | Zahl der Tage mit Niederschl. ≥ 0.1 | Niederschl. ≥ 1.0 | * ≥ 0.1 | * |
|---|---|---|---|---|---|---|---|---|---|---|---|---|---|---|---|---|---|---|---|---|---|---|---|---|---|---|---|---|---|---|---|---|---|---|---|---|---|---|---|
| Illergebiet | Obere Iller | Nebelhorn | 1930 | | | | | | | | | 12.0 | 3.1 | | 5.4 | 2.7 | 3.9 | | 3.0 | 4.0 | 3.0 | 14.9 | 47.3 | 5.4 | 6.2 | 1.4 | 9.0 | | | | 1.4 | | 1.2 | 123.9 | 74 | − 44 | 16 | 16 | 5 | 4 |
| | | Birgsau | 950 | | | | | | | | | 19.6 | 2.9 | | 2.7 | | 2.1 | | 0.8 | 1.4 | 4.1 | 22.0 | 31.3 | 5.0 | 11.5 | 6.5 | 5.4 | | | | 3.5 | | 0.5 | 119.3 | | | 15 | 13 | | |
| | | Oberstdorf | 816 | | | | | | | | | 18.0 | 1.8 | | 5.2 | | 1.2 | | 2.7 | | 1.1 | 10.7 | 17.2 | 3.6 | 11.3 | 10.9 | 5.9 | | | | 3.9 | | 0.2 | 93.7 | 87 | − 14 | 14 | 13 | | |
| | | Mittelberg | 1353 | | | | | | | | | 26.1 | 2.2 | | 3.7 | | 1.2 | | 3.5 | | 6.0 | 41.7 | 37.0 | | 14.2 | 13.0 | 9.0 | | | | 1.4 | | 1.5 | 160.5 | | | 13 | 13 | 3 | 3 |
| | | Riezlern | 1150 | | | | | | | | | 27.6 | 4.1 | | 0.5 | | 0.8 | | 2.2 | | 3.8 | 29.8 | 31.5 | 1.4 | 12.9 | 10.0 | 8.3 | | | | 1.1 | | 0.9 | 134.9 | | | 14 | 11 | | |
| | | Sonthofen | 735 | | | | | | | | | 12.2 | 1.6 | | 0.3 | | | | 1.4 | | 3.9 | 9.8 | 32.5 | 2.2 | 9.9 | 5.9 | 1.5 | | | | 0.7 | | 1.2 | 74.1 | | | 13 | 11 | | |
| | | Oberjoch | 1136 | | | | | | | | | 22.0 | 2.0 | | 8.5 | | 2.8 | | 1.9 | | 3.7 | 39.0 | 52.1 | 8.5 | 24.1 | 20.0 | 13.1 | | | | 0.7 | | | 198.4 | 150 | + 66 | 13 | 12 | 1 | 1 |
| | | Oberdorf, Bad | 850 | | | | | | | | | 18.1 | | | 7.4 | | | | 4.0 | | 3.5 | 28.5 | 54.2 | | 25.0 | 18.3 | 8.9 | | | | | | | 167.9 | 157 | + 61 | 9 | 9 | | |
| | | Thalkirchdorf | 737 | | | | | | | | | 31.8 | 0.3 | | 9.0 | | 3.3 | | 3.3 | | 9.5 | 33.2 | 42.0 | 0.3 | 22.1 | 8.7 | 7.5 | | | | | | 2.6 | 173.6 | 155 | + 62 | 13 | 11 | | |
| | | Immenstadt | 731 | | | | | | | | | 25.4 | 0.3 | | 6.6 | | 1.8 | | 3.1 | | 4.1 | 12.1 | 13.0 | 0.2 | | 17.3 | | | | | 0.9 | | 0.2 | 85.0 | 68 | − 40 | 14 | 10 | | |
| | | Bodelsberg | 896 | | | | | | | | | 12.4 | 0.0 | | 3.2 | | 1.2 | | | 1.0 | 1.2 | 7.0 | 22.2 | 2.4 | 7.1 | 11.1 | 4.2 | | | | | | 0.0 | 73.0 | | | 20 | 8 | | |
| | Mittlere Iller | Diepolz | 965 | | | | | | | | | 15.2 | 2.1 | | 3.4 | | *1.0* | | 0.0 | | 10.5 | 28.1 | 30.5 | | 8.8 | | 10.1 | | | | 3.1 | | | 112.1 | 84 | − 21 | 11 | 11 | | |
| | | Martinszell | 745 | | | | | | | | | 12.2 | 0.2 | | 2.1 | | 0.9 | | 1.4 | 0.5 | 4.9 | 10.5 | 21.2 | 1.6 | 9.1 | 5.5 | 2.3 | | | | 0.4 | | 0.5 | 73.3 | 82 | − 16 | 15 | 10 | | |
| | | Buchenberg | 905 | | | | | | | | | 21.8 | 0.5 | | 2.5 | | | | 3.2 | | 2.8 | 13.1 | 29.2 | | 16.0 | 10.5 | | | | | 1.0 | | | 100.6 | 91 | − 10 | 10 | 9 | | |
| | | Krugzell | 667 | | | | | | | | | 18.3 | 0.3 | | 0.9 | | 1.1 | | 0.5 | | 0.9 | 3.2 | 17.1 | 1.7 | 7.7 | 4.5 | 1.9 | | | | 0.2 | | 0.0 | 58.4 | 78 | − 16 | 13 | 8 | | |
| | | Frauenzell | 731 | | | | | | | | | 17.8 | | | 1.7 | | 1.2 | | 1.9 | | 3.0 | 8.6 | 12.5 | | 7.6 | 13.9 | 5.4 | | | | 1.4 | | 0.5 | 75.5 | 78 | − 21 | 12 | 11 | | |
| | | Ittelsburg | 718 | | | | | | | | | 14.9 | | | 0.6 | | 5.1 | | 0.1 | | 1.5 | 3.6 | 17.5 | | 9.0 | 11.2 | 2.3 | | | | 0.0 | | | 65.8 | 89 | − 8 | 10 | 8 | | |
| | Untere Iller | Leutkirch | 660 | | | | | | | | | 14.9 | 0.1 | | 1.9 | | 1.0 | | 0.4 | | 3.3 | 5.0 | 9.2 | 0.0 | 4.2 | 12.8 | 3.8 | 0.3 | | | 1.1 | | 0.5 | 58.5 | | | 14 | 10 | | |
| | | Reischenhof | 570 | | | | | | | | | 10.0 | 0.2 | | 6.5 | | | | 0.7 | | | | 14.6 | 0.2 | 1.4 | 6.8 | 3.2 | | | | | | 3.2 | 46.8 | 84 | − 9 | 10 | 7 | | |
| | | Jedesheim | 500 | | | | | | | | | 9.8 | | | 2.8 | | | | | 0.2 | | 1.6 | 9.9 | | 3.5 | 5.3 | 0.8 | | 1.5 | | | | 2.4 | 37.8 | 88 | − 5 | 10 | 8 | | |
| Illergebiet bis Leech | Blau | Westerheim | 815 | | | | | | | | | 24.6 | 5.9 | | 1.8 | | | | 1.9 | | 4.7 | 19.2 | 22.3 | 0.5 | 2.5 | 25.2 | | | 2.5 | | | | 2.5 | 113.6 | | | 12 | 11 | | |
| | | Seißen | 707 | | | | | | | | | 11.0 | 1.6 | | 0.7 | | | | 0.8 | | | | 15.5 | | 8.0 | 11.5 | | | 3.2 | | | | | 52.3 | 96 | − 2 | 8 | 6 | | |
| | | Merklingen | 700 | | | | | | | | | 10.8 | 4.4 | | 1.3 | | | | 2.2 | | 2.4 | 10.9 | 17.4 | 0.3 | 1.6 | 13.4 | 1.2 | | 3.5 | | | | 1.5 | 70.9 | | | 13 | 12 | | |
| | | Ulm | 495 | | | | | | | | | 6.2 | 1.2 | | | | | | | | | 5.4 | 8.7 | | 4.4 | 7.5 | 1.0 | | 1.6 | | | | 3.6 | 39.6 | 85 | − 7 | 9 | 9 | | |
| | D. | Weißenhorn | 506 | | | | | | | | | 11.9 | | | 0.8 | | | | 0.4 | | | 4.1 | 8.3 | 0.2 | 3.0 | 5.2 | 1.1 | 0.5 | 0.6 | 0.0 | | | 2.6 | 38.7 | 80 | − 10 | 12 | 7 | | |
| | Günz | Obergünzburg | 738 | | | | | | | | | 16.1 | | | 4.2 | | 1.3 | | 6.1 | | 2.8 | 6.3 | 16.8 | 1.0 | 8.0 | 18.9 | 7.2 | | | | | | 0.2 | 88.9 | 111 | + 9 | 12 | 11 | | |
| | | Ottobeuren | 660 | | | | | | | | | 11.0 | 0.9 | | 4.7 | | 4.1 | | | | 0.9 | 2.8 | 13.8 | 0.1 | 3.0 | 12.8 | 2.0 | 0.2 | | | | 0.1 | | 56.4 | 84 | − 11 | 13 | 8 | | |
| | | Arlesried | 650 | | | | | | | | | 15.4 | 0.4 | | 5.4 | | 0.4 | | | 0.0 | 0.5 | 2.2 | 12.3 | | 3.5 | 9.5 | 2.8 | 0.0 | | | | | | 52.4 | 93 | − 4 | 10 | 7 | | |
| | | Leipheim | 475 | | | | | | | | 0.0 | 8.5 | 1.9 | 0.1 | 1.3 | | 0.1 | | 0.6 | | 0.1 | 7.9 | 5.6 | 0.4 | 1.8 | 4.7 | 1.6 | 0.3 | 0.8 | 0.2 | 0.3 | | 2.6 | 38.8 | 76 | − 12 | 18 | 8 | | |
| | Mindel | Mindelheim | 607 | | | | | | | | | 9.5 | 0.8 | | 4.5 | | 0.8 | | | | | 2.5 | 10.1 | | 5.5 | 4.9 | 2.6 | | | | | | | 41.2 | 69 | − 18 | 9 | 7 | | |
| | | Röfingen | 474 | | | | | | | | | 10.4 | 0.6 | | 1.0 | | | | | | 0.4 | 0.5 | 4.2 | 0.9 | 2.2 | 4.5 | 1.6 | 0.4 | | | | | 2.1 | 28.8 | 56 | − 23 | 12 | 7 | | |
| | | Krumbach | 514 | | | | | | | | | 11.2 | | | 2.3 | | 0.0 | | | | | 3.5 | 8.7 | | 4.1 | 7.7 | 2.2 | 0.2 | 0.0 | | | | 2.1 | 42.0 | 76 | − 13 | 9 | 8 | | |
| | Brenz | Heidenheim | 494 | | | | | | | | | 8.7 | 4.4 | | 0.1 | | | | 1.4 | | | 12.8 | 10.8 | 0.4 | 1.3 | 8.6 | 0.7 | | 1.8 | | | | 1.7 | 52.7 | 102 | + 1 | 12 | 9 | | |
| | | Ettlenschieß | 656 | | | | | | | | | 8.0 | | | | | | | 0.8 | | 0.8 | 7.0 | 10.0 | | 1.2 | 15.0 | 3.3 | | | | | 2.1 | 1.5 | 49.7 | 98 | − 1 | 10 | 8 | | |
| | | Gundelfingen | 440 | | | | | | | | | *10.8* | | | | | | | | | 0.2 | 10.2 | 7.7 | | | 5.3 | 0.5 | 0.5 | 1.1 | 0.5 | | | 3.6 | 30.4 | 67 | − 15 | 10 | 6 | | |
| | Donau | Eglingen | 549 | | | | | | | | | 9.7 | 6.8 | | 0.8 | | | | 1.5 | | | 12.4 | 8.1 | | 1.4 | 9.2 | 2.1 | | 0.9 | | | | 1.9 | 54.8 | 122 | + 10 | 11 | 9 | | |
| | | Blindheim (Bhf) | 416 | | | | | | | | | 7.1 | 2.1 | | 0.2 | | | | 0.4 | | | 7.4 | 7.1 | 0.2 | 1.9 | 4.5 | 0.9 | 0.2 | 0.6 | | | | 3.0 | 35.6 | | | 13 | 7 | | |
| | | Stillnau | 430 | | | | | | | | | 1.3 | 23.5 | | | | | | 2.1 | | 0.6 | 9.8 | 7.9 | 0.4 | 3.4 | 9.1 | 5.7 | | 0.9 | | | | 0.3 | 65.0 | | | 12 | 8 | | |
| | Wörnitz | Wörnitz | 488 | | | | | | | | | 11.9 | 2.0 | | 2.6 | | | | 1.6 | | 4.0 | 17.1 | 9.9 | 0.8 | 4.3 | 8.3 | 2.2 | 0.0 | 0.3 | | | | 0.0 | 65.0 | 130 | + 15 | 12 | 10 | | |
| | | Karlsholz | 512 | | | | | | | | | 8.2 | 4.1 | | 2.1 | | | | 4.2 | | 8.1 | 15.9 | 11.5 | 1.2 | 2.2 | 1.9 | 5.4 | | | | | | | 64.8 | | | 11 | 11 | | |
| | | Öttingen | 420 | | | | | | | | | 7.9 | 2.9 | | | | | 0.0 | 0.3 | | 2.3 | 13.5 | 8.0 | 0.4 | 1.9 | 7.9 | 0.4 | | 2.5 | 0.0 | | | 1.3 | 49.0 | | | 12 | 9 | | |
| | | Bopfingen | 470 | | | | | | | | 0.0 | 10.1 | 11.2 | | 0.1 | | | | 2.0 | | 2.0 | 16.7 | 11.4 | 0.4 | 1.1 | 5.4 | 2.7 | | 2.5 | | | | 1.0 | 66.6 | 118 | + 10 | 13 | 11 | | |
| | | Möttingen | 413 | | | | | | | | | 10.5 | 5.7 | | 0.2 | | | | 0.5 | | 0.4 | 13.1 | 7.2 | 0.2 | 1.6 | 8.2 | 1.1 | | 0.3 | | | | 1.6 | 50.6 | 127 | + 11 | 12 | 8 | | |
| | | Donauwörth | 415 | | | | | | | | | 9.4 | 3.4 | | 0.5 | | | | 1.5 | | 3.1 | 6.4 | 7.9 | 0.1 | 2.3 | 9.0 | 4.7 | 0.2 | 0.4 | | | | 3.4 | 52.3 | 121 | + 9 | 14 | 10 | | |
| | Donau | Ziemetshausen | 485 | | | | | | | | | 9.5 | 1.2 | | 2.3 | | | | | | | 7.4 | 11.6 | | 4.1 | 6.4 | 1.4 | 0.4 | | | | | 0.5 | 44.8 | | | 10 | 8 | | |
| | | Bliensbach | 437 | | | | | | | | | 13.3 | 1.0 | | 0.5 | | | | 1.1 | | | 13.1 | 10.2 | | 3.0 | 6.8 | 2.1 | | 0.5 | | | | 1.5 | 53.1 | 113 | + 6 | 11 | 9 | | |
| | | Kreppen | 460 | | | | | | | | | 9.3 | 1.4 | 0.2 | 0.9 | 0.5 | 0.3 | 1.4 | 2.1 | | | 14.6 | 3.1 | 9.4 | 4.8 | 8.8 | 11.3 | | | | | | 0.6 | 68.7 | 133 | + 17 | 15 | 10 | | |
| Leech | Grenze bis Wertach | Fallmühle | 928 | | | | | | | | | 20.0 | 2.3 | | 6.5 | | 1.5 | | 3.7 | | 2.5 | 14.0 | 43.0 | 5.8 | 19.0 | 21.0 | 2.0 | | | | | | | 141.5 | 120 | + 24 | 12 | 12 | | |
| | | Horn | 794 | | | | | | | | | 7.6 | 1.4 | | 6.0 | | 1.5 | | 1.7 | | 1.5 | 5.1 | 16.5 | 0.8 | 5.0 | 8.1 | 3.0 | | | | 0.0 | | | 58.2 | | | 12 | 11 | | |
| | | Neuschwanstein | 965 | | | | | | | | | 8.0 | 0.8 | | 6.0 | | 1.6 | | 1.3 | | 2.2 | 7.0 | 17.0 | 1.1 | 4.3 | 9.4 | 3.5 | | | | | | | 62.2 | 69 | − 28 | 12 | 11 | | |
| | | Buching | 810 | | | | | | | | | 6.7 | 0.6 | | 5.3 | | 1.9 | | 1.6 | | 1.0 | 6.5 | 14.6 | 4.5 | 0.6 | 11.3 | 3.1 | | | | | | | 57.7 | 72 | − 22 | 12 | 10 | | |

## Oktober — Tägliche Niederschlagshöhen in Millimetern, gemessen um 7 Uhr morgens — 1942

| Flußgebiet | | Ort | See-höhe m | 1 | 2 | 3 | 4 | 5 | 6 | 7 | 8 | 9 | 10 | 11 | 12 | 13 | 14 | 15 | 16 | 17 | 18 | 19 | 20 | 21 | 22 | 23 | 24 | 25 | 26 | 27 | 28 | 29 | 30 | 31 | Monatssumme mm | % der Norm. | Abweichung v. d. Norm. | Zahl der Tage mit Niederschl. ≧0.1 | ≧1.0 | ✳ ≧0.1 | ▣ |
|---|---|---|---|---|---|---|---|---|---|---|---|---|---|---|---|---|---|---|---|---|---|---|---|---|---|---|---|---|---|---|---|---|---|---|---|---|---|---|---|
| Lech | Grenze bis Wertach | Steingaden | 774 | . | . | . | . | . | . | . | . | 7.2 | 0.2 | . | 4.4 | . | 0.9 | . | . | . | 2.1 | 10.8 | 18.3 | 0.3 | 3.9 | 12.3 | 4.4 | . | . | . | . | . | . | . | 64.8 | 84 | − 12 | 11 | 8 | . | . |
| | | Apfeldorf | 664 | . | . | . | . | . | . | . | . | 8.0 | 1.0 | . | . | . | 2.2 | . | . | . | . | 6.9 | 15.4 | . | 2.4 | 7.0 | 4.2 | . | . | . | . | . | . | . | 47.1 | | | 8 | 8 | . | . |
| | | Denklingen | 700 | . | . | . | . | . | . | . | . | 8.4 | . | . | 3.2 | . | . | . | . | . | 2.2 | 5.5 | 13.1 | . | 2.2 | 14.9 | 5.7 | . | . | . | . | . | . | . | 55.2 | 87 | − 8 | 8 | 8 | . | . |
| | | Landsberg a. L. | 587 | . | . | . | 0.1 | . | . | . | . | 9.1 | 0.7 | . | 3.1 | . | 0.3 | . | 0.0 | . | 0.2 | 4.9 | 11.3 | 0.1 | 2.3 | 8.7 | 1.5 | 0.0 | . | . | 0.0 | . | . | 42.3 | 72 | − 16 | 12 | 7 | . | . |
| | | Lechfeld | 550 | . | . | . | . | . | . | . | . | 7.5 | 0.9 | . | 1.5 | . | 0.2 | . | . | . | 0.0 | 5.7 | 9.0 | 1.0 | 3.4 | 6.0 | 0.6 | 0.0 | . | . | 0.0 | . | 0.0 | 35.8 | | | 10 | 7 | . | . |
| | | Issing | 720 | . | . | . | . | . | . | . | . | 9.6 | 1.8 | . | 1.8 | . | 1.5 | . | . | . | 0.5 | 3.5 | 15.9 | 0.1 | 1.8 | 12.6 | 3.5 | . | . | . | . | . | . | 52.6 | 82 | − 12 | 11 | 9 | . | . |
| | | Augsburg-St. Stefan | 490 | . | . | . | . | . | . | . | . | 11.4 | 0.7 | . | 0.9 | . | . | . | 0.6 | . | . | 14.5 | 13.9 | 0.1 | 2.9 | 6.8 | 1.8 | . | . | . | . | . | 0.0 | 53.6 | 110 | + 5 | 10 | 6 | . | . |
| | Wertach | Wertach | 915 | . | . | . | . | . | . | . | . | 22.3 | 0.4 | . | 9.2 | . | 1.4 | . | 3.0 | . | 5.0 | 13.0 | 29.3 | 3.1 | 13.4 | 12.1 | 4.6 | . | . | . | 0.1 | . | 0.2 | 117.1 | 101 | + 1 | 14 | 11 | . | . |
| | | Görisried | 804 | . | . | . | . | . | . | . | . | 14.9 | 0.0 | . | 3.2 | . | 1.6 | . | 1.3 | . | 4.6 | 15.6 | 26.6 | 1.4 | 8.0 | 13.8 | 7.8 | . | . | . | . | . | . | 98.8 | | | 11 | 11 | . | . |
| | | Mittersulzberg | 909 | . | . | . | . | . | . | . | . | 12.5 | 1.8 | . | 3.4 | . | 0.8 | . | 4.2 | . | 4.2 | 9.4 | 18.5 | . | 10.6 | 4.3 | 2.5 | . | . | . | . | . | . | 72.2 | 82 | − 16 | 11 | 10 | . | . |
| | | Unterthingau | 772 | . | . | . | . | . | . | . | . | 13.3 | . | . | 3.9 | . | 2.0 | . | 2.1 | . | 2.6 | 9.3 | 18.1 | 1.0 | 6.3 | 11.8 | 6.2 | . | . | . | . | . | 0.1 | 76.7 | 93 | − 6 | 12 | 11 | . | . |
| | | Kaufbeuren | 700 | . | . | . | . | . | . | . | . | 8.9 | 0.9 | . | 2.6 | . | 1.2 | . | 1.1 | . | 1.1 | 6.1 | 11.6 | 0.5 | 3.6 | 8.1 | 2.9 | . | . | . | . | . | . | 48.6 | 71 | − 20 | 12 | 10 | . | . |
| | | Ingenried | 660 | . | . | . | . | . | . | . | . | 10.0 | 2.1 | . | 3.0 | . | 2.4 | . | . | . | 0.8 | 3.5 | 12.5 | . | 5.0 | 8.2 | 2.5 | . | . | . | . | . | . | 50.0 | 86 | − 8 | 10 | 9 | . | . |
| | | Türkheim | 599 | . | . | . | . | . | . | . | . | 8.7 | 1.3 | . | 1.6 | 0.6 | . | . | . | . | . | 2.4 | 14.3 | . | 3.9 | 20.6 | 1.9 | . | . | . | . | . | . | 55.3 | 90 | − 6 | 9 | 8 | . | . |
| | | Auerberg | 1055 | . | . | . | . | . | . | . | . | 11.1 | . | . | 3.2 | . | 1.2 | . | 0.8 | . | 1.9 | 14.6 | 8.2 | . | 7.2 | 6.0 | 1.6 | . | . | . | . | . | . | 55.8 | 76 | − 18 | 10 | 9 | . | . |
| | | Krottenhill | 885 | 10.6 | . | . | . | . | . | . | . | 7.3 | . | . | 4.9 | . | . | . | 1.4 | . | . | 5.8 | 25.4 | 2.8 | 16.9 | . | . | . | . | . | . | . | 75.1 | 99 | − 1 | 8 | 8 | . | . |
| | | Hiltenfingen | 558 | . | . | . | . | . | . | . | . | 8.7 | 1.5 | . | 1.3 | . | 0.3 | . | . | . | . | 4.3 | 12.2 | . | 6.8 | 6.1 | 1.2 | . | . | . | . | . | . | 42.4 | 84 | − 8 | 9 | 8 | . | . |
| | | Holzhausen | 610 | . | . | . | . | . | . | . | . | 9.1 | 0.9 | . | 1.8 | . | 0.6 | . | . | . | . | 1.8 | 14.4 | . | 1.6 | 7.2 | 2.2 | 0.6 | . | . | . | . | . | 40.2 | 66 | − 21 | 10 | 7 | . | . |
| | L. | Rain a. L. | 402 | . | . | . | . | . | . | . | . | 7.1 | 4.3 | . | 1.8 | . | . | . | 3.9 | . | 4.4 | 11.1 | 9.9 | . | 2.9 | 9.1 | 6.2 | . | . | . | 1.4 | 0.5 | 1.2 | 63.8 | 160 | + 24 | 13 | 12 | . | . |
| Lech bis Nab | Lech bis Paar | Neuburg a. D. | 388 | . | . | . | . | . | . | . | . | 7.1 | 3.2 | . | 0.6 | . | . | . | 1.9 | . | 7.6 | 18.9 | 21.5 | 4.8 | 2.1 | 2.3 | 1.7 | . | 0.0 | . | . | . | 0.2 | 71.9 | 157 | + 26 | 12 | 10 | . | . |
| | | Ammerfeld | 510 | . | . | . | . | . | . | . | . | 12.3 | 3.3 | . | . | . | . | . | . | . | 7.8 | 19.8 | 21.5 | 5.3 | 2.1 | 3.9 | 3.2 | . | . | . | . | . | . | 79.2 | 176 | + 34 | 9 | 9 | . | . |
| | | Ingolstadt | 371 | . | . | . | . | . | . | . | . | 9.0 | 6.3 | . | . | . | . | . | 1.1 | . | 7.1 | 17.5 | 24.8 | 4.5 | . | 5.5 | 1.9 | . | . | . | . | . | . | 77.7 | 166 | + 31 | 9 | 9 | . | . |
| | Paar | Freienried | 529 | . | . | . | . | . | . | . | . | 4.9 | 1.7 | . | 1.2 | . | 0.3 | . | . | . | 0.1 | 17.3 | 12.3 | 0.1 | 2.9 | 8.6 | 3.4 | . | . | . | . | . | . | 52.8 | | | 11 | 8 | . | . |
| | | Pörnbach | 400 | . | . | . | . | . | . | . | . | 9.3 | 2.1 | . | 0.8 | . | . | . | 2.7 | . | 14.2 | 23.3 | 22.0 | 2.0 | 2.7 | 4.0 | 2.2 | . | . | . | . | . | . | 85.3 | 164 | + 33 | 11 | 10 | . | . |
| | | Ludwigsmoos | 380 | . | . | . | . | . | . | . | . | 7.9 | 2.1 | . | 1.0 | . | . | . | 2.3 | . | 5.3 | 15.3 | 16.1 | 5.4 | . | 5.1 | 2.6 | . | . | . | . | . | . | 63.1 | | | 10 | 10 | . | . |
| | Ilm | Scheyern | 481 | . | . | . | . | . | . | . | . | 9.2 | 1.9 | . | 1.4 | . | 0.1 | . | . | . | 9.7 | 20.8 | 19.4 | 7.6 | 2.8 | 3.7 | 4.8 | . | . | . | . | . | . | 81.4 | 142 | + 24 | 11 | 10 | . | . |
| | | Geisenfeld | 384 | . | . | . | . | . | . | . | . | 12.1 | 2.9 | . | 0.8 | . | . | . | 2.0 | . | 11.3 | 22.8 | 24.7 | 4.4 | 2.3 | 4.7 | 4.0 | . | . | . | . | . | . | 92.0 | 177 | + 40 | 11 | 10 | . | . |
| | D. | Neustadt a. D. | 350 | . | . | . | . | . | . | . | . | 11.8 | 1.5 | . | 0.0 | . | . | 3.7 | | . | 8.9 | 17.6 | 24.9 | 3.2 | 2.4 | 5.7 | 3.5 | . | . | . | . | . | . | 83.2 | 181 | + 37 | 11 | 11 | . | . |
| | Altmühl | Elbersroth | 450 | . | . | . | . | . | . | . | . | 6.8 | 2.5 | . | 2.7 | . | . | 2.3 | 0.1 | . | 3.1 | 14.2 | 15.0 | 0.0 | 5.4 | 5.8 | 1.1 | 0.1 | 0.5 | . | . | . | 0.4 | 60.0 | 128 | + 13 | 14 | 10 | . | . |
| | | Burk | 470 | . | . | . | . | . | . | . | . | 8.0 | 3.5 | . | 1.6 | 0.1 | 0.1 | 1.1 | 0.9 | . | 3.8 | 15.4 | 12.1 | 0.3 | 2.8 | 6.0 | 2.8 | . | . | . | . | . | 0.4 | 58.9 | 118 | + 9 | 15 | 10 | . | . |
| | | Gunzenhausen | 420 | . | . | . | . | . | . | . | . | 6.5 | 1.5 | . | 1.1 | . | . | 0.9 | 0.1 | . | 5.0 | 16.3 | 22.1 | 3.1 | 5.2 | 4.5 | . | . | 1.9 | . | . | . | 1.2 | 69.4 | 147 | + 22 | 13 | 11 | . | . |
| | | Rehlingen | 457 | . | . | . | . | . | . | . | . | 22.0 | 4.8 | . | 1.4 | . | . | . | 1.6 | . | 5.3 | 19.6 | 18.2 | 3.3 | 0.0 | 0.3 | 15.8 | . | 0.5 | . | . | 0.1 | 5.2 | 97.5 | 192 | + 47 | 13 | 10 | . | . |
| | | Eichstätt | 388 | . | . | . | . | . | . | . | . | 15.2 | 2.8 | . | 1.0 | . | . | 0.5 | 0.8 | . | 4.0 | 15.8 | 21.7 | 5.4 | 2.2 | 5.9 | 3.5 | . | 0.9 | . | . | . | . | 79.7 | 182 | + 36 | 13 | 10 | . | . |
| | | Freystadt/Opf. | 407 | . | . | . | . | . | . | . | . | 9.8 | 1.7 | . | 2.3 | . | 0.2 | 2.8 | . | . | 25.0 | 21.4 | 18.2 | 3.0 | 2.0 | 8.5 | 10.7 | . | 0.3 | . | . | . | 2.3 | 108.2 | | | 14 | 12 | . | . |
| | | Thalmässing | 410 | . | . | . | . | . | . | . | . | 14.4 | 3.9 | 2.5 | . | . | . | 1.2 | . | . | 8.9 | 17.6 | 19.3 | . | 3.1 | 5.7 | 3.3 | . | 1.3 | . | . | . | 1.4 | 82.6 | 166 | + 33 | 12 | 12 | . | . |
| | | Mühlhausen | 400 | . | . | . | . | . | . | . | . | 13.5 | 1.5 | . | 2.5 | . | . | 3.1 | . | . | 20.0 | 25.5 | 16.0 | 2.6 | 1.7 | 7.3 | 5.4 | . | 0.3 | . | . | . | 0.1 | 99.5 | | | 13 | 11 | . | . |
| | | Daßwang | 521 | . | . | . | . | . | . | . | . | 9.2 | 1.8 | . | 2.5 | . | . | 1.3 | 0.8 | . | 15.4 | 22.3 | 15.4 | 3.7 | 2.0 | 7.3 | 13.2 | . | 0.7 | . | . | . | . | 95.6 | 188 | + 45 | 13 | 11 | . | . |
| | | Dietfurt a. A. | 364 | . | . | . | . | . | . | . | . | 14.6 | 3.8 | . | 1.8 | . | . | 2.0 | 0.5 | . | 10.6 | 15.5 | 17.4 | 2.9 | 1.8 | 4.5 | 7.1 | . | 0.7 | . | . | . | . | 83.2 | 189 | + 39 | 13 | 11 | . | . |
| | Altmühl bis Nab | Kelheim | 350 | . | . | . | . | . | . | . | . | 9.6 | 0.9 | . | 1.2 | . | . | 0.7 | 3.3 | . | 11.7 | 22.3 | 15.5 | 2.2 | 4.0 | 4.4 | 7.0 | . | 0.0 | . | . | . | . | 82.8 | 198 | + 41 | 12 | 10 | . | . |
| | | Velburg | 510 | . | . | . | . | . | . | . | . | 21.0 | 5.8 | . | 4.9 | . | . | 1.0 | . | . | 26.3 | 24.0 | 13.1 | 3.9 | 1.4 | 9.2 | 11.1 | . | 0.2 | . | . | . | . | 121.9 | 222 | + 67 | 12 | 11 | . | . |
| | | Painten | 498 | . | . | . | . | . | . | . | . | 10.4 | 2.7 | . | 1.0 | . | . | 1.6 | . | . | 8.5 | 20.4 | 15.9 | 2.3 | 4.4 | 4.2 | 0.5 | . | 1.5 | . | . | . | . | 73.4 | 155 | + 26 | 12 | 11 | . | . |
| Nab | Waldnab | Bärnau | 600 | . | . | . | . | . | . | . | . | 10.5 | 1.0 | 0.1 | 5.4 | . | 2.2 | . | . | 0.1 | 17.8 | 19.0 | 1.2 | . | 4.1 | 8.6 | 6.1 | 0.7 | 0.6 | . | . | . | . | 77.4 | 128 | + 17 | 14 | 10 | . | . |
| | | Tirschenreuth | 500 | . | . | . | . | . | . | . | . | 8.0 | 2.9 | 0.3 | 2.8 | . | 1.9 | . | . | 0.9 | 8.8 | 13.2 | 1.4 | 0.4 | 1.7 | 6.2 | 3.6 | 0.4 | 0.7 | 0.1 | . | . | . | 53.3 | 126 | + 11 | 16 | 10 | . | . |
| | | Brand i. Opf. | 576 | . | . | . | . | . | . | . | . | 16.0 | 6.0 | 2.2 | 8.0 | . | . | . | 2.1 | 1.7 | 25.6 | 28.7 | 2.4 | 0.3 | 3.0 | 7.0 | 6.0 | . | 1.5 | . | . | . | . | 110.5 | 139 | + 31 | 14 | 13 | . | . |
| | | Steinwald-Waldhaus | 822 | . | . | . | . | . | . | . | . | 11.2 | 4.5 | 4.4 | 10.0 | . | . | . | 7.2 | 4.7 | 28.5 | 23.1 | . | 2.5 | 3.0 | 11.7 | 6.8 | . | . | . | . | . | . | 117.6 | 124 | + 23 | 12 | 12 | . | . |
| | | Erbendorf | 510 | . | . | . | . | . | . | . | . | 9.7 | 1.4 | 0.3 | 4.8 | . | 0.8 | . | . | 2.3 | 23.2 | 26.5 | 1.2 | 0.6 | 2.5 | 6.2 | 5.3 | 0.2 | 1.2 | . | . | . | 2.1 | 88.3 | 133 | + 22 | 16 | 12 | . | . |
| | | Flossenbürg | 620 | . | . | . | . | . | . | . | . | 5.1 | 6.2 | . | 12.3 | . | . | . | . | 1.3 | 21.7 | 6.5 | . | . | 1.7 | 2.0 | 18.3 | . | 0.5 | . | . | . | . | 75.6 | 125 | + 15 | 10 | 9 | . | . |
| | | Weiden | 398 | . | . | . | . | . | . | . | . | 11.5 | . | 3.5 | 4.7 | . | 1.4 | . | . | . | 16.6 | 12.2 | 1.8 | . | 1.3 | 6.9 | 2.4 | 0.0 | 1.4 | . | . | . | . | 63.7 | 131 | + 15 | 11 | 10 | . | . |
| | Heidenab | Kemnath | 456 | . | . | . | . | . | . | . | . | 8.1 | 2.1 | . | 2.5 | . | 2.1 | . | . | 2.5 | 16.0 | 17.0 | 1.2 | 0.4 | 1.5 | 16.2 | 1.4 | . | 6.5 | . | . | . | . | 77.5 | 145 | + 24 | 13 | 12 | . | . |
| | | Pressath | 425 | . | . | . | . | . | . | . | . | 8.1 | 1.7 | . | 5.1 | . | 1.6 | . | . | . | 14.1 | 17.8 | 2.3 | 1.2 | 1.4 | 10.2 | 4.6 | . | 1.6 | . | . | . | 1.5 | 71.2 | 142 | + 21 | 13 | 13 | . | . |
| | | Heinersreuth | 515 | . | . | . | . | . | . | . | . | 19.0 | . | . | 6.7 | . | 0.9 | . | 0.3 | 0.2 | 11.2 | 18.2 | 2.0 | 0.3 | 1.2 | 6.9 | . | . | . | . | . | . | . | 66.9 | 118 | + 10 | 11 | 7 | . | . |
| | | Weiherhammer | 391 | . | . | . | . | . | . | . | . | 8.3 | 0.6 | . | 3.5 | . | 0.4 | . | . | . | 11.0 | 13.4 | 2.2 | 0.4 | . | 4.3 | . | 1.5 | 0.5 | . | . | . | . | 46.1 | 96 | − 2 | 10 | 6 | . | . |

## Oktober — Tägliche Niederschlagshöhen in Millimetern, gemessen um 7 Uhr morgens — 1942

| Flußgebiet | | Ort | Seehöhe m | 1 | 2 | 3 | 4 | 5 | 6 | 7 | 8 | 9 | 10 | 11 | 12 | 13 | 14 | 15 | 16 | 17 | 18 | 19 | 20 | 21 | 22 | 23 | 24 | 25 | 26 | 27 | 28 | 29 | 30 | 31 | Monatssumme mm | Monatssumme % der Norm. | Abweichung v. d. Norm. | Zahl der Tage mit Niederschl. ≥0.1 | Niederschl. ≥1.0 | * ≥0.1 | ⊠ |
|---|---|---|---|---|---|---|---|---|---|---|---|---|---|---|---|---|---|---|---|---|---|---|---|---|---|---|---|---|---|---|---|---|---|---|---|---|---|---|---|
| Nab | Nab | Oberfahrenberg | 802 | | | | | | | | | 7.0 | 2.2 | . | 3.6 | . | . | . | . | 1.4 | 10.7 | 22.4 | . | 1.5 | 5.0 | 10.7 | 8.8 | 0.3 | 0.2 | | | | | | 73.8 | 128 | + 16 | 12 | 10 | . | . |
| | | Dammelsdorf | 440 | | | | | | | | | 5.2 | 1.0 | . | 2.1 | . | . | . | . | 3.5 | 8.5 | 15.7 | 2.1 | . | . | 3.6 | 1.6 | . | 0.0 | | | | | | 43.3 | | | 9 | 9 | . | . |
| | | Lohma | 500 | | | | | | | | | 5.9 | 3.1 | . | 4.4 | . | 1.0 | . | 0.0 | 0.0 | 6.7 | 10.5 | 0.9 | 0.4 | 1.4 | 8.9 | 8.0 | 0.0 | 0.2 | | | | | | 57.4 | 98 | − 1 | 15 | 10 | . | . |
| | Schwarzach | Waldmünchen | 510 | | | | | | | | | 14.2 | 0.0 | . | 3.1 | . | . | . | . | . | 10.6 | 20.3 | . | . | 0.5 | 3.5 | 6.0 | . | . | | | | | | 58.2 | 112 | + 6 | 7 | 6 | . | . |
| | | Grafenkirchen | 501 | | | | | | | | | 15.7 | 4.5 | 0.1 | 3.0 | . | . | 0.0 | 1.1 | . | 14.9 | 18.4 | 0.6 | 1.3 | 0.7 | 5.4 | 8.7 | 0.0 | 0.2 | | | | | | 74.6 | 129 | + 17 | 13 | 8 | . | . |
| | | Schönsee | 655 | | | | | | | | | 14.1 | 1.6 | 0.3 | 7.4 | . | 1.0 | . | . | 0.4 | 12.4 | 14.9 | 1.1 | 0.2 | 1.4 | 9.4 | 8.6 | . | 0.7 | | | | | | 73.5 | 119 | + 12 | 14 | 10 | . | . |
| | | Dieterskirchen | 500 | | | | | | | | | 15.4 | 1.1 | . | 3.1 | . | . | . | . | . | 12.6 | 15.1 | 1.5 | 0.1 | 1.2 | 9.1 | 6.5 | 0.0 | . | | | | | | 65.7 | 114 | + 8 | 10 | 9 | . | . |
| | N. | Schwarzenfeld | 363 | | | | | | | | | 15.8 | 1.9 | . | 5.6 | . | . | . | . | . | 7.9 | 10.6 | 4.9 | 4.9 | 1.1 | 8.6 | 8.1 | . | . | | | | | | 69.4 | 164 | + 27 | 10 | 10 | . | . |
| | Vils | Großschönbrunn | 450 | | | | | | | | | 7.2 | 2.3 | . | 2.4 | . | . | . | . | 0.1 | 8.0 | 21.4 | 0.2 | 2.0 | 0.3 | 1.4 | 4.0 | . | 0.2 | | | | | | 49.5 | | | 12 | 8 | . | . |
| | | Edelsfeld | 521 | | | | | | | | | 11.4 | 2.5 | . | 3.2 | . | . | . | . | 1.8 | 11.5 | 19.8 | 3.7 | 1.6 | . | 4.4 | 5.1 | . | . | | | | | 3.7 | 68.7 | 123 | + 13 | 10 | 10 | . | . |
| | | Amberg (Mariahilfsberg) | 520 | | | | | | | | | 6.5 | 2.9 | . | 3.2 | . | . | 0.3 | 0.6 | . | 6.8 | 20.3 | 3.6 | 2.9 | 0.4 | 2.5 | 2.9 | . | 0.3 | | | | | | 53.2 | 113 | + 6 | 13 | 9 | . | . |
| | | Ursensollen | 540 | | | | | | | | | 8.5 | 2.6 | 2.7 | 1.8 | . | . | . | 0.5 | . | 10.5 | 23.6 | 6.5 | 2.3 | 1.5 | 2.1 | 3.2 | . | . | | | | | | 65.8 | 141 | + 19 | 12 | 11 | . | . |
| | | Schmidmühlen | 360 | | | | | | | | | 13.8 | 2.3 | . | . | . | 1.8 | . | . | . | 8.4 | 19.6 | 3.2 | 8.1 | 2.4 | 1.1 | 2.2 | . | 1.1 | | | | | | 64.0 | 136 | + 17 | 11 | 11 | . | . |
| Regen | Schwarzer Regen | Eisenstein | 794 | | | | | | | | | 12.5 | 6.0 | 0.2 | 3.6 | . | . | 1.1 | 3.5 | 0.2 | 18.1 | 19.2 | 1.4 | 0.6 | 3.0 | 9.1 | 12.0 | 0.2 | . | | | | | | 90.7 | 93 | − 7 | 15 | 11 | 1 | . |
| | | Arberschutzhaus | 1410 | | | | | | | | | 19.2 | . | 1.3 | 2.5 | 1.7 | 0.9 | 3.2 | 2.9 | 1.8 | 11.0 | 0.9 | 10.0 | 5.3 | 12.2 | 10.0 | 9.5 | 10.5 | 5.2 | 3.0 | 8.3 | 5.2 | 4.9 | 8.7 | 138.2 | | | 22 | 20 | 3 | 3 |
| | | Zwiesler Waldhaus | 700 | | | | | | | | | 12.3 | 3.1 | 1.4 | 4.1 | . | 0.7 | 0.6 | 3.1 | 1.1 | 22.6 | 16.5 | 1.5 | 0.8 | . | 11.6 | 10.9 | . | . | | | | | | 90.3 | 102 | + 2 | 14 | 11 | . | . |
| | | Zwiesel | 590 | | | | | | | | | 8.5 | 4.8 | 0.3 | 1.7 | . | . | 1.4 | 2.6 | . | 28.6 | 25.5 | . | 2.0 | 1.8 | 13.1 | 20.4 | 0.2 | . | | | | | | 110.9 | 156 | + 40 | 13 | 11 | . | . |
| | | Buchenau | 749 | | | | | | | | | 12.6 | 5.4 | . | 4.8 | . | . | 0.3 | 4.4 | 3.8 | 37.1 | 26.2 | 0.4 | 0.2 | 1.4 | 18.6 | 21.9 | 0.3 | . | | | | | | 137.4 | 141 | + 40 | 14 | 10 | . | . |
| | | Bodenmais | 680 | | | | | | | | | 12.0 | 4.2 | . | 3.7 | . | . | 1.3 | 1.4 | 0.8 | 22.8 | 21.6 | 1.5 | 0.8 | 1.7 | 18.0 | 18.6 | 0.5 | . | | | | | | 108.9 | | | 14 | 11 | . | . |
| | | Gotteszell | 568 | | | | | | | | | 12.6 | 3.1 | . | 1.7 | . | 1.0 | 0.5 | 1.3 | 1.5 | 24.0 | 25.1 | 2.9 | 0.7 | 4.9 | 7.5 | 5.3 | 0.4 | . | | | | | | 92.5 | 108 | + 7 | 15 | 12 | . | . |
| | | Teisnach | 480 | | | | | | | | | 8.8 | *1.5* | . | 5.5 | 0.9 | . | . | 2.7 | 0.0 | 10.7 | 19.3 | 1.0 | 1.7 | 0.0 | *6.5* | 9.4 | . | . | | | | | | 68.0 | | | 11 | 10 | . | . |
| | Schwarzer Regen bis Mündung | Oberried | 580 | | | | | | | | | 16.2 | 3.5 | 0.0 | 3.2 | . | . | 1.7 | 3.4 | 0.3 | 21.3 | 22.5 | 1.5 | 3.0 | | 14.5 | 16.5 | 0.5 | 0.0 | | | | | | 108.1 | 152 | + 37 | 14 | 11 | . | . |
| | | Viechtach | 432 | | | | | | | | | 14.2 | 1.1 | . | . | . | . | 1.3 | 2.7 | . | 7.8 | 17.8 | . | 2.3 | 1.4 | 7.1 | 7.0 | . | . | | | | | | 62.7 | 100 | 0 | 10 | 10 | . | . |
| | | Höllenstein | 403 | | | | | | | | | 15.5 | 3.9 | . | 1.2 | . | . | 0.2 | 2.2 | . | 12.8 | 18.3 | 0.9 | 1.3 | 0.6 | 7.7 | 10.1 | . | . | | | | | | 74.7 | 139 | + 21 | 12 | 9 | . | . |
| | | Kleiner Arbersee | 920 | | | | | | | | | *12.1* | 6.8 | . | 3.9 | . | . | 3.1 | 28.9 | . | 47.2 | 22.8 | 6.1 | 3.5 | 2.1 | *12.0* | *10.5* | . | . | | | | | | 159.0 | 130 | + 37 | 10 | 9 | . | . |
| | | Lohberg | 650 | | | | | | | | | 8.4 | 3.5 | . | 4.2 | . | . | 1.3 | 3.2 | 0.5 | 16.5 | 22.4 | 0.4 | 0.8 | 1.5 | 11.8 | 10.6 | . | . | | | | | | 85.1 | 95 | − 4 | 13 | 10 | . | . |
| | | Lam | 575 | | | | | | | | | 12.3 | . | . | 7.0 | . | 0.5 | . | . | 4.1 | 23.5 | 27.1 | 1.0 | 0.2 | 0.1 | 8.2 | 7.8 | . | . | | | | | | 91.8 | 139 | + 26 | 11 | 8 | . | . |
| | | Hohenbogen | 903 | | | | | | | | | 12.7 | 2.1 | . | 8.5 | 1.3 | . | . | 2.4 | 1.9 | 3.2 | *13.0* | . | 2.7 | 3.5 | 4.7 | . | . | . | | | | | | 56.0 | 80 | − 14 | 11 | 11 | . | . |
| | | Kötzting | 408 | | | | | | | | | 10.6 | 3.9 | 2.4 | 1.9 | . | . | 3.4 | . | . | 9.3 | 16.4 | . | . | 2.9 | 6.9 | 5.8 | . | . | | | | | | 63.5 | 107 | + 4 | 10 | 10 | . | . |
| | | Furth i. W. | 400 | | | | | | | | | 12.9 | 4.3 | . | 2.5 | . | . | 0.5 | 1.6 | . | 15.3 | 23.5 | 0.8 | 0.4 | 0.8 | 4.3 | 7.5 | . | . | | | | | | 74.4 | | | 12 | 8 | . | . |
| | | Cham | 400 | | | | | | | | | 12.9 | 3.5 | . | 0.5 | . | 0.0 | 0.6 | . | . | 6.8 | 16.8 | 1.0 | 1.0 | 1.0 | 3.8 | 5.2 | . | . | | | | | | 53.1 | 113 | + 6 | 11 | 9 | . | . |
| | | Roding | 370 | | | | | | | | | 15.1 | 1.1 | . | 0.9 | . | . | . | 0.4 | . | 7.3 | 15.9 | . | 1.9 | 0.9 | 4.6 | 3.0 | . | . | | | | | | 51.1 | 102 | + 1 | 10 | 7 | . | . |
| | | Falkenstein/Cpf. | 580 | | | | | | | | | 14.9 | 0.7 | . | 1.3 | . | . | 0.3 | 1.6 | . | 8.2 | 14.9 | 2.3 | 2.0 | 2.0 | 4.7 | 3.2 | . | . | | | | | | 56.1 | 104 | + 2 | 12 | 10 | . | . |
| | | Bruck b. Nittenau | 368 | | | | | | | | | 18.7 | 0.9 | . | 1.0 | . | . | 0.3 | . | 0.3 | 7.4 | 14.7 | 2.0 | 2.0 | 0.8 | 4.5 | 2.7 | 1.0 | 0.2 | | | | | | 56.5 | 127 | + 12 | 13 | 9 | . | . |
| | | Regenstauf | 339 | | | | | | | | | 9.1 | 2.6 | 0.2 | 0.3 | . | . | . | 0.2 | . | 3.9 | 13.3 | 4.2 | 2.3 | 2.7 | 5.4 | 1.8 | . | 0.2 | | | | | | 46.2 | 112 | + 6 | 13 | 9 | . | . |
| Regen bis Isar | Donau | Regensburg-Obertraub- | 330 | | | | | | | | | 7.5 | 0.9 | . | 0.7 | . | . | 1.6 | 1.0 | . | 3.2 | 15.5 | 6.6 | 3.2 | 1.7 | 3.5 | 3.9 | . | . | | | | | | 49.3 | 126 | + 10 | 12 | 10 | . | . |
| | | Wörth a. D. . . . [ling | 374 | | | | | | | | | 11.6 | . | . | 1.4 | 0.9 | . | 0.4 | 1.4 | . | 11.4 | 9.2 | 4.1 | 2.4 | . | 9.1 | . | . | . | | | | | | 51.9 | 111 | + 5 | 10 | 8 | . | . |
| | | Ludmannsdorf | 470 | | | | | | | | | 8.2 | 2.2 | . | 0.9 | . | . | 0.3 | 0.8 | . | 14.1 | 17.9 | 25.0 | 1.9 | 2.1 | 10.1 | 3.9 | . | . | | | | | | 87.4 | 189 | + 41 | 12 | 9 | . | . |
| | | Eggmühl | 365 | | | | | | | | | 5.7 | 3.2 | . | 0.2 | . | . | 1.9 | 1.0 | . | 2.5 | 24.5 | 9.9 | 3.7 | 2.8 | 2.7 | . | . | . | | | | | | 58.1 | 132 | + 14 | 11 | 10 | . | . |
| | | Ergoldsbach | 417 | | | | | | | | | 5.2 | 1.5 | . | 0.5 | 0.7 | . | 0.7 | 0.5 | 4.5 | 3.6 | 22.2 | 13.1 | 1.7 | 1.7 | 4.5 | 4.2 | . | . | | | | | | 64.6 | 141 | + 19 | 14 | 10 | . | . |
| | | Straubing (Flugh.) | 352 | | | | | | | | | 4.8 | 0.3 | . | 0.4 | . | 0.0 | 1.1 | 1.4 | . | 5.6 | 15.3 | 4.5 | 2.0 | 1.8 | 5.6 | 8.3 | . | . | | | | | | 51.1 | 106 | + 3 | 12 | 10 | . | . |
| | | Puchhausen | 370 | | | | | | | | | *1.5* | 6.9 | . | . | . | . | *1.0* | . | . | *8.0* | *20.5* | *10.5* | *1.5* | 1.6 | *6.8* | 3.8 | . | . | | | | | | *62.1* | | | 10 | 10 | . | . |
| | | Stallwang | 360 | | | | | | | | | 14.4 | 1.0 | . | 0.6 | . | . | 1.7 | 0.6 | 0.0 | 9.1 | 15.4 | 4.9 | 0.6 | 1.7 | 6.5 | 3.8 | 0.1 | . | | | | | | 60.4 | 98 | − 1 | 13 | 9 | . | . |
| | | Englmar | 881 | | | | | | | | | 6.8 | 4.1 | 0.0 | 2.4 | . | . | 5.3 | . | 8.4 | 26.2 | 22.9 | 3.1 | 1.7 | 2.5 | 25.4 | 18.3 | 2.3 | 0.0 | | | | | | 129.4 | 146 | + 41 | 12 | 13 | . | . |
| | | Metten | 313 | | | | | | | | | 8.5 | 1.9 | 0.1 | 1.0 | . | . | 3.8 | 1.1 | 0.3 | 13.8 | 19.8 | 3.9 | 2.6 | 2.9 | 10.5 | 14.1 | . | . | | | | | | 84.3 | 133 | + 21 | 14 | 12 | . | . |
| Isar | Grenze bis Loisach | Mittenwald | 914 | | | | | | | | | 9.4 | 1.6 | . | 1.1 | . | 0.5 | . | . | . | 1.2 | 13.5 | 37.6 | 11.5 | 11.0 | 13.0 | 6.4 | . | . | | | | | | 106.8 | 135 | + 28 | 11 | 10 | . | . |
| | | Vereinsalpe | 1406 | | | | | | | | | 19.4 | . | . | 6.2 | . | 1.2 | . | 0.5 | . | 0.2 | 35.6 | 67.5 | 11.7 | 7.2 | 49.3 | | . | . | | | | | | 198.8 | | | 10 | 9 | 1 | . |
| | | Vorderriß | 783 | | | | | | | | | 20.0 | 1.2 | . | 4.3 | . | 0.3 | . | 1.5 | . | 6.8 | 33.4 | 33.8 | 8.9 | 13.2 | 12.9 | 10.8 | . | . | | | | | | 147.1 | 151 | + 50 | 12 | 11 | . | . |
| | | Fall a. d. Isar | 741 | | | | | | | | | 20.0 | | | 0.0 | . | . | . | 3.9 | . | 5.7 | 66.7 | 32.5 | 8.9 | 18.0 | 5.8 | 22.4 | . | . | | | | | | 183.9 | 184 | + 84 | 10 | 10 | . | . |
| | | Obernach | 824 | | | | | | | | | 16.0 | 2.7 | . | 0.3 | . | 0.6 | . | 0.7 | . | 3.2 | 33.2 | 52.5 | 13.5 | 12.5 | 16.0 | 6.4 | . | . | | | | | | 157.7 | | | 13 | 9 | . | . |
| | | Urfeld | 844 | | | | | | | | | 25.0 | 0.6 | . | 8.5 | . | 0.6 | . | 3.5 | . | 6.8 | 28.5 | 31.5 | 2.3 | 10.8 | 16.5 | 8.7 | . | . | | | | | | 143.3 | 128 | + 31 | 12 | 10 | . | . |
| | | Jachenau | 791 | | | | | | | | | 30.4 | 12.0 | . | 5.6 | . | 3.7 | . | 12.0 | . | 13.6 | 25.7 | 21.2 | 2.5 | 19.7 | 29.0 | 13.0 | . | . | | | | | | 188.4 | 196 | + 92 | 12 | 12 | . | . |
| | | Lenggries | 682 | | | | | | | | | 17.3 | 10.2 | . | 8.1 | . | 0.7 | . | 6.4 | . | 9.2 | 26.4 | 30.7 | 3.8 | 9.5 | 6.9 | 13.0 | . | . | | | | | | 142.2 | 142 | + 42 | 12 | 11 | . | . |
| | | Marienstein | 800 | | | | | | | | | 22.0 | 1.5 | . | 5.1 | . | 3.2 | . | 2.7 | . | 10.0 | 30.2 | 21.0 | 12.0 | | 13.1 | 8.7 | . | . | | | | | | 129.5 | 134 | + 33 | 12 | 12 | . | . |
| | | Tölz, Bad | 654 | | | | | | | | | 21.8 | 1.1 | . | 5.2 | . | 3.1 | . | 0.8 | . | 8.3 | 17.8 | 21.6 | 1.1 | 11.2 | 11.3 | 13.1 | . | . | | | | | | 116.4 | 130 | + 27 | 12 | 11 | . | . |

## Oktober — Tägliche Niederschlagshöhen in Millimetern, gemessen um 7 Uhr morgens — 1942

| Flußgebiet | | Ort | Seehöhe m | 1 | 2 | 3 | 4 | 5 | 6 | 7 | 8 | 9 | 10 | 11 | 12 | 13 | 14 | 15 | 16 | 17 | 18 | 19 | 20 | 21 | 22 | 23 | 24 | 25 | 26 | 27 | 28 | 29 | 30 | 31 | Monatssumme mm | % der Norm. | Abweichung v. d. Norm. | Zahl der Tage mit Niederschl. ≥0.1 | Niederschl. ≥1.0 | * ≥0.1 | ⊠ |
|---|---|---|---|---|---|---|---|---|---|---|---|---|---|---|---|---|---|---|---|---|---|---|---|---|---|---|---|---|---|---|---|---|---|---|---|---|---|---|---|
| Isar | Loisach | Eibsee | 1000 | . | . | . | . | . | . | . | . | 11.6 | . | 1.5 | . | 1.1 | . | 0.2 | 0.6 | 0.3 | 5.1 | 23.1 | 18.0 | 0.8 | 11.2 | 6.8 | 2.1 | . | . | . | . | . | . | . | 82.4 | 105 | + 4 | 13 | 9 | . | . |
| | | Grainau | 760 | . | . | . | . | . | . | . | . | 10.7 | . | . | 2.0 | . | 4.0 | . | 0.6 | . | 2.7 | 21.9 | 23.8 | 2.3 | 9.3 | 6.7 | 2.5 | . | . | . | . | . | . | . | 86.5 | | | 11 | 10 | . | . |
| | | Zugspitze | 2960 | . | . | . | . | . | . | . | . | 7.4 | 1.8 | . | 0.6 | . | 1.8 | . | 1.5 | . | 0.4 | 1.6 | 13.2 | 0.4 | 10.5 | 6.9 | 0.9 | . | . | . | . | 0.8 | . | . | 47.8 | | | 13 | 8 | 13 | 23 |
| | | Kaltenbrunn | 861 | . | . | . | . | . | . | . | . | 10.2 | . | . | 1.0 | . | 4.3 | . | 0.1 | . | 1.2 | 17.3 | 28.0 | 3.0 | 9.5 | 10.0 | 2.4 | . | . | . | . | . | . | . | 87.0 | 102 | + 2 | 11 | 10 | . | . |
| | | Garmisch-Partenk. | 704 | . | . | . | . | . | . | . | . | 19.6 | . | . | 1.2 | . | 1.7 | . | 0.6 | 0.4 | 2.2 | 21.5 | 19.3 | 3.2 | 7.7 | 5.5 | 3.3 | . | . | . | . | . | . | . | 86.2 | 113 | + 10 | 12 | 10 | . | . |
| | | Oberau | 655 | . | . | . | . | . | . | . | . | 17.2 | 1.0 | . | 2.3 | . | 0.6 | . | 0.9 | . | 3.8 | 7.6 | 28.5 | 2.5 | 7.7 | 6.4 | 3.4 | . | . | . | . | . | . | . | 81.9 | 98 | − 2 | 12 | 10 | . | . |
| | | Eschenlohe | 639 | . | . | . | . | . | . | . | . | 16.8 | 1.7 | . | 4.8 | . | 0.6 | . | 1.7 | . | 2.8 | 10.5 | 22.8 | 0.3 | 10.3 | 5.3 | 2.2 | . | . | . | . | . | . | . | 79.8 | 105 | + 4 | 12 | 10 | . | . |
| | | Murnau | 696 | . | . | . | . | . | . | . | . | 21.4 | 0.4 | . | 2.9 | . | 0.6 | . | 2.0 | . | 0.1 | 9.6 | 24.1 | 2.7 | 4.5 | 8.3 | 3.2 | . | . | . | . | . | . | . | 79.8 | 105 | + 4 | 12 | 9 | . | . |
| | | Kochel | 625 | . | . | . | . | . | . | . | . | 14.1 | 0.6 | . | 5.5 | . | 0.5 | . | 4.1 | . | 4.1 | 12.6 | 20.5 | 1.7 | 9.6 | 13.2 | 9.8 | . | . | . | . | . | . | . | 96.3 | 108 | + 7 | 12 | 10 | . | . |
| | | Sindelsdorf | 601 | . | . | . | . | . | . | . | . | 22.6 | 0.6 | . | 3.2 | . | 1.2 | . | 1.3 | . | 3.2 | 11.1 | 16.9 | 0.6 | 5.7 | 16.6 | 7.5 | . | . | . | . | . | . | . | 90.5 | 125 | + 18 | 12 | 10 | . | . |
| | | Tutzingerhütte | 1327 | . | . | . | . | . | . | . | . | 14.2 | 11.5 | . | 19.2 | . | 2.2 | . | 11.6 | 1.2 | 6.5 | 25.2 | 40.2 | 6.4 | 15.6 | 16.4 | 19.2 | . | . | . | . | . | . | . | 189.4 | | | 13 | 13 | . | . |
| | | Königsdorf | 626 | . | . | . | . | . | . | . | . | 27.2 | 0.4 | . | . | 4.4 | 2.1 | . | . | . | 9.2 | 13.7 | 17.3 | 0.7 | 5.6 | 12.0 | 8.4 | . | . | . | . | . | . | . | 101.0 | 133 | + 25 | 11 | 9 | . | . |
| | | Puppling | 590 | . | . | . | . | . | . | . | . | 7.4 | 2.3 | . | 3.4 | . | 0.8 | . | . | . | 4.2 | 12.1 | 14.4 | . | 2.2 | 12.9 | 4.1 | . | . | . | . | . | . | . | 63.8 | | | 10 | 9 | . | . |
| | Loisach bis Amper | Deisenhofen | 574 | . | . | . | . | . | . | . | . | 6.9 | 0.2 | . | 2.2 | . | 0.2 | . | 0.2 | . | 3.7 | 10.0 | 21.1 | 0.6 | 4.4 | 8.4 | 3.8 | . | . | . | . | . | . | . | 61.7 | | | 12 | 8 | . | . |
| | | München-Sternw. | 527 | . | . | . | . | . | . | . | . | 6.8 | 0.3 | . | 2.0 | . | . | . | 0.5 | . | 2.5 | 16.2 | 22.2 | 0.5 | 1.7 | 7.8 | 5.5 | . | . | . | . | . | . | . | 66.1 | 112 | + 7 | 12 | 8 | . | . |
| | | Otterfing | 669 | . | . | . | . | . | . | . | . | 17.3 | 1.9 | . | 2.5 | . | 0.8 | . | 0.2 | . | 6.5 | 22.7 | 20.2 | 0.9 | 4.2 | 9.8 | 7.5 | . | . | . | . | . | . | . | 94.5 | | | 12 | 9 | . | . |
| | | Eglfing | 537 | . | . | . | . | . | . | . | . | 7.2 | 2.5 | . | 3.1 | . | . | . | 0.7 | . | 10.4 | 14.3 | 36.5 | 3.0 | 3.0 | 10.0 | 6.1 | . | . | . | . | . | . | . | 96.8 | 170 | + 40 | 11 | 10 | . | . |
| | | Weihenstephan | 497 | . | . | . | . | . | . | . | . | 4.6 | 2.8 | . | 1.5 | . | . | . | 0.2 | . | 13.7 | 20.6 | 23.2 | 4.3 | 1.4 | 4.8 | 6.0 | . | . | . | . | . | . | . | 83.1 | 173 | + 35 | 11 | 10 | . | . |
| | | München-Riem | 524 | . | . | . | . | . | . | . | . | 6.9 | 1.5 | . | 1.5 | . | 0.0 | . | 0.8 | . | 4.0 | 14.1 | 23.0 | 1.4 | 1.3 | 6.8 | 5.9 | . | . | . | . | . | . | . | 67.2 | 118 | + 10 | 11 | 10 | . | . |
| | Amper, Ammer | Linderhof | 1015 | . | . | . | . | . | . | . | . | 42.0 | 4.9 | . | 4.4 | . | 1.0 | . | 2.0 | . | 5.9 | 43.8 | 36.5 | 2.6 | 10.7 | 10.8 | 4.5 | . | . | . | . | . | . | . | 169.1 | 186 | + 78 | 12 | 12 | . | . |
| | | Ettal | 871 | . | . | . | . | . | . | . | . | 17.6 | 0.9 | . | 2.2 | . | . | . | 1.4 | . | 3.9 | 17.2 | 23.3 | 1.1 | 8.1 | 7.4 | 3.4 | . | . | . | . | . | . | . | 86.5 | 93 | − 7 | 11 | 10 | . | . |
| | | Unterammergau | 830 | . | . | . | . | . | . | . | . | 29.0 | 1.1 | . | 3.4 | . | 0.6 | . | 3.5 | . | 2.3 | 10.0 | 21.5 | 0.1 | 10.4 | 5.8 | 2.0 | . | . | . | . | . | . | . | 89.7 | 100 | 0 | 12 | 10 | . | . |
| | | Böbing | 744 | . | . | . | . | . | . | . | . | 5.4 | . | . | 4.2 | . | 1.3 | . | 0.1 | . | 1.9 | 9.6 | 19.6 | 1.0 | 3.4 | 7.5 | 3.2 | . | . | . | . | . | . | . | 57.5 | 82 | − 13 | 11 | 10 | . | . |
| | | Hohenpeißenberg | 977 | . | . | . | . | . | . | . | . | 5.4 | 0.0 | . | 6.6 | . | 2.6 | . | 0.8 | . | 1.9 | 11.0 | 19.4 | 0.5 | 2.2 | 5.5 | 4.5 | . | . | . | . | . | . | . | 60.4 | 91 | − 6 | 11 | 9 | . | . |
| | | Weilheim | 566 | . | . | . | . | . | . | . | . | 5.8 | 1.0 | . | 2.4 | . | 2.2 | . | . | . | 0.5 | 8.0 | 11.5 | . | 1.1 | 4.5 | 0.7 | . | . | . | . | . | . | . | 37.7 | 69 | − 17 | 10 | 8 | . | . |
| | | Dießen | 576 | . | . | . | . | . | . | . | . | 6.3 | 1.6 | . | 0.9 | . | 0.5 | . | . | . | 0.6 | 3.6 | 14.6 | 0.3 | 0.6 | 7.3 | 2.8 | . | . | . | . | . | . | . | 39.1 | 71 | − 16 | 11 | 6 | . | . |
| | Amper | Seefeld | 565 | . | . | . | . | . | . | . | . | 7.0 | 0.6 | . | 1.9 | 0.3 | . | . | . | . | 1.6 | 5.9 | 17.4 | 0.2 | 0.5 | 6.1 | 3.8 | . | . | . | . | . | . | . | 45.3 | 80 | − 11 | 11 | 7 | . | . |
| | | Achselschwang | 587 | . | . | . | . | . | . | . | . | 8.4 | 0.8 | . | 1.7 | . | . | . | . | . | . | 4.8 | 14.0 | 0.2 | 2.7 | 11.6 | 1.7 | . | . | . | . | . | . | . | 45.9 | 78 | − 13 | 9 | 7 | . | . |
| | | Haspelmoor | 540 | . | . | . | . | . | . | . | . | 5.9 | 0.0 | . | 0.9 | . | . | . | . | 0.0 | 0.2 | 11.9 | 13.0 | . | 6.8 | 7.6 | 2.6 | . | . | . | . | . | . | . | 48.9 | | | 8 | 6 | . | . |
| | | Dachau | 477 | . | . | . | . | . | . | . | . | 5.1 | 1.9 | . | 0.7 | . | . | . | . | . | 1.4 | 12.7 | 16.9 | 1.7 | 1.0 | 14.1 | 3.9 | . | . | . | . | . | . | . | 59.4 | 120 | + 10 | 9 | 8 | . | . |
| | | Münsing | 666 | . | . | . | . | . | . | . | . | 7.0 | 0.7 | . | 3.3 | . | 1.5 | . | 0.3 | . | 3.1 | 10.9 | 17.5 | . | 1.4 | 11.1 | 5.1 | . | . | . | . | . | . | . | 61.9 | 93 | − 5 | 11 | 9 | . | . |
| | | Traubing | 670 | . | . | . | . | . | . | . | . | 10.1 | 3.5 | . | 1.9 | 7.2 | 1.9 | . | 0.5 | . | 5.0 | 10.1 | 13.2 | 0.2 | 2.0 | 21.2 | 3.2 | . | . | . | . | . | . | . | 80.4 | | | 13 | 11 | . | . |
| | | München-Pasing | 526 | . | . | . | . | . | . | . | . | 8.1 | 1.1 | . | 2.2 | . | 0.1 | . | 0.2 | . | 1.8 | 10.9 | 23.7 | . | 1.0 | 5.8 | 2.9 | . | . | . | . | . | . | 0.1 | 57.9 | 97 | − 2 | 12 | 9 | . | . |
| | | Schleißheim | 485 | . | . | . | . | . | . | . | . | 5.7 | 1.1 | . | 1.3 | 0.0 | . | . | 0.0 | . | 1.7 | 15.0 | 17.8 | 1.4 | 0.5 | 5.5 | 4.0 | . | . | . | . | . | . | 0.0 | 54.0 | 108 | + 4 | 10 | 9 | . | . |
| | Amper bis Mdg. | Nandlstadt | 464 | . | . | . | . | . | . | . | . | 0.2 | 5.4 | . | . | . | . | . | 3.2 | . | 10.1 | 18.2 | 27.2 | 13.2 | | 6.0 | 5.8 | . | . | . | . | . | . | . | 89.3 | | | 10 | 9 | . | . |
| | | Erding | 460 | . | . | . | . | . | . | . | . | 2.3 | 4.9 | . | 1.4 | . | 0.0 | . | 2.4 | . | 14.0 | 19.6 | 22.8 | 3.7 | 1.6 | 5.6 | 7.5 | . | . | . | . | . | . | . | 85.8 | | | 11 | 11 | . | . |
| | | Moosburg | 410 | . | . | . | . | . | . | . | . | 1.5 | 7.8 | . | 0.5 | . | . | . | . | . | 6.1 | 15.3 | 18.6 | 8.7 | 1.7 | 1.8 | 6.7 | . | . | . | . | . | . | . | 68.7 | 150 | + 23 | 10 | 9 | . | . |
| | | Pörndorf | 491 | . | . | . | . | . | . | . | . | 5.1 | 4.3 | . | . | . | . | . | 1.7 | . | 11.4 | 17.1 | 24.1 | 2.9 | 2.1 | 3.5 | 5.5 | . | . | . | . | . | . | . | 77.7 | | | 10 | 10 | . | . |
| | | Dingolfing | 360 | . | . | . | . | . | . | . | . | 4.2 | 1.2 | . | 0.4 | . | . | 1.1 | 1.3 | . | 9.7 | 16.5 | 9.2 | 2.8 | 1.5 | 5.4 | 10.2 | . | . | . | . | . | . | . | 63.5 | 145 | + 20 | 12 | 11 | . | . |
| | | Landau a. Isar | 339 | . | . | . | . | . | . | . | . | 3.0 | 2.3 | . | 0.8 | . | . | 0.5 | 0.3 | . | 13.0 | 14.5 | 5.2 | 2.0 | 2.0 | 4.1 | 6.2 | 0.2 | . | . | . | . | . | . | 54.1 | 120 | + 9 | 13 | 9 | . | . |
| Isar bis Inn | Isar bis Vils | Rohrstetten | 450 | . | . | . | . | . | . | . | . | 8.6 | 3.5 | . | . | . | . | 2.1 | 2.6 | 0.6 | 28.0 | 23.3 | 1.9 | 1.2 | 1.8 | 12.2 | 11.5 | . | . | . | . | . | . | . | 97.3 | 133 | + 24 | 12 | 11 | . | . |
| | | Osterhofen | 310 | . | . | . | . | . | . | . | . | 6.2 | 2.8 | . | 1.2 | 0.0 | 2.2 | 0.9 | . | . | 8.2 | 11.0 | 5.2 | 1.8 | 1.9 | 6.7 | 11.7 | . | . | . | . | . | . | . | 59.8 | 118 | + 9 | 12 | 11 | . | . |
| | | Schöllnach | 370 | . | . | . | . | . | . | . | . | 7.8 | 2.2 | . | 1.1 | . | . | 1.4 | 3.2 | . | 18.8 | 48.6 | 0.8 | 2.3 | 2.9 | 14.4 | 14.8 | . | . | . | . | . | . | . | 118.3 | 190 | + 56 | 12 | 11 | . | . |
| | Vils | Ratzing b. Taufkirchen | 464 | . | . | . | . | . | . | . | . | 9.4 | 3.3 | . | 1.6 | . | 0.0 | . | 1.7 | . | 14.1 | 17.5 | 17.9 | 5.4 | 1.9 | 7.8 | 7.9 | . | . | . | . | . | . | . | 88.5 | | | 11 | 11 | . | . |
| | | Vilsbiburg | 449 | . | . | . | . | . | . | . | . | 5.5 | 2.6 | . | 0.7 | . | . | . | 0.6 | . | 6.7 | 17.6 | 25.7 | 5.7 | 1.5 | 4.4 | 5.6 | . | . | . | . | . | . | . | 76.6 | 157 | + 28 | 11 | 9 | . | . |
| | | Oberhausen | 400 | . | . | . | . | . | . | . | . | 7.2 | 2.5 | . | 0.3 | . | . | . | 1.5 | . | 11.4 | 18.8 | 6.7 | 3.8 | . | 5.7 | 6.7 | . | . | . | . | . | . | . | 64.6 | 133 | + 16 | 10 | 9 | . | . |
| | | Schönau i. Ndb. | 435 | . | . | . | . | . | . | . | . | 9.8 | 2.1 | . | 0.2 | . | . | 0.1 | 2.0 | . | 13.0 | 18.3 | 8.2 | 2.0 | 3.1 | 8.5 | 8.9 | . | . | . | . | . | . | . | 76.2 | 149 | + 25 | 12 | 10 | . | . |
| | | Haidenburg | 389 | . | . | . | . | . | . | . | . | 9.0 | 1.5 | . | 0.9 | . | 0.5 | 0.5 | . | . | . | 19.9 | 5.8 | 1.5 | 4.1 | 6.1 | 6.2 | . | . | . | . | . | . | . | 56.0 | 122 | + 10 | 11 | 8 | . | . |
| | | Egglham | 352 | . | . | . | . | . | . | . | . | 11.6 | 1.8 | . | . | . | . | . | 0.8 | . | 14.2 | 12.5 | 5.6 | . | 5.9 | 6.7 | 7.9 | . | . | . | . | . | . | . | 67.0 | | | 9 | 8 | . | . |
| | Vils bis Ilz | Ortenburg | 348 | Tabelle nicht mehr vorhanden | | | | | | | | | | | | | | | | | | | | | | | | | | | | | *95.0* | *190* | *+ 45* | | | | |
| | | Ruderting | 440 | . | . | . | . | . | . | . | . | 15.6 | 3.9 | . | 0.5 | . | 0.7 | . | 3.8 | . | 11.5 | 44.4 | 3.0 | 0.4 | 4.5 | 11.8 | 9.6 | . | . | . | . | . | . | . | 109.7 | | | 12 | 9 | . | . |
| | | Passau-Kachlet | 301 | . | . | . | . | . | . | . | . | 18.1 | 4.6 | . | 0.2 | . | 0.0 | 2.1 | 2.2 | . | 10.1 | 32.3 | 3.3 | 0.9 | 4.2 | 5.4 | 9.1 | . | . | . | . | . | . | . | 92.5 | 159 | + 35 | 12 | 10 | . | . |

| Flußgebiet | | Ort | Seehöhe m | 1 | 2 | 3 | 4 | 5 | 6 | 7 | 8 | 9 | 10 | 11 | 12 | 13 | 14 | 15 | 16 | 17 | 18 | 19 | 20 | 21 | 22 | 23 | 24 | 25 | 26 | 27 | 28 | 29 | 30 | 31 | Monatssumme mm | % der Norm. | Abweichung v. d. Norm. | Zahl der Tage mit Niederschl. ≥0.1 | Niederschl. ≥1.0 | * ≥0.1 | ⊠ |
|---|---|---|---|---|---|---|---|---|---|---|---|---|---|---|---|---|---|---|---|---|---|---|---|---|---|---|---|---|---|---|---|---|---|---|---|---|---|---|---|
| Isar bis Inn | Alz | Rachelsee-Diensthütte | 867 | | | | | | | | | 11.6 | 10.0 | 1.3 | 2.8 | . | 0.9 | 0.9 | 5.0 | . | 94.3 | 73.5 | 2.0 | 0.9 | 5.0 | 24.0 | 30.2 | 1.2 | | | | | | 263.6 | 246 | +147 | 15 | 12 | . | . |
| | | Kirchdorf | 690 | | | | | | | | | 9.6 | 6.7 | 0.2 | . | . | 1.8 | 2.3 | 2.8 | 19.8 | 26.2 | 2.4 | 2.8 | 2.6 | 2.0 | 9.6 | 16.2 | 9.7 | | | | | | 114.7 | 183 | + 52 | 15 | 14 | . | . |
| | | Klingenbrunn | 816 | | | | | | | | | 10.0 | 4.6 | 0.3 | 1.5 | . | 0.1 | 1.1 | 3.4 | 0.0 | 43.3 | 34.7 | 1.8 | 1.0 | 4.3 | 11.2 | 20.1 | 0.4 | | | | | | 137.9 | 192 | + 66 | 15 | 12 | . | . |
| | | Schönberg (Ndb.) | 564 | | | | | | | | | 8.0 | 3.0 | . | 1.4 | . | 0.2 | 1.5 | 0.6 | 1.6 | 16.0 | 34.0 | 2.4 | 4.5 | 10.3 | 8.5 | 14.5 | 0.8 | | | | | | 107.3 | 167 | + 43 | 15 | 12 | . | . |
| | | St. Oswald | 830 | | | | | | | | | 9.0 | 5.3 | . | 1.0 | . | . | 0.3 | 3.6 | 0.3 | 43.5 | 41.2 | 1.2 | 1.0 | 2.4 | 15.5 | 25.7 | 0.9 | | | | | | 150.9 | 172 | + 63 | 14 | 11 | . | . |
| | | Finsterau (Forstamt) | 1004 | | | | | | | | | 12.2 | 5.9 | 0.4 | 2.1 | . | . | . | 3.8 | 0.1 | 44.3 | 37.4 | 1.8 | 0.4 | 12.4 | 4.2 | 8.2 | 0.5 | | | | | | 133.7 | 134 | + 34 | 14 | 10 | 1 | . |
| | | Leopoldsreut | 1120 | | | | | | | | | 3.2 | 6.8 | . | . | 12.7 | 7.4 | . | 8.8 | 29.9 | 46.7 | . | . | 7.9 | 8.0 | 9.0 | . | | | | | | 140.4 | | | 10 | 10 | . | . |
| | | Mauth | 820 | | | | | | | | | *10.3* | 0.6 | 0.0 | . | . | . | . | . | 1.3 | 36.4 | 34.8 | 1.3 | 5.2 | 9.7 | 8.6 | 7.3 | . | | | | | | 105.5 | 131 | + 25 | 10 | 9 | . | . |
| | | Duschlberg | 900 | | | | | | | | | 16.0 | 4.1 | . | 2.0 | . | . | . | 5.2 | . | 57.3 | 59.0 | 2.4 | . | 30.6 | 11.4 | 13.8 | 0.4 | | | | | | 202.2 | 235 | +116 | 11 | 10 | . | . |
| | | Röhrenbach | 430 | | | | | | | | | 13.1 | 4.3 | 0.4 | 0.5 | . | . | 1.5 | 3.0 | . | 14.0 | 25.3 | 2.8 | 1.0 | 1.7 | 5.8 | 17.5 | . | | | | | | 90.9 | 140 | + 26 | 13 | 11 | . | . |
| | | Roitham | 500 | | | | | | | | | 13.5 | 2.7 | . | . | . | . | . | 3.9 | . | 21.0 | 47.1 | 2.9 | 0.7 | . | 3.7 | 9.8 | . | | | | | | 105.3 | 148 | + 34 | 9 | 8 | . | . |
| Inn | Grenze bis Mangfall | Schwarzenkopfhütte | 1340 | Tabelle nicht mehr vorhanden | | | | | | | | | | | | | | | | | | | | | | | | | | | | | *220.0* | | | | | | |
| | | Valepp | 885 | | | | | | | | | 19.9 | 1.6 | . | 2.5 | . | . | . | 4.2 | . | 10.5 | 39.5 | 43.8 | 9.8 | 11.4 | 9.8 | 14.8 | . | | | | | | 167.1 | 158 | + 61 | 11 | 11 | . | . |
| | | Tatzelwurm | 795 | | | | | | | | | 22.7 | 7.5 | . | . | . | 0.8 | . | 3.2 | . | 9.1 | *20.0* | 31.0 | 11.2 | | 22.1 | 12.7 | . | | | | | | 140.3 | | | 11 | 10 | . | . |
| | | Oberaudorf | 485 | | | | | | | | | 12.5 | 8.0 | . | . | . | 3.4 | . | 2.1 | . | 4.3 | 16.8 | 29.6 | 10.0 | 4.0 | 14.2 | 12.5 | . | | | | | | 117.4 | 133 | + 29 | 11 | 11 | . | . |
| | | Törwang | 700 | | | | | | | | | 12.6 | 4.3 | . | 4.2 | . | 4.8 | . | 1.0 | . | 15.4 | 26.8 | 19.6 | 22.0 | 4.4 | 15.0 | 16.2 | . | | | | | | 146.3 | 147 | + 47 | 12 | 12 | . | . |
| | | Degerndorf | 470 | | | | | | | | | 16.7 | 2.2 | . | 2.4 | . | 1.4 | 2.2 | . | . | . | 24.5 | 25.3 | 1.2 | 8.3 | 7.8 | 2.0 | | | | | | | 94.0 | 116 | + 13 | 11 | 11 | . | . |
| | | Endorf | 529 | | | | | | | | | 19.0 | 2.4 | . | 3.9 | . | 0.6 | . | 0.4 | . | 23.4 | 21.3 | 31.2 | 4.1 | 7.5 | 9.2 | 22.1 | . | | | | | | 145.1 | 188 | + 68 | 12 | 10 | . | . |
| | Mangfall | Stuben | 874 | | | | | | | | | 24.0 | 1.2 | . | 9.1 | . | 0.5 | . | . | 3.8 | 0.7 | 11.0 | 28.2 | 22.2 | 12.0 | 0.5 | . | | | | | | 113.2 | 103 | + 3 | 11 | 8 | . | . |
| | | Dorf Kreuth | 790 | | | | | | | | | 22.2 | 1.9 | . | 3.5 | . | . | . | 6.0 | . | 7.2 | 53.1 | 46.7 | 11.5 | 11.6 | 6.1 | 15.9 | . | | | | | | 185.7 | 174 | + 79 | 11 | 11 | . | . |
| | | Bauer in der Au | 905 | | | | | | | | | 23.0 | 1.1 | . | 7.0 | . | . | . | 6.3 | . | 9.2 | 24.2 | 22.1 | 20.0 | 8.0 | 13.1 | 5.0 | . | | | | | | 139.0 | 126 | + 29 | 11 | 11 | . | . |
| | | Tegernsee | 727 | | | | | | | | | 26.2 | 1.3 | . | 3.8 | . | 0.3 | . | 3.4 | . | 9.8 | 26.8 | 21.9 | 1.0 | 8.5 | 5.7 | 7.0 | . | | | | | | 114.7 | 128 | + 25 | 12 | 10 | . | . |
| | | Miesbach | 710 | | | | | | | | | 16.7 | 0.4 | . | 2.1 | . | 1.4 | . | 1.3 | . | 9.3 | 22.4 | 17.0 | 2.4 | 6.2 | 3.8 | *5.0* | . | | 10.5 | 7.7 | | | 106.2 | 126 | + 22 | 14 | 13 | 2 | 5 |
| | | Taubenberg | 825 | | | | | | | | | 23.3 | 2.4 | . | 2.3 | 0.3 | 1.5 | . | 1.1 | . | 8.9 | 19.0 | 24.4 | 2.4 | 5.9 | 6.9 | 7.1 | . | | | | | | 105.5 | 128 | + 23 | 13 | 12 | . | . |
| | | Neuhelfendorf | 665 | | | | | | | | | 17.2 | 2.8 | . | 2.3 | . | 0.6 | . | . | . | 7.3 | 12.7 | 27.5 | 1.3 | 2.9 | 6.4 | 6.0 | . | | | | | | 87.0 | | | 11 | 10 | . | . |
| | | Kloaschau | 907 | | | | | | | | | 25.3 | 6.2 | 4.6 | 3.2 | . | . | . | 4.2 | 2.4 | 24.2 | 20.6 | 6.5 | 15.4 | | 7.8 | 14.6 | . | | | | | | 135.0 | 123 | + 25 | 13 | 13 | . | . |
| | | Bayrischzell | 800 | | | | | | | | | 20.0 | 11.8 | . | 3.5 | . | 1.0 | . | 2.5 | . | 9.7 | 21.9 | 31.8 | 4.2 | 7.7 | 4.1 | 9.5 | . | | | | | | 127.7 | 142 | + 38 | 11 | 11 | . | . |
| | | Wendelsteinhaus | 1718 | | | | | | | | | 16.2 | 24.7 | . | 0.7 | . | 0.6 | . | 4.7 | . | 0.2 | 21.7 | 36.6 | 24.2 | 19.7 | 7.5 | 12.6 | . | | | | | | 169.4 | | | 12 | 9 | 6 | 3 |
| | | Neuhaus b. Schliersee | 792 | | | | | | | | | 26.0 | 3.7 | . | 4.7 | . | . | . | . | . | 9.0 | 30.9 | 15.0 | 3.0 | 13.2 | 5.5 | 4.1 | . | | | | | | 115.1 | 106 | + 7 | 10 | 10 | . | . |
| | | Sandbichl-Winkl | 782 | | | | | | | | | 18.7 | 3.9 | . | 1.9 | . | . | 2.5 | . | . | 5.9 | 23.1 | 25.3 | 3.1 | 6.4 | 3.5 | 5.9 | . | | | | | | 100.2 | 105 | + 5 | 11 | 11 | . | . |
| | | Groß-Seeham | 652 | | | | | | | | | 17.2 | 4.5 | . | 1.7 | . | 0.8 | 0.0 | 0.6 | . | 5.8 | 12.3 | 35.0 | 2.0 | 4.8 | 3.5 | 7.2 | . | | | | | | 95.4 | 130 | + 22 | 12 | 10 | . | . |
| | | Irschenberg | 740 | | | | | | | | | 21.0 | 4.5 | . | 1.5 | . | 0.7 | . | . | . | 5.5 | 17.0 | 33.1 | 1.2 | 4.4 | 2.5 | 5.2 | . | | | | | | 96.6 | 143 | + 29 | 11 | 10 | . | . |
| | | Rosenheim | 446 | | | | | | | | | 19.0 | 2.2 | . | 1.9 | . | 0.4 | . | 0.3 | . | 10.3 | 16.2 | 30.3 | 2.0 | 4.5 | 5.8 | 10.6 | . | | | | | | 103.5 | 151 | + 35 | 12 | 10 | . | . |
| | Mangfall bis Alz | Ebersberg | 565 | | | | | | | | | 8.2 | 10.5 | . | 2.3 | . | . | . | 3.3 | . | 12.5 | 8.2 | 15.5 | 4.9 | 13.1 | 21.2 | 5.7 | . | | | | | | 105.4 | 175 | + 45 | 11 | 11 | . | . |
| | | Gabersee | 500 | | | | | | | | | 17.6 | 3.7 | . | 2.4 | . | 0.6 | . | 0.5 | . | 12.9 | 16.5 | 28.6 | 5.2 | 1.9 | 5.9 | 10.1 | . | | | | | | 105.9 | | | 12 | 10 | . | . |
| | | Haag i. Obb. | 564 | | | | | | | | | 14.7 | 6.6 | . | 0.6 | . | . | . | 1.3 | . | 17.2 | 18.5 | 29.2 | 7.6 | 1.8 | 7.4 | 12.5 | . | | | | | | 117.4 | 195 | + 57 | 11 | 10 | . | . |
| | | Schnaitsee | 600 | | | | | | | | | 17.5 | 4.3 | . | 2.5 | . | 0.8 | . | . | . | 17.1 | 18.4 | 24.2 | 12.4 | 3.2 | 8.3 | 12.1 | . | | | | | | 120.8 | 161 | + 46 | 11 | 10 | . | . |
| | | Mühldorf | 382 | | | | | | | | | 14.2 | 4.2 | . | 0.7 | . | 0.0 | . | 1.4 | . | 11.3 | 15.4 | 25.6 | 6.3 | 2.7 | 6.4 | 5.9 | . | | | | | | 94.1 | 174 | + 40 | 11 | 10 | . | . |
| | | Isen | 500 | | | | | | | | | 15.1 | 5.8 | . | 1.2 | . | . | . | 1.6 | . | 16.2 | 25.3 | 28.4 | 5.0 | 2.4 | 21.4 | 17.5 | . | | | | | | 139.9 | 264 | + 87 | 11 | 11 | . | . |
| | | Dorfen | 460 | | | | | | | | | 10.1 | 7.0 | . | 1.3 | . | . | . | 2.8 | . | 15.1 | 17.1 | 25.3 | 7.6 | 3.0 | 11.2 | 8.0 | . | | 0.3 | | | | 108.8 | 191 | + 52 | 12 | 11 | . | . |
| | Alz | Seegatterl | 715 | | | | | | | | | 14.0 | 6.5 | . | 3.5 | . | 1.1 | . | 3.4 | . | 27.1 | 35.4 | 44.4 | 11.7 | 14.8 | 9.5 | 22.2 | 0.1 | | | | | | 193.7 | | | 13 | 12 | . | . |
| | | Reit i. W. | 672 | | | | | | | | | 18.0 | 3.2 | . | 2.9 | . | 0.2 | . | 2.6 | 0.7 | 14.5 | 27.5 | 37.4 | 10.1 | 14.3 | 5.8 | 25.3 | . | | | | | | 162.5 | 166 | + 65 | 13 | 11 | . | . |
| | | Schlecking | 570 | | | | | | | | | 18.6 | 13.3 | . | . | . | . | . | 4.5 | . | 19.8 | 39.1 | 48.9 | 5.6 | 13.1 | 9.8 | 37.5 | . | | | | | | 200.2 | 182 | + 90 | 10 | 10 | . | . |
| | | Staudach | 540 | | | | | | | | | 12.8 | 8.4 | . | 3.9 | . | 1.1 | . | 1.7 | . | 23.5 | 42.6 | 27.5 | 2.1 | 10.5 | 4.2 | 10.4 | . | | | | | | 148.7 | 155 | + 53 | 12 | 12 | . | . |
| | | Maria Eck | 892 | | | | | | | | | 22.5 | 13.2 | . | 9.2 | . | 1.8 | . | 2.5 | . | 33.5 | 51.6 | 54.5 | 23.0 | 18.0 | 10.2 | 21.5 | . | | | | | | 261.5 | 236 | +151 | 12 | 12 | . | . |
| | | Sachrang | 740 | | | | | | | | | 14.0 | 7.4 | . | 4.4 | . | 0.3 | . | 3.3 | 1.0 | 14.3 | 31.6 | 47.4 | 11.7 | 13.2 | 24.2 | 53.9 | . | | | | | | 226.7 | 203 | +115 | 13 | 12 | . | . |
| | | Grattenbach | 700 | | | | | | | | | 19.1 | 4.0 | . | 6.3 | . | . | . | 6.3 | . | 32.2 | 42.4 | 54.7 | 12.3 | 14.1 | 28.9 | 41.2 | . | | | | | | 261.5 | 186 | +121 | 11 | 11 | . | . |
| | | Prien-Stock | 520 | | | | | | | | | 10.0 | 5.8 | . | 4.1 | . | 1.2 | . | 0.9 | . | 25.3 | 30.6 | 41.7 | 3.3 | 15.6 | 15.7 | 21.6 | . | | | | | | 213.2 | 245 | +126 | 12 | 11 | . | . |
| | | Bernau | 522 | | | | | | | | | 11.7 | 9.0 | . | 3.6 | . | 1.4 | . | 1.0 | . | 31.0 | 33.6 | 41.0 | 4.8 | 15.3 | 8.9 | 23.3 | . | | | | | | 184.7 | 218 | +100 | 13 | 12 | . | . |
| | | Herrenchiemsee | 539 | | | | | | | | | 10.3 | 4.6 | . | 4.3 | . | 1.1 | . | 0.8 | . | 25.5 | 29.2 | 36.9 | 7.0 | 11.3 | 9.1 | 20.3 | . | | | | | | 160.4 | 203 | + 81 | 12 | 11 | . | . |
| | | Seebruck | 528 | | | | | | | | | 12.5 | 3.4 | . | 3.2 | . | 0.3 | . | 0.7 | . | 19.6 | 22.0 | 10.5 | 11.1 | 9.0 | 5.1 | 12.6 | . | | | | | | 110.0 | 145 | + 34 | 12 | 10 | . | . |
| | | Ruhpolding | 664 | | | | | | | | | 23.4 | 21.9 | . | 3.2 | . | . | . | 3.7 | . | 36.0 | 51.4 | 46.1 | 36.4 | 14.5 | 5.7 | 20.2 | . | | | | | | 262.5 | 244 | +155 | 11 | 11 | . | . |
| | | Inzell | 695 | | | | | | | | | 18.0 | 15.5 | . | 4.3 | 0.2 | 1.1 | . | 2.6 | . | 39.5 | 52.6 | 41.8 | 23.7 | 17.5 | 7.2 | 20.1 | . | | 0.2 | | | | 244.3 | 220 | +133 | 14 | 12 | . | . |
| | | Traunstein (Realschule) | 597 | | | | | | | | | 13.5 | 2.1 | . | 11.1 | . | 1.7 | . | 1.5 | . | 26.2 | 47.2 | 32.1 | 15.3 | 6.7 | 24.2 | 22.4 | . | | | | | | 204.0 | 206 | +105 | 12 | 12 | . | . |
| | | Trostberg | 486 | | | | | | | | | 11.3 | 4.6 | . | 2.7 | . | 0.2 | . | 0.2 | . | 12.4 | 16.9 | 22.9 | 12.5 | 4.6 | 6.5 | 9.3 | . | | | | | | 104.1 | 158 | + 38 | 12 | 10 | . | . |
| | | Engelsberg | 490 | | | | | | | | | 17.0 | 4.5 | . | 1.1 | . | 0.3 | . | 0.9 | . | 16.9 | 15.8 | 26.5 | 8.0 | 3.8 | 6.8 | 8.2 | . | | | | | | 109.8 | | | 12 | 10 | . | . |

## Oktober — Tägliche Niederschlagshöhen in Millimetern, gemessen um 7 Uhr morgens — 1942

| Flußgebiet | | Ort | Seehöhe m | 1 | 2 | 3 | 4 | 5 | 6 | 7 | 8 | 9 | 10 | 11 | 12 | 13 | 14 | 15 | 16 | 17 | 18 | 19 | 20 | 21 | 22 | 23 | 24 | 25 | 26 | 27 | 28 | 29 | 30 | 31 | Monatssumme mm | Monatssumme % der Norm. | Abweichung v. d. Norm. | Zahl der Tage mit Niederschl. ≧0.1 | Niederschl. ≧1.0 | * ≧0.1 | ⊠ |
|---|---|---|---|---|---|---|---|---|---|---|---|---|---|---|---|---|---|---|---|---|---|---|---|---|---|---|---|---|---|---|---|---|---|---|---|---|---|---|---|
| Inn | Salzach | Hintersee b. Berchtesg. | 805 | . | . | . | . | . | . | . | . | 23.0 | 12.3 | . | 2.5 | . | 1.9 | . | 3.2 | 3.5 | 26.3 | 83.6 | 47.5 | 21.7 | 13.2 | 5.5 | 26.5 | . | . | . | . | . | . | . | 270.7 | 253 | +164 | 13 | 13 | 4 | . |
| | | Wimbachschloß | 940 | . | . | . | . | . | . | . | . | 16.4 | 0.3 | . | . | . | . | . | . | . | 24.8 | 43.9 | 48.7 | 26.1 | 31.7 | 39.4 | 8.9 | . | . | . | . | . | . | . | 240.2 | | | 9 | 8 | 2 | 1 |
| | | Loipl-Rothenlehen | 830 | . | . | . | . | . | . | . | . | 17.8 | 20.6 | . | 2.7 | . | 0.4 | . | 1.1 | 1.4 | 21.0 | 64.1 | 44.2 | 24.3 | 19.2 | 5.4 | 28.2 | . | . | . | . | . | . | . | 250.4 | 245 | +148 | 13 | 12 | 2 | . |
| | | Berchtg.-Bischofswiesen | 624 | . | . | . | . | . | . | . | . | 16.6 | 15.9 | . | 2.3 | . | 0.9 | . | 2.4 | 0.9 | 12.5 | 57.9 | 31.9 | 23.1 | 16.2 | 5.3 | 23.6 | . | . | . | . | . | . | . | 199.5 | 227 | +112 | 13 | 11 | . | . |
| | | Purtschellerhaus | 1770 | . | . | . | . | . | . | . | . | 71.4 | | . | 7.4 | . | . | . | 7.8 | 4.3 | 24.5 | 84.8 | 78.3 | 22.5 | 75.2 | | . | . | . | . | . | . | . | . | 376.2 | | | 11 | 11 | . | . |
| | | Schellenberg | 540 | . | . | . | . | . | . | . | . | 17.0 | 20.0 | . | 3.7 | . | 0.5 | . | 3.5 | 1.3 | 38.8 | 73.3 | 25.3 | 48.7 | 17.1 | 25.0 | 57.0 | . | . | . | . | . | . | . | 331.2 | 325 | +229 | 13 | 12 | . | . |
| | Salzach, Saalach | Traunsteiner Hütte | 1580 | . | . | . | . | . | . | . | . | 25.1 | 5.5 | . | 5.1 | . | 2.3 | . | 2.3 | . | 28.9 | 47.2 | 48.1 | 21.5 | 19.0 | 2.1 | . | . | . | . | . | . | . | . | 207.1 | | | 11 | 11 | 3 | 1 |
| | | Weißbach | 611 | . | . | . | . | . | . | . | . | 17.9 | 16.0 | . | 3.2 | . | . | . | 4.6 | . | 30.8 | 54.3 | 36.9 | 19.3 | 12.2 | 12.4 | 23.9 | . | . | . | . | . | . | . | 231.5 | 214 | +124 | 11 | 11 | . | . |
| | | Schwarzbachwacht | 868 | . | . | . | . | . | . | . | . | 29.7 | 11.2 | . | 4.1 | . | 1.2 | . | 3.3 | 0.4 | 30.1 | 55.7 | 39.8 | 20.6 | 18.3 | 5.9 | 28.0 | . | . | . | . | . | . | . | 298.3 | 260 | +183 | 13 | 12 | . | . |
| | | Jettenberg | 510 | . | . | . | . | . | . | . | . | 20.2 | 10.0 | . | 2.4 | 0.0 | 1.7 | . | 2.5 | 1.0 | 17.0 | 42.0 | 36.4 | 21.5 | 14.5 | 3.9 | 19.6 | . | . | . | . | . | . | . | 192.7 | 179 | + 86 | 13 | 13 | . | . |
| | | Predigtstuhl | 1578 | . | . | . | . | . | . | . | . | 16.4 | 12.2 | . | 4.5 | . | 2.1 | . | 3.8 | 2.4 | 17.1 | 44.4 | 37.3 | 19.1 | 7.9 | 6.5 | 23.3 | . | . | . | . | . | . | . | 197.0 | | | 13 | 13 | . | . |
| | | Reichenhall, Bad | 468 | . | . | . | . | . | . | . | . | 14.3 | 14.2 | . | 1.3 | . | . | . | 2.5 | . | 23.3 | 48.0 | 47.7 | 24.7 | 14.0 | 7.5 | 25.8 | . | . | . | . | . | . | . | 223.3 | 256 | +136 | 11 | 11 | . | . |
| | Salzach | Ainring | 430 | . | . | . | . | . | . | . | . | 4.4 | 7.9 | . | 1.6 | . | . | . | 0.8 | . | 7.9 | 33.4 | 44.1 | 25.4 | 7.1 | 11.0 | 23.2 | . | . | . | . | . | . | . | 166.8 | | | 11 | 10 | . | . |
| | | Oberteisendorf | 522 | . | . | . | . | . | . | . | . | 8.0 | 6.0 | . | 4.5 | . | . | . | 2.0 | . | 22.3 | 41.0 | 38.7 | 18.5 | 13.0 | 6.5 | 11.0 | . | . | 1.1 | . | . | . | . | 172.6 | 179 | + 77 | 12 | 12 | . | . |
| | | Laufen | 400 | . | . | . | . | . | . | . | . | . | 9.5 | . | 1.2 | . | . | . | . | . | 30.2 | 27.6 | 37.5 | 10.4 | 9.7 | 17.8 | 9.7 | . | . | . | . | . | . | . | 153.6 | 233 | + 88 | 9 | 9 | . | . |
| | | Waging | 465 | . | . | . | . | . | . | . | . | . | 5.5 | . | 2.5 | . | 0.3 | . | 1.2 | . | 22.5 | 23.0 | 30.5 | 5.6 | 24.6 | 7.8 | 11.9 | . | . | . | . | . | . | . | 135.4 | 173 | + 57 | 11 | 11 | . | . |
| | | Würding | 321 | . | . | . | . | . | . | . | . | 9.2 | 1.6 | . | 1.0 | . | 0.2 | 0.2 | 1.5 | . | 9.8 | 13.4 | 6.1 | 1.3 | 6.4 | 3.8 | 8.1 | . | . | . | . | . | . | . | 62.6 | 115 | + 8 | 13 | 11 | . | . |
| | Rott | Oberbergkirchen | 490 | . | . | . | . | . | . | . | . | 7.9 | 5.0 | . | 1.1 | . | . | . | 2.1 | . | 10.5 | 15.4 | 23.5 | 6.8 | 1.6 | 5.0 | 7.4 | . | . | . | . | . | . | . | 86.3 | 172 | + 36 | 11 | 11 | . | . |
| | | Gangkofen | 440 | . | . | . | . | . | . | . | . | 5.9 | 2.2 | . | 0.5 | . | 0.0 | 0.5 | . | . | 6.5 | 13.4 | 16.3 | 2.1 | 3.2 | 5.0 | 7.7 | . | . | . | . | . | . | . | 63.3 | 121 | + 11 | 11 | 9 | . | . |
| | | Wurmannsquick | 509 | . | . | . | . | . | . | . | . | 14.3 | 2.8 | . | 0.8 | 0.1 | . | . | 0.9 | . | 11.3 | 12.1 | 13.4 | 2.0 | 3.3 | 10.0 | 10.9 | . | . | . | . | . | . | . | 81.9 | 158 | + 30 | 12 | 9 | . | . |
| | | Pfarrkirchen (Ndb.) | 381 | . | . | . | . | . | . | . | . | 13.4 | 2.2 | . | 0.6 | . | 0.1 | 0.5 | 0.9 | . | 12.8 | 13.1 | 8.2 | 2.1 | 4.2 | 9.1 | 9.7 | . | . | . | . | . | . | . | 76.9 | 168 | + 31 | 13 | 9 | . | . |
| Donau | Donau | Oberfrauenwald | 800 | . | . | . | . | . | . | . | . | 18.3 | 4.4 | . | 1.7 | . | 0.7 | 2.1 | 7.9 | . | 21.6 | 30.8 | 1.4 | 3.6 | 6.1 | 15.1 | 13.3 | . | . | . | . | . | . | . | 127.0 | 190 | + 60 | 13 | 12 | . | . |
| | | Obernzell | 290 | . | . | . | . | . | . | . | . | 15.8 | 1.4 | . | 1.4 | . | 1.4 | . | 3.1 | . | 11.2 | 32.1 | 2.5 | 0.7 | 4.5 | 7.4 | 9.2 | 0.5 | . | . | . | . | . | . | 91.2 | 142 | + 27 | 13 | 11 | . | . |
| | | Wegscheid | 721 | . | . | . | . | . | . | . | . | 14.6 | 4.1 | . | 1.1 | . | . | 1.5 | 4.2 | . | 23.2 | 51.8 | 3.4 | 0.5 | 5.6 | 8.2 | 8.3 | . | . | . | . | . | . | . | 126.5 | 157 | + 46 | 12 | 11 | . | . |

## November — Von der Memelgrenze bis zum Pregel

| | | | | | | | | | | | | | | | | | | | | | | | | | | | | | | | | | | | | | | | |
|---|---|---|---|---|---|---|---|---|---|---|---|---|---|---|---|---|---|---|---|---|---|---|---|---|---|---|---|---|---|---|---|---|---|---|---|---|---|---|---|
| Memel | Grenze bis Mündung | Trappen | 20 | . | . | 5.3 | 0.7 | 0.2 | 3.5 | 3.8 | 1.4 | 0.8 | 0.0 | . | . | . | . | 1.5 | 4.7 | 1.8 | 0.3 | 0.0 | 0.0 | 0.1 | 3.5 | 3.5 | 2.0 | 0.0 | 0.8 | 0.0 | 0.6 | 4.0 | 2.0 | 40.5 | 76 | − 13 | 19 | 12 | 9 | 10 |
| | | Ebenrode | 66 | . | . | 0.1 | . | 1.9 | 1.6 | . | . | 0.9 | 1.0 | . | . | . | . | . | 3.3 | 1.1 | 1.4 | 0.8 | 0.3 | 2.5 | 3.4 | 1.0 | . | 0.0 | 0.1 | 0.0 | 0.5 | 7.8 | 1.2 | 28.9 | 64 | − 16 | 17 | 11 | 9 | 12 |
| | | Wetterau | 42 | . | . | . | . | 0.9 | 3.2 | . | . | 1.1 | 0.5 | . | . | . | . | . | 3.4 | 1.3 | 1.0 | 0.4 | . | 0.7 | 0.3 | . | . | . | 0.5 | . | . | 1.6 | 0.4 | 15.3 | | | 13 | 6 | 6 | 1 |
| | | Beiningen | 52 | . | . | . | . | 3.1 | 2.0 | . | . | 1.6 | 1.5 | . | . | . | . | . | 4.1 | 5.9 | 0.7 | . | . | 2.2 | 0.7 | 0.5 | . | 0.2 | 0.3 | . | 1.0 | 1.9 | 1.6 | 27.3 | 56 | − 21 | 15 | 10 | 9 | 10 |
| | | Dreifurt | 20 | . | . | . | . | . | 5.5 | . | . | 0.6 | 1.4 | . | . | . | . | . | 4.2 | 1.8 | . | 0.6 | . | 1.0 | 1.3 | . | . | . | . | . | . | 8.6 | . | 25.0 | | | 9 | 7 | 5 | 9 |
| | | Kloken | 3 | . | . | 2.3 | . | 4.5 | . | . | . | 1.3 | 4.0 | . | . | . | . | 4.4 | 3.2 | 0.2 | 2.8 | 5.1 | 0.0 | 3.1 | 1.0 | 2.2 | . | 1.0 | . | . | . | 4.7 | 0.8 | 40.6 | 68 | − 19 | 15 | 13 | 9 | 4 |
| Kurisches Haff | H. | Trammen | 3 | . | 0.1 | 0.4 | . | 4.5 | 0.6 | . | . | 1.9 | 2.5 | . | . | . | . | 1.2 | 2.6 | 6.5 | 0.6 | 9.0 | . | 3.0 | 2.4 | 3.3 | . | 0.6 | 0.2 | . | 2.5 | 5.8 | 0.6 | 48.3 | 77 | − 14 | 19 | 12 | 7 | 10 |
| | übg. s. Mem. | Erlen | 1 | . | . | 1.8 | . | 3.3 | 1.1 | . | . | 2.8 | 2.5 | . | . | . | . | 0.2 | 5.0 | 6.1 | 0.2 | 3.9 | . | . | 2.3 | 1.6 | . | . | 0.7 | . | . | 5.4 | 0.6 | 37.5 | | | 15 | 11 | 8 | 13 |
| | | Lindenberg | 20 | . | . | . | . | 5.8 | . | . | . | 2.3 | . | . | . | . | . | 1.8 | 1.4 | 1.8 | 1.8 | 2.4 | 2.0 | 2.0 | 2.2 | 0.9 | . | . | . | 0.3 | 1.4 | 2.8 | . | 28.9 | 53 | − 26 | 14 | 12 | 7 | 2 |
| | Haff | Erlenwald | 2 | Tabelle nicht mehr vorhanden | | | | | | | | | | | | | | | | | | | | | | | | | | | | | *35.0* | *74* | *− 12* | | | | |
| | | Laptau | 20 | . | . | . | . | 7.4 | 1.2 | . | . | 4.4 | 1.8 | . | . | . | . | 2.3 | 1.5 | 7.5 | 6.5 | 5.5 | . | 2.5 | 7.1 | . | 2.0 | 0.3 | . | 0.5 | 2.4 | 2.3 | 2.2 | 57.4 | | | 17 | 15 | 4 | 4 |
| | | Rossitten (Ort) | 2 | . | . | . | . | 2.4 | . | . | . | 4.1 | 0.4 | . | . | . | . | . | 3.6 | 1.8 | 1.7 | . | 5.3 | 0.2 | 11.2 | 2.6 | . | 1.3 | . | . | 0.1 | 1.0 | . | 35.7 | 61 | − 23 | 13 | 10 | 6 | 11 |
| O. | O. | Rauschen | 20 | . | . | 1.9 | . | 4.1 | . | . | . | 8.0 | 2.3 | . | . | . | . | . | 3.5 | 4.2 | 9.2 | 4.4 | 0.0 | 2.2 | 10.0 | 3.3 | . | . | . | . | . | 5.8 | 1.8 | 60.7 | | | 13 | 13 | 4 | 2 |
| Fr. Haff | Fr. Haff | Fischhausen | 11 | . | . | 0.9 | . | 2.2 | 0.4 | . | . | 7.2 | 1.7 | . | . | . | . | 3.0 | 1.4 | 19.5 | 4.3 | 3.4 | 0.3 | 4.7 | 4.1 | 1.4 | 0.1 | 0.0 | . | . | 0.9 | 1.0 | 0.1 | 56.6 | 97 | − 2 | 18 | 12 | 7 | 1 |
| | | Drugthenen | 50 | . | . | 0.9 | . | 18.0 | 0.8 | . | . | 6.3 | 2.9 | . | . | . | . | 2.5 | 1.5 | 13.2 | 6.4 | 5.9 | 0.1 | 2.5 | 11.0 | 1.9 | . | 0.0 | 0.0 | . | 0.6 | 2.2 | 0.3 | 77.0 | | | 17 | 12 | 6 | 5 |

## Pregel

| | | | | | | | | | | | | | | | | | | | | | | | | | | | | | | | | | | | | | | | |
|---|---|---|---|---|---|---|---|---|---|---|---|---|---|---|---|---|---|---|---|---|---|---|---|---|---|---|---|---|---|---|---|---|---|---|---|---|---|---|---|
| Angerapp | Angerapp | Groß-Stürlack | 125 | . | . | 0.2 | 0.9 | 0.6 | . | . | *1.5* | *2.0* | *3.5* | . | . | . | . | . | . | 1.2 | . | . | . | . | *2.0* | *1.0* | . | . | 0.2 | . | 0.6 | *4.0* | . | *17.7* | | | *12* | 7 | *5* | *3* |
| | | Arnswald | 224 | . | . | . | . | 3.7 | 0.9 | . | . | 0.9 | 2.5 | . | . | . | . | . | 3.6 | 2.4 | 0.5 | 1.8 | . | 0.3 | 4.6 | 0.6 | . | . | 0.2 | . | . | 0.6 | . | 22.6 | | | 13 | 6 | 9 | 20 |
| | | Angerapp | 73 | . | . | 0.1 | . | 1.7 | 2.3 | . | . | 0.6 | 3.0 | . | . | . | . | . | 3.2 | 1.1 | 0.2 | 1.1 | . | 0.4 | 1.5 | 1.2 | . | . | 0.0 | . | 0.2 | 4.4 | 2.5 | 23.5 | | | 15 | 10 | 7 | 8 |
| | Pissa | Rominten | 180 | . | . | . | . | 1.9 | 2.4 | . | . | 2.8 | 3.8 | . | . | . | . | . | 3.8 | 4.9 | 0.9 | 2.4 | . | 0.9 | 1.8 | 1.1 | . | . | 1.1 | 0.2 | . | 3.3 | 2.4 | 33.7 | 69 | − 15 | 15 | 12 | 9 | 14 |
| | | Gumbinnen | 47 | . | . | . | . | 2.9 | 2.5 | . | . | 3.2 | 1.2 | . | . | . | . | . | 5.6 | 1.8 | . | 1.4 | . | 1.5 | 1.5 | 0.4 | . | . | 1.0 | . | 0.4 | 6.8 | 2.9 | 33.1 | 75 | − 11 | 14 | 12 | 8 | 10 |
| | A. | Insterburg | 35 | 0.0 | 0.0 | 0.0 | . | 2.6 | 3.5 | . | . | 3.2 | 3.4 | . | . | . | . | . | 4.1 | 1.6 | 0.5 | 1.2 | . | 1.8 | 1.4 | 1.1 | . | . | 0.3 | 0.0 | 0.0 | 5.3 | 1.6 | 31.6 | 60 | − 21 | 14 | 12 | 9 | 13 |

| Flußgebiet | | Ort | Seehöhe m | 1 | 2 | 3 | 4 | 5 | 6 | 7 | 8 | 9 | 10 | 11 | 12 | 13 | 14 | 15 | 16 | 17 | 18 | 19 | 20 | 21 | 22 | 23 | 24 | 25 | 26 | 27 | 28 | 29 | 30 | 31 | Monatssumme mm | % der Norm. | Abweichung v. d. Norm. | Zahl der Tage mit Niederschl. ≧0.1 | Niederschl. ≧1.0 | * ≧0.1 | * |
|---|---|---|---|---|---|---|---|---|---|---|---|---|---|---|---|---|---|---|---|---|---|---|---|---|---|---|---|---|---|---|---|---|---|---|---|---|---|---|---|---|
| Inster | Inster | Stimbern | 44 | . | . | . | . | . | . | . | . | 0.4 | . | . | . | . | . | . | . | . | . | . | . | . | . | . | . | . | 14.0 | . | . | 9.0 | 1.6 | | 25.0 | | | 4 | 3 | 3 | 3 |
| | | Grünheide | 50 | . | . | . | . | 3.4 | 0.7 | . | . | 2.9 | 1.7 | . | . | . | . | 0.1 | 3.9 | 2.1 | 0.2 | 2.9 | 0.0 | 2.2 | 3.2 | 1.8 | 0.0 | . | 0.5 | 0.1 | 0.3 | 5.1 | 1.0 | | 32.1 | 67 | − 16 | 17 | 11 | 10 | 15 |
| Alle | Alle | Saalau | 20 | . | . | . | . | 2.2 | 2.5 | . | . | 3.2 | 2.5 | . | . | . | . | . | 2.8 | 5.6 | . | . | . | . | . | 3.2 | . | . | 2.4 | . | . | 8.5 | 5.4 | | 38.3 | | | 10 | 10 | 4 | 4 |
| | | Neu Ramuck | 150 | . | . | 1.3 | 0.5 | 0.9 | 2.4 | . | . | 5.1 | 2.5 | . | . | . | . | . | 1.7 | 1.4 | 1.5 | . | 0.8 | . | . | 0.9 | . | . | 0.2 | . | . | 1.8 | 15.2 | | 36.2 | 78 | − 10 | 14 | 9 | 6 | 13 |
| | | Allenstein | 120 | . | . | 0.9 | 0.3 | 0.1 | . | . | . | . | 6.5 | . | . | . | 0.0 | . | 1.6 | 2.6 | 0.3 | 1.4 | . | 0.2 | . | 2.0 | . | . | . | . | . | 2.4 | . | | 18.3 | 43 | − 24 | 11 | 6 | 7 | 15 |
| | | Bischofsburg | 152 | . | . | 0.3 | 0.1 | 0.3 | 0.1 | 0.0 | 0.1 | 2.7 | 3.5 | . | . | . | 0.1 | . | . | 1.8 | 0.7 | 1.5 | . | 0.8 | . | 0.8 | . | . | 0.0 | 0.4 | 0.0 | 2.7 | 4.2 | | 20.1 | 49 | − 21 | 16 | 6 | 11 | 15 |
| | | Wichertshof | 91 | . | . | 0.7 | 0.2 | . | . | 0.7 | . | 3.8 | 3.2 | . | . | . | . | 1.5 | . | 2.5 | 0.8 | . | 0.7 | . | . | . | . | . | 0.6 | . | . | 3.7 | 10.7 | | 29.1 | 59 | − 20 | 12 | 6 | 4 | 11 |
| | | Heilsberg | 83 | . | . | 0.4 | . | 0.5 | 0.4 | . | 0.1 | 3.5 | 3.5 | . | . | . | . | 0.0 | 1.7 | 0.6 | 1.9 | 0.9 | 0.1 | 1.5 | 2.5 | 4.4 | . | . | . | . | . | 1.1 | 6.0 | | 29.1 | 62 | − 18 | 16 | 9 | 9 | 5 |
| | | Kekitten | 150 | . | . | . | . | . | 0.1 | . | 1.2 | 3.3 | 2.3 | . | . | . | . | . | 2.8 | 0.3 | 1.8 | 0.9 | . | 1.3 | 0.8 | 1.7 | . | . | 0.3 | 0.0 | 0.0 | 3.3 | 8.9 | | 29.0 | 71 | − 12 | 14 | 9 | 9 | 21 |
| | | Landsberg (Ostpr.) | 130 | . | . | 0.7 | . | 6.1 | 0.6 | . | . | 4.5 | 3.5 | . | . | . | . | . | 2.9 | 0.8 | 2.2 | 1.4 | . | 4.8 | 5.9 | 4.2 | . | . | 0.1 | . | 0.3 | 4.1 | 2.3 | | 44.4 | 85 | − 8 | 16 | 11 | 10 | 13 |
| | Guber | Rastenburg (Stadt) | 103 | . | . | 0.2 | 0.3 | . | . | . | . | 2.2 | 1.1 | . | . | . | . | . | 1.7 | . | . | . | . | . | 1.6 | 1.1 | . | . | 0.3 | . | . | 0.5 | 5.3 | | 13.3 | 41 | − 19 | 10 | 6 | 6 | 2 |
| | | Dietrichsdorf, Kr. Gerdauen | 43 | . | . | 0.3 | . | 3.8 | 0.6 | . | 0.3 | 2.6 | 3.0 | . | . | . | . | . | 3.4 | 0.8 | 0.1 | 2.7 | . | 4.2 | 0.6 | 0.3 | . | . | 0.4 | 0.1 | 0.4 | 0.5 | 2.4 | | 26.5 | | | 18 | 7 | 9 | 5 |
| | | Rössel | 115 | . | . | . | 0.3 | . | . | . | . | 3.0 | 4.2 | . | . | . | . | . | 1.5 | . | . | 2.8 | . | 1.5 | 1.5 | . | . | . | 1.7 | . | . | . | 13.0 | | 29.5 | | | 9 | 8 | 4 | 11 |
| | | Glockstein | 95 | . | . | 0.1 | . | . | 0.0 | . | 0.2 | 3.1 | 2.0 | . | . | . | 0.0 | . | 1.2 | . | 2.1 | 1.4 | . | 1.5 | 2.6 | 1.3 | . | . | . | . | 1.8 | 3.1 | 3.4 | | 23.8 | | | 13 | 11 | 10 | 16 |
| | Guber bis Mdg. | Friedland | 25 | . | . | 0.0 | . | 3.8 | . | . | 0.0 | 1.8 | 3.0 | . | . | . | . | 0.0 | 1.8 | 7.4 | 0.9 | 2.2 | . | 4.2 | 1.8 | 0.1 | . | . | 0.4 | 0.4 | 0.0 | 3.3 | 1.1 | | 32.2 | 67 | − 16 | 14 | 10 | 9 | 5 |
| | | Gerdauen | 30 | . | . | . | . | 3.8 | 0.7 | . | . | 3.0 | 3.7 | . | . | . | . | . | 2.9 | 3.8 | 6.5 | 2.3 | . | . | 1.6 | 0.2 | . | . | 0.0 | 0.2 | . | 2.8 | 2.8 | | 34.3 | | | 13 | 10 | 8 | 22 |
| | | Engelstein | 90 | . | . | . | 0.4 | 0.5 | . | . | . | 2.7 | 2.6 | . | . | . | . | . | 2.4 | 1.2 | 1.0 | 1.2 | . | 4.5 | 1.2 | . | . | . | 0.3 | . | 0.2 | 1.1 | 1.9 | | 21.2 | | | 14 | 10 | 8 | 14 |
| | | Ilmenhorst | 55 | . | . | . | . | 2.0 | . | . | . | 2.4 | 1.9 | . | . | . | . | . | 2.4 | 5.6 | 1.0 | 0.0 | . | 0.0 | 3.0 | . | . | . | 0.0 | . | . | 3.5 | 0.3 | | 22.1 | | | 9 | 8 | 5 | 3 |
| | Alle bis Mdg. | Tapiau | 11 | . | 0.0 | 0.4 | . | 1.8 | 0.1 | . | . | 1.8 | 3.4 | . | . | . | . | . | 2.6 | 14.4 | 0.1 | 3.1 | . | 2.2 | 6.3 | 3.1 | . | . | . | 0.3 | 0.4 | 4.0 | 1.6 | | 45.6 | 92 | − 4 | 16 | 11 | 9 | 6 |
| | Pregel | Fuchsberg | 35 | . | . | . | . | 5.0 | . | . | . | 2.8 | . | . | . | . | 1.2 | 1.2 | 25.0 | 1.6 | 2.7 | . | 2.4 | 4.5 | 0.2 | . | . | 0.1 | 1.4 | 0.2 | 2.8 | 0.2 | | 51.3 | 104 | + 2 | 15 | 11 | 10 | 10 |
| | | Königsberg-Devau | 20 | . | 0.0 | 2.3 | . | 3.7 | 2.3 | . | 0.0 | 3.8 | 3.1 | . | . | . | 0.1 | 0.6 | 2.3 | 29.5 | 5.0 | 7.8 | 0.0 | 2.1 | 8.0 | 4.1 | 0.0 | 0.1 | 0.5 | 0.2 | 1.7 | 3.8 | 1.6 | | 82.6 | 136 | + 22 | 20 | 15 | 14 | 18 |
| | | Mednicken | 35 | . | . | 0.2 | . | 2.8 | 2.2 | . | . | 4.1 | 3.0 | . | . | . | 0.0 | . | 4.8 | 29.4 | 4.6 | 5.5 | 0.2 | 2.8 | 7.5 | 3.2 | . | 0.2 | . | . | 1.6 | 3.4 | . | | 75.5 | | | 16 | 13 | 5 | 4 |

## Vom Pregel bis zur Weichsel

| | | | | | | | | | | | | | | | | | | | | | | | | | | | | | | | | | | | | | | | | |
|---|---|---|---|---|---|---|---|---|---|---|---|---|---|---|---|---|---|---|---|---|---|---|---|---|---|---|---|---|---|---|---|---|---|---|---|---|---|---|---|---|
| Frisches Haff | Frischbg. H. | Mühlhausen | 36 | Tabelle nicht mehr vorhanden | | | | | | | | | | | | | | | | | | | | | | | | | | | | | *35.0* | | | | | | |
| | | Zinten | 100 | . | . | . | . | 3.4 | 1.8 | . | . | . | 0.5 | . | . | . | . | 0.2 | . | 1.9 | . | . | . | . | . | . | . | . | . | . | 10.0 | 11.0 | 0.6 | | 29.4 | 55 | − 24 | 8 | 5 | 2 | 2 |
| | | Preuß. Eylau | 68 | . | . | . | . | 6.8 | 1.1 | . | . | 1.4 | 2.9 | 0.6 | . | . | . | 1.4 | 0.1 | 5.9 | 0.4 | . | . | 4.8 | 2.4 | 0.2 | . | . | 0.1 | 0.1 | 0.2 | 2.6 | 0.8 | | 31.8 | 64 | − 18 | 17 | 9 | 8 | 9 |
| | Passarge | Heiligenbeil | 22 | . | 0.1 | 0.4 | . | 0.8 | 0.9 | 0.0 | . | 7.8 | 2.5 | . | . | . | . | 0.0 | 1.2 | 4.2 | 3.1 | 4.7 | 0.9 | 2.0 | 4.5 | 2.9 | . | . | . | 0.0 | 0.1 | 2.2 | 0.3 | | 38.6 | 75 | − 13 | 17 | 10 | 8 | 4 |
| | | Stabigotten | 151 | . | . | 3.5 | . | . | 0.4 | . | 0.1 | 2.8 | 4.8 | . | . | . | . | . | 3.3 | . | . | 0.5 | . | . | 0.9 | 0.5 | 0.4 | . | 0.3 | 0.1 | . | 0.3 | 9.7 | | 27.6 | | | 14 | 5 | 7 | 2 |
| | | Pulfnick | 95 | Tabelle nicht mehr vorhanden | | | | | | | | | | | | | | | | | | | | | | | | | | | | | *45.0* | | | | | | |
| | Haff | Wormditt | 67 | . | . | 0.2 | . | 2.0 | 1.3 | . | 5.8 | 2.2 | 0.1 | . | . | . | . | 0.7 | . | 0.8 | 2.3 | 2.2 | 0.2 | . | . | 24.0 | 1.9 | . | . | . | . | 3.3 | 9.9 | | 56.9 | 127 | + 12 | 15 | 10 | 6 | 5 |
| | | Lichtenfeld | 108 | . | 0.2 | . | . | 7.2 | 1.2 | . | . | 5.2 | 2.3 | . | . | . | . | . | 1.6 | 2.7 | 3.7 | 1.4 | 0.1 | 2.3 | 4.6 | 3.6 | . | . | . | . | 0.3 | 1.9 | 0.6 | | 38.9 | 71 | − 16 | 16 | 12 | 11 | 8 |
| | | Langwalde | 82 | . | 0.2 | . | . | 5.8 | 0.9 | 0.0 | . | 6.2 | 1.1 | . | . | . | . | . | 1.9 | 5.2 | 2.7 | 3.6 | . | 2.7 | 2.8 | 0.4 | 4.8 | . | 2.4 | . | 0.4 | 2.2 | 4.7 | | 48.0 | 107 | + 3 | 17 | 13 | 8 | 8 |
| | Elbing | Groß-Rautenberg | 42 | . | . | . | . | 5.6 | 0.9 | . | . | 7.3 | 0.8 | . | . | . | . | 0.6 | . | 1.9 | 10.1 | 1.9 | . | 2.3 | 4.6 | . | . | . | . | 0.5 | . | 1.9 | 4.1 | | 42.5 | | | 13 | 9 | 4 | 6 |
| | | Lenzen | 57 | . | 0.2 | 0.2 | 0.0 | 6.7 | 1.3 | . | . | 6.8 | 0.1 | . | . | . | . | . | 1.1 | 2.1 | 5.7 | 2.1 | 0.3 | 3.0 | 1.5 | 0.1 | 0.0 | . | 0.0 | . | 3.1 | 3.4 | 7.8 | | 45.5 | | | 17 | 12 | 5 | 5 |
| | Nogat, Liebe | Altstadt | 55 | . | 0.1 | 0.0 | 1.2 | 1.0 | . | 0.1 | . | 7.4 | 1.3 | 7.3 | 1.2 | . | . | . | . | 3.0 | . | . | 0.1 | 0.5 | 0.5 | 1.3 | 0.5 | 0.7 | . | 1.3 | . | 4.7 | | 32.2 | | | 17 | 10 | 4 | 5 |
| | | Ebene Buchwalde | 98 | . | . | . | 0.4 | 1.4 | 1.2 | . | . | 6.7 | 2.7 | . | . | . | . | . | 1.8 | 3.2 | 3.5 | 4.5 | 0.4 | . | 2.1 | 2.0 | 1.9 | . | . | . | . | 1.2 | 11.7 | | 44.7 | 102 | + 1 | 15 | 13 | 10 | 6 |
| | | Elbing (Stadt) | 2 | . | 0.0 | 0.3 | 0.0 | 7.1 | 1.0 | . | . | 0.3 | 0.7 | . | . | . | . | 0.2 | 0.8 | 0.5 | 7.6 | 1.9 | 0.2 | 1.2 | 0.8 | 2.1 | 2.5 | . | . | 0.0 | 0.3 | 5.1 | 10.0 | | 42.6 | 84 | − 8 | 18 | 10 | 8 | 7 |
| | | Riesenburg | 98 | . | 1.5 | . | 0.1 | . | 1.1 | . | . | 5.0 | 6.7 | 28.0 | . | . | . | . | 0.4 | . | 3.0 | 4.7 | 1.7 | . | 1.1 | 0.2 | 3.3 | . | . | . | . | 1.1 | 0.5 | | 58.4 | 157 | + 21 | 15 | 10 | 7 | 10 |
| | | Klein Nebrau | 15 | . | 0.4 | . | . | 2.1 | 0.3 | . | 1.8 | 5.2 | 0.5 | . | . | 0.0 | 0.0 | . | 0.2 | 0.7 | 5.3 | . | 0.0 | 1.0 | 0.9 | 0.7 | 4.0 | . | . | . | 0.5 | . | 6.4 | | 30.0 | 94 | − 2 | 15 | 7 | 5 | 6 |
| | | Marienwerder | 52 | . | 0.2 | . | . | 0.0 | 1.4 | 0.0 | . | 7.1 | 2.3 | . | . | 0.0 | 0.0 | 0.0 | 0.6 | 0.9 | 5.4 | 2.0 | . | 1.0 | 0.0 | 1.7 | 4.8 | . | 0.0 | . | 0.0 | 0.4 | 10.8 | | 38.6 | 118 | + 6 | 13 | 8 | 5 | 5 |
| | | Wolfsheide | 42 | . | . | 0.3 | 0.4 | 2.2 | 2.9 | . | 0.2 | 7.1 | 1.8 | . | . | . | . | . | 0.6 | 1.9 | 5.0 | 4.1 | . | 0.4 | . | 0.7 | 5.8 | . | 0.1 | . | 0.3 | 0.6 | 16.8 | | 51.2 | 142 | + 15 | 18 | 9 | 6 | 4 |
| | | Marienburg | 12 | . | 0.2 | 0.3 | 0.3 | 5.7 | 1.2 | . | 0.2 | 7.9 | 3.1 | . | . | 0.0 | . | . | 0.4 | 3.3 | 9.1 | 0.6 | 0.5 | 0.4 | 0.7 | 0.8 | 3.8 | . | . | . | 0.3 | 0.3 | 16.7 | | 55.8 | 147 | + 18 | 20 | 8 | 7 | 6 |
| | H. | Neukrug | 6 | . | . | . | . | 1.8 | 1.1 | . | . | 5.9 | . | . | . | . | . | 0.3 | 0.3 | . | 10.4 | 4.2 | 0.5 | 1.9 | 0.7 | 2.6 | . | . | . | . | 0.6 | 0.6 | . | | 30.9 | 60 | − 21 | 13 | 7 | 2 | 4 |

## Weichsel

| | | | | | | | | | | | | | | | | | | | | | | | | | | | | | | | | | | | | | | | | |
|---|---|---|---|---|---|---|---|---|---|---|---|---|---|---|---|---|---|---|---|---|---|---|---|---|---|---|---|---|---|---|---|---|---|---|---|---|---|---|---|---|
| Narew | Bobr | Halldorf | 190 | . | . | . | . | 1.1 | 1.2 | . | 1.9 | . | 2.4 | . | . | . | . | 1.2 | 7.2 | . | . | 1.8 | . | . | . | . | . | . | . | . | 2.1 | 8.2 | . | | 27.1 | | | 9 | 9 | 7 | 19 |
| | | Ranten | 180 | . | . | . | . | 1.4 | 2.1 | . | . | . | . | . | . | . | . | . | . | 0.1 | . | . | . | 8.7 | . | . | . | . | . | . | . | 1.1 | . | | 13.4 | 31 | − 29 | 5 | 4 | 2 | 14 |
| | | Lyck | 139 | . | . | . | . | 0.0 | 2.6 | . | . | 0.6 | 1.8 | . | . | . | . | . | 2.0 | . | 0.3 | 0.1 | . | . | 1.9 | 0.2 | . | . | 0.0 | . | 0.8 | 0.3 | 5.7 | | 16.3 | 41 | − 23 | 11 | 5 | 8 | 12 |
| | | Prostken | 119 | . | . | . | . | . | 0.3 | . | . | 0.0 | 0.3 | . | . | . | . | . | 5.3 | . | . | . | . | . | 0.1 | 0.1 | . | 0.3 | 0.2 | . | . | 0.2 | 7.8 | | 14.6 | 39 | − 23 | 9 | 2 | 6 | 7 |
| | | Treuburg | 164 | . | . | 0.1 | 0.2 | 0.6 | 0.3 | . | . | 2.5 | 2.3 | . | . | . | . | . | 1.4 | . | 0.5 | 0.5 | . | 0.5 | 1.2 | 0.4 | . | 0.0 | 1.5 | 1.6 | 0.2 | 1.7 | 4.0 | | 19.5 | 43 | − 26 | 17 | 8 | 10 | 12 |
| | | Borschymmen | 120 | . | . | . | 0.7 | 0.6 | 0.1 | . | . | 0.6 | 2.8 | . | . | . | . | . | 2.4 | . | 0.3 | 1.0 | . | 0.8 | 0.6 | . | . | 0.3 | 0.4 | 0.3 | . | 3.0 | 0.2 | | 14.1 | 35 | − 26 | 15 | 4 | 8 | 10 |

# November — Tägliche Niederschlagshöhen in Millimetern, gemessen um 7 Uhr morgens — 1942

| Flußgebiet | | Ort | Seehöhe m | 1 | 2 | 3 | 4 | 5 | 6 | 7 | 8 | 9 | 10 | 11 | 12 | 13 | 14 | 15 | 16 | 17 | 18 | 19 | 20 | 21 | 22 | 23 | 24 | 25 | 26 | 27 | 28 | 29 | 30 | 31 | Monatssumme mm | Monatssumme % der Norm. | Abweichung v. d. Norm. | Zahl der Tage mit Niederschl. ≧0.1 | Niederschl. ≧1.0 | * ≧0.1 | ⊠ |
|---|---|---|---|---|---|---|---|---|---|---|---|---|---|---|---|---|---|---|---|---|---|---|---|---|---|---|---|---|---|---|---|---|---|---|---|---|---|---|---|
| Narew | Plasseck | Cruttinnen | 130 | . | . | 0.0 | 0.6 | . | . | . | . | 4.8 | 2.4 | . | . | . | . | . | 3.1 | 1.0 | 0.7 | 0.8 | . | 0.4 | 0.3 | 0.2 | . | . | 0.1 | 0.4 | 0.1 | 0.3 | 13.2 | | 28.4 | 74 | − 10 | 15 | 5 | 11 | 19 |
| | | Rhein | 132 | . | . | . | 0.2 | 1.5 | . | . | 0.0 | 5.1 | 1.7 | . | . | . | . | . | 1.4 | . | . | . | . | . | 0.6 | . | . | . | . | . | 2.1 | 9.1 | | 21.7 | | | 8 | 6 | 4 | 4 |
| | | Seegutten | 120 | . | . | . | . | 3.6 | . | . | . | . | 2.3 | . | . | . | . | . | 0.2 | . | 0.1 | . | . | . | 0.3 | . | . | . | 0.1 | 0.2 | . | 3.2 | 1.8 | | 11.8 | 34 | − 23 | 9 | 4 | 5 | 2 |
| | | Gehlenburg | 138 | . | . | 1.3 | . | . | 6.1 | . | . | 1.2 | 0.3 | . | . | 0.8 | . | . | . | 3.3 | . | 3.7 | . | 0.9 | . | . | . | 0.9 | . | . | 1.1 | 3.5 | 6.9 | | 30.0 | 75 | − 10 | 12 | 8 | 8 | 5 |
| | Omulef | Mensguth | 155 | . | . | . | 1.0 | 0.5 | 1.3 | . | . | 3.1 | 4.2 | . | . | . | . | . | 1.3 | 1.2 | 1.3 | 0.5 | 0.1 | 0.1 | . | 0.1 | . | . | 0.1 | 0.2 | 0.0 | . | 14.0 | | 29.0 | 72 | − 11 | 15 | 8 | 3 | 5 |
| | | Ortelsburg | 146 | . | 0.1 | 0.9 | 0.4 | 0.4 | 2.4 | 0.0 | . | 3.2 | 1.5 | . | . | . | . | . | 1.4 | 0.9 | 0.0 | 0.2 | . | 0.5 | . | 0.1 | . | . | 0.2 | 0.0 | 0.0 | 0.3 | 5.0 | | 17.5 | 45 | − 22 | 15 | 5 | 6 | 6 |
| | | Groß Leschienen | 128 | . | . | 0.0 | 0.8 | . | 3.6 | . | . | 4.2 | 2.1 | . | . | . | . | . | 2.8 | 0.1 | 0.1 | . | . | 1.9 | . | . | . | 3.1 | . | 0.0 | 0.0 | 12.7 | | 31.4 | 89 | − 4 | 10 | 7 | 4 | 14 |
| | N. | Flammberg | 125 | . | . | 0.2 | 1.1 | 0.2 | 2.1 | . | 0.1 | 1.5 | 1.2 | . | . | . | . | . | 0.7 | 1.2 | 0.2 | 0.2 | 0.1 | 0.4 | 0.0 | 0.1 | 0.6 | . | 0.0 | 0.1 | 0.0 | 0.2 | 1.2 | | 11.4 | | | 18 | 6 | 6 | 12 |
| | | Neidenburg | 172 | . | . | 2.5 | 0.8 | 0.3 | . | 1.0 | . | 4.1 | 1.4 | . | . | . | . | . | 1.4 | 0.8 | 0.9 | 0.5 | . | 0.1 | 0.0 | . | 4.1 | . | . | . | . | . | 8.2 | | 26.1 | 70 | − 11 | 13 | 7 | 4 | 9 |
| Narew bis Mündung | Drewenz | Kernsdorf | 290 | . | 3.7 | 4.0 | 0.2 | . | 1.0 | . | . | 7.2 | 2.4 | . | . | . | . | 0.1 | 2.0 | 2.5 | 1.6 | 1.8 | 0.2 | 1.1 | 0.4 | 0.2 | 4.6 | . | 0.6 | 0.1 | 0.7 | 1.1 | 10.1 | | 45.6 | | | 22 | 13 | 11 | 13 |
| | | Mohrungen | 115 | . | 0.5 | 0.0 | . | 0.4 | 1.3 | 0.0 | . | 4.5 | 3.1 | . | . | . | . | . | 0.3 | 1.6 | 0.9 | 1.0 | 0.0 | 0.3 | 0.4 | 1.4 | 0.1 | . | . | 0.0 | 0.5 | 5.0 | 3.9 | | 25.2 | 52 | − 23 | 16 | 8 | 12 | 4 |
| | | Osterode (Ostpr.) | 125 | . | . | 0.5 | 0.3 | . | 0.1 | 0.0 | . | 5.6 | 1.7 | . | . | . | . | . | 0.8 | 1.8 | 0.5 | 0.8 | 0.3 | 0.1 | 0.0 | 0.7 | 1.2 | 0.3 | 0.1 | 0.0 | . | 0.3 | 11.4 | | 26.5 | 61 | − 17 | 17 | 5 | 10 | 6 |
| | | Gilgenburg | 181 | . | 1.3 | . | . | 2.8 | . | . | . | 4.9 | . | . | . | . | . | . | 2.3 | 1.0 | 0.1 | 1.4 | . | . | 0.7 | 0.9 | 3.6 | . | . | . | . | 1.1 | 6.3 | | 26.4 | | | 12 | 9 | 8 | 10 |
| | | Gergehnen | 107 | . | . | . | . | . | . | . | . | 8.2 | 1.2 | . | . | . | . | . | 1.5 | 2.0 | 1.5 | . | . | 1.5 | 0.8 | 2.4 | 0.5 | . | 0.1 | . | 0.4 | 1.4 | 13.5 | | 35.0 | 83 | − 7 | 13 | 9 | 8 | 7 |
| | Pasuhle | Reinwasser | 185 | . | 3.3 | 0.1 | . | 4.9 | 0.9 | 0.3 | 0.4 | 9.3 | 1.4 | . | . | 0.4 | . | . | 3.4 | 10.5 | 7.1 | 1.3 | 0.3 | 3.3 | 10.7 | 0.5 | 1.1 | . | 0.2 | 0.1 | 0.2 | 0.9 | 11.6 | | 72.2 | 136 | + 19 | 23 | 12 | 8 | 8 |
| | W. | Neu Röske | 155 | Tabelle nicht mehr vorhanden | | | | | | | | | | | | | | | | | | | | | | | | | | | | | | *70.0* | *149* | *+ 23* | | | | |
| | | Bischofswerder | 87 | . | 0.0 | 0.0 | 0.1 | 2.0 | 0.6 | 0.0 | 0.2 | 6.1 | 2.2 | . | . | . | . | . | 0.4 | 2.8 | 3.2 | 0.0 | 0.2 | 1.3 | 1.1 | 0.6 | 3.9 | . | . | . | 0.0 | 0.6 | 7.3 | | 32.6 | 94 | − 2 | 16 | 9 | 9 | 15 |

## Von der Weichsel bis zum Stettiner Haff

| | | | | | | | | | | | | | | | | | | | | | | | | | | | | | | | | | | | | | | | |
|---|---|---|---|---|---|---|---|---|---|---|---|---|---|---|---|---|---|---|---|---|---|---|---|---|---|---|---|---|---|---|---|---|---|---|---|---|---|---|---|
| Hinterpommersche Küste | O. Leba | Chinow | 63 | Tabelle nicht mehr vorhanden | | | | | | | | | | | | | | | | | | | | | | | | | | | | | | *46.0* | *75* | *− 15* | | | | |
| | | Wierschutzin | 17 | . | 2.6 | 0.6 | . | 3.4 | 0.4 | . | . | 8.9 | 0.7 | . | . | . | . | 0.5 | 0.9 | 4.8 | 0.7 | 1.2 | . | 1.4 | 1.2 | 0.5 | 5.3 | . | . | . | 2.4 | 0.0 | 0.9 | | 36.2 | 58 | − 26 | 17 | 9 | 6 | 3 |
| | | Schwansee | 120 | . | . | . | . | . | 9.5 | . | . | 7.3 | . | . | . | . | . | . | 2.5 | 9.3 | 2.3 | . | . | 2.5 | 2.3 | 2.2 | 1.2 | . | . | . | . | . | 6.3 | | 45.3 | | | 10 | 10 | 4 | 4 |
| | | Leba | 2 | . | 2.1 | 0.5 | . | 2.2 | 2.3 | 0.2 | . | 7.0 | . | . | . | . | . | 0.1 | 1.1 | 3.8 | 1.3 | 1.7 | 0.1 | 0.0 | 3.4 | 1.3 | 3.4 | 0.2 | 0.1 | . | 2.7 | 0.6 | 5.4 | | 39.5 | 71 | − 16 | 20 | 13 | 5 | 3 |
| | Lupow | Mühlental | 120 | . | 2.4 | 0.2 | . | 4.6 | . | . | . | 8.1 | . | . | . | . | . | . | 3.4 | 10.8 | 3.2 | . | 0.4 | 2.3 | 4.5 | 3.1 | . | . | 0.1 | . | 0.6 | 0.2 | 8.8 | | 52.7 | 93 | − 4 | 15 | 10 | 7 | 4 |
| | | Lojow | 61 | . | 2.0 | 0.9 | . | 2.4 | . | 1.6 | 0.0 | 7.2 | 0.5 | . | . | . | . | . | 1.0 | 3.5 | 1.6 | . | 0.6 | . | 7.7 | 0.7 | 1.8 | . | . | . | 1.5 | 0.0 | 9.5 | | 42.5 | 72 | − 17 | 15 | 11 | 4 | 4 |
| | Stolpe | Bernsdorf, Kr. Bütow | 150 | 0.3 | 3.3 | 1.0 | 2.5 | 1.3 | 1.0 | 2.5 | 2.3 | 9.0 | 0.3 | . | . | . | . | 0.0 | 0.3 | 7.1 | 4.6 | 1.1 | 0.3 | . | 6.6 | 1.6 | 0.3 | 0.3 | . | . | . | . | 9.0 | | 54.7 | 106 | + 3 | 20 | 14 | 6 | 6 |
| | | Taubenberg | 127 | . | 1.7 | 0.8 | . | 2.7 | 3.6 | 0.1 | 0.3 | 6.5 | . | . | . | 0.0 | . | . | 0.8 | 12.1 | 4.3 | 1.2 | . | 2.2 | 5.1 | 1.3 | 0.4 | 0.3 | 0.2 | 0.2 | 0.5 | 0.3 | 28.8 | | 73.4 | | | 21 | 11 | 9 | 6 |
| | | Stolp-West | 33 | . | 2.0 | 1.1 | . | 1.5 | 1.2 | . | 0.0 | 6.2 | 0.9 | 0.3 | . | 0.0 | . | . | 1.8 | 7.4 | 5.8 | 1.1 | 0.2 | 1.5 | 2.7 | 1.4 | 1.8 | 0.0 | 0.3 | 0.2 | 1.3 | 0.1 | 10.0 | | 48.8 | 80 | − 12 | 21 | 15 | *11* | 5 |
| | | Hohenstein, Kr. Stolp | 6 | . | 2.7 | 0.5 | 0.1 | 2.4 | 2.7 | . | 0.2 | 3.3 | 0.3 | . | . | . | . | 0.3 | 1.1 | 3.5 | 0.9 | 2.0 | 0.2 | 1.1 | 0.3 | 1.2 | 4.9 | 0.4 | 0.6 | 0.1 | 2.4 | 0.5 | 18.6 | | 50.3 | 89 | − 6 | 24 | 12 | 3 | 5 |
| | Wipper | Wocknin | 160 | . | . | . | 1.4 | 9.3 | 2.8 | 0.4 | 1.8 | 14.9 | . | . | . | . | . | . | 1.4 | 4.8 | 3.2 | . | . | 1.6 | 6.9 | 0.6 | . | . | . | . | . | . | 18.6 | | 71.3 | 139 | + 20 | 14 | 11 | 3 | 5 |
| | | Sechof bei Beßwitz | 60 | . | 1.7 | 0.7 | 0.3 | 4.2 | 0.6 | 0.4 | 0.3 | 6.2 | 4.5 | 0.0 | . | 0.0 | 0.1 | . | 3.1 | 7.6 | 5.7 | 0.3 | 0.1 | 1.4 | 10.2 | 3.2 | 0.2 | . | . | . | 1.2 | 0.7 | 10.6 | | 63.3 | 105 | + 3 | 22 | 12 | 7 | 8 |
| | | Schlawe | 25 | . | 3.1 | 1.2 | . | 1.5 | 2.7 | 0.0 | 0.4 | 6.0 | 1.6 | . | . | . | 0.3 | . | 2.8 | 4.4 | 3.2 | . | 0.4 | 1.3 | 4.8 | 2.0 | 0.8 | . | 0.1 | . | . | . | 9.3 | | 43.9 | | | 18 | 13 | 4 | 7 |
| | | Drenzig | 58 | . | 4.3 | . | . | 3.7 | 0.3 | . | 0.2 | 3.4 | 1.3 | . | . | . | . | . | 3.7 | 7.3 | 5.4 | . | . | 1.9 | 14.9 | 0.9 | . | . | 1.6 | . | 2.3 | . | 8.7 | | 59.9 | | | 15 | 12 | 2 | 6 |
| | | Rügenwalde | 3 | . | 3.5 | 0.4 | 0.0 | 2.9 | 1.4 | . | 0.5 | 3.2 | 0.8 | 0.0 | . | 0.0 | 0.2 | . | 1.5 | 3.3 | 1.6 | 0.8 | 0.1 | 0.7 | 3.3 | 0.8 | 6.5 | 0.5 | 0.1 | 0.0 | 1.4 | 0.0 | 15.9 | | 49.4 | 83 | − 10 | 21 | 11 | 4 | 4 |
| | O. | Laase | 6 | . | 6.3 | 0.0 | 1.5 | 10.8 | 0.3 | . | . | 3.0 | 0.3 | . | . | . | . | . | 2.8 | 3.1 | 2.0 | . | 0.3 | 0.2 | 3.8 | 1.3 | 3.9 | 0.4 | 0.1 | 0.2 | . | . | 9.5 | | 49.8 | | | 18 | 11 | 3 | 3 |
| | Persante | Bärwalde | 117 | . | 3.3 | 0.2 | . | 3.5 | . | 1.8 | 0.1 | 1.3 | 0.4 | . | . | 0.1 | . | . | 0.8 | 3.0 | 1.0 | 1.1 | . | 0.1 | 4.9 | 3.4 | . | 1.7 | 0.4 | . | 1.8 | 5.1 | 5.4 | | 39.4 | 85 | − 7 | 20 | 13 | 6 | 5 |
| | | Naseband | 105 | . | 5.6 | 1.4 | 1.5 | 2.2 | . | 1.2 | 0.5 | 4.0 | 4.7 | 0.1 | 0.1 | 1.0 | 0.1 | 1.9 | 7.4 | | | 3.3 | | 1.0 | 1.5 | 8.4 | . | 0.6 | 0.4 | 0.5 | . | 2.1 | 5.3 | 8.1 | | 62.9 | 126 | + 13 | 24 | 17 | 10 | 9 |
| | | Polzin, Bad | 95 | . | 7.0 | . | . | 2.2 | . | 2.1 | . | 2.1 | . | . | . | 0.0 | 0.0 | . | 1.9 | 5.1 | 2.9 | . | . | 1.7 | 5.2 | 5.2 | . | . | . | . | 2.9 | 5.9 | 5.3 | | 49.5 | 96 | − 2 | 13 | 13 | 5 | 7 |
| | | Belgard a. d. Pers. | 25 | . | 7.9 | 0.4 | 1.0 | 3.7 | 1.2 | 1.9 | 0.4 | 2.2 | 1.7 | . | . | . | . | . | 1.6 | 3.7 | 1.8 | . | 0.2 | 1.5 | 4.0 | 2.7 | . | . | 1.2 | . | . | 3.9 | 1.2 | | 42.2 | 93 | − 3 | 19 | 16 | 4 | 5 |
| | | Stolzenberg | 50 | . | 5.9 | . | 0.8 | 9.1 | 0.9 | 1.2 | 3.9 | 2.4 | 0.4 | . | . | . | . | . | 3.8 | 5.9 | . | 0.2 | 0.5 | 3.7 | 3.5 | 5.7 | 0.2 | 0.3 | 1.8 | . | . | 8.4 | 9.2 | | 67.8 | 151 | + 23 | 20 | 13 | 4 | 4 |
| | | Bublitz | 150 | . | 5.0 | 0.5 | 0.3 | 3.5 | 1.3 | 1.1 | 0.9 | 1.9 | . | . | . | . | 0.2 | 0.3 | 1.7 | 15.0 | 4.8 | 0.3 | 0.2 | 1.1 | 6.2 | 2.8 | 1.3 | 0.0 | 1.5 | 0.4 | . | 1.0 | 6.6 | | 57.9 | | | 23 | 15 | 9 | 6 |
| | | Reckow | 91 | . | 4.8 | 0.2 | . | 8.9 | 0.9 | 0.6 | 0.7 | 4.0 | 1.4 | . | . | 0.1 | . | . | 3.4 | 6.8 | 3.3 | . | 1.8 | 2.4 | 6.7 | 2.8 | 2.7 | . | 0.2 | 0.4 | 0.3 | 2.5 | 13.1 | | 68.0 | 126 | + 14 | 22 | 14 | 9 | 7 |
| | | Kolberg (Stadt) | 2 | . | 4.2 | 0.2 | 1.1 | 9.0 | 0.3 | 0.9 | 0.3 | 3.3 | 5.2 | . | . | . | . | . | 1.8 | 1.9 | 0.4 | 0.1 | 0.3 | 0.6 | 6.9 | 2.9 | 3.7 | 1.0 | 0.1 | . | . | 2.6 | 6.2 | | 53.0 | 120 | + 9 | 22 | 13 | 6 | 2 |
| | Rega | Muhlendorf | 100 | . | 7.8 | 0.2 | 0.1 | 6.1 | 0.3 | 2.5 | 0.9 | 2.2 | . | 0.0 | . | 0.0 | 0.0 | . | 2.0 | 2.6 | 1.9 | 0.3 | 0.3 | 2.9 | 5.9 | 2.4 | 0.6 | . | 0.4 | 0.1 | 0.5 | 10.6 | 2.2 | | 52.8 | 110 | + 5 | 22 | 12 | 9 | 6 |
| | | Greifenberg i. P. | 17 | . | 7.1 | 0.3 | 0.4 | 3.4 | . | 0.6 | 0.6 | 3.4 | 0.2 | . | . | . | . | . | 1.4 | 0.8 | 0.7 | 0.2 | 0.1 | 0.6 | 3.7 | 5.0 | 3.3 | . | 0.7 | . | 1.3 | 8.6 | 5.6 | | 48.0 | 100 | 0 | 21 | 10 | 5 | 5 |
| | | Sternin | 35 | . | 6.4 | . | 8.4 | . | 1.4 | 0.8 | 0.8 | 1.6 | 0.8 | . | . | . | . | . | 2.8 | 1.1 | 0.3 | 0.3 | 0.2 | 1.2 | 2.5 | 0.8 | . | . | 0.8 | . | . | 7.3 | 6.7 | | 44.2 | | | 18 | 10 | 4 | 8 |
| | Dievenow | Wittenfelde | 20 | . | 8.6 | . | 1.9 | 5.5 | . | 0.9 | 0.6 | 3.7 | . | 0.4 | . | . | . | 1.9 | . | 0.7 | 1.3 | 0.3 | 0.4 | 0.5 | 0.5 | 6.8 | 6.7 | 0.3 | 0.2 | . | . | 11.2 | 3.9 | | 56.3 | 122 | + 10 | 20 | 10 | 4 | 4 |
| | | Naugard | 55 | . | 7.5 | 0.8 | 0.4 | 3.5 | . | 2.2 | 1.0 | 3.1 | . | . | . | . | . | . | 1.5 | 1.3 | 1.1 | 0.4 | 0.4 | 1.1 | 0.5 | 4.0 | 0.3 | . | 0.3 | . | . | 0.4 | 1.2 | | 31.0 | 70 | − 13 | 19 | 11 | 5 | 4 |
| | | Kartlow | 21 | . | 6.6 | 0.6 | 3.5 | 0.9 | . | 1.2 | 0.8 | 3.4 | 0.7 | . | . | . | . | . | 1.9 | 2.4 | 1.0 | 0.4 | 0.6 | 0.9 | . | 5.1 | 4.1 | 0.9 | 0.4 | . | . | 8.4 | 2.3 | | 46.1 | 105 | + 2 | 20 | 11 | 4 | 4 |
| | | Warnow | 10 | . | 8.0 | . | . | . | 0.2 | 5.5 | 3.0 | 2.7 | 5.0 | 0.5 | . | . | . | . | 0.5 | 2.9 | 2.0 | . | 0.6 | 1.7 | 3.0 | 1.9 | 6.0 | 1.0 | 1.1 | . | . | . | 9.7 | | 55.3 | 120 | + 9 | 18 | 14 | 4 | 1 |

| Flußgebiet | | Ort | Seehöhe m | 1 | 2 | 3 | 4 | 5 | 6 | 7 | 8 | 9 | 10 | 11 | 12 | 13 | 14 | 15 | 16 | 17 | 18 | 19 | 20 | 21 | 22 | 23 | 24 | 25 | 26 | 27 | 28 | 29 | 30 | 31 | Monatssumme mm | % der Norm. | Abweichung v. d. Norm. | Zahl der Tage mit Niederschl. ≧0.1 | Niederschl. ≧1.0 | * ≧0.1 | * |
|---|---|---|---|---|---|---|---|---|---|---|---|---|---|---|---|---|---|---|---|---|---|---|---|---|---|---|---|---|---|---|---|---|---|---|---|---|---|---|---|---|
| **Oder** | | | | | | | | | | | | | | | | | | | | | | | | | | | | | | | | | | | | | | | | | |
| Quelle bis Glatzer Neiße | Oppa | Schönwiese | 350 | . | . | . | . | 4.0 | 5.6 | 4.6 | . | 10.4 | 5.2 | 3.2 | 0.5 | . | 1.0 | . | 0.5 | 0.5 | 0.6 | 1.0 | . | . | 2.0 | . | 1.0 | 0.5 | . | . | 0.5 | . | 0.5 | | 41.6 | | | 17 | 10 | 6 | 10 |
| | O. | Turkau | 300 | . | . | . | . | 4.1 | 6.5 | 3.5 | 2.6 | 4.5 | 8.9 | 16.1 | . | 0.3 | 3.5 | . | 1.2 | 0.3 | . | 1.1 | 0.7 | . | 4.5 | 0.3 | 1.4 | . | . | 0.2 | 0.4 | . | 0.3 | | 60.4 | 171 | + 25 | 19 | 12 | 8 | 4 |
| | Biela | Ruderswald | 200 | . | . | . | . | 3.6 | 4.8 | 6.6 | 0.7 | 6.4 | 13.3 | 5.4 | . | . | . | . | 0.5 | 2.4 | 3.4 | 0.3 | . | . | 3.2 | 0.3 | 1.7 | 0.7 | . | . | 0.6 | . | 0.4 | | 54.3 | | | 17 | 10 | 8 | 5 |
| | Oder | Neudorf | 255 | . | . | . | 0.4 | 1.4 | 3.8 | 6.3 | 0.8 | 11.2 | 2.4 | 7.3 | . | . | 2.0 | 0.0 | 1.9 | 1.4 | 5.2 | 1.6 | . | . | 1.4 | 0.2 | 0.9 | . | . | . | . | . | 0.1 | | 48.3 | | | 17 | 11 | 6 | 7 |
| | Klodnitz | Katscher | 220 | . | . | . | 1.0 | 1.7 | 5.9 | 5.3 | 0.1 | 7.5 | 10.3 | 4.8 | . | . | 0.1 | 0.1 | 1.0 | 1.0 | 3.9 | 1.0 | . | . | 2.1 | 0.0 | 1.7 | 0.0 | . | . | . | . | 0.1 | | 47.6 | 133 | + 12 | 17 | 13 | 7 | 8 |
| | O. | Schönblick | 210 | . | . | . | 1.3 | 2.1 | 4.6 | 4.5 | 0.6 | 5.7 | 12.4 | 4.9 | . | . | . | . | 2.0 | 3.3 | 3.2 | 0.5 | . | . | 1.4 | . | . | . | . | . | . | 0.6 | . | | 47.1 | | | 14 | 11 | 1 | 1 |
| | Hotzenplotz | Klein Rauden | 210 | . | . | . | . | 2.3 | 6.4 | 7.1 | 0.9 | 0.7 | 11.7 | 2.5 | . | . | 0.1 | 0.1 | 3.5 | 1.5 | 6.8 | . | . | . | . | 0.1 | 8.0 | . | 0.1 | 0.1 | 0.3 | 0.1 | 0.9 | | 53.2 | | | 19 | 8 | 6 | 5 |
| | Oder | Beuthen | 282 | . | . | . | 0.5 | 1.8 | 6.4 | 3.9 | 0.6 | 4.0 | 2.4 | 2.1 | 0.0 | . | 0.0 | 0.0 | 1.2 | 4.0 | 2.8 | 0.1 | . | 0.5 | 2.3 | 0.3 | 1.4 | 0.2 | 0.4 | 0.2 | 0.0 | 0.4 | 0.6 | | 36.1 | 78 | − 10 | 21 | 11 | 11 | 6 |
| | Malapane | Gleiwitz | 246 | . | . | . | 0.5 | 1.6 | 6.3 | 3.1 | 0.4 | 4.8 | 4.5 | 3.6 | 0.0 | 0.0 | 0.0 | 0.0 | 1.4 | 5.1 | 2.0 | 0.1 | . | 0.0 | 1.7 | 0.0 | 2.8 | . | 0.0 | 0.0 | 0.0 | 0.0 | 0.6 | | 38.5 | 98 | − 1 | 15 | 11 | 7 | 8 |
| | | Dramatal | 255 | . | . | . | 2.2 | 2.6 | 4.7 | 3.6 | 2.1 | 5.5 | 5.0 | 1.9 | . | . | . | . | 2.1 | 3.0 | 2.5 | 0.9 | . | 0.1 | 2.3 | 0.5 | 3.2 | . | 0.4 | 0.2 | 0.3 | 0.8 | 1.4 | | 45.3 | | | 21 | 14 | 8 | 5 |
| | | Bischofstal | 199 | . | . | . | 5.0 | 2.4 | 3.5 | 3.1 | 0.4 | 5.5 | 5.9 | 2.1 | 0.8 | . | 0.2 | . | 2.1 | 2.4 | 2.6 | 1.4 | 0.3 | 0.1 | 1.4 | 0.4 | 2.7 | 0.2 | . | 0.1 | . | . | 0.3 | | 42.9 | 108 | + 3 | 22 | 13 | 2 | 4 |
| | | Gnadenfeld | 237 | . | . | . | 4.0 | 1.8 | 3.9 | 4.5 | 0.4 | 8.4 | 7.6 | 5.2 | 0.1 | . | 0.3 | 0.0 | 2.3 | 1.7 | 2.9 | 1.6 | 0.1 | . | 1.8 | 0.0 | 0.8 | 0.0 | . | 0.1 | 0.3 | 0.0 | 0.2 | | 48.0 | 120 | + 8 | 20 | 12 | 8 | 2 |
| | | Oberglogau | 202 | . | . | . | 7.8 | 1.0 | 2.5 | 4.5 | 0.4 | 9.5 | 3.7 | 2.7 | . | . | 0.3 | . | 3.7 | . | 4.2 | 1.1 | . | . | 0.5 | . | 1.4 | . | 0.1 | . | . | . | 0.1 | | 43.5 | 122 | + 8 | 16 | 11 | 3 | 1 |
| | | Zellin | 180 | . | . | . | 4.6 | 3.0 | 1.7 | 4.3 | 0.5 | 7.4 | 1.7 | 3.0 | 0.7 | . | . | . | 2.1 | 0.8 | 2.2 | 0.6 | . | . | 1.8 | 0.3 | 0.2 | 0.3 | . | 0.3 | 0.4 | 0.0 | . | | 35.9 | 95 | − 2 | 19 | 10 | 6 | 7 |
| | | Krappitz | 170 | . | . | 0.4 | 7.5 | 2.2 | 4.5 | 2.2 | 1.3 | 9.0 | 2.7 | 2.3 | . | . | 0.1 | 0.0 | 3.0 | 2.0 | 2.3 | 0.9 | . | . | 1.8 | . | 2.1 | 0.9 | . | . | 0.5 | 0.1 | 0.2 | | 46.0 | 121 | + 8 | 20 | 13 | 7 | 3 |
| | | Groschowitz | 155 | . | . | 0.1 | 8.1 | 7.4 | . | 2.5 | 2.0 | 6.7 | 0.9 | 1.6 | . | . | 0.2 | 0.1 | 1.8 | 2.7 | 2.8 | 1.2 | 0.1 | 0.1 | 2.8 | 0.1 | 2.4 | 0.1 | . | 0.3 | 0.4 | 0.0 | 0.3 | | 44.7 | | | 23 | 12 | 8 | 3 |
| | | Klosterbrück | 156 | . | . | 0.1 | 4.9 | 0.5 | 2.7 | 2.3 | 0.7 | 7.0 | 0.7 | 2.1 | . | . | 0.1 | 0.0 | 2.1 | 2.2 | 2.8 | 0.3 | . | 0.1 | 1.5 | 0.3 | 5.2 | 0.2 | . | 0.0 | . | 0.1 | 0.2 | | 36.1 | | | 21 | 10 | 6 | 3 |
| | | Horneck | 251 | . | . | . | 4.0 | 2.4 | 3.9 | 2.5 | 1.9 | 1.3 | 9.0 | 2.2 | . | . | . | . | 1.5 | 2.0 | 1.5 | . | . | . | 1.2 | 0.5 | 4.7 | 0.2 | . | 0.3 | . | 0.9 | 0.2 | | 40.2 | 89 | − 5 | 18 | 13 | 6 | 3 |
| | | Andreashütte | 210 | . | . | 0.9 | 7.4 | 2.1 | 2.4 | 4.2 | 1.6 | 6.5 | 5.4 | 2.0 | 1.4 | . | . | . | 1.2 | 2.2 | 3.1 | 0.4 | . | 0.3 | 1.2 | 0.5 | 6.4 | 0.1 | 0.4 | 0.2 | . | 1.4 | 0.6 | | 51.9 | 113 | + 6 | 23 | 15 | 9 | 6 |
| | | Guttentag | 234 | . | 2.3 | . | 3.3 | 2.5 | . | . | . | . | . | . | 3.2 | 2.9 | 2.1 | . | . | 0.9 | 2.0 | . | . | 1.2 | . | 1.0 | 9.9 | . | . | 4.0 | . | . | . | | 35.3 | 78 | − 10 | 12 | 11 | 4 | 3 |
| | | Groß Strehlitz | 230 | . | . | 0.3 | 5.7 | 1.0 | 4.8 | 2.8 | 1.5 | 7.4 | 9.8 | 1.7 | 1.0 | 0.1 | . | . | 1.2 | 1.8 | 2.6 | 0.8 | . | 0.2 | 2.1 | 0.2 | 11.2 | 0.2 | 0.2 | . | 0.4 | 0.2 | 0.8 | | 58.0 | 132 | + 14 | 24 | 14 | 9 | 2 |
| Glatzer Neiße | Neiße | Schönfeld | 410 | . | 3.2 | 0.7 | 1.3 | 3.3 | 0.4 | 3.5 | 1.1 | 0.3 | . | 4.4 | . | 0.2 | . | . | . | 0.6 | 2.1 | 1.1 | . | 0.3 | 0.7 | 2.1 | 12.1 | 1.4 | . | . | . | 0.6 | 0.2 | | 39.6 | | | 20 | 11 | 9 | 13 |
| | | Wölfelsgrund | 830 | . | 2.9 | . | . | 1.3 | . | 6.1 | 1.9 | . | . | 0.4 | . | . | . | . | . | . | 5.1 | 18.7 | . | . | . | . | 15.4 | 0.2 | . | . | . | 3.9 | . | | 55.9 | | | 10 | 8 | 5 | 20 |
| | | Habelschwerdt | 368 | . | 0.2 | . | 0.8 | 2.6 | 0.8 | 3.1 | 0.2 | 1.1 | 1.0 | 4.5 | 0.5 | 0.3 | 0.1 | 0.3 | . | 1.2 | 2.5 | 0.7 | 0.3 | . | 0.3 | 1.9 | 8.9 | 4.8 | . | . | 0.6 | 0.3 | 1.4 | | 38.4 | 86 | − 6 | 24 | 11 | 13 | 4 |
| | | Pohldorf | 514 | . | 1.8 | 0.2 | . | . | 2.7 | 2.1 | 0.0 | 1.3 | 1.0 | 3.8 | 1.8 | 0.6 | . | . | . | 1.5 | 1.9 | 0.7 | . | 0.8 | . | 3.7 | 5.0 | 2.7 | . | . | 0.3 | 0.6 | 0.0 | | 32.5 | 58 | − 24 | 18 | 12 | 8 | 18 |
| | Biele | Bielendorf | 690 | . | 3.2 | 0.2 | . | 3.4 | 1.2 | 2.4 | 0.3 | 5.6 | 0.9 | 15.8 | . | . | . | 1.5 | 0.8 | 1.2 | 3.4 | 2.1 | 0.6 | . | 4.7 | 1.2 | 11.3 | 2.1 | . | . | 1.2 | 0.3 | 0.8 | | 64.2 | 110 | + 6 | 22 | 15 | 14 | 20 |
| | | Schönau b. Landeck | 555 | . | 2.7 | 0.1 | . | . | 3.7 | 0.8 | 0.2 | 2.5 | 8.8 | 7.3 | 0.0 | 0.0 | . | 0.0 | 0.4 | 0.3 | 2.6 | 1.3 | 1.6 | 3.5 | 4.6 | 0.0 | 8.4 | 9.7 | . | 0.0 | 2.4 | 0.0 | . | | 60.9 | | | 18 | 13 | 8 | 10 |
| | | Ullersdorf | 340 | . | . | . | 0.1 | 2.6 | 0.2 | 0.1 | . | 4.7 | . | 6.2 | 0.2 | 1.5 | . | . | . | 0.0 | 2.1 | 1.7 | . | . | 1.8 | 0.2 | 0.4 | 7.3 | . | . | 0.2 | . | . | | 29.3 | 81 | − 7 | 15 | 8 | 6 | 10 |
| | Weistritz | Grunwald | 900 | . | 2.8 | 1.3 | 2.6 | 2.3 | 0.2 | 3.0 | 0.3 | 2.7 | 0.8 | 5.8 | . | 0.2 | . | 0.1 | . | 4.7 | 9.1 | 1.9 | 3.0 | 2.8 | 8.4 | 5.3 | 30.3 | 2.9 | . | 0.2 | 0.0 | 2.2 | 5.3 | | 98.2 | 100 | 0 | 24 | 18 | 19 | 20 |
| | N. | Reinerz, Bad | 538 | . | 10.6 | 1.8 | 2.1 | 1.4 | 0.1 | 2.0 | . | 1.5 | 0.9 | 5.5 | 0.3 | 0.4 | . | 1.0 | 0.2 | 1.8 | 7.2 | 1.8 | 0.6 | . | 1.9 | 1.7 | 18.0 | 1.5 | . | . | 0.4 | 0.7 | 2.0 | | 65.4 | 90 | − 7 | 24 | 16 | 16 | 20 |
| | Steine | Glatz | 300 | . | 3.2 | 1.8 | . | 0.8 | 1.8 | 3.8 | 0.2 | 4.3 | . | 7.2 | . | 1.8 | 1.3 | . | 2.4 | 0.6 | 0.8 | 0.8 | 2.3 | 2.8 | 2.7 | 1.9 | 3.7 | 4.2 | . | . | . | 0.8 | . | | 49.2 | 148 | + 16 | 21 | 15 | 13 | 7 |
| | | Friedland, Bez. Breslau | 518 | . | . | . | . | . | 5.2 | 2.9 | . | 4.8 | 5.8 | 3.4 | . | . | . | . | . | 1.1 | 11.0 | . | . | . | . | . | 15.5 | 14.4 | . | . | . | . | . | . | | 64.1 | | | 10 | 10 | 5 | 5 |
| | | Neurode, Kr. Glatz | 400 | Tabelle nicht mehr vorhanden | | | | | | | | | | | | | | | | | | | | | | | | | | | | | | *43.0* | *108* | + *3* | | | | |
| | | Reichenforst | 438 | . | 3.1 | 2.7 | 1.4 | 2.7 | 0.3 | 1.3 | . | 1.2 | . | 0.1 | 1.8 | 0.3 | 0.2 | 0.1 | 0.9 | 0.4 | 2.9 | 1.0 | 0.3 | 0.1 | 1.9 | 0.2 | 6.0 | 1.0 | 0.0 | . | 0.0 | 1.8 | 2.2 | | 33.9 | 87 | − 5 | 24 | 14 | 15 | 16 |
| | Steine bis Mündung | Maifritzdorf | 285 | . | 4.3 | 0.5 | . | 2.1 | 1.5 | . | . | 5.3 | . | 0.3 | 2.0 | 5.5 | 0.2 | . | . | 1.0 | 2.1 | . | . | . | . | 2.8 | 7.2 | 3.1 | 1.2 | . | . | . | 1.2 | | 40.3 | 100 | 0 | 16 | 13 | 5 | 2 |
| | | Silberberg | 480 | . | 1.0 | 1.2 | 0.2 | 0.8 | 0.5 | 2.0 | . | 2.2 | 0.8 | 6.0 | 0.6 | 0.6 | 0.3 | . | 3.1 | 2.0 | 3.9 | 1.5 | 0.1 | 0.8 | 1.2 | 0.8 | 10.9 | 4.5 | 0.8 | . | 0.0 | 6.0 | 10.0 | | 61.8 | 129 | + 14 | 25 | 14 | 12 | 10 |
| | | Weigelsdorf | 375 | . | 0.6 | 6.1 | 0.1 | 2.7 | 0.2 | 2.0 | 0.3 | 2.9 | 0.7 | 7.2 | . | 0.5 | 0.2 | 0.2 | 0.0 | 0.4 | 3.3 | 1.8 | 0.1 | . | 1.1 | 0.2 | 8.5 | 6.9 | . | 0.1 | 0.5 | 0.4 | 0.9 | | 47.9 | 109 | + 4 | 25 | 10 | 12 | 4 |
| | | Patschkau | 222 | . | 1.6 | 0.3 | 0.1 | 2.7 | 0.6 | 1.8 | 0.5 | 6.0 | 0.5 | 5.0 | 0.5 | 0.6 | 0.4 | 0.1 | 0.7 | 0.2 | 1.5 | 2.1 | 1.0 | . | 1.9 | 0.3 | 4.0 | 1.9 | . | . | 0.6 | . | 1.2 | | 36.1 | 100 | 0 | 25 | 12 | 12 | 2 |
| | | Neisse | 218 | . | 0.0 | 0.1 | 0.0 | 2.6 | 1.5 | 2.6 | 0.1 | 4.0 | 0.1 | 3.5 | 0.1 | 0.0 | 0.1 | 0.3 | 1.4 | 1.0 | 1.5 | 0.4 | 0.0 | . | 1.2 | 0.2 | 1.6 | 1.0 | . | . | 0.1 | 0.2 | 0.7 | | 24.3 | 63 | − 14 | 22 | 11 | 12 | 3 |
| | | Petersheide | 225 | . | . | 0.1 | . | 3.7 | 0.8 | 2.5 | . | 5.3 | . | 3.2 | 0.8 | . | 1.3 | 0.1 | 2.4 | 1.2 | 3.4 | 1.7 | . | . | 1.7 | . | 1.8 | 1.8 | . | . | . | 0.4 | 0.8 | | 33.0 | 92 | − 3 | 18 | 12 | 8 | 3 |
| | | Friedland (Oberschl.) | 200 | . | . | 0.5 | 1.2 | 2.9 | 2.4 | 3.6 | 0.3 | 5.2 | 1.8 | 4.0 | . | . | 0.9 | 0.0 | 1.5 | 1.7 | 2.3 | 1.0 | 0.0 | 1.1 | 0.9 | . | 0.2 | 0.8 | . | . | 0.5 | . | 0.1 | | 32.9 | 85 | − 6 | 20 | 12 | 5 | 2 |
| | | Seifersdorf, Kr. Falkenberg | 175 | . | . | . | 3.4 | 4.1 | 2.5 | 3.1 | 0.0 | 7.0 | 2.7 | 3.4 | . | . | 0.3 | . | 3.3 | 2.3 | 2.1 | 0.5 | . | 0.2 | 1.5 | 0.0 | 1.0 | 0.9 | . | . | . | 0.5 | 0.0 | | 38.8 | | | 17 | 12 | 2 | . |
| Glatzer Neiße bis Katzbach | Stober | Rosenberg | 240 | . | 0.0 | 1.2 | 3.6 | 0.6 | 1.5 | 1.6 | 2.4 | 8.7 | 3.9 | 3.2 | 0.0 | . | 0.0 | 0.0 | 4.0 | 4.0 | 4.0 | 0.5 | . | 0.9 | 0.7 | 0.7 | 11.1 | 0.1 | 2.4 | 0.5 | 0.0 | 2.1 | 1.1 | | 58.8 | 120 | + 10 | 22 | 15 | 10 | 7 |
| | | Kreuzburg | 180 | . | 1.0 | 1.0 | 1.1 | . | . | 3.5 | 1.0 | 10.3 | 3.8 | 3.0 | . | . | . | 0.2 | . | 1.0 | 3.0 | . | 0.3 | 0.4 | 0.5 | 1.3 | 8.2 | 1.1 | . | . | . | 0.2 | . | | 40.9 | 98 | − 1 | 18 | 13 | 7 | 8 |
| | | Kupp | 156 | . | . | 2.3 | 2.1 | 1.5 | 0.4 | 2.6 | 0.3 | . | . | . | 0.2 | 0.1 | . | 6.6 | 0.3 | . | 0.6 | . | 2.6 | 4.9 | 1.4 | 7.5 | . | 0.1 | . | 0.2 | . | 2.5 | | 36.2 | 80 | − 9 | 18 | 10 | 6 | 3 |
| | | Thule | 185 | . | . | 1.1 | 5.9 | 0.8 | . | 4.1 | 4.3 | 8.7 | 5.3 | 3.1 | 0.8 | . | . | 1.8 | 1.3 | . | 4.9 | . | . | 2.1 | . | . | 12.5 | . | 1.0 | 0.3 | 0.2 | . | . | | 58.2 | | | 17 | 13 | 1 | 12 |
| | | Carlsruhe | 160 | . | . | 4.2 | 1.0 | 0.8 | 2.0 | 5.2 | 1.0 | 6.2 | 1.2 | 2.4 | . | . | . | . | 5.8 | 1.7 | 3.1 | 0.6 | 0.3 | 0.2 | . | 0.6 | 8.8 | 0.2 | . | 0.5 | . | . | 4.6 | | 50.4 | 116 | + 7 | 20 | 13 | 4 | 3 |
| | Oder | Brieg | 143 | . | 0.0 | 1.9 | 3.0 | 0.8 | 1.5 | 2.2 | 0.8 | 5.4 | 1.6 | 2.2 | 0.0 | 0.0 | 0.0 | 0.0 | 3.2 | 1.6 | 2.9 | 0.9 | 0.1 | 0.0 | 2.3 | 0.0 | 5.2 | 0.5 | 0.0 | 0.0 | 0.0 | 0.2 | 0.0 | | 36.2 | 95 | − 2 | 18 | 12 | 7 | 3 |
| | | Neuvorwerk | 135 | . | 0.0 | 0.3 | 0.2 | 0.9 | . | 2.8 | . | 6.5 | 1.6 | 1.9 | . | . | 0.0 | 0.1 | 4.3 | 1.5 | 1.6 | 0.8 | . | 0.3 | 1.2 | 0.2 | 9.2 | 0.0 | 0.2 | 0.2 | . | 0.2 | 0.6 | | 34.6 | 90 | − 4 | 20 | 9 | 4 | 2 |

# November — Tägliche Niederschlagshöhen in Millimetern, gemessen um 7 Uhr morgens — 1942

| Flußgebiet | | Ort | Seehöhe m | 1 | 2 | 3 | 4 | 5 | 6 | 7 | 8 | 9 | 10 | 11 | 12 | 13 | 14 | 15 | 16 | 17 | 18 | 19 | 20 | 21 | 22 | 23 | 24 | 25 | 26 | 27 | 28 | 29 | 30 | 31 | Monatssumme mm | Monatssumme % der Norm. | Abweichung v. d. Norm. | Zahl der Tage mit Niederschl. ≧0.1 | Niederschl. ≧1.0 | * ≧0.1 | ⊡ |
|---|---|---|---|---|---|---|---|---|---|---|---|---|---|---|---|---|---|---|---|---|---|---|---|---|---|---|---|---|---|---|---|---|---|---|---|---|---|---|---|---|
| Glatzer Neiße bis Katzbach | Ohle | Münsterberg | 205 | . | 1.1 | *2.0* | . | 2.0 | 0.9 | 1.8 | 2.0 | *2.0* | *5.0* | 2.6 | 0.0 | . | 0.0 | 0.5 | 0.0 | 1.3 | 1.7 | 1.5 | 0.0 | . | 0.0 | *3.0* | 4.0 | 0.5 | 0.0 | 0.0 | 0.2 | 0.8 | 1.2 | | 34.1 | 94 | − 2 | *19* | *14* | *6* | 1 |
| | | Strehlen | 163 | . | . | 2.0 | 1.5 | 1.6 | 0.0 | 3.0 | . | 5.5 | . | 5.0 | . | . | . | 0.0 | 3.0 | 0.1 | 1.6 | 2.5 | . | 2.0 | . | . | 5.0 | 0.0 | . | . | . | . | 2.0 | | 34.8 | 97 | − 1 | 13 | 12 | 3 | 2 |
| | | Gauwald | 280 | . | 0.4 | . | 0.0 | 3.7 | 0.3 | 2.1 | 0.2 | 4.3 | 0.0 | 4.6 | 0.1 | . | 0.1 | 0.3 | 0.9 | 0.6 | 1.8 | 1.2 | . | . | 1.0 | 0.1 | 2.5 | 2.3 | . | . | 0.2 | 0.3 | 0.9 | | 27.9 | 78 | − 8 | 21 | 9 | 8 | 4 |
| | | Wansen | 150 | . | . | . | . | 6.2 | 2.1 | . | . | 5.1 | . | 4.5 | . | . | . | . | . | . | . | 5.0 | 1.4 | . | 0.3 | . | 7.0 | 0.1 | . | . | . | . | 0.4 | | 32.1 | 82 | − 7 | 10 | 7 | 4 | . |
| | Lohe | Nimptsch | 200 | . | . | . | . | 3.5 | 1.6 | . | 3.7 | . | 4.7 | *2.0* | . | . | . | 2.4 | 0.6 | 1.8 | 1.0 | *1.0* | . | *0.5* | *2.0* | 3.2 | *2.0* | . | . | . | . | *2.0* | . | | 34.0 | 94 | − 2 | *15* | *13* | *5* | 1 |
| | | Konradserbe | 147 | . | 0.2 | . | . | 0.7 | . | 2.6 | 0.4 | 5.9 | . | 1.9 | . | . | 0.2 | 1.2 | . | 0.5 | 1.2 | 0.9 | . | . | 0.8 | 1.8 | . | 5.6 | . | . | . | . | 0.1 | | 24.0 | 62 | − 15 | 15 | 7 | 2 | . |
| | | Breslau (Flugh.) | 116 | . | 0.5 | . | . | 0.2 | . | 2.9 | 0.5 | 5.7 | 0.1 | 3.1 | . | . | 0.2 | . | 1.6 | 0.5 | 1.1 | 0.8 | . | 0.2 | 1.3 | 0.5 | 5.8 | . | 0.0 | 0.0 | . | 0.2 | . | | 25.2 | 69 | − 11 | 17 | 7 | 7 | . |
| | Weide | Schmograu | 162 | . | 0.0 | 0.0 | . | 0.2 | 0.1 | 1.2 | 1.5 | 9.7 | 2.3 | 2.1 | . | 0.0 | 0.0 | 0.2 | 2.3 | 1.1 | 2.5 | 0.3 | . | 0.2 | 0.9 | 0.3 | 5.9 | 0.8 | 0.0 | 0.8 | . | 0.7 | 0.7 | | 33.8 | 83 | − 7 | 20 | 9 | 8 | 3 |
| | | Groß Ellguth | 140 | . | 0.0 | . | . | . | . | 2.0 | 1.0 | 6.1 | . | 1.7 | . | . | 0.3 | 0.0 | 2.4 | 0.9 | 1.8 | 0.3 | . | 1.0 | 0.0 | 0.6 | 8.5 | . | . | . | . | 0.1 | 0.0 | | 26.7 | 77 | − 8 | 13 | 8 | 5 | . |
| | | Groß Schönwald | 240 | . | 0.1 | . | . | . | . | 0.9 | 4.9 | 13.8 | 0.3 | 2.0 | . | . | 0.1 | 0.1 | 0.3 | 2.1 | 5.6 | 1.0 | . | 0.8 | 0.5 | 2.0 | 7.5 | 0.2 | . | 0.3 | . | 2.3 | 1.3 | | 46.1 | 100 | 0 | 20 | 10 | 7 | 5 |
| | Weistritz | Wüstegiersdorf | 469 | Tabelle nicht mehr vorhanden | | | | | | | | | | | | | | | | | | | | | | | | | | | | | | | | | | | | |
| | | Schweidnitz | 225 | . | . | . | . | 1.3 | . | 1.9 | 0.3 | 4.3 | 1.2 | 4.7 | . | 0.7 | 0.1 | 0.2 | 1.1 | 0.8 | 3.5 | 2.0 | . | 0.2 | 2.2 | 0.3 | 4.9 | 1.9 | . | . | 0.1 | 0.6 | 0.3 | | *65.0* | *120* | + *11* | | | | |
| | | Reichenbach | 260 | . | 1.7 | . | . | 1.3 | 0.7 | 1.8 | 0.1 | 3.5 | 0.2 | 3.6 | . | 0.3 | 0.2 | 0.3 | 1.3 | 0.7 | 2.2 | 2.2 | 0.1 | . | 1.1 | . | 4.0 | 1.5 | . | 0.1 | 0.3 | 0.3 | 1.3 | | 32.6 | 89 | − 4 | 21 | 11 | 8 | 3 |
| | | Bärmersgrund | 550 | . | 1.0 | 3.6 | 0.1 | 2.2 | 0.6 | 1.9 | 0.2 | 3.5 | 0.7 | 9.9 | . | 1.1 | 0.2 | 0.4 | 1.6 | 1.6 | 6.0 | 1.7 | 0.1 | 0.7 | 2.1 | 0.6 | 18.5 | 4.9 | . | . | 0.1 | 2.7 | 4.1 | | 28.8 | 81 | − 7 | 23 | 12 | 10 | 5 |
| | | Zobten | 200 | Tabelle nicht mehr vorhanden | | | | | | | | | | | | | | | | | | | | | | | | | | | | | | | 70.1 | 119 | + 11 | 26 | 16 | 11 | 20 |
| | | Weißstein-K. | 481 | . | 1.9 | . | . | 1.8 | 0.2 | 1.2 | 0.1 | 4.5 | 7.4 | 7.8 | 0.6 | 0.3 | 1.0 | 0.3 | 1.6 | 3.3 | 3.4 | 1.3 | 0.1 | 1.1 | 1.8 | 1.3 | 18.5 | 0.4 | . | 0.1 | 0.1 | 1.3 | 1.8 | | *40.0* | *98* | − *1* | | | | |
| | | Freiburg | 302 | . | 0.6 | . | . | 1.1 | 0.5 | 1.7 | 0.2 | 3.2 | 1.7 | 6.6 | . | 0.0 | 0.5 | 0.3 | 0.9 | 2.2 | 4.2 | 1.1 | 0.2 | . | 2.5 | 0.1 | 6.7 | 0.9 | . | . | . | 0.9 | 0.0 | | 63.2 | 134 | + 16 | 16 | 17 | 16 | 14 |
| | | Ingramsdorf | 178 | . | 1.0 | . | . | 3.2 | . | 4.7 | . | 0.9 | 0.6 | 4.0 | . | . | 0.5 | . | 5.7 | 3.2 | 4.4 | . | 0.8 | . | 2.5 | 0.1 | 6.7 | 0.9 | . | . | . | 0.9 | 0.0 | | 36.1 | 100 | 0 | 20 | 10 | 10 | 9 |
| | | Bresl. Stabelwitz | 120 | . | 3.7 | . | 0.3 | 0.2 | 0.1 | 4.3 | 1.3 | 7.5 | 4.5 | . | 0.3 | . | 0.1 | 0.1 | 2.2 | . | 2.3 | 0.8 | 0.1 | 0.2 | 3.2 | 0.3 | 6.5 | . | . | 0.1 | . | 0.5 | 0.2 | | 37.8 | 103 | + 1 | 14 | 11 | 3 | 1 |
| | Oder | Dyhernfurth | 110 | . | 4.1 | 0.4 | . | 0.1 | . | 3.6 | 0.1 | 7.4 | . | 2.0 | 0.2 | 0.1 | . | . | 2.7 | 0.5 | 2.3 | 0.7 | . | 0.4 | 1.5 | 0.3 | 5.4 | . | . | 0.1 | . | 0.3 | . | | 38.8 | 97 | − 1 | 22 | 9 | 8 | . |
| | | Simsdorf | 145 | . | 4.0 | . | . | 0.3 | 0.0 | 4.6 | 0.0 | 6.8 | 0.3 | 2.9 | . | 0.0 | 0.6 | 0.2 | 2.5 | 0.2 | 1.3 | 2.0 | . | 0.1 | 2.9 | 0.1 | 7.2 | . | . | . | . | . | 0.2 | | 32.2 | 86 | − 5 | 19 | 8 | 4 | 2 |
| Katzbach | Katzbach | Ketschdorf | 440 | . | 2.5 | 0.2 | 0.2 | 1.2 | 0.1 | 0.3 | 2.8 | 7.1 | . | 4.6 | 0.2 | 0.3 | . | 0.2 | 1.8 | 2.4 | 5.4 | 2.2 | 0.7 | . | 3.2 | 0.6 | 15.6 | 0.7 | . | . | . | 0.5 | 0.1 | | 36.2 | 109 | + 3 | 17 | 9 | 7 | 5 |
| | | Schönau | 300 | . | 3.3 | 1.9 | . | . | . | 2.3 | 0.3 | 8.9 | . | 4.8 | 0.2 | 0.5 | . | 0.3 | 1.1 | 1.2 | 4.4 | 0.9 | . | 0.3 | 3.2 | . | 5.7 | . | . | 0.2 | . | 5.3 | 1.9 | | 50.9 | 96 | − 2 | 23 | 11 | 9 | 12 |
| | | Goldberg | 240 | . | 2.9 | 11.0 | . | 0.8 | . | 2.1 | 0.2 | 9.8 | 0.2 | 3.1 | . | 0.8 | 0.2 | 0.2 | 1.5 | 0.2 | 3.5 | 0.6 | . | 1.9 | 3.2 | 1.4 | 10.3 | . | . | . | . | 0.3 | . | | 46.7 | | | 19 | 12 | 9 | 5 |
| | Wüt. Neiße | Altröhrsdorf | 380 | . | . | . | . | 2.2 | 2.3 | 3.0 | 0.6 | 7.0 | . | 7.3 | . | 0.3 | 0.2 | . | 1.6 | 1.5 | 3.9 | 0.1 | . | . | 1.2 | 4.4 | 15.4 | . | . | . | . | . | 0.1 | | 54.2 | 135 | + 14 | 20 | 11 | 9 | 7 |
| | | Klonitz | 275 | . | 1.1 | . | 1.1 | . | . | 3.3 | . | 4.3 | 0.7 | 4.5 | 0.3 | 0.1 | . | . | 1.3 | 4.7 | . | 0.1 | 0.3 | 1.0 | 2.7 | 1.0 | 7.9 | . | . | . | 0.1 | 0.8 | 1.1 | | 51.1 | 96 | − 2 | 16 | 11 | 5 | 9 |
| | Schwarzwasser | Kaiserswaldau | 187 | . | 3.6 | . | . | . | . | 3.4 | . | 10.4 | . | 0.2 | 0.1 | . | . | . | 3.0 | 2.0 | . | 1.3 | . | 0.9 | 1.4 | . | 8.0 | . | 4.9 | . | . | . | . | | 36.4 | 84 | − 7 | 19 | 12 | 8 | 3 |
| | | Fuchsmühl | 140 | . | 2.0 | 0.2 | 0.1 | 0.2 | . | 2.3 | 0.2 | 9.5 | 1.9 | . | . | 0.1 | . | . | 0.7 | 0.5 | 2.8 | 0.7 | . | 1.9 | 2.1 | 0.2 | 10.0 | . | . | 0.2 | . | 0.6 | 0.1 | | 39.2 | 91 | − 4 | 12 | 9 | 2 | 1 |
| | | Falkenhain | 290 | . | 4.6 | 3.1 | . | . | . | 3.8 | . | 8.2 | . | 4.1 | . | . | . | . | 2.3 | 1.6 | 0.6 | 3.9 | . | . | . | . | 2.7 | 8.9 | . | . | . | . | 0.2 | . | | 36.3 | 103 | + 1 | 20 | 8 | 4 | 1 |
| | K. | Liegnitz | 123 | . | 0.6 | 0.5 | 0.0 | 0.4 | 0.0 | 4.6 | 0.0 | 4.8 | 0.0 | 2.2 | 0.0 | 0.4 | 0.0 | 0.3 | 1.5 | 0.7 | 2.5 | 0.6 | . | 0.8 | 2.1 | 0.2 | 7.3 | 0.0 | 0.0 | 0.0 | 0.0 | 0.0 | 0.0 | | 44.0 | 100 | 0 | 12 | 10 | 3 | 2 |
| | | Pilgramshain | 260 | . | 0.7 | . | 0.0 | 1.1 | 0.0 | 2.4 | 0.1 | 3.8 | 0.6 | 5.5 | . | 0.4 | 0.3 | 0.2 | 2.2 | 0.5 | 3.0 | 1.6 | . | 1.0 | 1.4 | 0.2 | 7.3 | . | . | . | . | 0.0 | 0.5 | | 29.5 | 91 | − 3 | 16 | 7 | 8 | 2 |
| Katzbach bis Bober | Oder | Steinau | 93 | . | 1.4 | 0.0 | 0.1 | 0.0 | . | 4.3 | 0.9 | 1.2 | 0.1 | 2.4 | . | 0.0 | 0.1 | 0.2 | 1.8 | 0.1 | 2.8 | 0.5 | . | 1.0 | 2.3 | 0.3 | 12.2 | . | . | 0.0 | 0.0 | 1.6 | 1.0 | | 32.8 | 92 | − 3 | 19 | 10 | 9 | 9 |
| | | Wohlau | 116 | . | 3.5 | 0.0 | . | 0.0 | 0.0 | 2.8 | 1.1 | 7.3 | 0.1 | 2.4 | . | 0.0 | 0.2 | 0.0 | . | 2.1 | 1.3 | 1.3 | 0.0 | 1.0 | 1.8 | 0.4 | 12.3 | . | . | . | . | 0.5 | . | | 39.3 | 111 | + 4 | 19 | 11 | 5 | 3 |
| | | Köben | 92 | . | 1.3 | . | 0.4 | . | . | 2.4 | 2.6 | 7.8 | . | 2.3 | . | . | . | . | 1.3 | 1.1 | 1.8 | 0.4 | . | 0.8 | 0.4 | 0.4 | 7.4 | . | . | 0.2 | . | 0.8 | 0.7 | | 38.1 | 106 | + 2 | 15 | 11 | 5 | 5 |
| | Bartsch | Kreisau | 157 | . | 2.1 | 0.1 | . | . | . | 1.6 | 2.5 | 7.8 | . | 0.1 | . | . | . | . | 5.5 | 2.8 | 2.0 | 2.9 | 0.1 | 1.1 | . | 2.0 | 10.3 | . | 0.3 | 0.1 | . | 1.7 | 2.1 | | 32.1 | 86 | − 5 | 17 | 9 | 3 | 2 |
| | | Groß Wartenberg | 167 | . | . | . | . | 0.5 | . | 1.5 | 8.5 | 1.2 | . | 2.4 | 0.1 | . | 0.2 | 2.8 | . | 4.0 | 2.4 | . | . | 0.2 | 3.1 | 4.3 | . | 0.1 | . | . | . | 0.6 | | 45.1 | | | 18 | 13 | 4 | 3 |
| | | Charlottenthal | 119 | . | 0.7 | . | . | . | . | 1.3 | 1.8 | 7.6 | . | 1.3 | . | 0.1 | 0.1 | 0.3 | 3.9 | 0.7 | 5.5 | 0.8 | . | . | . | 2.4 | 7.1 | . | . | . | 1.9 | 1.6 | | 31.9 | 74 | − 11 | 15 | 9 | 4 | 2 |
| | | Trebnitz | 185 | . | 2.4 | 0.1 | . | . | . | 2.2 | 2.7 | 7.0 | 0.6 | 3.5 | . | 0.1 | 0.0 | 0.0 | 3.8 | 0.4 | 2.4 | 1.4 | . | 0.8 | 0.4 | 0.6 | 9.9 | . | . | 0.1 | . | 0.8 | 0.2 | | 37.1 | 90 | − 4 | 16 | 10 | 6 | 3 |
| | | Trachenberg | 90 | . | 1.8 | 0.0 | . | . | . | 2.2 | 2.7 | 6.0 | 0.3 | 1.6 | . | 0.1 | 0.0 | 0.0 | 3.1 | 0.2 | 1.7 | 0.7 | . | 0.2 | . | 1.9 | 9.4 | . | 0.2 | 0.1 | . | 1.0 | 0.3 | | 39.4 | 98 | − 1 | 19 | 9 | 8 | 6 |
| | | Bargen | 89 | . | 1.9 | . | . | . | . | 3.1 | 1.3 | 9.6 | 0.3 | 2.2 | . | 0.2 | . | 0.1 | 2.7 | 1.0 | 3.2 | 0.7 | . | 1.0 | . | 3.9 | 8.0 | . | 0.3 | . | . | 1.6 | 0.5 | | 33.5 | | | 18 | 10 | 5 | 8 |
| | | Groß Saul | 120 | . | 2.1 | 0.4 | 0.9 | . | . | 3.0 | 4.1 | 6.8 | 0.5 | 1.6 | . | 0.3 | 0.1 | . | 1.3 | 2.5 | 1.7 | 1.8 | . | 0.7 | . | 4.5 | 7.8 | . | 1.0 | 0.4 | . | 1.8 | 1.0 | | 41.6 | | | 18 | 12 | 5 | 3 |
| | Bartsch bis Faule Obra | Glogau | 77 | . | 0.7 | 3.9 | 0.4 | . | 0.1 | 3.8 | 0.4 | 12.3 | 0.0 | 1.7 | . | 0.2 | . | . | 0.4 | 0.8 | 1.4 | 0.4 | 0.5 | . | 0.2 | 2.7 | 4.9 | . | 0.1 | 0.1 | . | 0.6 | 0.6 | | 44.3 | | | 21 | 14 | 10 | 4 |
| | | Dalkau | 142 | . | . | 4.5 | | | | 14.1 | | | 0.3 | . | . | . | . | . | . | 0.5 | 4.7 | 1.6 | 8.5 | 2.0 | . | 3.0 | 16.3 | . | . | 4.1 | . | . | . | | 36.2 | 113 | + 4 | 21 | 7 | 3 | 3 |
| | | Fraustadt | 94 | . | 1.0 | 7.5 | 0.8 | . | . | 4.0 | 3.8 | 13.1 | 0.5 | 1.7 | . | 0.0 | 0.3 | 0.0 | 1.7 | 1.3 | 0.6 | 0.8 | 0.0 | 0.3 | 0.9 | 6.2 | 5.8 | . | 0.5 | 0.3 | 0.0 | 2.0 | 3.7 | | 59.6 | | | *14* | *12* | 4 | 2 |
| | | Glogeiche | 91 | . | 1.8 | 2.3 | 0.8 | . | . | 5.1 | 1.2 | 10.1 | 0.7 | 0.1 | . | . | . | 0.8 | 1.5 | 1.0 | 0.5 | 1.7 | 1.1 | . | . | 2.4 | 6.3 | . | 0.3 | 0.2 | 0.1 | 2.2 | 1.9 | | 56.8 | 150 | + 19 | 21 | 12 | 4 | 4 |
| | | Bergenwald | 83 | . | 6.7 | 3.1 | . | 1.0 | 0.4 | 6.2 | 0.2 | 11.1 | . | 0.7 | . | 0.1 | . | . | . | 0.1 | . | 5.2 | . | 1.5 | 1.1 | 5.5 | 1.7 | . | . | . | 0.5 | 0.9 | . | | 42.1 | | | 21 | 13 | 7 | 4 |
| | Faule Obra | Schwenten | 60 | . | 2.3 | 4.7 | 1.2 | 0.3 | . | 4.6 | 3.5 | 8.7 | 0.2 | 0.4 | 0.0 | 0.0 | 0.1 | . | 1.0 | 0.9 | 0.8 | 1.0 | . | 1.6 | . | 5.2 | 3.3 | . | 0.3 | 0.1 | 0.5 | 1.2 | 3.4 | | 46.0 | | | 17 | 10 | 4 | 2 |
| | | Schwiebus | 83 | . | 7.1 | 0.3 | 0.8 | 0.8 | . | 6.1 | 1.3 | 7.2 | . | 0.2 | . | 0.0 | 0.3 | 0.0 | 0.8 | 0.9 | 0.3 | 1.0 | . | 0.9 | . | 5.4 | 3.3 | . | 0.2 | . | 0.5 | 1.6 | 4.8 | | 45.3 | | | 22 | 13 | 5 | 6 |
| | Faule Obra bis Bober | Züllichau | 85 | . | 7.1 | 2.3 | 0.5 | 0.6 | 0.0 | 6.2 | 2.3 | 7.1 | 0.1 | 0.1 | . | 0.0 | 0.5 | 0.4 | 0.6 | 0.3 | 2.6 | 1.6 | 0.1 | 0.0 | 0.0 | 4.5 | 1.6 | . | 0.0 | 0.0 | 0.2 | 1.8 | 1.0 | | 43.8 | 126 | + 9 | 20 | 9 | 5 | 5 |
| | | Grünberg | 147 | Tabelle nicht mehr vorhanden | | | | | | | | | | | | | | | | | | | | | | | | | | | | | | | 41.5 | 114 | + 5 | 21 | 11 | 7 | 6 |
| | | Rothenburg/Oder | 65 | . | 6.3 | 2.9 | 0.8 | 0.6 | 0.2 | 5.8 | 1.5 | 9.6 | 0.2 | 0.1 | . | 0.0 | 0.1 | . | 1.2 | 1.1 | 0.6 | 0.9 | 0.0 | 0.5 | 0.1 | 4.5 | 3.0 | . | 0.3 | 0.2 | 0.2 | 0.3 | 2.7 | | 43.7 | 105 | + 2 | 24 | 10 | 9 | 6 |

# November — Tägliche Niederschlagshöhen in Millimetern, gemessen um 7 Uhr morgens — 1942

| Flußgebiet | | Ort | Seehöhe m | 1 | 2 | 3 | 4 | 5 | 6 | 7 | 8 | 9 | 10 | 11 | 12 | 13 | 14 | 15 | 16 | 17 | 18 | 19 | 20 | 21 | 22 | 23 | 24 | 25 | 26 | 27 | 28 | 29 | 30 | 31 | Monatssumme mm | Monatssumme % der Norm. | Abweichung v. d. Norm. | Zahl der Tage mit Niederschl. ≧0.1 | Niederschl. ≧1.0 | * ≧0.1 | ⊡ |
|---|---|---|---|---|---|---|---|---|---|---|---|---|---|---|---|---|---|---|---|---|---|---|---|---|---|---|---|---|---|---|---|---|---|---|---|---|---|---|---|
| Bober | Quelle bis Lomnitz | Hermsdorf (Städt.) | 580 | . | 0.7 | 0.5 | . | 1.6 | . | 1.9 | 0.3 | 7.1 | 0.2 | 2.1 | . | . | . | . | . | 4.7 | 10.6 | 3.9 | . | 0.5 | 0.2 | 0.1 | 6.0 | 3.1 | . | . | . | 0.3 | 1.8 | | 45.6 | 73 | − 17 | 18 | 10 | 9 | 20 |
| | | Neu Röhrsdorf | 740 | . | 2.5 | . | . | 2.1 | 0.3 | 4.0 | 1.0 | 12.4 | 0.3 | 4.5 | 0.5 | 0.6 | 0.2 | 0.2 | 2.2 | 5.7 | 11.9 | 5.9 | 0.1 | 2.1 | 6.0 | 2.0 | 13.7 | 0.5 | . | 0.1 | 0.3 | 0.9 | 1.7 | | 81.7 | | | 26 | 15 | 12 | 19 |
| | | Landeshut | 442 | . | 2.0 | 0.1 | . | 1.9 | 0.1 | 2.7 | 0.2 | 6.0 | 0.1 | 3.4 | 0.4 | 0.2 | 0.2 | 0.0 | 1.5 | 5.5 | 4.7 | 1.0 | . | 1.2 | 1.5 | 0.2 | 10.0 | 0.6 | . | . | . | . | 0.3 | | 43.8 | 94 | − 3 | 22 | 12 | 5 | 5 |
| | | Giesmannsdorf | 550 | Monatssumme interpoliert | | | | | | | | | | | | | | | | | | | | | | | | | | | | | | *40.0* | *67* | *− 20* | | | | |
| | | Gottesberg | 600 | . | 1.3 | 0.3 | . | 1.5 | 0.0 | 2.8 | 0.9 | 4.4 | 7.1 | 9.9 | . | . | 1.4 | 0.3 | . | 5.3 | 6.6 | . | . | 3.3 | 1.9 | 0.3 | 19.6 | 3.5 | . | . | 0.2 | 1.4 | 0.9 | | 72.9 | 143 | + 22 | 20 | 14 | 11 | 19 |
| | Lomnitz | Hasenbaude | 1077 | . | 2.3 | . | 1.6 | 1.4 | 0.3 | 1.6 | 1.1 | 18.0 | 0.2 | 8.5 | . | . | . | 0.0 | 0.6 | 3.7 | 12.9 | 7.0 | 0.1 | 0.3 | 6.2 | 0.7 | 29.7 | 2.3 | . | . | . | 1.5 | . | | 100.0 | | | 20 | 14 | 13 | 23 |
| | | Schneekoppe | 1602 | . | 1.6 | 0.3 | 0.3 | 2.5 | 0.3 | 1.6 | 0.6 | 16.6 | . | 16.0 | . | . | . | . | 0.7 | 3.2 | 30.8 | 10.0 | 0.0 | 1.8 | 5.4 | 5.1 | 21.1 | 7.6 | 1.5 | 1.5 | 1.2 | 8.0 | 10.3 | | 148.0 | 187 | + 69 | 23 | 18 | 17 | 15 |
| | | Krummhübel | 650 | . | 2.2 | . | 0.4 | 1.4 | 0.4 | 1.9 | 2.8 | 18.0 | 0.8 | 6.5 | . | . | . | . | 1.6 | 4.3 | 14.2 | 5.6 | 0.8 | 0.4 | 3.3 | 1.2 | 29.0 | 2.6 | . | . | . | . | 2.5 | | 99.9 | 139 | + 28 | 20 | 15 | 9 | 14 |
| | | Arnsdorf | 443 | . | 1.8 | 0.0 | . | 1.4 | 0.1 | 3.7 | 1.1 | 10.5 | 0.0 | 4.2 | . | . | . | 0.1 | 1.4 | 1.5 | 6.5 | 3.6 | 0.2 | 0.6 | 1.2 | 0.2 | 10.4 | 0.6 | . | . | 0.2 | 0.0 | 0.3 | | 49.6 | 94 | − 3 | 20 | 12 | 10 | 17 |
| | | Forstbauden | 900 | Tabelle nicht mehr vorhanden | | | | | | | | | | | | | | | | | | | | | | | | | | | | | | *70.0* | *95* | *− 4* | | | | |
| | B. | Hirschberg | 347 | . | 3.0 | 0.3 | . | 1.6 | . | 2.0 | 1.2 | 9.2 | . | 1.2 | . | 0.0 | . | 0.0 | . | 7.2 | 8.8 | 1.8 | . | . | 1.2 | 3.0 | 8.0 | . | 4.1 | 0.6 | 0.2 | . | 2.0 | | 55.4 | 125 | + 11 | 17 | 14 | 7 | *8* |
| | Gr. Zacken | Jakobsthal | 871 | . | 17.2 | . | . | 4.1 | . | . | . | . | 7.2 | 30.1 | . | . | . | 12.8 | . | 18.5 | 12.2 | . | . | . | 16.9 | 8.1 | 32.2 | 0.1 | . | . | . | 8.3 | 1.1 | | 168.8 | 152 | + 58 | 13 | 12 | 8 | 9 |
| | | Schneegrubenbaude | 1490 | Tabelle nicht mehr vorhanden | | | | | | | | | | | | | | | | | | | | | | | | | | | | | | *95.0* | *97* | *− 3* | | | | |
| | Gr. Iser mit Sprotte | Hain | 535 | . | 1.8 | 0.4 | 0.2 | 1.8 | 0.9 | 3.0 | 1.1 | 15.6 | 0.3 | 5.7 | 2.5 | 0.5 | . | 0.2 | 1.5 | 3.8 | 6.9 | 3.9 | 0.6 | 0.8 | 2.5 | 0.4 | 20.4 | 0.9 | 0.1 | 0.1 | . | 1.1 | 1.8 | | 78.8 | 122 | + 14 | 27 | 15 | 12 | 16 |
| | | Johnsdorf | 450 | . | 6.0 | 3.8 | 0.0 | 1.3 | . | 3.8 | 0.1 | 14.2 | 0.1 | 2.4 | 0.1 | 0.2 | . | 0.2 | 0.7 | 7.8 | 4.8 | 2.6 | 0.1 | 0.9 | 3.0 | 1.0 | 11.2 | 0.3 | . | 0.1 | 0.2 | 0.2 | 2.5 | | 67.6 | 126 | + 14 | 25 | 13 | 12 | 14 |
| | | Lähn | 230 | . | 6.5 | . | . | 4.6 | . | 2.7 | . | 11.9 | . | 2.4 | . | . | . | . | 1.2 | 2.7 | 4.0 | 2.0 | . | 0.6 | 3.5 | 1.5 | 10.5 | . | . | . | . | . | 0.9 | | 55.0 | 122 | + 10 | 14 | 12 | 2 | 2 |
| | | Bunzlau | 207 | . | 6.9 | 1.0 | 0.8 | . | . | 2.6 | . | 13.8 | 0.3 | 1.9 | . | . | . | . | 0.7 | 1.1 | 3.5 | 1.3 | . | . | 2.0 | 2.9 | 16.2 | . | . | . | . | 0.5 | . | | 34.4 | 81 | − 8 | 15 | 11 | 4 | 3 |
| | | Sprottau | 121 | . | 5.1 | 0.6 | 0.4 | . | . | 3.1 | 0.6 | 12.4 | . | 0.6 | . | . | . | . | 0.8 | 1.1 | 0.4 | 1.8 | . | 1.0 | 4.1 | . | 11.6 | . | . | . | . | . | 1.2 | | 44.8 | 132 | + 11 | 15 | 9 | 2 | . |
| | Sprotte | Heerwegen | 183 | . | 2.0 | 1.6 | 0.6 | . | . | 3.1 | 0.3 | 13.0 | 0.3 | 2.5 | . | 0.0 | 0.0 | . | 2.0 | . | 0.0 | 2.8 | . | . | 3.0 | 0.3 | 16.0 | . | . | 0.5 | 0.3 | 1.2 | 0.0 | | 49.5 | 122 | + 9 | 16 | 10 | 4 | 4 |
| | | Kotzenau | 148 | . | 2.9 | 0.4 | 0.8 | . | . | 2.8 | 0.2 | 12.1 | 0.1 | 1.6 | . | . | . | . | 1.1 | 2.1 | 2.6 | 1.4 | . | 1.9 | 2.6 | 3.8 | 12.2 | . | . | . | . | . | 1.5 | | 50.2 | 122 | + 9 | 17 | 13 | 7 | 5 |
| | | Buchendamm | 134 | . | 2.0 | . | 0.4 | . | . | 1.5 | 0.2 | 14.3 | 0.3 | 1.6 | . | . | . | . | 0.6 | 0.5 | 1.9 | 1.4 | . | 0.6 | 3.4 | 0.1 | 21.1 | . | . | . | . | 0.9 | 0.9 | | 51.7 | 153 | + 18 | 18 | 7 | 4 | 6 |
| | Queis | Bärenstein | 539 | . | 9.3 | 7.3 | 0.2 | 1.6 | . | 3.3 | 0.2 | 24.3 | 0.7 | 3.2 | . | . | . | . | . | 7.0 | 4.8 | 3.5 | . | 1.3 | 4.7 | 0.9 | 21.8 | . | . | . | . | . | 3.8 | | 97.9 | 117 | + 14 | 17 | 13 | 7 | 13 |
| | | Giehren | 530 | . | 3.2 | 4.1 | 0.2 | 1.5 | . | 3.4 | . | 16.8 | . | 0.9 | . | . | . | . | 3.1 | 1.9 | 4.8 | 2.3 | . | 0.4 | 3.8 | . | 3.4 | . | . | . | . | . | . | | 50.5 | 86 | − 8 | 14 | 11 | 2 | 9 |
| | | Greiffenberg | 338 | . | 9.0 | 2.5 | 0.6 | 0.3 | . | 2.7 | 0.4 | 12.7 | . | 0.9 | . | 0.0 | . | . | 0.8 | 4.4 | 2.7 | 2.9 | . | 1.0 | 2.4 | 5.0 | 6.1 | . | 0.2 | . | . | . | 0.9 | | 55.5 | 114 | + 7 | 18 | 11 | 7 | 6 |
| | | Lauban | 270 | . | 9.5 | 0.2 | 2.4 | 1.1 | . | 0.8 | 4.0 | 12.9 | 0.6 | . | . | . | . | . | 1.1 | 4.5 | 1.2 | 2.2 | . | 0.2 | 4.4 | 1.9 | 12.1 | 0.4 | . | 0.3 | . | 0.1 | 0.4 | | 60.3 | 120 | + 10 | 12 | 12 | 8 | 5 |
| | | Hagendorf | 300 | . | 8.0 | . | 1.2 | 0.3 | 0.2 | 2.9 | 0.7 | 15.5 | . | 1.6 | . | 0.7 | . | . | 0.4 | 2.1 | 1.4 | 1.8 | . | 0.4 | 4.3 | 1.0 | 10.5 | . | . | 0.1 | 0.1 | 0.4 | 0.2 | | 53.8 | | | 21 | 11 | 10 | 6 |
| | | Naumburg/Queis | 204 | . | 2.5 | . | 5.5 | . | . | 11.4 | 0.6 | 3.5 | 2.4 | . | . | 0.3 | . | 0.2 | 0.1 | 3.2 | 2.5 | . | 3.0 | . | 3.6 | 1.8 | 2.1 | 0.6 | . | 1.4 | 2.0 | 3.4 | 0.8 | | 50.9 | 106 | + 3 | 20 | 14 | 6 | 5 |
| | Große Teichrne | Kohlfurt | 193 | . | 7.9 | 1.4 | 1.3 | 0.3 | 0.0 | 3.8 | . | 15.8 | . | 0.8 | . | 0.0 | . | 0.0 | 1.1 | 1.8 | 2.3 | 2.9 | . | 1.2 | . | 5.8 | 8.3 | . | 0.2 | 0.2 | 0.0 | . | 1.3 | | 56.4 | 112 | + 6 | 19 | 14 | 5 | 5 |
| | | Rauscha | 151 | . | 7.3 | 0.2 | 1.3 | 0.2 | . | 4.1 | 0.2 | 16.4 | . | 0.6 | . | 0.3 | . | . | 1.7 | 1.5 | 1.7 | 2.8 | . | 1.6 | 1.4 | 2.6 | 9.0 | . | . | 0.1 | . | 1.0 | . | | 54.0 | 115 | + 7 | 19 | 13 | 5 | 2 |
| | | Groß Selten | 155 | . | 8.2 | 0.5 | 0.7 | . | . | 3.8 | 0.3 | 12.8 | . | 0.4 | . | 0.0 | . | . | 1.8 | 0.7 | 0.9 | 3.9 | 0.1 | 1.1 | 2.9 | 4.3 | 6.1 | . | . | 0.1 | 0.0 | 1.1 | 0.4 | | 50.1 | 119 | + 8 | 19 | 10 | 6 | 3 |
| | | Nieder-Ullersdorf | 141 | . | 6.9 | 0.4 | 0.6 | . | 0.3 | 3.8 | 4.4 | 8.0 | . | 0.1 | . | . | . | . | 1.6 | 3.4 | 0.1 | 3.1 | 1.2 | 3.3 | 2.2 | 4.4 | 5.6 | 0.2 | 0.1 | 0.1 | 0.3 | 2.1 | . | | 52.2 | 127 | + 11 | 22 | 13 | 7 | 3 |
| | Bober | Briesnitz | 110 | . | 6.2 | 0.1 | 1.9 | . | 0.2 | 4.0 | 0.4 | 12.2 | . | 0.7 | . | 0.2 | . | . | 1.5 | 1.9 | 0.7 | 4.3 | . | 1.5 | 0.9 | 5.2 | 5.4 | . | . | . | 0.6 | 0.1 | 1.1 | | 47.1 | | | 20 | 11 | 5 | 3 |
| | | Buchelsdorf | 125 | . | 6.7 | 2.6 | 0.4 | 0.4 | . | 6.1 | 1.3 | 11.6 | . | 0.3 | . | 0.1 | 0.1 | 0.1 | 2.4 | 1.3 | 0.3 | 2.6 | . | 0.9 | 0.6 | 5.4 | 5.6 | . | 0.3 | 0.3 | . | 1.9 | 1.5 | | 52.8 | 110 | + 5 | 23 | 12 | 11 | 10 |
| | | Crossen | 45 | . | 5.1 | 1.2 | 0.9 | 0.2 | . | 6.2 | 4.8 | 7.6 | . | . | . | . | 0.3 | . | 1.3 | 1.4 | . | 1.1 | . | 1.9 | . | 3.5 | 0.3 | . | . | . | . | 1.3 | 4.3 | | 41.4 | 108 | + 3 | 16 | 12 | 4 | . |
| Lausitzer Neiße | Mandau | Walddorf | 393 | . | 7.1 | 0.3 | 0.5 | 0.6 | . | 2.0 | 0.4 | 11.9 | 0.0 | 1.4 | 0.0 | 0.6 | 0.2 | . | 0.4 | 1.7 | 2.7 | 4.8 | 0.0 | 0.4 | 2.3 | 1.2 | 9.2 | . | . | . | . | 0.3 | 0.7 | | 48.7 | 83 | − 10 | 20 | 10 | 11 | 5 |
| | | Oybin | 410 | . | 5.3 | 0.7 | 0.8 | 1.8 | 0.1 | 1.2 | 0.2 | 14.4 | . | 0.4 | . | 2.0 | 0.1 | . | . | 3.6 | 2.2 | 2.6 | . | 0.8 | 2.4 | 0.7 | 17.0 | 0.0 | 0.0 | . | . | 1.3 | 2.7 | | 60.3 | 85 | − 11 | 20 | 12 | 10 | 14 |
| | | Zittau | 239 | . | 6.8 | 0.1 | 0.4 | 1.4 | 0.1 | 2.3 | 0.2 | 12.3 | 0.2 | 0.3 | . | 0.5 | 0.2 | 0.0 | . | 2.2 | 2.4 | 2.2 | 0.0 | 0.3 | 1.5 | 0.3 | 10.6 | . | . | 0.1 | . | 0.6 | 0.5 | | 45.5 | 105 | + 2 | 22 | 9 | 9 | 4 |
| | | Ostritz | 206 | . | 8.9 | 0.2 | 0.2 | 0.8 | . | 2.1 | 0.0 | 14.1 | . | 0.4 | . | 0.3 | . | . | 0.0 | 5.4 | 1.5 | 2.9 | . | 0.7 | 2.0 | 0.2 | 7.9 | . | . | 0.9 | . | 0.0 | 1.8 | | 50.3 | 100 | 0 | 17 | 9 | 6 | 3 |
| | | Reichenau, Kr. Zittau | 253 | . | 9.2 | 5.3 | 0.5 | 0.3 | 0.2 | 1.2 | 0.4 | 15.0 | 0.2 | 0.4 | . | 0.2 | . | . | 0.5 | 1.5 | 2.3 | 4.0 | . | 0.3 | 2.0 | . | 9.5 | . | . | . | . | 0.8 | 0.5 | | 54.3 | 123 | + 10 | 20 | 9 | 5 | 5 |
| | Mandau bis Lubst | Oberstrahwalde | 362 | . | 7.6 | 0.9 | 0.6 | 0.6 | 0.2 | 2.6 | 0.6 | 11.8 | 0.2 | 1.2 | . | 0.6 | 0.5 | 0.3 | 0.1 | 3.8 | 2.0 | 4.4 | 0.1 | 0.4 | 3.4 | 0.6 | 8.4 | 0.0 | . | . | . | 0.3 | 1.6 | | 52.8 | 115 | + 7 | 24 | 10 | 11 | 10 |
| | | Schönberg (Oberlausitz) | 215 | . | 11.2 | 0.5 | 0.2 | 0.5 | . | 3.7 | 0.0 | 14.7 | . | 0.3 | . | 0.0 | . | 0.0 | 0.5 | 5.0 | 1.5 | . | . | 0.0 | 4.8 | 0.0 | 9.5 | . | 0.0 | 0.2 | . | 0.7 | 1.9 | | 55.2 | 122 | + 10 | 15 | 8 | 5 | 6 |
| | | Zodel | 175 | . | 9.1 | 1.2 | 1.2 | 0.3 | 3.5 | 3.1 | 0.2 | 15.7 | . | 0.5 | . | 0.0 | . | . | 0.4 | 2.1 | 1.7 | 3.1 | . | 0.4 | 3.2 | 1.3 | 8.0 | . | 0.1 | 0.3 | . | 0.3 | 1.0 | | 56.7 | | | 21 | 13 | 6 | 5 |
| | | Lichtenberg, Kr. Görlitz | 230 | . | 10.0 | 1.0 | 1.0 | 0.3 | 0.4 | 3.0 | 1.0 | 16.0 | . | . | . | . | . | 0.2 | 1.6 | 2.7 | 1.0 | 6.0 | 0.3 | 0.8 | 3.0 | 7.6 | 8.6 | . | . | 0.4 | 0.8 | 0.2 | 2.0 | | 67.9 | | | 22 | 13 | 6 | 7 |
| | | Sänitz | 140 | . | 8.8 | 1.2 | 0.9 | 0.3 | 0.1 | 4.4 | 0.3 | 15.5 | . | 0.3 | . | 0.4 | . | . | 1.1 | 1.0 | . | 3.8 | 0.1 | 0.1 | 1.1 | . | 7.5 | . | 0.1 | . | 0.3 | 1.0 | . | | 48.3 | 114 | + 6 | 20 | 10 | 5 | 2 |
| | | Muskau | 117 | . | 12.3 | 3.2 | 0.8 | 0.2 | . | 6.1 | 0.7 | 12.0 | . | 0.4 | . | 0.1 | . | 0.3 | 1.8 | 0.5 | 2.5 | 4.2 | 0.2 | 2.2 | 1.2 | 2.6 | 10.4 | . | . | . | . | 1.5 | 0.4 | | 63.6 | 142 | + 19 | 21 | 12 | 3 | 2 |
| | | Forst (Lausitz) | 75 | . | 8.5 | 3.5 | 0.8 | 0.3 | 2.5 | 7.5 | 1.8 | 6.6 | . | 0.0 | . | 0.0 | 0.0 | 0.0 | 0.8 | 0.0 | 0.3 | 2.0 | 0.0 | 0.8 | 0.2 | 6.2 | 1.9 | . | 0.0 | 0.0 | 1.4 | 0.0 | 1.1 | | 46.2 | 124 | + 9 | 17 | 11 | 10 | 2 |
| | Lubst | Sommerfeld (Niederlausitz) | 85 | . | 7.5 | 5.6 | 0.8 | . | . | 8.0 | 2.0 | 10.0 | . | 0.0 | . | . | 0.2 | 0.4 | 0.7 | 0.5 | 0.0 | 1.1 | . | 0.6 | 2.9 | 5.3 | 1.9 | . | 0.4 | . | . | . | 1.0 | | 48.9 | 117 | + 7 | 17 | 10 | 6 | 2 |
| | | Kanig | 65 | . | 6.3 | 3.1 | 1.9 | 1.5 | . | 5.7 | 3.2 | 8.5 | . | 0.2 | . | . | . | . | 1.1 | 1.3 | . | 1.7 | . | 1.0 | 0.5 | 3.7 | 4.0 | . | . | 0.4 | . | 0.8 | 1.3 | | 46.2 | 118 | + 7 | 18 | 14 | 4 | 3 |
| | | Guben | 42 | . | 8.2 | 0.9 | 1.1 | 0.2 | . | 6.3 | 2.0 | 5.0 | . | 0.0 | . | 0.0 | 0.1 | 0.0 | 0.9 | 0.7 | 0.9 | 2.1 | 0.2 | 0.9 | 0.7 | 3.8 | 5.4 | . | 0.0 | . | 0.1 | 0.7 | 2.1 | | 42.3 | 100 | 0 | 20 | 9 | 6 | 2 |
| | Oder | Ziebingen | 51 | . | 6.9 | 2.0 | . | . | . | 7.1 | 3.8 | 5.6 | . | . | . | 0.9 | . | . | 1.1 | 2.2 | 1.2 | . | 0.5 | 0.4 | 3.5 | 2.6 | 0.2 | 0.4 | . | 0.2 | 0.2 | . | | 38.8 | 103 | + 1 | 17 | 10 | 6 | . |
| | | Müllrose | 42 | . | 13.5 | 3.8 | 0.1 | 0.2 | . | 9.9 | 1.1 | 3.3 | 0.1 | 0.1 | . | 0.5 | 0.1 | 0.0 | 0.5 | 0.6 | 0.5 | 2.1 | 0.1 | 0.9 | 0.0 | 7.1 | 3.7 | . | 0.0 | . | 0.1 | 0.2 | 0.8 | | 49.3 | 140 | + 14 | 22 | 8 | 6 | 1 |
| | | Sternberg | 95 | . | 11.6 | 2.9 | 0.2 | 1.9 | . | 6.9 | 1.8 | 5.9 | 0.1 | . | . | . | 0.4 | . | 0.6 | 0.6 | 0.5 | 1.0 | . | 1.2 | . | 6.6 | 2.6 | . | 0.3 | . | 0.3 | 2.4 | 0.7 | | 48.0 | 120 | + 8 | 20 | 11 | 5 | 2 |
| | | Frankfurt/Oder (Flugh.) | 55 | . | 10.8 | 3.3 | . | 0.3 | . | 8.8 | 2.5 | 5.1 | . | . | . | 0.3 | 0.2 | 0.6 | 0.9 | 0.5 | 1.6 | 0.5 | 0.1 | 0.4 | 0.1 | 2.9 | 3.2 | 0.0 | 0.0 | 0.0 | 0.3 | 0.7 | 3.5 | | 46.6 | 127 | + 10 | 21 | 9 | 8 | . |
| | | Küstrin | 21 | . | 13.8 | 1.2 | 0.2 | 0.0 | . | 10.6 | 1.7 | 2.7 | . | 0.2 | . | 0.0 | 0.1 | . | 1.2 | . | 0.0 | 1.0 | . | 0.7 | 2.6 | . | 4.6 | 0.0 | 0.4 | . | 0.1 | 2.8 | 2.6 | | 46.5 | 142 | + 14 | 17 | 11 | 6 | 1 |

## November — Tägliche Niederschlagshöhen in Millimetern, gemessen um 7 Uhr morgens — 1942

| Flußgebiet | | Ort | Seehöhe m | 1 | 2 | 3 | 4 | 5 | 6 | 7 | 8 | 9 | 10 | 11 | 12 | 13 | 14 | 15 | 16 | 17 | 18 | 19 | 20 | 21 | 22 | 23 | 24 | 25 | 26 | 27 | 28 | 29 | 30 | 31 | Monatssumme mm | Monatssumme % der Norm. | Abweichung v. d. Norm. | Zahl der Tage mit Niederschl. ≧0.1 | Niederschl. ≧1.0 | * ≧0.1 | ⊠ |
|---|---|---|---|---|---|---|---|---|---|---|---|---|---|---|---|---|---|---|---|---|---|---|---|---|---|---|---|---|---|---|---|---|---|---|---|---|---|---|---|
| Warthe | Quelle bis Netze | Kirchlinden | 198 | . | . | 0.5 | . | 1.1 | 1.3 | 1.0 | 1.3 | 8.7 | 3.1 | 2.9 | . | . | 0.0 | 0.2 | 4.8 | 2.3 | 1.4 | 0.3 | . | 0.8 | 0.4 | 0.3 | 6.8 | 0.4 | 0.1 | 0.9 | . | 1.3 | 0.5 | | 40.4 | | | 22 | 12 | 10 | 3 |
| | | Wierzebaum | 60 | | | | | | | | | | | | | | | | | | | | | | | | | | | | | | *47.0* | *131* | *+ 11* | | | | |
| | | Seewitz | 40 | | | | | | | | | | | | | | | | | | | | | | | | | | | | | | *44.0* | | | | | * | |
| | | Dürrlettel | 101 | . | 8.4 | 1.2 | 1.0 | 0.9 | . | 6.0 | 2.3 | 5.8 | . | . | . | . | 0.3 | 0.6 | 1.7 | 0.9 | 0.8 | 1.8 | . | 1.0 | . | 5.3 | 4.9 | . | 0.8 | . | 1.8 | 1.8 | 5.0 | | 52.3 | 179 | + 23 | 20 | 14 | 6 | 3 |
| | | Blesen | 40 | . | 10.4 | 1.8 | . | 0.7 | . | 7.5 | 1.4 | 4.6 | . | 0.3 | . | . | 0.0 | . | 0.6 | 0.5 | . | 0.2 | . | 0.6 | . | 2.4 | 1.0 | . | 0.0 | . | . | 0.3 | 4.2 | | 36.5 | 116 | + 5 | 15 | 8 | 3 | 2 |
| | Netze, Kuddow | Dobrin | 158 | . | 2.6 | 1.3 | 0.2 | . | . | 1.3 | 3.0 | 2.8 | . | . | . | . | 0.3 | 4.6 | 3.1 | . | . | . | . | . | 4.0 | 0.5 | 2.0 | . | 0.3 | . | . | 0.6 | 6.5 | | 33.1 | 83 | − 7 | 15 | 10 | . | 7 |
| | | Neustettin | 136 | . | 3.5 | . | . | 1.6 | 0.6 | 2.9 | 0.6 | 2.3 | . | . | . | . | 0.1 | . | 1.6 | 4.1 | 3.8 | 0.4 | 0.5 | 0.8 | 5.4 | 4.2 | 1.1 | . | 0.8 | . | 0.8 | 4.1 | 5.2 | | 44.4 | 100 | 0 | 20 | 12 | 7 | 6 |
| | | Stepen | 163 | . | 2.5 | . | 3.2 | . | . | 2.0 | 1.1 | 2.6 | 1.8 | . | . | . | . | . | . | 1.2 | 10.3 | 4.5 | . | . | 2.0 | 0.7 | 7.0 | 1.3 | . | 0.3 | . | . | 4.0 | 4.8 | | 49.3 | | | 16 | 14 | 7 | 7 |
| | | Ratzebuhr | 128 | . | 4.6 | 0.0 | . | 2.2 | 0.2 | 3.1 | 0.9 | 5.3 | . | 0.3 | . | 0.0 | 0.0 | . | 1.0 | 3.4 | 1.0 | 0.0 | . | 0.9 | 2.4 | 3.4 | 2.7 | . | . | 0.1 | 1.0 | 3.1 | 6.5 | | 42.1 | 111 | + 4 | 18 | 13 | 5 | 9 |
| | | Jastrow | 107 | . | 5.7 | 0.3 | . | 2.8 | 0.4 | 2.0 | 2.5 | 5.2 | . | 0.2 | . | 0.1 | 0.4 | . | 0.8 | 3.2 | 1.7 | . | 0.2 | . | 5.2 | 3.0 | 2.1 | . | 0.3 | . | . | 10.9 | 3.2 | | 50.2 | 128 | + 11 | 20 | 12 | 7 | 6 |
| | | Plietnitz | 80 | . | 5.4 | . | . | 3.7 | . | . | 0.6 | 4.1 | . | . | . | . | . | . | 0.8 | 1.1 | . | 0.9 | . | . | 1.6 | 2.6 | 3.2 | . | 1.8 | . | 2.3 | 1.9 | 6.8 | | 36.8 | | | 14 | 11 | . | 4 |
| | | Pielburg | 140 | . | 3.8 | 0.2 | . | 4.0 | 1.5 | 2.1 | 0.5 | 1.6 | 0.2 | . | . | 0.0 | 0.1 | . | 1.1 | 2.5 | 4.8 | 0.8 | 0.2 | 1.9 | 2.6 | 5.9 | 0.7 | . | 0.4 | . | . | 6.6 | 5.3 | | 46.8 | 112 | + 5 | 21 | 13 | 6 | 7 |
| | | Deutsch-Krone | 111 | . | 5.7 | 0.2 | 0.0 | 2.6 | . | 2.3 | 0.2 | 3.3 | . | . | 0.0 | 0.5 | 0.0 | 0.0 | 1.4 | 2.6 | 2.2 | 0.1 | 0.0 | 0.1 | 1.6 | 3.9 | 1.1 | . | 0.0 | 0.2 | 0.3 | 1.0 | 3.7 | | 33.0 | 85 | − 6 | 19 | 12 | 6 | 5 |
| | | Flatow | 116 | . | 3.8 | 0.6 | . | 2.4 | . | 2.6 | 0.8 | 7.0 | 0.3 | . | . | . | 0.1 | 0.1 | 1.2 | 0.7 | 2.3 | 2.7 | 0.3 | 2.9 | 3.1 | 4.3 | 1.2 | 0.2 | . | . | 0.8 | 2.8 | 4.6 | | 44.8 | 132 | + 11 | 22 | 13 | 8 | 5 |
| | | Schneidemühl | 57 | . | 6.4 | 0.9 | . | 2.8 | . | 3.1 | 0.1 | 3.2 | 0.5 | . | . | . | 0.1 | . | 0.3 | 5.3 | . | 0.3 | . | 0.1 | 0.7 | 4.8 | 1.2 | . | . | . | 0.6 | 7.3 | 1.1 | | 38.8 | 111 | + 4 | 18 | 9 | 5 | 7 |
| | N. | Scharnikau | 44 | . | 4.8 | 0.8 | . | 1.1 | 0.1 | 4.0 | 1.0 | 2.5 | . | . | . | 0.0 | 0.0 | 0.0 | 0.7 | 2.8 | 0.4 | 0.2 | . | 3.9 | . | 2.0 | 1.1 | . | 0.4 | 0.4 | 0.3 | 5.9 | 0.6 | | 33.0 | | | 19 | 10 | 6 | 8 |
| | Netze, Drage | Dramburg | 113 | . | 9.0 | . | 0.4 | 1.5 | . | 1.5 | . | 2.3 | . | . | . | . | 0.3 | . | 0.7 | 1.9 | 2.2 | 0.2 | . | 1.1 | 2.6 | 3.5 | 1.7 | . | 0.4 | 0.1 | 1.3 | 6.0 | 2.5 | | 39.2 | 95 | − 2 | 19 | 13 | 6 | 7 |
| | | Alt-Körtnitz | 105 | | | | | | | | | | | | | | | | | | | | | | | | | | | | | | | | | | | | | |
| | | Krumpohl | 100 | . | . | 0.4 | . | 7.6 | . | 5.4 | 0.8 | . | . | . | . | . | 0.2 | 0.4 | . | . | 0.9 | . | 0.1 | 0.2 | . | . | 2.0 | 0.9 | . | . | . | . | 15.1 | . | | 34.0 | 89 | − 4 | 12 | 4 | 6 | 6 |
| | | Klosterfelde | 59 | . | 9.2 | . | . | 2.4 | 0.1 | 4.9 | 0.1 | 2.5 | 0.2 | . | . | . | 0.1 | . | . | 0.5 | 2.6 | 0.2 | 0.4 | 0.1 | 1.2 | . | 3.0 | 4.0 | . | 0.6 | . | 0.3 | 1.1 | 4.0 | | 37.5 | 100 | 0 | 20 | 10 | 5 | 4 |
| | Netze | Driesen | 31 | . | 9.5 | 0.9 | . | 1.6 | . | 5.5 | 1.2 | 2.4 | . | . | . | 0.0 | 0.0 | . | 0.2 | 1.2 | 1.2 | 0.7 | . | . | . | 6.5 | 1.4 | . | 0.0 | . | 0.3 | 2.6 | 2.5 | | 37.7 | 95 | − 2 | 15 | 11 | 5 | 2 |
| | | Friedeberg (Stadt) | 75 | . | 13.0 | 0.3 | . | 1.7 | . | 4.5 | 0.7 | 2.1 | 0.1 | 0.0 | . | 0.0 | 0.0 | . | 0.6 | 0.4 | 0.1 | 0.2 | . | . | . | 6.5 | 0.6 | . | 0.0 | . | 0.3 | 2.1 | 0.7 | | 33.9 | 87 | − 5 | 16 | 6 | 5 | 9 |
| | | Landsberg a. d. W. | 68 | . | 11.1 | 1.5 | 0.0 | 1.2 | 0.1 | 5.1 | 1.8 | 4.4 | 0.2 | 0.0 | . | 0.3 | 0.0 | 0.0 | 1.5 | 1.4 | 1.0 | 0.5 | 0.0 | 2.5 | . | 7.2 | 1.9 | 0.1 | 0.3 | . | 0.3 | 0.5 | 4.1 | | 47.1 | 121 | + 8 | 21 | 13 | 6 | 5 |
| Warthe bis Mündung | Oder | Zielenzig | 70 | . | 13.9 | 4.7 | 0.7 | 0.8 | . | 10.6 | 1.8 | 4.1 | . | . | . | . | 0.2 | 0.1 | 1.2 | 0.7 | 0.0 | 1.1 | 0.4 | 1.2 | . | 7.4 | 5.6 | . | 0.8 | . | 0.7 | 2.1 | 4.8 | | 62.9 | 150 | + 21 | 20 | 12 | 6 | 4 |
| | | Kriescht | 19 | . | 13.4 | 1.3 | . | 1.6 | . | 7.7 | 1.3 | 4.2 | 0.4 | . | . | 0.1 | 0.1 | . | 1.2 | 0.2 | 1.2 | 0.9 | 0.2 | 0.5 | . | 7.6 | 2.3 | . | 0.6 | . | 1.0 | . | 4.4 | | 50.2 | 152 | + 17 | 20 | 12 | 6 | 7 |
| | | Soldin | 60 | . | 11.2 | 0.5 | . | 0.7 | . | 7.9 | 1.3 | 3.0 | 0.2 | . | . | . | 0.2 | . | 0.6 | 0.3 | 2.0 | 0.3 | 0.1 | 1.8 | 0.1 | 7.9 | 0.5 | 0.1 | 0.3 | . | 0.3 | 1.2 | 6.3 | | 46.8 | | | 22 | 9 | 9 | 8 |
| | | Berneuchen | 44 | . | 13.8 | 0.5 | . | 2.3 | 0.1 | 8.1 | 1.1 | 2.7 | 0.2 | 0.4 | . | 0.2 | 0.1 | . | 1.2 | 0.3 | 1.0 | 0.4 | 0.2 | 1.5 | 0.1 | 6.2 | 0.7 | . | 0.2 | . | 1.4 | 1.1 | 3.6 | | 47.4 | 134 | + 12 | 24 | 12 | 5 | 2 |
| | | Zollbrücke | 4 | . | 17.2 | . | . | . | . | 7.9 | 1.5 | 2.8 | 0.1 | . | . | 0.1 | . | . | 0.4 | . | 0.6 | 0.9 | 0.4 | 0.6 | . | 3.2 | 1.1 | . | 0.1 | . | 0.9 | 0.9 | 1.6 | | 40.3 | | | 17 | 7 | 5 | . |
| | Oderbruch | Müncheberg | 60 | . | 16.4 | 1.2 | . | 1.0 | 0.1 | 6.3 | 1.0 | 1.6 | 0.1 | 0.1 | . | 0.1 | 0.1 | 0.1 | 1.6 | 0.2 | 0.5 | 0.5 | 0.0 | 1.9 | 0.1 | 4.3 | 2.5 | . | 0.1 | . | 0.4 | 1.7 | 3.9 | | 45.8 | 121 | + 8 | 24 | 12 | 7 | 1 |
| | | Wriezen | 8 | . | 15.7 | 0.1 | 0.1 | 0.1 | . | 8.1 | 1.3 | 2.3 | 0.3 | . | . | 0.2 | 0.0 | . | 0.7 | 0.0 | 0.5 | 0.5 | 0.3 | 2.9 | . | 7.4 | 1.3 | . | 0.1 | . | 1.4 | 0.5 | 2.3 | | 46.1 | 121 | + 8 | 20 | 9 | 7 | 2 |
| | | Kienitz | 9 | . | 16.9 | 0.7 | . | 1.1 | . | 10.7 | 0.9 | 2.3 | . | . | . | 0.9 | . | . | 1.0 | . | 0.3 | 0.5 | . | 0.4 | . | 3.8 | . | . | 1.3 | . | . | . | 2.8 | | 43.6 | 122 | + 8 | 13 | 8 | *5* | 1 |
| | | Eberswalde | 42 | . | 18.0 | 0.2 | 0.0 | 1.1 | . | 9.6 | 2.4 | 1.5 | 5.0 | 0.2 | . | 0.5 | 0.4 | . | 1.1 | 0.2 | 1.4 | 0.9 | 0.3 | 1.3 | 0.1 | 5.5 | 1.5 | . | 0.4 | 0.0 | 1.0 | 1.4 | 3.1 | | 57.1 | 143 | + 17 | 23 | 14 | 7 | 3 |
| | Welse | Friedrichswalde, Bez. Potsdam | 85 | | | | | | | | | | | | | | | | | | | | | | | | | | | | | | *60.0* | | | | | | |
| | | Angermünde | 55 | . | 15.5 | . | 0.3 | 1.4 | . | 12.3 | 2.7 | 2.3 | 2.4 | 0.1 | . | 0.4 | 0.5 | . | 0.8 | . | 3.2 | 0.9 | 0.5 | 1.4 | 0.2 | 5.3 | 0.7 | . | . | . | 1.7 | 1.6 | 2.3 | | 56.5 | 150 | + 19 | 21 | 12 | 5 | . |
| | | Gramzow, Kr. Angerm. | 65 | . | 15.4 | 0.1 | 0.5 | 1.4 | . | 6.7 | 1.0 | 3.9 | . | . | . | 0.8 | . | . | 0.2 | . | 3.1 | 2.0 | . | 3.9 | . | 1.7 | 5.5 | 0.6 | 0.0 | . | 0.8 | 1.3 | 2.6 | | 51.5 | 149 | + 17 | 18 | 12 | 6 | . |
| | Oder | Gartz | 5 | . | 19.5 | 0.7 | . | 7.8 | . | 3.4 | 1.5 | 1.1 | . | . | 0.0 | 0.0 | . | . | 1.1 | 1.5 | 2.0 | . | . | . | . | 8.6 | 0.2 | . | 1.3 | . | . | 1.2 | 5.0 | | 54.9 | 172 | + 23 | 14 | 12 | 5 | 2 |
| | | Bahn | 50 | . | 14.5 | . | . | 0.5 | . | 5.6 | 0.7 | 1.5 | . | . | . | . | . | . | 0.8 | 2.1 | 0.8 | . | 0.9 | . | . | 10.5 | 1.2 | . | . | . | 0.1 | . | 10.4 | | 49.6 | 139 | + 14 | 13 | 7 | 3 | 3 |
| | | Stettin (Flugh.) | 1 | . | 11.9 | 0.0 | . | 1.7 | . | 3.4 | 0.9 | 3.7 | 0.7 | . | . | 0.2 | 0.2 | 0.5 | 1.2 | 0.6 | 1.2 | 0.8 | 0.2 | 5.3 | 0.0 | 8.8 | 0.7 | 0.0 | 1.3 | 0.0 | 0.7 | 3.8 | 1.6 | | 47.6 | 130 | + 11 | 21 | 11 | 7 | 4 |
| | Plöne | Berlinchen | 63 | . | 13.2 | . | . | 1.6 | . | 6.3 | 0.8 | 3.4 | 0.2 | . | . | . | 0.1 | . | 0.4 | 0.3 | 0.1 | . | 0.5 | . | . | 8.2 | . | . | 0.3 | . | 2.3 | 1.8 | . | | 39.5 | 108 | + 3 | 15 | 7 | 3 | 3 |
| | | Pyritz | 34 | . | 11.3 | 0.1 | . | 1.3 | . | 6.4 | 0.7 | 2.9 | . | . | . | 0.2 | 0.0 | . | 0.3 | 0.3 | 1.1 | 0.4 | 0.1 | . | 0.0 | 4.3 | .0.6 | 2.0 | . | . | 1.0 | 3.2 | 2.7 | | 49.1 | 136 | + 13 | 18 | 10 | 6 | 4 |
| | Ihna | Butow | 90 | . | 13.8 | 0.4 | . | 4.3 | . | . | 1.5 | . | . | . | . | 0.0 | 0.2 | . | 1.6 | 4.6 | . | . | . | 3.4 | . | 6.5 | 0.3 | 0.8 | . | . | . | 10.2 | 3.2 | | 50.8 | | | 13 | 9 | 4 | 5 |
| | | Arnswalde | 55 | . | 14.3 | 0.3 | . | 1.8 | . | 4.0 | 0.5 | 3.2 | . | . | . | . | . | . | 0.8 | 1.9 | 1.3 | . | 0.8 | 0.4 | . | 8.3 | . | . | 0.4 | . | 0.7 | 0.0 | 0.7 | | 39.4 | | | 16 | 7 | 2 | 2 |
| | | Voßberg | 85 | . | 10.7 | . | 1.2 | 0.7 | . | 1.5 | 1.0 | 2.3 | . | 0.4 | 0.4 | 0.6 | . | . | 1.9 | 3.0 | 0.4 | . | . | 4.5 | 0.5 | 9.1 | 0.9 | 0.2 | 0.6 | 0.1 | 2.8 | 5.6 | 1.0 | | 49.4 | 111 | + 5 | 22 | 12 | 6 | 5 |
| | | Stargard | 33 | . | 10.6 | 0.1 | . | 0.8 | . | 4.7 | 0.9 | 3.1 | 0.1 | 0.0 | . | 0.0 | 0.0 | 0.0 | 0.4 | 0.6 | 0.4 | 0.3 | 0.2 | 3.1 | 0.0 | 6.9 | 0.4 | . | 0.2 | 0.0 | 0.6 | 2.2 | 0.3 | | 35.9 | 95 | − 2 | 19 | 6 | 5 | 6 |
| | | Gollnow | 16 | . | . | 0.0 | 0.1 | 1.9 | . | 0.2 | 4.5 | 0.2 | 1.4 | 0.0 | . | . | . | . | 0.2 | 1.9 | 1.6 | . | 0.0 | 0.5 | . | 7.0 | 1.1 | . | 0.5 | . | 1.7 | 5.3 | 2.6 | | 30.7 | 74 | − 11 | 16 | 10 | 3 | 3 |
| **Von der Oder bis zur dänischen Grenze** | | | | | | | | | | | | | | | | | | | | | | | | | | | | | | | | | | | | | | | |
| Stettiner Haff | H. | Neuhaus, Kr. Randow | 18 | . | 18.0 | 1.0 | 0.8 | 0.3 | . | 2.3 | 0.9 | 3.3 | 2.6 | . | . | . | . | . | 1.4 | . | . | 2.7 | . | 3.7 | 0.2 | 9.0 | 4.7 | 0.8 | 0.6 | . | . | 2.8 | . | | 55.1 | 134 | + 14 | 13 | 8 | 4 | 6 |
| | Uecker | Prenzlau (Flugh.) | 27 | . | 20.8 | 0.0 | 0.1 | 0.5 | . | 6.3 | 0.8 | 3.6 | 1.9 | 0.1 | . | 0.0 | 0.0 | . | 0.3 | 0.0 | 1.5 | 0.1 | 0.0 | 2.0 | 0.0 | 6.2 | 4.0 | 0.0 | 0.0 | 0.0 | 0.8 | 0.5 | 2.9 | | 52.4 | 163 | + 20 | 17 | 9 | 5 | 2 |
| | | Schönhausen | 108 | . | 20.4 | . | . | 0.5 | . | 3.0 | 1.1 | 3.6 | 2.0 | . | . | 0.4 | . | . | 2.0 | 1.3 | 0.8 | 0.5 | . | . | 0.1 | 12.4 | 12.8 | . | 0.4 | . | 0.6 | 3.0 | 8.7 | | 73.6 | 172 | + 31 | 18 | 11 | 4 | 6 |
| | | Torgelow | 10 | . | 19.9 | . | 0.1 | . | . | 4.1 | . | 5.7 | 16.3 | . | . | 0.4 | . | . | 0.4 | 0.4 | 4.5 | 0.1 | 0.2 | 1.8 | 0.5 | 0.4 | 8.8 | 2.0 | 0.2 | . | . | 5.9 | 6.5 | | 78.2 | 195 | + 38 | 19 | 10 | 6 | 3 |
| | | Rothenklempenow | 14 | . | 18.7 | . | . | 2.7 | . | 3.3 | 1.4 | 3.5 | 6.9 | . | . | 0.3 | . | . | . | 2.0 | 1.4 | 0.5 | . | 2.5 | 0.0 | 6.1 | 8.6 | 0.4 | . | . | . | 5.1 | 4.9 | | 68.3 | 194 | + 33 | 16 | 13 | 5 | 3 |

Tabelle nicht mehr vorhanden

| Flußgebiet | | Ort | Seehöhe m | 1 | 2 | 3 | 4 | 5 | 6 | 7 | 8 | 9 | 10 | 11 | 12 | 13 | 14 | 15 | 16 | 17 | 18 | 19 | 20 | 21 | 22 | 23 | 24 | 25 | 26 | 27 | 28 | 29 | 30 | 31 | Monatssumme mm | % der Norm. | Abweichung v. d. Norm. | Zahl der Tage mit Niederschl. ≧0.1 | Niederschl. ≧1.0 | * ≧0.1 | ▣ |
|---|---|---|---|---|---|---|---|---|---|---|---|---|---|---|---|---|---|---|---|---|---|---|---|---|---|---|---|---|---|---|---|---|---|---|---|---|---|---|---|
| Vorpommersche Küste | Ostsee | Swinemünde | 2 | . | 18.4 | 0.5 | 1.2 | 1.9 | . | 2.0 | 2.7 | 3.9 | 12.5 | 0.7 | . | 0.0 | 0.0 | 0.0 | 1.8 | 1.5 | 2.2 | 2.7 | 0.9 | 0.6 | . | 2.8 | 9.5 | 0.0 | 0.0 | 0.0 | . | 2.8 | 4.4 | | 73.0 | 159 | + 27 | 19 | 15 | 4 | . |
| | | Kölpinsee | 1 | . | 21.0 | 1.5 | . | 2.5 | . | 3.6 | 3.8 | 2.1 | 8.8 | 1.5 | 0.5 | . | . | . | 1.5 | 1.0 | 2.5 | . | 1.2 | . | . | 2.2 | 6.6 | . | . | . | 1.8 | 0.8 | 4.5 | | 67.4 | | | 18 | 16 | . | . |
| | Peene | Vollrathsruhe | 97 | 0.3 | 13.5 | 0.9 | 0.4 | . | . | 3.9 | 4.9 | . | 4.5 | . | . | . | . | . | 0.8 | . | 3.9 | 0.4 | . | 3.3 | . | 10.1 | 0.8 | . | . | . | . | 3.4 | 0.8 | | 51.9 | 118 | + 8 | 15 | 8 | 6 | . |
| | | Dargun | 15 | . | 14.3 | . | 1.2 | 0.3 | . | 3.9 | 5.3 | 1.2 | 2.7 | . | . | . | . | 1.5 | 0.2 | 1.4 | 3.7 | . | . | 2.1 | . | 12.1 | . | 2.1 | . | . | . | 7.5 | 2.3 | | 61.8 | 148 | + 20 | 16 | 14 | 3 | 1 |
| | | Vorheide üb. Neubrandenbg. | 112 | . | . | . | 0.1 | 0.9 | . | 6.1 | 2.0 | 1.3 | 3.4 | . | 0.5 | 0.7 | . | . | 1.0 | 0.6 | 1.4 | 0.4 | 0.1 | 3.9 | . | 10.8 | 5.6 | . | 0.8 | . | 0.7 | 1.7 | 3.0 | | 45.0 | 141 | + 16 | 20 | 11 | 2 | 2 |
| | | Neubrandenburg | 70 | 0.7 | 19.3 | 0.6 | 0.5 | 0.8 | . | 3.6 | 3.6 | 1.7 | 4.4 | . | 0.3 | 0.4 | 0.0 | 0.0 | 0.6 | 0.2 | 1.3 | 0.6 | 0.4 | 1.7 | . | 8.8 | 7.2 | 0.3 | 0.0 | . | 0.1 | 0.9 | 2.7 | | 60.7 | 161 | + 23 | 23 | 10 | 5 | 3 |
| | | Tribsees | 5 | 1.4 | 13.2 | . | 4.7 | 1.3 | . | 2.3 | 5.4 | . | 0.8 | . | . | 0.2 | . | . | 1.0 | 1.4 | 2.4 | 0.1 | 0.9 | 1.5 | 2.4 | 12.9 | . | 0.7 | . | . | 0.4 | 7.3 | 2.3 | | 62.6 | 137 | + 17 | 20 | 14 | 4 | 2 |
| | | Gramzow, Kr. Anklam | 65 | 0.9 | 18.1 | 0.4 | 0.1 | . | . | 3.4 | 4.4 | 0.4 | 3.6 | 0.2 | 0.0 | 0.1 | 0.0 | . | 0.1 | 1.6 | 2.6 | 0.2 | 0.4 | . | 5.6 | 9.6 | . | . | . | 0.6 | 5.3 | 5.6 | | 63.2 | | | 20 | 10 | 6 | 5 |
| | | Anklam (Flugh.) | 8 | 0.4 | 20.5 | 0.1 | 1.2 | 0.5 | . | 2.3 | 4.8 | 2.3 | 5.9 | 0.2 | 0.1 | 0.0 | 0.0 | . | 1.6 | 1.9 | 1.1 | 0.2 | 0.7 | 1.2 | 0.3 | 4.4 | 11.2 | 0.5 | 0.0 | . | 0.2 | 1.1 | 7.9 | | 70.6 | 173 | + 30 | 24 | 14 | 6 | 3 |
| | | Wolgast | 8 | . | 22.9 | . | 0.6 | 1.6 | . | . | 4.5 | . | . | 1.5 | . | 0.5 | 0.3 | 0.2 | 4.4 | 7.3 | 5.8 | . | . | . | . | . | . | . | . | . | . | 3.0 | 3.1 | | 55.7 | 127 | + 12 | 13 | 9 | 6 | . |
| | O. Strelasund, Rügen | Greifswald (Stadt) | 5 | 3.2 | 9.2 | 0.0 | 0.5 | 0.8 | . | 3.5 | 5.0 | 0.8 | 3.7 | 0.5 | 0.6 | 0.0 | 0.2 | 0.3 | 2.0 | . | 2.2 | 0.2 | 0.7 | 1.4 | 0.2 | 0.2 | 0.5 | 0.9 | 0.1 | . | 0.7 | 2.4 | 5.4 | | 45.2 | 105 | + 2 | 25 | 10 | 6 | 3 |
| | | Groß-Zicker | 3 | 3.0 | 24.0 | 0.2 | . | 4.2 | . | 4.5 | 11.0 | . | . | 3.6 | . | . | 0.7 | 0.8 | . | 1.0 | 3.4 | . | . | . | 1.7 | 9.0 | . | . | 0.1 | . | . | 8.5 | 4.0 | | 79.7 | 216 | + 43 | 16 | 12 | 2 | 1 |
| | | Altenkirchen, Kr. Rügen | 10 | . | 20.2 | 2.0 | 5.6 | 14.5 | 5.3 | 0.8 | 0.2 | . | 5.3 | 6.2 | . | . | . | . | . | . | 5.9 | . | . | . | . | 4.6 | . | 2.2 | . | . | . | . | . | | 72.8 | 149 | + 24 | 12 | 10 | . | . |
| | | Gingst | 8 | 0.4 | 21.9 | 2.6 | 9.2 | 11.8 | . | 1.3 | 9.2 | 0.3 | 0.7 | . | . | 0.4 | 0.2 | 0.1 | 0.7 | 0.3 | 3.9 | . | 0.7 | 0.1 | . | 11.1 | 0.2 | 2.3 | . | . | 0.6 | 2.2 | 2.4 | | 82.6 | 184 | + 38 | 23 | 11 | 6 | 2 |
| | | Stralsund | 5 | 1.0 | 18.1 | 0.2 | 6.3 | 3.5 | . | 0.8 | 5.5 | 0.2 | 3.5 | 0.6 | . | 0.3 | . | 0.1 | 0.1 | . | . | 4.2 | . | . | . | 15.2 | 0.6 | 1.0 | . | . | 0.8 | 2.8 | 8.4 | | 72.6 | 152 | + 25 | 19 | 11 | 4 | 2 |
| | Ostsee | Starkow | 7 | 1.2 | 13.9 | . | 5.0 | 3.7 | . | 1.1 | 6.5 | 0.7 | . | 0.3 | 0.4 | 0.2 | . | 0.2 | 1.7 | . | 4.1 | 0.5 | 0.3 | 1.4 | . | 11.0 | 0.0 | 1.3 | 0.1 | . | 0.6 | 3.1 | 5.4 | | 62.7 | 143 | + 19 | 22 | 13 | 4 | . |
| | | Laage | 25 | 2.0 | 10.3 | 0.2 | . | 1.5 | . | 3.2 | 3.9 | 0.3 | 2.2 | 0.1 | . | . | . | 0.2 | . | 1.6 | 3.5 | 0.2 | 1.1 | 2.0 | 0.3 | 8.5 | 1.2 | 1.3 | . | . | . | 2.5 | 3.6 | | 49.7 | 106 | + 3 | 21 | 15 | 3 | 3 |
| | | Marlow | 10 | 2.0 | 11.2 | . | 2.5 | 6.6 | 2.5 | . | 6.0 | 0.7 | 0.4 | . | 0.6 | 0.3 | . | 0.7 | . | 1.1 | 3.5 | . | . | 2.5 | 1.9 | 14.5 | . | 1.8 | . | . | . | 8.3 | 5.5 | | 72.6 | 146 | + 23 | 19 | 14 | 3 | 1 |
| | | Zingst | 1 | 2.0 | 11.1 | 3.1 | 9.0 | 4.1 | . | 1.0 | 7.2 | 0.3 | 1.0 | 0.1 | . | 0.4 | . | 0.3 | 0.8 | . | 6.6 | 0.2 | 0.1 | 0.4 | . | 12.8 | . | 2.1 | . | . | . | 3.8 | 5.9 | | 72.3 | 157 | + 26 | 21 | 13 | 2 | 1 |
| Mecklenburgische Küste | Warnow | Groß-Niendorf | 65 | Einzel-Werte unbrauchbar | | | | | | | | | | | | | | | | | | | | | | | | | | | | | | *45.0* | | | | | | |
| | | Goldberg | 50 | 3.7 | 10.2 | 0.7 | 0.6 | 0.3 | . | 4.6 | 4.1 | . | 3.1 | . | . | . | 0.5 | . | 0.6 | . | 4.0 | 0.3 | 0.5 | 1.2 | 1.2 | 6.6 | 1.0 | 1.3 | 0.2 | . | 1.3 | 0.6 | 1.1 | | 47.7 | 112 | + 5 | 22 | 13 | 4 | 4 |
| | | Güstrow | 12 | 2.3 | 11.4 | 0.1 | 0.7 | 0.4 | 0.0 | 3.1 | 4.3 | 0.1 | 0.7 | 0.1 | 0.3 | . | 0.0 | 0.1 | 0.3 | 0.1 | 3.6 | . | 0.5 | 3.1 | 2.6 | 6.7 | 2.1 | 0.6 | 0.4 | . | 0.7 | 1.7 | 0.6 | | 46.6 | 118 | + 7 | 25 | 10 | 5 | 5 |
| | | Bermitt | 60 | 3.4 | 6.9 | 7.2 | 1.0 | . | . | 1.8 | 4.0 | 0.1 | . | . | . | . | . | 0.7 | 0.5 | 3.3 | . | . | . | 2.1 | 1.1 | 10.6 | 0.2 | . | . | . | . | 6.4 | 0.4 | | 51.7 | 108 | + 4 | 16 | 11 | 1 | . |
| | Ostsee | Warnemünde | 1 | 0.4 | 8.8 | 0.0 | 7.7 | 2.7 | 0.1 | 3.0 | 6.0 | 0.0 | 1.2 | . | 0.0 | 0.0 | 0.0 | 1.1 | 1.2 | . | 3.2 | 0.2 | 0.2 | 1.8 | 1.7 | 11.1 | 1.0 | 0.7 | 0.6 | . | 0.0 | 5.2 | 2.7 | | 60.6 | 153 | + 21 | 21 | 15 | 5 | . |
| | | Rerik | 5 | 1.4 | 9.0 | . | 5.8 | 5.7 | 0.1 | 0.3 | 7.5 | . | 0.5 | . | . | . | 1.0 | . | 1.9 | 0.1 | 6.4 | 0.3 | 0.3 | 1.8 | 0.3 | 9.6 | . | 2.5 | 0.1 | . | 1.5 | 2.5 | 0.1 | | 58.7 | | | 22 | 13 | 2 | . |
| | | Groß-Schwansee | 17 | . | 5.1 | . | 5.7 | 0.3 | . | . | 7.1 | 2.2 | 0.2 | . | . | . | . | . | 0.2 | 1.6 | 3.1 | 0.3 | 0.2 | 0.5 | 0.0 | 4.1 | 0.2 | 1.8 | . | . | 0.3 | 1.1 | 0.1 | | 34.1 | | | 18 | 9 | . | . |
| Schleswig-holsteinische Ostküste | Trave | Oldesloe | 18 | 0.0 | 3.5 | 0.2 | 3.8 | 0.7 | . | 0.2 | 5.6 | . | 0.6 | . | . | . | . | 0.4 | 0.9 | 0.3 | 4.3 | 0.3 | 0.3 | 0.2 | . | 7.5 | 0.3 | 1.1 | 0.0 | . | 1.2 | 0.7 | 0.1 | | 32.2 | 62 | − 20 | 20 | 7 | 1 | 1 |
| | | Nusse | 41 | . | 4.3 | 0.3 | 3.2 | 2.0 | . | 0.7 | 7.5 | . | 1.2 | . | 0.1 | . | . | 0.1 | 1.3 | 0.8 | 4.6 | 0.1 | 0.4 | 2.8 | . | 6.8 | 1.2 | 2.8 | 0.1 | . | 1.0 | 0.6 | . | | 41.9 | 79 | − 11 | 21 | 12 | . | . |
| | | Ratzeburg, Kr. Lauenburg | 11 | . | 0.3 | 1.1 | 0.8 | 4.5 | 0.3 | 0.2 | 5.2 | 0.3 | 1.4 | . | . | 0.1 | . | . | . | 4.0 | 0.1 | 0.3 | . | . | . | 9.0 | . | 1.5 | 0.2 | 0.1 | 0.1 | . | . | | 29.5 | 64 | − 17 | 18 | 7 | . | . |
| | | Ahrensbök | 59 | . | 5.2 | . | 6.2 | 2.8 | . | 1.2 | 4.5 | . | 0.3 | 0.1 | . | . | . | 0.5 | 1.4 | 0.6 | 6.6 | 0.5 | 0.6 | 2.0 | . | 2.8 | . | 3.0 | 0.5 | . | . | 3.0 | . | | 41.8 | 69 | − 19 | 18 | 11 | 1 | . |
| | | Kaeselow | 48 | . | 6.6 | . | 2.8 | 1.3 | 0.8 | 7.1 | . | . | . | . | . | . | . | 0.9 | . | . | 6.5 | . | . | 2.4 | . | 9.6 | . | . | . | . | . | . | . | | 38.0 | | | 9 | 7 | . | . |
| | | Rehna | 25 | 0.2 | 4.8 | 0.2 | 2.9 | 1.8 | . | 0.5 | 5.8 | . | 0.5 | . | . | . | . | 0.2 | 0.6 | . | 5.8 | 0.2 | . | 1.2 | . | 4.7 | 1.2 | 2.4 | . | . | . | 1.4 | . | | 34.4 | | | 17 | 10 | . | . |
| | Ostsee | Dahmeshöved | 9 | 3.8 | 2.1 | . | 5.4 | 0.4 | . | . | 3.2 | . | . | . | . | . | . | 0.0 | 0.0 | . | . | . | . | . | . | 5.1 | . | . | . | . | 2.6 | . | . | | 32.6 | 77 | − 10 | 12 | 8 | . | . |
| | | Petersdorf (Fehmarn) | 2 | . | 3.7 | 0.9 | 9.6 | . | . | 0.6 | 4.3 | . | . | . | . | . | 2.4 | . | . | . | 5.9 | . | . | . | . | 5.4 | 0.6 | 0.5 | . | . | . | 2.6 | 0.3 | | 36.8 | 77 | − 11 | 12 | 7 | 1 | . |
| | | Lensahn | 12 | . | 5.4 | 0.4 | 7.6 | . | 2.1 | 1.2 | 4.0 | . | 0.2 | . | . | . | . | . | 0.3 | 4.7 | 4.9 | . | . | 1.7 | . | 5.1 | . | 1.2 | . | . | . | . | 0.1 | | 38.9 | | | 14 | 10 | . | . |
| | | Schönberg i. Holst. | 5 | 0.6 | 2.5 | 0.6 | 5.6 | 4.4 | 1.3 | 0.4 | 1.7 | . | 0.4 | . | . | 0.3 | 0.2 | 0.3 | 0.6 | . | 5.4 | 0.7 | . | . | . | 1.9 | 0.2 | . | . | . | 1.0 | 1.4 | 0.5 | | 30.0 | 55 | − 25 | 20 | 9 | 2 | 2 |
| | | Neukirchen | 40 | . | 1.6 | 0.2 | 10.8 | 0.8 | . | . | . | . | . | . | . | . | 0.3 | . | . | . | 15.1 | 0.7 | . | 0.9 | 0.2 | . | . | . | . | . | 0.2 | 5.8 | 2.8 | | 39.4 | 72 | − 15 | 12 | 5 | 1 | . |
| | | Bornhöved | 42 | . | 1.6 | 0.1 | 6.2 | 1.8 | . | 0.3 | 2.8 | 0.3 | 0.1 | . | . | . | . | 0.2 | 1.5 | 0.2 | 5.5 | 0.8 | 0.2 | 1.5 | . | 1.2 | 3.0 | 1.1 | 0.1 | . | 1.1 | 2.0 | 1.7 | | 33.3 | 58 | − 24 | 22 | 13 | 1 | 1 |
| | | Sieversdorf | 30 | . | 1.5 | 0.4 | 3.8 | 2.3 | . | 0.5 | 2.3 | 0.2 | 0.2 | . | 0.2 | 1.3 | . | 0.6 | 1.3 | 0.8 | 0.1 | . | . | . | . | 2.4 | 1.8 | 0.8 | 0.1 | . | 1.1 | 2.9 | 0.5 | | 25.1 | | | 22 | 11 | 2 | . |
| | | Klein Waabs | 35 | 0.5 | 1.8 | 2.0 | 4.6 | 6.6 | 0.4 | 0.1 | 2.5 | . | . | . | . | . | . | 1.9 | 0.2 | 0.9 | 0.2 | 3.9 | 0.9 | 0.1 | 0.2 | . | 1.2 | 0.1 | 0.4 | . | . | 1.5 | 1.6 | . | | 31.6 | 55 | − 26 | 21 | 10 | . | . |
| | | Brebel | 21 | 1.0 | 3.7 | 0.2 | 7.8 | 3.9 | 0.1 | 0.2 | 4.4 | . | 0.6 | . | 0.1 | . | 0.4 | 0.2 | 0.8 | 0.0 | 4.2 | 0.5 | 0.0 | 0.8 | . | 1.5 | 0.0 | 0.8 | 0.1 | . | 1.0 | 2.1 | 0.0 | | 34.4 | | | 21 | 9 | 1 | 1 |
| | | Schleswig (Stadtfeld) | 20 | 0.8 | 2.6 | 2.8 | 7.5 | 2.2 | . | . | 5.9 | . | 0.6 | . | 0.1 | . | . | 0.9 | 2.1 | 0.4 | 5.2 | 0.7 | . | 1.2 | 0.0 | 2.2 | . | 1.6 | . | . | . | 3.0 | 0.9 | | 40.7 | 58 | − 30 | 18 | 11 | 2 | 1 |
| | | Norgaardholz | 7 | 0.5 | 1.3 | 0.0 | 9.5 | 0.5 | . | . | 2.3 | . | 2.3 | . | . | . | 0.7 | 0.2 | 1.2 | . | 4.0 | 0.4 | . | 1.0 | . | 3.0 | 0.5 | 0.8 | 0.0 | . | . | 4.2 | . | | 32.4 | 57 | − 24 | 16 | 9 | 2 | . |
| | | Glücksburg (Ostsee) | 40 | 0.5 | 0.1 | 1.0 | 8.3 | 0.6 | 0.4 | . | 2.7 | . | . | . | . | . | 2.3 | 0.3 | 0.3 | . | 3.1 | 0.5 | . | 0.3 | . | 1.5 | . | 0.2 | . | . | . | 3.5 | . | | 25.6 | 43 | − 34 | 16 | 7 | 1 | . |

## Von der dänischen Grenze bis zur Elbe

| | | | | | | | | | | | | | | | | | | | | | | | | | | | | | | | | | | | | | | | |
|---|---|---|---|---|---|---|---|---|---|---|---|---|---|---|---|---|---|---|---|---|---|---|---|---|---|---|---|---|---|---|---|---|---|---|---|---|---|---|---|---|
| Schleswig-holsteinische Westküste | Nordsee | Morsum | 7 | 0.2 | 3.1 | 3.6 | 3.4 | . | . | 10.3 | 1.2 | 0.4 | 0.1 | 0.0 | . | 0.0 | 2.1 | 0.6 | 2.4 | 2.3 | 0.1 | . | 2.4 | 1.9 | 3.9 | . | 0.4 | 0.0 | . | 0.5 | 1.9 | 0.0 | 7.8 | | 48.6 | | | 20 | 13 | 1 | . |
| | | List | 5 | 0.9 | . | 0.1 | 2.8 | . | . | 0.3 | 9.6 | 1.3 | . | . | . | 0.2 | 0.4 | 4.7 | 1.2 | 2.0 | 1.4 | . | . | 2.1 | 2.7 | 2.2 | . | 0.7 | . | . | 0.5 | 1.0 | 0.4 | | 35.7 | 56 | − 28 | 19 | 11 | 2 | . |
| | | Klanxbüll | 4 | 0.1 | 0.0 | 1.5 | 5.5 | 1.4 | . | . | 2.5 | 1.1 | . | . | . | . | 0.0 | 0.8 | 3.4 | 2.3 | 3.0 | . | 0.4 | 4.1 | 4.4 | 0.1 | 0.0 | 2.9 | . | . | . | 2.0 | 0.3 | | 35.8 | 63 | − 21 | 17 | 12 | 3 | . |
| | | Westerland | 6 | 1.0 | 1.8 | 3.3 | 3.1 | 2.0 | . | 0.6 | 10.2 | 0.9 | 0.0 | . | 0.0 | 0.4 | 0.3 | 3.5 | 1.4 | 1.7 | 2.5 | 0.3 | 0.1 | 0.8 | 4.9 | 3.2 | 0.0 | 0.6 | . | . | 0.4 | 2.0 | 0.5 | | 45.5 | 63 | − 27 | 23 | 13 | 5 | . |
| | | Wyk | 7 | . | . | 0.5 | 11.7 | 0.4 | . | . | 8.0 | 1.0 | . | . | 0.0 | . | . | 1.3 | 0.1 | 0.9 | 2.4 | . | 0.3 | 3.0 | 1.9 | 3.8 | . | 0.1 | . | . | . | 0.6 | 2.5 | | 38.5 | 53 | − 34 | 16 | 9 | 2 | 2 |
| | | Bredstedt | 12 | 0.7 | 2.3 | 0.9 | 8.8 | 1.2 | 0.5 | 0.8 | 7.5 | 1.9 | 0.7 | . | 0.3 | 0.3 | 0.5 | 1.4 | 1.9 | 2.1 | 4.0 | 0.3 | 0.5 | 3.2 | 0.1 | 0.2 | 0.6 | 0.6 | . | . | 0.6 | 0.6 | 0.8 | | 43.3 | 61 | − 28 | 27 | 10 | 3 | . |

## November — Tägliche Niederschlagshöhen in Millimetern, gemessen um 7 Uhr morgens — 1942

| Flußgebiet | | Ort | Seehöhe m | 1 | 2 | 3 | 4 | 5 | 6 | 7 | 8 | 9 | 10 | 11 | 12 | 13 | 14 | 15 | 16 | 17 | 18 | 19 | 20 | 21 | 22 | 23 | 24 | 25 | 26 | 27 | 28 | 29 | 30 | 31 | Monatssumme mm | Monatssumme % der Norm. | Abweichung v. d. Norm. | Zahl der Tage mit Niederschl. ≧0.1 | Niederschl. ≧1.0 | * ≧0.1 | * |
|---|---|---|---|---|---|---|---|---|---|---|---|---|---|---|---|---|---|---|---|---|---|---|---|---|---|---|---|---|---|---|---|---|---|---|---|---|---|---|---|---|
| Schleswig-holsteinische Westküste | Nordsee | Pellworm | 1 | 0.3 | 0.9 | 0.3 | 6.2 | 1.0 | 0.1 | 0.3 | 7.5 | 2.6 | 0.3 | 0.1 | . | . | . | 1.0 | 0.6 | 1.2 | 2.2 | 0.2 | 0.5 | 2.4 | 4.1 | 5.8 | . | 0.2 | . | . | 1.0 | 1.8 | 3.0 | | 43.6 | 69 | − 20 | 24 | 13 | 2 | 1 |
| | | Ipernstedt | 7 | 1.2 | 0.1 | 2.2 | 1.2 | 1.2 | 0.2 | 0.4 | 3.8 | 1.8 | 1.0 | . | . | . | . | 2.2 | 3.0 | 0.1 | 2.8 | 0.8 | 0.2 | 3.2 | 2.5 | 3.0 | . | 1.2 | . | . | . | 1.5 | . | | 34.3 | | | 21 | 15 | . | . |
| | | Westerhever | 1 | 0.8 | . | 1.0 | 1.1 | 1.8 | . | 0.7 | 3.9 | 0.6 | 0.5 | . | . | . | . | . | . | 0.4 | 2.0 | 0.3 | . | 2.1 | 1.9 | *0.6* | . | . | . | . | 1.4 | . | 1.6 | | 26.1 | 37 | − 44 | 16 | 9 | 2 | 1 |
| | Eider | Rendsburg | 7 | 0.9 | 2.6 | 0.5 | 2.8 | 0.7 | 0.1 | 0.3 | 4.1 | 0.2 | 0.2 | 0.1 | . | . | 0.5 | 0.9 | 1.5 | 0.7 | 4.8 | 0.8 | 0.2 | 1.5 | 0.5 | 2.4 | . | 0.8 | 0.1 | . | . | 3.4 | 0.2 | | 30.7 | 46 | − 36 | 25 | 8 | . | . |
| | | Erfde | 14 | 0.5 | 4.0 | 2.8 | 3.6 | 1.7 | . | 0.3 | 5.5 | 1.5 | 1.4 | . | . | . | . | 1.9 | 1.5 | 0.4 | 1.5 | 0.4 | . | | 14.0 | | . | 0.8 | 0.2 | . | . | . | 2.0 | | 44.0 | 65 | − 24 | 20 | 14 | 2 | . |
| | | Eggebeck | 16 | 1.0 | 2.0 | . | 15.7 | 1.5 | 0.2 | . | . | 4.4 | . | 1.3 | . | . | . | . | 2.4 | . | 4.0 | 0.3 | . | 1.2 | . | . | . | . | . | . | 6.7 | 1.1 | | 41.8 | 66 | − 22 | 13 | 11 | 2 | 1 |
| | Nordsee | Büsum | 7 | 0.5 | 0.8 | 1.2 | 1.6 | . | . | 1.2 | 3.5 | 1.8 | 1.2 | . | . | . | . | 0.3 | 1.1 | 1.5 | 2.7 | 0.6 | 0.3 | 2.3 | 2.0 | 10.4 | . | 0.5 | . | . | 1.3 | 0.7 | 4.3 | | 39.8 | 58 | − 29 | 21 | 14 | 2 | 1 |
| | | Helse | 2 | . | 1.2 | 0.4 | 1.9 | 1.8 | . | . | 3.9 | 3.4 | . | . | . | . | . | . | 1.4 | 0.9 | 3.6 | . | 0.8 | 1.2 | 1.5 | 5.5 | . | . | . | . | 0.9 | 5.7 | 5.2 | | 39.3 | 71 | − 16 | 16 | 12 | 2 | 1 |
| | | Gettorf | 30 | 0.5 | 1.2 | 2.1 | 8.5 | 3.8 | . | 0.2 | 4.8 | 0.2 | 0.4 | . | . | . | 0.7 | 0.3 | 0.6 | 0.1 | 4.4 | 0.6 | 0.2 | 0.1 | . | 2.4 | 0.2 | 0.5 | . | . | 0.7 | 1.8 | . | | 34.3 | 52 | − 32 | 22 | 8 | . | . |
| | | Albersdorf | 45 | 1.3 | 2.4 | 2.3 | 2.3 | 1.0 | . | 0.2 | 8.2 | 1.2 | 4.3 | . | . | . | . | 1.0 | 2.9 | 1.0 | 4.7 | 0.8 | 0.7 | 2.7 | 1.3 | 9.7 | . | 0.9 | 0.2 | 0.1 | . | 3.5 | 2.1 | | 54.8 | | | 23 | 17 | 3 | 1 |
| **Elbe** | | | | | | | | | | | | | | | | | | | | | | | | | | | | | | | | | | | | | | | | | |
| Böhmische Elbe | Elbe | Albendorf | 475 | . | 3.8 | 3.5 | 1.2 | 2.2 | . | 1.1 | . | 3.4 | . | 2.8 | . | . | . | . | . | 1.7 | 2.0 | 8.7 | . | 0.5 | 1.0 | 1.0 | 9.3 | 1.2 | . | . | . | . | 7.0 | | 50.4 | | | 16 | 15 | 8 | 14 |
| | | Kudowa, Bad | 388 | . | 8.5 | 3.3 | 1.2 | 1.9 | 0.3 | 1.3 | 0.0 | 2.6 | . | 3.8 | 0.0 | 0.0 | . | 0.0 | 1.3 | 1.3 | 3.0 | 1.8 | 0.3 | 0.2 | 2.1 | 0.8 | 13.5 | 0.7 | . | . | 0.0 | 0.7 | 1.1 | | 47.7 | 96 | − 2 | 20 | 14 | 11 | 12 |
| | Iser | Groß Iser | 845 | Tabelle nicht mehr vorhanden | | | | | | | | | | | | | | | | | | | | | | | | | | | | | | | | | | | | |
| | M. | Philippsreut | 924 | . | 15.7 | . | . | 5.8 | 2.1 | 1.9 | . | 4.5 | . | 1.2 | 0.0 | . | . | . | . | 2.8 | 0.4 | 3.2 | . | 0.7 | 10.5 | 5.1 | 14.7 | 3.4 | . | . | . | . | 10.8 | | 82.8 | 104 | + 3 | 15 | 13 | 10 | 14 |
| | Eger | Weißenstadt | 630 | 0.4 | 1.9 | 5.1 | 0.6 | . | . | . | . | 9.6 | 1.0 | 5.8 | . | . | 0.0 | . | . | 2.2 | 8.8 | 1.0 | . | 0.8 | 4.5 | 4.2 | 24.0 | . | . | . | . | 6.2 | | 76.1 | | | 15 | 12 | 10 | 12 |
| | | Marktleuthen | 555 | . | 5.2 | 4.1 | . | . | *5.0* | . | 2.6 | 5.5 | 1.5 | 3.6 | . | . | . | . | 1.0 | 2.5 | 4.1 | 2.8 | 1.0 | . | 1.0 | 1.5 | 1.0 | 2.0 | 1.0 | . | . | 0.8 | 1.6 | | 47.8 | 92 | − 4 | 19 | 18 | 13 | 4 |
| | | Wunsiedel | 538 | . | 3.7 | 2.0 | 0.3 | 5.4 | 3.6 | 0.6 | 0.5 | 8.1 | 0.6 | 3.8 | . | . | . | . | . | 1.2 | 4.8 | 0.4 | . | . | 3.1 | 0.4 | 6.5 | . | . | . | . | 0.1 | 2.0 | | 47.1 | 72 | − 18 | 18 | 11 | 9 | 12 |
| | | Kösseine | 940 | . | 0.5 | 1.8 | 2.3 | 5.4 | 4.3 | 0.4 | 0.6 | 4.2 | 0.5 | 5.2 | . | . | . | . | . | 0.3 | 5.9 | . | . | . | 4.3 | 5.3 | 9.4 | . | . | . | . | 1.2 | 5.4 | | 57.0 | 66 | − 30 | 17 | 12 | 7 | 16 |
| | | Aschberg | 910 | . | 10.5 | 2.4 | 0.1 | 4.2 | 3.5 | 0.3 | 1.0 | 8.6 | 6.8 | 8.8 | . | . | . | . | . | 8.2 | 10.4 | 8.0 | 0.3 | 0.9 | 7.8 | 5.5 | 16.4 | . | . | . | . | 3.2 | 4.4 | | 111.3 | 141 | + 32 | 20 | 16 | 11 | 21 |
| Reichsgrenze bis Mulde | Elbe | Schandau, Bad | 123 | . | 10.4 | 0.0 | 0.4 | 1.0 | . | 1.5 | 0.5 | 13.5 | 3.4 | . | . | 0.5 | . | . | 0.4 | 4.1 | 4.4 | 5.8 | . | 1.2 | 4.0 | 3.2 | 7.5 | . | . | . | . | 2.2 | 0.5 | | 64.5 | 144 | + 20 | 18 | 13 | 4 | 3 |
| | Gottleuba bis Wesenitz | Oelsen | 552 | . | 12.3 | 0.0 | . | 1.2 | 0.2 | 0.1 | 1.1 | 14.8 | 3.3 | 5.2 | 0.2 | 0.4 | 0.4 | . | 0.5 | 1.1 | 4.0 | 5.1 | . | 0.1 | 5.1 | 5.4 | . | . | 0.8 | 0.1 | . | 1.0 | 2.6 | | 65.0 | 144 | + 20 | 22 | 13 | 9 | 9 |
| | | Markersbach, Kr. Pirna | 357 | . | 15.1 | . | 0.3 | 1.2 | 0.0 | 1.2 | 1.3 | 20.0 | 4.8 | 3.0 | . | 0.5 | 0.1 | . | 1.1 | 1.2 | 5.8 | 10.5 | . | 0.6 | 1.8 | 6.4 | 7.5 | . | . | . | . | 0.3 | 1.5 | | 84.2 | 162 | + 32 | 20 | 15 | 10 | 8 |
| | Gottleuba bis Weiss. | Bischofswerda | 284 | . | 7.5 | 1.0 | 1.4 | . | . | 4.2 | . | 10.0 | 3.0 | 1.4 | . | 0.6 | 0.0 | . | 0.9 | 2.4 | 2.6 | 3.5 | 0.1 | 0.4 | 1.7 | 2.1 | 9.0 | . | . | 0.1 | . | 2.0 | 0.7 | | 54.6 | 102 | + 1 | 20 | 14 | 7 | 4 |
| | | Stolpen | 255 | . | 8.6 | 0.4 | . | . | 1.1 | 1.4 | 1.4 | 9.0 | 3.8 | 0.5 | . | 0.3 | . | . | 1.1 | 3.5 | 3.0 | 3.8 | 0.2 | 2.9 | 0.8 | 3.5 | 3.6 | . | . | 0.0 | . | 0.0 | . | | 48.9 | 77 | − 15 | 18 | 13 | 5 | 1 |
| | | Schellerhau | 763 | . | 11.1 | 0.3 | . | 1.5 | . | 1.3 | 0.1 | 13.9 | 1.0 | 0.7 | . | . | . | . | 5.6 | 7.3 | 7.5 | . | . | 7.5 | 2.4 | 9.5 | . | . | . | . | 1.0 | 2.3 | | 73.0 | | | 16 | 13 | 7 | 10 |
| | Weisseritz | Kipsdorf | 544 | . | 9.8 | . | . | 1.9 | 1.2 | 0.9 | 6.1 | 9.1 | 2.1 | . | . | . | . | . | 2.3 | 4.6 | . | 12.6 | . | 3.4 | | 24.8 | | . | . | . | 2.0 | 2.6 | | 83.4 | 115 | + 11 | 17 | 16 | 9 | 15 |
| | | Karsdorf | 325 | . | 8.4 | 1.0 | 0.4 | . | . | 2.4 | 1.9 | 10.0 | . | 3.2 | . | 0.3 | . | . | 0.2 | 2.0 | 5.7 | 3.4 | . | 0.7 | 5.2 | 2.8 | 8.6 | . | . | . | . | 0.9 | 3.0 | | 60.1 | | | 18 | 13 | 8 | 6 |
| | | Rabenau | 304 | 3.1 | 17.9 | 14.2 | . | . | . | 2.9 | 0.6 | 0.5 | . | . | 2.9 | 1.5 | 0.6 | . | 0.3 | 2.5 | 3.1 | 2.5 | 0.3 | 0.5 | 3.5 | 6.4 | . | . | . | . | 7.3 | 4.1 | | 74.7 | 153 | + 26 | 19 | 13 | 7 | 5 |
| | Elbe | Dresden (Flugh.) | 229 | 0.0 | 9.1 | 0.8 | 1.2 | 0.3 | 0.0 | 2.5 | 0.0 | 6.6 | 6.0 | 1.2 | 0.0 | 0.0 | 0.0 | 0.0 | 0.6 | 1.8 | 2.0 | 4.5 | 0.0 | 0.5 | 2.0 | 1.2 | 3.2 | . | 0.0 | 0.0 | 0.0 | 1.7 | 0.0 | | 45.2 | 100 | 0 | 17 | 13 | 7 | 4 |
| | | Wahnsdorf | 246 | . | 9.0 | 0.7 | 0.8 | 0.1 | 0.0 | 3.0 | 0.4 | 8.3 | 5.5 | 1.0 | 0.1 | 0.1 | 0.0 | 0.0 | 0.5 | 1.4 | 1.7 | 3.9 | 0.2 | 0.9 | 2.5 | 0.8 | 3.5 | . | 0.0 | 0.0 | . | 0.8 | 0.0 | | 45.2 | 96 | − 2 | 21 | 10 | 7 | 4 |
| | Triebisch | Grillenburg | 367 | . | 9.6 | 1.5 | 1.8 | 0.3 | 0.5 | 2.8 | . | 10.0 | 4.0 | 1.4 | . | 0.4 | . | 0.2 | 0.5 | 4.6 | 4.3 | 4.9 | . | 1.5 | 4.7 | 2.0 | 11.5 | . | . | . | . | 0.8 | 2.4 | | 69.7 | 121 | + 12 | 21 | 15 | 10 | 9 |
| | | Tanneberg | 250 | . | 11.4 | 0.9 | . | 2.5 | 2.2 | 1.8 | 1.1 | 9.8 | 7.0 | 7.2 | . | . | . | . | 1.8 | 6.8 | 4.7 | 5.2 | . | 1.5 | 9.6 | 4.6 | 18.0 | . | . | 0.0 | 0.0 | 3.0 | 5.8 | | 104.9 | 250 | + 63 | 19 | 18 | 9 | 12 |
| | E. | Meißen | 105 | . | 8.0 | 1.1 | 0.8 | 0.2 | 0.1 | 4.8 | 0.3 | 7.2 | 3.2 | 0.8 | . | 0.5 | 0.1 | . | 0.0 | 2.2 | 2.4 | 2.9 | . | 0.8 | 2.3 | 2.3 | 4.5 | . | . | . | . | 1.6 | 0.4 | | 46.5 | 102 | + 1 | 21 | 12 | 8 | . |
| | | Wutzschwitz | 149 | . | 8.3 | 1.3 | 0.5 | . | 0.6 | 7.4 | 0.9 | 3.4 | 6.2 | 1.3 | . | . | . | . | 0.4 | 2.1 | 1.0 | 2.9 | . | 0.4 | 1.6 | 3.2 | 8.4 | . | . | . | . | 1.5 | 2.4 | | 53.8 | | | 19 | 14 | 7 | . |
| | Dohlnitz | Riesa-Gröba | 98 | . | 9.0 | 2.4 | 0.2 | . | 1.9 | 5.9 | 2.1 | 3.2 | 4.0 | 0.4 | . | 0.1 | 0.3 | . | . | 2.1 | 0.6 | 1.0 | . | 0.6 | . | 2.3 | 3.3 | . | . | . | . | 2.7 | 0.1 | | 42.2 | 102 | + 1 | 19 | 12 | 5 | . |
| | | Mügeln | 165 | . | 6.8 | 0.6 | 0.4 | . | 3.1 | 8.2 | 0.5 | 0.3 | . | . | 3.5 | 2.8 | . | 4.2 | 0.3 | 2.4 | 1.1 | 1.3 | 1.2 | 1.5 | 0.5 | 3.4 | 0.7 | 1.1 | . | . | . | 3.0 | 1.0 | | 47.9 | 109 | + 4 | 22 | 15 | 8 | . |
| | Elbe | Reudnitz | 153 | . | 9.8 | 3.0 | 0.3 | 0.2 | 1.0 | 9.6 | 1.5 | 3.6 | 4.2 | 0.7 | . | 0.7 | 0.1 | . | 0.4 | 1.6 | 1.1 | 5.0 | . | 1.0 | 1.2 | 3.2 | 5.0 | . | 0.3 | 0.1 | . | 2.2 | 0.5 | | 56.3 | 119 | + 9 | 24 | 15 | 7 | 6 |
| | | Belgern | 100 | . | 8.7 | 1.1 | 0.2 | . | 0.3 | 6.6 | 0.9 | 1.9 | 3.5 | 0.1 | . | 0.1 | 0.1 | . | 0.1 | 0.7 | 0.1 | 1.3 | . | 0.2 | 0.1 | 3.7 | 2.6 | . | 0.1 | . | . | 1.0 | 2.0 | | 35.4 | 95 | − 2 | 22 | 10 | 6 | 1 |
| | | Schmiedeberg, Bad | 92 | . | 8.7 | . | . | 0.1 | . | 16.1 | 0.9 | 1.3 | 6.7 | 0.3 | . | 0.0 | 0.0 | . | 0.1 | . | 1.6 | 2.9 | . | 0.2 | 1.2 | 5.8 | 0.8 | . | 0.1 | . | 0.1 | . | 4.8 | | 51.7 | 118 | + 8 | 17 | 9 | 3 | 3 |
| | Schwarze Elster | Kamenz | 185 | . | 7.6 | 1.1 | 0.7 | 0.2 | . | 3.0 | 0.3 | 5.6 | 4.5 | 0.7 | . | 0.0 | 0.4 | . | 0.7 | 2.0 | 0.2 | 3.5 | . | 1.0 | 1.7 | 3.7 | 6.6 | . | . | . | . | 1.2 | 1.4 | | 46.1 | 87 | − 7 | 20 | 13 | 8 | 2 |
| | | Lautawerk | 121 | . | 9.6 | 2.1 | 0.5 | 0.1 | . | 6.7 | 0.4 | 5.3 | 3.8 | 0.3 | . | 0.3 | 0.0 | . | 0.2 | 3.7 | . | 2.9 | . | 0.7 | 0.5 | 3.1 | 12.0 | . | . | . | . | 1.1 | 2.1 | | 55.4 | 153 | + 19 | 19 | 11 | 7 | 3 |
| | | Sallgast | 133 | . | 4.2 | 3.9 | . | 0.8 | 0.5 | 12.7 | 7.3 | 4.9 | . | 1.1 | 0.2 | 0.2 | 0.0 | 2.8 | . | 3.1 | 0.1 | 0.6 | . | 0.0 | 0.9 | 0.1 | 1.8 | . | . | . | . | . | . | | 45.2 | | | 17 | 9 | 3 | 2 |
| | | Elsterwerda | 90 | . | 11.5 | 4.5 | 0.8 | . | . | 9.0 | 3.6 | 3.5 | . | . | 4.5 | . | . | . | . | 2.5 | 4.0 | 4.2 | . | 1.4 | 1.2 | 0.8 | . | . | . | . | 2.3 | 4.6 | | 58.4 | 153 | + 20 | 15 | 13 | 2 | 2 |
| | | Pulsnitz | 300 | 0.0 | 7.8 | 1.9 | 0.8 | 0.2 | . | 4.1 | 1.3 | 6.6 | 5.4 | 0.7 | . | 0.8 | 0.0 | . | . | 5.2 | 0.7 | 4.6 | . | 0.3 | 2.4 | 3.3 | 6.4 | . | . | 0.5 | . | 2.1 | 1.1 | | 56.2 | 114 | + 7 | 20 | 13 | 8 | 5 |
| | | Kroppen | 101 | 0.0 | 9.1 | 1.8 | 0.9 | 0.3 | . | 3.1 | 0.8 | 7.3 | 7.8 | 0.2 | . | 0.1 | 0.5 | . | 0.5 | 2.5 | 1.5 | 2.3 | 0.2 | 1.9 | 0.4 | 4.8 | 4.1 | . | 0.2 | . | . | 1.3 | 0.1 | | 51.7 | 130 | + 12 | 23 | 12 | 7 | 4 |
| | | Radeburg | 148 | . | 10.3 | 0.8 | 1.1 | 0.1 | . | 3.8 | 2.1 | 6.4 | 8.9 | 0.8 | . | 0.3 | 0.9 | . | 0.2 | 2.4 | 1.3 | 3.5 | 0.1 | 0.1 | 1.5 | 2.4 | 3.8 | . | . | 0.1 | . | 1.2 | 1.0 | | 53.1 | 120 | + 9 | 23 | 14 | 7 | . |
| | | Großenhain | 125 | 0.0 | 7.9 | 1.7 | 1.1 | 0.0 | 0.0 | 7.7 | 0.5 | 7.0 | 4.9 | 0.8 | 0.0 | 0.0 | 0.1 | 0.0 | 0.2 | 1.5 | 1.5 | 3.4 | 0.0 | 0.3 | 0.7 | 1.3 | 4.4 | . | 0.0 | 0.0 | 0.0 | 0.5 | 0.9 | | 46.4 | 102 | + 1 | 19 | 11 | 8 | 1 |
| | | Doberlug | 96 | . | 14.6 | 2.1 | 1.2 | 0.2 | 1.9 | 5.8 | 1.9 | 0.3 | 10.6 | . | . | 0.4 | 0.1 | . | 1.1 | 4.3 | 0.2 | 6.4 | . | 1.5 | 0.0 | 5.2 | 0.1 | . | 0.1 | 0.0 | . | 0.1 | 9.7 | | 67.8 | 162 | + 26 | 21 | 13 | 8 | . |

| Flußgebiet | | Ort | Seehöhe m | 1 | 2 | 3 | 4 | 5 | 6 | 7 | 8 | 9 | 10 | 11 | 12 | 13 | 14 | 15 | 16 | 17 | 18 | 19 | 20 | 21 | 22 | 23 | 24 | 25 | 26 | 27 | 28 | 29 | 30 | 31 | Monatssumme mm | % der Norm. | Abweichung v. d. Norm. | Zahl der Tage mit Niederschl. ≧0.1 | Niederschl. ≧1.0 | * ≧0.1 | ⊞ |
|---|---|---|---|---|---|---|---|---|---|---|---|---|---|---|---|---|---|---|---|---|---|---|---|---|---|---|---|---|---|---|---|---|---|---|---|---|---|---|---|
| Reichsgrenze bis Mulde | Schwarze Elster | Krassig | 95 | . | 13.5 | 0.3 | 0.4 | . | 1.1 | 7.4 | 2.9 | 1.5 | 7.5 | . | . | 0.2 | . | . | . | 2.9 | 6.0 | . | . | 4.3 | 3.2 | 7.0 | 2.0 | . | 2.0 | . | . | 0.5 | 1.5 | | 64.2 | | | 18 | 14 | 4 | . |
| | | Glücksburg | 84 | . | 12.4 | 0.2 | 0.7 | . | . | 12.2 | 2.0 | 0.3 | 6.3 | 0.2 | . | . | 0.1 | . | . | . | 0.8 | 6.6 | . | 1.1 | . | 6.0 | 0.8 | . | 1.2 | . | . | 2.0 | 0.3 | | 53.2 | 151 | + 18 | 17 | 9 | 5 | . |
| | | Uebigau | 84 | . | 11.5 | 0.7 | 0.3 | 0.5 | 0.9 | 8.3 | 3.1 | 4.4 | 4.0 | 0.0 | 0.0 | 0.4 | 0.1 | 0.4 | 0.0 | 0.2 | 2.2 | 3.0 | 0.1 | 1.4 | 0.0 | 4.1 | 4.5 | 0.0 | 0.6 | 0.0 | 0.1 | 1.3 | 0.9 | | 53.0 | 143 | + 16 | 23 | 11 | 8 | . |
| | Elbe | Zahna | 92 | 0.2 | 11.1 | 2.3 | 0.9 | . | 1.7 | 18.7 | 1.8 | 1.0 | 8.0 | 0.2 | . | . | . | 1.6 | 0.1 | . | 1.8 | 2.7 | 1.8 | . | . | 6.7 | 2.2 | . | 1.0 | 1.2 | 0.9 | 1.3 | 1.2 | | 68.4 | 166 | + 27 | 22 | 17 | 2 | . |
| | | Radis | 97 | . | 7.8 | . | . | 3.7 | . | 19.8 | 2.1 | 0.9 | 10.4 | 0.3 | . | . | . | . | . | . | 2.9 | 4.3 | . | 1.4 | 2.6 | . | 2.0 | . | 2.4 | . | 5.4 | . | 3.9 | | 69.9 | 175 | + 30 | 15 | 13 | . | . |
| Mulde | Zwickauer Mulde | Muldenberg (Talsp.) | 707 | . | 9.3 | 0.6 | 0.1 | 4.0 | 2.2 | 0.2 | 2.5 | 9.4 | 2.8 | 9.0 | . | . | . | . | . | 7.4 | 6.7 | 9.5 | . | 2.0 | 6.1 | 5.9 | 16.1 | . | . | 0.0 | . | 3.7 | 4.4 | | 101.9 | | | 19 | 16 | 10 | 21 |
| | | Carlsfeld | 824 | . | 11.4 | 1.2 | . | 4.1 | 3.2 | 0.4 | 1.8 | 9.6 | 6.1 | 6.6 | 0.2 | . | . | . | 0.2 | 10.4 | 10.3 | 10.8 | . | 2.0 | 8.8 | 4.0 | 21.5 | . | . | 0.5 | . | 2.9 | 4.4 | | 120.4 | 133 | + 30 | 21 | 17 | 10 | 21 |
| | | Eibenstock | 643 | . | 8.4 | 0.4 | . | 0.7 | 5.0 | 0.2 | 1.9 | 5.8 | 7.1 | 9.3 | 0.9 | . | . | . | 1.4 | 9.5 | 7.7 | 4.6 | . | . | 8.1 | 11.1 | 14.6 | . | . | . | . | 3.6 | 6.6 | | 106.9 | 173 | + 45 | 19 | 15 | 11 | 13 |
| | | Aue | 355 | . | 8.4 | 1.5 | 0.0 | 2.1 | 1.8 | 1.3 | 2.8 | 6.0 | 10.2 | 3.7 | 0.0 | . | 0.3 | . | 0.7 | 2.9 | 5.9 | 4.0 | . | 0.4 | 6.9 | 4.5 | 10.0 | . | . | 0.3 | 0.2 | 1.2 | 3.9 | | 79.0 | 144 | + 24 | 22 | 17 | 10 | 6 |
| | | Johanngeorgenstadt | 750 | . | 8.7 | 1.5 | . | 4.3 | 2.5 | 0.3 | 0.8 | 6.9 | 8.4 | 4.9 | 1.1 | . | 0.1 | 0.2 | 0.9 | 5.2 | 6.2 | 5.2 | . | 0.8 | 7.8 | 2.8 | 19.3 | 0.2 | 0.0 | 0.6 | 0.0 | 2.8 | 6.0 | | 97.5 | 129 | + 22 | 24 | 16 | 10 | 21 |
| | | Schwarzenberg | 518 | . | 8.8 | 0.3 | . | 2.4 | 3.1 | 1.7 | 0.6 | 8.2 | 6.7 | 9.0 | 0.5 | . | 0.4 | . | 0.5 | 3.3 | 5.2 | 5.5 | . | 0.2 | 7.1 | 3.4 | 11.3 | . | . | 0.5 | 0.3 | 1.5 | 4.5 | | 85.0 | 181 | + 38 | 23 | 15 | 10 | 11 |
| | | Neustädtel | 448 | . | 10.0 | 2.1 | . | 2.1 | 2.8 | 1.0 | 2.0 | 5.2 | 14.5 | 3.1 | 0.2 | . | . | . | 0.6 | 2.1 | 6.3 | 4.2 | . | 0.8 | 7.8 | 4.7 | 8.3 | . | . | . | . | 2.1 | 4.6 | | 84.5 | 147 | + 27 | 20 | 17 | 9 | 12 |
| | | Zwickau (Flugh.) | 305 | . | 5.8 | 1.2 | 0.2 | 1.3 | 3.0 | 1.4 | 1.2 | 5.7 | 11.3 | 3.3 | 0.4 | 0.0 | 0.0 | 0.0 | 0.2 | 1.3 | 3.7 | 4.2 | . | 0.5 | 5.8 | 0.5 | 4.9 | 0.0 | . | 0.9 | 0.1 | 0.3 | 3.4 | | 60.6 | 139 | + 17 | 23 | 15 | 8 | 2 |
| | | Glauchau | 255 | . | 7.5 | 1.5 | . | . | 3.0 | 2.5 | 2.7 | 7.5 | 10.0 | 2.4 | . | . | . | . | 0.9 | 1.8 | 2.3 | 8.7 | . | 0.7 | 4.7 | 1.8 | 2.8 | . | . | . | . | . | 0.0 | | 60.8 | 124 | + 12 | 16 | 14 | 5 | 8 |
| | | Penig | 204 | . | 8.8 | 1.2 | 0.2 | . | 2.6 | 4.2 | 0.6 | 5.9 | 10.6 | 1.6 | 0.0 | 0.0 | 0.0 | 0.0 | 0.6 | 4.1 | 2.3 | 4.9 | 0.0 | 0.7 | 2.6 | 3.9 | 3.4 | . | . | . | 0.0 | 0.2 | 2.2 | | 60.6 | 130 | + 14 | 19 | 14 | 8 | . |
| | | Stollberg | 420 | . | 8.1 | 1.8 | 0.2 | 1.1 | 1.8 | 1.3 | 2.6 | 6.2 | 7.6 | 6.7 | 0.3 | 0.0 | 0.0 | . | 0.4 | 3.0 | 3.4 | 3.0 | . | 1.0 | 7.7 | 3.4 | 0.0 | . | 0.0 | . | . | 2.1 | 2.3 | | 64.0 | 123 | + 12 | 20 | 17 | 9 | 8 |
| | | Chemnitz (Marstall) | 293 | . | 11.8 | 1.5 | 1.1 | 0.6 | 2.1 | 2.1 | 0.7 | 6.8 | 9.2 | 3.2 | 0.2 | . | . | . | 0.5 | 4.6 | 2.5 | 3.8 | 0.0 | 1.3 | 3.9 | 4.1 | 6.4 | . | . | 0.0 | . | 1.5 | 1.8 | | 69.7 | 140 | + 20 | 21 | 17 | 8 | 7 |
| | | Rochlitz | 166 | . | 9.5 | 2.5 | 0.4 | . | 2.9 | 4.1 | 0.7 | 4.1 | 9.7 | 1.4 | . | 0.0 | 0.0 | 0.0 | 0.6 | 2.5 | 1.9 | 3.2 | 1.6 | 0.8 | 3.4 | 3.3 | 1.9 | . | . | . | . | 0.4 | 1.8 | | 56.7 | 119 | + 9 | 20 | 15 | 5 | . |
| | Freiberger Mulde | Rechenberg | 570 | . | 11.0 | . | . | . | 1.7 | 2.8 | 0.4 | 14.2 | 3.0 | 1.5 | 0.8 | . | . | . | . | 10.0 | 5.0 | 9.2 | 1.4 | . | 8.5 | 3.3 | 18.0 | 4.2 | . | 0.7 | . | 1.5 | 8.5 | | 105.7 | 183 | + 48 | 19 | 16 | 11 | 11 |
| | | Mönchenfrei | 541 | . | 10.6 | 1.9 | 0.6 | . | 0.8 | 3.3 | 1.0 | 11.0 | 4.2 | 2.4 | 0.2 | 0.2 | 0.1 | . | 1.6 | 8.8 | 4.9 | 6.3 | 2.1 | 0.8 | 7.2 | 6.2 | 20.4 | . | 0.1 | 0.2 | . | 2.3 | 3.5 | | 100.7 | 155 | + 36 | 25 | 17 | 15 | 12 |
| | | Oberbobritzsch | 435 | . | 10.3 | 1.7 | 1.1 | 0.9 | 0.6 | 1.5 | 0.6 | 8.7 | 3.6 | 1.4 | 0.0 | . | . | . | 0.7 | 4.6 | 3.7 | 3.8 | . | 1.6 | 4.7 | 3.1 | 12.7 | . | . | . | 0.2 | 0.9 | 2.1 | | 68.5 | | | 21 | 15 | 8 | 6 |
| | | Roßwein | 201 | . | 10.1 | 1.2 | 0.8 | 0.1 | 0.5 | 3.2 | 0.4 | 6.1 | 5.6 | 1.4 | 0.2 | 0.1 | 0.0 | . | 0.3 | 2.2 | 1.9 | 2.7 | . | 0.8 | 1.1 | 0.6 | 8.6 | 0.1 | . | . | . | 0.9 | 0.7 | | 49.6 | 96 | − 2 | 23 | 11 | 8 | 2 |
| | | Hainichen | 319 | . | 10.6 | 1.3 | 1.3 | 0.2 | 0.4 | 3.0 | 1.3 | 7.1 | 5.0 | 2.2 | 0.2 | . | 0.2 | 0.0 | 0.7 | 5.2 | 3.3 | 5.3 | 0.0 | 1.6 | 4.5 | 3.6 | 11.5 | . | . | 0.1 | 0.0 | 1.8 | 2.1 | | 72.5 | 124 | + 14 | 23 | 17 | 10 | 5 |
| | Freiberger Mulde, Zschopau | Fichtelberg | 1213 | . | 11.1 | 2.6 | 0.0 | 4.1 | 2.7 | 0.5 | 0.3 | 9.6 | 4.5 | 4.8 | . | 0.0 | . | . | 0.0 | 4.8 | 9.5 | 5.5 | 0.3 | 1.2 | 6.1 | 4.5 | 11.3 | 0.5 | . | 1.5 | 0.4 | 0.5 | 3.7 | | 90.0 | 123 | + 17 | 22 | 16 | 19 | 26 |
| | | Cranzahl | 640 | . | 9.8 | 0.4 | 0.1 | 3.6 | 2.2 | 1.4 | 1.5 | 6.2 | 4.9 | 5.9 | 0.1 | . | 0.0 | 0.2 | 0.8 | 6.0 | 4.5 | 4.0 | . | 1.5 | 9.9 | 5.3 | 11.4 | . | . | 0.4 | 0.3 | 0.4 | 4.0 | | 84.8 | | | 24 | 16 | 9 | 14 |
| | | Schmalzgrube | 604 | . | 11.4 | 0.3 | . | 4.3 | 2.2 | 1.2 | . | 10.3 | 3.1 | 4.5 | 0.1 | . | . | . | 1.2 | 4.9 | 4.1 | 8.1 | . | 0.8 | 5.7 | 4.2 | 10.2 | . | . | . | . | . | 4.2 | | 80.8 | 137 | + 22 | 18 | 15 | 9 | 12 |
| | | Kühnhaide | 723 | . | 11.4 | 0.7 | | 6.0 | | 0.8 | . | 12.2 | 5.5 | 3.5 | . | . | . | . | 1.3 | 8.2 | 1.8 | 6.8 | . | | | 11.2 | | | . | 0.5 | . | 1.0 | 3.5 | | 72.1 | | | 20 | 15 | 11 | 21 |
| | | Thum | 520 | . | 11.8 | 2.2 | 0.1 | 1.5 | 2.0 | 2.1 | 0.9 | 10.2 | 5.5 | 7.5 | . | . | . | . | . | 11.5 | 4.9 | 6.1 | . | 1.6 | 10.0 | 5.1 | 16.2 | . | 0.3 | . | . | 2.7 | 4.3 | | 106.5 | 202 | + 54 | 20 | 17 | 10 | 11 |
| | | Zschopau | 380 | . | 7.2 | 1.5 | 0.5 | 0.2 | 2.0 | 0.3 | 1.0 | 9.0 | 3.0 | 5.3 | . | . | . | . | 1.1 | 4.4 | 2.4 | 2.3 | . | 0.9 | 7.0 | 4.0 | 9.5 | . | 0.2 | 0.4 | 0.6 | 0.6 | 2.4 | | 65.8 | 108 | + 5 | 23 | 15 | 7 | 10 |
| | | Neuhausen | 538 | . | 11.2 | 0.0 | . | 2.8 | 0.6 | 3.0 | 4.0 | 6.0 | 3.2 | . | 0.0 | . | . | . | 1.8 | 11.0 | 3.6 | 6.5 | . | 2.4 | 6.8 | 7.0 | 20.0 | . | . | 0.7 | . | 0.0 | 4.6 | | 95.2 | 144 | + 29 | 17 | 15 | 7 | 14 |
| | | Kriegwald | 745 | . | 11.6 | 1.4 | 0.3 | 3.7 | 0.9 | 2.5 | 0.4 | 12.1 | 3.5 | 3.4 | . | . | . | . | 0.7 | 7.5 | 6.0 | 6.2 | . | 1.4 | 7.2 | 5.1 | 18.8 | . | . | 0.4 | . | 2.3 | 2.8 | | 98.2 | 127 | + 21 | 21 | 16 | 11 | 20 |
| | | Dörnthal | 560 | . | 16.8 | 0.0 | 0.0 | . | . | . | 6.4 | 8.4 | 4.2 | 2.7 | 0.4 | . | . | . | 0.6 | 4.5 | 2.8 | 3.2 | 0.2 | 1.1 | 3.9 | 1.9 | 3.8 | . | . | 0.1 | 0.2 | 0.3 | 1.7 | | 63.4 | 113 | + 7 | 20 | 13 | 8 | 11 |
| | | Lengefeld | 606 | . | 14.2 | 1.0 | . | 1.8 | 1.5 | 3.2 | 1.1 | 20.1 | 5.0 | 11.0 | . | . | . | . | 1.2 | 7.8 | 4.5 | 6.7 | . | 2.3 | 9.0 | 5.6 | 17.4 | . | . | . | 0.3 | 2.8 | 4.2 | | 120.7 | 189 | + 57 | 20 | 19 | 11 | 12 |
| | | Eppendorf | 432 | . | 9.0 | 2.4 | 0.4 | 2.0 | 0.3 | 1.0 | 1.7 | 9.5 | 4.0 | 2.5 | . | 0.0 | 0.0 | . | 2.0 | 6.5 | 9.0 | 6.6 | . | 1.5 | 9.0 | 15.8 | 10.2 | . | 1.0 | 1.4 | 1.5 | 0.0 | 2.3 | | 99.6 | 192 | + 48 | 22 | 20 | 8 | 6 |
| | | Flöha | 272 | . | 9.9 | 1.3 | 1.0 | 0.8 | 1.0 | 1.9 | 0.5 | 9.8 | 3.6 | 6.5 | 0.0 | . | 0.1 | . | 0.6 | 8.6 | 3.1 | 4.1 | . | 1.0 | 6.5 | 7.3 | 11.4 | 1.7 | . | . | . | 1.8 | 2.0 | | 84.5 | 167 | + 34 | 22 | 18 | 12 | 5 |
| | | Kriebstein (Talsp.) | 212 | . | 10.5 | 1.6 | 0.8 | 0.3 | 0.8 | 4.7 | 0.5 | 5.4 | 8.0 | 2.7 | 0.0 | . | 0.2 | . | 0.4 | 4.2 | 2.4 | 3.6 | . | 1.5 | 2.0 | 2.8 | 7.1 | . | . | . | . | 1.0 | 1.7 | | 62.2 | 107 | + 4 | 21 | 15 | 8 | 3 |
| | Fr. M. | Seidewitz | 175 | Tabelle nicht mehr vorhanden | | | | | | | | | | | | | | | | | | | | | | | | | | | | | | | *67.0* | *152* | *+ 23* | | | | |
| | Vereinigte Mulde | Grimma | 160 | . | 7.9 | . | . | . | 0.2 | 9.8 | 2.4 | 5.4 | 6.8 | 2.1 | . | . | . | . | 0.3 | 3.7 | 0.3 | 3.8 | . | . | . | . | *4.0* | *5.0* | . | . | . | . | 0.4 | | 52.1 | 106 | + 3 | 14 | 10 | 5 | . |
| | | Eilenburg | 100 | . | 9.6 | . | . | . | 3.1 | 13.2 | . | 4.6 | 8.9 | . | . | . | . | . | . | 2.5 | 2.6 | 2.7 | . | 3.3 | . | 4.5 | 2.3 | . | . | . | 1.4 | 0.8 | | 59.5 | 146 | + 19 | 13 | 12 | 3 | . |
| | | Tornau | 115 | . | 7.2 | . | . | 0.3 | . | 18.1 | 3.2 | 0.8 | 8.6 | . | . | . | 0.2 | . | . | 3.2 | 4.2 | 2.8 | . | 1.2 | . | 6.0 | 3.6 | . | . | . | 1.4 | 1.2 | 1.6 | | 63.6 | 164 | + 25 | 16 | 3 | 6 | . |
| | | Werbelin | 107 | . | 6.9 | . | . | . | 3.6 | 15.5 | 3.0 | 2.0 | 10.0 | 0.4 | 0.1 | . | 0.1 | . | . | 2.1 | 2.2 | 1.5 | . | 2.5 | . | 2.0 | 4.6 | . | . | . | . | . | 3.9 | | 60.5 | 203 | + 31 | 16 | 13 | 6 | 5 |
| | | Jeßnitz | 75 | . | 6.5 | . | . | . | 8.2 | 13.9 | 3.9 | 0.5 | 0.1 | 0.1 | . | . | 0.2 | . | . | 0.8 | 5.0 | 1.5 | . | 0.8 | . | 3.5 | 1.6 | . | . | 0.0 | 0.1 | . | 1.2 | | 47.9 | | | 16 | 9 | 5 | . |
| | | Dessau | 58 | . | 8.2 | 0.7 | 0.1 | 0.0 | 0.3 | 20.9 | 2.8 | 0.9 | 11.0 | 0.0 | 0.0 | 0.0 | 0.1 | 0.0 | 0.0 | 0.4 | 2.4 | 2.6 | 0.1 | 1.2 | 1.1 | 2.5 | 0.8 | 0.0 | 1.2 | 0.0 | 0.1 | 0.5 | 1.6 | | 61.5 | 177 | + 27 | 21 | 12 | 5 | . |
| Saale | Quelle bis Loquitz | Waldstein | 879 | . | 0.4 | 4.2 | 1.5 | . | 4.5 | . | 1.9 | 4.2 | 5.2 | 2.2 | . | . | . | . | 1.0 | 3.1 | 4.3 | 2.1 | 0.2 | 0.9 | 2.6 | 6.4 | 9.1 | 0.4 | . | . | 0.5 | 1.4 | 6.8 | | 62.9 | 76 | − 20 | 21 | 16 | 11 | . |
| | | Münchberg | 565 | . | 3.3 | 3.4 | 4.7 | . | 1.6 | 2.2 | 1.1 | 3.2 | 2.8 | 4.6 | . | . | . | . | . | 3.1 | 3.1 | 2.7 | . | 0.6 | 3.7 | 0.5 | *14.3* | . | . | . | . | 3.7 | 2.2 | | 60.8 | 77 | − 18 | 18 | 16 | . | . |
| | | Schönwald | 690 | . | 5.2 | 3.4 | 0.3 | 4.4 | 3.2 | 0.1 | 0.7 | 6.4 | 0.4 | 9.7 | . | . | . | 0.4 | 0.5 | 2.6 | 7.3 | 4.2 | . | 0.5 | 4.6 | 0.9 | 9.8 | . | . | 0.1 | . | 0.5 | 5.0 | | 70.2 | 132 | + 17 | 22 | 12 | 7 | 14 |
| | | Heinersberg | 570 | . | 4.1 | 3.1 | 0.3 | 3.5 | 2.4 | 0.2 | 1.3 | 5.6 | 0.7 | 9.5 | . | . | 0.5 | 0.2 | . | 3.4 | 7.0 | 3.2 | 0.1 | 0.7 | 2.7 | 1.1 | 6.0 | . | . | . | . | 0.5 | 4.5 | | 60.6 | 153 | + 21 | 22 | 13 | 11 | 16 |
| | | Hof | 471 | . | 2.8 | 0.9 | 0.9 | 2.4 | 2.9 | 0.4 | 1.3 | 5.6 | 0.7 | 7.8 | 0.2 | . | 0.0 | . | 0.0 | 1.7 | 6.9 | 2.1 | 0.0 | 0.3 | 3.7 | 3.6 | 8.3 | . | . | . | . | 0.0 | 4.2 | | 56.7 | 121 | + 10 | 19 | 13 | 8 | 6 |
| | | Gefell | 563 | . | 3.5 | 1.9 | . | 2.5 | 1.5 | 0.1 | 3.3 | 5.8 | 3.1 | 4.0 | 0.3 | . | . | . | . | 0.2 | 5.9 | 2.5 | . | 0.5 | 3.6 | 1.6 | 10.1 | . | . | . | . | 0.9 | 5.0 | | 56.3 | | | 19 | 14 | 9 | 10 |
| | | Blankenberg | 498 | 0.0 | 2.0 | 2.2 | 0.2 | 2.2 | 1.4 | 0.3 | 1.2 | 6.1 | 2.6 | 2.8 | 0.1 | . | 0.1 | 0.1 | 0.1 | 1.4 | 3.1 | 1.4 | 0.0 | 0.4 | 2.7 | 1.4 | 6.8 | 0.1 | . | . | . | . | 3.5 | | 42.2 | 84 | − 8 | 23 | 15 | 9 | 10 |
| | | Naila | 613 | . | 4.3 | 3.0 | 1.5 | 2.4 | 2.0 | 1.0 | 0.7 | 4.7 | 2.0 | 4.5 | . | . | . | 0.5 | . | 1.7 | 1.5 | 2.1 | . | . | 2.0 | 0.7 | 2.8 | 0.1 | . | . | . | 0.5 | 4.8 | | 42.8 | | | 20 | 15 | 9 | 13 |
| | | Saaletalsperre | 412 | . | 0.9 | 2.0 | 0.0 | 1.7 | 1.2 | 0.0 | 3.8 | 6.0 | 2.0 | 3.5 | 0.2 | 0.0 | 0.0 | . | . | 1.1 | 4.1 | 1.9 | . | 0.1 | 1.5 | 2.1 | 8.5 | 0.6 | . | 0.0 | 0.2 | . | 2.3 | | 43.7 | | | 19 | 14 | 9 | 5 |
| | | Schleiz | 430 | 0.0 | 4.8 | 0.3 | 0.0 | 2.0 | 2.3 | 0.7 | 4.1 | 4.6 | 10.7 | 2.5 | 0.1 | 0.3 | . | . | . | 0.6 | 7.4 | 4.3 | . | 0.3 | 3.2 | 0.7 | 7.3 | 0.3 | . | . | . | 0.2 | 2.5 | | 59.2 | 151 | + 20 | 21 | 12 | 9 | 10 |
| | | Ziegenrück | 330 | . | 1.8 | 1.9 | 0.1 | 2.2 | 2.4 | 1.0 | 2.8 | 6.3 | 7.6 | 0.2 | 0.6 | . | . | . | 0.5 | 1.4 | 4.4 | 2.7 | . | 0.5 | 4.5 | 0.9 | 3.9 | . | 0.1 | . | . | 1.0 | 1.5 | | 48.1 | 126 | + 10 | 22 | 15 | 6 | . |

| Flußgebiet | | Ort | Seehöhe m | 1 | 2 | 3 | 4 | 5 | 6 | 7 | 8 | 9 | 10 | 11 | 12 | 13 | 14 | 15 | 16 | 17 | 18 | 19 | 20 | 21 | 22 | 23 | 24 | 25 | 26 | 27 | 28 | 29 | 30 | 31 | Monatssumme mm | % der Norm. | Abweichung v. d. Norm. | Zahl der Tage mit Niederschl. ≥0.1 | Niederschl. ≥1.0 | * ≥0.1 | * |
|---|---|---|---|---|---|---|---|---|---|---|---|---|---|---|---|---|---|---|---|---|---|---|---|---|---|---|---|---|---|---|---|---|---|---|---|---|---|---|---|---|
| Saale | Loquitz | Ludwigsstadt | 500 | 0.0 | 4.0 | 4.0 | 0.9 | 2.0 | 0.1 | 1.1 | 0.3 | 5.2 | 2.3 | 2.6 | 0.5 | . | . | . | . | 3.8 | 1.9 | 2.0 | . | 0.4 | 2.4 | 1.0 | 5.1 | 1.1 | . | . | 0.1 | 0.9 | 3.2 | | 44.9 | | | 22 | 15 | 8 | 9 |
| | | Schmiedefeld | 776 | 0.3 | 4.1 | 2.4 | 0.4 | 2.2 | 2.5 | 1.2 | 0.8 | 4.1 | 3.8 | 0.8 | 0.3 | . | . | . | . | 6.3 | 5.7 | 2.0 | 0.3 | 0.9 | 1.0 | 3.8 | 4.2 | 1.0 | 0.2 | . | . | 1.8 | 5.6 | | 55.7 | 81 | − 13 | 24 | 16 | 11 | 12 |
| | | Probstzella | 345 | . | 0.7 | 1.5 | 0.3 | 1.7 | 0.6 | 0.8 | 0.0 | 5.0 | 0.4 | 3.8 | 0.1 | 0.1 | 0.2 | 0.3 | 0.1 | 1.7 | 2.1 | 1.4 | . | 0.6 | 2.4 | 1.1 | 5.1 | 0.7 | . | . | . | 0.0 | 3.1 | | 33.8 | 74 | − 12 | 23 | 11 | 8 | 4 |
| | | Ruppersdorf | 550 | . | 0.9 | 4.2 | . | 2.2 | 1.3 | . | 1.6 | 6.0 | 3.3 | 3.6 | 0.7 | . | . | 0.2 | . | 3.1 | 3.6 | 3.5 | . | 1.1 | 4.6 | 1.5 | 7.6 | . | . | . | . | 1.0 | 5.8 | | 55.8 | 110 | + 5 | 19 | 16 | 8 | 9 |
| | | Leutenberg | 295 | . | 0.5 | 1.0 | . | 2.1 | 1.3 | . | 2.1 | 6.1 | 3.4 | . | . | 2.8 | . | . | . | . | 4.0 | 1.5 | . | . | 3.2 | 0.4 | 4.0 | 3.0 | . | . | . | . | 1.8 | | 37.2 | 97 | − 1 | 15 | 13 | 6 | 3 |
| | Schwarza | Großbreitenbach | 660 | 1.4 | 11.4 | 4.2 | . | 2.6 | 2.7 | 4.8 | . | 5.2 | 2.4 | 2.1 | . | . | . | . | . | 3.3 | 2.6 | 2.9 | . | . | 1.4 | . | 8.3 | 1.1 | . | . | . | 1.6 | 7.2 | | 65.2 | 84 | − 12 | 17 | 17 | 9 | 6 |
| | | Neuhaus a. R. | 835 | 2.5 | 8.1 | 2.8 | 3.3 | 2.7 | 2.9 | 3.2 | 2.2 | 2.3 | 1.4 | 0.6 | 0.3 | 1.2 | 1.4 | 0.8 | 0.6 | 0.7 | 0.2 | 0.3 | 0.2 | 0.2 | . | 2.4 | 2.2 | 1.8 | 3.2 | 0.9 | 1.8 | 5.1 | 2.2 | | 57.5 | 68 | − 27 | 29 | 19 | 9 | 16 |
| | | Pennewitz | 460 | 0.5 | 4.6 | 0.4 | . | . | 4.2 | 0.3 | 3.5 | 2.6 | 3.7 | . | 0.6 | . | 0.1 | 0.1 | . | 2.8 | 2.6 | 2.5 | . | 0.4 | 2.1 | 1.4 | 2.3 | 0.8 | . | . | . | 0.9 | 1.8 | | 38.2 | | | 21 | 12 | 9 | 9 |
| | | Blankenburg, Bad | 222 | 0.2 | 0.4 | 2.9 | . | 1.9 | 2.4 | . | 1.7 | 4.0 | 2.8 | 0.6 | . | . | . | . | 0.3 | 1.4 | 1.6 | 2.1 | . | 0.9 | 3.6 | 1.0 | 3.7 | 0.6 | . | . | . | 0.3 | 1.1 | | 33.5 | 106 | + 2 | 20 | 13 | 6 | 4 |
| | Schwarza bis Ilm | Remda | 320 | 0.5 | 1.0 | 3.1 | . | 1.4 | 2.3 | 3.1 | 3.5 | 3.2 | 3.1 | 0.8 | . | . | . | . | 0.8 | 2.5 | 4.0 | 4.2 | 0.0 | 0.9 | 3.8 | 1.1 | 6.7 | 1.8 | . | . | . | 0.5 | 0.3 | | 48.6 | 148 | + 16 | 21 | 15 | 6 | . |
| | | Hummelshain | 310 | . | . | 4.2 | . | 1.3 | 3.6 | 1.7 | 2.0 | 5.8 | 6.8 | 2.8 | 0.9 | . | 1.0 | . | . | 3.1 | 2.1 | 3.2 | . | 0.7 | 3.6 | 0.9 | 2.0 | . | . | . | . | . | . | | 45.7 | 124 | + 9 | 17 | 14 | 6 | 7 |
| | | Drößnitz | 420 | . | . | 6.8 | . | . | 3.2 | 0.2 | 2.0 | 4.6 | 5.8 | . | . | . | . | . | 2.6 | 2.1 | 4.8 | 3.3 | . | . | 4.0 | 0.3 | 5.1 | . | . | . | . | 0.2 | 3.0 | | 48.0 | 141 | + 14 | 15 | 12 | 7 | 3 |
| | | Stadtroda | 225 | . | 0.1 | 3.1 | 1.4 | . | 0.6 | 3.6 | 4.4 | 1.5 | 5.2 | 10.8 | 0.2 | . | 1.0 | 0.0 | . | 0.5 | 3.0 | 4.1 | 4.2 | 0.0 | 0.1 | 2.4 | 0.2 | 0.2 | . | . | 3.2 | 0.0 | 0.1 | | 49.9 | 139 | + 14 | 21 | 13 | 4 | 4 |
| | | Jena | 155 | 0.0 | 0.1 | 5.1 | 0.0 | 0.6 | 4.1 | 4.0 | 1.9 | 3.7 | 6.8 | 0.8 | 0.3 | 0.0 | 0.7 | 0.3 | 0.1 | 5.7 | 2.0 | 4.6 | 0.0 | 0.2 | 3.2 | 0.8 | 2.3 | 0.0 | . | . | . | 1.5 | 1.2 | | 50.0 | 139 | + 14 | 22 | 13 | 7 | 1 |
| | | Wetzdorf | 328 | 0.1 | 1.2 | 6.7 | 0.2 | . | 5.8 | 8.6 | 4.7 | 5.9 | 11.6 | 0.9 | 0.7 | . | . | . | 0.9 | 3.1 | 3.4 | 4.7 | 0.0 | 0.1 | 0.4 | 0.7 | 0.9 | . | . | . | . | . | 2.3 | | 62.9 | 154 | + 22 | 20 | 11 | 7 | 1 |
| | Ilm | Schmücke | 907 | 6.3 | 12.4 | 1.1 | 6.8 | 8.6 | . | 3.8 | . | . | 4.2 | . | . | . | . | . | . | 8.6 | 4.2 | . | . | . | . | 8.2 | . | . | . | 5.1 | . | 3.9 | | 73.2 | 70 | − 32 | 12 | 12 | 4 | 8 |
| | | Ilmenau | 500 | 0.2 | 5.1 | 5.1 | 0.1 | 2.0 | 3.6 | 4.4 | 0.0 | 3.9 | 2.4 | 0.8 | 0.0 | . | . | 0.2 | . | 1.6 | 1.5 | 3.0 | 0.1 | 0.1 | 3.0 | 0.5 | 2.2 | 1.1 | . | . | . | 0.5 | 1.7 | | 43.1 | 68 | − 20 | 22 | 14 | 9 | 7 |
| | | Stadtilm | 360 | 0.1 | 0.5 | 0.3 | 1.7 | 3.0 | 1.9 | 5.0 | 0.9 | 4.5 | 4.2 | 0.3 | 0.1 | . | 0.3 | . | 0.5 | 2.0 | 3.5 | 0.1 | . | 3.6 | . | 2.1 | 0.8 | . | . | . | . | 0.9 | | 36.3 | 109 | + 3 | 21 | 10 | 6 | 2 |
| | | Tannroda | 285 | 0.3 | 0.2 | 0.0 | 3.2 | 0.0 | 4.3 | 5.1 | 2.4 | 3.6 | 4.1 | 0.0 | 0.0 | 0.0 | . | 0.1 | 1.2 | 2.6 | 1.9 | 0.5 | . | . | 1.5 | 2.3 | 1.9 | 1.1 | . | . | 0.1 | 0.2 | | 36.6 | | | 19 | 13 | 8 | 1 |
| | | Apolda | 170 | | | | 8.9 | | | | | 1.4 | 9.7 | 0.6 | . | . | 0.7 | | 1.9 | | 3.5 | 2.0 | . | . | 3.0 | 1.0 | 1.0 | . | 1.3 | . | . | 1.0 | 2.0 | | 38.0 | | | *21* | *15* | 6 | . |
| | S. | Kösen | 120 | . | 0.9 | . | . | . | 6.2 | 13.8 | 0.6 | 3.3 | 9.4 | . | . | . | 0.8 | . | . | 2.8 | 2.8 | 4.9 | . | . | 2.0 | 2.0 | 1.5 | . | . | . | . | . | . | | 51.0 | 146 | + 16 | 13 | 10 | 1 | . |
| | Unstrut | Dingelstädt | 336 | 8.3 | 5.0 | 0.7 | . | . | 8.7 | 8.0 | 4.1 | 2.5 | 0.3 | . | . | . | . | . | 1.5 | 7.0 | 6.1 | 1.0 | . | 1.5 | 1.0 | 4.0 | 0.3 | . | . | . | 0.5 | 2.8 | | 63.3 | 111 | + 6 | 18 | 14 | 7 | 1 |
| | | Eigenrieden | 489 | 8.7 | 0.3 | 0.6 | . | . | 9.1 | 6.7 | 3.1 | 1.8 | 2.0 | 0.1 | 0.3 | 0.4 | . | 0.2 | 0.5 | 5.8 | 5.1 | 1.9 | 0.7 | 2.3 | 1.2 | 5.0 | 1.7 | . | . | 0.1 | 0.4 | 7.7 | | 73.7 | 132 | + 18 | 24 | 15 | 10 | 11 |
| | | Langensalza | 189 | 2.1 | 1.9 | 0.6 | 0.5 | . | 5.9 | 4.2 | 1.4 | 0.8 | 1.8 | 0.4 | . | . | . | . | . | 3.7 | 0.7 | . | . | 0.6 | 1.0 | 0.7 | 1.7 | . | . | . | 0.8 | 2.4 | | 31.2 | 89 | − 4 | 18 | 10 | 3 | . |
| | | Herbsleben | 120 | 0.8 | 0.9 | 0.4 | . | . | 6.6 | 3.9 | 0.4 | 3.0 | 1.5 | . | . | . | . | . | . | 2.5 | 1.6 | 0.4 | . | 0.9 | 0.4 | 2.6 | 2.6 | . | 0.1 | . | 0.8 | 2.1 | | 31.5 | 103 | + 1 | 18 | 9 | 2 | . |
| | Unstrut, Gera | Gehlberg | 700 | 1.0 | 13.2 | 6.5 | 0.6 | 2.3 | 3.8 | 11.9 | 1.9 | 2.2 | 1.6 | 1.3 | . | . | . | . | . | 0.4 | 2.7 | 3.2 | 0.3 | 0.7 | 2.3 | 1.6 | 6.5 | . | . | . | 1.1 | 5.0 | | 70.1 | 69 | − 31 | 21 | 17 | 8 | 9 |
| | | Arnstadt | 289 | 0.7 | 0.1 | 3.5 | . | 0.3 | 2.3 | 6.0 | 0.3 | 3.0 | 3.1 | 0.5 | . | . | . | . | . | 3.1 | 1.6 | 2.5 | . | 0.3 | 2.5 | 0.3 | 0.8 | 0.8 | . | . | . | 0.3 | 1.0 | | 33.0 | | | 20 | 10 | 8 | 2 |
| | | Crawinkel | 480 | 0.7 | 4.9 | . | 4.1 | 0.7 | . | 1.8 | . | 4.7 | 2.9 | 0.7 | . | . | . | . | . | 5.8 | *3.0* | *4.0* | . | . | 2.5 | *0.6* | *2.0* | *2.0* | 2.1 | . | . | 1.8 | | | 44.3 | 79 | − 12 | 18 | 13 | 7 | 3 |
| | | Töttelstädt | 345 | 0.7 | 0.4 | 2.3 | 0.4 | . | 5.3 | 5.2 | 1.0 | 1.8 | 2.3 | . | 0.5 | 0.3 | 0.1 | 0.1 | . | 1.4 | 2.2 | . | 0.4 | 2.0 | 1.1 | 0.2 | 0.9 | 1.0 | . | . | . | 1.1 | 2.7 | | 33.4 | | | 23 | 13 | 3 | 1 |
| | Unstrut | Buttstädt | 185 | 0.1 | 0.6 | 1.9 | 0.2 | 0.1 | 4.3 | 13.7 | 0.9 | 3.2 | 5.7 | 0.1 | 0.0 | . | . | . | 1.3 | 1.7 | 1.6 | 2.2 | 0.1 | 0.2 | 2.3 | 0.2 | 0.5 | . | 0.0 | . | . | 0.6 | 1.8 | | 43.3 | 130 | + 10 | 22 | 11 | 5 | 2 |
| | | Kleinbrembach | 170 | . | . | 1.7 | . | . | 5.5 | 10.0 | . | 3.4 | 6.2 | . | . | . | 0.8 | . | . | 2.2 | 2.1 | 2.6 | . | . | 2.1 | 0.5 | 1.4 | . | . | . | . | *0.5* | *2.0* | | 41.0 | | | 22 | 10 | 6 | 1 |
| | Unstrut, Halbe | Großberndten | 400 | 3.0 | 1.5 | 0.2 | . | . | 8.1 | 5.3 | 2.0 | 0.6 | 2.0 | . | . | 0.0 | . | . | 0.9 | 7.9 | 3.1 | 1.3 | 0.4 | 1.2 | 1.2 | 6.8 | 2.8 | . | . | 0.0 | 0.3 | 1.2 | 3.2 | | 53.0 | 110 | + 5 | 20 | 15 | 8 | 3 |
| | | Ebeleben | 285 | 3.0 | 1.6 | 0.2 | . | . | 7.2 | 5.9 | 0.2 | 2.5 | 2.0 | . | 0.0 | 0.0 | . | 0.0 | . | 4.7 | 2.6 | 0.8 | 0.2 | 0.6 | . | 2.3 | 4.5 | . | 0.0 | . | 0.0 | . | 2.5 | | 40.8 | 108 | + 3 | 16 | 11 | 4 | 1 |
| | | Greußen | 164 | 0.5 | 1.2 | 0.3 | . | . | 5.9 | 4.4 | 1.6 | 1.5 | 2.1 | . | 0.2 | 0.1 | 0.0 | 0.1 | . | 3.6 | 1.9 | 1.0 | 0.1 | 0.3 | 0.7 | 1.5 | 2.0 | . | . | . | 0.0 | 0.1 | 2.5 | | 31.6 | 97 | − 1 | 21 | 12 | 5 | . |
| | Unstrut | Worbis | 319 | 12.4 | 2.1 | 1.3 | . | . | 4.3 | 10.0 | 2.3 | 2.2 | 3.5 | . | . | . | . | . | . | 4.0 | 7.6 | 2.6 | 0.6 | 0.6 | 2.1 | 3.0 | 2.3 | . | . | . | 0.3 | 0.6 | 3.5 | | 65.3 | 135 | + 17 | 19 | 15 | 5 | 1 |
| | | Seega | 170 | 0.3 | 1.5 | 0.2 | . | . | 6.0 | 5.5 | 1.2 | 2.9 | 2.8 | . | . | . | . | . | . | 3.0 | 1.8 | 1.4 | 0.3 | 0.8 | 1.9 | 2.6 | 1.9 | 0.3 | 0.0 | . | 0.0 | . | 1.8 | | 36.2 | | | 18 | 13 | 3 | . |
| | | Heldrungen | 130 | 0.2 | 1.6 | 0.3 | . | . | 7.4 | 8.2 | 0.7 | 2.3 | 4.0 | 0.1 | 0.2 | . | 0.3 | 0.1 | . | 2.0 | 1.8 | 1.5 | . | 0.5 | 0.9 | 0.9 | 1.6 | . | . | . | . | 0.7 | 3.4 | | 38.7 | 130 | + 9 | 21 | 10 | 4 | 2 |
| | Unstrut, Helme | Ilfeld (Südharz) | 275 | . | 5.1 | 2.5 | 0.6 | 0.2 | 4.5 | 5.5 | 0.8 | 1.3 | 2.3 | . | . | 0.0 | 0.0 | . | 1.0 | 5.2 | 2.5 | 0.5 | 0.5 | 0.5 | 0.8 | 9.2 | 3.1 | . | . | . | 0.1 | 2.8 | 6.7 | | 55.7 | 102 | + 1 | 21 | 13 | 9 | 4 |
| | | Sachsa, Bad | 340 | 12.1 | 9.5 | 0.2 | 0.2 | . | 7.0 | 15.8 | 3.1 | 0.3 | 3.3 | . | . | . | . | . | 2.2 | 13.6 | 3.1 | 3.0 | 2.8 | 3.6 | 4.3 | 12.8 | 14.2 | . | . | . | 3.2 | 4.8 | 5.3 | | 124.4 | 157 | + 45 | 21 | 18 | 8 | 8 |
| | | Nordh. Talsp. | 443 | 8.8 | 1.8 | 1.1 | 0.6 | 5.4 | 5.2 | 2.0 | . | 0.4 | 4.5 | . | . | . | . | . | 2.4 | 5.4 | 2.4 | 1.6 | 0.8 | 1.6 | 2.1 | 4.0 | 3.6 | . | . | . | . | 4.6 | 10.0 | | 68.3 | 117 | + 10 | 20 | 17 | 10 | 9 |
| | | Kelbra | 155 | 0.4 | 1.0 | 0.5 | . | . | 6.0 | 4.5 | 1.7 | 1.0 | 2.9 | . | . | . | . | 1.2 | . | 1.0 | 3.2 | 1.0 | . | 0.8 | . | 4.4 | 1.1 | . | . | . | . | 1.0 | 1.2 | | 32.9 | 110 | + 3 | 17 | 14 | 3 | . |
| | | Sangerhausen | 190 | . | 0.8 | 0.2 | . | . | 5.6 | 10.6 | 1.2 | 2.1 | 4.4 | . | . | 0.1 | 0.2 | 0.0 | . | 1.4 | 2.3 | 1.3 | . | 0.7 | . | 1.2 | 2.0 | . | . | . | . | 0.6 | 2.2 | | 36.9 | 116 | + 5 | 17 | 11 | 5 | . |
| | Unstrut | Hohelinde | 297 | . | 1.6 | . | . | . | 7.0 | 13.1 | . | 2.8 | 6.8 | . | . | . | 1.0 | . | . | 2.1 | . | 0.8 | . | 2.3 | . | 2.7 | 1.8 | . | 0.3 | . | . | . | 2.7 | | 45.0 | 132 | + 11 | 13 | 11 | 3 | . |
| | | Bibra, Bad | 170 | . | 1.2 | 1.6 | . | . | 4.2 | 14.7 | 0.3 | 3.7 | 6.7 | 0.0 | 0.0 | . | 1.3 | . | . | 1.8 | 3.8 | 2.2 | 0.1 | 0.0 | 1.5 | 0.2 | 1.9 | . | 0.0 | . | . | 1.1 | 2.0 | | 48.3 | 141 | + 14 | 17 | 14 | 4 | . |
| | Saale | Teuchern | 182 | 7.9 | 1.2 | 0.4 | . | . | 9.2 | 6.4 | 2.1 | 3.4 | 9.3 | 0.6 | 0.2 | 0.2 | 0.1 | . | . | 2.6 | 3.4 | . | . | 3.0 | 0.3 | 2.0 | 0.3 | . | . | 0.0 | 0.1 | 0.0 | 0.0 | | 52.7 | 151 | + 18 | 19 | 11 | 2 | . |
| | | Lützen | 120 | . | 6.6 | 1.2 | 0.3 | . | 4.7 | 11.3 | 2.5 | 3.0 | 14.4 | 0.3 | 0.1 | 0.0 | . | . | . | 2.7 | 2.1 | 2.5 | 0.2 | 0.1 | 1.1 | 0.5 | 2.0 | . | 0.1 | . | 0.0 | 0.2 | 0.5 | | 56.4 | 170 | + 23 | 21 | 12 | 5 | . |
| | | Merseburg | 93 | . | 6.4 | 0.4 | . | . | 2.6 | 16.5 | 2.7 | 5.7 | 11.6 | . | 0.0 | 0.0 | 0.2 | 0.0 | . | 0.9 | 1.4 | 1.8 | 0.1 | 0.2 | 0.7 | 0.5 | 2.5 | . | 0.9 | 0.0 | . | 0.3 | 1.0 | | 56.4 | 187 | + 26 | 19 | 10 | 5 | . |
| | | Schafstädt | 146 | 0.0 | 3.6 | . | . | . | 6.2 | 19.9 | 1.5 | 3.6 | 10.2 | 0.1 | 0.2 | 0.1 | 0.2 | . | . | 2.6 | 5.2 | 3.6 | 0.2 | . | 1.2 | 3.2 | 0.9 | . | 0.2 | . | . | 0.2 | 4.1 | | 67.0 | 248 | + 40 | 20 | 12 | 5 | 1 |
| | Weiße Elster | Raun | 560 | . | 5.0 | 2.1 | 0.2 | 3.9 | 2.9 | 0.4 | 1.5 | 8.1 | 2.8 | 8.8 | . | . | . | . | . | 3.2 | 8.9 | 3.8 | . | 0.2 | 4.1 | 2.1 | 9.2 | 0.2 | . | . | . | . | 7.8 | | 75.2 | | | 19 | 15 | 10 | 14 |
| | | Markneukirchen | 520 | 0.1 | 6.6 | 1.7 | 0.1 | 4.0 | 2.5 | 0.3 | 7.1 | 2.7 | 4.9 | 7.2 | . | . | 1.2 | 1.0 | 1.8 | 6.2 | 7.7 | 9.7 | 0.3 | 1.1 | 4.8 | 1.9 | 13.7 | . | . | 0.5 | 0.0 | 2.3 | 4.5 | | 93.9 | 165 | + 37 | 25 | 20 | 10 | 12 |
| | | Oelsnitz i. V. | 408 | 0.0 | 4.6 | 1.6 | . | 3.1 | 1.4 | . | 3.0 | 7.5 | 7.8 | 8.8 | 0.0 | . | . | . | 0.0 | 4.1 | 5.2 | 4.9 | . | 0.7 | 3.9 | 1.1 | 6.9 | . | . | 0.2 | 0.0 | 0.0 | 4.2 | | 69.0 | 182 | + 31 | 17 | 15 | 8 | 5 |
| | | Grobau | 560 | . | 3.5 | 2.1 | 1.4 | 1.9 | 1.5 | 0.3 | 3.2 | 6.0 | 2.3 | 4.0 | 0.0 | 0.1 | 0.3 | 0.3 | 0.4 | 3.2 | 5.1 | 3.2 | . | 0.4 | 2.9 | 0.9 | 4.6 | 0.1 | 0.2 | 0.1 | 0.2 | 2.0 | 2.7 | | 53.8 | | | 28 | 16 | 8 | 12 |

| Flußgebiet | | Ort | Seehöhe m | 1 | 2 | 3 | 4 | 5 | 6 | 7 | 8 | 9 | 10 | 11 | 12 | 13 | 14 | 15 | 16 | 17 | 18 | 19 | 20 | 21 | 22 | 23 | 24 | 25 | 26 | 27 | 28 | 29 | 30 | 31 | Monatssumme mm | Monatssumme % der Norm. | Abweichung v. d. Norm. | Zahl der Tage mit Niederschl. ≥0.1 | Niederschl. ≥1.0 | * ≥0.1 | ⊠ |
|---|---|---|---|---|---|---|---|---|---|---|---|---|---|---|---|---|---|---|---|---|---|---|---|---|---|---|---|---|---|---|---|---|---|---|---|---|---|---|---|---|
| Saale | Weiße Elster | Falkenstein | 595 | 0.3 | 7.4 | 0.4 | . | 3.9 | 3.2 | 0.1 | 2.5 | 8.9 | 12.2 | 4.7 | 0.8 | . | . | . | 0.5 | 2.0 | 5.5 | 2.9 | . | 1.5 | 6.1 | 3.1 | 5.1 | 0.1 | . | 0.1 | 0.3 | 1.9 | 4.1 | | 77.6 | 153 | + 27 | 24 | 16 | 7 | 8 |
| | | Mehltheuer | 517 | . | 3.5 | 3.9 | . | 1.9 | 2.3 | 0.4 | 2.3 | 6.3 | 5.3 | 2.9 | . | 0.8 | . | . | . | 6.1 | 4.8 | 3.2 | . | 0.6 | 4.6 | 1.9 | 6.6 | . | . | . | . | 1.3 | 3.5 | | 62.2 | | | 19 | 16 | 10 | 10 |
| | | Eich | 450 | . | 5.7 | 2.1 | 0.2 | 2.0 | 2.3 | 0.3 | 1.6 | 9.1 | 8.8 | 4.1 | 0.6 | 0.4 | 0.4 | . | 0.6 | 2.3 | 5.2 | 7.4 | 0.1 | 0.3 | 4.5 | 3.6 | 10.4 | 0.2 | . | . | . | 1.9 | 3.6 | | 77.7 | 156 | + 28 | 25 | 16 | 10 | 12 |
| | | Greiz | 284 | . | 3.3 | 1.1 | 0.0 | 1.1 | 3.1 | 2.6 | 1.9 | 7.3 | 9.9 | 3.0 | 0.3 | . | 0.0 | . | 0.1 | 3.2 | 6.3 | 5.5 | . | 0.0 | 3.4 | 2.2 | 4.7 | 0.0 | . | 0.0 | . | 0.6 | 3.1 | | 62.7 | 166 | + 25 | 19 | 16 | 7 | 4 |
| | | Auma | 405 | . | 2.7 | 1.0 | . | 1.5 | 3.0 | 0.1 | 1.5 | 4.0 | 5.6 | 1.1 | 1.2 | 0.1 | 0.6 | . | 0.3 | 4.1 | 6.8 | 3.3 | . | 0.9 | 5.5 | 2.1 | 4.0 | 0.7 | . | . | . | 2.0 | 3.3 | | 55.4 | 141 | + 16 | 23 | 17 | 10 | 8 |
| | | Zeitz | 175 | . | 4.7 | 2.4 | 0.5 | . | 6.8 | 6.9 | 5.1 | 2.2 | 11.5 | 2.1 | 0.2 | . | 0.3 | . | . | 3.9 | 2.3 | 1.4 | 0.1 | . | 2.8 | 0.6 | 3.8 | . | . | . | . | 0.0 | 1.0 | | 58.6 | 169 | + 24 | 19 | 14 | 5 | 2 |
| | | Meuselwitz | 175 | . | 5.1 | 3.1 | 0.4 | 0.2 | 2.6 | 10.7 | 3.1 | 4.5 | 8.7 | 1.5 | 0.3 | . | . | . | . | 1.1 | 3.7 | 0.9 | . | 0.3 | 1.8 | 1.1 | 0.8 | . | . | . | 2.8 | 0.0 | 0.6 | | 53.3 | 139 | + 15 | 20 | 13 | 3 | 3 |
| | Weiße Elster, Pleiße | Rußdorf | 300 | . | 4.5 | 1.2 | 0.5 | 0.6 | 4.2 | 3.6 | 0.0 | 8.8 | 12.7 | 0.6 | 1.0 | 0.0 | 0.2 | 0.3 | 0.8 | 1.3 | 3.6 | 3.9 | . | 1.2 | 5.2 | 4.1 | 9.4 | . | . | . | . | 1.8 | . | | 69.5 | 146 | + 22 | 21 | 15 | 6 | 5 |
| | | Crimmitschau | 266 | . | 5.5 | 0.8 | 0.0 | 0.4 | 3.8 | 3.0 | 0.9 | 5.1 | 10.5 | 1.0 | 0.1 | 0.0 | . | . | 0.0 | 0.9 | 3.1 | 2.3 | . | 0.2 | 3.8 | 1.8 | *5.0* | . | . | . | . | 0.8 | 1.3 | | 50.3 | 111 | + 5 | 19 | 12 | 7 | 5 |
| | | Altenburg (Flugh.) | 190 | . | 6.9 | 1.9 | 0.0 | 0.0 | 3.6 | 6.5 | 1.9 | 5.0 | 9.9 | 1.8 | 0.4 | 0.0 | 0.0 | . | 0.0 | 3.9 | 3.0 | 2.7 | 0.0 | 0.5 | 2.3 | 2.1 | 2.9 | . | . | 0.0 | . | 0.9 | 0.9 | | 56.6 | 168 | + 23 | 18 | 14 | 8 | . |
| | | Altmörbitz | 198 | . | 6.8 | 2.0 | . | . | 4.0 | 5.2 | 1.7 | 5.9 | 11.0 | 1.0 | . | . | . | . | 0.4 | 2.7 | 3.6 | 3.6 | 0.2 | 1.1 | 5.1 | 2.3 | . | 0.1 | . | . | . | . | . | | 56.7 | 116 | + 8 | 17 | 14 | 3 | 2 |
| | | Niedergräfenhain | 200 | . | 7.7 | 2.2 | 1.1 | . | . | 8.9 | 7.6 | | 9.8 | . | . | . | . | | 4.3 | | | 4.7 | 2.0 | . | . | 4.2 | 2.4 | . | . | . | . | . | 2.4 | | 57.3 | | | *18* | *15* | 4 | 1 |
| | W. E. | Leipzig-Süd | 113 | . | 7.4 | 1.3 | 0.0 | . | 2.1 | 13.8 | 2.3 | 3.0 | 8.6 | 1.0 | 0.1 | 0.0 | 0.0 | 0.5 | 0.2 | 5.9 | 2.2 | 4.1 | 0.0 | 1.5 | 0.7 | 1.8 | 2.8 | . | 0.0 | . | 0.0 | 0.6 | 1.5 | | 61.4 | 153 | + 21 | 20 | 15 | 4 | . |
| | S. | Naunhof | 132 | . | 7.8 | 2.1 | 0.4 | . | 1.2 | 12.2 | 7.3 | 5.2 | 7.9 | 0.3 | . | . | 0.2 | . | 1.2 | 1.7 | 3.7 | 2.2 | 1.0 | 2.5 | . | . | 11.3 | . | . | . | . | . | 2.9 | | 71.1 | 161 | + 27 | 18 | 15 | 2 | 1 |
| | Sula | Halle (Flugh.) | 79 | . | 6.3 | 0.0 | 0.2 | . | 2.3 | 15.8 | 3.5 | 1.9 | 10.7 | . | 0.0 | 0.0 | 0.0 | 0.0 | . | 0.8 | 1.7 | 1.9 | 0.2 | 0.8 | 0.8 | 0.5 | 2.2 | . | 1.0 | . | 0.0 | 0.7 | 1.7 | | 53.0 | 177 | + 23 | 18 | 11 | 5 | . |
| | S. | Eisleben | 160 | . | 2.2 | 0.0 | 0.0 | 0.1 | 2.9 | 13.4 | 0.8 | 2.0 | 7.0 | . | 0.0 | 0.0 | 0.3 | 0.1 | . | 1.1 | 0.9 | 1.0 | . | 0.5 | 0.1 | 1.0 | 2.0 | . | 0.8 | . | 0.0 | 0.3 | 2.1 | | 38.6 | 130 | + 9 | 19 | 10 | 8 | . |
| | S. | Rothenburg | 68 | . | 3.1 | . | . | . | . | 21.6 | . | 3.2 | 8.8 | . | . | . | . | . | . | 1.5 | 1.3 | 1.8 | . | 1.6 | . | 1.3 | 1.5 | . | . | . | . | . | 3.0 | | 48.7 | 169 | + 20 | 11 | 11 | 2 | . |
| | Wipper | Hayen | 435 | 1.0 | 2.3 | . | 1.5 | 0.2 | 6.0 | 6.7 | 0.5 | 1.9 | 5.4 | . | 0.2 | . | 1.0 | . | 0.2 | 2.1 | 4.1 | 1.0 | . | 1.3 | 0.5 | 3.1 | 4.4 | . | . | . | . | 4.3 | 6.0 | | 53.7 | 98 | − 1 | 21 | 16 | 8 | 6 |
| | | Wippra | 215 | . | 1.4 | 0.0 | 0.0 | . | 3.1 | 9.7 | 3.1 | 0.4 | 6.0 | . | 0.2 | . | . | . | . | 2.2 | 3.8 | 3.8 | 0.1 | 0.3 | 0.0 | 1.4 | 1.8 | 0.0 | 0.0 | . | . | 0.5 | 3.6 | | 41.4 | 105 | + 2 | 16 | 11 | 7 | 4 |
| | | Sandersleben | 185 | . | 2.1 | . | 0.4 | 0.0 | 3.6 | 9.9 | 2.8 | 1.3 | 7.9 | . | . | 0.3 | 0.1 | . | . | 0.1 | 1.3 | 3.8 | . | 2.3 | 0.1 | 2.5 | . | . | 0.0 | . | . | . | 2.6 | | 41.1 | | | 16 | 11 | 3 | . |
| | | Stangerode | 203 | . | 0.5 | . | 0.3 | . | 6.1 | 6.3 | 1.3 | 1.7 | . | . | . | 0.4 | . | . | . | 2.1 | . | 3.4 | . | 1.1 | 2.4 | 2.9 | 0.8 | . | . | 2.6 | . | 1.9 | 3.4 | | 37.2 | 112 | + 4 | 16 | 12 | 6 | . |
| | | Warmsdorf | 92 | . | 2.9 | . | . | . | 1.2 | 13.5 | 2.6 | 0.5 | 6.9 | . | . | . | . | . | . | 2.9 | 1.7 | 2.2 | . | 1.8 | . | 3.2 | 0.6 | . | . | . | 0.5 | 0.9 | 3.0 | | 44.4 | 169 | + 18 | 15 | 11 | 2 | . |
| | Fuhne | Landsberg (Bez. Halle) | 103 | . | 7.2 | . | 0.0 | . | 1.0 | 16.5 | 6.0 | 1.6 | 9.8 | . | . | . | 0.5 | . | . | 1.2 | 0.7 | 3.1 | . | 2.6 | . | 1.0 | 4.2 | . | 0.8 | . | . | 0.5 | 2.1 | | 58.8 | 219 | + 32 | 16 | 12 | 3 | . |
| | | Glauzig | 80 | . | 6.2 | . | 0.0 | . | 1.3 | 8.1 | 4.1 | 0.9 | 7.1 | . | 0.1 | 0.0 | 0.6 | . | . | 0.4 | 1.7 | 0.9 | . | 0.0 | . | 2.6 | 2.1 | . | 1.6 | . | 0.4 | . | 1.6 | | 39.7 | 125 | + 8 | 16 | 10 | 2 | . |
| | | Biendorf | 70 | . | 4.9 | . | 0.3 | . | 1.1 | 14.7 | 0.0 | 5.4 | 8.2 | . | 0.0 | 0.0 | 0.5 | . | . | 0.0 | 2.1 | 2.6 | . | 1.2 | . | 1.3 | 2.8 | . | . | . | . | . | 3.2 | | 48.3 | | | 13 | 11 | 4 | . |
| | Bode | Schierke | 613 | 15.3 | 13.1 | . | 4.3 | 2.7 | 3.5 | 4.0 | . | 0.4 | 9.2 | . | 0.1 | . | . | . | 3.7 | 2.8 | 6.0 | . | . | . | 4.2 | 13.4 | . | . | . | . | 3.4 | 1.2 | 6.4 | | 93.7 | | | 17 | 15 | 7 | 14 |
| | | Königskrug | 756 | 12.8 | 12.0 | 1.9 | 5.7 | 3.1 | 2.3 | 4.8 | 2.7 | 2.5 | 9.0 | . | . | . | . | . | 2.4 | 8.6 | 10.4 | 1.8 | . | 3.9 | 1.4 | 15.6 | 1.0 | . | . | . | 2.0 | 1.8 | 6.2 | | 118.9 | 93 | − 9 | 21 | 21 | 10 | 12 |
| | | Rübeland | 420 | 6.8 | 3.0 | 0.6 | 0.5 | . | 4.1 | 8.6 | . | 1.2 | 7.3 | . | 0.3 | . | . | . | . | 4.2 | 1.9 | . | 0.6 | 0.9 | 1.3 | 2.4 | 2.5 | . | . | . | . | 3.2 | 4.8 | | 54.2 | 98 | − 1 | 18 | 13 | 7 | 6 |
| | | Benneckenstein | 515 | 11.7 | 6.3 | 0.9 | 1.4 | 0.6 | 5.4 | 5.7 | 1.2 | 1.1 | 3.4 | . | . | . | . | . | 0.4 | 6.3 | 3.0 | . | . | 1.2 | 2.1 | 6.5 | 2.3 | . | . | . | . | 3.1 | 9.2 | | 71.8 | 82 | − 16 | 19 | 16 | 7 | 11 |
| | | Allrode | 448 | 2.2 | 3.5 | 0.3 | 0.9 | 0.3 | 3.9 | 7.6 | 0.4 | 0.2 | 7.6 | 0.3 | . | 0.1 | 0.4 | 0.4 | 2.1 | 1.8 | 1.4 | 0.6 | 0.8 | 4.2 | 1.9 | 0.8 | . | 0.3 | . | . | 1.1 | . | 3.9 | | 47.0 | 90 | − 5 | 25 | 12 | 8 | 4 |
| | | Quedlinburg | 123 | 1.3 | 2.3 | . | . | 0.1 | 3.8 | 9.1 | 2.1 | . | 5.5 | 0.2 | . | . | 1.1 | . | 0.2 | 2.8 | 2.4 | 1.0 | . | 0.5 | 1.4 | 2.0 | 1.1 | . | 0.1 | . | . | 0.5 | 2.2 | | 39.7 | 133 | + 10 | 20 | 14 | 9 | . |
| | | Güntersberge | 415 | 1.2 | 8.7 | 2.1 | 1.8 | 2.8 | 6.9 | . | . | . | 4.3 | 6.2 | . | . | . | 4.2 | . | 6.4 | . | . | 7.2 | 10.6 | 0.4 | 0.2 | 0.4 | 0.3 | . | . | . | *2.0* | *1.5* | | 67.2 | 114 | + 8 | 18 | 14 | 5 | 7 |
| | Bode, Selke | Harzgerode | 398 | 1.0 | 2.1 | . | . | . | 5.1 | 8.1 | 1.8 | . | 6.2 | . | . | . | . | . | . | 2.7 | 6.5 | 0.4 | . | . | 1.8 | 2.1 | 3.8 | . | 0.5 | . | 1.8 | 1.5 | 3.3 | | 48.7 | 111 | + 5 | 18 | 15 | 10 | 4 |
| | | Reinstedt | 135 | 0.5 | 0.9 | . | . | . | 4.9 | 6.0 | 3.5 | 0.3 | 8.0 | . | . | . | 1.0 | . | . | 2.0 | 0.2 | 2.5 | 1.5 | 2.0 | 0.8 | 2.6 | 1.4 | 1.0 | . | . | 0.1 | 0.5 | 3.4 | | 43.1 | | | 20 | 13 | 2 | . |
| | | Ballenstedt | 230 | 0.5 | 1.7 | . | 0.0 | 0.0 | 2.4 | 9.1 | 1.1 | 1.2 | 8.1 | . | . | 0.4 | 1.4 | 0.1 | . | 1.5 | 4.3 | 1.9 | 0.3 | 1.0 | 2.6 | 1.1 | 2.1 | 0.0 | 0.3 | 0.0 | . | 0.4 | 2.3 | | 43.8 | 119 | + 7 | 21 | 15 | 8 | . |
| | Bode | Gröningen | 94 | 1.0 | 1.8 | 0.2 | 0.2 | 0.2 | 1.6 | 16.7 | 2.8 | 0.3 | 5.4 | . | . | . | 0.7 | . | 0.1 | 1.3 | 3.9 | 0.8 | 0.1 | 1.8 | 0.0 | 2.9 | 0.4 | 0.1 | . | . | . | 0.3 | 2.0 | | 44.6 | 150 | + 15 | 22 | 11 | 3 | . |
| | | Wernigerode I | 237 | 10.0 | 2.3 | . | . | . | 4.0 | 4.6 | 0.4 | 0.9 | 5.3 | . | 0.4 | 0.1 | 0.5 | 0.2 | . | 2.1 | 1.7 | 0.2 | 0.3 | 1.4 | 2.1 | 4.2 | 1.6 | . | . | . | 0.0 | 1.1 | 2.1 | | 45.5 | 100 | 0 | 21 | 13 | 6 | . |
| | Bode, Aue | Hessen | 113 | 4.5 | 2.4 | 0.8 | 0.4 | 0.4 | 2.1 | 11.5 | 1.7 | 0.5 | 5.0 | . | . | . | 0.2 | 0.6 | 0.7 | 3.8 | 4.2 | 0.5 | 0.0 | 1.8 | 0.9 | 7.4 | 4.0 | . | . | . | 1.1 | 0.2 | 3.5 | | 58.2 | 153 | + 20 | 23 | 13 | 3 | . |
| | | Hötensleben | 100 | 8.1 | 1.8 | 1.0 | 1.9 | 0.4 | 0.6 | 10.6 | 2.8 | . | 5.2 | . | 0.0 | 0.0 | 0.0 | 0.6 | 0.3 | 0.7 | 2.6 | 0.9 | 0.4 | 0.7 | 0.1 | 8.4 | 1.0 | 0.0 | 0.0 | 0.0 | 0.7 | 1.7 | 2.0 | | 52.5 | | | 22 | 12 | 3 | . |
| | | Röderhof | 200 | 6.7 | 4.0 | 0.2 | 0.2 | 1.2 | 1.0 | 12.6 | 2.1 | 0.2 | 5.9 | . | 0.2 | 0.2 | 0.3 | . | 2.8 | 4.1 | 3.4 | 1.2 | 0.1 | 1.5 | 0.3 | 4.7 | 0.2 | . | . | 2.0 | . | 1.2 | 1.4 | | 57.7 | 149 | + 19 | 25 | 16 | 5 | . |
| | Bode | Seehausen | 135 | 2.0 | 2.0 | 0.7 | 2.7 | 0.3 | 1.4 | 11.2 | 2.2 | 0.1 | 8.0 | 0.0 | . | . | 0.8 | 0.0 | 0.2 | 2.1 | 2.8 | 0.9 | 0.5 | 0.9 | 1.0 | 5.0 | 1.3 | . | . | . | 0.8 | 0.6 | 2.0 | | 49.5 | 135 | + 13 | 23 | 13 | 5 | . |
| | | Wohnirsleben | 70 | 0.3 | 2.0 | 0.2 | 0.3 | . | . | 14.7 | 2.5 | 0.5 | 7.5 | . | . | . | 0.3 | . | 0.0 | 1.9 | 1.7 | 1.9 | . | 0.8 | . | 2.0 | 1.5 | . | 0.7 | . | 0.3 | 1.3 | 1.8 | | 42.2 | 140 | + 12 | 19 | 11 | 3 | . |
| | S. | Calbe | 60 | . | 4.0 | 0.1 | 0.3 | . | 7.4 | 10.5 | 2.2 | 7.9 | . | . | . | 0.0 | 0.1 | 0.1 | . | 0.6 | 2.6 | 1.1 | 0.0 | 0.3 | . | 2.4 | . | 0.2 | . | . | 0.5 | 0.5 | 0.8 | | 41.6 | 140 | + 12 | 18 | 8 | 3 | . |
| Saale bis Havel | Saale bis Ohre | Serno | 120 | . | 8.7 | 0.6 | 0.0 | 0.3 | 1.3 | 15.6 | 9.1 | 0.2 | 10.1 | . | . | . | . | . | 0.1 | 0.1 | 0.1 | 3.5 | 0.7 | 5.4 | 1.1 | . | 6.5 | . | 3.1 | 0.0 | . | . | 2.2 | | 68.7 | | | 18 | 11 | 3 | . |
| | | Zerbst (Stadt) | 71 | . | 9.1 | 0.5 | 0.1 | 0.4 | . | 20.0 | . | 3.1 | 8.2 | 0.1 | . | 0.0 | . | 0.1 | 0.3 | 0.2 | 1.5 | 2.0 | . | 1.5 | 1.5 | 2.1 | 2.2 | . | 1.3 | 0.0 | 0.3 | 1.3 | 0.2 | | 56.0 | 156 | + 20 | 21 | 13 | 4 | . |
| | | Magdeburg (Flugh.) | 45 | 0.0 | 4.7 | 0.3 | 0.6 | 0.2 | 0.2 | 12.9 | 4.0 | 0.4 | 7.1 | . | 0.0 | 0.0 | 0.3 | . | 0.5 | 0.4 | 3.1 | 1.2 | 0.0 | 1.7 | 1.7 | 3.5 | 3.4 | 0.1 | 0.7 | 0.0 | 0.1 | 1.3 | 0.9 | | 49.3 | 136 | + 13 | 23 | 11 | 5 | . |
| | | Loburg | 75 | 0.1 | 9.8 | 1.2 | 0.9 | 0.3 | 1.2 | 16.1 | 3.2 | 0.2 | 9.3 | 0.2 | . | . | 2.5 | . | 0.4 | . | 2.3 | 2.4 | 0.4 | 0.1 | . | 3.4 | 3.2 | 0.6 | 0.2 | . | 2.5 | 1.1 | 0.8 | | 62.4 | | | 24 | 12 | 6 | 3 |
| | Ohre | Zum Giebel | 59 | 3.8 | 7.0 | 0.9 | 0.5 | 2.3 | 0.1 | 11.2 | 3.1 | 0.1 | 8.1 | . | . | 0.0 | 1.8 | . | 0.9 | 0.6 | 4.0 | 1.3 | 0.6 | 0.4 | 1.7 | 6.5 | 0.4 | 0.4 | . | . | 1.1 | 2.3 | 2.1 | | 61.2 | 139 | + 17 | 24 | 14 | 3 | . |
| | | Calvörde | 65 | 6.8 | 5.0 | 0.1 | 0.5 | 0.9 | 1.0 | 7.2 | 3.0 | . | 7.2 | 0.2 | . | 0.0 | 0.2 | . | 1.2 | . | 6.2 | 0.4 | 0.6 | 1.4 | . | 7.6 | 0.6 | 0.3 | 0.1 | 0.3 | 0.4 | 2.0 | 1.8 | | 55.0 | 138 | + 15 | 24 | 12 | 1 | . |
| | | Haldensleben | 66 | . | 2.5 | 2.1 | 1.8 | 0.4 | . | 10.0 | 2.6 | . | 7.2 | . | . | . | . | . | 1.3 | 0.4 | 0.3 | 4.0 | 0.5 | . | 3.2 | 6.4 | 2.1 | . | . | . | . | . | 2.6 | | 47.4 | | | 16 | 12 | 1 | . |
| | | Elbeu | 47 | 1.5 | 4.1 | . | 2.2 | . | 2.3 | 9.8 | 4.3 | . | 6.4 | . | . | . | . | . | 1.8 | 0.6 | 3.1 | 0.3 | 0.6 | 1.8 | . | 3.5 | 2.1 | 0.2 | . | . | 0.8 | 0.9 | 0.2 | | 46.5 | 152 | + 16 | 19 | 12 | 1 | . |

| Flußgebiet | | Ort | Seehöhe m | 1 | 2 | 3 | 4 | 5 | 6 | 7 | 8 | 9 | 10 | 11 | 12 | 13 | 14 | 15 | 16 | 17 | 18 | 19 | 20 | 21 | 22 | 23 | 24 | 25 | 26 | 27 | 28 | 29 | 30 | 31 | Monatssumme mm | Monatssumme % der Norm. | Abweichung v. d. Norm. | Zahl der Tage mit Niederschl. ≧0.1 | Niederschl. ≧1.0 | * ≧0.1 | ▣ |
|---|---|---|---|---|---|---|---|---|---|---|---|---|---|---|---|---|---|---|---|---|---|---|---|---|---|---|---|---|---|---|---|---|---|---|---|---|---|---|---|---|
| Saale b. Havel | ohne b. Hptk. | Landsberg, Kr. Stendal. | 110 | 1.0 | 8.2 | . | 1.5 | 0.5 | . | 6.1 | 3.1 | 0.3 | 6.0 | . | . | 0.1 | 0.9 | . | 0.6 | 0.4 | 1.7 | 0.2 | 0.7 | 0.3 | 0.1 | 5.0 | 1.5 | 0.1 | . | . | 0.4 | 0.2 | 0.5 | | 39.4 | | | 23 | 9 | 3 | 2 |
| | | Tangermünde . . . . . | 50 | | 9.9 | | 0.2 | 0.6 | 0.3 | . | 6.0 | 3.5 | 0.1 | 7.1 | . | 0.2 | . | 0.4 | . | 1.1 | 1.7 | 6.2 | 1.0 | 1.0 | 1.8 | 0.6 | 6.9 | 0.6 | 0.2 | 0.5 | . | 0.2 | 0.7 | 0.4 | | 51.2 | 142 | + 15 | 25 | 11 | 4 | . |
| Havel | Quelle bis Spree | Wolfsbruch . . . . . | 60 | 0.5 | 14.0 | . | . | . | . | 10.6 | 3.3 | . | . | . | . | . | . | . | 4.4 | 0.6 | 1.6 | 0.3 | . | 1.1 | . | 8.0 | 11.8 | . | 0.3 | . | . | 1.9 | 1.2 | | 59.6 | 143 | + 18 | 14 | 10 | 5 | 1 |
| | | Hohenlychen . . . . . | 70 | 0.1 | 15.5 | 0.2 | 0.9 | 0.6 | . | 9.3 | 3.6 | 2.0 | 2.4 | 0.4 | 0.2 | 0.7 | 0.2 | . | 1.1 | 0.1 | 1.4 | . | . | 2.4 | . | 7.5 | 9.7 | . | 0.7 | . | 1.7 | 1.5 | 2.0 | | 64.2 | | | 24 | 13 | 5 | 1 |
| | | Alt-Lüdersdorf . . . . | 54 | . | 19.1 | 0.2 | 1.4 | 1.6 | . | 10.5 | 3.1 | 0.3 | 6.8 | 0.2 | . | 0.4 | 0.2 | . | 1.3 | . | 1.8 | 0.6 | 0.5 | 0.6 | . | 7.8 | 6.2 | . | 0.4 | . | 1.2 | 2.3 | 0.4 | | 66.9 | 156 | + 24 | 22 | 12 | 3 | 1 |
| | | Zehdenick (Stärkef.) . . | 44 | . | 18.8 | . | 0.2 | 2.3 | . | 8.5 | 2.6 | 2.4 | 10.2 | 0.2 | . | 0.6 | . | . | 1.6 | . | 0.7 | 0.9 | . | 0.9 | . | 4.4 | 5.2 | . | 0.4 | . | 0.6 | 0.7 | 2.1 | | 63.3 | 158 | + 23 | 19 | 10 | 6 | 2 |
| | | Oranienburg-Eden . . . | 35 | . | 20.8 | . | 0.8 | 1.1 | 0.3 | 7.0 | 2.5 | 1.8 | 6.7 | 0.1 | . | 0.1 | . | . | 0.8 | 0.4 | 1.2 | 1.7 | . | 1.4 | 0.7 | 5.8 | 2.2 | . | . | . | 0.4 | 0.7 | 1.5 | | 58.0 | | | 21 | 12 | 4 | 2 |
| | Spree | Sohland, Kr. Bautzen . | 306 | . | 6.8 | 0.1 | 0.9 | 0.2 | . | . | 0.8 | 13.6 | 0.1 | 1.4 | 0.0 | 0.1 | 0.5 | 0.2 | 0.5 | 2.4 | 0.4 | 3.4 | . | 0.5 | 2.1 | 4.0 | 11.4 | . | 0.0 | 0.0 | . | 0.9 | 1.1 | | 51.4 | 93 | − 4 | 21 | 9 | 11 | 3 |
| | | Malschwitz . . . . . | 150 | . | 19.1 | 0.5 | 0.8 | . | . | 2.5 | 0.1 | 12.0 | . | . | . | 0.0 | 0.0 | . | 1.4 | 4.5 | 0.9 | 3.8 | . | 0.4 | . | . | 6.0 | . | . | . | . | . | 1.4 | | 53.4 | | | 13 | 8 | 1 | . |
| | | Löbau . . . . . | 249 | . | 7.8 | 0.7 | 0.4 | 0.4 | 0.1 | 2.8 | 0.2 | 11.6 | . | 0.6 | 0.0 | 0.0 | 0.2 | 0.7 | 0.2 | 3.4 | 1.1 | 3.2 | . | 0.4 | 2.4 | 1.6 | 5.6 | . | 0.1 | 0.0 | 0.0 | 0.1 | 1.4 | | 45.0 | 96 | − 2 | 22 | 10 | 8 | 3 |
| | | Halbendorf . . . . . | 141 | . | 9.7 | . | 1.5 | . | . | 4.0 | 0.0 | 11.5 | . | 1.5 | 0.0 | 0.0 | 0.0 | . | 2.1 | 3.5 | 0.2 | 3.8 | . | . | 3.8 | 0.4 | 7.8 | . | . | . | 0.0 | 1.1 | | 50.9 | 111 | + 5 | 14 | 12 | 5 | 1 |
| | | Spreefurt . . . . . | 132 | . | 9.4 | 0.5 | 0.4 | 0.4 | 0.5 | 4.8 | 0.8 | 10.0 | . | 0.1 | 0.1 | 0.0 | 0.0 | 0.1 | 0.9 | 1.8 | 0.4 | 3.2 | 0.2 | 1.0 | 1.0 | 1.1 | 9.8 | . | 0.1 | 0.0 | . | . | 2.6 | | 49.2 | 114 | + 6 | 22 | 10 | 7 | 3 |
| | Spree, Schöps | Königshain . . . . . | 220 | . | 9.4 | 1.0 | 1.0 | 0.2 | . | 3.9 | 0.2 | 14.8 | . | 0.4 | . | 0.1 | . | . | 0.7 | 3.0 | 2.0 | 3.7 | . | 0.5 | 3.8 | 3.4 | 6.5 | . | . | . | 0.0 | 0.5 | 0.3 | | 55.4 | 128 | + 12 | 19 | 11 | 8 | 5 |
| | | Rietschen . . . . . | 142 | . | 13.3 | 1.6 | . | 1.8 | . | . | 2.9 | 15.1 | . | 1.2 | 1.5 | . | . | . | 1.5 | 0.9 | 3.1 | 4.6 | . | 1.6 | . | 3.9 | 6.1 | . | 1.1 | 1.8 | . | 3.2 | . | | 65.2 | | | 17 | 16 | 6 | 3 |
| | | Niesky . . . . . | 177 | . | 10.9 | 0.4 | 1.4 | 0.2 | . | 3.9 | 0.3 | 14.0 | . | 0.3 | 0.1 | 0.2 | . | . | 1.0 | 1.7 | 1.9 | 3.8 | 0.1 | 0.9 | 2.8 | 4.3 | 8.1 | . | 0.1 | . | . | 0.5 | 2.0 | | 58.9 | 128 | + 13 | 22 | 12 | 4 | 5 |
| | Spree | Burghammer . . . . . | 110 | . | 11.0 | 3.2 | 0.8 | 1.0 | . | 6.5 | 0.7 | 6.5 | . | . | . | . | . | . | 1.4 | 3.7 | . | 3.9 | . | 3.0 | 1.5 | 5.6 | 3.9 | . | . | . | 1.0 | . | . | | 53.7 | | | 15 | 13 | 5 | 2 |
| | | Cottbus (Pumpst.) . . . | 70 | . | 9.6 | 2.9 | 0.8 | 0.1 | . | 7.8 | 1.3 | 6.7 | 1.1 | 0.2 | . | 0.5 | 0.0 | . | 1.5 | 0.3 | 0.6 | 2.0 | 0.0 | 0.8 | 1.8 | 3.5 | 3.6 | . | 0.1 | 0.0 | . | 0.8 | 0.7 | | 46.7 | 121 | + 8 | 21 | 11 | 7 | . |
| | | Calau . . . . . | 80 | . | 12.9 | 1.2 | 0.8 | 0.1 | . | 7.4 | 1.3 | 5.8 | 2.9 | . | . | . | 0.2 | . | 1.1 | 0.6 | 1.0 | 1.7 | . | 1.3 | 1.3 | 4.1 | 3.4 | . | . | . | 0.1 | 0.7 | 0.6 | | 48.5 | 126 | + 10 | 20 | 13 | 6 | . |
| | | Burg i. Spreew. . . . . | 57 | . | 13.6 | 0.6 | 0.3 | 0.5 | . | 6.0 | 1.6 | 5.0 | 3.5 | 0.2 | . | 0.3 | 0.1 | . | 0.4 | 0.3 | 1.5 | 0.6 | 0.1 | 0.2 | 1.3 | 3.5 | 2.4 | 0.2 | . | . | . | . | 0.6 | | 42.3 | 117 | + 6 | 21 | 9 | 5 | . |
| | | Lübben . . . . . | 49 | . | 14.2 | 0.2 | 0.5 | . | . | 6.6 | 2.8 | 2.3 | 4.8 | . | . | 0.3 | 0.3 | . | 1.1 | 0.1 | 1.2 | 1.0 | 0.1 | . | 1.1 | 4.5 | 3.8 | . | 0.4 | 0.1 | 0.3 | . | 1.0 | | 46.7 | 124 | + 9 | 21 | 12 | 7 | . |
| | | Fürstl.-Drehna . . . . | 76 | . | 14.0 | . | 0.1 | 0.7 | 0.3 | 7.1 | 1.7 | 4.0 | 3.5 | 0.2 | . | 0.3 | . | . | 0.6 | 0.7 | 1.2 | . | 1.7 | 1.5 | 0.1 | 6.4 | 1.4 | . | 1.6 | 0.1 | 0.7 | 0.3 | . | | 48.2 | 112 | + 5 | 22 | 11 | 3 | . |
| | | Lindenberg . . . . . | 108 | . | 17.4 | 2.7 | 0.0 | 0.3 | 0.0 | 8.0 | 1.6 | 3.2 | 1.0 | 0.1 | . | 1.2 | 0.3 | 0.0 | 1.7 | 0.1 | 1.2 | 1.1 | 0.0 | 0.9 | 0.1 | 3.7 | 3.5 | . | 0.3 | 0.0 | 0.1 | 0.8 | 1.5 | | 50.8 | 138 | + 14 | 22 | 13 | 9 | 3 |
| | | Klein Liebitz . . . . . | 59 | . | 11.6 | 1.2 | . | . | . | 6.7 | 3.0 | 4.7 | 1.1 | . | . | 0.4 | 0.1 | . | 1.4 | 0.3 | 1.9 | . | . | . | 4.3 | 5.8 | . | . | 0.3 | . | . | . | | 42.8 | | | 14 | 10 | 4 | 6 |
| | | Friedland (Niederlausitz) | 45 | . | 11.7 | 2.5 | 0.4 | 0.3 | 0.2 | 7.0 | 1.5 | 4.1 | 0.5 | . | . | 0.7 | 0.2 | . | 1.5 | . | 1.0 | 1.2 | . | . | . | 3.8 | 3.7 | . | . | . | 0.2 | 3.4 | | 43.9 | 116 | + 6 | 18 | 11 | 7 | 2 |
| | | Falkenberg . . . . . | 56 | . | 17.5 | 7.6 | . | 0.7 | . | 2.3 | 6.0 | 1.7 | . | . | . | . | 0.0 | 0.7 | 2.0 | 0.4 | . | 1.8 | . | 1.1 | . | . | 8.5 | . | 0.6 | . | . | 2.5 | 1.4 | | 54.8 | 138 | + 15 | 15 | 11 | 4 | 1 |
| | | Hartmannsdorf . . . . | 37 | . | 40.0 | 4.0 | . | . | . | 8.0 | 2.6 | 0.5 | . | . | 0.4 | 0.8 | . | . | 3.5 | 0.2 | 2.5 | . | 0.2 | 0.1 | . | 5.7 | . | 1.3 | 1.0 | . | 0.5 | . | 2.5 | | 73.8 | | | 17 | 10 | 5 | . |
| | | Leuenberg . . . . . | 116 | . | 18.7 | 0.3 | 0.3 | 1.1 | . | 7.0 | 2.1 | 1.6 | 1.7 | . | . | 0.5 | 0.0 | . | 0.1 | 1.1 | 0.9 | 1.5 | 0.6 | 1.2 | . | 5.4 | 1.2 | 0.1 | . | 0.3 | . | 1.3 | 0.9 | | 47.9 | 117 | + 7 | 21 | 12 | 6 | 1 |
| | | Berlin-Friedrichshagen . | 35 | . | 19.7 | 1.9 | 0.3 | 1.1 | . | 7.7 | 1.4 | 1.4 | 7.6 | . | . | 0.6 | 0.0 | 0.0 | 0.1 | 0.0 | 1.9 | 0.8 | 0.1 | 0.7 | 0.0 | 6.7 | 1.7 | . | 0.1 | 0.0 | 0.3 | 0.6 | 2.0 | | 54.7 | | | 19 | 11 | 5 | . |
| | | Werneuchen (Ort) . . . | 76 | . | 18.4 | 0.4 | . | 1.8 | . | 9.2 | 2.9 | 0.9 | 7.2 | . | . | 4.2 | 0.0 | 0.0 | 1.6 | 0.6 | 1.1 | 1.3 | 0.0 | 2.1 | 0.4 | 5.0 | 3.0 | . | 0.0 | . | 0.8 | 1.3 | 1.7 | | 63.3 | 166 | + 25 | 18 | 14 | 8 | . |
| | Spree, Dahme | Dahme . . . . . | 86 | . | 13.7 | . | . | . | . | 8.1 | 1.2 | . | 5.5 | . | . | . | 1.5 | . | 1.2 | 1.6 | . | 3.2 | . | 1.2 | . | 6.6 | . | . | . | . | . | 1.5 | 1.6 | | 46.9 | 121 | + 8 | 12 | 12 | 3 | . |
| | | Märkisch Buchholz . . | 38 | . | 18.1 | 3.3 | 0.0 | 0.1 | . | 5.3 | 3.0 | 1.2 | 6.5 | . | . | 0.3 | 0.0 | . | 1.5 | . | 3.1 | 0.9 | 0.2 | 1.2 | 0.2 | 5.0 | 1.9 | . | 0.7 | . | 0.4 | 0.0 | 1.6 | | 54.5 | 149 | + 18 | 19 | 12 | 7 | 1 |
| | | Storkow . . . . . | 37 | . | 20.5 | 2.5 | . | . | . | 6.0 | 2.0 | 0.9 | 3.1 | . | . | 0.9 | . | . | 1.4 | 0.2 | 1.2 | 0.9 | 0.2 | . | . | 5.6 | 1.2 | . | 0.3 | . | 0.3 | . | 1.6 | | 48.8 | 129 | + 11 | 17 | 10 | 5 | 2 |
| | | Königswusterhausen . . | 37 | . | 20.6 | 3.5 | . | 0.6 | . | 7.3 | 2.0 | 1.7 | 6.7 | . | . | 0.7 | 0.0 | 0.0 | 1.4 | 0.2 | 1.4 | 1.0 | 0.2 | 1.4 | . | 4.8 | 0.8 | 0.1 | 0.5 | . | 0.7 | 0.8 | 0.9 | | 57.3 | | | 21 | 11 | 4 | 2 |
| | Spree | Berlin-Reinickendorf-W. | 36 | . | 19.8 | 0.3 | 0.2 | 3.5 | 0.2 | 7.1 | 5.5 | 4.4 | *8.5* | . | . | *0.2* | 0.0 | 0.3 | 2.1 | 0.8 | 1.3 | 0.6 | . | 1.3 | . | 5.9 | 1.1 | . | . | . | 0.5 | 0.4 | 1.0 | | 65.0 | | | 21 | 12 | 5 | *2* |
| | | Berlin-Tiergarten . . . | 34 | . | 18.1 | 0.4 | 0.2 | 2.9 | . | 7.4 | 1.3 | 1.4 | 8.8 | 0.4 | . | 0.2 | 0.3 | . | 1.3 | 0.3 | 0.9 | 1.4 | 0.3 | 1.3 | 0.0 | 5.6 | 1.3 | 0.1 | 0.5 | . | 0.7 | 0.8 | 2.2 | | 58.1 | | | 24 | 12 | 4 | 1 |
| | Havel | Berlin-Dahlem . . . . | 55 | 0.0 | 20.1 | 1.1 | 0.0 | 2.2 | . | 9.2 | 1.8 | 1.5 | 1.4 | 0.3 | . | 0.4 | 0.2 | 0.0 | 1.5 | 0.2 | 0.8 | 1.9 | 0.1 | 0.1 | . | 5.9 | 2.5 | 0.0 | 0.4 | . | 0.5 | 1.8 | 1.0 | | 54.9 | 131 | + 13 | 22 | 13 | 4 | 1 |
| | | Potsdam (Obs.) . . . . | 80 | . | 16.4 | 0.6 | 0.9 | 2.2 | 0.0 | 9.8 | 1.7 | 1.8 | 9.2 | 0.1 | 0.0 | 0.4 | 0.2 | 0.1 | 1.8 | 0.1 | 1.3 | 2.1 | 0.2 | 2.2 | 0.6 | 4.8 | 1.9 | 0.1 | 0.4 | 0.0 | 0.3 | 1.3 | 0.7 | | 61.2 | 149 | + 20 | 26 | 13 | 3 | 1 |
| | Nuthe | Jüterbog-Waldlager . . | 103 | 0.0 | 12.4 | 0.0 | 0.0 | 0.1 | 0.0 | 14.4 | 1.4 | 1.6 | 8.2 | 0.0 | . | 0.2 | 0.3 | 0.1 | 0.5 | 1.1 | 1.0 | 0.4 | 0.2 | 0.8 | 0.3 | 1.6 | 1.8 | 0.0 | 0.4 | 0.0 | 0.2 | 0.4 | 1.5 | | 48.9 | 136 | + 13 | 22 | 10 | 7 | 1 |
| | | Mückendorf . . . . . | 55 | . | 22.0 | 3.1 | . | 0.1 | 0.2 | 7.2 | 1.8 | 1.9 | 9.1 | 0.3 | . | 0.5 | 0.1 | 0.2 | 1.0 | 1.5 | 4.3 | 1.3 | 0.2 | 1.3 | . | 6.3 | 1.6 | . | 0.7 | 0.0 | 0.2 | . | 0.2 | | 65.1 | | | 23 | 13 | 8 | 2 |
| | | Dietersdorf, Kr. Z.-Belzig | 135 | . | 9.5 | 1.1 | 0.2 | 0.1 | 2.3 | 17.6 | 2.6 | 0.5 | 9.0 | 0.4 | . | 0.3 | 0.4 | . | 0.6 | 0.8 | 1.8 | 1.1 | 0.3 | 0.7 | 0.4 | 5.7 | 0.8 | 0.1 | 0.7 | 0.0 | 0.4 | 0.2 | 0.9 | | 58.5 | | | 26 | 9 | 8 | 2 |
| | | Brück (Mark) . . . . . | 46 | 0.1 | 11.3 | 2.2 | 0.3 | 0.8 | 0.1 | 20.2 | 2.5 | 1.0 | 7.5 | 0.2 | . | 0.3 | 0.4 | 0.1 | 0.5 | 0.7 | 1.5 | 1.7 | 0.1 | 2.0 | 0.3 | 4.4 | 1.5 | 0.1 | 0.4 | . | 0.2 | 0.8 | 2.2 | | 63.4 | 185 | + 29 | 28 | 12 | 6 | 4 |
| | Nuthe bis Hauptkanal | Brandenburg (Stadt) . . | 32 | 0.0 | 12.6 | 0.5 | 0.4 | 0.1 | 0.0 | 12.4 | 3.2 | 1.0 | 7.0 | . | 0.0 | . | 0.1 | . | 0.8 | 0.6 | 1.5 | 2.1 | 0.0 | 0.9 | 0.2 | 7.5 | 1.5 | . | 1.0 | . | 0.3 | 1.1 | 0.1 | | 54.9 | 141 | + 16 | 21 | 11 | 4 | 1 |
| | | Schlamau . . . . . | 143 | . | 11.2 | 0.8 | 1.0 | 1.5 | . | 21.9 | 2.2 | 1.0 | 9.1 | . | 0.1 | 0.2 | 0.2 | . | 0.5 | 2.6 | 2.4 | 2.8 | 0.3 | 0.0 | 0.2 | 6.0 | 2.8 | 0.2 | 0.6 | . | 0.6 | 1.0 | 1.0 | | 70.2 | | | 24 | 14 | 7 | . |
| | | Ziesar . . . . . | 60 | 0.2 | 10.4 | 0.6 | 0.9 | 0.7 | 0.4 | 15.1 | 2.5 | 0.8 | 8.1 | . | . | . | 0.4 | . | 1.2 | 1.6 | 1.9 | 2.0 | 0.9 | . | . | 5.9 | 1.5 | . | 0.7 | . | . | . | 1.7 | | 57.5 | 157 | + 21 | 20 | 11 | 3 | . |
| | | Krüssau . . . . . | 50 | . | 9.8 | . | 0.9 | 0.5 | 0.0 | 13.6 | 4.0 | 0.5 | 6.6 | 0.1 | 0.0 | 0.0 | 0.6 | . | 1.1 | 1.5 | 5.2 | 1.0 | 0.3 | 0.1 | . | 4.7 | 0.9 | 0.1 | 1.7 | 0.0 | 0.5 | 0.7 | 0.6 | | 55.0 | 145 | + 17 | 22 | 10 | 4 | . |
| | | Genthin . . . . . | 37 | . | 14.6 | 0.6 | 0.3 | 0.2 | . | 11.0 | 2.9 | 1.3 | 8.8 | . | 0.0 | . | 0.2 | . | 1.0 | 2.1 | 3.3 | 1.6 | 0.4 | 1.3 | . | 6.5 | 0.4 | 0.4 | 0.6 | 0.0 | 0.2 | 0.3 | 0.4 | | 58.4 | 149 | + 19 | 22 | 11 | 4 | . |
| | | Rathenow . . . . . | 28 | 0.1 | 14.0 | 0.0 | 1.1 | 0.9 | . | 8.0 | 3.2 | 1.3 | 3.5 | 0.1 | 0.1 | 0.0 | 0.4 | 0.0 | 1.4 | 1.4 | 3.3 | 1.3 | 0.0 | 3.0 | . | 9.3 | 2.0 | 0.4 | 0.5 | 0.0 | 0.5 | 1.8 | 0.3 | | 57.9 | 161 | + 22 | 23 | 14 | 4 | . |
| | II. | Velten . . . . . | 37 | . | 17.5 | 0.1 | 0.5 | 0.9 | . | 8.5 | 2.6 | 1.1 | 7.1 | 0.2 | . | 0.2 | 0.4 | . | 0.9 | 1.1 | 1.2 | 1.5 | 0.3 | . | . | 5.9 | 1.0 | . | 0.4 | 0.1 | . | 0.9 | 1.9 | | 54.3 | 135 | + 14 | 22 | 11 | 4 | *1* |
| | Rhin | Neuruppin (Flugh.) . . | 45 | 0.4 | 13.9 | 0.6 | 0.9 | 1.0 | . | 10.6 | 2.8 | 2.0 | 5.1 | 0.0 | 0.0 | 0.4 | 0.1 | 0.0 | 0.6 | 1.3 | 2.0 | 0.9 | 0.2 | 2.1 | 0.0 | 5.4 | 3.3 | 0.4 | 0.8 | 0.0 | 0.2 | 1.4 | 1.1 | | 57.5 | 149 | + 19 | 24 | 13 | 9 | 1 |
| | | Neu-Glienicke . . . . | 95 | . | 13.9 | 0.2 | 1.1 | 1.6 | 0.2 | 9.7 | 4.7 | 0.2 | 3.0 | . | . | . | 0.5 | 0.6 | 0.5 | 0.6 | 2.1 | 0.6 | 0.2 | 1.8 | 0.0 | 6.2 | 6.5 | . | 0.8 | . | 0.4 | 0.2 | 1.2 | | 56.8 | 116 | + 8 | 23 | 11 | 8 | 3 |
| | | Michaelisbruch . . . . | 25 | . | 13.0 | 0.3 | 0.8 | 0.6 | . | 6.1 | 4.6 | 0.7 | 1.5 | . | 0.0 | 0.1 | 0.3 | . | 0.3 | . | 1.1 | 1.1 | . | 0.9 | . | 4.0 | 0.0 | 1.6 | . | 0.2 | 0.5 | 0.7 | 0.2 | | 38.6 | 115 | + 5 | 20 | 8 | 3 | 2 |
| | | Ebereschenhof. . . . . | 31 | . | 15.2 | . | 0.5 | . | 3.8 | 3.4 | 1.4 | 4.3 | . | . | . | 0.0 | 0.1 | . | 0.8 | . | 1.4 | 1.6 | 0.5 | . | . | 3.0 | 0.8 | 0.0 | . | . | 0.6 | 0.2 | 0.7 | | 38.3 | | | 17 | 9 | 5 | 3 |

# November — Tägliche Niederschlagshöhen in Millimetern, gemessen um 7 Uhr morgens — 1942

| Flußgebiet | | Ort | See-höhe m | 1 | 2 | 3 | 4 | 5 | 6 | 7 | 8 | 9 | 10 | 11 | 12 | 13 | 14 | 15 | 16 | 17 | 18 | 19 | 20 | 21 | 22 | 23 | 24 | 25 | 26 | 27 | 28 | 29 | 30 | 31 | Monatssumme mm | Monatssumme % der Norm. | Abweichung v. d. Norm. | Zahl der Tage mit Niederschl. ≧0.1 | Niederschl. ≧1.0 | * ≧0.1 | ⊠ |
|---|---|---|---|---|---|---|---|---|---|---|---|---|---|---|---|---|---|---|---|---|---|---|---|---|---|---|---|---|---|---|---|---|---|---|---|---|---|---|---|
| Havel | Havel | Wittstock | 66 | 1.0 | 14.5 | 1.4 | 1.5 | 1.2 | . | 8.0 | 4.5 | . | 3.5 | . | . | . | . | . | 1.5 | 0.4 | 2.3 | 1.8 | 0.4 | 0.4 | 0.2 | 8.1 | 2.1 | 0.5 | 0.2 | . | 0.4 | 1.5 | . | | 55.4 | 128 | + 12 | 21 | 14 | 3 | 1 |
| | | Kyritz | 48 | 0.5 | 14.0 | 0.6 | 2.2 | 1.1 | . | 5.3 | 4.1 | 0.6 | 3.3 | . | . | . | 0.4 | . | 1.1 | . | 1.4 | 1.4 | 0.2 | 0.8 | 0.0 | 4.6 | 1.0 | 0.8 | 1.0 | . | 0.8 | 1.2 | 1.0 | | 47.4 | 121 | + 8 | 22 | 14 | 3 | 1 |
| | | Havelberg | 40 | . | 7.5 | . | 4.0 | . | . | 6.4 | 1.3 | 2.1 | 2.2 | 2.0 | . | . | . | 0.1 | . | . | 4.9 | 0.2 | 0.1 | 1.8 | . | 5.1 | 0.3 | 0.9 | . | . | 0.4 | 1.7 | 0.3 | | 41.3 | 108 | + 3 | 18 | 11 | 3 | . |
| | Stepenitz | Meyenburg | 86 | . | 15.6 | . | 0.7 | 1.1 | . | . | 10.0 | 0.1 | 1.3 | 0.2 | 0.0 | . | 0.2 | . | 0.9 | . | 2.9 | 1.0 | 0.6 | 0.8 | 0.9 | 8.0 | 1.0 | . | 1.5 | . | . | . | . | | 46.8 | 104 | + 2 | 17 | 9 | 4 | 2 |
| | | Könkendorf | 95 | 2.3 | 12.6 | 0.5 | 1.5 | 1.6 | 0.2 | 5.6 | 5.4 | 0.9 | 1.5 | . | . | . | . | . | 1.5 | . | 3.1 | 0.3 | 0.4 | 2.0 | 0.8 | 6.5 | 1.5 | 1.2 | 0.1 | . | 0.7 | 0.5 | 0.6 | | 51.3 | 121 | + 9 | 23 | 13 | 3 | . |
| | | Hoppenrade | 47 | 1.8 | 10.7 | 1.9 | 0.8 | 2.0 | 0.2 | 4.4 | 4.2 | 1.1 | 3.2 | . | . | . | 0.3 | 0.1 | 1.2 | 0.2 | 2.3 | 3.2 | 0.5 | 1.3 | . | 5.5 | 1.4 | 1.0 | 0.1 | . | 1.1 | 0.8 | 3.7 | | 53.0 | 118 | + 8 | 25 | 17 | 1 | . |
| | Elbe | Wittenberge | 23 | 2.8 | 10.5 | 0.6 | 0.9 | 1.1 | . | 4.1 | 3.7 | 0.6 | 2.4 | . | . | . | 0.2 | . | 0.3 | 0.6 | 2.6 | . | 0.3 | 1.0 | . | 5.9 | 2.0 | 1.8 | 0.2 | . | 0.9 | 0.2 | . | | 42.7 | 108 | + 3 | 21 | 11 | 3 | . |
| | Aland | Zichtau | 58 | 4.8 | 6.3 | . | 2.2 | 1.7 | 1.3 | 9.2 | 3.3 | . | 6.3 | . | . | . | . | . | 1.8 | . | 5.1 | 0.7 | . | 1.1 | . | 5.7 | . | 3.1 | . | . | 1.1 | 2.8 | | | 56.5 | 136 | + 15 | 17 | 15 | 2 | . |
| | | Güssefeld | 40 | 4.7 | 7.1 | 1.3 | 0.8 | 1.6 | . | 7.8 | 3.6 | . | 6.1 | . | . | 0.2 | 0.3 | . | 1.8 | 1.2 | 4.1 | 0.8 | 0.3 | 2.3 | . | 5.5 | 4.2 | 0.7 | . | . | 0.5 | 0.7 | 0.2 | | 55.8 | 144 | + 17 | 22 | 13 | 3 | . |
| | | Großschwechten | 33 | 1.4 | 10.7 | 0.1 | 1.5 | 1.0 | . | 4.8 | . | 4.6 | 4.5 | . | . | . | . | . | 1.4 | 0.2 | 3.7 | 0.3 | 0.6 | 1.1 | . | 7.5 | 1.6 | 0.6 | . | . | 0.6 | 1.6 | 0.2 | | 48.0 | 133 | + 12 | 20 | 13 | 3 | . |
| | Elbe | Seehausen (Altm.) | 21 | 2.1 | 12.7 | . | . | 2.7 | . | 2.1 | 6.8 | . | 2.1 | . | . | . | 0.0 | 0.0 | 0.5 | 2.7 | 1.0 | 1.2 | 0.9 | 1.1 | . | 5.1 | 3.0 | . | . | 1.5 | 2.5 | 3.8 | 2.0 | | 53.8 | 138 | + 15 | 18 | 16 | 1 | 1 |
| | | Lenzen (Elbe) | 17 | 2.0 | 12.0 | . | . | 2.0 | . | 2.5 | . | 0.8 | . | . | . | . | . | . | 1.5 | . | 2.0 | . | . | . | . | 0.6 | 1.4 | 4.0 | . | . | . | . | . | | 28.8 | 73 | − 11 | 10 | 8 | . | . |
| | Elde | Röbel | 64 | 2.3 | 15.0 | 0.9 | . | 0.6 | . | 7.5 | 4.1 | . | 2.3 | . | . | . | . | . | 1.3 | 0.6 | 4.2 | . | 0.5 | 2.7 | 1.1 | 8.2 | 1.8 | . | . | . | . | 2.4 | 0.9 | | 56.4 | 140 | + 16 | 17 | 12 | 4 | . |
| | | Waren | 68 | 2.8 | 14.3 | 1.4 | 0.4 | 0.2 | . | 6.8 | 4.7 | 1.4 | 4.4 | . | . | . | 0.2 | . | 2.2 | . | 3.3 | 1.2 | 0.6 | 1.6 | 0.3 | 8.9 | 0.4 | . | 1.6 | 0.0 | . | 2.4 | 1.1 | | 60.2 | 150 | + 20 | 21 | 15 | 7 | 1 |
| | | Plau | 63 | 1.7 | 12.4 | 0.3 | . | . | . | 4.5 | 6.2 | | | | | | | | | | 4.1 | 0.4 | . | 2.4 | . | 3.3 | . | . | 1.2 | 1.3 | . | . | | 31.6 | 80 | − 8 | 13 | 10 | 2 | . |
| | | Redlin | 57 | 1.5 | 9.3 | 2.3 | 0.2 | 0.7 | . | 5.2 | 3.7 | . | 1.8 | . | 0.1 | . | 0.2 | . | 1.4 | . | 2.2 | 0.3 | 1.2 | 1.2 | 0.6 | 7.3 | 1.3 | 0.8 | 0.5 | . | 0.4 | . | 0.2 | | 42.4 | 98 | − 1 | 22 | 12 | 5 | . |
| | | Hohenwiecheln | 50 | . | 8.1 | . | 3.5 | 1.2 | . | 1.0 | 5.0 | . | 1.1 | . | . | . | 0.3 | 0.3 | 1.0 | . | 4.0 | 0.3 | 0.2 | 0.8 | . | 8.7 | 0.5 | 2.5 | . | . | 0.9 | 1.8 | 0.2 | | 41.4 | 93 | − 3 | 19 | 11 | 1 | . |
| | | Schwerin (Stadt) | 52 | 1.0 | 6.4 | . | 3.1 | 0.6 | . | 0.8 | 4.7 | . | 0.7 | . | . | . | . | 0.5 | 0.4 | . | 3.3 | 0.4 | 0.2 | 0.5 | . | 1.5 | 1.2 | 1.3 | . | . | . | . | . | | 26.6 | 61 | − 17 | 16 | 8 | 3 | . |
| | | Grabow, Kr. Ludwigslust | 30 | 4.1 | 10.6 | . | 2.2 | . | . | 4.2 | 4.5 | . | 3.0 | . | . | . | 3.2 | . | . | 1.7 | 3.5 | . | . | 2.2 | . | 5.3 | 3.7 | 2.1 | . | . | . | . | . | | 50.3 | 104 | + 2 | 13 | 13 | 2 | . |
| | E. | Dömitz | 15 | 2.5 | 7.5 | 1.5 | 1.9 | 0.5 | . | 3.4 | 4.3 | . | 6.3 | . | . | . | . | . | 0.7 | 1.0 | 4.7 | 0.5 | 0.6 | 0.9 | . | 8.9 | 1.1 | 2.7 | . | . | 1.0 | 2.0 | 1.7 | | 53.7 | 135 | + 14 | 20 | 15 | 1 | . |
| | Jeetzel | Klötze | 55 | 2.8 | 5.6 | 1.6 | 1.4 | 1.7 | . | 5.9 | 3.4 | . | 7.1 | . | . | . | 0.5 | . | 1.0 | 0.4 | 4.0 | 0.6 | 0.4 | 1.4 | . | 4.8 | 1.4 | 1.2 | 0.4 | . | 0.4 | 1.0 | 2.2 | | 49.2 | 129 | + 11 | 22 | 16 | 4 | 5 |
| | | Salzwedel (Stadt) | 23 | 3.5 | 6.0 | 0.2 | 1.9 | . | 0.2 | 6.0 | 2.7 | . | 7.9 | . | . | . | . | . | 1.5 | 3.5 | 0.2 | 0.2 | 0.8 | 2.6 | . | 8.0 | 1.2 | 2.2 | . | 0.1 | 1.0 | 1.5 | . | | 51.2 | 121 | + 9 | 20 | 14 | 2 | . |
| | | Arendsee | 28 | . | 12.0 | 0.4 | 1.7 | 1.0 | . | 5.0 | 4.0 | . | 4.9 | . | . | . | 0.6 | . | 1.5 | 2.3 | 4.0 | 0.5 | 0.5 | 3.5 | . | 9.0 | 2.0 | 1.7 | 0.2 | . | 1.0 | 0.5 | 0.7 | | 57.0 | 143 | + 17 | 21 | 14 | 3 | . |
| | | Schnega | 36 | 1.1 | 3.8 | 0.3 | 3.6 | 0.2 | 0.2 | 4.8 | 3.3 | . | 3.7 | 0.1 | 0.3 | 0.1 | 1.2 | . | 2.4 | 1.0 | 4.0 | 0.1 | 0.5 | 1.0 | . | 6.4 | 0.8 | 1.0 | 0.4 | . | 1.2 | 1.3 | 0.2 | | 12.3 | 29 | − 30 | 26 | 15 | 4 | . |
| | | Lüchow | 18 | 3.0 | 6.3 | . | 2.9 | 0.6 | . | 5.1 | 3.3 | . | 8.1 | . | . | . | . | . | 1.5 | . | 2.6 | 0.8 | 1.6 | 1.3 | . | 10.2 | 0.5 | 1.9 | 0.3 | . | 0.6 | 1.3 | 0.5 | | 52.4 | 130 | + 12 | 19 | 13 | 2 | . |
| | Sude | Hagenow | 25 | 0.4 | 4.5 | 1.6 | 0.7 | . | . | 3.1 | 5.6 | . | 0.8 | . | . | . | 0.1 | 0.1 | 0.9 | . | 4.1 | . | 0.9 | 2.0 | . | 5.6 | 0.7 | 1.5 | 0.9 | . | 0.8 | . | . | | 34.7 | 76 | − 11 | 18 | 8 | 2 | . |
| | | Lübtheen | 15 | 0.7 | 4.9 | 2.5 | 1.2 | 0.6 | 0.1 | 3.2 | 7.7 | . | 4.5 | 0.1 | 0.1 | 0.1 | 0.2 | . | 0.5 | 0.7 | 4.0 | 0.5 | 0.5 | 0.7 | . | 7.7 | 1.8 | 1.4 | 0.2 | . | 0.6 | 0.4 | 0.5 | | 45.4 | 107 | + 3 | 26 | 10 | 2 | . |
| | | Zarrentin | 45 | 0.3 | 5.7 | 2.0 | 3.1 | 1.2 | . | 0.6 | 5.2 | . | 0.5 | . | . | . | 0.1 | 1.0 | 0.7 | 3.9 | 4.0 | 0.3 | 0.6 | 1.4 | . | 4.8 | 1.3 | 1.2 | 0.1 | . | . | 1.5 | . | | 39.5 | 80 | − 10 | 22 | 13 | 1 | . |
| | Elbe | Lauenburg (Elbe) | 45 | 0.0 | 4.5 | 2.3 | 2.2 | 0.3 | . | 1.5 | 5.8 | . | 2.7 | 0.1 | 0.1 | . | 0.3 | 0.4 | 0.5 | 0.1 | 3.3 | 0.3 | 0.5 | 1.3 | . | 12.9 | 1.0 | 2.8 | 0.5 | 0.0 | 0.9 | 2.2 | 0.4 | | 46.9 | 104 | + 2 | 24 | 12 | 3 | . |
| | Ilmenau | Uelzen (Gartenstr.) | 38 | 0.6 | 3.9 | 1.5 | 1.5 | 1.3 | . | 5.6 | 3.1 | . | 3.7 | . | 0.2 | 0.0 | 0.5 | . | 1.0 | 2.2 | 4.5 | 0.9 | 0.9 | 2.1 | 0.0 | 7.7 | . | 2.0 | 0.4 | . | 1.0 | 1.6 | 1.2 | | 47.4 | 107 | + 3 | 22 | 16 | 1 | . |
| | | Velgen | 85 | . | 4.9 | 1.9 | 1.9 | 0.6 | . | 3.0 | 3.8 | . | 5.3 | . | . | . | . | . | 0.7 | 0.9 | 4.6 | 0.0 | 0.9 | 2.4 | 0.2 | 5.5 | 0.4 | . | 1.4 | 0.0 | 0.8 | 1.4 | 0.7 | | 41.3 | 91 | − 4 | 19 | 11 | 1 | . |
| | | Melbeck | 20 | . | 5.5 | 2.7 | 3.2 | 0.7 | . | 2.8 | . | . | 4.6 | . | . | 0.2 | . | . | . | . | 6.1 | 6.4 | 0.3 | 2.2 | . | 7.9 | . | 0.9 | 0.2 | . | . | . | 0.3 | | 44.0 | | | 15 | 9 | . | . |
| | | Hohenfier | 64 | . | 6.2 | 1.8 | 4.7 | 0.8 | . | 7.3 | 2.1 | . | 1.7 | 0.1 | . | . | 0.2 | . | 0.1 | 0.1 | . | 3.1 | 0.1 | 1.4 | . | . | 5.1 | . | 2.3 | . | . | 2.9 | 3.5 | | 43.5 | 105 | + 2 | 18 | 12 | 2 | 1 |
| | | Dahlenburg | 35 | Einzelwerte unbrauchbar | | | | | | | | | | | | | | | | | | | | | | | | | | | | | *41.0* | *98* | *− 1* | | | | |
| | Ilmenau bis Stör | Handeloh | 55 | . | 2.4 | 3.4 | 2.5 | 2.6 | . | 5.2 | | . | . | . | . | . | . | . | . | 3.4 | 12.3 | | 2.4 | . | 12.6 | 1.5 | 5.7 | . | . | 0.9 | 1.9 | 0.9 | | 57.7 | | | 17 | 15 | 2 | 2 |
| | | Sahrendorf-Schätzendorf | 70 | 0.7 | 2.7 | 4.4 | 1.9 | 2.9 | 0.0 | 3.8 | 4.1 | . | 2.5 | . | 0.0 | 0.1 | 0.3 | . | 1.0 | 2.7 | 5.8 | 0.9 | 1.6 | 3.6 | 0.1 | 11.7 | . | 0.8 | 0.1 | 0.1 | 1.1 | 4.2 | 1.0 | | 57.1 | | | 24 | 16 | 4 | 4 |
| | | Schwarzenbek | 45 | . | 5.0 | 1.2 | 5.9 | . | . | 1.5 | 7.7 | . | 4.8 | . | 0.3 | 0.8 | . | 0.3 | 1.5 | 5.3 | 4.5 | 0.4 | . | 3.0 | . | 13.2 | 0.3 | 2.1 | 1.2 | . | 1.0 | 2.3 | . | | 62.3 | 117 | + 9 | 20 | 15 | 2 | . |
| | | Hamburg-Kirchwärder | 5 | 0.2 | 4.0 | . | 4.5 | 0.2 | 0.2 | 1.0 | 4.5 | 0.2 | 5.6 | . | . | . | 0.2 | 0.0 | 0.5 | 0.5 | 5.0 | 0.2 | 0.0 | 0.9 | 0.0 | 10.1 | 0.6 | 1.0 | 0.1 | . | 0.8 | 1.4 | . | | 41.7 | | | 21 | 9 | . | . |
| | | Hamburg-Fuhlsbüttel | 12 | 0.0 | 3.6 | 0.0 | 5.5 | 0.3 | 0.5 | 0.8 | 5.0 | . | 4.6 | . | . | 0.0 | 0.0 | 0.7 | 0.9 | 0.2 | 5.5 | 0.4 | 0.9 | 2.5 | 0.9 | 12.1 | 0.2 | 1.2 | 0.3 | 0.0 | 1.5 | 1.3 | 0.7 | | 49.6 | 94 | − 3 | 22 | 10 | 5 | 1 |
| | | Sauensiek | 40 | . | 2.0 | 1.1 | 3.5 | 1.4 | . | 1.8 | 4.9 | 0.1 | 3.4 | . | . | . | 0.0 | 0.4 | 1.5 | 3.1 | 5.0 | 1.2 | 1.6 | 3.2 | 3.1 | 9.6 | . | 1.6 | 0.4 | 0.1 | 1.4 | 2.1 | 2.9 | | 55.4 | 106 | + 3 | 23 | 19 | 3 | 2 |
| | | Estebrügge | 1 | . | 1.5 | 0.1 | 5.9 | 0.4 | 0.1 | 1.0 | 3.2 | 0.1 | 2.4 | . | . | 0.1 | 0.1 | 0.3 | 1.7 | 0.7 | 4.5 | 0.9 | 0.8 | 1.5 | 1.8 | 7.1 | . | 1.1 | 0.1 | . | . | 2.4 | 0.8 | | 38.6 | 75 | − 13 | 24 | 12 | 2 | 2 |
| | | Stade-Agathenburg | 16 | 0.0 | 1.1 | 0.0 | 11.9 | 0.0 | . | 1.5 | 2.4 | 0.9 | 1.9 | . | . | 0.0 | 0.0 | 0.1 | 1.7 | 4.0 | 4.6 | 1.6 | 1.1 | 2.9 | 3.0 | 9.2 | . | 0.4 | 0.3 | 0.1 | 1.2 | 1.7 | 2.4 | | 53.9 | 102 | + 1 | 21 | 16 | 4 | 1 |
| | | Rantzau | 10 | . | 2.5 | 1.0 | 9.6 | 0.7 | . | 0.1 | 3.6 | . | 6.4 | . | . | . | . | 1.0 | 1.4 | 0.1 | 4.6 | 1.1 | 0.5 | 2.2 | 1.6 | 12.0 | . | 1.9 | 0.2 | 0.1 | . | 3.1 | 2.6 | | 56.3 | 108 | + 4 | 21 | 15 | 2 | 1 |
| | | Glückstadt | 3 | . | 1.2 | 1.0 | 9.6 | . | . | 0.3 | 2.8 | 0.7 | 4.1 | . | . | . | 0.2 | 0.1 | 1.2 | . | 2.8 | 3.4 | 0.3 | . | 0.2 | 12.6 | . | . | . | 0.4 | 1.6 | . | 2.0 | | 44.5 | 83 | − 9 | 18 | 11 | 2 | . |
| | Stör | Brokstedt | 10 | . | . | . | 7.6 | 0.3 | . | . | 2.9 | 0.0 | 2.0 | . | . | . | . | . | 2.4 | . | 4.0 | 2.0 | . | . | 0.2 | 11.4 | . | 1.3 | . | . | . | 2.9 | 0.0 | | 37.0 | 62 | − 23 | 11 | 9 | 1 | . |
| | | Seth | 33 | 0.2 | 2.2 | 0.2 | 7.6 | 0.6 | 0.1 | 0.6 | 4.8 | . | 1.8 | 0.1 | . | . | 0.0 | 0.7 | 0.0 | 1.7 | 4.7 | . | 1.2 | 0.3 | 0.0 | 7.8 | 1.0 | 1.1 | . | . | 1.2 | 0.8 | 0.1 | | 38.8 | 75 | − 13 | 21 | 11 | 2 | . |
| | | Bramstedt, Bad | 10 | 0.0 | 0.8 | 1.5 | 10.0 | 0.7 | . | 0.1 | 3.4 | 1.3 | 3.7 | . | . | . | . | . | 2.0 | 1.3 | 4.9 | 0.6 | . | 0.9 | 0.7 | 8.9 | . | 1.7 | . | . | 1.9 | 2.1 | 0.6 | | 47.1 | 82 | − 10 | 19 | 12 | 2 | 1 |
| | | Itzehoe | 20 | 0.0 | 1.0 | 1.3 | 8.5 | 0.7 | . | 0.1 | 4.6 | 0.2 | 4.9 | 0.1 | . | . | 0.0 | 0.6 | 1.8 | 0.1 | 5.4 | 1.4 | 0.5 | 0.8 | 0.8 | 9.1 | 0.0 | 1.2 | 0.2 | . | 0.4 | 0.8 | 3.1 | | 47.6 | 79 | − 13 | 23 | 11 | 3 | 1 |
| | | Christinenthal | 20 | 0.3 | 1.4 | . | 7.0 | 1.1 | . | . | 6.7 | 1.8 | 3.9 | . | . | . | . | 0.6 | 2.0 | 3.4 | 6.0 | 1.1 | 0.4 | 2.0 | 2.5 | 6.5 | . | 1.1 | . | . | 2.0 | 2.2 | 0.9 | | 52.9 | 83 | − 11 | 20 | 16 | 2 | 2 |
| | E. | Freiburg a. E. | 3 | 2.0 | 1.1 | 1.6 | 9.3 | 0.3 | . | 0.3 | 3.2 | 2.2 | 3.6 | . | . | . | 0.3 | 0.2 | 2.3 | 0.8 | 4.9 | 0.8 | 0.5 | 1.2 | 3.5 | 9.4 | . | 0.8 | 0.2 | 0.1 | 1.5 | 2.1 | 4.1 | | 54.3 | 92 | − 5 | 24 | 14 | 2 | 1 |

**November** — **Tägliche Niederschlagshöhen in Millimetern, gemessen um 7 Uhr morgens** — **1942**

| Flußgebiet | | Ort | Seehöhe m | 1 | 2 | 3 | 4 | 5 | 6 | 7 | 8 | 9 | 10 | 11 | 12 | 13 | 14 | 15 | 16 | 17 | 18 | 19 | 20 | 21 | 22 | 23 | 24 | 25 | 26 | 27 | 28 | 29 | 30 | 31 | Monatssumme mm | % der Norm. | Abweichung v. d. Norm. | Zahl der Tage mit Niederschl. ≥0.1 | Niederschl. ≥1.0 | * ≥0.1 | ≡ |
|---|---|---|---|---|---|---|---|---|---|---|---|---|---|---|---|---|---|---|---|---|---|---|---|---|---|---|---|---|---|---|---|---|---|---|---|---|---|---|---|
| **Von der Elbe bis zur Weser** | | | | | | | | | | | | | | | | | | | | | | | | | | | | | | | | | | | | | | | | |
| Hannov. Küste (Elbe-Weser) | Oste | Elsdorf | 30 | . | 1.6 | 3.2 | 6.2 | 3.9 | 0.2 | 3.7 | 5.8 | 0.0 | 1.1 | 0.1 | . | . | . | 0.4 | 1.7 | 4.6 | 4.7 | 1.5 | 0.7 | 1.0 | 3.1 | 0.4 | . | 1.4 | 0.9 | 0.1 | . | 2.2 | 0.3 | | 48.8 | | | 23 | 15 | 3 | . |
| | | Selsingen | 22 | . | 0.7 | 0.1 | 4.7 | 3.1 | . | 1.4 | 3.3 | 1.4 | . | . | . | . | . | . | 0.2 | 5.5 | 4.4 | 1.3 | 0.5 | . | 6.2 | 5.7 | . | 0.4 | 0.6 | . | 0.7 | 1.4 | . | | 41.6 | 74 | − 15 | 18 | 11 | 1 | . |
| | | Bremervörde | 6 | . | 0.6 | 0.0 | 10.4 | 1.3 | . | 0.9 | 3.3 | 0.4 | 1.3 | . | . | . | 0.0 | 0.5 | 1.8 | 3.0 | 0.1 | 1.6 | 1.0 | 2.4 | 5.8 | 9.4 | . | 0.9 | 0.5 | 0.1 | 2.1 | 2.1 | 2.5 | | 52.0 | 91 | − 5 | 22 | 14 | 3 | 2 |
| | Nordsee | Steinau | 1 | . | 1.3 | 0.1 | 4.5 | 0.8 | 0.1 | 0.3 | 1.7 | 1.3 | 1.7 | . | . | 0.1 | 0.1 | 0.1 | 3.6 | 2.1 | 4.7 | 0.8 | 0.3 | 2.0 | 6.3 | 6.0 | . | 0.3 | 0.1 | 0.0 | 0.6 | 3.3 | 3.7 | | 45.9 | 77 | − 14 | 25 | 13 | 2 | 2 |
| | | Lamstedt | 25 | 1.0 | 1.0 | . | 4.0 | . | 3.4 | . | 3.7 | 0.7 | 0.5 | . | . | . | 0.4 | 3.3 | . | 1.0 | 7.1 | 2.5 | 2.4 | 3.3 | 4.5 | 8.2 | . | 1.2 | . | . | 0.2 | 3.1 | 3.4 | | 57.9 | 97 | − 2 | 20 | 16 | 3 | 1 |
| | | Altenbuch | 2 | . | 0.5 | 1.4 | 5.7 | 1.9 | . | 0.3 | 2.9 | 1.5 | 1.4 | . | . | . | . | 0.5 | 1.3 | 2.4 | 5.1 | 0.7 | 0.7 | 4.1 | 6.1 | 5.4 | . | 0.4 | 0.1 | . | . | 2.7 | 4.1 | | 49.2 | 79 | − 13 | 21 | 14 | 1 | 1 |
| | | Bremerhaven | 4 | . | 1.6 | 0.3 | 7.7 | 2.7 | 0.0 | 0.6 | 2.2 | 0.9 | . | . | . | . | . | 0.2 | 1.1 | 4.3 | 6.1 | 0.8 | 0.8 | 1.2 | 3.4 | 7.8 | . | 0.6 | 0.2 | 0.0 | 0.7 | 1.5 | 0.8 | | 45.5 | 96 | − 2 | 21 | 11 | 2 | 2 |
| **Weser** | | | | | | | | | | | | | | | | | | | | | | | | | | | | | | | | | | | | | | | | |
| Werra | Kern | Hetschbach | 432 | 2.1 | . | 0.8 | 2.6 | 2.1 | 4.6 | 4.2 | 3.8 | 3.9 | 0.5 | 2.7 | . | . | . | . | . | 5.2 | 1.6 | 3.0 | . | 1.0 | 0.4 | 1.2 | 8.4 | 0.2 | . | 0.1 | . | 0.0 | 3.3 | | 51.7 | | | 20 | 15 | 8 | 11 |
| | | Hildburghausen | 381 | 1.6 | 1.4 | 1.1 | 0.4 | 1.8 | 4.2 | 7.4 | 2.0 | 4.4 | 0.8 | . | . | . | . | . | . | 5.6 | 1.1 | 4.2 | . | 0.6 | 1.4 | 1.3 | 7.0 | . | . | . | . | 3.3 | 3.3 | | 52.9 | 96 | − 2 | 19 | 16 | 8 | 4 |
| | Schleuse | Unterneubrunn | 460 | 1.8 | 2.0 | 3.5 | . | . | 6.5 | 4.0 | 4.3 | 1.9 | 4.7 | . | . | . | . | . | 5.5 | . | 3.5 | 3.3 | 3.8 | 2.0 | 1.5 | 7.1 | 5.4 | 0.1 | . | . | 1.0 | 0.5 | 8.1 | | 70.5 | 97 | − 2 | 20 | 18 | 9 | 12 |
| | | Frauenwald | 745 | 2.3 | 10.0 | 6.2 | 0.4 | 2.3 | 1.7 | 12.6 | 5.3 | 6.7 | 3.3 | 1.3 | . | . | . | . | . | 9.4 | 1.7 | 6.2 | 1.3 | 1.7 | 2.7 | 6.9 | 13.8 | 0.9 | . | . | . | 1.2 | 11.3 | | 109.2 | | | 22 | 20 | 10 | 14 |
| | | Schmiedefeld a. R. | 720 | 1.4 | 10.0 | 4.8 | 0.9 | 5.5 | 6.0 | 14.3 | 2.7 | 5.0 | 2.8 | 1.0 | . | . | . | . | . | 5.7 | 2.6 | 4.3 | 0.9 | 2.2 | 1.8 | 3.5 | 6.4 | 1.0 | . | . | . | 1.5 | 5.9 | | 87.2 | 84 | − 17 | 22 | 19 | 11 | 14 |
| | W. | Tachbach | 355 | 2.9 | 4.4 | 1.9 | 0.4 | 2.4 | 4.5 | 8.8 | 2.0 | 7.4 | 1.9 | 1.1 | . | . | . | . | 0.6 | 5.7 | 1.8 | 5.9 | 0.0 | 1.8 | 0.7 | 1.2 | 9.0 | 0.0 | . | . | . | 0.8 | 3.0 | | 68.2 | 131 | + 16 | 21 | 17 | 8 | 9 |
| | Hassel | Suhl | 437 | 6.9 | 5.7 | 0.5 | 3.5 | 4.0 | 11.5 | 2.6 | 5.8 | 2.8 | 0.1 | . | . | . | . | . | 8.7 | 2.4 | 8.1 | 0.4 | 4.2 | . | 1.2 | 3.2 | 12.0 | 1.2 | . | 0.3 | 2.4 | 3.3 | 0.1 | | 90.9 | 136 | + 24 | 23 | 18 | 8 | 13 |
| | | Oberschönau | 515 | 3.6 | 11.1 | 1.2 | . | 2.1 | 4.8 | 8.0 | 7.8 | | 3.7 | . | . | . | . | . | 0.8 | 8.1 | 5.0 | 5.3 | 0.9 | 3.2 | 2.6 | 9.1 | 8.3 | 1.4 | . | . | . | 2.8 | 4.3 | | 93.5 | 111 | + 9 | 21 | 19 | 10 | 8 |
| | Hassel bis Hörsel | Henneberg | 410 | 1.6 | 10.1 | 3.4 | . | 2.1 | 7.0 | 8.4 | 3.5 | 0.8 | . | . | . | . | . | . | . | 4.6 | . | 2.0 | . | . | 2.3 | 0.8 | 2.1 | 2.8 | 0.2 | . | . | . | 4.7 | | 56.4 | 122 | + 10 | 16 | 13 | 8 | 1 |
| | | Meiningen | 308 | 0.5 | 6.4 | 7.2 | 0.2 | 2.2 | 5.0 | 7.0 | 2.6 | 4.8 | 1.0 | 1.4 | . | . | . | . | 0.0 | 5.4 | 2.8 | 5.6 | . | 1.0 | 2.0 | 0.5 | 3.4 | 0.0 | . | . | . | 0.1 | 1.5 | | 62.8 | 137 | + 17 | 20 | 17 | 7 | . |
| | | Geba | 670 | . | 5.0 | 7.0 | 7.2 | . | 2.8 | 13.0 | 3.3 | 3.1 | 3.3 | 1.0 | . | . | . | . | . | . | 6.3 | 5.8 | . | . | 1.0 | 5.8 | . | 7.0 | . | . | . | . | 1.1 | | 72.7 | 140 | + 21 | 15 | 15 | 4 | 4 |
| | | Schmalkaden | 330 | 2.0 | 3.3 | 3.5 | 0.6 | 1.7 | 3.1 | 4.2 | 1.3 | 3.8 | 2.2 | . | . | . | . | . | . | 7.3 | 2.1 | 8.7 | 0.5 | 1.5 | 1.8 | 1.0 | 6.3 | . | . | . | . | 2.0 | 2.2 | | 59.1 | 128 | + 13 | 20 | 18 | 7 | 3 |
| | | Roßdorf | 375 | 4.0 | 2.9 | 3.4 | 1.7 | 1.9 | 4.9 | 7.1 | 0.8 | 4.0 | 1.2 | 0.4 | . | . | . | . | 0.1 | 5.3 | 2.4 | 5.0 | . | 0.7 | 3.0 | 0.4 | 3.6 | . | . | . | . | 0.0 | 1.0 | | 53.8 | 123 | + 10 | 20 | 15 | 6 | 2 |
| | | Brotterode | 600 | 5.2 | 2.3 | 8.5 | . | . | 8.2 | 9.6 | 3.6 | 4.0 | 3.5 | . | . | . | . | . | . | 6.0 | 7.6 | 2.4 | 0.8 | . | 5.5 | 2.0 | 10.5 | 0.5 | . | 0.9 | 1.1 | 0.7 | 1.0 | | 83.9 | 101 | + 1 | 20 | 16 | 12 | 12 |
| | | Inselsberg, Großer | 915 | 4.2 | 11.4 | 8.6 | 1.3 | 0.6 | 7.4 | 15.0 | 4.0 | 3.7 | 1.8 | 0.3 | 0.0 | 0.0 | . | . | 0.7 | 5.6 | 2.4 | 3.2 | 0.8 | 1.3 | 7.1 | 1.8 | 6.3 | 0.0 | 0.0 | 0.1 | 0.0 | 2.9 | 3.4 | | 93.9 | 96 | − 4 | 23 | 18 | 11 | 14 |
| | | Kieselbach | 235 | 7.1 | 2.0 | 1.6 | 0.2 | 0.2 | 6.9 | 6.7 | 2.5 | 1.7 | 1.7 | 0.4 | . | . | . | . | 0.3 | 4.1 | 2.1 | 2.5 | 0.3 | 0.1 | 1.0 | 1.4 | 3.4 | . | . | . | . | 0.1 | 1.7 | | 48.2 | | | 22 | 15 | 5 | 1 |
| | | Vacha | 240 | 9.3 | 2.1 | 3.8 | 0.4 | . | 5.3 | 6.2 | 1.8 | 3.3 | 1.4 | 0.5 | . | . | . | . | 0.1 | 3.5 | 2.2 | 1.3 | 0.2 | 0.3 | 2.2 | 0.3 | 3.0 | . | . | 0.8 | . | 1.6 | . | | 49.6 | 111 | + 5 | 21 | 14 | 2 | 1 |
| | | Hilders | 450 | 6.2 | 7.3 | 6.8 | 0.2 | 2.4 | 2.9 | 6.4 | 0.4 | 5.1 | 1.1 | 1.5 | . | . | . | . | 0.5 | 4.5 | 1.8 | 6.8 | . | 0.4 | 0.2 | 4.0 | 4.8 | . | . | . | . | . | 5.2 | | 68.5 | 106 | + 4 | 20 | 15 | 5 | 4 |
| | | Rasdorf | 320 | 10.0 | 8.9 | 2.9 | . | . | 8.5 | 6.2 | 5.8 | 0.8 | 0.1 | . | . | . | . | . | 0.8 | 5.0 | 3.6 | 2.9 | . | 0.4 | 2.0 | . | 1.5 | . | . | . | 2.0 | 2.0 | 0.2 | | 63.6 | 149 | + 21 | 18 | 13 | 6 | 2 |
| | | Marksuhl | 246 | 6.5 | 1.0 | 2.6 | . | . | 8.6 | 7.0 | 5.5 | 0.7 | 1.7 | . | . | . | . | . | 3.1 | | 6.3 | | . | . | 3.2 | 2.2 | 3.5 | . | . | . | . | 1.5 | | | 53.4 | | | 17 | 14 | 5 | . |
| | | Frauenborn | 295 | 9.5 | 3.9 | 0.3 | . | . | 9.7 | 8.9 | 2.9 | 0.5 | 4.3 | 0.1 | . | . | . | . | 0.7 | 7.5 | 3.5 | 3.6 | 0.6 | 1.1 | 0.1 | 3.1 | 2.7 | . | . | . | . | 0.6 | 0.4 | | 64.0 | | | 20 | 12 | 6 | . |
| | Hörsel | Tabarz | 393 | 1.9 | 1.7 | 2.2 | . | 2.2 | 5.7 | . | 2.1 | 0.6 | 0.2 | . | . | . | 0.0 | . | 0.1 | 3.7 | 2.8 | 0.2 | . | 0.7 | 3.0 | 1.3 | . | . | . | 1.2 | 3.2 | 0.9 | | 33.7 | 43 | − 45 | 18 | 12 | 8 | . |
| | | Gotha (Flugh.) | 300 | 0.5 | 0.7 | 2.5 | 0.5 | 0.0 | 4.3 | 2.8 | 0.4 | 2.0 | 1.7 | 0.0 | 0.0 | 0.0 | 0.0 | 0.0 | . | 2.8 | 0.8 | 0.9 | 0.0 | 0.0 | 1.1 | 0.0 | 2.1 | 0.0 | 0.0 | . | 0.0 | 0.6 | 0.3 | | 24.0 | 67 | − 12 | 16 | 8 | 6 | 1 |
| | | Großenbehringen | 281 | 4.7 | 2.3 | 1.7 | . | . | 8.3 | 4.6 | 1.0 | 2.5 | 1.3 | . | . | 0.2 | . | . | . | 5.3 | 2.4 | 1.8 | 0.3 | 1.3 | 0.9 | 1.5 | 3.7 | . | . | . | . | 3.4 | 3.2 | | 49.4 | 111 | + 5 | 19 | 16 | 7 | 2 |
| | | Eisenach | 222 | 6.0 | 2.4 | 1.9 | 0.1 | . | 6.7 | 5.7 | 1.7 | 2.6 | 1.5 | 0.2 | . | . | . | . | . | 3.8 | 1.8 | 3.3 | 0.2 | 1.0 | 2.3 | 1.1 | 2.8 | . | . | . | . | 1.1 | 1.8 | | 48.0 | 109 | + 4 | 20 | 17 | 4 | . |
| | Hörsel bis Vereinigung | Eschwege (Stadt) | 170 | 11.8 | 1.6 | 0.5 | . | . | 6.2 | 7.6 | 3.8 | 1.9 | 1.5 | . | . | . | . | . | . | 1.1 | 2.5 | 1.7 | 0.2 | 0.5 | 0.7 | 1.3 | 1.3 | . | . | . | . | . | 4.6 | | 48.8 | 129 | + 11 | 17 | 13 | 3 | 1 |
| | | Wichmannshausen | 203 | 13.3 | 2.3 | 0.3 | . | . | 7.4 | 10.6 | 3.6 | 3.6 | 1.1 | 0.5 | . | . | . | . | 0.0 | 4.7 | 2.8 | 2.4 | . | 1.2 | 1.1 | 2.1 | 6.0 | . | . | . | 0.0 | 1.4 | 0.9 | | 65.3 | | | 18 | 15 | 5 | . |
| | | Nonnenholz | 305 | 9.0 | 4.3 | . | . | . | 4.0 | 10.4 | 0.5 | . | 1.5 | . | . | . | . | 1.0 | 0.4 | 6.3 | 2.6 | 4.2 | 0.4 | 1.7 | 1.1 | 11.1 | 4.3 | 0.0 | . | . | . | 1.5 | 10.2 | | 74.5 | | | 18 | 15 | 8 | 1 |
| | | Witzenhausen | 136 | 7.2 | 2.0 | 0.5 | . | . | 5.6 | 6.7 | 4.4 | 1.1 | 2.5 | . | . | . | . | . | 0.3 | 2.3 | 4.0 | 1.7 | 0.6 | 0.4 | 1.3 | 3.4 | 1.4 | . | . | . | 0.2 | 0.3 | 6.3 | | 52.2 | 127 | + 11 | 20 | 14 | 5 | . |
| | | Hannov. Münden | 125 | 4.7 | 6.7 | 1.0 | . | . | 6.5 | 11.5 | 10.3 | . | 2.3 | . | . | . | . | . | 0.7 | 6.7 | 4.3 | 3.0 | 1.6 | 0.8 | 2.4 | 8.9 | 3.0 | . | . | 0.3 | 1.0 | 1.9 | 5.9 | | 83.5 | 153 | + 29 | 20 | 17 | 3 | 1 |
| Fulda | Quelle bis Schlitz | Poppenhausen | 460 | 6.9 | 11.0 | 1.9 | . | 2.2 | 4.2 | 3.6 | 3.7 | 7.0 | 1.2 | 1.6 | . | . | . | . | 1.2 | 2.9 | 4.2 | 8.5 | . | 1.4 | 3.3 | 1.4 | 3.0 | . | . | . | . | 0.5 | 2.6 | | 72.3 | | | 20 | 19 | 9 | 10 |
| | | Ried | 346 | 7.3 | 8.3 | 3.4 | . | 2.4 | 6.5 | 1.3 | 2.5 | 3.5 | 0.5 | 0.4 | . | . | . | . | 0.7 | 1.5 | 3.1 | 5.1 | . | 0.6 | 3.8 | 1.1 | 1.9 | . | . | . | . | 1.1 | 1.5 | | 56.5 | 108 | + 4 | 21 | 16 | 8 | 1 |
| | | Oberkalbach | 390 | 8.7 | 14.2 | 4.5 | . | . | 11.9 | 4.0 | . | 5.6 | . | 1.6 | . | . | . | . | . | 3.9 | 1.7 | 4.0 | . | 0.9 | 1.9 | 1.1 | 1.3 | . | . | . | . | 0.4 | 3.1 | | 68.8 | | | 16 | 14 | 8 | . |
| | | Reinhards | 295 | 8.4 | 4.0 | 2.4 | . | 2.0 | 11.0 | 2.0 | 0.8 | 6.0 | . | . | . | . | . | . | . | . | 0.4 | 2.4 | . | . | 3.2 | 0.2 | 0.8 | . | . | . | . | 0.1 | 0.3 | | 44.0 | | | 15 | 9 | 4 | . |
| | | Grebenhain | 435 | 8.5 | 9.4 | 4.7 | 0.3 | 3.4 | 16.7 | 10.0 | 3.2 | 2.5 | 0.3 | . | . | . | . | . | . | 1.4 | 0.8 | 1.8 | . | 0.6 | 2.4 | 0.0 | 0.9 | . | . | . | . | 0.0 | 3.0 | | 69.9 | 74 | − 24 | 17 | 12 | 6 | 2 |
| | Schlitz | Kleinlüder | 270 | 7.5 | 3.3 | 2.6 | . | 2.6 | 10.6 | 1.7 | 2.0 | 1.1 | 3.6 | 0.4 | . | . | . | . | . | 1.4 | 1.4 | 2.0 | . | 0.4 | 2.6 | 0.2 | 3.0 | . | . | . | . | . | 1.1 | | 46.9 | 94 | − 3 | 18 | 15 | 4 | . |
| | | Salzschlirf | 250 | 7.2 | 6.0 | 1.1 | 0.0 | 1.7 | 11.9 | 1.8 | 2.1 | 3.0 | 0.5 | 0.0 | . | . | . | . | . | 2.9 | 2.5 | 1.5 | . | 0.7 | 1.9 | 0.8 | . | . | . | . | . | 0.6 | . | | 46.2 | 107 | + 3 | 16 | 12 | 5 | . |
| | Schlitz bis Eder | Solms | 216 | 7.5 | 1.3 | 0.6 | . | 0.5 | 8.0 | 4.1 | 1.1 | 2.9 | 0.6 | . | . | . | . | . | 0.2 | 2.8 | 1.7 | 1.2 | 0.1 | 0.1 | 1.2 | 0.0 | 2.9 | . | . | . | . | . | 1.1 | | 37.9 | | | 18 | 12 | 3 | . |
| | | Hersfeld, Bad | 203 | 9.7 | 2.7 | 0.7 | . | . | 8.4 | 5.4 | 1.7 | 2.4 | 1.1 | 0.3 | . | . | . | 0.0 | 0.1 | 5.4 | 2.0 | 2.2 | . | . | 1.5 | 0.5 | 4.2 | . | . | . | . | 0.4 | 1.0 | | 49.7 | 94 | − 3 | 18 | 13 | 5 | . |
| | | Dietershausen | 420 | 8.1 | 5.1 | 7.5 | . | 2.5 | 4.9 | 4.9 | 4.3 | 7.5 | 0.3 | 1.5 | . | . | . | . | . | 3.0 | 1.2 | 8.1 | . | 0.9 | 2.9 | 0.8 | 1.1 | . | . | . | . | 0.4 | 0.7 | | 65.7 | 120 | + 11 | 19 | 14 | 8 | . |
| | | Marbach, Kr. Fulda | 308 | 9.4 | 1.9 | 3.4 | 0.3 | 2.1 | 6.9 | 6.4 | 1.8 | 7.1 | 0.9 | 0.4 | . | . | . | . | 0.3 | 4.1 | 2.5 | 3.1 | . | 0.3 | 3.7 | 1.0 | 1.0 | . | . | . | . | 0.3 | 2.2 | | 59.1 | 148 | + 19 | 21 | 15 | 6 | 2 |

| Flußgebiet | | Ort | Seehöhe m | 1 | 2 | 3 | 4 | 5 | 6 | 7 | 8 | 9 | 10 | 11 | 12 | 13 | 14 | 15 | 16 | 17 | 18 | 19 | 20 | 21 | 22 | 23 | 24 | 25 | 26 | 27 | 28 | 29 | 30 | 31 | Monatssumme mm | % der Norm. | Abweichung v. d. Norm. | Zahl der Tage mit Niederschl. ≧0.1 | Niederschl. ≧1.0 | * ≧0.1 | ▣ |
|---|---|---|---|---|---|---|---|---|---|---|---|---|---|---|---|---|---|---|---|---|---|---|---|---|---|---|---|---|---|---|---|---|---|---|---|---|---|---|---|
| Fulda | Schlitz bis Eder | Hünfeld | 260 | 9.5 | 2.9 | 4.5 | 0.3 | 1.2 | 6.7 | 5.7 | 1.3 | 5.0 | 0.8 | 0.6 | . | . | . | . | 0.2 | 3.5 | 1.8 | 2.7 | 0.2 | 0.1 | 1.9 | 1.5 | 2.1 | . | . | . | . | 0.0 | 1.3 | | 53.8 | 129 | + 12 | 21 | 15 | 5 | . |
| | | Friedewald | 385 | 9.7 | 3.9 | 0.3 | 0.1 | . | 6.9 | 6.4 | 2.7 | 2.3 | 1.1 | . | . | . | . | 1.4 | 1.3 | 1.7 | 2.1 | 5.9 | . | . | 3.2 | 2.2 | 2.8 | . | . | . | . | 1.1 | 1.2 | | 56.3 | 117 | + 8 | 19 | 17 | 8 | 1 |
| | | Seifertshausen | 280 | 8.6 | 2.9 | 0.7 | . | . | 3.9 | 10.6 | 4.2 | 9.5 | 2.7 | 3.1 | . | . | . | . | 0.6 | 0.3 | 11.0 | 2.4 | . | . | 1.4 | 2.9 | 3.1 | . | . | . | . | 0.4 | 4.1 | | 72.4 | 144 | + 22 | 18 | 14 | 6 | . |
| | | Rengshausen | 300 | 9.7 | 2.7 | 0.7 | . | . | 7.1 | 7.0 | 4.4 | 1.7 | 1.9 | 0.2 | . | . | . | . | 0.2 | 4.8 | 2.9 | 1.8 | 0.2 | 1.0 | 2.9 | 3.7 | 1.4 | . | . | . | . | 0.8 | 1.8 | | 56.9 | 112 | + 6 | 20 | 15 | 5 | 2 |
| | | Melsungen (Kesselberg) | 190 | 7.8 | 2.2 | 0.2 | . | . | 7.3 | 7.5 | 6.6 | 1.5 | 2.3 | 0.2 | . | . | . | . | 0.2 | 2.6 | 2.8 | 2.8 | 0.5 | 1.3 | 3.0 | 0.9 | 3.5 | . | 0.0 | . | . | 0.3 | 3.2 | | 56.7 | 139 | + 16 | 20 | 14 | 5 | 3 |
| | Eder | Erndtebrück | 495 | 4.2 | 2.9 | 1.0 | . | . | 8.2 | 5.4 | 5.5 | 0.2 | . | . | . | . | . | . | 0.5 | 11.8 | 1.9 | 2.8 | . | 2.0 | 3.0 | 3.0 | 5.2 | . | 0.1 | . | 0.1 | 0.4 | 4.8 | | 63.0 | 61 | − 40 | 19 | 14 | 6 | 7 |
| | | Girkhausen | 497 | 3.9 | 3.7 | 0.9 | . | 1.9 | 7.4 | 2.2 | 0.9 | 3.6 | 0.2 | . | . | . | . | . | 3.2 | 11.9 | 2.4 | 3.1 | 2.3 | 3.5 | 0.9 | 8.7 | 4.8 | . | . | 2.7 | 3.5 | 1.9 | 2.1 | | 75.4 | 77 | − 23 | 22 | 18 | 7 | 8 |
| | | Berleburg | 446 | 3.5 | 2.5 | 1.1 | . | . | 9.1 | 4.3 | . | 3.4 | . | . | . | . | . | . | 1.1 | 13.5 | 3.2 | 3.1 | . | . | 2.5 | 2.5 | 3.5 | . | . | . | . | 6.0 | 6.6 | | 66.5 | 71 | − 27 | 15 | 15 | 7 | . |
| | | Wunderthausen | 552 | 4.0 | 0.4 | 0.7 | . | 0.0 | 10.0 | 4.4 | 3.4 | 0.3 | . | 0.0 | . | . | . | . | 1.3 | 9.7 | 2.8 | 2.6 | 0.2 | 1.9 | 5.8 | 9.2 | 0.5 | . | 0.3 | 3.6 | 1.0 | 2.5 | 7.0 | | 71.6 | 77 | − 21 | 21 | 15 | 8 | 11 |
| | | Osterfeld | 383 | 4.4 | 2.7 | . | . | . | 14.8 | 2.7 | 2.7 | . | . | . | . | . | . | . | . | 3.4 | 2.9 | 1.2 | 0.0 | . | 1.3 | 7.9 | 4.6 | . | . | . | . | . | 6.1 | | 54.7 | 79 | − 15 | 12 | 12 | 3 | . |
| | | Winterberg | 670 | 3.8 | 5.8 | 0.6 | 0.0 | . | 7.3 | 6.2 | 4.2 | 0.5 | 0.4 | 0.6 | . | . | . | . | 0.9 | 15.5 | 2.7 | 3.4 | 0.6 | 3.5 | 1.3 | 10.0 | 4.9 | . | . | 0.1 | 0.0 | 1.5 | 8.5 | | 82.4 | 79 | − 22 | 21 | 14 | 9 | 11 |
| | | Hallenberg | 400 | 4.3 | 4.2 | 0.8 | . | 3.6 | 10.1 | 6.6 | 2.3 | . | 0.1 | . | . | . | . | . | . | 11.6 | 1.0 | . | . | 0.8 | 4.2 | 4.4 | 0.2 | . | . | . | 3.4 | 3.6 | 5.8 | | 67.0 | 87 | − 10 | 17 | 13 | 8 | 1 |
| | | Rhena | 440 | 0.8 | 5.2 | . | 1.0 | . | 9.1 | 2.3 | 7.2 | 3.0 | 0.9 | . | . | 0.8 | . | . | 0.3 | 10.3 | 1.7 | 1.7 | 0.4 | 1.8 | 4.1 | 8.2 | 3.5 | . | . | . | 1.6 | 5.0 | | 68.9 | 106 | + 4 | 20 | 15 | 6 | 1 |
| | | Fürstenberg | 415 | 2.9 | 3.2 | 0.2 | . | . | 11.9 | 5.8 | 2.0 | 0.8 | 0.2 | 0.4 | 0.2 | 0.0 | . | . | 0.2 | 4.5 | 0.3 | 0.6 | 0.1 | 1.1 | 0.6 | 5.0 | 1.8 | . | . | 0.1 | . | . | 4.1 | | 46.0 | 92 | − 4 | 21 | 10 | 5 | . |
| | | Frankenau | 420 | 2.8 | 2.7 | 0.3 | . | . | 8.1 | 8.4 | 2.5 | 0.6 | 0.7 | . | . | . | . | . | . | 6.3 | 1.1 | 1.2 | 0.2 | 0.6 | 3.7 | 0.4 | 2.0 | . | . | . | . | . | 3.9 | | 45.5 | 90 | − 5 | 17 | 11 | 4 | . |
| | | Korbach | 380 | 0.0 | 2.3 | . | 0.3 | . | 9.9 | 7.2 | 2.2 | 0.5 | 0.6 | . | . | . | . | . | 0.3 | 6.9 | 0.9 | 0.5 | 0.1 | 1.0 | 2.8 | 3.1 | 1.0 | . | 0.0 | 0.1 | . | 1.0 | 2.8 | | 43.5 | 88 | − 6 | 19 | 11 | 4 | . |
| | | Alraft | 293 | 2.5 | 2.1 | . | 0.8 | . | 6.2 | 8.1 | 1.2 | . | 1.3 | . | . | . | . | . | 1.9 | 2.8 | 2.1 | 0.8 | 1.4 | 0.6 | 0.7 | 0.6 | 0.0 | . | . | 1.2 | 0.8 | 1.4 | 0.3 | | 36.8 | 84 | − 7 | 19 | 12 | 7 | . |
| | | Edersee | 220 | 0.2 | 1.4 | 0.2 | . | . | 5.2 | 7.2 | 1.4 | 0.5 | 1.0 | 0.5 | . | 0.1 | . | . | 0.2 | 6.4 | 0.8 | 0.7 | 0.2 | 0.7 | 0.0 | 1.1 | 2.8 | . | . | . | . | 0.8 | 1.9 | | 33.3 | | | 20 | 9 | 6 | . |
| | | Elberberg | 320 | 1.8 | 2.7 | 0.3 | . | . | 9.1 | 4.0 | 4.2 | . | 1.7 | . | . | . | . | . | 0.3 | 6.1 | 1.4 | 1.1 | 0.7 | 0.7 | 1.4 | 2.5 | 1.3 | . | . | . | . | 1.8 | 0.9 | | 42.0 | 111 | + 4 | 18 | 13 | 5 | . |
| | | Fritzlar-Auerwarte | 172 | 2.4 | 1.8 | 0.3 | . | . | 7.9 | 5.9 | 3.6 | 1.1 | 0.9 | 0.1 | . | . | . | 0.2 | . | 5.9 | 1.0 | 1.7 | 0.2 | 0.7 | 0.8 | 1.2 | 2.6 | . | 1.5 | 0.0 | 0.3 | 0.2 | 1.6 | | 41.9 | 105 | + 2 | 22 | 13 | 5 | . |
| | Eder, Schwalm | Meiches | 466 | 9.9 | 0.8 | 4.6 | 1.1 | . | 0.9 | 10.2 | 4.5 | 2.0 | 3.2 | . | . | . | . | . | 0.0 | 3.2 | . | . | . | 2.4 | 4.6 | 1.2 | 1.3 | . | . | . | . | . | . | | 49.9 | 68 | − 23 | 14 | 12 | 5 | . |
| | | Alsfeld | 271 | 8.4 | 2.3 | 1.9 | . | . | 10.5 | 2.8 | 1.1 | 4.5 | 0.5 | 0.4 | . | . | . | . | . | 0.5 | 4.9 | 1.1 | . | 0.8 | 4.1 | . | 0.0 | . | . | . | . | 0.4 | 1.2 | | 45.4 | 88 | − 6 | 16 | 11 | 2 | 1 |
| | | Holzburg | 267 | 4.9 | 2.5 | 1.3 | . | . | 11.8 | 1.5 | 4.6 | 0.3 | 0.8 | 0.3 | . | . | . | . | . | 3.4 | 2.4 | 0.4 | . | 0.5 | 5.3 | . | 1.4 | . | . | . | . | 0.1 | 2.3 | | 43.8 | 102 | + 1 | 17 | 11 | 3 | . |
| | | Seigertshausen | 353 | 6.1 | 2.6 | 0.3 | . | . | 9.6 | 2.5 | 4.0 | 4.5 | 1.9 | 0.5 | . | 0.7 | . | . | 0.4 | 3.6 | 3.7 | 2.9 | 0.3 | 0.9 | 1.3 | 1.8 | 1.7 | . | . | . | . | 0.6 | 0.5 | | 50.4 | | | 21 | 13 | 8 | 4 |
| | | Treysa | 210 | 3.5 | 1.3 | 0.8 | 0.0 | . | 11.5 | 4.5 | 3.0 | 0.7 | 2.5 | . | . | . | . | . | . | 4.5 | 0.3 | 1.4 | 0.1 | 0.2 | 1.6 | . | 1.4 | . | . | . | . | 0.2 | 0.9 | | 38.4 | | | 17 | 10 | 3 | . |
| | | Armsfeld | 375 | 6.5 | 3.4 | . | . | . | 11.5 | 4.7 | 3.5 | 0.5 | . | . | . | . | . | 0.9 | 3.6 | 3.5 | 0.0 | 0.0 | 0.0 | . | 1.5 | 5.4 | 0.9 | . | . | 0.1 | 0.1 | . | . | | 46.1 | 77 | − 14 | 14 | 9 | 2 | 1 |
| | | Frielendorf | 245 | 4.6 | 1.5 | 0.6 | 0.2 | . | 6.7 | 12.3 | 2.1 | . | 2.8 | . | . | . | . | . | . | 3.1 | 0.4 | 2.6 | . | 0.2 | 1.8 | . | 1.4 | . | . | . | . | 2.8 | 0.7 | | 43.8 | 110 | + 4 | 16 | 11 | 3 | 2 |
| | Eder bis Vereinigung | Wilhelmshöhe | 523 | 3.3 | 3.8 | 1.4 | 0.2 | . | 7.8 | 8.7 | 7.1 | 0.8 | 2.6 | . | . | . | . | . | 0.6 | 6.1 | 3.1 | 1.9 | 1.5 | 0.9 | 5.5 | 3.0 | 1.0 | . | 0.2 | 0.3 | 0.2 | 0.1 | 6.0 | | 66.1 | 125 | + 13 | 23 | 15 | 9 | 8 |
| | | Kassel-Waldau | 148 | 0.6 | 1.9 | 0.4 | . | . | 10.6 | 2.7 | 9.7 | 0.5 | 2.3 | 0.0 | . | . | . | . | 0.1 | 2.3 | 1.8 | 1.5 | 0.4 | 0.2 | 2.2 | 1.5 | 1.5 | . | . | 0.0 | . | 0.1 | 3.5 | | 43.8 | 105 | + 2 | 19 | 12 | 5 | 1 |
| | | Steinberghaus | 445 | 7.6 | 7.9 | 1.1 | . | . | 7.8 | 11.8 | 14.3 | 0.5 | 3.6 | . | . | . | . | . | 0.8 | 6.1 | 6.7 | 4.8 | 2.6 | 2.3 | 4.8 | 9.3 | 1.8 | . | . | 1.6 | 0.0 | 0.7 | 9.4 | | 105.5 | | | 20 | 17 | 9 | . |
| | | Mönchehof | 241 | 2.5 | 2.0 | 1.0 | 0.1 | . | 7.7 | 6.1 | 4.9 | . | 2.4 | . | . | . | . | . | 1.0 | 3.6 | 2.6 | 4.2 | 0.6 | 0.5 | 2.5 | 7.3 | 2.0 | . | 0.2 | 0.2 | 0.3 | 1.0 | 2.1 | | 55.6 | 127 | + 12 | 22 | 16 | 5 | . |
| Vereinigung bis Aller | Weser | Vaake | 118 | Tabelle nicht mehr vorhanden | | | | | | | | | | | | | | | | | | | | | | | | | | | | | *65.0* | | | | | | |
| | | Torfhaus i. Soll. | 491 | 2.0 | 8.7 | 3.0 | 4.8 | 0.8 | 4.0 | 13.8 | 4.7 | 0.8 | 3.2 | 0.2 | . | . | 0.1 | . | 1.5 | 8.5 | 5.9 | 6.0 | 1.6 | 1.9 | 4.1 | 7.5 | 6.0 | . | 1.1 | 1.2 | 1.1 | 3.4 | 7.5 | | 103.4 | | | 26 | 22 | 9 | 10 |
| | | Uslar | 170 | 3.0 | 2.2 | 1.2 | 2.2 | 0.2 | 7.6 | 8.0 | 6.1 | . | . | . | . | . | . | . | 1.0 | 4.5 | 4.0 | 1.0 | 0.3 | 1.1 | 1.2 | 6.8 | 1.3 | . | 0.4 | 0.4 | 0.8 | 1.8 | 4.0 | | 59.1 | | | 22 | 17 | 3 | 2 |
| | Diemel | Giebringhausen | 415 | 2.9 | 3.5 | 0.7 | 0.2 | 0.2 | 6.6 | 4.8 | 3.3 | 0.3 | 0.6 | 0.5 | . | 0.1 | . | . | 0.4 | 7.5 | 2.3 | 2.7 | 0.6 | 2.0 | 6.5 | 6.1 | 3.5 | . | 0.6 | 0.3 | 0.7 | 1.8 | 4.2 | | 62.9 | | | 26 | 14 | 7 | 1 |
| | | Beringhausen | 315 | 2.3 | 2.2 | . | *2.0* | . | 14.3 | 0.3 | 2.1 | . | . | . | . | . | 0.2 | . | . | 9.8 | 4.2 | 3.2 | 1.9 | . | 0.5 | 12.1 | 0.4 | . | 0.5 | 1.5 | 0.1 | 0.2 | 4.1 | | 61.9 | 91 | − 6 | 19 | 12 | 2 | . |
| | | Mengeringhausen | 287 | 1.8 | 2.9 | . | 0.6 | . | 9.5 | 7.1 | 7.2 | 1.2 | 1.2 | . | . | . | . | . | 0.9 | 11.8 | 1.8 | 1.9 | 0.9 | 1.6 | 4.7 | 4.2 | 5.6 | . | . | 0.5 | 0.8 | . | 6.8 | | 73.0 | 159 | + 27 | 20 | 15 | 4 | 1 |
| | | Warburg | 204 | 2.1 | 4.5 | 1.2 | 0.3 | . | 8.3 | 6.9 | 6.5 | . | 0.8 | 0.0 | . | . | . | . | 0.2 | 8.8 | 0.8 | 0.7 | . | . | 3.8 | 3.6 | 0.5 | . | . | . | 0.4 | 1.3 | 5.9 | | 56.6 | 133 | + 14 | 18 | 11 | 3 | 2 |
| | | Escheberg | 270 | 1.9 | 4.0 | 1.9 | 0.2 | 0.1 | 5.3 | 8.8 | 6.0 | 0.8 | 1.2 | 0.3 | . | . | . | . | 0.4 | 6.0 | 1.8 | 1.7 | 1.3 | 0.7 | 4.9 | 3.5 | 1.8 | . | 0.2 | 0.2 | . | 0.5 | 7.5 | | 61.0 | 124 | + 12 | 24 | 15 | 7 | 1 |
| | | Grebenstein | 190 | 1.9 | 2.0 | 3.0 | . | . | 7.0 | 9.2 | 6.0 | . | . | . | . | . | . | . | 1.0 | 4.2 | 5.3 | 1.0 | . | . | 4.3 | 7.0 | 2.2 | . | . | . | . | . | 2.2 | | 56.3 | 133 | + 14 | 14 | 14 | 2 | . |
| | | Langenthal | 265 | 2.0 | 6.4 | 1.5 | 3.3 | 0.2 | 5.3 | 12.1 | 6.8 | 0.5 | 2.0 | . | . | . | . | . | . | 5.2 | 3.8 | 2.2 | 0.9 | 1.7 | 3.4 | 5.8 | 2.8 | . | 0.1 | 0.4 | 0.6 | 0.9 | 7.2 | | 75.1 | 134 | + 19 | 24 | 17 | 4 | 1 |
| | Nethe | Borlinghausen | 260 | 2.3 | 4.8 | 3.9 | 2.5 | 0.3 | 8.1 | 7.8 | 8.0 | 0.1 | 1.0 | . | . | . | . | . | 2.0 | 9.8 | 5.4 | 3.8 | 1.5 | 2.1 | 3.5 | 12.9 | 4.9 | . | 0.3 | 0.8 | . | 1.9 | 6.8 | | 94.5 | 151 | + 32 | 23 | 19 | 6 | . |
| | | Driburg, Bad I | 230 | 2.5 | 8.0 | 3.0 | 6.7 | 0.3 | 5.2 | 13.3 | 7.7 | . | 0.9 | . | . | . | . | . | 3.0 | 10.7 | 7.2 | 7.9 | 2.1 | 2.7 | 4.7 | 19.0 | 6.4 | . | 0.5 | 1.3 | 3.8 | 3.0 | 7.7 | | 127.6 | 154 | + 45 | 23 | 20 | 3 | . |
| | | Brakel | 163 | . | 1.3 | 3.4 | 3.7 | 2.9 | 4.1 | 8.5 | 0.9 | . | 2.1 | 1.8 | . | . | . | . | 0.1 | 0.5 | 4.1 | 2.9 | 1.0 | 1.6 | 5.3 | 6.8 | 3.6 | . | 0.7 | 0.3 | 0.5 | 2.1 | 4.9 | | 63.1 | 109 | + 5 | 23 | 17 | 1 | . |
| | Weser | Holzminden | 186 | 3.0 | 3.9 | 1.0 | 3.5 | 0.3 | 3.5 | 11.5 | . | 2.1 | 1.7 | . | . | . | . | . | . | 5.5 | 3.0 | 1.1 | . | 1.0 | 3.0 | 3.5 | 2.3 | . | 0.6 | 0.2 | . | 1.0 | 5.5 | | 57.2 | | | 20 | 17 | 1 | . |
| | | Stadtoldendorf | 228 | 3.7 | 5.0 | 0.5 | 4.7 | . | 3.5 | 13.5 | 2.7 | 3.8 | 1.4 | . | . | . | . | . | . | 8.1 | 3.2 | 9.8 | . | 3.5 | 2.4 | 8.3 | 0.4 | . | . | . | 5.3 | 5.4 | 3.4 | | 88.6 | 159 | + 33 | 19 | 17 | 5 | 1 |
| | | Ottenstein | 300 | 3.0 | 6.0 | . | 7.7 | 0.2 | 3.8 | 7.8 | 2.5 | . | 2.8 | . | . | . | . | . | . | 7.0 | . | 4.8 | . | . | 3.2 | 7.1 | 1.3 | . | . | . | 3.0 | 2.1 | 3.5 | | 65.8 | 99 | − 1 | 16 | 15 | 2 | 1 |
| | Emmer | Veldrom | 350 | 1.8 | 8.0 | 1.4 | 8.1 | 1.1 | 2.8 | 8.8 | 5.8 | . | 1.2 | . | . | . | . | . | . | 6.1 | 3.0 | 5.4 | 2.2 | 2.3 | 0.8 | 8.6 | 0.9 | 3.1 | . | . | 3.1 | 1.7 | 2.7 | | 78.9 | 82 | − 17 | 21 | 19 | 8 | 3 |
| | | Nassengrund | 192 | 1.1 | 10.1 | 0.5 | 8.3 | 0.1 | 3.2 | 10.0 | 3.1 | 0.2 | 0.5 | . | . | . | . | . | 1.5 | 4.3 | 5.2 | 5.0 | . | 1.8 | 3.2 | 6.9 | 1.8 | . | 1.0 | . | 3.2 | 1.1 | 6.5 | | 78.6 | 123 | + 15 | 22 | 18 | 1 | 1 |
| | | Großenberg | 328 | 2.0 | 7.4 | 1.1 | 6.0 | . | 3.5 | 8.1 | . | . | 6.4 | . | . | . | . | . | . | 6.7 | 1.8 | 0.2 | 3.6 | . | 4.5 | 6.0 | . | . | 1.6 | 0.3 | 1.9 | 2.8 | 2.7 | | 66.6 | | | 18 | 16 | 4 | 3 |
| | Weser | Klein-Süntel | 165 | . | 12.2 | 0.4 | 8.7 | 0.5 | 5.2 | 10.9 | 6.2 | . | 3.2 | . | . | . | . | . | 2.1 | 8.2 | 6.1 | 1.6 | 1.0 | 1.4 | 2.6 | 17.4 | . | . | 1.7 | 0.2 | 3.4 | 1.3 | 6.1 | | 100.4 | | | 21 | 18 | 1 | . |
| | | Hameln | 85 | 1.3 | 8.7 | 0.4 | 5.2 | 0.7 | 2.6 | 12.6 | 2.3 | 0.0 | 2.0 | 0.2 | 0.2 | . | 0.0 | 0.0 | 0.9 | 5.4 | 5.4 | 2.1 | 1.0 | 0.5 | 1.8 | 5.6 | 0.1 | 0.3 | 2.1 | 0.4 | 1.2 | 0.5 | 2.6 | | 66.1 | 122 | + 12 | 26 | 16 | 3 | . |
| | | Meierberg | 253 | 2.0 | 12.6 | 0.6 | 7.2 | 0.5 | 3.2 | 9.2 | 3.7 | . | 1.2 | . | . | . | . | . | 1.2 | 3.2 | 6.0 | 1.6 | 1.4 | . | 3.0 | 6.4 | . | . | 0.5 | . | . | 2.4 | | | 65.9 | | | 18 | 15 | 1 | . |
| | | Rinteln (Stadt) | 56 | | 18.3 | | 4.6 | . | 3.7 | 10.7 | . | . | 0.3 | . | . | . | . | 0.1 | 0.7 | 5.4 | 5.2 | 2.2 | 0.9 | 0.4 | 1.7 | 5.5 | . | 2.1 | 2.4 | . | 2.2 | 0.2 | . | | 66.2 | 143 | + 20 | 20 | 13 | 1 | . |

| Flußgebiet | | Ort | Seehöhe m | 1 | 2 | 3 | 4 | 5 | 6 | 7 | 8 | 9 | 10 | 11 | 12 | 13 | 14 | 15 | 16 | 17 | 18 | 19 | 20 | 21 | 22 | 23 | 24 | 25 | 26 | 27 | 28 | 29 | 30 | 31 | Monatssumme mm | % der Norm. | Abweichung v. d. Norm. | Zahl der Tage mit Niederschl. ≧0.1 | Niederschl. ≧1.0 | * ≧0.1 | * |
|---|---|---|---|---|---|---|---|---|---|---|---|---|---|---|---|---|---|---|---|---|---|---|---|---|---|---|---|---|---|---|---|---|---|---|---|---|---|---|---|
| Vereinigung bis Aller | Werre | Detmold | 178 | 2.3 | 9.9 | 1.2 | 12.3 | 0.2 | 3.2 | 10.4 | 3.4 | 0.8 | 0.7 | 0.1 | . | 0.0 | 0.0 | 0.0 | 1.2 | 2.1 | 5.5 | 2.4 | 1.3 | 1.4 | 1.1 | 3.8 | 3.9 | 0.0 | 1.0 | 0.6 | 0.8 | 2.0 | 5.1 | | 76.7 | 118 | + 12 | 25 | 19 | 4 | . |
| | | Herford (Ortsiekerstr.) | 77 | 1.5 | 16.5 | 1.1 | 6.9 | 0.2 | 2.2 | 11.2 | 2.4 | . | 0.8 | 0.3 | . | . | . | . | 2.1 | 4.5 | 4.6 | 4.0 | 2.0 | 0.6 | 1.3 | 3.6 | 4.0 | 0.6 | 4.0 | 1.5 | 1.8 | 1.8 | 7.1 | | 86.6 | 164 | + 34 | 25 | 20 | . | . |
| | | Bielefeld, Senne I | 142 | 1.5 | 12.2 | 1.8 | 10.6 | 0.2 | 3.3 | 8.6 | 5.4 | 0.4 | 0.1 | . | . | . | . | . | 1.8 | 6.4 | 4.6 | 3.9 | 1.4 | 1.6 | 2.6 | 4.9 | 2.4 | . | 3.1 | 0.7 | 1.5 | 1.9 | 4.4 | | 85.3 | 142 | + 25 | 24 | 20 | 1 | . |
| | | Melle | 79 | . | 0.8 | 1.1 | 5.0 | 0.4 | 1.1 | 7.4 | 2.4 | . | 0.2 | 0.1 | 0.2 | 0.0 | . | . | 0.9 | 5.2 | 3.4 | . | 0.7 | 1.0 | 1.7 | 3.6 | 0.2 | 2.2 | 3.4 | 1.2 | 3.2 | 2.2 | 14.8 | | 62.4 | 102 | + 1 | 24 | 16 | 2 | 2 |
| | | Volmerdingsen | 160 | . | 13.0 | 1.0 | 3.0 | 1.5 | 1.4 | 9.5 | 1.8 | . | 0.4 | . | . | . | 0.5 | . | 1.8 | 2.2 | 4.9 | 2.0 | 1.5 | 0.7 | 0.8 | 4.3 | . | 0.1 | 4.7 | 0.9 | 1.5 | 0.7 | 2.2 | | 60.4 | | | 23 | 16 | 1 | . |
| | Weser | Minden | 46 | . | 12.3 | 0.4 | 2.6 | 0.7 | 1.2 | 11.1 | 2.8 | . | 0.6 | . | . | 0.0 | 0.2 | 0.1 | 0.1 | 6.4 | 3.9 | 3.0 | 1.5 | 0.7 | 2.6 | 2.7 | 0.3 | 0.0 | 0.0 | 0.0 | 2.6 | 0.0 | 2.3 | | 58.1 | 126 | + 12 | 21 | 13 | 2 | 1 |
| | | Schlüsselburg | 32 | . | 11.7 | . | 3.7 | 1.6 | 0.6 | 6.7 | 3.2 | 1.2 | 1.3 | . | . | . | . | . | 1.3 | . | 2.1 | 2.0 | 1.2 | 0.2 | 4.3 | 4.9 | . | 1.2 | 1.1 | 0.8 | 1.1 | . | 3.5 | | 54.6 | 131 | + 13 | 20 | 17 | 2 | 1 |
| | Aue | Lübbecke | 86 | . | 10.0 | 0.6 | 2.8 | 1.1 | 1.1 | 7.1 | 1.8 | . | 0.2 | . | 0.2 | . | . | 0.2 | 0.5 | 1.0 | 3.1 | 1.3 | 0.6 | . | 3.0 | 4.0 | 0.8 | 0.7 | 1.1 | 0.5 | 1.5 | . | 3.8 | | 47.0 | 96 | − 2 | 23 | 14 | 1 | . |
| | | Essern | 46 | 0.8 | 10.1 | 0.8 | 4.2 | 0.6 | 1.6 | 5.7 | 2.4 | 0.0 | 0.5 | . | . | . | 0.0 | . | 0.0 | 5.4 | 3.3 | 2.2 | 0.9 | 0.6 | 0.4 | 7.3 | . | 1.0 | 1.5 | 0.3 | 1.0 | 0.8 | 0.8 | | 52.0 | 108 | + 4 | 22 | 12 | 1 | . |
| | | Freistadt | 40 | 0.0 | 12.8 | 2.2 | 2.6 | 1.7 | 1.3 | 2.2 | 2.5 | 1.1 | . | . | . | . | 0.5 | . | . | 2.1 | 2.3 | 0.4 | 1.0 | 0.7 | 0.6 | 9.1 | . | 1.1 | 0.9 | 0.3 | 1.4 | 1.9 | 2.1 | | 50.8 | 116 | + 7 | 22 | 16 | 2 | . |
| | Weser | Rehburg | 37 | 0.4 | 11.0 | 4.0 | . | 1.2 | 0.9 | 10.8 | 4.1 | 1.3 | . | . | . | . | . | . | 1.8 | 9.6 | . | 1.0 | 2.2 | . | 0.2 | 4.7 | . | 1.2 | 0.3 | . | 0.8 | . | 0.7 | | 56.2 | | | 18 | 12 | 1 | 1 |
| | | Nienburg | 25 | 0.1 | 7.3 | . | 3.9 | 3.4 | 0.4 | 8.3 | 3.6 | 1.5 | 1.2 | . | . | . | . | . | 0.8 | 6.4 | 3.7 | 1.2 | 0.8 | 2.1 | 0.9 | 7.5 | 0.7 | 0.9 | 1.0 | 0.5 | 1.1 | 1.4 | 3.0 | | 61.7 | 124 | + 12 | 24 | 16 | 1 | 1 |
| | | Haßbergen | 24 | Sammelmessung | | | | | | | | | | | | | | | | | | | | | | | | | | | | | | *51.9* | | | | | | |
| Aller | Aller | Weferlingen | 90 | 4.5 | 4.2 | 0.1 | 0.9 | 1.6 | . | 9.2 | 2.3 | 0.1 | 8.3 | 0.1 | . | . | 0.9 | . | 0.9 | 1.0 | 4.3 | 1.1 | 0.2 | 0.7 | 2.0 | 6.5 | 2.3 | . | 0.2 | 0.1 | 0.8 | 1.6 | 2.7 | | 56.7 | 146 | + 18 | 26 | 14 | 3 | 1 |
| | | Danndorf | 72 | 3.7 | 6.9 | . | 0.3 | 1.9 | 0.7 | 8.3 | 2.6 | . | 8.2 | . | . | . | 1.4 | . | 0.6 | . | 3.8 | 0.8 | 0.9 | 0.6 | 2.4 | 4.5 | 2.3 | . | . | . | 1.5 | 0.4 | 1.8 | | 53.6 | 142 | + 16 | 20 | 13 | 2 | 1 |
| | | Wittingen | 85 | . | 5.3 | 0.7 | 2.4 | 2.9 | . | 8.5 | 1.2 | 0.6 | 6.8 | . | . | . | . | . | 1.5 | 0.8 | 3.4 | 0.4 | 0.8 | 2.1 | 0.4 | 6.4 | 1.3 | 0.9 | 0.4 | 0.5 | 0.6 | 0.7 | 1.9 | | 50.5 | 113 | + 6 | 23 | 12 | 2 | . |
| | | Triangel | 54 | 1.6 | 9.7 | 0.0 | 2.8 | 3.7 | 0.5 | 10.5 | 2.6 | 0.1 | 5.5 | . | . | . | 0.2 | 0.0 | 1.3 | 1.1 | 3.7 | 0.9 | 1.1 | 0.0 | 2.0 | 7.9 | 0.1 | 0.3 | 1.1 | 0.2 | 0.9 | 1.8 | 1.9 | | 61.5 | 141 | + 18 | 24 | 16 | 2 | . |
| | Oker | Goslar (Flugh.) | 249 | 4.5 | 5.3 | 1.6 | 0.8 | 0.6 | 3.0 | 11.1 | 1.4 | 0.0 | 6.5 | . | 0.0 | 0.0 | 0.0 | 0.0 | 0.0 | 3.7 | 2.0 | 0.8 | 0.7 | 1.4 | 1.2 | 4.7 | 1.1 | . | 0.0 | 0.0 | 0.8 | 1.5 | 3.3 | | 56.0 | 82 | − 12 | 20 | 15 | 5 | . |
| | | Vienenburg | 150 | | | 10.0 | | | | 7.6 | . | 0.8 | 6.0 | 0.0 | 0.2 | . | . | 0.2 | . | 2.7 | 2.8 | 0.5 | 0.2 | 0.7 | 2.6 | 6.5 | 0.7 | . | . | 0.0 | 0.5 | 2.1 | 2.7 | | 46.8 | | | 21 | 12 | 3 | . |
| | | Schmatzfeld | 198 | 12.1 | 3.7 | . | . | . | 2.5 | 8.0 | 0.3 | 0.5 | 5.8 | . | . | . | . | . | . | 2.3 | 2.6 | 0.6 | . | 0.9 | 1.5 | 4.2 | 1.8 | . | . | . | 0.2 | 0.9 | 2.0 | | 49.9 | 132 | + 12 | 17 | 11 | 1 | . |
| | | Hedeper | 120 | 4.6 | 2.7 | . | 2.1 | 1.2 | 2.1 | 12.6 | 1.7 | . | 6.3 | . | . | . | . | . | . | 3.2 | 4.2 | 2.3 | . | 2.8 | . | 8.1 | 2.9 | . | 1.9 | . | 0.8 | . | 5.1 | | 64.9 | | | 17 | 12 | 2 | . |
| | | Groß-Rode | 290 | 1.6 | 6.3 | . | 1.7 | 0.8 | 2.0 | 16.3 | 6.7 | 0.3 | 11.2 | . | . | . | 2.6 | 0.8 | 1.9 | 4.8 | 9.4 | 4.6 | 2.1 | 2.6 | 0.2 | 9.6 | 0.2 | 1.1 | . | 1.1 | 2.6 | 1.4 | 2.6 | | 94.5 | 179 | + 42 | 25 | 20 | 7 | 1 |
| | | Wolfenbüttel | 82 | 3.7 | 3.5 | . | 1.2 | 1.4 | 0.6 | 12.9 | 2.0 | 0.4 | 4.7 | . | . | . | 0.4 | . | 0.1 | 2.4 | 2.4 | 0.7 | 0.1 | 0.7 | 0.2 | 4.0 | 0.2 | . | 1.3 | 0.9 | c.3 | . | 1.0 | | 45.1 | 122 | + 8 | 23 | 12 | 1 | . |
| | | Helmstedt (Stadt) | 137 | Tabelle nicht mehr vorhanden | | | | | | | | | | | | | | | | | | | | | | | | | | | | | | *65.0* | *151* | + *22* | | | | |
| | | Kampen | 85 | 4.5 | 6.7 | 0.1 | 0.5 | 2.2 | 1.3 | 12.9 | 3.2 | . | 6.7 | . | 0.2 | . | 0.6 | . | 1.1 | 1.4 | 4.2 | 1.2 | 0.8 | 1.9 | 0.3 | 6.7 | 0.4 | 0.3 | 0.5 | 0.2 | 1.2 | 1.5 | 2.9 | | 63.5 | 145 | + 20 | 26 | 16 | 3 | 1 |
| | Aller | Groß Ösingen | 76 | 1.7 | 2.9 | . | 4.9 | . | . | 7.0 | 3.3 | . | 1.5 | 0.0 | . | . | . | . | 0.9 | 1.1 | 3.6 | 0.2 | 0.4 | 0.8 | 1.0 | 6.4 | . | . | . | . | 1.3 | 2.0 | 0.3 | | 39.3 | 80 | − 10 | 17 | 12 | 2 | . |
| | | Unterlüß | 100 | 2.8 | 2.7 | 0.5 | 2.2 | 2.8 | 0.2 | 4.6 | 3.1 | . | 5.1 | . | . | . | . | . | 1.9 | 2.2 | 4.3 | 0.7 | 0.4 | 0.6 | 0.5 | 10.5 | . | 0.8 | 1.6 | 0.2 | 1.4 | 0.4 | 2.2 | | 51.7 | 130 | + 12 | 23 | 14 | 2 | 1 |
| | | Celle-Witzenbruch | 39 | 0.3 | 8.9 | 0.1 | 0.8 | 7.8 | 0.5 | 12.4 | 3.2 | 0.0 | 4.2 | . | . | 0.0 | 0.0 | . | 1.6 | 5.2 | 4.1 | 1.4 | 0.9 | 1.0 | 0.0 | 9.5 | 1.2 | 1.6 | 1.0 | 0.3 | 1.2 | 1.5 | 2.3 | | 71.0 | 145 | + 22 | 23 | 17 | 1 | . |
| | Fuhse | Lichtenberg | 185 | 5.0 | 4.0 | 0.2 | 3.7 | . | 5.2 | 15.5 | 1.5 | . | 5.2 | . | . | . | . | . | 2.2 | . | 6.3 | 1.0 | . | 1.2 | 1.6 | 8.6 | . | . | 0.2 | . | 2.3 | . | 1.8 | | 65.5 | 140 | + 19 | 17 | 15 | 2 | . |
| | | Groß-Bülten | 75 | 1.7 | 5.8 | . | 1.1 | 2.1 | . | 13.1 | 2.2 | . | 3.6 | . | . | . | . | . | 0.4 | 3.1 | 4.1 | 1.1 | 0.2 | 2.0 | 0.3 | 7.6 | 0.4 | . | c.3 | 0.2 | 1.7 | 0.4 | 1.6 | | 53.0 | 123 | + 10 | 21 | 14 | 2 | . |
| | | Uetze | 50 | 1.3 | 11.7 | 0.2 | 1.8 | 5.4 | 0.8 | 11.8 | 3.7 | . | 5.6 | . | . | . | . | . | 3.6 | 5.8 | 4.7 | 1.1 | 0.7 | . | . | 9.7 | 0.3 | 1.7 | 1.5 | 0.3 | 1.4 | 0.7 | 2.5 | | 76.3 | 165 | + 30 | 22 | 16 | 2 | . |
| | | Lehrte | 62 | 1.5 | 6.5 | . | 4.2 | 3.1 | 2.0 | 10.2 | 4.5 | . | 2.6 | . | . | . | . | 0.0 | 2.7 | 1.5 | 6.0 | 1.4 | 0.3 | 2.1 | 1.6 | 6.2 | 0.3 | 1.2 | 0.5 | 0.0 | 0.2 | 2.3 | 1.7 | | 62.6 | 137 | + 17 | 22 | 18 | 2 | . |
| | Aller | Munster Lager | 80 | . | 2.8 | 1.7 | 2.6 | 2.3 | . | 3.8 | 3.8 | . | 4.2 | . | . | . | 0.9 | . | 1.7 | 3.3 | 4.7 | 0.9 | 1.4 | 1.7 | 1.7 | 12.0 | 1.0 | 2.2 | 0.9 | 0.4 | 1.6 | 2.7 | 0.8 | | 59.1 | 107 | + 4 | 23 | 18 | 2 | 1 |
| | | Berkhof | 35 | 1.0 | 9.2 | . | 2.2 | 8.3 | 0.2 | 8.6 | 4.7 | 0.2 | 3.4 | . | . | 0.0 | 0.9 | . | 0.8 | 4.2 | 4.5 | 1.6 | 1.5 | c.7 | c.9 | 8.9 | 1.0 | 1.3 | 0.8 | 0.4 | 1.7 | 1.0 | 0.5 | | 68.5 | | | 25 | 16 | 2 | . |
| | Leine | Uder | 235 | 8.7 | 2.3 | 0.6 | 0.1 | 0.0 | 4.8 | 9.2 | 4.6 | 0.7 | 2.8 | 0.1 | . | . | . | . | 0.4 | 5.8 | 4.6 | 1.3 | 0.7 | 2.0 | 1.1 | 0.9 | 3.4 | . | . | 0.0 | . | 0.0 | 5.8 | | 59.9 | 133 | + 15 | 20 | 13 | 8 | . |
| | | Friedland (Leine) | 177 | 3.3 | 0.7 | . | . | . | 6.2 | 8.3 | 3.4 | 3.1 | 2.5 | . | . | . | . | . | 0.2 | 3.2 | 2.0 | 0.9 | 0.2 | 0.8 | 4.5 | . | 1.9 | . | 1.2 | 0.1 | 0.0 | 0.3 | 5.2 | | 48.0 | | | 19 | 12 | 5 | 1 |
| | | Roringen | 315 | 7.7 | 4.0 | 0.9 | 0.8 | 0.0 | 6.0 | 12.8 | 5.5 | 0.8 | 4.7 | . | . | . | . | . | 0.3 | 2.5 | 2.8 | 3.0 | . | 1.7 | 1.9 | 2.3 | 1.1 | 0.2 | 0.4 | . | 0.1 | . | 3.2 | | 62.7 | 140 | + 18 | 21 | 14 | 4 | . |
| | Leine, Rhume | Wehnde | 286 | 9.8 | 4.8 | 0.4 | 0.1 | . | 4.6 | 13.1 | 3.7 | 4.0 | 3.6 | . | . | . | 0.0 | 0.0 | 0.3 | 6.1 | 7.0 | 2.6 | 0.9 | 0.8 | 1.4 | 2.6 | 2.0 | . | . | 0.0 | 0.0 | 0.4 | 5.2 | | 73.4 | 149 | + 24 | 20 | 14 | 4 | 1 |
| | | Gieboldehausen | 155 | 6.1 | 5.0 | 1.1 | . | 0.1 | 4.9 | 13.8 | 3.7 | 0.4 | 3.5 | 0.1 | . | . | . | . | 0.6 | 4.2 | 4.9 | 3.6 | 0.4 | 3.0 | 1.3 | . | 1.5 | . | 0.8 | 0.3 | . | 1.2 | 1.3 | | 61.8 | 144 | + 19 | 22 | 15 | 2 | 1 |
| | | Oderhaus | 430 | 15.8 | 7.2 | 1.1 | 3.4 | c.5 | 5.6 | 15.2 | 3.6 | 3.2 | 3.6 | . | . | . | . | . | 0.7 | 0.5 | 5.5 | 2.1 | 1.2 | 2.2 | 1.8 | 10.2 | 5.0 | . | . | . | 1.5 | 1.4 | 2.1 | | 93.4 | 82 | − 20 | 22 | 19 | 9 | 11 |
| | | Odertalsperre | 320 | 13.2 | 15.3 | 0.7 | 1.1 | 0.3 | 3.2 | 22.3 | 7.1 | 0.3 | 5.6 | 0.2 | . | . | . | . | 0.9 | 15.3 | 5.3 | 3.6 | 0.9 | 4.0 | 3.7 | 19.0 | 7.5 | . | 0.3 | 0.3 | 1.1 | 4.6 | 6.4 | | 142.2 | | | 25 | 17 | 9 | 5 |
| | | Schluft | 580 | 8.2 | 5.4 | 2.1 | 4.7 | 2.1 | 4.6 | 16.8 | 5.5 | 0.9 | 10.2 | . | . | . | . | . | 2.8 | 2.6 | 4.2 | 5.9 | 1.2 | 2.0 | 3.9 | 21.8 | 7.3 | . | . | . | 1.9 | 2.6 | 9.8 | | 126.5 | 99 | − 1 | 22 | 21 | 10 | 13 |
| | | Sieber (Oberförsterei) | 340 | 8.6 | 9.9 | 1.5 | 1.8 | 0.3 | 4.0 | 22.4 | 7.0 | 0.5 | 7.6 | . | . | . | . | . | 1.6 | 13.4 | 7.0 | 3.9 | 1.5 | 3.6 | 3.8 | 22.4 | 6.9 | . | 0.4 | 0.5 | 3.2 | 4.4 | 9.0 | | 145.2 | 126 | + 30 | 24 | 20 | 8 | 10 |
| | | Osterode | 230 | 5.3 | 4.2 | 1.1 | . | . | 3.7 | 14.2 | 6.5 | 0.8 | 5.9 | . | . | . | . | . | 1.0 | 13.0 | 7.8 | 6.4 | 1.5 | 3.5 | 2.8 | 5.9 | 2.6 | . | 2.3 | 1.9 | 1.2 | 1.2 | 4.4 | | 97.2 | 167 | + 39 | 22 | 21 | 4 | 1 |
| | | Grund, Bad | 325 | 2.1 | 8.5 | 4.2 | 3.4 | 0.5 | 4.0 | 17.3 | 6.6 | 0.2 | 8.4 | 0.4 | . | . | . | . | 1.9 | 10.3 | 9.2 | 5.7 | 3.6 | 2.3 | 2.9 | 13.6 | 2.5 | 0.6 | 0.6 | 0.6 | 1.9 | 2.3 | 6.4 | | 120.8 | 155 | + 43 | 26 | 20 | 8 | 4 |
| | Leine | Fredelsloh | 260 | 2.6 | 3.0 | 1.9 | 2.4 | 0.0 | 2.8 | 6.2 | 2.0 | 3.8 | . | . | . | . | . | . | 0.9 | 3.5 | 1.6 | 1.3 | c.3 | 0.4 | 2.6 | 4.8 | 0.1 | 0.1 | 0.3 | 2.6 | 1.1 | 0.2 | 6.9 | | 51.4 | 88 | − 7 | 23 | 16 | 6 | 2 |
| | | Wrescherode | 150 | 2.6 | 4.2 | 2.2 | 2.7 | 0.2 | 5.4 | 15.1 | 3.1 | 0.3 | 4.8 | . | . | . | c.1 | . | 1.2 | 7.3 | 4.0 | 2.7 | . | 2.8 | 2.9 | 5.1 | 1.7 | 0.3 | 0.3 | 0.2 | 0.7 | 3.1 | 3.9 | | 76.9 | 154 | + 27 | 25 | 18 | 8 | 4 |
| | | Salzhemmendorf | 118 | 1.8 | 6.5 | . | 6.1 | 1.7 | 2.7 | 13.9 | 3.6 | . | 1.7 | . | . | . | . | . | 2.1 | 11.1 | 7.9 | 3.6 | 1.4 | 1.0 | 1.7 | 12.7 | 3.8 | . | 1.6 | 0.3 | 1.7 | 1.4 | 3.8 | | 92.1 | 159 | + 34 | 22 | 21 | 1 | 1 |
| | | Springe | 105 | 1.7 | 10.9 | . | 6.8 | 0.4 | 2.9 | 13.0 | 3.0 | 0.3 | 1.7 | . | . | . | . | . | 1.7 | 14.7 | 8.1 | 5.0 | 1.2 | 1.4 | 2.9 | 13.6 | 0.8 | . | 1.3 | 0.6 | 3.6 | 1.2 | 3.6 | | 100.4 | 175 | + 43 | 23 | 19 | 1 | . |
| | Leine, Innerste | Clausthal-Zellerfeld | 566 | 6.6 | 9.1 | 3.8 | 6.1 | 1.9 | 3.8 | 22.8 | 7.4 | 0.9 | 8.9 | . | . | . | . | . | 2.3 | 10.9 | 7.3 | 4.5 | 2.0 | 5.4 | 3.5 | 20.4 | 3.1 | . | . | 1.2 | 5.6 | 3.5 | 8.3 | | 149.3 | 141 | + 43 | 23 | 22 | 10 | 12 |
| | | Hahnenklee | 565 | 6.4 | 7.5 | 4.0 | 5.1 | 1.8 | 1.6 | 18.1 | 6.0 | 0.6 | 8.5 | 0.1 | . | . | . | 0.2 | 1.2 | 11.7 | 3.4 | 5.1 | 2.4 | 4.3 | 3.8 | 15.9 | 5.1 | 0.3 | 1.1 | 0.4 | 3.5 | 3.9 | 8.2 | | 130.2 | 118 | + 20 | 27 | 22 | 10 | 12 |
| | | Lutter | 150 | 3.9 | 4.2 | 0.8 | 1.6 | 0.4 | 4.1 | 19.4 | 2.5 | . | 6.1 | . | . | . | . | . | . | 8.2 | 3.7 | 2.6 | 0.8 | 2.4 | 3.2 | 3.7 | 0.8 | . | 0.1 | . | 1.5 | 0.6 | 3.5 | | 74.1 | 145 | + 23 | 21 | 15 | . | . |

| Flußgebiet | | Ort | Seehöhe m | 1 | 2 | 3 | 4 | 5 | 6 | 7 | 8 | 9 | 10 | 11 | 12 | 13 | 14 | 15 | 16 | 17 | 18 | 19 | 20 | 21 | 22 | 23 | 24 | 25 | 26 | 27 | 28 | 29 | 30 | 31 | Monatssumme mm | % der Norm. | Abweichung v. d. Norm. | Zahl der Tage mit Niederschl. ≥0.1 | Niederschl. ≥1.0 | * ≥0.1 | * |
|---|---|---|---|---|---|---|---|---|---|---|---|---|---|---|---|---|---|---|---|---|---|---|---|---|---|---|---|---|---|---|---|---|---|---|---|---|---|---|---|---|
| Aller bis Mündung | Leine, Innerste | Seesen | 220 | 3.7 | 5.7 | 2.5 | 3.3 | 0.2 | 2.5 | 19.0 | 3.9 | 0.3 | 6.0 | . | . | . | . | . | 0.3 | 4.7 | 1.3 | 6.1 | 0.5 | 1.1 | 1.3 | 6.2 | 2.3 | 0.3 | . | 0.2 | 0.9 | 1.2 | 5.1 | | 78.6 | 139 | + 22 | 24 | 17 | 4 | . |
| | | Adenstedt | 191 | 1.5 | 5.6 | 0.5 | 3.7 | 1.6 | 2.3 | 15.6 | 1.1 | 0.7 | 3.1 | . | . | 1.0 | 1.7 | . | 1.4 | 14.2 | | 2.5 | 0.6 | . | 4.0 | 9.5 | 2.4 | . | 0.5 | 0.3 | 1.5 | 0.6 | 4.4 | | 80.3 | 170 | + 33 | 25 | 12 | 5 | . |
| | | Hildesheim (Stadt) | 87 | 2.8 | 4.8 | 0.2 | 0.4 | 1.6 | 0.8 | 15.6 | 1.2 | 0.2 | 2.6 | . | . | . | . | 0.0 | 0.0 | 4.8 | 3.6 | 2.6 | 0.6 | 0.3 | 1.8 | 3.8 | 0.4 | 0.0 | 1.0 | . | 0.8 | 0.6 | 1.2 | | 51.7 | 121 | + 9 | 22 | 13 | 3 | . |
| | Leine | Hannover-Herrenh. | 50 | 1.5 | 10.3 | 0.1 | 4.6 | 1.1 | 1.0 | 8.7 | 5.1 | 0.1 | 1.7 | . | 0.1 | 0.0 | 0.0 | . | 0.9 | 4.4 | 5.2 | 1.5 | 0.6 | 1.3 | 3.6 | 6.2 | 0.3 | 0.8 | 1.1 | 0.3 | 1.2 | 0.3 | 0.7 | | 62.7 | 147 | + 20 | 26 | 16 | 3 | . |
| | | Stadthagen | 68 | 1.7 | 21.5 | 0.4 | 4.2 | 1.8 | 1.7 | 12.3 | 3.6 | 0.3 | 1.2 | . | . | . | 0.0 | 0.6 | 1.1 | 8.5 | 5.9 | 2.3 | 1.1 | 0.2 | 1.9 | 6.8 | . | 1.6 | 0.2 | 1.4 | . | 1.0 | 5.4 | | 86.7 | 178 | + 38 | 24 | 19 | 4 | . |
| | | Nienstedt | 175 | 2.3 | 6.3 | 0.3 | 4.6 | 0.8 | 3.9 | 7.4 | 3.4 | 2.1 | 3.8 | . | 0.3 | . | 0.0 | 0.1 | 1.6 | 10.0 | 6.2 | 3.4 | 1.1 | 1.4 | 3.8 | 6.1 | 0.2 | 3.1 | 3.6 | 0.9 | 3.2 | 1.5 | 0.1 | | 81.5 | 141 | + 24 | 27 | 20 | 5 | . |
| | Aller | Bergen | 70 | 1.3 | 4.0 | . | 3.5 | 2.0 | 1.0 | 7.0 | 3.7 | . | 3.2 | . | . | . | . | . | 1.5 | 4.1 | 5.3 | 1.0 | . | 2.5 | 0.3 | 9.2 | 0.5 | 2.6 | 0.5 | 0.3 | 1.5 | 2.5 | 0.3 | | 57.8 | 107 | + 4 | 22 | 17 | . | . |
| | | Soltau | 61 | 0.2 | 5.5 | 0.5 | 2.2 | 1.8 | . | 6.0 | 3.7 | . | 2.4 | . | . | . | 0.1 | 0.8 | 1.4 | 3.7 | 5.2 | 0.8 | 1.5 | 1.0 | 2.3 | 8.0 | . | 1.9 | 1.0 | . | 1.6 | 2.8 | . | | 54.4 | 100 | 0 | 22 | 17 | 2 | . |
| | | Walsrode | 35 | 1.1 | 4.5 | 0.1 | 3.8 | 6.5 | . | 6.0 | 0.1 | . | 7.5 | . | . | . | 0.4 | . | 1.8 | 5.6 | 4.6 | 0.8 | 1.3 | 1.2 | 1.6 | 11.4 | . | 1.8 | 0.9 | 0.3 | 1.2 | 0.3 | 2.9 | | 65.7 | 122 | + 12 | 23 | 16 | 3 | 1 |
| | | Hedern | 20 | . | 6.5 | 4.2 | 5.4 | 6.5 | 4.6 | 5.0 | 2.0 | . | 1.2 | . | . | . | . | . | 1.2 | 10.2 | 4.5 | . | 4.0 | 1.0 | 0.5 | 12.5 | . | 1.8 | 2.0 | 0.2 | . | 2.0 | 2.8 | | 78.1 | | | 20 | 18 | 2 | 2 |
| | | Verden | 25 | . | 6.2 | 2.6 | 4.8 | 6.6 | 0.3 | 4.9 | 2.5 | 1.2 | 0.3 | . | . | . | 0.0 | 0.2 | 0.6 | 3.5 | . | 5.6 | 0.7 | 2.1 | 3.3 | 7.5 | 0.0 | 1.2 | 0.9 | 0.3 | 1.1 | 0.1 | 5.2 | | 61.7 | 129 | + 14 | 23 | 15 | 2 | 2 |
| | Weser | Bremen (Flugh.) | 4 | 0.0 | 2.6 | 3.8 | 11.2 | 3.7 | 0.2 | 2.5 | 2.7 | . | 0.3 | . | . | 0.0 | 0.3 | 0.2 | 1.0 | 8.5 | 3.4 | 1.3 | 0.6 | 1.0 | 3.1 | 8.9 | 0.1 | 1.1 | 0.5 | 0.4 | 0.4 | 0.6 | 3.5 | | 61.9 | 124 | + 12 | 25 | 15 | 2 | 2 |
| | | Bassum | 34 | . | 8.7 | . | 9.6 | 2.1 | . | 4.2 | 2.1 | . | 0.1 | . | . | . | . | 0.4 | 1.2 | 7.1 | 6.2 | 2.6 | 1.1 | 2.1 | 5.1 | 7.9 | . | 1.1 | 0.3 | . | 2.8 | 2.1 | . | | 66.8 | 126 | + 14 | 19 | 16 | 1 | . |
| | Wümme | Scheeßel | 34 | . | 2.5 | 3.2 | 2.1 | 2.8 | . | 3.5 | 4.8 | . | 1.9 | . | . | . | . | . | 1.4 | 5.5 | 3.9 | 1.1 | 0.9 | 1.0 | 1.2 | 5.4 | . | 1.5 | 0.5 | . | 1.2 | 0.7 | . | | 45.1 | | | 19 | 16 | 1 | . |
| | | Schneverdingen | 88 | 0.0 | 4.8 | 1.4 | 2.2 | 3.1 | . | 4.1 | 4.1 | . | 3.6 | 0.0 | . | 0.0 | 0.6 | 0.1 | 1.8 | 3.4 | 5.1 | 0.7 | 1.1 | 1.6 | 0.6 | 7.9 | 0.0 | 1.9 | 0.9 | 0.3 | 1.5 | 1.0 | 1.2 | | 53.0 | 90 | − 6 | 23 | 17 | 6 | . |
| | | Rotenburg | 32 | 0.0 | 3.1 | 5.0 | 5.2 | 3.7 | 0.1 | 2.9 | 5.6 | . | 1.4 | . | . | 0.0 | 0.0 | 0.3 | 1.4 | 7.0 | 4.5 | 1.0 | 0.6 | 1.7 | 4.1 | 12.5 | . | 1.6 | 0.9 | 0.3 | 1.3 | 2.3 | 2.0 | | 68.5 | 135 | + 18 | 23 | 18 | 1 | . |
| | | Visselhövede | 60 | 1.6 | 3.0 | . | 4.0 | 2.6 | 0.4 | 4.3 | 4.6 | . | . | . | . | 0.3 | 0.2 | . | 1.5 | 6.2 | 5.9 | 1.9 | 0.7 | 1.2 | 1.3 | 8.9 | . | 1.2 | 1.3 | 0.2 | . | 4.3 | 1.1 | | 56.7 | 110 | + 5 | 22 | 17 | . | . |
| | | Hepstedt | 20 | . | 2.3 | 3.1 | 9.7 | 2.3 | . | 2.2 | 5.6 | . | 1.1 | . | . | 0.3 | . | 0.4 | 1.3 | 5.2 | 5.1 | 1.6 | 1.5 | 1.5 | 4.6 | 10.8 | . | 1.2 | 0.3 | 0.3 | 0.6 | 2.5 | . | | 63.5 | 121 | + 11 | 22 | 17 | 1 | 2 |
| | | Osterholz | 20 | . | 2.4 | 4.0 | 7.0 | 3.7 | 0.1 | 1.8 | 5.4 | 0.1 | 0.2 | . | . | . | 0.0 | 0.5 | 1.1 | 6.2 | 4.6 | 1.5 | 0.8 | 1.1 | 9.0 | 8.5 | . | 0.7 | 0.5 | 0.3 | 0.8 | 4.8 | 3.6 | | 68.7 | 141 | + 20 | 24 | 15 | 2 | 2 |
| | Hunte | Essen, Bad | 59 | . | 11.5 | 0.3 | 3.8 | 0.7 | 1.2 | 4.3 | 1.7 | . | . | . | . | . | . | . | 0.9 | 7.2 | 1.9 | 1.1 | 0.5 | . | 0.8 | 3.2 | 1.5 | 0.6 | 0.6 | 0.2 | 0.6 | 0.7 | 3.7 | | 47.0 | 78 | − 13 | 21 | 11 | 1 | . |
| | | Lemförde | 43 | . | 12.1 | . | 3.9 | 0.1 | 0.9 | 2.6 | 0.8 | 1.5 | . | . | . | . | . | . | 0.9 | 3.4 | 3.1 | 1.6 | . | . | 1.8 | 5.7 | . | 1.5 | 1.3 | 0.5 | 1.5 | 1.4 | 2.1 | | 46.7 | | | 19 | 14 | 2 | . |
| | | Diepholz (Stadt) | 39 | . | 13.2 | 4.4 | 1.4 | . | 0.8 | 3.3 | 1.3 | . | . | . | . | . | . | . | 1.1 | 3.3 | 3.0 | 1.5 | 0.7 | 1.7 | 3.5 | 4.6 | . | 0.9 | 1.0 | 0.5 | 1.3 | 1.8 | 2.8 | | 52.1 | 104 | + 2 | 20 | 16 | 1 | 1 |
| | | Natenstedt | 40 | 0.9 | . | 9.7 | 6.3 | 0.5 | . | 3.6 | 3.0 | . | . | . | . | . | . | 0.1 | 1.0 | . | 3.5 | . | 1.0 | 3.5 | 1.6 | 7.0 | . | 0.9 | 1.2 | 0.1 | 1.2 | . | 1.9 | | 47.0 | | | 18 | 13 | 2 | 2 |
| | | Oldenburg (Stadt) | 7 | 0.0 | 3.3 | 4.1 | 13.3 | 0.3 | 0.5 | 1.7 | 2.6 | . | . | . | . | 0.0 | . | 0.7 | 1.3 | 5.2 | 2.8 | 0.6 | 0.3 | 0.9 | 2.1 | 5.0 | 0.3 | 0.5 | . | . | 0.5 | 1.5 | 3.1 | | 50.6 | 96 | − 2 | 21 | 12 | 2 | 2 |
| | | Kirchhatten | 30 | . | 0.2 | 2.5 | 11.9 | 0.6 | 0.6 | 1.5 | 2.3 | . | . | . | . | . | 0.3 | . | 9.0 | 3.5 | 0.8 | 1.3 | 1.6 | 2.3 | 7.3 | . | 1.3 | 0.7 | 0.3 | 0.3 | 2.7 | 1.1 | | 52.3 | 100 | 0 | 23 | 13 | 2 | 2 |
| | Weser | Moorriem-Paradies | 0 | 0.0 | 2.9 | 3.3 | 10.0 | 3.6 | 0.3 | 1.2 | 2.5 | . | . | . | . | 0.0 | 0.4 | 0.6 | 7.1 | 2.7 | 0.5 | 0.5 | 0.9 | 2.7 | 0.2 | . | 0.4 | 0.2 | 0.1 | . | 1.4 | 4.5 | | 46.0 | | | 21 | 11 | 2 | 2 |
| | | Hagen | 8 | . | 2.9 | 0.5 | 8.3 | 0.9 | 0.1 | 2.0 | 4.3 | 0.2 | . | . | 0.1 | . | . | 0.2 | 1.9 | 6.5 | 6.9 | 2.3 | 1.5 | 1.8 | 9.9 | 5.4 | . | . | . | 0.3 | 1.1 | 4.6 | 3.1 | | 64.8 | 114 | + 8 | 22 | 15 | 3 | 1 |
| | | Volkmarst | 20 | . | 1.5 | 0.0 | 6.6 | 1.2 | . | 1.4 | 4.2 | 0.7 | 1.2 | . | . | . | . | 0.8 | 1.1 | 7.6 | 3.5 | 0.8 | 0.7 | 2.5 | 0.6 | 12.9 | . | 0.9 | 0.2 | . | 1.2 | 1.4 | 0.0 | | 51.0 | 91 | − 5 | 20 | 13 | 1 | . |
| | | Seefeld | 1 | 0.0 | 1.4 | 0.1 | 10.0 | 0.3 | 0.2 | 0.9 | 2.6 | 0.1 | 0.1 | . | . | . | 0.0 | . | 0.6 | 4.3 | 5.2 | 1.3 | 0.6 | 0.4 | 5.3 | 8.7 | 0.2 | 1.9 | 0.6 | 0.0 | 0.9 | 3.2 | 5.1 | | 54.0 | 98 | − 1 | 23 | 11 | 2 | 1 |
| **Von der Weser bis zur Ems** | | | | | | | | | | | | | | | | | | | | | | | | | | | | | | | | | | | | | | | | |
| Ostfriesische Küste | Nordsee | Ruhwarden | 2 | 0.8 | 1.4 | 0.6 | 7.9 | 2.1 | 0.0 | 1.2 | 2.9 | . | . | . | . | . | . | . | 0.8 | 4.5 | 5.7 | . | 1.6 | . | 2.6 | 6.9 | . | . | . | . | . | 5.6 | 4.5 | | 49.1 | 82 | − 11 | 15 | 12 | 2 | 2 |
| | | Rastede | 19 | . | 2.2 | 0.1 | 13.8 | 1.1 | 0.2 | 1.6 | 2.5 | . | . | . | . | . | . | 1.1 | 1.2 | 11.4 | 4.5 | 1.3 | 1.0 | 1.3 | 3.2 | 10.1 | 0.0 | 1.3 | 0.7 | . | 1.4 | 3.0 | 4.3 | | 67.3 | | | 21 | 18 | 2 | 2 |
| | | Varel | 10 | . | 1.9 | 0.3 | 17.1 | 7.1 | 0.4 | 1.6 | 3.6 | 0.4 | . | . | . | . | 0.1 | 0.2 | 0.9 | 7.2 | 4.4 | 1.9 | 1.0 | 0.9 | 3.5 | 8.8 | 0.6 | 1.7 | 0.7 | . | 0.4 | 4.2 | 7.1 | | 76.0 | 129 | + 17 | 24 | 14 | 2 | 1 |
| | | Upschört | 9 | 0.6 | 1.5 | 0.6 | 8.5 | 0.8 | . | 1.1 | 2.5 | . | 0.7 | . | . | . | 0.2 | 0.3 | 1.5 | 5.9 | 3.3 | 1.2 | 0.6 | 1.0 | 3.3 | 8.5 | . | 0.9 | 0.1 | . | . | 5.2 | 3.6 | | 51.9 | 87 | − 8 | 22 | 13 | 1 | . |
| | | Wilhelmshaven | 4 | 0.0 | 1.4 | 0.1 | 12.3 | 0.9 | 0.1 | 0.9 | 3.3 | 1.5 | 0.0 | . | 0.0 | 0.0 | 0.0 | 0.0 | 0.6 | 5.8 | 5.6 | 1.1 | 0.5 | 0.4 | 7.0 | 7.3 | 0.3 | 0.6 | 0.4 | 0.0 | 1.2 | 1.2 | 7.1 | | 59.6 | 109 | + 5 | 22 | 12 | 2 | 1 |
| | | Dykhausen | 1 | . | . | 0.1 | 12.0 | 1.1 | . | . | 3.2 | . | . | . | . | . | . | 0.4 | 1.4 | 8.0 | | 1.8 | . | . | 5.0 | 10.1 | . | . | . | 0.5 | 5.0 | 0.1 | 5.5 | | 54.2 | 96 | − 2 | 15 | 11 | 1 | . |
| | | Minsen | 2 | 0.1 | 0.9 | 0.6 | 2.9 | 5.3 | 0.1 | 0.8 | 7.2 | 1.3 | . | . | . | 0.4 | 0.8 | 1.7 | 4.7 | 4.1 | 0.6 | 0.6 | . | 4.3 | 4.0 | . | 0.5 | 0.3 | . | 0.9 | 1.2 | 7.0 | | 50.3 | 86 | − 8 | 23 | 11 | 2 | 1 |
| | | Wangerooge | 2 | 0.0 | 0.7 | 2.5 | 2.2 | 8.6 | 0.0 | 1.0 | 5.9 | 2.7 | 0.0 | . | . | 0.3 | 1.1 | 0.1 | 7.5 | 2.5 | 0.5 | 0.2 | 0.4 | 2.3 | 3.2 | 0.0 | 0.3 | 0.1 | 0.0 | 0.5 | 2.9 | 4.9 | | 50.4 | 81 | − 12 | 22 | 13 | . | 1 |
| | | Esens | 3 | 0.9 | 0.7 | 0.6 | 7.2 | 0.7 | 0.8 | 1.1 | . | 0.1 | . | . | . | 0.0 | 1.5 | 1.4 | 4.5 | 3.4 | . | 1.4 | 0.5 | 3.7 | 6.1 | . | 0.5 | 0.2 | 0.1 | 1.5 | 2.7 | 6.2 | | 45.8 | 69 | − 21 | 22 | 12 | 1 | 1 |
| | | Negenmerten | 6 | 1.2 | 1.4 | 0.3 | 7.6 | 1.3 | 0.4 | 0.6 | 3.3 | 1.5 | . | . | . | . | 1.1 | 1.5 | 6.5 | 3.0 | 1.0 | . | . | 3.0 | 9.3 | . | 0.2 | 0.5 | . | 0.5 | 2.8 | 2.9 | | 49.9 | | | 21 | 15 | 1 | 1 |
| | | Greetsiel | 1 | 1.3 | . | 0.2 | 7.4 | . | 0.2 | 0.4 | 6.8 | . | . | . | . | 0.2 | 2.3 | 3.4 | . | 3.6 | . | . | . | . | . | 3.2 | . | 3.5 | 3.1 | . | 1.6 | 4.3 | 3.4 | | 44.9 | | | 16 | 12 | . | . |
| | | Theene | 1 | 0.2 | 1.0 | 0.2 | 8.2 | 0.7 | 0.7 | 0.6 | . | 2.5 | . | . | . | . | . | 1.9 | 3.2 | 1.6 | 0.8 | 0.9 | . | 0.4 | 5.8 | 6.6 | . | . | 1.0 | . | . | 2.2 | 6.6 | | 45.1 | | | 19 | 11 | 1 | . |
| | | Aurich | 5 | 1.6 | 1.3 | . | 11.8 | 0.7 | 0.7 | 0.6 | 3.2 | 0.6 | . | . | . | . | 0.3 | 1.2 | 1.5 | 6.0 | 3.5 | 2.2 | 0.3 | 0.0 | 6.0 | 11.1 | 1.0 | 1.0 | 1.0 | . | 1.8 | 2.2 | 2.6 | | 62.2 | | | 23 | 17 | 2 | 2 |
| **Ems** | | | | | | | | | | | | | | | | | | | | | | | | | | | | | | | | | | | | | | | | |
| Quelle bis Mündung | Quelle bis Aa | Hövelriege | 107 | 2.5 | 7.3 | 3.2 | 4.2 | 1.0 | 4.0 | 9.1 | 4.6 | . | 0.4 | . | . | . | . | . | 2.4 | 5.3 | 5.3 | 2.1 | 1.3 | 1.2 | 3.3 | 3.8 | 0.2 | 0.1 | 2.6 | 2.0 | 1.4 | 0.7 | 3.3 | | 71.3 | 115 | + 9 | 24 | 20 | 1 | . |
| | | Rheda | 71 | 2.2 | 13.0 | 1.3 | 5.4 | . | 1.5 | 7.4 | 3.9 | 0.2 | . | . | . | . | . | . | 1.0 | 6.7 | 3.9 | 2.3 | 1.3 | 0.6 | 1.2 | 1.2 | . | . | 2.0 | 0.5 | 0.5 | 0.6 | 2.6 | | 59.3 | 109 | + 5 | 21 | 16 | 1 | . |
| | | Senne II (Bielefelder P.) | 126 | 1.3 | 15.6 | 1.4 | 10.5 | 0.3 | 2.5 | 11.1 | 4.9 | . | 0.0 | 0.4 | . | . | 0.0 | . | 2.8 | 7.2 | 5.0 | 4.7 | 1.6 | 1.7 | 2.9 | 5.1 | 3.4 | 0.1 | 3.8 | 1.1 | 1.5 | 2.0 | 5.0 | | 95.9 | 145 | + 30 | 24 | 21 | 3 | . |
| | | Heerde | 66 | 1.1 | 10.6 | 2.1 | 2.9 | . | 2.6 | 5.7 | 0.6 | . | . | . | . | 0.0 | . | 0.1 | 2.8 | 2.1 | 6.7 | 3.5 | . | 0.6 | 1.6 | . | . | 1.7 | 0.3 | 0.9 | 0.4 | 1.7 | | 48.0 | 91 | − 5 | 19 | 13 | 1 | . |
| | | Ostenfelde | 80 | . | 12.6 | 2.3 | 3.4 | . | 2.4 | 4.3 | 2.1 | . | . | . | . | . | . | . | 1.1 | . | 5.2 | 1.8 | 0.7 | 0.6 | 0.9 | 2.8 | 0.8 | . | 3.4 | 1.1 | 0.3 | . | 3.8 | | 49.6 | | | 18 | 13 | 1 | . |
| | | Hesseln | 115 | 0.6 | 9.5 | 3.9 | 6.2 | 0.4 | 2.8 | 7.0 | 5.4 | 1.9 | 0.1 | 0.2 | . | . | 0.2 | 0.5 | 2.3 | 4.8 | 4.9 | 4.0 | 1.8 | 2.8 | 3.5 | 3.9 | . | 2.4 | 2.6 | 0.9 | 3.1 | 0.7 | 6.6 | | 83.0 | 130 | + 19 | 27 | 19 | 2 | 2 |
| | | Iburg | 122 | 0.9 | 12.2 | 2.0 | 4.7 | . | 2.5 | 5.8 | 3.6 | . | 0.9 | . | . | . | . | . | 1.4 | 7.6 | 4.7 | 3.1 | 1.5 | 2.3 | 2.8 | 2.6 | . | 1.4 | 2.8 | 0.8 | 1.6 | 2.4 | 0.4 | | 68.0 | 105 | + 3 | 22 | 18 | 2 | . |

# November — Tägliche Niederschlagshöhen in Millimetern, gemessen um 7 Uhr morgens — 1942

| Flußgebiet | | Ort | Seehöhe m | 1 | 2 | 3 | 4 | 5 | 6 | 7 | 8 | 9 | 10 | 11 | 12 | 13 | 14 | 15 | 16 | 17 | 18 | 19 | 20 | 21 | 22 | 23 | 24 | 25 | 26 | 27 | 28 | 29 | 30 | 31 | Monatssumme mm | Monatssumme % der Norm. | Abweichung v. d. Norm. | Zahl der Tage mit Niederschl. ≧0.1 | Niederschl. ≧1.0 | * ≧0.1 | * |
|---|---|---|---|---|---|---|---|---|---|---|---|---|---|---|---|---|---|---|---|---|---|---|---|---|---|---|---|---|---|---|---|---|---|---|---|---|---|---|---|
| Quelle bis Mündung | Quelle bis Aa | Ostbevern | 53 | 3.2 | 7.0 | 1.1 | 5.4 | 2.0 | . | . | . | . | . | . | . | 0.0 | 0.0 | 0.2 | 4.6 | 3.3 | 3.4 | 1.3 | 5.3 | . | 2.3 | 3.0 | 1.3 | . | 3.4 | . | 4.3 | . | 5.3 | | 56.4 | 104 | + 2 | 18 | 16 | 1 | . |
| | | Rinkerode | 62 | Einzel-Werte unbrauchbar | | | | | | | | | | | | | | | | | | | | | | | | | | | | | 48.0 | 86 | − 8 | | | | |
| | | Altenberge | 105 | 2.2 | 12.2 | 1.2 | 4.5 | 0.3 | 2.1 | 5.1 | 2.0 | 0.5 | . | . | . | . | . | 0.2 | 1.1 | 7.5 | 3.5 | 3.3 | 0.5 | 0.8 | 1.8 | 2.2 | 0.0 | 1.0 | 2.2 | 1.1 | 1.5 | 0.7 | 4.8 | | 62.3 | 117 | + 9 | 24 | 18 | . | . |
| | | Münster (Schlageterstr.) | 63 | 3.6 | 7.7 | 2.4 | 4.8 | 0.1 | 2.3 | 5.3 | . | 2.9 | 0.2 | . | . | . | . | . | 1.0 | 4.1 | 3.3 | 3.4 | 0.1 | 0.6 | 0.3 | 3.3 | 1.0 | 0.6 | 3.6 | 1.3 | 1.6 | 0.5 | 1.4 | | 55.4 | 92 | − 5 | 24 | 17 | . | . |
| | | Rheine (Flugh.) | 40 | 2.9 | 8.9 | 0.5 | 6.9 | 0.4 | 0.4 | 2.7 | 3.5 | . | . | . | . | 0.0 | 0.0 | 0.0 | 0.6 | 15.1 | 2.3 | 2.7 | 0.8 | 0.6 | 3.3 | 3.2 | 0.2 | 0.9 | 1.8 | 0.8 | 1.1 | 0.6 | 6.3 | | 66.5 | 124 | + 13 | 23 | 13 | . | . |
| | Aa | Ibbenbüren | 70 | 1.0 | 9.1 | . | 7.1 | 1.8 | 0.6 | 4.8 | 2.0 | 1.3 | . | . | . | . | . | . | 0.6 | 6.8 | 4.0 | 0.9 | 0.3 | . | . | 6.4 | . | 2.8 | 2.1 | 1.9 | 1.5 | 0.1 | 5.5 | | 60.6 | 98 | − 1 | 20 | 15 | 2 | 3 |
| | | Settrup | 34 | 0.5 | 8.6 | 3.2 | 10.3 | . | 1.2 | 2.9 | 2.8 | . | . | . | . | . | . | . | 0.4 | 7.2 | 3.4 | 2.0 | 0.9 | 0.8 | 9.0 | 0.9 | . | . | 1.1 | 0.5 | 0.9 | 0.2 | 3.0 | | 59.8 | 113 | + 7 | 20 | 12 | 2 | . |
| | E. | Lingen | 23 | 3.7 | 5.6 | 0.7 | 17.5 | 0.2 | 0.2 | 2.1 | 4.6 | 0.7 | 0.1 | . | . | 0.0 | 0.0 | 0.5 | 0.7 | 15.7 | 2.6 | 3.5 | 0.8 | 1.5 | 1.8 | 3.2 | 0.2 | 1.4 | 1.5 | 0.5 | 1.9 | 0.9 | 2.7 | | 74.8 | 136 | + 20 | 26 | 15 | 2 | 1 |
| | Hase | Osnabrück-Düstrup | 69 | 0.1 | 14.0 | . | 4.4 | 0.4 | 0.0 | 7.0 | 2.4 | . | . | . | . | . | 0.0 | . | . | 4.8 | 3.4 | 3.0 | 2.1 | 1.0 | 2.6 | 3.6 | . | . | . | . | 2.9 | 1.4 | 5.4 | | 58.6 | 102 | + 1 | 17 | 14 | 2 | . |
| | | Bramsche | 48 | 1.0 | 9.6 | 0.2 | 0.2 | 0.2 | 0.5 | 4.6 | 1.8 | 0.7 | . | . | . | 0.3 | 0.1 | 0.3 | 0.9 | 3.1 | 2.9 | 2.9 | 0.9 | 0.5 | 2.8 | 4.3 | 0.0 | 1.5 | 0.9 | 0.4 | 1.1 | 2.3 | 2.8 | | 46.8 | 84 | − 9 | 26 | 13 | 2 | 1 |
| | | Bersenbrück | 34 | 2.0 | 7.4 | 0.2 | 8.2 | 1.0 | 0.3 | 3.7 | 4.4 | 2.3 | . | . | . | . | 0.3 | 1.0 | 3.7 | 3.0 | 2.6 | . | . | 0.2 | 2.5 | 6.8 | 0.7 | 0.2 | 1.1 | . | 1.0 | 1.1 | 2.5 | | 56.2 | 100 | 0 | 23 | 17 | 1 | . |
| | | Vechta (Stadt) | 37 | 0.0 | 7.8 | 0.1 | 8.5 | 0.4 | . | 1.9 | 5.3 | 2.2 | 0.1 | 0.0 | . | . | . | . | 0.8 | 2.7 | 2.8 | 1.4 | 1.0 | 0.7 | 2.8 | 6.5 | 0.2 | 0.7 | 1.1 | 0.5 | 1.0 | 1.1 | 6.3 | | 55.9 | 112 | + 6 | 23 | 15 | 1 | 1 |
| | | Quakenbrück | 23 | 0.0 | 8.7 | . | 9.4 | 0.6 | 0.6 | 2.4 | 3.3 | 0.4 | 0.0 | . | . | 0.2 | 0.0 | 0.5 | 1.3 | 5.7 | 3.2 | 1.9 | 1.2 | 0.5 | 2.8 | 4.3 | 1.4 | 1.0 | 1.7 | 1.0 | 5.9 | 1.4 | 2.1 | | 56.5 | 116 | + 8 | 24 | 17 | 2 | 1 |
| | | Klein-Mimmelage | 26 | . | 8.8 | 0.1 | 9.0 | . | . | 2.7 | 3.6 | 0.5 | . | . | . | . | . | . | 0.8 | 5.0 | 2.8 | 1.8 | 0.0 | 0.0 | 1.6 | 6.8 | . | . | 1.5 | 0.0 | 1.1 | 1.5 | 2.1 | | 49.7 | | | 16 | 13 | 1 | . |
| | | Haselünne | 20 | 1.8 | 8.3 | 0.1 | 14.4 | 1.1 | 1.1 | 1.4 | 4.2 | 0.9 | . | . | . | . | . | . | 1.1 | 9.8 | 2.1 | 1.9 | 0.9 | 0.6 | 5.1 | 2.8 | 0.4 | 0.9 | 1.6 | 0.7 | 1.3 | 1.4 | 3.7 | | 67.6 | 121 | + 12 | 24 | 17 | 2 | . |
| | | Bockholte | 36 | 1.1 | 12.6 | 0.3 | 13.2 | 0.6 | 1.0 | 1.6 | 3.9 | 1.1 | . | . | . | . | . | . | 2.0 | 4.5 | 3.0 | 2.2 | 0.6 | 2.0 | 4.2 | 5.0 | . | 1.1 | 1.3 | 0.5 | 0.4 | 2.6 | 1.8 | | 66.6 | 122 | + 12 | 23 | 18 | 2 | 2 |
| | Hase bis Leda | Sögel | 35 | 1.6 | 10.7 | . | 14.9 | 1.4 | 1.2 | 1.9 | 3.2 | 2.7 | . | . | . | . | . | . | 2.5 | 4.0 | 3.0 | 2.2 | 0.6 | 1.5 | 0.9 | 5.0 | . | . | . | . | . | 2.6 | 1.5 | | 61.6 | 113 | + 7 | 18 | 16 | 1 | . |
| | | Meppen, Schießplatz | 25 | 1.7 | 8.5 | 0.2 | 13.9 | 2.8 | 1.4 | 1.4 | 3.4 | 0.8 | . | . | . | . | . | 0.7 | 0.6 | 7.1 | 1.9 | 1.9 | 1.2 | 0.8 | 1.2 | 2.3 | . | 0.9 | 1.2 | 0.3 | 0.6 | 0.1 | 4.1 | | 59.0 | 113 | + 7 | 24 | 15 | 2 | 1 |
| | | Lathen | 12 | 2.0 | 7.5 | 3.9 | 12.3 | 1.4 | 2.5 | 1.8 | 2.8 | 1.8 | . | . | . | . | . | . | 2.7 | 8.3 | 2.5 | 2.1 | 1.1 | 0.6 | 5.5 | 3.5 | 1.2 | 0.8 | 1.0 | . | . | 0.6 | 2.5 | | 68.4 | 126 | + 14 | 22 | 19 | 1 | . |
| | | Surwald | 9 | 0.1 | 1.5 | 2.8 | 11.3 | 0.4 | 1.5 | 2.2 | 1.1 | 0.0 | 0.0 | . | . | . | . | 0.0 | 2.3 | 0.3 | 7.3 | 1.6 | 0.9 | 2.7 | 3.4 | 1.7 | 0.2 | 1.3 | 0.9 | 1.1 | 1.4 | 1.2 | 3.5 | | 50.8 | | | 23 | 17 | 1 | 1 |
| | Leda | Westerstede | 5 | 0.0 | 1.4 | 3.8 | 13.1 | 0.3 | 0.7 | 1.6 | 3.3 | 0.1 | . | . | . | . | . | 0.6 | 1.5 | 2.4 | 3.8 | 1.8 | 1.7 | 1.0 | 4.9 | 9.2 | 0.9 | 1.3 | 0.6 | 0.2 | 0.7 | 2.9 | 3.1 | | 60.9 | 113 | + 7 | 24 | 16 | 2 | 2 |
| | | Cloppenburg | 38 | . | 8.9 | 0.4 | 10.3 | . | 2.3 | 2.1 | 3.4 | 0.4 | . | . | . | . | 0.2 | 0.3 | 1.5 | 4.9 | 3.7 | 1.9 | 0.5 | 1.3 | 3.8 | 6.4 | . | 1.6 | 1.8 | 0.3 | 1.2 | 1.0 | 1.3 | | 59.5 | 109 | + 5 | 23 | 17 | 3 | 1 |
| | | Friesoythe | 9 | 1.4 | 7.1 | . | 11.8 | . | . | 3.9 | 1.6 | . | . | . | . | . | . | 1.5 | 1.4 | 5.4 | . | 3.7 | 0.7 | 0.8 | 3.6 | . | . | 6.6 | . | . | . | 5.0 | 1.4 | | 55.9 | 110 | + 5 | 15 | 13 | 2 | . |
| | | Leer | 4 | 0.8 | 2.3 | 1.5 | 16.9 | 0.6 | 1.3 | 1.5 | 3.3 | . | . | . | . | 0.1 | 0.0 | 0.8 | 0.9 | 3.0 | 2.5 | 0.9 | 0.2 | 2.8 | 2.8 | 5.2 | 0.4 | 1.2 | 0.5 | 0.1 | 0.9 | 3.2 | 2.8 | | 56.5 | 100 | 0 | 25 | 14 | 3 | 1 |
| | Ems | Strackholt | 8 | 1.8 | 2.0 | 1.1 | 12.1 | 1.2 | 2.0 | 4.2 | 2.0 | . | . | 0.1 | . | . | . | . | 0.1 | 0.2 | 4.2 | 5.9 | 1.5 | 1.5 | 2.0 | 2.2 | 0.1 | . | 3.0 | 3.5 | . | . | 4.2 | 3.0 | | 57.9 | 100 | 0 | 22 | 18 | 3 | 1 |
| | | Landschaftspolder | 1 | . | 1.4 | 0.8 | 15.1 | 0.4 | . | . | 5.2 | . | . | . | . | . | . | . | . | . | 2.1 | . | 2.1 | 0.8 | 3.1 | 6.1 | 8.3 | . | 1.0 | . | . | . | 4.5 | 2.4 | | 53.3 | 106 | + 3 | 14 | 11 | . | . |
| **Von der Ems bis zum Rhein** | | | | | | | | | | | | | | | | | | | | | | | | | | | | | | | | | | | | | | | | |
| Nordsee | Vechta | Burgsteinfurt | 62 | 1.9 | 9.1 | 1.3 | 2.9 | 0.0 | 1.3 | 3.3 | 2.8 | . | . | . | . | 0.0 | 0.0 | . | 0.9 | 7.5 | 4.1 | 1.9 | 0.5 | 0.9 | 2.2 | 3.8 | . | 0.8 | 1.5 | 0.3 | 1.0 | 0.0 | 4.5 | | 52.5 | 95 | − 3 | 20 | 15 | 1 | . |
| | | Schüttorf | 36 | 3.2 | 7.1 | . | 10.0 | . | 1.9 | 3.2 | 3.3 | . | . | . | . | . | . | . | 0.4 | 6.9 | 2.5 | 4.0 | 0.4 | 0.9 | 2.9 | 3.2 | 1.5 | 1.3 | 1.4 | 0.5 | 1.0 | 1.0 | 4.5 | | 61.1 | 102 | + 1 | 21 | 17 | . | . |
| | | Nordhorn | 22 | 2.3 | 5.6 | 1.1 | 8.3 | 3.0 | 1.8 | 2.9 | 3.3 | 1.8 | . | . | 0.2 | 0.1 | 0.0 | 0.3 | 0.5 | 1.5 | 1.4 | 2.0 | 0.6 | 1.1 | 3.1 | 2.5 | 3.3 | 0.6 | 1.1 | 0.6 | 0.7 | 1.1 | 3.6 | | 54.4 | 100 | | 0 | 27 | 19 | . | . |
| | | Gronau | 37 | 0.3 | 5.7 | . | 7.7 | . | 4.5 | . | 4.5 | . | . | . | . | . | . | . | . | 3.2 | 3.2 | | . | . | 1.3 | 5.0 | . | 3.6 | | | | | 7.0 | | 46.0 | 87 | − 7 | 15 | 10 | . | . |
| | | Scheerhorn | 15 | 2.7 | 6.3 | 0.8 | 10.3 | . | 4.9 | 1.6 | 3.4 | 1.6 | . | . | . | . | 0.0 | . | 0.9 | 3.6 | 1.9 | 2.3 | 0.4 | 2.1 | 1.6 | 5.4 | 1.7 | 0.9 | . | . | . | 4.5 | | 56.9 | | | 11 | 15 | . | . |
| | | Laar | 10 | 2.3 | 5.5 | 0.3 | 15.5 | 0.2 | . | 1.4 | 1.9 | 0.7 | . | . | . | . | . | 0.4 | 0.6 | 3.2 | 1.1 | 0.5 | 0.3 | 0.1 | 0.2 | 3.5 | . | 0.8 | 0.5 | 0.2 | 0.2 | . | 3.3 | | 42.7 | 86 | − 7 | 22 | 9 | . | . |
| | Vechta bis Issel | Ahaus | 51 | 3.4 | 7.4 | 0.9 | 5.8 | 0.1 | 1.4 | 3.0 | 6.0 | 4.6 | . | . | . | . | . | . | . | 0.9 | 0.7 | 3.5 | 0.6 | 1.5 | . | 5.9 | . | 2.4 | 2.1 | 0.8 | 1.0 | 0.4 | 0.6 | | 53.0 | 96 | − 2 | 21 | 13 | 1 | . |
| | | Billerbeck | 114 | . | 5.0 | 1.2 | 7.0 | . | 0.9 | 4.7 | 3.0 | . | . | . | . | 0.0 | . | 1.4 | 6.8 | 3.4 | 4.9 | 0.2 | 1.2 | 0.4 | 2.6 | 3.6 | 2.1 | 2.4 | 0.9 | . | 1.0 | 4.3 | | 57.0 | 88 | − 8 | 20 | 10 | . | . |
| | | Wennewick | 29 | 2.7 | 3.4 | 1.5 | 7.5 | 0.3 | 2.9 | 0.6 | . | . | . | . | . | . | . | . | 2.2 | 4.5 | 1.8 | 2.7 | 1.5 | . | 0.3 | 4.0 | 0.2 | 2.9 | 2.3 | . | 0.9 | 0.4 | 2.9 | | 45.5 | 84 | − 9 | 20 | 14 | . | . |
| | Issel | Raesfeld | 60 | 0.4 | 8.2 | 4.5 | | . | 8.9 | | 6.6 | . | . | . | . | . | . | . | 0.2 | . | 2.0 | 4.5 | 7.9 | 2.0 | . | . | . | . | 8.7 | 2.7 | . | 5.3 | | 61.9 | 102 | + 1 | 15 | 13 | . | . |
| | | Borken | 50 | 2.9 | 6.5 | 3.0 | 5.0 | . | 1.3 | 3.2 | 6.3 | . | . | . | . | . | 0.1 | . | 0.5 | 5.3 | 1.8 | 3.0 | 1.3 | 1.3 | 1.2 | 5.4 | 2.9 | 1.3 | 1.8 | 0.5 | 0.9 | 0.2 | 3.7 | | 59.4 | 98 | − 1 | 23 | 18 | . | . |
| | | Bocholt | 30 | 3.2 | 5.1 | 2.5 | 5.5 | 0.1 | 1.2 | 3.0 | 6.2 | . | . | . | . | . | . | . | 0.9 | 2.6 | 5.2 | 2.2 | 1.4 | 2.3 | 1.5 | 0.5 | 5.6 | 1.8 | 2.3 | 0.9 | 0.9 | . | 2.1 | | 57.0 | 98 | − 1 | 22 | 17 | . | . |
| **Rhein** | | | | | | | | | | | | | | | | | | | | | | | | | | | | | | | | | | | | | | | | |
| Bodensee bis Basel | Bodensee | Balderschwang | 1044 | 14.9 | 1.8 | . | 2.2 | . | 3.4 | 18.9 | 3.5 | 25.8 | 0.3 | 0.1 | . | . | . | . | . | . | 10.5 | 17.5 | 7.3 | 0.4 | . | 5.0 | 0.1 | 15.5 | 1.0 | 0.3 | 0.1 | 0.2 | 0.1 | . | 128.9 | 89 | − 16 | 21 | 13 | 9 | 16 |
| | | Scheidegg | 830 | 13.0 | 2.0 | . | 2.0 | 0.7 | 1.5 | 19.3 | . | 18.6 | . | . | . | . | . | . | . | . | 5.3 | 8.5 | 5.7 | . | . | 2.3 | . | 15.5 | 0.4 | . | . | . | . | . | 94.8 | 91 | − 9 | 13 | 11 | 6 | 14 |
| | | Lindau i. B. | 401 | 21.7 | 4.4 | . | 2.0 | 0.4 | 1.6 | 16.2 | 0.2 | 10.4 | . | . | . | . | . | . | . | . | 3.7 | 6.0 | 5.8 | 0.1 | . | 1.9 | 0.8 | 10.2 | 0.5 | . | . | . | . | . | 85.9 | 121 | + 15 | 16 | 11 | 7 | 7 |
| | Argen | Wengen | 800 | 8.1 | . | . | 1.8 | 0.1 | 1.7 | 7.8 | 0.1 | 11.9 | . | . | . | . | . | . | . | . | 9.1 | 15.7 | 8.9 | . | . | 2.7 | 0.5 | 12.6 | 5.8 | . | . | . | . | . | 86.8 | 74 | − 30 | 14 | 11 | 4 | 14 |
| | | Röthenbach | 705 | 8.5 | 1.4 | . | 1.3 | 0.2 | 1.6 | 10.5 | . | 13.4 | . | . | . | . | . | . | . | . | 3.7 | 5.7 | 6.9 | . | . | 1.9 | . | 11.6 | 0.7 | . | . | . | . | . | 67.4 | 66 | − 35 | 13 | 11 | 6 | 14 |
| | | Sibratshofen | 785 | 8.5 | 0.6 | . | 3.0 | 0.0 | 2.2 | 8.9 | 0.6 | 8.2 | . | 0.0 | . | . | . | . | . | . | 6.9 | 9.2 | 4.5 | 6.5 | 0.0 | 2.5 | 0.0 | 14.6 | 0.2 | . | . | . | . | . | 76.4 | 75 | − 25 | 14 | 11 | 6 | 14 |
| | | Wangen (Realschule) | 560 | 11.1 | 0.0 | . | 1.3 | . | 3.4 | 4.5 | 3.4 | 4.5 | . | . | . | . | . | . | . | . | 4.0 | 2.7 | 0.5 | . | . | 3.3 | . | 10.1 | 0.0 | . | . | . | . | . | 54.8 | 69 | − 25 | 11 | 10 | 4 | 11 |
| | | Überruh | 830 | 7.9 | 0.5 | . | 7.5 | . | 2.1 | 0.5 | . | 10.4 | . | . | . | . | . | . | . | . | 4.1 | 12.4 | 8.0 | . | . | 6.3 | 1.7 | 16.7 | 2.1 | . | . | . | . | . | 80.3 | 78 | − 22 | 14 | 11 | 8 | 14 |
| | | Grünbühl | 660 | 9.1 | 1.3 | . | 0.4 | 0.2 | 1.4 | . | . | 11.4 | . | . | . | . | . | . | . | . | 1.9 | 3.5 | 6.5 | 0.0 | . | . | . | 11.6 | 0.5 | . | . | . | . | . | 47.8 | | | 11 | 8 | 4 | 10 |
| | | Doberatsweiler | 503 | 18.3 | 1.0 | . | 1.2 | . | 1.7 | 11.1 | . | 7.4 | . | . | . | . | . | . | . | . | 2.8 | 4.5 | 7.0 | . | . | 3.0 | . | 11.8 | 0.0 | . | . | . | . | . | 69.8 | | | 11 | 11 | 5 | 10 |

| Flußgebiet | | Ort | Seehöhe m | 1 | 2 | 3 | 4 | 5 | 6 | 7 | 8 | 9 | 10 | 11 | 12 | 13 | 14 | 15 | 16 | 17 | 18 | 19 | 20 | 21 | 22 | 23 | 24 | 25 | 26 | 27 | 28 | 29 | 30 | 31 | Monatssumme mm | % der Norm. | Abweichung v. d. Norm. | Zahl der Tage mit Niederschl. ≧0.1 | Niederschl. ≧1.0 | * ≧0.1 | * |
|---|---|---|---|---|---|---|---|---|---|---|---|---|---|---|---|---|---|---|---|---|---|---|---|---|---|---|---|---|---|---|---|---|---|---|---|---|---|---|---|
| Bodensee bis Basel | Schussen | Schussenried | 570 | 8.0 | 0.6 | . | 0.5 | 0.1 | 3.0 | 2.0 | 2.5 | 5.7 | . | . | . | . | . | . | . | 1.0 | 2.4 | 3.8 | . | . | 0.7 | 0.2 | 4.7 | . | . | . | . | . | . | | 35.6 | 77 | − 11 | 15 | 9 | 7 | 3 |
| | | Waldsee | 599 | 9.9 | 1.5 | . | 0.4 | 0.7 | 1.4 | 2.3 | 2.9 | 4.8 | . | . | . | . | . | . | . | 1.9 | 2.7 | 4.8 | 0.4 | . | . | . | 6.5 | 0.5 | . | . | . | . | . | | 40.7 | | | 14 | 10 | 6 | 11 |
| | | Ravensburg | 462 | 10.1 | 0.4 | . | 0.5 | 1.8 | 2.9 | 3.4 | 1.2 | 3.1 | . | . | . | . | . | . | . | 0.8 | 2.0 | 7.0 | . | . | 1.0 | . | 3.4 | 0.0 | . | . | . | . | . | | 37.6 | 68 | − 18 | 13 | 10 | 4 | 8 |
| | Schussen bis Aach | Wilhelmsdorf | 618 | 9.9 | 3.8 | . | 0.6 | . | 3.9 | 1.2 | 2.8 | 1.2 | . | . | . | . | . | . | . | 1.2 | 3.5 | 3.0 | 5.5 | 1.2 | . | . | 3.7 | . | . | . | . | . | . | | 41.5 | 76 | − 13 | 13 | 12 | 3 | 7 |
| | | Immenstaad | 415 | 7.9 | 0.8 | . | 1.1 | 1.0 | 1.1 | 2.1 | 1.2 | 1.7 | . | . | . | . | . | . | . | 0.3 | 4.0 | 5.2 | . | . | 1.2 | . | 2.5 | . | . | . | . | . | . | | 30.1 | 61 | − 19 | 13 | 4 | 4 | *2* |
| | | Sohl | 680 | 12.8 | . | . | . | 2.1 | 2.8 | . | . | . | . | . | . | . | . | . | . | . | 5.1 | 3.4 | 1.5 | . | . | . | 3.0 | . | . | . | . | . | . | | 30.7 | | | 7 | 7 | 4 | *11* |
| | | Hattenweiler | 680 | 9.1 | 1.1 | 0.3 | 0.3 | 1.9 | 2.4 | 1.7 | 1.5 | 3.0 | . | . | . | . | . | . | . | 0.5 | 5.4 | 4.9 | 0.3 | . | . | 1.1 | 6.3 | . | . | . | . | . | . | | 39.8 | | | 15 | 11 | 3 | 11 |
| | Aach | Heiligenberg | 740 | 8.0 | . | 0.2 | 0.2 | 1.4 | 3.0 | 1.2 | 2.0 | 1.9 | . | . | . | . | . | . | . | 1.2 | 15.1 | | 0.2 | . | 1.5 | . | 7.8 | 0.2 | . | 0.3 | . | . | . | | 44.2 | 86 | − 7 | 16 | 11 | 7 | 13 |
| | | Rorgenwies | 673 | 18.1 | 0.0 | 1.2 | 0.8 | 0.2 | 0.6 | 0.6 | 3.5 | 1.0 | . | . | . | . | . | . | 0.0 | 0.3 | 5.0 | 4.4 | . | . | 0.5 | 0.0 | 3.0 | . | . | 0.3 | . | . | . | | 39.5 | | | 14 | 7 | 6 | 14 |
| | Aach | Aach | 520 | 17.7 | . | 3.4 | 0.8 | 1.5 | 2.8 | . | 3.8 | 0.7 | . | . | . | . | . | . | . | 0.3 | 3.3 | 3.0 | . | . | 0.7 | . | 0.8 | . | . | 0.5 | . | . | . | | 39.3 | 93 | − 3 | 13 | 7 | 6 | 3 |
| | | Rielasingen | 425 | 17.8 | 1.0 | 1.3 | 0.5 | 1.0 | 3.8 | . | 2.3 | 1.4 | . | . | . | . | . | . | . | 0.1 | 4.3 | 1.9 | . | . | 1.1 | . | 0.2 | . | . | . | . | . | . | | 36.7 | 64 | − 21 | 13 | 10 | 5 | 2 |
| | Ilk. | Altenburg | 400 | 20.4 | 0.8 | 2.5 | 2.4 | 1.5 | 5.7 | 0.6 | 2.1 | 1.4 | . | . | . | . | . | . | . | 0.0 | 3.9 | 2.5 | . | . | 1.4 | . | 0.4 | . | . | . | . | . | . | | 45.6 | | | 13 | 10 | 3 | . |
| | Wutach | Feldberg (Schwarzw.) | 1492 | 17.5 | 5.9 | 4.1 | 7.3 | 0.5 | 12.1 | 3.2 | 3.2 | 6.4 | . | . | . | . | . | . | . | 3.7 | 13.9 | 4.2 | . | . | 4.9 | . | 5.1 | 0.7 | . | . | . | . | 0.0 | | 92.7 | 62 | − 56 | 15 | 13 | 9 | 10 |
| | | Titisee | 857 | Tabelle nicht mehr vorhanden | | | | | | | | | | | | | | | | | | | | | | | | | | | | | | *45.0* | *46* | *− 52* | | | | |
| | | Birkendorf | 762 | 19.6 | 1.5 | 4.6 | 5.8 | 0.8 | 7.0 | 1.8 | 2.2 | . | . | . | . | . | . | . | . | 0.1 | 3.2 | | . | . | . | . | 1.3 | . | . | . | . | . | . | | 47.9 | 58 | − 35 | 12 | 10 | 4 | 3 |
| | | Schluchsee | 932 | 17.7 | 4.4 | 4.8 | 3.3 | 2.0 | 9.6 | 1.7 | 2.2 | 1.7 | . | . | . | . | . | . | . | 2.0 | 4.1 | 2.0 | . | . | 1.4 | . | 3.0 | . | . | . | . | . | . | | 60.9 | | | 14 | 14 | 5 | 6 |
| | | Bannholz | 735 | 22.7 | 2.2 | 7.3 | 8.5 | 2.2 | 11.8 | 1.2 | 3.9 | 0.2 | . | . | . | . | . | . | . | 1.2 | 2.3 | 8.2 | . | . | 0.9 | . | 1.9 | . | . | . | . | . | . | | 74.5 | | | 14 | 12 | 5 | 13 |
| | Ilk. | Waldshut | 340 | 23.3 | 0.2 | 3.7 | 6.8 | 1.8 | 9.0 | . | 1.8 | 1.0 | . | . | . | . | . | . | . | 0.2 | . | 0.9 | . | . | 1.8 | . | 0.3 | . | . | . | . | . | . | | 50.8 | | | 12 | 8 | 2 | 1 |
| | Alb | Bernau-Kaisershaus | 920 | 13.7 | 4.0 | 2.3 | 7.9 | 0.5 | 13.7 | 12.3 | 3.9 | 2.6 | . | . | . | . | . | . | . | 0.0 | 5.4 | 0.8 | . | . | 0.0 | . | 2.3 | . | . | . | . | . | . | | 69.4 | 53 | − 61 | 12 | 10 | 3 | 14 |
| | | St. Blasien | 785 | 15.3 | 8.7 | 3.2 | 9.6 | 5.6 | 10.8 | 2.6 | 2.6 | 0.7 | . | . | . | . | . | . | . | 0.2 | 1.9 | 0.5 | . | . | . | 0.2 | 0.6 | 0.3 | . | . | . | . | . | | 62.8 | 54 | − 54 | 15 | 9 | 6 | 4 |
| | Rhein | Segeten | 880 | 17.5 | 1.0 | 12.5 | 14.7 | 2.9 | 14.2 | 5.9 | 3.0 | 5.2 | . | . | . | . | . | . | . | 1.8 | 5.1 | 2.5 | . | . | 0.5 | . | 2.6 | 0.2 | . | . | . | . | . | | 89.6 | 78 | − 25 | 15 | 13 | 6 | 14 |
| | | Säckingen | 295 | 8.7 | 7.3 | 2.4 | 0.7 | . | 1.9 | 7.4 | 3.5 | 5.8 | . | . | . | . | . | . | . | 2.2 | 2.8 | 6.3 | 0.4 | . | 0.4 | 0.3 | 0.4 | . | . | . | . | . | . | | 50.5 | | | 15 | 10 | 2 | . |
| | | Todtmoos | 799 | 16.7 | 11.8 | 4.9 | 2.9 | 5.5 | 14.1 | 6.0 | 4.7 | 2.2 | . | . | . | . | . | . | . | 0.8 | 8.1 | 1.9 | . | . | 1.3 | . | 5.2 | . | . | . | . | . | . | | 86.3 | 54 | − 73 | 14 | 13 | 5 | 15 |
| Basel bis Neckar | Wiese | Belchenhaus | 1360 | 24.7 | 2.4 | 13.4 | 0.8 | 5.0 | 18.4 | 1.5 | 8.3 | 4.6 | . | . | . | . | . | . | . | 6.1 | 18.2 | 3.2 | . | . | 4.7 | . | 5.4 | . | . | . | . | . | . | | 116.7 | | | 14 | 13 | 5 | 14 |
| | | Präg | 700 | 14.2 | 4.6 | 1.9 | 6.2 | 2.3 | 8.5 | 4.2 | 8.2 | 3.0 | . | . | . | . | . | . | . | 1.3 | 7.3 | 1.2 | . | . | 1.0 | 0.5 | 5.7 | 0.3 | . | . | . | . | . | | 70.4 | | | 16 | 14 | 7 | 13 |
| | | Schweigmatt | 725 | 15.4 | 2.3 | 1.8 | 8.9 | 1.9 | 13.4 | 1.4 | 1.6 | . | . | . | . | . | . | . | . | 6.2 | 9.8 | 3.2 | . | . | 1.3 | . | 5.5 | . | . | . | . | . | . | | 72.7 | 69 | − 33 | 13 | 13 | 5 | 14 |
| | | Lörrach | 295 | 20.0 | 0.7 | . | 2.7 | . | 11.3 | 3.7 | 0.9 | 3.1 | . | . | . | . | . | . | . | 1.0 | 8.1 | 2.1 | . | . | 1.2 | . | 3.8 | . | . | . | . | . | . | | 58.6 | | | 12 | 10 | 3 | . |
| | Wiese bis Elz | Friedrichsheim | 880 | 19.2 | 1.4 | 6.7 | 4.0 | 1.0 | 11.9 | 2.1 | 4.4 | 5.5 | . | . | . | . | . | . | . | 1.2 | 6.2 | 3.3 | . | . | 2.0 | . | 4.1 | . | . | . | . | . | . | | 73.0 | 56 | − 58 | 14 | 14 | 5 | 13 |
| | | Badenweiler | 449 | 20.8 | 2.9 | 6.4 | 5.2 | 0.8 | 13.4 | 1.2 | 2.8 | 2.2 | . | . | . | . | . | . | . | 2.2 | 3.6 | 5.2 | 0.6 | . | 3.4 | . | 3.5 | . | . | . | . | . | . | | 74.2 | 117 | + 11 | 15 | 13 | 3 | 8 |
| | | Obermünstertal | 540 | 13.5 | 1.8 | 4.9 | 2.9 | 0.3 | 9.2 | 0.4 | 2.1 | 4.3 | . | . | . | . | . | . | . | 1.8 | 11.1 | 3.8 | 0.0 | . | 2.8 | . | 5.5 | . | . | . | . | . | . | | 64.4 | 73 | − 24 | 14 | 12 | 4 | 10 |
| | | Grezhausen | 202 | 15.9 | . | 0.3 | 3.1 | . | 9.7 | . | 3.9 | 1.8 | . | . | . | . | . | . | . | 0.3 | 3.7 | 7.6 | 0.7 | . | . | . | 0.9 | . | . | . | . | . | . | | 47.9 | | | 11 | 7 | 3 | . |
| | | Königschaffhausen | 190 | 13.4 | 0.2 | 3.5 | . | . | 10.4 | . | 7.0 | 0.2 | . | . | . | . | . | . | . | 0.3 | 5.9 | 1.8 | . | . | 1.2 | . | 1.3 | . | . | . | . | . | . | | 45.2 | | | 11 | 8 | 2 | . |
| | Elz | Bodenhäusle | 720 | 15.7 | 0.6 | . | 4.4 | . | 5.7 | 6.3 | 5.7 | 8.3 | . | . | . | . | . | . | . | 1.5 | 10.2 | 6.3 | . | . | 2.3 | . | 5.2 | . | . | . | . | . | . | | 72.2 | | | 12 | 11 | 5 | 14 |
| | | Keppenbach | 275 | 14.2 | . | . | 2.2 | . | 13.4 | 2.7 | 5.7 | 4.3 | . | . | . | . | . | . | . | 1.7 | 10.8 | 14.9 | . | . | . | . | 6.6 | . | . | . | . | . | 5.5 | | 82.0 | 115 | + 11 | 11 | 11 | 4 | 13 |
| | | Buchenbach | 450 | 9.0 | 0.8 | 4.2 | . | 2.2 | 7.7 | 2.2 | 3.2 | 7.2 | . | . | . | . | . | . | . | 4.9 | 9.2 | 4.1 | . | . | 3.4 | . | 5.4 | . | . | . | . | . | . | | 63.5 | | | 13 | 12 | 4 | 10 |
| | | St. Wilhelm | 990 | 13.8 | 3.6 | 1.9 | 2.1 | 8.1 | 11.9 | 4.4 | 3.1 | 7.5 | . | . | . | . | . | . | . | 0.8 | 11.2 | 2.4 | . | . | 2.9 | . | 3.5 | . | . | . | . | . | . | | 77.2 | | | 14 | 13 | 5 | 14 |
| | | St. Peter | 722 | 17.5 | . | 6.6 | . | . | 13.8 | 4.5 | 20.3 | . | . | . | . | . | . | . | . | 9.1 | 10.0 | 9.0 | . | . | . | . | 15.5 | . | . | . | . | . | . | | 106.3 | 114 | + 13 | 9 | 9 | 4 | 14 |
| | | Freiburg (Flugh.) | 247 | 10.0 | 0.0 | 2.0 | 1.1 | 0.0 | 10.9 | 0.2 | 3.7 | 1.5 | 0.0 | . | . | . | . | . | . | 0.2 | 7.2 | 3.8 | . | . | 0.7 | . | 0.1 | . | . | . | . | . | . | | 41.4 | 66 | − 21 | 12 | 8 | 3 | . |
| | | Nordweil | 210 | 12.9 | 0.1 | 0.3 | 1.9 | . | 11.4 | 0.3 | 5.6 | 3.4 | . | . | . | . | . | . | . | 1.9 | 7.3 | 4.0 | . | . | 1.2 | . | 2.2 | . | . | . | . | . | . | | 52.5 | | | 13 | 10 | 4 | 2 |
| | Ilk. | Ottenheim | 155 | 12.3 | 0.5 | 2.0 | . | 0.1 | 15.6 | 3.0 | 6.5 | . | . | . | . | . | . | . | . | 1.9 | 0.5 | 2.5 | . | . | 1.9 | . | 3.2 | . | . | . | . | 0.1 | 0.2 | | 50.3 | | | 14 | 9 | 5 | 2 |
| | Kinzig | Schiltach | 330 | 15.0 | 10.2 | . | 3.7 | . | 3.3 | 0.6 | 3.0 | 5.2 | . | . | . | . | . | . | . | 4.0 | 4.8 | 2.6 | . | . | 1.2 | . | 5.6 | . | . | . | . | . | 1.0 | | 60.2 | 65 | − 32 | 13 | 11 | 5 | 9 |
| | | Schramberg | 424 | 16.9 | 0.3 | 1.4 | 1.4 | . | 11.0 | 1.9 | 4.5 | 3.3 | . | . | . | . | . | . | . | 1.0 | 3.1 | 1.4 | . | . | 0.6 | . | 4.2 | . | . | . | . | . | 2.0 | | 53.0 | 61 | − 34 | 14 | 12 | 6 | 7 |
| | | Abrahamsbühl | 620 | 8.3 | 5.2 | 2.5 | 2.8 | 3.9 | 14.1 | 1.8 | 7.9 | 3.8 | . | . | . | . | . | . | 0.1 | 3.2 | 9.8 | 5.3 | . | . | . | . | 7.5 | 1.5 | . | . | . | . | 0.2 | | 77.9 | | | 16 | 14 | 6 | 12 |
| | | Oberwolfach | 285 | 17.2 | . | 0.6 | . | . | 19.0 | 3.2 | 7.0 | 6.0 | . | . | . | . | . | . | . | 4.2 | 3.8 | 8.9 | . | . | . | . | 7.0 | . | . | . | . | . | . | | 76.9 | | | 10 | 9 | 3 | 7 |
| | | Oberharmersbach | 320 | 13.9 | 1.0 | 0.9 | 3.9 | 0.3 | 13.8 | 0.7 | 7.5 | 6.3 | . | . | . | . | . | . | . | 8.2 | 12.5 | 9.2 | . | . | 3.0 | . | 9.9 | . | . | . | . | . | 1.5 | | 92.6 | 91 | − 9 | 15 | 12 | 6 | 14 |
| | | Gengenbach | 178 | 9.9 | 1.2 | . | 4.9 | . | 12.9 | 2.0 | 7.0 | 0.8 | . | . | . | . | . | . | . | 4.8 | 8.0 | 8.2 | . | . | 1.0 | . | 2.0 | . | . | . | . | . | . | | 62.7 | 83 | − 13 | 12 | 11 | 3 | 4 |
| | | Seelbach | 220 | 13.8 | . | 4.3 | . | . | 12.7 | 2.5 | 5.1 | 1.2 | . | . | . | . | . | . | . | 3.7 | 2.9 | 7.1 | 1.2 | . | 0.7 | . | 5.7 | . | . | . | . | . | . | | 60.9 | 90 | − 7 | 12 | 11 | 3 | 2 |
| | Rhein | Gebirg | 275 | Einzelwerte unbrauchbar | | | | | | | | | | | | | | | | | | | | | | | | | | | | | | *61.8* | | | | | | |
| | | Löcherberg | 328 | 15.7 | 2.3 | 1.0 | 4.2 | . | 15.2 | 3.4 | 7.4 | 5.7 | . | . | . | . | . | . | . | 7.6 | 9.2 | 5.8 | . | . | . | . | 9.2 | . | . | . | . | 0.0 | . | | 81.7 | 65 | − 45 | 12 | 12 | 4 | 10 |
| | | Stollhofen | 126 | 10.8 | 0.7 | . | . | 10.1 | 21.0 | 1.6 | . | 0.7 | . | . | . | . | . | . | 0.3 | 1.2 | 3.6 | 0.7 | . | . | 1.9 | . | 2.0 | . | . | . | . | . | 0.0 | | 54.6 | | | 12 | 8 | 2 | . |
| | | Bühlerhöhe | 760 | 15.6 | 1.4 | 2.2 | 0.2 | 4.9 | 13.5 | 2.1 | 3.6 | 8.7 | . | . | . | . | . | . | . | 14.9 | 5.1 | 8.9 | . | 0.4 | 6.1 | . | 7.6 | . | . | . | . | 0.2 | 4.5 | | 99.4 | 74 | − 34 | 17 | 14 | 7 | 14 |

| Flußgebiet | | Ort | Seehöhe m | 1 | 2 | 3 | 4 | 5 | 6 | 7 | 8 | 9 | 10 | 11 | 12 | 13 | 14 | 15 | 16 | 17 | 18 | 19 | 20 | 21 | 22 | 23 | 24 | 25 | 26 | 27 | 28 | 29 | 30 | 31 | Monatssumme mm | % der Norm. | Abweichung v. d. Norm. | Zahl der Tage mit Niederschl. ≥0.1 | Niederschl. ≥1.0 | * ≥0.1 | ⊠ |
|---|---|---|---|---|---|---|---|---|---|---|---|---|---|---|---|---|---|---|---|---|---|---|---|---|---|---|---|---|---|---|---|---|---|---|---|---|---|---|---|
| Basel bis Neckar | Murg | Ruhestein | 915 | 18.1 | 4.2 | 6.4 | 0.1 | 0.9 | 24.3 | 4.6 | 30.4 | 0.6 | . | . | 0.7 | 0.5 | . | . | . | 27.7 | 9.3 | 13.0 | . | . | 10.6 | . | 15.7 | . | . | 0.3 | . | 0.9 | 16.4 | | 184.7 | 100 | 0 | 19 | 12 | 8 | 15 |
| | | Baiersbronn | 590 | 12.3 | 4.5 | 2.0 | 3.5 | . | 19.5 | 2.0 | 3.7 | 4.5 | . | . | . | . | . | . | . | 5.3 | . | 5.2 | . | . | 1.6 | . | 5.0 | . | . | . | . | . | . | | 69.1 | 59 | − 48 | 12 | 12 | 4 | 12 |
| | | Schönmünzach | 480 | 13.5 | 3.9 | 2.7 | 3.5 | 1.3 | 17.1 | 2.0 | 4.4 | 5.7 | . | . | . | . | . | . | . | 2.4 | 7.5 | 4.2 | 0.1 | . | . | 0.3 | 2.7 | 0.2 | . | 0.3 | 0.2 | 0.1 | 10.0 | | 82.7 | 56 | − 65 | 20 | 14 | 11 | 12 |
| | | Unterstmatt | 930 | 16.5 | 3.4 | 3.6 | 0.1 | 3.3 | 18.4 | 2.6 | 8.2 | 12.3 | . | . | . | . | . | . | . | 13.4 | 6.7 | 5.4 | . | . | 6.8 | 0.6 | 8.0 | . | . | . | . | 0.8 | 6.9 | | 117.0 | 68 | − 54 | 17 | 14 | 8 | 14 |
| | | Langenbrand | 220 | 10.7 | 0.8 | 1.2 | 2.0 | 4.6 | 9.4 | 1.3 | 2.9 | 7.3 | . | . | . | . | . | . | . | 1.6 | 7.6 | 6.8 | 0.2 | . | 2.3 | . | 5.8 | . | . | . | . | 0.4 | 1.1 | | 66.0 | 67 | − 33 | 17 | 14 | 5 | 5 |
| | | Bütthof | 306 | 13.5 | 1.4 | 1.5 | . | 3.3 | 10.1 | 0.6 | 6.1 | 6.8 | . | . | . | . | . | . | . | 5.5 | 7.5 | 4.5 | 0.1 | . | 3.1 | 0.1 | 5.6 | 0.2 | . | . | . | 0.2 | 4.5 | | 74.6 | 65 | − 40 | 18 | 13 | 9 | 5 |
| | | Rastatt | 116 | 9.5 | 1.3 | 1.9 | . | 13.5 | 17.0 | . | 2.2 | 0.6 | . | . | . | . | . | . | . | 0.9 | 1.0 | 5.5 | . | . | 0.7 | . | . | . | . | . | . | . | 4.5 | | 58.6 | | | 12 | 9 | 2 | . |
| | Ek. | Langmühle | 240 | 15.1 | 3.1 | 4.1 | . | 14.1 | 13.5 | 4.9 | 4.9 | 1.2 | . | . | . | . | . | . | . | 0.7 | 1.5 | 3.0 | 0.1 | . | 0.7 | 0.2 | 0.0 | . | . | . | . | 0.3 | 2.8 | | 70.2 | | | 16 | 11 | 4 | . |
| | Alb | Schielberg | 417 | 9.8 | 1.5 | 2.4 | 0.7 | 13.5 | 10.0 | 0.6 | 2.0 | 2.9 | . | . | . | . | 0.2 | . | 0.0 | 2.2 | 3.3 | 3.4 | 0.0 | . | 2.7 | 0.1 | 5.9 | 0.0 | . | . | . | 0.6 | 3.6 | | 65.4 | 79 | − 17 | 18 | 13 | 7 | 4 |
| | | Karlsruhe (Flugh.) | 115 | 12.0 | 2.7 | 0.4 | 0.1 | 12.1 | 13.7 | 0.2 | 2.7 | 1.2 | . | . | . | . | 0.0 | 0.0 | 0.0 | 2.6 | 1.8 | 5.0 | . | . | 1.4 | . | 0.8 | . | . | . | . | 0.0 | 1.0 | | 57.7 | 97 | − 2 | 15 | 11 | 5 | . |
| | Alb bis Speyerbach | Bergzabern | 181 | 12.0 | 0.8 | 1.7 | . | 14.2 | 13.1 | 1.3 | 2.1 | 0.6 | . | . | . | . | . | . | 0.1 | 1.7 | 1.6 | 2.4 | . | . | 0.5 | . | . | . | . | . | . | 2.0 | 1.6 | | 55.7 | | | 15 | 11 | 3 | . |
| | | Annweiler | 240 | 15.9 | 1.4 | 4.7 | . | 13.2 | 14.5 | 2.4 | 4.1 | 1.3 | . | . | . | . | . | . | . | 3.2 | 0.6 | 2.6 | . | . | 1.2 | . | . | . | . | . | . | 2.4 | 1.3 | | 68.8 | | | 14 | 13 | 2 | . |
| | | Germersheim | 108 | 10.6 | 2.1 | 1.2 | . | 14.3 | 13.9 | 0.5 | 3.1 | 2.3 | . | . | . | . | . | . | 0.2 | 3.2 | 1.4 | 3.7 | . | 0.0 | 0.0 | . | 0.0 | . | . | . | . | 1.8 | 1.3 | | 59.6 | | | 14 | 12 | 1 | . |
| | Speyerbach | Bruchsal | 133 | 9.5 | 3.3 | . | . | 4.2 | 3.8 | 7.5 | 2.1 | 3.2 | . | . | . | . | . | . | . | 0.5 | 3.2 | 0.4 | . | 0.2 | 3.2 | 0.5 | 4.1 | . | . | . | . | . | 2.5 | | 48.2 | | | 15 | 11 | 3 | . |
| | | Johanniskreuz | 472 | 19.3 | 10.0 | 2.1 | . | 7.5 | 12.9 | 5.6 | 2.6 | 2.3 | . | . | . | . | . | . | . | 5.3 | 1.3 | *3.0* | . | . | . | . | . | . | . | . | . | . | . | | 71.9 | 90 | − 8 | 11 | 11 | 3 | 2 |
| | | Hochspeyer | 300 | 10.9 | 3.7 | 4.4 | . | 5.9 | 12.6 | 1.5 | 4.7 | 0.6 | . | . | . | . | . | . | 1.0 | 3.9 | 1.3 | 2.4 | . | 0.1 | 0.6 | . | 2.6 | . | . | . | . | 0.6 | 4.0 | | 60.8 | 111 | + 6 | 17 | 13 | 3 | . |
| | | Neustadt (Weinstraße) | 144 | 11.8 | 1.4 | 4.5 | . | 7.0 | 10.6 | 0.4 | 1.5 | . | . | . | . | . | . | . | 0.0 | 2.7 | . | 2.7 | . | . | . | . | 0.0 | . | . | . | . | 1.3 | 1.2 | | 45.1 | 96 | − 2 | 11 | 10 | . | . |
| | | Rhodt | 250 | 13.0 | 1.4 | 2.2 | . | 11.3 | 15.3 | 1.8 | 2.3 | 0.0 | . | . | . | . | . | . | . | 2.5 | 0.9 | 1.1 | . | . | 0.4 | . | . | . | . | . | . | . | 1.7 | | 53.9 | | | 12 | 10 | 2 | . |
| | | Speyer | 98 | 10.5 | . | 0.7 | . | 7.3 | 15.2 | 1.1 | 3.9 | 2.5 | . | . | . | . | . | . | . | 3.7 | 0.7 | 3.3 | . | . | 1.3 | . | 1.1 | . | . | . | . | 0.5 | 0.9 | | 52.7 | 126 | + 11 | 14 | 10 | . | . |
| | Rh. | Wiesloch | 135 | 10.0 | 0.7 | 0.5 | . | 7.4 | 19.6 | 0.6 | 4.3 | 4.7 | . | . | . | 0.2 | . | . | 0.1 | 4.5 | 0.8 | 4.1 | 0.1 | . | 2.1 | . | 4.7 | . | . | . | . | 0.0 | 1.8 | | 66.2 | | | 17 | 10 | 2 | . |
| Neckar | Quelle bis Eyach | Schwenningen | 712 | 17.5 | 1.0 | . | 2.7 | 0.1 | 5.5 | 0.3 | 3.0 | 0.4 | . | . | . | . | . | . | . | 0.2 | 2.7 | 3.2 | . | . | 1.1 | . | 0.8 | . | . | . | 0.1 | 0.1 | 0.1 | | 38.7 | 67 | − 19 | 16 | 8 | 7 | 13 |
| | | Mariazell | 715 | 14.8 | 0.6 | 2.6 | . | . | 7.9 | 0.4 | 2.0 | 1.9 | . | . | . | . | . | . | . | 0.4 | 0.5 | 1.7 | . | . | 0.6 | . | 0.3 | 0.0 | . | . | . | . | . | | 33.7 | 56 | − 27 | 12 | 6 | 5 | 12 |
| | | Dreifaltigkeitsberg | 985 | 23.6 | 0.2 | . | 3.2 | 0.0 | 3.7 | 0.5 | 4.3 | 2.5 | . | . | . | . | . | . | . | 0.7 | 9.0 | 9.0 | . | . | 1.4 | . | 3.2 | . | . | . | . | . | 0.0 | | 61.3 | | | 12 | 9 | 5 | 14 |
| | | Rottweil | 618 | 22.8 | 0.2 | . | 3.2 | . | 6.0 | 0.5 | 5.4 | 2.3 | . | . | . | . | . | . | . | 0.0 | 2.7 | 3.0 | . | . | 0.7 | . | 1.0 | . | . | . | . | 0.5 | 0.0 | | 48.3 | 87 | − 7 | 12 | 8 | 5 | 14 |
| | | Oberndorf | 510 | 15.3 | 5.8 | . | 2.9 | 2.3 | 12.6 | . | 3.9 | 2.7 | . | . | . | . | . | . | . | 1.8 | 0.9 | 2.5 | . | . | . | . | 1.3 | . | . | . | . | . | . | | 52.0 | 75 | − 17 | 11 | 10 | 4 | 5 |
| | | Fürnsal | 605 | 12.1 | 1.6 | 0.4 | . | 2.1 | 13.2 | 1.5 | 3.4 | 1.7 | . | . | . | . | . | . | . | 3.2 | 2.0 | . | . | . | . | . | 3.4 | . | . | . | 2.6 | . | | 47.2 | | | 12 | 11 | 4 | 10 |
| | | Betra | 540 | 17.4 | 0.4 | 1.0 | 1.5 | . | 11.6 | 0.3 | 4.1 | . | . | . | . | . | . | . | . | . | 1.6 | 1.3 | 0.2 | . | . | . | 4.8 | . | . | . | . | . | | 44.2 | 75 | − 15 | 11 | 8 | 2 | 8 |
| | Eyach | Meßstetten | 910 | 21.8 | 0.4 | . | 3.5 | . | 9.1 | 0.3 | 0.4 | 5.8 | . | . | . | . | . | . | . | 4.6 | 11.8 | 9.5 | . | . | 0.9 | . | 6.9 | . | . | . | . | . | . | | 75.0 | | | 12 | 8 | 5 | 14 |
| | | Dotternhausen | 660 | 27.3 | . | . | 4.9 | . | 6.7 | . | 4.8 | 3.4 | 0.3 | . | . | . | . | . | . | 0.4 | 2.9 | 4.9 | . | . | 1.9 | . | 3.4 | . | . | . | . | 0.7 | . | | 61.6 | | | 12 | 9 | 6 | 12 |
| | | Bickelsberg | 665 | 22.1 | . | 0.4 | . | 1.8 | 12.8 | . | 5.4 | 1.5 | . | . | . | . | . | . | . | 0.4 | 2.2 | 2.5 | . | . | 0.8 | . | 2.4 | . | . | . | . | 0.8 | . | | 53.2 | | | 13 | 8 | 7 | 10 |
| | Eyach bis Fils | Hechingen | 537 | 22.2 | . | . | 4.5 | 0.6 | 8.4 | . | 4.1 | 2.6 | . | . | . | . | . | . | . | 4.3 | 6.2 | 4.2 | . | . | 1.1 | 1.1 | 3.3 | 1.5 | . | . | . | . | 0.4 | | 64.5 | 130 | + 15 | 14 | 12 | 8 | 10 |
| | | Nebringen | 456 | 16.9 | 1.0 | 0.4 | 2.2 | . | 8.6 | . | 7.6 | 0.2 | . | . | . | . | . | . | . | . | 1.5 | 2.1 | . | . | . | . | 3.1 | 1.0 | . | . | . | . | . | | 44.6 | 96 | − 2 | 11 | 9 | 4 | 7 |
| | | Tübingen | 395 | 17.2 | . | 0.5 | 4.8 | 0.6 | 6.2 | . | 5.5 | 2.9 | . | . | . | . | . | . | . | 0.6 | 3.9 | 2.9 | . | . | 0.8 | . | 3.2 | . | . | . | . | . | 0.0 | | 49.1 | 114 | + 6 | 12 | 8 | 3 | 2 |
| | | Reutlingen | 393 | 13.9 | . | 0.3 | 3.5 | 0.2 | 7.2 | . | 4.1 | 7.6 | . | . | . | . | . | . | 0.0 | 0.7 | 3.6 | 2.9 | . | . | 1.9 | . | 2.9 | 0.5 | . | . | . | . | 0.7 | | 50.0 | 106 | + 3 | 14 | 9 | 6 | 9 |
| | | Neuffen | 408 | 5.4 | . | . | . | 3.0 | 4.9 | 0.1 | 3.9 | 14.4 | . | . | . | . | . | . | . | 1.1 | 3.4 | 4.7 | . | . | 3.5 | . | 5.1 | 0.3 | . | . | . | . | . | | 49.8 | 96 | − 2 | 12 | 10 | 5 | 5 |
| | Fils | Waldenbuch | 362 | 13.8 | . | 1.2 | 3.5 | 1.5 | 6.8 | . | 5.8 | 5.0 | . | . | . | . | . | . | . | 4.5 | | 3.4 | . | . | . | . | 3.2 | 0.0 | . | . | . | 1.3 | 1.1 | | 51.1 | 116 | + 7 | *12* | 11 | 6 | 7 |
| | | Hohenstaufen | 605 | 1.0 | . | 2.2 | 4.0 | 2.9 | 9.0 | 3.1 | 5.3 | 3.1 | . | . | . | . | . | . | . | 0.7 | 7.0 | | . | . | 3.9 | . | 8.0 | . | . | . | . | . | 1.0 | | 51.2 | 77 | − 15 | 14 | 13 | 5 | *12* |
| | | Göppingen (Wass.W.) | 320 | 4.6 | . | 0.9 | 3.4 | 3.0 | 9.6 | . | 3.8 | 4.0 | . | . | . | . | . | . | . | 4.6 | 4.9 | 6.2 | 0.8 | 0.2 | 4.4 | 0.2 | 7.5 | . | . | . | . | 0.2 | 2.5 | | 60.8 | 113 | + 7 | 17 | 12 | 9 | 7 |
| | | Hohengehren | 465 | 5.6 | . | . | 5.4 | 3.5 | 8.7 | . | 4.9 | 5.3 | . | . | . | . | . | . | . | 2.3 | 4.2 | 4.8 | 0.9 | . | 3.0 | 0.2 | 9.0 | . | . | . | . | . | 5.5 | | 63.3 | | | 14 | 12 | 5 | 6 |
| | Lein | Hohenheim | 400 | 10.7 | . | 0.3 | 2.4 | 2.6 | 8.5 | 0.3 | 5.8 | 4.9 | . | . | . | . | 0.1 | 0.1 | . | 0.4 | 2.2 | 4.2 | 0.1 | . | 2.3 | . | 2.0 | 0.1 | . | . | 0.2 | 0.3 | | 47.5 | 107 | + 3 | 19 | 10 | 6 | . |
| | | Stuttgart-Süd | 408 | 11.9 | 0.0 | 0.2 | 3.0 | 2.4 | 9.1 | 0.3 | 5.4 | 5.5 | . | . | . | . | 0.0 | 0.5 | . | 0.5 | 3.3 | 3.6 | 0.1 | . | 0.8 | . | 4.2 | 0.4 | . | . | 0.2 | 0.0 | 0.3 | | 51.7 | | | 18 | 9 | 5 | 1 |
| | Rems | Lauterburg | 670 | 2.3 | . | 0.6 | . | 4.9 | 8.6 | . | 4.9 | . | . | . | . | . | . | . | . | 4.6 | 2.1 | 6.8 | 0.1 | . | 1.2 | 5.0 | 6.0 | . | . | . | . | . | 2.0 | | 49.1 | 67 | − 24 | 13 | 11 | 7 | 3 |
| | | Heubach | 475 | . | . | . | 0.2 | . | 6.0 | . | 4.8 | 1.1 | . | . | . | . | . | . | 0.1 | 0.2 | 4.9 | 5.2 | 0.2 | . | 4.2 | 0.4 | 4.9 | . | . | 0.2 | 0.1 | . | 2.1 | | 34.6 | 57 | − 26 | 15 | 8 | 5 | 3 |
| | | Schorndorf | 269 | 4.2 | . | 0.6 | 4.3 | 4.5 | 7.7 | 0.1 | 4.9 | 3.5 | . | . | . | . | . | . | 0.1 | 3.7 | 1.6 | 5.6 | 0.5 | . | 0.1 | 0.0 | 8.0 | 0.0 | . | . | . | 0.2 | 5.5 | | 55.1 | 100 | 0 | 17 | 11 | 6 | 1 |
| | | Fellbach | 287 | 9.4 | . | 0.4 | 1.2 | 6.8 | 8.6 | 0.5 | 6.8 | 2.3 | . | . | . | . | 0.3 | 0.3 | 0.2 | 0.7 | 1.3 | 6.1 | 0.4 | . | 1.0 | . | 0.6 | . | . | . | . | 2.3 | 5.6 | | 54.8 | 131 | + 13 | 19 | 11 | 6 | . |
| | Murr | Murrhardt | 291 | 4.0 | 7.6 | 0.7 | 2.7 | 22.4 | 8.0 | 0.8 | 2.9 | 1.4 | . | . | . | . | 0.1 | . | . | 2.2 | 1.2 | 7.2 | 0.4 | . | 0.2 | . | 6.5 | 0.0 | . | . | . | 1.4 | 4.1 | | 73.8 | 99 | − 1 | 18 | 13 | 5 | 1 |
| | | Backnang | 305 | 6.4 | 0.8 | 1.9 | 2.4 | 20.4 | 10.6 | . | 6.7 | . | . | . | . | . | . | . | . | 2.8 | 3.8 | 10.3 | 1.2 | . | 1.8 | 0.2 | 5.6 | . | . | . | 2.3 | . | 8.2 | | 85.4 | 135 | + 22 | 16 | 14 | 3 | 4 |
| | | Winnenden | 285 | 5.8 | 0.1 | 0.5 | 2.5 | 10.2 | 8.9 | 1.0 | 4.2 | 2.5 | . | . | . | . | . | . | 0.1 | 4.8 | 1.9 | 5.0 | 0.4 | . | 1.4 | . | 4.8 | 0.2 | . | 0.2 | . | 0.3 | 5.0 | | 59.8 | 120 | + 10 | 20 | 13 | 5 | 6 |
| | Enz | Kaltenbronn | 862 | 11.5 | 1.8 | 1.3 | 1.5 | 5.5 | 11.8 | 1.7 | 8.0 | 18.0 | . | . | . | . | . | . | . | 6.4 | 12.5 | 11.0 | . | . | 4.1 | 0.3 | 9.9 | 0.6 | . | . | . | 1.3 | 4.6 | | 111.8 | 98 | − 2 | 18 | 16 | 9 | 14 |
| | | Wildbad-Sommerberg | 727 | 14.8 | 1.2 | 1.4 | . | 10.4 | 12.6 | 1.4 | 6.4 | 7.2 | . | . | . | . | . | . | 0.0 | 1.3 | 2.6 | 5.0 | 0.0 | 0.1 | 2.5 | 0.2 | 8.0 | 1.1 | . | . | . | 1.8 | 4.4 | | 82.4 | | | 18 | 16 | 9 | 10 |

# November — Tägliche Niederschlagshöhen in Millimetern, gemessen um 7 Uhr morgens — 1942

| Flußgebiet | | Ort | Seehöhe m | 1 | 2 | 3 | 4 | 5 | 6 | 7 | 8 | 9 | 10 | 11 | 12 | 13 | 14 | 15 | 16 | 17 | 18 | 19 | 20 | 21 | 22 | 23 | 24 | 25 | 26 | 27 | 28 | 29 | 30 | 31 | Monatssumme mm | % der Norm. | Abweichung v. d. Norm. | Zahl der Tage mit Niederschl. ≥0.1 | Niederschl. ≥1.0 | * ≥0.1 | ⊠ |
|---|---|---|---|---|---|---|---|---|---|---|---|---|---|---|---|---|---|---|---|---|---|---|---|---|---|---|---|---|---|---|---|---|---|---|---|---|---|---|---|
| Neckar | Enz, Nagold | Simmersfeld | 726 | 12.5 | 5.4 | 1.4 | 2.3 | 1.7 | 12.4 | 0.5 | 6.2 | 4.3 | . | . | . | . | . | . | . | 3.5 | 5.8 | 4.2 | . | . | 2.5 | 0.0 | 7.4 | 6.0 | 1.5 | . | 0.6 | 0.4 | 4.3 | | 82.9 | 83 | − 17 | 19 | 16 | 10 | 10 |
| | | Wart | 593 | 11.7 | 4.0 | 1.0 | 2.0 | 1.0 | 8.6 | . | 6.0 | 2.4 | . | . | . | . | . | . | . | 2.0 | 4.0 | 4.0 | 1.0 | . | . | . | 1.7 | 0.2 | . | . | . | . | 0.0 | | 49.9 | 75 | − 17 | 14 | 13 | 6 | . |
| | | Nagold | 403 | 13.8 | 2.4 | 0.5 | 1.6 | 1.3 | 7.2 | 0.3 | 7.6 | 1.3 | . | . | . | . | . | . | . | 0.4 | 0.9 | 1.6 | . | . | . | . | 1.5 | 0.8 | . | . | . | 0.3 | . | | 41.5 | 79 | − 11 | 15 | 9 | 4 | 6 |
| | | Neuhengstett | 534 | 11.8 | 1.3 | 0.5 | . | 4.7 | 8.0 | . | 8.8 | 0.4 | . | . | . | . | 0.1 | . | 0.2 | 1.2 | 2.6 | 2.2 | . | . | 2.5 | . | 8.0 | 1.5 | . | . | . | 0.2 | 4.5 | | 58.5 | 120 | + 10 | 17 | 12 | 8 | 7 |
| | | Böblingen | 432 | 14.0 | 0.2 | 0.2 | 1.5 | 2.4 | 6.9 | 0.4 | 7.3 | 1.5 | . | . | . | . | 0.1 | 0.5 | 0.0 | 0.4 | 4.1 | 2.3 | . | . | 1.5 | . | 1.6 | 0.7 | . | 0.0 | 0.2 | 0.3 | 0.6 | | 46.7 | 107 | + 3 | 20 | 10 | 8 | 1 |
| | | Tiefenbronn | 430 | 12.8 | 0.1 | 0.9 | 0.2 | 16.3 | 6.3 | . | 6.9 | 3.0 | . | . | . | . | . | . | . | 1.2 | 1.6 | 3.6 | . | . | 3.0 | . | 4.6 | 0.1 | . | . | . | . | 2.4 | | 63.0 | 129 | + 14 | 15 | 11 | 6 | . |
| | | Pforzheim | 256 | 12.2 | 0.2 | 0.3 | . | 17.0 | 7.1 | . | 5.3 | 2.4 | . | . | . | . | . | 0.1 | . | 1.9 | 3.4 | 2.8 | . | . | 2.4 | . | 3.0 | 0.1 | . | . | . | . | 1.7 | | 59.9 | 118 | + 9 | 15 | 11 | 5 | . |
| | Enz | Mühlacker | 228 | 12.5 | | 19.3 | | 15.5 | 5.5 | . | 4.8 | | . | . | . | . | . | . | 2.1 | | 1.3 | . | . | . | . | 4.9 | . | . | . | 0.0 | . | 2.5 | | 68.4 | 145 | + 21 | 13 | 11 | 2 | . |
| | | Heimerdingen | 312 | 13.0 | 0.5 | 0.5 | 1.4 | 20.1 | 9.5 | . | 6.0 | 3.2 | . | . | . | . | . | 0.3 | 0.1 | 0.7 | 1.8 | 1.7 | . | . | 2.2 | . | 4.0 | . | . | . | . | . | 1.5 | | 66.5 | 146 | + 21 | 16 | 11 | 3 | . |
| | | Ochsenbach | 290 | 11.9 | 0.1 | 1.3 | 1.4 | 20.8 | 14.4 | 0.5 | 4.5 | 3.2 | . | . | . | . | . | . | . | 1.0 | 4.4 | 1.9 | . | . | 4.6 | . | 4.8 | . | . | . | . | 0.0 | 3.7 | | 78.5 | | | 15 | 13 | 4 | . |
| | Neckar | Bönnigheim | 222 | 8.1 | 2.1 | 1.0 | 1.5 | 15.0 | 11.0 | 0.9 | 4.3 | 2.9 | . | . | . | . | 0.0 | 0.2 | 0.2 | 0.9 | 3.1 | 1.2 | . | . | . | . | 3.2 | . | . | . | . | 0.2 | 1.4 | | 57.2 | 116 | + 8 | 17 | 12 | 4 | . |
| | | Heilbronn | 190 | 11.6 | 0.9 | 0.7 | 1.6 | 10.6 | 10.6 | 1.0 | 4.3 | 1.7 | . | . | . | . | 0.2 | . | 0.2 | 3.7 | 0.2 | 3.1 | . | . | 2.1 | . | 3.5 | 0.3 | . | . | . | 0.3 | 0.8 | | 57.4 | 116 | + 8 | 19 | 11 | 5 | . |
| | | Weinsberg | 200 | 11.2 | 1.9 | . | 2.3 | 11.1 | 9.4 | 0.8 | 3.3 | 2.4 | . | . | . | . | . | . | 0.4 | 4.1 | . | 4.8 | 0.1 | . | . | . | 1.6 | . | . | . | . | 0.3 | 0.0 | | 53.7 | 98 | − 1 | 14 | 10 | 3 | . |
| | Kocher | Abtsgmünd | 389 | . | . | . | 3.8 | 11.4 | 2.2 | 0.8 | . | 2.3 | . | . | . | . | . | . | . | 0.3 | 0.8 | 2.4 | . | . | 1.4 | 0.8 | 2.4 | . | . | . | . | . | 4.8 | | 33.4 | 55 | − 27 | 12 | 8 | 5 | 12 |
| | | Welzheim | 504 | 4.1 | . | 0.9 | 5.5 | 10.8 | 9.5 | 0.3 | 5.0 | 4.3 | . | . | . | . | . | . | . | 4.1 | 5.5 | 6.6 | 0.3 | . | 4.5 | 0.1 | 8.4 | . | . | . | . | 0.1 | 10.5 | | 80.5 | | | 17 | 12 | 7 | 11 |
| | | Mönchsberg | 485 | 3.3 | 0.2 | 2.1 | 0.2 | 19.0 | 8.5 | 0.3 | 3.0 | . | . | . | . | . | . | . | . | . | 4.2 | 3.2 | . | . | 3.5 | . | 2.8 | . | . | . | . | . | 4.5 | | 54.8 | 77 | − 16 | 13 | 10 | 5 | 10 |
| | | Schwäbisch-Hall (Stadt) | 292 | 3.1 | 0.2 | 2.0 | . | 17.6 | 7.4 | 0.4 | 3.8 | 1.0 | . | . | . | . | 0.1 | 0.1 | 0.9 | 1.3 | 2.2 | 3.5 | . | 0.1 | 1.6 | . | 3.9 | 0.1 | . | 0.7 | . | 0.5 | 3.4 | | 53.9 | 82 | − 12 | 21 | 12 | 5 | 4 |
| | | Rückertsbronn | 447 | | 9.7 | | | 12.3 | | 5.3 | | 6.2 | . | . | . | . | . | . | . | 1.8 | 1.3 | 1.2 | 1.8 | . | 2.7 | . | 2.4 | . | . | . | . | 1.3 | 2.6 | | 48.6 | | | 16 | 14 | 4 | 9 |
| | | Künzelsau | 220 | 4.3 | 0.2 | 0.3 | 2.7 | 5.8 | 6.8 | 0.5 | 3.4 | 1.3 | . | 0.0 | . | . | . | . | 0.0 | 1.6 | 1.8 | 4.6 | 0.1 | . | 1.8 | 0.0 | 5.1 | . | . | . | . | 0.6 | 2.1 | | 43.0 | 67 | − 21 | 17 | 12 | 4 | . |
| | | Obersteinbach | 461 | 4.5 | 1.9 | 1.5 | 1.6 | 12.8 | 6.9 | 0.8 | 2.8 | 2.2 | . | . | . | . | 0.6 | 0.2 | 0.3 | 1.9 | 1.6 | 5.8 | 0.3 | 0.1 | 1.7 | 0.2 | 4.1 | 0.2 | . | . | . | 0.9 | 1.9 | | 54.8 | | | 23 | 14 | 9 | 7 |
| | Jagst | Ellwangen | 440 | 1.1 | . | 0.2 | 3.6 | 17.8 | 5.6 | 0.0 | 2.0 | 3.8 | . | . | . | . | . | . | . | 1.2 | 1.2 | 5.6 | . | . | 2.6 | 0.2 | 6.6 | 0.0 | . | . | . | 0.3 | 4.7 | | 56.5 | 95 | − 3 | 15 | 12 | 7 | 10 |
| | | Gründelhardt | 475 | 1.6 | 2.8 | 0.7 | 3.8 | 15.0 | 5.6 | 0.3 | 3.3 | 3.6 | . | . | . | . | . | . | . | 0.6 | 2.3 | 4.9 | . | . | 3.0 | 0.3 | 4.4 | . | . | . | . | 0.4 | 4.6 | | 57.2 | 95 | − 3 | 16 | 12 | 7 | 10 |
| | | Gerabronn | 455 | 2.0 | . | 2.4 | 1.7 | 11.5 | 0.7 | . | 10.2 | 2.1 | . | . | . | . | 0.5 | . | . | 3.0 | 0.4 | 7.0 | . | . | 2.7 | 1.2 | 7.2 | . | . | . | . | . | 6.2 | | 58.8 | 94 | − 4 | 15 | 12 | 6 | 11 |
| | | Langenburg | 438 | 3.0 | 0.8 | 1.0 | 3.2 | 11.2 | 7.7 | 0.4 | 4.1 | 3.0 | . | . | . | . | . | . | . | 2.7 | 0.5 | 5.1 | . | 0.3 | 4.5 | . | 4.1 | . | . | . | . | . | 4.2 | | 55.8 | 93 | − 4 | 16 | 12 | 6 | 7 |
| | | Dörzbach | 239 | 7.2 | . | 1.7 | 2.1 | 7.9 | 6.1 | 0.8 | 0.5 | 0.3 | 0.6 | 0.2 | . | . | . | . | 0.1 | 1.9 | 0.2 | 3.7 | . | . | 2.5 | 1.0 | 2.9 | . | . | . | . | . | 1.6 | | 41.3 | | | 18 | 11 | 5 | . |
| | | Eubigheim | 325 | 7.3 | 2.3 | 4.0 | 0.8 | 6.2 | 7.7 | 0.3 | 4.3 | 2.1 | . | . | 0.3 | 0.0 | . | . | 0.1 | 1.8 | 0.0 | 3.5 | 0.2 | 0.5 | 0.2 | 0.5 | 5.6 | . | . | . | . | 0.3 | 1.5 | | 49.5 | | | 20 | 11 | 6 | 3 |
| | | Möckmühl | 175 | 9.5 | 1.4 | 2.0 | 2.1 | 7.7 | 10.6 | 1.9 | 2.5 | 3.1 | . | . | . | . | . | . | 0.2 | 1.6 | . | 5.5 | 0.1 | . | 0.3 | . | 4.6 | . | . | . | . | 0.4 | 0.9 | | 54.4 | 87 | − 8 | 17 | 12 | 3 | 2 |
| | | Allfeld | 225 | 11.7 | 1.2 | 1.8 | 2.4 | 1.4 | 8.1 | 3.4 | 2.3 | 0.8 | . | . | . | . | . | . | . | 3.4 | . | 3.9 | . | . | . | 0.0 | 4.7 | . | . | . | . | . | 1.4 | | 46.5 | | | 13 | 12 | 3 | . |
| | Jagst bis Elsenz | Balsbach | 490 | 11.1 | 3.9 | 3.9 | 0.2 | 4.5 | 17.8 | 0.4 | 3.0 | 1.1 | . | 0.0 | 0.2 | 0.5 | . | . | . | 3.0 | 0.3 | 4.0 | . | 0.3 | 3.3 | 0.3 | 6.7 | . | . | . | . | . | 6.0 | | 70.5 | | | 19 | 12 | 7 | 5 |
| | | Oberdielbach | 475 | 11.1 | 2.5 | 1.3 | 0.3 | 6.8 | 18.6 | 7.5 | 2.8 | 2.2 | . | . | . | 0.3 | . | . | 0.4 | 1.4 | 0.8 | 6.2 | . | . | 2.6 | . | 3.0 | 0.2 | 0.1 | 0.0 | 0.2 | 2.0 | 3.2 | | 73.5 | 91 | − 7 | 21 | 14 | 8 | 9 |
| | | Itterkraftwerk | 165 | 12.3 | 2.6 | 1.4 | 0.3 | 6.8 | 16.5 | 2.6 | 2.7 | 2.0 | . | . | . | . | . | . | 0.3 | 4.8 | 0.7 | 8.9 | 0.1 | . | 2.4 | 0.3 | 4.4 | . | . | . | . | 0.8 | 5.4 | | 75.3 | 100 | 0 | 19 | 13 | 5 | . |
| | | Tromm | 523 | 11.5 | 2.4 | 1.8 | . | 5.1 | 16.9 | 3.8 | 4.6 | 4.9 | . | . | . | 0.2 | 0.0 | . | . | 3.6 | 0.3 | 7.9 | . | . | 2.2 | 0.4 | 3.5 | . | . | . | . | 0.7 | 6.7 | | 76.5 | 99 | − 1 | 17 | 13 | 7 | 3 |
| | Elsenz | Elsenz | 239 | 11.3 | 4.5 | 1.5 | . | 5.6 | 15.0 | . | 3.3 | 2.0 | . | . | . | . | . | . | . | . | . | . | . | . | . | 4.6 | . | . | . | . | . | 3.1 | | 50.9 | 89 | − 6 | 9 | 9 | 4 | . |
| | | Eppingen | 205 | 8.2 | 4.3 | 1.2 | 0.1 | 13.1 | 12.5 | 0.4 | 3.4 | 2.3 | . | . | . | . | . | . | 0.1 | 1.7 | 0.0 | 2.6 | . | . | 1.8 | . | 4.1 | . | . | . | . | . | 2.6 | | 58.4 | 118 | + 9 | 15 | 12 | 4 | . |
| | Jagst | Königstuhl | 561 | 11.2 | 0.3 | 1.0 | . | 6.6 | 22.2 | 2.5 | 3.9 | 8.4 | . | . | . | 0.9 | 0.0 | . | 0.0 | 4.9 | 0.0 | 6.5 | . | 0.0 | 2.2 | 0.2 | 6.0 | . | . | 0.0 | . | 1.5 | 6.9 | | 85.2 | 125 | + 17 | 16 | 13 | 6 | 9 |
| | | Ladenburg | 100 | 10.9 | 0.9 | 2.5 | 1.9 | 5.1 | 12.5 | 2.6 | 5.8 | 3.5 | . | 0.1 | . | 0.1 | . | . | . | 4.9 | 1.6 | 5.3 | 0.2 | 0.2 | 1.1 | 0.2 | 2.8 | . | . | . | . | 0.3 | 2.6 | | 65.1 | | | 27 | 14 | 3 | . |
| Neckar bis Main | Rhein | Mannheim-Sandhofen | 95 | 10.7 | 0.1 | 1.4 | 0.0 | 4.7 | 9.5 | 1.9 | 5.8 | 1.3 | . | 0.0 | . | 0.0 | . | . | 0.0 | 2.0 | . | 6.1 | 0.0 | 0.0 | 0.5 | 0.0 | 0.5 | . | . | . | . | 0.0 | 0.6 | | 45.1 | 129 | + 10 | 13 | 9 | 1 | . |
| | | Jägerthal | 200 | 15.7 | 2.7 | 7.4 | 0.2 | 6.0 | 15.5 | 0.9 | 3.0 | 1.1 | . | 0.2 | . | . | . | . | 0.2 | 0.6 | 0.9 | 2.7 | 0.2 | 0.2 | 0.9 | . | 0.2 | . | . | . | . | 1.2 | 2.0 | | 61.8 | | | 20 | 10 | 1 | . |
| | | Frankenthal | 94 | 9.9 | 3.2 | 1.9 | . | 4.6 | 13.4 | 0.9 | 5.2 | 1.2 | . | 0.3 | . | . | . | . | . | 1.6 | . | 5.0 | . | . | . | . | . | . | . | . | . | 0.1 | 0.5 | | 44.8 | 118 | + 7 | 13 | 8 | 1 | . |
| | | Worms | 91 | 13.3 | 0.4 | 2.0 | . | 7.0 | 12.3 | 2.6 | 7.3 | 0.7 | . | . | . | . | . | . | 0.3 | 1.2 | 0.0 | 5.3 | . | . | . | . | 0.2 | . | . | . | . | . | 1.2 | | 53.8 | 142 | + 16 | 13 | 9 | . | . |
| | | Stetten | 250 | 9.8 | 1.7 | 3.0 | 0.1 | 7.5 | 10.2 | 1.7 | 2.9 | 1.4 | . | . | . | 0.3 | . | . | 0.2 | 0.4 | 0.4 | 2.3 | 0.1 | . | 0.3 | . | . | . | . | . | . | 0.2 | 2.1 | | 44.6 | | | 18 | 10 | 2 | . |
| | | Mörlenbach | 190 | 9.2 | 1.3 | 1.4 | . | 4.5 | 14.5 | 2.0 | 6.5 | 1.1 | 0.2 | . | . | . | . | . | 0.4 | 4.5 | . | 6.1 | . | 0.7 | 1.2 | . | 3.6 | . | . | . | . | 1.6 | 4.0 | | 62.8 | | | 17 | 14 | 2 | . |
| | | Auerbach | 117 | 15.2 | 1.3 | 2.1 | . | 6.8 | 12.9 | 3.1 | 8.4 | 4.4 | . | 0.2 | . | . | . | . | 0.1 | 5.1 | 0.2 | 6.2 | . | 0.5 | 0.6 | 0.4 | 1.5 | . | . | . | . | 0.3 | 1.8 | | 71.2 | | | 19 | 12 | 4 | . |
| | | Gernsheim | 90 | 11.7 | . | 0.6 | . | 7.4 | 11.3 | 3.3 | 7.1 | 2.0 | . | . | . | . | . | . | 0.0 | 3.0 | 0.2 | 3.7 | . | . | 0.8 | . | 0.8 | . | . | . | . | 0.0 | 0.4 | | 52.3 | 163 | + 20 | 13 | 8 | 1 | . |
| | | Neunkirchen | 508 | 10.0 | 3.4 | 2.9 | 0.2 | 8.0 | 15.1 | 5.0 | 4.5 | 4.0 | . | 0.6 | . | 0.0 | . | . | 0.0 | 1.8 | 0.4 | 2.0 | . | . | 1.5 | 0.5 | 2.1 | . | . | . | 0.0 | 0.3 | 3.4 | | 65.7 | | | 18 | 13 | 8 | 5 |
| | | Darmstadt (Rosenhöhe) | 180 | 11.1 | 1.6 | 2.0 | . | 7.2 | 8.8 | 3.7 | 7.2 | 3.0 | . | . | . | . | . | . | . | 0.2 | 0.1 | 4.8 | . | . | . | . | 0.1 | . | . | . | . | . | 0.8 | | 50.6 | | | 13 | 9 | 2 | . |
| Main | Weißer Main | Ölschnitz | 550 | . | 3.5 | 3.8 | 3.2 | 3.9 | 2.2 | 1.0 | 0.9 | 5.6 | 2.0 | 7.6 | . | . | . | . | . | 5.4 | . | 6.1 | . | 0.9 | 4.0 | 1.7 | 9.0 | . | . | . | 0.1 | 1.2 | 3.5 | | 65.6 | | | 19 | 16 | 8 | 10 |
| | | Berneck | 388 | . | 2.5 | 4.3 | 1.7 | 5.7 | 3.1 | 0.4 | 1.2 | 5.2 | 0.1 | 10.5 | . | . | . | . | . | 5.1 | 3.3 | 6.1 | . | 0.7 | 6.6 | 3.2 | 6.0 | . | . | . | . | 6.0 | | | 71.7 | 114 | + 9 | 18 | 15 | 8 | 13 |
| | | Marktleugast | 555 | . | 2.7 | 2.2 | 2.8 | 3.0 | 2.6 | 1.0 | 0.8 | 7.0 | . | 7.6 | . | . | . | . | . | 5.8 | 3.0 | 5.6 | . | . | 6.2 | 1.6 | 8.0 | . | . | . | . | 0.8 | 4.8 | | 65.5 | 90 | − 7 | 17 | 15 | 7 | 14 |
| | | Wartenfels | 490 | . | 2.2 | 2.1 | 1.8 | 2.0 | 2.8 | 1.5 | 4.2 | 4.0 | 2.2 | 4.5 | . | . | . | . | . | 7.2 | 3.6 | 5.3 | . | 1.7 | 4.4 | 1.3 | 5.4 | . | . | . | . | 1.6 | 4.5 | | 62.3 | | | 19 | 19 | 7 | 12 |
| | Roter Main | Creußen | 420 | . | 1.0 | 1.6 | 1.3 | 5.2 | 2.6 | 0.2 | 0.1 | 5.3 | . | 4.0 | . | . | . | 0.1 | . | 3.6 | 2.5 | 3.4 | . | 0.2 | 4.6 | 0.4 | 4.9 | . | . | . | . | 0.4 | 2.1 | | 43.5 | 80 | − 11 | 19 | 13 | 8 | 12 |
| | | Weidenberg | 431 | . | 3.0 | 0.2 | 1.3 | 6.4 | 3.1 | 0.3 | 2.8 | 5.7 | 0.2 | 7.3 | 0.6 | . | . | . | . | 5.8 | 3.2 | 6.7 | . | 1.3 | 5.1 | 2.7 | 4.8 | . | . | . | . | 1.1 | 3.4 | | 65.0 | 130 | + 15 | 20 | 16 | 4 | 14 |
| | | Bayreuth (Flugh.) | 485 | . | 2.2 | 1.3 | 1.1 | 4.9 | 1.9 | 0.2 | 0.5 | 4.5 | . | 8.0 | . | . | . | . | . | 6.4 | 2.9 | 5.6 | . | 0.5 | 4.0 | 1.6 | 5.1 | . | . | . | . | 0.4 | 0.5 | | 51.6 | | | 18 | 13 | 9 | 12 |

# November — Tägliche Niederschlagshöhen in Millimetern, gemessen um 7 Uhr morgens — 1942

| Flußgebiet | | Ort | Seehöhe m | 1 | 2 | 3 | 4 | 5 | 6 | 7 | 8 | 9 | 10 | 11 | 12 | 13 | 14 | 15 | 16 | 17 | 18 | 19 | 20 | 21 | 22 | 23 | 24 | 25 | 26 | 27 | 28 | 29 | 30 | 31 | Monatssumme mm | Monatssumme % der Norm. | Abweichung v. d. Norm. | Zahl der Tage mit Niederschl. ≥0.1 | Niederschl. ≥1.0 | ✳ ≥0.1 | ▣ |
|---|---|---|---|---|---|---|---|---|---|---|---|---|---|---|---|---|---|---|---|---|---|---|---|---|---|---|---|---|---|---|---|---|---|---|---|---|---|---|---|
| Main | M. | Arnstein | 460 | . | 0.2 | 5.5 | 2.7 | 4.0 | 3.7 | 1.1 | 1.4 | 6.1 | . | 1.2 | . | . | . | . | . | 1.8 | 1.9 | 2.7 | . | 0.7 | 3.5 | 1.2 | 9.0 | . | . | . | . | 3.4 | 1.7 | | 51.8 | 90 | − 6 | 17 | 15 | 8 | 13 |
| | Rodach | Rodacherbrunn | 688 | . | 6.2 | 2.3 | 0.6 | 1.8 | 1.9 | 2.4 | 1.9 | 5.1 | 1.8 | 4.8 | 0.3 | . | . | . | . | 5.3 | 3.0 | 5.0 | 0.1 | 0.9 | 2.6 | 2.1 | 7.7 | 0.3 | . | . | 0.2 | 1.5 | 5.2 | | 63.0 | 78 | − 18 | 23 | 17 | 9 | 11 |
| | | Steinbach b. G. | 670 | 0.2 | 4.0 | 3.5 | 0.9 | 5.3 | 2.8 | 3.5 | . | 7.7 | 1.7 | 4.2 | 0.0 | . | . | . | . | 8.6 | 1.5 | 5.5 | . | . | 3.5 | 4.0 | 9.1 | . | . | . | 0.1 | 1.2 | 8.1 | | 75.4 | 95 | − 4 | 19 | 16 | 7 | 13 |
| | | Rodeck | 660 | . | 4.4 | 1.4 | 2.0 | 2.2 | 1.4 | 1.7 | 1.5 | 5.4 | . | 7.6 | . | . | . | . | . | 6.9 | 4.9 | 4.2 | . | 1.0 | 3.4 | 3.4 | 4.8 | . | . | . | . | . | 8.7 | | 64.9 | | | 17 | 17 | 6 | 12 |
| | | Presseck | 640 | . | 3.5 | 1.0 | 2.7 | 2.4 | 2.8 | 2.5 | 1.6 | 6.1 | 0.5 | 7.5 | . | . | . | . | . | 4.5 | 2.0 | 5.2 | 0.2 | 1.0 | 2.6 | 1.0 | 4.5 | . | . | . | . | 1.4 | 4.6 | | 57.6 | 75 | − 19 | 20 | 18 | 8 | 10 |
| | | Steinbach a. Wald | 580 | . | 5.5 | 2.9 | 2.7 | 1.9 | 2.4 | 3.6 | . | 4.6 | 3.0 | 2.8 | . | . | . | 0.5 | . | 5.0 | 3.0 | 3.5 | . | 0.8 | 2.9 | 1.2 | 6.7 | 1.4 | . | . | . | . | 5.1 | | 59.5 | 81 | − 14 | 19 | 17 | 7 | 13 |
| | | Rothenkirchen | 376 | . | 4.0 | 2.0 | 2.2 | 1.3 | 2.1 | 4.9 | 1.0 | 2.3 | 1.3 | 0.7 | . | . | . | . | . | 8.6 | 4.0 | . | . | . | 1.3 | 1.2 | 1.4 | 5.7 | . | . | . | 1.4 | 6.3 | | 51.7 | 73 | − 19 | 18 | 17 | 7 | 9 |
| | | Kronach | 320 | 0.2 | 0.6 | 0.6 | 1.9 | 2.0 | 3.0 | 1.3 | 0.9 | 4.4 | 1.6 | 3.0 | . | . | . | . | . | 4.7 | . | 5.0 | . | 1.5 | 3.3 | 2.1 | 3.8 | . | . | . | . | . | 5.0 | | 44.9 | 78 | − 13 | 18 | 14 | 6 | 7 |
| | | Kirchleus | 425 | . | . | 2.1 | 2.3 | 2.7 | 3.9 | 2.1 | 2.0 | 6.5 | 1.1 | 3.8 | . | . | . | . | 1.9 | 2.2 | 1.9 | 2.7 | . | 0.7 | 4.1 | 0.6 | 2.9 | . | . | . | . | 1.0 | 2.8 | | 46.7 | | | 19 | 17 | 8 | 12 |
| | Main | Vierzehnheiligen | 387 | 0.2 | . | . | 2.4 | 2.4 | 3.1 | 0.5 | 1.0 | 6.0 | 2.0 | 2.0 | . | . | . | 2.7 | . | 1.8 | 2.7 | 2.3 | . | 0.7 | 1.1 | 1.1 | 5.0 | . | . | . | . | 1.9 | | 38.9 | 80 | − 10 | 18 | 15 | 4 | 6 |
| | | Zapfendorf | 250 | 2.5 | 0.7 | 2.1 | 0.2 | 4.2 | 2.9 | . | 2.6 | 4.9 | . | 2.4 | . | . | . | . | 1.3 | 6.1 | 0.3 | 0.0 | 4.2 | 0.2 | 5.4 | 1.4 | 2.7 | . | . | 0.0 | . | 0.3 | 0.2 | | 44.6 | 90 | − 5 | 19 | 13 | 2 | 1 |
| | Itz | Steinheid | 836 | 0.3 | 8.0 | 2.6 | 1.5 | 2.2 | 4.6 | 7.5 | 0.6 | 4.8 | 2.4 | 1.7 | . | . | . | . | . | 3.0 | 3.7 | 3.7 | 0.6 | 0.4 | 3.0 | 1.3 | 4.4 | 2.4 | . | . | 0.0 | 0.5 | 4.8 | | 63.4 | | | 21 | 17 | 11 | 15 |
| | | Tremersdorf | 380 | 0.5 | 2.7 | 2.9 | 1.0 | 2.4 | 4.7 | 4.3 | 0.9 | 4.4 | 0.6 | 4.2 | . | . | . | . | . | 5.2 | 2.3 | 4.2 | 0.2 | 0.9 | 1.3 | 1.8 | 9.5 | 0.1 | . | . | . | 0.7 | 4.6 | | 59.4 | 98 | − 1 | 25 | 15 | 9 | 12 |
| | | Coburg | 291 | 1.2 | 0.1 | 1.2 | 1.9 | 1.4 | 3.0 | 0.5 | 2.2 | 3.8 | 1.8 | 1.7 | . | . | . | . | 0.1 | 2.4 | 3.1 | 2.3 | . | 0.9 | 1.7 | 0.9 | 8.3 | . | . | . | . | 0.4 | 2.8 | | 41.7 | 81 | − 10 | 21 | 15 | 7 | 1 |
| | | Roßfeld | 306 | 2.3 | 0.5 | 2.8 | 0.8 | 1.7 | 4.1 | 5.0 | 2.5 | 3.7 | 0.9 | . | . | . | . | . | 2.6 | 2.9 | 1.1 | 3.0 | 0.0 | 0.6 | 0.7 | 0.4 | 5.5 | . | . | . | . | 0.3 | 4.4 | | 45.8 | 94 | − 3 | 20 | 13 | 6 | 2 |
| | | Hellingen | 302 | 1.1 | 0.8 | 2.3 | . | 1.7 | 5.6 | 2.4 | 1.8 | 2.7 | 0.6 | 0.1 | . | . | . | . | 1.6 | 2.7 | 0.9 | 2.7 | 0.1 | 0.1 | 2.3 | 0.2 | 3.2 | . | . | . | . | 0.2 | 2.3 | | 35.4 | 69 | − 16 | 21 | 13 | 8 | 2 |
| | M. | Specke | 260 | 0.5 | 0.4 | 0.6 | 2.1 | 2.6 | 2.6 | 1.8 | 0.8 | 3.8 | . | 1.8 | . | . | . | . | . | 2.4 | 0.3 | 3.2 | . | 0.6 | 1.3 | . | 3.6 | . | . | . | . | 0.6 | 0.5 | | 29.5 | 63 | − 18 | 18 | 10 | 1 | 1 |
| | Regnitz, Rednitz | Oberdachstetten | 439 | . | . | . | . | 10.2 | 6.4 | . | . | 4.9 | . | . | . | . | . | . | . | 6.9 | . | 1.2 | . | 3.1 | 6.9 | 3.8 | 6.9 | . | . | . | . | 4.1 | . | | 36.4 | 73 | − 13 | 9 | 9 | 7 | 1 |
| | | Ansbach-Katterb. | 463 | 0.0 | 1.0 | 0.6 | 3.0 | 7.4 | 5.0 | 0.1 | 0.5 | 4.4 | . | 0.3 | . | . | 0.1 | . | 0.0 | 1.7 | 0.7 | 3.0 | 0.0 | 0.0 | 3.9 | 1.2 | 2.8 | 0.0 | . | 0.3 | . | 0.0 | 3.2 | | 39.2 | 95 | − 2 | 18 | 11 | 7 | 8 |
| | | Obererlbach | 399 | 1.2 | 0.2 | . | 0.9 | 12.3 | 3.4 | . | 1.2 | 3.6 | . | . | . | . | . | . | . | 0.6 | 1.6 | 10.5 | . | . | 2.6 | 1.2 | 7.6 | . | . | . | . | 0.6 | 3.6 | | 51.1 | 109 | + 4 | 15 | 11 | 4 | 11 |
| | | Weißenburg i. B. | 429 | 0.2 | 2.4 | . | . | 12.2 | 2.9 | . | 0.4 | 4.8 | . | 0.1 | . | . | 0.1 | . | . | 1.1 | 3.3 | 5.9 | . | . | 2.3 | 2.1 | 3.6 | . | . | . | . | 0.2 | 2.9 | | 44.5 | 102 | + 1 | 16 | 11 | 8 | 10 |
| | | Roth b. Nürnberg | 335 | 0.6 | 1.7 | 0.3 | . | 9.1 | 3.0 | . | 0.8 | 5.3 | 0.1 | 1.2 | . | . | . | . | . | 2.1 | 0.9 | 6.8 | . | . | 2.2 | 0.8 | 3.7 | . | . | . | . | . | 2.4 | | 41.0 | | | 16 | 10 | 6 | 11 |
| | | Pyrbaum | 438 | 0.3 | 0.7 | 0.3 | . | 5.7 | 1.9 | . | 0.5 | 4.0 | . | 1.5 | . | . | . | . | . | 6.1 | 0.5 | 7.5 | . | . | 8.5 | 2.8 | 4.8 | . | . | . | . | 1.3 | 6.5 | | 52.9 | 118 | + 8 | 16 | 11 | 7 | 11 |
| | | Neumarkt i. Opf. | 423 | 2.6 | 0.1 | . | . | 5.7 | 2.3 | . | 0.2 | 4.6 | . | 2.0 | . | . | . | . | . | 4.9 | 0.1 | 6.0 | . | . | 4.6 | 3.0 | 10.6 | . | . | . | . | 0.7 | 10.8 | | 57.7 | 104 | + 2 | 15 | 11 | 6 | 10 |
| | | Heilsbronn | 425 | 0.2 | 1.5 | 0.3 | 1.6 | 7.0 | 4.2 | . | 0.3 | 4.2 | 0.3 | . | . | . | . | . | . | 1.2 | 3.8 | 4.7 | . | . | 2.0 | 0.0 | 1.8 | . | . | . | . | 1.3 | 3.2 | | 37.6 | 93 | − 3 | 16 | 12 | 7 | 8 |
| | | Worzeldorf | 339 | 1.9 | 1.1 | 0.3 | 0.5 | 5.6 | 4.7 | . | . | 4.9 | . | 1.3 | . | . | . | . | . | 2.2 | 1.1 | 7.8 | . | . | 4.6 | 1.5 | 2.2 | . | . | . | . | . | 2.4 | | 42.1 | | | 15 | 13 | 6 | 3 |
| | Regnitz, Pegnitz | Mosenberg | 392 | . | 0.8 | 1.3 | 0.3 | 6.8 | 2.6 | 0.1 | 0.2 | 4.4 | . | 2.3 | . | . | . | . | . | 3.1 | 0.8 | 3.5 | . | 0.1 | 6.0 | 0.6 | 6.5 | . | . | 0.3 | . | . | 2.1 | | 41.8 | | | 18 | 10 | 6 | 10 |
| | | Leupoldstein | 550 | . | 0.4 | 0.6 | 2.0 | 6.5 | 3.5 | 1.5 | 1.6 | 2.7 | . | 0.2 | . | . | . | . | . | 1.8 | 2.1 | 4.5 | . | . | 8.4 | 1.8 | 8.1 | . | . | . | . | . | 1.8 | | 47.5 | 67 | − 24 | 16 | 13 | 6 | 11 |
| | | Haid | 479 | . | 1.5 | . | 0.6 | 3.5 | 2.9 | 0.4 | 0.8 | 6.5 | . | 3.1 | . | . | . | . | . | 1.4 | 0.1 | 2.3 | 0.1 | 0.2 | 5.4 | 1.5 | 2.9 | . | . | . | . | 0.4 | 2.9 | | 36.5 | 74 | − 13 | 18 | 12 | 5 | 8 |
| | | Traunfeld | 548 | . | 1.3 | . | 0.3 | 6.9 | 3.3 | 2.7 | 1.2 | 5.1 | 0.2 | 2.9 | . | . | . | . | . | 5.2 | 3.1 | 2.5 | 2.1 | . | 1.3 | 7.2 | 11.6 | . | . | . | . | 0.2 | 8.7 | | 65.8 | 99 | − 1 | 18 | 15 | 8 | 12 |
| | | Hersbruck | 345 | 0.9 | 0.2 | 0.3 | 0.4 | 5.2 | 0.2 | 0.3 | 0.6 | 8.2 | . | . | . | . | . | . | . | 4.5 | 1.7 | 4.2 | . | 0.1 | 8.1 | 2.1 | . | . | 2.5 | 8.7 | 2.9 | 1.1 | 8.0 | | 60.2 | 103 | + 2 | 20 | 12 | 9 | 11 |
| | | Krämersweier | 350 | 0.3 | 0.9 | . | 0.8 | 4.8 | 3.8 | . | 0.8 | 5.8 | . | 1.3 | . | . | . | . | . | 3.2 | 0.5 | 8.8 | . | . | 4.8 | 3.1 | 7.4 | . | . | . | . | 0.8 | 5.3 | | 52.4 | 100 | 0 | 16 | 10 | 8 | 9 |
| | | Nürnberg (Flugpl.) | 315 | 0.6 | 0.0 | 0.7 | 0.7 | 5.6 | 2.8 | 0.0 | 0.3 | 4.4 | 0.1 | 0.5 | . | . | 0.0 | . | 0.0 | 1.4 | 0.0 | 6.6 | . | 0.1 | 3.1 | 0.0 | 2.0 | . | . | 0.1 | . | 0.2 | 1.3 | | 30.5 | 76 | − 10 | 17 | 8 | 5 | 2 |
| | Regnitz | Bräuersdorf | 362 | 0.5 | 0.4 | 1.1 | 2.3 | 6.9 | 4.1 | 0.3 | 1.7 | 3.7 | . | 0.5 | . | . | . | . | 0.1 | 1.4 | 1.4 | 2.0 | 0.1 | . | 4.4 | 0.0 | 2.6 | . | . | . | 0.1 | 0.0 | 2.1 | | 35.7 | 88 | − 5 | 19 | 13 | 5 | 8 |
| | | Gräfenberg | 423 | 0.4 | 1.1 | 1.0 | 2.3 | 6.8 | 1.2 | 2.4 | 3.6 | 1.4 | . | 0.3 | . | . | . | . | . | 0.6 | 1.0 | 7.1 | . | 0.4 | 9.8 | 3.8 | 8.2 | . | . | . | . | 1.5 | 2.7 | | 55.6 | 102 | + 1 | 19 | 15 | 7 | 10 |
| | | Erlangen | 280 | 1.2 | 0.4 | 1.2 | 3.2 | 8.0 | 3.9 | . | 0.3 | 5.0 | . | 0.3 | . | . | . | . | . | 1.0 | 1.1 | 4.6 | . | 0.1 | 4.5 | 0.5 | 3.0 | . | . | . | . | . | 1.2 | | 39.5 | 93 | − 3 | 17 | 12 | 6 | 1 |
| | Regnitz, Wiesent | Busbach | 430 | . | 0.7 | 0.8 | 2.2 | 4.9 | 3.0 | 0.5 | 0.6 | 4.7 | 2.2 | 2.2 | . | . | . | . | 0.1 | 1.6 | 2.0 | 2.1 | . | 0.4 | 3.4 | 1.6 | 3.0 | . | . | . | . | 0.2 | 1.9 | | 38.1 | 68 | − 18 | 20 | 13 | 6 | 11 |
| | | Königsfeld | 448 | . | 1.1 | 6.2 | 3.8 | 5.5 | 4.3 | 1.4 | 1.1 | 5.0 | . | 1.9 | . | . | . | . | . | 2.2 | 1.7 | 2.8 | . | 1.3 | 5.8 | 2.1 | 8.0 | . | . | . | . | . | 3.3 | | 57.5 | 100 | 0 | 17 | 17 | 4 | 9 |
| | | Trockau | 530 | . | 1.0 | 0.6 | 1.9 | 6.8 | 0.2 | 1.8 | 0.5 | 5.6 | 0.5 | 3.0 | . | . | . | . | . | 2.7 | 2.5 | 4.2 | . | 0.7 | 5.9 | 0.7 | 4.0 | . | . | . | . | . | 2.9 | | 45.5 | 77 | − 14 | 18 | 12 | 5 | 10 |
| | | Heiligenstadt | 367 | 0.1 | 0.7 | 0.8 | 2.7 | 8.6 | 3.4 | 1.1 | 0.3 | 3.9 | 0.2 | 0.8 | . | . | . | 0.2 | . | 2.2 | 0.7 | 3.4 | 0.1 | 0.3 | 4.6 | 2.3 | 7.5 | . | . | 0.1 | . | 0.6 | 2.0 | | 46.6 | 82 | − 10 | 23 | 11 | 8 | 9 |
| | | Eggolsheim | 230 | 0.6 | 0.1 | 0.1 | 2.5 | 5.3 | 3.5 | . | 0.9 | 5.9 | . | 1.2 | . | . | . | . | . | 2.5 | 1.1 | 4.8 | . | 0.4 | 3.8 | 1.0 | 4.2 | . | . | . | . | . | 1.0 | | 38.9 | 76 | − 12 | 17 | 12 | 5 | 3 |
| | Regnitz, Aisch | Windsheim | 322 | 0.6 | 0.3 | 1.0 | 0.6 | 7.2 | 5.2 | 0.0 | 1.2 | 3.7 | . | 0.3 | . | . | . | . | . | 1.5 | 0.6 | 2.6 | 0.0 | 0.1 | 1.1 | 1.4 | 1.5 | . | . | . | . | 0.2 | 1.1 | | 30.2 | 100 | 0 | 18 | 11 | 6 | 6 |
| | | Neustadt a. Aisch | 292 | . | 0.3 | 0.3 | 1.7 | 7.5 | 4.7 | . | 1.8 | 2.8 | . | . | . | . | . | . | . | 2.9 | 1.9 | . | . | . | 4.0 | 1.0 | 0.5 | . | . | . | . | 0.1 | 0.0 | | 29.5 | 65 | − 16 | 13 | 9 | 4 | 2 |
| | | Marktbibart | 310 | 0.8 | 0.5 | 0.5 | 0.7 | 5.5 | 4.0 | 0.5 | 1.0 | 5.0 | . | 0.4 | . | . | . | . | . | 1.8 | 1.3 | 3.6 | . | 0.1 | 4.1 | 0.3 | 2.0 | . | . | . | . | 0.2 | 0.4 | | 32.7 | 79 | − 9 | 19 | 10 | 6 | 7 |
| | | Höchstadt a. Aisch | 272 | 3.5 | . | 0.6 | . | 8.5 | 3.9 | 2.6 | . | 5.8 | . | . | . | . | . | . | . | 1.9 | 0.7 | 5.8 | . | . | 6.8 | 0.4 | 4.6 | . | . | . | . | 0.6 | . | | 45.7 | 96 | − 2 | 13 | 9 | 2 | . |
| | Regnitz | Ebrach | 340 | 1.4 | 0.4 | 4.3 | 3.1 | 3.7 | 6.4 | 3.0 | 1.2 | 15.2 | . | 1.0 | . | . | . | . | . | 3.2 | 0.8 | 5.6 | . | 0.7 | 4.8 | 0.1 | 4.3 | . | . | . | . | 0.1 | 1.8 | | 61.0 | 111 | + 6 | 19 | 14 | 7 | 2 |
| | | Burgebrach | 265 | 0.4 | 0.0 | 0.9 | 1.5 | 11.9 | 5.6 | 0.8 | 2.4 | 4.1 | . | 0.0 | . | . | . | 0.0 | 0.1 | 1.6 | 0.0 | 2.5 | . | 0.1 | 2.0 | 0.0 | 0.2 | . | . | . | . | 0.0 | 3.4 | | 37.5 | | | 15 | 9 | 6 | . |
| | | Bamberg | 286 | 0.8 | 0.3 | 1.2 | 3.0 | 6.4 | 3.9 | 0.7 | 1.4 | 5.3 | . | 1.1 | . | . | . | 0.0 | 0.1 | 1.2 | 0.5 | 3.0 | . | 0.7 | 2.6 | 0.0 | 3.9 | . | . | . | . | 0.0 | 0.0 | | 36.1 | 80 | − 9 | 17 | 11 | 4 | . |
| | Regnitz bis fränkische Saale | Haßfurt a. Main | 225 | . | 1.1 | 2.2 | 1.7 | 3.2 | 3.9 | 3.7 | 3.3 | 2.9 | . | 1.9 | . | . | . | . | . | 1.5 | 0.2 | 4.2 | . | . | 1.2 | 0.3 | 2.0 | . | . | . | . | 0.5 | 1.9 | | 35.7 | 73 | − 13 | 17 | 14 | 4 | 1 |
| | | Hofheim i. Ufr. | 260 | 3.2 | . | 0.6 | 0.9 | 1.3 | 3.8 | 5.1 | 0.2 | 5.8 | . | . | . | . | . | . | . | 4.5 | 0.7 | 3.7 | . | 1.2 | 1.3 | . | 0.5 | . | . | . | . | . | 0.7 | | 33.5 | | | 15 | 9 | 4 | . |
| | | Schweinfurt (El.-W.) | 215 | 1.9 | 0.3 | 0.2 | 0.5 | 3.1 | 6.9 | 9.7 | 1.2 | 5.1 | . | 0.7 | . | . | . | . | . | 0.6 | 0.3 | 5.3 | 0.1 | 0.1 | 0.8 | . | 1.7 | . | . | . | . | . | 0.8 | | 39.3 | 100 | 0 | 14 | 8 | 1 | . |
| | | Prüßberg | 317 | 0.4 | . | 1.8 | 0.5 | 2.1 | 4.0 | . | 1.4 | 9.7 | . | . | . | . | . | . | . | 0.6 | 0.4 | 4.1 | 1.6 | . | 3.2 | 1.0 | 2.0 | . | . | . | . | . | 1.9 | | 34.7 | 71 | − 14 | 13 | 9 | 2 | 1 |

| Flußgebiet | Ort | Seehöhe m | 1 | 2 | 3 | 4 | 5 | 6 | 7 | 8 | 9 | 10 | 11 | 12 | 13 | 14 | 15 | 16 | 17 | 18 | 19 | 20 | 21 | 22 | 23 | 24 | 25 | 26 | 27 | 28 | 29 | 30 | 31 | Monatssumme mm | Monatssumme % der Norm. | Abweichung v. d. Norm. | Zahl der Tage mit Niederschl. ≧0.1 | Niederschl. ≧1.0 | * ≧0.1 | ≋ |
|---|---|---|---|---|---|---|---|---|---|---|---|---|---|---|---|---|---|---|---|---|---|---|---|---|---|---|---|---|---|---|---|---|---|---|---|---|---|---|---|---|
| Main | Regnitz bis Fränk. Saale | Kitzingen (Stadt) | 191 | 1.3 | 0.3 | 2.4 | 1.0 | 8.8 | 3.2 | 1.4 | 1.3 | 3.6 | 0.0 | 0.3 | . | 0.0 | . | . | 0.3 | 0.4 | 0.4 | 2.5 | . | 0.1 | 1.6 | 0.0 | 1.2 | 0.0 | . | 0.0 | . | 0.2 | 0.5 | | 30.8 | 86 | − 5 | 19 | 11 | 2 | . |
| | | Würzburg (Phys. Inst.) | 175 | 2.8 | 1.5 | 2.0 | 1.3 | 8.7 | 7.0 | 4.5 | 1.2 | 3.1 | . | 0.2 | . | . | . | . | 0.1 | 0.8 | 0.5 | 2.1 | . | . | 3.4 | 0.0 | 0.6 | . | . | . | . | 0.2 | 0.4 | | 40.4 | 98 | − 1 | 18 | 11 | 2 | . |
| | | Bergtheim | 272 | 1.8 | 0.5 | 2.5 | 0.8 | 5.9 | 9.3 | 1.8 | 2.0 | 1.8 | . | . | . | . | . | . | 0.0 | 1.0 | 0.3 | 2.0 | . | . | 1.1 | . | 1.8 | . | . | . | . | 0.1 | 1.2 | | 33.9 | 79 | − 9 | 16 | 12 | 4 | 1 |
| | | Unterleinach | 230 | . | . | . | . | . | 19.0 | . | . | . | . | 6.0 | . | . | . | . | . | 4.5 | . | 0.5 | . | . | . | . | 0.5 | . | . | . | . | 1.2 | 0.2 | | 31.9 | | | 7 | 4 | 4 | . |
| | | Hundsbach | 200 | 3.4 | 0.9 | 0.6 | 1.0 | 0.3 | 13.3 | 8.9 | 2.4 | 2.6 | . | 0.2 | . | . | . | . | 0.6 | 1.2 | 1.5 | 2.5 | . | . | 0.8 | 0.3 | 2.1 | . | . | . | . | . | 3.7 | | 46.3 | 98 | − 1 | 18 | 12 | 1 | 1 |
| | Fränkische Saale | Königshofen i. Gr. | 278 | . | . | . | 3.1 | 2.7 | 6.3 | 9.3 | . | 5.7 | 2.4 | . | . | . | . | . | . | 3.8 | . | 2.5 | . | 0.2 | . | . | . | . | . | . | . | . | 3.9 | | 39.9 | 100 | 0 | 10 | 9 | . | . |
| | | Römhild | 300 | 1.7 | 1.1 | 2.3 | . | 1.8 | 3.7 | 10.8 | 1.9 | 5.2 | 1.0 | 1.6 | . | . | . | . | 0.2 | 3.5 | 1.3 | 4.2 | 0.1 | 1.4 | 2.0 | . | 3.3 | . | . | . | . | 0.2 | 4.0 | | 51.3 | 128 | + 11 | 20 | 17 | 7 | 2 |
| | | Bedheim | 360 | 3.0 | . | 1.1 | 3.0 | 4.1 | 5.0 | 9.0 | . | . | 2.1 | . | . | . | . | . | 0.5 | 0.0 | 8.0 | . | . | 1.0 | . | . | 5.0 | 2.1 | . | . | . | 5.0 | 0.0 | | 48.9 | | | 13 | 12 | 3 | 3 |
| | | Fladungen | 415 | 12.0 | 4.0 | . | . | 2.4 | 12.2 | 6.5 | 2.9 | . | 1.1 | . | . | . | . | . | . | 5.1 | 6.0 | . | . | . | 3.3 | 3.4 | . | . | . | . | . | . | 3.7 | | 62.6 | 89 | − 8 | 12 | 12 | . | . |
| | | Simonshof | 320 | 0.4 | 1.3 | 4.4 | . | . | 4.4 | 13.2 | 2.9 | 3.3 | 0.6 | . | 0.4 | . | . | . | . | 3.6 | 1.1 | . | . | . | . | 0.9 | 4.3 | . | . | . | . | . | 2.2 | | 43.0 | 83 | − 9 | 14 | 10 | 5 | . |
| | | Rhönhaus | 736 | 5.7 | 10.5 | 8.8 | 0.2 | 2.3 | 9.7 | 14.0 | 3.2 | 6.9 | 0.1 | 2.2 | . | . | . | . | 1.0 | 8.6 | 4.5 | 11.0 | 0.1 | 2.6 | 4.6 | 2.6 | 10.7 | 0.2 | . | . | 2.6 | 4.7 | | 116.8 | 143 | + 35 | 23 | 19 | 11 | 13 |
| | | Oberlauringen | 315 | 1.9 | 1.4 | 0.5 | *0.3* | 1.0 | 7.4 | 10.1 | 1.6 | 5.6 | 1.5 | . | . | . | . | . | 0.2 | 2.8 | 1.5 | 3.9 | . | . | 1.4 | *0.5* | *1.0* | . | . | . | . | 0.2 | *1.0* | | 42.5 | | | 18 | 13 | 5 | . |
| | | Kissingen, Bad | 198 | 4.7 | 1.2 | 4.7 | 1.1 | 2.1 | 11.1 | 13.2 | 2.6 | 2.7 | . | 1.2 | . | . | . | . | . | 1.4 | 0.2 | 1.4 | . | 0.3 | 0.3 | 0.4 | 3.8 | . | . | . | . | 2.2 | 7.2 | | 61.8 | 111 | + 6 | 19 | 15 | 2 | . |
| | | Geroda | 450 | 6.1 | 3.1 | 7.0 | 0.2 | 2.5 | 16.6 | 6.3 | 4.1 | 2.4 | 0.5 | . | . | . | . | . | . | 5.4 | 3.5 | 5.7 | 0.2 | 1.9 | 2.1 | 1.3 | 3.1 | . | . | . | . | . | 2.9 | | 74.9 | 115 | + 10 | 19 | 16 | 6 | 7 |
| | | Neuwirtshaus | 420 | 5.7 | 1.9 | 3.1 | 0.8 | 2.6 | 16.3 | 7.5 | 2.8 | 1.9 | . | . | . | . | . | . | . | 3.6 | 0.8 | 5.8 | . | 0.5 | 1.4 | 0.8 | 3.8 | . | . | . | . | . | 6.4 | | 65.7 | 100 | 0 | 17 | 13 | 3 | 1 |
| | Fränk. Saale, Sinn | Kreuzberg i. Rhön | 930 | 5.9 | 9.8 | 6.8 | 0.2 | 2.8 | 19.6 | 7.6 | 3.0 | 5.9 | 0.0 | . | . | . | . | . | . | 4.9 | 3.0 | 6.1 | 0.1 | . | 4.2 | 2.3 | 4.5 | . | . | . | 1.5 | 0.0 | | 88.2 | 105 | + 4 | 17 | 15 | 7 | 14 |
| | | Brückenau | 314 | 7.5 | 8.3 | 1.4 | 0.0 | 2.4 | *10.5* | 6.5 | 4.7 | 4.2 | 0.0 | 0.2 | . | . | . | . | 0.1 | 4.7 | 5.2 | 8.0 | 2.0 | . | . | 7.2 | 1.3 | . | . | 2.7 | 0.2 | 1.4 | | 78.5 | 122 | + 14 | 19 | 15 | 9 | . |
| | | Altengronau | 225 | 8.5 | 7.0 | 2.3 | 0.5 | 3.7 | 10.0 | 2.0 | 2.7 | 2.2 | . | 1.1 | . | . | . | . | . | 2.0 | 1.1 | 4.5 | . | 0.7 | 1.7 | 0.2 | . | . | . | . | . | 6.3 | | 56.5 | 89 | − 7 | 17 | 14 | 2 | . |
| | | Mittelsinn | 204 | 9.8 | 1.5 | 4.8 | 0.3 | 3.9 | 13.4 | 2.4 | 3.6 | 2.6 | 0.2 | 0.6 | . | . | . | . | 0.2 | 3.6 | 0.6 | 4.1 | . | 0.2 | 1.3 | 0.3 | 3.8 | . | . | . | 0.2 | 7.0 | | 64.4 | 100 | 0 | 22 | 13 | 2 | . |
| | | Rieneck | 184 | 6.1 | 4.2 | 7.9 | . | 4.1 | 9.4 | . | 2.2 | 1.2 | . | . | . | . | . | . | . | 2.6 | 0.2 | 2.7 | . | . | 0.9 | . | 3.0 | . | . | . | . | . | 2.8 | | 47.3 | | | 13 | 11 | 2 | . |
| | Main | Heigenbrücken | 268 | 8.8 | 3.6 | 12.5 | 1.0 | 5.5 | 15.8 | 9.6 | 6.0 | 3.0 | . | . | . | . | . | . | . | 4.0 | . | 9.0 | . | 1.0 | 0.8 | . | 7.0 | . | . | . | . | . | 10.0 | | 97.6 | | | 15 | 14 | 3 | . |
| | | Rechtenbach | 360 | 8.5 | 4.7 | 4.5 | 0.9 | 4.1 | 16.1 | 4.9 | 2.9 | 0.3 | 0.1 | . | . | . | . | . | . | 2.5 | . | 3.5 | . | . | . | 0.6 | . | 4.3 | . | . | . | . | *3.5* | | 62.0 | 70 | − 26 | 15 | 11 | 3 | . |
| | | Maria Einsiedel | 210 | 5.5 | 9.3 | 7.2 | . | 5.4 | 17.2 | 0.6 | 2.6 | 2.1 | . | 0.1 | . | . | . | . | . | 4.7 | 0.3 | 3.1 | 0.4 | 0.3 | 2.6 | 0.2 | 3.6 | . | . | . | 3.1 | 3.3 | | 71.6 | | | 19 | 13 | 5 | . |
| | Tauber | Rothenburg o. T. | 425 | 0.8 | 0.1 | 0.5 | 2.1 | 5.5 | 4.9 | . | 1.2 | 3.4 | . | . | . | . | . | . | . | 1.0 | 0.8 | 3.1 | . | 0.1 | 3.7 | 0.1 | 2.9 | . | . | . | . | 1.2 | 1.6 | | 33.0 | 63 | − 19 | 17 | 11 | 10 | 3 |
| | | Spielbach | 451 | 1.4 | 0.3 | 2.2 | 1.6 | 5.3 | 4.4 | . | 3.6 | 2.9 | . | . | . | . | . | . | . | 1.1 | 0.3 | 4.2 | . | . | 3.1 | 0.2 | 2.8 | . | . | . | . | 0.7 | 2.2 | | 36.3 | 73 | − 13 | 16 | 12 | 7 | 4 |
| | | Uffenheim | 337 | 0.7 | 0.9 | 0.5 | 0.7 | 4.7 | 7.2 | . | 1.7 | 4.9 | . | 0.4 | . | . | . | . | 0.0 | 1.2 | 0.5 | 2.8 | . | . | 1.9 | 0.3 | 1.9 | . | . | . | . | 0.1 | 0.1 | | 30.5 | 82 | − 7 | 17 | 8 | 8 | 2 |
| | | Mergentheim (Stadt) | 217 | 3.6 | 1.7 | 3.2 | 0.3 | 3.9 | 8.7 | 1.8 | 2.9 | 1.3 | . | 0.1 | . | . | . | . | . | 0.8 | 1.3 | 1.1 | . | 0.1 | 2.1 | . | 2.4 | . | . | . | . | 0.0 | 1.0 | | 36.3 | 80 | − 9 | 17 | 13 | 3 | 1 |
| | | Giebelstadt | 300 | 3.3 | 0.8 | 1.7 | 1.4 | 6.0 | 5.9 | 0.9 | 2.0 | 2.9 | 0.0 | 0.2 | . | 0.0 | . | . | 0.0 | 0.7 | 0.8 | 2.6 | 0.0 | 0.0 | 1.6 | 0.8 | 1.2 | . | . | 0.0 | . | 0.6 | 1.2 | | 34.6 | 73 | − 13 | 18 | 11 | 6 | . |
| | | Gerlachsheim | 188 | 3.5 | 0.8 | 4.2 | 0.1 | 6.6 | 7.5 | 1.0 | 3.3 | 2.6 | 0.4 | 0.1 | . | . | . | . | 0.1 | 0.6 | 0.4 | 1.7 | 0.1 | . | 1.6 | . | 1.4 | . | . | . | . | . | 0.8 | | 36.8 | 90 | − 4 | 19 | 10 | 3 | 1 |
| | | Pülfringen | 354 | 5.8 | 1.7 | 0.7 | 0.7 | 5.5 | 11.6 | 0.8 | 3.5 | 1.6 | 0.3 | . | . | . | . | . | . | 1.0 | 0.2 | 3.2 | 0.2 | 0.1 | 2.2 | 0.2 | 2.6 | . | . | . | . | 0.2 | 1.7 | | 43.8 | 94 | − 3 | 20 | 11 | 5 | 7 |
| | | Werbach | 185 | 4.1 | 2.0 | . | 0.4 | 7.4 | 9.6 | 2.5 | 4.2 | 1.7 | 0.3 | 0.1 | . | . | . | . | 0.2 | 1.3 | 0.4 | 2.4 | . | 0.5 | 2.0 | . | 1.8 | . | . | . | . | 0.0 | 0.6 | | 41.5 | | | 17 | 11 | 2 | . |
| | Tauber bis Kinzig | Breitenbuch | 500 | 11.1 | 5.7 | 0.9 | 0.0 | 7.6 | 15.6 | 3.9 | 2.1 | . | 0.2 | 0.2 | . | . | . | 0.3 | 7.3 | 1.8 | 2.3 | . | 3.6 | 3.0 | 5.8 | . | . | . | . | 1.8 | 2.8 | | 76.0 | 103 | + 2 | 18 | 14 | 8 | 5 |
| | | Schneeberg | 169 | 10.0 | 0.6 | 2.4 | . | 6.0 | 12.0 | 2.3 | 2.0 | 1.4 | . | . | . | . | . | . | 0.1 | 1.6 | . | 1.7 | . | 0.2 | 0.7 | . | 1.6 | . | . | . | . | 1.5 | 5.5 | | 49.6 | 88 | − 7 | 16 | 12 | 1 | . |
| | | Vielbrunn | 410 | 9.0 | 3.4 | 1.9 | 0.1 | 6.5 | 13.9 | 1.3 | 1.7 | 2.6 | . | . | . | . | . | . | . | 3.9 | . | 5.5 | . | . | 1.9 | 0.6 | 3.1 | . | . | . | . | 0.6 | 3.1 | | 59.1 | 107 | + 4 | 16 | 13 | 6 | 9 |
| | | Beerfelden | 441 | 10.6 | 3.3 | 3.5 | 0.0 | 5.3 | 18.4 | 2.2 | 3.4 | 2.2 | . | 0.0 | . | 0.0 | . | . | 0.1 | 5.0 | 0.9 | 5.5 | . | 0.2 | 4.3 | 0.2 | 3.9 | . | . | 0.0 | . | 0.6 | 6.1 | | 75.7 | 82 | − 17 | 18 | 13 | 7 | 5 |
| | | Hummetroth | 326 | 8.8 | 2.6 | 1.9 | . | 6.5 | 13.6 | 0.8 | 2.2 | 3.8 | . | 0.2 | . | . | . | . | 0.1 | 2.2 | 0.3 | 8.8 | . | 0.2 | 1.1 | 0.0 | 0.7 | . | . | . | . | 0.4 | 3.0 | | 57.2 | | | 18 | 1. | 6 | 1 |
| | | Hessenthal | 311 | 9.0 | 3.2 | 2.5 | 0.6 | 6.3 | 16.3 | 1.8 | 4.2 | 4.0 | . | . | . | . | . | . | 0.2 | 2.2 | . | 8.5 | . | . | 3.0 | . | 2.8 | . | . | . | . | 0.1 | 4.5 | | 69.2 | 100 | 0 | 16 | 13 | 3 | . |
| | | Himmelthal | 150 | 10.4 | 1.6 | 4.0 | . | 7.0 | 13.6 | 0.5 | 2.3 | 5.3 | . | . | . | . | . | . | . | 2.1 | . | 13.0 | 0.2 | 0.3 | 2.2 | 1.2 | 1.2 | . | . | . | . | . | 3.6 | | 68.5 | 125 | + 14 | 16 | 13 | 3 | 2 |
| | | Hergershausen | 131 | 8.8 | 3.2 | 5.9 | 0.3 | 6.2 | 9.7 | 1.1 | 3.9 | 2.8 | . | 0.3 | . | . | . | . | 0.2 | 2.4 | 0.3 | 4.1 | . | 0.9 | 0.5 | . | 1.0 | . | . | . | . | . | 0.9 | | 52.5 | | | 18 | 11 | 2 | . |
| | Kinzig | Schlüchtern | 204 | 9.0 | 3.5 | 8.0 | 2.5 | 3.0 | 6.5 | 5.0 | 9.5 | 2.5 | 1.0 | 0.0 | . | . | . | . | 0.3 | 3.0 | 1.0 | 4.5 | 0.3 | 0.2 | . | . | 4.0 | . | . | . | . | 0.2 | 2.0 | | 66.0 | 103 | + 2 | 19 | 15 | 3 | . |
| | | Fischborn | 343 | 4.3 | 14.2 | 3.0 | 0.8 | 3.2 | 11.8 | 7.5 | 4.3 | 3.5 | . | . | . | . | . | . | 0.3 | 3.6 | 2.2 | 5.0 | . | 2.5 | 2.2 | 0.8 | 1.9 | . | . | . | . | . | 3.6 | | 74.7 | 96 | − 3 | 18 | 16 | 6 | 1 |
| | | Biebergrund | 319 | 8.2 | 6.1 | 3.8 | . | 3.2 | 12.1 | 3.3 | 6.5 | 2.6 | . | . | . | . | . | . | . | 3.9 | 2.1 | 3.0 | . | 2.1 | 0.4 | 1.3 | 3.0 | . | . | . | . | . | 5.7 | | 67.3 | 84 | − 13 | 16 | 16 | 4 | . |
| | Main | Gelnhausen-Rothenberg | 129 | 8.1 | 2.6 | 3.0 | . | 3.8 | 8.7 | 2.9 | 5.2 | 2.7 | . | 0.5 | . | 0.0 | 0.0 | 0.0 | 0.0 | 0.6 | 0.0 | 6.8 | 0.2 | 0.4 | 0.7 | 0.4 | 1.2 | . | . | . | . | 0.1 | 2.6 | | 50.5 | 93 | − 4 | 18 | 11 | 2 | . |
| | Nidda | Niederrodenbach | 125 | 8.4 | 2.5 | 4.3 | . | 3.0 | 8.5 | 1.9 | 5.0 | 0.5 | 1.1 | 0.4 | . | . | . | . | 0.4 | 0.5 | 1.0 | 4.9 | 0.1 | 0.5 | . | 0.4 | . | . | . | . | . | 1.6 | | 45.0 | 90 | − 5 | 18 | 11 | 1 | . |
| | Nidda, Wetter | Oberroden | 143 | 10.8 | 1.4 | 3.9 | . | 4.6 | 3.9 | 5.7 | 4.9 | 1.9 | . | . | . | . | . | . | . | 2.1 | 0.7 | 4.8 | . | 0.4 | . | . | . | . | . | . | . | . | . | | 45.1 | 94 | − 3 | 12 | 10 | 2 | . |
| | | Frankfurt/M.(Feldbergstr.) | 103 | 9.8 | 4.2 | 2.3 | . | 4.5 | 15.2 | 2.2 | 4.8 | 1.3 | 0.0 | 0.2 | . | . | . | . | 0.0 | 0.8 | 0.3 | 1.0 | 0.1 | 0.1 | . | . | 0.1 | . | . | . | . | 0.0 | 0.4 | | 47.3 | 96 | − 2 | 16 | 9 | 1 | . |
| | Nidda | Hoherodskopf | 746 | 9.9 | 17.2 | 2.7 | . | 2.4 | 16.4 | 12.6 | 6.6 | 5.4 | . | 0.1 | . | . | . | . | . | 5.2 | 5.5 | 3.2 | 1.2 | . | 2.1 | 3.2 | . | . | . | . | . | . | 4.5 | | 98.2 | | | 16 | 15 | 6 | 9 |
| | | Schotten | 290 | 12.2 | 4.1 | 1.5 | . | 2.2 | 10.2 | 7.5 | 8.5 | 2.7 | . | 1.0 | . | . | . | . | . | 2.8 | 1.7 | 7.8 | . | 1.5 | 3.1 | 0.5 | . | . | . | . | . | . | 4.4 | | 71.7 | 104 | + 3 | 16 | 15 | 2 | . |
| | | Salzhausen, Bad | 147 | 9.1 | 1.5 | 1.9 | . | 3.2 | 11.4 | 4.0 | 8.1 | 1.1 | . | . | . | . | . | . | . | 1.5 | 1.9 | 5.1 | . | 2.1 | 0.1 | . | . | . | . | . | . | . | 3.0 | | 54.0 | 108 | + 4 | 14 | 13 | 3 | 1 |
| | Nidda, Wetter | Grünberg | 275 | 6.0 | 3.1 | 2.2 | . | 1.8 | 14.0 | 5.1 | 7.2 | 0.9 | . | . | . | . | . | . | . | 1.2 | 5.0 | 0.7 | . | . | . | 0.9 | . | . | . | . | . | . | 4.9 | | 53.0 | 98 | − 1 | 13 | 10 | 2 | . |
| | | Lich | 174 | 3.4 | 0.6 | 1.1 | . | *2.0* | *13.5* | *4.0* | 5.6 | 0.1 | 0.1 | . | . | . | . | 0.6 | 1.1 | 1.6 | 3.2 | 0.2 | 0.4 | . | . | . | . | . | . | . | . | . | 3.0 | | 40.5 | 91 | − 4 | 16 | 10 | 1 | . |
| | | Anspach | 330 | 2.5 | 1.8 | 0.6 | . | 4.1 | 12.7 | 3.8 | 3.9 | . | . | . | . | . | . | . | . | 2.5 | 3.1 | 1.3 | . | 0.2 | 0.2 | . | 0.1 | . | . | . | . | . | 4.5 | | 41.3 | 64 | − 23 | 14 | 10 | 1 | . |
| | | Nauheim, Bad | 145 | 5.2 | 1.7 | 1.1 | . | 3.1 | 14.0 | 2.3 | 4.5 | 1.4 | . | . | . | . | . | . | 0.2 | 0.3 | 0.5 | 3.2 | . | 0.0 | 0.2 | . | 0.4 | . | . | . | 0.0 | . | 2.5 | | 40.6 | 89 | − 5 | 15 | 10 | 2 | . |

| Flußgebiet | | Ort | Seehöhe m | 1 | 2 | 3 | 4 | 5 | 6 | 7 | 8 | 9 | 10 | 11 | 12 | 13 | 14 | 15 | 16 | 17 | 18 | 19 | 20 | 21 | 22 | 23 | 24 | 25 | 26 | 27 | 28 | 29 | 30 | 31 | Monatssumme mm | Monatssumme % der Norm. | Abweichung v. d. Norm. | Zahl der Tage mit Niederschl. ≧ 0.1 | Niederschl. ≧ 1.0 | ✳ ≧ 0.1 | ⊠ |
|---|---|---|---|---|---|---|---|---|---|---|---|---|---|---|---|---|---|---|---|---|---|---|---|---|---|---|---|---|---|---|---|---|---|---|---|---|---|---|---|
| Main | Vilbel, Hilder | Herchenhain | 645 | 10.9 | 12.0 | 3.5 | 0.1 | 3.5 | 17.7 | 11.6 | 7.7 | 5.7 | 0.3 | 0.6 | . | . | . | . | 1.0 | 7.5 | 2.7 | 6.1 | 0.5 | 3.7 | 2.5 | 1.4 | 1.9 | . | . | . | . | . | 5.3 | | 106.2 | 116 | + 15 | 21 | 17 | 7 | 7 |
| | | Büdingen | 134 | 8.6 | 4.3 | 2.1 | . | 3.5 | 10.5 | 2.9 | 3.9 | 5.7 | . | . | . | . | . | . | . | 1.2 | 2.1 | 6.0 | . | 1.4 | 0.2 | 0.6 | 0.2 | . | . | . | . | . | 2.9 | | 56.1 | 100 | 0 | 16 | 13 | 2 | 1 |
| | N. | Kl. Feldberg | 807 | 6.3 | 4.8 | 1.6 | . | 6.1 | 20.6 | 7.4 | 9.2 | 1.6 | . | 0.4 | . | . | . | . | 0.4 | 3.0 | 1.1 | 4.4 | 0.4 | 1.0 | 1.0 | 0.0 | 2.2 | . | . | . | . | 0.4 | 8.4 | | 80.3 | 98 | − 2 | 19 | 15 | 5 | . |
| | M. | Eppstein | 185 | 7.7 | 6.9 | 2.7 | . | 5.0 | 24.0 | 5.7 | 6.6 | 0.2 | . | . | . | . | . | . | 0.9 | 3.5 | 1.0 | 4.5 | 0.1 | . | 1.1 | . | . | . | . | . | . | 2.9 | | 72.8 | 122 | + 13 | 15 | 12 | 3 | . |
| Main bis Nahe | Rhein | Hochheim | 128 | 6.5 | 1.5 | 2.2 | . | 5.5 | 16.5 | 2.5 | 4.5 | 2.1 | . | . | . | . | . | . | 0.1 | 1.5 | 0.5 | 1.5 | . | 0.1 | . | . | 3.2 | . | . | . | . | . | . | | 48.2 | 120 | + 8 | 14 | 11 | . | . |
| | | Wiesbaden-Erbenheim | 137 | 5.8 | 4.2 | 2.8 | 0.0 | 8.6 | 16.8 | 3.7 | 6.2 | 1.9 | . | 0.2 | . | . | . | . | 0.0 | 1.3 | 0.1 | 2.4 | . | 0.0 | 0.1 | . | 0.0 | . | . | . | . | . | 0.0 | | 54.1 | 108 | + 4 | 13 | 10 | . | . |
| | Selz | Wörrstadt | 197 | 8.4 | 0.7 | 3.4 | . | 7.8 | 14.1 | 2.1 | 3.1 | 2.2 | . | . | . | . | . | . | . | 1.1 | 0.1 | *1.5* | . | . | 0.2 | . | . | . | . | . | . | . | 2.9 | | 47.6 | 120 | + 8 | 13 | 10 | 1 | 1 |
| | | Alzey | 199 | 7.3 | 4.4 | 1.7 | . | 8.4 | 9.6 | 1.2 | 3.6 | 1.1 | . | . | . | . | . | . | 0.0 | 0.7 | . | 1.8 | . | 0.1 | 0.2 | . | . | . | . | . | . | . | 0.4 | | 40.5 | 102 | + 1 | 13 | 9 | . | . |
| | | Ober Olm | 205 | 7.6 | 1.9 | 3.3 | . | 6.3 | 15.8 | 3.1 | 3.4 | 2.3 | . | . | . | 0.0 | . | . | . | 2.1 | 0.0 | 1.6 | . | . | 0.4 | . | 1.9 | . | . | . | . | . | 0.5 | | 50.2 | 128 | + 11 | 13 | 11 | . | . |
| | R. | Geisenheim | 109 | 5.5 | 4.6 | 1.7 | . | 6.2 | 22.0 | 2.0 | 3.4 | 0.5 | . | . | . | 0.0 | . | . | 0.1 | 2.1 | 0.1 | 1.8 | 0.0 | 0.0 | 0.3 | . | 2.6 | . | . | . | . | 0.1 | 0.9 | | 53.9 | 132 | + 13 | 16 | 10 | . | . |
| Nahe | Quelle bis Glan | Abentheuerhütte | 420 | 6.4 | 16.7 | 3.6 | 0.0 | 7.5 | 21.6 | 0.4 | 4.7 | 0.2 | . | . | . | 0.0 | . | . | 0.2 | 3.9 | 1.9 | 4.2 | 0.0 | 0.2 | 0.4 | 0.3 | 0.9 | . | . | . | . | 0.2 | 3.1 | | 76.4 | | | 18 | 10 | 8 | . |
| | | Freisen | 465 | 8.2 | 9.6 | 7.5 | 0.0 | 4.4 | 21.6 | 2.1 | 3.6 | . | . | . | . | . | . | . | . | 1.1 | 2.0 | 0.9 | . | 0.0 | . | 0.1 | 1.3 | . | . | . | . | . | 4.0 | | 65.8 | 69 | − 29 | 13 | 11 | 4 | 2 |
| | | Nohfelden | 350 | 6.1 | 3.2 | 9.7 | . | 5.4 | 19.8 | 0.5 | 3.1 | . | . | . | . | 0.5 | . | . | . | 3.2 | 1.3 | 1.1 | . | . | . | . | . | . | . | . | . | . | 4.2 | | 58.1 | 68 | − 27 | 12 | 10 | 1 | 1 |
| | | Baumholder | 440 | 7.2 | 6.3 | 6.0 | . | 5.9 | 15.1 | . | 3.0 | . | . | . | . | . | . | . | . | 4.0 | 0.9 | 0.0 | . | . | . | . | . | . | . | . | . | . | 0.0 | | 48.8 | 67 | − 24 | 9 | 7 | 2 | . |
| | | Hüttgeswasen | 660 | 7.5 | 15.2 | 1.6 | 0.2 | 11.6 | 14.1 | 0.4 | 7.9 | . | . | . | . | . | . | . | . | 10.1 | 1.2 | 9.5 | 0.6 | . | 1.1 | . | 4.4 | . | . | . | 1.1 | . | 4.5 | | 90.9 | 105 | + 4 | 16 | 13 | 7 | 4 |
| | | Bruchweiler | 545 | *5.0* | *10.0* | . | . | 14.2 | 18.0 | . | *5.0* | . | . | . | . | . | . | . | . | 7.4 | 0.7 | . | . | . | . | *0.4* | 3.4 | . | . | . | . | . | 3.2 | | 67.3 | 105 | + 3 | 10 | 8 | 5 | 2 |
| | | Brauschied | 383 | 3.8 | 9.8 | 9.4 | 0.9 | 7.4 | 15.7 | 0.9 | 1.4 | 0.0 | . | . | . | . | . | . | 0.3 | 5.3 | 1.2 | 3.7 | . | 0.3 | 0.1 | 0.1 | 1.7 | . | . | . | . | 0.7 | 2.8 | | 65.5 | | | 18 | 11 | 7 | . |
| | | Rhaunen | 330 | 5.7 | 10.2 | 1.6 | . | 11.6 | 13.0 | . | 1.8 | . | . | . | . | . | . | . | 0.2 | 6.3 | . | 1.7 | 0.2 | . | . | . | . | . | . | . | 0.2 | . | 4.0 | | 56.5 | 93 | − 4 | 12 | 9 | . | . |
| | | Kirn | 190 | 5.6 | 7.1 | 1.6 | . | 11.7 | 17.2 | . | 2.0 | . | . | . | . | . | . | . | . | 3.7 | 0.0 | 0.4 | . | . | 0.2 | . | 0.1 | . | . | . | . | 0.2 | 2.8 | | 52.6 | 115 | + 7 | 12 | 8 | 1 | . |
| | | Neuerkirch | 350 | 4.6 | 13.8 | 1.0 | . | 6.9 | 15.0 | *1.1* | 2.4 | 0.5 | . | 0.5 | . | . | . | . | 0.9 | 7.5 | 1.0 | 3.7 | 0.1 | 0.6 | 0.4 | . | 2.5 | . | . | . | . | 0.7 | 3.8 | | 67.0 | 131 | + 16 | 19 | 12 | 2 | 1 |
| | Glan | Hauptstuhl | 240 | 6.7 | 6.3 | 6.9 | . | 4.4 | 17.0 | 4.0 | 0.3 | . | . | . | . | . | . | . | 0.1 | 1.7 | 0.7 | 3.7 | . | 0.3 | . | . | . | . | . | . | . | 0.6 | 1.0 | | 56.0 | | | 15 | 10 | 2 | . |
| | | Niederalben | 195 | 8.0 | 4.3 | 5.2 | . | 5.9 | 18.5 | . | 4.2 | . | . | . | . | . | . | . | . | 0.8 | 0.5 | 0.4 | . | . | . | . | . | . | . | . | . | . | 4.2 | | 52.0 | | | 10 | 7 | . | . |
| | | Kaiserslautern (Sender) | 303 | 11.1 | 2.0 | 5.4 | . | 5.4 | 15.2 | 1.0 | 4.2 | 0.8 | . | . | . | . | . | . | 0.0 | 6.6 | 0.7 | 2.2 | . | 0.9 | 0.2 | . | . | . | . | . | . | 0.7 | 5.8 | | 62.2 | | | 15 | 10 | 2 | . |
| | | Wolfstein | 200 | 6.4 | 4.2 | 7.8 | . | 5.5 | 19.7 | 1.3 | 1.7 | . | . | . | . | . | . | . | . | 3.8 | 0.1 | 3.1 | . | 1.0 | . | . | . | . | . | . | . | . | 3.0 | | 57.6 | | | 12 | 11 | 1 | . |
| | | Hundsbach | 350 | 5.7 | 3.5 | 5.1 | . | 9.7 | 16.7 | 0.4 | 3.7 | 0.0 | . | . | . | 0.4 | . | . | 0.3 | 3.8 | 0.6 | 1.9 | 0.0 | 0.4 | 0.6 | . | 1.7 | . | . | . | . | 0.0 | 2.5 | | 57.0 | 114 | + 7 | 16 | 10 | 2 | . |
| | N. | Duchroth | 240 | 6.5 | 3.4 | 3.1 | . | 11.5 | 19.0 | 0.3 | 4.2 | 0.4 | . | . | . | . | . | . | . | 2.0 | 0.3 | 0.9 | . | 0.0 | 0.7 | . | 1.2 | . | . | . | . | 0.0 | 1.2 | | 54.7 | 134 | + 14 | 14 | 9 | . | . |
| | Ilsenz | Langmeil | 226 | 9.3 | 6.9 | 3.2 | . | 7.4 | 9.7 | 2.4 | *1.5* | . | . | . | . | . | . | . | . | *2.7* | . | 1.9 | . | . | . | . | . | . | . | . | . | 2.6 | | 47.6 | 100 | 0 | 10 | 10 | 1 | . |
| | | Alsenz | 146 | 6.1 | 2.5 | 4.1 | . | 9.2 | 16.5 | 0.6 | 4.2 | . | . | . | . | . | . | . | . | 2.8 | 0.7 | 3.4 | . | 0.4 | 0.5 | . | . | . | . | . | . | . | 1.5 | | 52.5 | 123 | + 10 | 13 | 9 | . | . |
| | Nahe | Kreuznach, Bad | 136 | 2.3 | 10.0 | *2.0* | . | *12.5* | 18.0 | 3.1 | *1.5* | *4.0* | . | . | . | . | . | . | . | 1.5 | 0.2 | 0.7 | . | . | . | . | . | . | . | . | . | 0.3 | | 56.1 | 140 | + 16 | 12 | 9 | . | . |
| | | Spabrücken | 390 | 7.4 | 7.5 | 2.7 | . | 4.4 | 20.4 | 2.0 | 2.4 | 1.4 | . | . | . | . | . | . | . | 5.0 | 0.5 | 1.9 | . | . | 0.0 | 0.3 | 2.5 | . | . | . | . | 0.0 | 1.8 | | 60.2 | 115 | + 8 | 14 | 12 | 4 | 3 |
| | | Ruppertsecken | 489 | 8.4 | 4.0 | 3.7 | . | 8.1 | 12.5 | 2.0 | 3.9 | 0.3 | . | . | . | . | . | . | . | 3.5 | 1.7 | 2.9 | . | 1.6 | . | . | . | . | . | . | . | . | 2.5 | | 55.1 | 96 | − 2 | 12 | 12 | . | . |
| Nahe bis Lahn | Rhein | Kammerforst | 460 | 5.9 | 6.0 | 1.5 | . | *6.0* | *20.7* | 1.8 | 2.8 | 1.2 | . | . | . | . | . | . | . | 3.5 | 0.9 | 3.8 | 0.5 | . | . | 0.1 | 3.5 | . | . | . | . | 1.2 | 0.7 | | 60.1 | 133 | + 15 | 16 | 12 | 6 | . |
| | | Steeg | 110 | 6.2 | 12.9 | 1.3 | . | 8.7 | 19.5 | 1.6 | 1.8 | . | . | . | . | . | . | . | 0.3 | 6.1 | 1.2 | 1.5 | . | 0.8 | 0.3 | 0.2 | 0.5 | . | . | . | . | 1.6 | 4.0 | | 68.5 | 147 | + 22 | 17 | 12 | . | . |
| | | Boppard | 78 | 3.4 | 1.7 | 1.8 | . | 3.4 | 15.1 | 2.5 | 6.0 | 0.4 | . | . | . | . | . | . | 0.2 | 7.3 | 0.4 | 1.9 | 0.2 | 0.7 | 0.3 | . | 3.9 | . | . | . | . | 0.8 | 2.6 | | 52.6 | | | 18 | 11 | . | . |
| Lahn | Lahn | Feudingen | 410 | 4.9 | 2.8 | 1.3 | 0.2 | . | 9.7 | 5.9 | 4.7 | 0.1 | . | 0.0 | . | . | . | . | 0.5 | 9.0 | 1.1 | 1.5 | . | 1.9 | 2.5 | 3.9 | 6.1 | . | 0.0 | . | . | 1.8 | 5.2 | | 63.1 | 62 | − 38 | 18 | 15 | 7 | 1 |
| | | Quotshausen | 338 | 3.4 | . | 0.0 | . | . | 15.5 | 2.1 | 0.4 | . | . | 0.1 | . | . | . | . | . | 7.1 | . | . | . | 0.2 | 1.8 | 1.7 | 2.8 | . | . | . | . | 1.8 | 3.8 | | 38.7 | 58 | − 28 | 12 | 9 | 4 | . |
| | | Amönau | 224 | 2.4 | 0.9 | 0.4 | . | . | 14.2 | 5.2 | 1.0 | . | 0.5 | . | . | . | . | . | . | 2.2 | . | . | . | . | 1.1 | . | 1.5 | . | . | . | . | . | 1.3 | | 30.7 | | | 11 | 8 | 2 | . |
| | Ohm | Homberg a. d. O. | 265 | 2.9 | 2.8 | 1.0 | . | . | 11.5 | 3.3 | 4.2 | 1.0 | 0.3 | . | . | . | . | . | 0.0 | 0.5 | 1.3 | 0.5 | 0.1 | 0.3 | 2.9 | 0.0 | 0.1 | . | . | . | . | 0.0 | 0.4 | | 33.1 | 63 | − 19 | 16 | 9 | 3 | 1 |
| | | Kirchhain | 200 | 3.7 | 0.8 | 0.7 | . | . | 12.3 | 2.6 | 4.5 | | 0.5 | 0.1 | . | . | . | . | . | 1.8 | 0.7 | 0.4 | 0.0 | 0.1 | 1.6 | 0.4 | 0.6 | . | . | . | . | . | 0.4 | | 30.2 | 71 | − 12 | 17 | 7 | 4 | . |
| | | Haina | 346 | 3.8 | 2.8 | 0.2 | . | . | 12.1 | 3.4 | 2.8 | 2.0 | 0.4 | 0.6 | . | . | . | . | 0.2 | 7.8 | 1.0 | 1.4 | . | 0.1 | 2.7 | 0.2 | . | . | . | . | . | 2.4 | | 43.9 | 80 | − 11 | 17 | 11 | 6 | 2 |
| | Ohm bis Dill | Marburg-Ortenberg | 202 | 2.7 | 0.9 | . | . | . | 14.1 | 4.2 | 3.0 | . | . | . | . | . | . | . | . | 2.0 | . | 1.2 | . | . | 2.4 | 0.2 | 1.2 | . | . | . | . | . | . | | 31.9 | | | 10 | 8 | 3 | 1 |
| | | Gießen (Liebigshöhe) | 187 | 2.1 | 0.9 | 0.9 | . | 1.3 | 15.4 | 4.1 | 5.1 | 0.8 | 0.1 | 0.1 | . | . | 0.0 | . | 0.2 | 0.6 | 0.7 | 1.8 | 0.2 | 0.0 | 0.1 | . | 0.0 | . | . | . | . | . | 1.9 | | 36.3 | | | 17 | 7 | 2 | . |
| | | Kirch-Göns | 231 | 1.9 | 0.7 | 0.6 | . | 2.3 | 11.0 | 2.4 | 2.7 | 0.5 | . | . | . | . | . | . | . | . | 0.6 | 0.6 | . | . | 0.4 | . | 0.3 | . | . | . | . | . | 2.7 | | 26.7 | 63 | − 16 | 13 | 6 | 2 | . |
| | Dill | Dillbrecht | 352 | 3.4 | 2.5 | 0.5 | 0.1 | . | 12.1 | 5.5 | 4.2 | 0.1 | . | . | . | . | . | . | 0.7 | 13.3 | 2.5 | 4.3 | . | 1.5 | 1.1 | 1.6 | 6.1 | . | . | . | . | 1.1 | 5.4 | | 66.0 | 81 | − 15 | 18 | 14 | 6 | 2 |
| | | Dillenburg | 227 | 4.4 | 1.2 | 0.6 | . | . | 14.1 | 4.2 | 2.8 | . | 0.2 | . | . | . | . | . | 0.5 | 9.4 | 0.3 | 3.9 | 0.1 | 1.3 | 0.8 | 0.7 | 4.4 | . | . | . | . | 0.4 | 3.9 | | 53.5 | 89 | − 7 | 18 | 10 | 3 | . |
| | | Erda | 298 | 1.2 | 0.9 | . | . | . | 16.4 | 6.6 | 3.6 | . | . | . | . | . | . | . | 0.2 | 1.9 | 1.1 | 1.0 | 0.1 | 0.0 | 1.2 | 0.0 | 2.3 | . | . | . | . | . | 3.9 | | 40.2 | 71 | − 61 | 13 | 10 | 2 | . |
| | | Greifenstein | 432 | 5.1 | *2.0* | . | . | . | 21.9 | 3.5 | 2.5 | . | . | . | . | . | 0.4 | . | . | 3.2 | 0.6 | . | . | 0.8 | 0.5 | 0.3 | . | . | . | . | . | . | 5.8 | | 47.6 | 70 | − 21 | 13 | 8 | 5 | 1 |

| Flußgebiet | | Ort | Seehöhe m | 1 | 2 | 3 | 4 | 5 | 6 | 7 | 8 | 9 | 10 | 11 | 12 | 13 | 14 | 15 | 16 | 17 | 18 | 19 | 20 | 21 | 22 | 23 | 24 | 25 | 26 | 27 | 28 | 29 | 30 | 31 | Monatssumme mm | % der Norm. | Abweichung v. d. Norm. | Zahl der Tage mit Niederschl. ≥ 0.1 | Niederschl. ≥ 1.0 | * ≥ 0.1 | ⊠ |
|---|---|---|---|---|---|---|---|---|---|---|---|---|---|---|---|---|---|---|---|---|---|---|---|---|---|---|---|---|---|---|---|---|---|---|---|---|---|---|---|
| Lahn | Dill bis Aar | Weilburg | 156 | 3.9 | 0.7 | 1.0 | . | 1.4 | 21.6 | 6.8 | 6.8 | 0.6 | . | 0.0 | . | . | . | . | 0.2 | 0.8 | 1.2 | 2.3 | . | 0.1 | 0.5 | . | 1.9 | . | . | . | . | . | 4.9 | | 54.7 | | | 16 | 10 | 2 | . |
| | | Gemünden | 258 | 2.9 | 1.3 | 0.8 | . | 3.4 | 14.2 | 6.3 | 4.7 | 1.1 | . | . | . | . | . | . | 0.2 | 1.4 | 1.3 | 2.7 | 0.2 | 0.3 | 0.1 | . | 0.7 | . | . | . | . | . | 5.7 | | 47.3 | 77 | − 14 | 17 | 11 | 4 | 1 |
| | | Diez-Oranienstein | 137 | 2.6 | 3.1 | 0.9 | . | 2.3 | 21.7 | 3.6 | 6.6 | 2.9 | . | . | . | . | . | . | 0.9 | 1.8 | 1.5 | 2.6 | . | . | . | . | 2.7 | . | . | . | . | . | 6.3 | | 59.5 | | | 14 | 12 | . | . |
| | | Westerburg | 330 | 6.5 | 2.4 | 0.7 | 0.1 | 4.6 | 17.3 | 3.2 | 9.6 | 0.3 | . | . | . | . | . | . | 3.5 | 6.1 | 0.8 | 4.6 | . | . | . | . | 0.1 | . | . | . | . | 1.5 | 7.0 | | 68.3 | 91 | − 7 | 16 | 11 | 2 | . |
| | Aar | Schwalbach, Bad | 320 | 5.5 | 7.2 | 1.9 | . | 7.5 | 25.2 | 3.2 | 7.1 | 0.8 | . | . | . | . | . | . | . | 4.4 | 1.8 | 2.0 | 0.1 | 0.2 | . | 1.3 | 3.8 | . | . | . | . | 0.3 | 5.2 | | 77.5 | 137 | + 21 | 17 | 13 | 2 | 1 |
| | | Panrod | 340 | 0.6 | 0.4 | 1.4 | . | 0.3 | 2.4 | 2.0 | 1.2 | . | . | . | . | . | . | . | . | 11.9 | . | . | . | . | . | . | . | . | . | . | . | 0.4 | | 20.6 | 44 | − 27 | 9 | 5 | . | . |
| | Lahn | Holzhausen | 405 | 4.3 | *3.0* | *0.8* | . | 4.6 | 22.2 | 1.2 | 9.0 | . | . | . | . | . | . | . | . | 2.1 | 3.0 | *2.0* | . | *0.5* | *1.0* | . | *3.5* | . | . | . | . | . | *6.5* | | 63.7 | 131 | + 15 | 14 | 12 | 3 | . |
| | | Montabaur | 252 | 5.0 | 1.9 | 0.0 | . | 1.3 | 17.0 | 7.5 | 10.1 | 2.1 | . | . | . | . | . | . | 0.3 | 3.5 | 0.4 | 2.7 | 0.2 | 0.0 | 0.8 | . | 3.1 | . | . | . | . | . | 5.2 | | 61.1 | 91 | − 6 | 15 | 11 | 1 | . |
| | | Ems, Bad | 83 | 6.1 | 2.7 | 0.9 | . | 3.1 | 11.9 | 9.7 | 8.9 | 1.0 | . | . | . | . | . | . | 0.7 | 7.8 | 1.0 | 4.7 | 0.3 | 1.5 | . | 0.2 | 4.0 | . | . | . | . | 0.3 | 3.7 | | 68.5 | 138 | + 19 | 18 | 13 | . | . |
| Rh. | Rh. | Koblenz | 65 | 2.8 | 1.7 | . | . | 2.4 | 11.0 | 2.6 | 7.3 | 1.2 | . | . | . | . | . | . | 0.6 | 4.9 | 0.5 | 1.7 | 0.0 | 1.4 | 0.0 | . | 1.9 | . | . | . | 0.3 | 1.0 | 1.8 | | 43.1 | 43 | 0 | 16 | 13 | . | . |
| Mosel | Mosel | Perl | 230 | 3.5 | 9.1 | 1.0 | 0.1 | 3.9 | 10.8 | 1.2 | 3.2 | 0.2 | 0.3 | . | . | . | . | . | 0.1 | 3.2 | 0.8 | 2.8 | 0.1 | 1.3 | 0.3 | . | 0.3 | . | . | . | . | . | 1.7 | | 43.9 | 60 | − 29 | 19 | 11 | 1 | . |
| | | Nennig | 152 | 5.3 | 5.1 | 1.6 | . | 4.7 | 12.6 | . | 2.9 | . | . | . | . | . | . | . | . | 1.1 | . | 1.9 | . | 0.7 | . | . | . | . | . | . | . | . | . | | 35.9 | | | 9 | 8 | . | . |
| | Sauer | Temmels | 155 | 4.7 | 7.2 | 2.1 | . | 7.0 | 8.1 | 0.8 | 3.6 | . | . | . | . | . | . | . | . | 0.7 | . | 1.8 | 0.1 | 0.1 | . | . | 0.1 | . | . | . | . | . | 3.1 | | 39.4 | | | 13 | 8 | . | . |
| | | Niedersgegen | 256 | 7.2 | 12.3 | 1.8 | 0.2 | 9.1 | 12.9 | 4.6 | | . | . | . | . | . | . | . | . | 0.3 | 2.9 | 0.9 | 0.2 | 0.2 | . | . | 2.4 | . | . | . | . | . | . | | 55.0 | 90 | − 6 | 14 | 9 | 1 | . |
| | | Schneifelforsthaus | 657 | 15.7 | 5.6 | 2.5 | 0.8 | 2.9 | 11.3 | 1.2 | 7.5 | 1.6 | . | . | . | . | . | . | 0.9 | 3.2 | 6.4 | 2.9 | 0.5 | 0.5 | 0.2 | 1.6 | 2.1 | . | . | . | . | 0.0 | 5.8 | | 73.2 | 81 | − 17 | 19 | 14 | 7 | 3 |
| | | Prüm | 465 | 11.0 | 4.5 | 1.2 | 0.7 | 5.2 | 9.5 | 1.4 | 6.0 | 1.2 | . | . | . | . | . | 0.0 | . | 1.9 | 5.2 | 3.4 | 0.1 | 3.5 | . | 1.1 | 3.0 | . | . | . | . | . | 3.0 | | 61.9 | 84 | − 12 | 17 | 15 | 4 | . |
| | | Lünebach | 375 | 8.9 | 3.5 | 1.3 | . | 4.3 | 3.5 | 5.7 | 6.1 | . | . | . | . | . | . | . | . | 1.3 | 4.2 | 3.0 | . | . | . | . | 2.0 | . | . | . | . | . | 1.4 | | 45.2 | 74 | − 16 | 12 | 12 | 1 | . |
| | | Holsthum | 215 | 7.9 | 2.2 | 0.1 | . | 10.3 | 10.1 | 0.5 | 3.9 | 0.4 | 0.1 | . | . | . | . | . | . | 0.5 | 5.0 | 1.3 | . | 0.4 | . | . | 0.4 | . | . | . | . | . | 2.5 | | 45.6 | | | 15 | 8 | 1 | . |
| | Saar, Blies | Homburg (Saar) | 234 | 8.4 | 5.3 | 4.0 | . | 4.5 | 19.0 | 1.3 | 5.5 | 0.2 | . | . | . | . | . | . | 0.4 | 3.0 | 0.4 | 3.2 | . | . | . | 0.2 | 0.1 | . | . | . | . | 0.2 | 2.8 | | 58.5 | 84 | − 11 | 16 | 10 | 3 | 1 |
| | | Trippstadt | 425 | 7.8 | 6.5 | 5.9 | . | 9.2 | 7.3 | 4.4 | 4.6 | 0.8 | 0.1 | . | . | . | . | . | 0.2 | 2.4 | 4.0 | 0.2 | . | 0.4 | 0.3 | . | . | . | . | . | . | 0.3 | 0.1 | | 54.5 | 79 | − 15 | 17 | 9 | 5 | 2 |
| | | Zweibrücken | 227 | 11.0 | 5.8 | 5.5 | . | 8.1 | 19.2 | 2.7 | 5.0 | 0.6 | . | . | . | . | . | . | 0.4 | 3.7 | 0.5 | 2.5 | . | . | 0.2 | 0.0 | 0.5 | . | . | . | . | 0.2 | 2.5 | | 68.4 | 89 | − 8 | 16 | 10 | 2 | . |
| | | Pirmasens | 350 | 14.1 | 4.0 | 4.1 | . | 9.2 | 15.3 | 3.0 | 5.6 | 1.9 | . | . | . | . | . | . | 0.1 | 1.8 | . | 4.0 | . | . | 1.0 | 0.1 | . | . | . | . | . | 0.2 | 3.8 | | 68.2 | 99 | − 1 | 15 | 12 | 4 | 1 |
| | | Aßweiler | 335 | 10.6 | 8.6 | 4.2 | . | 8.4 | 22.1 | 1.3 | 7.2 | 0.3 | . | . | . | . | . | . | 0.3 | 0.7 | 1.3 | 3.6 | 0.2 | 0.3 | 0.6 | . | 0.2 | . | . | . | . | . | 3.8 | | 73.7 | | | 17 | 10 | 2 | . |
| | Saar | Spieser-Mühlenthal | 240 | 8.0 | 7.8 | 4.3 | . | 4.5 | 20.8 | 1.2 | 6.9 | . | . | . | . | . | . | . | 0.0 | 0.7 | 1.1 | 2.4 | . | 0.1 | 0.6 | 0.1 | 0.1 | . | . | . | . | . | 2.4 | | 61.0 | 73 | − 23 | 15 | 10 | 4 | . |
| | | Saarbrücken (Schleuse) | 181 | 7.2 | 7.1 | 0.1 | . | 6.2 | 18.2 | 1.5 | 6.0 | . | . | . | . | . | . | . | . | . | . | 3.5 | . | . | . | . | . | . | . | . | . | . | 2.1 | | 51.9 | | | 9 | 8 | . | . |
| | | Karlsbrunn | 240 | 5.9 | 5.3 | 2.3 | . | 7.9 | 16.9 | 0.7 | 6.5 | . | . | . | . | . | . | . | . | 2.0 | . | 3.1 | . | . | 0.9 | 0.0 | 0.0 | . | . | . | . | 0.0 | 5.1 | | 56.6 | | | 11 | 9 | . | . |
| | | Ludweiler | 190 | 4.3 | 3.5 | . | . | 8.1 | 15.2 | 0.7 | 5.9 | . | . | . | . | . | . | . | . | 0.5 | . | 3.0 | . | . | . | . | . | . | . | . | 0.7 | . | 4.3 | | 46.2 | 67 | − 23 | 10 | 7 | . | . |
| | | Saarlautern | 190 | 7.2 | 3.2 | . | . | 3.5 | 18.9 | 0.7 | 5.6 | . | . | . | . | . | . | . | . | 0.3 | 0.2 | 1.5 | . | . | . | . | . | . | . | . | . | . | 2.5 | | 43.6 | 69 | − 20 | 10 | 7 | . | . |
| | | Hermeskeil | 525 | 9.5 | 26.3 | 2.5 | . | 7.4 | 15.7 | . | 10.2 | . | . | . | . | . | . | . | . | 1.9 | 0.3 | 7.1 | . | . | . | . | 0.4 | . | . | . | . | 0.0 | 6.1 | | 87.4 | 98 | − 2 | 11 | 9 | 4 | . |
| | | Losheim (Bez. Trier) | 300 | 6.2 | 9.5 | 2.1 | . | 5.3 | 18.1 | 1.1 | 6.8 | . | . | . | . | . | . | . | . | 0.9 | 2.1 | 4.6 | . | 0.3 | . | . | . | . | . | . | . | . | 3.1 | | 60.1 | 75 | − 20 | 12 | 10 | 1 | . |
| | | Marpingen | 280 | 6.0 | 8.8 | 8.5 | . | 4.2 | 17.3 | 1.6 | 5.6 | 0.8 | . | . | . | . | . | . | . | 1.8 | 0.6 | 1.2 | . | 0.1 | 0.2 | . | 0.4 | . | . | . | 0.1 | . | 2.2 | | 59.4 | 84 | − 11 | 16 | 10 | 3 | . |
| | | Lebach | 225 | 4.9 | 7.5 | 6.0 | . | 3.7 | 19.1 | 0.2 | 5.4 | . | . | . | 0.1 | . | . | . | . | 0.9 | 1.2 | 1.9 | . | 0.7 | . | . | 0.0 | . | . | . | . | 1.0 | 2.8 | | 55.4 | | | 14 | 10 | . | . |
| | | Serrig | 261 | 2.9 | 6.4 | 0.8 | . | 5.7 | 6.7 | 1.0 | 3.1 | 0.2 | . | . | . | . | . | . | 0.2 | 0.6 | 2.4 | 2.3 | . | . | . | . | . | . | . | . | . | 0.3 | 2.7 | | 35.3 | 56 | − 27 | 14 | 9 | 1 | . |
| | | Oberemmel | 210 | 3.5 | 7.3 | 1.1 | 0.1 | 6.0 | 9.0 | 0.1 | 4.2 | 0.1 | . | . | . | . | . | . | 0.1 | 0.7 | 2.0 | 1.6 | . | 0.1 | 0.1 | . | . | . | . | . | . | 0.0 | 2.4 | | 38.4 | | | 19 | 6 | . | . |
| | Saar bis Mündung | Pellingen | 440 | 4.8 | 10.6 | 1.8 | 0.0 | 8.5 | 11.6 | 2.0 | 7.3 | 0.5 | 0.3 | . | . | . | . | . | . | 1.3 | 2.0 | 2.1 | . | . | . | . | . | . | . | . | . | . | 2.3 | | 55.1 | 85 | − 10 | 13 | 11 | 1 | . |
| | | Newel | 365 | 5.6 | 8.1 | 1.2 | 0.7 | 9.9 | 8.2 | 2.6 | 5.1 | . | . | . | . | . | . | . | . | 0.7 | 1.1 | 0.2 | . | . | . | . | 3.3 | . | . | . | . | . | 2.5 | | 49.2 | 75 | − 16 | 13 | 10 | . | . |
| | | Sommerau, Kr. Trier | 218 | 4.0 | 7.9 | 1.2 | . | 6.3 | 10.4 | 0.5 | 5.2 | 0.3 | . | . | . | . | . | 0.0 | . | 0.2 | . | 2.4 | 2.2 | . | 0.5 | . | . | 0.2 | . | . | . | . | . | 2.4 | | 43.7 | | | 14 | 9 | 1 | . |
| | | Gerolstein | 378 | 6.2 | 3.9 | 1.1 | 0.3 | 4.2 | 7.2 | 1.6 | 4.3 | 0.6 | . | . | . | . | . | . | . | 5.4 | 2.9 | 2.7 | 0.2 | . | 0.1 | 1.0 | . | . | . | . | . | 0.2 | 1.6 | | 43.5 | 61 | − 28 | 17 | 12 | 1 | . |
| | | Wilsecker | 335 | 5.4 | 7.7 | 2.1 | . | 6.9 | 11.2 | 0.3 | 5.1 | 0.2 | . | . | . | . | . | . | . | 3.7 | 3.5 | 0.7 | . | . | . | . | . | . | 0.3 | . | . | . | 0.0 | | 47.1 | | | 12 | 8 | . | . |
| | | Meisburg | 480 | 5.2 | 7.5 | 2.5 | . | 5.5 | 12.6 | 1.2 | 6.3 | . | . | . | . | . | . | . | 0.4 | 4.2 | 4.6 | 1.6 | . | . | . | . | 0.1 | . | . | . | 0.1 | 0.0 | 1.3 | | 53.1 | | | 14 | 11 | 3 | . |
| | | Klüsserath | 122 | 3.3 | 7.7 | 1.7 | 0.0 | 11.2 | 10.0 | 0.0 | 3.6 | . | . | . | . | . | . | . | . | 1.3 | 1.3 | 1.1 | . | . | . | . | 0.8 | . | . | . | . | . | . | | 42.0 | | | 10 | 9 | 1 | . |
| | | Gornhausen | 485 | 2.4 | 11.9 | 1.4 | 0.0 | 9.8 | 11.6 | 1.1 | 6.0 | 1.2 | . | . | . | . | . | . | . | 5.3 | 1.5 | 2.4 | . | 0.7 | . | . | 0.7 | . | . | . | . | . | 1.8 | | 57.8 | 85 | − 10 | 14 | 12 | 2 | . |
| | | Altburg | 535 | 4.5 | 6.0 | 1.6 | 0.0 | 5.5 | 7.9 | 0.8 | 3.7 | 0.7 | . | . | . | . | . | . | . | 2.6 | 3.3 | 1.0 | 0.3 | . | 0.0 | . | 0.6 | . | . | . | . | 0.0 | 1.2 | | 39.7 | | | 14 | 10 | 2 | . |
| | | Bernkastel-Cues | 120 | 1.8 | 8.0 | 1.3 | . | 8.2 | 8.1 | 1.7 | 5.5 | 0.5 | . | . | . | . | . | . | . | 4.2 | 1.5 | 2.9 | . | . | 0.6 | . | 1.3 | . | . | . | . | . | 2.1 | | 47.7 | 89 | − 6 | 14 | 12 | 1 | . |
| | | Lutzerath | 397 | 5.1 | 5.9 | 1.8 | 0.3 | 0.4 | 14.1 | 1.0 | 4.4 | . | . | . | . | . | . | . | . | 0.8 | 2.1 | 4.0 | . | . | . | . | 0.2 | . | . | . | . | . | 3.7 | | 43.8 | | | 13 | 9 | 3 | . |
| | | Blankenrath | 397 | 3.1 | 12.0 | 1.4 | . | 6.8 | 12.8 | 0.1 | 5.7 | . | . | . | . | . | . | . | . | 4.6 | 0.1 | 2.4 | 0.1 | 0.8 | . | . | 0.0 | . | . | . | . | 1.2 | 4.3 | | 55.4 | 95 | − 3 | 14 | 10 | 1 | . |
| | | Kastellaun | 417 | 3.6 | 7.9 | 0.9 | . | 6.2 | 11.3 | 0.8 | 3.9 | . | . | . | . | . | 0.7 | . | 0.7 | 7.1 | 0.7 | 3.2 | . | 0.3 | . | . | 2.0 | . | . | . | . | . | 4.1 | | 53.4 | | | 15 | 9 | 4 | . |
| | | Treis a. d. Mosel | 96 | 2.6 | 3.6 | 0.6 | . | 3.8 | 9.9 | 0.2 | 3.5 | . | . | . | . | . | . | . | . | 3.2 | 0.3 | 0.3 | . | 0.2 | . | . | 0.5 | . | . | . | 0.1 | 1.5 | | 30.3 | 68 | − 14 | 14 | 7 | . | . |
| | | Lingerhahn | 480 | 8.6 | 4.9 | 1.1 | . | 5.8 | 14.8 | 1.3 | 5.3 | . | . | . | . | . | . | . | 0.2 | 8.3 | 1.2 | 4.8 | 0.3 | . | . | 0.2 | 4.8 | . | . | 0.1 | . | 4.6 | | 66.3 | 116 | + 9 | 16 | 12 | 5 | . |
| | | Münstermaifeld | 265 | 5.9 | | . | . | . | 9.6 | . | 8.2 | . | 0.0 | . | . | . | . | . | . | 3.2 | . | 2.5 | . | . | . | . | 1.5 | . | . | . | . | . | 1.0 | | 31.9 | 82 | − 7 | 8 | 8 | . | . |
| | Mosel b. Ruhr | Selters | 260 | 4.5 | 1.2 | 0.5 | 0.0 | 0.2 | 13.1 | 5.2 | 9.9 | 0.1 | . | . | . | . | 0.1 | . | 1.1 | 7.2 | 1.6 | 3.1 | 0.5 | 1.6 | 0.7 | 1.1 | 4.7 | . | . | . | . | 0.3 | 6.5 | | 63.2 | 94 | − 4 | 20 | 13 | 5 | . |
| | Rhein | Niedermendig | 216 | 3.9 | 3.0 | 0.9 | . | . | 13.2 | . | 2.3 | . | . | . | . | . | . | . | . | 6.9 | 1.1 | . | . | . | 2.0 | . | . | . | . | . | . | 0.5 | 1.8 | | 35.6 | 78 | − 10 | 10 | 8 | . | . |
| | | Neuwied | 63 | 3.6 | 2.7 | 0.6 | 0.0 | 0.7 | 12.3 | 6.3 | 7.5 | 1.0 | . | . | . | . | . | . | 0.6 | 6.3 | 0.5 | 1.6 | 0.0 | 0.9 | 0.5 | 0.1 | 3.7 | . | . | 0.0 | 0.2 | 0.2 | 3.7 | | 53.0 | 129 | + 12 | 19 | 10 | 1 | . |

# November — Tägliche Niederschlagshöhen in Millimetern, gemessen um 7 Uhr morgens — 1942

| Flußgebiet | | Ort | See-höhe m | 1 | 2 | 3 | 4 | 5 | 6 | 7 | 8 | 9 | 10 | 11 | 12 | 13 | 14 | 15 | 16 | 17 | 18 | 19 | 20 | 21 | 22 | 23 | 24 | 25 | 26 | 27 | 28 | 29 | 30 | 31 | Monatssumme mm | % der Norm. | Abweichung v. d. Norm. | Zahl der Tage mit Niederschl. ≥0.1 | Niederschl. ≥1.0 | * ≥0.1 | ⊠ |
|---|---|---|---|---|---|---|---|---|---|---|---|---|---|---|---|---|---|---|---|---|---|---|---|---|---|---|---|---|---|---|---|---|---|---|---|---|---|---|---|
| Mosel bis Ruhr | Wied | Höchstenbach | 315 | 2.9 | 2.3 | 0.3 | 0.0 | . | 12,1 | 6.1 | 10.6 | 0.1 | . | 0.2 | . | . | . | . | 0.7 | 6.9 | 1.5 | 1.8 | 0.2 | 1.9 | 0.7 | 2.9 | 4.3 | . | . | 0.0 | 0.0 | 0.3 | 6.3 | | 62.1 | | | 19 | 12 | 3 | . |
| | | Altenkirchen | 220 | 3.2 | 0.8 | . | . | . | 13.0 | 5.1 | 7.5 | 0.4 | . | . | . | . | . | . | . | 10.6 | 2.4 | 0.2 | . | 1.7 | 0.8 | 4.0 | 5.3 | . | . | . | . | . | 6.1 | | 61.1 | 88 | − 8 | 14 | 10 | 2 | . |
| | | Harschbach | 284 | 3.6 | 3.7 | 0.5 | . | 1.1 | 14.0 | 5.8 | 11.8 | 1.5 | . | . | . | . | . | . | 0.7 | 9.1 | 1.1 | 3.5 | 0.5 | 1.6 | 0.2 | 3.0 | 3.8 | . | . | . | . | . | 8.3 | | 73.8 | | | 18 | 14 | 1 | . |
| | | Weyerbusch | 296 | 3.7 | 3.9 | 0.4 | . | . | 14.8 | 5.1 | 9.2 | 0.7 | . | . | . | . | . | . | 1.0 | 9.8 | 2.4 | 2.1 | 0.3 | 0.5 | 4.3 | 3.2 | 3.9 | . | 0.0 | . | . | 0.2 | 7.4 | | 72.9 | 96 | − 3 | 18 | 13 | 2 | . |
| | | Scheuerchen | 260 | 4.2 | 3.8 | . | . | 0.2 | 11.9 | 7.1 | 10.4 | 0.8 | . | . | . | . | . | . | 0.7 | 10.6 | 1.3 | 3.1 | . | 1.5 | . | 2.5 | 6.7 | . | . | . | . | . | 9.3 | | 74.1 | | | 15 | 12 | 1 | . |
| | R. | Rheinbrohl | 90 | 5.8 | 3.7 | 0.2 | . | 0.4 | 11.6 | 4.6 | 5.8 | 0.4 | . | . | . | . | . | . | 0.9 | 6.4 | 3.7 | 1.9 | 2.8 | 0.2 | 1.5 | 0.4 | 3.6 | . | . | . | 0.2 | 0.5 | 4.5 | | 59.1 | | | 20 | 12 | . | . |
| | Ahr | Ahrhütte | 400 | 5.2 | 5.4 | 1.0 | . | 3.5 | 7.3 | 0.2 | 3.4 | . | . | . | . | . | . | . | . | 5.6 | 6.6 | 2.3 | 0.2 | . | . | 1.5 | 3.4 | . | . | . | . | 1.1 | 2.7 | | 49.4 | | | 15 | 13 | 4 | . |
| | | Dreis | 465 | 4.2 | 5.0 | 1.2 | 0.2 | 3.5 | 6.1 | 4.1 | 3.8 | . | . | . | . | . | . | . | . | 5.2 | 10.5 | 2.0 | . | . | . | 2.8 | . | . | . | . | . | . | 2.6 | | 51.2 | 73 | − 19 | 13 | 12 | 3 | . |
| | | Aremberg | 540 | 9.8 | 0.3 | 1.1 | . | 1.0 | 6.1 | 0.1 | 0.2 | 0.3 | . | . | . | . | . | . | . | 7.6 | 8.0 | 2.8 | 0.4 | 1.2 | 1.8 | 0.3 | 1.2 | . | 0.4 | 0.6 | . | . | 4.4 | | 47.6 | 98 | − 1 | 19 | 11 | 4 | . |
| | | Nürburg | 620 | 4.0 | 3.0 | 0.8 | 0.7 | 3.1 | 9.9 | 0.6 | 3.1 | 4.5 | . | 0.1 | . | 0.3 | 0.2 | 0.5 | 0.3 | 7.1 | 8.4 | 4.1 | 0.8 | 2.7 | 0.7 | 2.0 | 4.1 | . | . | . | . | 1.6 | 3.3 | | 65.9 | | | 24 | 14 | 7 | 3 |
| | | Adenau | 302 | 4.1 | 2.8 | 0.6 | 0.0 | 1.6 | 5.6 | . | 3.2 | 0.9 | . | . | . | . | . | . | 0.3 | 5.6 | 8.5 | 1.5 | . | 1.8 | 1.9 | 2.5 | 1.6 | . | . | . | . | 1.5 | 1.4 | | 45.4 | 88 | − 6 | 17 | 14 | 4 | . |
| | | Jammelshofen | 524 | 4.8 | 3.6 | 0.6 | . | 1.7 | 6.0 | 1.8 | 3.1 | 0.9 | . | . | . | . | . | . | . | 8.2 | 4.5 | 6.9 | . | 3.9 | 0.4 | 0.4 | 3.1 | . | . | . | . | 3.0 | 4.0 | | 56.9 | | | 17 | 13 | 5 | . |
| | | Houverath | 348 | 2.6 | 2.1 | 1.2 | . | 1.4 | 4.5 | 0.6 | 0.5 | . | . | . | . | . | . | . | 0.1 | 3.9 | 12.0 | 5.0 | 0.2 | 0.4 | 3.6 | . | . | . | . | . | . | . | 5.2 | | 43.3 | | | 15 | 10 | 1 | . |
| | | Ahrweiler-Land | 110 | 3.7 | 2.1 | 0.6 | . | 0.2 | 6.7 | . | 7.3 | 1.1 | . | . | . | . | . | . | 4.0 | 4.2 | 2.8 | 4.2 | 4.0 | 0.6 | 2.3 | 1.3 | 0.4 | . | . | 0.9 | 2.1 | 1.3 | 4.8 | | 54.6 | 130 | + 15 | 20 | 15 | . | . |
| | R. | Bonn | 60 | 2.9 | 1.9 | 1.1 | . | . | 7.0 | 2.5 | 3.5 | 0.2 | . | . | . | . | . | . | 0.1 | 3.6 | 3.0 | 1.5 | . | 2.6 | 0.9 | 0.3 | 0.3 | . | . | . | . | 0.2 | 3.0 | | 34.6 | 81 | − 8 | 17 | 11 | . | . |
| | Sieg | Hohenroth | 635 | Station ruht | | | | | | | | | | | | | | | | | | | | | | | | | | | | | *70.0* | *65* | *− 37* | | | | |
| | | Hilchenbach | 393 | 3.4 | 1.9 | 1.8 | . | . | 8.5 | 6.5 | 4.7 | . | . | . | . | . | . | . | 1.3 | 13.9 | 2.1 | 2.7 | 0.3 | 2.8 | 2.0 | 3.2 | 6.1 | . | . | . | . | 1.9 | 4.7 | | 67.8 | 72 | − 27 | 17 | 16 | 9 | 3 |
| | | Eichen | 302 | 3.0 | 3.3 | . | 0.2 | . | 10.0 | 10.3 | 1.0 | 0.2 | . | . | . | . | . | . | 4.5 | 6.1 | 2.9 | 1.0 | 0.2 | . | . | . | 2.1 | . | . | . | 2.0 | 3.0 | 7.5 | | 58.3 | 59 | − 41 | 16 | 13 | 3 | . |
| | | Siegen | 260 | 4.1 | 1.1 | 2.1 | . | . | 9.9 | 5.3 | 4.2 | . | 0.2 | 0.1 | . | . | . | . | 0.8 | 5.9 | 2.0 | 0.8 | 0.1 | 0.6 | . | 1.1 | 3.5 | . | 0.3 | 0.2 | . | 0.1 | 5.1 | | 47.5 | 63 | − 28 | 20 | 11 | 1 | 1 |
| | | Kirchen | 220 | . | 2.9 | 0.7 | . | . | 13.3 | 5.0 | 4.6 | 0.2 | . | . | . | . | . | 0.0 | . | 5.6 | 2.1 | 2.0 | 0.2 | 1.6 | 0.6 | 2.0 | 3.5 | . | 0.2 | 0.3 | . | 0.2 | 6.2 | | 51.2 | 70 | − 22 | 18 | 11 | 2 | . |
| | | Burbach | 360 | 3.5 | 2.5 | 0.2 | . | . | 17.3 | 1.8 | . | . | . | . | . | . | . | . | 0.7 | 5.8 | 1.7 | 1.2 | 0.1 | 1.1 | 0.7 | 0.2 | 4.8 | . | . | . | . | 0.4 | 11.7 | | 53.7 | 63 | − 32 | 16 | 10 | 4 | . |
| | | Morsbach | 210 | 3.8 | 4.3 | 1.8 | 0.1 | . | 13.2 | 8.5 | 6.5 | 0.6 | 0.2 | . | . | . | . | . | 1.2 | 10.5 | 2.8 | 3.1 | 0.9 | 2.5 | 1.2 | 2.0 | 4.5 | . | . | . | . | 1.0 | 5.2 | | 73.3 | 79 | − 19 | 20 | 16 | 2 | . |
| | | Salzburg | 612 | 5.8 | 1.9 | 0.3 | 0.3 | . | 13.5 | 6.8 | 10.2 | . | . | . | . | . | . | . | 0.5 | 4.5 | 2.0 | 2.1 | 0.2 | 2.3 | 2.0 | 1.1 | 5.4 | . | . | . | . | 0.8 | 6.7 | | 66.4 | 74 | − 23 | 18 | 13 | 8 | 6 |
| | | Rossel | 120 | 4.0 | 3.5 | 1.5 | . | . | 18.2 | 3.5 | 8.5 | . | . | . | . | . | . | . | 1.3 | 14.3 | 2.6 | 2.7 | 0.1 | 3.9 | 1.1 | 5.0 | 3.2 | . | . | 1.8 | 0.8 | . | 6.0 | | 82.0 | 102 | + 2 | 18 | 16 | . | . |
| | | Blankenberg | 170 | 2.1 | 2.8 | 0.5 | 0.3 | . | 10.5 | 8.6 | 8.7 | 0.7 | . | . | . | . | . | . | 0.7 | 8.0 | 0.7 | 4.2 | 0.4 | 2.3 | 0.7 | 1.7 | 3.9 | . | 0.0 | . | . | 0.6 | 5.9 | | 63.3 | 109 | + 5 | 19 | 11 | . | . |
| | | Siegburg | 61 | 4.2 | 1.8 | 1.4 | 0.2 | . | 9.3 | 4.8 | 6.9 | 1.5 | . | . | . | . | . | . | 0.7 | 5.2 | 0.8 | 2.5 | . | 2.6 | 0.5 | 0.6 | 3.0 | . | 0.0 | 0.0 | 0.0 | 0.8 | 4.2 | | 51.0 | 83 | − 4 | 18 | 12 | . | . |
| | Sieg, Agger | Bergneustadt | 240 | 2.7 | 6.2 | 2.4 | 0.2 | . | 7.1 | 2.0 | 10.1 | . | . | . | . | . | . | . | 0.1 | 10.8 | 4.2 | 2.1 | 0.1 | 0.2 | 2.5 | 4.1 | 2.4 | . | . | 0.1 | 2.4 | 0.2 | 5.7 | | 65.6 | 67 | − 33 | 20 | 14 | 1 | . |
| | | Rodt-Müllenbach | 410 | 4.5 | 9.1 | 2.7 | 0.3 | . | 6.4 | 6.0 | 8.3 | 0.2 | . | . | . | 0.0 | 0.0 | 1.4 | 9.0 | 2.4 | 3.8 | 0.5 | 1.7 | 1.3 | 1.6 | 6.4 | . | 0.2 | . | 0.2 | 1.2 | 6.0 | | 73.2 | 67 | − 36 | 21 | 16 | 5 | 1 |
| | | Hülsenbusch | 308 | 3.5 | 6.9 | 2.8 | . | . | 9.5 | | 10.9 | . | . | . | . | . | . | . | 1.6 | 1.7 | 8.5 | 2.4 | 4.5 | 2.5 | 0.6 | 2.1 | 0.5 | . | . | . | 0.6 | 4.5 | 4.7 | | 67.8 | 70 | − 29 | 18 | 15 | 1 | . |
| | | Loope | 118 | 2.6 | 4.5 | 2.5 | . | . | 5.1 | 4.5 | 6.8 | 0.0 | . | . | . | . | . | . | 0.8 | 7.0 | 7.6 | 3.8 | 0.3 | 3.2 | 1.3 | 1.0 | 3.8 | . | . | . | 0.4 | 0.0 | 3.6 | | 58.8 | 68 | − 28 | 17 | 14 | 1 | . |
| | | Seelscheid | 214 | 2.5 | 3.2 | 2.2 | . | . | 7.8 | 5.5 | 9.3 | . | . | . | . | . | . | . | 1.0 | 9.9 | 1.4 | 2.5 | . | 3.1 | . | 2.7 | 4.0 | . | . | . | 0.2 | . | 5.3 | | 60.6 | 73 | − 23 | 15 | 14 | . | . |
| | | Unterkotten | 160 | 4.6 | 5.7 | 2.4 | . | . | 3.8 | 6.7 | 7.4 | 0.3 | . | . | . | . | . | . | 0.4 | 10.3 | 1.8 | 4.8 | 0.4 | 2.7 | 1.2 | 1.1 | 6.9 | . | . | 0.1 | 0.3 | 1.1 | 4.0 | | 66.0 | | | 20 | 15 | . | . |
| | Sieg bis Wupper | Brühl | 63 | 12.1 | | 2.4 | 0.6 | . | 7.4 | 3.4 | 3.5 | 0.8 | . | . | . | . | . | . | . | 2.4 | 6.8 | 2.6 | 0.9 | 2.6 | . | . | 0.5 | . | . | . | . | . | 5.4 | | 51.4 | 100 | 0 | 15 | 11 | . | . |
| | | Wahn | 50 | 4.8 | 3.6 | 1.7 | 0.3 | . | 5.1 | 4.1 | 3.7 | 1.3 | . | . | . | . | . | . | 0.7 | 4.3 | 5.0 | 0.8 | 0.1 | 2.5 | 0.7 | 0.3 | 1.6 | . | . | 0.1 | 0.2 | 0.8 | 4.0 | | 45.7 | 87 | − 7 | 21 | 12 | . | . |
| | | Köln (Flugh.) | 49 | 4.7 | 5.9 | 2.6 | 0.4 | . | 7.9 | 3.0 | 3.0 | 1.3 | . | . | . | 0.1 | 0.0 | . | 0.5 | 1.6 | 4.5 | 1.6 | 0.7 | 1.9 | 1.0 | 0.4 | 1.6 | . | . | 0.0 | 0.3 | 0.7 | 2.9 | | 46.6 | | | 21 | 14 | . | . |
| | | Leverkusen | 44 | 4.7 | 6.0 | 3.1 | 1.3 | . | 6.0 | 4.1 | 3.7 | 2.0 | . | . | . | . | . | . | 0.7 | 2.3 | 5.5 | 1.2 | 0.3 | 2.0 | 0.9 | 0.6 | 1.1 | . | . | . | 0.3 | 0.8 | 2.3 | | 48.9 | 104 | + 2 | 20 | 14 | . | . |
| | Wupper | Kreuzberg | 373 | 1.9 | 8.3 | 5.8 | 0.6 | . | 4.4 | 6.8 | 7.5 | . | . | . | . | . | . | . | . | 12.6 | 3.0 | 1.2 | . | 1.6 | 0.3 | 3.8 | 6.7 | . | . | 0.9 | 0.6 | 2.5 | 7.3 | | 75.8 | 70 | − 33 | 18 | 14 | 2 | . |
| | | Kleineichen | 260 | 7.0 | 10.2 | 3.0 | 0.9 | . | 4.7 | 6.2 | 8.0 | 1.0 | 0.1 | . | . | . | . | . | 1.1 | 14.3 | 2.5 | 4.2 | 0.4 | 1.7 | 1.5 | 1.8 | 5.8 | . | . | 0.3 | 0.4 | 1.8 | 6.2 | | 83.1 | 76 | − 27 | 22 | 17 | 1 | . |
| | | Schwelm | 210 | 3.2 | 7.8 | 3.2 | 0.7 | 0.2 | 5.4 | 4.7 | 4.3 | 0.7 | 0.1 | . | . | . | . | . | 0.9 | 10.8 | 4.6 | 6.3 | 0.3 | 3.1 | 2.8 | 1.4 | 5.8 | . | 0.4 | 0.6 | 0.9 | 1.1 | 4.8 | | 74.1 | 75 | − 24 | 24 | 15 | 2 | . |
| | | Wuppertal-Mitte | 151 | 2.9 | 6.8 | 3.1 | 0.1 | . | 3.3 | 7.3 | 4.5 | 0.0 | . | . | . | . | . | . | 1.0 | 12.6 | 8.0 | 4.5 | 0.2 | 2.1 | 2.0 | 1.1 | 6.0 | . | 0.3 | 0.3 | 0.4 | 1.5 | 6.4 | | 74.4 | 74 | − 26 | 21 | 16 | 3 | . |
| | | Solingen (Schützenstr.) | 252 | 5.2 | 8.0 | 3.2 | 0.7 | . | 6.9 | 10.1 | 6.5 | 0.5 | . | . | 0.1 | . | . | . | 1.4 | 7.5 | 6.6 | 5.3 | 0.9 | 3.9 | 1.6 | 1.0 | 6.6 | . | 0.2 | 0.5 | 0.3 | 2.0 | 4.7 | | 84.1 | 95 | − 4 | 23 | 16 | 1 | . |
| | | Wermelskirchen | 310 | 8.3 | 6.7 | 2.8 | 1.1 | . | 10.5 | 11.2 | 7.6 | . | . | . | . | . | . | . | 2.8 | 15.8 | 7.1 | 7.3 | 1.2 | 4.4 | . | 6.1 | . | . | 2.1 | 3.2 | 2.1 | 1.4 | 6.8 | | 108.5 | 100 | 0 | 19 | 19 | . | . |
| | Erft | Münstereifel | 290 | 9.6 | | 0.4 | . | . | 1.9 | . | . | 0.7 | . | . | . | . | 0.4 | . | . | 3.9 | 5.6 | 4.4 | 0.4 | . | 1.9 | . | 1.8 | . | . | 1.4 | 0.4 | 7.3 | | | 40.1 | 85 | − 7 | 16 | 11 | 1 | . |
| | | Euskirchen | 170 | 6.5 | 2.6 | 1.0 | . | 0.0 | 11.5 | 1.7 | 3.1 | 0.0 | . | . | . | . | . | . | . | 5.4 | 6.2 | 1.3 | 0.1 | 0.9 | . | . | 1.9 | . | . | . | . | . | 8.0 | | 50.2 | 139 | + 14 | 13 | 11 | 1 | . |
| | | Rheinbach | 174 | 5.8 | | 0.4 | . | . | 11.3 | 2.5 | . | 3.8 | . | . | . | . | . | 0.6 | . | 2.6 | 5.5 | 1.3 | 0.2 | 2.1 | . | 2.0 | 0.8 | . | . | . | . | . | 8.5 | | 47.4 | 115 | + 6 | 15 | 11 | . | . |
| | | Metternich | 126 | 5.0 | 3.6 | 1.2 | . | . | 10.2 | 3.4 | 6.3 | . | . | . | . | . | . | . | 0.0 | 2.1 | 6.1 | 1.3 | 0.0 | 0.9 | 0.3 | 0.2 | 0.3 | . | . | . | 0.1 | 0.4 | 5.7 | | 47.1 | 104 | + 2 | 16 | 10 | . | . |
| | | Hergarten | 337 | 11.9 | 4.3 | 1.7 | . | . | 5.9 | . | . | . | . | . | . | . | . | . | 2.9 | . | 7.8 | 3.3 | . | 1.4 | 1.5 | . | 3.9 | . | . | . | . | 2.1 | 1.6 | | 48.3 | 89 | − 6 | 12 | 12 | 1 | . |
| | | Erp | 127 | 8.7 | 4.3 | 2.5 | . | . | 9.5 | 2.1 | 4.6 | 0.3 | . | . | . | . | . | . | 0.4 | 2.9 | 4.0 | 1.1 | 0.3 | 1.1 | 0.6 | . | 1.1 | . | . | . | . | 0.8 | 4.2 | | 48.5 | 120 | + 8 | 17 | 12 | . | . |
| | | Oberbolheim | 103 | Tabelle nicht mehr vorhanden | | | | | | | | | | | | | | | | | | | | | | | | | | | | | *45.0* | *110* | *+ 4* | | | | |
| | Rhein | Benninghof | 130 | 5.1 | 9.1 | 3.4 | 0.1 | . | 10.2 | 2.8 | 8.7 | 1.1 | . | . | . | 0.2 | . | . | 1.2 | 3.6 | 7.5 | 2.8 | . | 2.8 | 0.4 | 5.2 | 1.6 | . | 0.5 | . | 1.7 | 0.1 | 3.5 | | 71.6 | 88 | − 10 | 21 | 16 | . | . |
| | | Düsseldorf-Gerresh. | 54 | 4.3 | 5.8 | 3.6 | . | . | 3.8 | 5.1 | 6.8 | 0.1 | . | . | . | . | . | . | 1.1 | 2.4 | 5.8 | 2.2 | 0.9 | 3.1 | 0.9 | 0.5 | 3.1 | . | 0.2 | 0.9 | 0.5 | 1.0 | 3.2 | | 55.3 | 86 | − 9 | 21 | 14 | . | . |
| | | Krefeld (Flugh.) | 34 | 3.5 | 8.1 | 0.6 | 0.2 | . | 3.0 | 3.3 | 4.6 | 0.2 | . | . | . | 0.0 | 0.0 | . | 1.0 | 4.1 | 4.5 | 2.0 | 1.8 | 2.1 | 2.0 | 0.3 | 3.8 | 0.0 | 3.1 | 0.4 | 0.0 | 1.1 | 1.4 | | 51.1 | 106 | + 3 | 21 | 16 | . | . |
| | | Duisburg (Bot. Garten) | 42 | 2.5 | 9.3 | 1.5 | 0.6 | 0.0 | 3.2 | 4.0 | 7.0 | 0.2 | 0.0 | . | 0.2 | . | . | . | 1.0 | 2.3 | 2.1 | 1.6 | 0.6 | 2.2 | 1.5 | 0.3 | 3.1 | . | 1.5 | 1.1 | 0.2 | 1.0 | 1.7 | | 48.7 | 84 | − 8 | 23 | 17 | . | . |

| Flußgebiet | | Ort | Seehöhe m | 1 | 2 | 3 | 4 | 5 | 6 | 7 | 8 | 9 | 10 | 11 | 12 | 13 | 14 | 15 | 16 | 17 | 18 | 19 | 20 | 21 | 22 | 23 | 24 | 25 | 26 | 27 | 28 | 29 | 30 | 31 | Monatssumme mm | Monatssumme % der Norm. | Abweichung v. d. Norm. | Zahl der Tage mit Niederschl. ≥0.1 | Niederschl. ≥1.0 | * ≥0.1 | ⊞ |
|---|---|---|---|---|---|---|---|---|---|---|---|---|---|---|---|---|---|---|---|---|---|---|---|---|---|---|---|---|---|---|---|---|---|---|---|---|---|---|---|
| Ruhr | Quelle bis Möhne | Brunskappel | 410 | 3.1 | 4.4 | 0.3 | 0.1 | . | 9.2 | 4.2 | 6.2 | 0.1 | 0.4 | 0.1 | . | . | . | . | 1.1 | 14.1 | 3.1 | 4.6 | 0.4 | 4.6 | 6.5 | 5.9 | 3.2 | . | 0.2 | 0.3 | 1.1 | 5.5 | 5.7 | | 84.4 | 100 | 0 | 24 | 16 | 6 | . |
| | | Bigge | 329 | 3.2 | 6.7 | 0.4 | 0.6 | . | 5.8 | 5.4 | 6.7 | 2.1 | 0.6 | 0.2 | . | . | . | . | 1.1 | 11.4 | 2.1 | 6.4 | 0.7 | 2.9 | 4.7 | 8.2 | 4.9 | . | 0.4 | 1.1 | 0.9 | 1.8 | 6.5 | | 84.8 | 105 | + 4 | 24 | 17 | 4 | 2 |
| | | Enste | 300 | 4.3 | 2.5 | 3.8 | 0.3 | . | 2.6 | 13.2 | 5.6 | . | . | . | . | . | . | 1.2 | 4.6 | 6.0 | 5.6 | 8.2 | 0.8 | 0.6 | 16.8 | 3.2 | 3.8 | . | 0.4 | 0.2 | 3.4 | 4.9 | 5.3 | | 97.3 | 128 | + 21 | 22 | 17 | 3 | . |
| | | Eslohe | 325 | 4.2 | 4.8 | 0.6 | 0.8 | . | 7.0 | 5.2 | 5.5 | 2.1 | 0.2 | 0.3 | . | . | . | 0.0 | 1.0 | 10.1 | 4.4 | 6.0 | 0.1 | 2.0 | 4.6 | 6.0 | 7.2 | . | 0.2 | 0.9 | 0.7 | 0.2 | 6.7 | | 80.8 | 96 | − 3 | 24 | 15 | 6 | 2 |
| | | Arnsberg | 260 | Tabelle nicht mehr vorhanden | | | | | | | | | | | | | | | | | | | | | | | | | | | | | | *75.0* | *103* | + 2 | | | | |
| | | Allendorf | 310 | 3.5 | 8.5 | 0.7 | 0.7 | . | 4.4 | 4.6 | 3.2 | 1.3 | . | . | . | . | . | . | 1.1 | 8.7 | 4.7 | 3.8 | 0.5 | 2.1 | 2.6 | 4.0 | . | . | 4.7 | 0.7 | 0.5 | 1.9 | 4.6 | | 66.8 | 87 | − 10 | 21 | 16 | 3 | . |
| | | Langscheid | 335 | 3.1 | 5.3 | 0.6 | 3.7 | . | 5.0 | 7.5 | 3.9 | 5.2 | 10.2 | 3.5 | 8.1 | 0.8 | 0.5 | 5.5 | 4.0 | 6.6 | 0.7 | 0.6 | . | 0.7 | 1.6 | . | . | . | . | . | 3.6 | 1.4 | | 79.1 | 110 | + 7 | 22 | 15 | 2 | . |
| | Möhne | Brilon | 455 | 3.3 | 8.4 | 1.6 | 1.7 | 0.1 | 6.2 | 7.1 | 8.3 | 0.4 | 1.0 | 0.6 | . | . | . | . | 1.4 | 7.7 | 6.2 | 5.1 | 1.1 | 2.4 | 5.5 | 8.2 | 2.3 | . | 0.1 | 0.9 | 1.3 | 1.7 | 4.5 | | 87.1 | 114 | + 11 | 25 | 20 | 5 | 2 |
| | | Warstein | 295 | 3.0 | 3.0 | 0.3 | 2.7 | 0.1 | 4.7 | 8.9 | 5.9 | . | . | . | . | . | . | . | *1.0* | 11.5 | 6.8 | 3.0 | 0.6 | 1.6 | 4.8 | 3.8 | 4.8 | 0.0 | . | 1.4 | 2.1 | 2.6 | 0.5 | | 73.1 | | | 21 | 17 | 5 | 2 |
| | | Möhnetalsperre | 185 | 2.5 | 6.6 | 0.9 | 2.6 | . | 4.0 | 6.9 | 4.6 | . | . | . | . | . | . | . | 1.1 | 4.4 | 3.2 | 2.9 | 0.5 | 1.6 | 4.6 | 1.4 | 2.9 | . | 0.7 | 0.9 | 0.2 | 0.8 | 1.7 | | 55.0 | 79 | − 15 | 21 | 15 | 1 | . |
| | Ruhr | Neuenrade | 324 | 3.7 | 3.8 | 0.7 | 0.4 | . | 2.8 | 6.8 | 3.4 | 1.7 | . | . | . | . | . | . | 1.3 | 11.7 | 4.9 | 7.5 | 0.2 | 1.7 | 3.2 | 2.7 | 11.3 | . | . | 0.6 | 0.5 | 2.5 | 4.6 | | 76.0 | 95 | − 4 | 21 | 16 | 7 | . |
| | | Langschede | 116 | 0.1 | 5.7 | 1.8 | 2.3 | . | 7.1 | 8.5 | 3.2 | . | . | . | . | . | . | . | . | 4.6 | 2.5 | 3.8 | . | . | 1.5 | 4.5 | 5.8 | . | . | 2.0 | 0.2 | 1.0 | 3.7 | | 58.3 | 116 | + 8 | 17 | 15 | . | . |
| | | Iserlohn | 288 | 3.1 | 7.5 | 0.8 | 0.5 | . | 3.8 | 6.7 | 2.2 | 1.3 | . | . | . | . | . | . | 1.0 | 6.5 | 5.8 | 5.5 | . | 2.6 | 3.5 | 1.7 | . | . | 4.3 | 2.6 | 0.4 | 2.3 | 3.2 | | 65.3 | 105 | + 3 | 21 | 17 | . | . |
| | Lenne | Attastenberg | 780 | . | 0.5 | . | . | . | 11.5 | 5.3 | 0.2 | . | . | . | . | . | . | . | 0.3 | 8.3 | 9.9 | . | . | . | 6.8 | 11.3 | . | . | . | . | 2.5 | . | 14.5 | | 71.1 | 97 | − 2 | *17* | *11* | 6 | 9 |
| | | Fleckenberg | 355 | 3.1 | 2.8 | 0.7 | 0.2 | . | 4.8 | 6.2 | 3.2 | 1.0 | 0.3 | . | . | . | . | . | 0.5 | 16.3 | 2.3 | 1.7 | 0.1 | 1.2 | 2.5 | 3.6 | 6.4 | . | 0.1 | 0.4 | 0.4 | 1.5 | 6.7 | | 60.0 | 71 | − 25 | 23 | 15 | 6 | 1 |
| | | Attenhundem | 305 | 4.0 | 4.5 | 1.3 | . | . | 6.0 | 6.0 | 2.8 | 0.3 | . | . | . | . | . | . | . | 11.5 | 3.5 | 2.5 | . | 2.4 | 2.4 | 3.1 | 4.5 | . | . | . | 0.7 | . | 4.7 | | 60.2 | 79 | − 16 | 16 | 14 | 3 | . |
| | | Olpe | 346 | 0.0 | 8.8 | 2.0 | 0.1 | . | 4.4 | 3.0 | 4.9 | 0.0 | . | . | . | . | . | 0.5 | . | 6.2 | 3.2 | 12.3 | 0.1 | 1.2 | 1.0 | 0.6 | 3.9 | . | . | 0.8 | 0.6 | 0.2 | 5.4 | | 59.2 | 62 | − 36 | 19 | 12 | 5 | 3 |
| | | Pütthof | 440 | 5.3 | 4.1 | 3.2 | 0.5 | . | 5.2 | 5.3 | 4.3 | 0.1 | . | . | . | . | . | . | 3.1 | 7.3 | 3.7 | 4.3 | 0.2 | 1.7 | 1.6 | 2.4 | 6.0 | . | . | . | 0.1 | 3.6 | 5.2 | | 67.2 | 66 | − 35 | 20 | 16 | 7 | 4 |
| | | Altendorn | 250 | 2.9 | 4.5 | 0.1 | 0.8 | . | 6.3 | 4.4 | 3.3 | 0.2 | . | . | . | . | . | . | 0.5 | 7.2 | 1.0 | 3.4 | 0.4 | . | 1.9 | 1.6 | 7.0 | . | . | 0.2 | 0.2 | 2.1 | 4.7 | | 52.7 | 65 | − 29 | 20 | 13 | 3 | . |
| | | Serkenrode | 350 | 3.8 | 4.2 | 1.7 | 0.8 | . | 9.6 | 5.4 | 8.4 | 1.6 | 0.1 | . | . | . | . | 1.1 | 0.7 | 9.4 | 6.9 | 2.2 | 0.6 | 1.9 | 2.6 | 5.5 | 5.3 | . | 0.3 | 0.8 | 1.4 | 2.0 | 5.6 | | 81.9 | 101 | + 1 | 24 | 18 | 5 | 3 |
| | | Herscheid | 438 | 0.6 | 11.8 | 1.6 | 0.5 | 0.6 | 3.2 | 2.4 | 1.6 | 0.4 | . | . | . | . | . | . | 0.7 | 8.7 | 2.3 | 3.8 | 0.5 | 1.8 | 4.2 | 0.6 | 6.8 | . | . | . | 0.8 | . | 7.8 | | 60.7 | 64 | − 34 | 20 | 12 | 4 | . |
| | | Lüdenscheid | 447 | 2.7 | 6.2 | 0.1 | 1.8 | 0.0 | 1.9 | 0.4 | 1.6 | 0.1 | . | . | . | . | 0.0 | . | 7.9 | 2.8 | 10.3 | | 0.5 | 2.4 | 3.2 | 0.7 | 6.0 | . | 0.2 | 0.6 | 0.2 | 2.8 | 6.5 | | 65.9 | 65 | − 36 | 22 | 14 | 7 | 1 |
| | Volme | Meinerzhagen | 408 | 5.9 | 11.5 | 2.5 | 0.4 | . | 5.5 | 6.2 | 8.2 | . | . | . | . | . | . | . | 1.4 | 8.3 | 3.7 | 3.0 | 0.5 | 1.8 | 2.1 | 1.9 | 6.6 | . | 0.2 | 0.4 | 1.7 | 1.1 | 8.2 | | 81.1 | 74 | − 29 | 21 | 17 | 5 | . |
| | | Hagen | 165 | 2.9 | 3.4 | 1.5 | 0.9 | . | 2.0 | 5.8 | 1.1 | 0.0 | . | 0.0 | . | . | . | . | 0.5 | 7.5 | 3.1 | 4.1 | 0.0 | 1.1 | 2.7 | 0.4 | 5.3 | . | 0.0 | 0.6 | . | 1.4 | 2.1 | | 46.4 | 66 | − 24 | 18 | 14 | . | . |
| | | Halver | 422 | Beobachtungen lückenhaft | | | | | | | | | | | | | | | | | | | | | | | | | | | | | | *70.0* | *68* | − *33* | | | | |
| | | Ennepetalsperre | 273 | 4.9 | 7.2 | 2.0 | 1.5 | . | 2.5 | 8.5 | 4.1 | . | . | . | . | . | . | . | 1.1 | 12.2 | 4.6 | 4.3 | 0.5 | 2.9 | 3.6 | 1.7 | 7.7 | . | . | . | . | 2.1 | 6.0 | | 74.4 | 74 | − 26 | 18 | 17 | 2 | . |
| | Ruhr | Wengern | 90 | 3.4 | 6.9 | 1.8 | 1.3 | . | 3.9 | 4.6 | 2.1 | . | . | . | . | . | . | . | 0.8 | 11.0 | 3.6 | 3.0 | 0.1 | 1.6 | 2.1 | 1.1 | 7.0 | . | 1.3 | 0.6 | 1.0 | 0.0 | 3.2 | | 60.4 | 88 | − 8 | 19 | 17 | . | . |
| | | Langenberg | 115 | 6.7 | 5.5 | 3.0 | 1.5 | . | 6.7 | 1.9 | . | . | . | . | . | . | . | . | 0.8 | 9.6 | 7.0 | 3.0 | 0.3 | 2.0 | . | 5.0 | 4.5 | . | . | 1.4 | 1.5 | . | 4.7 | | 65.1 | 74 | − 23 | 17 | 15 | . | . |
| | | Essen-Mülheim | 120 | 3.2 | 10.5 | 1.9 | 1.2 | . | 2.4 | 5.7 | 6.5 | 0.0 | . | . | 0.3 | . | 0.0 | . | 1.0 | 5.3 | 6.0 | 2.3 | 1.2 | 3.2 | 2.3 | 0.5 | 6.9 | . | 0.9 | 0.7 | 0.4 | 1.3 | 2.4 | | 66.1 | 100 | 0 | 22 | 17 | . | . |
| Ruhr bis Lippe | Emscher R. | Dortmund-Brünninghof | 106 | 3.4 | 7.4 | 3.0 | 1.8 | . | 4.3 | 4.1 | 3.4 | 0.2 | . | 0.0 | . | . | . | . | 0.6 | 7.5 | 3.6 | 2.1 | 0.3 | 1.1 | 2.0 | 0.5 | 4.5 | . | 0.8 | 0.9 | 0.5 | 1.6 | 1.7 | | 55.3 | 102 | + 1 | 22 | 15 | . | . |
| | | Recklinghausen | 101 | 3.2 | 12.5 | 3.6 | 4.7 | . | 1.7 | 4.7 | 3.8 | . | . | . | . | . | . | . | 1.1 | 8.5 | 4.2 | 2.2 | 0.9 | 2.5 | 2.5 | 0.8 | 5.1 | . | 1.0 | 0.7 | 0.7 | 0.0 | 2.1 | | 66.5 | 108 | + 5 | 20 | 16 | . | . |
| | | Bochum (Bergschule) | 83 | 2.1 | 10.1 | 4.5 | 1.5 | . | 2.0 | 5.7 | 3.1 | 0.3 | . | . | . | . | . | . | 0.2 | 7.5 | 4.5 | 1.9 | 0.0 | 1.9 | 1.0 | 0.6 | 5.9 | . | 0.6 | 0.7 | 0.1 | 0.6 | 0.6 | | 55.7 | 90 | − 6 | 21 | 13 | . | . |
| | | Dinslaken-Hiesfeld | 33 | 3.7 | 9.4 | 2.2 | 1.5 | . | 2.4 | 5.8 | 8.1 | 1.1 | . | . | . | . | . | . | 1.4 | 7.0 | 2.2 | 1.8 | 1.2 | 2.0 | 1.2 | 0.6 | 0.8 | 1.6 | 2.8 | . | 0.9 | 0.2 | 2.6 | | 60.5 | 105 | + 3 | 22 | 18 | . | . |
| Lippe | L. | Paderborn | 171 | 3.0 | 10.1 | 2.5 | 2.7 | . | 3.8 | 12.7 | 5.5 | 1.3 | . | 1.1 | . | . | . | 0.0 | 1.2 | 5.7 | 4.4 | 2.9 | 2.3 | 1.3 | 3.7 | 4.1 | 6.0 | . | 1.3 | 1.1 | 0.7 | 0.7 | 3.7 | | 81.8 | 141 | + 24 | 23 | 21 | 2 | . |
| | Alme | Wewelsburg | 215 | 2.8 | 9.5 | 1.7 | 2.4 | . | 4.0 | 9.7 | 7.9 | 1.5 | . | 0.3 | . | . | . | . | 1.2 | 7.8 | 4.6 | 1.7 | 1.5 | 1.3 | 4.4 | 2.5 | 1.5 | . | 0.9 | 0.7 | 1.0 | 1.5 | 4.5 | | 74.9 | 129 | + 17 | 23 | 20 | 3 | . |
| | | Fürstenberg | 352 | 3.3 | 4.0 | 1.6 | 1.3 | . | 6.5 | 7.6 | 6.7 | 1.5 | . | . | . | . | . | . | 3.2 | 10.0 | . | 6.0 | 4.0 | 2.0 | 5.0 | 3.5 | 0.2 | . | 0.1 | . | 5.5 | . | 6.5 | | 78.5 | | | 19 | 17 | 2 | 2 |
| | | Büren | 212 | 3.1 | 4.2 | 1.9 | 2.6 | . | . | 1.9 | 4.8 | 0.1 | 0.3 | . | . | . | . | . | 2.1 | 4.2 | 6.8 | 1.2 | 0.9 | 2.1 | 8.1 | 3.2 | . | . | 2.2 | 0.4 | . | 6.8 | . | | 56.9 | 92 | − 5 | 19 | 15 | . | . |
| | | Atteln | 190 | 3.4 | | 2.4 | 1.5 | . | 4.6 | 9.1 | 5.9 | . | 0.3 | . | . | . | . | . | . | 7.0 | 3.9 | 1.5 | 0.4 | 1.0 | 4.0 | 3.4 | 5.2 | . | 0.4 | 0.5 | 0.3 | 1.9 | 4.2 | | 60.9 | | | 21 | 16 | 1 | 1 |
| | Lippe | Lippstadt | 76 | 2.6 | 4.9 | 2.3 | 3.9 | 0.0 | 2.9 | 6.0 | 3.4 | . | 0.0 | 0.0 | . | 0.0 | 0.0 | 0.0 | 0.7 | 2.6 | 3.4 | 1.8 | 1.0 | 0.9 | 1.1 | 2.0 | 0.9 | . | 2.0 | 0.7 | 0.8 | 1.1 | 3.6 | | 48.6 | 89 | − 6 | 21 | 16 | 3 | . |
| | | Effeln | 280 | 1.2 | 6.9 | 0.5 | 3.7 | . | 5.2 | 4.5 | 1.2 | 0.6 | 1.8 | 0.2 | . | . | . | . | . | 5.0 | 5.5 | 3.4 | 1.5 | . | 3.1 | 5.5 | 4.2 | . | 1.1 | 0.5 | 1.3 | 0.3 | 4.2 | | 61.4 | 109 | + 5 | 22 | 17 | 1 | . |
| | | Hovestadt | 70 | 5.1 | 4.8 | . | . | 1.8 | . | 2.3 | 1.4 | 3.1 | 2.4 | 1.6 | 2.5 | 3.1 | 1.4 | 1.4 | 2.3 | 5.4 | 1.4 | 1.8 | 2.1 | 3.2 | 1.0 | 1.2 | 1.0 | 2.1 | 1.8 | 2.3 | 2.7 | 0.2 | 1.3 | | 60.7 | 117 | + 9 | 27 | 26 | . | . |
| | Ahse | Werl | 90 | 1.3 | 9.3 | 2.7 | 2.4 | 0.0 | 5.0 | 5.6 | 3.0 | 0.0 | . | 0.0 | . | . | 0.0 | 0.0 | 1.0 | 3.1 | 3.1 | 3.8 | 1.9 | 1.7 | 3.5 | 1.6 | 2.1 | . | 0.6 | 0.6 | 0.4 | 0.8 | 0.9 | | 54.4 | 104 | + 2 | 21 | 16 | . | . |
| | | Hamm | 63 | 0.1 | 8.7 | 3.9 | 3.7 | 0.0 | 2.7 | 5.4 | 1.8 | . | . | . | 0.1 | . | . | . | 0.5 | 2.1 | 1.8 | 3.5 | 0.3 | 1.0 | 0.2 | 2.3 | 1.5 | . | 1.0 | 0.5 | 0.2 | 1.4 | 1.0 | | 43.7 | 81 | − 10 | 22 | 15 | . | . |
| | Lippe | Kappenberg | 100 | 4.6 | 9.1 | 4.2 | 2.8 | . | 3.8 | 4.7 | 2.3 | 0.8 | . | . | . | . | . | . | 0.6 | 5.8 | 2.1 | 3.0 | 1.2 | 1.5 | 2.0 | 0.8 | . | . | 3.5 | 2.0 | 0.1 | 0.0 | 3.8 | | 58.7 | 105 | + 3 | 20 | 16 | 1 | . |
| | | Lüdinghausen | 58 | 5.7 | 7.9 | 2.1 | 3.9 | . | 5.4 | 3.1 | | . | . | . | . | . | . | . | 0.7 | 11.4 | 3.2 | 0.9 | 2.9 | 1.6 | 2.4 | 4.9 | 0.1 | 3.1 | 0.7 | . | . | 1.3 | 3.7 | | 65.0 | 116 | + 9 | 20 | 16 | 1 | . |
| | | Dülmen | 67 | 2.1 | 12.4 | . | . | . | . | . | . | . | . | . | . | . | . | . | . | 16.8 | . | 6.2 | . | . | . | 6.4 | 4.2 | 1.2 | . | 0.4 | . | 3.2 | . | | 52.9 | 96 | − 2 | 9 | 8 | . | . |
| | | Hervest-Dorsten | 37 | 3.9 | 10.2 | 1.5 | 4.9 | 0.0 | 2.3 | 4.0 | 5.2 | . | 0.2 | 0.1 | . | . | . | . | 1.0 | 2.9 | 2.4 | 2.0 | 0.8 | 2.0 | 1.9 | 0.7 | 3.5 | 0.3 | 1.1 | 1.0 | 0.5 | 0.2 | 1.1 | | 53.7 | 90 | − 6 | 24 | 17 | . | . |
| Lippe bis Grenze | Rhein | Wesel | 24 | 5.1 | 0.5 | 2.5 | 3.7 | . | 1.0 | 2.9 | 6.2 | 0.6 | 0.0 | . | . | . | . | . | 0.7 | 3.7 | 3.5 | 1.4 | 2.3 | 1.9 | 0.8 | 0.8 | 3.8 | 0.6 | 0.2 | 0.1 | 0.1 | . | 3.6 | | 46.0 | | | 22 | 13 | . | . |
| | | Rees | 18 | 3.8 | 3.8 | 0.8 | 2.6 | . | 5.0 | 1.8 | 4.5 | 0.3 | . | . | . | . | . | . | 0.3 | 4.3 | 2.6 | 1.0 | 1.7 | 1.8 | 0.6 | 1.5 | 1.8 | 0.7 | 1.5 | 0.4 | 0.2 | . | 2.7 | | 43.7 | 79 | − 12 | 22 | 15 | . | . |
| | | Elten | 18 | 1.7 | 3.9 | 1.5 | 2.1 | 0.0 | 6.4 | 1.5 | 3.0 | 0.1 | . | . | . | . | . | . | 0.4 | 2.0 | 1.1 | 1.6 | 1.1 | 1.8 | . | 1.6 | 2.0 | 1.1 | 1.2 | 1.1 | 0.1 | 0.0 | 3.0 | | 38.3 | 67 | − 19 | 21 | 18 | . | . |

| Flußgebiet | | Ort | Seehöhe m | 1 | 2 | 3 | 4 | 5 | 6 | 7 | 8 | 9 | 10 | 11 | 12 | 13 | 14 | 15 | 16 | 17 | 18 | 19 | 20 | 21 | 22 | 23 | 24 | 25 | 26 | 27 | 28 | 29 | 30 | 31 | Monatssumme mm | % der Norm. | Abweichung v. d. Norm. | Zahl der Tage mit Niederschl. ≥0.1 | Niederschl. ≥1.0 | * ≥0.1 | * |
|---|---|---|---|---|---|---|---|---|---|---|---|---|---|---|---|---|---|---|---|---|---|---|---|---|---|---|---|---|---|---|---|---|---|---|---|---|---|---|---|---|
| **Maas** | | | | | | | | | | | | | | | | | | | | | | | | | | | | | | | | | | | | | | | | | |
| Roer | R. | Monschau-Dreistegen | 420 | 15.7 | 1.2 | 3.2 | 0.6 | 0.2 | 4.7 | 1.9 | 5.4 | 1.8 | . | . | . | . | 0.3 | . | . | 2.9 | 10.0 | 8.9 | 0.7 | 2.1 | 0.8 | 1.3 | 5.7 | . | 0.1 | 0.1 | . | 2.8 | 12.0 | | 82.4 | 85 | − 14 | 22 | 15 | 7 | 3 |
| | Urft | Schmidtheim | 568 | 8.4 | 10.0 | . | . | 1.1 | 5.1 | . | 4.1 | 2.1 | . | . | . | . | . | . | 0.8 | 7.7 | 2.0 | 4.8 | . | 0.9 | 0.2 | 1.0 | 1.0 | 0.2 | . | . | . | 0.1 | 9.5 | | 69.0 | 103 | + 2 | 17 | 12 | 7 | . |
| | | Hollerath | 600 | 11.4 | 2.4 | 1.5 | 0.6 | . | . | . | . | . | . | . | . | . | . | . | 0.9 | 8.1 | 9.3 | 3.5 | . | 0.0 | 0.3 | 3.5 | . | . | . | . | 1.5 | 7.3 | | 50.3 | 56 | − 40 | 12 | 9 | 3 | 1 |
| | | Schleiden | 380 | 10.5 | 2.3 | 1.5 | . | . | 4.7 | . | 2.1 | 2.2 | . | . | . | . | . | . | . | 5.6 | 6.2 | 3.7 | . | . | 2.0 | . | 2.3 | . | . | . | . | 1.8 | 7.2 | | 52.0 | 87 | − 8 | 13 | 13 | 1 | . |
| | R. | Drove | 180 | 9.0 | 7.3 | 2.0 | 0.2 | . | 8.5 | 1.5 | 1.2 | 1.1 | . | . | . | . | 0.2 | . | 0.1 | 2.4 | 3.3 | 2.3 | 0.2 | 0.3 | 2.0 | . | 4.2 | . | . | 0.1 | 0.1 | 1.0 | 5.8 | | 52.8 | 115 | + 7 | 21 | 14 | . | . |
| | Inde | Rötgen (Greppstr.) | 440 | 8.2 | 7.5 | 2.2 | 0.9 | 5.2 | 1.4 | . | 6.8 | 1.4 | . | . | . | . | 0.4 | . | 1.1 | 1.2 | 8.5 | 7.4 | 1.0 | 2.3 | 1.1 | 1.4 | 3.1 | . | 0.0 | . | . | 2.3 | 8.4 | | 72.1 | 96 | − 3 | 20 | 18 | 3 | . |
| | | Stolberg | 181 | 5.3 | 4.3 | 3.9 | 0.8 | . | 12.4 | 0.1 | 2.7 | 3.5 | . | . | . | . | . | . | 0.7 | 1.6 | 5.5 | 2.6 | 0.7 | 1.1 | 0.5 | 1.0 | 0.0 | . | . | 0.8 | 1.4 | 1.4 | 6.4 | | 56.7 | | | 20 | 14 | 1 | . |
| | R. | Erkelenz | 99 | 9.8 | | 1.2 | . | . | 8.0 | 2.1 | 2.9 | . | . | . | . | . | . | . | 0.7 | 1.6 | . | 4.5 | 1.1 | 2.9 | 0.9 | 0.5 | 2.9 | . | 0.5 | . | . | . | 6.7 | | 46.3 | 88 | − 6 | 16 | 12 | . | . |
| | Wurm | Aachen (Met. Obs.) | 202 | 4.9 | 6.2 | 3.9 | 0.9 | . | 8.2 | 1.5 | 2.5 | 3.0 | . | . | . | . | 0.2 | . | 0.2 | 0.5 | 3.3 | 6.7 | 1.1 | 1.2 | 0.5 | 0.3 | 1.6 | . | 0.0 | 0.2 | 0.1 | 1.0 | 7.1 | | 55.1 | 85 | − 10 | 22 | 14 | 1 | . |
| | | Herzogenrath | 163 | 10.1 | 3.8 | 2.8 | 0.8 | . | 8.8 | 1.4 | 2.3 | 1.1 | 0.1 | . | . | . | . | . | 0.4 | 1.5 | 4.1 | 3.4 | . | 0.3 | 0.3 | . | 1.5 | . | 0.4 | 0.1 | 0.2 | 1.0 | 6.3 | | 50.7 | 88 | − 7 | 21 | 13 | 1 | . |
| | | Linnich | 80 | 7.0 | 2.0 | 4.0 | 2.0 | . | 8.0 | 1.7 | 2.0 | . | . | . | . | . | . | . | . | 0.7 | 4.2 | 2.0 | 1.0 | 1.7 | . | 1.0 | 4.0 | . | 0.6 | 0.5 | 0.2 | . | 8.2 | | 50.8 | 109 | + 4 | 18 | 14 | . | . |
| | R. | Waldenrath | 83 | 9.3 | 3.6 | 0.5 | 1.8 | . | 6.7 | 1.5 | 1.0 | . | . | . | . | . | . | . | . | 2.2 | 3.1 | 1.0 | 0.4 | 1.1 | 0.0 | 1.6 | 0.6 | . | 0.2 | . | . | 0.7 | 4.6 | | 48.7 | | | 17 | 12 | . | . |
| Roer bis Grenze | M. | Elmpt | 63 | 6.1 | 5.0 | 0.8 | . | . | 8.2 | 1.3 | 4.2 | 0.6 | . | . | . | . | . | . | . | 0.9 | 4.5 | 1.3 | 0.7 | 1.2 | 1.0 | 0.8 | 3.6 | . | 1.2 | 0.6 | 0.8 | . | 3.7 | | 46.5 | 78 | − 13 | 19 | 12 | . | . |
| | Niers | Jackerath | 108 | 10.3 | 6.9 | 3.9 | 3.6 | . | 0.8 | 12.9 | . | . | . | . | . | . | . | . | 0.6 | 2.1 | 1.9 | 3.1 | 2.1 | 1.8 | 0.9 | 2.1 | . | 1.4 | . | . | 1.2 | . | 1.9 | | 57.5 | | | 17 | 14 | . | . |
| | | München-Gladbach | 73 | 6.9 | 4.8 | 0.9 | . | . | 8.3 | 5.5 | | 1.5 | . | . | . | . | . | . | 1.1 | 2.6 | 2.1 | 1.2 | 0.7 | 2.1 | 0.9 | 0.3 | 0.8 | 0.2 | 3.1 | . | . | 0.3 | 4.4 | | 47.7 | | | 20 | 13 | . | . |
| | | Bracht | 51 | 7.6 | 2.9 | 0.3 | 3.4 | . | 8.2 | 6.1 | . | . | . | . | . | . | . | . | 2.1 | 4.8 | 3.1 | 1.8 | . | 3.1 | 4.3 | 2.8 | . | . | . | . | . | . | 2.9 | | 53.4 | 93 | − 4 | 14 | 13 | . | . |
| | | Issum | 27 | 5.3 | 7.5 | 1.7 | 1.1 | . | 3.9 | 0.5 | 4.8 | 0.4 | . | . | . | . | 0.1 | . | 0.3 | 2.4 | 2.2 | 1.6 | 1.1 | 1.4 | 0.2 | 2.5 | 3.2 | 0.2 | 1.2 | 0.3 | 0.6 | 0.1 | 1.7 | | 44.3 | 75 | − 15 | 24 | 15 | . | . |
| | | Walbeck | 35 | 4.7 | 4.2 | 2.0 | 1.2 | . | 9.0 | 0.6 | 4.4 | 0.1 | . | . | . | . | . | . | 0.2 | 3.5 | 2.2 | 1.5 | 1.4 | 2.4 | 2.0 | 0.6 | 1.7 | 0.4 | 1.0 | 0.5 | 0.7 | 0.3 | 3.5 | | 48.1 | 80 | − 12 | 23 | 15 | 1 | . |
| | | Keppeln | 35 | 4.7 | 4.8 | 0.3 | 5.7 | . | 6.7 | 2.6 | 4.5 | 1.6 | . | . | . | . | 0.0 | . | 0.3 | 1.3 | 3.9 | 1.8 | 1.7 | 1.7 | 0.1 | 1.9 | 2.1 | 0.8 | 1.2 | 0.9 | 0.4 | 0.1 | 2.7 | | 51.8 | 95 | − 3 | 23 | 16 | . | . |
| **Donau** | | | | | | | | | | | | | | | | | | | | | | | | | | | | | | | | | | | | | | | | | |
| Quelle bis Iller | Brigach, Breg | Furtwangen | 854 | 15.7 | 2.2 | 4.1 | 2.8 | 0.6 | 11.7 | 5.0 | 5.8 | 7.4 | . | . | . | . | . | . | . | 3.8 | 10.1 | 3.3 | . | 0.3 | 1.6 | . | 6.5 | . | . | . | . | 0.2 | . | | 81.1 | 56 | − 64 | 16 | 13 | 5 | 14 |
| | | Bubenbach | 937 | 13.9 | 1.9 | 1.0 | 3.1 | 0.0 | 6.8 | 1.3 | 2.2 | 3.4 | . | . | . | . | . | . | . | 2.0 | 3.7 | 2.2 | . | . | 0.9 | 0.1 | 2.0 | . | . | . | . | . | . | | 44.5 | 52 | − 42 | 14 | 12 | 6 | 14 |
| | | Oberkirnach | 910 | 16.0 | 0.5 | 1.9 | 4.6 | . | 12.7 | 3.4 | 0.4 | 3.5 | . | . | . | . | . | . | . | 0.5 | 9.0 | 2.5 | . | . | . | . | 4.1 | . | . | . | . | . | . | | 59.1 | | | 12 | 9 | 4 | 14 |
| | | Donaueschingen | 690 | 20.3 | . | . | 4.3 | . | 5.0 | 0.3 | 2.3 | . | . | . | . | . | . | . | . | . | 3.5 | 2.3 | . | . | 1.5 | . | 0.8 | . | . | . | . | . | . | | 40.3 | 77 | − 12 | 9 | 7 | 3 | 3 |
| | Donau | Dürrheim, Bad | 714 | 19.3 | 0.7 | . | 3.8 | 0.5 | 5.0 | . | 2.5 | . | . | . | . | . | . | . | 0.5 | 1.2 | 1.3 | . | . | 0.5 | . | . | . | . | . | . | . | . | . | | 35.3 | 73 | − 13 | 10 | 6 | 4 | 6 |
| | | Riedöschingen | 715 | 21.4 | 0.6 | 3.6 | 2.7 | 1.9 | 1.6 | 0.9 | 2.8 | 1.3 | . | . | . | . | . | . | 0.8 | 6.2 | 4.5 | . | . | 1.3 | . | 1.1 | . | . | . | . | . | . | . | | 50.7 | | | 14 | 11 | 4 | 14 |
| | | Tuttlingen | 647 | 20.0 | 0.4 | 0.5 | 1.9 | 0.3 | 5.2 | 0.2 | 4.6 | 0.5 | . | . | . | . | . | . | 1.2 | 4.2 | 5.2 | . | . | 0.1 | . | 4.2 | . | . | . | . | . | . | . | | 48.5 | 94 | − 3 | 14 | 8 | 5 | 10 |
| | | Fridingen | 625 | 12.0 | 1.6 | 0.8 | 1.0 | . | 5.2 | 0.4 | 3.8 | 1.1 | . | . | . | . | . | . | 1.2 | 7.0 | 2.8 | 1.2 | . | 0.3 | . | 3.4 | . | . | . | 0.0 | . | . | . | | 41.8 | 93 | − 3 | 14 | 11 | 6 | 12 |
| | | Böttingen | 910 | 24.1 | 0.4 | . | 3.1 | 0.1 | 5.6 | 1.1 | 5.8 | 4.0 | . | . | . | . | . | . | 2.2 | 7.9 | 8.9 | . | . | 1.8 | . | 3.7 | . | . | . | . | . | . | . | | 68.7 | 105 | + 3 | 13 | 11 | 5 | 14 |
| | | Frohnstetten | 785 | 17.4 | 1.0 | 0.5 | 1.3 | 0.3 | 6.0 | 0.1 | 3.6 | 2.6 | . | . | . | . | . | . | 0.7 | 3.5 | 4.6 | . | . | 1.2 | . | 5.6 | . | . | . | . | 0.3 | 0.2 | | 48.9 | 91 | − 5 | 16 | 10 | 6 | 14 |
| | | Bärenthal | 668 | 12.2 | 0.2 | 0.2 | 2.3 | 1.1 | 5.1 | 0.1 | 2.4 | 4.2 | . | . | . | . | . | . | 1.0 | 6.7 | 2.1 | . | . | 0.7 | . | 10.7 | . | . | 0.0 | . | . | . | | 49.0 | 83 | − 10 | 14 | 10 | 5 | 13 |
| | Lauchert | Genkingen | 773 | 13.1 | . | . | 2.8 | . | 10.2 | . | 4.3 | 7.4 | . | . | . | . | . | . | 2.1 | 4.0 | 9.0 | . | . | 4.4 | . | 6.3 | 0.2 | . | . | . | . | . | | 53.8 | 87 | − 8 | 11 | 10 | 5 | 13 |
| | | Trochtelfingen | 700 | 8.5 | . | . | 0.6 | 0.1 | 6.8 | 0.0 | 5.0 | 3.5 | . | . | . | . | . | . | 1.1 | 4.4 | 5.8 | 0.0 | . | 0.9 | 0.0 | 4.0 | 0.0 | . | 0.0 | 0.0 | 0.0 | 0.4 | | 41.1 | 80 | − 10 | 12 | 8 | 6 | 12 |
| | | Bitz | 883 | 8.3 | . | . | . | . | 3.9 | 5.1 | 0.3 | 5.3 | . | . | . | . | . | . | 11.3 | 9.2 | 8.9 | 0.1 | . | 3.8 | . | 2.9 | . | . | . | . | . | . | . | | 59.1 | 91 | − 6 | 11 | 9 | 5 | 13 |
| | Donau | Otterswang | 610 | 9.1 | . | 0.5 | 0.4 | 0.9 | 2.1 | 0.2 | 2.3 | 0.2 | . | . | . | . | . | . | 0.3 | 5.3 | 2.8 | 8.2 | . | . | 0.8 | 5.6 | 0.1 | . | 0.4 | . | 0.1 | . | | 39.3 | 78 | − 11 | 17 | 7 | 6 | 8 |
| | | Mengen | 560 | 7.8 | . | 0.3 | . | . | 3.2 | 1.3 | . | . | . | . | . | . | . | . | . | 8.6 | 3.7 | . | . | . | . | 3.4 | . | . | . | . | . | . | | 30.3 | 65 | − 16 | 8 | 6 | 3 | 7 |
| | | Ittenhausen | 782 | 8.2 | 0.8 | . | 1.1 | 0.2 | 5.2 | . | 2.9 | 3.8 | . | . | . | . | . | . | 1.7 | 6.4 | 5.3 | . | . | 0.8 | . | 4.0 | . | . | . | . | . | . | | 40.4 | | | 12 | 9 | 4 | 8 |
| | Gr. Lauter | Münsingen | 721 | 6.6 | 0.0 | 0.1 | 0.8 | 0.8 | 7.0 | 0.0 | 3.1 | 13.0 | . | . | . | . | . | . | 1.8 | 5.2 | 8.0 | . | . | 2.6 | 0.1 | 7.7 | . | . | . | . | 0.4 | 1.6 | | 58.8 | 107 | + 4 | 15 | 10 | 8 | 14 |
| | | Frankenhofen | 740 | 2.2 | 0.0 | 0.8 | 0.5 | . | 6.1 | . | 1.8 | 9.4 | . | . | . | . | . | . | 2.1 | 3.5 | 5.3 | . | . | 0.0 | . | 6.6 | . | . | . | . | . | 2.9 | | 41.2 | 84 | − 8 | 11 | 9 | 5 | 11 |
| | D. | Ehingen | 514 | 1.4 | 3.9 | 0.4 | 0.3 | 0.1 | 4.9 | 0.4 | . | 7.9 | . | . | . | . | . | . | 0.6 | 0.7 | 4.9 | . | . | . | . | 6.9 | . | . | . | . | . | 0.6 | | 33.0 | 79 | − 9 | 13 | 6 | 5 | 7 |
| | Rot | Biberach | 538 | 6.3 | 0.0 | 0.2 | 0.2 | . | 2.6 | 1.6 | 2.7 | 6.7 | . | . | . | . | . | . | 0.7 | 1.6 | 2.9 | 0.0 | . | . | 0.1 | 4.5 | . | . | . | . | . | 0.2 | | 30.3 | 67 | − 15 | 13 | 8 | 6 | 7 |
| | | Schemmerberg | 542 | 5.2 | . | . | . | 1.6 | 3.6 | . | 1.0 | 9.6 | . | . | . | . | . | . | 0.4 | 1.0 | 6.4 | . | . | . | . | . | . | . | . | . | 3.2 | 2.1 | | 34.1 | 83 | − 7 | 10 | 9 | 3 | 8 |
| | Ilm | Ochsenhausen | 613 | 3.8 | . | . | . | . | 3.0 | 1.8 | . | 6.4 | . | . | . | . | . | . | 2.3 | 2.8 | 2.0 | . | . | . | . | 5.5 | 2.5 | . | . | . | . | . | | 30.1 | 60 | − 20 | 9 | 9 | 5 | 10 |
| | | Rot | 606 | 0.4 | . | . | 0.2 | 2.4 | 0.4 | . | 6.8 | | . | . | . | . | . | . | . | | 6.0 | | . | . | 0.9 | 3.4 | 0.5 | . | . | . | . | 2.4 | | 23.4 | 40 | − 35 | 12 | 7 | 6 | 7 |
| Iller | Obere Iller | Nebelhorn | 1930 | 3.7 | 2.1 | . | 3.1 | . | . | 18.5 | . | 8.5 | . | . | . | . | . | . | 7.5 | 19.8 | 3.6 | . | . | 5.5 | . | . | . | . | . | . | . | . | | 72.3 | 49 | − 74 | 9 | 9 | 8 | 27 |
| | | Birgsau | 950 | 9.8 | 3.7 | . | 5.8 | 0.6 | 2.5 | 16.4 | 0.1 | 15.1 | 0.9 | . | . | . | . | . | 6.2 | 11.5 | 4.0 | . | . | 5.0 | 1.1 | 8.8 | 3.9 | . | . | . | . | . | | 95.4 | | | 16 | 13 | 9 | 15 |

## November — Tägliche Niederschlagshöhen in Millimetern, gemessen um 7 Uhr morgens — 1942

| Flußgebiet | | Ort | Seehöhe m | 1 | 2 | 3 | 4 | 5 | 6 | 7 | 8 | 9 | 10 | 11 | 12 | 13 | 14 | 15 | 16 | 17 | 18 | 19 | 20 | 21 | 22 | 23 | 24 | 25 | 26 | 27 | 28 | 29 | 30 | 31 | Monatssumme mm | % der Norm. | Abweichung v. d. Norm. | Zahl der Tage mit Niederschl. ≧0.1 | Niederschl. ≧1.0 | * ≧0.1 | ≋ |
|---|---|---|---|---|---|---|---|---|---|---|---|---|---|---|---|---|---|---|---|---|---|---|---|---|---|---|---|---|---|---|---|---|---|---|---|---|---|---|---|
| Iller | Obere Iller | Oberstdorf | 816 | 8.2 | 2.3 | . | 5.1 | 0.1 | 1.1 | 12.4 | . | 15.7 | 0.3 | 0.0 | . | . | . | . | . | 8.9 | 9.3 | 3.7 | . | . | 3.8 | 1.5 | 12.8 | 2.9 | . | . | . | . | . | 88.1 | 82 | − 19 | 15 | 13 | 9 | 15 |
| | | Mittelberg | 1353 | 11.3 | 3.4 | . | 7.0 | . | 1.7 | 17.2 | . | 14.8 | . | . | . | . | . | . | . | 3.4 | 13.1 | 3.8 | . | . | 2.5 | 2.3 | 13.4 | 2.2 | . | . | . | . | . | 96.1 | | | 13 | 13 | 9 | 24 |
| | | Riezlern | 1150 | 8.8 | 2.8 | . | 6.0 | 0.0 | 2.3 | 17.3 | . | 17.0 | 0.2 | . | . | . | . | . | . | 5.9 | 11.4 | 4.4 | . | . | 2.4 | 2.5 | 12.8 | 2.0 | . | . | . | . | 0.0 | | 95.8 | | | 14 | 13 | 8 | 15 |
| | | Sonthofen | 735 | 4.4 | 0.3 | . | 1.2 | . | 2.8 | 6.2 | . | 9.8 | . | . | . | . | . | . | . | 8.2 | 13.0 | 3.2 | . | . | . | . | 11.1 | 4.7 | . | . | . | . | . | | 67.9 | | | 11 | 10 | 5 | 14 |
| | | Oberjoch | 1136 | 7.5 | 3.9 | . | 3.5 | . | 3.6 | 21.8 | . | 17.5 | 0.2 | . | . | . | . | . | . | 9.3 | 18.6 | 3.5 | . | . | 3.2 | 0.6 | 14.8 | 9.4 | . | . | . | . | . | | 117.4 | 121 | + 20 | 14 | 12 | 8 | 15 |
| | | Oberdorf, Bad | 850 | 8.5 | 1.4 | . | 3.8 | . | 3.0 | 20.8 | . | 14.0 | . | . | . | . | . | . | . | 9.8 | 24.3 | 3.9 | . | . | 3.8 | . | 15.2 | 3.2 | . | . | . | . | . | | 111.7 | 132 | + 27 | 12 | 12 | 6 | 14 |
| | | Thalkirchdorf | 737 | 10.2 | 0.6 | . | 2.1 | 2.6 | 3.4 | 13.2 | . | 21.3 | . | . | . | . | . | . | . | 9.4 | 14.9 | 1.8 | . | . | 2.0 | 8.7 | 1.9 | . | . | . | . | . | . | | 92.1 | 88 | − 12 | 13 | 12 | 5 | 14 |
| | | Immenstadt | 731 | 6.0 | 1.1 | . | 1.3 | 0.2 | 2.9 | 13.7 | 0.3 | 9.7 | . | . | . | . | . | . | . | 9.0 | 8.9 | 2.7 | . | . | 1.6 | 0.0 | 12.0 | 5.0 | . | . | . | . | 2.0 | | 76.4 | 68 | − 36 | 15 | 13 | 7 | 14 |
| | | Bodelsberg | 896 | 3.5 | 0.0 | . | 2.4 | . | 1.9 | 5.8 | 0.0 | 5.9 | . | . | . | . | . | . | . | 5.1 | 10.4 | 4.3 | . | . | 0.3 | 0.0 | 12.0 | 2.6 | . | . | . | . | . | | 54.2 | | | 20 | 8 | 8 | 15 |
| | Mittlere Iller | Diepolz | 965 | 7.0 | . | . | 0.5 | . | 3.4 | 10.3 | . | 11.2 | . | . | . | . | . | . | . | 0.7 | 21.0 | 8.1 | . | . | . | . | 10.2 | 4.4 | . | . | . | . | . | | 76.8 | 66 | − 40 | 10 | 8 | 5 | 14 |
| | | Martinszell | 745 | 4.2 | 0.1 | . | 0.9 | . | 3.1 | 6.2 | . | 4.4 | . | . | . | . | . | . | . | 3.2 | 5.4 | 3.3 | . | . | 1.2 | 0.1 | 9.2 | 2.3 | . | . | . | . | . | | 43.6 | 56 | − 34 | 13 | 10 | 7 | 14 |
| | | Buchenberg | 905 | 3.9 | . | . | 2.0 | . | 2.5 | 5.5 | . | 8.6 | . | . | . | . | . | . | . | 2.8 | 7.4 | 4.4 | . | . | 0.5 | . | 8.7 | 3.5 | . | . | . | . | 0.5 | | 50.3 | 51 | − 48 | 12 | 10 | 6 | 14 |
| | | Krugzell | 667 | 4.5 | 0.0 | . | 0.6 | 0.0 | 1.8 | 1.5 | 0.0 | 5.1 | 0.0 | . | . | . | . | . | . | 1.7 | 6.7 | 2.1 | . | . | 1.6 | 0.0 | 8.2 | 1.3 | . | . | . | . | . | | 35.1 | 54 | − 30 | 11 | 10 | 7 | 10 |
| | | Frauenzell | 731 | 7.1 | 0.5 | . | . | 0.3 | 1.6 | 4.2 | 0.5 | 8.9 | . | . | . | . | . | . | . | 3.4 | 3.3 | 7.0 | . | . | 2.6 | . | 10.6 | 1.5 | . | . | . | . | . | | 51.5 | 65 | − 28 | 13 | 10 | 13 | 14 |
| | | Ittelsburg | 718 | 6.1 | 0.0 | . | . | 0.6 | 0.7 | 2.0 | 0.3 | 6.8 | . | . | . | . | . | . | . | 3.2 | 3.8 | 1.2 | 0.2 | . | 1.4 | 0.0 | 6.4 | 0.9 | . | . | . | . | . | | 33.6 | 55 | − 28 | 13 | 8 | 7 | 14 |
| | Untere Iller | Leutkirch | 660 | 6.5 | . | . | 0.3 | 0.7 | 1.2 | 1.8 | 1.1 | 7.0 | . | . | . | . | . | . | . | 2.2 | 4.0 | 3.9 | . | . | 2.0 | 0.0 | 6.0 | 0.7 | . | . | . | . | 0.2 | | 37.6 | | | 14 | 10 | 7 | 9 |
| | | Reischenhof | 570 | 3.9 | . | . | 4.5 | | | | 9.4 | | | | | | | | | . | 4.0 | 3.2 | . | . | . | . | 4.5 | . | . | . | . | . | . | | 29.5 | 67 | − 15 | 10 | 8 | 3 | 11 |
| | | Jedesheim | 500 | 2.4 | 0.3 | . | 0.2 | . | 2.8 | 0.7 | 1.8 | 7.8 | . | . | . | . | . | . | . | 1.1 | 0.9 | 3.3 | . | . | 0.8 | . | 4.1 | . | . | . | . | . | . | | 26.2 | 62 | − 16 | 12 | 7 | 5 | 8 |
| Iller bis Lech | Blau | Westerheim | 815 | 4.2 | 0.1 | 1.1 | . | 0.6 | 7.9 | . | 5.3 | 7.0 | . | . | . | . | . | . | . | 3.2 | 5.2 | 7.0 | . | . | 3.7 | 0.1 | 7.8 | 0.4 | . | . | . | 0.4 | 4.7 | | 48.7 | | | 16 | 11 | 12 | 14 |
| | | Seißen | 707 | 5.5 | . | 0.3 | 0.6 | 2.2 | 6.1 | 0.3 | . | 6.5 | . | . | . | . | . | . | . | 2.6 | 3.4 | 0.5 | . | . | . | . | 13.0 | . | . | . | . | . | . | | 41.0 | 76 | − 13 | 11 | 7 | 4 | 10 |
| | | Merklingen | 700 | 3.5 | 0.4 | 0.5 | 0.5 | 1.0 | 7.8 | . | 4.3 | 2.6 | . | . | . | . | . | . | . | 4.4 | 3.7 | 3.5 | . | . | 2.7 | 0.3 | 6.3 | 0.0 | . | . | . | . | 4.5 | | 46.0 | | | 15 | 11 | 7 | 14 |
| | | Ulm | 495 | 2.8 | . | 1.2 | 0.6 | 1.4 | 4.9 | . | 4.2 | 3.7 | . | . | . | . | . | . | . | 3.7 | 0.8 | 6.8 | 1.2 | . | 0.2 | 0.9 | 4.1 | . | . | . | 0.4 | 0.6 | 1.0 | | 38.5 | 91 | − 4 | 17 | 11 | 9 | 7 |
| | D. | Weißenhorn | 506 | 1.5 | 0.4 | 0.2 | 1.1 | 3.0 | 0.1 | 1.9 | 5.2 | . | . | . | . | . | . | . | . | 2.0 | 1.3 | 5.0 | . | . | 0.9 | . | 3.8 | . | . | . | . | . | 0.3 | | 26.7 | 69 | − 12 | 14 | 9 | 5 | 9 |
| | Günz | Obergünzburg | 738 | 3.8 | 0.8 | . | 2.9 | 0.6 | 2.2 | 6.5 | 0.1 | 6.7 | . | . | . | . | . | . | . | 5.1 | 6.6 | 4.4 | . | . | 6.2 | 5.1 | 1.7 | . | . | . | . | . | . | | 67.9 | 97 | − 2 | 15 | 12 | 4 | 14 |
| | | Ottobeuren | 660 | 3.5 | . | . | 0.1 | . | 0.5 | 3.5 | 0.5 | 4.8 | . | . | . | . | . | . | . | 3.6 | 3.4 | 3.7 | 0.3 | . | 1.5 | 0.5 | 4.5 | 0.8 | . | . | . | . | 0.7 | | 31.9 | 58 | − 23 | 15 | 8 | 9 | 14 |
| | | Arlesried | 650 | 2.6 | 0.3 | . | 0.4 | 0.1 | 2.8 | 1.8 | 0.5 | 7.1 | . | . | . | . | . | . | . | 1.8 | 2.2 | 3.8 | 0.0 | . | 1.3 | . | 5.4 | 0.7 | . | . | . | . | . | | 30.8 | 69 | − 14 | 14 | 9 | 6 | 14 |
| | | Leipheim | 475 | 0.8 | 0.3 | . | 1.2 | 1.6 | 5.2 | 2.3 | . | 3.4 | . | . | . | . | . | . | . | 0.4 | 1.2 | 4.8 | . | . | 1.1 | 0.0 | 1.5 | . | . | . | . | . | 0.7 | | 24.5 | 53 | − 22 | 14 | 9 | 2 | 6 |
| | Mindel | Mindelheim | 607 | 1.2 | 0.3 | . | 0.6 | 0.7 | 2.1 | 2.1 | . | 5.2 | . | . | . | . | . | . | . | 0.5 | 2.1 | 1.7 | 0.4 | . | 0.3 | . | 3.7 | 0.3 | . | . | . | . | 0.1 | | 21.3 | 48 | − 23 | 15 | 7 | 7 | 11 |
| | | Röfingen | 474 | 0.4 | 0.5 | . | 0.6 | 1.0 | 0.5 | 0.4 | 0.2 | 4.1 | . | . | . | . | . | . | . | 0.2 | 1.4 | 4.5 | . | . | 2.8 | 1.0 | 3.0 | . | . | . | . | . | 0.5 | | 21.1 | 47 | − 24 | 15 | 7 | 6 | 11 |
| | | Krumbach | 514 | 1.2 | 0.3 | . | 0.4 | 0.1 | 2.6 | . | 2.0 | 6.7 | . | . | . | . | . | . | . | 1.7 | 2.0 | 7.3 | . | . | 1.8 | 0.1 | 6.1 | . | . | . | . | . | 0.7 | | 33.0 | 70 | − 14 | 14 | 9 | 7 | 3 |
| | Brenz | Heidenheim | 494 | 2.3 | . | 0.4 | 1.5 | 3.7 | 10.3 | 0.1 | 1.6 | 3.0 | . | . | . | . | . | . | . | 1.2 | 2.2 | 5.5 | . | . | 0.0 | 0.1 | 9.5 | 0.0 | . | . | . | 0.0 | 2.5 | | 43.9 | 83 | − 9 | 14 | 11 | 6 | 9 |
| | | Ettlenschieß | 656 | 6.0 | . | . | 2.4 | . | 6.5 | . | 2.0 | 6.0 | . | . | . | . | . | . | . | 4.6 | 4.0 | 6.3 | . | . | 3.4 | 0.5 | 6.1 | . | . | . | . | . | 7.0 | | 54.8 | 110 | + 5 | 12 | 11 | 7 | 15 |
| | | Gundelfingen | 440 | 0.6 | 0.8 | . | 0.2 | 4.0 | 8.0 | . | 1.2 | 2.3 | . | . | . | . | . | . | . | 0.6 | 2.2 | *4.0* | . | . | 1.7 | . | 2.5 | . | . | . | . | . | 1.5 | | 29.6 | 73 | − 11 | 13 | 9 | 4 | 8 |
| | Donau | Eglingen | 549 | 0.3 | 0.4 | 0.5 | 0.1 | 3.8 | 5.2 | . | 1.9 | 2.1 | . | . | . | . | . | . | . | 1.2 | 1.5 | 5.4 | . | . | 5.3 | . | 3.2 | . | . | . | . | . | . | | 30.9 | 70 | − 13 | 13 | 9 | 4 | 12 |
| | | Blindheim (Bhf) | 416 | . | 0.1 | . | 1.1 | 4.4 | 4.0 | . | . | 4.2 | . | . | . | . | . | . | . | 0.4 | 2.9 | 5.4 | . | . | 1.7 | 0.0 | 3.8 | . | . | . | . | 0.1 | 0.5 | | 28.6 | | | 12 | 8 | 5 | 7 |
| | | Stillnau | 430 | 3.0 | 1.1 | 0.7 | . | 7.4 | 3.4 | . | 2.3 | 4.4 | . | . | . | . | . | . | . | 0.1 | 4.2 | 1.9 | . | . | 0.2 | . | . | . | . | . | . | 0.3 | . | | 29.0 | | | 12 | 8 | 5 | . |
| | Wörnitz | Wörnitz | 488 | 0.5 | 1.3 | 0.3 | . | 12.6 | 5.8 | . | 0.5 | 3.6 | . | 0.5 | . | . | . | . | . | 0.9 | 1.2 | 5.2 | . | . | 4.3 | 0.1 | 3.6 | 0.0 | . | . | . | 0.1 | 3.3 | | 43.8 | 83 | − 9 | 16 | 9 | 8 | 12 |
| | | Karlsholz | 512 | . | 2.8 | 2.1 | . | 19.1 | | . | 4.9 | | . | 0.9 | . | . | . | . | . | 12.2 | | | . | . | 3.2 | . | 2.2 | . | . | . | 2.8 | | | 50.2 | | | 14 | *11* | 7 | 9 |
| | | Öttingen | 420 | . | 0.3 | . | 0.5 | 13.5 | 4.5 | . | 0.7 | 3.6 | . | . | . | 0.0 | . | . | . | 1.3 | 1.5 | 5.0 | 0.0 | . | 1.3 | 0.0 | 3.5 | . | . | . | . | . | 0.6 | | 36.3 | | | 12 | 8 | 5 | 7 |
| | | Bopfingen | 470 | 0.4 | . | . | 1.2 | 7.5 | 6.8 | . | . | 6.2 | . | . | . | . | . | . | . | 1.8 | 2.2 | 3.4 | . | 0.1 | 2.1 | 0.9 | 6.7 | . | . | . | . | . | 2.5 | | 41.8 | 79 | − 11 | 13 | 10 | 7 | 8 |
| | | Möttingen | 413 | 0.0 | 0.3 | 0.2 | 0.1 | 5.5 | 3.8 | . | 1.0 | 3.6 | . | . | . | . | . | . | . | 1.2 | 1.6 | 5.1 | . | . | 0.3 | . | 2.9 | . | . | . | . | 0.0 | 1.0 | | 26.6 | 77 | − 8 | 13 | 9 | 5 | 7 |
| | | Donauwörth | 415 | . | 0.2 | 0.2 | 0.8 | 4.0 | 3.7 | 0.1 | 1.7 | 3.3 | . | . | . | 0.1 | . | . | . | 0.7 | 2.3 | 5.3 | . | . | 2.2 | 0.2 | 3.3 | . | . | . | . | 0.1 | 1.3 | | 29.7 | 71 | − 12 | 17 | 9 | 8 | 11 |
| | Donau | Ziemetshausen | 485 | 0.3 | 0.3 | . | 0.5 | 0.0 | 3.7 | . | 2.0 | 7.2 | . | . | . | . | . | . | . | 0.2 | 4.2 | 2.9 | . | . | 1.3 | . | 1.9 | . | . | . | . | . | 0.3 | | 24.8 | | | 12 | 7 | 6 | 9 |
| | | Bliensbach | 437 | 0.1 | 1.2 | . | 0.6 | 2.7 | 4.3 | . | . | 4.1 | . | . | . | . | . | . | . | 0.2 | 0.8 | 11.2 | . | . | 1.0 | . | 5.4 | . | . | . | . | . | 0.1 | | 31.5 | 76 | − 10 | 12 | 7 | 6 | 13 |
| | | Kreppen | 460 | 0.3 | 3.4 | 1.4 | 1.1 | 2.6 | 3.8 | 2.2 | 3.6 | 7.5 | . | . | . | . | . | . | 0.3 | 2.4 | 0.1 | 6.4 | . | . | 7.2 | 4.9 | 5.6 | 3.9 | . | . | . | . | . | | 56.7 | 130 | + 13 | 17 | 14 | 8 | 11 |
| Lech | Grenze bis Wertach | Fallmühle | 928 | | 5.0 | | 1.0 | 3.0 | 11.5 | . | . | 17.0 | . | . | . | . | . | . | . | 12.0 | 16.5 | 1.5 | . | . | 2.5 | . | 13.0 | 3.0 | . | . | . | . | . | | 86.0 | 88 | − 12 | 12 | 12 | 6 | 14 |
| | | Horn | 794 | 4.0 | 4.3 | . | 2.0 | . | 0.6 | 13.0 | . | 17.0 | 0.1 | . | . | . | . | . | . | 5.0 | 11.2 | 3.0 | . | . | 3.0 | 0.0 | 12.2 | 2.8 | . | . | . | . | 0.1 | | 78.3 | | | 14 | 11 | 9 | 17 |
| | | Neuschwanstein | 965 | 2.4 | 4.6 | . | 2.8 | . | 3.0 | 16.1 | . | 22.2 | . | . | . | . | . | . | . | 10.5 | 15.4 | 4.0 | . | . | 5.6 | 0.7 | 16.0 | 7.2 | . | . | . | . | . | | 110.5 | 168 | + 45 | 13 | 12 | 8 | 18 |
| | | Buching | 810 | 1.5 | 5.6 | . | 1.5 | . | 2.8 | 11.9 | . | 12.2 | . | . | . | . | . | . | . | 11.9 | 6.2 | 3.1 | . | . | 4.9 | 0.2 | 14.4 | 10.1 | . | . | . | . | . | | 86.3 | 146 | + 27 | 13 | 12 | 8 | 15 |
| | | Steingaden | 774 | 0.5 | 4.5 | . | 3.4 | . | 2.3 | 9.3 | . | 9.6 | . | . | . | . | . | . | . | 7.5 | 4.3 | 3.6 | . | . | 2.2 | 0.1 | 10.1 | 2.0 | . | . | . | . | 0.4 | | 59.8 | 97 | − 2 | 14 | 11 | 8 | 11 |
| | | Apfeldorf | 664 | . | 3.2 | . | 6.1 | . | 1.7 | 6.5 | . | 7.8 | . | . | . | . | . | . | . | 1.5 | 7.6 | 1.9 | . | . | 1.5 | 1.3 | 6.6 | 0.8 | . | . | . | . | . | | 46.5 | | | 12 | 12 | 7 | 13 |
| | | Denklingen | 700 | 0.2 | 3.9 | . | 4.9 | . | 2.2 | 8.3 | . | 7.6 | . | . | . | . | . | . | . | 2.8 | 0.4 | 4.1 | . | . | . | 0.0 | 8.5 | 0.7 | . | . | . | . | 0.0 | | 43.6 | 86 | − 7 | 10 | 8 | 5 | 9 |

| Flußgebiet | | Ort | Seehöhe m | 1 | 2 | 3 | 4 | 5 | 6 | 7 | 8 | 9 | 10 | 11 | 12 | 13 | 14 | 15 | 16 | 17 | 18 | 19 | 20 | 21 | 22 | 23 | 24 | 25 | 26 | 27 | 28 | 29 | 30 | 31 | Monatssumme mm | Monatssumme % der Norm. | Abweichung v. d. Norm. | Zahl der Tage mit Niederschl. ≧0.1 | Niederschl. ≧1.0 | * ≧0.1 | * |
|---|---|---|---|---|---|---|---|---|---|---|---|---|---|---|---|---|---|---|---|---|---|---|---|---|---|---|---|---|---|---|---|---|---|---|---|---|---|---|---|---|
| Lech | Grenze bis Wertach | Landsberg a. L. | 587 | 0.3 | 2.9 | . | 1.8 | 0.6 | 2.2 | 9.7 | . | 4.4 | . | . | . | . | . | 0.0 | . | 0.9 | 3.9 | 1.3 | 0.3 | . | 0.0 | 1.8 | 1.0 | 1.4 | . | . | 0.0 | 0.2 | 0.4 | | 32.3 | 62 | − 20 | 16 | 10 | 8 | 9 |
| | | Lechfeld | 550 | . | 2.2 | . | 5.0 | 0.8 | 4.0 | 1.8 | 3.1 | 5.4 | . | . | . | . | . | . | . | 0.5 | 3.7 | 2.3 | . | . | 1.1 | 0.3 | 3.3 | 0.3 | . | . | 0.0 | 0.0 | | | 33.8 | | | 14 | 10 | 7 | 7 |
| | | Issing | 720 | 0.5 | 4.0 | . | 5.4 | . | 2.3 | 7.4 | . | 5.7 | . | . | . | . | . | . | . | 2.1 | 3.4 | 3.1 | 0.4 | . | 1.2 | 0.0 | 5.9 | 0.8 | . | . | . | 1.0 | | | 43.2 | 75 | − 14 | 14 | 11 | 8 | 13 |
| | | Augsburg-St. Stefan | 490 | 0.5 | 0.8 | . | 0.6 | 1.0 | 4.3 | 0.9 | 0.1 | 6.3 | . | . | . | . | . | . | . | 0.7 | 1.9 | 4.3 | . | . | 3.8 | 0.4 | 5.5 | . | . | . | . | 0.4 | | | 31.5 | 71 | − 13 | 15 | 7 | 7 | 9 |
| | Wertach | Wertach | 915 | 6.0 | 1.2 | . | 0.0 | . | 2.9 | 3.9 | . | 12.4 | . | . | . | . | . | . | . | 8.2 | 10.2 | 0.3 | . | . | 1.3 | 0.1 | 7.1 | 2.5 | . | . | . | . | | | 56.1 | 54 | − 47 | 12 | 10 | 7 | 14 |
| | | Görisried | 804 | 2.7 | 2.5 | . | 2.2 | . | 2.1 | 8.8 | . | 8.2 | . | . | . | . | . | . | . | 3.7 | 9.1 | 5.1 | . | . | 1.4 | . | 11.1 | 1.1 | . | . | . | . | | | 58.0 | | | 12 | 12 | 6 | 14 |
| | | Mittersulzberg | 909 | 4.2 | 1.8 | . | 0.5 | . | 3.5 | 7.8 | . | 8.5 | . | . | . | . | . | . | . | 8.2 | 7.5 | 4.8 | . | . | 3.5 | 1.2 | 17.6 | 6.3 | . | . | . | . | | | 77.4 | 115 | + 10 | 13 | 13 | 8 | 15 |
| | | Unterthingau | 772 | 2.0 | 2.1 | . | 5.8 | . | 2.0 | 7.0 | . | 7.9 | . | . | . | . | . | . | . | 6.3 | 6.4 | 2.8 | . | . | 0.4 | . | 14.1 | 1.3 | . | . | . | . | | | 58.1 | 81 | − 14 | 12 | 11 | 6 | 12 |
| | | Kaufbeuren | 700 | 1.8 | 1.1 | . | 2.1 | 0.3 | 1.7 | 4.6 | 0.4 | 8.0 | . | . | . | . | . | . | . | 3.0 | 4.3 | 2.0 | . | . | 1.0 | . | 7.6 | 1.5 | . | . | 0.0 | 0.0 | 0.0 | | 40.4 | 68 | − 19 | 14 | 12 | 6 | 11 |
| | | Ingenried | 660 | 1.8 | . | . | 2.3 | . | 2.3 | 4.0 | . | 7.1 | . | . | . | . | . | . | . | 1.9 | 3.4 | 3.2 | . | . | 0.1 | . | 6.3 | 2.5 | . | . | . | . | | | 34.9 | 69 | − 16 | 11 | 10 | 6 | 11 |
| | | Türkheim | 599 | 1.8 | 1.5 | . | 1.3 | 0.9 | 2.9 | 2.6 | 0.5 | 2.2 | . | 0.1 | . | . | . | . | . | 1.4 | 5.9 | 2.1 | 0.5 | . | 0.7 | 0.4 | 5.2 | 0.4 | . | . | . | 0.2 | . | | 30.6 | 66 | − 16 | 18 | 10 | 10 | 12 |
| | | Auerberg | 1055 | 1.7 | 3.2 | . | 2.0 | . | . | 8.5 | . | 16.6 | . | . | . | . | . | . | . | 10.3 | 6.6 | 4.1 | . | . | . | . | 31.3 | 1.3 | . | . | . | . | | | 85.6 | 141 | + 25 | 10 | 10 | 6 | 17 |
| | | Krottenhill | 885 | 1.9 | . | . | 10.2 | . | . | . | . | 11.3 | . | . | . | . | . | . | . | | 15.0 | | | | . | . | 11.4 | 9.5 | . | 2.4 | . | . | | | 61.7 | 95 | − 3 | 10 | 10 | 6 | 14 |
| | | Hiltenfingen | 558 | 0.6 | 1.0 | . | 0.8 | . | 2.0 | 3.2 | . | 5.0 | . | . | . | . | . | . | . | 0.3 | 2.6 | 1.9 | . | . | 1.6 | 0.0 | 2.8 | 0.1 | . | . | . | . | 0.4 | | 22.3 | 52 | − 20 | 13 | 8 | 7 | 9 |
| | | Holzhausen | 610 | 0.8 | 2.9 | . | 1.6 | 2.2 | 2.3 | 7.1 | . | 7.6 | . | . | . | . | . | . | . | 1.2 | 2.4 | 2.6 | . | . | 0.7 | 0.0 | 4.0 | 0.6 | . | . | . | . | 0.1 | | 36.1 | 69 | − 16 | 14 | 10 | 6 | 9 |
| | L. | Rain a. L. | 402 | 1.5 | 1.3 | . | . | . | 5.2 | 4.8 | . | 4.3 | . | . | . | . | . | . | . | . | 2.6 | 1.3 | . | . | . | . | 6.2 | . | . | . | . | . | 2.8 | | 30.0 | 77 | − 9 | 9 | 9 | 4 | 9 |
| Lech bis Nab | Lech bis Paar | Neuburg a. D. | 388 | 0.0 | 1.1 | . | 0.0 | 5.5 | 3.7 | 0.2 | 0.2 | 3.1 | . | 0.3 | . | . | . | . | . | 0.4 | 0.9 | 3.0 | . | . | 0.0 | 0.0 | 3.4 | . | . | . | . | 0.2 | 5.3 | | 27.3 | 66 | − 14 | 13 | 7 | 6 | 7 |
| | | Ammerfeld | 510 | . | 1.2 | . | . | 3.2 | 6.2 | 1.9 | 0.5 | 5.3 | . | . | . | . | . | . | . | . | 2.1 | 0.1 | . | 2.5 | 0.0 | 5.2 | 10.5 | . | . | . | 0.2 | . | 4.1 | | 43.0 | 100 | 0 | 13 | 10 | 7 | 13 |
| | | Ingolstadt | 371 | . | 2.5 | . | 0.8 | 5.1 | 3.4 | . | 1.7 | 2.0 | . | 0.3 | . | . | . | . | . | 0.2 | . | 4.1 | . | . | 3.6 | . | 4.7 | . | . | . | . | . | 2.0 | | 30.4 | 75 | − 10 | 12 | 9 | 5 | 7 |
| | Paar | Freienried | 529 | 1.1 | 4.3 | . | 7.7 | . | 6.3 | 8.3 | 3.3 | 7.8 | . | . | . | . | . | . | . | 0.0 | 9.0 | 2.4 | . | . | 4.7 | . | 1.2 | . | . | . | . | . | . | | 56.4 | | | 11 | 11 | 4 | 10 |
| | | Pörnbach | 400 | 0.4 | 2.0 | . | 0.5 | 3.5 | 3.0 | 1.3 | 0.3 | 4.9 | 0.2 | 0.3 | . | . | . | . | . | 0.7 | 0.7 | 2.8 | . | . | 0.2 | 0.1 | 4.4 | . | . | . | . | . | 3.1 | | 28.4 | 68 | − 13 | 17 | 9 | 6 | 10 |
| | | Ludwigsmoos | 380 | . | 1.6 | . | . | 4.1 | 3.2 | 1.2 | . | 5.4 | . | . | . | . | . | . | . | . | 1.2 | 3.5 | . | . | 3.5 | . | 6.3 | . | . | . | . | . | 2.4 | | 32.4 | | | 10 | 10 | 5 | 8 |
| | Ilm | Scheyern | 481 | 0.1 | 2.6 | . | 0.8 | 1.8 | 3.2 | 3.1 | . | 5.8 | . | 0.1 | . | . | . | . | . | 0.4 | 4.9 | 4.4 | . | . | 2.4 | 0.3 | 5.0 | . | . | . | . | 0.1 | 1.4 | | 36.4 | 80 | − 9 | 16 | 10 | 8 | 7 |
| | | Geisenfeld | 384 | . | 2.7 | . | 0.4 | 4.0 | 4.3 | 1.3 | . | 4.9 | . | . | . | . | . | . | . | 1.1 | 1.7 | 4.3 | . | . | 4.1 | 0.3 | 6.1 | . | . | . | . | 0.2 | 2.7 | | 38.1 | 93 | − 3 | 14 | 11 | 8 | 7 |
| | D. | Neustadt a. D. | 350 | . | 1.9 | . | . | 3.5 | 2.3 | . | . | 3.4 | . | . | . | . | . | . | . | 1.5 | 4.5 | . | . | . | 3.5 | 0.0 | 5.5 | . | . | . | . | . | 2.8 | | 28.9 | 71 | − 12 | 9 | 9 | 4 | 8 |
| | Altmühl | Elbersroth | 450 | 0.1 | 3.5 | 0.1 | 2.8 | 8.4 | 6.0 | 0.1 | 0.9 | 3.1 | . | 0.0 | . | . | . | . | . | 0.9 | 2.4 | 4.6 | 0.1 | . | 3.4 | 0.2 | 3.0 | . | . | . | . | 0.6 | 2.8 | | 43.0 | 88 | − 6 | 18 | 10 | 9 | 12 |
| | | Burk | 470 | . | 0.4 | . | 0.5 | 14.2 | 5.6 | . | 1.7 | 3.1 | . | 0.3 | . | . | . | . | . | 1.0 | 3.6 | 5.7 | . | . | 2.0 | 1.0 | 5.7 | . | . | . | . | . | 4.5 | | 49.3 | 104 | + 2 | 14 | 11 | 7 | 4 |
| | | Gunzenhausen | 420 | . | 1.6 | 0.8 | . | 11.1 | 4.3 | . | . | 5.5 | . | . | . | . | . | . | . | 1.9 | 4.2 | 5.2 | . | . | 1.6 | 1.9 | 2.8 | . | . | . | . | 0.7 | 2.1 | | 43.7 | 102 | + 1 | 13 | 11 | 8 | 11 |
| | | Rehlingen | 457 | . | 0.1 | . | 0.2 | 8.5 | 3.0 | . | . | 4.2 | . | . | . | . | . | . | . | 1.5 | 2.4 | 6.5 | . | . | 3.7 | 0.5 | 6.2 | . | . | . | . | 0.4 | 4.2 | | 41.4 | 79 | − 11 | 13 | 9 | 8 | 7 |
| | | Eichstätt | 388 | . | 0.5 | . | 0.9 | 7.8 | 3.2 | . | . | 4.4 | . | 0.4 | . | . | . | . | . | 1.8 | 1.2 | 4.4 | . | . | 3.4 | 0.4 | 5.2 | . | . | . | . | 0.6 | 4.7 | | 38.9 | 85 | − 7 | 14 | 9 | 8 | 9 |
| | | Freystadt/Opf. | 407 | 0.0 | 2.1 | . | . | 6.4 | 4.1 | . | 0.2 | 4.5 | . | . | . | . | . | . | . | 2.8 | 2.1 | 5.2 | . | . | 3.6 | 0.8 | 2.7 | . | . | . | . | 0.4 | 3.5 | | 38.9 | | | 14 | 10 | 7 | 10 |
| | | Thalmässing | 410 | . | 4.3 | . | . | 7.5 | 3.7 | . | 0.5 | 4.1 | . | 0.3 | . | . | . | . | . | 2.1 | 0.7 | 4.6 | . | . | 4.1 | 0.1 | 4.6 | . | . | . | . | 0.2 | 2.5 | | 39.3 | 83 | − 8 | 14 | 9 | 8 | 12 |
| | | Mühlhausen | 400 | . | 3.8 | . | . | 6.4 | 2.5 | . | 0.2 | 4.7 | 0.2 | 1.0 | . | . | . | . | . | 4.3 | 0.4 | 3.8 | . | . | 4.3 | 2.9 | 6.3 | . | . | . | . | 0.8 | 4.3 | | 45.9 | | | 15 | 11 | 7 | 8 |
| | | Daßwang | 521 | . | 4.2 | . | . | 7.2 | 2.4 | . | 0.2 | 4.5 | . | 2.5 | . | . | . | . | . | 2.3 | 3.7 | 3.6 | . | . | 5.0 | 0.6 | 6.3 | . | . | . | . | . | 2.0 | | 44.5 | 94 | − 3 | 13 | 11 | 7 | 12 |
| | | Dietfurt a. A. | 364 | . | 4.4 | . | 0.1 | 9.9 | 4.2 | . | . | 5.1 | . | 1.4 | . | . | . | . | . | 2.5 | 1.5 | 3.2 | 0.2 | 0.2 | 3.9 | 0.7 | 5.4 | . | . | . | . | 0.7 | 4.0 | | 47.4 | 118 | + 7 | 16 | 11 | 7 | 7 |
| | Altmühl bis Nab | Kelheim | 350 | . | 2.1 | . | 0.1 | 4.0 | 2.2 | 0.3 | . | 3.8 | 0.3 | . | . | . | . | . | . | 2.3 | 1.4 | 4.7 | . | . | 3.0 | 0.6 | 6.5 | . | . | . | . | . | 5.5 | | 36.8 | 93 | − 3 | 14 | 10 | 6 | 14 |
| | | Velburg | 510 | . | 8.4 | . | . | 9.0 | 2.1 | . | 0.7 | 3.6 | . | 1.1 | . | . | . | . | . | 6.0 | 2.3 | 6.2 | 0.2 | . | 4.7 | 8.1 | 13.5 | . | . | . | 1.1 | 11.2 | | 78.2 | 134 | + 20 | 15 | 13 | 8 | 7 |
| | | Painten | 498 | . | 4.1 | . | . | 7.2 | . | . | . | 3.8 | . | . | . | . | . | . | . | 0.2 | . | 0.8 | . | . | 1.2 | . | 9.0 | . | . | . | . | . | 13.9 | | 40.2 | 87 | − 6 | 8 | 6 | 4 | 8 |
| Nab | Waldnab | Bärnau | 600 | . | 7.0 | 8.3 | . | 6.2 | 2.3 | 0.1 | 0.7 | 7.5 | 4.0 | 0.3 | . | . | . | 1.0 | 2.5 | 3.5 | 6.2 | . | 0.5 | 5.3 | 1.4 | 7.7 | . | . | . | 0.2 | 0.4 | 2.0 | | 67.1 | 115 | + 9 | 20 | 14 | 9 | 14 |
| | | Tirschenreuth | 500 | . | 4.8 | 0.4 | 0.3 | 6.2 | 2.2 | 0.8 | 0.9 | 5.9 | 0.6 | 2.7 | 2.2 | . | . | . | . | 1.7 | 2.0 | 2.4 | . | 0.3 | 2.2 | 0.1 | 4.8 | . | . | . | . | 0.3 | 1.3 | | 42.1 | 100 | 0 | 21 | 13 | 9 | 1 |
| | | Brand i. Opf. | 576 | . | . | . | 0.3 | 8.3 | 5.3 | 0.7 | 0.1 | 3.8 | . | 3.2 | . | . | . | . | . | 3.5 | 3.5 | 1.5 | . | . | 1.5 | 8.4 | 11.6 | . | . | . | . | 1.4 | 4.2 | | 57.3 | 67 | − 28 | 15 | 12 | 9 | 15 |
| | | Steinwald-Waldhaus | 822 | . | 7.0 | 3.5 | . | 6.2 | 1.5 | . | 0.5 | 6.9 | 0.3 | 3.2 | . | . | . | . | . | 2.9 | 3.4 | 1.5 | . | 0.4 | 5.5 | 1.8 | 9.0 | . | . | . | . | 2.3 | 3.3 | | 59.2 | 58 | − 42 | 15 | 12 | 10 | 19 |
| | | Erbendorf | 510 | . | 6.4 | 4.0 | . | 6.7 | 3.3 | 0.2 | 0.5 | 3.6 | 0.2 | 2.8 | . | . | . | . | . | 2.7 | 2.6 | 3.0 | . | . | 2.8 | 4.5 | 8.9 | . | . | . | . | 0.7 | 5.7 | | 58.6 | 87 | − 9 | 17 | 13 | 7 | 12 |
| | | Flossenbürg | 620 | . | 5.7 | 1.5 | . | 7.3 | 2.0 | . | 0.9 | 6.3 | 4.3 | 1.2 | . | . | . | . | . | 3.4 | 1.2 | 3.6 | . | 0.4 | 5.9 | 2.3 | 6.2 | 1.3 | 2.6 | 2.1 | 0.2 | . | 4.0 | | 62.4 | 109 | + 5 | 20 | 17 | 7 | 9 |
| | | Weiden | 398 | . | 2.4 | . | . | 4.0 | 3.8 | 2.5 | 0.3 | 4.5 | 0.3 | 3.2 | . | . | . | . | 0.1 | 1.8 | 2.0 | 2.9 | . | . | . | . | 7.0 | 3.5 | . | . | . | 1.2 | 3.6 | | 43.1 | 96 | − 2 | 16 | 13 | 7 | 4 |
| | Heidenab | Kemnath | 456 | . | 3.5 | 1.8 | 1.5 | 5.8 | 2.4 | . | 0.1 | 5.4 | . | 5.7 | . | . | . | . | . | 3.0 | 1.7 | 2.5 | . | . | 6.0 | 3.1 | 3.5 | . | . | . | . | 2.5 | 3.7 | | 52.2 | 98 | − 1 | 16 | 15 | 9 | 6 |
| | | Pressath | 425 | . | 4.0 | 3.8 | . | 4.9 | 2.4 | . | 0.3 | 4.6 | 0.1 | 3.1 | . | . | . | . | . | 2.9 | 4.7 | 2.1 | . | 0.4 | 7.2 | 2.5 | 3.6 | . | . | . | . | 0.9 | 2.7 | | 50.2 | 106 | + 3 | 17 | 13 | 7 | 11 |
| | | Heinersreuth | 515 | . | 2.2 | 2.8 | . | 6.4 | 2.6 | 0.4 | 0.3 | 4.4 | . | 3.1 | . | . | . | . | 0.3 | 4.1 | 2.6 | 0.8 | . | 0.5 | 6.4 | 0.4 | 3.5 | . | . | . | . | . | 1.6 | | 42.4 | 76 | − 13 | 17 | 11 | 8 | 9 |
| | | Weiherhammer | 391 | . | 3.4 | 0.2 | 0.3 | 4.2 | 1.7 | . | . | 5.1 | 2.8 | . | . | . | . | . | . | . | 2.4 | 3.6 | . | . | 6.4 | 1.8 | 1.6 | . | . | . | . | . | 2.6 | | 36.1 | 80 | − 9 | 13 | 11 | 4 | 7 |
| | Nab | Oberfahrenberg | 802 | . | 7.2 | . | 0.2 | 6.0 | . | . | 3.0 | 7.3 | . | 4.3 | . | . | . | . | . | 0.3 | 1.0 | 1.2 | . | . | 2.5 | 2.2 | 1.7 | 3.4 | . | . | . | 1.3 | 1.6 | | 43.2 | 73 | − 16 | 15 | 13 | 9 | 14 |
| | | Dammelsdorf | 440 | . | 5.4 | . | . | 4.5 | 2.1 | . | 1.0 | 6.9 | 0.3 | 0.5 | . | . | . | . | . | 2.3 | 0.7 | 6.5 | . | 3.2 | 4.0 | 0.7 | 0.8 | . | . | . | . | 0.6 | 0.8 | | 40.3 | | | 16 | 9 | 8 | 11 |
| | | Lohma | 500 | . | 6.2 | 0.0 | . | 3.1 | 1.6 | . | 0.1 | 3.2 | 1.3 | . | . | . | . | . | . | 4.4 | 0.7 | 4.6 | 1.0 | . | 7.4 | 1.0 | 3.3 | . | . | . | . | 0.3 | 3.5 | | 41.7 | 79 | − 11 | 16 | 12 | 12 | 14 |

| Flußgebiet | | Ort | Seehöhe m | 1 | 2 | 3 | 4 | 5 | 6 | 7 | 8 | 9 | 10 | 11 | 12 | 13 | 14 | 15 | 16 | 17 | 18 | 19 | 20 | 21 | 22 | 23 | 24 | 25 | 26 | 27 | 28 | 29 | 30 | 31 | Monatssumme mm | Monatssumme % der Norm. | Abweichung v. d. Norm. | Zahl der Tage mit Niederschl. ≥ 0.1 | Niederschl. ≥ 1.0 | * ≥ 0.1 | ⊠ |
|---|---|---|---|---|---|---|---|---|---|---|---|---|---|---|---|---|---|---|---|---|---|---|---|---|---|---|---|---|---|---|---|---|---|---|---|---|---|---|---|
| Naab | Schwarzach | Waldmünchen | 510 | . | 8.0 | . | 0.9 | 3.8 | 1.9 | . | . | 7.0 | . | 1.4 | . | . | . | . | . | 4.8 | . | 7.7 | . | . | 7.9 | 3.1 | 5.2 | . | . | . | . | 0.7 | 8.2 | | 59.4 | 116 | + 8 | 13 | 11 | 8 | 14 |
| | | Grafenkirchen | 501 | . | 7.2 | . | 0.5 | 3.2 | 3.5 | . | 0.7 | 7.4 | . | 0.4 | . | . | . | . | . | 3.8 | 1.0 | 6.3 | . | 0.0 | 7.3 | 2.3 | 4.6 | . | . | . | . | 1.8 | 7.0 | | 57.0 | 102 | + 1 | 15 | 12 | 8 | 11 |
| | | Schönsee | 655 | . | 9.3 | . | 0.2 | 2.1 | 3.2 | . | . | 7.5 | 0.3 | 0.7 | . | . | . | . | . | 5.2 | . | 6.7 | . | 0.6 | 8.8 | 3.1 | 6.7 | . | . | . | . | 0.2 | 8.0 | | 62.6 | 106 | + 4 | 15 | 10 | 8 | 14 |
| | | Dieterskirchen | 500 | | 8.1 | . | . | 3.4 | 2.8 | . | . | 5.1 | . | 1.9 | . | . | . | . | . | 5.2 | 0.0 | 6.6 | . | . | 8.5 | 2.4 | 3.4 | . | . | . | . | . | 5.4 | | 52.8 | 96 | − 2 | 11 | 11 | 7 | 10 |
| | N. | Schwarzenfeld | 363 | . | . | . | . | 3.1 | 1.1 | . | 1.1 | 8.2 | 6.7 | 5.3 | . | . | . | . | 0.2 | 4.6 | . | 5.8 | . | . | . | 2.7 | 3.4 | . | . | . | . | . | 2.7 | | 44.9 | 122 | + 8 | 12 | 11 | 5 | 11 |
| | Vils | Großschönbrunn | 450 | 0.0 | 2.7 | 0.1 | . | . | . | . | 0.6 | 7.0 | 0.0 | 2.6 | . | . | . | . | . | 2.1 | 2.7 | 3.1 | 0.0 | 0.0 | 7.4 | 4.5 | . | . | . | 0.5 | 0.5 | 2.3 | | 36.1 | | | 13 | 9 | 8 | 8 |
| | | Edelsfeld | 521 | . | 1.0 | 0.0 | . | 7.3 | 2.6 | . | 0.5 | 5.2 | . | 2.1 | . | . | . | . | . | 6.4 | 1.5 | 1.6 | . | . | 6.4 | 1.3 | 6.8 | . | . | . | . | . | 2.8 | | 45.5 | 85 | − 8 | 13 | 12 | 4 | 4 |
| | | Amberg (Mariahilfsberg) | 520 | . | 3.5 | . | . | 5.8 | 3.4 | . | 0.5 | 8.9 | . | 2.4 | . | . | . | . | . | 2.6 | 1.7 | 3.0 | . | 0.0 | 2.7 | 1.7 | 6.0 | . | . | . | . | 0.3 | 2.4 | | 44.9 | 96 | − 2 | 14 | 12 | 8 | 10 |
| | | Ursensollen | 540 | . | 1.7 | 0.8 | 0.3 | 2.5 | 4.3 | 3.2 | 3.3 | 5.7 | . | 3.4 | . | . | . | . | . | 1.6 | 1.1 | 0.3 | . | . | . | 1.2 | 1.8 | . | . | . | . | . | 1.8 | | 33.0 | 80 | − 8 | 15 | 12 | 6 | 11 |
| | | Schmidmühlen | 360 | . | 4.0 | . | . | 5.6 | 2.3 | . | 0.5 | 7.0 | . | 2.7 | 0.3 | . | . | . | . | 2.5 | 0.0 | 3.6 | . | . | 1.4 | 2.3 | 5.0 | . | . | . | . | 2.5 | 0.2 | | 39.9 | 82 | − 9 | 14 | 11 | 6 | 3 |
| Regen | Schwarzer Regen | Eisenstein | 794 | . | 9.0 | . | 2.1 | 5.2 | 1.9 | 0.4 | 0.1 | 4.5 | 2.1 | 1.9 | 0.1 | . | . | . | 0.1 | 4.4 | 5.7 | 6.2 | . | 0.2 | 7.6 | 5.0 | 13.1 | 2.1 | . | . | . | 1.3 | 7.4 | | 80.4 | 93 | − 6 | 21 | 16 | 12 | 15 |
| | | Arberschutzhaus | 1410 | Tabelle nicht mehr vorhanden | | | | | | | | | | | | | | | | | | | | | | | | | | | | | | *110.0* | | | | | | |
| | | Zwiesler Waldhaus | 700 | . | 12.1 | . | 1.1 | 4.9 | 1.4 | . | . | 3.1 | . | . | 2.2 | . | . | . | . | 4.0 | 3.3 | . | . | . | 6.3 | 7.2 | 12.6 | 6.5 | . | . | . | . | 9.8 | | 74.5 | 97 | − 2 | 13 | 13 | 8 | 14 |
| | | Zwiesel | 590 | . | 12.7 | . | 1.6 | 2.0 | 4.1 | 2.2 | 0.1 | 2.5 | 1.1 | 0.2 | 0.0 | . | . | . | . | 2.5 | 2.1 | 3.2 | . | 1.3 | 8.5 | 5.7 | 9.2 | 6.0 | . | . | . | 0.0 | 9.8 | | 74.8 | 112 | + 8 | 18 | 16 | 8 | 12 |
| | | Buchenau | 749 | . | 14.1 | . | 1.4 | . | 6.1 | 0.4 | 0.7 | 3.4 | . | 0.4 | . | . | . | . | . | 3.1 | 8.6 | 4.5 | . | . | 11.4 | 4.7 | 18.9 | 1.8 | . | . | . | 0.2 | 10.7 | | 90.4 | 97 | − 3 | 16 | 12 | 9 | 14 |
| | | Bodenmais | 680 | . | 14.8 | . | 1.2 | 3.5 | 1.3 | 0.7 | 0.2 | 4.5 | . | 1.2 | 0.2 | . | . | . | . | 4.0 | 3.8 | 8.6 | . | 0.3 | 11.2 | 6.2 | 11.9 | 0.3 | . | . | . | 3.8 | 17.2 | | 94.9 | | | 19 | 14 | 14 | 14 |
| | | Gotteszell | 568 | . | 7.3 | . | 1.2 | 3.8 | 2.0 | 0.9 | . | 3.6 | . | 1.2 | . | . | . | . | . | 1.5 | 1.0 | 2.1 | . | . | 4.5 | 1.8 | 3.7 | . | . | . | . | . | 4.2 | | 38.8 | 57 | − 29 | 14 | 13 | 7 | 12 |
| | | Teisnach | 480 | . | 10.2 | . | . | . | 3.5 | 1.2 | 1.3 | 4.9 | . | 1.2 | . | . | . | . | . | 3.8 | 3.2 | 7.9 | . | 0.6 | . | 9.8 | 4.6 | . | . | . | . | 0.0 | 7.4 | | 59.6 | | | 13 | 12 | 9 | 12 |
| | | Oberried | 580 | . | 12.8 | . | 1.0 | 3.5 | 3.1 | 0.3 | 0.0 | 5.7 | 0.0 | 3.7 | 0.3 | . | . | . | . | 3.7 | 3.0 | 9.6 | . | . | 9.8 | 5.2 | 10.5 | 0.0 | . | . | . | 1.6 | 12.5 | | 86.3 | 132 | + 21 | 16 | 14 | 10 | 14 |
| | | Viechtach | 432 | . | 9.3 | . | . | . | 5.6 | . | 1.6 | 0.6 | . | 3.2 | . | . | . | . | . | 2.9 | . | 7.8 | . | . | 5.2 | 2.9 | 7.6 | 0.7 | . | . | . | . | 3.5 | | 50.9 | 104 | + 2 | 12 | 10 | 7 | 8 |
| | | Höllenstein | 403 | . | 12.5 | . | 1.1 | 4.3 | 2.1 | 0.7 | . | 9.4 | . | 1.1 | . | . | . | . | . | 2.7 | 0.8 | 10.6 | 0.3 | . | 6.8 | 7.4 | 6.3 | 0.9 | . | . | . | 0.2 | 7.3 | | 74.5 | 179 | + 33 | 17 | 12 | 9 | 10 |
| | Schwarzer Regen bis Mündung | Kleiner Arbersee | 920 | . | *8.0* | . | *1.0* | *4.5* | . | . | 0.0 | 0.3 | 1.2 | *2.5* | . | . | . | 0.9 | 4.8 | 0.7 | 1.1 | *3.5* | . | 8.3 | 13.7 | 8.8 | 5.2 | 1.0 | . | . | . | 2.1 | 3.2 | | 70.8 | 68 | − 34 | 13 | 10 | 14 | 22 |
| | | Lohberg | 650 | . | 11.1 | . | 1.5 | 5.8 | 2.1 | 0.3 | . | 5.8 | . | 3.6 | 0.3 | . | . | . | 0.1 | 6.4 | 3.3 | 7.8 | . | . | 7.9 | 3.6 | 17.2 | 0.5 | . | . | . | 0.4 | 5.8 | | 83.5 | 111 | + 8 | 18 | 13 | 11 | 14 |
| | | Lam | 575 | . | 8.7 | . | 2.3 | 6.9 | 2.4 | 0.1 | . | 4.7 | 0.2 | 8.6 | . | . | . | . | . | 4.7 | 3.3 | 4.8 | 0.3 | 0.2 | 9.1 | 3.0 | 11.8 | 0.3 | . | . | . | . | 8.1 | | 79.5 | 146 | + 25 | 18 | 13 | 8 | 12 |
| | | Hohenbogen | 903 | . | 10.2 | . | . | *5.0* | *2.0* | . | 4.8 | 9.6 | 2.3 | *0.5* | . | . | . | . | . | 5.0 | 3.0 | 1.0 | . | . | 13.0 | . | 6.0 | . | . | . | . | 9.0 | 3.0 | | 74.4 | 142 | + 22 | 14 | 13 | 8 | 19 |
| | | Kötzting | 408 | . | 11.1 | . | . | 7.0 | 6.4 | . | . | . | 6.1 | . | . | . | . | . | . | 3.4 | 1.6 | 5.4 | . | . | 6.3 | 5.3 | 5.6 | 3.4 | . | . | . | 2.8 | 4.0 | | 68.4 | 148 | + 22 | 13 | 13 | 9 | 12 |
| | | Furth i. W. | 400 | . | 11.3 | . | . | 4.1 | 1.2 | . | 0.9 | 5.6 | 0.3 | 0.4 | 0.1 | . | . | . | . | 3.8 | 0.5 | 5.3 | . | . | 10.3 | 2.3 | 5.5 | 0.0 | . | . | . | 1.8 | 7.6 | | 61.0 | | | 16 | 11 | 7 | 11 |
| | | Cham | 400 | . | 6.6 | . | 0.3 | 4.1 | 1.2 | 0.0 | 0.0 | 4.7 | 0.0 | 1.3 | . | . | . | . | . | 2.4 | . | 4.5 | . | . | 5.5 | 1.5 | 2.7 | . | . | . | . | 0.8 | 2.2 | | 37.8 | 103 | + 1 | 13 | 11 | 11 | 11 |
| | | Roding | 370 | . | 5.6 | . | 0.1 | 4.5 | 0.6 | 0.3 | . | 4.6 | . | 0.1 | . | . | . | . | . | 2.2 | 0.3 | 4.2 | . | 6.1 | 0.0 | 1.3 | 4.5 | . | . | . | . | 0.9 | 1.9 | | 37.2 | 93 | − 3 | 14 | 9 | 8 | 8 |
| | | Falkenstein/Opf. | 580 | . | 7.0 | . | 0.2 | 4.2 | 1.6 | 0.0 | 0.2 | 4.8 | 0.0 | 1.3 | . | . | . | . | 0.0 | 2.4 | 0.8 | 4.7 | . | . | 4.4 | 2.6 | 8.3 | . | . | . | . | 1.3 | 4.3 | | 48.1 | 92 | − 4 | 15 | 12 | 9 | 13 |
| | | Bruck b. Nittenau | 368 | . | 6.4 | . | 0.1 | 4.1 | 1.0 | . | 0.3 | 5.5 | . | 1.2 | . | . | . | . | . | 2.5 | 1.4 | 6.1 | . | . | 6.1 | 1.0 | 3.8 | . | . | . | . | 0.9 | 2.1 | | 42.5 | 105 | + 2 | 15 | 12 | 8 | 10 |
| | | Regenstauf | 339 | . | 7.1 | . | 0.1 | 4.2 | 1.1 | . | . | 4.0 | . | 0.6 | . | . | . | . | . | 2.9 | 0.3 | 5.0 | . | . | . | 2.2 | 5.8 | . | . | . | . | 0.2 | 1.6 | | 35.1 | 97 | − 1 | 13 | 9 | 7 | 7 |
| Regen bis Isar | Donau | Regensburg-Obertraub- | 330 | . | 4.0 | . | 0.0 | 2.7 | 4.5 | 0.3 | 0.1 | 5.0 | 0.8 | 0.6 | . | . | . | . | . | 1.1 | 1.1 | 5.6 | . | . | 2.8 | 0.0 | 10.3 | . | . | . | . | 0.0 | 1.1 | | 40.0 | 114 | + 5 | 14 | 10 | 5 | 7 |
| | | Wörth a. D. . . . [ling | 374 | . | 5.2 | . | 2.1 | 3.7 | 2.2 | . | . | 5.9 | 0.9 | . | . | . | . | . | . | 3.9 | 1.6 | 7.2 | 0.8 | 0.5 | 5.5 | 0.7 | 7.2 | . | . | . | . | . | 5.2 | | 52.6 | 126 | + 11 | 15 | 11 | 6 | 12 |
| | | Ludmannsdorf | 470 | 0.0 | 1.9 | . | 0.4 | 2.6 | 3.5 | 1.8 | 0.0 | 4.7 | . | . | . | . | . | . | . | 1.9 | 4.5 | 3.8 | . | . | 2.4 | 0.3 | 7.3 | . | . | . | . | 0.3 | 1.9 | | 37.3 | 88 | − 5 | 14 | 11 | 8 | 8 |
| | | Eggmühl | 365 | . | 2.9 | . | . | 1.9 | 0.9 | 1.2 | 0.2 | 4.6 | . | . | . | . | . | . | 0.4 | 0.3 | 0.8 | 2.2 | . | . | . | 0.1 | 3.8 | . | . | . | . | 0.1 | 0.2 | | 19.6 | 50 | − 20 | 14 | 6 | 7 | 7 |
| | | Ergoldsbach | 417 | . | 4.2 | 0.1 | . | 0.2 | 3.2 | 1.2 | . | 3.4 | . | . | . | . | . | . | . | 0.4 | 1.8 | 6.2 | . | . | 2.6 | 0.4 | 7.2 | . | . | . | . | 0.0 | 4.1 | | 35.0 | 88 | − 5 | 13 | 9 | 6 | 3 |
| | | Straubing (Flugh.) | 352 | . | 7.3 | . | 0.4 | 1.8 | 2.2 | 1.1 | . | 3.8 | . | 0.6 | . | . | 0.0 | . | 0.0 | 1.0 | 0.7 | 3.8 | . | . | 3.5 | 0.2 | 5.1 | 0.0 | . | . | . | 0.0 | 2.6 | | 34.1 | 81 | − 8 | 14 | 10 | 6 | 7 |
| | | Puchhausen | 370 | . | 6.3 | . | 0.8 | 0.3 | 2.5 | 2.8 | . | *2.5* | *1.5* | 1.0 | . | . | . | . | . | 4.0 | 0.8 | 1.0 | . | . | . | . | 8.8 | . | . | . | . | *0.0* | *3.0* | | 35.3 | | | 13 | 10 | 5 | 7 |
| | | Stallwang | 360 | 0.0 | 7.8 | . | 0.7 | 2.6 | 2.1 | 1.1 | 0.7 | 3.9 | . | 0.6 | . | . | . | . | . | 3.1 | 1.0 | 4.7 | . | . | 3.0 | 1.5 | 4.2 | 0.1 | . | . | . | 0.1 | 0.9 | | 38.1 | 72 | − 15 | 17 | 10 | 9 | 2 |
| | | Englmar | 881 | 2.4 | 11.8 | . | . | . | 0.0 | 0.0 | 0.0 | 9.8 | 0.0 | 0.0 | . | . | . | . | 0.0 | 6.3 | 8.4 | 0.2 | . | 8.3 | 16.1 | 6.4 | 13.1 | 7.1 | . | . | . | . | 9.8 | | 99.7 | 147 | + 32 | 12 | 11 | 8 | 14 |
| | | Metten | 313 | . | 10.3 | 0.3 | 1.5 | 2.2 | 1.8 | 2.6 | . | 4.2 | 0.1 | 0.9 | 0.2 | . | . | . | 0.0 | 3.1 | 3.0 | 6.7 | . | . | 10.4 | 2.5 | 15.3 | . | . | . | 2.5 | 14.3 | | 81.9 | 144 | + 25 | 18 | 14 | 7 | 10 |
| | Grenze bis Lokbach | Mittenwald | 914 | 4.4 | 2.8 | . | 1.1 | . | 0.4 | 29.6 | . | 8.1 | 2.3 | . | . | . | . | . | . | 8.8 | 22.7 | 4.8 | . | . | 2.2 | 1.2 | 16.8 | 2.4 | . | . | . | . | . | | 107.6 | 166 | + 43 | 14 | 13 | 9 | 14 |
| | | Vereinsalpe | 1406 | 4.7 | 24.1 | . | 2.0 | . | . | 38.4 | 0.8 | 15.6 | 2.4 | 1.2 | . | . | . | . | . | 16.4 | 18.2 | 11.5 | . | . | 1.8 | . | 28.4 | 14.2 | . | . | . | . | 2.4 | | 182.1 | | | 15 | 14 | 11 | 24 |
| | | Vorderriß | 783 | 2.3 | 7.7 | . | 2.3 | . | 1.1 | 29.5 | . | 20.1 | *0.5* | . | . | . | . | . | . | 14.6 | 20.5 | 7.0 | 0.6 | . | 4.4 | 1.0 | 18.1 | 1.6 | . | . | . | . | 0.2 | | 131.5 | 165 | + 52 | 16 | 13 | 11 | 14 |
| | | Fall a. d. Isar | 741 | 10.2 | | . | 1.1 | 1.2 | 1.1 | 28.5 | . | 12.4 | . | . | . | . | . | . | . | 19.8 | 21.3 | 8.1 | 1.3 | . | 5.2 | 0.9 | 21.2 | 3.4 | . | . | . | . | 2.1 | | 137.8 | 166 | + 55 | 15 | 14 | 9 | *14* |
| | | Obernach | 824 | 1.8 | 8.2 | . | 2.5 | . | 2.3 | 32.0 | . | 22.0 | . | . | . | . | . | . | . | 15.5 | 26.0 | 4.6 | 1.0 | . | 5.7 | 0.7 | 15.7 | 5.5 | . | . | . | . | . | | 143.7 | | | 14 | 13 | 9 | 14 |
| | | Urfeld | 844 | . | 7.4 | . | 4.0 | . | 1.5 | 21.0 | . | 20.0 | 0.1 | . | . | . | . | . | . | 15.0 | 17.5 | 6.8 | 1.5 | . | 11.0 | 2.0 | 16.5 | 8.7 | . | . | . | . | . | | 133.4 | 149 | + 44 | 14 | 14 | 8 | 14 |
| | | Jachenau | 791 | . | 7.8 | . | 5.1 | . | . | 28.9 | . | 4.0 | 2.4 | . | . | . | . | . | . | 10.5 | 21.1 | 12.0 | . | . | 35.5 | | | 2.6 | . | . | . | . | . | | 129.9 | 169 | + 53 | 12 | 12 | 7 | 14 |
| | | Lenggries | 682 | . | 7.6 | . | 4.4 | . | . | 21.2 | . | 19.5 | . | . | . | . | . | . | . | 15.2 | 12.5 | 6.8 | 1.0 | . | 6.5 | 1.0 | 16.0 | 5.7 | . | . | . | . | 1.6 | | 119.0 | 138 | + 33 | 13 | 13 | 9 | 14 |
| | | Marienstein | 800 | 0.4 | 7.2 | . | 3.5 | . | 1.5 | 20.0 | . | 16.1 | . | . | . | . | . | . | . | 11.5 | 9.5 | 8.4 | . | . | 1.5 | 5.2 | 1.5 | 19.0 | 5.4 | . | . | . | 4.0 | | 114.7 | 142 | + 34 | 15 | 14 | 9 | 14 |
| | | Tölz, Bad | 654 | 0.0 | 6.7 | . | 6.2 | . | 1.3 | 22.5 | 0.4 | 15.3 | . | 0.1 | . | . | . | . | . | 10.8 | 7.9 | 5.6 | 1.2 | . | 3.4 | 1.5 | 13.6 | 5.8 | . | . | . | . | 2.8 | | 105.1 | 148 | + 34 | 16 | 14 | 10 | 14 |

| Flußgebiet | | Ort | Seehöhe m | 1 | 2 | 3 | 4 | 5 | 6 | 7 | 8 | 9 | 10 | 11 | 12 | 13 | 14 | 15 | 16 | 17 | 18 | 19 | 20 | 21 | 22 | 23 | 24 | 25 | 26 | 27 | 28 | 29 | 30 | 31 | Monatssumme mm | % der Norm. | Abweichung v. d. Norm. | Zahl der Tage mit Niederschl. ≥0.1 | ≥1.0 | * ≥0.1 | ⊠ |
|---|---|---|---|---|---|---|---|---|---|---|---|---|---|---|---|---|---|---|---|---|---|---|---|---|---|---|---|---|---|---|---|---|---|---|---|---|---|---|---|
| Isar | Loisach | Eibsee | 1010 | 12.0 | | . | . | 2.2 | 3.7 | 21.3 | 3.4 | 0.2 | . | . | . | . | . | . | . | 4.2 | 14.4 | 1.4 | . | . | 0.1 | 0.3 | 11.1 | 7.0 | . | . | . | . | 1.2 | | 82.5 | 126 | + 17 | 15 | 12 | 9 | 16 |
| | | Grainau | 760 | 4.5 | 8.4 | . | . | 0.1 | 3.0 | 19.7 | . | 7.9 | 2.2 | . | . | . | . | . | . | 7.1 | 16.5 | 1.6 | . | . | 4.2 | 1.1 | 13.4 | 4.7 | . | . | . | . | . | | 94.4 | | | 14 | 13 | 8 | 14 |
| | | Zugspitze | 2960 | 4.4 | 8.3 | . | 3.9 | 0.0 | 0.9 | 17.6 | . | 12.6 | 0.3 | 3.4 | . | . | . | . | . | 9.8 | 12.7 | 6.5 | . | . | 4.2 | 2.3 | 5.1 | 1.0 | . | . | . | . | . | | 93.0 | | | 15 | 13 | 15 | 30 |
| | | Kaltenbrunn | 861 | 5.0 | 12.4 | . | 2.0 | . | 0.1 | 31.0 | . | 13.8 | 1.5 | . | . | . | . | . | . | 10.0 | 21.0 | 8.0 | . | . | 3.5 | 0.1 | 16.2 | 2.0 | . | . | . | . | . | | 126.6 | 181 | + 57 | 14 | 12 | 9 | 15 |
| | | Garmisch-Partenkirchen | 704 | 1.7 | 7.9 | . | 3.3 | . | 1.4 | 23.5 | . | 14.1 | 1.7 | . | . | . | . | . | . | 9.3 | 12.1 | 2.0 | 0.1 | . | 2.6 | 0.1 | 12.9 | 3.8 | . | . | . | . | . | | 96.5 | 154 | + 34 | 15 | 13 | 8 | 14 |
| | | Oberau | 655 | 0.4 | 6.5 | . | 2.5 | . | 0.6 | 22.6 | . | 18.2 | 0.9 | . | . | . | . | . | . | 13.1 | 14.9 | 2.1 | . | . | 4.5 | 0.6 | 14.1 | 4.8 | . | . | . | . | 0.2 | | 106.0 | 156 | + 38 | 15 | 10 | 8 | 14 |
| | | Eschenlohe | 639 | 0.9 | 2.8 | . | 4.7 | . | 1.1 | 17.7 | 0.0 | 16.3 | 0.0 | . | . | . | . | . | . | 8.8 | 12.5 | 1.7 | 0.0 | . | 5.0 | 0.4 | 15.5 | 6.8 | . | . | . | . | . | | 94.2 | 162 | + 36 | 13 | 11 | 7 | 14 |
| | | Murnau | 696 | . | 9.3 | . | 3.9 | . | 2.3 | 13.0 | . | 13.6 | 0.4 | . | . | . | . | . | . | 8.3 | 6.6 | 3.7 | 0.1 | . | 3.3 | 0.1 | 12.4 | 3.5 | . | . | . | . | 0.1 | | 80.6 | 147 | + 26 | 15 | 11 | 7 | 14 |
| | | Kochel | 625 | 0.4 | 7.2 | . | 4.2 | . | 8.1 | 10.5 | . | 15.0 | . | . | . | . | . | . | . | 11.3 | 19.1 | 7.1 | 2.1 | . | 3.2 | 5.1 | 15.7 | 7.8 | . | . | . | . | 1.8 | | 118.6 | 186 | + 55 | 15 | 14 | 9 | 14 |
| | | Sindelsdorf | 601 | . | 6.4 | . | 4.3 | . | 2.1 | 13.2 | . | 4.2 | 0.3 | . | . | . | . | . | . | 6.4 | 12.6 | 3.7 | 0.9 | . | 1.6 | . | 8.4 | 2.9 | . | . | . | . | 1.4 | | 68.4 | 133 | + 17 | 14 | 12 | 8 | 14 |
| | | Tutzingerhütte | 1327 | . | 9.4 | . | 5.3 | . | 2.6 | 35.7 | 1.5 | 39.2 | . | . | . | . | . | . | . | 30.9 | 45.5 | 15.9 | 6.5 | . | 11.2 | 3.1 | 35.5 | 11.3 | . | . | . | . | . | | 253.6 | | | 14 | 14 | 11 | 24 |
| | | Königsdorf | 626 | 0.1 | 6.3 | . | 0.4 | . | 1.0 | 14.9 | 8.6 | . | . | . | . | . | . | . | . | 11.1 | 6.3 | 3.8 | 1.0 | . | 1.7 | 0.4 | 9.4 | 1.5 | . | . | . | . | 1.9 | | 68.4 | 108 | + 5 | 15 | 12 | 8 | 14 |
| | | Puppling | 590 | 1.6 | 4.4 | . | 3.9 | 0.7 | 1.1 | 11.1 | . | 9.1 | . | . | . | . | . | . | . | 3.3 | 4.9 | 3.2 | 0.4 | . | 0.6 | 1.1 | 7.5 | 0.6 | . | . | . | . | 0.2 | | 53.7 | | | 16 | 11 | 9 | 12 |
| | Loisach bis Amper | Deisenhofen | 574 | 0.1 | 4.8 | . | 5.9 | 0.8 | 1.3 | 9.1 | . | 10.1 | . | . | . | . | . | . | . | 3.1 | 5.9 | 4.7 | . | . | 1.7 | 0.2 | 12.2 | 0.6 | . | . | . | . | . | | 60.5 | | | 14 | 10 | 7 | 11 |
| | | München (Sternw.) | 527 | . | 4.0 | . | 5.4 | 0.2 | 1.6 | 9.8 | . | 6.0 | . | . | . | . | . | . | . | 1.3 | 7.2 | 4.2 | . | . | 2.0 | 0.2 | 5.9 | 0.6 | . | . | 0.1 | . | 0.4 | | 48.9 | 100 | 0 | 15 | 10 | 9 | 11 |
| | | Otterfing | 669 | . | 5.1 | . | 3.3 | . | 0.7 | 13.5 | 0.3 | 10.1 | . | . | . | . | . | . | . | 3.6 | 5.4 | 3.4 | 0.1 | . | 2.2 | . | 10.0 | 0.8 | . | . | . | . | 1.4 | | 59.9 | | | 14 | 10 | 8 | 7 |
| | | Eglfing | 537 | . | 4.2 | . | 5.6 | 0.5 | 1.3 | 14.2 | 0.1 | 4.5 | . | . | . | . | . | . | . | 2.5 | 7.0 | 2.5 | 0.1 | . | 2.1 | 0.2 | 9.1 | 0.1 | . | . | . | . | 1.5 | | 55.5 | 119 | + 9 | 16 | 11 | 8 | 11 |
| | | Weihenstephan | 497 | . | 2.7 | . | 0.9 | . | 3.6 | 4.1 | . | 5.5 | . | . | . | . | . | . | . | 0.6 | 1.2 | 5.2 | 0.0 | . | 0.5 | 1.7 | 5.4 | 0.1 | . | . | . | . | 1.7 | | 33.2 | 77 | − 10 | 13 | 9 | 8 | 10 |
| | | München-Riem | 524 | . | 4.1 | . | 6.1 | 0.0 | 1.6 | 9.1 | . | 3.9 | . | . | . | . | 0.0 | 0.0 | 0.0 | 0.0 | 7.6 | 4.6 | 0.0 | . | 1.2 | 1.6 | 8.4 | 0.3 | . | 0.0 | 0.0 | 0.0 | 0.2 | | 48.7 | 104 | + 2 | 12 | 9 | 7 | 10 |
| | Amper, Ammer | Linderhof | 1015 | 8.0 | | . | 4.0 | . | 2.0 | 17.0 | . | 13.5 | 3.7 | 0.0 | . | . | . | . | . | 21.3 | 24.5 | 2.6 | . | . | 6.8 | 0.5 | 20.3 | 7.3 | . | . | . | . | 0.8 | | 132.3 | 129 | + 30 | 14 | 12 | 9 | 14 |
| | | Ettal | 871 | 2.1 | 7.3 | . | 4.6 | . | 0.2 | 21.1 | . | 3.6 | 0.3 | . | . | . | . | . | . | 12.8 | 13.1 | 4.4 | . | . | 4.8 | 0.5 | 14.1 | 6.1 | . | . | . | . | 0.1 | | 95.1 | 120 | + 16 | 15 | 11 | 10 | 16 |
| | | Unterammergau | 830 | 1.6 | 6.6 | . | 4.8 | . | 1.6 | 16.8 | . | 20.2 | 1.2 | . | . | . | . | . | . | 10.8 | 9.5 | 2.2 | . | . | 4.0 | 1.3 | 11.1 | 5.2 | . | . | . | . | 0.2 | | 97.1 | 128 | + 21 | 15 | 14 | 9 | 15 |
| | | Böbing | 744 | . | 4.7 | . | 3.4 | . | 2.0 | 9.2 | . | 10.2 | . | . | . | . | . | . | . | 5.1 | 6.5 | 3.4 | 0.5 | . | 1.5 | 0.5 | 9.5 | 2.4 | . | . | . | . | 0.2 | | 59.1 | 100 | 0 | 14 | 11 | 9 | 14 |
| | | Hohenpeißenberg | 977 | 0.0 | 4.8 | . | 4.1 | 0.0 | 1.9 | 8.0 | . | 8.4 | 0.2 | 0.0 | . | . | . | . | . | 4.3 | 7.0 | 2.3 | 0.1 | . | 1.1 | 0.1 | 6.1 | 3.5 | . | . | . | . | 0.4 | | 52.3 | 96 | − 2 | 15 | 11 | 11 | 14 |
| | | Weilheim | 566 | 1.2 | 3.4 | . | 5.1 | . | 1.2 | 6.5 | . | 3.4 | . | 0.2 | . | . | . | . | . | 1.1 | 3.5 | 1.4 | 0.9 | . | 1.2 | 0.4 | 6.2 | 1.3 | . | . | . | . | 0.8 | | 37.8 | 84 | − 7 | 16 | 12 | 10 | 8 |
| | | Dießen | 676 | 0.5 | 3.6 | . | 5.8 | 0.4 | 1.8 | 7.2 | 0.7 | 3.4 | . | . | . | . | . | . | . | 2.3 | 2.2 | 2.0 | . | . | 0.4 | . | 5.7 | 0.5 | . | . | . | . | . | | 36.5 | 80 | − 9 | 14 | 9 | 6 | 13 |
| | Amper | Seefeld | 565 | 0.2 | 5.7 | . | 5.5 | . | 2.5 | 6.5 | . | 5.3 | . | . | . | . | . | . | . | 1.6 | 5.4 | 3.1 | 0.3 | . | 1.3 | . | 7.0 | 1.1 | . | . | . | . | 0.8 | | 46.3 | 98 | − 1 | 14 | 11 | 7 | 7 |
| | | Achselschwang | 587 | 1.2 | 2.3 | . | 5.3 | . | 2.3 | 7.0 | . | 5.4 | . | . | . | . | . | . | . | 2.1 | 3.0 | 2.3 | 0.0 | . | 1.1 | . | 3.9 | 0.8 | . | . | . | . | 0.9 | | 37.6 | 75 | − 13 | 13 | 11 | 6 | 9 |
| | | Haspelmoor | 540 | 0.5 | 3.1 | . | 1.6 | . | 1.2 | 8.0 | . | 4.5 | . | . | . | . | . | . | . | 1.0 | 2.4 | 2.0 | . | . | 1.6 | 0.4 | 3.7 | 0.2 | . | . | . | . | 0.1 | | 30.3 | | | 14 | 10 | 8 | 13 |
| | | Dachau | 477 | 0.0 | 3.0 | . | 2.3 | . | 2.4 | 8.5 | . | 10.0 | . | . | . | . | . | . | . | 0.4 | 5.9 | 3.4 | . | . | 2.3 | 0.5 | 6.4 | 0.2 | . | . | . | . | 0.5 | | 35.8 | 84 | − 7 | 13 | 9 | 8 | 9 |
| | | Münsing | 666 | . | 5.0 | . | 5.7 | . | 2.1 | 8.1 | 0.1 | 6.0 | . | . | . | . | . | . | . | 2.3 | 7.7 | 2.1 | 3.1 | 0.3 | 2.3 | 0.1 | 7.4 | 0.3 | . | . | . | . | 2.7 | | 55.3 | 108 | + 4 | 16 | 12 | 10 | 13 |
| | | Traubing | 670 | . | 11.2 | . | 6.2 | . | 1.8 | 13.0 | 0.6 | 7.2 | 0.2 | . | . | . | . | . | . | 2.3 | 13.1 | 3.2 | 1.3 | 0.3 | 0.2 | 1.2 | 5.8 | 2.8 | . | . | . | . | 9.6 | | 71.0 | | | 17 | 12 | 7 | 10 |
| | | München-Pasing | 526 | . | 3.7 | . | 4.5 | 0.9 | 1.8 | 7.5 | . | 6.3 | . | . | . | . | . | . | . | 1.8 | 7.4 | 5.3 | 0.2 | 0.1 | 1.4 | 0.1 | 8.5 | 0.4 | . | . | 0.1 | . | 0.3 | | 50.3 | 100 | 0 | 17 | 10 | 9 | 11 |
| | | Schleißheim | 485 | . | 2.8 | . | 3.3 | 0.5 | 1.4 | 7.4 | 0.3 | 5.3 | . | . | . | . | . | 0.0 | . | 1.3 | 7.1 | 2.5 | 0.0 | . | 2.5 | 1.3 | 4.2 | 0.1 | . | 0.0 | 0.0 | 0.4 | | 40.4 | 91 | − 4 | 15 | 11 | 7 | 11 |
| | Amper bis Mündung | Nandlstadt | 464 | . | 0.1 | . | 1.2 | 3.2 | . | 3.6 | . | 1.8 | . | . | . | . | . | . | . | 1.2 | 1.4 | 6.1 | . | . | 2.4 | 0.9 | 9.6 | . | . | . | . | 3.9 | | 35.4 | | | 12 | 10 | 6 | 7 |
| | | Erding | 460 | . | 3.5 | . | 3.7 | 0.4 | 1.6 | 7.6 | 0.0 | 5.6 | . | . | . | . | 0.4 | . | . | 1.1 | 4.0 | 2.3 | . | . | 2.1 | 1.3 | 4.2 | 0.2 | . | . | . | 0.0 | 1.4 | | 39.4 | | | 15 | 12 | 7 | 8 |
| | | Moosburg | 410 | . | 1.2 | . | 0.9 | 0.4 | 2.9 | 2.5 | . | 3.4 | . | . | . | . | . | . | . | 0.6 | 1.4 | 4.0 | . | . | 1.9 | 0.8 | 7.5 | 0.1 | . | . | . | . | 1.0 | | 28.6 | 74 | − 10 | 14 | 9 | 7 | 7 |
| | | Pörndorf | 491 | . | 2.5 | . | 1.1 | 1.4 | 2.8 | 1.5 | . | 3.1 | . | . | . | . | . | . | . | 1.8 | 2.9 | 3.8 | . | . | 3.3 | 1.9 | 6.9 | . | . | . | . | 2.3 | | 35.3 | | | 13 | 13 | 7 | 8 |
| | | Dingolfing | 360 | . | 6.1 | . | 1.9 | 1.5 | 2.8 | 2.3 | . | 3.8 | . | 0.3 | . | . | . | . | . | 1.5 | 2.6 | 4.2 | . | . | 4.2 | 0.4 | 6.9 | . | . | . | 0.2 | 3.6 | | 42.3 | 108 | + 3 | 15 | 12 | 7 | 11 |
| | | Landau a. Isar | 339 | 0.2 | 7.0 | . | 2.8 | 1.2 | 3.0 | 1.7 | . | 3.4 | . | 1.8 | . | . | . | . | . | 1.9 | 1.0 | 4.3 | . | . | 4.5 | 0.3 | 7.8 | . | . | . | . | 4.0 | | 44.9 | 113 | + 5 | 15 | 13 | 6 | 8 |
| Isar bis Inn | Isar bis Vils | Rohrstetten | 450 | . | 10.7 | . | 3.5 | 0.6 | 1.6 | 0.7 | . | 0.8 | . | . | . | . | . | . | . | 6.1 | 1.1 | 1.8 | . | . | 10.9 | 3.1 | 9.6 | . | . | . | . | 6.1 | | 56.6 | 78 | − 16 | 13 | 10 | 6 | 8 |
| | | Osterhofen | 310 | . | 11.3 | . | 5.8 | 0.8 | 2.9 | 1.4 | . | 4.3 | . | 0.2 | . | . | . | . | . | 1.5 | 0.7 | 2.2 | . | . | 3.8 | 0.5 | 2.0 | . | . | . | . | 9.5 | | 47.3 | 96 | − 2 | 15 | 10 | 7 | 8 |
| | | Schöllnach | 370 | . | 14.1 | . | 5.1 | 1.1 | 2.2 | . | . | 4.2 | . | . | . | . | . | . | . | 3.4 | 3.1 | 1.2 | . | . | 5.4 | 8.3 | 12.4 | . | . | . | 0.4 | 12.1 | | 72.6 | 120 | + 12 | 12 | 12 | 6 | 8 |
| | Vils | Ratzing b. Taufkirchen | 464 | . | 3.7 | . | 4.5 | 0.2 | 1.5 | 7.5 | . | 5.5 | . | . | . | . | . | . | . | 1.2 | 1.6 | 1.1 | 0.2 | . | 2.8 | 0.5 | 1.9 | . | . | . | . | 1.7 | | 33.9 | | | 14 | 11 | 6 | 9 |
| | | Vilsbiburg | 449 | . | 5.3 | . | 5.6 | . | 1.2 | 4.3 | . | 3.6 | . | . | . | . | . | . | . | 1.5 | 1.2 | 5.8 | . | . | 5.9 | 0.4 | 4.8 | . | . | . | 0.0 | 5.3 | | 44.9 | 98 | − 1 | 12 | 11 | 6 | 7 |
| | | Oberhausen | 400 | . | 6.7 | . | 3.4 | 2.6 | 3.3 | . | . | 6.1 | . | 2.3 | . | . | . | . | . | 1.9 | 0.7 | 5.2 | . | . | 4.5 | 1.8 | 4.9 | 1.7 | . | . | . | 2.5 | | 47.6 | 112 | + 5 | 14 | 13 | 7 | 8 |
| | | Schönau i. Ndb. | 435 | 0.8 | 10.0 | . | 6.5 | 0.4 | 2.9 | 2.7 | . | 3.6 | . | 0.1 | . | . | . | . | . | 2.8 | 1.1 | 3.4 | . | 4.0 | 0.1 | 0.9 | 8.1 | . | . | . | 0.2 | 5.2 | | 52.8 | 121 | + 9 | 17 | 11 | 10 | 7 |
| | | Haidenburg | 389 | . | 10.0 | . | 5.5 | 0.5 | 5.5 | 2.5 | . | 2.9 | . | 0.3 | 0.2 | . | . | . | . | 3.0 | 0.4 | 2.5 | . | . | . | 4.2 | 3.0 | . | . | . | . | 4.2 | | 44.7 | 102 | + 1 | 14 | 9 | 8 | 7 |
| | | Egglham | 352 | . | 11.6 | . | 5.8 | 3.1 | 1.1 | 2.2 | . | 2.4 | . | . | . | . | . | . | . | . | 2.8 | 2.6 | . | . | 5.8 | . | 5.7 | . | . | . | . | 4.7 | | 47.8 | | | 11 | 11 | 4 | 7 |
| | Vils bis Ilz | Ortenburg | 348 | Tabelle nicht mehr vorhanden | | | | | | | | | | | | | | | | | | | | | | | | | | | | | *60.0* | *128* | *+ 13* | | | | |
| | | Ruderting | 440 | . | 9.5 | . | 5.6 | 0.5 | 2.1 | 5.0 | . | 4.0 | 0.5 | . | . | . | . | . | . | 2.0 | 1.9 | 2.0 | . | . | 8.9 | 4.5 | 7.2 | . | . | . | . | 8.3 | | 62.0 | | | 14 | 12 | 6 | 8 |
| | | Passau-Kachlet | 301 | . | 11.1 | . | 4.5 | 0.0 | 5.7 | 2.4 | 0.1 | 2.8 | . | 0.1 | . | . | . | . | 0.0 | 1.9 | 0.9 | 2.7 | 0.0 | 0.0 | 6.5 | 2.2 | 5.1 | . | . | . | 0.1 | 6.4 | | 52.5 | 102 | + 1 | 15 | 11 | 7 | 7 |
| | Ilz | Rachelsee-Diensthütte | 867 | . | 17.9 | . | 5.4 | 2.5 | 2.6 | 0.9 | . | 6.5 | 1.1 | 1.0 | . | . | . | . | 4.0 | 3.6 | 4.2 | . | . | 17.3 | 7.8 | 18.5 | 2.0 | . | . | 3.3 | 12.0 | | 110.6 | 98 | − 2 | 17 | 16 | 11 | 15 |
| | | Kirchdorf | 690 | . | 19.4 | . | 1.9 | 1.0 | 3.4 | . | . | *5.0* | . | . | 0.2 | . | . | . | . | 4.3 | 3.3 | 2.5 | 6.5 | 3.2 | 9.6 | . | . | . | . | . | . | 10.4 | | 70.7 | 115 | + 9 | 13 | 12 | 7 | 14 |

| Fluß-gebiet | | Ort | See-höhe m | 1 | 2 | 3 | 4 | 5 | 6 | 7 | 8 | 9 | 10 | 11 | 12 | 13 | 14 | 15 | 16 | 17 | 18 | 19 | 20 | 21 | 22 | 23 | 24 | 25 | 26 | 27 | 28 | 29 | 30 | 31 | Monatssumme mm | % der Norm. | Abweichung v. d. Norm. | Zahl der Tage mit Niederschl. ≧0.1 | Niederschl. ≧1.0 | * ≧0.1 | ▣ |
|---|---|---|---|---|---|---|---|---|---|---|---|---|---|---|---|---|---|---|---|---|---|---|---|---|---|---|---|---|---|---|---|---|---|---|---|---|---|---|---|
| Isar bis Inn | Ilz | Klingenbrunn | 816 | . | 13.3 | . | 3.9 | 1.5 | 1.9 | 0.8 | 0.0 | 6.7 | . | 2.1 | 0.2 | . | . | . | . | 4.0 | 4.3 | 4.0 | . | . | 12.2 | 6.9 | 15.2 | 3.2 | . | . | . | 0.3 | 12.7 | | 93.2 | 141 | + 27 | 17 | 14 | 11 | 15 |
| | | Schönberg (Ndb.) | 564 | . | 12.4 | . | 5.0 | | 1.4 | 3.1 | 2.6 | 2.5 | . | *1.5* | . | . | . | . | . | 1.4 | 2.1 | 4.3 | . | . | 3.0 | 5.9 | 20.6 | 1.2 | . | . | . | 4.9 | 5.2 | | 77.1 | 124 | + 15 | 16 | 16 | 9 | 14 |
| | | St. Oswald | 830 | . | 12.6 | . | 4.0 | 2.1 | 1.9 | 1.1 | . | 5.6 | . | 0.6 | . | . | . | . | . | 4.6 | 1.5 | 4.1 | . | 2.0 | 13.0 | 7.4 | 14.8 | 0.8 | . | . | . | 1.9 | 15.4 | | 93.4 | 116 | + 13 | 18 | 16 | 8 | 14 |
| | | Finsterau (Forstamt) | 1004 | . | 14.8 | . | 3.9 | 2.9 | 1.6 | 0.4 | . | 3.9 | 1.1 | 1.5 | . | . | . | . | . | 2.4 | 1.7 | 3.5 | . | . | 9.1 | 4.1 | 20.1 | 2.1 | . | . | . | 1.0 | 6.0 | | 80.1 | 92 | − 7 | 17 | 16 | 12 | 17 |
| | | Leopoldsreut | 1120 | 4.2 | 10.0 | . | 5.2 | 2.6 | 2.1 | 1.9 | 0.0 | 1.4 | . | . | 2.4 | . | . | . | . | 3.1 | . | 6.2 | . | . | 7.2 | 4.8 | 19.4 | . | . | . | . | 0.7 | . | | 71.8 | | | 15 | 13 | 9 | 19 |
| | | Mauth | 820 | . | *10.0* | . | *5.0* | 1.3 | 2.0 | | . | 3.2 | 2.7 | 0.0 | . | . | . | . | . | 3.6 | 2.0 | 3.3 | 0.2 | 0.6 | 1.1 | 4.6 | 14.0 | 0.6 | . | . | . | 0.5 | 0.2 | | 54.9 | 73 | − 20 | 18 | 13 | 10 | 14 |
| | | Duschlberg | 900 | . | 17.1 | . | 5.2 | 1.8 | 2.1 | 3.3 | . | 2.9 | . | 2.4 | 0.0 | . | . | . | . | 4.1 | 2.3 | 5.4 | . | 1.6 | 8.4 | 17.6 | 18.2 | 1.7 | . | . | . | 3.4 | 13.4 | | 110.9 | 140 | + 32 | 17 | 17 | 11 | 20 |
| | | Röhrnbach | 430 | . | 13.0 | . | 5.7 | 0.6 | 1.2 | 2.3 | . | 4.2 | 0.2 | 1.2 | 0.3 | . | . | . | 0.0 | 2.0 | 0.0 | 1.6 | . | 0.3 | 8.3 | 1.1 | 5.2 | 0.0 | . | . | . | 0.8 | 8.4 | | 56.4 | 92 | − 5 | 17 | 12 | 7 | 11 |
| | | Roitham | 500 | . | 10.4 | . | 5.6 | 0.6 | 2.1 | . | . | 4.0 | . | 1.0 | . | . | . | . | . | 2.9 | 1.1 | 3.2 | 0.0 | . | 3.5 | 7.1 | 0.1 | . | . | . | . | . | 8.7 | | 50.3 | 76 | − 16 | 13 | 11 | 5 | 14 |
| Inn | Grenze bis Mangfall | Schwarzenkopfhütte | 1340 | Verteilung unwahrscheinlich | | | | | | | | | | | | | | | | | | | | | | | | | | | | | *110.5* | | | 15 | 14 | 14 | 24 |
| | | Valepp | 885 | 1.5 | 10.6 | . | 3.2 | . | 0.9 | 23.9 | 0.0 | 17.4 | . | 0.2 | . | . | . | . | . | 9.7 | 16.3 | 13.1 | 0.7 | . | 5.2 | 1.6 | 16.2 | 3.5 | . | . | . | . | 1.4 | | 125.4 | 133 | + 31 | 16 | 13 | 10 | 15 |
| | | Tatzelwurm | 795 | 1.2 | 12.3 | . | 2.7 | . | 0.7 | 22.9 | 0.5 | . | . | . | . | . | . | . | . | 21.8 | 18.3 | 1.2 | . | . | 6.7 | 4.1 | 23.4 | 8.5 | . | . | . | . | 2.9 | | 127.2 | | | 14 | 12 | 8 | 14 |
| | | Oberaudorf | 485 | 4.2 | 11.4 | . | 0.7 | . | 0.8 | 25.6 | . | 9.3 | . | . | . | . | . | . | . | 6.3 | 14.0 | 16.2 | 1.5 | . | 3.6 | 2.3 | 18.0 | 2.2 | . | . | . | . | *2.0* | | 118.1 | 153 | + 41 | 15 | 13 | 9 | 14 |
| | | Törwang | 700 | 4.8 | 11.2 | . | . | . | 0.6 | 24.4 | 1.2 | 14.4 | 2.3 | . | . | . | . | . | . | 1.4 | 7.6 | 16.6 | 5.4 | . | . | . | 18.6 | 3.0 | . | . | . | . | 10.2 | | 121.1 | 142 | + 36 | 14 | 13 | 8 | 14 |
| | | Degerndorf | 470 | 4.8 | 7.5 | . | 1.5 | . | 0.3 | 18.7 | . | 10.8 | 0.0 | . | . | . | . | . | . | 6.1 | 5.5 | 7.5 | 0.6 | . | . | . | 12.9 | 3.2 | . | . | . | . | 3.5 | | 82.9 | 119 | + 13 | 13 | 11 | 7 | 11 |
| | | Endorf | 529 | 1.6 | 9.4 | 0.1 | 2.4 | . | 0.5 | 14.3 | 0.7 | 9.0 | . | . | . | . | . | . | . | 5.7 | 4.5 | 6.2 | 0.3 | . | 5.0 | . | 13.4 | 2.0 | . | . | . | . | 3.1 | | 78.2 | 124 | + 15 | 16 | 12 | 10 | 13 |
| | Mangfall | Stuben | 874 | . | 10.5 | . | 1.5 | . | 1.0 | 31.4 | 1.3 | 24.0 | . | . | . | . | . | . | . | 16.2 | 22.5 | 13.7 | . | . | 6.3 | 52.6 | 23.8 | 6.6 | . | . | . | . | 2.0 | | 213.4 | 215 | +114 | 14 | 14 | 9 | 16 |
| | | Dorf Kreuth | 790 | . | 9.0 | . | 1.5 | . | 1.3 | 20.5 | 0.5 | 17.0 | . | . | . | . | . | . | . | 12.0 | 12.1 | 6.9 | 2.0 | . | 5.7 | 1.9 | 16.1 | 5.1 | . | . | . | . | 1.6 | | 113.2 | 110 | + 10 | 15 | 14 | 9 | 14 |
| | | Bauer in der Au | 905 | . | 7.5 | . | 4.2 | . | 1.3 | 21.1 | 3.6 | 21.2 | . | . | . | . | . | . | . | 8.0 | 13.0 | 5.0 | 1.4 | . | 6.0 | 5.2 | 10.3 | 2.1 | . | . | . | . | 3.2 | | 113.1 | 105 | + 5 | 15 | 15 | 10 | 14 |
| | | Tegernsee | 727 | . | 8.1 | . | 2.8 | . | 1.3 | 15.9 | 0.1 | 17.6 | . | . | . | . | . | . | . | 8.6 | 5.6 | 5.1 | . | . | 4.2 | 1.3 | 15.2 | 4.2 | . | . | . | . | 4.5 | | 94.5 | 127 | + 20 | 14 | 13 | 8 | 14 |
| | | Miesbach | 710 | 6.8 | 3.6 | . | 2.8 | . | 1.1 | 15.0 | 0.2 | 10.0 | . | . | . | . | . | . | . | *20.0* | | | | . | 4.6 | 0.3 | 9.1 | 3.5 | . | . | . | . | 2.5 | | 79.5 | 108 | + 6 | 16 | 14 | 9 | 14 |
| | | Taubenberg | 825 | . | 6.0 | . | 3.5 | . | 1.1 | 14.6 | 0.4 | 12.4 | . | . | . | . | . | . | . | 12.3 | 8.4 | 3.6 | 0.4 | . | 3.4 | 0.6 | 7.7 | 3.0 | . | . | . | . | 2.2 | | 79.6 | 116 | + 11 | 15 | 11 | 9 | 14 |
| | | Neuhelfendorf | 665 | . | 4.7 | . | 3.4 | 0.1 | 0.9 | 13.0 | 0.3 | 8.1 | . | . | . | . | . | . | . | 1.5 | 6.1 | 2.2 | . | 0.7 | 0.8 | . | 7.4 | 0.6 | . | . | . | . | 1.1 | | 50.9 | | | 15 | 9 | 8 | 10 |
| | | Kloaschau | 907 | . | 14.3 | 3.6 | . | . | . | 29.6 | 4.2 | 15.9 | . | . | . | . | . | . | . | 12.3 | 15.6 | . | . | . | 8.2 | 21.5 | 6.2 | . | . | . | . | . | 7.2 | | 138.4 | 155 | + 49 | 11 | 11 | 6 | 14 |
| | | Bayrischzell | 800 | . | 11.5 | . | 2.2 | . | 1.2 | 22.1 | . | 18.3 | 0.0 | 0.3 | . | . | . | . | . | 15.3 | 23.5 | 14.8 | 3.4 | . | 6.4 | 4.2 | 20.4 | 1.7 | . | . | . | . | 2.7 | | 148.0 | 178 | + 65 | 15 | 14 | 11 | 14 |
| | | Wendelsteinhaus | 1718 | . | 1.6 | . | 1.7 | . | . | 16.2 | 12.6 | 6.7 | 4.9 | . | . | . | . | . | . | 21.6 | 18.4 | 13.9 | 7.2 | . | 11.7 | 16.8 | 22.9 | 3.1 | . | . | . | . | 12.4 | | 171.7 | | | 15 | 15 | 14 | 24 |
| | Mangfall bis Alz | Neuhaus b. Schliersee | 792 | | 0.8 | . | 17.8 | | | | 0.4 | 19.0 | . | . | . | . | . | . | . | 14.8 | 10.0 | . | . | . | . | 8.0 | 10.0 | . | . | . | . | . | 0.4 | | 81.2 | 83 | − 17 | 10 | 7 | 7 | 14 |
| | | Sandbichl-Winkl. | 782 | . | 2.5 | . | 9.0 | 0.2 | 1.2 | 13.5 | 0.4 | 11.4 | . | 0.0 | . | . | . | . | . | 11.0 | 9.0 | 15.1 | 0.8 | . | 3.6 | 2.5 | 13.5 | 4.2 | . | . | . | 0.4 | 0.0 | | 98.3 | 114 | + 12 | 16 | 12 | 10 | 14 |
| | | Groß-Seeham | 652 | 0.1 | 5.6 | . | 2.9 | . | 1.6 | 11.5 | 2.0 | 7.0 | . | 0.2 | . | . | . | . | . | 2.7 | 10.2 | 0.5 | 0.4 | . | 2.3 | 2.0 | 7.3 | 2.5 | . | . | . | . | 1.2 | | 60.0 | 97 | − 2 | 17 | 13 | 10 | 13 |
| | | Irschenberg | 740 | . | 6.7 | . | 3.2 | . | 0.9 | 10.0 | 0.5 | 7.5 | . | . | . | . | . | . | . | 7.3 | 5.8 | 1.5 | 0.3 | . | 1.8 | 0.7 | 9.1 | 0.8 | . | . | . | . | 1.4 | | 57.5 | 107 | + 4 | 15 | 10 | 9 | 14 |
| | | Rosenheim | 446 | 0.4 | 7.6 | . | 2.5 | 0.1 | 0.9 | 13.0 | 0.5 | 7.3 | . | . | . | . | . | . | . | 3.7 | 3.3 | 3.4 | 0.2 | . | 1.1 | 0.1 | 11.0 | 0.1 | . | . | . | . | 1.3 | | 56.5 | 110 | + 5 | 17 | 10 | 9 | 8 |
| | | Ebersberg | 565 | . | 5.2 | . | . | 3.5 | . | 11.7 | . | 7.4 | . | . | . | . | . | . | . | 14.2 | 8.9 | 1.9 | . | . | 4.9 | . | 11.2 | 3.7 | . | . | . | . | . | | 72.6 | 152 | + 25 | 10 | 10 | 6 | 10 |
| | | Gabersee | 500 | . | 6.3 | . | 4.4 | 0.2 | 0.7 | 14.7 | 0.2 | 4.9 | . | 0.0 | . | . | . | 0.0 | . | 0.1 | 2.5 | 2.5 | 0.1 | . | 1.7 | 0.0 | 7.4 | 0.0 | . | . | . | 0.0 | 0.2 | | 45.9 | | | 14 | 8 | 6 | 8 |
| | | Haag i. Obb. | 564 | . | 4.1 | . | 6.6 | 0.9 | 2.1 | 8.5 | 7.3 | 7.5 | . | . | . | . | . | . | . | 3.7 | 2.2 | 4.1 | 4.8 | 4.6 | 2.2 | 0.6 | 7.4 | . | . | . | . | 1.6 | 2.0 | | 70.2 | 132 | + 17 | 17 | 15 | 9 | 10 |
| | | Schnaitsee | 600 | 0.4 | 6.2 | . | 3.9 | 0.8 | 0.7 | 10.2 | . | 6.8 | . | . | . | . | . | . | . | 0.4 | 7.1 | 1.9 | . | . | 1.4 | . | 6.4 | 0.9 | . | . | . | 0.3 | . | | 47.4 | − 18 | | 14 | 8 | 7 | 10 |
| | | Mühldorf | 382 | 0.2 | 6.1 | . | 5.2 | 0.9 | 1.5 | 8.4 | . | 5.0 | . | 0.1 | . | . | . | . | . | 1.7 | 2.0 | 1.9 | 0.0 | . | 2.1 | 0.3 | 5.3 | . | . | . | . | 0.2 | 2.0 | | 42.9 | 100 | 0 | 16 | 11 | 7 | 7 |
| | | Isen | 500 | . | 4.4 | . | 7.2 | 0.5 | 1.9 | 10.4 | . | 12.5 | . | . | . | . | . | . | . | 3.3 | 4.2 | 6.9 | . | . | 3.0 | . | 7.1 | 7.2 | . | . | . | . | . | | 68.6 | 141 | + 20 | 12 | 11 | 6 | 8 |
| | | Dorfen | 460 | . | 4.1 | . | 6.5 | 0.9 | . | 8.5 | . | 7.4 | . | . | . | . | . | . | . | 2.2 | 1.7 | 4.1 | . | . | 3.6 | 1.4 | 6.5 | 0.2 | . | . | . | 0.3 | 3.7 | | 51.1 | 98 | − 1 | 15 | 11 | 8 | 7 |
| | Alz | Seegatterl | 715 | 5.3 | 17.7 | . | . | . | . | *46.4* | | | | . | . | . | . | . | . | 18.0 | 21.9 | 18.9 | 2.1 | . | 7.1 | 1.1 | 23.5 | 4.8 | . | . | . | 1.3 | . | | 168.1 | | | 15 | 15 | 6 | 15 |
| | | Reit i. W. | 672 | 1.6 | 18.9 | . | 1.3 | . | 1.5 | 29.5 | 0.8 | 11.4 | 2.7 | . | . | . | . | . | . | 8.4 | 15.2 | 13.4 | 2.3 | . | 6.5 | 1.5 | 27.6 | 8.2 | . | . | . | . | 0.8 | | 151.6 | 160 | + 57 | 17 | 15 | 9 | 14 |
| | | Schleching | 570 | 1.2 | 15.4 | . | 1.0 | . | 0.4 | 24.9 | . | 17.2 | 1.0 | . | . | . | . | . | . | 4.0 | 23.0 | 8.3 | 1.0 | . | 7.2 | 0.2 | 28.4 | . | . | . | . | . | . | | 133.2 | 123 | + 25 | 14 | 10 | 7 | 14 |
| | | Staudach | 540 | 3.9 | 8.3 | . | 0.8 | . | 0.4 | 15.9 | 0.3 | 11.3 | 0.2 | . | . | . | . | . | . | 1.2 | 13.5 | 4.1 | 1.2 | . | 5.9 | . | 12.9 | 9.1 | . | . | . | . | 0.5 | | 89.5 | 123 | + 17 | 16 | 11 | 8 | 14 |
| | | Maria Eck | 892 | 4.5 | 13.7 | . | . | . | . | 35.0 | . | 21.5 | . | 0.0 | . | . | . | . | . | 12.2 | 13.4 | 13.2 | . | . | 12.1 | . | 2.1 | 2.5 | . | . | . | . | 7.9 | | 157.3 | 176 | + 68 | 11 | 11 | 7 | 14 |
| | | Sachrang | 740 | 1.0 | 19.2 | . | 1.4 | . | 1.0 | 33.5 | 0.3 | 23.8 | 3.4 | 0.2 | . | . | . | . | . | 14.3 | 23.4 | 23.6 | 4.3 | . | 18.5 | 5.2 | 19.1 | 7.2 | . | . | . | . | 2.4 | | 201.8 | 204 | +103 | 18 | 16 | 12 | 14 |
| | | Grattenbach | 700 | 1.9 | 20.2 | . | 1.8 | . | 0.8 | 37.5 | . | 27.6 | 3.1 | . | . | . | . | . | . | 19.2 | 18.9 | 19.2 | 2.5 | . | 10.6 | 1.7 | 22.0 | 2.1 | . | . | . | . | 2.6 | | 191.7 | 164 | + 75 | 16 | 15 | 10 | 14 |
| | | Prien-Stock | 520 | 1.5 | 11.6 | . | 1.5 | . | 0.6 | 18.1 | 0.4 | 13.4 | 0.0 | . | . | . | . | . | . | 11.9 | 6.6 | 8.3 | 3.2 | . | 3.4 | 0.3 | 15.0 | 3.3 | . | . | . | 0.0 | 3.1 | | 102.2 | 144 | + 31 | 16 | 13 | 7 | 12 |
| | | Bernau | 522 | 1.6 | 12.3 | . | 0.8 | . | 0.6 | 15.5 | 0.6 | 12.6 | 0.2 | . | . | . | . | . | . | 8.5 | 8.3 | 5.5 | 0.2 | . | 3.8 | 0.5 | 15.4 | 4.2 | . | . | . | 0.1 | 2.9 | | 93.6 | 127 | + 20 | 18 | 11 | 9 | 10 |
| | | Herrenchiemsee | 539 | 1.9 | 10.4 | . | 1.3 | . | 0.5 | 13.1 | 0.2 | 11.2 | . | . | . | . | . | . | . | 7.4 | 6.0 | 5.4 | 0.2 | . | 3.9 | 0.1 | 14.0 | 3.3 | . | . | . | . | 2.9 | | 81.8 | 111 | + 8 | 16 | 12 | 8 | 10 |
| | | Seebruck | 528 | 1.6 | 7.5 | . | 1.1 | . | 0.6 | 8.6 | 0.1 | 6.1 | . | . | . | . | . | . | . | 5.4 | 6.4 | 2.5 | 0.2 | . | 2.8 | 0.1 | 8.7 | 1.8 | . | . | . | . | 1.7 | | 55.2 | 83 | − 11 | 16 | 12 | 9 | 9 |
| | | Ruhpolding | 664 | 1.7 | 11.9 | . | 0.5 | . | 0.6 | 27.3 | 0.4 | 23.6 | 2.9 | 0.4 | . | . | . | . | . | 10.6 | 13.2 | 12.5 | 2.6 | . | 18.0 | 11.3 | 22.4 | 3.7 | . | . | . | . | 3.1 | | 166.7 | 172 | + 70 | 18 | 14 | 9 | 14 |
| | | Inzell | 695 | 1.5 | 17.6 | . | 0.8 | . | 0.4 | 25.5 | 1.4 | 16.8 | 2.3 | 0.3 | . | . | . | . | . | 10.4 | 11.5 | 15.3 | 1.6 | . | 7.5 | 1.8 | 19.4 | 6.9 | . | . | . | . | 4.2 | | 145.2 | 154 | + 51 | 18 | 15 | 9 | 14 |
| | | Traunstein (Realschule) | 597 | 1.8 | 12.7 | . | 0.7 | . | 0.5 | 24.7 | . | 11.5 | . | . | . | . | 0.4 | . | . | 5.2 | 11.2 | 13.4 | . | . | 4.0 | 0.6 | 14.4 | 4.6 | . | . | . | . | 4.9 | | 110.6 | 129 | + 25 | 15 | 11 | 8 | 11 |
| | | Trostberg | 486 | 0.3 | 6.8 | . | 2.0 | 0.5 | 0.4 | 10.2 | 0.3 | 4.7 | 0.1 | 0.2 | . | . | 0.0 | 0.1 | . | 2.4 | 5.3 | 2.4 | 0.1 | . | 1.2 | 0.0 | 8.3 | 1.1 | . | . | . | 0.0 | 0.6 | | 47.0 | 81 | − 11 | 19 | 10 | 8 | 9 |
| | | Engelsberg | 490 | 0.7 | 6.5 | . | 3.6 | 0.5 | 1.2 | 8.9 | . | 6.7 | . | 0.3 | . | . | . | . | . | 2.3 | 3.9 | 4.2 | . | . | 1.8 | 0.1 | 8.2 | 0.5 | . | . | 0.1 | . | 1.1 | | 50.6 | | | 17 | 11 | 7 | 8 |

## November — Tägliche Niederschlagshöhen in Millimetern, gemessen um 7 Uhr morgens — 1942

| Flußgebiet | | Ort | Seehöhe m | 1 | 2 | 3 | 4 | 5 | 6 | 7 | 8 | 9 | 10 | 11 | 12 | 13 | 14 | 15 | 16 | 17 | 18 | 19 | 20 | 21 | 22 | 23 | 24 | 25 | 26 | 27 | 28 | 29 | 30 | 31 | Monatssumme mm | Monatssumme % der Norm. | Abweichung v. d. Norm. | Zahl der Tage mit Niederschl. ≥0.1 | Niederschl. ≥1.0 | * ≥0.1 | ⊠ |
|---|---|---|---|---|---|---|---|---|---|---|---|---|---|---|---|---|---|---|---|---|---|---|---|---|---|---|---|---|---|---|---|---|---|---|---|---|---|---|---|
| Inn | Salzach | Hintersee b. Bchtg. | 805 | 4.1 | 13.5 | . | 2.5 | . | . | 24.9 | . | 9.3 | 4.1 | . | . | . | . | . | . | 3.0 | 7.2 | 3.3 | . | . | 3.3 | . | 15.2 | 2.5 | . | . | . | . | 1.0 | | 93.9 | 112 | + 10 | 13 | 13 | 10 | 14 |
| | | Wimbachschloß | 940 | 9.1 | 12.0 | . | 4.5 | 0.6 | . | 31.4 | . | 2.8 | 4.7 | 2.9 | . | . | . | . | . | 10.1 | 14.8 | 4.7 | . | 6.9 | 0.1 | 0.6 | 16.1 | 0.1 | . | . | . | 16.1 | | | 135.5 | | | 17 | 13 | 12 | 16 |
| | | Loipl-Rothenlehen | 830 | 0.0 | 15.9 | . | 1.2 | . | . | 25.9 | | 12.6 | 2.5 | 0.1 | . | . | . | . | . | 5.7 | 14.1 | 9.9 | . | . | 5.5 | 1.3 | 22.2 | 3.9 | . | . | . | . | . | | 120.8 | 133 | + 30 | 14 | 13 | 9 | 14 |
| | | Berchtesgaden-Bisch. | 624 | 0.3 | 14.0 | . | 1.5 | . | . | 26.8 | 0.1 | 9.4 | 1.6 | . | . | . | . | . | . | 1.2 | 9.0 | 1.9 | . | . | 1.3 | 2.2 | 27.1 | 1.3 | . | . | . | . | 0.1 | | 97.5 | 127 | + 21 | 15 | 12 | 8 | 13 |
| | | Purtschellerhaus | 1770 | Sammelmessung | | | | | | | | | | | | | | | | | | | | | | | | | | | | | 229.8 | | | | | | |
| | | Schellenberg | 540 | 0.3 | 14.0 | . | 0.5 | . | 0.1 | 29.0 | 0.4 | 20.1 | 0.1 | . | . | . | . | . | . | 12.2 | 10.1 | 15.5 | 2.5 | . | 6.5 | 0.3 | 15.1 | 2.4 | . | . | . | 0.6 | | | 129.6 | 141 | + 38 | 17 | 10 | 8 | 14 |
| | Salzach, Saalach | Traunsteiner Hütte | 1580 | 26.1 | 14.6 | . | 3.8 | . | 18.3 | 21.9 | 1.9 | 20.2 | 6.7 | 1.7 | . | . | . | . | 6.7 | 7.2 | 15.5 | 11.1 | 1.2 | 0.4 | 8.6 | 2.2 | 16.1 | 4.0 | . | . | . | 1.5 | | | 189.7 | | | 20 | 19 | 12 | 24 |
| | | Weißbach | 611 | 5.4 | 8.2 | . | . | . | 0.8 | 28.3 | 0.9 | 14.9 | 9.8 | . | . | . | . | . | . | 10.8 | 16.3 | 13.9 | 1.5 | 0.8 | 7.9 | 13.8 | 21.1 | 0.2 | . | . | . | 6.9 | | | 161.5 | 165 | + 64 | 17 | 13 | 10 | 14 |
| | | Schwarzbachwacht | 868 | 4.3 | 15.4 | . | 3.1 | . | 0.5 | 35.4 | 0.9 | 15.7 | 3.5 | 0.8 | . | . | . | . | . | 6.1 | 16.0 | 7.7 | 1.4 | . | 5.3 | 1.4 | 16.8 | 5.1 | . | . | . | . | . | | 139.4 | 151 | + 47 | 17 | 14 | 10 | 14 |
| | | Jettenberg | 510 | 1.0 | 16.0 | . | 3.0 | . | 0.7 | 27.3 | 0.2 | 12.0 | 4.7 | 0.1 | . | . | . | . | . | 4.7 | 13.7 | 6.0 | 1.5 | . | 3.8 | 0.8 | 23.0 | 6.5 | . | . | . | 0.2 | . | | 125.2 | 137 | + 34 | 18 | 13 | 8 | 11 |
| | | Predigstuhl | 1578 | 1.4 | 13.4 | . | 2.0 | . | . | 26.4 | 0.1 | 6.4 | 4.9 | . | . | . | . | . | . | 2.6 | 5.2 | 6.3 | . | . | 5.6 | . | 21.9 | 8.3 | . | . | . | 0.0 | 0.1 | | 104.6 | | | 14 | 12 | 12 | 24 |
| | | Reichenhall, Bad | 468 | 1.1 | 13.4 | . | 0.8 | . | 0.4 | 24.6 | 0.4 | 11.0 | 4.3 | . | . | . | . | . | . | 6.1 | 9.4 | 7.1 | 1.3 | . | 2.6 | 0.9 | 22.3 | 5.0 | . | . | . | . | 0.7 | | 111.4 | 154 | + 39 | 17 | 13 | 8 | 10 |
| | Salzach | Ainring | 430 | 9.2 | 3.4 | . | 1.5 | . | 0.1 | 24.4 | 0.1 | 9.4 | . | . | . | . | . | . | . | 6.2 | 2.3 | 7.0 | 0.2 | . | 1.4 | . | 5.4 | 0.6 | 0.4 | . | . | . | . | | 71.6 | | | 15 | 10 | 7 | 7 |
| | | Oberteisendorf | 522 | 0.5 | 13.0 | . | 0.5 | . | . | 21.1 | 1.2 | 8.9 | 0.5 | . | . | . | . | . | . | 9.7 | 4.0 | 4.9 | 0.5 | . | 3.5 | 0.6 | 9.5 | 3.0 | . | . | . | . | 3.1 | | 84.5 | 94 | − 5 | 16 | 11 | 7 | 12 |
| | | Laufen | 400 | . | 8.7 | . | 29.1 | . | . | 21.8 | . | 15.7 | . | . | . | . | . | . | . | 5.9 | . | 5.4 | 7.1 | . | . | 18.5 | 10.8 | 1.9 | . | . | . | 3.3 | | | 128.2 | 210 | + 67 | 11 | 11 | 6 | 7 |
| | | Waging | 465 | . | 11.1 | . | 0.9 | . | . | 16.0 | . | 5.9 | . | . | . | . | . | . | . | 6.0 | 6.1 | 4.2 | . | . | 2.1 | 0.0 | 7.2 | 1.3 | . | . | . | . | 4.0 | | 65.0 | 98 | − 1 | 12 | 10 | 6 | 7 |
| | | Würding | 321 | . | 13.4 | . | 1.7 | 0.1 | 0.8 | 7.0 | 0.8 | 3.8 | . | . | . | . | . | . | . | 3.1 | 0.7 | 4.0 | 0.1 | . | 4.3 | 0.2 | 5.3 | . | . | . | 0.1 | 6.2 | | | 51.6 | 102 | + 1 | 16 | 9 | 6 | 7 |
| | Rott | Oberbergkirchen | 490 | 0.0 | 5.2 | . | 6.0 | 0.5 | 1.2 | 7.9 | . | 6.1 | . | . | . | . | . | . | . | 0.8 | 3.0 | 6.7 | . | . | 3.9 | 0.5 | 8.2 | . | . | . | 0.3 | 2.8 | | | 43.1 | 110 | + 4 | 14 | 10 | 8 | 9 |
| | | Gangkofen | 440 | 0.2 | 5.7 | . | 7.8 | 0.3 | 2.8 | 4.6 | . | 3.2 | 0.1 | 0.4 | . | . | . | . | . | 1.6 | 1.8 | 3.7 | . | . | 3.3 | 1.0 | 6.1 | 0.0 | . | . | 0.3 | 2.4 | | | 45.3 | 98 | − 1 | 17 | 12 | 9 | 7 |
| | | Wurmannsquick | 509 | 0.1 | 9.2 | . | 5.4 | 1.0 | 1.8 | 3.7 | . | 3.5 | . | 0.1 | . | . | . | . | . | 2.5 | 0.5 | 2.1 | 0.0 | . | 2.3 | 0.1 | 1.7 | . | . | . | . | 2.4 | | | 36.4 | 77 | − 11 | 15 | 11 | 8 | 11 |
| | | Pfarrkirchen (Ndb.) | 381 | 0.8 | 11.1 | . | 5.4 | 0.1 | 1.5 | 2.1 | . | 3.2 | . | 0.3 | . | . | . | . | . | 3.2 | 0.9 | 3.4 | . | . | 4.3 | 2.0 | 8.2 | . | . | . | 0.6 | 3.9 | | | 51.0 | 119 | + 8 | 16 | 11 | 4 | 7 |
| Donau | Donau | Oberfrauenwald | 800 | . | 13.8 | . | 2.9 | 0.8 | 2.4 | 4.4 | . | 3.4 | 4.2 | 0.5 | . | . | . | . | . | 0.4 | 0.7 | 4.5 | 0.3 | 1.4 | 14.2 | 5.2 | 3.2 | . | 3.0 | . | . | 0.2 | 20.2 | | 86.0 | 134 | + 22 | 19 | 13 | 11 | 14 |
| | | Obernzell | 290 | . | 11.5 | . | 2.7 | 0.5 | 3.4 | 3.5 | . | 3.3 | 8.2 | . | . | . | . | . | . | . | 2.5 | 4.9 | 0.7 | . | 7.6 | 2.4 | 7.9 | . | . | . | 0.9 | 8.2 | | | 68.2 | 119 | + 11 | 15 | 13 | 6 | 7 |
| | | Wegscheid | 721 | . | 11.5 | . | 2.4 | 0.4 | 3.3 | 8.5 | 0.2 | 2.0 | . | . | . | . | . | . | . | 2.3 | 1.0 | 2.0 | . | . | 9.0 | 3.5 | 3.6 | . | . | . | 1.6 | 4.8 | | | 56.1 | 72 | − 22 | 15 | 13 | 8 | 14 |

## Dezember — Von der Memelgrenze bis zum Pregel

| | | | | | | | | | | | | | | | | | | | | | | | | | | | | | | | | | | | | | | | |
|---|---|---|---|---|---|---|---|---|---|---|---|---|---|---|---|---|---|---|---|---|---|---|---|---|---|---|---|---|---|---|---|---|---|---|---|---|---|---|---|
| Memel | Grenze bis Mündung | Trappen | 20 | 3.0 | 3.4 | 1.8 | 3.6 | 3.6 | 2.1 | 5.3 | 3.5 | 17.6 | 0.0 | . | . | 2.5 | 0.1 | 0.3 | 0.5 | 0.6 | 0.2 | 0.2 | 0.1 | 0.0 | 7.5 | 0.2 | 2.8 | 1.0 | 0.7 | . | . | . | 1.8 | . | 62.4 | 115 | + 8 | 23 | 14 | 9 | 11 |
| | | Ebenrode | 66 | 0.9 | 2.5 | 3.3 | 0.0 | 1.0 | 0.3 | 3.8 | 6.5 | 13.2 | 0.5 | 0.1 | . | 1.3 | 0.4 | 0.0 | 0.3 | 0.0 | 0.0 | 0.0 | 0.0 | 0.2 | 1.6 | 1.0 | 2.2 | 2.1 | 0.5 | . | . | . | 3.5 | . | 45.2 | 105 | + 2 | 20 | 12 | 8 | 11 |
| | | Wetterau | 42 | 0.2 | 1.3 | 1.6 | 0.5 | 0.5 | 2.2 | 3.6 | 2.6 | 14.4 | 0.5 | 0.2 | . | . | 2.3 | 0.5 | 0.2 | . | 0.5 | 0.3 | 0.2 | 0.3 | 3.5 | 0.3 | 1.6 | 1.6 | . | . | . | 1.3 | . | 40.2 | | | 23 | 11 | 8 | 7 |
| | | Beiningen | 52 | 0.2 | 3.7 | . | 1.6 | 1.8 | . | 8.0 | 4.2 | 15.0 | . | . | . | . | 0.1 | 2.5 | . | 0.1 | 0.2 | 0.1 | 0.1 | . | 4.3 | 2.7 | 3.3 | 1.2 | . | . | . | 0.8 | . | 49.9 | 111 | + 5 | 18 | 11 | 8 | 9 |
| | | Dreifurt | 20 | . | 1.4 | 3.9 | 1.0 | 1.3 | 1.0 | 4.0 | 5.0 | 14.5 | . | . | . | 2.1 | . | 0.4 | . | . | . | . | 0.9 | . | 4.0 | 2.1 | 1.7 | . | . | . | . | . | 0.0 | 43.3 | | | 13 | 12 | 6 | 8 |
| | | Kloken | 3 | 4.0 | 3.0 | 13.1 | 3.3 | . | 2.5 | 5.2 | 4.4 | 18.5 | . | . | 0.0 | 2.2 | 0.3 | . | . | 0.0 | 0.1 | . | . | . | 6.1 | 2.0 | 2.1 | . | . | . | . | 3.0 | . | 69.8 | 135 | + 18 | 15 | 13 | 8 | 10 |
| Kurisches Haff | H. | Trammen | 3 | 11.4 | 7.8 | 22.6 | 2.5 | 2.6 | 1.8 | 5.0 | 4.9 | 19.3 | 0.1 | 0.1 | . | 1.3 | . | 0.9 | . | 0.6 | 0.5 | 0.1 | 0.1 | 0.1 | 5.1 | 3.2 | 5.2 | 0.8 | . | . | . | 2.0 | . | 98.0 | 185 | + 45 | 23 | 14 | 10 | 9 |
| | Ufer u. Nehr. | Erlen | 1 | 1.2 | 5.4 | 5.4 | 2.8 | 2.4 | 0.0 | . | 3.1 | 28.7 | 0.4 | . | . | 1.5 | . | . | . | . | 0.0 | . | . | 0.0 | 0.1 | 2.2 | 4.2 | 0.8 | 1.6 | . | . | . | 0.5 | . | 60.3 | | | 15 | 11 | 7 | 10 |
| | | Lindenberg | 20 | 8.1 | 4.7 | 2.8 | 1.2 | . | 6.8 | 1.6 | 8.3 | 18.6 | . | . | . | 3.8 | 0.3 | . | 2.5 | . | 0.5 | 0.3 | . | . | 2.5 | 1.7 | 2.1 | 1.5 | . | . | . | . | . | 67.3 | 131 | + 16 | 17 | 1 | 6 | 10 |
| | Haff | Erlenwald | 2 | Tabelle nicht mehr vorhanden | | | | | | | | | | | | | | | | | | | | | | | | | | | | | *50.0* | *116* | + *7* | | | | |
| | | Laptau | 20 | 2.2 | 8.3 | 8.0 | 1.1 | 2.3 | 2.0 | 1.2 | 8.0 | 12.0 | 0.6 | . | . | . | 0.9 | . | . | . | . | . | 0.4 | . | 1.0 | 4.0 | 4.1 | . | . | . | . | 1.4 | . | 57.5 | | | 16 | 13 | 8 | 10 |
| | | Rossitten (Ort) | 2 | 8.4 | 9.6 | 12.8 | . | . | 0.4 | 1.5 | 3.1 | 11.9 | . | . | . | . | . | . | . | . | . | . | . | . | . | . | . | . | . | . | . | 0.2 | . | 47.9 | 94 | − 3 | 7 | 6 | 6 | 10 |
| O. | O. | Rauschen | 20 | 2.5 | 9.5 | 7.5 | 0.0 | 2.5 | 7.5 | 3.2 | 10.8 | 13.5 | . | . | . | . | . | . | . | . | . | . | . | . | . | . | . | . | . | . | . | . | . | 57.0 | | | 8 | 8 | 7 | 8 |
| Fr. Haff | Fr. Haff | Fischhausen | 11 | 1.6 | 4.0 | 2.1 | 1.4 | 3.9 | 2.3 | 1.4 | 8.5 | 8.8 | . | . | . | 1.4 | 0.1 | 0.0 | . | 0.9 | 0.1 | 0.1 | . | 0.2 | 2.3 | 3.1 | 4.6 | 2.3 | 0.9 | . | . | 1.3 | 0.4 | 51.7 | 95 | − 3 | 22 | 15 | 10 | 6 |
| | | Drugthenen | 50 | 8.2 | 4.5 | 15.2 | 0.1 | 4.0 | 5.7 | 2.9 | 11.9 | 11.7 | 0.1 | . | . | 1.5 | 0.0 | . | . | 1.0 | 0.1 | 0.1 | 0.5 | 0.0 | 4.4 | 2.8 | 3.5 | 1.7 | 0.5 | . | . | 2.1 | . | 82.5 | | | 21 | 15 | 9 | 10 |

## Pregel

| | | | | | | | | | | | | | | | | | | | | | | | | | | | | | | | | | | | | | | | |
|---|---|---|---|---|---|---|---|---|---|---|---|---|---|---|---|---|---|---|---|---|---|---|---|---|---|---|---|---|---|---|---|---|---|---|---|---|---|---|---|
| Angerapp | Angerapp | Groß-Stürlack | 125 | 2.0 | 1.1 | 1.7 | . | 1.7 | 1.4 | 1.4 | 5.5 | 12.6 | 0.7 | 0.1 | . | 0.7 | . | . | 0.2 | 0.5 | 0.0 | 0.2 | 0.0 | 0.8 | 1.3 | 0.8 | 6.3 | 0.1 | 0.1 | . | . | . | 1.0 | . | 40.2 | | | 21 | 11 | 8 | 10 |
| | | Arnswald | 224 | 2.8 | 2.2 | 1.5 | 0.6 | 1.9 | 0.1 | 0.0 | 7.2 | 12.8 | 1.3 | . | . | . | . | 2.0 | 1.0 | . | . | 1.0 | . | 0.2 | 6.5 | 4.0 | 5.0 | 1.0 | . | . | . | 0.5 | . | 51.6 | | | 18 | 14 | 8 | 9 |
| | | Angerapp | 73 | 1.3 | 2.1 | 0.2 | 0.1 | 2.5 | . | 4.7 | 7.8 | 17.5 | 1.5 | 0.0 | . | 1.3 | . | . | 0.5 | 0.3 | . | 0.1 | 0.0 | 0.5 | 0.9 | 1.4 | 5.4 | 0.2 | . | . | . | 1.3 | . | 49.6 | | | 19 | 11 | 8 | 10 |
| | Pissa | Rominten | 180 | Tabelle nicht mehr vorhanden | | | | | | | | | | | | | | | | | | | | | | | | | | | | | *37.0* | *82* | − *8* | | | | |
| | A. | Gumbinnen | 47 | 2.3 | 3.7 | 1.5 | 0.4 | 1.9 | 2.1 | 1.8 | 5.6 | 16.3 | 1.0 | . | . | 1.8 | . | . | 0.0 | . | . | . | . | . | 2.0 | . | 4.2 | . | . | . | . | 1.4 | . | 46.0 | 107 | + 3 | 14 | 13 | 8 | 10 |
| | | Insterburg | 35 | 3.5 | 3.5 | 0.7 | 0.5 | 1.3 | 1.4 | 2.9 | 6.5 | 17.9 | 0.7 | 0.0 | . | 1.7 | . | 0.0 | 0.3 | 0.0 | 0.3 | 0.0 | 0.0 | . | 1.5 | 1.1 | 6.3 | . | . | . | . | 1.6 | 0.0 | 51.7 | 96 | − 2 | 17 | 12 | 10 | 10 |

| Flußgebiet | | Ort | See-höhe m | 1 | 2 | 3 | 4 | 5 | 6 | 7 | 8 | 9 | 10 | 11 | 12 | 13 | 14 | 15 | 16 | 17 | 18 | 19 | 20 | 21 | 22 | 23 | 24 | 25 | 26 | 27 | 28 | 29 | 30 | 31 | Monatssumme mm | % der Norm. | Abweichung v. d. Norm. | Zahl der Tage mit Niederschl. ≧0.1 | Niederschl. ≧1.0 | * ≧0.1 | ⊠ |
|---|---|---|---|---|---|---|---|---|---|---|---|---|---|---|---|---|---|---|---|---|---|---|---|---|---|---|---|---|---|---|---|---|---|---|---|---|---|---|---|
| Inster | Inster | Stimbern | 44 | . | 2.3 | . | . | . | . | 14.0 | 5.8 | 19.0 | . | . | . | . | . | 2.8 | . | . | . | . | . | . | . | . | . | . | . | . | . | . | . | . | 43.9 | | | 5 | 5 | 2 | 8 |
| | | Grünheide | 50 | 3.4 | 4.2 | 3.8 | 0.6 | 1.7 | 2.7 | 1.9 | 5.4 | 17.4 | 0.3 | . | . | 1.1 | 0.8 | 0.5 | 0.2 | . | 0.2 | 0.0 | 0.2 | 0.1 | 2.3 | 1.1 | 3.5 | 0.4 | 0.0 | . | . | . | 1.3 | . | 53.1 | 120 | + 9 | 22 | 13 | 9 | 10 |
| Alle | Alle | Saalau | 20 | . | . | 3.5 | . | 2.8 | 1.6 | . | 6.8 | 18.4 | . | . | 3.2 | 1.8 | . | . | . | . | 0.5 | . | . | . | 2.2 | 2.0 | 0.5 | . | . | . | . | . | . | 43.3 | | | 11 | 9 | 5 | 9 |
| | | Neu Ramuck | 150 | . | 3.8 | 2.1 | . | 4.2 | 1.4 | 1.7 | 10.1 | 4.3 | 1.4 | 0.2 | . | . | . | . | . | 0.9 | 0.1 | 0.1 | 0.2 | 0.1 | 1.4 | 0.3 | 4.8 | 0.4 | . | . | . | . | 0.8 | . | 38.3 | 83 | − 8 | 19 | 10 | 6 | 10 |
| | | Allenstein | 120 | . | 2.6 | 3.8 | . | 3.4 | 1.2 | 2.1 | 2.9 | 4.7 | 0.4 | . | . | 0.5 | . | . | 0.7 | . | 0.3 | 0.4 | 0.2 | 0.2 | 0.5 | . | 5.9 | 0.8 | . | . | . | . | 0.2 | . | 30.8 | 74 | − 11 | 18 | 8 | 8 | 10 |
| | | Bischofsburg | 152 | 0.8 | 2.6 | 1.2 | . | 3.1 | 1.8 | 0.9 | 5.7 | 6.1 | 0.0 | 0.2 | . | . | . | . | . | . | 0.6 | 0.1 | 0.1 | 0.3 | 0.2 | 0.3 | 6.4 | . | . | . | . | . | 0.3 | . | 30.7 | 74 | − 11 | 17 | 7 | 8 | 9 |
| | | Wichertshof | 91 | 0.9 | 6.5 | 6.4 | . | 3.0 | 2.8 | 1.5 | 11.7 | 6.7 | 0.7 | . | . | . | . | . | 0.7 | . | . | . | 0.5 | . | . | . | 5.0 | 0.8 | . | . | . | . | 0.2 | . | 47.4 | 98 | − 1 | 14 | 8 | 4 | 8 |
| | | Heilsberg | 83 | 1.1 | 2.8 | 5.5 | . | 5.1 | 2.5 | 0.6 | 8.8 | 10.8 | 0.3 | . | . | 0.5 | . | . | 0.1 | . | 0.6 | . | 0.2 | . | 0.7 | . | 5.6 | . | . | . | . | . | 0.5 | . | 45.7 | 100 | o | 16 | 8 | 8 | 8 |
| | | Kekitten | 150 | 0.5 | 2.3 | 13.4 | 0.5 | 2.2 | . | 2.2 | 6.4 | 7.6 | 0.3 | 0.2 | . | . | . | 0.4 | . | 0.4 | 0.2 | 0.1 | 0.3 | 0.3 | 0.5 | 1.8 | 4.8 | . | 0.4 | . | . | . | 0.3 | . | 45.1 | 145 | + 14 | 21 | 8 | 8 | 10 |
| | | Landsberg (Ostpr.) | 130 | 1.7 | . | 9.6 | 1.8 | 3.4 | 2.4 | 3.3 | 8.8 | 11.4 | . | . | . | 0.7 | 0.5 | . | 0.3 | 0.9 | 0.6 | . | . | . | 0.2 | 2.6 | 4.0 | . | . | . | . | . | 0.8 | . | 53.0 | 100 | o | 17 | 10 | 8 | 8 |
| | Guber | Rastenburg (Stadt) | 103 | 2.1 | . | 2.0 | . | . | . | 0.2 | 6.4 | 7.6 | . | . | . | . | . | 0.2 | 0.7 | 0.3 | . | . | . | . | 2.1 | . | 3.9 | . | . | . | . | . | 0.1 | . | 25.6 | 81 | − 6 | 11 | 6 | 4 | 7 |
| | | Dietrichsdorf, Kr. Gerd. | 43 | 0.2 | 3.5 | 1.5 | 0.8 | 1.6 | 1.8 | 0.7 | 8.6 | 9.6 | 0.2 | . | . | 1.8 | . | 0.1 | . | 0.8 | 1.3 | . | . | . | . | 0.2 | 1.5 | 3.6 | . | . | . | . | 6.4 | . | 44.2 | | | 18 | f1 | 8 | 6 |
| | | Rössel | 115 | 1.0 | 1.7 | 1.2 | . | 1.0 | 0.8 | 0.7 | 6.3 | 7.7 | . | . | . | . | 0.5 | . | . | 1.0 | . | . | . | . | 1.0 | . | 5.3 | . | . | . | . | . | 1.7 | . | 29.9 | | | 13 | 10 | 8 | 10 |
| | | Glockstein | 95 | 3.1 | 4.2 | 4.7 | 0.1 | 0.1 | 0.2 | 3.3 | 4.1 | 7.1 | . | 0.2 | . | 0.2 | 0.1 | . | . | 0.2 | 1.5 | 0.1 | 0.2 | . | 1.3 | 0.4 | 0.9 | . | 0.7 | . | . | . | 0.5 | . | 33.2 | | | 21 | 8 | 9 | 10 |
| | Guber bis Mündung | Friedland | 25 | 0.4 | 2.8 | 1.2 | 1.9 | 0.9 | 0.4 | 0.7 | 7.3 | 10.3 | . | 0.0 | . | 0.8 | 0.1 | 0.0 | 0.0 | 0.0 | 0.1 | . | . | . | 0.2 | 0.4 | 2.2 | 0.9 | 0.5 | . | . | . | 1.1 | . | 32.2 | 68 | − 15 | 18 | 7 | 8 | 8 |
| | | Gerdauen | 30 | 1.0 | 2.3 | 2.2 | 1.6 | 1.6 | 3.2 | 0.7 | 8.1 | 8.2 | 0.7 | . | 0.0 | 1.5 | 0.0 | . | 0.2 | 0.1 | 0.5 | 0.0 | 0.0 | 0.5 | 1.4 | 0.5 | 2.2 | . | 0.0 | . | . | . | 2.9 | . | 39.4 | | | 19 | 12 | 10 | 11 |
| | | Engelstein | 90 | . | 2.2 | 2.2 | . | 3.5 | 2.1 | 2.4 | 4.7 | 19.2 | 0.3 | . | . | 2.4 | . | . | . | 0.2 | 0.4 | . | . | 1.2 | 2.1 | 1.3 | 5.9 | . | . | . | . | . | 1.3 | . | 51.4 | | | 16 | 13 | 8 | 10 |
| | | Ilmenhorst | 55 | 0.9 | 3.8 | 0.4 | 0.5 | 0.7 | 2.5 | 1.4 | 3.3 | 5.8 | 2.8 | . | . | 1.8 | . | 0.3 | 0.0 | . | . | 0.1 | . | . | 3.1 | 1.6 | 6.5 | . | . | . | . | . | 0.3 | . | 35.8 | | | 17 | 10 | 8 | 8 |
| Alle bis Mdg. | Pregel | Tapiau | 11 | 2.5 | 3.2 | 1.2 | 2.2 | 1.7 | 0.3 | 3.9 | 7.6 | 13.8 | 0.8 | 0.0 | 0.1 | 1.6 | 0.1 | 0.2 | . | 0.7 | 0.3 | 0.1 | 0.1 | . | 0.7 | 1.2 | 2.9 | 0.9 | . | . | . | . | 1.4 | . | 47.5 | 104 | + 2 | 23 | 12 | 7 | 10 |
| | | Fuchsberg | 35 | 1.1 | 1.8 | 2.8 | 1.8 | 1.4 | 2.0 | . | 10.5 | 15.0 | 0.6 | . | . | 1.1 | . | . | . | 1.1 | . | 0.1 | . | . | 1.6 | 0.5 | 4.0 | 0.8 | . | . | . | . | 1.5 | . | 47.7 | 104 | + 2 | 17 | 13 | 8 | 6 |
| | | Königsberg-Devau | 20 | 2.8 | 3.7 | 8.1 | 2.2 | 2.5 | 3.4 | 4.9 | 11.1 | 13.2 | 0.3 | 0.1 | . | 0.9 | 0.4 | 0.3 | 0.0 | 0.4 | 0.8 | 0.1 | 0.2 | 0.0 | 2.2 | 1.3 | 4.5 | 2.4 | 0.1 | . | . | . | 2.4 | 0.0 | 68.3 | 115 | + 9 | 24 | 14 | 10 | 10 |
| | | Mednicken | 35 | 3.3 | 5.1 | 6.6 | 2.1 | 3.3 | 3.3 | 4.6 | 9.1 | 14.1 | 0.2 | . | . | 1.5 | . | . | . | 0.2 | . | 0.1 | 0.1 | 0.0 | 2.6 | 2.0 | 3.7 | 2.3 | . | . | . | . | 1.3 | . | 65.5 | | | 19 | 15 | 8 | 8 |
| **Vom Pregel bis zur Weichsel** | | | | | | | | | | | | | | | | | | | | | | | | | | | | | | | | | | | | | | | | |
| Frisches Haff | Frisching | Mühlhausen | 36 | Tabelle nicht mehr vorhanden | | | | | | | | | | | | | | | | | | | | | | | | | | | | | *40.0* | | | | | | |
| | | Zinten | 100 | 0.3 | . | . | . | . | . | . | . | 23.5 | . | . | . | 1.1 | . | 0.3 | 0.2 | . | 0.4 | . | . | . | 1.0 | 4.7 | . | 1.3 | . | . | . | . | . | . | 32.8 | 77 | − 10 | 9 | 5 | 4 | 9 |
| | H. | Preuß. Eylau | 68 | 2.1 | 7.5 | 3.4 | 2.8 | 2.0 | 1.7 | 0.9 | 6.3 | 7.2 | 0.1 | 0.2 | . | 0.4 | 0.1 | 0.1 | 0.1 | 0.2 | 0.2 | 0.1 | 0.0 | . | . | . | 3.9 | 0.9 | . | . | . | . | 1.4 | . | 41.6 | 95 | − 2 | 21 | 10 | 7 | 7 |
| | Passarge | Heiligenbeil | 22 | 0.0 | 1.5 | 3.2 | 1.3 | 2.3 | 3.5 | 4.1 | 10.3 | 6.1 | 0.0 | . | . | . | 1.0 | 0.0 | . | 0.0 | 0.1 | 0.0 | 0.4 | . | 1.0 | 2.3 | 6.5 | 1.5 | . | . | . | . | 0.4 | . | 44.5 | 98 | − 1 | 15 | 12 | 7 | 7 |
| | H. | Stabigotten | 151 | . | 0.2 | . | . | 6.7 | 2.0 | . | . | 0.2 | 12.0 | . | . | . | . | . | . | . | . | . | 1.7 | . | 0.9 | . | 3.9 | 0.7 | 0.2 | . | . | . | 0.2 | . | 28.7 | | | 11 | 5 | 4 | 10 |
| | | Pulfnick | 95 | Tabelle nicht mehr vorhanden | | | | | | | | | | | | | | | | | | | | | | | | | | | | | *26.0* | | | | | | |
| | | Wormditt | 67 | 0.3 | 2.1 | 7.5 | . | 2.8 | 1.8 | 1.6 | 12.0 | . | 10.1 | 0.4 | . | . | . | . | . | 1.6 | 0.1 | . | . | . | . | . | . | . | . | . | . | 5.0 | . | 45.3 | 107 | + 3 | 12 | 8 | 6 | 9 |
| | | Lichtenfeld | 108 | 0.5 | 4.3 | 7.2 | 0.6 | 1.7 | 3.2 | 3.3 | 11.0 | 7.3 | 0.3 | . | . | . | 0.4 | 0.2 | 0.1 | 0.4 | 0.7 | 0.1 | . | . | 0.7 | 1.2 | 4.3 | 1.3 | . | . | . | . | . | . | 48.8 | 89 | − 6 | 20 | 10 | 6 | 8 |
| | | Langwalde | 82 | 0.4 | . | 18.4 | 0.4 | 2.8 | 5.5 | 2.3 | 15.2 | 6.2 | 0.4 | . | . | 0.5 | . | . | . | 0.5 | 0.0 | 0.0 | 0.0 | 0.2 | 0.1 | 1.9 | 2.1 | 0.5 | . | . | . | . | 0.0 | . | 57.4 | 139 | + 16 | 16 | 8 | 5 | 8 |
| | Haff | Groß-Rautenberg | 42 | 0.3 | 3.2 | 7.9 | 0.1 | 4.6 | 4.6 | 0.9 | 13.9 | 6.8 | . | . | . | 0.5 | . | . | . | . | 0.3 | . | 0.4 | . | 0.2 | 2.7 | 2.1 | . | . | . | . | . | 1.4 | . | 49.9 | | | 16 | 9 | 9 | 10 |
| | | Lenzen | 57 | . | 0.4 | 5.2 | 0.0 | 3.0 | 5.0 | 1.1 | 11.3 | 2.6 | . | . | . | 0.8 | . | 0.0 | 0.4 | . | . | 0.2 | . | 0.5 | . | 1.4 | 2.2 | 1.1 | 0.1 | . | . | . | 0.2 | . | 35.5 | | | 16 | 9 | 6 | 7 |
| | Elbing | Altstadt | 55 | 0.2 | 1.2 | . | 0.1 | 2.5 | 3.8 | 5.4 | 6.2 | 1.3 | . | . | . | . | . | . | . | . | . | . | 0.4 | . | 1.6 | 1.9 | 0.6 | . | . | . | . | 0.1 | . | 25.3 | | | 13 | 8 | 6 | 8 |
| | | Ebene Buchwalde | 98 | 0.8 | 2.1 | 1.4 | . | 3.6 | 3.1 | 3.7 | 14.8 | 2.5 | . | . | . | . | . | . | . | 1.4 | 1.5 | . | . | . | 1.4 | . | 2.6 | . | . | . | . | . | 0.1 | . | 39.0 | 91 | − 4 | 13 | 11 | 8 | 7 |
| | Nogat, Liebe | Elbing (Stadt) | 2 | 0.0 | 0.8 | 2.7 | . | 2.7 | 3.3 | 4.9 | 15.1 | 0.6 | 0.0 | . | . | 0.0 | 0.5 | 0.0 | 0.0 | 1.4 | 0.1 | 0.0 | 0.6 | 0.0 | 0.5 | 0.8 | 4.0 | 1.0 | 0.2 | . | . | . | . | . | 39.2 | 85 | − 7 | 16 | 8 | 6 | 9 |
| | | Riesenburg | 98 | 0.5 | 7.1 | 1.3 | 0.6 | . | 2.6 | 3.9 | 7.3 | 2.1 | . | . | . | . | . | . | 0.3 | 0.3 | 0.3 | . | . | . | 0.2 | 0.8 | 7.8 | 1.3 | . | . | . | . | 0.4 | . | 36.8 | 106 | + 2 | 16 | 8 | 7 | 7 |
| | | Klein Nebrau | 15 | 0.0 | 0.7 | 0.8 | . | 3.1 | 5.4 | 0.4 | 2.0 | 1.2 | 0.1 | . | 0.0 | . | . | . | . | 0.9 | . | . | . | 2.1 | 0.9 | 7.5 | . | 0.2 | . | . | . | 1.0 | . | 26.3 | 84 | − 5 | 14 | 7 | 5 | 9 |
| | | Marienwerder | 52 | . | . | 2.3 | . | 3.0 | . | . | 9.8 | 0.8 | 0.3 | . | . | . | . | . | . | . | 0.0 | 0.0 | 0.3 | 0.6 | 0.6 | 6.0 | 0.5 | 0.4 | . | . | . | . | 0.7 | . | 25.3 | 81 | − 6 | 12 | 4 | 2 | 5 |
| | | Wolfsheide | 42 | . | 1.6 | 1.1 | . | 1.0 | 5.3 | 0.1 | 4.1 | 0.7 | . | . | . | 2.4 | 1.2 | . | . | 0.3 | 0.6 | 0.4 | 0.6 | 1.0 | . | 3.6 | 4.3 | . | . | . | . | . | 0.4 | . | 28.7 | 76 | − 9 | 17 | 10 | 6 | 11 |
| | | Marienburg | 12 | 0.3 | 1.7 | 0.0 | . | 1.7 | 5.1 | 2.3 | 4.5 | 0.9 | . | . | . | . | . | . | 0.0 | 0.0 | 0.6 | 0.2 | 0.3 | 0.9 | 0.2 | 0.0 | 5.3 | 1.5 | 0.0 | 0.2 | . | . | 0.2 | . | 25.9 | 74 | − 9 | 16 | 7 | 5 | 9 |
| | H. | Neukrug | 6 | 0.3 | 0.5 | 5.5 | . | 2.4 | 3.6 | 1.7 | 15.1 | 3.4 | . | . | . | . | . | . | . | . | . | . | . | . | . | 1.8 | 3.9 | 0.7 | . | . | . | . | 0.3 | . | 39.2 | 81 | − 9 | 12 | 8 | 8 | 11 |
| **Weichsel** | | | | | | | | | | | | | | | | | | | | | | | | | | | | | | | | | | | | | | | | |
| Narew | Bobr | Halldorf | 190 | . | 3.0 | . | . | . | . | 0.5 | 1.8 | 17.3 | 1.6 | 0.5 | 0.6 | 0.8 | 0.4 | 0.6 | 0.7 | 2.4 | 1.2 | 0.6 | 0.5 | 0.6 | 2.4 | 3.9 | 2.5 | . | . | . | . | 1.1 | 0.7 | 43.7 | | | 21 | 10 | 4 | 10 |
| | | Ranten | 180 | . | . | . | . | . | . | 0.3 | 1.5 | 16.0 | 0.2 | . | . | 0.8 | . | . | 0.0 | 0.3 | 0.1 | 0.2 | . | 0.6 | 0.9 | 3.1 | 4.9 | 0.1 | . | . | . | . | . | . | 29.0 | 81 | − 7 | 13 | 4 | 4 | 7 |
| | | Lyck | 139 | . | 0.0 | 3.1 | . | 2.6 | 0.5 | 0.4 | 5.7 | 10.8 | 0.7 | 0.2 | . | 0.9 | . | . | 0.0 | 0.0 | 1.9 | . | 0.3 | . | 0.7 | 2.7 | 3.8 | 1.3 | 0.0 | . | . | . | 1.3 | . | 36.9 | 97 | − 1 | 16 | 9 | 6 | 10 |
| | | Prostken | 119 | . | . | . | . | 3.7 | . | 0.3 | 5.3 | 8.8 | . | 0.2 | 0.1 | . | . | . | . | 2.3 | 0.2 | 0.2 | 0.2 | 0.5 | 1.6 | 2.3 | 5.3 | 0.8 | . | . | . | . | 0.2 | . | 32.0 | 94 | − 2 | 16 | 7 | 3 | 10 |
| | | Treuburg | 164 | Tabelle nicht mehr vorhanden | | | | | | | | | | | | | | | | | | | | | | | | | | | | | *38.0* | *81* | − *9* | | | | |
| | | Borschymmen | 120 | . | 1.3 | 1.4 | . | 2.9 | 2.2 | 1.0 | 7.2 | 12.5 | 0.8 | 0.1 | 0.2 | 1.2 | 0.4 | . | 2.7 | . | 0.2 | 0.3 | 0.1 | 1.7 | 1.1 | 2.3 | 3.5 | 3.4 | . | . | . | . | 1.6 | . | 48.1 | 123 | + 9 | 22 | 15 | 7 | 10 |

# Dezember — Tägliche Niederschlagshöhen in Millimetern, gemessen um 7 Uhr morgens — 1942

| Flußgebiet | | Ort | Seehöhe m | 1 | 2 | 3 | 4 | 5 | 6 | 7 | 8 | 9 | 10 | 11 | 12 | 13 | 14 | 15 | 16 | 17 | 18 | 19 | 20 | 21 | 22 | 23 | 24 | 25 | 26 | 27 | 28 | 29 | 30 | 31 | Monatssumme mm | Monatssumme % der Norm. | Abweichung v. d. Norm. | Zahl der Tage mit Niederschl. ≧0.1 | Niederschl. ≧1.0 | * ≧0.1 | ⊞ |
|---|---|---|---|---|---|---|---|---|---|---|---|---|---|---|---|---|---|---|---|---|---|---|---|---|---|---|---|---|---|---|---|---|---|---|---|---|---|---|---|
| Narew | Pissek | Crutinnen | 130 | 1.0 | 2.9 | 1.0 | . | 2.8 | 0.1 | 0.4 | 8.1 | 4.2 | 0.2 | 0.1 | . | . | . | . | . | 1.0 | . | . | . | . | 2.1 | 0.1 | 3.8 | . | . | . | . | 1.6 | . | 29.4 | 74 | − 10 | 15 | 10 | 8 | 18 |
| | | Rhein | 132 | 1.6 | . | 5.6 | . | 2.5 | 1.6 | 0.7 | 10.8 | 8.6 | 0.4 | . | . | 0.5 | . | . | . | 0.0 | . | . | 2.3 | . | 1.4 | . | 4.9 | . | . | . | . | 1.4 | . | 42.3 | | | 13 | 10 | 5 | 10 |
| | | Seegutten | 120 | . | 2.1 | 2.8 | . | . | . | . | 9.2 | 2.6 | . | . | . | . | . | . | . | . | 0.8 | . | . | 1.1 | . | . | 5.7 | . | . | . | . | 1.2 | . | 25.5 | 76 | − 8 | 8 | 7 | 4 | 11 |
| | | Gehlenburg | 138 | . | 1.8 | . | . | . | . | 3.4 | 1.6 | . | 1.9 | 3.3 | . | 1.2 | . | . | 0.8 | . | . | . | 1.9 | . | 2.1 | . | 0.9 | . | . | . | . | 0.4 | 1.1 | 20.4 | 50 | − 20 | 12 | 9 | 3 | 12 |
| | Omulef | Mensguth | 155 | . | 1.8 | 1.3 | 0.2 | 2.4 | 1.1 | 0.9 | 7.3 | 4.4 | 0.1 | 0.1 | 0.1 | 0.1 | 0.1 | . | 0.1 | . | . | . | . | . | 1.2 | 0.1 | 4.8 | 4.9 | . | . | . | . | 1.7 | 32.7 | 85 | − 6 | 19 | 10 | 7 | 8 |
| | | Ortelsburg | 146 | 0.0 | 1.6 | 2.9 | . | 3.5 | 1.3 | 1.7 | 8.0 | 3.0 | 0.5 | 0.2 | . | 0.0 | . | . | 0.0 | 1.1 | . | . | 0.8 | 0.7 | 1.0 | 0.0 | 5.2 | . | . | . | . | 1.5 | . | 33.0 | 77 | − 10 | 15 | 11 | 7 | 10 |
| | | Groß Leschienen | 128 | 0.3 | 3.0 | 2.6 | . | 5.7 | 3.6 | 2.7 | 9.3 | 3.6 | 0.1 | 0.1 | 0.2 | . | 0.1 | 0.1 | 0.0 | 1.8 | 0.2 | 0.2 | 0.2 | 0.4 | 1.4 | 0.2 | 0.3 | 4.5 | . | . | . | . | 2.8 | 43.4 | 113 | + 5 | 23 | 11 | 6 | 10 |
| | N. | Flammberg | 125 | 0.1 | 0.3 | 0.0 | . | 1.6 | 0.4 | 0.1 | 7.4 | 2.3 | 0.2 | 0.1 | . | 0.1 | 0.0 | . | . | 0.3 | 0.1 | 0.2 | 0.3 | 0.5 | 0.1 | 0.5 | 5.1 | 0.2 | . | . | . | 0.1 | . | 20.0 | | | 20 | 4 | 7 | 10 |
| | | Neidenburg | 172 | 0.5 | 2.8 | . | . | 4.8 | . | . | 14.4 | 4.2 | 1.1 | 0.2 | . | . | . | . | . | 1.4 | 0.1 | 0.4 | 0.5 | 0.4 | . | 1.3 | 3.4 | 0.5 | . | . | . | 1.0 | . | 37.0 | 92 | − 3 | 16 | 9 | 4 | 11 |
| Narew bis Mündung | Drewenz | Kernsdorf | 290 | 0.3 | 2.5 | . | . | 4.3 | 4.6 | 5.4 | 17.0 | 2.8 | . | . | . | . | . | . | . | 1.0 | 0.3 | . | . | . | 1.8 | 1.5 | 0.7 | . | . | . | . | . | 0.1 | 42.3 | | | 13 | 9 | 6 | 9 |
| | | Mohrungen | 115 | 0.4 | 1.2 | 1.4 | . | 3.0 | 1.5 | 2.0 | 15.6 | 2.9 | . | . | . | . | . | . | . | . | . | . | . | . | 0.3 | 1.5 | 3.5 | 0.3 | . | . | . | 0.2 | . | 33.8 | 74 | − 12 | 13 | 9 | 8 | 10 |
| | | Osterode (Ostpr.) | 125 | 0.3 | 0.7 | . | 2.5 | . | 0.7 | 0.6 | 2.2 | . | 0.1 | . | . | . | . | . | 0.0 | 0.2 | 0.0 | 0.1 | . | . | 1.0 | 0.0 | 3.8 | . | 0.0 | . | . | 0.2 | . | 36.0 | 80 | − 9 | 15 | 8 | 7 | 10 |
| | | Gilgenburg | 181 | . | 2.5 | . | . | 6.1 | 2.9 | 2.2 | 19.9 | 3.3 | 0.3 | 0.1 | . | 0.2 | . | . | . | 0.4 | 0.1 | 0.4 | 0.3 | 0.8 | 2.1 | 1.2 | 3.6 | . | . | . | . | 0.4 | . | 46.8 | | | 18 | 9 | 5 | 10 |
| | | Gergehnen | 107 | 0.4 | 0.2 | 0.1 | . | . | 3.0 | 1.9 | 14.3 | 3.0 | . | . | . | . | 0.5 | . | . | 0.5 | . | . | . | 0.4 | . | 2.1 | . | . | . | . | . | 0.2 | . | 26.6 | 64 | − 15 | 12 | 5 | 5 | 9 |
| | Bahe | Reinwasser | 185 | 5.4 | 2.5 | 0.0 | . | 0.7 | . | . | 9.7 | 3.4 | 0.2 | . | . | . | . | . | . | 1.0 | . | . | . | 1.5 | . | 0.4 | . | . | . | . | . | . | 0.0 | 24.4 | 48 | − 26 | 8 | 6 | 3 | 9 |
| | W. | Neu Röske | 155 | 8.3 | 4.8 | 2.2 | . | 6.2 | 3.3 | 0.4 | 6.5 | 4.7 | 0.6 | 0.1 | . | . | 0.9 | 0.2 | . | 1.7 | 0.1 | 0.2 | 1.0 | 0.2 | 1.4 | 1.0 | 0.1 | 0.1 | . | . | . | . | 0.4 | 44.4 | 94 | − 3 | 22 | 11 | 6 | 9 |
| | | Bischofswerder | 87 | 0.1 | 0.9 | 0.5 | 0.0 | 3.5 | 4.7 | 11.2 | 11.0 | . | . | . | . | . | . | . | . | 0.4 | . | . | . | . | 4.6 | 0.1 | 9.4 | 0.0 | . | . | . | 0.3 | 0.8 | 47.5 | 133 | + 12 | 13 | 6 | 8 | 12 |

## Von der Weichsel bis zum Stettiner Haff

| Flußgebiet | | Ort | Seehöhe m | 1 | 2 | 3 | 4 | 5 | 6 | 7 | 8 | 9 | 10 | 11 | 12 | 13 | 14 | 15 | 16 | 17 | 18 | 19 | 20 | 21 | 22 | 23 | 24 | 25 | 26 | 27 | 28 | 29 | 30 | 31 | Monatssumme mm | Monatssumme % der Norm. | Abweichung v. d. Norm. | Zahl der Tage mit Niederschl. ≧0.1 | Niederschl. ≧1.0 | * ≧0.1 | ⊞ |
|---|---|---|---|---|---|---|---|---|---|---|---|---|---|---|---|---|---|---|---|---|---|---|---|---|---|---|---|---|---|---|---|---|---|---|---|---|---|---|---|
| | | Tabelle nicht mehr vorhanden | | | | | | | | | | | | | | | | | | | | | | | | | | | | | | | | | | | | | | |
| Hinterpommersche Küste | O. | Chinow | 63 | | | | | | | | | | | | | | | | | | | | | | | | | | | | | | *40.0* | *70* | *− 17* | | | | |
| | | Wierschutzin | 17 | 0.4 | 10.7 | 3.7 | . | 3.3 | 1.4 | 0.1 | 14.2 | 6.6 | 0.3 | . | . | 0.7 | . | 0.1 | 0.2 | 1.2 | . | . | . | . | 0.1 | 1.6 | 0.2 | . | . | . | . | . | 0.3 | 0.6 | 45.7 | 82 | − 10 | 18 | 6 | 5 | 6 |
| | Leba | Schwansee | 120 | 4.9 | 4.6 | 6.3 | . | *1.5* | *5.0* | 2.5 | 12.0 | 6.5 | . | . | . | . | 1.3 | 0.3 | . | 1.3 | . | . | . | 1.2 | . | 4.0 | . | . | . | . | . | . | 1.0 | 52.4 | | | *14* | *13* | *7* | 3 |
| | | Leba | 2 | 7.1 | 14.2 | 5.2 | 0.2 | 4.7 | 0.9 | 0.2 | 15.0 | 4.5 | 0.6 | . | . | 0.6 | . | 0.0 | . | 1.4 | . | . | 0.8 | 0.3 | 0.1 | 4.4 | 0.3 | 0.1 | . | . | . | 0.4 | 1.6 | 62.6 | 117 | + 9 | 20 | 9 | 7 | 7 |
| | Lupow | Mühlental | 120 | 4.3 | 5.4 | 3.6 | . | 5.3 | . | 1.2 | 15.9 | 5.4 | 0.4 | . | . | 0.6 | . | . | . | . | . | . | 2.3 | . | 0.3 | 4.6 | . | . | . | . | . | 0.6 | 0.8 | 50.7 | 93 | − 4 | 14 | 9 | 4 | 11 |
| | | Lojow | 61 | 3.7 | 8.7 | 9.2 | 8.7 | 4.3 | 1.7 | 0.6 | 13.3 | 0.1 | . | . | . | 0.3 | . | 0.3 | . | 1.4 | . | . | 0.8 | . | . | 3.0 | 0.2 | . | . | . | . | . | 0.6 | 55.9 | 100 | 0 | 16 | 9 | 6 | 7 |
| | Stolpe | Bernsdorf, Kr. Bütow | 150 | 2.0 | 4.8 | . | . | 5.9 | . | 3.9 | 3.4 | 2.5 | 0.8 | . | . | . | . | . | 0.1 | 1.1 | . | 1.4 | . | . | . | 8.7 | 0.3 | 0.1 | . | . | . | . | . | 1.4 | 36.4 | 69 | − 16 | 14 | 10 | 4 | 7 |
| | | Taubenberg | 127 | 4.1 | 5.6 | 4.0 | . | 6.7 | 3.2 | 1.0 | 9.8 | 5.7 | 0.8 | 0.0 | . | 0.3 | . | . | 0.2 | 0.5 | . | . | 0.1 | . | 1.5 | 6.2 | 0.3 | 0.1 | . | . | . | . | . | 0.9 | 51.0 | | | 18 | 10 | 6 | 7 |
| | | Stolp-West | 33 | 4.7 | 9.9 | 5.2 | . | 3.1 | 1.8 | 0.0 | 14.5 | 4.3 | 0.1 | . | . | 0.6 | . | 0.2 | 0.0 | 0.0 | . | . | 1.0 | 0.6 | 0.0 | 5.9 | 0.4 | 0.0 | . | . | . | . | . | 0.6 | 55.9 | 93 | − 4 | 15 | 9 | 6 | 9 |
| | | Hohenstein, Kr. Stolp | 6 | 5.4 | 11.4 | 5.5 | 0.2 | 6.4 | . | 0.1 | 13.8 | 4.1 | 1.2 | . | . | . | 0.4 | 0.1 | . | 1.0 | . | . | . | 0.3 | 0.8 | 5.6 | . | . | . | . | . | . | . | 0.4 | 56.7 | 110 | + 5 | 16 | 9 | 7 | 8 |
| | Wipper | Wocknin | 160 | 6.7 | 3.8 | 1.5 | . | 2.2 | . | 1.4 | 19.6 | 22.4 | . | . | . | *0.4* | . | *0.6* | . | 0.3 | 0.1 | 0.4 | 2.1 | . | . | 1.8 | 1.6 | 0.2 | 0.4 | . | . | . | . | 0.6 | 65.1 | 118 | + 10 | 16 | 10 | 6 | 8 |
| | | Seehof bei Beßwitz | 60 | 3.5 | 5.0 | 2.1 | . | 3.2 | 2.7 | 0.5 | 11.5 | 3.8 | 0.7 | . | . | 0.6 | . | 0.3 | 1.2 | 0.3 | . | . | *0.5* | . | 0.5 | 1.6 | . | . | . | . | . | . | 1.5 | 39.5 | 67 | − 20 | 17 | 10 | 5 | 8 |
| | | Schlawe | 25 | 7.7 | 4.9 | 2.4 | . | *6.1* | *2.0* | *1.5* | 10.0 | 0.2 | *0.5* | . | . | 1.2 | . | . | . | . | . | . | 0.8 | . | 0.6 | *6.0* | . | . | . | . | . | . | 1.5 | 34.9 | | | 14 | 10 | 6 | *5* |
| | | Drenzig | 58 | 3.5 | 5.9 | 1.8 | . | 2.3 | 1.8 | 2.4 | 18.3 | 5.4 | 0.1 | . | 0.2 | 0.2 | 0.5 | 0.2 | 0.1 | 0.3 | 0.3 | . | . | . | 2.4 | 2.2 | 0.3 | . | . | . | . | . | 1.3 | 49.5 | | | 20 | 11 | 5 | 9 |
| | | Rügenwalde | 3 | 5.0 | 9.7 | 1.5 | . | 5.4 | 2.5 | 0.5 | 9.6 | 1.9 | 1.8 | . | . | 0.9 | . | . | . | 0.7 | . | . | 0.6 | 1.0 | 0.2 | 5.3 | 0.2 | 0.2 | . | . | . | . | . | 3.1 | 50.1 | 91 | − 5 | 18 | 11 | 6 | 5 |
| | O. | Laase | 6 | 4.9 | 5.6 | 2.9 | 0.0 | 4.2 | 3.3 | 0.1 | 8.6 | 3.1 | 3.4 | . | . | . | . | . | . | 0.1 | . | . | 1.5 | 1.0 | 0.6 | . | . | . | . | . | . | . | 3.1 | 42.4 | | | 14 | 11 | 4 | 1 |
| | Persante | Bärwalde | 117 | 3.5 | 4.2 | 1.5 | . | 3.0 | 2.2 | . | 4.0 | 2.4 | 3.4 | . | . | . | . | . | 0.8 | . | . | 0.1 | . | 1.0 | 1.9 | . | . | . | . | . | . | 0.2 | 0.7 | 28.9 | 56 | − 23 | 14 | 10 | 6 | 8 |
| | | Naseband | 105 | 3.2 | 1.0 | 3.2 | . | 5.3 | 0.1 | 0.9 | 7.5 | 4.2 | 4.1 | . | . | . | . | 0.2 | . | 2.5 | . | 0.1 | 0.0 | 0.1 | 2.3 | . | . | . | . | . | . | 0.2 | . | 0.3 | 35.2 | 66 | − 18 | 16 | 9 | 6 | 11 |
| | | Polzin, Bad | 95 | 3.7 | 1.8 | 7.0 | . | 2.0 | . | . | 4.5 | 3.3 | 1.9 | . | . | . | . | . | . | 1.2 | . | . | . | 3.8 | 1.8 | . | . | . | . | . | . | . | 0.7 | 1.3 | 33.0 | 55 | − 27 | 12 | 11 | 6 | 9 |
| | | Belgard a. d. Pers. | 25 | 8.2 | 5.2 | 2.0 | . | 3.7 | 2.3 | 2.0 | | 3.8 | 3.1 | . | . | . | . | . | . | 1.4 | . | . | 0.9 | 2.5 | 2.0 | 0.4 | . | . | . | . | . | . | 2.6 | 40.1 | 91 | − 4 | 14 | 12 | 5 | 8 |
| | | Stolzenberg | 50 | 6.4 | 5.8 | 5.2 | . | 3.4 | 4.2 | . | 8.3 | 3.8 | 3.4 | . | . | . | . | . | . | 2.4 | . | . | 1.9 | 5.3 | 1.9 | . | . | . | . | . | . | . | 2.3 | 1.2 | 55.5 | 112 | + 6 | 14 | 14 | 7 | 9 |
| | | Bublitz | 150 | 1.8 | 5.8 | 0.2 | . | 2.2 | 3.8 | 0.5 | 7.8 | 6.2 | 3.9 | . | . | . | . | . | 0.1 | 0.8 | 0.1 | . | 0.1 | 0.8 | 3.9 | 0.5 | . | . | . | . | . | . | 0.8 | 1.5 | 40.8 | | | 18 | 9 | 6 | 9 |
| | | Reckow | 91 | 14.7 | 4.6 | 2.3 | . | 4.1 | . | 0.2 | 15.1 | 4.4 | 2.1 | . | . | 0.8 | . | 0.6 | . | 0.5 | . | . | 0.3 | 1.8 | 2.0 | 1.3 | 0.3 | 0.1 | . | . | . | . | 0.2 | 3.0 | 58.4 | 105 | + 3 | 19 | 11 | 7 | 9 |
| | | Kolberg (Stadt) | 2 | 9.2 | 3.1 | 0.8 | . | 1.9 | 2.8 | 0.2 | 7.3 | 1.0 | 2.1 | . | . | 0.4 | . | . | . | 3.6 | . | . | 1.9 | 3.0 | 1.0 | 0.8 | . | . | . | . | . | . | . | 4.4 | 43.5 | 90 | − 5 | 16 | 12 | 6 | 6 |
| | Rega | Muhlendorf | 100 | 1.0 | 1.0 | 0.2 | 0.2 | 2.7 | 3.6 | 0.6 | 5.5 | 1.4 | 1.4 | . | . | 0.1 | . | . | 0.0 | 0.7 | . | . | 0.8 | 4.9 | 4.1 | 0.2 | . | . | . | . | . | . | 0.2 | 0.5 | 29.1 | 60 | − 19 | 18 | 9 | 9 | 7 |
| | | Greifenberg i. P. | 17 | 2.2 | 2.6 | 0.8 | . | 1.6 | 4.1 | 1.8 | 5.7 | 0.4 | 0.5 | . | . | 0.2 | . | . | . | 3.5 | . | 0.3 | 0.4 | 5.9 | 2.3 | 0.1 | . | . | . | . | . | . | . | 2.4 | 34.8 | 65 | − 19 | 17 | 10 | 7 | 7 |
| | | Sternin | 35 | 4.7 | 2.3 | 6.6 | . | 3.3 | 3.5 | 0.7 | 6.4 | 2.1 | 2.6 | . | . | . | . | . | . | . | . | . | 2.8 | 5.2 | . | 0.2 | . | . | . | . | . | 1.5 | 1.5 | 43.4 | | | 14 | 12 | 7 | 9 |
| | Dievenow | Wittenfelde | 20 | 2.3 | 2.4 | 0.3 | 0.9 | 0.9 | 4.3 | 0.7 | 5.7 | 0.5 | 0.6 | . | . | 0.3 | 0.2 | 5.7 | . | . | . | . | 1.5 | 9.5 | . | . | . | . | . | . | . | 1.9 | 1.1 | 38.8 | 76 | − 12 | 17 | 9 | 5 | 5 |
| | | Naugard | 55 | . | 0.3 | . | 0.3 | 1.6 | 4.3 | . | 6.8 | 0.7 | 0.8 | . | . | . | . | . | 3.3 | 2.7 | . | . | 1.2 | . | 6.3 | . | . | . | . | . | . | . | 0.6 | 25.6 | 51 | − 25 | 11 | 6 | 5 | 4 |
| | | Kartlow | 21 | 0.9 | 0.9 | 0.1 | 2.6 | 2.3 | 3.5 | 1.2 | 7.3 | 0.7 | 0.3 | . | . | 0.3 | . | . | . | . | . | . | 1.0 | 10.8 | . | . | . | . | . | . | . | 0.9 | 2.9 | 39.0 | 80 | − 10 | 16 | 8 | 7 | 9 |
| | | Warnow | 10 | 2.0 | 3.4 | 0.0 | 1.1 | . | . | 6.0 | 3.0 | 2.0 | . | . | . | . | . | . | . | 3.0 | . | 1.0 | . | 9.8 | . | . | . | . | . | . | . | 1.0 | 9.0 | 41.3 | 77 | − 12 | 11 | 11 | 5 | 4 |

# Dezember — Tägliche Niederschlagshöhen in Millimetern, gemessen um 7 Uhr morgens — 1942

| Flußgebiet | | Ort | Seehöhe m | 1 | 2 | 3 | 4 | 5 | 6 | 7 | 8 | 9 | 10 | 11 | 12 | 13 | 14 | 15 | 16 | 17 | 18 | 19 | 20 | 21 | 22 | 23 | 24 | 25 | 26 | 27 | 28 | 29 | 30 | 31 | Monatssumme mm | Monatssumme % der Norm. | Abweichung v. d. Norm. | Zahl der Tage mit Niederschl. ≧0.1 | Niederschl. ≧1.0 | * ≧0.1 | * |
|---|---|---|---|---|---|---|---|---|---|---|---|---|---|---|---|---|---|---|---|---|---|---|---|---|---|---|---|---|---|---|---|---|---|---|---|---|---|---|---|
| **Oder** | | | | | | | | | | | | | | | | | | | | | | | | | | | | | | | | | | | | | | | | |
| Quelle bis Glatzer Neiße | Oppa | Schönwiese | 350 | Tabelle nicht verwendbar | | | | | | | | | | | | | | | | | | | | | | | | | | | | | 8.0 | | | | | | |
| | O. Zinna | Turkau | 300 | . | . | 1.8 | . | . | . | . | . | . | 1.8 | . | . | . | . | . | . | 0.4 | 0.1 | 3.3 | 0.2 | . | . | . | 0.2 | . | . | . | . | . | . | 2.5 | 10.3 | 32 | − 21 | 8 | 4 | 1 | 3 |
| | | Ruderswald | 200 | . | . | 3.9 | . | . | . | . | 0.3 | . | . | . | . | . | . | . | . | 0.2 | 0.0 | . | 3.7 | 0.2 | . | . | 1.6 | . | . | . | . | . | 0.6 | 2.3 | 12.8 | | | 8 | 4 | 3 | 3 |
| | Oder | Neudorf | 255 | . | . | 3.4 | . | . | . | . | . | . | . | . | . | . | . | . | . | . | . | . | 5.0 | . | . | . | . | . | . | . | . | . | . | 2.8 | 11.2 | | | 3 | 3 | 2 | 4 |
| | | Katscher | 220 | . | . | 4.2 | 0.1 | . | . | . | 0.2 | . | . | . | . | . | . | . | . | 0.2 | . | . | 3.9 | . | . | . | 0.7 | . | . | . | . | . | . | 3.8 | 13.1 | 38 | − 21 | 7 | 3 | 2 | 4 |
| | Klodnitz | Schönblick | 210 | . | . | 2.6 | . | . | . | . | . | . | . | . | . | . | . | . | . | . | . | . | 5.0 | . | . | . | . | . | . | . | . | . | . | 5.6 | 13.2 | | | 3 | 3 | 2 | 2 |
| | | Klein Rauden | 210 | 0.2 | . | 5.9 | . | . | . | . | . | . | . | 0.1 | 0.1 | 7.7 | . | . | . | . | . | . | . | . | . | . | . | . | . | . | . | . | 0.1 | 7.8 | 21.9 | | | 7 | 3 | 2 | 5 |
| | O. Hotzenplotz | Beuthen | 282 | 1.7 | 0.0 | 3.7 | 0.0 | . | 0.0 | 3.2 | 0.0 | 0.2 | 0.2 | . | . | . | . | . | 0.0 | 0.6 | 0.1 | 0.1 | 4.5 | 0.7 | . | . | 0.7 | . | 0.0 | . | . | . | 0.7 | 6.7 | 23.1 | 49 | − 24 | 13 | 5 | 4 | 8 |
| | | Gleiwitz | 246 | 0.6 | 0.0 | 2.3 | 0.0 | . | 0.0 | 2.9 | 0.3 | 0.5 | . | . | . | . | . | . | . | 0.5 | . | . | 4.0 | . | . | . | 0.3 | . | . | 0.0 | . | . | 1.2 | 6.9 | 19.5 | 48 | − 22 | 10 | 5 | 4 | 9 |
| | Oder | Dramatal | 255 | 0.8 | 0.1 | 3.6 | 0.4 | 0.1 | 0.2 | 4.5 | . | 1.1 | 0.4 | . | . | . | . | . | . | 0.5 | 0.1 | . | 4.0 | 0.1 | . | . | 1.0 | . | . | . | . | . | 0.8 | 6.1 | 23.8 | | | 16 | 6 | 5 | 8 |
| | | Bischofstal | 199 | 0.8 | . | 3.1 | 1.1 | 0.1 | 0.3 | 2.6 | 1.6 | 0.6 | 0.1 | 0.1 | . | . | . | . | . | 0.2 | 0.1 | . | 3.8 | 0.1 | . | . | 0.3 | 0.2 | . | . | . | . | 0.2 | 4.6 | 19.9 | 43 | − 26 | 18 | 6 | 2 | 5 |
| | Malapane | Gnadenfeld | 237 | . | . | 3.5 | 0.0 | . | 0.4 | 0.1 | 0.1 | 0.1 | . | . | . | . | . | . | . | 0.2 | . | . | 5.6 | 0.0 | . | . | 1.0 | . | 0.2 | . | . | . | 0.0 | 3.7 | 14.9 | 39 | − 23 | 10 | 4 | 5 | 4 |
| | | Oberglogau | 202 | . | . | 9.4 | . | . | 0.3 | . | . | 0.2 | . | . | . | . | . | . | . | . | . | . | 8.2 | . | . | . | . | . | . | . | . | . | . | 0.3 | 18.4 | 53 | − 16 | 5 | 2 | 2 | 2 |
| | | Zellin | 180 | . | . | 5.5 | 0.6 | . | . | 0.6 | . | . | . | . | . | . | . | . | . | . | . | . | 8.2 | . | . | . | 0.6 | . | . | . | . | . | . | 2.0 | 17.5 | 50 | − 18 | 6 | 3 | 2 | 3 |
| | | Krappitz | 170 | 0.1 | . | 5.2 | 1.4 | . | . | 1.0 | 1.3 | 0.3 | . | . | . | . | . | . | . | . | . | 0.1 | 7.5 | 0.2 | . | 0.8 | . | . | . | . | . | . | 1.5 | 19.4 | 49 | − 20 | 11 | 6 | 3 | 5 |
| | | Groschowitz | 155 | 0.6 | 0.1 | 5.4 | 0.6 | 0.1 | . | 1.6 | 0.5 | . | 0.2 | . | . | . | . | 0.0 | . | . | . | 0.3 | 6.8 | . | . | 1.5 | . | . | . | . | . | . | . | 17.7 | | | 11 | 4 | 3 | 3 |
| | | Klosterbrück | 156 | 0.2 | . | 5.0 | 1.4 | . | . | 2.2 | 0.2 | 0.4 | 0.0 | . | . | . | . | . | . | . | . | . | 5.3 | 0.5 | . | . | 0.7 | 0.2 | 0.0 | . | . | . | 0.0 | 0.0 | 16.1 | | | 10 | 4 | 3 | 5 |
| | | Horneck | 251 | 0.4 | . | 3.9 | 1.3 | . | . | 4.8 | . | . | . | . | . | . | . | . | . | . | . | . | 6.4 | . | . | . | . | . | . | . | . | . | 1.0 | 3.7 | 21.5 | 47 | − 25 | 7 | 6 | 4 | 6 |
| | | Andreashütte | 210 | 0.1 | 0.9 | 5.6 | 1.7 | . | 1.1 | 4.3 | 1.5 | 0.5 | 1.0 | . | . | . | . | . | . | 0.8 | . | . | 2.8 | 0.4 | . | 0.1 | 1.1 | . | . | . | . | . | 0.5 | 2.0 | 24.4 | 50 | − 24 | 16 | 9 | 7 | 8 |
| | | Guttentag | 234 | . | . | . | 2.8 | . | 1.7 | . | 12.3 | 3.1 | . | . | . | . | . | . | . | . | . | . | 19.6 | . | . | . | . | . | . | . | . | . | 5.2 | . | 44.7 | 94 | − 3 | 6 | 6 | 3 | 3 |
| | | Groß Strehlitz | 230 | 0.5 | 0.3 | 3.4 | 0.8 | . | 0.8 | 1.7 | 0.4 | 0.1 | 0.2 | . | . | . | . | . | . | . | . | . | 4.0 | . | . | 1.4 | . | . | . | . | . | 0.2 | 1.7 | 15.5 | 34 | − 31 | 13 | 5 | 4 | 6 |
| Glatzer Neiße | Neiße | Schönfeld | 410 | 0.1 | 5.1 | 2.3 | 1.0 | . | 7.4 | 12.5 | 1.9 | . | . | . | . | . | . | . | 0.0 | . | . | . | 1.4 | 0.1 | . | . | 0.4 | . | . | . | . | . | 0.1 | . | 32.3 | | | 11 | 7 | 8 | 12 |
| | | Wölfelsgrund | 830 | . | . | 4.6 | 0.5 | . | 1.2 | 4.7 | 0.9 | . | . | . | . | . | . | . | . | . | . | . | 2.5 | . | . | 0.7 | . | . | . | . | . | . | . | 15.1 | | | 7 | 4 | 5 | 14 |
| | | Habelschwerdt | 368 | 0.9 | 1.5 | 4.3 | 1.1 | . | 9.3 | . | 0.4 | . | . | . | . | . | . | . | . | . | . | . | 0.8 | 0.4 | . | . | 1.0 | . | . | . | . | . | 0.8 | . | 20.5 | 49 | − 22 | 10 | 5 | 2 | 9 |
| | | Pohldorf | 514 | 2.8 | 3.6 | 1.9 | 2.1 | . | 6.3 | 10.8 | . | . | . | . | . | . | . | . | . | . | . | . | . | . | . | . | . | . | 0.0 | . | . | . | . | 27.5 | 48 | − 30 | 6 | 6 | 4 | 7 |
| | Biele | Bielendorf | 690 | 0.4 | 1.8 | 4.8 | . | 0.8 | 10.8 | 2.9 | . | . | . | . | . | . | . | . | . | . | . | . | . | . | . | . | 4.3 | . | . | . | . | 1.4 | . | 27.2 | 61 | − 17 | 8 | 6 | 5 | 13 |
| | | Schönau b. Landeck | 555 | 0.0 | 0.2 | 0.4 | 0.0 | . | . | 1.4 | . | . | . | . | . | . | . | . | . | . | . | . | 6.8 | . | . | . | 4.6 | . | . | . | . | . | . | 13.4 | | | 5 | 3 | 3 | 7 |
| | | Ullersdorf | 340 | . | . | 5.9 | . | . | 3.4 | 1.8 | . | 0.2 | 0.3 | . | . | . | . | . | . | . | . | . | 1.4 | . | . | . | 1.0 | . | . | . | . | . | 0.2 | . | 14.2 | 45 | − 17 | 8 | 5 | 6 | 18 |
| | Weistritz | Grunwald | 900 | 2.5 | 15.7 | 15.4 | 3.3 | . | 7.2 | 10.1 | 3.6 | . | . | . | . | . | . | . | 0.2 | 0.0 | 0.0 | . | 2.0 | . | . | . | 0.4 | . | 1.6 | . | . | . | 1.1 | 0.1 | 63.2 | 54 | − 53 | 13 | 10 | 10 | 31 |
| | | Reinerz, Bad | 538 | 1.6 | 7.6 | 9.9 | 1.6 | . | 10.8 | 17.0 | 1.6 | 0.2 | . | . | . | . | . | . | 0.4 | . | . | . | 1.7 | . | . | . | 0.2 | . | 0.2 | . | . | . | 0.3 | . | 53.1 | 68 | − 25 | 13 | 8 | 7 | 11 |
| | N. | Glatz | 300 | 0.7 | 0.9 | 0.9 | 4.3 | 0.3 | 1.8 | 3.2 | . | . | . | . | . | . | . | . | . | . | . | 0.0 | 0.2 | . | . | . | 0.2 | 0.3 | . | . | . | . | . | . | 12.8 | 46 | − 15 | 10 | 3 | 6 | 8 |
| | Steine | Friedland, Bez. Breslau | 518 | 12.8 | | | | | | | | | | | | | | | 1.5 | | | | | | | | | | | | | | | 14.8 | | | *9* | *4* | *3* | *5* |
| | | Neurode, Kr. Glatz | 400 | 0.5 | 2.7 | *3.0* | 1.8 | *1.0* | *6.0* | 5.8 | . | . | . | . | . | . | . | . | . | . | . | . | *0.1* | . | . | . | . | *0.2* | . | . | . | . | . | *21.1* | *50* | *− 21* | *9* | *6* | 3 | 7 |
| | | Reichenforst | 438 | 0.2 | 3.5 | 3.2 | 0.2 | 1.1 | 7.5 | 6.3 | 0.1 | . | . | . | . | . | . | . | . | . | . | . | . | . | . | . | 0.2 | 0.2 | 0.0 | . | . | . | . | 0.1 | 22.6 | 64 | − 13 | 11 | 5 | 6 | 8 |
| | Steine bis Mündung | Maifritzdorf | 285 | . | . | . | . | . | 0.5 | 1.5 | . | . | . | . | . | . | . | . | . | . | . | . | 0.5 | . | . | . | . | . | . | . | . | . | . | 2.5 | 9 | − 31 | 2 | 1 | 2 | 5 |
| | | Silberberg | 480 | 1.0 | 1.0 | 5.3 | 0.5 | 0.1 | 2.0 | 3.3 | 1.0 | 0.0 | . | . | . | . | . | . | . | . | . | . | 0.1 | . | . | . | 1.0 | . | . | . | . | . | . | 15.3 | 29 | − 36 | 10 | 7 | 5 | 8 |
| | | Weigelsdorf | 375 | 0.2 | 0.0 | 3.5 | 0.0 | . | 0.4 | 3.4 | . | . | . | . | . | . | . | . | . | . | . | . | . | . | . | . | 0.8 | . | 0.0 | . | . | . | 0.0 | . | 8.3 | 21 | − 30 | 5 | 2 | 3 | 3 |
| | | Patschkau | 222 | . | . | 5.8 | 0.1 | . | 0.2 | 0.9 | 0.8 | . | . | . | . | . | . | . | . | . | . | . | 2.5 | . | . | . | 0.2 | . | . | . | . | . | . | . | 10.5 | 41 | − 16 | 7 | 2 | 2 | 2 |
| | | Neisse | 218 | . | . | 4.8 | 0.0 | . | . | 0.2 | 0.3 | . | 0.0 | . | . | . | . | . | 0.0 | . | . | . | 3.4 | . | . | . | 0.4 | . | 0.2 | . | . | . | . | . | 9.3 | 25 | − 27 | 6 | 2 | *3* | *2* |
| | | Petersheide | 225 | 0.0 | . | 4.9 | 0.4 | . | . | 0.2 | . | . | . | . | . | . | . | . | . | . | . | . | 2.4 | . | . | . | . | . | 0.0 | . | . | . | . | . | 7.9 | 24 | − 25 | 4 | 2 | 2 | 4 |
| | | Friedland (Oberschl.) | 200 | . | . | 7.4 | 0.1 | . | . | 0.5 | . | . | . | . | . | . | . | . | . | . | . | . | 5.5 | . | . | . | . | . | 0.1 | . | . | . | 0.0 | 13.6 | 34 | − 27 | 5 | 2 | 3 | 5 |
| | | Seifersdorf, Kr. Falkbg. | 175 | . | 0.0 | 5.1 | 1.0 | . | . | 0.5 | 0.1 | . | . | . | . | . | . | . | . | . | . | . | 6.6 | 0.3 | . | . | 0.2 | . | . | . | . | . | . | . | 13.8 | | | 7 | 3 | 2 | 4 |
| Glatzer Neiße bis Kattbach | Stober | Rosenberg | 240 | 0.8 | 1.5 | 6.0 | 3.2 | . | 2.5 | 6.7 | 2.7 | 0.3 | 2.5 | . | . | . | . | . | . | . | . | . | 3.6 | 0.4 | . | . | 1.4 | . | . | . | . | . | 0.5 | 0.3 | 32.4 | 67 | − 16 | 14 | 9 | 8 | 8 |
| | | Kreuzburg | 180 | . | 0.2 | 4.1 | 0.8 | . | . | 6.1 | 0.3 | . | . | . | . | . | . | . | . | . | . | . | . | . | . | . | 0.2 | . | . | . | . | . | 10.0 | 10.0 | 31.7 | 78 | − 9 | 8 | 4 | 4 | 4 |
| | | Kupp | 156 | . | *1.0* | 5.0 | 2.0 | . | *2.0* | *5.0* | *1.0* | . | *2.0* | . | . | . | . | . | . | . | . | . | *3.0* | . | . | . | . | . | . | . | . | 0.1 | . | 0.2 | *21.3* | *49* | *− 22* | *9* | *7* | *4* | 4 |
| | | Thule | 185 | . | 2.3 | 2.9 | 3.1 | . | . | 6.6 | 0.9 | 1.0 | 1.9 | . | . | . | . | . | . | . | . | . | 3.1 | 2.0 | . | . | . | . | . | . | . | . | . | 1.0 | 24.8 | | | 10 | 9 | 3 | 7 |
| | | Carlsruhe | 160 | 0.2 | 0.2 | 4.0 | 3.6 | . | 0.4 | 4.0 | 1.2 | . | 0.4 | . | . | . | . | . | . | . | . | . | 3.8 | 0.2 | . | . | . | 0.5 | . | . | . | 0.3 | 0.2 | 19.0 | 43 | − 25 | 13 | 5 | 2 | 4 |
| | Oder | Brieg | 143 | 1.1 | 0.0 | 1.1 | 0.1 | 0.0 | 0.0 | 1.1 | 0.0 | 0.0 | 0.0 | . | . | . | . | . | 0.0 | . | . | . | 1.4 | . | . | . | 0.0 | . | 0.0 | . | . | . | 0.2 | 0.0 | 5.0 | 14 | − 31 | 6 | 4 | 4 | 4 |
| | | Neuvorwerk | 135 | 0.2 | 0.1 | 3.4 | 4.5 | . | 1.6 | 2.7 | 1.3 | . | . | . | . | . | . | . | . | . | . | . | . | . | . | . | 0.0 | . | 0.0 | . | . | . | . | 0.1 | 13.9 | 35 | − 26 | 8 | 5 | 5 | 2 |

# Dezember — Tägliche Niederschlagshöhen in Millimetern, gemessen um 7 Uhr morgens — 1942

| Flußgebiet | | Ort | Seehöhe m | 1 | 2 | 3 | 4 | 5 | 6 | 7 | 8 | 9 | 10 | 11 | 12 | 13 | 14 | 15 | 16 | 17 | 18 | 19 | 20 | 21 | 22 | 23 | 24 | 25 | 26 | 27 | 28 | 29 | 30 | 31 | Monatssumme mm | Monatssumme % der Norm. | Abweichung v. d. Norm. | Zahl der Tage mit Niederschl. ≧0.4 | ≧1.0 | * ≧0.1 | ▣ |
|---|---|---|---|---|---|---|---|---|---|---|---|---|---|---|---|---|---|---|---|---|---|---|---|---|---|---|---|---|---|---|---|---|---|---|---|---|---|---|---|---|
| Glatzer Neiße bis Katzbach | Ohle | Münsterberg | 205 | . | . | 3.9 | 0.0 | 0.0 | . | 0.5 | 0.0 | . | 0.0 | . | . | . | . | . | . | . | . | . | 1.1 | . | . | . | 0.1 | . | . | . | . | . | . | . | 5.6 | 20 | − 24 | 4 | 2 | 1 | 2 |
| | | Strehlen | 163 | 0.0 | 0.1 | 4.5 | 1.5 | . | . | 0.8 | . | . | . | . | . | . | . | . | . | . | . | . | . | . | . | . | . | . | . | . | . | . | . | 6.9 | 24 | − 22 | 4 | 2 | 2 | 13 |
| | | Gauwald | 280 | . | . | 6.0 | . | . | . | 0.6 | 0.0 | . | 0.1 | . | . | . | . | . | . | . | . | . | 2.2 | . | . | . | 1.0 | 0.0 | . | . | . | . | . | . | 9.9 | 32 | − 21 | 5 | 3 | 1 | 4 |
| | | Wansen | 150 | 4.0 | . | 0.8 | . | 1.2 | 0.9 | . | . | . | . | . | . | . | . | . | . | . | . | . | . | . | . | . | . | . | . | . | . | . | . | 6.9 | 21 | − 27 | 4 | 2 | 4 | 6 |
| | Lohe | Nimptsch | 200 | . | . | 2.5 | . | *3.0* | . | *2.0* | *2.5* | . | . | . | . | . | . | . | . | . | . | . | 0.4 | . | . | . | . | . | . | . | . | . | . | . | *10.4* | *34* | − *19* | *5* | *4* | *2* | 2 |
| | | Konradserbe | 147 | 0.9 | . | . | 3.3 | . | . | 1.8 | . | . | . | . | . | . | . | . | . | . | . | . | . | . | . | . | . | . | . | . | . | . | . | . | 6.0 | 18 | − 27 | 3 | 2 | *1* | . |
| | | Breslau (Flugh.) | 116 | 0.2 | 0.3 | 1.4 | 3.6 | . | 3.4 | 3.6 | 1.0 | 0.0 | 0.0 | . | . | . | . | . | 0.0 | . | . | . | 0.1 | . | . | . | 0.2 | 0.0 | 0.0 | . | . | . | 0.1 | . | 13.9 | 40 | − 21 | 10 | 5 | 6 | 2 |
| | Weide | Schmograu | 162 | 0.3 | 0.9 | 3.7 | 5.0 | 0.2 | 5.1 | 3.1 | 1.3 | 0.1 | 0.2 | . | . | . | . | . | . | . | . | . | 1.3 | . | . | . | 0.3 | 0.0 | 0.1 | . | . | . | 0.5 | . | 22.1 | 56 | − 17 | 14 | 6 | 5 | 6 |
| | | Groß Ellguth | 140 | 1.1 | 0.2 | 1.3 | 3.0 | . | 1.6 | 6.0 | 1.3 | . | 0.1 | . | . | . | . | . | . | . | . | 0.1 | . | . | . | . | 0.6 | . | . | . | . | 0.5 | . | . | 15.8 | 42 | − 22 | 11 | 6 | 4 | 4 |
| | | Groß Schönwald | 240 | 1.6 | 1.0 | 4.6 | 6.0 | 0.6 | 3.0 | 4.0 | 2.8 | 0.1 | 0.6 | . | . | . | . | . | . | . | . | . | . | . | . | . | . | . | . | . | . | . | 0.3 | . | 24.8 | 57 | − 19 | 11 | 7 | 6 | 9 |
| | Weistritz | Wüstegiersdorf | 469 | Tabelle nicht mehr vorhanden | | | | | | | | | | | | | | | | | | | | | | | | | | | | | | *14.0* | *28* | − *36* | | | | |
| | | Schweidnitz | 225 | 0.3 | . | 3.6 | 0.4 | . | 0.2 | 0.6 | . | . | . | . | . | . | . | . | . | . | . | . | . | . | . | . | . | . | . | . | . | . | . | . | 5.1 | 17 | − 24 | 5 | 1 | 1 | 1 |
| | | Reichenbach | 260 | . | . | 4.1 | . | . | . | 1.3 | . | . | . | . | . | . | . | . | . | . | . | . | . | . | . | . | 0.4 | . | 0.0 | . | . | . | . | . | 5.8 | 23 | − 20 | 3 | 2 | 1 | 5 |
| | | Bärmersgrund | 550 | 0.6 | 0.1 | 5.6 | 0.6 | . | . | 5.1 | 0.1 | . | 0.2 | . | . | . | . | . | . | . | . | . | . | . | . | 0.6 | . | 0.1 | 0.0 | . | . | . | . | . | 13.3 | 23 | − 44 | 9 | 2 | 5 | 10 |
| | | Zobten | 200 | Tabelle nicht mehr vorhanden | | | | | | | | | | | | | | | | | | | | | | | | | | | | | | *8.0* | *22* | − *29* | | | | |
| | Oder | Weißstein-K. | 481 | 0.8 | 1.3 | 2.0 | 0.6 | 0.3 | 3.2 | 1.3 | . | . | . | . | . | . | . | . | . | . | . | . | . | . | . | . | . | . | . | . | . | . | . | 9.5 | 23 | − 34 | 7 | 4 | 3 | 6 |
| | | Freiburg | 302 | 0.2 | . | 1.8 | 0.4 | . | 0.2 | 1.3 | . | . | . | . | . | . | . | . | . | . | . | . | . | . | . | . | 0.0 | . | . | . | . | . | . | . | 3.9 | 14 | − 25 | 5 | 2 | 3 | 4 |
| | | Ingramsdorf | 178 | 1.7 | . | . | . | 2.3 | 0.4 | . | 0.2 | . | . | . | . | . | . | . | . | . | . | . | . | . | . | . | . | . | . | . | . | . | . | 3.8 | 8.4 | 25 | − 24 | 5 | 5 | 1 | 1 |
| | | Bresl. Stabelwitz | 120 | 0.3 | 0.8 | 1.4 | 3.3 | . | 1.4 | 4.1 | 1.3 | . | 0.3 | . | . | . | . | . | . | . | . | . | . | . | . | . | 1.3 | . | . | . | . | . | . | . | 14.2 | 37 | − 24 | 9 | 6 | 3 | 2 |
| | | Dyhernfurth | 110 | 0.1 | 0.3 | 0.4 | 4.1 | 0.1 | 1.9 | 4.9 | 0.8 | . | 0.1 | . | . | . | . | . | . | . | . | . | 0.1 | . | 0.2 | . | . | . | . | . | . | . | . | . | 13.0 | 34 | − 25 | 11 | 3 | 4 | 3 |
| | | Simsdorf | 145 | . | 0.2 | 1.7 | 0.6 | 0.0 | 0.8 | 2.2 | 0.3 | . | . | . | . | . | . | . | . | . | . | . | 1.5 | 0.5 | . | . | . | . | . | . | . | . | . | . | 7.8 | 27 | − 22 | 8 | 3 | 3 | 3 |
| Katzbach | Katzbach | Ketschdorf | 440 | 1.1 | 1.2 | 1.9 | 0.8 | . | . | 1.4 | . | . | . | . | . | . | . | . | . | . | . | . | . | . | . | . | 0.7 | . | . | . | . | . | . | . | 7.1 | 16 | − 43 | 6 | 4 | 5 | 7 |
| | | Schönau | 300 | . | 1.3 | . | 1.8 | . | . | 4.1 | . | . | . | . | . | . | . | . | . | . | . | . | 0.3 | . | . | . | . | . | . | . | . | . | . | 0.1 | 7.6 | | | 5 | 3 | 3 | 4 |
| | | Goldberg | 240 | 1.5 | 1.3 | 0.9 | 0.8 | . | . | 2.6 | . | . | . | . | . | . | . | . | . | . | . | . | . | 0.5 | . | . | . | . | . | . | . | . | . | 0.9 | 8.5 | 24 | − 29 | 7 | 3 | 5 | 5 |
| | Wüt. Neiße | Altröhrsdorf | 380 | 2.6 | 1.4 | 1.2 | . | . | . | 2.5 | . | . | . | . | . | . | . | . | . | . | . | . | . | . | . | 0.1 | . | . | . | . | . | . | . | . | 7.8 | 18 | − 36 | 5 | 4 | 3 | 6 |
| | | Klonitz | 275 | 0.2 | 0.4 | 0.1 | 0.4 | . | 1.9 | 0.3 | . | . | . | . | . | . | . | . | . | . | . | . | . | . | . | . | 0.0 | . | . | . | . | . | . | . | 3.3 | 8 | − 36 | 6 | 1 | 3 | . |
| | Schnaunaer | Kaiserswaldau | 187 | 0.6 | 1.3 | 1.2 | 2.0 | 5.4 | . | 1.5 | . | . | . | . | . | . | . | . | . | . | . | . | . | 0.5 | . | . | . | . | . | . | . | . | . | . | 12.5 | 31 | − 29 | 7 | 5 | 2 | 2 |
| | | Fuchsmühl | 140 | 0.2 | 1.1 | 2.6 | 1.5 | . | 3.1 | 4.0 | 0.2 | 0.1 | . | . | . | . | . | . | . | . | . | . | 0.9 | 0.4 | . | . | 0.1 | . | . | . | . | . | . | . | 14.2 | 39 | − 22 | 11 | 5 | 3 | 2 |
| | | Falkenhain | 290 | 1.5 | 0.5 | 1.8 | 0.6 | . | . | 3.5 | . | . | . | . | . | . | . | . | . | . | . | . | . | . | . | . | . | . | . | . | . | . | . | . | 7.9 | 20 | − 32 | 5 | 3 | 4 | 4 |
| | K. | Liegnitz | 123 | 0.3 | 0.7 | 0.1 | 1.1 | 0.2 | 0.0 | 2.1 | 0.1 | . | 0.0 | . | . | . | . | . | . | . | . | . | 1.4 | 0.2 | . | . | 0.0 | . | . | . | . | . | . | 0.0 | 6.2 | 20 | − 24 | 9 | 3 | 5 | 2 |
| | | Pilgramshain | 260 | . | . | 1.4 | . | 0.1 | . | 0.9 | . | . | . | . | . | . | . | . | . | . | . | 0.0 | . | . | . | . | 0.2 | . | . | . | . | 0.0 | . | . | 2.6 | 10 | − 26 | 4 | 1 | 2 | 1 |
| Katzbach bis Bober | Oder | Steinau | 93 | 0.1 | 0.1 | 0.9 | 3.6 | 0.1 | 2.9 | 3.7 | 0.2 | 0.0 | 0.0 | 0.0 | . | 0.1 | . | . | . | . | . | . | 0.0 | . | . | . | 0.0 | . | . | . | . | . | 0.2 | 11.9 | 36 | − 21 | 10 | 3 | 4 | 3 |
| | | Wohlau | 116 | 0.3 | 0.2 | 0.5 | 3.0 | 0.0 | 1.4 | 3.8 | 0.2 | . | . | . | . | . | . | . | . | . | . | . | . | . | . | . | 0.5 | . | . | . | . | . | . | . | 9.9 | 29 | − 25 | 8 | 3 | 4 | 6 |
| | | Köben | 92 | . | 0.4 | 4.2 | 3.5 | . | 2.8 | 2.9 | . | . | . | . | . | . | . | . | . | . | . | . | . | 0.7 | . | . | . | . | . | . | . | . | . | . | 14.5 | 41 | − 22 | 6 | 4 | 2 | 1 |
| | Bartsch | Kreisau | 157 | 2.3 | 0.1 | 1.2 | 3.5 | 0.9 | 3.2 | 3.3 | 1.5 | 1.1 | 0.3 | . | . | . | . | . | . | . | . | . | 0.9 | . | . | . | . | . | . | . | . | 0.4 | . | 18.7 | | | 12 | 7 | 5 | 4 |
| | | Groß Wartenberg | 167 | 0.4 | 3.6 | 4.4 | 10.0 | 0.2 | 6.3 | 4.8 | 0.5 | . | . | . | . | . | . | . | . | . | . | . | . | . | . | . | . | . | . | . | . | 5.0 | . | 35.2 | 83 | − 7 | 9 | 6 | 5 | 7 |
| | | Charlottenthal | 119 | 2.2 | . | 4.1 | 1.7 | 1.5 | . | 8.3 | 2.6 | . | 0.6 | . | . | . | . | . | . | . | . | . | . | . | . | . | . | . | . | . | . | 0.4 | . | 21.4 | 53 | − 19 | 8 | 6 | 4 | 5 |
| | | Trebnitz | 185 | . | 0.8 | 1.1 | 4.8 | 0.1 | . | 8.1 | 0.2 | 0.4 | 0.1 | . | . | . | . | . | . | . | . | . | . | 0.1 | . | . | 0.0 | . | . | . | . | . | . | . | 15.7 | 39 | − 25 | 9 | 3 | 4 | 5 |
| | | Trachenberg | 90 | 0.9 | 0.4 | 4.0 | 3.0 | 0.7 | 2.4 | 2.3 | 0.8 | . | . | . | . | . | . | . | . | . | . | . | 0.2 | 0.3 | . | . | 0.0 | . | . | . | . | . | . | . | 15.0 | | | 10 | 4 | 4 | 4 |
| | | Bargen | 89 | 0.1 | . | 5.0 | 3.5 | 0.2 | . | 5.8 | 1.1 | . | . | . | . | . | . | . | . | . | . | . | . | 1.0 | . | . | . | . | . | . | . | . | . | . | 16.7 | | | 7 | 5 | 4 | 3 |
| | | Groß Saul | 120 | 1.0 | . | 5.5 | 3.1 | 0.6 | 3.2 | 4.4 | 2.4 | . | 0.0 | . | . | . | . | . | . | . | . | . | 0.4 | 0.6 | . | . | . | . | . | . | . | . | . | . | 21.2 | | | 9 | 6 | 4 | 5 |
| | Bartsch bis Faule Obra | Glogau | 77 | 0.2 | 1.3 | 3.1 | 1.9 | . | 4.4 | 3.5 | 0.4 | . | . | . | . | . | . | . | . | . | . | . | 0.8 | 0.9 | . | . | . | . | . | . | . | . | . | . | 16.5 | 52 | − 16 | 9 | 5 | 4 | 3 |
| | | Dalkau | 142 | Monatssumme interpoliert | | | | | | | | | | | | | | | | | | | | | | | | | | | | | | *25.0* | | | *9* | *5* | *4* | *3* |
| | Faule Obra | Fraustadt | 94 | 0.6 | 1.2 | 5.0 | 4.6 | . | 5.3 | 3.2 | 2.0 | 0.0 | 0.1 | . | . | . | . | . | . | . | . | . | 1.3 | 1.1 | . | . | 0.0 | . | . | . | . | . | . | . | 24.4 | 60 | − 16 | 10 | 8 | 4 | 4 |
| | | Glogeiche | 91 | 0.5 | 1.6 | 5.6 | 6.7 | . | 6.0 | 2.2 | 0.9 | . | . | . | . | . | . | . | . | . | . | . | . | . | . | . | . | . | . | . | . | . | . | . | 23.5 | | | 7 | 5 | 4 | 4 |
| | | Bergenwald | 83 | 0.1 | . | 14.0 | 4.5 | . | 3.5 | 3.5 | . | . | . | . | . | . | . | . | . | . | . | . | . | . | . | . | . | . | . | . | . | . | 1.4 | 27.0 | | | 6 | 5 | 5 | 3 |
| | Faule Obra | Schwenten | 60 | 0.4 | 3.3 | 6.2 | 0.9 | . | 5.4 | 3.1 | 1.8 | 0.1 | . | . | . | . | . | . | . | . | . | . | 0.5 | 0.9 | . | . | . | . | . | . | . | . | . | . | 22.6 | | | 10 | 5 | 4 | 3 |
| | Faule Obra bis Bober | Schwiebus | 83 | 0.3 | 3.4 | 3.9 | 0.5 | . | 4.5 | 4.2 | 3.9 | 0.5 | 0.0 | . | . | . | . | . | . | . | . | 0.2 | . | 0.2 | . | . | . | . | . | . | . | 0.0 | . | 21.6 | 55 | − 18 | 10 | 5 | 4 | 4 |
| | | Züllichau | 85 | 0.8 | 4.5 | 5.7 | 2.5 | . | 4.0 | 3.3 | 1.8 | 0.3 | 0.0 | . | . | . | . | . | . | . | . | . | 0.4 | . | . | . | . | . | . | . | . | . | 0.0 | 23.3 | 58 | − 17 | 9 | 6 | 4 | 4 |
| | | Grünberg | 147 | Tabelle nicht mehr vorhanden | | | | | | | | | | | | | | | | | | | | | | | | | | | | | | | | | | | | |
| | | Rothenburg/Oder | 65 | 0.9 | 6.4 | 8.0 | 0.6 | . | 5.2 | 4.2 | 1.9 | 0.3 | . | . | . | . | . | . | . | . | . | 0.0 | 0.2 | 0.3 | . | . | . | . | . | . | . | . | . | 0.0 | 28.0 | 64 | − 16 | 10 | 5 | 4 | 5 |

| Flußgebiet | | Ort | Seehöhe m | 1 | 2 | 3 | 4 | 5 | 6 | 7 | 8 | 9 | 10 | 11 | 12 | 13 | 14 | 15 | 16 | 17 | 18 | 19 | 20 | 21 | 22 | 23 | 24 | 25 | 26 | 27 | 28 | 29 | 30 | 31 | Monatssumme mm | Monatssumme % der Norm. | Abweichung v. d. Norm. | Zahl der Tage mit Niederschl. ≧0.1 | Niederschl. ≧1.0 | * ≧0.1 | ⊡ |
|---|---|---|---|---|---|---|---|---|---|---|---|---|---|---|---|---|---|---|---|---|---|---|---|---|---|---|---|---|---|---|---|---|---|---|---|---|---|---|---|
| Bober | Quelle bis Lomnitz | Hermsdorf (Städt.) | 580 | 0.2 | 3.9 | 0.9 | 0.7 | . | 9.5 | 4.8 | . | . | . | . | . | . | . | . | . | . | . | . | 0.1 | . | . | 0.8 | . | . | . | . | . | . | 0.2 | 21.1 | 35 | − 39 | 9 | 3 | 8 | 31 |
| | | Neu Röhrsdorf | 740 | 0.9 | 2.2 | 5.1 | 1.8 | . | . | 0.9 | 0.1 | . | . | . | . | . | . | . | 0.7 | 0.3 | 0.2 | 0.1 | 0.5 | . | . | . | 1.7 | . | . | . | . | . | . | . | 14.5 | | | 12 | 4 | 5 | 11 |
| | | Landeshut | 442 | 0.5 | 6.5 | 1.1 | 1.0 | 0.2 | 6.8 | 0.6 | . | . | . | . | . | . | . | . | . | . | . | . | 0.2 | . | 0.1 | . | 0.2 | 0.0 | . | . | . | . | . | 17.0 | 36 | − 30 | 10 | 4 | 5 | 7 |
| | | Giesmannsdorf | 550 | Tabelle nicht mehr vorhanden | | | | | | | | | | | | | | | | | | | | | | | | | | | | | *12.0* | *22* | *− 42* | | | | |
| | | Gottesberg | 600 | 0.3 | 1.0 | 3.0 | 0.9 | . | . | 2.5 | . | . | . | . | . | . | . | . | . | . | . | . | . | 0.0 | . | . | 0.4 | . | . | . | . | . | . | . | 8.1 | 17 | − 38 | 6 | 3 | 4 | 7 |
| | Lomnitz | Hasenbaude | 1077 | 2.0 | 1.4 | 5.1 | 2.8 | 0.0 | 6.5 | 5.9 | 0.1 | . | . | . | . | . | . | . | . | . | . | . | 0.8 | . | . | . | 0.6 | . | . | . | . | 0.0 | 0.3 | 0.4 | 25.9 | | | 11 | 6 | 9 | 31 |
| | | Schneekoppe | 1602 | 5.0 | 10.5 | 12.1 | 12.3 | 1.4 | 5.7 | 7.4 | 1.5 | 1.8 | 0.2 | . | . | . | . | . | . | . | . | . | 0.3 | . | . | . | 2.9 | . | . | . | . | 1.1 | 8.5 | 0.3 | 71.0 | 84 | − 14 | 15 | 12 | 14 | 16 |
| | | Krummhübel | 650 | Tabelle nicht mehr vorhanden | | | | | | | | | | | | | | | | | | | | | | | | | | | | | *22.0* | *35* | *− 41* | | | | |
| | | Arnsdorf | 443 | 0.0 | 0.1 | 1.7 | 0.2 | . | 9.6 | 2.3 | 0.0 | . | . | . | . | . | . | . | . | . | . | . | . | . | . | . | 0.5 | . | . | . | . | . | . | . | 14.4 | 32 | − 30 | 6 | 3 | 3 | 5 |
| | | Forstbauden | 900 | Tabelle nicht mehr vorhanden | | | | | | | | | | | | | | | | | | | | | | | | | | | | | *22.0* | *38* | *− 36* | | | | |
| | Zackenbach | Hirschberg | 347 | 0.4 | . | 4.8 | 0.2 | . | . | 1.8 | . | . | . | . | . | . | . | . | . | . | . | . | . | . | . | . | . | . | . | . | . | . | . | . | 7.2 | 18 | − 33 | 4 | 2 | 3 | . |
| | Gr. Iser | Jakobsthal | 871 | 19.4 | 2.1 | 26.4 | 6.2 | 39.5 | 2.2 | 1.2 | . | 10.0 | . | . | . | . | . | . | . | . | . | . | . | . | . | . | . | . | . | . | . | . | . | 107.0 | 79 | − 29 | 8 | 8 | 7 | 31 |
| | | Schneegrubenbaude | 1490 | 1.2 | 4.9 | 1.6 | 0.7 | 2.8 | 1.1 | 3.6 | 1.4 | 0.3 | . | . | . | . | . | . | . | . | . | . | 0.3 | 0.5 | . | . | 1.2 | 0.2 | . | . | . | 0.4 | 0.7 | 6.5 | 27.4 | 26 | − 75 | 16 | 9 | 8 | 31 |
| | | Hain | 535 | 0.7 | 6.2 | 1.9 | 1.3 | . | 18.6 | 4.2 | . | . | . | . | . | . | . | . | . | . | . | . | 1.8 | . | . | . | 1.1 | . | . | . | . | . | . | . | 36.8 | 64 | − 21 | 8 | 7 | 6 | 8 |
| | Gr. Iserkamm bis Sprotte | Johnsdorf | 450 | 2.0 | 2.6 | 1.5 | 0.5 | 0.2 | 0.5 | 3.2 | 0.0 | 0.0 | 0.0 | . | . | . | . | . | . | . | . | . | 0.2 | . | . | . | . | . | . | . | . | . | . | . | 11.7 | 20 | − 49 | 9 | 5 | 6 | 7 |
| | | Lähn | 230 | . | 1.0 | 1.5 | . | . | 2.0 | 3.8 | 0.1 | . | . | . | . | . | . | . | . | . | . | . | . | . | . | . | . | . | . | . | . | . | . | . | 10.1 | 22 | − 35 | 6 | 5 | 3 | 2 |
| | | Bunzlau | 207 | . | 1.5 | 6.6 | 0.8 | . | 2.8 | 4.3 | . | . | . | . | . | . | . | . | . | . | . | . | . | . | . | . | 0.7 | . | . | . | . | . | . | 0.2 | 16.9 | 37 | − 29 | 7 | 4 | 4 | 1 |
| | | Sprottau | 121 | 0.3 | 2.8 | 1.3 | 2.3 | . | 3.5 | 3.9 | 1.3 | . | . | . | . | . | . | . | . | . | . | . | 0.2 | 0.7 | . | . | . | . | . | . | . | . | . | 0.1 | 16.4 | 39 | − 25 | 10 | 6 | 5 | 3 |
| | Sprotte | Heerwegen | 183 | 0.0 | . | 3.0 | 2.1 | . | 3.9 | 5.3 | 0.0 | 0.9 | . | . | . | . | . | . | . | . | . | . | 0.7 | . | . | . | . | . | . | . | . | . | . | 0.5 | 16.4 | 40 | − 24 | 7 | 4 | 3 | . |
| | | Kotzenau | 148 | 0.4 | 1.3 | 1.8 | 0.6 | . | 4.3 | 6.8 | 1.0 | . | . | . | . | . | . | . | . | . | . | . | . | . | . | . | 1.3 | . | . | . | . | . | . | 0.4 | 17.9 | 42 | − 25 | 9 | 6 | 5 | 4 |
| | | Buchendamm | 134 | 0.2 | 1.7 | 2.5 | 2.3 | . | 4.1 | 5.5 | 1.4 | . | . | . | . | . | . | . | . | . | . | . | . | 0.7 | . | . | . | . | . | . | . | . | . | 0.4 | 18.8 | 59 | − 13 | 9 | 6 | 3 | 4 |
| | Queis | Bärenstein | 539 | . | 6.4 | 2.4 | 1.7 | . | 7.0 | 7.6 | 2.4 | . | . | . | . | . | . | . | . | . | . | . | . | . | . | . | . | . | . | . | . | . | . | . | 27.5 | 29 | − 70 | 6 | 6 | 4 | 9 |
| | | Giehren | 530 | . | . | 3.2 | 2.2 | . | . | 4.2 | . | . | . | . | . | . | . | . | . | . | . | . | . | . | . | . | . | . | . | . | . | . | . | . | 9.6 | 17 | − 50 | 3 | 3 | 3 | 3 |
| | | Greiffenberg | 338 | . | 3.7 | 1.7 | 0.6 | . | 1.5 | 5.9 | . | . | . | . | . | . | . | . | . | . | . | . | . | . | . | . | 0.3 | . | . | . | . | 1.0 | 0.4 | 15.1 | 30 | − 35 | 8 | 5 | 5 | 6 |
| | | Lauban | 270 | 0.3 | 3.7 | 0.6 | 1.6 | 0.0 | 4.6 | 6.4 | 1.1 | . | . | . | . | . | . | . | . | . | . | . | . | . | . | 0.4 | 0.5 | . | . | . | . | . | 0.2 | 19.4 | 35 | − 35 | 10 | 5 | 6 | 5 |
| | | Hagendorf | 300 | . | 2.4 | 0.7 | 0.4 | 0.1 | 0.2 | 3.3 | 0.1 | 0.2 | 0.0 | . | . | . | . | . | . | . | . | . | . | . | . | . | . | . | . | . | . | . | 0.5 | 7.9 | | | 9 | 2 | 5 | 3 |
| | | Naumburg/Queis | 204 | 2.1 | . | 1.3 | 0.2 | 3.4 | 5.6 | 4.3 | 0.6 | 3.2 | . | . | . | . | . | . | . | . | . | . | . | . | . | . | 0.2 | . | . | . | . | . | . | 0.2 | 21.1 | 43 | − 28 | 14 | 6 | 1 | 4 |
| | Große Teichlrne | Kohlfurt | 193 | 1.8 | 2.3 | 2.7 | 0.9 | . | 5.0 | 4.2 | 2.2 | 1.2 | . | . | . | . | . | . | . | . | . | . | 0.2 | . | . | . | . | . | . | . | . | . | 1.3 | 21.8 | 39 | − 34 | 10 | 8 | 5 | 4 |
| | | Rauscha | 151 | . | 4.5 | . | 2.0 | . | . | 11.0 | 2.2 | . | . | . | . | . | . | . | . | . | . | . | . | 0.8 | . | . | . | . | . | . | . | . | . | 0.9 | 21.4 | 40 | − 32 | 6 | 4 | 2 | 2 |
| | | Groß Selten | 155 | 0.5 | 4.3 | 3.4 | 1.3 | . | 6.1 | 1.2 | 1.7 | . | . | . | . | . | . | . | . | 0.0 | . | . | . | . | . | . | . | . | . | . | . | . | 0.0 | 18.5 | 41 | − 27 | 7 | 6 | 4 | 4 |
| | | Nieder-Ullersdorf | 141 | 0.6 | 4.6 | 3.3 | 3.0 | . | 8.3 | 2.1 | 2.4 | . | . | . | . | . | . | . | . | . | . | . | . | . | . | . | . | . | . | . | . | . | 0.1 | 24.4 | 49 | − 25 | 8 | 6 | 5 | 6 |
| | Bober | Briesnitz | 110 | . | 4.4 | 4.5 | 4.4 | . | 3.1 | 3.3 | 1.4 | . | . | . | . | . | . | . | . | . | . | . | . | 1.4 | . | . | . | . | . | . | . | . | 0.4 | 22.9 | | | 8 | 7 | 4 | 2 |
| | | Buchelsdorf | 125 | 2.8 | 8.9 | 6.2 | 1.9 | . | 4.3 | 3.9 | 2.3 | 1.6 | 0.1 | . | . | . | . | . | . | . | . | . | 0.2 | 0.3 | . | . | . | . | . | . | . | . | 0.0 | 32.5 | 72 | − 13 | 11 | 8 | 4 | 7 |
| | | Crossen | 45 | 0.4 | 2.9 | 9.5 | 1.4 | . | 3.1 | 3.2 | 3.1 | 0.3 | . | . | . | . | . | . | . | . | . | . | 0.3 | . | . | . | . | . | . | . | . | . | . | . | 24.2 | 56 | − 19 | 9 | 6 | 3 | 3 |
| Lausitzer Neiße | Mandau | Walddorf | 393 | 0.2 | 6.9 | 0.6 | 0.9 | 0.0 | 8.7 | 6.2 | 1.6 | 0.5 | . | . | . | . | . | . | . | . | . | . | 0.4 | . | . | . | 0.6 | . | . | . | . | 0.0 | 0.6 | 27.2 | 44 | − 34 | 11 | 4 | 5 | 6 |
| | | Oybin | 410 | 0.2 | 6.4 | 1.2 | 1.4 | . | 11.0 | 10.4 | 1.0 | 0.4 | . | . | . | . | . | . | . | . | . | . | 0.4 | . | . | . | 0.3 | . | . | . | . | 0.2 | 0.3 | 33.2 | 43 | − 43 | 12 | 6 | 7 | 10 |
| | | Zittau | 239 | 1.2 | 4.1 | 0.6 | 1.2 | 0.1 | 8.0 | 6.7 | 0.2 | . | . | . | . | . | . | . | . | . | . | . | 0.5 | . | . | . | 0.0 | . | . | . | . | . | 0.0 | 22.6 | 45 | − 28 | 9 | 5 | 5 | 6 |
| | | Ostritz | 206 | 0.9 | 5.2 | 0.0 | 0.9 | 0.0 | 8.9 | 3.1 | 0.4 | 0.1 | . | . | . | . | . | . | . | . | . | . | 0.0 | . | . | . | 0.2 | . | . | . | . | . | 0.1 | 19.8 | 37 | − 34 | 9 | 3 | 5 | 3 |
| | | Reichenau, Kr. Zittau | 253 | 0.3 | 4.6 | . | 0.6 | 0.3 | 2.5 | 3.4 | . | . | . | . | . | . | . | . | . | . | . | . | . | . | . | . | . | . | . | . | . | . | . | 11.7 | 26 | − 34 | 6 | 3 | 4 | 4 |
| | Mandau b. Lubst | Oberstrahwalde | 362 | 0.4 | 5.2 | 0.5 | 1.4 | . | 9.6 | 7.2 | 0.9 | . | . | . | . | . | . | . | . | . | . | . | . | . | . | . | 0.6 | . | . | . | . | . | 0.3 | 26.1 | 50 | − 26 | 9 | 4 | 5 | 7 |
| | | Schönberg (Oberlausitz) | 215 | 0.5 | 3.6 | 3.9 | 1.5 | . | 4.5 | 4.1 | 2.2 | . | . | . | . | . | . | . | . | . | . | . | 0.2 | . | . | . | 0.4 | . | . | . | . | . | . | 20.9 | 45 | − 26 | 9 | 6 | 4 | 5 |
| | | Zodel | 175 | 1.5 | 3.3 | 0.3 | 0.7 | . | 4.0 | 4.7 | 1.2 | . | . | . | . | . | . | . | . | . | . | . | 0.0 | 0.3 | . | . | 0.0 | . | . | . | . | . | . | 16.0 | | | 8 | 5 | 4 | 5 |
| | | Lichtenberg, Kr. Görlitz | 230 | 0.8 | 4.0 | . | 1.5 | . | 6.4 | 4.7 | 1.5 | . | . | . | . | . | . | . | . | . | . | . | 1.6 | . | . | . | 0.6 | . | . | . | . | . | 0.7 | 21.8 | | | 9 | 6 | 4 | 6 |
| | | Sänitz | 140 | 0.2 | 5.6 | 0.5 | 1.3 | . | 7.3 | 3.8 | 1.2 | 0.1 | . | . | . | . | . | . | . | . | . | . | . | . | . | 0.8 | 0.1 | 0.1 | . | . | . | . | 0.3 | 21.3 | 49 | − 22 | 12 | 5 | 5 | 2 |
| | | Muskau | 117 | 0.6 | 3.4 | 0.4 | 2.3 | 2.0 | 10.2 | 4.3 | 2.6 | 0.4 | . | . | . | . | . | . | . | . | . | . | 0.2 | . | . | . | 0.3 | . | . | . | . | . | 0.3 | 27.0 | 53 | − 24 | 12 | 6 | 7 | . |
| | | Forst (Lausitz) | 75 | . | 1.9 | 1.9 | 2.1 | . | 5.0 | 0.1 | 1.4 | 0.1 | . | . | . | . | . | . | . | . | . | . | 0.2 | 0.2 | . | 0.0 | . | . | . | . | . | . | 0.2 | 13.1 | 30 | − 30 | 10 | 5 | 4 | 3 |
| | Lubst | Sommerfeld (N.-Lausitz) | 85 | . | 2.0 | 2.8 | 2.4 | . | 3.7 | 3.0 | 1.0 | 0.8 | . | . | . | . | . | . | . | . | . | . | . | . | 0.0 | . | . | . | . | . | . | . | . | 15.7 | 34 | − 31 | 7 | 6 | 2 | 3 |
| | | Kanig | 65 | . | 2.7 | 7.0 | 1.0 | . | 5.0 | 4.4 | 1.5 | 0.9 | . | . | . | . | . | . | . | . | . | . | 0.2 | . | . | . | . | . | . | . | . | . | . | 22.7 | 53 | − 20 | 8 | 6 | 2 | 3 |
| | | Guben | 42 | 0.0 | 2.2 | 4.9 | 0.8 | . | 4.5 | 3.4 | 1.5 | 0.9 | . | . | . | . | . | . | . | . | . | . | 0.8 | . | . | . | . | . | . | . | . | . | 0.0 | 19.0 | 40 | − 29 | 8 | 5 | 3 | 3 |

# Dezember — Tägliche Niederschlagshöhen in Millimetern, gemessen um 7 Uhr morgens — 1942

| Flußgebiet | | Ort | Seehöhe m | 1 | 2 | 3 | 4 | 5 | 6 | 7 | 8 | 9 | 10 | 11 | 12 | 13 | 14 | 15 | 16 | 17 | 18 | 19 | 20 | 21 | 22 | 23 | 24 | 25 | 26 | 27 | 28 | 29 | 30 | 31 | Monatssumme mm | % der Norm. | Abweichung v. d. Norm. | Zahl der Tage mit Niederschl. ≥0.1 | ≥1.0 | * ≥0.1 | ⊡ |
|---|---|---|---|---|---|---|---|---|---|---|---|---|---|---|---|---|---|---|---|---|---|---|---|---|---|---|---|---|---|---|---|---|---|---|---|---|---|---|---|
| Warthe bis Mündung | Lausitzer Neiße bis Warthe | Ziebingen | 51 | 0.3 | 2.0 | 3.7 | . | . | 4.4 | 2.8 | 2.9 | . | . | . | . | . | . | . | . | . | . | . | 1.2 | . | . | . | . | . | . | . | . | . | . | 17.3 | 43 | − 23 | 7 | 6 | 2 | 1 |
| | Oder | Müllrose | 42 | . | 5.6 | 3.2 | 0.4 | . | 4.6 | 3.8 | 2.8 | 0.1 | 0.0 | . | . | . | . | . | . | . | . | . | 1.8 | . | . | . | . | . | . | . | . | 0.2 | . | 22.5 | 61 | − 15 | 9 | 6 | 4 | 3 |
| | | Sternberg | 95 | 0.3 | 6.1 | 4.4 | 1.6 | . | 6.1 | 4.0 | 4.9 | 1.6 | 0.4 | . | . | . | . | . | . | . | . | . | 0.2 | . | . | . | . | . | . | . | . | . | . | 29.6 | 64 | − 17 | 10 | 7 | 3 | 2 |
| | | Frankfurt/O. (Flugh.) | 55 | . | 0.5 | 2.1 | 0.9 | 0.1 | 3.9 | 3.6 | 1.7 | 0.6 | 0.0 | . | . | . | . | . | . | . | . | . | 0.4 | . | . | 0.1 | . | . | . | . | . | 0.3 | 0.1 | 14.2 | 33 | − 29 | 12 | 4 | 5 | 3 |
| | | Küstrin | 21 | . | 0.7 | 3.3 | 0.1 | 0.0 | 3.3 | 2.4 | 0.4 | 0.6 | 0.2 | . | . | . | . | . | . | . | . | . | 1.1 | . | . | 0.0 | . | . | . | . | . | 0.3 | 0.5 | 12.9 | 33 | − 27 | 11 | 4 | 5 | 3 |
| | Quelle bis Netze | Kirchlinden | 198 | 1.3 | 0.8 | 5.0 | 5.8 | 0.0 | 4.3 | 3.5 | 1.2 | . | 2.0 | . | . | . | . | . | . | . | . | . | 4.9 | . | . | . | 0.5 | . | . | . | . | 0.2 | . | 29.5 | | | 11 | 8 | 9 | 5 |
| | | Wierzebaum | 60 | . | 1.7 | 3.6 | 0.6 | 0.5 | 5.2 | 3.0 | 3.9 | 1.0 | 0.3 | . | . | . | . | . | . | . | . | . | . | . | . | . | . | . | . | . | . | . | 0.5 | 20.3 | 51 | − 19 | 9 | 6 | 5 | 1 |
| | | Seewitz | 40 | Tabelle nicht mehr vorhanden | | | | | | | | | | | | | | | | | | | | | | | | | | | | | 24.0 | | | | | | |
| | | Dürrlettel | 101 | . | 3.6 | 4.3 | 1.5 | 0.2 | 5.8 | 3.1 | 3.0 | 1.0 | . | . | . | . | . | . | . | . | . | . | . | . | . | . | . | . | . | . | . | . | . | 22.5 | 74 | − 8 | 8 | 7 | 4 | 3 |
| | | Blesen | 40 | 0.3 | 1.8 | 2.3 | 1.0 | . | 2.5 | 2.0 | 1.9 | 0.9 | . | . | . | . | . | . | . | . | . | . | . | . | . | . | . | . | . | . | . | 1.0 | . | 13.7 | 39 | − 22 | 9 | 7 | 4 | 5 |
| | Netze, Küddow N. | Dobrin | 158 | 0.3 | 3.0 | . | 2.0 | 1.0 | 7.3 | 1.5 | 1.6 | 0.5 | 0.2 | . | . | 0.1 | 0.2 | 0.5 | 0.4 | 0.4 | 0.2 | 1.3 | 1.2 | 1.5 | 2.0 | . | . | . | . | . | . | . | 0.5 | 25.2 | 63 | − 15 | 20 | 10 | 5 | 10 |
| | | Neustettin | 136 | 2.8 | 3.9 | 0.6 | . | 1.6 | . | . | 8.9 | 3.1 | 3.4 | . | . | . | . | 0.7 | . | 1.2 | . | . | . | . | 3.0 | 0.3 | . | . | . | . | . | . | 1.0 | 30.5 | 66 | − 16 | 12 | 9 | 6 | 8 |
| | | Stepen | 163 | 3.2 | 3.0 | 1.2 | . | 3.6 | 1.9 | 1.1 | 6.8 | 4.6 | 1.8 | . | . | . | . | . | . | . | . | . | 2.0 | . | 2.5 | 2.8 | . | . | . | . | . | . | 1.0 | 35.5 | | | 13 | 13 | 5 | 9 |
| | | Ratzebuhr | 128 | 0.7 | 4.1 | 1.3 | . | 3.0 | 4.1 | 0.4 | 3.5 | 2.4 | 2.7 | . | . | 0.2 | . | . | . | 2.9 | 0.1 | 0.4 | 0.7 | 0.7 | 2.7 | 0.8 | 0.1 | 0.1 | . | . | . | . | 0.0 | 0.0 | 30.9 | 76 | − 10 | 19 | 9 | 7 | 9 |
| | | Jastrow | 107 | . | 3.0 | 0.7 | . | 1.7 | 4.5 | 0.9 | 8.3 | 2.9 | 1.2 | . | . | 2.5 | . | . | 0.1 | 0.3 | 1.7 | 2.1 | 2.0 | 2.2 | 2.1 | 0.7 | 0.2 | 0.2 | . | . | . | . | 0.1 | 1.2 | 33.6 | 74 | − 12 | 21 | 13 | 5 | 8 |
| | | Plietnitz | 80 | 1.2 | 1.3 | 0.2 | 2.0 | 2.5 | 3.8 | 0.7 | 4.6 | 3.7 | 1.0 | . | . | . | . | . | . | 1.4 | . | . | 1.0 | 1.2 | 1.8 | . | . | . | . | . | . | . | 0.1 | 0.2 | 26.7 | | | 16 | 12 | 8 | 8 |
| | | Pielburg | 140 | 1.8 | 3.8 | 4.5 | . | 3.5 | 1.0 | 0.8 | 4.3 | 4.0 | 2.3 | . | . | . | . | . | 0.1 | . | 1.3 | . | 0.3 | . | 2.7 | 1.3 | 0.3 | . | . | . | . | . | . | 0.2 | 32.2 | 67 | − 16 | 16 | 11 | 7 | 10 |
| | | Deutsch-Krone | 111 | 0.2 | 2.6 | 0.0 | 0.1 | 2.1 | 4.7 | 0.5 | 3.4 | 2.1 | 1.6 | . | . | . | . | . | 0.0 | . | 0.9 | 0.0 | 0.0 | 0.0 | 1.3 | 3.3 | 0.2 | 0.0 | . | . | . | . | 0.0 | 0.0 | 23.0 | 49 | − 24 | 13 | 8 | 5 | 8 |
| | | Flatow | 116 | 0.0 | 6.4 | 0.4 | . | 1.5 | 6.4 | 2.1 | 4.1 | 1.6 | 2.2 | . | . | . | . | . | . | 1.2 | 0.2 | 0.2 | 0.3 | 3.1 | 1.6 | 0.9 | 0.2 | . | . | . | . | . | . | . | 32.4 | 78 | − 9 | 16 | 10 | 5 | 6 |
| | | Schneidemühl | 57 | 0.3 | 12.3 | . | 1.0 | 1.7 | 4.2 | 2.8 | 3.2 | 1.3 | 1.3 | . | . | . | . | . | . | 1.2 | . | . | 0.5 | 2.0 | 1.7 | 0.5 | . | . | . | . | . | . | . | 34.0 | 92 | − 3 | 14 | 11 | 6 | 5 |
| | | Scharnikau | 44 | 0.3 | 0.9 | . | 3.0 | 1.3 | 7.0 | 1.3 | 3.3 | 1.8 | 1.5 | 0.1 | 0.1 | . | . | . | . | . | 0.1 | 0.3 | 0.5 | 0.9 | 0.6 | 0.2 | 0.1 | . | . | . | . | . | 0.0 | 0.0 | 23.3 | | | 18 | 7 | 4 | 6 |
| | Netze, Drage | Dramburg | 113 | 0.9 | 1.6 | 0.6 | . | 1.3 | 3.5 | . | 3.2 | 1.4 | 1.0 | . | . | . | . | . | . | 0.2 | . | 0.1 | 0.3 | 5.6 | 1.2 | 0.5 | 0.1 | 0.1 | . | . | . | . | 0.2 | 0.7 | 22.5 | 48 | − 25 | 18 | 8 | 7 | 9 |
| | | Alt Körtnitz | 105 | Tabelle nicht mehr vorhanden | | | | | | | | | | | | | | | | | | | | | | | | | | | | | | | | | | | |
| | | Krumpohl | 100 | . | 0.5 | 0.5 | 1.4 | . | 5.0 | 7.4 | 1.2 | 4.7 | . | . | . | . | . | . | . | . | . | . | 1.3 | 1.2 | 1.9 | . | . | . | . | . | . | . | 0.0 | 19.1 | 42 | − 26 | 10 | 8 | 2 | 8 |
| | | Klosterfelde | 59 | 1.1 | 0.6 | . | 8.9 | 0.6 | 4.3 | 0.5 | 5.9 | 1.3 | 0.5 | . | . | 0.3 | . | . | . | . | . | . | 0.1 | 0.6 | 0.6 | . | . | . | . | . | . | . | . | . | 25.3 | 56 | − 20 | 13 | 5 | 3 | 4 |
| | Netze | Driesen | 31 | 0.0 | 0.0 | . | 3.7 | 0.0 | 6.4 | 1.3 | 4.5 | 1.1 | 0.4 | . | . | . | . | . | . | . | . | . | 0.4 | 0.6 | . | 1.8 | . | . | . | . | . | . | 0.0 | 20.2 | 44 | − 25 | 9 | 6 | 1 | 3 |
| | | Friedeberg (Stadt) | 75 | 0.0 | 0.4 | . | 2.9 | 0.0 | 4.4 | 2.9 | 4.1 | 0.1 | 0.3 | . | . | . | . | . | . | . | . | . | 0.1 | 0.1 | . | 1.5 | . | . | . | . | . | 0.0 | 0.3 | 17.1 | 35 | − 31 | 11 | 5 | 6 | 3 |
| | | Landsberg a. d. W. | 68 | 0.1 | 1.5 | 0.0 | 1.5 | 0.1 | 5.7 | 2.8 | 4.8 | 0.9 | 0.0 | . | . | . | . | . | . | 0.0 | . | 0.2 | 0.1 | 0.1 | . | . | . | . | . | . | 0.2 | 0.1 | 0.1 | 18.2 | 41 | − 26 | 14 | 4 | 7 | 6 |
| | Oder | Zielenzig | 70 | 0.6 | . | 8.6 | 0.7 | . | 4.9 | 5.8 | 4.9 | . | . | . | . | . | . | . | . | . | . | . | . | . | . | . | . | . | . | . | . | . | 0.4 | 25.9 | 54 | − 22 | 7 | 4 | 4 | 6 |
| | | Kriescht | 19 | 0.2 | 0.8 | 3.9 | 0.7 | . | 3.5 | 4.0 | 3.6 | 0.9 | . | . | . | . | . | . | . | . | . | . | 0.5 | . | . | . | . | . | . | . | . | 0.0 | 0.6 | 18.7 | 49 | − 20 | 10 | 4 | 5 | 6 |
| | | Soldin | 60 | 0.1 | 1.3 | 0.9 | 1.3 | 0.1 | 3.7 | 3.1 | 6.1 | 1.0 | . | . | . | . | . | . | . | . | . | 0.2 | 1.0 | 0.1 | . | . | . | . | . | . | . | . | 0.4 | 0.3 | 19.6 | | | 14 | 7 | 6 | 6 |
| | | Berneuchen | 44 | 0.1 | 1.2 | 2.1 | 0.6 | 0.1 | 4.3 | 4.3 | 5.0 | 1.1 | 0.1 | . | . | . | . | . | . | . | . | 0.1 | 0.8 | 0.4 | . | . | 0.1 | . | 0.1 | . | . | . | 0.2 | 0.2 | 20.8 | 53 | − 19 | 17 | 6 | 6 | 3 |
| | | Zollbrücke | 4 | . | 1.0 | 1.5 | 0.2 | . | 3.2 | 2.1 | 2.6 | 0.4 | 0.1 | . | . | . | . | . | . | . | . | . | 1.8 | . | . | . | . | . | . | . | . | . | 0.7 | 0.2 | 13.8 | | | 11 | 6 | 5 | 3 |
| | Oderbruch | Müncheberg | 60 | 0.0 | 1.1 | 4.1 | 1.1 | . | 5.4 | 5.1 | 4.2 | 0.7 | 0.0 | . | . | . | . | . | . | . | . | 0.0 | 1.5 | 1.1 | . | . | . | . | 0.0 | . | . | 0.1 | 0.3 | 24.7 | 56 | − 20 | 11 | 8 | 5 | 5 |
| | | Wriezen | 8 | 0.0 | 2.3 | 2.4 | 0.2 | . | 3.7 | 5.2 | 2.8 | 0.8 | . | . | . | 0.2 | 0.1 | . | . | . | . | 0.2 | 1.3 | 0.7 | . | . | . | 0.1 | . | . | . | 0.3 | 0.0 | 20.3 | 48 | − 22 | 14 | 6 | 4 | 6 |
| | | Kienitz | 9 | . | 1.3 | 3.6 | 0.6 | . | 3.0 | 3.7 | 4.0 | 0.5 | . | . | . | . | . | . | . | . | . | 0.6 | 2.2 | 0.5 | . | . | . | . | . | . | . | 0.4 | 0.3 | 20.7 | 53 | − 19 | 7 | 4 | 5 | 4 |
| | | Eberswalde | 42 | 0.5 | 2.3 | 2.2 | 0.7 | . | 4.7 | 4.8 | 4.2 | 1.1 | 0.3 | . | . | . | . | . | . | . | . | 0.1 | 1.2 | 1.1 | . | . | 0.0 | . | . | . | . | 1.5 | 0.5 | 25.2 | 56 | − 20 | 14 | 9 | 5 | 5 |
| | Welse | Friedrichswalde, Bez. P. | 85 | 0.3 | 2.7 | 1.4 | 0.9 | . | 5.4 | 4.2 | 4.1 | 1.2 | 0.5 | . | . | . | . | . | . | 0.2 | . | . | 1.3 | . | . | . | . | . | . | . | . | 1.5 | 1.2 | 24.9 | | | 13 | 9 | 4 | 6 |
| | | Angermünde | 55 | 1.4 | 3.0 | 1.1 | 0.2 | . | 4.4 | 3.2 | 5.1 | 0.9 | . | . | . | . | . | . | . | . | . | . | 2.3 | . | . | . | . | . | . | . | . | 2.2 | 0.2 | 24.0 | 55 | − 20 | 11 | 8 | 6 | 2 |
| | | Gramzow, Kr. Angerm. | 65 | . | 1.9 | 1.2 | 0.7 | . | 3.3 | 1.4 | 6.1 | 1.0 | 0.3 | . | . | . | . | . | . | 0.1 | . | . | 1.6 | . | 0.7 | . | . | . | . | . | . | . | 1.7 | 0.1 | 20.1 | 45 | − 24 | 13 | 8 | 4 | 4 |
| | Oder | Gartz | 5 | . | 3.2 | 2.5 | 0.3 | . | 3.0 | 4.4 | 10.2 | 2.4 | . | . | . | . | . | . | . | . | . | 0.1 | 1.8 | 0.7 | . | . | . | . | . | . | . | 0.3 | 0.6 | 28.8 | 78 | − 8 | 12 | 7 | 4 | 3 |
| | | Bahn | 50 | . | 6.8 | | | . | 3.6 | 5.1 | 2.5 | 1.2 | . | . | . | . | . | . | . | . | . | . | 1.2 | 0.9 | . | 0.8 | . | . | . | . | . | 1.8 | 0.2 | 24.1 | 63 | − 14 | 12 | 8 | 5 | 6 |
| | | Stettin (Flugh.) | 1 | 4.0 | 0.2 | 0.2 | 1.1 | 0.5 | 2.5 | 0.7 | 7.3 | 1.2 | 0.2 | . | . | 0.0 | . | . | . | 0.3 | . | 0.1 | 0.8 | 4.7 | . | 0.0 | . | . | . | . | . | 0.1 | 0.9 | 24.8 | 54 | − 21 | 16 | 6 | 7 | 7 |
| | Plöne | Berlinchen | 63 | 0.7 | 0.6 | 0.8 | 5.4 | 1.4 | 3.5 | 3.2 | 5.7 | 2.1 | 0.2 | . | . | . | . | . | . | . | . | . | 0.2 | . | . | 1.5 | . | . | . | . | . | . | 1.2 | 26.5 | 64 | − 15 | 13 | 8 | 3 | 3 |
| | | Pyritz | 34 | . | 0.4 | 0.4 | 2.5 | 0.5 | 2.3 | 2.5 | 6.0 | 1.1 | 0.2 | . | . | . | . | . | . | . | . | 0.1 | 1.1 | 0.7 | . | . | . | . | . | . | . | 0.6 | 0.2 | 18.8 | 49 | − 20 | 14 | 6 | 6 | 6 |
| | Ihna | Bütow | 90 | 2.2 | 0.8 | 0.2 | 0.8 | 8.9 | . | 1.2 | . | . | . | . | . | . | . | . | . | . | . | . | . | 16.8 | . | . | . | . | . | . | . | 0.6 | 3.4 | 34.9 | | | 9 | 5 | 6 | 6 |
| | | Arnswalde | 55 | 2.8 | 0.3 | 4.0 | 11.3 | 2.0 | 3.4 | 1.7 | 7.9 | 2.0 | 0.8 | . | . | . | . | . | . | . | . | . | . | 3.0 | . | . | . | . | . | . | . | . | 0.6 | 39.8 | | | 12 | 9 | 6 | 5 |
| | | Voßberg | 85 | 2.2 | 0.7 | 0.3 | 1.7 | 0.8 | 5.0 | 4.0 | 3.3 | 1.2 | 1.6 | . | . | 0.1 | . | . | . | . | . | . | 1.1 | 8.3 | . | . | . | . | . | . | . | . | 1.0 | 1.0 | 32.3 | 59 | − 22 | 15 | 11 | 7 | 7 |
| | | Stargard | 33 | 3.2 | 0.9 | 0.2 | 14.5 | 2.4 | 2.3 | 2.1 | 6.4 | 1.5 | 0.1 | . | . | 0.0 | . | . | . | 0.3 | . | . | 1.2 | 3.8 | 0.1 | 0.3 | . | . | . | . | . | 0.0 | 1.8 | 41.1 | 89 | − 5 | 16 | 10 | 7 | 8 |
| | | Gollnow | 16 | 3.6 | 0.7 | 0.2 | 2.1 | 1.6 | 0.7 | 4.2 | 7.9 | 0.3 | 0.5 | . | . | . | . | . | . | 1.1 | . | . | 0.7 | 5.1 | . | . | . | . | . | . | . | 2.2 | 1.7 | 32.6 | 69 | − 15 | 15 | 9 | 6 | 4 |

| Flußgebiet | | Ort | Seehöhe m | 1 | 2 | 3 | 4 | 5 | 6 | 7 | 8 | 9 | 10 | 11 | 12 | 13 | 14 | 15 | 16 | 17 | 18 | 19 | 20 | 21 | 22 | 23 | 24 | 25 | 26 | 27 | 28 | 29 | 30 | 31 | Monatssumme mm | % der Norm. | Abweichung v. d. Norm. | Zahl der Tage mit Niederschl. ≥0.1 | Niederschl. ≥1.0 | * ≥0.1 | ▣ |
|---|---|---|---|---|---|---|---|---|---|---|---|---|---|---|---|---|---|---|---|---|---|---|---|---|---|---|---|---|---|---|---|---|---|---|---|---|---|---|---|
| **Von der Oder bis zur dänischen Grenze** | | | | | | | | | | | | | | | | | | | | | | | | | | | | | | | | | | | | | | | | |
| Stettiner Haff | II. | Neuhaus, Kr. Randow | 18 | 6.8 | *0.5* | 0.7 | 2.4 | 1.8 | 2.8 | 2.5 | 8.0 | 1.5 | 0.3 | . | . | . | . | . | . | 1.9 | . | . | 1.1 | 5.8 | . | . | . | . | . | . | . | . | . | 5.9 | 41.5 | 93 | − 3 | 14 | 11 | 6 | 7 |
| | Uecker | Prenzlau (Flugh.) | 27 | 0.3 | 1.3 | 1.0 | 0.8 | 0.0 | 2.7 | 2.4 | 5.4 | 1.4 | 0.0 | . | . | 0.0 | . | . | . | 0.0 | . | . | 1.5 | 0.8 | . | . | . | . | . | . | . | . | 1.3 | 0.6 | 19.5 | 50 | − 20 | 12 | 8 | 6 | 5 |
| | | Schönhausen | 108 | . | . | 1.9 | 10.0 | . | 4.0 | 0.5 | 5.5 | . | . | . | . | . | . | . | . | . | 0.2 | 0.3 | . | . | . | . | . | . | . | . | . | . | 0.3 | 0.5 | 23.2 | 46 | − 27 | 9 | 4 | 4 | 7 |
| | | Torgelow | 10 | 10.8 | 1.0 | 7.9 | | 1.1 | 3.5 | 1.2 | 9.0 | 0.7 | 0.4 | . | . | 0.2 | . | . | . | . | . | . | 1.8 | 4.3 | . | . | . | . | . | . | . | . | 2.8 | 2.5 | 47.2 | 102 | + 1 | 15 | 12 | 5 | 6 |
| | | Rothenklempenow | 14 | 4.1 | 0.9 | 0.4 | 14.8 | 0.5 | 4.6 | | 7.1 | 0.5 | . | . | . | . | . | . | . | . | . | . | . | 5.5 | . | . | . | . | . | . | . | . | 2.6 | *1.4* | 41.4 | 105 | + 2 | 12 | 8 | 6 | 6 |
| Vorpommersche Küste | Ostsee | Swinemünde | 2 | 0.0 | 0.3 | 0.8 | 1.0 | 0.0 | 1.7 | 1.7 | 3.6 | 1.2 | 0.2 | . | . | 0.0 | . | 0.0 | . | 0.5 | . | 0.0 | 3.2 | 7.2 | 0.0 | . | 0.0 | . | . | . | . | . | 0.0 | 10.1 | 31.5 | 58 | − 23 | 12 | 8 | 5 | 3 |
| | | Kölpinsee | 1 | 0.5 | 6.2 | 2.0 | 1.8 | 2.2 | 5.6 | 4.3 | 4.0 | 1.2 | 1.3 | . | . | 1.3 | . | . | . | 2.5 | . | . | 2.2 | 6.5 | . | . | . | . | . | . | . | . | . | 5.4 | 47.0 | | | 15 | 14 | 3 | 4 |
| | Peene | Vollrathsruhe | 97 | 1.4 | 4.1 | 0.7 | . | . | 5.2 | 1.9 | 3.6 | 0.8 | 0.3 | . | . | . | . | 1.3 | . | . | . | . | 5.2 | . | . | . | . | . | . | . | . | 1.1 | 3.5 | 29.1 | 54 | − 25 | 12 | 9 | 5 | 3 |
| | | Dargun | 15 | . | 8.5 | 2.8 | 3.2 | . | 5.2 | 1.2 | 8.5 | 0.2 | 2.0 | . | . | . | . | . | . | 2.0 | . | . | 5.3 | 6.3 | . | . | 0.9 | . | . | . | . | . | 2.8 | 3.1 | 52.0 | 108 | + 4 | 14 | 12 | 4 | 5 |
| | | Vorheide üb. Neubr. | 112 | 1.7 | 2.2 | 1.7 | 0.5 | . | 3.2 | 3.1 | 5.6 | 1.3 | 1.0 | . | . | . | . | . | . | . | . | . | 1.4 | 0.5 | . | 0.4 | . | . | . | . | . | 1.4 | . | 24.0 | 50 | − 24 | 13 | 10 | 3 | 4 |
| | | Neubrandenburg | 70 | 1.3 | 0.6 | 0.4 | 2.4 | 0.0 | 2.5 | 2.9 | 6.4 | 0.3 | 0.5 | . | . | 0.0 | . | . | . | 0.0 | . | . | 1.7 | 0.3 | . | . | . | . | . | . | . | . | 2.5 | 2.9 | 24.7 | 53 | − 22 | 13 | 8 | 7 | 5 |
| | | Tribsees | 5 | 12.1 | 9.4 | 7.2 | 2.4 | 0.2 | 4.4 | 0.4 | 8.8 | 0.8 | 2.0 | . | . | . | . | 1.7 | . | 2.8 | . | . | 1.8 | 5.6 | . | . | 2.5 | . | . | . | . | . | 2.1 | 3.3 | 67.5 | 131 | + 16 | 17 | 14 | 5 | 6 |
| | | Gramzow, Kr. Anklam | 65 | 6.8 | 4.7 | 0.8 | 4.5 | 2.4 | . | 2.5 | 6.5 | 0.5 | 0.6 | . | . | 0.2 | . | . | . | 0.1 | 0.3 | . | 0.1 | 8.6 | . | . | 0.1 | . | . | . | . | . | 1.1 | 4.1 | 43.9 | | | 17 | 9 | 6 | 6 |
| | | Anklam (Flugh.) | 8 | 13.7 | 2.6 | 0.5 | 2.9 | 0.1 | 2.0 | 2.0 | 8.0 | 0.6 | 0.4 | . | . | 0.3 | . | 0.0 | . | 0.5 | . | . | 1.6 | 6.1 | . | . | 0.1 | . | . | . | . | . | 2.4 | 5.0 | 48.8 | 107 | + 3 | 17 | 10 | 6 | 5 |
| | | Wolgast | 8 | 2.1 | 6.2 | 3.6 | 0.5 | . | 7.0 | 0.8 | 6.6 | 0.5 | 0.2 | . | . | 0.8 | . | . | . | . | . | . | 2.4 | . | . | . | . | . | . | . | . | 1.4 | 3.0 | 35.1 | 70 | − 15 | 13 | 8 | 5 | 8 |
| | O. Strelasund, Rügen | Greifswald (Stadt) | 5 | 3.6 | 9.2 | 7.5 | 1.5 | 0.5 | 3.8 | 1.0 | 6.0 | 0.6 | 0.9 | . | . | 0.0 | . | 0.5 | . | . | . | . | 2.1 | 2.9 | . | . | 0.2 | . | . | . | . | . | 2.2 | 1.6 | 44.1 | 85 | − 8 | 16 | 11 | 6 | 8 |
| | | Groß-Zicker | 3 | . | 15.2 | . | . | 3.4 | 3.8 | 1.4 | 6.8 | 3.0 | . | . | . | 0.7 | . | . | . | 3.4 | . | . | 12.6 | 1.0 | 0.2 | . | . | . | . | . | . | . | 0.5 | 5.4 | 47.4 | 118 | + 7 | 13 | 10 | 3 | 4 |
| | | Altenkirchen, Kr. Rügen | 10 | 7.6 | 8.9 | . | 6.0 | . | 7.8 | 6.9 | . | . | . | . | . | . | . | 4.6 | . | . | . | 3.6 | . | . | . | . | . | . | . | . | . | . | 6.4 | 51.8 | 102 | + 1 | 9 | 9 | 3 | 3 |
| | | Gingst | 8 | 2.5 | 13.3 | 0.2 | 2.8 | 4.2 | 3 0 | 0.3 | 9.1 | 0.3 | 0.5 | . | . | . | . | 2.2 | . | 1.2 | . | 0.1 | 2.8 | 5.4 | 0.2 | 3.4 | 1.3 | . | . | . | . | 0.1 | 2.7 | 55.6 | 100 | 0 | 20 | 13 | 7 | 5 |
| | | Stralsund | 5 | 2.8 | 15.1 | 1.0 | 1.8 | 1.6 | 4.0 | . | 7.6 | 0.5 | 1.3 | . | . | 0.2 | . | 2·2 | . | 3.3 | . | . | 2.0 | 5.8 | . | 0.1 | 1.3 | . | . | . | . | 1.8 | 5.6 | 58.0 | 107 | + 4 | 18 | 15 | 8 | 6 |
| | Ostsee | Starkow | 7 | 5.6 | 16.0 | 3.1 | 1.6 | 2.2 | 4.6 | 0.7 | 11.2 | 0.9 | 2.2 | . | . | . | . | 2.2 | 0.2 | 3.2 | . | . | 2.0 | 7.0 | 0.1 | 0.0 | 2.4 | . | . | . | . | 2.3 | 7.2 | 74.7 | 150 | + 25 | 19 | 15 | 4 | 2 |
| | | Laage | 25 | 1.5 | 2.0 | 7.1 | . | . | 3.5 | 2.7 | 5.4 | 3.5 | 1.4 | 0.1 | . | . | . | . | 3.2 | . | . | . | 1.2 | 5.5 | . | . | . | . | . | . | . | 1.5 | 3.3 | 41.9 | 75 | − 14 | 14 | 13 | 4 | 3 |
| | | Marlow | 10 | 11.9 | 14.6 | 11.5 | 8.6 | . | 6.5 | . | 11.3 | 2.5 | 5.4 | . | . | . | . | 3.2 | 2.0 | . | . | . | 2.2 | 8.2 | . | 0.5 | 5.0 | . | . | . | . | 2.5 | 4.2 | 100.1 | 169 | + 41 | 16 | 15 | 4 | 9 |
| | | Zingst | 1 | . | 15.6 | . | 1.4 | 2.3 | 5.2 | . | 9.1 | 1.2 | 2.0 | . | . | . | . | 1.7 | . | 3.8 | . | . | 2.9 | 7.4 | 0.1 | . | 4.3 | . | . | . | . | 2.2 | 3.9 | 63.1 | 126 | + 13 | 15 | 14 | 3 | 3 |
| Mecklenburgische Küste | Warnow | Groß-Niendorf | 65 | 0.2 | 5.0 | . | . | . | . | 6.4 | 5.6 | 1.6 | 2.1 | . | . | . | . | 2.3 | . | . | . | . | . | . | . | . | . | . | . | . | . | 1.2 | 2.6 | 27.0 | | | 10 | 8 | 2 | 2 |
| | | Goldberg | 50 | 0.6 | 3.5 | 3.5 | . | . | 5.6 | 1.6 | 8.5 | 0.4 | 4.6 | . | . | 0.3 | 0.6 | 1.1 | 0.4 | . | . | . | 0.6 | 0.2 | . | . | . | . | . | . | . | 1.6 | 4.0 | 37.1 | 69 | − 17 | 16 | 9 | 3 | 4 |
| | | Güstrow | 12 | 0.7 | 7.1 | 0.3 | 0.1 | . | 3.5 | 6.4 | 3.3 | 3.7 | 3.2 | . | . | . | 0.6 | 1.2 | 0.3 | 0.0 | . | . | 0.6 | 1.7 | 0.0 | . | 0.0 | . | . | . | . | 2.3 | 1.7 | 36.7 | 79 | − 10 | 16 | 10 | 5 | 6 |
| | | Bernitt | 60 | . | 5.0 | . | . | . | . | 0.5 | 0.2 | 0.4 | 1.1 | . | . | . | . | . | . | . | . | . | 6.0 | 0.2 | 0.8 | 0.2 | . | 0.5 | . | . | 0.5 | 1.8 | 2.1 | 1.0 | 20.3 | 36 | − 35 | 14 | 6 | . | . |
| | | Warnemünde | 1 | 0.6 | 11.0 | 7.5 | 3.1 | . | 4.4 | 0.3 | 9.7 | 0.8 | 5.2 | . | . | . | 0.6 | 1.8 | 0.2 | 2.0 | 0.1 | . | 1.7 | 6.3 | 0.0 | 1.4 | 0.3 | . | . | . | . | 2.1 | 2.4 | 61.5 | 138 | + 17 | 20 | 13 | 5 | 5 |
| | Ostsee | Rerik | 5 | 0.7 | 15.7 | 1.4 | 1.2 | . | 6.7 | 1.0 | 10.1 | 1.5 | 5.3 | . | . | . | . | 2.5 | 0.5 | 1.0 | . | 0.1 | 0.3 | 8.3 | . | 0.3 | 0.1 | . | . | . | . | 2.3 | 0.2 | 59.2 | | | 19 | 12 | 4 | 2 |
| | | Groß-Schwansee | 17 | 0.3 | 6.5 | 0.0 | . | . | 3.2 | . | 7.1 | 3.2 | 0.2 | . | . | 0.1 | . | 2.1 | 1.2 | . | . | . | . | 2.6 | . | . | . | . | . | . | . | 1.5 | 0.1 | 28.1 | | | 12 | 8 | 2 | 2 |
| Schleswig-holsteinische Ostküste | Trave | Oldesloe | 18 | 1.2 | 8.9 | 0.3 | 0.1 | . | 5.5 | 1.7 | 7.6 | 1.3 | 0.8 | . | . | 0.2 | 0.0 | 1.9 | 0.2 | . | . | . | 1.0 | 2.2 | . | . | . | . | . | . | . | 1.4 | . | 34.3 | 53 | − 30 | 15 | 10 | 2 | 3 |
| | | Nusse | 41 | 2.9 | 8.0 | 0.1 | . | . | 6.5 | 0.3 | 7.3 | 2.0 | 1.0 | . | . | 0.6 | . | 2.5 | 1.2 | . | . | . | 2.0 | 2.1 | . | 0.2 | . | . | . | . | . | 2.2 | . | 38.9 | 63 | − 23 | 15 | 11 | 2 | 3 |
| | | Ratzeburg, Kr. Lauenb. | 11 | 3.4 | 5.2 | . | 0.2 | . | 6.0 | 3.8 | 3.5 | 2.1 | 1.9 | . | . | 0.1 | . | . | . | 0.1 | . | 0.1 | 2.5 | 1.5 | 0.1 | . | . | . | . | . | . | 0.0 | 0.0 | 30.5 | 54 | − 26 | 14 | 9 | . | 1 |
| | | Ahrensbök | 59 | 2.3 | 10.8 | . | 0.3 | . | 6.0 | 2.7 | 11.5 | 1.8 | 0.9 | . | . | 0.6 | . | 2.0 | 1.8 | 0.1 | . | . | 1.6 | 4.6 | 0.2 | . | . | . | . | . | . | 3.7 | 0.3 | 52.2 | 73 | − 19 | 17 | 11 | 3 | 1 |
| | | Kaeselow | 48 | 2.2 | 7.3 | 0.3 | . | . | 4.2 | 1.1 | 7.3 | 1.2 | 2.4 | . | . | . | . | 0.6 | . | . | . | . | . | 3.1 | . | . | . | . | . | . | . | 1.4 | 0.8 | 31.9 | | | 12 | 9 | 3 | 2 |
| | | Rehna | 25 | 1.0 | 6.0 | . | . | . | 5.2 | 0.8 | 7.1 | . | 3.1 | . | . | 0.2 | . | 2.1 | 0.4 | . | . | . | . | 3.0 | . | . | . | . | . | . | . | 0.9 | 0.2 | 30.0 | | | 12 | 7 | 2 | 2 |
| | Ostsee | Dahmeshöved | 9 | 1.8 | 3.5 | . | . | . | 2.8 | 4.1 | 28.9 | 7.8 | 2.6 | . | . | . | . | 4.3 | . | . | . | . | . | . | . | . | . | . | . | . | . | 4.3 | 0.0 | 60.1 | 128 | + 13 | 9 | 9 | 2 | 1 |
| | | Petersdorf (Fehmarn) | 2 | 1.1 | 8.7 | 11.1 | . | . | . | 8.2 | 10.8 | 0.2 | . | 4.8 | . | . | . | 1.2 | 1.2 | 0.7 | 0.5 | . | 2.7 | 4.5 | . | . | . | . | . | . | . | 5.3 | . | 61.0 | 124 | + 12 | 14 | 11 | 2 | 3 |
| | | Lensahn | 12 | . | 17.8 | 1.3 | . | . | 7.1 | 1.8 | 7.0 | 2.4 | 2.5 | . | . | . | . | 1.7 | 1.5 | . | . | . | 2.2 | 4.7 | . | . | . | . | . | . | . | 1.8 | 2.0 | 53.8 | | | 13 | 13 | 3 | 3 |
| | | Schönberg i. Holst. | 5 | 0.8 | 11.4 | . | 1.4 | . | 4.6 | 1.8 | 5.8 | 0.9 | . | . | . | 0.3 | 0.9 | 1.5 | 3.4 | 0.1 | . | . | 2.2 | 3.8 | 0.5 | 0.2 | 0.1 | . | . | . | . | 2.5 | 0.1 | 42.3 | 69 | − 19 | 19 | 10 | 3 | 3 |
| | | Neukirchen | 40 | . | 5.6 | 1.2 | 1.8 | . | 5.7 | 2.3 | 8.4 | 1.9 | 2.1 | 1.3 | 2.3 | . | . | 1.3 | 3.4 | 4.9 | 6.0 | . | . | . | . | . | . | . | . | . | . | 3.6 | 0.4 | 52.2 | 83 | − 11 | 16 | 15 | 3 | 2 |
| | | Bornhöved | 42 | 1.1 | 9.2 | 0.2 | . | . | 4.5 | 2.3 | 10.5 | 2.0 | 0.5 | 0.2 | . | 0.3 | 0.2 | 1.4 | 0.7 | 0.1 | . | . | 2.7 | 4.5 | . | . | . | . | . | . | . | 2.8 | 0.2 | 43.4 | 64 | − 24 | 18 | 10 | 3 | 2 |
| | | Sieversdorf | 30 | 0.9 | 15.9 | . | 0.9 | . | 1.5 | 2.0 | 10.9 | 1.5 | 0.1 | . | 0.1 | 0.2 | 0.1 | 2.1 | 2.0 | . | . | . | 2.6 | 4.8 | 0.1 | . | 0.1 | 0.1 | 0.1 | . | 0.1 | 0.1 | 2.1 | 0.6 | 48.9 | | | 23 | 10 | 4 | 3 |
| | | Klein Waabs | 35 | 3.6 | 11.7 | 0.1 | 0.7 | . | 3.2 | 2.2 | 9.4 | 0.9 | . | 0.2 | 0.3 | 0.3 | 2.0 | . | 4.7 | 0.1 | 0.1 | . | 3.3 | 3.9 | 0.1 | 1.4 | . | 0.2 | . | . | . | 0.1 | 1.9 | 1.4 | 51.8 | 81 | − 12 | 23 | 12 | 6 | 5 |
| | | Brebel | 21 | 5.1 | 10.7 | 0.3 | 0.5 | 0.0 | 4.2 | 2.4 | 8.9 | 0.4 | 0.2 | . | 0.6 | 0.1 | 3.1 | 2.1 | 4.1 | 0.2 | 0.1 | 0.1 | 2.3 | 3.2 | . | 2.7 | 0.1 | 0.1 | . | . | . | 1.5 | 2.8 | 0.9 | 56.7 | | | 25 | 13 | 7 | 5 |
| | | Schleswig (Stadtfeld) | 20 | 5.3 | 14.2 | 0.3 | 0.5 | . | 4.8 | 2.3 | 11.7 | 0.7 | . | . | 0.4 | . | 5.1 | 2.1 | 2.9 | . | . | . | 3.0 | 6.3 | . | 2.6 | 0.1 | . | . | . | . | 0.3 | 1.5 | 1.6 | 65.7 | 87 | − 10 | 19 | 13 | 7 | 7 |
| | | Norgaardholz | 7 | 3.8 | 10.2 | 0.2 | 0.6 | . | 4.0 | 2.8 | 7.6 | 0.8 | 0.4 | . | . | 0.3 | 3.5 | 1.9 | 3.3 | . | 0.1 | . | 2.2 | 2.5 | . | 1.3 | 0.1 | . | . | . | . | 0.0 | 1.9 | . | 47.5 | 80 | − 12 | 19 | 12 | 5 | 4 |
| | | Glücksburg (Ostsee) | 40 | 3.8 | 11.2 | . | 0.6 | . | 0.4 | 3.5 | 8.2 | 0.6 | 0.6 | . | . | . | 4.8 | 1.8 | 3.2 | 0.1 | . | . | 1.8 | 4.1 | . | 1.5 | . | . | . | . | . | 1.0 | 2.5 | 2.0 | 51.7 | 79 | − 14 | 18 | 13 | 6 | 3 |

# Dezember — Tägliche Niederschlagshöhen in Millimetern, gemessen um 7 Uhr morgens — 1942

| Flußgebiet | | Ort | Seehöhe m | 1 | 2 | 3 | 4 | 5 | 6 | 7 | 8 | 9 | 10 | 11 | 12 | 13 | 14 | 15 | 16 | 17 | 18 | 19 | 20 | 21 | 22 | 23 | 24 | 25 | 26 | 27 | 28 | 29 | 30 | 31 | Monatssumme mm | % der Norm. | Abweichung v. d. Norm. | Zahl der Tage mit Niederschl. ≥ 0.1 | Niederschl. ≥ 1.0 | * ≥ 0.1 | ⊠ |
|---|---|---|---|---|---|---|---|---|---|---|---|---|---|---|---|---|---|---|---|---|---|---|---|---|---|---|---|---|---|---|---|---|---|---|---|---|---|---|---|
| **Von der dänischen Grenze bis zur Elbe** | | | | | | | | | | | | | | | | | | | | | | | | | | | | | | | | | | | | | | | | |
| Schleswig-holsteinische Westküste | Nordsee | Morsum | 7 | 4.4 | 11.8 | . | 5.7 | 0.0 | 9.7 | 4.8 | 4.3 | 0.4 | 0.2 | 0.2 | 0.0 | 6.9 | 3.4 | 10.2 | 0.3 | 2.8 | 0.8 | 3.9 | 3.1 | 0.0 | 2.4 | . | 0.3 | 0.0 | . | . | . | 5.4 | 3.6 | 1.6 | 86.2 | | | 22 | 16 | 4 | 2 |
| | | List | 5 | 7.1 | 6.0 | 1.8 | 1.3 | 0.0 | 5.6 | 3.7 | 4.2 | 0.5 | 0.0 | 0.0 | . | 0.2 | 9.6 | 4.5 | 8.8 | 0.6 | 2.1 | 1.2 | 3.1 | 3.9 | 0.0 | 2.3 | . | . | . | . | . | 7.4 | 3.2 | 0.1 | 77.2 | 128 | + 17 | 21 | 17 | 5 | . |
| | | Klanxbüll | 4 | 6.8 | 8.1 | 0.7 | 4.3 | 0.2 | 7.3 | 5.7 | 2.9 | 0.3 | . | . | . | 0.1 | 6.3 | 3.1 | 8.4 | 0.2 | 1.5 | 0.1 | 3.1 | 3.1 | 0.7 | 1.6 | . | . | . | . | . | 8.8 | 0.3 | 0.1 | 73.7 | 125 | + 15 | 23 | 14 | 4 | 2 |
| | | Westerland | 6 | 7.8 | 5.7 | 2.4 | 7.9 | 0.2 | 9.0 | 5.8 | 4.5 | 0.2 | 0.5 | 0.0 | 0.0 | 0.1 | 8.1 | 3.6 | 11.2 | *12.0* | | | | | | | | | | | | *9.0* | | | 88.0 | 124 | + 17 | 26 | 15 | 2 | . |
| | | Wyk | 7 | 6.7 | 12.7 | 1.0 | . | 0.3 | 6.9 | 3.8 | 4.0 | 0.5 | . | . | 0.3 | . | 3.3 | 2.2 | 11.4 | . | 1.6 | 0.0 | 2.5 | 2.0 | . | 2.5 | . | . | . | . | . | 4.8 | 3.7 | . | 70.2 | 99 | − 1 | 18 | 15 | 4 | 2 |
| | Eider | Bredstedt | 12 | 9.5 | 10.5 | 2.4 | 3.2 | . | 9.0 | 6.7 | 4.2 | 0.6 | . | . | . | 0.7 | 6.4 | 1.5 | 7.4 | 0.4 | 1.6 | 0.3 | 2.8 | 3.1 | 1.5 | | . | . | . | . | . | 3.0 | 1.5 | 0.5 | 66.8 | 91 | − 7 | 18 | 14 | 6 | 4 |
| | | Pellworm | 1 | 5.8 | 11.2 | 3.0 | 2.6 | . | 6.5 | 5.0 | 2.6 | 0.5 | 0.2 | . | . | 0.4 | 4.2 | 1.5 | 9.7 | 0.4 | 2.0 | 0.5 | 2.8 | 2.5 | . | 1.7 | 0.2 | 0.1 | . | . | . | 8.1 | 0.2 | 0.0 | 71.7 | 116 | + 10 | 23 | 15 | 5 | 6 |
| | | Ipernstedt | 7 | 3.0 | 3.0 | . | . | 1.4 | 4.6 | 3.0 | . | . | . | . | . | 1.4 | 3.0 | 1.5 | 1.4 | 2.5 | 5.2 | 1.5 | 2.2 | 3.6 | 1.0 | 2.6 | 0.5 | . | . | . | . | 2.0 | 1.0 | . | 44.4 | | | 19 | 18 | 4 | 3 |
| | | Westerhever | 1 | 3.4 | 13.4 | 4.2 | 2.2 | . | 5.1 | 1.1 | 3.7 | 0.1 | . | . | . | . | 3.1 | . | 10.0 | . | . | 1.6 | . | 1.2 | . | 2.4 | 0.1 | . | . | . | . | 2.4 | 0.9 | 0.2 | 55.1 | 90 | − 6 | 17 | 13 | 5 | 2 |
| | Nordsee | Rendsburg | 7 | 2.2 | 15.6 | 0.9 | 0.8 | . | 4.7 | 6.7 | 5.2 | 0.7 | 0.3 | . | 0.9 | . | 2.4 | 2.8 | 3.2 | . | . | . | 4.2 | 6.0 | . | 1.7 | 0.3 | 0.1 | . | . | . | 1.2 | 3.4 | 1.9 | 65.2 | 94 | − 4 | 21 | 14 | 4 | 4 |
| | | Erfde | 14 | 5.5 | 16.6 | 1.1 | 0.3 | . | 5.5 | 8.7 | 3.1 | 0.4 | . | . | . | . | 6.8 | 1.1 | 5.6 | 0.3 | 0.4 | . | 6.0 | 3.8 | 1.2 | 1.3 | 0.4 | . | . | . | . | 3.1 | 2.3 | 0.6 | 74.1 | 106 | + 4 | 20 | 15 | 5 | 5 |
| | | Eggebek | 16 | 6.0 | 11.0 | . | . | . | 7.8 | 6.7 | 3.6 | 0.4 | . | . | . | . | 6.0 | 1.9 | 3.6 | . | . | . | 4.0 | 3.6 | 0.6 | . | 3.4 | . | . | . | . | 1.0 | 1.2 | 0.8 | 61.6 | 95 | − 3 | 16 | 13 | 4 | 3 |
| | | Büsum | 7 | 6.4 | 15.1 | 5.1 | 1.4 | . | 4.0 | 2.8 | 2.7 | 0.2 | . | . | . | 0.1 | 2.7 | 1.4 | 10.7 | . | 2.7 | . | 4.8 | 0.6 | 0.4 | 1.1 | . | . | . | . | . | 1.8 | 1.2 | 0.3 | 65.5 | 97 | − 2 | 20 | 15 | 3 | 3 |
| | | Helse | 2 | 4.7 | 11.7 | 3.5 | 0.6 | . | . | 5.4 | 2.1 | 0.4 | . | . | . | 0.1 | 0.4 | 2.4 | 9.4 | . | 1.4 | . | 3.5 | 1.1 | . | . | . | . | . | . | . | 1.4 | 1.1 | . | 49.2 | 92 | − 4 | 16 | 12 | 3 | 4 |
| | | Gettorf | 30 | 1.9 | 11.5 | 0.1 | 0.4 | . | 4.6 | 0.8 | 10.0 | 0.9 | 0.3 | . | 0.4 | 0.3 | 1.8 | 3.3 | 2.0 | 0.2 | . | . | 1.1 | 4.9 | . | 1.5 | 0.1 | 0.1 | . | . | . | . | 2.4 | 5.1 | 53.7 | 77 | − 16 | 22 | 12 | 5 | 4 |
| | | Albersdorf | 45 | 4.1 | 16.8 | 4.1 | 0.6 | . | 5.6 | 2.6 | 5.9 | 0.3 | 0.3 | . | 0.4 | 0.4 | 2.0 | 2.6 | 7.5 | . | 0.3 | . | 5.1 | 3.4 | 1.2 | 1.0 | . | 0.3 | . | . | . | 0.3 | 4.9 | 1.8 | 71.5 | | | 23 | 15 | 7 | 7 |
| **Elbe** | | | | | | | | | | | | | | | | | | | | | | | | | | | | | | | | | | | | | | | | |
| Böhmische Elbe | Elbe | Albendorf | 475 | 1.5 | 14.7 | 0.8 | 1.4 | . | 6.5 | 15.4 | . | . | . | . | . | . | . | . | . | . | . | . | . | . | . | . | . | . | . | . | . | . | . | . | 40.3 | | | 6 | 5 | 6 | 31 |
| | | Kudowa, Bad | 388 | 0.7 | 4.3 | 5.5 | 1.1 | 0.0 | 9.2 | 8.6 | 0.5 | . | . | . | . | . | . | . | . | 0.1 | . | . | . | 0.6 | 0.0 | . | . | 0.8 | . | 0.0 | . | . | . | 0.0 | 0.0 | 31.4 | 63 | − 18 | 10 | 5 | 7 | 10 |
| | Iser | Groß Iser | 845 | Tabelle nicht mehr vorhanden | | | | | | | | | | | | | | | | | | | | | | | | | | | | | | | | | | | | |
| | Mid-dau | Philippsreut | 924 | 3.1 | . | 11.8 | . | . | 11.9 | 15.2 | . | . | . | . | . | . | . | . | . | . | . | . | . | . | . | . | 0.0 | . | . | . | . | . | 1.6 | 1.9 | 45.5 | 43 | − 61 | 6 | 6 | 6 | 31 |
| | Eger | Weißenstadt | 630 | . | 18.5 | 1.9 | . | . | 18.6 | 6.2 | . | . | . | . | . | . | . | . | . | . | . | . | . | . | . | . | . | . | . | . | . | 2.0 | 7.0 | 54.2 | | | 6 | 6 | 4 | 6 |
| | | Marktleuthen | 555 | 2.0 | 4.0 | 5.5 | 1.0 | . | 6.0 | 18.0 | 2.6 | . | . | . | . | . | . | . | . | . | . | . | . | . | . | . | . | . | . | . | 0.8 | 1.5 | 2.6 | 44.0 | 69 | − 20 | 10 | 9 | 7 | 10 |
| | | Wunsiedel | 538 | . | 12.8 | 0.3 | . | . | 24.8 | 3.8 | . | . | . | . | . | . | . | . | . | . | . | . | 1.3 | . | . | . | . | . | . | . | . | 2.1 | 0.5 | 51.6 | 65 | − 28 | 7 | 6 | 4 | 11 |
| | | Kösseine | 940 | . | 23.4 | 5.1 | . | . | 34.3 | 6.2 | 0.8 | 0.4 | . | . | . | . | . | . | . | . | . | . | 2.3 | . | . | . | . | . | . | . | . | 3.2 | 2.3 | 78.0 | 80 | − 20 | 9 | 7 | 4 | 31 |
| | | Aschberg | 910 | 0.7 | 5.2 | 4.4 | 1.5 | . | 6.9 | 2.8 | 1.5 | 0.4 | . | . | . | . | . | . | . | . | . | . | 3.0 | 0.5 | . | . | 0.6 | . | . | . | . | 3.6 | 1.8 | 32.9 | 35 | − 62 | 13 | 9 | 8 | 31 |
| Reichsgrenze bis Mulde | E. | Schandau, Bad | 123 | 0.4 | 4.1 | 2.2 | 0.8 | . | 1.2 | 1.6 | 3.0 | . | . | . | . | . | . | . | . | . | . | . | 0.1 | . | . | . | 1.1 | . | . | . | . | . | . | . | 14.5 | 27 | − 41 | 9 | 6 | 4 | 3 |
| | Gott-leuba | Oelsen | 552 | . | 5.0 | 1.4 | 0.1 | . | 11.7 | 1.2 | 0.1 | . | . | . | . | . | . | . | . | 0.5 | . | 0.4 | 0.2 | . | . | . | 0.8 | . | . | . | . | 0.1 | 0.1 | 21.6 | 41 | − 32 | 12 | 4 | 7 | 11 |
| | | Markersbach, Kr. Pirna | 357 | 0.0 | 4.7 | 1.0 | 0.2 | . | 3.4 | 1.2 | 1.8 | . | . | . | . | . | . | . | . | 0.1 | . | . | 0.1 | . | . | . | 1.0 | . | . | . | . | . | 0.2 | 13.7 | 26 | − 39 | 10 | 6 | 6 | 5 |
| | Gottleuba bis Müh. | Bischofswerda | 284 | 1.5 | 3.0 | 0.5 | 1.3 | 1.0 | 12.0 | 0.0 | 2.5 | . | . | . | . | . | . | . | . | . | . | . | . | . | . | . | 0.6 | . | . | . | . | 0.0 | 0.5 | 23.3 | 35 | − 43 | 9 | 6 | 5 | 6 |
| | | Stolpen | 255 | . | 5.5 | 2.3 | . | 1.1 | 6.3 | 3.9 | 1.6 | . | . | . | . | . | . | . | . | . | . | . | . | . | . | . | 0.0 | . | . | . | . | . | 0.1 | 20.8 | 28 | − 55 | 7 | 6 | 3 | 3 |
| | | Schellerhau | 763 | 3.9 | . | 2.7 | 0.3 | . | 4.7 | 3.1 | 0.8 | . | . | . | . | . | . | . | . | . | . | . | . | . | . | . | 0.2 | . | . | . | . | . | 1.1 | 16.8 | . | | 8 | 5 | 3 | 10 |
| | Weisse-ritz | Kipsdorf | 544 | . | 7.0 | 1.4 | . | . | 5.6 | 3.0 | 0.4 | . | . | . | . | . | . | . | . | . | . | . | . | . | . | . | 0.8 | . | . | . | . | . | . | 18.2 | 22 | − 65 | 6 | 4 | 3 | 9 |
| | | Karsdorf | 325 | 0.0 | 4.8 | 1.7 | 0.2 | . | 2.2 | 0.8 | 0.4 | . | . | . | . | . | . | . | . | . | . | . | . | . | . | . | 0.5 | . | . | . | . | . | 0.2 | 11.0 | | | 9 | 3 | 4 | 5 |
| | | Rabenau | 304 | 0.3 | | | | | 15.8 | | | | | | | | | | 4.3 | 1.3 | . | . | . | . | . | 0.4 | . | . | . | . | . | . | . | 0.5 | 23.1 | 40 | − 34 | 10 | 5 | 4 | 3 |
| | Elbe | Dresden (Flugh.) | 229 | 0.0 | 4.4 | 1.2 | 0.0 | . | 6.9 | 2.1 | 2.3 | 0.0 | . | . | . | . | 0.0 | . | . | . | . | . | . | 0.0 | 0.0 | . | . | 0.2 | . | . | . | . | . | 1.0 | 18.1 | 38 | − 29 | 7 | 6 | 4 | 5 |
| | | Wahnsdorf | 246 | 0.6 | 5.7 | 0.9 | 0.2 | . | 5.0 | 1.3 | 0.9 | . | . | . | . | . | . | . | . | . | . | . | 0.2 | . | . | . | 0.2 | . | . | . | . | . | 1.0 | 16.0 | 29 | − 40 | 10 | 4 | 5 | 6 |
| | Triebisch | Grillenburg | 367 | . | 5.9 | 3.0 | 0.0 | . | 4.7 | 2.1 | 0.7 | . | . | . | . | . | . | . | . | . | . | . | . | . | . | . | 0.7 | . | . | . | . | . | 0.9 | 18.0 | 30 | − 42 | 7 | 4 | 3 | 8 |
| | | Tanneberg | 250 | 0.8 | 5.2 | 5.8 | 1.0 | . | 2.0 | 5.0 | 2.0 | . | . | . | . | . | . | . | . | . | . | . | 1.3 | . | . | . | 0.5 | . | . | . | . | 0.5 | 1.0 | 25.1 | 56 | − 20 | 11 | 8 | 5 | 9 |
| | E. | Meißen | 105 | 0.2 | 5.0 | 2.5 | 0.4 | . | 6.0 | 2.0 | 0.1 | . | . | . | . | . | . | . | . | . | . | . | 0.1 | 0.1 | . | . | . | . | . | . | . | 0.0 | 1.6 | 18.0 | 38 | − 30 | 10 | 5 | 5 | 2 |
| | | Wutzschwitz | 149 | . | 6.1 | 0.6 | . | 0.4 | 5.4 | 2.5 | 0.6 | . | . | . | . | . | . | . | . | . | . | . | 0.3 | . | . | . | . | . | . | . | . | 0.3 | 1.2 | 17.4 | | | 9 | 4 | 5 | 4 |
| | Dölt-nitz | Riesa-Gröba | 98 | 0.2 | 2.6 | 0.1 | . | . | 7.2 | 2.8 | 0.9 | . | . | . | . | . | . | . | . | . | . | . | 0.3 | 0.1 | . | . | 0.0 | . | . | . | . | . | 0.2 | 14.4 | 35 | − 26 | 9 | 3 | 5 | 1 |
| | | Mügeln | 165 | . | . | . | 1.6 | . | 3.1 | 1.4 | 2.7 | . | . | . | . | 0.2 | . | . | . | . | . | . | . | . | . | . | . | . | . | . | . | . | 1.5 | 10.5 | 24 | − 35 | 6 | 5 | 4 | 6 |
| | Elbe | Reudnitz | 153 | 0.4 | 2.4 | 0.1 | 0.6 | . | 5.4 | 4.3 | 2.7 | 0.1 | . | . | . | . | . | . | . | . | . | . | 1.3 | . | . | . | . | . | . | . | . | 0.5 | 0.6 | 18.4 | 35 | − 33 | 11 | 5 | 6 | 2 |
| | | Belgern | 100 | 1.8 | 3.5 | 0.0 | 0.3 | . | 5.6 | 2.9 | 1.3 | . | . | . | . | . | . | . | . | . | . | . | 0.4 | . | . | . | . | . | . | . | . | 0.0 | 0.1 | 15.9 | 39 | − 25 | 8 | 5 | 3 | 3 |
| | | Schmiedeberg, Bad | 92 | 0.1 | . | . | 0.3 | . | 6.7 | 3.9 | 8.0 | 0.3 | . | . | . | . | . | . | . | . | . | . | 1.3 | . | . | . | . | . | . | . | . | 0.2 | 0.1 | 20.9 | 43 | − 28 | 9 | 4 | 4 | . |

| Flußgebiet | | Ort | Seehöhe m | 1 | 2 | 3 | 4 | 5 | 6 | 7 | 8 | 9 | 10 | 11 | 12 | 13 | 14 | 15 | 16 | 17 | 18 | 19 | 20 | 21 | 22 | 23 | 24 | 25 | 26 | 27 | 28 | 29 | 30 | 31 | Monatssumme mm | Monatssumme % der Norm. | Abweichung v. d. Norm. | Zahl der Tage mit Niederschl. ≧0.1 | Niederschl. ≧1.0 | * ≧0.1 | * ⊛ |
|---|---|---|---|---|---|---|---|---|---|---|---|---|---|---|---|---|---|---|---|---|---|---|---|---|---|---|---|---|---|---|---|---|---|---|---|---|---|---|---|
| Reichsgrenze bis Mulde | Schwarze Elster | Kamenz | 185 | 0.3 | 4.2 | 1.2 | 0.6 | . | 6.0 | 8.4 | 0.9 | . | 0.0 | . | . | . | . | . | . | . | . | . | 0.1 | . | . | . | . | . | . | . | . | 0.0 | 0.5 | 22.2 | 38 | − 36 | 9 | 4 | 5 | 1 |
| | | Lautawerk | 121 | 0.0 | 0.8 | 2.3 | 0.5 | . | 7.6 | 5.1 | 1.1 | . | . | . | . | . | . | . | . | . | . | . | 0.4 | 0.0 | . | . | . | . | 0.0 | . | . | . | . | 0.1 | 17.9 | 45 | − 22 | 8 | 4 | 4 | 3 |
| | | Sallgast | 133 | 0.1 | 2.9 | | | . | 10.1 | 5.0 | 1.0 | . | . | . | . | . | . | . | . | . | . | . | . | . | . | . | . | . | . | . | . | 0.0 | 0.3 | 19.4 | | | 8 | 4 | 5 | 3 |
| | | Elsterwerda | 90 | 0.4 | 0.0 | 1.0 | 0.4 | . | 6.2 | 3.8 | 5.4 | 0.4 | . | . | . | . | . | . | . | . | . | . | . | . | . | . | . | . | . | . | . | . | . | 0.1 | 17.7 | 41 | − 26 | 8 | 4 | 4 | 4 |
| | | Pulsnitz | 300 | 1.2 | 4.6 | 1.3 | 1.7 | . | 9.9 | 5.0 | 2.1 | . | . | . | . | . | . | . | . | . | . | . | 0.0 | . | . | . | 0.4 | . | . | . | . | . | 0.0 | 1.3 | 27.5 | 56 | − 22 | 9 | 8 | 5 | 6 |
| | | Kroppen | 101 | 1.6 | 2.1 | 0.6 | 0.2 | . | 11.7 | 5.6 | 1.1 | 0.2 | . | . | . | . | . | . | . | . | . | . | . | . | . | 0.1 | . | . | . | . | . | 0.0 | 0.4 | 23.6 | 52 | − 22 | 10 | 5 | 4 | 4 |
| | | Radeburg | 148 | 0.5 | 3.9 | 0.8 | 0.4 | . | 9.5 | 4.1 | 2.1 | . | . | . | . | . | . | . | . | . | . | . | 0.4 | . | . | . | . | . | . | . | . | 0.0 | 1.4 | 23.1 | 45 | − 28 | 9 | 5 | 5 | 7 |
| | | Großenhain | 125 | 1.8 | 2.6 | 0.0 | 0.0 | . | 9.8 | 3.3 | 2.3 | . | . | . | . | . | . | . | . | . | . | . | 0.0 | 0.0 | . | 0.0 | 0.0 | . | . | . | . | . | 0.2 | 20.0 | 40 | − 30 | 6 | 5 | 3 | 1 |
| | | Doberlug | 96 | 0.1 | 2.7 | 2.1 | 0.8 | . | 9.0 | 5.6 | 2.0 | . | . | . | . | . | . | . | . | . | . | . | 0.1 | . | . | . | . | . | . | . | . | 0.1 | . | 22.5 | 46 | − 27 | 9 | 5 | 4 | . |
| | | Krassig | 95 | . | 3.2 | | | . | 7.9 | 7.3 | 3.1 | 0.3 | . | . | . | . | . | . | . | . | . | . | . | . | . | . | . | . | . | . | . | . | . | . | 21.8 | | | 7 | 6 | 3 | 2 |
| | | Glücksburg | 84 | . | 4.0 | | | . | 8.5 | 2.6 | 0.3 | . | . | . | . | . | . | . | . | . | . | . | 2.3 | 2.4 | . | . | . | . | . | . | . | 0.3 | 0.6 | 19.0 | 45 | − 23 | 10 | 5 | 5 | 1 |
| | | Uebigau | 84 | 0.0 | 2.4 | 0.7 | 0.3 | 0.1 | 4.1 | 6.3 | 1.6 | 0.3 | 0.0 | . | . | . | . | . | 0.0 | . | . | . | 0.0 | 0.0 | . | . | . | . | . | . | . | 0.6 | 0.5 | 16.9 | 40 | − 26 | 10 | 4 | 6 | 2 |
| | Elbe | Zahna | 92 | . | 0.5 | . | 0.5 | . | 6.8 | 4.5 | 1.5 | 0.4 | . | . | . | . | . | . | . | . | . | . | 2.0 | 0.3 | . | . | . | . | . | . | . | 0.6 | . | 17.1 | 36 | − 30 | 9 | 4 | 2 | 1 |
| | | Radis | 97 | | 2.1 | | . | . | | 4.4 | | | . | . | . | . | . | . | . | . | . | . | 1.8 | 0.9 | . | . | . | . | . | . | . | . | 0.9 | 10.1 | 22 | − 36 | 9 | 5 | 2 | . |
| Mulde | Zwickauer Mulde | Muldenberg (Talsp.) | 707 | 0.2 | 5.9 | 3.2 | 2.0 | . | 8.5 | 2.5 | 0.9 | 0.1 | . | . | . | . | . | . | . | . | . | . | 2.6 | . | . | . | 0.4 | . | . | . | . | 3.0 | 1.8 | 31.1 | | | 12 | 8 | 6 | 12 |
| | | Carlsfeld | 824 | . | 6.9 | 6.6 | 1.8 | . | 10.2 | 4.5 | 1.1 | 0.1 | . | . | . | . | . | . | . | . | . | . | 3.9 | 0.1 | . | . | 1.5 | . | . | . | . | 2.1 | 1.6 | 40.4 | 38 | − 66 | 12 | 10 | 7 | 24 |
| | | Eibenstock | 643 | 1.4 | 11.3 | 3.1 | 2.2 | . | 4.0 | 2.4 | 1.1 | 0.1 | . | . | . | . | . | . | . | . | . | . | 2.6 | . | . | . | 0.9 | . | . | . | . | 0.5 | 1.8 | 31.4 | 42 | − 43 | 12 | 9 | 7 | 10 |
| | | Aue | 355 | 0.1 | 1.1 | 10.2 | 1.1 | . | 3.0 | 2.0 | 0.6 | . | . | . | . | . | . | . | . | . | . | . | 2.4 | . | . | . | 0.7 | . | . | . | . | 0.1 | 0.8 | 22.1 | 37 | − 37 | 11 | 6 | 7 | 8 |
| | | Johanngeorgenstadt | 750 | 2.5 | 6.4 | 5.8 | 0.1 | . | 9.5 | 8.2 | 1.7 | 0.2 | . | . | . | . | . | . | . | . | . | . | 1.1 | . | . | . | 0.5 | . | . | . | . | 2.1 | 1.2 | 39.3 | 43 | − 52 | 12 | 9 | 7 | 25 |
| | | Schwarzenberg | 518 | 0.6 | 1.9 | 11.5 | 0.8 | . | 1.5 | 3.4 | 0.6 | . | . | . | . | . | . | . | . | . | . | . | 1.4 | . | . | 0.6 | 0.4 | . | . | . | . | 0.1 | 1.1 | 23.9 | 48 | − 26 | 12 | 6 | 6 | 8 |
| | | Neustädtel | 448 | . | 11.1 | 0.1 | 0.7 | . | 2.5 | 3.5 | 0.9 | . | . | . | . | . | . | . | . | . | . | . | 2.1 | . | . | . | 0.6 | . | . | . | . | 0.2 | 1.1 | 22.8 | 37 | − 40 | 10 | 5 | 5 | 7 |
| | | Zwickau (Flugh.) | 305 | 0.1 | 8.7 | 3.7 | 0.8 | . | 2.7 | 2.3 | 1.0 | . | . | . | . | . | . | . | . | . | . | . | 1.4 | 0.0 | . | . | 0.0 | . | . | . | . | 0.0 | 0.4 | 21.1 | 47 | − 24 | 9 | 6 | 5 | 8 |
| | | Glauchau | 255 | . | 4.4 | 1.3 | 0.6 | . | 4.8 | 2.0 | 1.0 | . | . | . | . | . | . | . | . | . | . | . | . | 1.8 | . | . | . | . | . | . | . | 0.5 | 0.5 | 16.9 | 33 | − 35 | 9 | 6 | 5 | 6 |
| | | Penig | 204 | . | 10.3 | . | 2.2 | . | 4.6 | 2.8 | 0.0 | . | . | . | . | . | . | . | . | . | . | . | 0.0 | 1.6 | . | . | 0.0 | . | . | . | . | 0.2 | 0.6 | 22.3 | 43 | − 29 | 7 | 5 | 4 | 4 |
| | | Stollberg | 420 | 0.0 | 13.4 | 3.1 | 1.1 | . | 2.6 | 1.3 | 1.6 | . | . | . | . | 0.4 | . | . | . | . | . | . | 1.8 | . | . | . | 0.2 | . | . | . | . | 0.3 | 1.6 | 27.4 | 40 | − 40 | 11 | 8 | 5 | 7 |
| | | Chemnitz (Marstall) | 293 | 0.0 | 5.3 | 2.6 | 1.3 | . | 5.2 | 2.9 | 1.2 | . | . | . | . | . | . | . | . | . | . | . | 1.3 | 0.0 | . | . | 0.2 | . | . | . | . | 0.2 | 1.3 | 21.5 | 39 | − 34 | 10 | 8 | 6 | 5 |
| | | Rochlitz | 166 | 2.4 | 16.3 | 2.4 | 2.6 | . | 4.4 | 1.3 | 1.6 | . | . | . | . | . | . | . | . | . | . | . | 1.6 | 0.7 | . | . | . | . | . | . | . | 0.1 | 0.6 | 34.0 | 64 | − 19 | 11 | 8 | 6 | 4 |
| | Freiberger Mulde | Rechenberg | 570 | 0.7 | 3.9 | 5.0 | . | . | . | 9.0 | 0.5 | . | . | . | . | . | . | . | . | . | . | . | . | . | . | . | 1.2 | . | . | . | . | . | 1.2 | 21.5 | 31 | − 48 | 7 | 5 | 4 | 8 |
| | | Mönchenfrei | 541 | 0.6 | 5.5 | 4.8 | 1.2 | . | 3.9 | 4.1 | 2.6 | . | . | . | . | . | . | . | . | . | . | . | 0.4 | . | . | . | 0.2 | . | . | . | . | 0.4 | 1.0 | 24.7 | 32 | − 53 | 11 | 7 | 7 | 9 |
| | | Oberbobritzsch | 435 | 0.2 | 5.1 | 4.2 | . | . | 5.2 | 3.5 | 0.6 | . | . | . | . | . | . | . | . | . | . | . | 0.2 | . | . | . | 1.1 | . | . | . | . | . | 0.8 | 20.9 | | | 9 | 5 | 4 | 5 |
| | | Roßwein | 201 | 0.0 | 7.8 | 1.8 | 1.2 | . | 6.6 | 0.8 | 0.3 | . | . | . | . | 0.0 | . | . | . | . | . | 0.3 | . | 0.0 | . | . | . | . | . | . | . | 0.0 | 1.0 | 19.8 | 37 | − 34 | 8 | 5 | 4 | 6 |
| | | Hainichen | 319 | 0.2 | 5.2 | 4.9 | 1.8 | . | 6.5 | 3.7 | 0.7 | . | . | . | . | . | . | . | . | . | . | . | 0.7 | . | . | . | 0.1 | . | . | . | . | 0.0 | 1.5 | 25.3 | 43 | − 33 | 10 | 6 | 5 | 5 |
| | Freiberger Mulde, Zschopau | Fichtelberg | 1213 | 1.6 | 6.1 | 4.5 | 0.8 | . | 14.3 | 3.7 | 2.7 | 0.1 | . | . | . | . | . | . | . | . | . | . | 0.2 | . | . | . | 1.1 | 0.0 | . | 0.6 | . | 0.8 | 1.1 | 37.6 | 48 | − 42 | 13 | 8 | 9 | 31 |
| | | Cranzahl | 640 | 0.7 | 4.1 | 6.5 | 1.0 | . | 2.2 | 4.2 | 1.8 | 0.1 | . | . | . | . | . | . | . | . | . | . | 0.3 | . | . | . | 0.2 | . | . | . | . | 0.0 | 0.9 | 22.0 | | | 11 | 6 | 5 | 11 |
| | | Schmalzgrube | 604 | 1.2 | 5.7 | | . | . | 3.7 | 4.7 | 0.5 | . | . | . | . | . | . | . | . | . | . | . | 2.0 | . | . | . | 1.7 | . | . | . | . | . | 0.7 | 20.2 | 28 | − 51 | 8 | 6 | 5 | 19 |
| | | Kühnhaide | 723 | | 6.2 | | | | | 7.8 | | | | | | | | | | | | | 0.5 | . | . | . | . | . | . | . | 0.5 | 0.5 | 17.7 | | | 10 | 6 | 7 | 12 |
| | | Thum | 520 | 0.3 | 9.0 | 5.2 | 1.6 | . | 2.5 | 4.2 | 1.2 | . | . | . | . | . | . | . | . | . | . | . | 0.7 | . | . | . | 1.0 | . | . | . | . | 0.5 | 1.6 | 27.8 | 57 | − 21 | 11 | 8 | 6 | 7 |
| | | Zschopau | 380 | 1.0 | 4.0 | 4.5 | 0.1 | . | 1.8 | 5.7 | 0.3 | . | . | . | . | . | . | . | . | . | . | . | 0.7 | . | . | . | 0.2 | . | . | . | . | 0.8 | 0.7 | 19.8 | 30 | − 47 | 11 | 5 | 6 | 8 |
| | | Neuhausen | 538 | 0.0 | 3.5 | 4.0 | . | . | . | 9.5 | 1.5 | . | . | . | . | . | . | . | . | . | . | . | . | . | . | . | 1.0 | . | . | . | . | 0.0 | . | 19.6 | 31 | − 45 | 5 | 5 | 3 | 14 |
| | | Kriegwald | 745 | 0.4 | 4.2 | 4.8 | 0.7 | . | 1.9 | 5.1 | 2.0 | . | . | . | . | . | . | . | . | . | 0.1 | . | 0.5 | . | . | . | 0.9 | . | . | . | 0.3 | 0.2 | 0.5 | 21.6 | 24 | − 68 | 13 | 5 | 7 | 10 |
| | | Dörnthal | 560 | 1.4 | 1.6 | 1.4 | 0.2 | . | 2.9 | 3.8 | 2.1 | . | . | . | . | . | . | . | . | . | . | . | 0.3 | . | . | . | 0.8 | . | . | . | . | . | . | 14.5 | 26 | − 43 | 9 | 6 | 5 | 7 |
| | | Lengefeld | 606 | 0.3 | 7.0 | 5.1 | 1.1 | . | 2.3 | 6.1 | 1.5 | . | . | . | . | . | . | . | . | . | . | . | 0.8 | . | . | . | 1.4 | . | . | . | . | 1.0 | 0.9 | 27.5 | 37 | − 47 | 11 | 8 | 6 | 10 |
| | | Eppendorf | 432 | 0.5 | 7.5 | 4.6 | . | . | 4.3 | 1.0 | . | . | . | . | . | . | . | . | . | . | . | . | 0.3 | . | . | . | . | . | . | . | . | 1.0 | . | 19.2 | 33 | − 39 | 7 | 5 | 4 | 7 |
| | | Flöha | 272 | 0.0 | 8.2 | 3.5 | 7.7 | 0.0 | 4.6 | 4.0 | 0.5 | . | . | . | . | . | . | . | . | . | . | . | 0.7 | . | . | . | 0.7 | . | . | . | . | 0.3 | 1.5 | 31.7 | 63 | − 19 | 10 | 6 | 5 | 4 |
| | | Kriebstein (Talsp.) | 212 | 0.0 | 8.4 | 2.8 | 1.2 | . | 6.0 | 1.3 | 0.6 | . | . | . | . | . | . | . | . | . | . | . | 0.7 | 0.2 | . | . | . | . | . | . | . | 0.0 | 1.6 | 22.8 | 40 | − 35 | 9 | 6 | 4 | 5 |
| | Fr. M. | Seidewitz | 175 | Tabelle nicht mehr vorhanden | | | | | | | | | | | | | | | | | | | | | | | | | | | | | *19.0* | *40* | *− 28* | | | | |
| | Vereinigte Mulde | Grimma | 160 | . | 4.6 | 0.3 | 0.4 | . | 5.7 | 1.4 | 2.1 | . | . | . | . | . | . | . | . | . | . | . | 1.4 | . | . | . | . | . | . | . | . | 0.2 | . | 16.1 | 31 | − 35 | 8 | 5 | 4 | 1 |
| | | Eilenburg | 100 | . | 5.3 | . | . | 0.1 | 3.7 | 1.4 | 2.5 | . | . | . | . | . | . | . | . | . | . | . | . | . | . | . | . | . | . | . | . | 3.1 | . | 16.1 | 36 | − 28 | 6 | 5 | 2 | 2 |
| | | Tornau | 115 | 1.1 | 1.3 | 0.8 | 1.0 | . | 2.5 | 2.0 | 2.2 | 0.5 | . | . | . | . | . | . | . | . | . | . | 1.7 | 1.0 | . | . | . | . | . | . | . | 1.2 | 0.9 | 16.2 | 37 | − 27 | 12 | 9 | 4 | 1 |
| | | Werbelin | 107 | 0.2 | 0.3 | . | . | . | 4.8 | 1.2 | . | . | . | . | . | . | . | . | . | . | . | . | 1.8 | 0.7 | . | . | . | . | . | . | . | 0.1 | 0.3 | 9.4 | 27 | − 24 | 8 | 3 | 3 | 2 |
| | | Jeßnitz | 75 | 0.0 | 0.7 | 0.1 | . | . | 0.7 | 1.0 | 0.7 | 0.3 | . | . | . | . | . | . | . | . | . | . | 2.2 | . | . | . | . | . | . | . | . | 0.5 | 0.5 | 6.7 | | | 9 | 2 | 4 | 2 |
| | | Dessau | 58 | 0.7 | 0.7 | . | 0.7 | . | 0.4 | 1.6 | 0.4 | 0.5 | . | . | . | . | 0.0 | . | . | . | . | . | 1.9 | 0.9 | . | . | . | . | . | . | . | 1.4 | 0.0 | 9.2 | 22 | − 32 | 10 | 3 | 3 | 2 |

# Dezember — Tägliche Niederschlagshöhen in Millimetern, gemessen um 7 Uhr morgens — 1942

| Flußgebiet | | Ort | Seehöhe m | 1 | 2 | 3 | 4 | 5 | 6 | 7 | 8 | 9 | 10 | 11 | 12 | 13 | 14 | 15 | 16 | 17 | 18 | 19 | 20 | 21 | 22 | 23 | 24 | 25 | 26 | 27 | 28 | 29 | 30 | 31 | Monatssumme mm | % der Norm. | Abweichung v. d. Norm. | Zahl der Tage mit Niederschl. ≧ 0.1 | ≧ 1.0 | * ≧ 0.1 | ⊠ |
|---|---|---|---|---|---|---|---|---|---|---|---|---|---|---|---|---|---|---|---|---|---|---|---|---|---|---|---|---|---|---|---|---|---|---|---|---|---|---|---|
| Saale | Quelle bis Loquitz | Waldstein | 879 | 1.7 | 21.4 | 5.1 | . | . | 19.2 | 5.4 | 0.4 | 1.5 | . | . | . | . | . | . | . | . | . | 0.3 | . | 1.7 | . | . | 0.3 | . | . | . | . | . | 3.9 | 4.8 | 65.7 | 62 | − 41 | 12 | 9 | 5 | 11 |
| | | Münchberg | 565 | . | 18.1 | 1.8 | . | . | 20.1 | 8.6 | 0.2 | . | . | . | . | . | . | . | . | . | . | . | 2.2 | 0.1 | . | . | . | . | . | . | . | 5.2 | 3.9 | 60.2 | 64 | − 34 | 8 | 7 | 3 | 8 |
| | | Schönwald | 690 | . | 3.3 | 7.7 | . | 0.1 | 12.0 | 4.0 | 0.2 | . | . | . | . | . | . | . | . | . | . | . | 1.9 | . | . | . | 0.4 | . | . | . | . | . | 0.9 | 1.8 | 32.3 | 54 | − 27 | 10 | 6 | 3 | 10 |
| | | Heinersberg | 570 | . | 6.4 | 5.0 | . | . | 10.0 | 3.0 | 0.3 | 0.2 | . | . | . | . | . | . | . | . | . | . | . | . | . | . | 0.5 | . | . | . | . | . | 1.0 | 1.5 | 29.9 | 75 | − 10 | 10 | 7 | 4 | 11 |
| | | Hof | 471 | 0.0 | 7.0 | 8.3 | . | . | 8.7 | 1.9 | . | . | . | . | . | . | . | . | . | . | . | . | 2.8 | 0.2 | . | . | . | . | . | . | . | . | 4.5 | 1.2 | 34.6 | 65 | − 19 | 8 | 7 | 4 | 8 |
| | | Gefell | 563 | . | 8.6 | . | 4.0 | . | 7.9 | 2.0 | 0.2 | . | . | . | . | . | . | . | . | . | . | . | 2.7 | . | . | . | . | . | . | . | . | . | . | 5.5 | 30.9 | | | 7 | 6 | 3 | 8 |
| | | Blankenberg | 498 | . | 10.4 | 2.9 | 0.1 | 0.1 | 13.8 | 11.2 | 0.0 | 0.3 | . | . | . | . | . | . | . | . | . | . | 2.1 | . | . | . | . | . | . | . | 0.1 | 0.9 | 1.0 | 42.9 | 67 | − 21 | 11 | 6 | 6 | 7 |
| | | Naila | 613 | . | 13.7 | 1.8 | 0.2 | . | 20.0 | 6.6 | . | . | . | . | . | . | . | . | . | . | . | . | 1.9 | 0.1 | . | . | . | . | . | . | 2.1 | 1.2 | . | 47.8 | | | 9 | 7 | 4 | 8 |
| | | Saaletalsperre | 412 | 0.2 | 6.0 | 5.0 | 0.4 | . | 5.3 | 0.3 | . | . | . | . | . | . | . | . | . | . | . | . | 1.3 | 0.7 | . | . | . | . | . | . | . | . | 0.1 | 1.0 | 20.3 | | | 10 | 5 | 6 | 5 |
| | | Schleiz | 430 | 0.1 | 6.3 | 1.1 | 0.7 | 0.4 | 1.2 | 1.5 | 0.0 | . | . | . | . | . | . | . | . | . | . | . | . | . | . | . | . | . | . | . | 0.0 | 0.0 | 3.5 | 14.8 | 38 | − 25 | 8 | 5 | 5 | 8 |
| | | Ziegenrück | 330 | 0.7 | 8.0 | 1.1 | 1.0 | . | 2.5 | 1.0 | 0.0 | . | . | . | . | 0.1 | . | . | . | . | . | 0.1 | 2.5 | 0.0 | . | . | . | . | . | . | 0.1 | 0.2 | 1.1 | 18.4 | 51 | − 17 | 12 | 7 | 5 | 6 |
| | Loquitz | Ludwigsstadt | 500 | . | 13.0 | 2.6 | 0.2 | . | 21.0 | 0.8 | 0.1 | . | . | . | . | . | . | . | . | . | . | . | 1.0 | . | . | . | . | . | . | . | . | 2.1 | 1.1 | 41.9 | | | 9 | 6 | 5 | 8 |
| | | Schmiedefeld | 776 | 0.4 | 16.5 | 0.2 | . | . | 14.8 | 2.0 | 0.4 | 0.2 | . | . | . | . | . | . | . | . | . | . | 1.4 | 0.2 | . | . | . | . | . | . | . | 3.7 | 1.6 | 41.4 | 55 | − 34 | 11 | 6 | 4 | 10 |
| | | Probstzella | 345 | . | 9.3 | 2.7 | . | . | 8.6 | 0.6 | . | . | . | . | . | 0.0 | . | . | . | . | . | . | 0.8 | . | . | . | . | . | . | . | . | 0.8 | 0.9 | 23.7 | 47 | − 27 | 7 | 3 | 4 | 7 |
| | | Ruppersdorf | 550 | 0.1 | 10.0 | 1.8 | . | . | 10.1 | 1.6 | . | . | . | . | . | . | . | . | . | . | . | . | . | . | . | . | . | . | . | . | . | 2.3 | 2.3 | 28.2 | 47 | − 32 | 7 | 6 | 5 | 8 |
| | | Leutenberg | 295 | 3.2 | 10.2 | . | . | . | *9.0* | *1.0* | . | . | . | . | . | . | . | . | . | . | . | . | 1.4 | . | . | . | . | . | . | . | . | 0.5 | 3.2 | 28.5 | 66 | − 15 | 7 | 6 | 4 | 5 |
| | Schwarza | Großbreitenbach | 660 | 0.6 | 16.7 | 1.6 | . | . | 18.2 | 4.6 | 1.7 | . | . | . | . | . | . | . | . | . | . | . | . | . | . | . | . | . | . | . | . | 6.4 | 1.7 | 51.5 | 53 | − 46 | 8 | 7 | 5 | 7 |
| | | Neuhaus a. R. | 835 | 4.3 | 3.8 | 3.2 | 2.2 | 2.0 | 14.4 | 12.8 | 0.3 | 0.1 | . | . | . | . | . | 1.2 | 1.2 | 1.0 | 1.1 | 0.1 | . | . | . | . | . | . | . | . | . | 0.3 | 0.2 | 49.3 | 49 | − 51 | 17 | 12 | 6 | 10 |
| | | Pennewitz | 460 | 0.6 | 11.1 | . | . | . | 10.2 | 0.1 | . | . | . | . | . | . | . | . | . | . | . | . | 0.6 | . | . | . | . | . | . | . | . | 1.2 | 0.6 | 24.4 | | | 7 | 3 | 4 | 7 |
| | | Blankenburg, Bad | 222 | 0.3 | 10.9 | 1.3 | . | . | 3.7 | 0.3 | 0.0 | . | . | . | . | . | . | . | . | . | . | . | 1.8 | . | . | . | . | . | . | . | . | 0.1 | 0.5 | 18.9 | 61 | − 12 | 8 | 4 | 5 | 6 |
| | Schwarza bis Ilm | Remda | 320 | 0.9 | 11.0 | . | 0.8 | . | 1.7 | . | 0.8 | . | . | . | . | . | . | . | . | . | . | 0.4 | 1.5 | . | . | . | . | . | . | . | . | *1.5* | *0.5* | 19.1 | 59 | − 13 | 9 | 4 | 4 | 6 |
| | | Hummelshain | 310 | 2.5 | 9.7 | . | 2.6 | . | 2.0 | . | . | . | . | . | . | . | . | . | . | . | . | . | 1.0 | 0.4 | . | . | . | . | . | . | . | 0.5 | 0.7 | 19.4 | 53 | − 17 | 8 | 5 | 5 | 6 |
| | | Drößnitz | 420 | . | 11.6 | 1.2 | . | . | . | 1.3 | . | . | . | . | . | . | . | . | . | . | . | 1.3 | . | 2.3 | . | . | . | . | . | . | . | 1.1 | . | 18.8 | 54 | − 16 | 6 | 6 | 3 | 6 |
| | | Stadtroda | 225 | 1.1 | 13.1 | 0.0 | 0.1 | . | *1.0* | *0.5* | . | . | . | . | . | . | . | . | . | . | . | . | 1.3 | . | . | . | . | . | . | . | . | *1.5* | 0.0 | 18.6 | 53 | − 17 | *7* | *5* | 4 | 7 |
| | | Jena | 155 | Tabelle nicht mehr vorhanden | | | | | | | | | | | | | | | | | | | | | | | | | | | | | | *21.0* | *60* | *− 14* | | | | |
| | | Wetzdorf | 328 | . | 5.2 | . | . | . | 0.2 | 1.3 | . | . | . | . | . | . | . | 0.0 | . | . | . | . | 0.8 | 0.2 | . | 0.0 | . | . | . | . | . | 2.1 | 2.8 | 12.6 | 32 | − 28 | 7 | 4 | 3 | 6 |
| | | Schmücke | 907 | . | 3.6 | . | . | 6.8 | Weitere Werte fehlen | | | | | | | | | | | | | | | | | | | | | | | | | *50.0* | *41* | *− 73* | | | | |
| | Ilm | Ilmenau | 500 | 0.1 | 12.1 | 3.0 | . | . | 12.9 | 2.9 | 0.1 | . | . | . | . | 0.1 | . | 0.0 | . | . | . | . | 0.9 | 0.7 | . | . | . | . | . | . | . | 1.8 | 0.7 | 35.3 | 47 | − 39 | 11 | 5 | 5 | 7 |
| | | Stadtilm | 360 | 0.6 | 12.0 | 0.8 | 1.2 | . | 2.0 | 0.4 | . | . | . | . | . | . | . | . | . | . | . | . | 1.5 | . | . | . | . | . | . | . | . | 0.1 | 0.3 | 18.9 | 59 | − 13 | 9 | 4 | 5 | 5 |
| | | Tannroda | 285 | 2.4 | . | 2.0 | 0.5 | | 1.5 | 0.6 | . | . | . | . | . | . | . | 0.0 | . | . | . | . | 1.2 | . | . | . | . | . | . | . | . | 1.2 | 0.5 | 9.9 | | | 8 | 5 | 5 | 6 |
| | | Apolda | 170 | Tabelle nicht mehr vorhanden | | | | | | | | | | | | | | | | | | | | | | | | | | | | | | *17.0* | | | | | | |
| | S. | Kösen | 120 | 7.4 | 8.0 | . | 0.8 | . | 2.1 | . | . | . | . | . | . | . | . | . | . | . | . | . | 0.9 | . | . | . | . | . | . | . | . | 0.8 | . | 20.0 | 59 | − 14 | 6 | 3 | 2 | . |
| | Unstrut | Dingelstädt | 336 | 2.5 | 4.5 | . | 0.2 | . | 1.3 | 11.0 | 0.1 | 0.1 | . | . | . | . | . | . | 0.0 | . | . | . | . | 0.2 | . | . | . | . | . | . | . | 4.3 | 1.2 | 25.4 | 39 | − 39 | 10 | 6 | 5 | 6 |
| | | Eigenrieden | 489 | 0.4 | 8.8 | 0.1 | 0.7 | . | 7.9 | 4.1 | 0.2 | . | 0.1 | . | . | . | . | . | . | . | . | . | . | 0.7 | . | . | . | . | . | . | . | 5.5 | 1.0 | 29.5 | 45 | − 36 | 12 | 5 | 6 | 8 |
| | | Langensalza | 189 | | 9.0 | | . | . | 5.4 | 1.4 | . | . | . | . | . | . | . | . | . | . | . | . | 0.6 | 0.5 | . | . | . | . | . | . | . | 1.6 | | 18.5 | 51 | − 18 | 8 | 5 | 5 | 3 |
| | | Herbsleben | 120 | . | 3.0 | . | 0.4 | . | 2.4 | 1.3 | 0.0 | . | . | . | . | . | . | . | . | 0.1 | . | . | 1.6 | . | . | . | . | . | . | . | . | *1.5* | 0.2 | 10.5 | 33 | − 22 | 8 | 5 | 4 | 2 |
| | Unstrut, Gera | Gehlberg | 700 | 0.4 | 17.1 | 2.4 | . | . | 22.1 | 7.4 | . | . | . | . | . | 1.2 | . | . | . | . | . | . | 5.1 | 2.9 | . | . | . | . | . | . | 0.0 | 2.1 | 3.5 | 64.2 | 55 | − 53 | 10 | 9 | 6 | 9 |
| | | Arnstadt | 289 | 0.1 | 8.4 | 2.0 | 0.1 | . | 2.2 | 0.2 | . | . | . | . | . | . | . | . | . | . | . | . | 1.8 | 0.1 | . | . | . | . | . | . | . | 0.1 | 0.1 | 15.1 | | | 10 | 4 | 6 | 4 |
| | | Crawin.el. | 480 | . | . | . | . | 10.7 | 3.6 | 0.9 | . | . | . | . | . | . | 0.9 | . | . | . | . | . | . | . | . | . | . | . | . | . | . | 0.5 | 2.4 | 19.0 | 31 | − 42 | 6 | 3 | 2 | 4 |
| | | Töttelstädt | 345 | 0.5 | 11.5 | 0.0 | 0.6 | . | 3.0 | 0.4 | 0.2 | . | . | . | . | . | . | . | . | 0.5 | . | . | 2.9 | 0.3 | . | . | . | . | . | . | . | 2.8 | 1.0 | 23.7 | | | 11 | 5 | 5 | 6 |
| | Unstrut | Buttstädt | 185 | 1.2 | 8.5 | . | 0.6 | . | 1.4 | 0.1 | 1.0 | . | . | . | . | . | . | . | . | . | . | . | 1.0 | 1.1 | . | . | . | . | . | . | . | 0.7 | 1.7 | 17.3 | 52 | − 16 | 10 | 7 | 5 | 5 |
| | | Kleinbrembach | 170 | . | 10.9 | . | 0.5 | . | 1.6 | 0.3 | . | . | . | . | . | . | . | . | . | . | . | . | 1.8 | 2.2 | . | . | . | . | . | . | . | 0.1 | . | 17.4 | | | 7 | 4 | 3 | 3 |
| | Unstrut, Hahe | Großberndten | 400 | 0.9 | 7.7 | 0.3 | 0.8 | . | 4.3 | 2.7 | . | 0.3 | . | . | . | 0.1 | . | . | . | 0.1 | . | . | . | . | . | . | . | . | 0.6 | . | . | . | 3.1 | 1.6 | 22.5 | 43 | − 31 | 12 | 5 | 6 | 7 |
| | | Ebeleben | 285 | 2.2 | 4.2 | 0.4 | 1.0 | . | 2.8 | 3.5 | . | 0.1 | . | . | . | . | . | . | . | 0.1 | . | . | 0.2 | . | . | . | . | . | . | . | . | 5.5 | 0.2 | 20.2 | 44 | − 25 | 11 | 6 | 6 | 7 |
| | | Greußen | 164 | 1.0 | 4.1 | 0.1 | 0.1 | . | 3.5 | 1.7 | 0.1 | . | . | . | . | . | . | 0.2 | 0.2 | . | . | . | 0.9 | . | . | . | 0.2 | . | . | . | . | 2.0 | 0.3 | 14.4 | 38 | − 23 | 13 | 5 | 6 | 6 |
| | Unstrut | Worbis | 319 | 0.5 | 7.2 | 0.8 | 0.7 | . | 4.7 | 2.5 | 0.5 | 0.1 | 0.1 | . | . | 0.1 | . | . | . | . | . | . | . | 0.7 | . | . | . | . | . | . | . | 1.7 | 3.8 | 23.4 | 43 | − 31 | 13 | 5 | 6 | 5 |
| | | Seega | 170 | . | 5.7 | 0.2 | 0.1 | . | 4.7 | 0.8 | 0.1 | . | . | . | . | . | . | . | . | . | . | . | . | 0.0 | . | . | . | . | . | . | . | 4.2 | 0.6 | 16.4 | | | 8 | 3 | 5 | 2 |
| | | Heldrungen | 130 | 0.1 | 2.9 | 0.0 | . | . | 2.8 | 0.3 | . | . | . | . | . | . | . | . | . | . | . | . | 0.2 | 1.2 | . | . | . | . | . | . | . | 0.8 | 0.2 | 8.5 | 30 | − 21 | 8 | 2 | 4 | 4 |
| | Unstrut, Helme | Ilfeld (Südharz) | 275 | 1.3 | 2.9 | 1.0 | 1.6 | . | 8.1 | 1.6 | 1.6 | 0.7 | . | . | . | 0.3 | . | . | 0.0 | . | . | . | 0.2 | 0.5 | . | . | . | . | . | . | . | 3.8 | 4.0 | 27.6 | 44 | − 36 | 13 | 9 | 6 | 6 |
| | | Sachsa, Bad | 340 | 0.2 | 0.2 | 9.9 | 5.5 | 0.0 | 8.8 | 4.8 | 4.8 | 1.8 | . | . | . | . | . | . | . | . | . | . | . | . | . | 1.8 | 0.4 | . | . | . | . | 4.3 | 12.6 | 55.1 | 60 | − 36 | 12 | 9 | 6 | 5 |
| | | Nordh. Talsp. | 443 | 1.1 | 1.3 | 4.0 | 2.2 | 0.0 | 11.6 | 0.8 | 2.6 | 1.0 | . | . | . | 1.5 | . | . | . | . | . | . | . | 1.0 | . | . | . | . | . | . | . | 2.9 | 6.1 | 36.1 | 46 | − 42 | 12 | 11 | 6 | 9 |
| | | Kelbra | 155 | 1.3 | 2.2 | 0.1 | . | . | 1.1 | 1.0 | . | . | . | . | . | . | . | . | . | . | . | . | 0.5 | . | . | . | . | . | . | . | . | 0.9 | . | 7.1 | 19 | − 29 | 7 | 4 | 2 | 3 |
| | | Sangerhausen | 190 | 2.3 | 0.8 | . | 0.3 | . | 1.4 | 0.3 | 0.1 | . | . | . | . | . | . | . | . | . | . | . | 1.7 | 0.5 | . | 0.1 | . | . | . | . | . | 1.1 | . | 8.6 | 25 | − 27 | 10 | 4 | 5 | 2 |

# Dezember — Tägliche Niederschlagshöhen in Millimetern, gemessen um 7 Uhr morgens — 1942

| Flußgebiet | | Ort | See-höhe m | 1 | 2 | 3 | 4 | 5 | 6 | 7 | 8 | 9 | 10 | 11 | 12 | 13 | 14 | 15 | 16 | 17 | 18 | 19 | 20 | 21 | 22 | 23 | 24 | 25 | 26 | 27 | 28 | 29 | 30 | 31 | Monatssumme mm | Monatssumme % der Norm. | Abweichung v. d. Norm. | Zahl der Tage mit Niederschl. ≥0.1 | Niederschl. ≥1.0 | * ≥0.1 | ▣ |
|---|---|---|---|---|---|---|---|---|---|---|---|---|---|---|---|---|---|---|---|---|---|---|---|---|---|---|---|---|---|---|---|---|---|---|---|---|---|---|---|
| Saale | Unstrut | Hohelinde | 297 | 1.2 | 2.1 | . | . | . | 3.8 | 1.2 | 1.3 | . | . | . | . | . | . | . | . | . | 1.2 | . | . | 1.0 | . | . | . | . | . | . | . | 0.1 | 0.3 | 12.2 | 35 | − 22 | 9 | 7 | 4 | 1 |
| | | Bibra, Bad | 170 | 0.0 | 6.7 | 0.0 | 0.1 | . | 3.6 | . | 0.4 | . | . | . | . | . | . | . | . | . | . | . | 0.7 | 0.3 | . | . | . | . | . | . | . | 2.8 | 0.1 | 14.7 | 41 | − 22 | 8 | 3 | 4 | 2 |
| | Saale | Teuchern | 182 | . | . | . | 0.2 | . | 9.0 | 0.8 | . | . | . | . | . | . | . | 0.7 | . | 0.5 | . | 0.8 | 0.9 | . | . | . | . | . | . | . | . | . | . | 12.9 | 36 | − 21 | 7 | 1 | 1 | 1 |
| | | Lützen | 120 | 0.2 | 4.0 | 0.1 | 1.3 | . | 1.1 | 1.0 | 1.1 | . | . | . | . | . | . | . | . | . | . | . | 2.3 | 0.3 | . | . | . | . | . | . | . | 0.0 | 0.0 | 11.4 | 34 | − 21 | 9 | 6 | 1 | 2 |
| | | Merseburg | 93 | 0.4 | 1.3 | . | 1.0 | . | 0.4 | 0.2 | 0.6 | 0.0 | 0.0 | . | . | . | . | . | . | . | . | . | 1.9 | 0.2 | . | . | . | . | . | . | . | 0.0 | 0.0 | 6.0 | 19 | − 26 | 8 | 3 | 1 | . |
| | | Schafstädt | 146 | 0.2 | 0.1 | . | 0.2 | . | 0.3 | 0.2 | 0.2 | . | . | . | . | . | . | . | . | . | . | 0.1 | 0.4 | 0.2 | . | . | . | . | . | . | . | 0.2 | 0.1 | 2.2 | 7 | − 26 | 11 | . | 4 | 2 |
| | Weiße Elster | Raun | 560 | 0.4 | . | 4.3 | 4.2 | . | 11.2 | 2.2 | . | . | . | . | . | . | . | . | . | . | . | . | 2.9 | . | . | . | . | . | . | . | . | 2.0 | 1.9 | 29.1 | | | 8 | 7 | 4 | 11 |
| | | Markneukirchen | 520 | . | 2.6 | 7.1 | 1.8 | 0.9 | 7.0 | 1.9 | 2.0 | 0.0 | . | . | . | . | . | . | . | . | . | . | 3.0 | . | . | . | 2.9 | . | . | . | . | 1.6 | 1.3 | 32.1 | 51 | − 31 | 11 | 10 | 7 | 9 |
| | | Oelsnitz i. V. | 408 | 0.4 | 9.5 | 1.9 | 0.9 | . | 0.6 | 0.6 | . | . | . | . | . | . | . | . | . | . | . | . | 2.2 | . | . | . | 0.5 | . | . | . | . | 1.0 | 0.9 | 18.5 | 49 | − 20 | 10 | 4 | 5 | 6 |
| | | Grobau | 560 | . | 3.0 | 6.0 | 0.3 | . | 6.8 | 1.8 | 0.4 | 0.3 | . | . | . | . | . | . | . | . | . | . | 4.1 | 0.5 | . | . | . | . | . | . | . | 0.8 | 0.9 | 24.9 | | | 11 | 5 | 5 | 8 |
| | | Falkenstein | 595 | . | 8.1 | 4.5 | 1.2 | 0.1 | 4.4 | 0.2 | 0.4 | . | . | . | . | . | . | . | . | . | . | . | 2.3 | . | . | . | . | . | . | . | . | 0.7 | 1.1 | 23.0 | 44 | − 29 | 10 | 6 | 6 | 9 |
| | | Mehltheuer | 517 | 0.3 | 7.2 | 3.7 | 0.8 | . | 3.5 | 1.7 | . | . | . | . | . | . | . | . | . | . | . | . | 2.3 | 0.1 | . | . | . | . | . | . | . | 1.0 | 0.8 | 21.4 | | | 10 | 6 | 6 | 8 |
| | | Eich | 450 | 1.7 | 8.0 | 5.7 | 2.2 | . | 1.8 | 1.5 | 0.4 | 0.1 | . | . | . | . | . | . | . | . | . | . | 1.9 | . | . | . | 0.2 | . | . | . | . | 0.5 | 1.1 | 25.1 | 47 | − 28 | 12 | 8 | 6 | 8 |
| | | Greiz | 284 | Tabelle nicht mehr vorhanden | | | | | | | | | | | | | | | | | | | | | | | | | | | | | *18.0* | *46* | *− 21* | | | | |
| | | Auma | 405 | 1.1 | 8.3 | 2.6 | 1.5 | . | 2.9 | 0.4 | . | . | . | . | . | . | . | . | . | . | . | . | 2.6 | 0.2 | . | . | . | . | . | . | . | 1.8 | 0.6 | 22.0 | 54 | − 19 | 10 | 7 | 6 | 7 |
| | | Zeitz | 175 | . | 8.7 | 2.4 | 0.9 | . | 1.9 | . | 0.3 | . | . | . | . | . | . | . | . | . | . | . | 1.5 | . | . | . | . | . | . | . | . | 0.0 | 0.1 | 15.8 | 44 | − 20 | 7 | 4 | 4 | 5 |
| | | Meuselwitz | 175 | . | 9.6 | 1.2 | 1.4 | . | 1.3 | 0.1 | 0.8 | . | . | . | . | . | . | . | . | . | . | . | 1.3 | . | . | . | . | . | . | . | . | 0.1 | 0.3 | 16.1 | 46 | − 19 | 9 | 5 | 4 | 6 |
| | Weiße Elster, Pleiße | Rußdorf | 300 | . | 10.4 | . | 2.3 | . | 6.6 | 1.6 | . | . | . | . | . | . | . | . | . | . | . | . | . | . | . | . | . | . | . | . | . | 0.0 | 0.7 | 21.6 | 48 | − 24 | 5 | 4 | 3 | 4 |
| | | Crimmitschau | 266 | . | 7.2 | 1.7 | 0.7 | . | 4.5 | 0.4 | 0.7 | . | . | . | . | . | . | . | . | . | . | . | 1.1 | 0.0 | . | . | . | . | . | . | . | 0.4 | 0.1 | 16.8 | 36 | − 30 | 9 | 4 | 5 | 6 |
| | | Altenburg (Flugh.) | 190 | . | 8.0 | 2.2 | 1.5 | . | 3.0 | 0.7 | 1.2 | . | . | . | . | . | 0.0 | . | . | . | . | . | 1.2 | 0.0 | . | . | 0.0 | . | . | . | . | 0.3 | 0.1 | 18.2 | 53 | − 16 | 9 | 6 | 5 | 5 |
| | | Altmörbitz | 198 | . | 8.8 | 2.4 | 2.8 | . | 2.9 | 0.8 | 1.0 | . | . | . | . | . | . | . | . | . | . | . | 1.0 | . | . | . | . | . | . | . | . | . | 0.1 | 19.8 | 44 | − 25 | 8 | 6 | 4 | 5 |
| | | Niedergräfenhain | 200 | . | 11.5 | . | . | 3.5 | . | 3.7 | 0.7 | . | . | . | . | . | . | . | . | . | . | . | 1.5 | 0.4 | . | . | . | . | . | . | . | . | . | 21.3 | | | 6 | 4 | 2 | 5 |
| | | Leipzig-Süd | 113 | 0.3 | 6.5 | 1.6 | 1.6 | . | 1.8 | 0.9 | 3.0 | 0.6 | . | . | . | . | 0.3 | . | . | . | . | . | 1.6 | 0.6 | . | . | . | . | . | . | . | 0.3 | 0.3 | 19.4 | 45 | − 23 | 13 | 6 | 6 | 4 |
| | W. E. | Naunhof | 132 | . | 6.7 | 2.0 | 1.2 | . | 3.1 | 0.3 | . | . | . | . | . | . | . | . | . | . | . | . | 1.2 | . | . | . | . | . | . | . | . | 1.5 | 0.5 | 16.5 | 35 | − 31 | 8 | 6 | 5 | 3 |
| | S. | Halle (Flugh.) | 79 | Tabelle nicht mehr vorhanden | | | | | | | | | | | | | | | | | | | | | | | | | | | | | *8.0* | *24* | *− 25* | | | | |
| | Mulde | Eisleben | 160 | 0.1 | 4.1 | 0.1 | 0.4 | . | 4.5 | 0.5 | 0.6 | . | . | . | . | . | 0.2 | . | . | . | . | 0.1 | 0.7 | 0.6 | . | 0.0 | . | . | . | . | . | 0.4 | 0.0 | 12.3 | 34 | − 23 | 12 | 2 | 6 | 4 |
| | S. | Rothenburg | 68 | keine Tagesbeobachtungen | | | | | | | | | | | | | | | | | | | | | | | | | | | | | *4.0* | *13* | *− 27* | | | | |
| | Wipper | Hayn | 435 | 2.3 | 4.3 | 1.5 | 0.4 | . | 10.1 | 0.8 | 0.7 | 0.3 | . | . | . | 0.1 | . | . | . | . | . | . | 0.6 | 0.1 | . | . | . | . | . | . | . | 2.0 | 3.6 | 26.8 | 41 | − 39 | 13 | 6 | 7 | 7 |
| | | Wippra | 215 | 0.2 | 4.5 | 0.3 | 0.6 | 0.0 | 6.3 | 0.0 | . | 0.0 | . | . | . | . | . | . | . | . | . | . | 0.1 | 0.3 | . | . | . | . | . | . | . | 0.0 | 0.0 | 12.3 | 29 | − 30 | 7 | 2 | 4 | 5 |
| | | Sandersleben | 185 | 0.2 | 1.8 | . | 0.1 | . | . | 1.0 | 0.1 | . | . | . | . | . | . | . | . | . | . | . | 1.2 | . | . | . | . | . | . | . | . | 0.2 | 0.8 | 5.4 | | | 8 | 3 | 4 | . |
| | | Stangerode | 203 | 0.1 | 3.1 | . | 0.6 | . | 2.7 | 3.4 | 0.3 | . | . | . | . | 0.1 | . | . | . | . | . | . | 0.5 | . | . | . | . | . | . | . | . | . | 0.6 | 11.4 | 28 | − 28 | 9 | 3 | 2 | . |
| | | Warmsdorf | 92 | 0.8 | | | | 1.9 | | | | | | | | | | | | | | | 2.3 | 1.3 | . | . | . | . | . | . | 1.0 | . | 7.3 | 23 | − 23 | 8 | 4 | 2 | 2 |
| | Fuhne | Landsberg (Bez. Halle) | 103 | . | 1.8 | . | 0.5 | . | 1.0 | 0.0 | 1.2 | . | . | . | . | . | . | . | . | . | . | . | 1.8 | 0.7 | . | . | . | . | . | . | . | 0.7 | . | 7.7 | 28 | − 21 | 7 | 4 | 2 | 2 |
| | | Glauzig | 80 | . | 1.7 | . | 0.4 | . | . | 0.3 | 0.4 | 0.0 | . | . | . | . | . | . | . | . | . | . | 0.9 | 0.8 | . | . | . | . | . | . | . | 0.0 | 0.0 | 4.5 | 14 | − 30 | 6 | 1 | . | . |
| | | Biendorf | 70 | . | 1.4 | . | . | . | . | 1.0 | . | . | . | . | . | . | . | . | . | . | . | . | 1.6 | 0.5 | . | . | . | . | . | . | . | . | 0.8 | 5.3 | | | 5 | 3 | 1 | 2 |
| | Bode | Schierke | 613 | 4.5 | 4.2 | . | . | . | 10.2 | 5.2 | 4.3 | 1.4 | . | . | . | . | . | . | . | . | . | . | 2.0 | 4.5 | . | . | . | . | . | . | . | 2.0 | 1.6 | 39.9 | | | 10 | 10 | 6 | 12 |
| | | Königskrug | 756 | 5.4 | 4.6 | 2.4 | 0.8 | . | 4.9 | 3.1 | 2.4 | 3.1 | . | . | . | 0.3 | . | . | 1.4 | . | . | . | 0.3 | 1.4 | . | . | . | . | . | . | . | 10.4 | 3.2 | 43.7 | 28 | −112 | 14 | 11 | 8 | 10 |
| | | Rübeland | 420 | . | 4.6 | . | 0.5 | . | 8.5 | 0.7 | 0.2 | 0.1 | . | . | . | . | . | . | . | . | . | . | . | . | . | . | . | . | . | . | . | 1.6 | 0.8 | 17.0 | 26 | − 49 | 8 | 3 | 4 | 6 |
| | | Benneckenstein | 515 | 3.4 | 2.3 | . | . | . | 10.7 | 0.8 | 1.1 | 0.3 | . | . | . | 0.4 | . | . | . | . | . | . | . | 2.1 | . | . | . | . | . | . | . | 2.6 | 3.9 | 27.6 | 27 | − 76 | 10 | 7 | 5 | 9 |
| | | Allrode | 448 | 0.3 | . | . | . | . | 14.2 | 0.8 | 0.3 | . | . | . | 0.2 | 0.1 | . | . | . | . | . | 0.1 | 0.6 | . | . | . | . | . | . | . | . | 1.3 | 0.4 | 18.3 | 33 | − 37 | 10 | 2 | 3 | 7 |
| | | Quedlinburg | 123 | 0.6 | 3.0 | . | 0.5 | . | 0.7 | 0.1 | 0.3 | . | . | . | . | . | . | . | . | . | . | . | . | . | . | 0.0 | 0.0 | . | . | . | . | 0.0 | 0.0 | 5.2 | 17 | − 25 | 6 | 1 | 2 | . |
| | | Güntersberge | 415 | 1.3 | . | 0.1 | 2.4 | 1.2 | . | 0.3 | 1.2 | 3.1 | . | . | . | 4.2 | . | . | . | . | . | . | . | . | . | . | . | . | . | . | . | 0.3 | 0.4 | 14.5 | 22 | − 54 | 10 | 6 | 2 | 2 |
| | Bode, Selke | Harzgerode | 398 | 0.2 | 4.5 | . | 0.1 | . | 5.5 | . | 0.4 | . | . | . | . | . | . | . | . | . | . | . | . | . | . | . | . | . | . | . | 0.8 | . | 11.5 | 25 | − 36 | 6 | 2 | 5 | 7 |
| | | Reinstedt | 135 | 0.1 | 2.0 | 0.1 | 0.2 | . | 0.4 | 0.1 | 0.1 | . | . | . | . | . | . | . | . | . | . | . | 0.5 | . | . | . | . | . | . | . | . | 0.1 | 0.1 | 3.7 | | | 10 | 1 | 5 | 2 |
| | | Ballenstedt | 230 | 0.1 | 3.5 | 0.1 | 0.2 | 0.0 | 2.1 | 0.5 | 0.2 | . | . | . | . | . | . | . | . | . | . | 0.0 | . | 0.0 | 0.0 | . | . | . | . | . | . | 0.0 | 0.3 | 7.0 | 18 | − 33 | 8 | 2 | 4 | . |
| | Bode | Gröningen | 94 | 0.1 | 2.9 | . | . | . | 0.0 | 0.2 | . | . | . | . | . | . | . | . | . | . | 0.0 | . | 0.9 | . | . | . | . | . | . | . | . | 0.5 | 0.1 | 4.7 | 17 | − 24 | 6 | 1 | 2 | . |
| | | Wernigerode I | 237 | 0.2 | 3.4 | 0.3 | 0.2 | . | 5.0 | 1.8 | 0.0 | 0.0 | . | . | . | . | . | . | . | . | . | . | . | . | . | . | . | . | . | . | . | 0.1 | 0.3 | 11.3 | 22 | − 40 | 8 | 3 | 5 | 1 |
| | Bode, Aue | Hessen | 113 | 0.8 | 3.8 | . | . | . | 0.3 | 0.3 | 0.2 | . | . | . | 0.0 | . | . | . | . | . | . | . | . | . | . | . | . | . | . | . | . | 1.0 | 0.8 | 7.2 | 16 | − 36 | 7 | 2 | 4 | 4 |
| | | Hötensleben | 100 | 0.4 | 2.0 | . | 0.2 | . | 1.1 | 1.9 | 0.6 | 0.3 | . | . | . | . | . | . | . | 0.0 | . | 0.0 | 0.0 | 0.1 | . | . | . | . | . | . | . | 0.4 | 0.8 | 7.8 | | | 9 | 3 | 5 | 1 |
| | | Röderhof | 200 | 2.0 | 2.4 | . | . | . | 0.1 | 0.2 | 0.1 | . | . | . | . | . | 0.1 | . | . | . | . | . | 0.1 | . | . | . | . | . | . | . | . | 0.1 | . | 5.1 | 13 | − 33 | 8 | 2 | 1 | 2 |
| | Bode | Seehausen | 135 | 6.1 | 3.7 | 0.5 | 0.0 | . | 3.0 | 1.0 | 0.3 | 0.3 | . | . | . | 0.0 | . | . | 0.0 | . | 0.4 | . | 0.4 | 0.2 | . | . | . | . | . | . | . | 0.0 | 2.1 | 18.0 | 44 | − 23 | 11 | 5 | 3 | . |
| | | Wolmirsleben | 70 | 0.3 | 2.5 | 0.2 | 0.2 | . | 1.0 | . | 0.3 | . | . | . | . | 0.0 | . | . | . | . | 0.1 | . | 0.7 | 0.4 | . | . | . | . | . | . | . | 0.7 | 0.3 | 6.7 | 22 | − 25 | 11 | 2 | 4 | . |
| | S. | Calbe | 60 | 0.6 | 0.7 | . | . | . | 0.8 | 0.3 | . | . | . | 0.4 | . | . | . | . | . | . | . | . | 2.5 | 0.4 | . | . | . | . | . | . | 0.0 | 1.3 | . | 7.0 | 21 | − 26 | 8 | 2 | 1 | 2 |

# Dezember — Tägliche Niederschlagshöhen in Millimetern, gemessen um 7 Uhr morgens — 1942

| Flußgebiet | | Ort | Seehöhe m | 1 | 2 | 3 | 4 | 5 | 6 | 7 | 8 | 9 | 10 | 11 | 12 | 13 | 14 | 15 | 16 | 17 | 18 | 19 | 20 | 21 | 22 | 23 | 24 | 25 | 26 | 27 | 28 | 29 | 30 | 31 | Monatssumme mm | Monatssumme % der Norm. | Abweichung v. d. Norm. | Zahl der Tage mit Niederschl. ≧0.1 | Niederschl. ≧1.0 | * ≧0.1 | ⊞ |
|---|---|---|---|---|---|---|---|---|---|---|---|---|---|---|---|---|---|---|---|---|---|---|---|---|---|---|---|---|---|---|---|---|---|---|---|---|---|---|---|---|
| Saale bis Havel | Saale bis Ohre | Serno | 120 | 1.2 | 4.3 | . | 1.1 | . | 5.3 | 4.7 | 5.1 | . | . | . | . | . | . | . | . | . | . | . | 0.0 | . | . | . | . | . | . | . | . | 7.6 | 0.4 | 29.7 | | | 7 | 8 | 4 | 4 |
| | | Zerbst (Stadt) | 71 | 0.1 | 1.3 | 1.2 | . | . | 1.3 | 3.0 | 1.3 | 0.5 | . | . | . | . | . | . | . | . | . | . | 3.7 | 0.5 | . | . | . | . | . | . | . | 1.6 | . | 14.5 | 38 | − 25 | 10 | 7 | 3 | 3 |
| | | Magdeburg (Flugh.) | 45 | 0.0 | 1.4 | . | 0.1 | . | 2.2 | 1.8 | 0.1 | 0.1 | 0.0 | . | . | 0.2 | . | . | . | . | 0.0 | . | 1.2 | . | . | . | . | . | . | . | . | 0.8 | 0.8 | 8.7 | 23 | − 30 | 10 | 4 | 4 | 2 |
| | | Loburg | 75 | . | 1.5 | 0.6 | 0.8 | . | 2.7 | 2.3 | 1.8 | 0.7 | 0.1 | . | . | . | 0.1 | . | . | . | . | . | 1.8 | 1.2 | . | . | . | . | . | . | . | 0.6 | 0.9 | 15.1 | | | 13 | 6 | 6 | 2 |
| | Ohre | Zum Giebel | 59 | 0.6 | 7.4 | 6.3 | 0.5 | . | 1.6 | 3.5 | 2.2 | 1.8 | . | . | . | 0.1 | . | . | . | . | . | . | 0.0 | 0.7 | . | . | . | . | . | . | . | 4.0 | 4.0 | 32.7 | 58 | − 24 | 12 | 8 | 4 | 2 |
| | | Calvörde | 65 | 1.0 | 3.3 | 0.4 | 0.3 | . | 4.0 | 3.2 | 0.4 | 0.9 | . | . | . | 0.1 | . | . | . | . | 0.2 | . | 0.3 | 0.2 | . | . | . | . | . | . | . | 2.0 | 1.8 | 18.1 | 39 | − 28 | 14 | 6 | 3 | 2 |
| | | Haldensleben | 66 | 6.2 | 0.8 | . | . | . | 2.8 | 0.8 | . | 4.2 | . | . | . | . | . | . | . | . | . | . | 1.1 | . | . | . | . | . | . | . | . | 3.9 | . | 19.8 | | | 7 | 5 | 2 | 1 |
| | | Elbeu | 47 | 0.6 | 2.5 | 1.5 | . | . | 2.1 | 1.8 | 1.9 | . | . | . | . | . | . | . | . | . | . | . | 1.4 | . | . | . | . | . | . | . | . | 1.2 | . | 13.0 | 35 | − 24 | 8 | 7 | 2 | 2 |
| | Ohre bis Havel | Landsberg, Kr. Stendal. | 110 | . | 3.3 | 0.6 | 0.2 | . | 4.7 | 2.0 | 0.7 | 0.4 | . | . | . | 0.1 | . | . | . | . | . | . | . | 1.8 | . | . | . | . | . | . | . | 2.5 | 0.9 | 17.2 | | | 11 | 5 | 4 | 2 |
| | | Tangermünde | 50 | . | 2.1 | 2.1 | . | . | 3.2 | 0.4 | 1.2 | 0.4 | . | . | . | . | . | . | . | . | . | . | 2.1 | 0.6 | . | . | . | . | . | . | . | 1.5 | 1.1 | 14.7 | 37 | − 26 | 10 | 7 | 4 | 2 |
| Havel | Quelle bis Spree | Wolfsbruch | 60 | 0.7 | . | 1.8 | . | . | 6.9 | 2.7 | 6.0 | 0.6 | 2.6 | . | . | . | . | . | . | . | . | . | . | . | . | . | . | . | . | . | . | 4.2 | 0.5 | 26.0 | 53 | − 23 | 9 | 6 | 3 | 2 |
| | | Hohenlychen | 70 | 1.2 | 2.2 | 1.7 | . | . | 7.4 | 1.7 | 8.0 | 1.8 | 1.3 | . | . | . | . | . | . | . | 0.1 | . | . | . | . | . | . | . | . | . | . | 1.2 | 1.0 | 27.6 | | | 11 | 10 | 3 | 2 |
| | | Alt-Lüdersdorf | 54 | 0.6 | 4.1 | 0.9 | . | . | 5.9 | 2.0 | 8.7 | 0.6 | . | . | . | 1.7 | . | . | . | . | . | . | 1.9 | . | . | . | . | . | . | . | . | 1.3 | 2.1 | 29.8 | 59 | − 21 | 11 | 8 | 3 | 3 |
| | | Zehdenick (Stärkef.) | 44 | 0.0 | 2.5 | 1.1 | 0.5 | . | 4.6 | 3.6 | 4.0 | 0.7 | 0.8 | . | . | . | . | . | . | . | . | . | 1.3 | 0.0 | . | . | . | . | . | . | . | 1.6 | 0.5 | 21.2 | 46 | − 25 | 11 | 7 | 6 | 2 |
| | | Oranienburg-Eden | 35 | 0.0 | 2.3 | 3.5 | 0.4 | . | 4.6 | 4.5 | 6.0 | 1.4 | 0.9 | . | . | . | . | . | . | . | . | . | 1.3 | . | . | . | . | . | . | . | . | 1.1 | 0.4 | 26.4 | | | 11 | 8 | 5 | 3 |
| | Spree | Sohland, Kr. Bautzen | 306 | 1.5 | 6.2 | 1.1 | 1.2 | . | 14.9 | 9.9 | 1.5 | . | . | . | . | . | . | . | . | . | . | . | 0.0 | . | . | . | 0.2 | . | . | . | 0.0 | 0.0 | 0.0 | 36.5 | 60 | − 25 | 8 | 7 | 4 | 4 |
| | | Malschwitz | 150 | 0.3 | 5.3 | . | 0.4 | . | 3.1 | 5.1 | . | . | . | . | . | . | . | . | . | . | . | . | . | . | . | . | . | . | . | . | . | . | 0.2 | 14.4 | | | 7 | 3 | 1 | 4 |
| | | Löbau | 249 | 0.3 | 4.5 | 0.5 | 1.1 | . | 9.3 | 7.3 | 0.8 | . | . | . | . | . | . | . | . | . | . | . | 0.2 | . | . | . | 0.1 | . | . | . | . | . | 0.0 | 24.1 | 43 | − 32 | 9 | 4 | 3 | 7 |
| | | Halbendorf | 141 | . | 3.5 | 2.0 | 0.3 | . | 5.3 | 1.2 | 1.2 | . | . | . | . | . | . | . | . | . | . | . | . | . | . | . | . | . | . | . | . | 0.5 | 14.0 | 27 | − 38 | 6 | 5 | 3 | 2 |
| | | Spreefurt | 132 | 0.1 | 3.7 | 2.8 | 1.1 | . | 7.8 | 5.0 | 0.7 | .. | . | . | . | . | . | . | . | . | . | . | . | . | . | . | . | . | . | . | . | 0.0 | 0.0 | 21.2 | 43 | − 28 | 7 | 5 | 3 | 4 |
| | Spree, Schöps | Königshain | 220 | 0.3 | 2.7 | 0.6 | 0.6 | . | 3.7 | 5.4 | 2.2 | . | . | . | . | . | . | . | . | . | . | . | . | . | . | . | 0.0 | . | . | . | . | . | 0.2 | 15.7 | 33 | − 33 | 8 | 4 | 5 | 5 |
| | | Rietschen | 142 | 0.3 | 6.3 | 4.8 | 3.1 | . | 9.3 | 1.2 | 5.8 | 0.0 | . | . | . | . | . | . | . | . | . | . | 0.0 | . | . | . | . | . | . | . | . | . | 0.6 | 31.1 | | | 7 | 6 | 3 | 5 |
| | | Niesky | 177 | 1.3 | 4.8 | 2.1 | 1.7 | . | 8.2 | 5.2 | 1.6 | . | . | . | . | . | . | . | . | . | . | . | . | . | . | . | . | . | . | . | . | . | 0.5 | 25.4 | 48 | − 27 | 8 | 7 | 5 | 6 |
| | Spree | Burghammer | 110 | . | 2.0 | 1.5 | . | . | 8.5 | 3.5 | 1.4 | . | . | . | . | . | . | . | . | . | . | . | . | 0.4 | . | . | . | . | . | . | . | . | 1.4 | 18.7 | | | 7 | 6 | . | . |
| | | Cottbus (Pumpst.) | 70 | . | 1.5 | 3.1 | 1.7 | . | 4.2 | 2.5 | 1.8 | 0.4 | 0.1 | . | . | . | . | . | . | . | . | . | 1.1 | 0.1 | . | . | . | . | . | . | . | . | 0.1 | 16.6 | 40 | − 26 | 11 | 7 | 5 | . |
| | | Calau | 80 | . | 2.3 | 1.3 | 0.5 | . | 6.7 | 3.1 | 1.4 | 0.4 | . | . | . | . | . | . | . | . | . | . | 0.6 | . | . | . | . | . | . | . | . | . | . | 16.3 | 40 | − 24 | 8 | 6 | 2 | 1 |
| | | Burg i. Spreew. | 57 | . | 0.7 | 3.0 | 0.5 | . | 5.5 | 1.1 | 1.6 | 0.2 | . | . | . | . | . | . | . | . | . | . | 0.6 | . | 0.1 | . | . | . | 0.1 | . | . | . | . | 13.4 | 34 | − 25 | 10 | 4 | 2 | 2 |
| | | Lübben | 49 | . | 1.5 | 2.0 | 1.8 | . | 6.0 | 2.6 | 3.6 | 0.8 | 0.1 | . | . | . | . | . | . | . | . | . | . | . | . | . | . | . | . | . | 0.0 | . | 18.4 | 46 | − 21 | 8 | 6 | 3 | 1 |
| | | Fürstl.-Drehna | 76 | . | 1.2 | 2.5 | 5.8 | . | 7.4 | 2.7 | 1.7 | 0.2 | . | . | . | . | . | . | . | . | . | . | 0.7 | . | . | . | . | . | . | . | . | 0.0 | . | 22.2 | 46 | − 26 | 8 | 6 | 2 | . |
| | | Lindenberg | 108 | 0.0 | 1.5 | 9.2 | 1.6 | . | 4.7 | 3.2 | 4.1 | 0.7 | 0.0 | . | . | . | . | . | . | . | . | . | 1.2 | 0.9 | . | . | 0.0 | . | . | . | . | 0.4 | 0.0 | 27.5 | 72 | − 11 | 10 | 7 | 4 | 5 |
| | | Klein Liebitz | 59 | . | . | 14.6 | 2.6 | . | . | 6.8 | 3.4 | 0.5 | . | . | . | . | . | . | . | . | . | . | 1.5 | . | . | . | . | . | . | . | . | . | . | 29.4 | | | 6 | 5 | 2 | 4 |
| | | Friedland (N.-Lausitz) | 45 | . | 2.4 | 6.6 | 1.0 | . | 6.1 | 2.5 | 3.7 | 0.8 | . | . | . | . | . | . | . | . | . | . | 1.1 | 1.2 | . | . | . | . | . | . | . | 0.4 | . | 25.8 | 63 | − 15 | 10 | 8 | 4 | 4 |
| | | Falkenberg | 56 | . | 3.4 | 0.8 | 0.5 | . | 5.2 | 4.8 | 5.3 | 0.5 | . | . | . | . | . | . | . | . | . | . | 1.8 | 0.8 | . | . | . | . | . | . | . | 0.6 | 0.4 | 24.1 | 52 | − 22 | 11 | 5 | 4 | 2 |
| | | Hartmannsdorf | 37 | . | 1.6 | 7.4 | 0.2 | . | 6.0 | 3.7 | 4.9 | 0.8 | 0.2 | . | . | . | . | . | . | . | . | . | *0.0* | 2.7 | . | . | . | . | . | . | . | 0.1 | 0.0 | 27.6 | | | 10 | 6 | 5 | 1 |
| | | Leuenberg | 116 | . | 2.3 | 4.2 | 1.3 | . | 8.8 | 3.9 | 2.1 | . | 1.2 | . | . | . | . | . | . | . | . | . | 1.6 | 1.7 | . | . | . | . | . | . | . | 1.1 | 0.3 | 28.5 | 66 | − 15 | 11 | 10 | 3 | 5 |
| | | Berlin-Friedrichshagen | 35 | 0.1 | 1.2 | 3.0 | 0.8 | . | 5.7 | 4.3 | 3.9 | 0.8 | 0.4 | . | . | . | . | . | . | . | . | 0.1 | . | 1.2 | 0.2 | . | . | . | . | . | . | 0.1 | 0.4 | 22.2 | | | 14 | 5 | 4 | 1 |
| | | Werneuchen (Ort) | 76 | 0.2 | 1.3 | 0.0 | 1.0 | . | 9.2 | 2.6 | 6.2 | 0.6 | 0.0 | . | . | . | . | . | . | . | . | . | 0.8 | 1.5 | . | . | . | . | . | . | . | 0.5 | 0.3 | 24.4 | 52 | − 22 | 11 | 6 | 4 | 2 |
| | Spree, Dahme | Dahme | 86 | . | *1.0* | *1.0* | 1.2 | . | 6.4 | 2.0 | 2.0 | . | . | . | . | . | . | . | . | . | . | . | 0.2 | . | . | . | . | . | . | . | . | *0.1* | *0.2* | 14.1 | 33 | − 29 | 9 | 6 | 5 | 1 |
| | | Märkisch Buchholz | 38 | 0.1 | 1.4 | 4.7 | 0.1 | . | 4.1 | 2.7 | 3.8 | 0.7 | 0.1 | . | . | . | . | . | . | . | . | . | 0.2 | 1.1 | . | . | . | . | . | . | . | 0.2 | 0.0 | 19.2 | 48 | − 21 | 12 | 6 | 4 | 4 |
| | | Storkow | 37 | . | 0.8 | 5.5 | . | . | 5.8 | 1.9 | 3.7 | 0.9 | . | . | . | . | . | . | . | . | . | . | 1.3 | 2.1 | . | 0.4 | . | . | . | . | . | 0.1 | *0.0* | 22.5 | 53 | − 20 | 10 | 6 | 2 | 2 |
| | | Königswusterhausen | 37 | 0.2 | 1.2 | 6.7 | 0.6 | . | 5.8 | 2.6 | 4.4 | 0.6 | 0.3 | . | . | . | . | . | . | . | . | . | 1.1 | 0.3 | . | 0.1 | . | . | . | . | . | 0.0 | 0.0 | 23.9 | | | 12 | 6 | 4 | 6 |
| | Spree | Berlin-Reinickendorf-W | 36 | . | *1.9* | 4.8 | . | . | 7.5 | 4.0 | 5.5 | 0.3 | 0.3 | . | . | . | . | . | . | . | . | . | . | 1.0 | . | . | . | . | 0.2 | . | . | . | 0.4 | 25.9 | | | 10 | 6 | 2 | . |
| | | Berlin-Tiergarten | 34 | 0.4 | 1.9 | 1.1 | 1.8 | . | 6.0 | 4.2 | 5.5 | 1.2 | 1.3 | . | . | . | . | . | . | . | . | . | 1.2 | 0.3 | . | . | . | . | . | . | 0.0 | 0.8 | 0.5 | 26.2 | | | 13 | 9 | 5 | 4 |
| | Havel | Berlin-Dahlem | 55 | 0.3 | 1.7 | 4.9 | 0.6 | . | 6.1 | 3.2 | 6.0 | 1.1 | 0.7 | . | . | . | . | . | . | . | . | . | 0.8 | 0.4 | . | . | . | . | . | . | . | 0.6 | 0.3 | 26.7 | 55 | − 22 | 13 | 6 | 5 | 5 |
| | | Potsdam (Obs.) | 80 | 0.4 | 1.6 | 4.8 | 0.3 | 0.0 | 5.4 | 2.5 | 4.0 | 1.1 | 1.4 | . | . | . | . | . | 0.0 | 0.0 | 0.2 | 0.0 | 1.1 | . | . | . | . | . | 0.1 | . | 0.1 | 0.4 | 0.4 | 23.8 | 50 | − 24 | 15 | 8 | 9 | 4 |
| | Nuthe | Jüterbog-Waldlager | 103 | 0.0 | 0.5 | 0.3 | 0.6 | . | 6.8 | 2.1 | 0.5 | 0.3 | 0.6 | . | . | . | . | . | . | . | . | 0.0 | 1.6 | 0.2 | . | . | . | . | . | . | . | 0.0 | 0.1 | 13.6 | 37 | − 24 | 11 | 3 | 5 | 2 |
| | | Mückendorf | 55 | 1.0 | 1.8 | 7.2 | 0.9 | . | 4.0 | 3.3 | 3.2 | . | . | . | . | . | . | . | . | . | . | . | 1.3 | 0.3 | . | . | . | . | . | . | . | 0.0 | 0.2 | 23.2 | | | 10 | 7 | 6 | 2 |
| | | Dietersdorf, Kr. Z.-B. | 135 | 0.0 | 1.4 | 0.4 | 0.3 | . | 5.3 | 2.8 | 0.7 | 0.3 | 0.3 | . | . | 0.0 | . | . | . | . | . | . | 1.7 | 0.1 | . | . | . | . | . | . | . | 0.1 | 0.5 | 13.9 | | | 12 | 4 | 5 | 2 |
| | | Brück (Mark) | 46 | . | 2.0 | 2.0 | 0.9 | . | 5.0 | 2.1 | 0.7 | 0.4 | 0.4 | 0.6 | . | . | . | . | . | . | . | . | 1.5 | . | . | . | . | . | . | . | . | . | 0.1 | 15.7 | 41 | − 23 | 11 | 5 | 4 | 3 |
| | Nuthe bis Hauptkanal | Brandenburg (Stadt) | 32 | 0.2 | 3.4 | 1.1 | 0.5 | . | 3.8 | 1.7 | 1.3 | 0.7 | 0.7 | . | . | 0.2 | . | . | . | . | 0.0 | . | 0.9 | . | . | . | . | . | . | . | . | 0.3 | 1.1 | 15.9 | 36 | − 29 | 13 | 6 | 6 | 2 |
| | | Schlamau | 143 | 0.3 | 3.7 | 0.9 | 0.5 | . | 6.2 | 3.8 | 1.6 | 0.8 | . | . | . | . | . | . | . | . | 0.0 | . | 1.7 | 0.1 | . | . | . | . | . | . | . | 0.5 | 0.9 | 21.0 | | | 12 | 5 | 6 | 2 |
| | | Ziesar | 60 | 0.4 | 2.7 | 2.4 | 1.1 | . | 3.9 | 2.4 | 1.1 | . | . | . | . | . | . | . | . | . | . | . | 2.5 | 0.5 | . | . | . | . | . | . | . | 0.7 | 0.4 | 18.1 | 43 | − 24 | 11 | 7 | 3 | 2 |
| | | Krüssau | 50 | 0.5 | 2.1 | 0.2 | 0.5 | . | 3.1 | 5.1 | 1.3 | 0.7 | . | . | . | 0.1 | 0.6 | . | 0.1 | . | 0.1 | . | . | 1.4 | 0.5 | . | . | . | . | . | . | 0.9 | 0.9 | 18.1 | 44 | − 23 | 16 | 5 | 5 | 1 |
| | | Genthin | 37 | 0.0 | 3.5 | 0.4 | 1.0 | . | 4.1 | 1.9 | 0.7 | 0.5 | 0.0 | . | . | . | . | . | . | 0.0 | . | . | 2.8 | . | . | . | . | . | . | . | . | 2.0 | 0.8 | 17.7 | 41 | − 26 | 10 | 6 | 5 | 2 |
| | | Rathenow | 28 | 0.4 | 2.6 | 1.9 | 1.1 | . | 5.6 | 1.6 | 3.7 | 0.7 | 1.6 | . | . | . | . | . | 0.0 | . | . | . | 1.0 | 0.3 | . | . | . | . | . | . | . | 1.1 | 1.4 | 23.0 | 61 | − 15 | 13 | 10 | 4 | 2 |

| Flußgebiet | | Ort | Seehöhe m | 1 | 2 | 3 | 4 | 5 | 6 | 7 | 8 | 9 | 10 | 11 | 12 | 13 | 14 | 15 | 16 | 17 | 18 | 19 | 20 | 21 | 22 | 23 | 24 | 25 | 26 | 27 | 28 | 29 | 30 | 31 | Monatssumme mm | Monatssumme % der Norm. | Abweichung v. d. Norm. | Zahl der Tage mit Niederschl. ≧0.1 | Niederschl. ≧1.0 | ✳ ≧0.1 | ✳ ⊠ |
|---|---|---|---|---|---|---|---|---|---|---|---|---|---|---|---|---|---|---|---|---|---|---|---|---|---|---|---|---|---|---|---|---|---|---|---|---|---|---|---|---|
| Havel | Hauptkanal | Velten | 37 | 0.5 | 4.6 | 3.9 | 0.4 | . | 5.8 | 2.8 | 6.2 | 1.2 | 1.5 | . | . | . | . | . | . | . | . | . | 1.2 | 1.1 | 0.1 | . | . | . | . | . | . | 0.0 | 1.4 | 30.7 | 66 | − 16 | 13 | 10 | 2 | 2 |
| | Rhin | Neuruppin (Flugh.) | 45 | 0.5 | 2.6 | 3.7 | 1.4 | . | 5.6 | 3.1 | 7.6 | 0.8 | 2.4 | . | . | . | . | . | 0.0 | . | . | . | 1.8 | 0.0 | . | . | . | . | . | . | . | 2.6 | 2.5 | 34.6 | 74 | − 12 | 12 | 10 | 7 | 6 |
| | | Neu-Glienicke | 95 | 0.6 | . | 2.6 | . | . | 7.8 | 0.6 | 7.3 | 0.7 | 2.5 | . | . | . | . | . | . | . | . | . | 2.3 | 0.6 | . | . | . | . | . | . | . | 3.9 | 2.6 | 31.5 | 56 | − 25 | 11 | 7 | 3 | 3 |
| | | Michaelisbruch | 25 | . | 1.4 | 1.8 | 0.8 | . | 4.1 | 2.5 | 4.9 | 0.8 | 1.2 | . | . | . | . | . | . | . | . | . | 2.0 | . | . | . | . | . | . | . | . | 2.1 | 0.9 | 22.5 | 56 | − 18 | 11 | 8 | 4 | 3 |
| | | Ebereschenhof | 31 | . | 1.1 | 2.1 | 0.2 | . | 4.7 | 2.1 | 4.5 | 0.8 | 1.4 | . | . | . | . | . | . | . | . | . | 1.2 | . | . | . | . | . | . | . | . | 0.7 | 0.0 | 18.8 | | | 10 | 7 | 4 | 3 |
| | Havel | Wittstock | 66 | 0.9 | 3.9 | 0.8 | 0.3 | . | 6.7 | 0.4 | 7.6 | 1.0 | 2.9 | . | . | . | . | . | 0.5 | . | . | . | 2.0 | 0.5 | . | . | . | . | . | . | . | 3.3 | 0.5 | 31.3 | 63 | − 18 | 14 | 7 | 4 | 4 |
| | | Kyritz | 48 | 0.2 | 4.0 | 3.3 | 0.2 | . | 8.7 | 2.0 | 8.4 | . | 2.3 | . | . | . | 0.2 | . | . | . | . | 0.7 | 1.5 | 0.6 | . | . | . | . | . | . | . | 3.0 | 1.6 | 36.7 | 79 | − 10 | 14 | 9 | 5 | 4 |
| | | Havelberg | 40 | 0.3 | 2.0 | 3.5 | 2.5 | . | 5.5 | 0.3 | 4.0 | 2.5 | 0.2 | . | . | . | . | . | 0.1 | . | . | . | 1.6 | . | . | . | . | . | . | . | . | *3.0* | 1.0 | 26.5 | 56 | − 21 | 15 | 9 | 2 | 3 |
| Havel bis Mündung | Stepenitz | Meyenburg | 86 | 3.5 | 4.1 | 0.3 | . | . | 5.2 | 5.4 | 3.2 | 2.4 | . | . | . | . | . | . | . | . | . | . | 1.1 | 0.6 | . | . | . | . | . | . | . | 4.1 | 1.7 | 31.6 | 64 | − 18 | 11 | 9 | 4 | 2 |
| | | Könkendorf | 95 | 0.3 | 9.0 | 0.7 | 0.3 | . | 2.8 | 2.6 | 6.9 | 1.2 | 3.4 | . | . | 0.6 | . | . | . | . | . | . | 1.9 | 0.6 | . | . | . | . | . | . | . | 1.6 | 1.6 | 33.5 | 71 | − 14 | 14 | 9 | 4 | 2 |
| | | Hoppenrade | 47 | 0.5 | 4.6 | 5.7 | 1.1 | . | 4.2 | 1.8 | 8.5 | 2.3 | 0.3 | . | . | . | . | . | . | . | . | . | 1.4 | 1.0 | . | . | . | . | . | . | . | 6.4 | 1.8 | 39.6 | 74 | − 14 | 13 | 11 | 5 | 2 |
| | Elbe | Wittenberge | 23 | 0.7 | 3.4 | 2.9 | 1.0 | . | 2.3 | 2.1 | 2.9 | 0.5 | 1.0 | . | . | . | . | . | . | . | . | . | 0.5 | 0.5 | . | . | . | . | . | . | . | 1.6 | 0.3 | 19.7 | 40 | − 30 | 13 | 8 | 4 | 2 |
| | Aland | Zichtau | 58 | 1.1 | 7.3 | . | 3.2 | . | 6.3 | 2.1 | 1.4 | . | . | . | . | . | . | . | . | . | . | . | 1.0 | . | . | . | . | . | . | . | . | 2.2 | 9.8 | 34.4 | 67 | − 17 | 9 | 9 | 3 | 1 |
| | | Güssefeld | 40 | 0.1 | 3.4 | 0.9 | 0.6 | . | 3.1 | 0.9 | 0.6 | 0.5 | . | . | . | 0.3 | . | . | . | . | . | . | . | 0.6 | . | . | . | . | . | . | . | 4.6 | 2.2 | 17.8 | 38 | − 30 | 12 | 4 | 4 | 2 |
| | | Großschwechten | 33 | . | 2.9 | 0.6 | 0.4 | . | 4.5 | 0.5 | 1.2 | 0.7 | . | . | . | 0.2 | 0.1 | . | . | . | . | . | 1.5 | . | . | . | . | . | . | . | . | 4.0 | 1.5 | 18.1 | 45 | − 22 | 12 | 6 | 3 | 2 |
| | | Seehausen (Altm.) | 21 | 1.2 | . | 4.0 | . | 1.0 | 1.3 | . | 1.8 | 1.9 | . | . | . | . | . | . | . | . | . | . | . | . | . | . | . | . | . | . | 0.6 | 1.4 | 1.1 | 14.3 | 30 | − 32 | 9 | 8 | 4 | 3 |
| | Elbe | Lenzen (Elbe) | 17 | . | 4.0 | 4.2 | . | . | 0.1 | 5.4 | 2.1 | . | . | . | . | . | . | . | . | . | . | . | . | . | . | . | . | . | . | . | . | 11.5 | 0.5 | 27.8 | 56 | − 22 | 7 | 5 | 2 | 2 |
| | Elde | Röbel | 64 | 1.0 | . | . | . | . | 2.4 | 4.3 | 6.8 | 6.4 | 5.6 | . | . | 0.6 | 0.0 | 0.4 | . | . | . | . | 2.8 | . | . | . | . | . | . | . | . | 3.1 | 1.4 | 34.8 | 78 | − 10 | 10 | 9 | 3 | 2 |
| | | Waren | 68 | 1.8 | 2.5 | 0.3 | . | . | 2.9 | 3.1 | 6.7 | 0.2 | 3.7 | . | . | . | . | . | 0.1 | 0.2 | . | . | 2.8 | 0.2 | . | . | . | . | . | . | . | 0.5 | 2.0 | 27.0 | 53 | − 24 | 14 | 8 | 3 | 3 |
| | | Plau | 63 | . | 4.9 | . | . | . | 0.4 | . | 10.3 | . | 7.7 | . | . | 0.4 | . | . | . | . | . | . | 0.9 | . | . | . | . | . | . | . | . | 2.5 | | 27.1 | 53 | − 24 | 8 | 4 | 2 | 2 |
| | | Redlin | 57 | 1.8 | 5.5 | 0.5 | 0.7 | . | 4.6 | 3.2 | 8.0 | 0.4 | 3.1 | 0.2 | 0.1 | 1.2 | 0.1 | . | . | . | . | . | 1.1 | 0.1 | . | 0.3 | . | . | . | . | . | 2.9 | 2.6 | 36.4 | 73 | − 13 | 18 | 10 | 4 | 2 |
| | | Hohenviecheln | 50 | 1.0 | 5.9 | . | . | . | 5.6 | 1.7 | 7.3 | 2.0 | 2.0 | . | . | . | 0.5 | 2.0 | 0.7 | . | . | . | 0.8 | 1.5 | . | . | . | . | . | . | . | 1.4 | 2.3 | 34.7 | 71 | − 14 | 14 | 11 | 2 | 2 |
| | | Schwerin (Stadt) | 52 | 0.6 | 1.6 | . | . | . | 4.8 | 0.4 | 6.5 | 0.2 | 3.4 | . | . | . | . | 2.2 | 0.5 | 0.1 | . | . | 1.0 | 0.7 | . | . | . | . | . | . | . | 1.9 | 1.7 | 25.6 | 46 | − 30 | 14 | 8 | 3 | 2 |
| | | Grabow, Kr. Ludwigsl. | 30 | 1.8 | 4.4 | 2.8 | . | . | 4.8 | 6.2 | . | 2.1 | . | . | . | . | . | . | . | . | . | . | 2.3 | . | . | . | . | . | . | . | . | 6.4 | 1.5 | 32.3 | 55 | − 26 | 9 | 9 | 3 | 5 |
| | E. | Dömitz | 15 | . | 5.7 | 1.0 | 0.4 | . | 3.3 | 0.9 | 1.4 | 2.0 | 0.0 | . | . | . | . | . | . | . | . | . | . | . | . | . | . | . | . | . | . | 6.5 | 1.7 | 22.9 | 47 | − 26 | 9 | 7 | 4 | 5 |
| | Jeetzel | Klötze | 55 | 0.3 | 5.3 | 1.9 | 0.4 | . | 4.6 | 2.0 | 1.2 | 0.4 | . | . | . | 0.3 | . | . | . | . | 0.1 | 0.1 | 0.1 | 0.5 | . | . | . | . | . | . | . | 5.2 | 1.1 | 23.5 | 52 | − 22 | 15 | 7 | 5 | 4 |
| | | Salzwedel (Stadt) | 23 | 0.5 | 5.5 | 0.8 | 0.8 | 0.1 | 4.6 | 1.2 | 1.0 | 1.2 | . | 0.2 | . | . | . | . | . | . | . | . | . | 0.8 | . | . | . | . | . | . | . | 6.6 | 8.2 | 31.5 | 67 | − 16 | 13 | 7 | 3 | 2 |
| | | Arendsee | 28 | 2.1 | 3.4 | 0.9 | 1.2 | . | 4.2 | . | 1.7 | . | . | . | . | . | . | . | . | . | . | . | . | 1.6 | . | . | . | . | . | . | . | 4.8 | 0.5 | 20.4 | 41 | − 29 | 9 | 7 | 4 | 2 |
| | | Schnega | 36 | 1.0 | 1.1 | 5.9 | 0.5 | . | 6.1 | 1.0 | 0.8 | 1.0 | . | . | . | . | 0.1 | . | . | . | 0.2 | 0.3 | 0.1 | 0.8 | 0.1 | . | . | . | . | . | . | 7.2 | 2.1 | 28.3 | 55 | − 23 | 16 | 8 | 5 | 2 |
| | | Lüchow | 18 | 1.8 | 4.6 | . | . | . | 4.6 | 0.9 | 1.7 | 0.3 | 0.2 | . | . | . | . | . | . | . | . | . | . | . | . | . | . | . | . | . | . | 7.4 | 2.6 | 24.1 | 52 | − 22 | 9 | 6 | 4 | 2 |
| | Sude | Hagenow | 25 | 0.8 | 4.9 | 0.3 | . | . | 6.6 | 0.3 | 6.0 | 1.8 | 0.9 | . | . | 1.8 | 0.7 | 1.2 | 0.3 | . | . | . | . | 1.7 | 0.3 | . | . | . | . | . | . | 6.0 | 3.7 | 37.3 | 64 | − 21 | 16 | 9 | 3 | 2 |
| | | Lübtheen | 15 | 0.3 | 3.2 | 7.5 | 0.4 | . | 4.2 | 0.3 | 3.5 | 1.0 | 0.1 | . | . | 0.2 | . | 1.2 | 0.2 | . | . | . | 0.3 | 1.2 | 0.1 | . | . | . | . | . | . | 6.6 | 3.1 | 33.4 | 62 | − 20 | 17 | 9 | 4 | 5 |
| | | Zarrentin | 45 | 1.2 | 5.2 | 0.3 | . | . | 5.9 | 0.5 | 5.7 | 1.4 | 0.7 | . | . | 0.2 | 0.1 | 2.1 | . | . | . | . | 0.6 | 1.7 | 0.3 | . | . | . | . | . | . | 2.3 | 0.1 | 28.3 | 48 | − 30 | 16 | 8 | 2 | 2 |
| | Elbe | Lauenburg (Elbe) | 45 | 1.8 | 4.5 | 10.5 | 0.5 | . | 4.6 | 0.5 | 3.2 | 1.3 | 0.6 | . | . | 1.6 | 0.0 | 1.7 | 0.8 | 0.1 | 0.0 | . | 0.9 | 1.4 | 0.6 | 0.0 | . | . | . | . | . | 3.8 | 0.3 | 38.7 | 66 | − 20 | 18 | 10 | 5 | 5 |
| | Ilmenau | Uelzen (Gartenstr.) | 38 | 0.5 | 8.0 | 1.6 | 1.0 | . | 3.6 | 2.7 | 2.6 | 1.4 | 0.2 | . | . | 0.5 | . | 0.2 | 0.3 | . | 0.1 | . | . | *1.0* | . | . | . | . | . | . | . | *5.0* | | 28.1 | 48 | − 30 | 16 | 9 | 3 | 2 |
| | | Velgen | 85 | 1.7 | 5.8 | . | . | . | 4.0 | 1.3 | 1.6 | 0.1 | 1.2 | . | . | 0.6 | . | 0.1 | 1.6 | . | . | . | 0.7 | 1.1 | . | . | . | . | . | . | . | 5.9 | 0.4 | 26.1 | 46 | − 30 | 14 | 9 | 3 | 2 |
| | | Melbeck | 20 | 2.0 | 4.0 | 8.5 | . | . | 6.5 | 0.7 | 1.4 | 0.9 | . | . | . | 0.0 | . | *0.0* | *1.0* | . | . | . | 2.9 | 0.5 | . | . | . | . | . | . | . | 3.7 | 1.1 | 33.2 | | | 12 | 9 | 3 | 2 |
| | | Hohenfier | 64 | 4.4 | 8.2 | 3.5 | 5.5 | . | . | 1.8 | 2.5 | 1.8 | 0.1 | . | . | . | . | 1.3 | 0.9 | 0.1 | . | . | . | 2.9 | . | . | . | . | . | . | . | 9.0 | 1.5 | 43.5 | 81 | − 10 | 14 | 11 | 6 | 4 |
| | | Dahlenburg | 35 | 9.8 | 4.5 | 6.5 | 0.2 | . | 6.4 | 0.7 | 4.5 | . | . | . | . | . | . | . | . | . | . | . | . | . | . | . | . | . | . | . | 11.0 | 1.5 | 45.1 | 87 | − 7 | 9 | 7 | 6 | 3 |
| | Ilmenau bis Stör | Handeloh | 55 | 1.3 | 5.8 | 7.6 | . | . | 7.1 | 3.1 | 3.7 | 1.7 | . | . | . | 1.8 | . | . | 4.3 | . | . | . | 1.8 | . | . | . | . | . | . | . | . | 2.8 | . | 41.0 | | | 11 | 11 | 2 | 5 |
| | | Sahrendorf-Schätzendorf | 70 | 1.5 | 2.6 | 9.0 | 0.6 | 0.1 | 5.1 | 3.7 | 1.6 | 0.5 | 0.2 | . | . | 0.8 | . | 1.8 | 3.1 | . | . | . | . | 1.4 | . | . | . | . | . | . | . | 3.9 | 0.9 | 36.8 | | | 16 | 10 | 6 | 5 |
| | | Schwarzenbek | 45 | 1.4 | 6.6 | 9.0 | . | . | 6.8 | 1.7 | 3.3 | 5.1 | 2.5 | . | . | 0.4 | 2.5 | . | . | . | . | . | 3.0 | 2.6 | 0.6 | . | . | . | . | . | . | 5.4 | 0.3 | 51.2 | 77 | − 15 | 15 | 12 | 4 | 5 |
| | | Hamburg-Kirchwärder | 5 | 6.6 | 4.5 | 8.1 | 0.5 | . | 4.3 | 0.2 | 2.0 | 0.6 | 0.4 | . | . | 2.0 | 0.0 | 1.7 | 1.6 | 0.2 | . | . | 1.1 | 0.5 | 0.3 | . | . | . | . | . | . | 1.4 | . | 36.0 | | | 17 | 10 | 3 | 5 |
| | | Hamburg-Fuhlsbüttel | 12 | 3.9 | 9.1 | 9.5 | 0.2 | . | 5.5 | 1.0 | 4.8 | 1.8 | 0.3 | . | . | 0.7 | 0.2 | 1.2 | 3.5 | 0.0 | 0.0 | . | 2.1 | 1.3 | 0.2 | 0.0 | 0.0 | . | . | . | . | 3.0 | 0.6 | 48.9 | 80 | − 12 | 18 | 12 | 6 | 5 |
| | | Sauensiek | 40 | 1.7 | 5.1 | 11.5 | 2.8 | . | 5.5 | 3.0 | 2.9 | 1.4 | 0.5 | . | . | 2.0 | 0.0 | 1.2 | 5.6 | . | 0.2 | . | 1.2 | 0.7 | 0.2 | . | . | . | . | . | . | 3.5 | 0.6 | 49.6 | 81 | − 12 | 18 | 13 | 3 | 5 |
| | | Estebrügge | 1 | 4.1 | 5.0 | 10.0 | 1.4 | . | 4.8 | 1.1 | 2.2 | 0.3 | 0.4 | . | . | 0.9 | . | 1.1 | 4.6 | 0.2 | . | . | 1.1 | 0.8 | 0.1 | . | . | . | . | . | . | 3.7 | 0.7 | 42.5 | 72 | − 17 | 18 | 11 | 5 | 5 |
| | | Stade-Agathenburg | 16 | 4.2 | 7.0 | 9.4 | 2.0 | . | 2.1 | 1.9 | 2.0 | 0.0 | 0.1 | . | . | 0.9 | 0.1 | 1.1 | 6.1 | 0.2 | 0.0 | . | 1.8 | 1.8 | 0.1 | 0.0 | 0.0 | . | . | . | . | 0.4 | 0.9 | 42.1 | 72 | − 16 | 18 | 11 | 4 | 5 |
| | | Rantzau | 10 | 1.7 | 8.3 | 4.6 | . | . | 4.2 | 2.0 | 5.2 | 0.8 | 0.4 | . | . | . | 0.7 | 1.6 | 4.7 | . | . | . | 1.3 | 1.8 | . | 0.5 | . | . | . | . | . | 3.6 | 0.1 | 41.5 | 67 | − 21 | 16 | 11 | 4 | 6 |
| | | Glückstadt | 3 | 2.7 | 7.4 | 12.4 | . | . | 4.6 | 2.0 | 4.1 | 0.3 | 0.2 | . | . | 0.2 | 0.9 | 2.1 | 7.6 | . | 0.1 | . | . | 3.4 | . | . | . | . | . | . | . | 3.1 | 0.6 | 51.7 | 87 | − 8 | 16 | 10 | 3 | 5 |
| | Stör | Brokstedt | 10 | 1.2 | 10.3 | 2.7 | . | . | 0.5 | 9.4 | 7.2 | 0.2 | . | . | . | 0.6 | . | 1.5 | 2.2 | . | . | . | 1.5 | 3.7 | . | 0.2 | . | . | . | . | . | 3.0 | . | 44.2 | 63 | − 26 | 14 | 10 | 2 | 5 |
| | | Seth | 33 | 1.6 | 8.2 | 0.3 | . | . | 7.2 | 2.0 | 9.5 | 1.4 | 1.2 | . | . | 0.4 | 0.2 | 0.3 | 3.2 | 0.1 | . | 0.0 | 1.6 | 2.3 | 0.3 | . | . | . | . | . | . | 5.3 | . | 45.1 | 69 | − 20 | 17 | 11 | 2 | 5 |
| | | Bramstedt, Bad | 10 | 1.9 | 10.7 | 1.4 | . | . | 5.4 | 4.3 | 5.3 | 1.1 | 0.4 | . | . | 0.4 | 0.5 | 1.9 | 1.5 | . | . | . | 2.3 | 2.4 | . | 0.3 | . | . | . | . | . | 3.8 | 0.1 | 43.7 | 68 | − 21 | 17 | 12 | 4 | 5 |

**Dezember** — **Tägliche Niederschlagshöhen in Millimetern, gemessen um 7 Uhr morgens** — **1942**

| Flußgebiet | | Ort | Seehöhe m | 1 | 2 | 3 | 4 | 5 | 6 | 7 | 8 | 9 | 10 | 11 | 12 | 13 | 14 | 15 | 16 | 17 | 18 | 19 | 20 | 21 | 22 | 23 | 24 | 25 | 26 | 27 | 28 | 29 | 30 | 31 | Monatssumme mm | % der Norm. | Abweichung v. d. Norm. | Zahl der Tage mit Niederschl. ≧0.1 | Niederschl. ≧1.0 | * ≧0.1 | ▣ |
|---|---|---|---|---|---|---|---|---|---|---|---|---|---|---|---|---|---|---|---|---|---|---|---|---|---|---|---|---|---|---|---|---|---|---|---|---|---|---|---|
| Havel bis Mündung | Stör | Itzehoe | 20 | 2.4 | 12.2 | 2.7 | . | . | 5.2 | 1.5 | 6.1 | 1.0 | 0.4 | . | 0.1 | 0.3 | 0.2 | 1.4 | 5.9 | 0.1 | 0.0 | . | 2.5 | 2.6 | 0.3 | 0.2 | 0.0 | . | . | . | . | . | 3.2 | 1.1 | 49.4 | 71 | − 20 | 20 | 13 | 4 | 6 |
| | | Christinenthal | 20 | 2.0 | 11.8 | 1.5 | . | . | 5.6 | 3.1 | 5.9 | 0.5 | . | . | 0.6 | 0.4 | 0.9 | 1.9 | 3.6 | . | . | . | 4.3 | 2.9 | . | 1.2 | . | . | . | . | . | 0.7 | 4.0 | 1.3 | 52.2 | 75 | − 17 | 18 | 13 | 4 | 5 |
| | E. | Freiburg a. E. | 3 | 1.5 | 8.2 | 14.5 | 0.8 | . | 3.2 | 1.9 | 3.8 | 0.4 | 0.3 | . | . | 0.2 | 1.1 | 0.5 | 9.4 | . | 0.4 | . | 2.9 | 1.7 | . | 0.3 | . | . | . | . | 0.0 | 0.3 | 2.3 | 1.1 | 54.8 | 80 | − 14 | 20 | 12 | 4 | 5 |
| **Von der Elbe bis zur Weser** | | | | | | | | | | | | | | | | | | | | | | | | | | | | | | | | | | | | | | | | |
| Hannov. Küste (Elbe-Weser) | Oste | Elsdorf | 30 | 5.4 | 5.5 | 4.6 | 1.1 | 0.1 | 5.5 | 2.1 | 3.7 | 1.2 | 0.1 | . | . | 0.3 | . | 0.9 | 5.7 | 0.1 | 0.0 | . | 0.9 | 0.8 | 0.1 | . | . | . | . | . | . | . | 3.0 | 0.4 | 41.5 | | | 19 | 10 | 3 | 6 |
| | | Selsingen | 22 | 6.7 | 4.0 | 6.5 | 2.0 | . | 4.0 | 1.4 | 1.6 | 0.6 | . | . | . | 1.8 | . | 1.2 | 9.0 | . | 0.4 | . | 0.8 | 0.5 | 0.3 | . | . | . | . | . | . | . | 3.4 | 2.0 | 46.2 | 68 | − 22 | 17 | 12 | 5 | 5 |
| | | Bremervörde | 6 | 3.6 | 7.1 | 10.9 | 2.7 | . | 3.9 | 2.9 | 3.0 | 1.3 | 0.1 | . | . | 0.6 | 0.1 | 1.2 | 8.6 | 0.2 | 0.5 | . | 1.5 | 1.3 | 0.0 | 0.2 | . | . | . | . | . | . | 3.9 | 1.6 | 55.2 | 81 | − 13 | 20 | 14 | 6 | 5 |
| | Nordsee | Steinau | 1 | 3.1 | 9.5 | 10.7 | 3.9 | . | 5.5 | 2.5 | 1.9 | 0.3 | 0.0 | . | . | 0.1 | 0.6 | 1.2 | 10.0 | . | 0.8 | 0.1 | 2.0 | 0.9 | 0.1 | 0.1 | . | . | . | . | 0.1 | 1.2 | 0.1 | 54.7 | 90 | − 6 | 21 | 11 | 6 | 7 |
| | | Lamstedt | 25 | 4.5 | 12.0 | 14.2 | . | 3.4 | 6.9 | 2.5 | 2.6 | 0.9 | . | . | . | 0.4 | . | 1.3 | 12.4 | . | . | 0.3 | 2.4 | 1.2 | . | . | . | . | . | . | 0.1 | 4.0 | 0.8 | 70.5 | 109 | + 6 | 17 | 12 | 5 | 5 |
| | | Altenbruch | 2 | 4.0 | 7.6 | 21.3 | . | . | 14.7 | 0.5 | 0.1 | . | . | . | . | 0.4 | . | 3.4 | 11.4 | 2.2 | . | . | 2.9 | 0.1 | . | 0.5 | . | 0.1 | . | . | . | *4.0* | *0.5* | 73.7 | 121 | + 13 | 16 | 9 | 2 | 5 |
| | | Bremerhaven | 4 | 6.4 | 4.8 | 6.0 | 3.6 | . | 3.3 | 2.5 | 4.1 | 0.7 | 0.0 | . | . | 0.4 | 1.1 | 1.5 | 14.3 | 0.0 | 1.1 | 0.0 | 1.4 | 1.0 | 0.2 | 0.2 | . | . | . | . | . | . | 2.0 | 0.4 | 55.0 | 93 | − 4 | 19 | 14 | 4 | 5 |
| **Weser** | | | | | | | | | | | | | | | | | | | | | | | | | | | | | | | | | | | | | | | | |
| Werra | Werra | Hetschbach | 432 | 0.1 | 10.1 | 1.4 | 2.2 | . | 13.8 | 1.9 | . | . | . | . | . | . | . | . | . | . | . | . | 3.0 | 3.7 | . | . | . | . | . | . | . | 2.7 | 2.3 | 41.2 | | | 10 | 9 | 6 | 9 |
| | | Hildburghausen | 381 | 0.2 | 10.7 | 0.7 | 0.4 | . | 16.1 | 2.1 | 0.2 | . | . | . | . | . | . | . | . | . | . | . | 2.5 | 1.1 | . | . | . | . | . | . | . | 4.6 | 2.2 | 40.8 | 62 | − 25 | 11 | 7 | 6 | 7 |
| | Schleuse | Unterneubrunn | 460 | . | 14.0 | . | 0.2 | . | 13.5 | 3.3 | 0.8 | . | . | . | . | 0.6 | . | . | . | . | . | . | 2.1 | 1.4 | . | . | 0.2 | . | . | . | . | 3.6 | 3.2 | 42.9 | 49 | − 45 | 11 | 7 | 4 | 5 |
| | | Frauenwald | 745 | 0.8 | 24.1 | 0.9 | . | . | 22.1 | 8.0 | 0.5 | . | . | . | . | . | . | . | . | . | . | . | 4.6 | 1.8 | . | . | . | . | . | . | . | 6.0 | 3.1 | 71.9 | | | 10 | 7 | 6 | 11 |
| | W. | Schmiedefeld a. R. | 720 | 0.7 | 18.5 | 0.6 | 0.3 | . | 20.4 | 3.9 | 0.6 | 0.5 | 0.2 | . | . | 0.9 | . | . | . | . | . | . | 3.7 | 3.3 | . | . | . | . | . | . | . | 5.7 | 2.6 | 61.9 | 48 | − 66 | 14 | 7 | 9 | 14 |
| | Ilmenau | Tachbach | 355 | 0.1 | 8.9 | 0.9 | 0.2 | . | 11.4 | 0.7 | 0.1 | . | . | . | . | 0.0 | . | . | . | . | . | . | 1.6 | 1.8 | . | . | . | . | . | . | . | 4.5 | 2.5 | 32.7 | 56 | − 26 | 11 | 6 | 7 | 8 |
| | | Suhl | 437 | . | 10.9 | 1.6 | 0.5 | 0.1 | 10.0 | 3.5 | 0.5 | . | . | . | . | 0.3 | . | . | . | . | . | . | 1.6 | 3.6 | . | . | 0.2 | . | . | . | 6.0 | 3.4 | 3.5 | 45.7 | 55 | − 37 | 14 | 9 | 6 | 8 |
| | | Oberschönau | 515 | 1.8 | 14.9 | . | 1.0 | . | 15.7 | 7.1 | 0.4 | 0.1 | . | . | . | 0.4 | . | . | . | . | . | . | 1.4 | 4.7 | . | . | . | . | . | . | . | 6.2 | 3.9 | 57.6 | 61 | − 37 | 12 | 9 | 5 | 9 |
| | Hassel bis Hörsel | Henneberg | 410 | . | 12.6 | 0.9 | 0.2 | . | 16.6 | 1.1 | . | . | . | . | . | . | . | . | . | . | . | . | 0.0 | . | . | . | . | . | . | . | . | 0.6 | 2.1 | 34.1 | 59 | − 24 | 7 | 4 | 5 | 6 |
| | | Meiningen | 308 | . | 10.4 | 0.8 | 0.2 | . | 9.4 | 0.5 | 0.5 | . | . | . | . | 0.3 | . | 0.2 | . | . | . | . | 1.3 | 0.3 | . | . | . | . | . | . | . | 5.4 | 1.0 | 30.0 | 56 | − 24 | 12 | 5 | 5 | 2 |
| | | Geba | 670 | 3.0 | . | 8.0 | . | . | 13.7 | . | 3.0 | . | . | . | . | 0.6 | . | . | . | . | 11.6 | . | . | . | . | . | . | . | . | . | 1.1 | 7.9 | . | 48.9 | 68 | − 23 | 8 | 7 | 4 | 8 |
| | | Schmalkaden | 330 | . | 8.4 | 2.0 | 0.1 | . | 8.1 | 3.4 | 0.0 | . | . | . | . | . | . | . | . | . | . | . | 0.3 | 1.5 | . | 0.1 | . | . | . | . | . | 3.7 | 2.8 | 30.4 | 56 | − 24 | 10 | 7 | 5 | 7 |
| | | Roßdorf | 375 | 0.0 | 16.2 | 0.4 | . | . | 13.4 | 0.8 | . | . | . | . | . | . | . | . | . | . | . | . | . | 0.0 | . | . | . | . | . | . | . | 4.1 | 1.0 | 35.9 | 69 | − 16 | 6 | 4 | 3 | 6 |
| | | Brotterode | 600 | 0.5 | 0.4 | 15.0 | . | . | 11.3 | 3.9 | 0.4 | . | . | . | . | 0.1 | . | . | . | . | . | . | 0.2 | 4.0 | . | . | . | . | . | . | . | 5.8 | 5.1 | 46.7 | 50 | − 47 | 11 | 6 | 6 | 9 |
| | | Inselsberg, Großer | 915 | 1.0 | 17.0 | 1.7 | 0.4 | 0.5 | 16.3 | 4.0 | 3.4 | . | . | . | . | 0.4 | 0.3 | 0.0 | 0.0 | . | . | . | 2.7 | 4.2 | 0.3 | 0.2 | 0.1 | . | 0.1 | 0.4 | . | 0.1 | 7.1 | 4.2 | 64.4 | 52 | − 58 | 20 | 10 | 9 | 11 |
| | | Kieselbach | 235 | . | 11.0 | . | . | . | 11.2 | 1.8 | . | . | . | . | . | . | . | . | . | . | . | . | 0.0 | . | . | . | . | . | . | . | . | 2.0 | 0.5 | 26.5 | | | 5 | 4 | 3 | 3 |
| | | Vacha | 240 | . | 11.3 | . | . | . | 10.1 | 2.4 | . | . | . | . | . | . | . | . | . | . | . | . | 0.0 | 0.0 | . | 0.0 | . | . | . | . | . | 2.1 | 0.8 | 26.7 | 53 | − 24 | 5 | 4 | 3 | 3 |
| | | Hilders | 450 | 0.1 | *10.0* | . | . | . | 15.7 | 4.6 | 0.1 | . | . | . | . | . | . | . | . | . | . | . | 3.0 | 2.1 | . | 1.1 | . | . | . | . | . | 5.5 | 3.0 | 45.2 | 59 | − 31 | 10 | 8 | 4 | 6 |
| | | Rasdorf | 320 | 0.1 | *11.5* | . | . | . | *26.0* | 1.5 | 0.1 | . | . | . | . | . | . | . | 0.1 | . | 0.0 | . | . | . | . | . | . | . | . | . | . | *6.0* | *2.5* | 47.8 | 98 | − 1 | 7 | 5 | 4 | 4 |
| | | Marksuhl | 246 | . | 14.0 | . | . | . | 13.0 | . | . | . | . | . | . | . | . | . | . | . | . | . | . | . | . | . | . | . | . | . | . | 3.3 | 1.0 | 31.3 | | | 4 | 4 | 4 | 6 |
| | | Frauenborn | 295 | . | 10.9 | 0.3 | . | . | 11.0 | 2.3 | 0.1 | . | . | . | . | . | . | . | . | . | . | . | . | 0.3 | . | . | . | . | . | . | . | . | 6.7 | 1.6 | 33.2 | | | 8 | 5 | 4 | 7 |
| | Hörsel | Tabarz | 393 | . | 16.5 | 1.3 | . | . | 23.6 | 2.5 | 1.1 | . | . | . | . | 0.2 | . | . | . | . | . | . | 0.2 | 0.4 | . | . | . | . | . | . | 4.2 | 6.8 | 4.5 | 61.3 | 69 | − 28 | 11 | 8 | 5 | 6 |
| | | Gotha (Flugh.) | 300 | 0.7 | 8.0 | 0.9 | 0.0 | . | 4.1 | 0.7 | 0.0 | . | . | . | . | 0.0 | . | 0.0 | 0.1 | . | . | . | 1.5 | 0.1 | . | . | . | . | . | . | . | 1.0 | 0.0 | 17.1 | 47 | − 19 | 9 | 4 | 4 | 3 |
| | | Großenbehringen | 281 | 1.2 | 12.8 | . | 0.4 | . | 7.8 | 0.6 | 0.1 | . | . | . | . | . | . | . | . | . | . | . | . | 0.6 | . | . | . | . | . | . | . | 1.5 | 2.1 | 27.1 | 59 | − 19 | 9 | 5 | 5 | 7 |
| | | Eisenach | 222 | 0.5 | 11.0 | 0.2 | . | . | 9.9 | 1.0 | . | . | . | . | . | . | . | . | 0.1 | . | . | . | . | 0.3 | . | . | . | . | . | . | . | 2.6 | 2.3 | 27.9 | 61 | − 18 | 9 | 5 | 5 | *5* |
| | Hörsel bis Vereinigung | Eschwege (Stadt) | 170 | 1.0 | 7.4 | . | . | . | 7.1 | 1.0 | 0.2 | . | . | . | . | . | . | . | . | . | . | . | . | . | . | . | . | . | . | . | 2.1 | 0.1 | 18.9 | 41 | − 27 | 7 | 5 | 4 | 3 |
| | | Wichmannshausen | 203 | 4.7 | 10.4 | 0.3 | . | . | 9.2 | 2.0 | . | . | . | . | . | . | . | . | . | . | . | . | . | 0.7 | . | . | . | . | . | . | . | 4.5 | 1.0 | 32.8 | | | 8 | 6 | 5 | 3 |
| | | Nonnenholz | 305 | 1.0 | 11.6 | 0.5 | 0.3 | . | *6.0* | 1.4 | 0.5 | 0.1 | . | . | . | 0.7 | . | . | . | . | . | . | . | 2.0 | . | . | . | . | . | . | . | 4.2 | 3.1 | 31.4 | | | 12 | 7 | 6 | 6 |
| | | Witzenhausen | 136 | . | 5.4 | 2.2 | 0.2 | . | 6.5 | 2.5 | . | 0.2 | . | . | . | 0.0 | . | . | 0.3 | . | . | . | . | 0.2 | 0.1 | . | . | . | . | . | . | 2.1 | 3.0 | 22.7 | 50 | − 23 | 11 | 6 | 5 | 2 |
| | | Hannov. Münden | 125 | . | 9.7 | . | 0.8 | . | 2.0 | 6.2 | 0.9 | 2.0 | . | . | . | . | . | . | 0.9 | . | . | . | 0.2 | 2.2 | . | . | . | . | . | . | . | 4.7 | 4.2 | 33.8 | 57 | − 26 | 11 | 7 | 4 | 2 |
| Fulda | Quelle bis Schlitz | Poppenhausen | 460 | 0.0 | 17.5 | 0.6 | 0.0 | . | 11.9 | 2.0 | 0.1 | 0.0 | . | . | . | 0.0 | . | 0.1 | 0.0 | . | 0.0 | . | 0.7 | 0.0 | . | . | . | . | . | . | . | 4.7 | 4.3 | 41.9 | | | 9 | 5 | 4 | . |
| | | Ried | 346 | 0.4 | 18.5 | 1.3 | 0.1 | . | 10.7 | 0.2 | 0.0 | . | . | . | . | . | . | 0.0 | . | . | . | . | 0.7 | 0.0 | . | . | . | . | . | . | . | 2.0 | 1.5 | 35.4 | 55 | − 29 | 9 | 5 | 6 | 4 |
| | | Oberkalbach | 390 | . | 18.8 | 0.5 | . | . | 18.1 | 0.9 | . | . | . | . | . | . | . | . | . | . | . | . | 1.2 | 0.4 | . | . | . | . | . | . | . | 6.3 | 2.8 | 49.0 | | | 8 | 5 | 4 | 6 |
| | | Reinhards | 295 | . | 10.5 | 5.0 | . | . | 13.0 | 0.3 | . | 0.1 | . | . | . | 0.2 | . | . | 0.1 | . | . | . | 0.1 | 0.0 | . | 0.0 | . | . | . | . | . | 2.5 | 0.8 | 32.6 | | | 10 | 4 | 4 | 2 |
| | | Grebenhain | 435 | 0.1 | 21.7 | 0.3 | . | . | 29.8 | 1.4 | 0.5 | 0.3 | . | . | . | 0.3 | . | . | 0.0 | . | 0.0 | . | 0.8 | 2.1 | . | . | . | . | . | . | . | 3.9 | 1.4 | 62.6 | 57 | − 48 | 12 | 6 | 5 | 6 |
| | Schlitz | Kleinlüder | 270 | . | 15.7 | 0.7 | . | . | 15.3 | 0.1 | 0.6 | . | . | . | . | . | . | . | . | . | . | . | 0.1 | . | . | . | . | . | . | . | . | 1.1 | 1.4 | 35.0 | 69 | − 16 | 8 | 4 | 4 | 6 |
| | | Salzschlirf | 250 | 0.2 | 13.8 | 0.1 | . | . | 12.0 | 0.6 | 0.0 | . | . | . | . | . | . | . | 0.0 | . | . | . | 0.2 | 0.0 | . | . | . | . | . | . | . | 2.5 | 1.3 | 30.7 | 60 | − 21 | 8 | 4 | 5 | 2 |

# Tägliche Niederschlagshöhen in Millimetern, gemessen um 7 Uhr morgens



| Flußgebiet | | Ort | Seehöhe m | 1 | 2 | 3 | 4 | 5 | 6 | 7 | 8 | 9 | 10 | 11 | 12 | 13 | 14 | 15 | 16 | 17 | 18 | 19 | 20 | 21 | 22 | 23 | 24 | 25 | 26 | 27 | 28 | 29 | 30 | 31 | Monatssumme mm | Monatssumme % der Norm. | Abweichung v. d. Norm. | Zahl der Tage mit Niederschl. ≧0.1 | Niederschl. ≧1.0 | * ≧0.1 | ⊛ |
|---|---|---|---|---|---|---|---|---|---|---|---|---|---|---|---|---|---|---|---|---|---|---|---|---|---|---|---|---|---|---|---|---|---|---|---|---|---|---|---|---|
| Fulda | Schlitz bis Eder | Solms | 216 | 0.1 | 11.4 | . | . | . | 11.1 | 0.9 | . | . | . | . | . | . | . | . | 0.1 | . | . | . | 0.3 | 0.1 | . | 0.1 | . | . | . | . | . | 5.7 | 2.3 | 32.1 | | | 10 | 4 | 4 | 2 |
| | | Hersfeld, Bad | 203 | 0.2 | 9.9 | 0.2 | 0.1 | . | 10.1 | 3.3 | 0.2 | . | . | . | . | 0.5 | . | . | 0.3 | . | . | . | 0.2 | 0.0 | . | . | . | . | . | . | . | 5.1 | 2.0 | 32.1 | 55 | − 26 | 12 | 5 | 5 | 2 |
| | | Dietershausen | 420 | . | 17.0 | . | . | . | 11.9 | 0.6 | 0.5 | . | . | . | . | . | . | . | 0.0 | . | . | . | 1.0 | 0.2 | . | . | 0.0 | . | . | . | . | 2.5 | 3.5 | 37.2 | 67 | − 18 | 8 | 5 | 4 | 7 |
| | | Marbach, Kr. Fulda | 308 | . | 20.1 | 0.0 | . | . | 11.6 | 1.7 | . | . | . | . | . | . | . | . | 0.1 | . | . | 0.0 | 0.0 | . | . | . | 0.0 | . | . | . | . | 4.3 | 3.0 | 40.8 | 91 | − 4 | 7 | 5 | 4 | 7 |
| | | Hünfeld | 260 | . | 15.1 | 0.0 | . | . | 12.7 | 2.6 | 0.2 | 0.1 | . | . | . | 0.3 | . | . | 0.1 | . | . | . | . | 0.1 | . | . | 0.1 | . | . | . | . | 4.2 | 2.2 | 37.7 | 81 | − 9 | 11 | 5 | 4 | 3 |
| | | Friedewald | 385 | 0.0 | 11.4 | . | . | . | 9.6 | 0.0 | . | 1.3 | . | . | . | . | . | . | 0.1 | . | . | . | . | . | . | . | . | . | . | . | . | 5.9 | 2.6 | 30.9 | 56 | − 24 | 6 | 5 | 3 | 3 |
| | | Seifertshausen | 280 | 3.7 | 10.5 | 3.3 | . | . | 8.9 | 1.2 | . | . | . | . | . | . | . | . | . | . | . | . | . | . | . | . | . | . | . | . | . | 2.9 | 5.2 | 35.7 | 65 | − 19 | 7 | 7 | 5 | 2 |
| | | Rengshausen | 300 | 0.5 | 11.6 | . | . | . | 13.1 | 1.6 | 0.3 | . | . | . | . | . | . | . | 0.1 | . | . | . | . | . | . | . | . | . | . | . | . | 3.0 | 1.4 | 31.6 | 57 | − 24 | 8 | 5 | 4 | 5 |
| | | Melsungen (Kesselberg) | 190 | 0.1 | 13.0 | 0.0 | . | . | 5.9 | 1.9 | 0.0 | . | . | . | . | . | . | 0.0 | 0.6 | . | . | . | . | 0.8 | . | . | . | . | . | . | . | 2.8 | 1.3 | 26.4 | 58 | − 19 | 8 | 5 | 4 | 6 |
| | Eder | Erndtebrück | 495 | . | 25.0 | 0.7 | 0.1 | . | 22.0 | 1.6 | 1.3 | 0.9 | . | . | . | 1.4 | . | 0.1 | 2.1 | . | . | . | . | 3.6 | . | . | . | . | . | . | . | 8.9 | 1.7 | 69.4 | 57 | − 53 | 13 | 9 | 5 | 7 |
| | | Girkhausen | 497 | 3.2 | 14.7 | . | . | . | 26.5 | 0.5 | 0.2 | . | . | . | . | 1.8 | . | . | 3.0 | . | . | . | 0.3 | . | . | . | . | . | . | . | . | 8.1 | 1.9 | 60.2 | 47 | − 67 | 10 | 8 | 8 | 6 |
| | | Berleburg | 446 | 0.3 | 12.1 | . | . | . | 32.0 | 3.3 | . | . | 0.8 | . | . | 1.3 | . | . | 3.1 | . | . | . | 0.9 | 1.5 | . | . | . | . | . | . | . | 7.2 | 2.0 | 64.5 | 58 | − 48 | 11 | 8 | 6 | 2 |
| | | Wunderthausen | 552 | 0.7 | 17.6 | 0.2 | . | . | 27.1 | 4.5 | 1.0 | 0.5 | . | . | . | 2.2 | . | 1.0 | 2.9 | . | . | . | 1.2 | 1.3 | . | 0.2 | . | . | . | . | . | 7.7 | 3.0 | 71.1 | 58 | − 51 | 15 | 11 | 5 | 8 |
| | | Osterfeld | 383 | 2.2 | 4.9 | . | . | . | 18.1 | 4.2 | . | . | . | . | . | 1.3 | . | . | 3.3 | . | . | . | . | . | . | . | . | . | . | . | . | 3.1 | 4.5 | 41.6 | 45 | − 52 | 8 | 8 | 4 | 2 |
| | | Winterberg | 670 | 0.3 | 19.3 | 0.7 | 0.6 | . | 17.1 | 3.3 | 0.2 | . | . | . | 0.0 | 0.8 | . | 0.4 | 0.1 | . | . | . | 0.7 | 0.4 | . | 0.1 | . | . | . | . | . | 5.9 | 4.6 | 54.5 | 43 | − 74 | 15 | 5 | 6 | 9 |
| | | Hallenberg | 400 | 2.3 | 11.3 | 2.4 | 10.1 | 5.8 | 9.4 | 3.4 | 0.1 | . | . | . | . | 2.5 | . | 2.3 | 3.8 | . | . | . | 0.6 | 0.8 | . | . | . | . | . | . | . | 3.2 | 4.8 | 62.8 | 61 | − 40 | 15 | 12 | 6 | 3 |
| | | Rhena | 440 | 0.1 | 12.1 | . | 0.3 | . | 10.8 | 5.1 | 0.7 | . | . | . | . | 0.9 | . | . | 0.5 | . | . | . | . | . | . | . | . | . | . | . | . | 4.5 | 2.5 | 37.5 | 47 | − 43 | 10 | 5 | 5 | 7 |
| | | Fürstenberg | 415 | 0.3 | 10.0 | . | 0.3 | . | 10.5 | 2.5 | 0.1 | . | . | . | . | 0.5 | . | 0.7 | 2.0 | 0.2 | . | . | 0.2 | 0.5 | . | 0.1 | 0.3 | 0.1 | . | . | . | 6.2 | 1.0 | 35.5 | 54 | − 31 | 17 | 6 | 5 | 3 |
| | | Frankenau | 420 | 0.0 | 8.1 | . | . | . | 11.1 | 2.6 | 1.4 | . | . | . | . | 0.2 | . | 1.0 | 2.3 | . | . | . | 0.1 | 0.4 | . | . | . | . | . | . | . | 4.6 | 1.4 | 33.2 | 56 | − 26 | 11 | 8 | 3 | 3 |
| | | Korbach | 380 | 0.0 | 10.0 | 0.1 | . | . | 10.7 | 3.1 | 0.3 | 0.2 | . | . | . | 0.7 | . | 1.6 | 2.2 | . | . | . | 0.0 | 0.3 | . | 0.3 | 0.0 | . | . | . | . | 3.5 | 1.0 | 34.0 | 56 | − 27 | 13 | 7 | 4 | 6 |
| | | Alraft | 293 | 0.2 | 6.4 | 2.8 | . | . | 9.2 | 2.1 | 0.3 | . | . | . | . | . | . | . | 2.5 | 0.3 | . | . | . | . | . | . | . | . | . | . | . | 4.8 | 1.4 | 30.0 | 65 | − 16 | 10 | 7 | 5 | 2 |
| | | Edersee | 220 | . | 8.7 | 0.3 | . | . | 7.1 | 3.3 | 0.4 | . | 0.2 | . | . | 0.3 | . | 0.3 | 1.7 | . | 0.2 | 0.1 | . | . | . | . | . | . | . | . | . | 2.4 | 1.4 | 26.4 | | | 13 | 6 | 5 | 2 |
| | | Elberberg | 320 | 1.7 | 8.8 | 0.2 | . | . | 5.1 | 3.3 | . | . | . | . | . | . | 0.1 | 1.5 | . | . | . | . | . | 0.4 | . | . | . | . | . | . | . | 5.1 | 2.0 | 28.2 | 70 | − 12 | 10 | 7 | 5 | 2 |
| | | Fritzlar-Auerwarte | 172 | . | 7.9 | 0.0 | 0.0 | . | 5.6 | 3.8 | 0.5 | . | . | . | . | 0.0 | 0.2 | . | 0.8 | . | . | . | 0.0 | 0.0 | . | . | . | . | . | . | . | 3.0 | 0.4 | 22.2 | 50 | − 22 | 8 | 4 | 3 | 2 |
| | Eder, Schwalm | Meiches | 466 | . | 8.0 | 0.5 | . | 8.4 | 37.0 | 1.5 | . | . | . | . | . | . | . | . | . | . | . | . | 0.3 | 1.0 | . | . | . | . | . | . | . | 2.0 | 3.0 | 61.7 | 72 | − 24 | 9 | 7 | 4 | 6 |
| | | Alsfeld | 271 | . | 2.8 | . | . | . | 12.8 | 3.2 | 1.1 | . | . | . | . | 0.4 | . | . | . | . | . | . | 0.3 | 0.0 | . | . | . | . | . | . | . | 1.6 | 1.4 | 23.6 | 42 | − 33 | 8 | 6 | 3 | 6 |
| | | Holzburg | 267 | . | 10.4 | 0.2 | . | . | 10.1 | 1.6 | 0.5 | 0.1 | 0.0 | . | 0.3 | . | . | . | 0.2 | . | . | . | 0.0 | . | . | . | . | . | . | . | . | 1.3 | 1.3 | 26.0 | 57 | − 20 | 10 | 5 | 4 | 2 |
| | | Seigertshausen | 353 | 1.2 | 9.5 | 0.2 | 0.1 | . | 9.1 | 2.3 | 0.9 | 0.0 | . | . | . | . | . | . | 0.4 | . | 0.0 | . | 0.2 | 0.0 | . | . | . | . | . | . | . | 3.5 | 1.5 | 28.9 | | | 11 | 6 | 6 | 5 |
| | | Treysa | 210 | 1.0 | 7.8 | 0.2 | 0.1 | 0.2 | 10.0 | 2.4 | 0.5 | 0.1 | . | . | . | 0.1 | . | . | 0.3 | 0.0 | . | . | . | 0.0 | 0.0 | . | . | . | . | . | . | 1.4 | 0.9 | 25.0 | | | 13 | 5 | 7 | 2 |
| | | Armsfeld | 375 | . | 7.0 | . | . | . | 15.3 | 4.0 | 0.1 | . | . | . | . | . | . | . | 1.4 | . | . | . | 0.0 | 0.3 | . | . | . | . | . | . | . | 4.9 | 1.9 | 34.9 | 52 | − 32 | 8 | 6 | 4 | 2 |
| | | Frielendorf | 245 | . | 6.8 | . | . | . | 10.1 | 1.4 | 0.3 | . | . | . | . | . | . | . | . | . | . | . | . | . | . | . | . | . | . | . | . | 2.3 | 4.5 | 25.4 | 56 | − 20 | 6 | 5 | 3 | 3 |
| | Eder bis Vereinigg. | Wilhelmshöhe | 523 | 1.1 | 8.0 | 0.2 | . | . | 4.7 | 1.4 | 0.2 | 0.3 | . | . | . | . | . | . | 1.0 | . | . | . | . | 0.5 | . | 0.1 | 0.4 | 0.3 | . | . | . | 5.2 | 3.2 | 26.6 | 44 | − 35 | 14 | 7 | 13 | 9 |
| | | Kassel-Waldau | 148 | 0.6 | 6.0 | 0.0 | . | . | 6.0 | 0.1 | 0.2 | 0.1 | . | . | . | 0.0 | . | . | 0.4 | . | . | . | 0.2 | 0.4 | . | . | . | . | . | . | . | 4.8 | 2.1 | 20.9 | 45 | − 26 | 11 | 4 | 4 | 2 |
| | | Steinberghaus | 445 | 0.8 | 19.5 | 1.8 | 0.9 | . | 7.2 | 1.8 | 1.2 | 1.1 | . | . | . | . | . | . | 0.0 | . | . | . | . | 2.9 | . | 0.0 | 0.0 | . | . | . | . | 9.2 | 7.2 | 53.6 | | | 11 | 9 | 6 | 6 |
| | | Mönchehof | 241 | 0.6 | 9.0 | 0.2 | 0.1 | . | *6.0* | *2.0* | *1.0* | *1.0* | . | . | . | . | . | . | 1.2 | . | . | . | . | 0.2 | . | . | . | . | . | . | . | 4.0 | 0.7 | 26.0 | 51 | − 25 | 12 | 6 | 6 | 2 |
| Vereinigung bis Aller | Weser | Vaake | 118 | . | 8.8 | . | . | . | 12.4 | 0.3 | . | 0.2 | . | . | . | . | . | . | . | . | . | . | 0.0 | 0.0 | . | . | . | . | . | . | . | 10.2 | 1.9 | 33.8 | | | 6 | 4 | 3 | 2 |
| | | Torfhaus i. Soll. | 491 | 0.5 | 12.5 | 1.1 | 2.9 | . | 12.5 | 1.5 | 2.1 | 2.3 | . | . | . | 0.6 | . | . | 1.0 | . | 0.0 | . | . | 1.0 | . | . | . | . | . | . | . | 6.5 | 4.8 | 49.3 | | | 13 | 11 | 6 | 8 |
| | | Uslar | 170 | 0.4 | 6.2 | 0.8 | 1.0 | . | 7.3 | 1.2 | 1.6 | 2.1 | . | . | . | 0.8 | . | . | 0.6 | . | . | . | 0.6 | 1.0 | . | . | 0.1 | . | . | . | . | 7.0 | 2.0 | 32.7 | | | 15 | 9 | 5 | 2 |
| | Diemel | Giebringhausen | 415 | 0.1 | 15.0 | 0.1 | 0.1 | . | 11.8 | 5.0 | 0.3 | 0.5 | 0.1 | . | . | . | . | 0.1 | 3.0 | 0.2 | . | . | 0.2 | 0.5 | . | 0.2 | . | . | . | . | . | 3.3 | 4.2 | 44.7 | | | 17 | 6 | 7 | 6 |
| | | Beringhausen | 315 | 0.5 | *6.2* | 0.1 | . | . | *15.2* | 4.1 | 2.2 | . | . | . | . | 0.5 | . | . | 6.2 | 1.3 | . | . | 0.8 | 1.3 | 1.1 | . | . | . | . | . | . | 2.7 | 8.1 | 52.1 | 61 | − 33 | 14 | 10 | 5 | 2 |
| | | Mengeringhausen | 287 | . | 10.6 | . | . | . | 4.8 | 4.2 | . | 0.1 | . | . | . | . | . | 1.8 | 2.3 | . | . | . | . | 0.2 | . | . | . | . | . | . | . | 5.2 | 3.0 | 32.2 | 59 | − 22 | 9 | 7 | 3 | 6 |
| | | Warburg | 204 | 1.4 | 6.3 | 2.2 | . | . | 1.7 | 2.5 | . | . | . | . | . | . | . | . | 1.5 | . | . | . | . | . | . | 0.0 | . | . | . | . | . | 4.6 | 1.3 | 21.5 | 44 | − 28 | 8 | 8 | 4 | 3 |
| | | Escheberg | 270 | 1.0 | 12.0 | 0.2 | 0.2 | . | 3.1 | 2.0 | 0.3 | 0.7 | . | . | . | . | . | . | 1.0 | 1.0 | . | . | . | . | . | . | . | . | . | . | . | 4.4 | 2.7 | 28.7 | 55 | − 24 | 13 | 8 | 6 | 6 |
| | | Grebenstein | 190 | 2.0 | 9.0 | . | . | . | 4.0 | 1.0 | . | 1.2 | . | . | . | . | . | . | 1.1 | . | . | . | . | . | . | . | . | . | . | . | . | 5.3 | 0.0 | 23.6 | 52 | − 22 | 7 | 7 | 2 | 2 |
| | | Langenthal | 265 | 0.1 | 8.6 | 0.5 | 0.8 | . | 5.2 | 1.1 | 0.7 | 2.3 | . | . | . | . | . | . | 1.8 | . | . | . | . | 0.9 | . | 0.3 | . | . | . | . | . | 8.1 | 2.5 | 32.9 | 49 | − 34 | 13 | 7 | 6 | 5 |
| | Nehe | Borlinghausen | 260 | 0.7 | 11.9 | 0.1 | 0.9 | . | 6.2 | 2.0 | 3.3 | 2.5 | . | . | . | 0.1 | 0.1 | . | 1.6 | . | . | . | 0.3 | 1.2 | . | . | . | . | . | . | . | 9.3 | 3.4 | 43.6 | 58 | − 32 | 15 | 9 | 6 | 2 |
| | | Driburg, Bad, I | 230 | 0.3 | 11.8 | 3.0 | 1.7 | . | 11.5 | 1.9 | 6.2 | 4.2 | . | . | . | 0.9 | . | 0.6 | 3.5 | . | . | . | 0.0 | 1.8 | . | . | 0.5 | . | . | . | . | 13.8 | 4.0 | 65.7 | 62 | − 40 | 15 | 11 | 5 | 2 |
| | | Brakel | 163 | 2.4 | 8.6 | 5.0 | 1.7 | . | 5.4 | 0.2 | 8.1 | 7.6 | . | . | . | 0.3 | . | 0.1 | 3.4 | . | . | . | 1.0 | 0.5 | . | 0.2 | . | 0.0 | . | . | . | 0.7 | 3.3 | 48.5 | 66 | − 25 | 16 | 10 | 4 | 2 |
| | Weser | Holzminden | 186 | . | 5.7 | 0.3 | 1.1 | . | 5.4 | 5.0 | 0.5 | 1.2 | . | . | . | 1.0 | . | . | 1.1 | . | . | . | . | . | . | . | . | . | . | . | . | 4.9 | 1.6 | 28.8 | | | 11 | 9 | 3 | 2 |
| | | Stadtoldendorf | 228 | 0.8 | 3.4 | 0.4 | . | . | 11.2 | 1.2 | 1.4 | 1.4 | . | . | . | . | . | . | 0.4 | . | . | . | . | 0.8 | . | . | . | . | . | . | . | 2.6 | 4.4 | 28.0 | 40 | − 42 | 11 | 7 | 4 | 2 |
| | | Ottenstein | 300 | . | 4.6 | . | 1.1 | . | 8.7 | 1.2 | 1.0 | 1.1 | . | . | . | . | . | 3.2 | . | . | . | . | . | . | . | . | . | . | . | . | . | 4.4 | 1.6 | 26.9 | 32 | − 58 | 9 | 9 | 4 | 2 |
| | Emmer | Veldrom | 350 | . | 5.6 | 0.7 | 1.0 | 0.8 | 7.0 | 1.4 | 2.9 | 3.2 | . | . | . | . | . | . | 3.9 | . | . | . | . | 1.0 | . | 0.0 | . | . | . | . | . | 6.9 | 3.0 | 37.4 | 32 | − 80 | 12 | 10 | 5 | 6 |
| | | Nassengrund | 192 | . | 6.2 | . | 1.0 | . | 8.7 | 0.4 | 2.7 | 1.0 | . | . | . | . | . | . | 3.3 | . | . | . | 0.6 | 0.4 | . | . | . | . | . | . | . | 6.5 | 1.2 | 32.0 | 44 | − 41 | 11 | 8 | 3 | 3 |
| | | Großenberg | 328 | . | 8.4 | . | . | . | 11.0 | 2.3 | 1.2 | . | . | . | . | . | . | . | . | . | . | . | . | . | . | . | . | . | . | . | . | 13.7 | 1.9 | 38.5 | | | 6 | 6 | 3 | 3 |

## Dezember — Tägliche Niederschlagshöhen in Millimetern, gemessen um 7 Uhr morgens — 1942

| Flußgebiet | | Ort | Seehöhe m | 1 | 2 | 3 | 4 | 5 | 6 | 7 | 8 | 9 | 10 | 11 | 12 | 13 | 14 | 15 | 16 | 17 | 18 | 19 | 20 | 21 | 22 | 23 | 24 | 25 | 26 | 27 | 28 | 29 | 30 | 31 | Monatssumme mm | Monatssumme % der Norm. | Abweichung v. d. Norm. | Zahl der Tage mit Niederschl. ≥ 0.1 | Niederschl. ≥ 1.0 | * ≥ 0.1 | ▣ |
|---|---|---|---|---|---|---|---|---|---|---|---|---|---|---|---|---|---|---|---|---|---|---|---|---|---|---|---|---|---|---|---|---|---|---|---|---|---|---|---|---|
| Vereinigung bis Aller | Weser | Klein-Süntel | 165 | 0.2 | 5.6 | . | 1.8 | . | 4.6 | 0.3 | 2.1 | 1.8 | 0.1 | . | . | 0.6 | . | . | 2.2 | . | . | . | 0.2 | 1.7 | . | . | . | . | . | . | . | 9.6 | 2.2 | 33.0 | | | 14 | 9 | 3 | 2 |
| | | Hameln | 85 | 0.1 | 8.9 | 0.3 | 1.1 | . | 7.5 | 1.2 | 0.9 | 1.0 | . | . | 0.0 | 1.8 | . | . | 3.4 | 0.0 | . | . | 0.8 | 0.4 | . | . | . | . | . | . | . | 6.4 | 1.4 | 34.7 | 56 | − 28 | 14 | 9 | 4 | 2 |
| | | Maierberg | 253 | . | 12.0 | . | . | 0.5 | 7.3 | . | 2.3 | . | . | . | . | 2.8 | . | . | 4.1 | . | . | . | 2.0 | 0.6 | . | . | . | . | . | . | . | 7.0 | 2.0 | 40.6 | | | 10 | 8 | 3 | 2 |
| | | Rinteln (Stadt) | 56 | 2.2 | 6.6 | 0.2 | 0.9 | 0.2 | 5.0 | 1.2 | 2.4 | 0.1 | . | . | . | 0.4 | . | . | 5.5 | . | . | . | 0.6 | . | 0.3 | . | . | . | . | . | . | 3.6 | 0.9 | 30.1 | 60 | − 20 | 15 | 7 | 2 | 2 |
| | Werre | Detmold | 178 | 0.3 | 13.7 | 0.7 | 1.9 | . | 15.9 | 2.0 | 5.0 | 2.2 | 0.0 | . | 0.0 | 1.6 | . | 0.0 | 5.6 | . | . | . | 1.9 | 0.9 | . | . | . | . | . | . | . | 4.9 | 4.9 | 61.5 | 77 | − 19 | 14 | 11 | 6 | 2 |
| | | Herford (Ortsiekerstr.) | 77 | 0.4 | 9.1 | 0.4 | 0.5 | . | 9.6 | 0.9 | 3.6 | 0.8 | . | . | . | 0.2 | . | . | 7.5 | . | . | . | 1.0 | 0.7 | . | . | . | . | . | . | . | 6.3 | 2.0 | 43.0 | 70 | − 18 | 14 | 7 | 2 | 2 |
| | | Bielefeld, Senne I | 142 | 0.5 | 4.2 | 0.1 | 1.2 | . | 9.0 | 2.4 | 3.1 | 2.3 | . | . | 0.1 | 0.4 | . | 0.1 | 1.6 | . | 0.1 | . | 1.0 | 2.0 | . | 0.1 | . | . | . | . | . | 10.2 | 2.4 | 40.8 | 53 | − 36 | 18 | 11 | 5 | 2 |
| | | Melle | 79 | . | 6.1 | 0.3 | . | . | 20.8 | 1.3 | 8.8 | 5.4 | 0.6 | . | . | 0.6 | . | 0.4 | 9.0 | 0.2 | 0.3 | . | 0.5 | . | . | . | . | . | . | . | . | 8.7 | 0.7 | 63.7 | 85 | − 11 | 15 | 7 | 2 | 2 |
| | | Volmerdingsen | 160 | 2.3 | 6.4 | . | . | . | 6.9 | 0.3 | 1.4 | 1.5 | . | . | . | 0.5 | . | . | 8.4 | . | . | . | 0.6 | 0.7 | . | . | . | . | . | . | . | 8.8 | 0.7 | 38.6 | | | 12 | 7 | 2 | 2 |
| | Emer | Minden | 46 | . | 6.7 | . | 0.9 | . | 4.9 | 0.6 | 0.8 | 0.5 | 0.0 | 1.3 | . | 0.0 | . | 0.0 | 7.8 | . | . | . | 0.5 | 0.4 | . | . | . | . | . | . | . | 4.5 | 1.2 | 30.1 | 58 | − 22 | 12 | 6 | 2 | . |
| | | Schlüsselburg | 32 | 0.3 | 8.8 | 1.0 | 0.3 | . | 3.3 | 0.7 | 1.5 | 1.3 | . | . | . | 0.6 | . | 0.1 | 8.9 | . | . | . | 0.4 | 0.4 | . | . | . | . | . | . | . | 4.0 | 2.9 | 34.5 | 69 | − 16 | 15 | 8 | 3 | 3 |
| | Aue | Lübbecke | 86 | 0.1 | 6.8 | . | 1.1 | . | 8.3 | 1.2 | 0.6 | 0.9 | 0.1 | . | . | 0.7 | . | . | 12.0 | . | . | . | 0.4 | 0.4 | . | . | . | . | . | . | . | 5.7 | . | 38.3 | 64 | − 21 | 13 | 6 | 1 | . |
| | | Essern | 46 | 0.0 | 6.2 | 0.0 | 0.8 | . | 3.2 | 0.4 | 0.9 | 1.1 | . | . | . | . | . | 1.2 | 12.0 | 0.2 | 0.0 | . | 0.0 | . | . | . | . | . | . | . | 0.0 | 8.1 | 3.5 | 37.6 | 73 | − 14 | 11 | 7 | 3 | 2 |
| | | Freistatt | 40 | 1.8 | 1.2 | 0.0 | 0.0 | . | 4.2 | 3.9 | 4.3 | 1.1 | . | . | . | . | 0.0 | 0.0 | 17.6 | . | . | . | . | 0.2 | . | . | . | . | . | 0.8 | 2.4 | 5.7 | 1.5 | 44.7 | 83 | − 9 | 12 | 10 | 4 | 4 |
| | Weser | Rehburg | 37 | 1.8 | 6.7 | . | 1.7 | . | 1.2 | 0.7 | 1.5 | 1.4 | . | . | . | . | . | 0.9 | 6.8 | . | . | . | . | 0.5 | . | . | . | . | . | . | . | 5.6 | 0.6 | 29.4 | | | 12 | 8 | 2 | 2 |
| | | Nienburg | 25 | 0.6 | 6.5 | 0.0 | 0.6 | 0.5 | 3.6 | 0.8 | 2.7 | 1.9 | . | . | . | . | . | 0.2 | 10.2 | . | . | . | 0.9 | 0.5 | . | . | . | . | . | . | . | 7.4 | 2.8 | 39.2 | 66 | − 20 | 14 | 7 | 3 | 2 |
| | | Haßbergen | 24 | . | 1.4 | 1.9 | 1.3 | 2.1 | 2.3 | 1.2 | 2.8 | 0.8 | . | . | . | . | . | 0.3 | 6.6 | . | . | . | . | . | . | . | . | . | . | . | . | 9.3 | 1.6 | 31.6 | | | 12 | 10 | 2 | 2 |
| Aller | Aller | Weferlingen | 90 | 0.1 | 4.3 | 0.2 | 0.5 | . | 1.3 | 1.4 | 1.3 | 0.9 | . | . | . | 0.0 | . | . | . | . | 0.1 | . | . | 0.0 | . | . | . | . | . | . | . | . | 0.6 | 1.4 | 12.1 | 26 | − 34 | 11 | 5 | 5 | 2 |
| | | Danndorf | 72 | 0.5 | 5.1 | . | . | . | 1.8 | 0.4 | . | 1.9 | . | . | . | . | . | . | . | . | . | . | . | 0.2 | . | . | . | . | . | . | . | 2.7 | 1.2 | 13.8 | 30 | − 33 | 8 | 5 | 2 | 2 |
| | | Wittingen | 85 | 2.0 | 6.3 | 0.3 | 0.9 | 0.6 | 3.8 | 1.1 | 3.4 | 1.2 | . | . | . | . | . | . | . | . | . | . | . | 1.5 | . | . | . | . | . | . | . | 6.3 | 11.4 | 38.8 | 68 | − 18 | 12 | 9 | 2 | 2 |
| | | Triangel | 54 | 0.6 | 7.4 | 0.8 | 0.8 | . | 1.8 | 2.3 | 3.5 | 1.5 | 0.0 | . | . | . | . | . | 0.0 | . | 0.0 | . | 0.0 | 0.8 | . | . | . | . | . | . | . | 6.1 | 2.2 | 27.8 | 52 | − 26 | 11 | 7 | 6 | 2 |
| | Oker | Goslar (Flugh.) | 249 | 0.4 | 5.7 | 0.0 | 1.1 | . | 6.3 | 0.4 | 0.6 | 0.5 | . | . | . | 0.3 | . | . | 0.4 | . | . | . | . | 0.4 | . | . | . | . | . | . | . | 0.0 | 0.2 | 16.3 | 21 | − 59 | 11 | 3 | 4 | 1 |
| | | Vienenburg | 150 | 0.1 | 6.5 | 0.6 | 1.1 | . | 1.5 | 1.7 | 0.4 | 0.1 | . | . | . | . | 0.0 | . | 0.1 | . | . | . | . | 0.1 | . | . | . | . | . | . | . | 0.5 | 0.0 | 12.7 | | | 11 | 4 | 5 | 2 |
| | | Schmatzfeld | 198 | 0.3 | 4.8 | 0.3 | 0.2 | . | 0.8 | 1.3 | . | . | . | . | . | . | . | . | . | . | . | . | . | . | . | . | . | . | . | . | 0.1 | 0.7 | 8.5 | 23 | − 30 | 8 | 2 | 4 | . |
| | | Hedeper | 120 | . | 4.0 | . | . | . | . | 0.6 | 1.8 | . | . | . | . | . | . | . | . | . | . | . | . | . | . | . | . | . | . | . | . | 0.6 | . | 7.0 | | | 4 | 2 | 1 | 1 |
| | | Groß-Rode | 290 | 2.4 | 7.6 | 0.7 | 0.3 | . | 1.0 | 0.9 | 0.7 | . | . | . | . | 0.6 | . | . | . | . | . | . | . | 0.3 | . | . | . | . | . | . | . | 3.8 | 1.9 | 20.2 | 34 | − 38 | 11 | 5 | 6 | 2 |
| | | Wolfenbüttel | 82 | 0.4 | 2.2 | 0.1 | . | . | . | . | 0.3 | 0.1 | . | . | . | . | . | . | . | . | . | . | . | 0.2 | . | . | . | . | . | . | . | 0.6 | 0.3 | 4.2 | 10 | − 36 | 8 | 1 | 3 | 2 |
| | | Helmstedt (Stadt) | 137 | Tabelle nicht mehr vorhanden | | | | | | | | | | | | | | | | | | | | | | | | | | | | | *15.0* | *31* | *− 34* | | | | |
| | | Kampen | 85 | 0.4 | 6.2 | 0.2 | 1.3 | . | 1.6 | 0.8 | 3.4 | 1.5 | . | . | . | 0.2 | . | . | 0.1 | . | 0.0 | . | 0.1 | 0.6 | . | . | . | . | . | . | . | 3.3 | 2.1 | 21.8 | 42 | − 31 | 14 | 7 | 6 | 3 |
| | Aller | Groß Ösingen | 76 | 1.9 | 4.8 | 0.9 | 0.4 | 0.0 | 3.9 | 4.1 | . | . | . | 0.9 | . | 2.5 | . | . | 0.1 | . | . | 0.1 | 0.1 | . | . | . | . | . | . | . | . | 6.5 | 0.8 | 27.0 | 44 | − 34 | 13 | 6 | 6 | 2 |
| | | Unterlüß | 100 | 2.1 | 10.4 | . | . | . | 7.9 | | 2.6 | 1.1 | . | . | . | . | . | 1.0 | . | . | . | . | . | 1.5 | . | . | . | . | . | . | . | 9.8 | 0.3 | 36.7 | 58 | − 27 | 10 | 7 | 3 | 3 |
| | | Celle-Witzenbruch | 39 | 0.7 | 6.5 | 0.0 | 1.4 | . | 2.9 | 1.8 | 3.8 | 1.0 | . | . | . | 0.9 | . | 0.0 | 0.3 | . | 0.0 | . | 0.0 | 1.0 | . | . | . | . | . | . | . | 4.0 | 1.3 | 25.6 | 41 | − 37 | 13 | 9 | 6 | 2 |
| | Fuhse | Lichtenberg | 185 | 1.0 | 5.7 | . | 1.0 | . | 3.8 | 0.7 | 4.0 | 0.7 | . | . | . | . | . | . | 0.7 | . | . | . | . | . | . | . | . | . | . | . | . | 3.3 | 1.3 | 22.2 | 42 | − 30 | 10 | 7 | 5 | 2 |
| | | Groß-Bülten | 75 | 1.4 | 3.4 | . | . | . | 1.9 | 0.7 | 2.4 | . | . | . | . | . | . | . | . | . | . | . | . | . | . | . | . | . | . | . | . | 2.3 | 1.1 | 13.2 | 28 | − 33 | 7 | 6 | 3 | 2 |
| | | Uetze | 50 | 0.5 | 7.5 | 0.6 | 0.9 | . | 2.8 | 1.0 | 4.5 | 0.8 | . | . | . | . | . | . | . | . | . | . | . | 1.5 | . | . | . | . | . | . | . | 6.3 | 1.1 | 27.5 | 50 | − 28 | 11 | 7 | 3 | 2 |
| | | Lehrte | 62 | 0.5 | 5.0 | 0.0 | . | . | 1.8 | 1.1 | 2.2 | 0.0 | . | . | . | . | . | . | . | . | . | . | . | 2.2 | . | . | . | . | . | . | . | 3.3 | 3.0 | 19.1 | 37 | − 32 | 8 | 7 | 3 | 4 |
| | Aller | Munster Lager | 80 | 3.3 | 10.0 | 1.2 | . | . | 7.0 | 2.7 | 3.8 | 1.8 | 0.6 | . | . | . | . | 1.0 | 1.6 | . | . | . | . | 1.8 | . | . | . | . | . | . | . | 9.5 | . | 44.3 | 63 | − 26 | 12 | 11 | 3 | 1 |
| | | Berkhof | 35 | 2.3 | 6.4 | 1.7 | 1.9 | . | 3.0 | 1.9 | 2.7 | 1.4 | . | . | . | . | . | 0.0 | 1.1 | . | . | . | 0.3 | 0.7 | . | . | . | . | . | . | . | 8.4 | 0.5 | 32.3 | | | 13 | 10 | 5 | 2 |
| | Leine | Uder | 235 | 0.2 | 9.8 | 0.0 | 0.6 | . | 5.8 | 2.8 | 0.1 | 0.1 | . | . | . | 0.0 | . | . | 0.0 | . | . | . | 0.0 | 0.3 | . | . | . | . | . | . | . | 5.5 | 2.3 | 27.5 | 54 | − 24 | 10 | 5 | 3 | 3 |
| | | Friedland (Leine) | 177 | . | 6.9 | 1.2 | 0.5 | . | 3.7 | 2.3 | 0.2 | 0.2 | . | . | . | . | . | . | 0.3 | . | . | . | . | 0.1 | . | . | . | . | . | . | . | 0.9 | 3.0 | 19.3 | | | 11 | 5 | 5 | 0 |
| | | Roringen | 315 | 0.5 | 3.0 | 1.8 | 0.8 | . | 4.3 | 0.4 | 0.3 | . | . | . | . | . | . | . | . | . | . | . | 0.0 | 0.3 | . | . | . | . | . | . | . | 3.4 | 1.5 | 16.3 | 31 | − 36 | 10 | 5 | 4 | 2 |
| | Leine, Rhume | Wehnde | 286 | 0.4 | 3.9 | 0.4 | 1.0 | . | 4.6 | 1.2 | 0.4 | 0.1 | . | . | . | 0.2 | . | . | 0.2 | . | . | . | . | 0.4 | . | . | . | . | . | . | . | 0.9 | 3.6 | 17.3 | 30 | − 39 | 13 | 5 | 5 | 4 |
| | | Gieboldehausen | 155 | 1.8 | 6.5 | 0.5 | 0.8 | . | 5.4 | 1.6 | 0.3 | 0.3 | . | . | . | . | . | . | 0.3 | . | . | . | 0.1 | . | . | . | . | . | 0.2 | 0.3 | 3.5 | 2.6 | 24.3 | 48 | − 26 | 15 | 6 | 4 | 3 |
| | | Oderhaus | 430 | 1.5 | 9.5 | 2.5 | 2.2 | 2.1 | 19.8 | 3.6 | 5.1 | 2.7 | . | . | . | 1.1 | . | . | . | . | . | . | 0.4 | . | . | . | . | . | . | . | 4.6 | 5.8 | 60.9 | 41 | − 86 | 13 | 12 | 7 | 9 |
| | | Odertalsperre | 320 | 1.6 | 11.6 | 1.6 | 4.6 | . | 12.8 | 8.2 | 6.0 | 7.1 | . | . | . | . | . | . | . | . | . | . | . | 2.8 | . | . | . | . | . | . | . | 6.4 | 5.2 | 67.9 | | | 11 | 11 | 6 | 7 |
| | | Schluft | 580 | 6.9 | 9.4 | 6.8 | 7.2 | . | 26.3 | 4.7 | 18.4 | . | . | . | . | 1.4 | . | . | 0.8 | . | . | . | . | 4.3 | . | . | . | . | . | . | . | 7.8 | 6.9 | 100.9 | 63 | − 60 | 12 | 11 | 7 | 23 |
| | | Sieber (Oberförsterei) | 340 | 1.0 | 10.0 | 2.8 | 4.0 | . | 17.2 | 7.0 | 6.6 | 5.4 | . | . | . | 1.1 | . | 0.1 | 0.2 | . | . | . | . | 2.4 | . | . | . | . | . | . | . | 6.8 | 9.4 | 74.0 | 51 | − 71 | 14 | 12 | 6 | 8 |
| | | Osterode | 230 | . | 9.3 | 0.3 | 1.8 | . | 9.7 | 4.3 | 2.2 | 3.4 | . | . | . | 0.6 | . | . | 0.2 | . | . | . | 0.1 | 0.7 | . | . | . | . | . | . | . | 4.4 | 5.0 | 42.0 | 62 | − 26 | 13 | 8 | 4 | 3 |
| | | Grund, Bad | 325 | 0.7 | 12.3 | 0.8 | 2.2 | . | 7.8 | 3.5 | 2.5 | 3.0 | 0.6 | . | . | 0.3 | . | . | 0.5 | . | . | . | . | 1.4 | . | . | . | . | . | . | . | 6.5 | 6.6 | 48.7 | 56 | − 39 | 14 | 9 | 6 | 6 |
| | Leine | Fredelsloh | 260 | 1.2 | 8.1 | 0.3 | 1.0 | . | 5.1 | 1.3 | 0.6 | 1.2 | . | . | . | 0.7 | . | . | . | 0.4 | . | . | . | . | . | 0.4 | . | . | . | . | . | 3.7 | 1.6 | 25.6 | 37 | − 44 | 13 | 8 | 6 | 3 |
| | | Wrescherode | 150 | 0.2 | 7.3 | 0.5 | 1.1 | . | 11.1 | 2.1 | 0.8 | 2.0 | . | . | . | 0.4 | . | . | 0.3 | . | . | . | . | . | . | . | . | . | . | . | . | 3.1 | 2.2 | 31.1 | 57 | − 23 | 12 | 7 | 5 | 4 |
| | | Salzhemmendorf | 118 | 1.2 | 7.4 | . | . | . | 12.2 | 0.1 | 3.8 | 1.2 | . | . | . | 0.9 | . | . | 1.5 | . | . | . | 0.5 | 0.8 | . | . | . | . | . | . | . | 7.6 | 2.1 | 39.3 | 57 | − 29 | 12 | 8 | 2 | 2 |

| Flußgebiet | | Ort | Seehöhe m | 1 | 2 | 3 | 4 | 5 | 6 | 7 | 8 | 9 | 10 | 11 | 12 | 13 | 14 | 15 | 16 | 17 | 18 | 19 | 20 | 21 | 22 | 23 | 24 | 25 | 26 | 27 | 28 | 29 | 30 | 31 | Monatssumme mm | Monatssumme % der Norm. | Abweichung v. d. Norm. | Zahl der Tage mit Niederschl. ≧0.1 | Niederschl. ≧1.0 | * ≧0.1 | ⊡ |
|---|---|---|---|---|---|---|---|---|---|---|---|---|---|---|---|---|---|---|---|---|---|---|---|---|---|---|---|---|---|---|---|---|---|---|---|---|---|---|---|
| Aller | Leine | Springe | 105 | 0.3 | 9.7 | . | . | . | 7.0 | 2.3 | 2.1 | 0.9 | . | . | . | 0.3 | . | . | 1.9 | . | . | . | 0.9 | 1.2 | . | . | . | . | . | . | . | 7.2 | 2.7 | 36.5 | 56 | − 29 | 12 | 8 | 2 | 2 |
| | Leine, Innerste | Clausthal-Zellerfeld | 566 | 1.2 | 13.1 | 1.5 | 3.9 | . | 17.5 | 4.3 | 4.3 | 4.8 | . | . | . | 1.8 | . | . | 0.7 | . | . | . | . | 3.1 | . | . | . | . | . | . | . | 10.9 | 2.4 | 69.5 | 52 | − 64 | 13 | 12 | 5 | 9 |
| | | Hahnenklee | 565 | 3.2 | 14.6 | 0.7 | 4.8 | . | 15.3 | 3.2 | 3.2 | 4.3 | . | . | . | 1.1 | . | . | 0.1 | . | . | . | 0.5 | 2.3 | . | . | . | . | . | . | . | 7.1 | 9.0 | 69.5 | 52 | − 64 | 15 | 11 | 7 | 9 |
| | | Lutter | 150 | 0.3 | 8.4 | . | 1.7 | . | 5.9 | 0.5 | 1.6 | 0.7 | . | . | . | . | . | . | 0.6 | . | . | . | . | . | . | . | . | . | . | . | . | 2.4 | 2.4 | 24.5 | 47 | − 28 | 10 | 6 | 4 | 2 |
| | | Seesen | 220 | 1.8 | 4.6 | 1.5 | 1.9 | . | 5.1 | 1.1 | 1.6 | 5.2 | . | . | . | 0.8 | . | . | 0.1 | . | . | . | . | 0.5 | . | . | . | . | . | . | . | 3.0 | 1.9 | 29.1 | 47 | − 33 | 13 | 10 | 5 | 4 |
| | | Adenstedt | 191 | 0.7 | 7.2 | 0.3 | 0.2 | . | 6.4 | 2.0 | 2.2 | 1.0 | . | . | . | 0.6 | . | . | 0.5 | . | . | . | . | . | . | . | . | . | 0.4 | . | . | 7.5 | 4.0 | 33.0 | 56 | − 26 | 13 | 7 | 5 | 3 |
| | | Hildesheim (Stadt) | 87 | 0.6 | 5.0 | . | 0.6 | . | 5.2 | 0.6 | 0.8 | 0.2 | . | . | . | 0.4 | . | . | 0.6 | . | . | . | . | . | . | . | . | . | . | . | . | 3.8 | 3.6 | 21.4 | 46 | − 25 | 11 | 4 | 3 | 1 |
| | Leine | Hannover-Herrenh. | 50 | 1.2 | 6.0 | . | 0.3 | . | 0.9 | 1.3 | 2.1 | 0.9 | 0.1 | . | . | 1.1 | . | . | 1.6 | 0.1 | . | . | 0.0 | 0.2 | 0.0 | . | . | . | . | . | . | 3.9 | 1.6 | 21.3 | 43 | − 28 | 14 | 8 | 3 | 2 |
| | | Stadthagen | 68 | 0.8 | 7.2 | . | 1.1 | . | 4.0 | 0.0 | 2.2 | 1.2 | . | . | . | 1.5 | . | . | 4.7 | . | . | . | 0.1 | 0.6 | . | . | . | . | . | . | . | 5.0 | 1.8 | 30.2 | 55 | − 25 | 12 | 9 | 3 | . |
| | | Nienstadt | 175 | 3.1 | 7.2 | . | . | . | 4.1 | 2.6 | 2.5 | 1.4 | . | 0.1 | . | 0.5 | . | . | 2.9 | . | . | . | 0.6 | 0.8 | . | . | . | . | . | . | . | 10.1 | 4.7 | 40.6 | 60 | − 27 | 13 | 9 | 3 | 2 |
| | Aller | Bergen | 70 | 2.9 | 8.5 | 3.2 | 0.9 | . | 5.3 | 2.3 | 5.7 | 1.5 | . | . | . | . | . | 0.1 | 0.7 | . | . | . | 0.7 | 1.5 | . | . | . | . | . | . | . | 13.4 | 0.2 | 46.9 | 68 | − 22 | 14 | 9 | 3 | 3 |
| | | Soltau | 61 | 6.6 | 9.5 | 3.0 | 0.8 | . | 7.2 | 2.5 | 3.8 | 1.6 | 0.1 | . | . | 0.9 | . | 1.0 | 1.4 | . | 0.2 | . | 1.2 | 1.0 | . | . | . | . | . | . | . | 9.7 | 0.7 | 51.2 | 74 | − 18 | 17 | 12 | 5 | 4 |
| | | Walsrode | 35 | 2.3 | 6.4 | 0.8 | 1.0 | . | 2.8 | 3.7 | 3.3 | 0.2 | . | . | 0.0 | . | . | . | 2.2 | . | . | . | 0.8 | 0.1 | . | . | . | . | . | . | 3.2 | 9.7 | . | 36.5 | 59 | − 26 | 13 | 9 | 4 | 5 |
| | | Hedern | 20 | 4.5 | 11.0 | 3.0 | 0.8 | . | 5.2 | 0.3 | 3.2 | . | . | . | . | . | . | . | 5.0 | . | . | . | . | . | . | . | . | . | . | . | . | 0.5 | 1.2 | 34.7 | | | 10 | 7 | 3 | 2 |
| | | Verden | 25 | 1.4 | 5.6 | 0.4 | 0.9 | . | 2.0 | 1.7 | 2.0 | 0.6 | 0.1 | . | . | 0.3 | . | 0.3 | 5.4 | 0.0 | . | . | 0.5 | 0.1 | . | . | . | . | . | . | 0.1 | 5.2 | 1.1 | 27.7 | 47 | − 32 | 17 | 8 | 5 | 2 |
| Aller bis Mündung | Weser | Bremen (Flugh.) | 4 | 2.4 | 4.7 | 1.4 | 0.6 | . | 2.3 | 1.1 | 2.3 | 0.7 | 0.0 | . | . | 0.5 | 0.0 | 0.7 | 14.2 | . | 0.8 | . | 0.6 | 0.2 | . | 0.0 | . | . | . | . | . | 3.6 | 0.3 | 36.4 | 60 | − 24 | 16 | 8 | 5 | 3 |
| | | Bassum | 34 | 2.9 | 5.3 | 1.3 | . | 1.1 | 3.1 | 0.6 | 4.1 | 1.2 | . | . | . | . | . | . | 22.4 | . | 0.2 | . | 0.1 | 0.1 | . | . | . | . | . | . | . | 8.6 | 1.5 | 52.5 | 85 | − 9 | 14 | 10 | 3 | 1 |
| | Wümme | Scheeßel | 34 | 6.6 | 6.5 | 2.8 | 0.5 | . | 4.9 | 1.9 | 2.6 | 0.2 | 0.0 | . | 0.0 | 1.0 | 0.1 | 0.6 | 5.1 | . | . | . | 1.9 | . | . | . | . | . | . | . | . | 4.1 | 0.6 | 39.4 | | | 15 | 10 | 4 | 2 |
| | | Schneverdingen | 88 | 4.1 | 7.4 | 3.7 | 1.4 | . | 7.5 | 0.8 | 3.3 | 1.1 | 0.2 | . | . | 0.4 | 0.0 | . | 2.6 | . | . | . | 1.8 | 0.4 | . | . | . | . | . | . | . | 4.2 | 0.0 | 38.9 | 57 | − 29 | 14 | 10 | 5 | 4 |
| | | Rotenburg | 32 | 5.8 | 5.2 | 5.4 | 1.5 | . | 5.1 | 1.9 | 3.6 | 1.0 | 0.0 | . | . | 0.9 | 0.0 | 0.8 | 5.8 | . | 0.0 | . | 1.3 | 0.6 | . | 0.0 | . | . | . | . | . | 4.1 | 0.9 | 43.9 | 71 | − 18 | 15 | 11 | 5 | 5 |
| | | Visselhövede | 60 | 4.6 | 6.7 | 1.2 | 3.5 | . | 5.6 | 2.2 | 3.9 | 0.7 | . | . | . | 1.5 | . | 1.1 | 3.0 | . | . | . | 0.8 | 1.3 | . | . | . | . | . | . | . | 7.6 | 0.3 | 44.0 | 72 | − 17 | 15 | 12 | 5 | 5 |
| | | Hepstedt | 20 | 6.0 | 8.3 | 4.7 | 0.6 | . | 4.2 | 3.2 | 3.1 | 0.5 | 0.2 | . | . | 1.2 | 0.3 | 0.8 | 8.8 | 0.4 | 0.1 | . | 1.0 | 0.8 | . | . | . | . | . | . | . | 3.6 | 1.2 | 49.0 | 78 | − 14 | 19 | 11 | 4 | 5 |
| | | Osterholz | 20 | 1.8 | 5.3 | 5.7 | 2.5 | . | 3.5 | 2.9 | 3.2 | 0.7 | 0.0 | . | 0.0 | 0.9 | 0.2 | 1.2 | 11.6 | 0.0 | 0.7 | . | 1.3 | 1.3 | . | . | . | . | . | . | 0.2 | 0.6 | 3.8 | 1.3 | 48.7 | 92 | − 4 | 19 | 13 | 7 | 6 |
| | Hunte | Essen, Bad | 59 | 0.7 | 6.9 | . | 1.7 | . | 6.2 | 0.7 | 2.3 | 0.7 | 0.6 | . | . | 0.4 | . | . | 8.5 | . | . | . | 0.6 | 0.3 | . | . | . | . | . | . | . | 8.7 | 0.1 | 38.4 | 54 | − 32 | 14 | 6 | 3 | 2 |
| | | Lemförde | 43 | . | 2.1 | . | . | . | 5.6 | . | 1.5 | 0.2 | . | . | . | . | . | 0.1 | 10.9 | . | . | . | 0.9 | 0.3 | . | . | . | . | . | . | . | 9.7 | . | 31.3 | | | 9 | 5 | 1 | 2 |
| | | Diepholz (Stadt) | 39 | . | 9.0 | 0.4 | . | . | 3.1 | 0.8 | . | 1.3 | 1.2 | . | . | . | . | 0.5 | 17.8 | . | . | 0.7 | 0.7 | 0.3 | . | . | . | . | . | . | . | 9.5 | . | 45.3 | 75 | − 15 | 12 | 6 | 2 | 3 |
| | | Natenstedt | 40 | 2.0 | 7.6 | . | . | . | 0.0 | 3.9 | 6.6 | . | . | . | . | 0.2 | . | . | 20.3 | . | . | . | . | 1.5 | . | . | . | . | . | . | 0.0 | 6.9 | 1.6 | 50.6 | | | 9 | 8 | 2 | 2 |
| | | Oldenburg (Stadt) | 7 | 2.7 | 3.5 | 1.7 | 0.0 | . | 3.2 | 1.3 | 3.4 | 0.7 | . | . | . | 0.0 | 0.3 | 1.3 | 16.9 | 0.2 | 0.9 | 0.1 | 1.0 | 0.4 | . | 0.1 | . | . | . | . | 0.2 | 5.0 | 0.0 | 42.9 | 70 | − 18 | 18 | 10 | 5 | 3 |
| | | Kirchhatten | 30 | 3.5 | 1.7 | 1.7 | 3.8 | 0.1 | 1.6 | 2.6 | 4.9 | 0.2 | . | . | . | . | 0.2 | 0.9 | 18.3 | . | 0.3 | . | 0.8 | 0.2 | . | . | . | . | . | . | . | 0.8 | 12.0 | 53.6 | 82 | − 12 | 17 | 9 | 6 | 6 |
| | Weser | Moorriem-Paradies | 0 | 1.5 | 3.8 | 0.9 | 0.8 | . | 3.2 | 1.5 | 1.7 | 0.5 | 0.3 | . | 0.0 | 0.2 | 0.5 | 1.7 | 20.0 | . | 0.8 | . | 1.4 | 0.5 | 0.3 | 0.1 | . | 0.0 | . | . | 0.8 | 3.8 | 0.6 | 44.9 | | | 21 | 9 | 7 | 4 |
| | | Hagen | 8 | 3.9 | 3.4 | 12.9 | . | . | 7.1 | 2.6 | 4.9 | 0.2 | . | . | . | . | 2.2 | 2.0 | 17.5 | 0.1 | 1.2 | . | 2.2 | 0.8 | 0.3 | 0.7 | . | . | . | . | 1.9 | 2.0 | 0.6 | 66.5 | 108 | + 5 | 19 | 13 | 5 | 6 |
| | | Volkmarst | 20 | 8.9 | 5.1 | 3.4 | 6.6 | . | 5.0 | 2.3 | 3.6 | 0.0 | . | . | . | . | . | . | 14.8 | . | 0.4 | . | 2.8 | 2.3 | . | 0.0 | . | . | . | . | . | 6.4 | 1.1 | 61.7 | 97 | − 2 | 13 | 12 | 5 | 5 |
| | | Seefeld | 1 | 1.7 | 5.2 | 12.4 | . | . | 4.4 | 1.7 | 5.4 | 0.5 | . | . | . | 0.8 | 1.5 | 1.6 | 16.8 | . | 1.7 | 0.0 | 1.6 | 0.4 | 0.1 | 0.1 | . | . | . | . | 0.9 | 3.4 | . | 60.2 | 102 | + 1 | 18 | 12 | 4 | 4 |
| **Von der Weser bis zur Ems** | | | | | | | | | | | | | | | | | | | | | | | | | | | | | | | | | | | | | | | | |
| Ostfriesische Küste | Nordsee | Ruhwarden | 2 | 3.4 | 11.6 | 11.9 | 4.1 | . | 5.3 | 1.9 | 4.6 | . | . | . | . | . | 2.1 | 1.1 | 18.6 | . | 1.6 | . | 1.2 | 1.3 | . | . | . | . | . | . | . | 1.0 | 0.5 | . | 70.2 | 109 | + 6 | 15 | 14 | 5 | 4 |
| | | Rastede | 19 | 3.3 | 5.0 | 1.6 | 2.1 | . | 4.2 | 2.6 | 4.2 | 0.5 | 0.1 | . | . | . | 0.4 | 1.9 | 17.4 | . | 1.3 | . | . | 0.3 | . | . | . | . | . | . | . | 0.9 | 5.5 | 0.0 | 51.3 | | | 16 | 11 | 5 | 4 |
| | | Varel | 10 | 1.8 | 5.1 | 5.8 | 3.6 | . | 5.5 | 3.5 | 7.5 | 0.4 | . | . | . | 0.4 | 2.2 | 1.4 | 19.3 | . | 1.2 | 0.1 | 2.0 | 0.8 | 0.1 | . | 0.2 | . | . | . | . | 0.8 | 5.5 | . | 67.2 | 97 | − 2 | 20 | 13 | 6 | 5 |
| | | Upschört | 9 | 1.1 | 4.5 | 3.8 | 2.1 | . | 4.1 | 1.9 | 6.5 | . | . | . | . | 0.8 | 3.9 | . | 18.5 | . | 0.6 | . | 1.9 | . | 1.0 | 0.1 | . | . | . | . | 2.5 | 2.8 | . | 56.1 | 85 | − 10 | 16 | 13 | 6 | 3 |
| | | Wilhelmshaven | 4 | 0.2 | 5.0 | 7.3 | 2.0 | . | 4.3 | 1.6 | 3.8 | 1.2 | 0.0 | . | 0.0 | 0.1 | 2.1 | 1.1 | 17.5 | 0.2 | 1.0 | 0.0 | 1.6 | 0.7 | 0.0 | 0.4 | 0.0 | 0.0 | . | . | 0.3 | 3.0 | 0.0 | 53.4 | 91 | − 5 | 19 | 13 | 6 | 1 |
| | | Dykhausen | 1 | 5.0 | 6.5 | 1.0 | 8.0 | . | 4.5 | 2.4 | 6.0 | . | . | . | . | 1.1 | 4.0 | . | 15.0 | 2.1 | . | . | . | . | . | . | . | . | . | . | . | 3.0 | . | 58.6 | 94 | − 4 | 12 | 12 | 3 | 2 |
| | | Minsen | 2 | 7.0 | 11.3 | 6.8 | 5.9 | . | 5.9 | 2.7 | 4.4 | . | . | . | . | . | 5.6 | 1.2 | 17.8 | . | 1.4 | . | 2.9 | 0.7 | 0.4 | 0.9 | . | . | . | . | 5.9 | 2.6 | 0.0 | 83.4 | 134 | + 21 | 17 | 14 | 4 | 1 |
| | | Wangerooge | 2 | 5.1 | 10.1 | 5.6 | 11.3 | . | 5.9 | 2.7 | 2.5 | 0.3 | 0.1 | . | . | 0.0 | 3.0 | 1.0 | 23.7 | 0.3 | 1.3 | 0.0 | 2.0 | 0.8 | 0.2 | 0.6 | . | . | . | . | 2.6 | 3.4 | 0.1 | 82.6 | 130 | + 19 | 21 | 14 | 5 | 1 |
| | | Esens | 3 | 1.9 | 14.0 | 3.8 | 6.0 | . | 5.0 | 2.3 | 4.2 | . | . | . | . | 0.3 | 4.0 | 1.0 | 18.8 | 0.2 | 0.8 | . | 1.0 | 1.1 | 0.3 | 0.3 | . | . | . | . | 5.2 | 1.7 | 1.0 | 72.9 | 109 | + 6 | 20 | 15 | 1 | 1 |
| | | Negenmerten | 6 | 1.4 | 3.4 | 5.3 | 2.8 | . | 4.9 | 3.5 | 2.0 | 0.2 | . | . | . | 0.1 | 4.4 | 0.8 | 18.4 | . | 1.0 | 0.1 | 2.1 | 1.0 | . | 0.5 | . | . | . | . | 5.0 | 2.0 | 1.8 | 60.9 | | | 20 | 15 | 4 | 5 |
| | | Greetsiel | 1 | 2.7 | 4.4 | 4.3 | 3.6 | 4.9 | 3.7 | 6.1 | 3.2 | 0.2 | . | . | . | . | 3.2 | 0.7 | 17.4 | . | 1.3 | . | 3.2 | . | . | . | . | . | . | . | 4.3 | 6.8 | 3.2 | 73.2 | | | 17 | 15 | 3 | 1 |
| | | Theene | 1 | 3.3 | 4.2 | 2.6 | 6.8 | . | 3.9 | 2.6 | 3.1 | . | . | . | . | 0.3 | 4.6 | 0.8 | 18.4 | 0.2 | 1.8 | . | 2.3 | 0.1 | 0.3 | 0.3 | . | . | . | . | 4.0 | 3.2 | 0.5 | 63.3 | | | 20 | 13 | 7 | 2 |
| | | Aurich | 5 | 4.9 | 5.2 | 3.1 | 4.9 | . | 4.0 | 4.5 | 3.1 | 0.3 | . | . | . | . | 5.0 | 1.1 | 18.5 | . | 1.1 | . | 2.2 | 0.6 | . | 0.8 | . | . | . | . | 5.0 | 6.5 | 0.4 | 71.2 | | | 18 | 14 | 5 | 4 |

## Dezember — Tägliche Niederschlagshöhen in Millimetern, gemessen um 7 Uhr morgens — 1942

| Flußgebiet | | Ort | See-höhe m | 1 | 2 | 3 | 4 | 5 | 6 | 7 | 8 | 9 | 10 | 11 | 12 | 13 | 14 | 15 | 16 | 17 | 18 | 19 | 20 | 21 | 22 | 23 | 24 | 25 | 26 | 27 | 28 | 29 | 30 | 31 | Monatssumme mm | Monatssumme % der Norm. | Abweichung v. d. Norm. | Zahl der Tage mit Niederschl. ≥0.1 | Niederschl. ≥1.0 | * ≥0.1 | ⊠ |
|---|---|---|---|---|---|---|---|---|---|---|---|---|---|---|---|---|---|---|---|---|---|---|---|---|---|---|---|---|---|---|---|---|---|---|---|---|---|---|---|---|
| **Ems** | | | | | | | | | | | | | | | | | | | | | | | | | | | | | | | | | | | | | | | | | |
| Quelle bis Mündung | Quelle bis Aa | Hövelriege | 107 | 0.2 | 6.2 | 1.5 | 0.6 | . | 7.3 | 1.2 | 0.8 | 1.0 | . | . | . | 0.5 | . | . | 6.5 | . | . | . | 0.3 | 0.2 | . | . | . | . | . | . | . | 9.4 | 1.3 | 37.0 | 51 | − 36 | 14 | 8 | 4 | 2 |
| | | Rheda | 71 | 0.4 | 9.5 | 0.8 | . | . | 11.0 | 1.2 | 2.5 | 0.9 | . | . | . | . | . | . | 6.1 | . | . | . | . | . | . | . | . | . | . | . | . | 8.8 | . | 41.2 | 61 | − 26 | 9 | 6 | 1 | 2 |
| | | Senne II (Bielef. Pst.) | 126 | 0.0 | 4.8 | 1.1 | 0.8 | . | 9.5 | 1.6 | 3.1 | 2.6 | . | . | . | 0.5 | . | . | 6.0 | . | . | . | 0.8 | 0.7 | . | 0.0 | . | . | . | . | . | 11.4 | 2.7 | 45.6 | 60 | − 31 | 13 | 9 | 4 | 2 |
| | | Heerde | 66 | . | . | . | 1.2 | . | 22.7 | 6.8 | . | . | . | . | 0.3 | 0.0 | . | . | 7.9 | . | 0.1 | 0.0 | . | 4.9 | . | . | . | . | . | . | . | 4.6 | 0.3 | 48.8 | 78 | − 14 | 9 | 6 | 2 | 2 |
| | | Ostenfelde | 80 | 0.7 | 8.1 | 0.7 | 1.3 | 0.0 | 9.7 | 1.4 | 0.7 | 1.1 | . | . | . | . | . | 1.1 | 5.7 | . | . | . | . | 2.8 | . | . | . | . | . | . | . | 9.7 | 1.1 | 44.1 | | | 13 | 10 | 4 | 2 |
| | | Hesseln | 115 | 0.5 | 5.7 | 0.6 | 0.8 | 1.8 | 11.2 | 0.6 | 4.9 | 1.9 | . | . | . | 0.3 | . | . | 5.9 | . | 0.1 | . | 1.5 | 1.6 | . | 0.4 | . | . | . | . | . | 11.4 | 1.3 | 50.5 | 69 | − 23 | 17 | 10 | 2 | 2 |
| | | Iburg | 122 | 2.7 | 7.1 | 0.9 | 1.4 | . | 7.8 | 3.3 | 5.0 | 0.4 | . | . | 0.4 | 2.0 | . | 0.4 | 7.7 | . | 0.3 | . | 1.6 | 1.2 | . | . | 0.6 | . | . | . | . | 18.3 | 2.7 | 63.8 | 83 | − 13 | 18 | 12 | 4 | 2 |
| | | Ostbevern | 53 | 1.1 | 4.4 | . | 4.1 | . | 3.4 | 5.3 | 3.2 | 1.1 | . | . | 0.4 | 1.0 | . | . | 5.5 | . | . | . | . | . | . | . | . | . | . | . | . | 7.5 | 2.8 | 39.8 | 61 | − 26 | 11 | 11 | 3 | 2 |
| | | Rinkerode | 62 | 1.5 | 9.3 | . | . | . | 9.5 | 0.4 | . | 3.4 | . | . | . | . | . | . | 9.2 | . | . | . | . | . | . | . | . | . | . | . | 0.5 | 9.2 | 2.1 | 45.1 | 67 | − 22 | 9 | 7 | 3 | 3 |
| | | Altenberge | 105 | 0.9 | 5.5 | 0.5 | 0.5 | . | 9.3 | 1.6 | 1.3 | 1.8 | . | . | 0.4 | 1.1 | . | 0.7 | 10.3 | . | 0.0 | . | 0.5 | 0.6 | . | 0.5 | 0.0 | . | . | . | . | 9.8 | 0.5 | 45.8 | 75 | − 15 | 17 | 8 | 4 | 2 |
| | | Münster (Schlageterstr.) | 63 | 5.9 | 6.0 | 1.6 | . | . | 9.4 | 0.7 | 0.6 | 1.9 | . | . | . | 0.1 | . | . | 10.0 | . | 0.1 | . | 0.6 | 1.5 | . | 0.6 | . | . | . | . | 2.6 | 9.6 | 0.2 | 51.4 | 70 | − 22 | 16 | 9 | 3 | 3 |
| | | Rheine (Flugh.) | 40 | 0.4 | 7.2 | 0.8 | 1.4 | . | 6.3 | 1.0 | 2.1 | 1.5 | 0.2 | . | 0.0 | 0.0 | 0.0 | 1.5 | 13.6 | . | 0.0 | 0.1 | 0.9 | 0.7 | . | 0.1 | 0.1 | . | . | . | 0.8 | 8.6 | 0.2 | 47.5 | 74 | − 17 | 19 | 9 | 5 | 2 |
| | Aa | Ibbenbüren | 70 | 0.3 | 7.2 | 0.2 | 1.0 | . | 6.0 | 4.0 | 2.6 | 1.2 | 0.2 | . | 0.1 | 0.2 | . | 0.5 | 8.0 | . | . | . | 1.1 | 0.9 | . | . | . | . | . | . | 1.0 | 12.9 | 2.9 | 50.3 | 72 | − 19 | 18 | 11 | 4 | 3 |
| | | Settrup | 34 | 0.3 | . | . | 2.2 | . | 5.6 | 1.7 | 2.5 | 0.5 | . | . | . | . | 0.9 | 1.4 | 9.2 | . | 0.4 | . | 0.9 | 0.4 | . | . | . | . | . | . | 1.6 | 14.4 | 0.2 | 42.2 | 69 | − 19 | 15 | 8 | 3 | 3 |
| | E. | Lingen | 23 | 0.7 | 7.5 | 0.3 | 0.9 | . | 7.6 | 2.7 | 4.1 | 1.0 | 0.1 | . | . | 0.0 | 0.4 | 1.6 | 16.5 | . | 0.4 | 0.2 | 1.0 | 0.3 | . | . | . | . | . | . | 3.1 | 12.2 | 0.2 | 60.8 | 94 | − 4 | 19 | 10 | 6 | 4 |
| | Hase | Osnabrück-Düstrup | 69 | . | 8.3 | 0.1 | 0.2 | . | 10.3 | 1.2 | 2.5 | 1.1 | . | . | 0.1 | 0.5 | . | . | 8.2 | . | . | . | 0.6 | 1.4 | . | . | . | . | . | . | . | 10.4 | 0.4 | 45.3 | 63 | − 26 | 14 | 8 | 2 | 2 |
| | | Bramsche | 48 | . | 7.1 | 0.3 | 2.6 | . | 6.4 | 0.6 | 2.4 | 1.4 | . | . | . | 0.0 | . | . | 10.2 | . | 0.2 | . | 1.0 | 0.6 | . | . | . | . | . | . | . | 14.8 | . | 47.6 | 72 | − 19 | 12 | 8 | 3 | 4 |
| | | Bersenbrück | 34 | 0.2 | 9.0 | . | 1.4 | . | 5.6 | 0.7 | 1.7 | 1.1 | . | . | . | . | . | 1.0 | 12.1 | . | 0.6 | . | 1.1 | 0.2 | . | . | . | . | . | . | 1.9 | 11.0 | 1.0 | 48.6 | 68 | − 23 | 15 | 11 | 1 | . |
| | | Vechta (Stadt) | 37 | 1.1 | 8.0 | 0.8 | 0.8 | . | 1.9 | 0.6 | 2.4 | 0.3 | . | . | . | . | . | 0.4 | 13.3 | . | 0.1 | . | 0.8 | 0.2 | 0.0 | 0.0 | . | . | . | . | 0.2 | 8.2 | 0.4 | 39.5 | 67 | − 20 | 16 | 6 | 5 | 2 |
| | | Quakenbrück | 23 | 0.4 | 9.4 | 0.8 | 2.4 | . | 3.7 | 0.4 | 1.2 | 1.4 | 0.0 | . | . | 0.0 | 0.0 | 1.0 | 12.9 | . | 0.5 | . | 0.9 | 0.5 | . | . | . | . | . | . | 0.0 | 10.7 | 1.5 | 47.7 | 83 | − 10 | 15 | 9 | 4 | 3 |
| | | Klein-Mimmelage | 26 | 1.9 | 5.0 | 0.8 | 2.5 | . | 4.2 | 1.3 | 2.8 | . | . | . | . | . | . | 0.1 | . | 12.0 | . | . | . | 1.2 | . | . | . | . | . | . | . | 10.8 | . | 42.6 | | | 11 | 9 | 2 | 1 |
| | | Haselünne | 20 | 0.3 | 7.1 | 0.5 | 3.1 | . | 5.6 | 1.4 | 2.6 | 1.1 | 0.1 | . | . | . | . | 0.5 | 0.1 | 13.2 | . | 0.6 | 0.1 | 0.8 | 0.3 | . | 0.1 | . | . | . | 2.8 | 13.4 | 0.7 | 54.4 | 77 | − 16 | 20 | 9 | 5 | 2 |
| | | Bockholte | 36 | 0.5 | 7.2 | 1.0 | 1.3 | 0.1 | 4.0 | 1.0 | 4.3 | 0.2 | . | . | . | 0.5 | 0.6 | 1.6 | 13.5 | . | 0.8 | 0.5 | 1.0 | 0.2 | . | . | . | . | . | . | 2.5 | 10.2 | 1.1 | 52.1 | 80 | − 13 | 20 | 12 | 5 | 2 |
| | Hase bis Leda | Sögel | 35 | . | . | . | . | 8.3 | 5.6 | 1.3 | 3.3 | . | . | . | . | . | 1.1 | 2.2 | 5.6 | . | . | . | . | . | . | . | . | . | . | . | . | 6.6 | 12.4 | 46.4 | 68 | − 22 | 9 | 9 | 3 | 2 |
| | | Meppen, Schießplatz | 25 | . | 6.5 | 0.6 | 3.1 | . | 6.0 | 1.4 | 1.8 | 1.3 | . | . | . | . | 1.3 | 1.7 | 15.0 | . | 0.6 | 0.4 | 0.7 | 0.3 | . | . | . | . | . | . | 2.8 | 12.8 | 0.5 | 56.8 | 90 | − 6 | 17 | 11 | 5 | 5 |
| | | Lathen | 12 | 1.1 | 6.8 | 0.8 | 0.4 | 1.1 | 1.3 | 4.6 | 2.6 | 1.7 | . | . | . | . | 1.1 | 1.3 | 16.8 | 0.5 | 0.7 | . | 1.7 | . | . | . | . | . | . | . | 2.5 | 15.2 | . | 60.2 | 94 | − 4 | 17 | 13 | 4 | 2 |
| | | Surwold | 9 | 0.7 | 0.5 | . | . | . | 1.7 | 1.9 | 0.2 | 0.1 | 0.1 | . | . | . | 0.5 | 0.6 | 15.3 | 0.2 | 4.7 | . | 2.2 | 0.4 | . | . | 0.3 | . | . | . | 0.3 | 3.1 | 4.2 | 37.0 | | | 18 | 7 | 2 | 1 |
| | Leda | Westerstede | 5 | 1.8 | 3.6 | 6.7 | 3.2 | 0.0 | 3.3 | 2.0 | 6.6 | 0.4 | . | . | . | 0.3 | 2.2 | 2.3 | 17.6 | 0.1 | 1.3 | . | 1.9 | 0.8 | 0.3 | 0.0 | . | . | . | . | 3.3 | 3.6 | . | 61.3 | 100 | 0 | 19 | 14 | 4 | 4 |
| | | Cloppenburg | 38 | 5.7 | . | 8.1 | . | . | 3.2 | 0.8 | 3.6 | 0.3 | . | . | . | . | 0.3 | 0.8 | 12.5 | . | 0.4 | . | 1.6 | 0.2 | . | . | . | . | . | . | 1.2 | 10.4 | 0.4 | 49.5 | 76 | − 16 | 15 | 8 | 2 | 1 |
| | | Friesoythe | 9 | 3.2 | 4.8 | 2.5 | . | . | 4.7 | 1.2 | 4.8 | . | . | . | . | . | 2.1 | . | 11.6 | . | 0.9 | . | 0.8 | . | . | . | . | . | . | . | 2.2 | 4.9 | . | 43.7 | 79 | − 12 | 12 | 10 | 5 | 1 |
| | | Leer | 4 | 2.5 | 3.7 | 4.0 | 4.5 | . | 4.4 | 1.6 | 3.2 | 0.0 | . | . | . | 1.1 | 3.6 | 1.1 | 18.1 | . | 1.0 | 0.5 | 1.7 | 0.6 | 0.3 | 0.2 | 0.3 | 0.2 | . | . | 5.0 | 4.6 | 1.0 | 63.2 | 100 | 0 | 22 | 16 | 4 | 3 |
| | Ems | Strackholt | 8 | 5.0 | 5.1 | 6.2 | 4.2 | . | 2.2 | 3.1 | 4.1 | . | . | . | . | . | 4.1 | 2.3 | 17.0 | . | 1.2 | 0.5 | 2.5 | 1.2 | 0.2 | 0.3 | 0.1 | . | . | . | 0.7 | 0.6 | 2.4 | 63.0 | 95 | − 3 | 14 | 20 | 5 | 3 |
| | | Landschaftspolder | 1 | . | 5.6 | 5.3 | 2.3 | . | 2.3 | 1.2 | 2.9 | 0.2 | . | . | . | 1.1 | 3.4 | 1.6 | 18.5 | . | 1.9 | 0.9 | 1.2 | . | 0.3 | . | . | . | . | . | 2.5 | 4.2 | . | 55.4 | 93 | − 4 | 17 | 14 | 4 | 1 |
| **Von der Ems bis zum Rhein** | | | | | | | | | | | | | | | | | | | | | | | | | | | | | | | | | | | | | | | | |
| Nordsee | Vechta | Burgsteinfurt | 62 | 2.5 | 6.8 | 1.3 | 0.7 | . | 7.0 | 1.3 | 1.9 | 0.3 | . | . | . | 0.2 | 0.0 | 1.0 | 11.5 | . | 0.2 | 0.0 | 0.8 | 0.2 | . | 0.3 | . | . | . | . | 0.7 | 8.9 | 0.4 | 46.0 | 67 | − 23 | 18 | 9 | 5 | 3 |
| | | Schüttorf | 36 | . | 6.7 | . | 2.8 | . | 7.4 | 1.9 | 1.5 | 1.5 | . | . | . | . | 0.4 | 1.5 | 13.3 | 0.3 | . | . | 0.4 | 1.1 | 0.4 | 0.3 | . | . | . | . | 1.8 | 8.4 | . | 49.7 | 72 | − 19 | 16 | 11 | 3 | 3 |
| | | Nordhorn | 22 | 0.7 | 2.0 | 0.5 | 1.1 | . | 6.5 | 1.4 | 1.6 | 1.6 | 0.1 | . | . | 0.0 | 0.2 | 1.3 | 13.9 | . | 0.6 | 0.7 | 0.8 | 0.0 | . | 0.6 | 0.2 | . | . | . | 5.8 | 9.3 | 1.1 | 50.0 | 74 | − 18 | 20 | 11 | 3 | 3 |
| | | Gronau | 37 | . | 9.6 | . | . | . | 8.5 | . | 3.9 | . | . | . | . | 0.2 | . | 5.2 | 10.1 | . | . | . | . | . | . | . | . | . | . | . | 9.1 | | 3.9 | 50.5 | 82 | − 11 | 9 | 7 | 3 | 3 |
| | | Scheerhorn | 15 | . | 9.4 | 0.4 | 0.3 | . | 6.9 | 1.7 | 3.8 | 0.3 | . | . | . | . | 2.6 | 0.3 | 14.4 | . | 0.7 | 0.6 | 0.9 | 0.0 | . | 0.2 | . | . | . | . | 0.0 | 9.8 | 0.0 | 52.3 | | | 15 | 7 | 2 | . |
| | | Laar | 10 | 0.9 | . | . | . | . | 10.2 | 2.1 | . | 4.3 | 0.1 | . | . | . | 4.2 | . | 16.2 | 0.1 | 2.3 | 0.2 | 0.9 | 0.2 | . | . | . | . | . | . | 5.7 | 4.4 | 0.5 | 52.3 | 87 | − 8 | 15 | 8 | 3 | 1 |
| | Vechta bis Issel | Ahaus | 51 | 0.4 | 10.3 | 3.6 | . | 2.3 | 8.3 | 1.1 | 1.4 | 0.2 | . | . | . | 0.3 | . | . | 18.6 | . | 0.5 | 0.3 | 1.2 | . | . | 1.4 | . | . | . | . | 2.6 | 13.1 | 0.5 | 66.1 | 93 | − 5 | 17 | 11 | 4 | 3 |
| | | Billerbeck | 114 | 0.1 | 6.4 | 0.5 | . | . | 11.0 | 0.7 | 1.1 | 1.9 | 0.1 | . | . | 1.8 | . | 0.7 | 11.3 | . | 0.7 | . | 0.8 | 1.6 | . | 1.2 | . | . | . | . | 0.3 | 10.3 | . | 50.5 | 65 | − 27 | 17 | 9 | 3 | 3 |
| | | Wennewick | 29 | 1.3 | 5.7 | 0.1 | . | . | 10.2 | 2.1 | . | . | . | . | . | 1.0 | 1.5 | 0.0 | 14.7 | . | . | 4.8 | . | . | . | . | . | . | . | . | 2.5 | 8.2 | 0.0 | 52.1 | 74 | − 18 | 11 | 10 | 2 | 2 |
| | Issel | Raesfeld | 60 | . | 3.4 | 0.2 | 0.9 | . | 3.8 | 1.7 | 1.2 | 0.8 | . | . | . | . | 2.8 | 2.6 | 7.9 | . | 1.6 | . | 3.0 | . | 3.9 | 4.1 | . | . | . | . | 0.0 | 5.2 | . | 43.1 | 56 | − 34 | 15 | 12 | 3 | 5 |
| | | Borken | 50 | 0.2 | 8.1 | 0.2 | 0.8 | . | 7.3 | 1.0 | 0.9 | 0.2 | . | . | . | 0.3 | 0.8 | 0.7 | 14.5 | . | 1.3 | 0.4 | 1.5 | 1.4 | . | 0.9 | 0.1 | . | . | . | 2.2 | 6.4 | 0.2 | 49.4 | 66 | − 25 | 21 | 9 | 3 | 3 |
| | | Bocholt | 30 | 1.0 | 8.6 | . | 0.5 | . | 7.3 | 1.0 | 0.3 | . | . | . | 0.1 | 0.4 | 1.2 | 0.5 | 9.3 | . | 1.7 | 0.8 | 2.9 | 1.3 | . | 0.6 | . | . | . | . | 2.5 | 5.9 | 0.2 | 46.1 | 65 | − 25 | 19 | 11 | 3 | 3 |

# Dezember — Tägliche Niederschlagshöhen in Millimetern, gemessen um 7 Uhr morgens — 1942

## Rhein

| Flußgebiet | | Ort | Seehöhe m | 1 | 2 | 3 | 4 | 5 | 6 | 7 | 8 | 9 | 10 | 11 | 12 | 13 | 14 | 15 | 16 | 17 | 18 | 19 | 20 | 21 | 22 | 23 | 24 | 25 | 26 | 27 | 28 | 29 | 30 | 31 | Monatssumme mm | % der Norm. | Abweichung v. d. Norm. | Zahl der Tage mit Niederschl. ≧0.1 | ≧1.0 | Schnee ≧0.1 | ⊞ |
|---|---|---|---|---|---|---|---|---|---|---|---|---|---|---|---|---|---|---|---|---|---|---|---|---|---|---|---|---|---|---|---|---|---|---|---|---|---|---|---|
| Bodensee bis Basel | Bodensee | Balderschwang | 1044 | 3.5 | 0.0 | 20.3 | 1.4 | . | 20.4 | 4.1 | . | . | . | . | . | 0.5 | . | . | 0.0 | . | . | 3.2 | 3.6 | . | . | . | 0.0 | . | 0.1 | . | 0.0 | . | 4.6 | 0.8 | 62.5 | 36 | −113 | 11 | 8 | 8 | 31 |
| | | Scheidegg | 830 | 4.2 | . | *6.8* | *6.8* | . | 26.7 | 0.3 | . | . | . | . | . | . | . | . | . | . | . | 1.5 | 2.3 | . | . | . | . | . | . | . | . | . | 6.1 | 0.0 | 54.7 | 43 | − 73 | 8 | 7 | 3 | 8 |
| | | Lindau i. B. | 401 | 1.9 | . | 13.3 | 3.1 | 0.0 | 15.0 | . | . | . | . | . | . | 0.3 | . | . | . | . | . | 0.2 | 3.5 | . | . | . | . | . | . | . | . | . | 4.6 | 0.0 | 41.9 | 55 | − 35 | 8 | 6 | 4 | 5 |
| | Argen | Wengen | 800 | . | . | 14.7 | 1.6 | . | 22.1 | 1.2 | . | . | . | . | . | . | . | . | . | . | . | 2.3 | 2.5 | . | . | . | . | . | . | . | . | . | 6.5 | . | 50.9 | 35 | − 96 | 7 | 7 | 2 | 15 |
| | | Röthenbach | 705 | 2.2 | . | 7.6 | 3.6 | 0.3 | 25.3 | 0.5 | . | . | . | . | . | 0.0 | . | . | . | . | . | 0.4 | 3.0 | . | . | . | . | . | . | . | . | . | 4.9 | 0.2 | 48.0 | 39 | − 74 | 10 | 6 | 4 | 8 |
| | | Sibratshofen | 785 | 3.3 | . | 10.5 | 0.3 | . | 27.3 | 0.0 | . | . | . | . | . | 1.2 | . | . | 0.0 | . | . | . | 4.2 | . | . | . | . | . | . | . | . | . | 3.4 | 6.5 | 56.7 | 47 | − 64 | 8 | 7 | 5 | 10 |
| | | Wangen (Realschule) | 560 | 0.0 | 1.7 | 6.1 | 2.0 | 10.3 | 13.2 | 0.0 | . | . | . | . | . | 0.3 | . | . | . | . | . | . | 3.4 | . | . | . | . | . | . | . | . | . | 9.3 | | 46.3 | 44 | − 58 | 9 | 8 | 2 | 6 |
| | | Überruh | 830 | 7.9 | . | 9.1 | . | . | 24.1 | 4.6 | . | . | . | . | . | 0.5 | . | . | . | . | . | . | 3.4 | . | . | . | . | . | . | . | . | . | 5.4 | 0.1 | 55.1 | 44 | − 69 | 8 | 6 | 2 | 13 |
| | | Grünbühl | 660 | 1.7 | . | 6.2 | 0.2 | . | 26.6 | 0.4 | . | . | . | . | . | . | . | . | . | . | . | 0.3 | 1.0 | 1.6 | . | . | . | . | . | . | . | . | 4.2 | 0.4 | 42.6 | | | 10 | 6 | 4 | 7 |
| | | Doberatsweiler | 503 | 1.6 | . | 6.9 | 4.8 | 0.1 | 18.0 | 0.1 | . | . | . | . | . | 1.0 | . | . | . | . | . | 1.4 | 1.2 | . | . | . | . | . | . | . | . | . | 4.4 | . | 39.5 | | | 10 | 8 | 3 | 6 |
| | Schussen | Schussenried | 570 | 2.6 | . | 1.0 | . | . | 13.0 | 0.2 | . | . | . | . | . | 0.2 | . | . | . | . | . | 2.5 | 1.7 | . | . | . | . | . | . | . | . | . | 2.2 | 0.6 | 24.0 | 50 | − 24 | 9 | 6 | 4 | 4 |
| | | Waldsee | 599 | 2.3 | . | 2.1 | 0.2 | . | 13.3 | 0.6 | . | . | . | . | . | 0.2 | . | . | . | . | . | 1.7 | 0.2 | . | . | . | . | . | . | . | . | . | 3.7 | 0.4 | 24.7 | | | 10 | 5 | 5 | 7 |
| | | Ravensburg | 462 | 0.8 | . | 2.5 | 2.1 | . | 22.7 | . | . | . | . | . | . | . | . | . | . | . | . | 1.3 | 2.6 | . | . | . | . | . | . | . | . | . | 2.2 | 0.0 | 34.2 | 52 | − 31 | 7 | 6 | 2 | 3 |
| | Schussen bis Aach | Wilhelmsdorf | 618 | . | . | 5.6 | . | . | 22.5 | . | . | . | . | . | . | 0.7 | . | . | . | . | . | . | 4.2 | . | . | . | . | . | . | . | . | . | 4.9 | . | 37.9 | 60 | − 25 | 5 | 4 | 2 | 3 |
| | | Immenstaad | 415 | 0.5 | . | 3.7 | 0.3 | . | 16.5 | . | . | . | . | . | . | 1.0 | . | . | . | . | 0.2 | 3.0 | 1.7 | . | . | . | . | . | . | . | . | . | 2.0 | . | 28.9 | 62 | − 18 | 9 | 6 | 1 | 1 |
| | | Sohl | 680 | 0.2 | . | *3.0* | . | . | 17.4 | 1.3 | . | . | . | . | . | *0.5* | . | . | . | . | . | 1.5 | . | . | . | . | . | . | . | . | . | *3.0* | 1.3 | 28.2 | | | 8 | 6 | 4 | 4 |
| | | Hattenweiler | 680 | 0.8 | . | 4.6 | . | . | 15.7 | 3.0 | . | . | . | . | . | 1.6 | . | . | . | . | . | 1.6 | 1.4 | . | . | . | . | . | . | . | . | . | 3.4 | 1.1 | 33.2 | | | 9 | 8 | 4 | 4 |
| | | Heiligenberg | 740 | 1.5 | . | 3.9 | 0.9 | . | 18.8 | 0.3 | . | . | . | . | . | 0.3 | . | . | . | . | 0.1 | 1.2 | 1.5 | . | . | . | . | . | . | . | . | . | 5.9 | 0.8 | 35.2 | 60 | − 23 | 11 | 6 | 5 | 7 |
| | | Rorgenwies | 673 | 0.7 | . | 3.6 | 0.0 | . | 11.9 | 0.3 | . | . | . | . | . | . | . | . | . | . | 0.2 | 0.7 | 0.1 | . | . | . | . | . | . | . | . | . | 3.1 | 0.3 | 20.9 | | | 9 | 3 | 4 | 4 |
| | Aach | Aach | 520 | 0.4 | . | 0.8 | 1.0 | . | 13.6 | . | . | . | . | . | . | . | . | . | . | . | 0.4 | 0.5 | . | . | . | . | . | . | . | . | . | 1.8 | . | 18.5 | 43 | − 25 | 7 | 3 | 2 | 2 |
| | | Rielasingen | 425 | 0.2 | . | 0.4 | 1.5 | 0.9 | 20.2 | . | . | . | . | . | . | . | . | . | . | . | . | 1.9 | . | . | . | . | . | . | . | . | . | 2.2 | 0.0 | 27.3 | 42 | − 37 | 7 | 4 | 2 | 3 |
| | Bk. | Altenburg | 400 | 0.5 | . | 1.8 | 1.7 | 0.3 | 23.3 | . | . | . | . | . | . | 0.9 | . | . | . | . | 2.5 | . | . | . | . | . | 0.4 | . | . | . | . | . | 1.5 | . | 32.9 | | | 9 | 5 | 1 | 2 |
| | Wutach | Feldberg (Schwarzw.) | 1492 | 2.6 | . | 11.2 | 0.0 | . | 27.3 | 1.6 | . | . | . | . | . | 0.7 | . | . | 0.3 | . | 4.0 | . | 0.4 | 2.4 | . | . | . | 0.3 | . | 1.7 | . | . | 4.5 | 0.2 | 57.2 | 30 | −131 | 13 | 8 | 13 | 23 |
| | | Titisee | 857 | Tabelle nicht mehr vorhanden | | | | | | | | | | | | | | | | | | | | | | | | | | | | | *50.0* | *43* | *− 65* | | | | |
| | | Birkendorf | 762 | 1.5 | . | 6.5 | 0.2 | . | 20.0 | . | . | . | . | . | . | . | . | . | . | 0.2 | 5.2 | . | . | . | . | . | . | . | . | . | . | 0.9 | 0.0 | 34.5 | 30 | − 80 | 7 | 4 | 2 | 4 |
| | | Schluchsee | 932 | 1.1 | 0.3 | 6.9 | . | . | 21.1 | . | . | . | . | . | 0.6 | . | . | 0.0 | . | 0.1 | 3.2 | . | . | . | . | . | . | . | . | . | . | 2.8 | . | 36.1 | | | 8 | 5 | 4 | 4 |
| | | Bannholz | 735 | 0.8 | . | 7.2 | . | . | 28.9 | 0.1 | . | . | . | . | . | . | . | . | . | . | 3.5 | . | . | 0.1 | . | . | . | . | . | . | . | 3.5 | . | 44.1 | | | 7 | 4 | 3 | 4 |
| | Bk. | Waldshut | 340 | 1.5 | . | 6.0 | 1.2 | 0.8 | 21.5 | . | . | . | . | . | . | 0.3 | . | . | . | . | 3.9 | . | 0.2 | 0.3 | . | . | . | . | . | . | . | 0.9 | . | 36.6 | | | 10 | 5 | 3 | 3 |
| | Alb | Bernau-Kaisershaus | 920 | 1.3 | 0.0 | 8.9 | 0.0 | . | 24.0 | 0.4 | . | . | . | . | . | 0.1 | . | 0.0 | 0.0 | . | 3.8 | . | . | 1.1 | . | . | . | . | . | . | . | 2.1 | 0.0 | 41.7 | 26 | −119 | 8 | 6 | 4 | 7 |
| | | St. Blasien | 785 | 0.3 | . | 14.2 | . | . | 12.6 | 0.4 | . | . | . | . | 0.8 | 0.5 | . | . | 0.5 | . | 3.8 | . | . | 0.8 | . | . | . | . | . | . | . | 2.5 | . | 36.4 | 24 | −114 | 10 | 4 | 3 | 3 |
| | Rhein | Segeten | 880 | 2.0 | 1.5 | 16.4 | 0.5 | . | 25.2 | 1.6 | . | . | . | . | . | 0.3 | . | . | 0.1 | . | 3.1 | . | 0.1 | 1.5 | . | . | . | . | . | . | . | 9.4 | . | 61.7 | 46 | − 73 | 12 | 8 | 6 | 7 |
| | | Säckingen | 295 | 0.2 | . | 14.2 | 0.2 | . | 11.9 | . | . | . | . | . | . | 0.0 | . | . | . | . | 1.0 | . | . | 0.1 | . | . | . | . | . | . | . | 5.2 | 3.6 | 36.4 | | | 8 | 5 | 3 | 3 |
| | | Todtmoos | 799 | 3.5 | | 11.7 | . | . | 24.8 | . | . | . | . | . | . | 0.1 | . | . | . | . | 5.6 | . | 1.8 | . | . | . | . | . | . | . | . | 8.9 | | 56.4 | 26 | −156 | 9 | 8 | 4 | 5 |
| Basel bis Neckar | Wiese | Belchenhaus | 1360 | 0.3 | . | 13.8 | . | 0.4 | 15.5 | . | . | . | . | . | . | 5.4 | . | . | . | . | 4.1 | . | 0.0 | 4.4 | . | . | . | . | . | . | . | . | 5.6 | | 49.5 | | | 9 | 7 | 7 | 14 |
| | | Präg | 700 | 3.8 | . | 11.2 | 1.2 | 0.2 | 20.3 | 1.4 | . | . | . | . | 0.0 | 0.3 | 0.1 | . | . | . | 4.3 | . | 0.0 | 3.0 | . | . | . | . | . | . | . | . | 6.9 | 0.2 | 52.9 | | | 12 | 8 | 4 | 4 |
| | | Schweigmatt | 725 | 2.0 | 7.3 | 0.5 | . | . | 15.1 | . | . | . | . | . | . | 0.3 | . | . | . | . | 2.3 | . | . | 2.5 | . | . | . | . | . | . | . | . | 6.0 | 0.3 | 36.3 | 29 | − 90 | 9 | 6 | 4 | 4 |
| | | Lörrach | 295 | 1.0 | 0.2 | . | 1.2 | 0.2 | 8.3 | . | . | . | . | . | 4.1 | 0.2 | . | . | 0.0 | . | 4.1 | . | . | 1.2 | . | . | . | . | . | . | . | . | 5.1 | 1.1 | 26.7 | | | 11 | 8 | 2 | 2 |
| | Wiese bis Elz | Friedrichsheim | 880 | 2.5 | . | 9.9 | 1.1 | 0.4 | 9.7 | 0.4 | . | . | . | . | . | 0.5 | . | . | 0.8 | . | 2.5 | . | 0.1 | 4.1 | . | . | . | . | . | . | . | . | 2.1 | . | 34.1 | 20 | −133 | 12 | 7 | 4 | 7 |
| | | Badenweiler | 449 | 1.8 | . | 2.8 | 0.6 | 0.6 | 8.4 | 0.7 | . | . | . | . | . | . | . | . | 1.2 | . | 2.2 | . | 0.2 | 1.8 | . | . | . | . | . | . | 0.1 | 3.2 | 2.4 | 26.0 | 41 | − 38 | 13 | 8 | 4 | 3 |
| | | Obermünstertal | 540 | 2.0 | . | 3.3 | 0.1 | 0.2 | 18.3 | . | . | . | . | . | . | 0.0 | . | 0.5 | 0.0 | . | 1.5 | . | 0.6 | 4.6 | . | . | . | . | . | . | . | 5.2 | 1.2 | 37.5 | 42 | − 53 | 11 | 7 | 3 | 4 |
| | | Grezhausen | 202 | 1.3 | . | 0.9 | 0.8 | . | 8.9 | 1.1 | . | . | . | . | . | . | . | . | 2.9 | . | 0.9 | . | . | 3.4 | . | . | . | . | . | . | . | 0.2 | 0.3 | 20.7 | | | 9 | 4 | 2 | 2 |
| | | Königschaffhausen | 190 | 0.3 | . | 0.2 | . | . | 14.3 | . | . | . | . | . | . | . | . | 1.1 | . | . | 1.0 | . | . | 1.5 | . | . | . | . | . | . | . | 1.9 | 0.2 | 20.5 | | | 8 | 5 | 3 | 4 |
| | Elz | Bodenhäusle | 720 | 0.9 | . | 20.0 | . | 0.5 | 22.4 | 10.6 | . | . | . | . | . | 1.5 | . | 1.1 | . | . | 0.2 | . | . | 5.2 | . | . | . | . | . | . | . | 9.2 | 1.2 | 72.8 | | | 11 | 8 | 4 | 5 |
| | | Keppenbach | 275 | 3.2 | . | 1.9 | . | . | 15.2 | 0.7 | . | . | . | . | . | . | . | 1.0 | . | . | 0.6 | 0.2 | . | 3.6 | . | . | . | . | . | . | . | 5.5 | 1.4 | 33.3 | 46 | − 38 | 10 | 7 | 3 | 4 |
| | | Buchenbach | 450 | 2.1 | . | 3.7 | 0.3 | . | 22.3 | . | . | . | . | . | . | 0.0 | . | . | . | . | 0.3 | . | . | 1.5 | . | . | . | . | . | . | . | 4.0 | . | 34.2 | | | 7 | 5 | 2 | 2 |
| | | St. Wilhelm | 940 | 1.9 | . | 11.6 | . | 0.5 | 31.8 | 2.7 | . | . | . | . | . | 1.4 | . | . | 0.3 | . | 4.0 | . | 0.5 | 2.1 | . | . | . | . | . | . | . | 3.3 | 0.6 | 60.7 | | | 12 | 8 | 5 | 14 |
| | | St. Peter | 722 | 4.7 | . | 7.5 | . | . | 26.6 | . | . | . | . | . | . | 0.9 | . | . | . | . | 0.8 | . | . | 3.5 | . | . | . | . | . | . | . | 7.0 | . | 51.0 | 48 | − 55 | 7 | 5 | 3 | 7 |
| | | Freiburg (Flugh.) | 247 | 0.5 | . | 1.3 | 0.0 | 0.0 | 15.2 | 0.4 | . | . | . | . | . | 0.0 | . | 1.9 | 0.2 | . | 0.4 | . | 0.0 | 2.6 | . | . | . | . | . | . | . | 0.6 | 0.3 | 23.4 | 40 | − 35 | 10 | 4 | 3 | 2 |
| | | Nordweil | 210 | 1.8 | . | 2.4 | . | . | 16.0 | 0.3 | . | . | . | . | . | . | . | . | 0.8 | . | . | . | . | 2.9 | . | . | . | . | . | . | . | 3.7 | 2.2 | 30.1 | | | 8 | 6 | 2 | 2 |
| | Bk. | Ottenheim | 155 | 0.3 | . | 6.5 | 0.1 | . | 12.2 | . | . | . | . | . | . | 0.4 | . | 0.5 | 1.5 | 0.1 | 0.6 | . | . | 2.9 | . | . | . | . | . | . | . | 2.2 | 0.4 | 27.7 | | | 12 | 5 | 3 | 2 |

# Dezember — Tägliche Niederschlagshöhen in Millimetern, gemessen um 7 Uhr morgens — 1942

| Flußgebiet | | Ort | Seehöhe m | 1 | 2 | 3 | 4 | 5 | 6 | 7 | 8 | 9 | 10 | 11 | 12 | 13 | 14 | 15 | 16 | 17 | 18 | 19 | 20 | 21 | 22 | 23 | 24 | 25 | 26 | 27 | 28 | 29 | 30 | 31 | Monatssumme mm | % der Norm. | Abweichung v. d. Norm. | Zahl der Tage mit Niederschl. ≧0.1 | Niederschl. ≧1.0 | * ≧0.1 | ⊠ |
|---|---|---|---|---|---|---|---|---|---|---|---|---|---|---|---|---|---|---|---|---|---|---|---|---|---|---|---|---|---|---|---|---|---|---|---|---|---|---|---|
| Basel bis Neckar | Kinzig | Schiltach | 330 | 3.2 | . | 15.8 | 1.1 | . | 18.8 | 2.2 | . | . | . | . | . | . | . | 1.9 | 0.3 | . | 0.5 | . | . | 1.3 | . | . | . | . | . | . | . | 8.2 | 1.3 | 54.6 | 49 | − 58 | 11 | 9 | 2 | 2 |
| | | Schramberg | 424 | 0.6 | . | 8.9 | . | 0.3 | 23.8 | 2.9 | . | . | . | . | . | . | . | 1.2 | . | . | . | . | 0.1 | 0.2 | . | . | . | . | . | . | . | 3.8 | 0.5 | 42.3 | 39 | − 66 | 10 | 5 | 3 | 3 |
| | | Abrahamsbühl | 620 | 5.8 | 1.0 | 22.5 | . | . | 18.5 | 3.8 | . | . | . | . | . | . | . | 1.6 | . | . | . | . | . | 1.7 | . | . | . | . | . | . | . | 9.5 | 0.5 | 64.9 | | | 9 | 8 | 6 | 7 |
| | | Oberwolfach | 285 | 3.6 | . | 17.8 | . | . | 20.0 | 1.4 | . | . | . | . | . | 0.3 | . | . | . | . | . | . | . | 2.8 | . | . | . | . | . | . | . | 7.2 | 1.5 | 54.6 | | | 8 | 7 | 3 | 3 |
| | | Oberharmersbach | 320 | 3.7 | . | 14.3 | . | 0.2 | 17.0 | 1.3 | . | . | . | . | . | 0.2 | . | 0.5 | 0.3 | 0.2 | 0.3 | . | . | 3.5 | . | . | . | . | . | . | . | 12.8 | 4.3 | 59.6 | 50 | − 61 | 13 | 7 | 4 | 7 |
| | | Gengenbach | 178 | . | 5.7 | . | . | 0.0 | 4.0 | . | . | . | . | . | . | . | . | 1.0 | 1.0 | . | 0.5 | . | . | 3.0 | . | . | . | . | . | . | . | 12.7 | . | 27.9 | 36 | − 50 | 7 | 6 | 1 | 2 |
| | | Seelbach | 220 | 1.9 | . | 9.3 | . | . | 13.4 | 0.5 | . | . | . | . | . | . | . | 2.1 | 0.8 | . | . | . | . | 2.9 | . | . | . | . | . | . | . | 5.9 | 3.6 | 40.4 | 60 | − 27 | 9 | 7 | 2 | 2 |
| | Rhein | Gebirg | 275 | Tabelle nicht mehr vorhanden | | | | | | | | | | | | | | | | | | | | | | | | | | | | | *70.0* | | | | | | |
| | | Löcherberg | 328 | 5.2 | . | 33.2 | . | 3.6 | 18.2 | 5.2 | . | . | . | . | . | 0.5 | . | 0.3 | 0.5 | . | 0.4 | . | . | 3.8 | . | . | . | . | . | . | . | 8.3 | 3.4 | 82.6 | 50 | − 84 | 12 | 8 | 3 | 4 |
| | | Stollhofen | 126 | . | . | 18.1 | . | . | 8.1 | . | . | . | . | . | . | . | . | . | . | . | . | . | 0.0 | . | . | . | . | . | . | . | 7.0 | . | 40.3 | | | 4 | 4 | 1 | 2 |
| | | Bühlerhöhe | 760 | 2.1 | . | 14.4 | . | 1.6 | 13.7 | 1.0 | . | . | . | 0.1 | . | . | . | 0.5 | 1.5 | . | 0.3 | . | . | 5.0 | . | . | . | . | . | . | . | 7.7 | 2.9 | 50.8 | 32 | −107 | 12 | 9 | 4 | 14 |
| | Murg | Ruhestein | 915 | 1.6 | . | 38.1 | . | . | 27.7 | 0.5 | . | . | . | . | . | 0.3 | . | 0.2 | . | . | 0.6 | . | . | 11.6 | . | . | . | . | . | . | . | 15.9 | 4.4 | 100.9 | 44 | −129 | 10 | 6 | 6 | 31 |
| | | Baiersbronn | 590 | 5.0 | . | 23.8 | . | . | 30.3 | 1.2 | . | . | . | . | . | . | . | 1.5 | . | . | 0.5 | . | . | . | . | . | . | . | . | . | . | 4.2 | . | 66.5 | 44 | − 85 | 7 | 6 | 3 | 7 |
| | | Schönmünzach | 480 | 0.3 | . | 28.4 | . | 0.6 | 32.4 | 3.8 | . | . | . | . | . | . | . | 3.0 | . | . | 2.1 | . | . | . | . | . | . | . | . | . | . | 4.8 | 1.5 | 76.9 | 45 | − 96 | 9 | 7 | 3 | 3 |
| | | Unterstmatt | 930 | 3.8 | 0.4 | 29.7 | . | . | 15.9 | 0.9 | . | . | . | . | . | . | . | 0.5 | 1.5 | . | . | . | . | 10.3 | . | . | . | . | . | . | . | 10.4 | 2.7 | 76.1 | 41 | −110 | 10 | 7 | 7 | 31 |
| | | Langenbrand | 220 | 2.3 | . | 14.1 | . | . | 23.2 | 1.2 | . | . | . | . | . | . | . | 0.4 | 0.8 | . | 0.1 | . | 0.0 | 1.1 | . | . | . | . | . | . | . | 2.6 | 1.8 | 47.6 | 40 | − 73 | 10 | 7 | 3 | 2 |
| | | Bütthof | 306 | 1.4 | . | 21.9 | . | . | 15.6 | 0.9 | . | . | . | . | . | . | . | 0.5 | 0.8 | . | 0.2 | . | . | 5.5 | . | . | . | . | . | . | . | 5.5 | 2.2 | 54.5 | 41 | − 80 | 10 | 6 | 2 | 2 |
| | | Rastatt | 116 | 0.4 | . | 1.8 | 0.7 | . | 11.8 | . | . | . | . | . | . | . | . | 0.7 | 0.9 | . | . | . | . | 3.0 | . | . | . | . | . | . | . | 1.8 | . | 21.1 | | | 8 | 4 | 1 | 2 |
| | Rh. Alb bis Sperbach | Langmühle | 240 | 0.1 | 0.3 | 10.0 | . | . | 8.7 | 0.7 | . | . | . | . | . | 0.4 | . | 0.9 | 0.4 | . | 1.6 | . | 0.8 | 1.7 | . | . | 0.4 | . | . | . | . | 5.2 | 0.1 | 31.3 | | | 14 | 5 | 3 | 3 |
| | Alb bis Sperbach | Schielberg | 417 | 0.9 | . | 13.9 | . | . | 14.7 | 2.8 | . | . | . | . | . | . | . | 0.1 | 1.0 | . | . | . | 0.5 | 1.8 | . | . | . | . | . | . | . | 6.6 | 1.5 | 43.8 | 44 | − 56 | 10 | 7 | 2 | 2 |
| | | Karlsruhe (Flugh.) | 115 | 0.9 | 0.1 | 6.1 | . | . | 8.0 | 0.1 | . | . | . | . | . | . | . | 0.0 | 0.4 | . | . | . | 0.1 | 2.3 | . | . | 0.0 | . | . | . | . | 5.1 | 0.3 | 23.4 | 35 | − 43 | 10 | 4 | 3 | 2 |
| | Sperbach bis Rh. | Bergzabern | 181 | 0.5 | 0.3 | 7.7 | . | . | 11.1 | 0.1 | . | . | . | . | . | 0.7 | . | 0.0 | 0.1 | . | 0.5 | . | 0.1 | 0.9 | . | . | 0.3 | . | . | . | . | 3.8 | . | 26.1 | | | 12 | 3 | 1 | 2 |
| | | Annweiler | 240 | 0.2 | 1.6 | 7.1 | . | . | 8.5 | 0.5 | . | . | . | . | . | . | . | 0.4 | . | . | 0.8 | . | 0.6 | 0.5 | . | . | 0.6 | . | . | . | . | 3.7 | . | 24.5 | | | 11 | 4 | 1 | 2 |
| | | Germersheim | 108 | . | 1.3 | 4.3 | . | . | 7.1 | . | . | . | . | . | . | 0.7 | . | 0.2 | . | . | . | . | 0.1 | 2.1 | . | . | 1.2 | . | . | . | . | 3.2 | 0.9 | 21.1 | | | 10 | 6 | 2 | 2 |
| | | Bruchsal | 133 | 1.9 | . | *3.0* | . | . | 5.8 | 0.5 | . | . | . | . | . | . | . | . | 0.0 | . | . | . | 0.2 | 2.5 | . | . | . | . | . | . | . | 5.1 | 1.8 | 20.8 | | | 8 | 5 | 2 | 2 |
| | Speyerbach | Johanniskreuz | 472 | . | 4.5 | 6.1 | . | . | 10.0 | 1.1 | . | 0.6 | . | . | . | 1.0 | . | 1.6 | . | . | . | . | . | 2.1 | . | . | . | . | . | . | . | 4.2 | 0.7 | 31.9 | 37 | − 54 | 10 | 8 | 2 | 2 |
| | | Hochspeyer | 300 | . | 4.9 | 3.5 | . | . | 10.5 | 0.5 | . | . | . | . | . | . | . | 1.9 | . | 0.2 | 0.2 | . | 0.1 | 0.9 | . | . | 0.6 | . | . | . | . | 4.0 | 0.3 | 27.7 | 46 | − 33 | 13 | 5 | 2 | 2 |
| | | Neustadt (Weinstr.) | 144 | . | 1.2 | 7.0 | . | . | 8.7 | . | 0.0 | . | . | . | . | 0.5 | . | 0.0 | . | . | 0.1 | . | . | 1.1 | . | . | . | . | . | . | . | *2.0* | . | 20.6 | 38 | − 35 | 7 | 5 | 1 | 2 |
| | | Rhodt | 250 | 0.0 | 1.9 | 6.7 | . | . | 6.6 | 0.3 | . | . | . | . | . | . | . | . | 0.0 | . | . | . | . | 1.1 | . | . | . | . | . | . | . | 1.8 | . | 18.4 | | | 6 | 5 | 1 | 2 |
| | | Speyer | 98 | . | 0.2 | 5.2 | . | . | 6.2 | . | . | . | . | . | . | 0.3 | 0.0 | 0.2 | 0.5 | . | . | . | . | 2.8 | . | . | . | . | . | . | . | 4.6 | 0.2 | 20.2 | 48 | − 22 | 9 | 4 | 2 | 2 |
| | Rh. | Wiesloch | 135 | 0.1 | 0.0 | 6.1 | . | . | 9.9 | . | . | . | . | . | . | . | . | . | . | . | . | . | . | 2.4 | . | . | 0.2 | . | . | . | . | 5.4 | 1.2 | 25.3 | | | 7 | 5 | 2 | 2 |
| Neckar | Quelle bis Eyach | Schwenningen | 712 | 0.6 | . | 5.0 | . | . | 13.4 | 0.9 | . | . | . | . | . | 0.1 | . | . | . | . | 0.2 | . | 0.1 | 0.4 | . | . | . | . | . | . | . | 0.1 | *0.5* | 21.3 | 31 | − 46 | 11 | 2 | 4 | 7 |
| | | Mariazell | 715 | 0.2 | . | 4.1 | 0.0 | . | 14.5 | 1.3 | . | . | . | . | . | . | . | . | . | . | . | . | . | 0.0 | . | . | . | . | . | . | . | 0.9 | 0.0 | 21.0 | 31 | − 47 | 5 | 3 | 2 | 7 |
| | | Dreifaltigkeitsberg | 985 | 1.2 | . | 4.4 | 0.0 | 0.0 | 9.4 | 0.2 | . | . | . | . | . | . | . | . | . | . | 0.0 | . | . | 0.0 | . | . | . | . | . | . | . | 1.0 | 0.8 | 17.0 | | | 6 | 4 | 6 | 10 |
| | | Rottweil | 618 | 0.0 | 0.0 | 5.6 | . | . | 14.4 | . | . | . | . | . | . | . | . | . | . | . | 0.0 | . | . | 1.2 | . | . | . | . | . | . | . | 0.0 | . | 21.2 | 36 | − 37 | 3 | 3 | 1 | 5 |
| | | Oberndorf | 510 | 1.5 | . | 8.7 | . | . | *10.0* | 0.3 | . | . | . | . | . | . | . | . | . | . | . | . | . | 1.1 | . | . | . | . | . | . | . | 2.3 | . | 23.9 | 29 | − 58 | 6 | 5 | 3 | 4 |
| | | Fürnsal | 605 | . | . | 11.5 | . | . | 20.7 | 4.5 | . | . | . | . | . | . | . | 1.3 | . | . | . | . | . | . | . | . | . | . | . | . | . | 3.2 | . | 41.2 | | | 5 | 5 | 3 | 2 |
| | | Betra | 540 | . | . | 4.1 | . | . | 17.0 | . | . | . | . | . | . | . | . | 1.9 | . | . | . | 0.1 | . | 0.3 | . | . | . | . | . | . | . | 0.7 | . | 24.1 | 36 | − 43 | 6 | 3 | 1 | 4 |
| | Eyach | Meßstetten | 910 | 2.2 | . | 8.0 | . | . | 18.5 | 2.8 | . | . | . | . | . | . | . | . | . | . | . | . | 0.0 | . | . | . | . | . | . | . | . | 3.2 | 1.3 | 36.0 | | | 6 | 6 | 6 | 11 |
| | | Dotternhausen | 660 | . | . | 6.9 | . | . | 12.7 | 2.2 | . | . | . | . | . | . | . | . | . | . | . | . | . | . | . | . | . | . | . | . | . | 0.4 | 0.2 | 22.4 | | | 5 | 3 | 3 | 5 |
| | | Bickelsberg | 665 | . | . | 1.2 | . | . | 16.9 | 6.1 | . | . | . | . | . | . | . | . | . | . | . | . | . | . | . | . | . | . | . | . | . | 8.1 | 0.4 | 32.7 | | | 5 | 4 | 3 | 4 |
| | Eyach bis Fils | Hechingen | 537 | 0.5 | . | 1.8 | . | . | 14.5 | 0.6 | . | . | . | . | . | . | . | . | . | . | . | . | . | 0.4 | . | . | . | . | . | . | . | 0.7 | 0.3 | 18.8 | 39 | − 30 | 7 | 2 | 3 | 4 |
| | | Nebringen | 456 | 1.1 | . | 4.1 | . | . | 14.1 | 0.3 | . | . | . | . | . | . | . | . | . | . | . | . | . | 1.1 | . | . | . | . | . | . | . | *0.5* | . | 21.2 | 38 | − 35 | 6 | 4 | 1 | 1 |
| | | Tübingen | 395 | 1.7 | . | 2.5 | . | . | 6.6 | 2.0 | . | . | . | . | . | . | . | . | . | . | . | . | . | 0.4 | . | . | . | . | . | . | . | 0.0 | . | 13.2 | 32 | − 28 | 5 | 4 | 1 | . |
| | | Reutlingen | 393 | 0.7 | . | 4.1 | . | . | 9.9 | 0.9 | . | . | . | . | . | . | . | . | . | . | . | . | 0.1 | 0.3 | . | . | 0.3 | . | . | . | . | 1.3 | 0.1 | 17.7 | 39 | − 28 | 9 | 3 | 4 | 5 |
| | | Neuffen | 408 | 1.8 | . | 5.1 | . | . | 9.1 | 0.1 | . | . | . | . | . | . | . | . | . | . | . | . | . | . | . | . | . | . | . | . | . | 4.3 | 0.2 | 20.6 | 38 | − 35 | 6 | 4 | 2 | 2 |
| | | Waldenbuch | 362 | . | . | 0.8 | . | . | 12.2 | 1.5 | . | . | . | . | . | . | . | 0.5 | . | . | . | . | . | 0.4 | . | . | . | . | . | . | . | 0.6 | . | 16.0 | 35 | − 30 | 6 | 2 | 1 | 2 |
| | Fils | Hohenstaufen | 605 | 1.6 | . | 5.6 | . | . | 7.1 | . | . | . | . | . | . | . | . | . | . | . | . | 2.4 | . | . | . | . | . | . | . | . | 2.2 | | 18.9 | 24 | − 60 | 6 | 6 | 4 | 7 |
| | | Göppingen (Wass.-W.) | 320 | 1.6 | 0.2 | 6.8 | . | . | 5.9 | 0.4 | . | . | . | . | . | . | . | . | . | . | . | . | . | 1.4 | . | . | . | . | . | . | . | 1.5 | 0.8 | 18.6 | 31 | − 43 | 8 | 5 | 3 | 3 |
| | | Hohengehren | 465 | 0.0 | . | 5.6 | . | . | 6.5 | . | . | . | . | . | . | . | . | . | . | . | . | 0.9 | . | . | . | . | . | . | . | . | . | 3.4 | 2.2 | 18.6 | | | 6 | 4 | 2 | 5 |
| | Lein | Hohenheim | 400 | 0.2 | . | 2.4 | . | . | 9.0 | 0.1 | . | . | . | . | . | . | . | . | . | . | . | . | . | 0.1 | . | . | . | . | . | . | . | 0.9 | 0.8 | 13.5 | 31 | − 31 | 7 | 2 | 4 | . |
| | | Stuttgart-Süd | 408 | 0.4 | . | 2.7 | . | . | 7.2 | 0.8 | . | . | . | . | . | . | . | . | . | . | . | . | 0.0 | 0.2 | . | . | 0.2 | . | . | . | . | 1.2 | 0.0 | 12.7 | | | 7 | 3 | 2 | 2 |

| Flußgebiet | | Ort | Seehöhe m | 1 | 2 | 3 | 4 | 5 | 6 | 7 | 8 | 9 | 10 | 11 | 12 | 13 | 14 | 15 | 16 | 17 | 18 | 19 | 20 | 21 | 22 | 23 | 24 | 25 | 26 | 27 | 28 | 29 | 30 | 31 | Monatssumme mm | % der Norm. | Abweichung v. d. Norm. | Zahl der Tage mit Niederschl. ≧0.1 | Niederschl. ≧1.0 | * ≧0.1 | * |
|---|---|---|---|---|---|---|---|---|---|---|---|---|---|---|---|---|---|---|---|---|---|---|---|---|---|---|---|---|---|---|---|---|---|---|---|---|---|---|---|---|
| Neckar | Rems | Lauterburg | 670 | . | . | 11.5 | . | . | 6.4 | 0.3 | . | . | . | . | . | . | . | . | . | . | . | . | 0.4 | . | . | . | . | . | . | . | . | 3.5 | 2.5 | 24.2 | 28 | − 62 | 5 | 4 | 3 | 7 |
| | | Heubach | 475 | 0.9 | . | 9.1 | . | . | 6.0 | 0.3 | . | . | . | . | . | . | . | . | . | . | . | 0.8 | . | 0.4 | . | . | 0.4 | . | . | . | . | . | 2.9 | 0.3 | 20.3 | 26 | − 58 | 8 | 3 | 3 | 4 |
| | | Schorndorf | 269 | 1.2 | . | 5.9 | . | . | 9.9 | 0.9 | . | . | . | . | . | . | . | . | . | . | . | 0.2 | . | 0.4 | . | . | 0.2 | . | . | . | . | . | 2.4 | 1.3 | 23.0 | 38 | − 37 | 10 | 5 | 2 | 3 |
| | | Fellbach | 287 | 0.7 | . | 6.6 | . | . | 8.9 | 0.6 | . | . | . | . | . | . | . | . | . | . | . | . | 0.7 | 0.4 | . | . | 0.6 | . | . | . | . | . | 2.4 | 0.7 | 21.1 | 50 | − 21 | 9 | 3 | 2 | 2 |
| | Murr | Murrhardt | 291 | 2.0 | 2.0 | 8.6 | . | . | 6.5 | 0.4 | . | . | . | . | . | 0.2 | . | . | 0.1 | . | . | . | . | 0.7 | 0.4 | . | . | 0.3 | . | . | . | . | . | 4.5 | 1.5 | 27.2 | 31 | − 61 | 12 | 6 | 3 | 3 |
| | | Backnang | 305 | Beobachtungen ausgefallen | | | | | | | | | | | | | | | | | | | | | | | | | | | | | | | 20.0 | 28 | − 52 | | | | |
| | | Winnenden | 285 | 1.1 | 0.1 | 7.5 | . | . | 8.8 | 0.2 | . | . | . | . | . | . | . | . | 0.1 | . | . | 0.1 | . | 0.3 | . | . | . | . | . | . | . | 3.2 | 1.6 | 23.0 | 43 | − 31 | 10 | 5 | 2 | 2 |
| | Enz | Kaltenbronn | 862 | 3.8 | 0.5 | 18.2 | . | . | 22.0 | 1.7 | . | . | . | . | . | 0.2 | . | 0.6 | 0.9 | . | 0.4 | . | . | 2.2 | . | . | . | . | . | . | . | . | 6.4 | 3.0 | 59.9 | 43 | − 81 | 12 | 7 | 6 | 21 |
| | | Wildbad-Sommerberg | 727 | 0.2 | . | 17.9 | . | . | 21.5 | 1.7 | . | . | . | . | . | . | . | 0.4 | 1.5 | . | . | . | 0.4 | 0.5 | . | . | . | . | . | . | . | . | 5.4 | 0.1 | 49.6 | | | 10 | 5 | 4 | 7 |
| | Enz, Nagold | Simmersfeld | 726 | 2.6 | 0.4 | 13.6 | . | . | 25.0 | 0.5 | . | . | . | . | . | 0.2 | . | 0.5 | . | . | 0.3 | . | . | 0.2 | . | . | 0.1 | . | . | . | . | 1.5 | 4.7 | 5.0 | 64.6 | 52 | − 59 | 13 | 6 | 6 | 8 |
| | | Wart | 593 | 3.4 | | 7.0 | . | . | 22.7 | . | . | . | . | . | . | . | . | 0.9 | . | . | 0.2 | . | . | 0.0 | . | . | . | . | . | . | . | . | 3.0 | 1.0 | 38.2 | 47 | − 43 | 9 | 5 | 5 | 5 |
| | | Nagold | 403 | 0.7 | . | 8.3 | . | . | 13.7 | 4.3 | . | . | . | . | . | . | . | 0.0 | 0.3 | . | . | . | . | 0.3 | . | . | . | . | . | . | . | . | 0.6 | . | 28.2 | 45 | − 34 | 7 | 3 | 2 | 2 |
| | | Neuhengstett | 534 | 2.5 | 0.2 | 6.7 | . | . | 16.8 | 0.2 | . | . | . | . | . | 0.2 | . | 0.1 | . | . | . | . | . | 0.6 | . | . | . | . | . | . | . | . | 2.3 | . | 29.6 | 54 | − 26 | 9 | 4 | 1 | 4 |
| | | Böblingen | 432 | 0.3 | . | 2.4 | . | . | 12.9 | 0.9 | . | . | . | . | . | . | . | 0.1 | 0.0 | . | . | . | . | 0.7 | . | . | 0.6 | . | . | . | . | . | 0.3 | 0.1 | 18.3 | 38 | − 30 | 9 | 2 | 4 | . |
| | | Tiefenbronn | 430 | 0.7 | . | 5.2 | . | . | 12.6 | 0.2 | . | . | . | . | . | . | . | . | . | . | . | . | . | 0.7 | . | . | . | . | . | . | . | . | 3.4 | 0.8 | 23.6 | 44 | − 30 | 7 | 3 | 3 | 2 |
| | Enz | Pforzheim | 256 | 0.5 | . | 8.3 | . | . | 12.2 | 0.4 | . | . | . | . | . | . | . | 0.7 | 0.3 | . | . | . | . | 2.3 | . | . | 0.7 | . | . | . | . | . | 3.2 | 0.4 | 29.0 | 54 | − 25 | 10 | 4 | 2 | 2 |
| | | Mühlacker | 228 | . | . | 7.3 | . | . | 9.7 | 1.7 | . | . | . | . | . | . | . | 0.0 | 0.0 | . | . | . | . | . | . | . | . | . | . | . | . | . | 2.7 | 0.4 | 21.8 | 44 | − 28 | 5 | 4 | 2 | 2 |
| | | Heimerdingen | 312 | 0.3 | . | 6.8 | . | . | 9.0 | 0.0 | . | . | . | . | . | . | . | . | 0.3 | . | . | . | . | 0.4 | 0.1 | 0.1 | . | . | . | . | . | . | 2.9 | . | 19.9 | 40 | − 30 | 8 | 3 | 1 | 2 |
| | | Ochsenbach | 290 | 0.5 | 0.1 | 8.0 | . | . | 10.0 | . | . | . | . | . | 0.8 | . | . | . | 0.3 | . | . | . | . | 0.7 | . | . | 0.3 | . | . | . | . | . | 4.2 | 0.5 | 25.4 | | | 10 | 3 | 2 | 2 |
| | Neckar | Bönnigheim | 222 | . | . | 5.7 | . | . | 8.3 | 0.0 | . | . | . | . | . | . | . | . | . | . | 0.0 | . | . | 0.4 | . | . | 0.0 | . | . | . | . | . | 3.0 | . | 17.4 | 30 | − 40 | 4 | 3 | 1 | 2 |
| | | Heilbronn | 190 | . | 0.2 | 3.3 | . | . | 7.7 | . | . | . | . | 0.4 | . | 0.1 | 0.1 | . | 0.2 | . | . | . | . | 0.4 | . | 0.1 | 0.3 | . | . | . | . | . | 2.5 | . | 15.3 | 26 | − 43 | 11 | 3 | 1 | 2 |
| | | Weinsberg | 200 | 2.6 | 1.4 | 3.6 | . | . | 7.9 | 0.2 | . | . | . | . | . | . | . | . | 0.4 | . | . | . | . | 0.7 | . | 0.6 | . | . | . | . | . | . | 3.1 | . | 20.5 | 34 | − 41 | 9 | 5 | 1 | 2 |
| | Kocher | Abtsgmünd | 389 | 1.2 | 1.8 | 3.4 | . | . | 14.2 | 2.1 | . | . | . | . | . | . | . | . | . | . | . | 3.0 | 0.4 | . | . | . | . | . | . | . | . | 2.0 | 1.0 | 29.1 | 41 | − 42 | 9 | 8 | 3 | 5 |
| | | Welzheim | 504 | 0.1 | . | 12.5 | . | . | 9.7 | 0.8 | . | . | . | . | . | . | . | . | . | . | . | 1.1 | . | 0.5 | . | . | . | . | . | . | . | . | 6.5 | 2.4 | 33.6 | | | 8 | 5 | 4 | 7 |
| | | Mönchsberg | 485 | . | . | 8.6 | . | . | 13.5 | 1.0 | . | . | . | . | . | . | . | . | . | . | . | . | . | 0.2 | . | . | . | . | . | . | . | . | 5.0 | 1.5 | 29.8 | 35 | − 56 | 6 | 5 | 3 | 7 |
| | | Schwäbisch-Hall (Stadt) | 292 | 3.2 | 0.6 | 6.1 | . | . | 12.1 | 3.3 | . | 0.1 | . | . | . | 0.2 | . | 0.3 | . | . | . | . | 0.4 | . | . | . | . | . | . | . | . | 3.6 | . | 29.9 | 43 | − 39 | 10 | 5 | 2 | 2 |
| | | Rückertsbronn | 447 | . | . | 7.2 | . | . | 8.5 | . | . | . | . | . | . | . | . | . | . | . | . | . | 2.7 | . | . | . | . | . | . | . | . | 4.6 | 2.7 | 25.7 | | | 5 | 5 | 3 | 5 |
| | | Künzelsau | 220 | . | 2.2 | 7.2 | . | . | 11.9 | 0.7 | . | 0.3 | . | . | . | . | . | . | . | . | . | . | 0.4 | 1.0 | . | . | 0.2 | . | . | . | . | 4.8 | 0.8 | 29.5 | 39 | − 46 | 10 | 5 | 2 | 2 |
| | | Obersteinbach | 461 | 2.0 | 0.5 | 6.8 | . | . | 9.8 | 2.3 | 0.1 | 0.4 | . | . | . | . | . | 0.0 | 0.0 | . | 0.2 | . | . | 0.6 | . | . | 0.5 | . | . | . | . | . | 4.7 | 1.6 | 29.5 | | | 12 | 6 | 4 | 3 |
| | Jagst | Ellwangen | 440 | 1.3 | 0.1 | 10.3 | . | . | 7.4 | 3.8 | . | . | . | . | . | . | . | . | . | . | . | 0.0 | 1.9 | 0.0 | . | . | 0.2 | . | . | . | . | . | 1.9 | 1.3 | 28.2 | 38 | − 46 | 9 | 7 | 5 | 7 |
| | | Gründelhardt | 475 | 1.1 | . | 3.7 | . | . | 9.8 | 2.1 | . | 0.2 | . | . | . | . | . | . | . | . | 0.0 | 0.1 | 2.0 | 0.5 | . | . | . | . | . | . | . | . | 2.3 | 1.5 | 23.3 | 35 | − 43 | 10 | 7 | 4 | 7 |
| | | Gerabronn | 455 | . | 1.2 | 7.2 | . | . | 11.4 | 1.2 | . | . | . | . | . | . | . | . | . | . | . | . | 1.6 | . | . | 0.0 | . | . | . | . | . | 4.7 | 1.1 | 28.4 | 36 | − 49 | 7 | 7 | 3 | 7 |
| | | Langenburg | 438 | . | 1.4 | 7.9 | . | . | 11.1 | 0.8 | . | 0.2 | . | . | . | . | . | . | . | . | 0.3 | 0.0 | 0.7 | . | . | . | . | . | . | . | . | 4.5 | 1.0 | 27.9 | 39 | − 43 | 9 | 5 | 4 | 4 |
| | | Dörzbach | 239 | . | 2.1 | 7.9 | . | . | 13.9 | 1.1 | . | 0.3 | 0.2 | 0.6 | . | . | . | . | . | . | . | 0.2 | . | . | . | . | 0.1 | . | . | . | . | 3.2 | 0.8 | 30.4 | | | 10 | 5 | 2 | 2 |
| | | Eubigheim | 325 | 0.5 | 1.8 | 4.2 | . | . | 16.1 | 1.4 | 0.2 | 0.2 | . | . | . | 1.0 | . | . | . | . | . | . | . | 0.7 | . | 1.0 | . | . | . | . | . | 3.2 | 0.2 | 30.5 | | | 12 | 7 | 4 | 2 |
| | | Möckmühl | 175 | 0.1 | 5.3 | 2.2 | . | . | 14.3 | 2.7 | . | 0.2 | 0.1 | . | . | . | . | . | . | . | . | . | 1.9 | . | . | . | . | . | . | . | . | 5.5 | . | 32.3 | 43 | − 42 | 9 | 6 | 1 | 2 |
| | | Allfeld | 225 | 0.3 | 0.5 | 10.5 | . | . | 13.8 | . | . | . | . | . | . | . | . | . | . | . | . | . | 1.1 | . | . | . | . | . | . | . | . | 3.8 | 1.9 | 31.9 | | | 7 | 5 | 3 | 2 |
| | Jagst bis Elsenz | Balsbach | 490 | . | 10.1 | 1.0 | . | . | 24.0 | 3.1 | . | . | . | . | . | 0.5 | . | . | . | . | . | . | 0.4 | 0.6 | . | . | . | . | . | . | . | . | 6.6 | . | 46.2 | | | 8 | 5 | 3 | 4 |
| | | Oberdielbach | 475 | 6.1 | 9.4 | 9.2 | . | . | 14.6 | 4.8 | . | 0.6 | . | . | . | 0.3 | . | 0.2 | 0.1 | 0.1 | . | . | . | . | 0.3 | 0.5 | . | . | . | . | . | 4.0 | 4.2 | 54.4 | 53 | − 47 | 14 | 7 | 4 | 3 |
| | | Itterkraftwerk | 165 | 1.0 | 7.2 | 10.3 | . | . | 17.5 | 2.4 | . | 0.6 | . | . | . | 1.0 | . | . | 0.4 | . | . | . | . | 0.9 | . | . | . | . | . | . | . | . | 8.0 | 0.8 | 50.1 | 54 | − 42 | 11 | 7 | 2 | 2 |
| | | Tromm | 523 | 0.1 | 7.5 | 10.0 | . | . | 8.1 | 1.8 | . | 0.5 | . | . | . | 0.0 | . | . | . | . | 0.0 | . | . | 1.1 | . | . | . | . | . | . | . | . | 18.7 | 2.1 | 49.9 | 57 | − 38 | 9 | 7 | 5 | 7 |
| | Elsenz | Elsenz | 239 | 0.3 | . | 2.9 | . | . | 16.2 | . | . | . | . | . | . | . | . | 0.6 | 0.4 | . | . | . | . | 1.6 | . | . | 0.4 | . | . | . | . | . | 4.6 | 0.1 | 27.1 | 40 | − 40 | 9 | 4 | 2 | 2 |
| | | Eppingen | 205 | 0.2 | . | 6.0 | . | . | 9.5 | . | . | . | . | . | . | 0.2 | . | . | 0.1 | . | . | . | . | 1.4 | . | . | 0.2 | . | . | . | . | . | 4.1 | 0.3 | 22.0 | 39 | − 35 | 9 | 4 | 3 | 2 |
| | Leiar | Königstuhl | 561 | 1.1 | . | 11.2 | . | . | 9.0 | 0.4 | . | 0.0 | . | . | . | 0.0 | . | . | 0.0 | . | . | . | . | 5.2 | . | . | 0.5 | . | . | . | . | . | 11.5 | 2.4 | 41.3 | 59 | − 29 | 8 | 6 | 4 | 8 |
| | | Ladenburg | 100 | 0.3 | 0.5 | 8.9 | . | . | 5.7 | 0.4 | . | . | . | . | . | . | . | . | 0.2 | . | . | . | . | 2.6 | . | . | . | . | . | . | . | 0.5 | 5.6 | 1.1 | 25.8 | | | 10 | 5 | 3 | 2 |
| Neckar bis Main | Rhein | Mannheim-Sandhofen | 95 | . | 0.0 | 2.4 | . | . | 4.0 | 0.0 | . | 0.0 | . | . | . | 0.3 | . | . | . | . | 0.0 | . | 0.0 | 2.4 | . | . | 0.0 | . | . | . | . | . | 8.1 | 0.1 | 17.3 | 50 | − 17 | 6 | 4 | 2 | 2 |
| | | Jägerthal | 200 | . | 1.7 | 7.8 | . | . | 9.8 | 0.6 | . | . | . | . | . | 1.0 | . | . | . | . | 0.2 | . | 0.5 | 1.1 | . | . | 0.7 | . | . | . | . | . | 4.6 | 0.0 | 28.0 | | | 10 | 6 | 1 | 2 |
| | | Frankenthal | 94 | . | . | 3.7 | . | . | 4.2 | . | . | . | . | . | . | 0.3 | . | . | . | . | . | . | 0.0 | 2.4 | . | . | . | . | . | . | . | . | 1.2 | . | 11.8 | 29 | − 29 | 5 | 4 | 1 | 2 |
| | | Worms | 91 | . | 1.0 | 4.0 | . | . | 6.1 | . | . | . | . | . | . | 1.2 | . | . | . | . | . | . | . | 3.1 | . | . | . | . | . | . | . | . | 5.1 | . | 20.5 | 55 | − 17 | 6 | 6 | 1 | 2 |
| | | Stetten | 250 | . | . | 4.7 | . | . | 11.8 | . | . | . | . | . | . | . | . | . | . | . | 0.8 | . | 0.0 | 0.5 | . | . | . | . | . | . | . | . | 3.6 | . | 21.4 | | | 5 | 3 | 2 | 2 |
| | | Mörlenbach | 190 | . | 3.1 | 11.0 | . | . | 7.6 | 2.3 | 0.8 | . | . | . | . | . | . | . | . | . | . | . | . | 1.9 | . | . | . | . | . | . | . | . | 13.3 | 1.5 | 41.5 | | | 8 | 7 | 1 | 2 |
| | | Auerbach | 117 | . | 4.1 | 2.2 | . | . | 9.3 | . | . | 2.2 | . | . | . | 0.4 | . | 0.2 | . | . | . | . | 0.3 | 2.5 | . | 0.4 | . | . | . | . | . | 10.8 | 0.9 | 33.3 | | | 11 | 6 | 2 | 2 |
| | | Gernsheim | 90 | . | 3.1 | 2.4 | . | . | 8.0 | 0.1 | . | . | . | . | . | 0.6 | . | 0.0 | . | . | . | . | 0.0 | 2.1 | 0.2 | . | . | . | . | . | . | 2.4 | 0.0 | 18.9 | 53 | − 17 | 8 | 5 | 2 | 2 |
| | | Neunkirchen | 508 | . | 7.4 | 8.4 | . | . | 16.7 | 0.8 | . | 0.1 | . | . | . | 0.5 | . | . | 0.0 | . | 0.0 | . | 0.8 | 2.1 | . | . | . | . | . | . | . | 19.2 | 2.2 | 58.2 | | | 10 | 6 | 4 | 5 |
| | | Darmstadt (Rosenhöhe) | 180 | . | 6.8 | 3.0 | . | . | 7.2 | 1.2 | . | . | . | . | . | 0.2 | . | 0.3 | 0.2 | . | . | . | . | 0.6 | . | 0.2 | . | . | . | . | . | 5.5 | 0.2 | 25.4 | | | 11 | 5 | 3 | 2 |

# Dezember — Tägliche Niederschlagshöhen in Millimetern, gemessen um 7 Uhr morgens — 1942

| Flußgebiet | | Ort | Seehöhe m | 1 | 2 | 3 | 4 | 5 | 6 | 7 | 8 | 9 | 10 | 11 | 12 | 13 | 14 | 15 | 16 | 17 | 18 | 19 | 20 | 21 | 22 | 23 | 24 | 25 | 26 | 27 | 28 | 29 | 30 | 31 | Monatssumme mm | Monatssumme % der Norm. | Abweichung v. d. Norm. | Zahl der Tage mit Niederschl. ≧0.1 | Niederschl. ≧1.0 | * ≧0.1 | * |
|---|---|---|---|---|---|---|---|---|---|---|---|---|---|---|---|---|---|---|---|---|---|---|---|---|---|---|---|---|---|---|---|---|---|---|---|---|---|---|---|---|---|
| Main | Weißer Main | Ölschnitz | 550 | . | 17.0 | 5.9 | 0.3 | . | 21.0 | 6.3 | 0.2 | 0.1 | . | . | . | . | . | . | . | . | . | . | 2.5 | 0.2 | 0.1 | . | . | . | . | . | . | 2.4 | 3.2 | 59.2 | | | 12 | 7 | 3 | 8 |
| | | Berneck | 388 | 0.1 | 3.0 | 5.6 | 1.7 | . | 12.6 | 4.6 | . | 0.4 | . | . | . | . | . | . | . | . | . | . | 2.8 | . | . | . | . | . | . | . | . | 1.5 | 1.4 | 33.7 | 45 | − 42 | 10 | 8 | 5 | 8 |
| | | Marktleugast | 555 | . | 10.5 | 7.8 | . | . | 20.5 | 6.0 | 0.5 | 0.5 | . | . | . | . | . | . | . | . | . | . | 3.2 | 0.4 | . | . | . | . | . | . | . | 7.4 | 0.3 | 57.1 | 67 | − 28 | 9 | 6 | 4 | 8 |
| | | Wartenfels | 490 | 0.1 | 9.9 | 4.8 | 0.4 | . | 17.0 | 3.4 | . | 0.2 | . | . | . | 0.2 | . | . | . | . | . | . | 2.7 | 0.4 | . | 0.0 | 0.0 | . | . | . | . | 5.3 | 2.2 | 47.3 | | | 12 | 7 | 5 | 9 |
| | Roter Main | Creußen | 420 | 1.0 | 4.4 | 3.6 | 0.3 | . | 14.3 | 5.8 | 0.1 | 0.0 | . | . | . | . | . | . | . | . | . | . | 2.6 | . | . | . | 0.2 | . | . | . | . | 1.4 | 1.5 | 35.2 | 55 | − 29 | 11 | 8 | 7 | 8 |
| | | Weidenberg | 431 | 1.7 | 11.8 | 4.0 | 0.7 | . | 17.6 | 6.9 | 0.2 | . | . | . | . | . | . | . | . | . | . | . | 2.1 | . | . | . | . | . | . | . | . | 1.2 | 1.5 | 47.7 | 81 | − 11 | 10 | 8 | 5 | 8 |
| | | Bayreuth (Flugh.) | 485 | 1.1 | 3.5 | 16.4 | 0.0 | . | 10.5 | 3.1 | 0.0 | 0.3 | . | . | . | 0.0 | . | 4.6 | . | . | . | . | 3.1 | 0.0 | . | . | . | . | . | . | . | 1.3 | 1.6 | 45.5 | | | 10 | 9 | 5 | 7 |
| | M. | Arnstein | 460 | 1.4 | 0.5 | . | 2.0 | 0.5 | 18.3 | 2.0 | . | . | . | . | . | . | . | . | . | . | . | . | 2.1 | 0.4 | . | . | . | . | . | . | . | 3.0 | 2.8 | 33.0 | 50 | − 33 | 9 | 7 | 7 | 8 |
| | Rodach | Rodacherbrunn | 688 | 0.2 | 15.3 | 1.1 | 0.5 | . | 20.4 | 4.7 | 0.7 | 0.3 | . | . | . | 0.1 | . | . | . | . | . | . | . | . | . | . | . | . | . | . | . | 4.9 | 3.0 | 51.2 | 51 | − 49 | 11 | 6 | 6 | 11 |
| | | Steinbach b. G. | 670 | . | 14.4 | 0.2 | . | . | 26.2 | 5.5 | 0.5 | . | . | . | . | . | . | . | . | . | . | . | . | 0.2 | . | . | . | . | . | . | . | 3.6 | 3.1 | 54.1 | 55 | − 45 | 8 | 5 | 3 | 9 |
| | | Rodeck | 660 | . | 15.8 | 1.3 | . | . | 24.7 | 4.1 | . | . | . | . | . | . | . | . | . | . | . | . | 2.9 | 0.3 | . | . | . | . | . | . | . | 5.8 | 4.8 | 59.7 | | | 7 | 7 | 3 | 9 |
| | | Presseck | 640 | . | 9.7 | 6.0 | . | 6.2 | 22.7 | 3.3 | . | . | . | . | . | . | . | . | . | . | . | . | 3.5 | . | . | . | . | . | . | . | . | 7.0 | 3.0 | 61.4 | 65 | − 33 | 8 | 8 | 4 | 10 |
| | | Steinbach a. Wald | 580 | . | 16.3 | 1.3 | . | . | 24.3 | 4.7 | 0.8 | 0.6 | . | . | . | 0.3 | . | . | . | . | . | . | 3.0 | 0.6 | . | . | . | . | . | . | . | 5.1 | 2.3 | 59.3 | 62 | − 36 | 11 | 7 | 5 | 9 |
| | | Rothenkirchen | 376 | . | 12.2 | 2.6 | . | . | 24.3 | 7.6 | 0.3 | . | . | . | . | . | . | . | . | . | . | . | 3.1 | . | . | . | . | . | . | . | . | 6.1 | 1.3 | 57.5 | 63 | − 34 | 8 | 7 | 4 | 7 |
| | | Kronach | 320 | . | 12.5 | 0.3 | . | . | 17.1 | 1.7 | 0.1 | 0.2 | . | . | . | . | . | . | . | . | . | . | 2.6 | . | . | . | . | . | . | . | . | 5.2 | 2.5 | 42.2 | 59 | − 29 | 9 | 6 | 4 | 4 |
| | | Kirchleus | 425 | . | 6.5 | 3.1 | 0.4 | . | 15.4 | 2.5 | . | 0.2 | . | . | . | . | . | . | . | . | . | . | 2.6 | . | . | . | . | . | . | . | . | 3.2 | 1.3 | 35.2 | | | 9 | 7 | 5 | 9 |
| | Main | Vierzehnheiligen | 387 | . | 2.3 | 0.7 | 0.3 | 0.5 | 11.1 | 2.6 | . | . | . | . | . | . | . | . | . | . | . | . | . | 2.7 | . | . | . | . | . | . | . | 1.5 | 1.5 | 23.2 | 42 | − 32 | 8 | 5 | 4 | 4 |
| | | Zapfendorf | 250 | 1.9 | 7.4 | 2.4 | 1.2 | . | 15.2 | 2.1 | . | 0.2 | . | . | . | . | 0.0 | . | . | . | . | . | 1.9 | 0.9 | 0.0 | . | . | . | . | . | . | 1.2 | 2.4 | 36.8 | 73 | − 14 | 11 | 9 | 3 | 3 |
| | Itz | Steinheid | 836 | 0.0 | 12.4 | 3.7 | 0.1 | . | 10.6 | 0.9 | 1.4 | 0.9 | . | . | . | 1.0 | . | . | . | . | . | . | 4.5 | 1.2 | . | . | . | . | . | . | . | 4.7 | 2.7 | 53.1 | | | 12 | 9 | 8 | 14 |
| | | Tremersdorf | 380 | 0.1 | 10.2 | 1.7 | 0.7 | . | 13.6 | 2.5 | 0.0 | . | . | . | . | 0.7 | . | . | . | . | . | . | 2.4 | 0.9 | . | . | 0.3 | . | . | 0.2 | . | 4.2 | 2.6 | 40.1 | 53 | − 35 | 13 | 7 | 5 | 7 |
| | | Coburg | 291 | . | 7.2 | 0.8 | 2.2 | . | 10.7 | 3.8 | . | . | . | . | . | . | . | . | . | . | . | . | 2.5 | 0.9 | 1.0 | . | 0.1 | . | . | . | . | 2.2 | 2.3 | 33.7 | 55 | − 28 | 11 | 8 | 5 | 4 |
| | | Roßfeld | 306 | . | 8.8 | 0.9 | 0.9 | . | 12.0 | 2.7 | 0.0 | . | . | . | . | 0.0 | . | . | . | . | . | . | 2.1 | 1.1 | . | 0.0 | 0.1 | . | . | . | . | 4.0 | 2.1 | 34.8 | 57 | − 26 | 10 | 7 | 4 | 3 |
| | | Hellingen | 302 | 0.3 | 7.9 | 2.2 | 0.4 | . | 11.5 | 2.3 | . | . | . | . | . | . | . | . | . | . | . | . | 1.9 | 0.4 | . | . | . | . | . | . | . | 1.5 | 1.0 | 29.4 | 52 | − 27 | 10 | 7 | 5 | 6 |
| | M. | Specke | 260 | 0.4 | 8.9 | 2.1 | 0.3 | . | 14.6 | 1.6 | . | . | . | . | . | 0.6 | . | . | . | . | . | . | 1.8 | . | . | . | . | . | . | . | . | 0.6 | 1.8 | 32.7 | 60 | − 22 | 10 | 6 | 4 | 4 |
| | Regnitz, Rednitz | Oberdachstetten | 439 | 3.5 | . | . | . | . | 14.1 | . | . | . | . | . | . | . | . | . | . | . | . | . | . | . | . | . | . | . | . | . | . | 4.2 | 3.1 | 24.9 | 47 | − 28 | 4 | 4 | 3 | 7 |
| | | Ansbach-Katterb. | 463 | 0.3 | 0.1 | 4.3 | . | . | 5.6 | 0.6 | . | 0.0 | . | . | . | 0.0 | . | . | . | . | . | . | 2.2 | 0.3 | . | . | 0.4 | . | . | . | . | 1.2 | 1.5 | 16.5 | 37 | − 29 | 10 | 5 | 4 | 7 |
| | | Obererlbach | 399 | . | . | 4.7 | . | . | 5.8 | 1.1 | . | . | . | . | . | 0.0 | . | . | . | . | . | . | 1.4 | . | . | . | . | . | . | . | . | 0.6 | 0.8 | 14.9 | 31 | − 33 | 6 | 4 | 3 | 8 |
| | | Weißenburg i. B. | 429 | 0.0 | . | 4.5 | . | . | 7.5 | 0.2 | . | . | . | . | . | 0.0 | . | . | . | . | . | . | 2.5 | 0.1 | . | . | 0.2 | . | . | . | . | 0.3 | 0.1 | 15.4 | 35 | − 28 | 8 | 3 | 3 | 8 |
| | | Roth b. Nürnberg | 335 | 0.0 | . | 3.4 | . | . | 7.5 | 0.0 | . | . | . | . | . | 0.3 | . | . | . | . | . | . | 0.3 | 2.5 | . | . | . | . | . | . | . | 0.9 | 0.8 | 15.7 | | | 7 | 3 | 3 | 4 |
| | | Pyrbaum | 438 | 0.6 | . | 4.5 | . | . | 9.0 | . | . | . | . | . | . | . | . | . | . | . | . | . | 4.3 | 0.5 | . | . | 0.5 | . | . | . | . | 1.1 | 1.8 | 22.3 | 45 | − 27 | 8 | 5 | 4 | 7 |
| | | Neumarkt i. Opf. | 423 | 0.8 | . | 5.1 | . | . | 9.2 | 7.2 | . | . | . | . | . | . | . | . | . | . | . | . | 5.9 | . | . | . | . | . | . | . | . | 0.9 | 1.0 | 30.1 | 48 | − 33 | 7 | 5 | 3 | 7 |
| | | Heilsbronn | 425 | 0.3 | . | 5.1 | . | . | 6.5 | 0.0 | . | . | . | . | . | . | . | . | . | . | . | . | 1.7 | . | . | . | 0.3 | . | . | . | . | 1.3 | 1.2 | 16.4 | 35 | − 30 | 7 | 5 | 4 | 6 |
| | | Worzeldorf | 339 | . | . | 4.1 | . | . | 8.1 | . | . | . | . | . | . | . | . | . | . | . | . | . | 4.0 | . | . | . | . | . | . | . | . | 2.1 | 1.1 | 19.4 | | | 5 | 5 | 3 | 3 |
| | Regnitz, Pegnitz | Mosenberg | 392 | 2.0 | 4.1 | 7.5 | 0.2 | . | 21.0 | 1.8 | . | 0.2 | . | . | . | . | . | . | . | . | . | . | 3.6 | . | . | . | . | . | . | . | . | 2.5 | 1.8 | 44.7 | | | 10 | 8 | 5 | 7 |
| | | Leupoldstein | 550 | Tabelle nicht mehr vorhanden | | | | | | | | | | | | | | | | | | | | | | | | | | | | | *45.0* | *57* | *− 34* | | | | |
| | | Haid | 479 | 1.7 | 0.7 | 4.1 | . | . | 15.8 | 2.1 | . | . | . | . | . | . | . | . | . | . | . | . | 2.9 | 0.7 | . | . | . | . | . | . | . | 1.1 | 1.2 | 30.3 | 52 | − 28 | 9 | 7 | 5 | 8 |
| | | Traunfeld | 548 | 5.1 | 0.9 | 0.2 | . | . | 9.8 | 3.5 | . | 0.7 | . | . | . | . | . | . | . | . | . | . | 2.1 | . | . | . | . | . | . | . | . | 4.9 | 2.3 | 29.5 | 39 | − 46 | 9 | 6 | 5 | 10 |
| | | Hersbruck | 345 | . | . | 5.2 | . | . | 16.9 | . | . | 0.2 | . | . | . | . | . | . | . | . | . | 0.2 | 2.1 | . | . | . | . | . | . | . | . | 3.4 | 3.2 | 31.2 | 46 | − 37 | 7 | 5 | 3 | 7 |
| | | Krämersweiher | 350 | 1.6 | . | 6.2 | . | . | 10.1 | 0.3 | . | . | . | . | . | . | . | . | . | . | . | . | 3.4 | . | . | . | . | . | . | . | . | 1.5 | 3.5 | 26.6 | 43 | − 36 | 7 | 6 | 3 | 8 |
| | | Nürnberg (Flugpl.) | 315 | 1.7 | 0.0 | 4.1 | . | . | 5.8 | 0.5 | . | 0.0 | . | . | . | 0.0 | . | . | . | . | . | . | 2.8 | . | 0.0 | 0.0 | 0.0 | . | . | . | . | 1.3 | 0.6 | 16.8 | 39 | − 27 | 7 | 5 | 4 | 2 |
| | Regnitz | Bräuersdorf | 362 | 0.2 | 0.5 | 4.6 | . | . | 10.2 | 0.2 | . | . | . | . | . | . | . | . | . | . | . | . | 2.0 | 0.0 | . | . | 0.2 | . | . | . | . | 0.6 | 0.7 | 19.2 | 40 | − 29 | 9 | 3 | 3 | 8 |
| | | Gräfenberg | 423 | 1.6 | 1.6 | 6.6 | . | 1.2 | 10.8 | 0.4 | . | 0.4 | . | . | . | . | . | . | . | . | . | . | 3.4 | . | . | . | . | . | . | . | . | 3.2 | 3.3 | 32.5 | 49 | − 34 | 10 | 8 | 6 | 8 |
| | | Erlangen | 280 | 4.1 | 0.6 | 4.8 | . | . | 10.4 | 0.6 | . | . | . | . | . | . | . | . | . | . | . | . | 1.8 | 0.2 | 0.1 | . | . | . | . | . | . | 1.1 | 1.1 | 24.8 | 51 | − 24 | 8 | 6 | 3 | 3 |
| | Regnitz, Wiesent | Busbach | 430 | 0.6 | 5.3 | 3.4 | 0.1 | 0.3 | 16.8 | 1.8 | . | . | . | . | . | . | . | . | . | . | . | . | 2.2 | . | . | . | . | . | . | . | . | 1.3 | 1.8 | 33.6 | 52 | − 31 | 10 | 7 | 6 | 5 |
| | | Königsfeld | 448 | 1.5 | 8.4 | 5.2 | . | . | 18.6 | 2.5 | . | . | . | . | . | . | . | . | . | . | . | . | 3.6 | 0.6 | . | . | . | . | . | . | . | 2.2 | 2.1 | 44.7 | 68 | − 21 | 9 | 8 | 5 | 7 |
| | | Trockau | 530 | 2.5 | 5.1 | 3.9 | 0.3 | . | 19.5 | 10.9 | . | . | . | . | . | . | . | . | . | . | . | . | 8.2 | . | . | . | . | . | . | . | . | 1.4 | 1.7 | 53.5 | 77 | − 16 | 9 | 8 | 6 | 8 |
| | | Heiligenstadt | 367 | 1.6 | 5.9 | 5.1 | 0.3 | . | 17.5 | 2.0 | . | . | . | . | . | 0.0 | . | . | . | . | . | . | 2.2 | 0.3 | . | . | 0.1 | . | . | . | . | 2.3 | 2.2 | 39.5 | 67 | − 20 | 11 | 8 | 6 | 7 |
| | | Eggolsheim | 230 | 0.3 | 2.1 | 6.4 | 0.1 | . | 15.1 | 0.3 | . | . | . | . | . | . | . | . | . | . | . | . | 3.1 | . | . | . | . | . | . | . | . | 1.6 | 1.6 | 30.6 | 56 | − 24 | 9 | 6 | 4 | 2 |
| | Regnitz, Aisch | Windsheim | 322 | 0.3 | 1.1 | 5.3 | . | . | 12.4 | 0.3 | . | . | . | . | . | . | . | . | . | . | . | . | 1.2 | 0.2 | . | . | 0.0 | . | . | . | . | 1.4 | 1.0 | 23.2 | 58 | − 17 | 9 | 6 | 3 | 2 |
| | | Neustadt a. Aisch | 292 | 4.0 | 5.4 | . | . | . | 11.0 | 0.3 | . | . | . | . | . | . | . | . | . | . | . | . | 0.7 | 0.3 | . | . | . | . | . | . | . | 1.3 | 1.2 | 24.2 | 52 | − 22 | 8 | 5 | 3 | 1 |
| | | Marktbibart | 310 | 0.1 | 2.5 | 4.5 | . | . | 16.3 | 0.1 | . | . | . | . | . | . | . | . | . | . | . | . | 1.2 | 0.2 | . | . | . | . | . | . | . | 1.0 | 1.0 | 26.9 | 61 | − 17 | 9 | 6 | 4 | 2 |
| | | Höchstadt a. Aisch | 272 | 3.6 | 2.4 | 4.9 | . | . | 21.4 | 3.8 | . | . | . | . | . | . | . | . | . | . | . | . | 5.7 | . | . | . | . | . | . | . | . | 0.6 | 1.4 | 43.8 | 92 | − 4 | 8 | 7 | 3 | 2 |

# Tägliche Niederschlagshöhen in Millimetern, gemessen um 7 Uhr morgens



| Flußgebiet | | Ort | Seehöhe m | 1 | 2 | 3 | 4 | 5 | 6 | 7 | 8 | 9 | 10 | 11 | 12 | 13 | 14 | 15 | 16 | 17 | 18 | 19 | 20 | 21 | 22 | 23 | 24 | 25 | 26 | 27 | 28 | 29 | 30 | 31 | Monatssumme mm | Monatssumme % der Norm. | Abweichung v. d. Norm. | Zahl der Tage mit Niederschl. ≧0.1 | Niederschl. ≧1.0 | * ≧0.1 | ⊞ |
|---|---|---|---|---|---|---|---|---|---|---|---|---|---|---|---|---|---|---|---|---|---|---|---|---|---|---|---|---|---|---|---|---|---|---|---|---|---|---|---|---|
| Main | Regnitz | Ebrach | 340 | 1.0 | 1.7 | 7.8 | . | . | 17.8 | . | . | . | . | . | . | . | . | . | . | . | . | . | 1.8 | 0.9 | . | . | . | . | . | . | . | . | 1.3 | 2.9 | 35.2 | 60 | − 23 | 8 | 7 | 4 | 5 |
| | | Burgebrach | 265 | 0.0 | 4.8 | 3.7 | 0.0 | . | 15.6 | 0.5 | . | 0.0 | . | . | . | . | . | . | . | . | . | . | 2.6 | 0.0 | . | 0.0 | 0.0 | . | . | . | . | . | 1.4 | 1.6 | 30.2 | | | 7 | 6 | 3 | 3 |
| | | Bamberg | 286 | 1.0 | 2.8 | 4.0 | 0.9 | . | 12.3 | 0.4 | . | 0.0 | . | . | . | . | . | . | . | . | . | . | 2.9 | 0.1 | . | 0.0 | 0.0 | . | . | . | . | . | 1.0 | 0.9 | 26.3 | 53 | − 23 | 10 | 6 | 5 | 4 |
| | Regnitz bis Fränkische Saale | Haßfurt a. Main | 225 | 0.2 | 5.2 | 2.2 | . | . | 14.5 | 1.3 | . | . | . | . | . | . | . | . | . | . | . | . | 2.3 | . | . | 0.2 | 0.0 | . | . | . | . | . | 2.2 | 0.3 | 28.4 | 53 | − 25 | 9 | 6 | 3 | 2 |
| | | Hofheim i. Ufr. | 260 | Wurde nicht beobachtet | | | | | | | | | | | | | | | | | | | | | | | | | | | | | | *30.0* | | | | | | |
| | | Schweinfurt (El.-W.) | 215 | . | 2.5 | 3.5 | . | . | 13.5 | 0.4 | . | . | . | . | . | . | . | . | . | . | . | . | 1.5 | 0.1 | . | . | . | . | . | . | . | . | 1.9 | 0.9 | 24.3 | 56 | − 19 | 8 | 5 | 4 | 2 |
| | | Prüßberg | 317 | . | 4.0 | 0.8 | 0.3 | . | 3.8 | 18.1 | 0.6 | . | . | . | . | . | . | . | . | . | . | . | . | . | . | . | 0.0 | . | . | . | . | . | 0.4 | 2.4 | 30.4 | 58 | − 22 | 8 | 4 | 4 | 4 |
| | | Kitzingen (Stadt) | 191 | 0.0 | 1.8 | 4.8 | . | . | 14.7 | 0.6 | 0.0 | . | . | . | . | . | . | . | . | . | . | . | 2.5 | 0.1 | . | . | 0.0 | . | . | . | . | . | 1.0 | 0.5 | 26.0 | 65 | − 14 | 8 | 5 | 3 | 2 |
| | | Würzburg (Phys. Inst.) | 175 | 0.3 | 3.7 | 5.7 | . | . | 17.9 | 0.3 | . | . | . | . | . | . | . | . | . | . | . | . | 0.2 | 0.1 | . | . | . | . | . | . | . | . | 1.8 | 0.2 | 30.2 | 64 | − 17 | 9 | 4 | 3 | 2 |
| | | Bergtheim | 272 | 0.4 | 4.2 | 3.1 | . | . | 17.2 | 0.5 | . | . | . | . | . | . | . | . | . | . | . | . | . | 0.5 | . | . | 0.5 | . | . | . | . | . | 2.1 | 1.2 | 29.7 | 63 | − 18 | 9 | 5 | 3 | 2 |
| | | Unterleinach | 230 | . | 7.9 | . | . | . | *17.3* | *0.5* | . | . | . | . | . | . | . | . | . | . | . | . | . | . | . | . | . | . | . | . | . | . | 3.1 | 0.3 | *29.1* | | | 5 | 3 | 2 | 3 |
| | | Hundsbach | 200 | 4.9 | 6.4 | 3.1 | . | . | 14.5 | 0.9 | 0.4 | . | . | . | . | . | . | . | . | . | . | . | 0.1 | 0.5 | . | . | . | . | . | . | . | . | . | 3.2 | 1.3 | 35.3 | 69 | − 16 | 10 | 6 | 3 | 2 |
| | Fränkische Saale | Königshofen i. Gr. | 278 | Tabelle nicht verwendbar | | | | | | | | | | | | | | | | | | | | | | | | | | | | | | *20.0* | *48* | − *22* | | | | |
| | | Römhild | 300 | . | 8.0 | 0.5 | 0.5 | 0.4 | 11.7 | 3.2 | . | . | . | . | . | . | . | . | . | . | . | 0.5 | 1.0 | 0.7 | . | . | . | . | . | . | . | . | 3.9 | 1.8 | 32.2 | 67 | − 16 | 11 | 6 | 8 | 6 |
| | | Bedheim | 360 | . | 6.1 | 5.1 | 0.0 | . | 10.0 | 6.1 | . | . | . | . | . | . | . | . | . | . | . | 0.0 | . | 0.0 | . | . | . | . | . | . | . | . | 4.1 | 4.1 | 35.5 | | | 6 | 6 | 4 | 2 |
| | | Fladungen | 415 | 6.3 | 5.1 | . | . | . | 12.6 | 4.3 | . | . | . | . | . | . | . | . | . | . | . | . | . | . | . | . | . | . | . | . | . | . | 1.3 | 1.5 | 31.1 | 34 | − 60 | 6 | 6 | 4 | 3 |
| | | Simonshof | 320 | 0.7 | 1.5 | 5.9 | . | 0.7 | 14.4 | 4.2 | . | . | . | . | . | . | . | . | . | 0.3 | . | . | 1.9 | 0.6 | . | . | 0.4 | . | . | . | . | . | 4.4 | 0.6 | 35.6 | 55 | − 29 | 12 | 6 | 5 | 2 |
| | | Rhönhaus | 736 | 0.2 | 17.2 | 1.7 | 0.2 | . | 15.6 | 3.8 | 0.9 | 0.1 | . | . | . | 0.1 | . | 0.1 | . | . | . | . | 1.8 | 1.0 | 0.1 | . | . | . | . | . | . | . | 5.3 | 3.5 | 51.6 | 52 | − 48 | 15 | 8 | 7 | 10 |
| | | Oberlauringen | 315 | 1.1 | 8.0 | 2.5 | . | . | 10.1 | 2.6 | . | . | . | . | . | . | . | . | . | . | . | . | 1.8 | . | . | . | . | . | . | . | . | . | 2.0 | 0.8 | 29.0 | | | 8 | 7 | 4 | 2 |
| | | Kissingen, Bad | 198 | 0.4 | 10.7 | 4.5 | 0.1 | . | 12.1 | 8.1 | . | . | . | . | . | 0.5 | . | . | . | . | . | . | 0.2 | 0.2 | . | . | . | . | . | . | . | . | 3.9 | 0.3 | 41.0 | 59 | − 29 | 11 | 5 | 6 | 4 |
| | | Geroda | 450 | 0.3 | 12.1 | 1.4 | . | . | 15.9 | 1.1 | . | 0.2 | . | . | . | . | . | . | . | . | . | . | 0.2 | 2.5 | . | . | . | . | . | . | . | . | 6.1 | 2.2 | 42.1 | 52 | − 39 | 11 | 7 | 4 | 8 |
| | | Neuwirtshaus | 420 | 1.2 | 10.6 | 2.1 | . | . | 15.4 | 1.5 | . | 0.4 | . | . | . | 0.3 | . | . | . | . | . | . | 0.4 | 0.8 | . | . | 0.5 | . | . | . | . | . | 5.2 | 1.2 | 39.6 | 50 | − 40 | 12 | 7 | 5 | 3 |
| | Frank. Saale, Sinn | Kreuzberg i. Rhön | 930 | 4.8 | 1.1 | 14.3 | . | 1.3 | 1.0 | 18.9 | 1.8 | 0.3 | . | . | . | . | . | . | . | . | . | . | 0.1 | 0.9 | . | . | . | . | . | . | . | . | 2.4 | 2.0 | 48.9 | 48 | − 53 | 12 | 9 | 6 | 11 |
| | | Brückenau | 314 | 2.1 | 10.4 | 4.9 | . | . | 12.7 | 1.6 | . | . | . | . | . | 0.1 | . | . | . | . | . | . | . | 1.2 | 1.0 | . | . | . | . | . | . | . | . | 5.5 | 2.1 | 41.6 | 52 | − 39 | 10 | 9 | 4 | 2 |
| | | Altengronau | 225 | . | 19.0 | 0.2 | . | . | 17.5 | 2.1 | 0.1 | . | . | . | . | . | . | 0.5 | . | . | . | . | 0.5 | . | . | . | . | . | . | . | . | . | 3.4 | 2.1 | 45.4 | 60 | − 30 | 9 | 5 | 4 | 2 |
| | | Mittelsinn | 204 | 0.7 | 16.8 | 3.1 | . | . | 21.2 | 0.9 | 0.4 | 0.1 | . | . | . | . | . | . | . | . | . | . | 0.4 | 0.3 | 0.1 | . | . | . | . | . | . | . | 4.1 | 1.1 | 49.2 | 62 | − 30 | 12 | 5 | 3 | 4 |
| | | Rieneck | 184 | . | 5.1 | 6.3 | . | . | 17.2 | . | . | . | . | . | . | 0.1 | . | . | . | . | . | . | . | . | . | . | . | . | . | . | . | . | 4.2 | 1.4 | 34.3 | | | 6 | 5 | 3 | 2 |
| | Main | Heigenbrücken | 268 | . | 11.5 | 3.8 | . | . | 21.2 | 3.4 | . | . | . | . | . | . | . | 0.6 | 0.5 | . | . | . | . | 3.5 | . | . | . | . | . | . | . | . | 9.0 | 3.0 | 56.5 | | | 9 | 7 | 3 | 2 |
| | | Rechtenbach | 360 | . | 12.7 | . | . | . | 17.3 | 1.5 | . | . | . | . | . | 0.5 | . | . | . | . | . | . | . | . | . | . | . | . | . | . | . | . | 7.6 | 7.4 | 47.0 | 47 | − 54 | 6 | 5 | 3 | 2 |
| | | Maria Einsiedel | 210 | 0.6 | 13.9 | 4.0 | . | . | 25.4 | 1.6 | . | . | . | . | . | 0.2 | . | . | . | . | . | . | . | . | . | . | . | . | . | . | . | . | 4.1 | 5.1 | 54.9 | | | 8 | 6 | 3 | 2 |
| | Tauber | Rothenburg o. T. | 425 | . | 0.4 | 8.0 | . | . | 14.3 | 0.6 | . | . | . | . | . | . | . | . | . | . | . | . | 2.4 | 0.1 | . | . | . | . | . | . | . | . | 2.2 | 0.9 | 28.9 | 54 | − 25 | 8 | 4 | 3 | 7 |
| | | Spielbach | 451 | . | 0.3 | 7.4 | . | . | 14.8 | 1.2 | . | . | . | . | . | . | . | . | . | . | . | . | 1.5 | 0.4 | . | . | . | . | . | . | . | . | 3.4 | 0.8 | 29.8 | 56 | − 24 | 8 | 5 | 3 | 7 |
| | | Uffenheim | 337 | 1.2 | . | 9.0 | . | . | 14.5 | 0.3 | . | . | . | . | . | . | . | 0.0 | . | . | . | . | 1.6 | . | . | . | . | . | . | . | 1.9 | 0.9 | 1.0 | 30.4 | 75 | − 10 | 8 | 6 | 5 | 4 |
| | | Mergentheim (Stadt) | 217 | . | 0.9 | 4.3 | . | . | 15.4 | 0.5 | . | . | . | . | . | . | . | . | . | . | . | 0.6 | . | 0.4 | . | . | . | . | . | . | . | . | 1.5 | . | 23.6 | 46 | − 28 | 7 | 3 | 2 | 2 |
| | | Giebelstadt | 300 | 0.8 | 0.2 | 5.8 | 0.1 | 0.1 | 14.8 | 0.3 | 0.0 | 0.0 | . | . | . | . | . | . | . | . | . | . | 0.9 | . | . | . | . | . | . | . | . | . | 1.4 | 0.6 | 25.0 | 49 | − 26 | 10 | 3 | 3 | 2 |
| | | Gerlachsheim | 188 | . | 1.3 | 5.4 | . | . | 15.6 | 0.1 | . | . | . | . | . | . | . | . | . | . | . | . | 0.1 | 0.1 | . | . | . | . | . | . | . | . | 1.0 | . | 23.6 | 53 | − 21 | 7 | 4 | 2 | 2 |
| | | Pülfringen | 354 | 0.0 | 1.7 | 5.6 | . | . | 18.4 | 0.7 | . | . | . | 1.0 | . | . | . | 0.5 | . | . | . | . | 0.0 | 0.6 | . | . | 0.3 | . | . | . | . | . | 3.3 | 0.7 | 32.8 | 55 | − 27 | 10 | 5 | 3 | 2 |
| | | Werbach | 185 | 0.3 | 4.0 | 2.4 | . | . | 14.6 | 0.1 | . | . | . | . | . | . | . | . | 0.3 | 0.2 | . | . | . | 0.2 | . | . | . | . | . | . | . | . | 2.4 | . | 24.5 | | | 9 | 4 | 2 | 2 |
| | Tauber bis Kinzig | Breitenbuch | 500 | 0.4 | 11.2 | 15.3 | . | . | 13.7 | 1.7 | . | 0.0 | . | . | . | . | . | . | . | . | . | . | . | 2.7 | . | . | . | . | . | . | . | . | 6.2 | 2.7 | 53.9 | 64 | − 31 | 8 | 7 | 4 | 6 |
| | | Schneeberg | 169 | . | 8.5 | 5.3 | . | . | 22.7 | 1.7 | . | . | . | . | . | . | . | . | 0.2 | . | . | . | . | 0.3 | . | . | 0.3 | . | . | . | . | . | 2.1 | 0.3 | 41.4 | 62 | − 25 | 9 | 5 | 3 | 2 |
| | | Vielbrunn | 410 | 0.1 | 6.6 | 8.1 | . | . | 12.7 | 2.9 | . | 0.1 | . | . | . | . | . | . | 0.1 | . | . | . | . | 0.9 | . | . | . | . | . | . | . | . | 5.5 | 2.0 | 39.0 | 67 | − 19 | 10 | 6 | 5 | 5 |
| | | Beerfelden | 441 | 0.2 | 9.0 | 10.7 | . | . | 15.7 | 2.7 | 0.1 | 0.1 | . | . | 0.0 | 0.1 | . | 0.2 | 1.0 | . | . | 0.0 | 0.0 | 0.6 | . | 0.0 | 0.0 | . | . | . | . | . | 11.5 | 1.6 | 53.5 | 50 | − 55 | 13 | 7 | 5 | 2 |
| | | Hummetroth | 326 | 0.0 | 5.5 | 5.1 | . | . | 14.7 | 1.7 | . | 0.1 | . | . | . | 0.0 | . | . | 0.1 | . | . | . | 0.0 | 1.2 | . | 0.0 | . | . | . | . | . | . | 6.2 | 1.7 | 36.3 | | | 9 | 7 | 4 | 4 |
| | | Hessenthal | 311 | . | 6.8 | 4.7 | . | . | 14.7 | 0.8 | . | . | . | . | . | 0.2 | . | . | 0.3 | . | . | . | 0.2 | 2.3 | . | . | . | . | . | . | . | . | 7.0 | 3.3 | 40.3 | 53 | − 35 | 10 | 6 | 3 | 5 |
| | | Himmelthal | 150 | . | 5.7 | 5.0 | 1.2 | 1.2 | 17.7 | 1.4 | . | . | . | . | . | 0.4 | . | . | . | . | . | . | . | 1.2 | . | . | . | . | . | . | . | . | 5.2 | 2.7 | 41.7 | 71 | − 17 | 10 | 9 | 3 | 6 |
| | | Hergershausen | 131 | . | 9.3 | 1.3 | . | . | 12.8 | 0.2 | . | . | . | . | . | . | . | . | . | . | . | . | . | . | . | . | . | . | . | . | . | . | 4.5 | 1.0 | 29.1 | | | 6 | 5 | 4 | 3 |
| | Kinzig | Schlüchtern | 204 | 2.5 | 14.0 | 3.0 | . | . | 14.8 | 0.7 | . | . | . | . | . | . | . | 0.1 | . | . | 1.5 | . | 1.0 | 4.5 | . | . | . | . | . | . | . | . | 5.0 | 2.5 | 49.6 | 63 | − 29 | 11 | 9 | 5 | 2 |
| | | Fischborn | 343 | . | 17.5 | 0.4 | . | . | 15.1 | 0.6 | . | . | . | . | . | . | . | . | . | . | . | . | 0.5 | 1.4 | . | . | . | . | . | . | . | . | 6.2 | 2.7 | 44.4 | 48 | − 48 | 8 | 5 | 4 | 6 |
| | | Biebergrund | 319 | 0.9 | 14.5 | 0.8 | . | . | 17.9 | 1.2 | . | 0.2 | . | . | . | . | . | 0.2 | 0.3 | . | . | . | 0.0 | 2.0 | . | . | . | . | . | . | . | . | 7.3 | 2.5 | 47.8 | 51 | − 46 | 11 | 6 | 4 | 5 |
| | | Gelnhausen-Rothenb. | 129 | . | 7.2 | 3.3 | . | . | 10.6 | 1.0 | . | . | . | 0.3 | . | . | . | . | 0.4 | . | 0.0 | . | 0.5 | 1.1 | . | . | . | . | . | . | . | . | 3.2 | 1.9 | 29.5 | 51 | − 29 | 10 | 7 | 4 | 3 |
| | | Niederrodenbach | 125 | . | 6.7 | 2.5 | . | . | 10.0 | 0.4 | . | . | . | . | . | 0.3 | . | . | 0.3 | . | . | . | 0.2 | 0.1 | . | . | . | . | . | . | . | . | 4.0 | 1.2 | 25.7 | 48 | − 28 | 10 | 5 | 3 | 2 |
| | Main | Oberroden | 143 | 0.9 | 8.7 | 0.5 | . | . | 12.8 | 0.3 | . | . | . | . | . | . | . | . | . | . | . | . | . | . | . | . | . | . | . | . | . | . | 5.7 | 1.4 | 30.3 | 55 | − 25 | 7 | 4 | 4 | 2 |
| | | Frankf./M. (Feldbergstraße) | 103 | . | 5.3 | 1.5 | . | . | 10.0 | 0.9 | 0.0 | 0.0 | . | . | . | 0.0 | . | . | 0.0 | 0.1 | 0.1 | . | 0.1 | 0.2 | . | . | . | . | . | . | . | . | 3.0 | 0.5 | 21.5 | 41 | − 31 | 10 | 4 | 2 | . |
| | Nidda | Hoherodskopf | 746 | . | 19.2 | 6.8 | . | . | 30.2 | 2.4 | 1.6 | . | . | . | . | 0.1 | . | 1.2 | . | . | . | . | 0.6 | 3.0 | . | 0.6 | . | . | . | . | . | . | 10.2 | 6.2 | 82.1 | | | 12 | 9 | 5 | 10 |
| | | Schotten | 290 | . | 17.5 | 2.8 | . | . | 19.9 | 0.3 | 1.9 | 0.0 | . | . | . | . | . | . | . | . | . | . | 0.0 | 1.9 | . | . | . | . | . | . | . | . | 6.1 | 3.5 | 53.9 | 73 | − 20 | 8 | 7 | 4 | 5 |
| | | Salzhausen, Bad | 147 | . | 12.6 | 1.4 | . | . | 9.5 | 0.7 | . | . | . | . | . | 0.2 | . | . | 0.5 | . | . | . | . | 0.1 | . | . | . | . | . | . | . | . | 4.6 | 1.0 | 30.6 | 61 | − 20 | 9 | 5 | 4 | 2 |

## Dezember — Tägliche Niederschlagshöhen in Millimetern, gemessen um 7 Uhr morgens — 1942

| Flußgebiet | | Ort | Seehöhe m | 1 | 2 | 3 | 4 | 5 | 6 | 7 | 8 | 9 | 10 | 11 | 12 | 13 | 14 | 15 | 16 | 17 | 18 | 19 | 20 | 21 | 22 | 23 | 24 | 25 | 26 | 27 | 28 | 29 | 30 | 31 | Monatssumme mm | Monatssumme % der Norm. | Abweichung v. d. Norm. | Zahl der Tage mit Niederschl. ≧0.1 | Niederschl. ≧1.0 | * ≧0.1 | ⊠ |
|---|---|---|---|---|---|---|---|---|---|---|---|---|---|---|---|---|---|---|---|---|---|---|---|---|---|---|---|---|---|---|---|---|---|---|---|---|---|---|---|---|
| Main | Nidda, Wetter | Grünberg | 275 | . | 16.9 | 0.6 | . | . | 15.6 | 0.6 | . | . | 0.7 | . | . | . | 0.8 | . | 1.4 | . | . | . | 0.7 | 1.1 | . | . | . | . | . | . | . | . | 2.4 | 4.9 | 45.7 | 81 | − 11 | 11 | 6 | 4 | 2 |
| | | Lich | 174 | 0.2 | 11.6 | . | . | . | 11.9 | . | . | . | . | . | . | 0.5 | . | 1.2 | . | . | . | . | . | . | 0.2 | . | . | . | . | . | . | . | 4.1 | . | 29.7 | 58 | − 22 | 7 | 4 | 2 | 2 |
| | | Anspach | 330 | . | 12.0 | . | . | . | 15.6 | 2.0 | . | . | 0.2 | . | . | . | . | 1.0 | 0.3 | . | . | . | . | 0.5 | . | 0.2 | . | . | . | . | . | . | 2.6 | 0.5 | 34.9 | 52 | − 32 | 10 | 5 | 3 | 3 |
| | | Nauheim, Bad | 145 | . | 7.9 | 1.2 | . | . | 11.2 | 0.4 | . | . | . | . | . | . | . | 0.6 | 0.7 | . | . | . | 0.0 | . | . | . | . | . | . | . | . | . | 2.5 | 0.0 | 24.5 | 52 | − 23 | 7 | 4 | 3 | 2 |
| | Nidda, Nidder | Herchenhain | 645 | 0.6 | 22.8 | 0.6 | . | . | 24.8 | 2.1 | 1.6 | 1.1 | 0.2 | . | . | 0.4 | . | . | . | . | 0.0 | . | 1.4 | 4.4 | . | . | . | . | . | . | . | 9.0 | 5.3 | 74.3 | 70 | − 32 | 12 | 9 | 6 | 8 |
| | | Büdingen | 134 | . | 12.0 | 0.2 | . | . | 7.6 | 4.5 | . | . | . | . | . | . | . | . | 0.7 | . | . | . | . | 1.1 | . | . | . | . | . | . | . | . | 5.3 | 1.9 | 33.3 | 54 | − 28 | 8 | 6 | 3 | 3 |
| | Md. | Kl. Feldberg | 807 | 0.6 | 7.9 | 1.1 | . | . | 10.1 | 5.6 | 0.4 | 1.0 | . | . | . | . | . | 0.9 | 1.0 | . | . | . | 0.0 | 2.3 | . | 0.5 | . | . | . | . | . | 7.4 | 1.1 | 39.9 | 42 | − 56 | 13 | 9 | 6 | 8 |
| | M. | Eppstein | 185 | 0.1 | 7.2 | 0.1 | . | . | 13.0 | 2.5 | . | . | . | . | . | . | . | 0.5 | 0.1 | . | . | . | . | 2.0 | . | . | . | . | . | . | . | . | 5.3 | 0.3 | 31.1 | 46 | − 37 | 10 | 5 | 5 | 2 |
| Main bis Nahe | Rhein | Hochheim | 128 | . | 7.5 | . | . | . | 10.0 | 0.5 | 0.1 | . | . | . | . | 0.3 | 0.6 | 0.1 | . | 0.1 | 0.1 | 0.1 | . | 1.0 | 1.0 | . | 0.1 | . | . | . | . | . | 5.1 | 0.3 | 26.9 | 60 | − 18 | 15 | 5 | 3 | 2 |
| | | Wiesbaden-Erbenheim | 137 | . | 6.9 | 0.0 | . | . | 9.8 | 0.0 | 0.0 | 0.0 | 0.0 | . | . | 0.0 | . | 0.0 | . | . | 0.3 | . | . | 0.9 | 0.0 | 0.0 | . | . | . | . | . | . | 4.1 | 0.0 | 22.0 | 39 | − 34 | 5 | 3 | 1 | 2 |
| | Selz | Wörrstadt | 197 | . | 2.0 | 0.8 | . | . | 10.1 | . | . | . | . | . | . | . | . | . | . | . | . | . | . | 2.5 | . | . | . | . | . | . | . | . | 5.3 | 0.7 | 21.4 | 55 | − 17 | 6 | 4 | 2 | 2 |
| | | Alzey | 199 | . | 2.4 | 1.9 | . | . | 6.9 | . | . | . | . | . | . | 0.3 | . | 0.2 | 0.4 | . | 0.0 | . | 0.2 | 1.6 | . | . | . | . | . | . | . | . | 1.4 | . | 15.3 | 35 | − 28 | 9 | 5 | 1 | . |
| | | Ober Olm | 205 | . | 5.3 | 1.9 | . | . | 8.1 | 0.5 | . | . | . | . | . | . | . | . | . | . | 0.9 | . | . | 1.9 | . | . | . | . | . | . | . | . | 6.0 | 0.6 | 25.2 | 66 | − 13 | 8 | 5 | 4 | 2 |
| | R. | Geisenheim | 109 | 0.0 | 3.9 | 1.5 | . | . | 9.1 | 1.9 | . | 0.0 | . | . | . | 0.2 | . | 2.0 | 0.1 | 0.0 | 0.3 | 0.0 | 0.1 | 1.0 | . | . | . | . | . | . | . | . | 5.2 | 0.3 | 25.6 | 59 | − 18 | 13 | 7 | 2 | 2 |
| Nahe | Quelle bis Glan | Abentheuerhütte | 420 | 0.0 | 13.1 | 3.4 | . | . | 16.0 | 0.2 | 0.0 | 0.2 | . | . | 5.7 | 0.0 | 0.4 | 2.1 | 2.5 | 1.1 | 5.2 | 1.6 | 2.3 | 0.3 | . | . | . | . | . | . | . | . | 5.9 | 1.1 | 61.1 | | | 16 | 12 | 3 | 2 |
| | | Freisen | 465 | . | 14.5 | 4.1 | . | . | 15.3 | . | . | 0.7 | . | . | 5.0 | 0.7 | . | 2.0 | 1.2 | 0.2 | 2.3 | . | 1.5 | 2.8 | . | . | . | . | . | . | . | . | 5.4 | 0.4 | 56.1 | 48 | − 60 | 14 | 10 | 2 | 2 |
| | | Nohfelden | 350 | . | 10.2 | 2.4 | . | . | 13.2 | 0.3 | . | 0.3 | . | . | 6.3 | 0.4 | . | 0.6 | 2.1 | 0.4 | 4.2 | . | 0.9 | *3.0* | . | *2.1* | . | . | . | . | . | . | 2.5 | 0.5 | 49.4 | 45 | − 61 | 16 | 9 | 2 | 2 |
| | | Baumholder | 440 | . | 12.1 | 4.4 | . | . | 12.0 | . | . | 0.3 | . | . | 4.3 | 0.3 | . | 2.9 | 0.6 | . | 1.8 | . | 0.7 | . | . | . | . | . | . | . | . | . | 5.8 | 0.3 | 45.5 | 52 | − 43 | 12 | 7 | 2 | 2 |
| | | Hüttgeswasen | 660 | . | 12.8 | 0.0 | . | . | 22.9 | . | . | 1.9 | . | . | 4.2 | . | . | 5.8 | . | . | 7.5 | . | 2.3 | . | . | . | . | 3.0 | . | . | . | . | 6.6 | 7.8 | 74.8 | 71 | − 30 | 10 | 10 | 4 | 3 |
| | | Bruchweiler | 545 | . | 13.0 | . | . | . | 14.3 | . | . | . | . | . | 2.2 | . | . | *3.0* | . | . | *7.0* | . | 5.0 | . | . | . | . | . | . | . | . | . | *9.9* | *0.1* | 54.5 | 70 | − 23 | 8 | 7 | 3 | 2 |
| | | Brauschied | 383 | . | 10.6 | 1.4 | . | . | 19.3 | 0.4 | . | 0.1 | . | . | 1.9 | 0.1 | . | 0.5 | 0.2 | 0.3 | 0.2 | . | 0.2 | 0.3 | . | . | . | . | . | . | . | . | 4.5 | 0.4 | 40.4 | | | 15 | 5 | 4 | 3 |
| | | Rhaunen | 330 | 0.2 | 13.1 | . | . | . | 21.2 | . | . | . | . | . | 3.6 | . | 1.6 | 1.3 | . | . | . | . | 0.6 | . | . | . | . | . | . | . | . | . | 4.6 | . | 46.2 | 59 | − 32 | 8 | 6 | 1 | 2 |
| | | Kirn | 190 | . | 9.9 | . | . | . | 8.5 | 0.2 | . | . | . | . | 2.8 | . | . | 1.5 | . | 0.2 | 0.6 | 0.3 | . | . | . | . | . | . | . | . | . | . | 4.3 | . | 28.3 | 52 | − 26 | 9 | 5 | 1 | 2 |
| | | Neuerkirch | 350 | . | 8.0 | . | . | . | 14.8 | 0.9 | . | 0.3 | . | . | . | 0.8 | . | 0.7 | 0.6 | . | . | . | 0.8 | 1.0 | . | . | . | . | . | . | . | . | 4.0 | 0.7 | 32.6 | 56 | − 26 | 11 | 4 | 3 | 3 |
| | Glan | Hauptstuhl | 240 | . | 7.5 | 3.0 | . | . | 10.0 | . | . | . | . | 0.1 | 2.0 | 0.3 | . | 2.0 | 0.1 | . | 1.5 | 0.2 | 0.3 | 1.8 | . | . | . | . | . | . | . | . | 2.6 | 0.6 | 31.0 | | | 14 | 8 | 2 | 2 |
| | | Niederalben | 195 | .. | 10.8 | 3.2 | . | . | 12.8 | . | . | . | . | . | 4.2 | 2.2 | . | *2.0* | . | . | . | *0.2* | 0.2 | . | . | 0.9 | . | . | . | . | . | . | 2.0 | 0.6 | 39.1 | | | 11 | 7 | 2 | 2 |
| | | Kaiserslautern (Sender) | 303 | 0.0 | 2.3 | 7.5 | . | . | 11.3 | 0.2 | . | . | . | . | 0.6 | 0.2 | . | 0.9 | 0.5 | . | 0.5 | . | . | 1.0 | . | . | . | . | . | . | . | . | 4.3 | 1.0 | 30.3 | | | 12 | 6 | 2 | 2 |
| | | Wolfstein | 200 | . | 6.3 | 3.3 | . | . | 9.8 | . | . | . | . | . | 1.3 | . | . | 1.9 | . | . | 1.0 | . | 0.6 | . | . | . | . | . | . | . | . | . | 3.5 | 0.1 | 27.8 | | | 9 | 7 | 2 | 2 |
| | | Hundsbach | 350 | . | 4.1 | 0.0 | . | . | 9.1 | 0.3 | . | . | . | . | 3.4 | 0.0 | . | 1.4 | 0.0 | . | 0.0 | 1.4 | 0.6 | 1.0 | . | . | . | . | . | . | . | . | 4.8 | 0.2 | 26.3 | 47 | − 29 | 10 | 7 | 2 | 2 |
| | N. | Duchroth | 240 | . | 3.1 | 1.2 | . | . | 7.8 | 0.0 | . | 0.0 | . | . | 1.5 | . | . | 1.1 | . | . | 0.9 | . | 0.7 | . | . | . | . | . | . | . | . | . | 5.8 | 0.1 | 22.2 | 54 | − 19 | 9 | 6 | 2 | 2 |
| | Alsenz | Langmeil | 226 | . | *4.0* | 6.2 | . | . | 11.4 | . | . | . | . | . | . | . | . | 1.5 | . | . | 0.3 | . | . | . | . | . | . | . | . | . | . | . | 2.8 | . | 26.6 | 51 | − 26 | 7 | 5 | 1 | 2 |
| | | Alsenz | 146 | . | 4.2 | 1.2 | . | . | 7.5 | . | . | . | . | . | . | 0.9 | . | 1.6 | . | . | 0.3 | . | . | 1.1 | . | . | . | . | . | . | . | . | 4.4 | . | 21.2 | 46 | − 25 | 8 | 6 | 1 | 2 |
| | Nahe | Kreuznach, Bad | 136 | . | 4.4 | . | . | . | 7.6 | . | . | . | . | . | 0.4 | . | . | 2.3 | . | . | . | . | . | 0.2 | . | . | . | . | . | . | . | . | 1.6 | . | 16.5 | 41 | − 24 | 6 | 4 | 1 | 1 |
| | | Spabrücken | 390 | 0.0 | 5.3 | 2.5 | . | . | 11.0 | 1.2 | . | 0.2 | . | . | 1.9 | 0.7 | . | 0.3 | 0.1 | 0.5 | . | . | 0.4 | 1.6 | . | 0.4 | . | . | . | . | . | 5.1 | 0.2 | 31.4 | 56 | − 24 | 15 | 7 | 4 | 3 |
| | | Ruppertsecken | 489 | . | 3.4 | . | . | . | 14.5 | . | . | . | . | . | . | . | . | 1.3 | 0.4 | . | . | . | 0.4 | . | . | . | . | . | . | . | . | . | 5.7 | . | 25.7 | 46 | − 30 | 6 | 4 | 1 | 2 |
| Nahe b. Lahn | Rhein | Kammerforst | 460 | . | 7.6 | 1.1 | . | 0.3 | 10.7 | 0.3 | . | . | . | . | 1.3 | 0.9 | . | 0.2 | . | . | 1.9 | 0.1 | 0.6 | 0.9 | . | . | . | . | . | . | . | . | 7.2 | 0.2 | 33.3 | 67 | − 16 | 14 | 6 | 4 | 6 |
| | | Steeg | 110 | . | 10.5 | . | . | . | 13.3 | 1.5 | . | . | . | . | 0.3 | 0.1 | . | 0.2 | . | . | 0.2 | . | . | 0.9 | 0.3 | . | . | . | 0.3 | . | . | . | 2.5 | 1.4 | 31.5 | 62 | − 20 | 12 | 5 | 3 | 2 |
| | | Boppard | 78 | . | 7.9 | 2.4 | . | . | 11.3 | 2.0 | . | . | . | . | 0.2 | 0.3 | . | 0.2 | 0.8 | 0.1 | . | 0.1 | 0.0 | 1.8 | . | 0.2 | . | . | . | . | . | . | 4.2 | 1.2 | 32.7 | | | 14 | 7 | 4 | 2 |
| Lahn | Lahn | Feudingen | 410 | 0.2 | 24.4 | 0.4 | . | . | 35.0 | 3.2 | . | . | . | . | 0.2 | 0.6 | . | . | 2.3 | . | . | . | 2.5 | 1.4 | . | . | . | 0.0 | . | . | . | . | 6.6 | 1.5 | 78.3 | 60 | − 52 | 12 | 8 | 5 | 2 |
| | | Quotshausen | 338 | 2.4 | 11.2 | . | 0.0 | . | 17.1 | 4.0 | . | . | . | . | . | 0.3 | . | . | 2.0 | . | . | . | 3.0 | . | . | . | . | . | . | . | . | . | 2.6 | 0.3 | 42.9 | 52 | − 39 | 11 | 7 | 3 | 2 |
| | | Amönau | 224 | . | 6.9 | . | . | . | 16.7 | 2.0 | . | . | . | . | . | 0.3 | . | 0.8 | . | . | . | . | 1.8 | 0.1 | . | . | . | . | . | . | . | . | 4.3 | 0.1 | 33.0 | | | 9 | 5 | 2 | 2 |
| | Ohm | Homberg a. d. O. | 265 | . | 8.6 | 0.1 | . | . | 12.6 | 1.2 | 0.1 | . | . | . | . | 0.6 | . | 0.0 | 1.2 | . | . | . | 0.1 | 0.1 | . | . | . | . | . | . | . | . | 3.0 | 1.5 | 29.1 | 51 | − 28 | 11 | 6 | 4 | 4 |
| | | Kirchhain | 200 | . | 9.6 | 0.4 | 0.1 | . | 9.8 | 0.8 | 0.1 | . | . | . | 0.2 | 0.3 | . | 1.8 | 1.1 | . | . | . | . | . | . | . | . | . | . | . | . | . | 2.6 | 0.6 | 27.4 | 61 | − 17 | 12 | 5 | 5 | 2 |
| | | Haina | 346 | 1.6 | 6.6 | 0.1 | . | 0.4 | 11.2 | 3.8 | 0.1 | . | . | . | . | . | . | 0.4 | 1.2 | . | . | . | 0.1 | 0.3 | . | . | . | . | . | . | . | . | 3.8 | 1.0 | 30.6 | 48 | − 33 | 13 | 7 | 5 | 4 |
| | Ohm bis Dill | Marburg-Ortenberg | 202 | . | 8.4 | 0.1 | . | . | 10.2 | 1.0 | . | . | . | . | . | 0.0 | . | 1.4 | 2.5 | . | . | . | 0.2 | 0.0 | . | . | . | . | . | . | . | . | 3.5 | 0.2 | 27.5 | | | 9 | 6 | 4 | 4 |
| | | Gießen (Liebigshöhe) | 187 | . | 10.2 | 0.2 | 0.0 | . | 10.5 | 1.2 | 0.0 | 0.0 | . | . | 0.0 | 0.4 | . | 1.5 | 0.7 | . | 0.0 | . | 0.0 | 0.0 | . | . | . | . | . | . | . | . | 3.5 | 0.9 | 29.1 | | | 9 | 5 | 4 | 2 |
| | | Kirch-Göns | 231 | 0.4 | 9.9 | 0.5 | . | . | 9.5 | 0.3 | . | 0.0 | . | . | . | . | . | . | . | . | . | . | . | 0.1 | . | . | . | . | . | . | . | . | 2.1 | 0.2 | 25.9 | 59 | − 18 | 10 | 5 | 5 | 2 |
| | Dill | Dillbrecht | 352 | 0.5 | 23.5 | 2.3 | 0.2 | . | 20.2 | 2.5 | 4.0 | 0.3 | . | . | 0.4 | 0.3 | . | 1.1 | 0.8 | . | . | . | 1.0 | 0.3 | . | . | . | . | . | . | . | . | 6.7 | 1.5 | 65.6 | 69 | − 30 | 16 | 9 | 6 | 5 |
| | | Dillenburg | 227 | 0.5 | 11.2 | 4.1 | . | . | 13.3 | 4.4 | . | . | . | . | . | . | . | 1.3 | 1.5 | . | . | . | 1.0 | 1.2 | . | . | . | . | . | . | . | . | 4.7 | 1.8 | 45.0 | 60 | − 30 | 11 | 10 | 5 | 3 |
| | | Erda | 298 | 0.3 | 12.9 | 1.0 | 0.9 | . | 12.1 | 0.5 | . | . | . | . | . | . | . | 0.7 | 0.6 | . | . | 0.0 | 0.5 | . | . | . | . | . | . | . | . | . | 4.9 | 0.2 | 34.6 | 54 | − 30 | 11 | 4 | 6 | 6 |
| | | Greifenstein | 432 | 2.3 | 16.2 | 0.1 | . | . | 15.0 | 2.5 | . | . | . | . | 0.2 | 1.2 | . | 1.2 | 0.9 | . | . | 0.4 | 2.0 | 1.0 | . | . | . | . | . | . | . | . | 5.7 | 0.3 | 49.4 | 55 | − 40 | 15 | 9 | 5 | 5 |

| Flußgebiet | | Ort | Seehöhe m | 1 | 2 | 3 | 4 | 5 | 6 | 7 | 8 | 9 | 10 | 11 | 12 | 13 | 14 | 15 | 16 | 17 | 18 | 19 | 20 | 21 | 22 | 23 | 24 | 25 | 26 | 27 | 28 | 29 | 30 | 31 | Monatssumme mm | % der Norm. | Abweichung v. d. Norm. | Zahl der Tage mit Niederschl. ≧0.1 | Niederschl. ≧1.0 | * ≧0.1 | ⊠ |
|---|---|---|---|---|---|---|---|---|---|---|---|---|---|---|---|---|---|---|---|---|---|---|---|---|---|---|---|---|---|---|---|---|---|---|---|---|---|---|---|
| Lahn | Dill bis Aar | Weilburg | 156 | 0.2 | 11.7 | 0.5 | . | . | 16.8 | 1.5 | . | . | . | . | . | 0.4 | . | 2.8 | 0.8 | . | 0.0 | . | 0.4 | 1.8 | . | 0.1 | . | . | . | . | . | . | 5.4 | 0.0 | 42.4 | | | 12 | 6 | 2 | 2 |
| | | Gemünden | 258 | . | 9.7 | 1.4 | . | . | 14.7 | 3.4 | 0.1 | . | . | . | . | . | . | 0.6 | 0.4 | . | . | . | . | 1.3 | . | 0.0 | . | . | . | . | . | . | 4.4 | 0.3 | 36.3 | 59 | − 25 | 10 | 6 | 4 | 5 |
| | | Diez-Oranienstein | 137 | . | 11.7 | 1.4 | . | . | 15.9 | 1.2 | . | . | . | . | . | . | . | 2.4 | 0.8 | . | . | . | 2.8 | 1.0 | . | 1.3 | . | . | . | . | . | . | 5.9 | . | 44.4 | | | 10 | 9 | 1 | 2 |
| | | Westerburg | 330 | . | *12.0* | 1.2 | . | . | *19.0* | 10.3 | 4.2 | 0.3 | . | . | 0.2 | 0.5 | . | . | . | . | . | . | . | . | . | . | . | . | . | . | . | 16.1 | 3.1 | 66.9 | 69 | − 30 | 10 | 7 | 4 | 2 |
| | Aar | Schwalbach, Bad | 320 | 0.3 | 7.6 | 1.0 | 0.1 | . | 16.3 | 8.6 | . | . | . | . | . | 0.2 | 0.1 | 1.7 | 0.3 | . | 0.3 | . | 0.6 | 2.7 | . | 0.2 | . | . | . | . | . | . | 6.8 | 0.2 | 46.5 | 72 | − 18 | 16 | 7 | 6 | 4 |
| | | Panrod | 340 | . | 10.1 | 2.0 | . | . | 10.9 | 0.3 | . | . | . | . | . | . | . | 0.3 | . | . | . | . | . | 0.1 | . | . | . | . | . | . | . | . | 2.5 | *2.0* | 28.2 | 56 | − 22 | 8 | 5 | 3 | 6 |
| | Lahn | Holzhausen | 405 | . | 10.1 | . | . | . | 10.0 | 5.0 | . | . | . | . | . | . | . | . | 1.5 | . | . | . | . | 2.1 | . | . | . | . | . | . | . | . | 5.0 | 4.7 | 38.4 | 68 | − 18 | 7 | 7 | 3 | 3 |
| | | Montabaur | 252 | 1.1 | 21.7 | 5.0 | . | . | 21.9 | 2.5 | . | . | . | . | 0.9 | 1.3 | . | 0.5 | . | . | . | . | 1.7 | 2.3 | . | . | . | . | . | . | . | . | 8.1 | 0.3 | 67.3 | 87 | − 10 | 12 | 9 | 4 | 3 |
| | | Ems, Bad | 83 | 0.6 | 12.3 | . | . | . | 10.1 | 6.9 | 0.3 | . | . | . | 0.6 | 1.2 | . | 0.5 | 1.3 | . | . | 0.4 | 0.8 | 3.2 | . | 0.1 | . | . | . | . | . | . | 8.3 | 0.6 | 47.2 | 84 | − 9 | 15 | 7 | 3 | 2 |
| Rh. | Rh. | Koblenz | 65 | 0.2 | 12.6 | 0.1 | . | . | 8.1 | 1.6 | . | . | . | . | 0.4 | 0.9 | . | 0.8 | 0.5 | . | . | 0.0 | 0.0 | 1.4 | . | 0.2 | . | . | . | . | . | . | 4.4 | 0.4 | 31.6 | 73 | − 12 | 13 | 5 | 4 | 3 |
| Mosel | Mosel | Perl | 230 | 1.7 | 0.3 | 4.2 | . | . | 12.0 | . | 0.3 | 0.2 | . | . | 5.3 | 1.1 | 0.2 | . | 7.1 | 4.3 | 0.7 | 0.8 | 0.7 | 0.5 | . | 1.7 | 0.4 | . | . | . | . | . | 3.8 | 1.0 | 46.3 | 55 | − 37 | 19 | 10 | 2 | 2 |
| | | Nennig | 152 | . | 7.7 | . | . | . | 9.0 | . | . | . | . | 0.6 | 6.9 | 0.7 | . | 0.1 | 6.5 | 4.3 | 0.9 | 0.1 | 1.6 | . | . | 1.7 | . | . | . | . | . | 3.0 | 1.7 | . | 44.8 | | | 14 | 9 | 2 | 3 |
| | Sauer | Temmels | 155 | . | 2.8 | 2.1 | . | . | 14.8 | 0.2 | . | . | . | . | 4.6 | 0.1 | . | 0.3 | 6.4 | 1.1 | 2.7 | 0.8 | 0.1 | 0.6 | . | 0.3 | 0.1 | . | . | . | . | . | 3.2 | 0.3 | 40.5 | | | 17 | 8 | 2 | 2 |
| | | Niedersgegen | 256 | 0.2 | 6.2 | 0.3 | . | . | 15.8 | . | . | . | . | . | 4.2 | 1.1 | . | . | 8.2 | 1.8 | . | 1.6 | 1.2 | . | . | . | . | . | . | . | . | . | 5.6 | 0.4 | 46.6 | 69 | − 21 | 12 | 9 | 2 | 2 |
| | | Schneifelforsthaus | 657 | 0.5 | 14.8 | 0.5 | . | . | 19.2 | 1.1 | 0.7 | 1.8 | . | 0.0 | 4.4 | 3.1 | 0.3 | . | 10.3 | 2.1 | 5.1 | 1.1 | 4.1 | 1.8 | . | 0.3 | . | . | . | . | 0.2 | 12.8 | 2.7 | 86.9 | 78 | − 25 | 20 | 14 | 7 | 7 |
| | | Prüm | 465 | 0.0 | 9.0 | 1.5 | . | . | 18.0 | . | . | 1.0 | . | . | 4.8 | 2.5 | . | . | 7.0 | 0.5 | 4.5 | 3.0 | 2.5 | 0.5 | . | . | . | . | . | . | 4.3 | 7.3 | 1.3 | 67.7 | 82 | − 15 | 15 | 13 | 4 | 3 |
| | | Lünebach | 375 | . | 6.3 | 2.4 | . | . | 17.5 | . | . | 1.8 | . | . | 3.7 | 2.3 | . | . | 5.6 | . | 4.3 | 6.9 | 2.3 | . | . | . | . | . | . | . | . | . | 3.5 | 1.0 | 57.6 | 84 | − 11 | 13 | 12 | 4 | 2 |
| | | Holsthum | 215 | 1.5 | 8.4 | . | . | . | 18.5 | 0.1 | . | 0.3 | 0.2 | . | 3.0 | 1.2 | 0.2 | . | 7.2 | 2.0 | 1.9 | 0.9 | 1.9 | . | . | . | . | . | . | . | . | . | 4.4 | 3.5 | 55.2 | | | 16 | 11 | 2 | 2 |
| | Saar, Ellies | Homburg (Saar) | 234 | 0.4 | 2.4 | 7.0 | . | . | 9.5 | 0.2 | 0.1 | 0.1 | . | . | 4.3 | 0.8 | . | 1.1 | 0.2 | . | 1.0 | 0.1 | 0.2 | 1.7 | . | . | 0.2 | . | 0.1 | . | . | . | 3.5 | 0.2 | 33.1 | 41 | − 47 | 19 | 8 | 2 | 2 |
| | | Trippstadt | 425 | Tabelle nicht mehr vorhanden | | | | | | | | | | | | | | | | | | | | | | | | | | | | | | *30.0* | *41* | *− 43* | | | | |
| | | Zweibrücken | 227 | . | 3.8 | 9.0 | . | . | 10.5 | 0.3 | . | 0.1 | . | . | 2.2 | 0.5 | . | 1.3 | 0.5 | . | 1.2 | . | . | 3.4 | . | . | 0.1 | . | . | . | . | . | 4.4 | . | 37.3 | 43 | − 49 | 13 | 8 | 1 | 2 |
| | | Pirmasens | 350 | . | 5.2 | 6.0 | . | . | 8.3 | 0.5 | . | 0.2 | . | . | . | . | . | 2.0 | 0.6 | . | 1.4 | . | 0.5 | 1.8 | . | . | 0.7 | . | . | . | . | . | 7.6 | 0.3 | 35.1 | 44 | − 44 | 13 | 7 | 2 | 2 |
| | | Aßweiler | 335 | 0.2 | 3.2 | 9.1 | . | . | 11.0 | 1.7 | 0.2 | 0.5 | . | . | 4.6 | 0.5 | 0.1 | 2.1 | 1.1 | 0.3 | 2.4 | 0.1 | 0.9 | 2.6 | . | . | 0.3 | . | . | . | . | . | 8.2 | 0.4 | 49.5 | | | 20 | 10 | 2 | 2 |
| | Saar | Spieser-Mühlenthal | 240 | 0.2 | 5.9 | 6.7 | . | . | 10.4 | 0.3 | 0.1 | 0.4 | . | . | 4.3 | 0.8 | . | 1.0 | 0.7 | . | 3.5 | 0.1 | 0.5 | 2.9 | . | . | . | . | . | . | . | . | 7.7 | 0.2 | 45.7 | 48 | − 49 | 17 | 8 | 2 | 2 |
| | | Saarbrücken (Schleuse) | 181 | 2.4 | 4.2 | . | . | . | 10.7 | . | . | . | . | . | 0.7 | . | . | 1.0 | 0.4 | 2.7 | 3.3 | . | 0.6 | 1.9 | . | 1.2 | 1.2 | . | . | . | . | . | 1.0 | 0.1 | 31.4 | | | 14 | 10 | 2 | 2 |
| | | Karlsbrunn | 240 | . | 1.4 | 11.5 | . | . | 10.4 | 0.1 | . | . | . | . | 2.5 | . | . | . | 3.0 | . | 2.1 | . | . | 1.4 | . | . | . | . | . | . | . | . | 8.0 | . | 40.4 | | | 9 | 8 | 1 | 2 |
| | | Ludweiler | 190 | . | . | 8.5 | . | . | 7.8 | . | . | . | . | . | 2.6 | . | . | . | 3.4 | 0.0 | 2.5 | . | 0.0 | 3.3 | . | . | . | . | . | . | . | . | 3.4 | 0.7 | 32.2 | 44 | − 41 | 8 | 7 | 2 | 2 |
| | | Saarlautern | 190 | . | 8.0 | 4.6 | . | . | 8.9 | 0.9 | . | . | . | . | 2.9 | 0.3 | . | . | 2.9 | 5.2 | 2.9 | 0.2 | 0.7 | . | . | . | . | . | . | . | . | . | 5.6 | 0.2 | 43.3 | 62 | − 26 | 13 | 8 | 2 | 2 |
| | | Hermeskeil | 525 | 0.2 | 12.3 | 3.9 | . | . | 12.2 | . | . | . | . | . | 9.4 | 1.2 | . | . | 5.1 | 1.5 | 6.0 | 2.0 | 3.0 | 1.5 | . | . | . | . | . | . | . | . | 5.0 | 2.5 | 65.8 | 58 | − 48 | 14 | 13 | 3 | 2 |
| | | Losheim (Bez. Trier) | 300 | . | 9.2 | 2.3 | . | . | 17.1 | 0.3 | . | . | . | . | 7.4 | . | . | . | 5.2 | 3.5 | 4.3 | 0.1 | 1.2 | . | . | 0.6 | . | . | . | . | . | . | 4.9 | 0.3 | 56.4 | 55 | − 46 | 13 | 9 | 2 | 2 |
| | | Marpingen | 280 | . | 6.2 | . | . | . | 16.8 | 0.8 | 0.1 | 0.3 | . | . | 4.1 | . | . | 1.9 | 1.7 | 0.7 | 4.1 | 0.1 | 0.9 | 1.4 | . | 0.6 | . | . | . | . | . | . | 4.5 | 0.6 | 44.8 | 50 | − 45 | 16 | 8 | 2 | 2 |
| | | Lebach | 225 | . | 8.2 | 1.8 | . | . | 13.9 | 0.5 | 0.1 | 0.3 | . | . | 3.1 | 0.2 | . | . | 2.2 | . | 6.0 | . | 0.8 | 1.2 | . | . | . | . | . | . | . | . | 6.1 | 0.4 | 44.8 | | | 14 | 8 | 2 | 2 |
| | | Serrig | 261 | . | 7.0 | 2.4 | . | . | 9.5 | . | . | . | . | . | 3.2 | 1.7 | . | 0.1 | 5.8 | 3.0 | 1.6 | 0.3 | 0.7 | 0.8 | . | . | . | . | . | . | . | . | 0.2 | 5.0 | 41.3 | 48 | − 44 | 14 | 9 | 2 | 2 |
| | | Oberemmel | 210 | . | 4.6 | 0.5 | . | . | 13.0 | 0.1 | . | . | . | . | 3.8 | 0.2 | . | 0.1 | 5.3 | 3.9 | 0.5 | 0.1 | 0.1 | 0.0 | . | 0.8 | . | . | . | . | . | . | 3.5 | 0.1 | 36.6 | | | 15 | 6 | 2 | 2 |
| | Saar bis Mündung | Pellingen | 440 | . | 3.8 | 4.8 | . | . | 13.4 | 0.1 | . | 0.1 | . | . | 3.8 | 3.6 | . | . | 6.4 | 1.2 | 6.9 | 0.5 | 0.5 | . | . | . | 1.0 | . | . | . | . | . | 5.1 | 0.8 | 52.0 | 74 | − 18 | 15 | 10 | 2 | 2 |
| | | Newel | 365 | 0.2 | 4.0 | 3.0 | . | . | 13.8 | 0.2 | . | 0.8 | . | . | 2.9 | 0.4 | . | 0.4 | 7.4 | 0.9 | 3.6 | 0.8 | 1.1 | 0.6 | . | . | . | . | . | . | . | . | 5.4 | 2.8 | 48.3 | 67 | − 24 | 17 | 9 | 2 | 2 |
| | | Sommerau, Kr. Trier | 218 | . | 8.9 | 1.2 | . | . | 13.3 | . | 0.1 | . | . | . | 6.8 | 0.2 | . | . | 4.1 | 3.2 | 1.7 | 1.3 | 1.1 | . | . | . | . | . | . | . | . | . | 4.3 | 0.4 | 46.6 | | | 13 | 10 | 2 | 2 |
| | | Geroldstein | 378 | 0.1 | 9.8 | 0.3 | . | . | 23.8 | 0.3 | 0.5 | . | . | . | 3.1 | 0.4 | 0.2 | . | 7.0 | 0.4 | 5.1 | 1.2 | 2.2 | 0.4 | . | . | . | . | . | . | . | . | 10.5 | 1.4 | 66.7 | 78 | − 19 | 17 | 9 | 2 | 2 |
| | | Wilsecker | 335 | 0.9 | 9.2 | . | . | . | 13.9 | . | . | 0.3 | . | . | . | 0.9 | . | . | 8.2 | 2.8 | 0.9 | 2.1 | . | 0.2 | . | . | 0.2 | . | . | . | . | . | 4.8 | 0.6 | 45.0 | | | 13 | 6 | 2 | 2 |
| | | Meisburg | 480 | 0.0 | 8.3 | 0.7 | . | . | 20.1 | 0.1 | 0.2 | 0.2 | . | . | 3.1 | 1.4 | . | . | 7.8 | 1.7 | 6.1 | 0.5 | 3.0 | 0.3 | . | . | . | . | . | . | . | . | 5.2 | 1.2 | 59.9 | | | 16 | 10 | 3 | 2 |
| | | Klüsserath | 122 | . | 8.4 | . | . | . | 14.4 | . | . | . | . | . | 3.4 | 0.1 | . | 0.2 | 4.4 | 1.4 | 0.3 | 0.1 | 0.2 | 0.3 | . | . | . | . | . | . | . | . | 3.8 | 0.1 | 37.1 | | | 13 | 6 | 3 | 2 |
| | | Gornhausen | 485 | . | 12.3 | . | . | . | 18.7 | . | . | . | . | . | 3.6 | . | . | 1.7 | 3.0 | 0.8 | 4.5 | . | 0.9 | . | . | . | . | . | . | . | . | . | 4.3 | 1.1 | 50.9 | 67 | − 25 | 10 | 8 | 2 | 2 |
| | | Altburg | 535 | 0.1 | 7.3 | . | . | . | 15.9 | 0.0 | 0.1 | . | . | . | 2.9 | 1.0 | . | . | 6.9 | 0.0 | 5.6 | 0.4 | 3.2 | 0.5 | . | . | 0.2 | . | . | . | . | . | 5.4 | 0.5 | 50.0 | | | 14 | 8 | 2 | 2 |
| | | Bernkastel-Cues | 120 | . | 7.4 | 1.0 | . | . | 15.3 | . | . | 0.2 | . | . | 2.0 | . | . | 1.1 | 2.2 | . | 1.5 | 0.2 | 0.5 | 0.1 | . | . | . | . | . | . | . | . | 3.6 | 0.5 | 35.6 | 67 | − 18 | 13 | 8 | 2 | 2 |
| | | Lutzerath | 397 | . | 7.9 | . | . | . | 18.7 | . | . | . | . | . | 3.2 | 4.2 | . | 0.7 | 5.3 | 0.7 | 3.6 | . | 2.2 | . | . | . | . | . | . | . | . | . | 6.0 | 2.3 | 54.8 | | | 11 | 9 | 2 | 2 |
| | | Blankenrath | 397 | 0.0 | 8.0 | . | . | . | 18.9 | . | . | 0.3 | . | . | 0.3 | . | . | 0.7 | 2.5 | . | . | . | 2.7 | . | . | . | . | . | . | . | . | . | 2.9 | 0.7 | 37.0 | 58 | − 27 | 9 | 5 | 3 | 3 |
| | | Kastellaun | 417 | . | 8.0 | 0.1 | . | . | 14.2 | 1.1 | . | . | . | . | 0.4 | . | . | 0.1 | 0.9 | . | . | . | 1.0 | 1.0 | . | . | . | . | . | . | . | . | 3.2 | 1.5 | 31.5 | | | 11 | 7 | 4 | 3 |
| | | Treis a. d. Mosel | 96 | 0.2 | 7.8 | . | . | . | 12.4 | 0.7 | . | . | . | . | 1.5 | 0.3 | . | 0.6 | 3.1 | 0.1 | . | 0.3 | 0.3 | . | . | . | . | . | . | . | . | . | 0.8 | 2.1 | 30.2 | 65 | − 16 | 13 | 5 | 2 | 3 |
| | | Lingerhahn | 480 | . | 9.3 | . | . | . | 14.9 | 2.9 | . | . | . | . | 0.1 | 0.2 | . | 0.2 | . | . | . | . | 0.6 | 2.3 | . | . | . | . | . | . | . | . | 8.2 | 1.1 | 39.8 | 67 | − 20 | 10 | 6 | 3 | 2 |
| | | Münstermaifeld | 265 | . | 10.0 | . | . | . | *9.0* | . | . | . | . | . | 1.9 | 0.3 | . | 0.3 | 1.4 | . | . | . | . | . | 0.3 | 0.0 | 0.1 | . | . | . | . | . | 3.9 | . | 27.2 | 71 | − 11 | 9 | 5 | 2 | 2 |
| | Rhein | Selters | 260 | 0.3 | 17.0 | 0.8 | 0.1 | . | 14.7 | 3.4 | 0.0 | 0.0 | . | . | . | 1.0 | 0.0 | . | 0.8 | . | 0.0 | 0.0 | 1.1 | 1.5 | . | 0.8 | 0.2 | 0.1 | . | . | . | . | 9.1 | 1.1 | 52.0 | 69 | − 23 | 15 | 8 | 7 | 6 |
| | | Niedermendig | 216 | . | 11.3 | . | . | . | 9.3 | 0.5 | . | . | . | . | 0.7 | . | . | . | 2.3 | . | 0.2 | 0.3 | 0.3 | . | . | . | . | . | . | . | . | . | 3.3 | 0.3 | 28.5 | 58 | − 21 | 10 | 4 | 3 | 2 |
| | | Neuwied | 63 | 1.5 | 11.5 | 0.2 | 0.0 | . | 6.4 | 2.4 | 0.0 | 0.0 | . | . | 0.4 | 0.0 | . | . | 1.5 | . | 0.1 | 0.0 | 0.0 | 0.3 | . | . | 0.0 | 0.1 | . | . | . | . | 5.2 | 0.1 | 29.7 | 67 | − 15 | 12 | 6 | 1 | 2 |

## Dezember — Tägliche Niederschlagshöhen in Millimetern, gemessen um 7 Uhr morgens — 1942

| Flußgebiet | | Ort | Seehöhe m | 1 | 2 | 3 | 4 | 5 | 6 | 7 | 8 | 9 | 10 | 11 | 12 | 13 | 14 | 15 | 16 | 17 | 18 | 19 | 20 | 21 | 22 | 23 | 24 | 25 | 26 | 27 | 28 | 29 | 30 | 31 | Monatssumme mm | Monatssumme % der Norm. | Abweichung v. d. Norm. | Zahl der Tage mit Niederschl. ≧0.1 | Niederschl. ≧1.0 | * ≧0.1 | ▣ |
|---|---|---|---|---|---|---|---|---|---|---|---|---|---|---|---|---|---|---|---|---|---|---|---|---|---|---|---|---|---|---|---|---|---|---|---|---|---|---|---|
| Mosel bis Ruhr | Wied | Höchstenbach | 315 | 0.0 | 16.3 | 0.6 | 0.2 | . | 11.9 | 4.0 | . | . | . | . | 1.3 | 0.4 | . | 0.3 | 0.8 | . | . | . | 0.5 | 3.1 | . | 0.2 | . | . | . | . | . | 9.9 | 0.9 | 50.4 | | | 14 | 6 | 5 | 6 |
| | | Altenkirchen | 220 | . | 15.5 | 3.3 | 0.1 | . | 8.9 | 4.7 | 0.2 | 0.6 | . | . | . | 0.2 | . | 0.2 | 0.5 | . | . | . | 2.7 | 1.5 | . | 0.6 | 0.0 | . | . | . | . | 12.3 | 0.2 | 51.5 | 65 | − 28 | 15 | 7 | 5 | 2 |
| | | Harschbach | 284 | 0.3 | 18.6 | 0.9 | . | . | 13.6 | 2.4 | . | 0.2 | . | . | 0.6 | 1.0 | . | . | 1.0 | . | . | . | 0.5 | 3.8 | . | 0.5 | 0.1 | . | . | . | . | 11.0 | 1.9 | 56.4 | | | 15 | 8 | 4 | 5 |
| | | Weyerbusch | 296 | 0.0 | 20.3 | 1.1 | 0.1 | . | 9.1 | 5.9 | . | 1.2 | . | . | . | 0.1 | . | 0.0 | 2.6 | . | 0.0 | . | 1.9 | 3.8 | . | 0.8 | . | 0.3 | . | . | . | 14.8 | 2.9 | 64.9 | 78 | − 18 | 14 | 10 | 5 | 3 |
| | | Scheuerchen | 260 | 0.5 | 18.2 | . | . | . | 6.2 | 7.4 | . | . | . | . | . | . | . | . | 3.8 | . | . | . | . | 3.7 | . | . | . | . | . | . | . | 10.2 | 1.0 | 51.0 | | | 8 | 7 | 3 | 6 |
| | R. | Rheinbrohl | 90 | 0.8 | 14.8 | 0.0 | . | . | 1.7 | 2.5 | . | . | . | . | 0.2 | 0.2 | . | . | 3.1 | . | . | 0.0 | 0.2 | 0.0 | . | . | . | . | . | . | . | 8.0 | 0.9 | 32.4 | | | 10 | 5 | 3 | 3 |
| | Ahr | Ahrhütte | 400 | . | 14.0 | . | . | . | 13.3 | 0.5 | . | . | . | . | 1.0 | 0.3 | . | . | 9.5 | . | 2.0 | 0.5 | 0.2 | . | . | . | . | . | . | . | . | 5.7 | 1.0 | 48.0 | | | 11 | 7 | 3 | 2 |
| | | Dreis | 465 | 0.3 | 13.0 | . | . | . | 19.5 | . | . | . | . | . | 3.5 | . | . | . | 9.5 | . | 6.0 | 0.7 | 1.7 | 0.5 | . | . | . | . | . | . | . | 4.2 | 0.9 | 59.8 | 74 | − 21 | 11 | 7 | 3 | 5 |
| | | Aremberg | 540 | 0.3 | 15.5 | 0.3 | . | . | 13.5 | 1.0 | . | . | . | . | 0.2 | . | . | . | 13.4 | . | 0.3 | 1.2 | 0.2 | . | . | . | . | . | . | . | 0.6 | 6.3 | 2.1 | 54.9 | 98 | − 1 | 13 | 7 | 5 | 3 |
| | | Nürburg | 620 | 0.6 | 13.3 | 0.4 | . | . | 9.9 | 1.8 | 0.5 | 2.3 | . | . | 2.2 | 0.3 | . | . | 10.1 | . | 4.1 | 0.4 | 2.0 | 1.3 | . | 0.3 | . | . | . | . | . | 5.6 | 0.7 | 55.8 | | | 17 | 10 | 6 | 6 |
| | | Adenau | 302 | . | 14.5 | 0.2 | . | . | 12.7 | 1.6 | . | 0.2 | . | . | 1.1 | 0.3 | . | . | 9.7 | . | 1.6 | 0.1 | 0.2 | 0.1 | . | . | . | . | . | . | 0.1 | 6.4 | 1.7 | 50.5 | 88 | − 7 | 15 | 8 | 5 | 7 |
| | | Jammelshofen | 524 | 0.6 | 18.8 | . | . | . | 13.8 | 2.1 | . | . | . | . | 1.0 | . | . | . | 8.9 | . | 1.9 | . | 0.3 | 0.6 | . | . | . | . | . | . | . | 9.0 | 2.8 | 59.8 | | | 11 | 8 | 4 | 6 |
| | | Houverath | 348 | 1.3 | 12.5 | . | . | . | 10.5 | 5.5 | . | . | . | . | 0.7 | . | . | . | 9.8 | . | . | . | . | 1.4 | . | . | . | . | . | . | 0.0 | 6.1 | 1.7 | 49.5 | | | 9 | 8 | 3 | 6 |
| | | Ahrweiler-Land | 110 | . | 13.8 | 4.5 | . | 0.4 | 6.6 | 5.7 | 0.0 | 0.2 | . | . | . | . | . | . | 8.6 | 0.3 | 0.1 | . | 0.8 | . | . | . | . | . | . | . | . | 4.0 | 1.3 | 46.3 | 100 | 0 | 12 | 7 | 3 | 5 |
| | R. | Bonn | 60 | 0.2 | 18.0 | . | . | . | 5.0 | 1.5 | . | . | . | . | . | . | . | . | 8.7 | . | . | . | 1.6 | . | . | . | . | . | . | . | . | 6.5 | 1.0 | 42.5 | 86 | − 7 | 8 | 7 | 3 | 2 |
| | Sieg | Hohenroth | 635 | Station ruht | | | | | | | | | | | | | | | | | | | | | | | | | | | | | *80.0* | *55* | *− 66* | | | | |
| | | Hilchenbach | 393 | 0.0 | 20.7 | 0.4 | 3.4 | . | 27.4 | 5.4 | 2.3 | 1.6 | . | . | 0.3 | . | 0.8 | 0.3 | 2.8 | . | . | . | 0.8 | 1.9 | . | 0.4 | . | . | . | . | . | 10.0 | 2.8 | 81.3 | 65 | − 43 | 16 | 10 | 5 | 5 |
| | | Eichen | 302 | 3.0 | 15.0 | 10.6 | . | 6.1 | 16.0 | 3.3 | 1.2 | 1.0 | . | . | . | 0.8 | . | 0.5 | 1.0 | . | . | . | 3.0 | 2.0 | . | . | 0.5 | . | . | . | . | 8.0 | 4.5 | 76.5 | 61 | − 50 | 16 | 13 | 6 | 2 |
| | | Siegen | 260 | 0.1 | 19.1 | 3.7 | . | . | 25.6 | 4.0 | 0.2 | 0.9 | . | . | . | 0.3 | . | 0.2 | 1.1 | . | . | . | 0.9 | 0.7 | . | 0.5 | . | . | . | . | . | 7.2 | 1.7 | 66.2 | 64 | − 37 | 15 | 7 | 4 | 5 |
| | | Kirchen | 220 | 0.6 | 25.5 | 0.6 | . | . | 15.8 | 1.5 | 0.3 | 1.0 | . | . | 0.1 | 0.1 | . | 0.3 | 0.7 | 0.1 | . | . | 0.7 | 0.5 | . | 1.1 | . | . | . | . | . | 9.6 | 1.7 | 60.2 | 63 | − 35 | 17 | 7 | 4 | 6 |
| | | Burbach | 360 | 0.4 | 27.1 | 1.1 | . | . | 24.2 | 4.1 | 0.1 | 0.2 | . | . | 1.8 | 0.4 | . | 0.4 | 0.9 | 0.1 | . | . | 2.2 | 1.5 | . | . | . | . | . | . | . | 7.1 | 2.1 | 73.7 | 67 | − 36 | 16 | 9 | 5 | 6 |
| | | Morsbach | 210 | 0.0 | 25.5 | 1.0 | . | . | 20.0 | 4.2 | 0.7 | 1.7 | . | . | 0.3 | 0.4 | . | 0.3 | 1.8 | . | . | 0.0 | 2.3 | 2.0 | . | 1.0 | . | . | . | . | . | 13.0 | 1.5 | 75.7 | 70 | − 33 | 15 | 11 | 3 | 2 |
| | | Salzburg | 612 | 0.5 | 16.6 | 1.0 | . | . | 27.0 | 10.8 | 0.6 | 0.8 | . | . | 0.3 | 0.2 | . | 0.3 | 1.0 | . | . | . | 1.5 | 0.7 | . | 1.5 | . | . | . | . | . | 5.9 | 1.1 | 69.8 | 68 | − 33 | 16 | 9 | 6 | 7 |
| | | Rossel | 120 | 0.8 | 23.8 | 2.0 | . | . | 17.8 | 7.8 | . | 1.8 | . | . | . | 0.2 | . | . | 4.6 | . | . | . | 4.5 | 1.6 | . | . | . | . | . | . | . | 10.0 | 6.0 | 80.9 | 86 | − 13 | 12 | 10 | 4 | 2 |
| | Sieg, Agger | Blankenberg | 170 | . | 19.8 | 0.7 | 0.2 | . | 5.9 | 3.5 | . | 0.4 | . | . | . | 0.3 | . | . | 6.6 | . | . | 0.1 | 4.3 | | . | 0.7 | 0.2 | 0.2 | . | . | . | 12.2 | 1.4 | 56.5 | 83 | − 12 | 15 | 7 | 5 | 3 |
| | | Siegburg | 61 | 0.1 | 19.5 | 0.0 | 0.0 | . | 3.9 | 0.7 | . | 0.0 | . | . | . | 0.0 | . | 0.0 | 9.4 | . | . | 0.5 | 1.7 | 2.0 | . | . | . | . | . | . | 1.9 | 9.5 | 2.0 | 50.8 | 81 | − 12 | 11 | 8 | 4 | 4 |
| | | Bergneustadt | 240 | 1.9 | 23.5 | 0.3 | . | . | 28.7 | 6.4 | 2.6 | . | . | . | 0.3 | 1.6 | . | . | 5.0 | 0.1 | . | . | 3.2 | . | . | . | . | . | . | . | 0.1 | 9.7 | 3.2 | 86.6 | 65 | − 46 | 14 | 10 | 4 | 2 |
| | | Rodt-Müllenbach | 410 | 1.3 | 20.1 | 1.1 | 0.4 | . | 24.3 | 5.8 | 2.0 | 1.8 | . | . | 1.7 | 0.8 | . | 0.0 | 6.1 | . | 0.3 | 4.6 | | 1.4 | . | 0.6 | . | . | . | . | . | 9.1 | 2.7 | 84.1 | 58 | − 61 | 17 | 13 | 4 | 6 |
| | | Hülsenbusch | 308 | . | 7.0 | 17.7 | . | . | 20.6 | 4.8 | 2.2 | 1.2 | . | . | 1.1 | 0.2 | . | 0.2 | 7.4 | . | 0.3 | . | . | 5.5 | . | 0.7 | . | . | . | . | 0.6 | 11.5 | 2.6 | 83.6 | 68 | − 40 | 16 | 11 | 5 | 4 |
| | | Loope | 118 | 0.6 | 21.9 | 21.1 | . | . | 13.1 | 3.2 | 1.5 | 7.3 | . | . | 0.0 | 3.8 | . | . | *8.0* | . | . | . | . | 2.5 | . | . | . | . | . | . | . | 12.4 | 1.5 | 96.9 | 94 | − 6 | 12 | 11 | 3 | 2 |
| | | Seelscheid | 214 | . | 19.7 | . | . | . | 8.1 | 3.9 | . | . | . | . | . | . | . | . | 8.0 | . | . | . | 1.6 | 4.7 | . | 1.4 | . | . | . | . | . | 15.2 | 3.4 | 66.0 | 73 | − 24 | 9 | 9 | 3 | 2 |
| | | Unterkotten | 160 | 0.3 | 21.1 | 0.7 | . | . | 11.3 | 6.6 | 2.9 | 1.3 | . | . | 0.8 | 0.3 | . | 0.1 | 11.7 | 0.1 | 0.9 | 0.2 | 5.3 | 3.4 | . | 0.9 | 0.1 | . | . | . | . | 11.5 | 1.2 | 80.7 | | | 20 | 10 | 3 | 3 |
| | Sieg bis Wupper | Brühl | 63 | . | 18.4 | 0.2 | . | . | 4.4 | 1.4 | . | . | . | . | . | . | . | . | 8.7 | . | . | . | 1.9 | 0.6 | . | . | . | . | . | . | . | 6.6 | 1.1 | 43.3 | 75 | − 14 | 9 | 7 | 3 | 3 |
| | | Wahn | 50 | . | 19.0 | 0.5 | . | . | 3.0 | 1.1 | 0.2 | . | . | . | . | 0.1 | . | . | 8.7 | . | . | 0.2 | 2.4 | 1.7 | . | 0.2 | . | . | . | . | . | 7.2 | 1.0 | 45.3 | 76 | − 14 | 13 | 8 | 3 | 2 |
| | | Köln (Flugh.) | 49 | 0.1 | 17.3 | 0.8 | 0.0 | . | 6.4 | 3.4 | 0.1 | 0.0 | . | . | 2.3 | . | 0.0 | 0.0 | 5.5 | 0.0 | 1.3 | 0.2 | 2.4 | 1.6 | . | 0.2 | . | . | . | . | 0.0 | 9.5 | 1.4 | 52.5 | | | 15 | 10 | 2 | 3 |
| | | Leverkusen | 44 | . | 13.9 | 1.3 | . | . | 3.2 | 2.5 | 0.2 | . | . | . | 3.0 | 0.3 | . | 0.4 | 8.2 | . | 1.6 | 0.2 | 2.3 | 1.4 | . | 0.3 | . | . | . | . | . | 6.7 | 0.8 | 46.3 | 85 | − 8 | 16 | 10 | 3 | 2 |
| | Wupper | Kreuzberg | 373 | 0.3 | 24.4 | 0.7 | 0.0 | . | 26.7 | 7.0 | 3.6 | . | . | . | 1.8 | 0.3 | . | . | 10.8 | . | 1.8 | . | 6.8 | 6.6 | . | 0.6 | . | . | . | . | . | 11.8 | 4.8 | 108.0 | 76 | − 34 | 15 | 11 | 4 | 6 |
| | | Kleineichen | 260 | 0.4 | 25.9 | 0.8 | 0.1 | . | 21.0 | 5.9 | 4.3 | 2.5 | . | . | 2.0 | 1.2 | . | 0.5 | 8.6 | . | 2.5 | 0.2 | 4.0 | 3.1 | . | 0.6 | . | . | . | . | . | 13.1 | 2.0 | 98.7 | 77 | − 39 | 19 | 13 | 6 | 5 |
| | | Schwelm | 210 | 0.4 | 17.3 | 0.2 | 0.3 | . | 12.9 | 4.4 | 1.9 | 1.1 | . | . | 1.8 | 0.7 | . | 0.4 | 7.2 | . | 3.7 | 0.0 | 2.9 | . | . | 0.6 | . | . | . | . | . | 10.3 | 2.3 | 68.4 | 56 | − 53 | 17 | 11 | 5 | 5 |
| | | Wuppertal-Mitte | 151 | 0.0 | 18.8 | 0.2 | 0.0 | . | 11.8 | 3.6 | 2.8 | 1.0 | . | . | 3.2 | 1.3 | 0.0 | 1.2 | 8.5 | . | 3.7 | 0.2 | 4.0 | 2.6 | . | 0.9 | . | . | . | 0.0 | 0.0 | 9.3 | 2.9 | 76.0 | 62 | − 46 | 17 | 14 | 4 | 3 |
| | | Solingen (Schützenstr.) | 252 | 0.1 | 21.8 | 0.8 | 0.1 | . | 8.9 | 3.7 | 4.0 | 0.8 | . | . | 3.3 | 2.1 | 0.0 | 0.9 | 9.7 | 0.1 | 2.1 | 0.4 | 4.6 | 2.6 | 0.0 | 1.2 | 0.1 | . | . | . | . | 10.3 | 3.7 | 81.3 | 78 | − 23 | 21 | 13 | 6 | 6 |
| | | Wermelskirchen | 310 | 1.4 | 26.3 | 1.8 | . | . | 18.8 | 10.3 | 3.4 | 0.7 | . | . | . | . | . | . | 17.6 | 1.1 | 2.0 | 0.2 | 8.4 | 4.1 | . | 1.6 | . | . | . | . | . | 9.8 | 6.7 | 114.2 | 89 | − 14 | 16 | 14 | 4 | 3 |
| | Erft | Münstereifel | 290 | . | 16.8 | . | . | . | 8.2 | 2.2 | . | . | . | . | 0.5 | . | . | 0.0 | 9.8 | . | 1.2 | 0.2 | . | 0.3 | . | . | . | . | . | . | . | 5.9 | 2.1 | 47.2 | 94 | − 3 | 10 | 7 | 3 | 2 |
| | | Euskirchen | 170 | . | 15.8 | 0.1 | . | . | 4.2 | 1.2 | . | . | . | . | 0.0 | . | . | . | 8.1 | . | . | 0.0 | . | . | . | . | . | . | . | . | . | 3.7 | 0.9 | 34.0 | 87 | − 5 | 7 | 5 | 4 | 4 |
| | | Rheinbach | 174 | . | 15.3 | . | . | . | | 7.0 | | | . | . | . | . | . | . | 10.3 | . | 0.1 | 0.5 | . | 0.4 | . | . | . | . | . | . | . | 6.2 | 2.4 | 42.2 | 95 | − 2 | 9 | 6 | 3 | 2 |
| | | Metternich | 126 | . | 16.3 | . | 0.2 | . | 3.4 | 2.5 | . | . | . | . | . | . | . | 0.0 | 9.5 | . | 0.0 | 0.1 | 1.2 | 0.5 | . | . | . | . | . | . | 6.2 | 0.5 | 0.2 | 40.6 | 77 | − 12 | 11 | 6 | 5 | 4 |
| | | Hergarten | 337 | . | 21.2 | . | . | . | 9.7 | 5.2 | . | . | . | . | 0.3 | . | . | 9.8 | . | . | 0.3 | . | . | . | . | . | . | . | . | . | . | 6.7 | 1.3 | 54.5 | 92 | − 5 | 8 | 6 | 3 | 3 |
| | | Erp | 127 | . | 17.8 | . | . | . | 5.0 | 2.1 | . | . | . | . | . | 0.3 | . | . | 7.4 | . | . | . | 0.2 | 1.4 | 0.5 | . | . | . | . | . | . | 5.8 | 1.2 | 41.7 | 98 | − 1 | 10 | 7 | 3 | 2 |
| | | Oberbolheim | 103 | Tabelle nicht mehr vorhanden | | | | | | | | | | | | | | | | | | | | | | | | | | | | | *40.0* | *82* | *− 9* | | | | |
| | Rhein | Benninghof | 130 | 0.5 | 15.0 | 1.4 | 0.0 | . | 9.6 | 2.5 | 0.3 | 0.1 | . | . | 2.2 | 2.2 | 1.1 | 11.7 | . | . | 3.8 | . | 4.9 | 1.1 | . | 0.8 | . | . | . | . | . | 1.9 | 8.0 | 1.9 | 69.0 | 73 | − 25 | 18 | 14 | 5 | 4 |
| | | Düsseldorf-Gerresh. | 54 | . | 17.2 | 0.6 | . | . | 6.0 | 0.9 | . | . | . | . | 1.9 | 0.9 | 0.4 | . | 11.9 | . | 3.9 | 0.1 | 1.7 | 0.8 | . | 0.6 | . | . | . | . | . | 9.0 | 1.2 | 57.1 | 80 | − 14 | 15 | 8 | 3 | 2 |
| | | Krefeld (Flugh.) | 34 | 0.2 | 15.0 | 0.7 | 0.0 | . | 4.7 | 1.8 | 0.3 | 0.0 | . | . | 1.6 | 0.2 | 0.2 | 0.0 | 9.0 | 0.0 | 4.4 | 1.2 | 2.4 | 1.3 | . | 0.1 | . | . | . | . | 1.4 | 8.6 | 0.4 | 53.5 | 102 | + 1 | 18 | 11 | 3 | 1 |
| | | Duisburg (Bot. Garten) | 42 | 0.1 | 13.1 | 0.4 | 0.3 | . | 5.6 | 2.2 | 0.6 | 0.0 | . | . | 1.8 | 0.3 | 0.0 | 0.6 | 9.3 | . | 3.1 | 1.0 | 1.9 | 2.1 | . | 0.2 | 0.0 | . | . | . | 0.7 | 6.1 | 1.5 | 50.9 | 76 | − 16 | ·19 | 11 | 4 | 3 |

# Dezember — Tägliche Niederschlagshöhen in Millimetern, gemessen um 7 Uhr morgens — 1942

| Flußgebiet | | Ort | Seehöhe m | 1 | 2 | 3 | 4 | 5 | 6 | 7 | 8 | 9 | 10 | 11 | 12 | 13 | 14 | 15 | 16 | 17 | 18 | 19 | 20 | 21 | 22 | 23 | 24 | 25 | 26 | 27 | 28 | 29 | 30 | 31 | Monatssumme mm | Monatssumme % der Norm. | Abweichung v. d. Norm. | Zahl der Tage mit Niederschl. ≥0.1 | Niederschl. ≥1.0 | * ≥0.1 | ▣ |
|---|---|---|---|---|---|---|---|---|---|---|---|---|---|---|---|---|---|---|---|---|---|---|---|---|---|---|---|---|---|---|---|---|---|---|---|---|---|---|---|
| Ruhr | Quelle bis Möhne | Brunskappel | 410 | 0.0 | 15.1 | 0.2 | 0.8 | . | 10.2 | 11.0 | 0.2 | 0.4 | . | . | . | 0.0 | . | 0.3 | 2.9 | . | . | . | 0.1 | 0.7 | . | . | . | . | . | . | . | 6.3 | 4.6 | 52.8 | 48 | − 58 | 13 | 6 | 5 | 5 |
| | | Bigge | 329 | . | 15.9 | . | . | . | 12.0 | 4.5 | 0.6 | 1.5 | . | . | . | 0.3 | . | . | 4.3 | . | . | . | 0.2 | 1.0 | . | 0.2 | . | . | . | . | . | 9.5 | 9.0 | 59.0 | 57 | − 44 | 12 | 8 | 3 | 6 |
| | | Enste | 300 | . | 10.4 | 5.7 | 0.4 | . | 13.3 | 0.8 | . | . | . | . | 3.4 | . | . | . | 4.3 | . | . | . | 1.1 | . | . | . | . | . | . | . | . | 11.1 | 6.4 | 56.9 | 64 | − 32 | 10 | 8 | 5 | 6 |
| | | Eslohe | 325 | . | 17.7 | 0.2 | 0.3 | . | 29.8 | 4.4 | 0.2 | 0.6 | . | . | 1.2 | 0.1 | . | . | 3.2 | . | . | . | 0.0 | 0.7 | . | 0.1 | . | . | . | . | . | 5.4 | 3.9 | 67.8 | 64 | − 39 | 14 | 7 | 5 | 5 |
| | | Arnsberg | 260 | Tabelle nicht mehr vorhanden | | | | | | | | | | | | | | | | | | | | | | | | | | | | | *45.0* | *53* | − *40* | | | | |
| | | Allendorf | 310 | 1.1 | 17.8 | 0.4 | 0.5 | . | 9.8 | 7.3 | 0.2 | . | . | . | 1.2 | 0.3 | . | . | 3.3 | . | . | . | . | . | . | . | . | . | . | . | . | 8.3 | 2.6 | 52.8 | 60 | − 36 | 12 | 8 | 5 | 2 |
| | | Langscheid | 335 | 1.8 | 16.9 | 0.1 | 0.7 | . | 11.3 | 6.4 | . | 1.1 | . | . | 0.4 | . | . | . | 2.3 | . | . | . | . | 1.1 | . | . | . | . | . | . | . | 5.8 | *5.0* | 53.4 | 63 | − 31 | 12 | 9 | 3 | 2 |
| | Möhne | Brilon | 455 | 0.1 | 17.9 | 0.1 | 0.3 | . | 11.3 | 4.8 | 1.1 | 1.1 | . | . | 0.1 | . | . | . | 4.1 | . | . | . | 0.3 | 1.2 | . | . | . | . | . | . | . | 8.2 | 8.5 | 59.1 | 59 | − 41 | 14 | 9 | 6 | 6 |
| | | Warstein | 295 | . | 17.8 | 0.0 | 0.0 | . | 14.3 | 3.1 | 0.5 | 0.2 | . | . | 0.4 | 0.5 | . | . | 3.9 | . | 0.2 | . | 0.7 | . | . | 0.0 | . | . | . | . | . | 5.5 | 7.6 | 54.7 | | | 12 | 6 | 3 | 6 |
| | | Möhnetalsperre | 185 | . | 13.0 | 0.2 | . | . | 6.5 | 3.2 | . | 1.2 | . | . | . | 0.1 | . | . | 4.1 | . | . | . | . | 0.1 | . | . | . | . | . | . | . | 5.8 | 3.7 | 37.9 | 48 | − 42 | 10 | 7 | 3 | 3 |
| | Ruhr | Neuenrade | 324 | . | 16.8 | 0.4 | 0.0 | . | 13.2 | 6.0 | 0.5 | 1.2 | . | . | 1.0 | 0.6 | . | . | 2.7 | . | 0.2 | . | 0.4 | 1.6 | . | 0.2 | . | . | . | . | . | 7.1 | 2.8 | 54.7 | 54 | − 45 | 15 | 9 | 4 | 6 |
| | | Langschede | 116 | . | 16.5 | . | . | . | 7.8 | 4.1 | . | . | . | . | 0.4 | . | . | . | 2.3 | . | . | . | . | 0.6 | . | . | . | . | . | . | . | 0.6 | 1.1 | 33.4 | 55 | − 27 | 8 | 5 | 2 | 2 |
| | | Iserlohn | 288 | . | 10.3 | . | . | 4.3 | 7.6 | 2.8 | . | 0.8 | . | . | . | 0.7 | . | . | 4.7 | . | . | . | . | 0.8 | . | . | . | . | . | . | . | 8.5 | 3.6 | 44.1 | 59 | − 30 | 10 | 7 | 4 | 2 |
| | Lenne | Altastenberg | 780 | . | 16.4 | 2.1 | . | . | 18.2 | 15.1 | 8.2 | 1.3 | . | . | . | . | . | . | *5.0* | . | . | . | 2.1 | 6.4 | . | . | . | . | . | . | . | *7.0* | 6.4 | 88.2 | 102 | + 2 | 11 | 11 | 3 | 8 |
| | | Fleckenberg | 355 | . | 17.7 | 0.2 | 0.4 | . | 24.7 | 5.3 | 0.6 | 0.3 | . | . | 0.6 | 1.4 | . | . | 2.6 | . | . | . | 0.5 | 0.9 | . | 0.1 | . | . | . | . | . | 10.2 | 1.0 | 66.5 | 61 | − 42 | 15 | 7 | 5 | 4 |
| | | Altenhundem | 305 | 0.3 | 19.0 | . | . | . | 23.0 | 0.7 | . | . | . | . | 0.5 | . | . | . | 3.0 | . | . | . | 1.1 | . | . | . | . | . | . | . | . | 5.0 | 2.5 | 55.1 | 57 | − 41 | 9 | 6 | 3 | 3 |
| | | Olpe | 346 | 0.0 | 16.4 | 5.7 | 0.0 | . | 25.2 | 4.5 | 1.2 | 1.6 | . | . | . | 1.6 | . | . | 2.2 | . | 0.4 | 0.0 | 1.9 | 0.9 | . | 0.1 | . | . | . | . | . | 6.1 | 1.6 | 69.4 | 59 | − 47 | 14 | 11 | 4 | 7 |
| | | Pütthof | 440 | 0.3 | 23.6 | 0.3 | . | 0.0 | 22.2 | 4.4 | 0.9 | 1.2 | . | . | 0.5 | 0.8 | . | . | 3.0 | . | 0.0 | . | 2.4 | 0.5 | . | 0.4 | . | . | . | . | . | 8.3 | 1.6 | 70.6 | 58 | − 52 | 16 | 8 | 6 | 8 |
| | | Attendorn | 250 | 0.2 | 19.1 | 5.1 | . | . | 19.5 | 5.3 | 1.2 | 1.1 | . | . | 1.6 | 0.9 | . | . | 1.0 | . | . | . | 3.4 | 0.8 | . | . | . | . | . | . | . | 8.6 | 1.5 | 67.3 | 61 | − 42 | 14 | 11 | 4 | 4 |
| | | Serkenrode | 350 | 0.2 | 17.5 | 0.6 | 0.1 | 0.1 | 17.8 | 4.7 | 0.2 | . | . | . | . | 1.2 | 0.7 | 0.4 | 3.9 | 0.1 | . | . | 0.4 | 1.2 | 1.9 | 0.2 | . | . | . | . | . | 8.9 | 3.4 | 63.5 | 64 | − 36 | 19 | 9 | 7 | 6 |
| | | Herscheid | 438 | 0.8 | 20.3 | . | . | . | 20.0 | 7.8 | 3.7 | . | . | . | 1.9 | 0.6 | . | . | . | . | . | . | 1.2 | 2.0 | . | . | . | . | . | . | . | 7.3 | 2.4 | 68.0 | 56 | − 53 | 11 | 9 | 3 | 4 |
| | | Lüdenscheid | 447 | 0.7 | 7.9 | 0.0 | . | . | 14.9 | 0.2 | 0.8 | 2.0 | . | . | 0.2 | 0.4 | . | 0.0 | 1.6 | . | . | . | 4.0 | 2.2 | 0.0 | 0.3 | 0.0 | . | . | . | . | 9.9 | 3.8 | 48.9 | 37 | − 85 | 14 | 8 | 4 | 7 |
| | Volme | Meinerzhagen | 408 | 3.2 | 23.0 | 2.2 | 0.3 | . | 27.0 | 7.5 | 2.9 | 2.8 | . | . | 1.2 | 1.4 | . | . | 5.5 | . | 0.5 | . | 4.3 | 2.2 | 0.1 | 0.5 | . | . | . | . | . | 13.4 | 4.0 | 102.0 | 73 | − 37 | 18 | 14 | 7 | 5 |
| | | Hagen | 165 | . | 13.2 | 0.2 | 0.0 | . | 10.4 | 3.3 | 0.0 | 0.8 | . | . | 1.2 | 0.6 | . | 0.3 | 7.7 | . | 0.8 | . | 0.7 | 1.3 | . | . | . | . | . | . | . | 4.4 | 1.8 | 46.7 | 55 | − 38 | 14 | 8 | 4 | 4 |
| | | Halver | 422 | 2.4 | 20.3 | 2.0 | 1.0 | . | 25.5 | 3.8 | 2.8 | 2.0 | . | . | 3.4 | 2.2 | . | . | 8.0 | . | 1.4 | . | 3.2 | 2.1 | . | 0.3 | . | . | . | . | . | 12.0 | 4.5 | 96.9 | 71 | − 39 | 17 | 16 | 4 | 8 |
| | | Ennepetalsperre | 273 | 0.8 | 21.3 | 0.7 | . | . | 17.8 | 5.7 | 2.5 | 2.2 | . | . | 2.1 | 2.1 | . | 0.8 | 7.7 | . | 2.0 | 0.2 | 2.8 | 2.7 | . | . | 0.7 | . | . | . | 0.7 | 10.3 | 4.0 | 87.1 | 69 | − 40 | 19 | 13 | 4 | 2 |
| | Ruhr | Wengern | 90 | 0.1 | 14.0 | . | 0.4 | . | 9.5 | 3.2 | 0.5 | 0.3 | . | . | 2.1 | 0.5 | 0.0 | 0.0 | 9.0 | . | 1.5 | . | 0.8 | 1.0 | . | 0.5 | . | . | . | . | . | 7.1 | 1.6 | 52.1 | 63 | − 31 | 16 | 9 | 3 | 3 |
| | | Langenberg | 115 | 0.7 | 15.4 | . | . | . | 12.9 | 3.0 | 1.5 | 0.6 | . | . | 3.7 | 1.7 | 1.0 | . | 7.2 | . | 3.1 | . | 3.6 | 1.0 | . | 0.9 | . | . | . | . | . | 9.2 | 3.1 | 68.6 | 70 | − 29 | 16 | 13 | 3 | 2 |
| | | Essen-Mülheim | 120 | 0.0 | 13.7 | 0.2 | 0.4 | . | 6.9 | 1.6 | 1.4 | 0.3 | . | . | 2.3 | . | 0.0 | 0.9 | 9.6 | . | 2.3 | . | 1.2 | 1.6 | . | 1.1 | . | . | . | . | 0.0 | 5.6 | 2.2 | 51.3 | 62 | − 31 | 16 | 12 | 3 | 2 |
| Ruhr bis Lippe | Emscher R. | Dortmund-Brünningh. | 106 | . | 12.5 | 0.0 | 2.0 | . | 6.3 | 2.9 | 0.3 | 0.4 | . | . | 2.1 | 0.2 | . | 0.1 | 5.9 | . | 0.4 | 0.0 | 0.5 | 0.7 | . | 0.5 | . | . | . | . | . | 5.1 | 1.7 | 41.6 | 69 | − 19 | 16 | 8 | 4 | 2 |
| | | Recklinghausen | 101 | 0.3 | 7.9 | 0.2 | 0.3 | . | 7.4 | 3.2 | 0.5 | 1.0 | . | . | 1.3 | 1.1 | 0.0 | 0.2 | 14.0 | ! | 0.4 | 0.5 | 2.2 | 2.9 | . | 1.1 | 0.3 | . | . | . | 0.6 | 4.0 | 2.2 | 51.6 | 68 | − 24 | 21 | 12 | 5 | 3 |
| | | Bochum (Bergschule) | 83 | 0.1 | 9.6 | 0.1 | 0.1 | . | 6.2 | 4.2 | 0.4 | 0.5 | . | . | 1.0 | 0.1 | . | 0.3 | 7.7 | 0.1 | 0.5 | 0.6 | 0.8 | 0.6 | . | 0.5 | . | . | . | . | 0.0 | 5.9 | 1.5 | 40.8 | 58 | − 30 | 20 | 7 | 3 | 2 |
| | | Dinslaken-Hiesfeld | 33 | 0.5 | 9.1 | . | . | . | 5.3 | 1.0 | 0.3 | 0.3 | . | . | 0.6 | . | 0.6 | 0.3 | 9.0 | . | 0.4 | 1.9 | 2.9 | 0.5 | . | . | . | . | . | . | 1.3 | 4.3 | . | 38.3 | 54 | − 33 | 16 | 8 | 2 | 3 |
| Lippe | L. | Paderborn | 171 | 3.7 | 9.1 | 0.4 | 0.0 | . | 5.7 | 0.6 | 3.2 | 2.1 | . | . | . | 0.2 | . | . | 4.5 | 0.0 | . | . | 0.0 | 0.0 | . | . | . | . | . | . | . | 9.6 | 3.9 | 43.0 | 61 | − 27 | 11 | 8 | 4 | 2 |
| | Alme | Wewelsburg | 215 | . | 9.0 | 1.1 | 0.4 | . | 5.5 | 3.8 | 0.5 | 0.9 | . | . | . | . | . | . | 2.8 | . | . | . | . | . | . | . | . | . | . | . | . | 8.0 | 5.0 | 37.0 | 60 | − 25 | 10 | 7 | 4 | 3 |
| | | Fürstenberg | 352 | 1.0 | 12.0 | . | . | . | 6.5 | 2.0 | . | . | . | . | . | . | . | . | 5.0 | . | . | . | . | . | . | . | . | . | . | . | . | 12.2 | 7.7 | 46.4 | | | 7 | 7 | 3 | 3 |
| | | Büren | 212 | 4.0 | 0.8 | 0.5 | . | . | 4.3 | 5.3 | 1.2 | . | . | . | . | . | . | . | 2.1 | . | . | . | 0.4 | . | . | . | . | . | . | . | . | 14.6 | 5.2 | 38.4 | 50 | − 38 | 10 | 7 | 3 | 2 |
| | | Atteln | 190 | . | 10.1 | 0.3 | . | . | 5.7 | 2.5 | 0.4 | 1.2 | . | . | . | . | . | . | 4.2 | . | . | . | . | . | . | . | . | . | . | . | . | 3.9 | 4.5 | 32.8 | | | 9 | 7 | 4 | 3 |
| | Lippe | Lippstadt | 76 | 0.0 | 0.6 | 0.0 | 1.4 | . | 7.9 | 1.6 | 0.8 | 0.9 | . | . | . | 0.4 | . | 0.0 | 5.2 | . | . | . | . | 0.5 | . | 0.0 | . | . | . | . | . | 12.4 | 3.4 | 35.1 | 54 | − 30 | 11 | 6 | 2 | 2 |
| | | Effeln | 280 | 0.4 | 8.7 | . | 0.4 | . | 4.5 | 2.3 | . | 0.7 | . | . | . | . | . | . | 2.8 | . | . | . | . | 1.7 | . | . | . | . | . | . | 0.3 | 9.3 | 4.0 | 35.1 | 55 | − 29 | 10 | 7 | 5 | 7 |
| | | Hovestadt | 70 | 2.3 | 0.8 | . | . | 0.3 | 1.9 | 3.4 | 5.1 | 2.6 | 1.8 | . | . | . | . | . | 6.7 | . | . | . | . | . | . | . | . | . | . | . | . | 4.2 | 2.1 | 31.2 | 52 | − 29 | 11 | 9 | 2 | 2 |
| | Ahse | Werl | 90 | 0.0 | 9.7 | 0.1 | 0.1 | . | 5.8 | 3.4 | 0.0 | 0.9 | . | . | 0.2 | 0.0 | . | 0.0 | 6.0 | . | 0.0 | . | 0.0 | 1.7 | . | 0.5 | . | . | . | . | . | 2.0 | 2.0 | 32.4 | 53 | − 28 | 18 | 7 | 3 | 2 |
| | | Hamm | 63 | . | 6.5 | . | . | . | 6.5 | 2.2 | 0.3 | 0.7 | 0.1 | . | 0.0 | 0.0 | . | 0.1 | 4.5 | 0.0 | 0.1 | . | 0.0 | 1.1 | . | 0.0 | . | . | . | . | . | 6.2 | 0.5 | 28.8 | 45 | − 35 | 12 | 6 | 2 | 2 |
| | Lippe | Kappenberg | 100 | . | 7.9 | . | 0.1 | . | 5.0 | 4.0 | 0.0 | 0.0 | . | . | 2.5 | . | . | 0.1 | 5.1 | . | . | . | 0.3 | 1.2 | . | 1.4 | 1.0 | . | . | . | . | 6.0 | . | 34.6 | 54 | − 30 | 12 | 9 | 2 | 2 |
| | | Lüdinghausen | 58 | 0.3 | 7.8 | 0.0 | . | . | 11.2 | 1.8 | 1.9 | 0.1 | . | . | 0.6 | 1.6 | 0.6 | 0.2 | 8.3 | . | . | . | 1.2 | 1.5 | . | . | . | . | . | . | 3.2 | 4.7 | . | 45.0 | 66 | − 23 | 15 | 10 | 2 | 1 |
| | | Dülmen | 67 | . | 8.8 | . | . | . | 11.7 | | 1.5 | . | . | . | . | . | . | . | 15.8 | . | . | 2.4 | 1.9 | . | . | . | . | . | . | . | 2.4 | 5.5 | 4.0 | 54.0 | 84 | − 10 | 10 | 10 | 3 | 3 |
| | | Hervest-Dorsten | 37 | 0.5 | 7.5 | 0.2 | 1.0 | . | 7.4 | . | 4.3 | 0.3 | . | . | 0.4 | . | 0.2 | 0.6 | 12.4 | 0.0 | 1.0 | 0.3 | . | 3.2 | . | 0.3 | 0.2 | . | . | . | 0.5 | 7.5 | 0.3 | 48.7 | 65 | − 26 | 19 | 8 | 4 | 3 |
| Lippe b. Grenze | Rhein | Wesel | 24 | 0.1 | 9.0 | . | 0.1 | . | 5.7 | 3.2 | 0.5 | 0.1 | . | . | 0.3 | 0.1 | 1.1 | 0.1 | 9.3 | . | 1.9 | 1.5 | 3.2 | 1.0 | . | 1.1 | . | . | . | . | 4.6 | 3.9 | . | 46.8 | | | 19 | 12 | 2 | 3 |
| | | Rees | 18 | 0.5 | 8.8 | 0.0 | . | . | 4.6 | 1.3 | 0.2 | 0.1 | . | . | 0.3 | 0.1 | 1.8 | 0.2 | 8.4 | . | 1.8 | 1.8 | 1.7 | 0.7 | . | 0.5 | . | . | . | . | 3.0 | 3.4 | 0.1 | 39.3 | 62 | − 24 | 19 | 10 | 3 | 1 |
| | | Elten | 18 | 0.4 | 7.2 | . | 0.4 | . | 5.8 | 1.5 | 0.2 | 0.2 | . | . | 0.1 | 0.1 | 1.6 | 0.4 | 5.5 | . | 1.1 | 1.3 | 1.5 | 0.5 | . | 0.4 | . | . | . | . | 2.7 | 4.0 | 0.5 | 35.4 | 52 | − 32 | 20 | 10 | 4 | 2 |

**Dezember** — **Tägliche Niederschlagshöhen in Millimetern, gemessen um 7 Uhr morgens** — **1942**

| Flußgebiet | | Ort | Seehöhe m | 1 | 2 | 3 | 4 | 5 | 6 | 7 | 8 | 9 | 10 | 11 | 12 | 13 | 14 | 15 | 16 | 17 | 18 | 19 | 20 | 21 | 22 | 23 | 24 | 25 | 26 | 27 | 28 | 29 | 30 | 31 | Monatssumme mm | % der Norm. | Abweichung v. d. Norm. | Zahl der Tage mit Niederschl. ≥0.1 | Niederschl. ≥1.0 | * ≥0.1 | ⊡ |
|---|---|---|---|---|---|---|---|---|---|---|---|---|---|---|---|---|---|---|---|---|---|---|---|---|---|---|---|---|---|---|---|---|---|---|---|---|---|---|---|
| **Maas** | | | | | | | | | | | | | | | | | | | | | | | | | | | | | | | | | | | | | | | | |
| Roer | R. | Monschau-Dreistegen. . | 420 | 0.6 | 22.7 | 0.5 | . | . | 21.3 | 1.6 | 0.4 | 0.7 | . | . | 2.5 | 1.6 | 0.2 | 0.0 | 9.3 | . | 2.6 | 0.3 | 3.7 | 2.0 | . | 0.5 | . | . | . | . | . | 2.9 | 23.5 | 4.6 | 101.5 | 84 | − 19 | 19 | 12 | 6 | 4 |
| | Urft | Schmidtheim . . . . . | 568 | 0.1 | 18.1 | . | . | . | 24.0 | 0.7 | . | . | . | . | 2.3 | 0.8 | . | . | 10.5 | . | 2.6 | 0.6 | 1.2 | . | . | . | . | . | . | . | . | | 23.0 | | 60.9 | 73 | − 23 | 13 | 9 | 5 | 5 |
| | | Hollerath . . . . . | 600 | 8.5 | 15.8 | . | . | . | 18.4 | 15.8 | 2.9 | 0.8 | . | . | 0.0 | 1.2 | 2.0 | 0.0 | 11.1 | . | . | . | . | . | . | . | . | . | . | . | . | . | 12.3 | 10.3 | 99.1 | 87 | − 15 | 11 | 10 | 4 | 4 |
| | | Schleiden . . . . . | 380 | . | 17.9 | . | . | . | 17.6 | 1.2 | . | . | . | . | 0.6 | . | . | . | 9.6 | . | 1.6 | . | 1.2 | 2.1 | . | . | . | . | . | . | . | . | 7.9 | 1.9 | 61.6 | 79 | − 16 | 10 | 9 | 3 | 5 |
| | R. | Drove . . . . . | 180 | 0.3 | 14.9 | . | . | . | 11.6 | 2.6 | . | . | . | . | 0.1 | . | . | . | 8.4 | . | 0.4 | 0.1 | 0.1 | 0.2 | . | . | . | . | . | . | . | . | 4.4 | 0.4 | 43.5 | 85 | − 8 | 12 | 5 | 3 | 4 |
| | Inde | Rötgen (Greppstr.) . . | 440 | 0.2 | 28.0 | . | . | . | 15.9 | 1.0 | 0.3 | 0.2 | . | . | 1.0 | 0.1 | 0.5 | . | 9.6 | . | 0.9 | 0.1 | 1.8 | 1.8 | . | . | . | . | . | . | . | 0.1 | 16.4 | 4.2 | 82.1 | 88 | − 11 | 17 | 9 | 3 | 6 |
| | | Stolberg . . . . . | 181 | 0.2 | 19.1 | . | . | . | 11.4 | 1.2 | . | 0.0 | . | . | 0.0 | 0.0 | 0.0 | 0.0 | 9.2 | 0.1 | . | . | 1.2 | 0.3 | . | 0.1 | . | . | . | . | . | . | 9.2 | 1.8 | 53.8 | | | 11 | 7 | 3 | 4 |
| | R. | Erkelenz . . . . . | 99 | 0.2 | 17.8 | . | . | . | 7.1 | 3.0 | . | . | . | . | 0.6 | . | 0.9 | . | 7.7 | 3.3 | . | 4.6 | . | . | . | 0.6 | . | . | . | . | . | | 6.2 | | 52.9 | 90 | − 6 | 13 | 8 | 4 | 3 |
| | Wurm | Aachen (Met. Obs.). . . | 202 | 0.0 | 18.4 | 0.1 | . | . | 9.6 | 1.5 | 0.1 | 0.0 | . | . | 0.3 | 0.2 | 0.1 | 0.2 | 7.0 | . | 0.9 | . | 1.4 | 0.8 | . | 0.4 | . | . | . | . | . | 0.7 | 6.3 | 2.1 | 50.1 | 64 | − 28 | 17 | 7 | 4 | 3 |
| | | Herzogenrath . . . . . | 163 | 1.3 | 19.9 | . | . | . | 10.3 | 1.2 | 0.1 | . | . | . | . | . | . | . | 6.5 | . | 0.8 | . | 2.0 | 0.2 | . | 0.4 | . | . | . | . | . | 1.4 | 5.6 | 1.2 | 50.9 | 76 | − 16 | 13 | 9 | 4 | 4 |
| | | Linnich. . . . . | 80 | . | 16.8 | . | . | . | 6.7 | 1.7 | . | . | . | . | . | 0.5 | 0.2 | . | 9.0 | 5.5 | 2.2 | . | 12.5 | 3.9 | . | . | . | . | . | . | . | 3.0 | 4.0 | 0.1 | 66.1 | 120 | + 11 | 13 | 10 | 3 | 2 |
| | R. | Waldenrath . . . . . | 83 | 8.8 | 22.3 | . | . | . | 4.9 | 1.0 | . | 0.0 | . | . | 0.0 | 0.0 | 0.0 | . | 5.7 | 0.1 | 0.6 | 0.1 | 0.6 | 0.3 | . | 0.2 | . | . | . | . | . | . | 0.3 | 0.2 | 45.1 | | | 13 | 5 | 3 | 2 |
| Roer bis Grenze | M. | Elmpt . . . . . | 63 | . | 18.6 | 2.5 | . | . | 5.0 | 1.3 | 0.2 | . | . | . | 1.1 | 0.2 | 0.4 | . | 5.9 | . | 3.3 | 0.9 | 2.4 | 0.0 | 0.9 | 1.7 | . | . | . | . | . | 3.2 | 3.4 | 0.8 | 51.8 | 69 | − 23 | 17 | 11 | 4 | 3 |
| | | Jackerath . . . . . | 108 | 1.3 | 25.2 | 10.1 | | | | | | | | | | | | | *24.0* | | | | | | | | | | | | 1.9 | 2.1 | 6.4 | *70.0* | | | *13* | *10* | 4 | 3 |
| | Niers | München-Gladbach . . | 73 | . | 17.0 | 3.4 | . | . | 5.4 | 1.5 | . | . | . | . | 2.3 | 0.2 | 0.5 | . | 7.0 | 2.2 | 1.2 | 1.2 | 3.0 | 0.6 | . | 0.8 | . | . | . | . | . | . | 9.7 | 0.7 | 56.7 | | | 16 | 11 | 2 | 2 |
| | | Bracht . . . . . | 51 | 0.4 | 0.9 | 6.3 | . | . | 1.3 | 4.6 | . | . | . | . | 3.1 | 2.9 | 2.7 | . | 9.2 | . | . | 3.6 | 1.4 | 4.3 | . | 1.9 | . | . | . | . | . | 3.6 | 1.8 | 2.8 | 50.8 | 71 | − 21 | 16 | 14 | 3 | 3 |
| | | Issum . . . . . | 27 | 0.2 | 11.4 | 0.8 | . | . | 5.1 | 2.4 | 0.1 | . | 0.0 | . | 1.1 | 0.1 | 1.6 | 0.2 | 7.8 | 0.2 | 3.3 | 1.4 | 3.2 | 0.6 | . | 1.7 | . | . | . | . | . | 4.9 | 0.8 | . | 46.9 | 70 | − 20 | 19 | 11 | 2 | 3 |
| | | Walbeck . . . . . | 35 | 0.4 | 12.0 | 0.6 | . | . | 3.4 | 2.6 | 0.2 | . | . | . | 1.1 | 0.0 | 1.4 | 0.4 | 6.4 | 0.2 | 3.2 | 1.3 | 2.5 | 0.9 | . | 1.9 | . | . | . | . | . | 5.0 | 3.7 | 0.6 | 47.8 | 67 | − 24 | 19 | 12 | 4 | 3 |
| | | Keppeln . . . . . | 35 | 0.8 | 8.1 | 0.2 | 0.1 | . | 5.8 | 1.1 | 0.3 | 0.1 | . | . | 0.4 | 0.2 | 2.5 | 0.3 | 6.4 | . | 2.0 | 2.1 | 3.0 | 0.2 | . | 1.9 | . | 0.0 | . | . | . | 3.1 | 4.2 | 0.4 | 43.2 | 62 | − 26 | 21 | 11 | 3 | 3 |
| **Donau** | | | | | | | | | | | | | | | | | | | | | | | | | | | | | | | | | | | | | | | | |
| Quelle bis Iller | Brigach, Bregg | Furtwangen . . . . . | 854 | 3.2 | . | 17.5 | . | 0.4 | 31.7 | 3.1 | . | . | . | . | 0.1 | 0.4 | . | 0.1 | . | . | 1.4 | . | 0.2 | 1.1 | . | . | . | . | . | . | . | 6.9 | 0.5 | 66.6 | 34 | −130 | 13 | 7 | 4 | 10 |
| | | Bubenbach . . . . . | 937 | 1.2 | . | 11.9 | 0.2 | 0.2 | 20.8 | 1.5 | . | . | . | . | . | 0.0 | . | . | . | . | 0.4 | . | . | 0.3 | . | . | 0.3 | . | . | . | . | 2.0 | 0.0 | 38.8 | 38 | − 65 | 10 | 5 | 8 | 7 |
| | | Oberkirnach . . . . . | 910 | 1.5 | . | 11.0 | . | . | 35.1 | 0.2 | . | . | . | . | . | . | . | . | . | . | 5.1 | . | . | 1.2 | . | . | . | . | . | . | . | 3.1 | 0.5 | 57.7 | | | 8 | 6 | 4 | 7 |
| | | Donaueschingen . . . . | 690 | 0.4 | . | 6.1 | . | . | 15.5 | . | . | . | . | . | . | . | . | . | . | . | . | . | . | 1.0 | . | . | . | . | . | . | . | 1.1 | . | 24.1 | 42 | − 33 | 5 | 4 | 3 | 2 |
| | Donau | Dürrheim, Bad . . . . | 714 | 0.5 | . | 4.5 | 0.2 | . | 24.6 | . | . | . | . | . | . | . | . | . | . | . | . | . | . | 0.6 | . | . | . | . | . | . | . | 1.0 | . | 31.4 | 42 | − 43 | 6 | 3 | 4 | 2 |
| | | Riedöschingen . . . . | 715 | 0.5 | . | 4.4 | 1.3 | . | 14.6 | . | . | . | . | . | . | . | . | . | . | . | 0.9 | . | . | . | . | . | . | 0.3 | . | . | . | 1.6 | . | 23.6 | | | 7 | 4 | 3 | 5 |
| | | Tuttlingen . . . . . | 647 | 0.7 | . | 4.9 | 0.5 | 0.4 | 15.3 | 1.6 | . | . | . | . | . | . | . | . | . | . | 0.5 | . | . | 0.1 | . | . | . | . | . | . | . | 1.2 | 0.1 | 25.3 | 41 | − 36 | 10 | 4 | 4 | 4 |
| | | Fridingen . . . . . | 625 | 1.1 | . | 3.9 | . | 0.2 | 13.9 | 0.9 | . | . | . | . | . | . | . | . | . | . | . | 0.1 | . | . | . | . | . | . | . | . | . | 1.8 | 0.1 | 22.0 | 45 | − 27 | 8 | 4 | 4 | 3 |
| | | Böttingen. . . . . | 910 | 1.4 | . | 5.9 | . | . | 14.0 | 0.9 | . | . | . | . | . | . | . | . | . | . | 0.1 | . | . | . | . | . | . | . | . | . | . | 2.5 | . | 24.8 | 34 | − 49 | 6 | 4 | 4 | 14 |
| | | Frohnstetten . . . . . | 785 | 1.3 | . | 6.8 | . | . | 16.8 | 1.2 | . | . | . | . | . | . | . | . | . | . | 0.1 | 0.7 | 0.3 | 0.1 | . | . | . | . | . | . | . | 2.6 | 0.2 | 30.1 | 52 | − 28 | 10 | 5 | 5 | 7 |
| | | Bärenthal. . . . . | 668 | 1.0 | . | 5.8 | . | . | 17.4 | . | . | . | . | . | . | . | . | . | . | . | . | 0.5 | . | 0.1 | . | . | . | . | . | . | . | 2.5 | 1.0 | 28.3 | 44 | − 36 | 7 | 5 | 4 | 5 |
| | Lauchert | Genkingen . . . . . | 773 | 2.3 | . | 6.2 | . | . | 12.2 | 2.9 | . | . | . | . | . | . | . | . | . | . | . | . | . | 0.6 | . | . | . | . | . | . | . | 2.7 | 1.5 | 28.4 | 45 | − 34 | 7 | 6 | 4 | 7 |
| | | Trochtelfingen . . . . | 700 | 2.0 | . | 4.4 | . | . | 12.7 | 0.7 | . | . | . | . | . | 0.0 | . | . | . | . | 0.0 | 0.5 | 0.0 | 0.0 | . | . | . | . | . | . | . | 1.6 | 0.3 | 22.2 | 42 | − 30 | 7 | 4 | 4 | 7 |
| | | Bitz . . . . . | 883 | 1.9 | . | 8.9 | . | . | 18.8 | . | . | . | . | . | . | . | . | . | . | . | . | . | . | . | . | . | . | . | . | . | . | 3.7 | . | 33.3 | 45 | − 41 | 4 | 4 | 4 | 7 |
| | Donau | Otterswang . . . . . | 610 | 0.9 | . | 3.3 | . | . | 13.6 | 0.4 | . | . | . | . | . | . | . | . | . | . | . | 1.6 | 0.1 | . | . | . | . | . | . | . | . | 1.5 | 0.1 | 21.5 | 44 | − 28 | 9 | 4 | 5 | 6 |
| | | Mengen. . . . . | 560 | 1.6 | . | 2.3 | . | . | 14.5 | | . | . | . | . | . | . | . | . | . | . | . | 2.6 | . | . | . | . | . | . | . | . | . | 1.6 | . | 22.6 | 52 | − 21 | 6 | 6 | 2 | 4 |
| | | Ittenhausen. . . . . | 782 | 2.4 | . | 5.2 | . | . | 12.8 | 1.8 | . | . | . | . | . | . | . | . | . | . | . | . | . | . | . | . | . | . | . | . | . | 3.7 | . | 25.9 | | | 5 | 5 | 3 | 6 |
| | gr. Lauter | Münsingen . . . . . | 721 | 2.5 | . | 6.5 | . | . | 13.5 | 1.0 | . | . | . | . | . | . | . | . | . | . | 0.0 | 0.4 | 1.5 | 0.0 | . | . | 0.0 | . | . | 0.0 | . | 3.0 | 0.8 | 29.2 | 47 | − 33 | 8 | 6 | 4 | 8 |
| | | Frankenhofen . . . . | 740 | 0.8 | . | 7.2 | . | . | 9.7 | 1.1 | . | . | . | . | . | . | . | . | . | . | . | 2.1 | 1.8 | . | . | . | . | 0.4 | 0.5 | . | . | 2.0 | 0.3 | 25.9 | 48 | − 28 | 10 | 6 | 6 | 9 |
| | D. | Ehingen . . . . . | 514 | 1.4 | . | 4.5 | . | . | 10.0 | 1.7 | . | . | . | . | . | . | . | . | . | . | . | 1.3 | 2.4 | . | . | . | . | . | . | . | . | 2.8 | 0.4 | 24.5 | 56 | − 20 | 8 | 7 | 4 | 7 |
| | Riß | Biberach . . . . . | 538 | 1.5 | . | 1.8 | . | . | 12.2 | 0.5 | . | . | . | . | . | 0.8 | . | . | . | . | . | 0.6 | 2.7 | . | . | . | . | 0.3 | . | . | . | 1.3 | 0.4 | 22.1 | 47 | − 25 | 10 | 5 | 3 | 5 |
| | | Schemmerberg . . . . | 542 | . | . | 2.0 | . | . | 8.0 | 0.6 | . | . | . | . | . | . | . | . | . | . | . | . | 3.9 | . | . | . | . | . | . | . | . | 1.6 | . | 16.1 | 37 | − 27 | 5 | 4 | 1 | 2 |
| | Iller | Ochsenhausen . . . . | 613 | 4.0 | . | 3.0 | . | . | 10.3 | . | . | . | . | . | . | . | . | . | . | . | . | . | 3.3 | . | . | . | . | . | . | . | . | 2.0 | . | 22.6 | 45 | − 28 | 5 | 5 | 2 | 5 |
| | | Rot . . . . . | 606 | 1.1 | . | 5.0 | . | . | 22.0 | 0.7 | . | . | . | . | . | . | . | . | . | . | . | . | 3.0 | . | . | . | . | . | . | . | . | 0.8 | 1.7 | 34.3 | 46 | − 40 | 7 | 5 | 4 | 5 |

# Tägliche Niederschlagshöhen in Millimetern, gemessen um 7 Uhr morgens



| Flußgebiet | | Ort | Seehöhe m | 1 | 2 | 3 | 4 | 5 | 6 | 7 | 8 | 9 | 10 | 11 | 12 | 13 | 14 | 15 | 16 | 17 | 18 | 19 | 20 | 21 | 22 | 23 | 24 | 25 | 26 | 27 | 28 | 29 | 30 | 31 | Monatssumme mm | Monatssumme % der Norm. | Abweichung v. d. Norm. | Zahl der Tage mit Niederschl. ≧0.1 | Niederschl. ≧1.0 | * ≧0.1 | * ▣ |
|---|---|---|---|---|---|---|---|---|---|---|---|---|---|---|---|---|---|---|---|---|---|---|---|---|---|---|---|---|---|---|---|---|---|---|---|---|---|---|---|---|
| Iller | Obere Iller | Nebelhorn | 1930 | 5.5 | 0.8 | 10.2 | 5.2 | . | 5.3 | 8.5 | . | . | . | . | . | 0.1 | . | . | 2.2 | . | . | 0.2 | 3.6 | . | . | . | . | . | . | . | . | 4.2 | 5.2 | 51.0 | 28 | −129 | 12 | 9 | 12 | 31 |
| | | Birgsau | 950 | 1.2 | . | 12.2 | 2.1 | . | 14.9 | 5.4 | . | . | . | . | . | 0.0 | . | . | . | . | . | 0.1 | 4.1 | . | . | . | 0.4 | . | . | 0.4 | . | 1.2 | 0.9 | 42.9 | | | 11 | 6 | 8 | 31 |
| | | Oberstdorf | 816 | 1.8 | . | 13.1 | 2.5 | . | 15.9 | 3.5 | . | . | . | . | . | 0.0 | . | . | 0.0 | . | . | 0.0 | 3.5 | . | . | . | 0.0 | . | . | 0.1 | . | 0.5 | 0.0 | 40.9 | 31 | − 91 | 8 | 6 | 7 | 16 |
| | | Mittelberg | 1353 | 1.4 | . | 16.0 | 2.4 | . | 16.4 | 4.5 | . | . | . | . | . | . | . | . | . | . | . | 0.4 | 3.3 | . | . | . | 0.7 | . | . | 0.2 | . | 2.3 | 0.7 | 48.3 | | | 11 | 7 | 11 | 31 |
| | | Riezlern | 1150 | 1.5 | . | 14.4 | 3.9 | . | 14.5 | 4.9 | . | . | . | . | . | . | . | . | 0.0 | . | . | . | 3.3 | . | . | . | 0.3 | . | . | . | 0.2 | 1.8 | 0.1 | 44.9 | | | 10 | 7 | 7 | 23 |
| | | Sonthofen | 735 | 1.4 | . | 7.1 | 0.9 | . | 22.1 | 1.3 | . | . | . | . | . | 2.1 | . | . | . | . | . | . | 4.4 | . | . | . | . | . | . | . | . | 0.3 | . | 39.6 | | | 8 | 6 | 4 | 7 |
| | | Oberjoch | 1136 | 1.8 | . | 5.3 | 1.2 | . | 7.3 | 2.6 | . | . | . | . | . | . | . | . | . | . | . | . | 4.2 | . | . | . | 0.0 | . | . | . | . | 0.1 | 0.1 | 22.6 | 20 | − 94 | 8 | 6 | 7 | 31 |
| | | Oberdorf, Bad | 850 | 1.4 | . | 5.5 | 1.5 | . | 10.7 | . | . | . | . | . | . | . | . | . | . | . | . | 1.2 | 4.7 | . | . | . | 0.3 | . | . | . | . | . | . | 25.4 | 23 | − 82 | 7 | 6 | 1 | 14 |
| | | Thalkirchdorf | 737 | 1.6 | . | 5.5 | 1.7 | . | 20.7 | 0.7 | . | . | . | . | . | . | . | . | . | . | . | 0.4 | 3.9 | . | . | . | . | . | . | . | . | 2.1 | . | 37.0 | 28 | − 96 | 9 | 6 | 3 | 8 |
| | | Immenstadt | 731 | Tabelle nicht mehr vorhanden | | | | | | | | | | | | | | | | | | | | | | | | | | | | | *30.0* | *21* | *−112* | | | | |
| | Mittlere Iller | Bodelsberg | 896 | 1.3 | . | 4.3 | 2.9 | . | 12.6 | 0.3 | . | . | . | . | . | . | . | . | . | . | . | . | 4.0 | . | . | . | 0.1 | . | . | . | . | 0.5 | 0.1 | 26.1 | | | 26 | 4 | 7 | 12 |
| | | Diepolz | 965 | 2.1 | 1.5 | 4.4 | 9.0 | . | 20.1 | 7.0 | . | . | . | . | . | 0.8 | . | . | . | . | . | . | 4.1 | . | . | . | . | . | . | . | . | 5.1 | . | 54.1 | 38 | − 87 | 9 | 8 | 4 | 12 |
| | | Martinszell | 745 | 1.2 | . | 6.2 | 2.5 | . | 18.2 | 1.4 | . | . | . | . | . | . | . | . | . | . | . | . | 4.2 | . | . | . | . | . | . | . | . | 0.9 | 0.2 | 34.8 | 38 | − 58 | 8 | 6 | 1 | 5 |
| | | Buchenberg | 905 | 2.7 | 2.0 | 7.8 | 2.7 | 0.5 | 22.3 | 1.8 | . | . | . | . | . | . | . | . | 0.5 | . | . | 0.5 | 1.0 | . | . | . | . | . | . | . | . | 0.5 | . | 42.3 | 36 | − 76 | 11 | 7 | 8 | 14 |
| | | Krugzell | 667 | 0.8 | . | 4.9 | 0.9 | 0.0 | 27.4 | 0.0 | . | . | . | . | . | 0.0 | . | . | . | . | . | 0.0 | 4.1 | . | . | . | 0.0 | . | . | . | . | 1.9 | 0.0 | 40.0 | 51 | − 39 | 6 | 4 | 6 | 5 |
| | | Frauenzell | 731 | 2.1 | . | 7.7 | . | . | 27.7 | . | . | . | . | . | . | . | . | . | . | . | . | 2.4 | 1.7 | . | . | . | . | . | . | . | . | 4.5 | 0.6 | 46.7 | 53 | − 42 | 7 | 6 | 2 | 6 |
| | | Ittelsburg | 718 | 0.3 | . | 4.9 | 0.0 | . | 21.6 | 0.0 | . | . | . | . | . | . | . | . | . | . | . | 1.2 | . | . | . | . | . | . | . | . | . | 0.4 | 0.2 | 28.6 | 43 | − 39 | 6 | 3 | 1 | 5 |
| | Untere Iller | Leutkirch | 660 | 2.2 | . | 5.1 | 1.0 | . | 24.3 | 0.4 | . | . | . | . | . | 0.0 | . | . | . | . | 0.0 | 0.9 | 1.6 | . | . | . | . | . | . | . | . | 0.8 | 0.4 | 36.7 | | | 9 | 5 | 5 | 7 |
| | | Reischenhof | 570 | 2.5 | . | 1.5 | . | . | 10.0 | . | . | . | . | . | . | . | . | . | . | . | . | . | 2.0 | . | . | . | . | . | . | . | . | 4.5 | 2.6 | 23.1 | 45 | − 28 | 6 | 6 | 4 | 7 |
| | | Jedesheim | 500 | 1.2 | . | 2.4 | . | . | 10.9 | 0.4 | . | . | . | . | . | 0.1 | . | . | . | . | . | . | 2.4 | . | . | . | . | . | . | . | . | 1.2 | . | 18.6 | 40 | − 28 | 7 | 5 | 2 | 4 |
| Iller bis Lech | Ulm | Westerheim | 815 | 2.1 | 0.1 | 8.7 | . | . | 13.7 | 1.6 | . | . | . | . | . | . | . | . | . | . | . | 1.9 | 1.1 | . | . | . | . | 2.2 | . | . | 2.5 | 1.4 | 33.1 | | | 9 | 8 | 7 | 14 |
| | | Seißen | 707 | 4.2 | . | 6.1 | . | . | 10.1 | 2.3 | . | . | . | . | . | . | . | . | . | . | . | 1.7 | 0.5 | . | . | . | . | 2.2 | . | . | 2.0 | 0.3 | 29.4 | 45 | − 35 | 9 | 7 | 4 | 7 |
| | | Merklingen | 700 | 2.6 | . | 6.9 | . | . | 9.9 | 1.2 | . | . | . | . | . | . | . | . | . | . | . | 1.2 | 1.4 | . | . | . | . | . | . | . | . | 1.8 | 1.7 | 26.7 | | | 8 | 8 | 4 | 7 |
| | | Ulm | 495 | 1.2 | . | 3.8 | . | . | 7.7 | . | . | . | . | . | . | 1.2 | . | . | . | . | . | 1.2 | . | . | . | . | 1.8 | . | 0.8 | . | . | 1.6 | 1.0 | 20.3 | 43 | − 27 | 9 | 8 | 4 | 5 |
| | D. | Weißenhorn | 506 | 0.8 | . | 3.6 | . | . | 9.0 | 0.0 | . | . | . | . | . | 0.2 | . | . | . | . | . | . | 2.5 | . | . | . | . | . | . | . | . | 1.5 | 0.3 | 17.9 | 42 | − 25 | 7 | 4 | 2 | 2 |
| | Günz | Obergünzburg | 738 | 2.1 | . | 5.4 | 1.8 | . | 20.5 | 0.8 | . | . | . | . | . | 0.3 | . | . | . | . | . | . | 5.9 | . | . | . | . | . | . | . | . | 1.8 | . | 38.6 | 52 | − 36 | 8 | 6 | 4 | 8 |
| | | Ottobeuren | 660 | 1.3 | . | 3.4 | 0.4 | . | 16.4 | 0.3 | . | . | . | . | . | 0.0 | . | . | . | . | . | 0.0 | 5.6 | . | . | . | . | . | . | . | . | 0.5 | . | 27.9 | 47 | − 31 | 7 | 4 | 4 | 8 |
| | | Arlesried | 650 | 3.3 | . | 3.8 | . | 0.2 | 17.1 | 0.0 | . | . | . | . | . | . | . | . | . | . | . | . | 4.7 | . | . | . | . | 0.0 | . | . | . | 0.9 | 0.0 | 30.0 | 56 | − 24 | 6 | 4 | 3 | 7 |
| | | Leipheim | 475 | 0.6 | . | 7.4 | . | . | 4.7 | 0.3 | . | . | . | . | . | 1.2 | . | . | . | . | . | 0.4 | 2.5 | . | . | . | 0.1 | . | . | . | . | 1.7 | 0.2 | 19.1 | 37 | − 33 | 10 | 5 | 2 | 4 |
| | Mindel | Mindelheim | 607 | 1.7 | . | 4.1 | . | . | 15.4 | 0.2 | . | . | . | . | . | 0.1 | . | . | . | . | . | . | 5.5 | . | . | . | 0.3 | . | . | . | . | 0.4 | 0.1 | 27.8 | 56 | − 22 | 9 | 4 | 4 | 7 |
| | | Röfingen | 474 | 2.0 | . | 7.2 | 0.0 | . | 7.2 | 0.2 | . | . | . | . | . | 0.2 | . | . | . | . | . | . | 3.5 | . | . | . | . | . | . | . | . | 3.0 | 0.3 | 23.6 | 48 | − 26 | 8 | 5 | 6 | 7 |
| | | Krumbach | 514 | 1.6 | . | 3.8 | . | . | 10.8 | 0.1 | . | . | . | . | . | 0.3 | . | . | . | . | . | . | 3.5 | . | . | . | 0.3 | . | . | . | . | 2.2 | 0.9 | 23.5 | 44 | − 31 | 9 | 4 | 4 | 4 |
| | Brenz | Heidenheim | 494 | 0.9 | . | 8.9 | . | . | 6.1 | 0.0 | . | . | . | . | . | . | . | . | . | . | . | . | . | . | . | . | 0.0 | . | . | . | . | 3.0 | 0.0 | 18.9 | 29 | − 46 | 4 | 3 | 3 | 7 |
| | | Ettlenschieß | 656 | 4.0 | . | 6.9 | . | . | 9.8 | . | . | . | . | . | . | . | . | . | . | . | . | . | 1.4 | . | . | . | . | . | . | . | . | 2.1 | . | 24.2 | 40 | − 36 | 5 | 5 | 3 | 7 |
| | | Gundelfingen | 440 | 1.4 | 0.9 | 2.4 | . | . | 4.5 | 0.5 | . | . | . | . | . | . | . | . | . | . | . | 1.5 | 1.9 | . | . | . | 0.0 | . | . | . | . | 1.8 | . | 14.9 | 32 | − 32 | 8 | 6 | 3 | 4 |
| | Donau | Eglingen | 549 | 3.8 | . | 2.1 | . | . | *6.2* | . | . | . | . | . | . | 0.1 | . | . | . | . | . | . | *1.0* | . | . | . | . | . | . | . | . | 2.8 | . | 16.0 | 31 | − 35 | 6 | 5 | 3 | 7 |
| | | Blindheim (Bhf.) | 416 | *1.0* | . | 4.4 | . | . | 4.7 | 1.0 | . | . | . | . | . | 1.7 | . | . | . | 0.2 | . | . | 3.1 | . | . | . | . | . | . | . | . | 1.4 | . | 17.5 | | | 7 | 6 | 2 | 6 |
| | | Stillnau | 430 | . | . | 1.6 | . | . | 2.0 | . | . | . | . | . | . | . | . | . | . | . | . | . | 1.2 | . | . | . | . | . | . | . | . | 7.2 | . | 12.0 | | | 4 | 4 | 2 | 1 |
| | Wörnitz | Wörnitz | 488 | 0.0 | . | 6.7 | . | . | 10.7 | 1.2 | . | . | . | . | . | . | . | . | . | . | . | . | 0.3 | . | . | . | . | . | . | . | . | 3.5 | 1.8 | 24.2 | 39 | − 38 | 6 | 5 | 3 | 7 |
| | | Karlsholz | 512 | . | . | 8.1 | . | . | 8.5 | . | . | . | . | . | . | . | . | . | . | . | . | . | . | . | . | . | . | . | . | . | . | 1.4 | 0.7 | 18.7 | | | 4 | 4 | 2 | 1 |
| | | Öttingen | 420 | 0.1 | . | 4.7 | . | . | 4.4 | 0.0 | . | . | . | . | . | 0.0 | . | . | . | . | . | . | 2.5 | . | . | . | . | . | . | . | . | 1.6 | . | 13.3 | | | 5 | 4 | 2 | 5 |
| | | Bopfingen | 470 | 0.4 | . | 9.8 | . | . | 6.5 | 4.5 | . | . | . | . | . | . | . | . | . | . | . | 1.2 | 1.0 | . | . | . | . | . | . | . | . | 1.4 | 0.2 | 25.1 | 36 | − 44 | 9 | 6 | 3 | 4 |
| | | Möttingen | 413 | . | . | 2.2 | . | . | 6.0 | 2.8 | . | . | . | . | . | . | . | . | . | . | . | . | 2.0 | . | . | . | 0.6 | . | . | . | . | 0.3 | . | 13.9 | 37 | − 24 | 6 | 4 | 2 | 1 |
| | | Donauwörth | 415 | 0.4 | . | 3.5 | . | . | 4.6 | 3.1 | . | . | . | . | . | 0.5 | . | . | . | . | . | 0.1 | 3.0 | . | . | . | 0.4 | . | . | . | . | 0.9 | . | 16.5 | 40 | − 26 | 9 | 4 | 3 | 5 |
| | Donau | Ziemetshausen | 485 | 0.4 | . | 5.5 | . | . | 9.5 | 1.6 | . | . | . | . | . | . | . | . | . | . | . | . | 4.6 | . | . | . | . | . | . | . | . | 1.2 | 0.1 | 22.9 | | | 7 | 6 | 4 | 5 |
| | | Bliensbach | 437 | 2.5 | . | 3.1 | . | . | 5.5 | . | . | . | . | . | . | 0.0 | . | . | . | . | . | . | 0.3 | 0.2 | . | . | . | . | . | . | . | 1.1 | . | 12.7 | 30 | − 31 | 6 | 4 | 2 | 5 |
| | | Kreppen | 460 | 3.1 | 0.7 | 8.4 | 3.2 | . | 7.4 | 0.8 | 0.2 | . | . | . | . | . | . | . | . | . | . | . | 6.7 | . | . | . | . | . | . | . | . | 0.5 | 0.6 | 31.6 | 60 | − 21 | 10 | 5 | 5 | 7 |
| Lech | Grenze bis Wertach | Fallmühle | 928 | 0.5 | . | 9.5 | 4.0 | 1.5 | 11.5 | . | . | . | . | . | . | . | . | . | . | . | . | 1.5 | 2.0 | . | . | . | 1.5 | . | . | . | . | 0.0 | . | 32.0 | 26 | − 89 | 8 | 7 | 5 | 31 |
| | | Horn | 794 | 0.4 | . | 5.0 | 2.8 | . | 10.2 | 0.3 | . | . | . | . | . | . | . | . | . | . | . | . | 3.0 | . | . | . | 2.0 | . | . | . | . | . | 0.2 | 23.9 | | | 8 | 5 | 5 | 14 |
| | | Neuschwanstein | 965 | 1.3 | . | 6.6 | 1.5 | . | 7.6 | . | . | . | . | . | . | . | . | . | . | . | . | . | 3.6 | . | . | . | 1.7 | . | . | . | . | . | 0.8 | 23.1 | 32 | − 48 | 7 | 6 | 6 | 17 |
| | | Buching | 810 | 1.6 | . | 7.5 | 2.8 | . | 6.7 | 0.1 | . | . | . | . | . | . | . | . | . | . | . | 0.1 | 3.3 | . | . | . | 2.0 | . | . | . | . | . | 0.4 | 24.5 | 40 | − 37 | 9 | 6 | 5 | 13 |
| | | Steingaden | 774 | 0.5 | . | 6.9 | 2.4 | . | 8.9 | 0.0 | . | . | . | . | . | . | . | . | . | . | . | . | 2.2 | . | . | . | 0.9 | . | . | . | . | . | . | 21.8 | 31 | − 50 | 6 | 4 | 3 | 6 |

# Dezember — Tägliche Niederschlagshöhen in Millimetern, gemessen um 7 Uhr morgens — 1942

| Flußgebiet | | Ort | Seehöhe m | 1 | 2 | 3 | 4 | 5 | 6 | 7 | 8 | 9 | 10 | 11 | 12 | 13 | 14 | 15 | 16 | 17 | 18 | 19 | 20 | 21 | 22 | 23 | 24 | 25 | 26 | 27 | 28 | 29 | 30 | 31 | Monatssumme mm | % der Norm. | Abweichung v. d. Norm. | Zahl der Tage mit Niederschl. ≥0.1 | ≥1.0 | * ≥0.1 | ⊠ |
|---|---|---|---|---|---|---|---|---|---|---|---|---|---|---|---|---|---|---|---|---|---|---|---|---|---|---|---|---|---|---|---|---|---|---|---|---|---|---|---|---|
| Lech | Grenze bis Wertach | Apfeldorf | 664 | 1.3 | . | 5.7 | 0.8 | . | 17.5 | . | . | . | . | . | . | . | . | . | . | . | . | . | 1.5 | . | . | . | 0.8 | . | . | . | . | . | . | . | 27.6 | | | 6 | 4 | 3 | 6 |
| | | Denklingen | 700 | 1.2 | . | 5.1 | . | . | 15.7 | 0.0 | . | . | . | . | . | . | . | . | . | . | . | . | 1.9 | . | . | . | . | . | . | . | . | . | . | . | 23.9 | 38 | − 39 | 4 | 4 | 2 | 5 |
| | | Landsberg a. L. | 587 | 1.1 | . | 3.9 | . | . | 13.1 | 0.9 | . | . | . | . | . | 0.0 | . | . | . | . | . | 0.1 | 1.7 | . | . | . | 0.0 | 0.0 | . | . | . | . | 0.5 | 0.0 | 21.3 | 34 | − 40 | 7 | 4 | 3 | 7 |
| | | Lechfeld | 550 | 0.8 | . | 2.5 | . | . | 12.8 | 1.2 | . | . | . | . | . | 0.0 | . | . | . | . | . | 0.0 | 2.7 | . | . | . | 0.3 | 0.0 | 0.0 | 0.0 | . | . | 0.3 | 0.2 | 20.8 | | | 8 | 4 | 3 | 16 |
| | | Issing | 720 | 2.0 | . | 5.0 | 0.3 | . | 13.2 | 0.5 | . | . | . | . | . | . | . | . | . | . | . | . | 1.3 | . | . | . | 1.2 | . | . | . | . | . | . | . | 23.5 | 36 | − 43 | 7 | 5 | 2 | 13 |
| | | Augsburg-St. Stefan | 490 | 3.0 | . | 8.6 | . | . | 10.1 | 0.6 | . | . | . | . | . | . | . | . | . | . | . | . | 4.0 | . | . | . | . | . | . | . | . | . | 1.4 | 0.1 | 27.8 | 52 | − 26 | 7 | 5 | 4 | 7 |
| | Wertach | Wertach | 915 | 1.4 | . | 3.9 | 3.8 | . | 16.3 | 1.0 | . | . | . | . | . | . | . | . | . | . | . | . | 3.3 | . | . | . | 0.2 | . | . | . | . | . | 0.2 | . | 30.1 | 27 | − 81 | 8 | 6 | 5 | 9 |
| | | Görisried | 804 | 1.7 | . | 5.9 | 2.7 | . | 20.1 | . | . | . | . | . | . | 0.1 | . | . | . | . | . | . | 2.1 | . | . | . | 0.0 | . | . | . | . | . | 0.5 | 2.4 | 35.5 | | | 8 | 6 | 5 | 9 |
| | | Mittersulzberg | 909 | 2.1 | . | 11.5 | 4.6 | . | 12.5 | 3.2 | . | . | . | . | . | . | . | . | . | . | . | . | 4.6 | . | . | . | 2.6 | . | . | . | . | . | 1.5 | . | 42.6 | 59 | − 30 | 8 | 8 | 6 | 18 |
| | | Unterthingau | 772 | 2.1 | . | 6.1 | 0.8 | . | 24.7 | 0.3 | . | . | . | . | . | 0.6 | . | . | . | . | . | . | 2.0 | . | . | . | 0.4 | . | . | . | . | 0.2 | . | . | 37.2 | 45 | − 45 | 9 | 4 | 5 | 7 |
| | | Kaufbeuren | 700 | 0.8 | . | 0.9 | 3.4 | . | 19.9 | 0.2 | . | . | . | . | . | 0.0 | . | . | . | . | . | 0.0 | 2.0 | . | . | . | 0.1 | . | . | . | . | 0.0 | 2.2 | 0.4 | 29.1 | 43 | − 38 | 9 | 4 | 6 | 6 |
| | | Ingenried | 660 | 0.3 | . | 4.8 | . | . | 19.1 | . | . | . | . | . | . | . | . | . | . | . | . | . | 3.4 | . | . | . | . | . | . | . | . | . | 0.3 | . | 27.9 | 48 | − 30 | 5 | 3 | 2 | 6 |
| | | Türkheim | 599 | 2.8 | . | 5.9 | . | . | 20.5 | 2.3 | . | . | . | . | . | . | . | . | . | . | . | . | 4.2 | . | . | . | 0.2 | 0.2 | 0.2 | . | . | . | 1.3 | 0.1 | 37.7 | 69 | − 17 | 10 | 6 | 5 | 7 |
| | | Auerberg | 1055 | 1.1 | . | 6.2 | . | . | 13.0 | 3.6 | . | . | . | . | . | . | . | . | . | . | . | . | 2.3 | . | . | . | 0.8 | . | . | . | . | . | 0.5 | . | 27.5 | 41 | − 41 | 7 | 5 | 4 | 19 |
| | | Krottenhill | 885 | 0.0 | . | 13.4 | 0.5 | . | 11.9 | . | . | . | . | . | . | . | . | . | . | . | . | . | 3.5 | . | . | . | . | 2.5 | 0.8 | . | . | . | . | . | 32.6 | 46 | − 39 | 6 | 4 | 4 | 12 |
| | | Hiltenfingen | 558 | 1.1 | . | 3.6 | . | . | 12.7 | 0.5 | . | . | . | . | . | 0.0 | . | . | . | . | . | . | 1.6 | . | . | . | 0.0 | . | . | . | . | . | 0.4 | 0.3 | 20.2 | 42 | − 28 | 7 | 4 | 6 | 6 |
| | | Holzhausen | 610 | 2.6 | . | 2.9 | . | . | 11.2 | . | . | . | . | . | . | . | . | . | . | . | . | . | 4.4 | . | . | . | . | . | . | . | . | . | 0.5 | 0.2 | 21.8 | 37 | − 38 | 6 | 4 | 3 | 3 |
| | L. | Rain a. L. | 402 | 0.2 | . | 4.1 | . | . | 4.2 | . | . | . | . | . | . | . | . | . | . | . | . | . | 0.9 | . | . | . | . | . | . | . | . | . | 2.2 | . | 11.6 | 30 | − 28 | 5 | 3 | 1 | 1 |
| Lech bis Nab | Lech bis Paar | Neuburg a. D. | 388 | . | . | 7.9 | . | . | 6.9 | 1.3 | . | . | . | . | . | 0.2 | . | . | . | 0.4 | . | . | 2.6 | . | . | . | 0.3 | . | . | . | . | . | 0.2 | . | 19.8 | 41 | − 29 | 8 | 4 | 2 | 1 |
| | | Ammerfeld | 510 | 0.2 | . | 6.5 | . | . | 5.2 | 2.1 | . | . | . | . | . | . | . | . | . | . | . | . | 4.2 | . | . | . | . | . | . | . | . | . | 1.5 | 0.2 | 19.9 | 46 | − 23 | 7 | 5 | 3 | 6 |
| | | Ingolstadt | 371 | 0.3 | . | 1.0 | . | . | 5.6 | 1.0 | . | . | . | . | . | . | . | . | . | . | . | . | . | . | . | . | . | . | . | . | . | . | 3.0 | . | 10.9 | 23 | − 37 | 5 | 4 | 2 | 4 |
| | Paar | Freienried | 529 | . | . | 11.4 | . | . | 16.1 | 0.1 | . | . | . | . | . | . | . | . | . | . | . | . | 2.1 | . | . | 0.0 | . | . | . | . | . | . | 0.0 | . | 29.7 | | | 4 | 3 | 2 | 5 |
| | | Pörnbach | 400 | 2.2 | . | 5.4 | . | . | 6.3 | 1.6 | . | . | . | . | . | . | . | . | . | . | . | . | 1.8 | . | . | 0.2 | 0.3 | . | . | . | . | . | 0.3 | 0.0 | 18.1 | 39 | − 28 | 8 | 5 | 4 | 7 |
| | | Ludwigsmoos | 380 | 0.8 | . | 5.3 | . | . | 7.6 | 1.0 | . | . | . | . | . | . | . | . | . | . | . | . | 3.7 | . | . | . | . | . | . | . | . | . | 0.9 | . | 19.3 | | | 6 | 4 | 2 | 7 |
| | Ilm | Scheyern | 481 | 0.7 | . | 4.3 | . | . | 5.9 | 0.4 | . | . | . | . | . | . | . | . | . | . | . | . | 1.2 | . | . | . | 0.2 | . | . | . | . | . | 0.3 | 0.1 | 13.1 | 24 | − 41 | 8 | 3 | 4 | 5 |
| | | Geisenfeld | 384 | 0.9 | . | 6.5 | . | . | 5.7 | 0.3 | . | . | . | . | . | . | . | . | . | . | . | . | 0.7 | . | . | . | 0.4 | . | . | . | . | . | 0.2 | . | 14.7 | 32 | − 32 | 7 | 2 | 3 | 5 |
| | D. | Neustadt a. D. | 350 | . | . | 4.1 | . | . | 6.3 | 0.5 | . | . | . | . | . | . | . | . | . | . | . | . | . | . | . | . | . | . | . | . | . | . | 0.9 | 2.9 | 14.7 | 31 | − 34 | 5 | 3 | 4 | 5 |
| | Altmühl | Elbersroth | 450 | 0.2 | . | 5.9 | . | . | 5.4 | 0.7 | . | 0.1 | . | . | . | . | . | . | . | . | . | . | 1.6 | 0.1 | . | . | . | . | . | . | . | . | 1.4 | 1.8 | 17.2 | 29 | − 42 | 9 | 5 | 4 | 7 |
| | | Burk | 470 | 0.2 | . | 7.3 | . | . | 6.7 | 1.2 | . | . | . | . | . | . | . | . | . | . | . | . | 1.8 | . | . | . | . | . | . | . | . | . | 2.0 | 1.1 | 20.3 | 42 | − 28 | 7 | 6 | 3 | 3 |
| | | Gunzenhausen | 420 | 0.2 | . | 2.9 | . | . | 6.9 | 0.3 | . | . | . | . | . | 0.2 | . | . | . | . | . | . | 1.6 | . | . | . | . | . | . | . | . | . | 1.1 | 0.3 | 13.5 | 32 | − 30 | 8 | 4 | 4 | 7 |
| | | Rehlingen | 457 | Tabelle nicht mehr vorhanden | | | | | | | | | | | | | | | | | | | | | | | | | | | | | | | *18.0* | *32* | − *39* | | | | |
| | | Eichstätt | 388 | 0.4 | . | 6.8 | . | . | 7.0 | 0.3 | . | . | . | . | . | 0.5 | . | . | . | . | . | . | 3.3 | . | . | . | . | . | . | . | . | . | 1.2 | 0.2 | 19.7 | 38 | − 33 | 8 | 4 | 4 | 7 |
| | | Freystadt/Opf. | 407 | 0.0 | . | 4.2 | . | . | 6.9 | . | . | . | . | . | . | . | . | . | . | . | . | . | 3.2 | . | . | . | . | . | . | . | . | . | 0.6 | 0.6 | 15.5 | | | 5 | 3 | 3 | 7 |
| | | Thalmässing | 410 | 0.2 | . | 5.2 | . | . | 9.2 | 0.4 | . | . | . | . | . | . | . | . | . | . | . | . | 3.8 | . | . | . | . | . | . | . | . | . | 1.7 | 0.3 | 20.8 | 45 | − 26 | 7 | 4 | 4 | 8 |
| | | Mühlhausen | 400 | 6.4 | 4.5 | 6.4 | . | . | 6.5 | . | . | . | . | . | . | . | . | . | . | . | . | . | 3.5 | 0.4 | . | . | . | . | . | . | . | . | 0.3 | 1.6 | 29.6 | | | 8 | 6 | 5 | 7 |
| | | Daßwang | 521 | 7.0 | 5.0 | 4.5 | 3.0 | . | 17.0 | 0.5 | . | . | . | . | . | . | . | . | . | . | . | . | 1.3 | . | . | . | . | . | . | . | . | . | 2.5 | 1.5 | 42.3 | 81 | − 10 | 9 | 8 | 4 | 8 |
| | | Dietfurt a. A. | 364 | 0.7 | . | 5.1 | . | . | 6.7 | 0.3 | . | . | . | . | . | . | . | . | . | . | . | . | 2.9 | . | . | . | 0.4 | . | . | . | . | . | 0.9 | 0.4 | 17.4 | 38 | − 28 | 8 | 3 | 4 | 7 |
| | Altmühl bis Nab | Kelheim | 350 | 0.5 | . | 4.6 | . | . | 6.3 | 0.3 | . | . | . | . | . | . | . | . | . | . | . | . | 2.2 | . | . | . | . | . | . | . | . | . | 0.2 | 1.0 | 15.1 | 33 | − 30 | 7 | 4 | 3 | 9 |
| | | Velburg | 510 | 0.8 | . | 10.9 | . | . | 13.2 | 1.0 | . | . | . | . | . | . | . | . | . | . | . | . | 3.1 | . | . | . | . | . | . | . | . | . | 0.3 | 1.0 | 30.3 | 47 | − 34 | 7 | 5 | 4 | 7 |
| | | Painten | 498 | 0.3 | . | . | . | . | 12.9 | . | . | . | . | . | . | . | . | . | . | . | . | . | 2.3 | . | . | . | . | . | . | . | . | . | . | 0.3 | 15.8 | 29 | − 39 | 4 | 2 | 1 | 6 |
| Nab | Waldnab | Bärnau | 600 | 2.0 | 6.1 | 6.8 | 3.1 | . | 19.4 | 5.0 | 0.5 | . | . | . | . | . | . | . | 0.4 | . | . | . | 2.3 | . | . | . | . | . | . | . | . | . | 0.6 | 1.1 | 47.3 | 63 | − 28 | 11 | 8 | 5 | 8 |
| | | Tirschenreuth | 500 | . | 6.8 | 5.7 | . | . | 17.6 | 5.0 | 0.9 | . | 0.3 | 0.1 | . | . | . | . | . | . | . | . | 3.4 | . | . | . | . | . | . | . | . | . | 1.2 | 0.3 | 41.3 | 75 | − 14 | 10 | 6 | 6 | 9 |
| | | Brand i. Opf. | 576 | 1.5 | 9.5 | 5.6 | . | . | 14.4 | 9.3 | 0.2 | 0.4 | . | . | . | . | . | . | . | . | . | . | 2.0 | . | . | . | . | . | . | . | . | . | 0.8 | 2.0 | 45.7 | 43 | − 62 | 10 | 7 | 4 | 12 |
| | | Steinwald-Waldhaus | 822 | . | 8.8 | 5.1 | . | . | 21.3 | 8.3 | . | . | . | . | . | . | . | . | . | . | . | . | 3.1 | . | . | . | . | . | . | . | . | . | 2.6 | 2.0 | 51.2 | 40 | − 77 | 7 | 7 | 6 | 31 |
| | | Erbendorf | 510 | 1.2 | 2.5 | 5.4 | 0.4 | . | 16.5 | 3.8 | . | . | . | . | . | . | . | . | . | . | . | . | 2.8 | . | . | . | . | . | . | . | . | . | 0.9 | 1.4 | 34.9 | 43 | − 46 | 9 | 7 | 6 | 8 |
| | | Flossenbürg | 620 | 1.2 | 5.5 | 2.5 | . | . | 18.0 | 4.5 | 0.6 | . | . | . | . | . | . | . | . | . | . | . | 2.4 | . | 0.6 | 0.3 | . | . | . | . | . | . | 0.3 | 1.6 | 37.5 | 51 | − 36 | 11 | 7 | 5 | 10 |
| | | Weiden | 398 | 6.3 | . | . | . | . | 14.6 | 3.6 | . | . | . | . | . | . | . | . | . | . | . | . | 2.0 | . | . | . | . | . | . | . | . | . | 1.6 | 0.6 | 28.7 | 51 | − 28 | 6 | 5 | 5 | 7 |
| | Heidenab | Kemnath | 456 | 0.0 | 2.5 | 2.4 | 1.5 | . | 17.0 | 2.5 | . | . | . | . | . | . | . | . | . | . | . | . | 3.5 | . | . | . | 1.5 | . | . | . | . | . | 2.0 | . | 32.9 | 52 | − 31 | 8 | 8 | 4 | 7 |
| | | Pressath | 425 | 1.1 | 4.2 | 2.6 | . | . | 10.6 | 2.1 | . | . | . | . | . | . | . | . | 0.6 | 0.1 | . | . | 2.3 | . | . | . | 0.6 | . | . | . | . | . | 0.7 | . | 24.9 | 45 | − 31 | 10 | 6 | 3 | 7 |
| | | Heinersreuth | 515 | 2.3 | 3.5 | 3.2 | . | . | 21.0 | 1.0 | . | . | . | . | . | . | . | . | . | . | . | . | 2.6 | . | . | . | . | . | . | . | . | . | 1.4 | 0.5 | 35.5 | 61 | − 23 | 8 | 7 | 3 | 8 |
| | | Weiherhammer | 391 | 1.2 | . | 4.3 | . | . | 15.8 | 0.6 | . | . | . | . | . | . | . | . | . | . | . | . | 2.3 | . | . | . | . | . | . | . | . | . | 0.8 | . | 25.0 | 44 | − 32 | 6 | 4 | 2 | 7 |

| Flußgebiet | | Ort | Seehöhe m | 1 | 2 | 3 | 4 | 5 | 6 | 7 | 8 | 9 | 10 | 11 | 12 | 13 | 14 | 15 | 16 | 17 | 18 | 19 | 20 | 21 | 22 | 23 | 24 | 25 | 26 | 27 | 28 | 29 | 30 | 31 | Monatssumme mm | % der Norm. | Abweichung v. d. Norm. | Zahl der Tage mit Niederschl. ≧0.1 | Niederschl. ≧1.0 | * ≧0.1 | * |
|---|---|---|---|---|---|---|---|---|---|---|---|---|---|---|---|---|---|---|---|---|---|---|---|---|---|---|---|---|---|---|---|---|---|---|---|---|---|---|---|---|---|
| Nab | Nab | Oberfahrenberg | 802 | 1.0 | 1.6 | 0.4 | . | . | 12.5 | 7.7 | 0.5 | . | . | . | . | . | . | . | . | . | . | . | 2.2 | . | . | . | . | . | . | . | . | . | 2.0 | 27.9 | 41 | − 40 | 8 | 6 | 4 | 31 |
| | | Dammelsdorf | 440 | . | 0.3 | 1.2 | . | . | 16.9 | 1.6 | . | . | . | . | . | . | . | . | . | . | . | . | 2.9 | . | . | . | . | . | . | . | . | 0.0 | 0.2 | 23.1 | | | 6 | 4 | 3 | . |
| | | Lohma | 500 | 3.7 | . | 5.5 | 0.4 | . | 15.8 | 1.5 | 0.0 | . | . | . | . | . | . | . | . | . | . | . | 2.0 | . | . | . | . | . | . | . | . | 0.4 | 1.4 | 30.7 | 44 | − 39 | 8 | 6 | 4 | 8 |
| | Schwarzach | Waldmünchen | 510 | . | 3.0 | 4.4 | . | . | 15.8 | 2.0 | . | . | . | . | . | . | . | . | . | . | . | . | 0.3 | . | . | . | . | . | . | . | . | . | 2.0 | 27.5 | 45 | − 34 | 6 | 5 | 3 | 8 |
| | | Grafenkirchen | 501 | 0.8 | 1.6 | 4.7 | 0.1 | . | 10.8 | 2.9 | . | 0.2 | . | . | . | . | . | . | . | . | . | . | 1.0 | . | . | . | 0.7 | . | . | . | . | 0.0 | 1.8 | 24.6 | 35 | − 46 | 10 | 6 | 4 | 8 |
| | | Schönsee | 655 | 2.7 | 2.1 | 3.7 | . | . | 13.6 | 3.0 | . | . | . | . | . | . | . | . | . | . | . | . | 0.8 | . | . | . | . | . | . | . | . | 0.6 | 2.1 | 28.6 | 40 | − 44 | 8 | 6 | 5 | 10 |
| | | Dieterskirchen | 500 | 0.0 | 2.0 | 0.0 | . | . | 13.1 | 2.1 | . | . | . | . | . | . | . | . | . | . | . | . | . | . | . | . | . | . | . | . | . | 0.1 | 3.4 | 20.7 | 30 | − 48 | 5 | 4 | 3 | 5 |
| | N. | Schwarzenfeld | 363 | 1.9 | 2.7 | 7.3 | . | . | 10.1 | . | . | . | . | . | . | . | . | . | . | . | . | . | . | 6.1 | . | . | . | . | . | . | . | . | . | 4.1 | 32.2 | 68 | − 15 | 5 | 5 | 3 | 13 |
| | Vils | Großschönbrunn | 450 | . | 1.3 | 2.1 | 0.6 | . | 15.1 | 2.1 | . | 0.1 | . | . | . | 0.0 | . | . | . | . | . | . | 1.8 | . | . | . | . | . | . | . | . | 0.8 | 0.7 | 24.6 | | | 9 | 5 | 5 | 7 |
| | | Edelsfeld | 521 | . | 3.2 | 2.2 | . | . | 25.3 | 2.5 | . | . | . | . | . | . | . | . | . | . | . | . | . | . | . | . | . | . | . | . | . | 2.3 | 4.1 | 39.6 | 66 | − 21 | 6 | 6 | 3 | 6 |
| | | Amberg (Mariahilfsb.) | 520 | 0.6 | 1.6 | 3.7 | . | . | 14.7 | 0.8 | . | . | . | . | 0.4 | . | . | . | . | . | . | . | 2.7 | 0.5 | . | . | 0.3 | . | . | . | . | 0.8 | 1.0 | 27.1 | 48 | − 29 | 11 | 5 | 5 | 8 |
| | | Ursensollen | 540 | 0.5 | 0.4 | 0.1 | . | . | 16.3 | 4.8 | . | . | . | . | . | . | . | . | . | . | . | . | 6.3 | . | . | . | . | . | . | . | . | . | 0.1 | 28.5 | 60 | − 19 | 7 | 3 | 4 | 7 |
| | | Schmidmühlen | 360 | 0.1 | . | 2.4 | . | . | 11.2 | 1.4 | . | . | . | . | . | . | . | . | . | . | . | . | . | . | . | . | . | . | . | . | . | 0.5 | . | 15.6 | 33 | − 33 | 5 | 3 | 3 | 2 |
| Regen | Schwarzer Regen | Eisenstein | 794 | 2.2 | 6.1 | 10.0 | 0.0 | . | 22.3 | 4.5 | . | 0.1 | . | . | . | . | . | . | . | . | 0.0 | . | . | 0.3 | . | . | . | 0.5 | . | . | . | . | 0.1 | 1.0 | 47.1 | 41 | − 69 | 10 | 6 | 9 | 31 |
| | | Arberschutzhaus | 1410 | Tabelle nicht mehr vorhanden | | | | | | | | | | | | | | | | | | | | | | | | | | | | | *70.0* | | | | | | |
| | | Zwiesler Waldhaus | 700 | 1.4 | 6.7 | 12.6 | . | . | 24.0 | 6.2 | . | . | . | . | . | . | . | . | . | . | . | . | 0.6 | . | . | . | 1.6 | . | . | . | . | . | 1.8 | 54.9 | 53 | − 48 | 8 | 7 | 8 | 31 |
| | | Zwiesel | 590 | 2.4 | 0.0 | 3.8 | 0.0 | . | 9.5 | 5.6 | . | . | . | . | . | . | . | . | . | . | . | . | 0.0 | . | . | . | 1.2 | . | . | . | . | . | 1.9 | 24.4 | 24 | − 75 | 6 | 6 | 4 | 18 |
| | | Buchenau | 749 | 1.9 | 0.7 | 13.2 | 0.2 | 9.6 | 11.8 | 13.0 | . | . | . | . | . | . | . | . | . | . | . | . | . | . | . | . | . | . | . | . | . | . | 2.1 | 52.5 | 38 | − 86 | 8 | 6 | 3 | 31 |
| | | Bodenmais | 680 | 3.0 | 1.3 | 6.0 | . | . | 8.5 | 4.0 | . | . | . | . | . | . | . | . | . | . | . | . | 1.1 | . | . | . | 1.0 | . | . | . | . | . | 1.5 | 26.4 | | | 8 | 8 | 4 | 31 |
| | | Gotteszell | 568 | 1.2 | 0.2 | 6.0 | . | . | 14.2 | 5.0 | . | . | . | . | . | . | . | . | . | . | . | . | 2.0 | . | . | . | . | . | . | . | . | . | . | 28.6 | 32 | − 61 | 6 | 5 | 6 | 11 |
| | | Teisnach | 480 | 2.0 | 0.0 | 3.2 | . | . | 10.2 | 2.0 | . | . | . | . | . | . | . | . | . | . | . | . | . | . | . | . | 0.5 | . | . | . | . | . | . | 17.9 | | | 5 | 4 | 3 | 7 |
| | | Oberried | 580 | 1.8 | 1.2 | 3.5 | . | . | 6.5 | 6.0 | . | 0.4 | . | . | . | 0.0 | . | . | . | . | . | . | 1.0 | 0.0 | . | 0.0 | 0.9 | . | . | . | . | . | 1.2 | 22.5 | 24 | − 71 | 9 | 7 | 5 | 8 |
| | | Viechtach | 432 | 1.9 | 0.7 | 3.1 | . | . | 13.8 | 1.8 | . | . | . | . | . | . | . | . | . | . | . | . | 0.0 | . | . | . | . | . | . | . | . | . | 0.4 | 21.7 | 34 | − 42 | 6 | 4 | 4 | 5 |
| | | Höllenstein | 403 | 1.1 | 1.3 | 1.9 | . | . | 10.0 | 2.8 | . | 0.2 | . | . | . | . | . | . | . | . | . | . | 0.9 | . | . | . | . | . | . | . | . | . | 1.8 | 20.0 | 36 | − 35 | 8 | 6 | 4 | 7 |
| | Schwarzer Regen bis Mündung | Kleiner Arbersee | 920 | 4.9 | *3.0* | *5.0* | . | . | *8.7* | *2.5* | . | . | . | . | . | . | . | . | . | . | . | . | . | . | . | . | . | . | 0.0 | 0.1 | . | . | 0.2 | 0.5 | *24.9* | *18* | *−116* | 8 | 5 | 4 | 31 |
| | | Lohberg | 650 | 0.8 | 17.4 | 12.7 | . | . | 18.8 | 5.2 | . | . | . | . | . | . | . | . | . | . | . | . | 0.2 | . | . | . | 0.3 | . | . | . | . | . | 1.2 | 56.6 | 55 | − 46 | 8 | 5 | 5 | 14 |
| | | Lam | 575 | 1.2 | 6.4 | 0.1 | . | . | 10.9 | 7.2 | 0.2 | 0.2 | . | . | . | . | . | . | . | . | . | . | 0.1 | . | . | . | . | . | . | . | . | . | 1.3 | 27.6 | 39 | − 43 | 9 | 5 | 6 | 7 |
| | | Hohenbogen | 903 | 2.0 | *2.5* | . | . | . | *7.5* | *2.5* | . | . | . | . | . | . | . | . | . | . | . | . | . | . | . | . | . | . | . | . | . | *0.2* | 3.0 | *17.7* | *25* | *− 54* | 6 | 5 | 3 | 15 |
| | | Kötzting | 408 | 2.3 | . | 4.5 | . | . | 8.4 | . | . | . | . | . | . | . | . | . | . | . | . | . | . | . | . | . | . | . | . | . | . | . | . | 15.2 | 24 | − 47 | 3 | 3 | 1 | 7 |
| | | Furth i. W. | 400 | 0.9 | 3.1 | 5.9 | 0.1 | . | 15.8 | 2.1 | . | . | . | . | . | . | . | . | . | . | . | . | 0.2 | . | . | . | 0.3 | . | . | . | . | . | 1.4 | 29.8 | | | 9 | 5 | 6 | 7 |
| | | Cham | 400 | 0.5 | . | 1.8 | . | . | 5.0 | 0.5 | . | . | . | . | . | . | . | . | . | . | . | . | 1.1 | . | . | . | 0.9 | . | . | . | . | . | 0.4 | 10.2 | 21 | − 37 | 7 | 3 | 3 | 6 |
| | | Roding | 370 | 0.0 | 0.6 | 2.9 | 0.0 | . | 6.4 | 1.8 | . | . | . | . | . | . | . | . | . | . | . | . | . | . | . | . | 0.6 | . | . | . | . | . | 0.7 | 13.1 | 25 | − 40 | 6 | 5 | 3 | 3 |
| | | Falkenstein/Opf. | 580 | 2.0 | 0.8 | 2.8 | . | . | 9.2 | 1.8 | . | . | . | . | . | . | . | . | . | . | . | . | 1.2 | . | . | . | . | . | . | . | . | . | 0.6 | 18.4 | 31 | − 40 | 7 | 3 | 5 | 7 |
| | | Bruck b. Nittenau | 368 | 0.8 | 0.3 | 2.4 | 0.1 | . | 10.7 | 0.8 | . | . | . | . | . | . | . | . | . | . | . | . | 2.5 | . | . | . | . | . | . | . | . | . | 1.3 | 18.9 | 39 | − 30 | 8 | 4 | 5 | 6 |
| | | Regenstauf | 339 | 0.1 | . | 0.2 | . | . | 11.6 | 2.3 | . | . | . | . | . | . | . | . | . | . | . | . | 0.5 | . | . | . | 2.3 | . | . | . | . | 0.0 | 0.5 | 17.5 | 43 | − 24 | 7 | 3 | 2 | 2 |
| Regen bis Isar | Donau | Regensburg-Obertraubl. | 330 | 0.0 | . | 0.0 | . | . | 0.6 | 0.8 | . | . | . | . | . | . | . | . | . | 0.0 | . | . | 5.0 | 0.2 | . | 0.0 | 1.1 | . | . | . | . | 0.0 | 0.0 | 7.7 | 19 | − 35 | 3 | 2 | . | *2* |
| | | Wörth a. D. | 374 | 1.8 | 0.4 | 2.4 | . | . | 8.2 | . | . | . | . | . | . | . | . | . | . | . | . | . | 1.8 | . | . | . | . | . | . | . | . | . | *0.0* | 14.6 | 27 | − 40 | 5 | 4 | 1 | 6 |
| | | Ludmannsdorf | 470 | 0.4 | . | 4.1 | . | . | 5.4 | 0.8 | . | . | . | . | . | 0.1 | . | . | . | . | . | . | 0.7 | . | . | . | . | . | . | . | . | 0.0 | . | 11.5 | 24 | − 39 | 6 | 2 | 1 | 7 |
| | | Eggmühl | 365 | 4.5 | . | 3.1 | . | . | 7.6 | 0.8 | . | . | . | . | . | . | . | . | . | . | . | . | 1.8 | . | . | . | . | . | . | . | . | 0.1 | 0.1 | 18.0 | 39 | − 28 | 7 | 4 | 4 | 6 |
| | | Ergoldsbach | 417 | . | . | 4.5 | . | . | 7.2 | 1.5 | . | . | . | . | . | . | . | . | . | . | . | . | 0.5 | . | . | . | . | . | . | . | . | . | 0.1 | 13.8 | 29 | − 35 | 5 | 3 | 2 | 3 |
| | | Straubing (Flugh.) | 352 | 0.1 | . | 3.1 | . | . | 7.0 | 0.5 | . | 0.0 | . | . | . | 0.0 | . | . | . | 0.7 | . | . | 0.9 | 0.1 | . | 0.0 | 0.5 | . | . | . | . | . | 0.1 | 13.0 | 22 | − 47 | 9 | 2 | 4 | 4 |
| | | Puchhausen | 370 | 2.2 | . | 4.2 | . | . | 7.6 | . | . | . | . | . | . | . | . | . | . | . | . | . | . | . | . | . | . | . | . | . | . | . | . | 14.0 | | | 3 | 3 | 1 | 4 |
| | | Stallwang | 360 | 0.2 | 1.7 | 0.0 | 0.0 | . | 15.2 | *1.0* | . | . | . | . | . | . | . | . | . | . | . | . | 1.0 | 0.0 | . | . | 0.0 | . | . | . | . | . | 0.0 | 19.1 | 30 | − 44 | 5 | 4 | 1 | 2 |
| | | Englmar | 881 | 9.8 | 7.4 | . | . | . | 18.4 | 0.6 | 0.0 | . | . | . | . | . | . | . | . | . | . | . | . | . | . | . | . | . | . | . | . | . | . | 36.2 | 39 | − 57 | 4 | 3 | 2 | 17 |
| | | Metten | 313 | 2.0 | 0.1 | 5.6 | . | . | 7.1 | 1.8 | . | 0.3 | . | . | . | . | . | . | . | . | . | . | 0.6 | . | . | . | 1.3 | . | . | . | . | 0.0 | 1.0 | 19.8 | 24 | − 62 | 9 | 6 | 5 | 14 |
| Isar | Grenze bis Loisach | Mittenwald | 914 | 0.7 | 0.0 | 5.7 | 2.0 | 0.0 | 6.5 | 0.1 | . | . | . | . | . | . | . | . | . | . | . | . | 5.7 | . | . | . | 1.3 | . | . | . | 0.1 | . | 1.9 | 24.0 | 32 | − 51 | 9 | 6 | 6 | 20 |
| | | Vereinsalpe | 1406 | . | . | 11.2 | . | . | . | 4.2 | . | . | . | . | . | . | . | . | . | . | . | . | 3.8 | . | . | . | 1.2 | . | . | . | . | 1.2 | 4.7 | 26.3 | | | 6 | 6 | 3 | 31 |
| | | Vorderriß | 783 | 0.7 | . | 16.1 | 1.6 | . | . | 6.6 | . | . | . | . | . | . | . | . | . | . | . | . | 3.9 | . | . | . | 4.1 | . | . | . | . | . | 1.5 | 34.5 | 37 | − 59 | 7 | 6 | 5 | 31 |
| | | Fall a. d. Isar | 741 | 2.4 | . | 15.5 | . | . | 7.5 | 4.1 | . | . | . | . | . | . | . | . | . | . | . | . | 2.3 | . | . | . | 1.1 | . | . | . | . | . | 4.1 | 37.0 | 36 | − 67 | 7 | 7 | 3 | 31 |
| | | Obernach | 824 | 0.9 | . | 11.4 | 2.5 | . | 4.8 | 1.8 | . | . | . | . | . | . | . | . | . | . | . | . | 1.2 | . | . | . | 2.4 | 0.2 | 0.1 | . | . | . | 1.8 | 27.1 | | | 10 | 7 | 5 | 18 |
| | | Urfeld | 844 | 2.4 | . | 21.3 | 5.0 | . | 7.4 | 0.1 | . | . | . | . | . | . | . | . | . | . | . | . | 0.8 | . | . | . | 0.5 | . | . | . | . | . | 3.0 | 40.5 | 39 | − 63 | 8 | 5 | 5 | 18 |
| | | Jachenau | 791 | *1.0* | . | 17.5 | 2.2 | . | 7.9 | . | . | . | . | . | . | . | . | . | . | . | . | . | 0.7 | . | . | . | 1.2 | . | . | . | . | . | 2.1 | 32.6 | 37 | − 57 | 7 | 6 | 5 | 31 |
| | | Lenggries | 682 | 6.6 | . | 19.5 | 3.9 | . | 7.5 | 1.5 | . | . | . | . | . | . | . | . | . | . | . | . | 1.6 | . | . | . | 0.8 | . | . | . | . | 0.7 | 1.8 | 43.9 | 40 | − 65 | 9 | 7 | 4 | 15 |
| | | Marienstein | 800 | 7.2 | . | 16.5 | 3.4 | . | 8.1 | . | . | . | . | . | . | . | . | . | . | . | . | . | 2.6 | . | . | . | 1.2 | . | . | 2.3 | . | . | 2.0 | 43.3 | 42 | − 60 | 8 | 8 | 5 | 19 |
| | | Tölz, Bad | 654 | 6.5 | . | 11.0 | 4.2 | . | 14.1 | 0.3 | . | . | . | . | . | 0.0 | . | . | . | . | . | . | 2.1 | . | . | . | 0.6 | . | . | . | . | 0.6 | 2.3 | 41.7 | 51 | − 41 | 9 | 6 | 6 | 18 |

## Dezember — Tägliche Niederschlagshöhen in Millimetern, gemessen um 7 Uhr morgens — 1942

| Flußgebiet | | Ort | Seehöhe m | 1 | 2 | 3 | 4 | 5 | 6 | 7 | 8 | 9 | 10 | 11 | 12 | 13 | 14 | 15 | 16 | 17 | 18 | 19 | 20 | 21 | 22 | 23 | 24 | 25 | 26 | 27 | 28 | 29 | 30 | 31 | Monatssumme mm | Monatssumme % der Norm. | Abweichung v. d. Norm. | Zahl der Tage mit Niederschl. ≧0.1 | Niederschl. ≧1.0 | * ≧0.1 | * | 
|---|---|---|---|---|---|---|---|---|---|---|---|---|---|---|---|---|---|---|---|---|---|---|---|---|---|---|---|---|---|---|---|---|---|---|---|---|---|---|---|---|
| Isar | Loisach | Eibsee | 1000 | . | . | 5.0 | 2.0 | . | 6.0 | 0.6 | . | . | . | . | . | . | . | . | . | . | . | . | 3.5 | . | . | . | 0.3 | . | . | . | 2.9 | . | . | 0.7 | 21.0 | 25 | − 64 | 8 | 5 | 7 | 31 |
| | | Grainau | 760 | 0.6 | . | 6.6 | 2.3 | . | 5.2 | 0.5 | . | . | . | . | . | 0.1 | . | . | . | . | . | . | 2.8 | . | . | . | 1.3 | 0.5 | . | . | 0.1 | . | . | 1.3 | 21.3 | | | 11 | 6 | 2 | 31 |
| | | Zugspitze | 2960 | 2.2 | . | 9.5 | 2.8 | . | 0.1 | 11.6 | . | . | . | . | . | 0.5 | . | . | . | . | 0.0 | 0.1 | 2.5 | . | . | . | 1.4 | 0.4 | . | . | 0.0 | . | 1.5 | 1.6 | 34.2 | | | 12 | 8 | 12 | 31 |
| | | Kaltenbrunn | 861 | 1.7 | . | 12.0 | 2.4 | . | 4.8 | 0.5 | . | . | . | . | . | . | . | . | . | . | . | . | 3.0 | . | . | . | 1.8 | . | . | . | . | . | . | 4.0 | 30.2 | 36 | − 53 | 8 | 7 | 5 | 31 |
| | | Garmisch-Partenk. | 704 | 1.4 | . | 8.6 | 2.2 | . | 6.5 | 0.5 | . | . | . | . | . | . | . | . | . | . | . | . | 2.1 | . | . | . | 0.6 | 0.4 | . | . | . | . | . | 0.7 | 23.0 | 29 | − 57 | 8 | 4 | 5 | 17 |
| | | Oberau | 655 | 0.5 | . | 9.4 | 1.7 | . | 5.4 | 0.3 | . | . | . | . | . | . | . | . | . | . | . | . | 1.3 | . | . | . | 1.6 | 0.1 | . | . | . | . | . | 0.7 | 21.0 | 27 | − 58 | 9 | 5 | 3 | 14 |
| | | Eschenlohe | 639 | 0.0 | . | 14.0 | 2.9 | . | 5.5 | 0.0 | . | . | . | . | . | . | . | . | . | . | . | . | 1.7 | . | . | . | 2.2 | 0.0 | . | . | 0.0 | . | . | 0.3 | 26.6 | 40 | − 41 | 6 | 5 | 8 | 14 |
| | | Murnau | 696 | 0.4 | . | 15.7 | 2.7 | . | . | . | . | . | . | . | . | . | . | . | . | . | . | . | 8.5 | . | . | . | 0.1 | 0.0 | . | . | . | . | . | 0.4 | 27.8 | 43 | − 37 | 6 | 3 | 5 | 9 |
| | | Kochel | 625 | 2.3 | . | 1.8 | 4.3 | . | . | 0.8 | . | . | . | . | . | . | . | . | . | . | . | . | 3.4 | . | . | . | 1.2 | . | . | . | . | . | . | 1.1 | 14.9 | 21 | − 56 | 7 | 6 | 5 | 8 |
| | | Sindelsdorf | 601 | 2.6 | . | 8.3 | 2.7 | . | 8.2 | 0.2 | . | . | . | . | . | . | . | . | . | . | . | . | 0.2 | . | . | . | 1.4 | . | . | . | . | . | . | 0.6 | 24.2 | 43 | − 32 | 8 | 5 | 3 | 8 |
| | | Tutzingerhütte | 1327 | 32.1 | | | 4.8 | . | 10.2 | . | . | . | . | . | . | . | . | . | . | . | . | . | 3.2 | . | . | . | 5.4 | . | . | . | . | . | 1.2 | 3.2 | 60.1 | | | 8 | 8 | 8 | 31 |
| | | Königsdorf | 626 | 3.4 | . | 7.4 | . | . | 9.1 | . | . | . | . | . | . | 0.1 | . | . | . | . | . | . | 1.4 | . | . | . | . | . | . | . | . | . | . | 0.1 | 21.5 | 30 | − 51 | 6 | 4 | 2 | 31 |
| | | Puppling | 590 | 2.6 | . | 7.5 | 1.1 | . | 11.7 | 1.6 | . | . | . | . | . | . | . | . | . | . | . | . | 1.7 | . | . | . | . | 0.4 | . | . | . | . | . | 0.1 | 26.7 | | | 8 | 6 | 5 | 8 |
| | Loisach bis Amper | Deisenhofen | 574 | 1.6 | . | 7.9 | 0.2 | . | 9.5 | 0.2 | . | . | . | . | . | . | . | . | . | . | . | . | 1.0 | . | . | . | 0.3 | . | . | . | . | . | . | . | 20.7 | | | 7 | 4 | 3 | 9 |
| | | München (Sternw.) | 527 | 1.0 | . | 5.6 | . | . | 12.5 | 0.9 | . | . | . | . | . | . | . | . | . | . | . | . | 0.9 | . | . | . | 0.8 | . | . | . | . | . | 0.5 | . | 22.2 | 39 | − 34 | 7 | 4 | 3 | 5 |
| | | Otteifing | 669 | 2.7 | . | 8.1 | . | . | 14.2 | . | . | . | . | . | . | . | . | . | . | . | . | . | 3.0 | . | . | . | 1.1 | . | . | . | . | . | 0.4 | . | 29.5 | | | 6 | 5 | 4 | 6 |
| | | Eglfing | 537 | . | . | 9.4 | . | . | 9.2 | 0.8 | . | . | . | . | . | . | . | . | . | . | . | . | 1.0 | . | . | . | 2.4 | . | . | . | . | . | 0.2 | . | 23.0 | 40 | − 34 | 6 | 4 | 2 | 6 |
| | | Weihenstephan | 497 | Tabelle nicht mehr vorhanden | | | | | | | | | | | | | | | | | | | | | | | | | | | | | | | *18.0* | *37* | *− 31* | | | | |
| | | München-Riem | 524 | 0.7 | 0.0 | 6.0 | . | . | 12.8 | 0.5 | . | . | . | . | . | 0.0 | . | . | . | . | . | . | 0.8 | . | . | . | 0.1 | . | 0.0 | . | . | . | 1.1 | 0.0 | 22.0 | 40 | − 33 | 5 | 2 | 2 | 6 |
| | Amper, Ammer | Linderhof | 1015 | 1.0 | . | 12.3 | 2.6 | . | 10.4 | . | . | . | . | . | . | . | . | . | . | . | . | . | 3.4 | . | . | . | 1.0 | 0.2 | . | . | . | . | . | . | 30.9 | 25 | − 95 | 7 | 6 | 6 | 31 |
| | | Ettal | 871 | 1.4 | . | 14.6 | 2.9 | . | 9.3 | 0.2 | . | . | . | . | . | . | . | . | . | . | . | . | 3.8 | . | . | . | 1.9 | . | . | . | . | . | . | 1.8 | 35.9 | 40 | − 54 | 8 | 7 | 4 | 31 |
| | | Unterammergau | 830 | 1.2 | . | 13.0 | 2.1 | . | 11.4 | 0.2 | . | . | . | . | . | 0.0 | . | . | . | . | . | . | 2.0 | . | . | . | 3.1 | . | . | . | . | 0.0 | 1.8 | 34.8 | 41 | − 51 | 8 | 7 | 5 | 27 |
| | | Böbing | 744 | 0.6 | . | 6.4 | 3.2 | . | 15.6 | . | . | . | . | . | . | . | . | . | . | . | . | . | 0.9 | . | . | . | 0.4 | . | . | . | . | . | . | . | 27.1 | 40 | − 39 | 6 | 3 | 4 | 7 |
| | | Hohenpeißenberg | 977 | 1.1 | . | 3.1 | 5.0 | . | 9.3 | 0.2 | . | . | . | . | . | 0.0 | . | . | . | . | . | . | 0.8 | . | . | . | 0.7 | . | . | . | . | . | . | 0.0 | 20.2 | 36 | − 35 | 7 | 4 | 7 | 23 |
| | | Weilheim | 566 | 0.5 | . | 3.5 | 1.4 | 0.7 | 9.2 | 0.8 | . | . | . | . | . | . | . | . | . | . | . | . | 0.1 | . | . | . | 0.8 | . | . | . | . | . | . | . | 17.0 | 35 | − 32 | 8 | 3 | 5 | 31 |
| | | Dießen | 576 | 0.2 | . | 5.6 | . | . | 15.7 | 0.4 | . | . | . | . | . | . | . | . | . | . | . | . | 0.9 | . | . | . | 0.4 | . | . | . | . | . | . | . | 23.2 | 44 | − 29 | 6 | 2 | 2 | 5 |
| | Amper | Seefeld | 565 | 1.2 | . | 6.4 | . | . | 11.0 | 1.2 | . | . | . | . | . | 0.8 | . | . | . | . | . | . | 1.2 | . | . | . | . | . | 0.0 | . | . | . | 0.2 | . | 22.0 | 43 | − 29 | 7 | 5 | 2 | 4 |
| | | Achselschwang | 587 | 0.3 | . | 4.5 | . | . | 12.6 | 3.4 | . | . | . | . | . | . | . | . | . | . | . | . | 1.8 | . | . | . | . | 0.5 | . | . | . | . | 0.0 | 0.0 | 23.1 | 40 | − 35 | 6 | 4 | 2 | 6 |
| | | Haspelmoor | 540 | 0.7 | . | 6.5 | . | . | 12.5 | 1.1 | . | . | . | . | . | . | . | . | . | . | . | . | 1.3 | . | . | . | 0.0 | . | . | . | . | . | 0.6 | 0.4 | 23.1 | | | 7 | 4 | 4 | 7 |
| | | Dachau | 477 | 1.2 | . | 5.2 | . | . | 13.0 | 1.5 | . | . | . | . | . | . | . | . | . | . | . | . | 0.9 | . | . | . | . | . | . | 0.0 | . | . | 0.3 | . | 22.1 | 41 | − 32 | 6 | 4 | 3 | 5 |
| | | Münsing | 666 | 1.6 | . | 7.1 | 0.8 | . | 11.3 | 3.4 | . | . | . | . | . | . | . | . | . | . | . | . | 0.3 | . | . | . | . | . | . | . | . | . | . | 0.2 | 24.7 | 45 | − 31 | 7 | 4 | 3 | 5 |
| | | Traubing | 670 | 2.5 | . | 7.5 | . | 0.5 | 9.5 | 1.5 | . | . | . | . | . | 0.4 | . | . | . | . | . | . | 2.0 | . | . | . | 0.4 | . | . | . | . | . | . | . | 24.3 | | | 8 | 5 | 4 | 5 |
| | | München-Pasing | 526 | 1.7 | . | 7.8 | . | . | 12.6 | 0.2 | . | . | . | . | . | . | . | . | . | . | . | . | 1.1 | . | . | . | 0.6 | . | . | . | . | . | 0.0 | . | 24.0 | 42 | − 33 | 6 | 4 | 3 | 5 |
| | | Schleißheim | 485 | 0.7 | . | 5.0 | . | . | 13.5 | 1.2 | . | . | . | . | . | . | . | . | . | . | . | . | 1.2 | . | . | . | 0.4 | . | . | 0.0 | . | . | 0.0 | 0.0 | 22.0 | 39 | − 34 | 6 | 4 | 1 | 6 |
| | Amper b. Mdg. | Nandlstadt | 464 | Tabelle nicht mehr vorhanden | | | | | | | | | | | | | | | | | | | | | | | | | | | | | | | *15.0* | | | | | | |
| | | Erding | 460 | 1.1 | . | 3.4 | . | . | 7.3 | 0.4 | . | . | . | . | . | 0.0 | . | . | . | . | . | 0.0 | 0.4 | . | 0.3 | 0.0 | 0.8 | . | . | . | . | . | 0.2 | 0.0 | 13.9 | | | 8 | 3 | 3 | 7 |
| | | Moosburg | 410 | 0.6 | . | 7.9 | . | . | 7.8 | 1.5 | . | . | . | . | . | 0.1 | . | . | . | . | . | . | 0.6 | . | . | . | 2.6 | . | . | . | . | . | 0.1 | 0.2 | 21.4 | 45 | − 26 | 9 | 4 | 4 | 8 |
| | | Pörndorf | 491 | 2.3 | . | 5.1 | . | . | 6.2 | . | . | . | . | . | . | . | . | . | . | . | . | . | . | . | . | . | . | . | . | . | . | . | 1.0 | 1.3 | 15.9 | | | 5 | 5 | 4 | 4 |
| | | Dingolfing | 360 | 0.6 | . | 2.6 | . | . | 4.0 | 3.1 | . | . | . | . | . | . | . | . | . | . | . | . | 0.4 | . | . | . | 0.7 | . | . | . | . | . | 0.9 | . | 12.3 | 24 | − 37 | 7 | 3 | 2 | 4 |
| | | Landau a. Isar | 339 | 0.5 | . | 2.6 | . | . | 4.8 | 1.0 | . | . | . | . | . | 0.2 | . | . | . | . | . | . | 0.2 | . | . | . | 2.0 | . | . | . | . | . | . | . | 11.3 | 21 | − 41 | 7 | 4 | 4 | 4 |
| Isar bis Inn | Isar bis Vils | Rohrstetten | 450 | 2.8 | 0.2 | 6.7 | . | . | 22.5 | | . | . | . | . | . | . | . | . | . | . | . | . | 0.2 | . | . | . | 0.1 | . | . | . | . | . | . | 0.1 | 32.7 | 34 | − 64 | 9 | 4 | 4 | 10 |
| | | Osterhofen | 310 | 0.4 | . | 3.1 | . | . | 7.2 | 0.7 | . | 0.2 | . | . | . | . | . | . | . | . | 0.4 | . | . | . | . | . | 1.3 | . | . | . | . | . | . | . | 13.3 | 20 | − 51 | 7 | 3 | 1 | 7 |
| | | Schöllnach | 370 | 3.8 | . | 1.8 | . | . | 10.7 | 3.8 | . | . | . | . | . | . | . | . | . | . | . | . | . | . | . | . | . | . | . | . | . | . | . | . | 21.3 | 27 | − 57 | 5 | 5 | 1 | 9 |
| | Vils | Ratzing b. Taufkirchen | 464 | 0.2 | . | 4.2 | . | . | 5.3 | 0.8 | . | . | . | . | . | . | . | . | . | . | . | . | . | . | . | . | 2.8 | . | . | . | . | . | 0.2 | . | 13.5 | | | 7 | 3 | 1 | . |
| | | Vilsbiburg | 449 | 1.1 | . | 4.2 | . | . | 8.4 | 2.8 | . | . | . | . | . | . | . | . | . | . | . | . | 1.0 | . | . | . | 1.0 | . | . | . | . | . | 0.5 | 0.1 | 19.1 | 33 | − 39 | 8 | 6 | 4 | 7 |
| | | Oberhausen | 400 | . | . | 3.1 | . | . | 5.5 | 0.8 | . | . | . | . | . | . | . | . | . | . | . | . | . | . | . | . | . | . | . | . | . | . | . | . | 9.4 | 17 | − 45 | 3 | 2 | 1 | 5 |
| | | Schönau i. Ndb. | 435 | 0.7 | . | 4.5 | . | . | 7.7 | 0.9 | . | . | . | . | . | . | . | . | . | . | . | . | . | . | . | . | . | . | . | . | . | . | . | 0.2 | 14.0 | 25 | − 43 | 5 | 2 | 7 | 6 |
| | | Haidenburg | 389 | . | . | 2.4 | . | . | 7.1 | | . | . | . | . | . | . | . | . | . | . | . | . | . | . | . | . | . | . | . | . | . | . | . | . | 9.5 | 18 | − 45 | 3 | 3 | . | 4 |
| | | Egglham | 352 | . | . | 4.8 | . | . | 6.2 | 0.7 | . | . | . | . | . | . | . | . | . | . | . | . | . | . | . | . | 1.5 | . | . | . | . | . | . | . | 13.2 | | | 4 | 3 | 1 | . |
| | Vils bis Ilz | Ortenburg | 348 | Tabelle nicht mehr vorhanden | | | | | | | | | | | | | | | | | | | | | | | | | | | | | | | *20.0* | *32* | *− 42* | | | | |
| | | Ruderting | 440 | . | . | 8.2 | . | . | 8.5 | 2.8 | . | . | . | . | . | . | . | . | . | . | . | . | . | . | . | . | . | . | . | . | . | . | 3.4 | 1.5 | 34.4 | | | 5 | 5 | 1 | 5 |
| | | Passau-Kachlet | 301 | 1.0 | . | 7.1 | . | . | 8.5 | 1.5 | . | 0.6 | . | . | . | . | . | . | . | . | . | 0.0 | 0.2 | . | . | . | 0.3 | . | . | . | . | . | 0.9 | 0.7 | 20.8 | 30 | − 50 | 9 | 4 | 5 | 8 |

| Flußgebiet | | Ort | Seehöhe m | 1 | 2 | 3 | 4 | 5 | 6 | 7 | 8 | 9 | 10 | 11 | 12 | 13 | 14 | 15 | 16 | 17 | 18 | 19 | 20 | 21 | 22 | 23 | 24 | 25 | 26 | 27 | 28 | 29 | 30 | 31 | Monatssumme mm | % der Norm. | Abweichung v. d. Norm. | Zahl der Tage mit Niederschl. ≥0.1 | ≥1.0 | ✳ ≥0.1 | ⊞ |
|---|---|---|---|---|---|---|---|---|---|---|---|---|---|---|---|---|---|---|---|---|---|---|---|---|---|---|---|---|---|---|---|---|---|---|---|---|---|---|---|---|
| Isar bis Inn | Ilz | Rachelsee-Diensthütte | 867 | *2.0* | 0.7 | 11.2 | . | . | 13.0 | 12.6 | . | 0.3 | . | . | . | . | . | . | . | . | . | . | . | . | . | . | . | . | . | . | 0.5 | 1.2 | 7.9 | 47.4 | 27 | −126 | 9 | 6 | 4 | 31 |
| | | Kirchdorf | 690 | 9.2 | . | 16.0 | . | . | 8.2 | 12.7 | . | . | . | . | . | . | . | . | . | . | . | . | . | . | . | . | 0.3 | . | . | . | . | . | . | . | 46.4 | 61 | − 29 | 6 | 5 | 4 | 31 |
| | | Klingenbrunn | 816 | 3.9 | 0.6 | 5.6 | . | . | 11.3 | 4.7 | . | 0.5 | . | . | . | 0.2 | . | . | . | . | . | . | 0.4 | . | . | . | 0.7 | . | . | . | . | . | 0.0 | 1.2 | 29.1 | 35 | − 55 | 10 | 5 | 4 | 31 |
| | | Schönberg (Ndb.) | 564 | 1.4 | . | 5.1 | 4.2 | . | 16.2 | 12.3 | . | . | . | . | . | . | . | . | . | . | . | . | . | . | . | . | 2.1 | . | . | . | . | . | . | 1.1 | 42.4 | 57 | − 32 | 7 | 7 | 4 | 26 |
| | | St. Oswald | 830 | 2.4 | 1.4 | 6.5 | 0.0 | . | 11.4 | 9.4 | 0.0 | 0.6 | 0.0 | . | . | . | . | . | . | . | . | . | . | . | . | . | 0.9 | . | . | . | . | . | . | 1.1 | 33.7 | 32 | − 71 | 8 | 6 | 5 | 11 |
| | | Finsterau (Forstamt) | 1004 | 4.4 | 1.5 | 15.2 | . | . | 14.5 | 23.0 | . | . | . | . | . | . | . | . | . | . | . | . | 0.3 | . | . | . | . | . | . | . | . | . | 0.3 | 1.4 | 60.6 | 54 | − 52 | 8 | 6 | 8 | 31 |
| | | Leopoldsreut | 1120 | . | . | 16.4 | . | . | 5.1 | 4.7 | . | . | . | . | . | . | . | . | . | . | . | . | . | . | . | . | 1.6 | . | . | . | . | . | . | 4.4 | 32.2 | | | 5 | 5 | 5 | 31 |
| | | Mauth | 820 | 2.7 | 1.3 | . | . | . | 14.2 | 14.0 | . | . | . | . | . | . | . | . | . | . | . | . | . | 0.4 | . | . | 2.0 | . | . | . | . | . | 0.1 | 3.0 | 37.7 | 40 | − 58 | 8 | 6 | 8 | 31 |
| | | Duschlberg | 900 | 5.8 | . | 14.0 | . | . | 10.8 | 10.3 | . | . | . | . | . | . | . | . | . | . | . | . | 0.0 | . | . | . | 0.9 | . | . | . | . | . | 1.0 | 1.2 | 44.0 | 43 | − 58 | 7 | 6 | 7 | 31 |
| | | Röhrnbach | 430 | 0.7 | 0.3 | 5.9 | . | . | 10.0 | 5.1 | . | 0.5 | . | . | . | . | . | . | . | . | . | . | 0.4 | 0.0 | . | . | 0.1 | . | . | . | . | . | 0.4 | 0.3 | 24.4 | 29 | − 59 | 12 | 3 | 6 | 11 |
| | | Roitham | 500 | 2.9 | . | 12.0 | . | . | 10.3 | 8.7 | . | 0.3 | . | . | . | . | . | . | . | . | . | . | . | 0.6 | . | . | 1.0 | . | . | . | . | . | . | 0.9 | 36.7 | 41 | − 54 | 8 | 5 | 5 | 17 |
| Inn | Grenze bis Mangfall | Schwarzenkopfhütte | 1340 | 16.1 | 26.5 | 3.7 | . | . | . | . | 3.2 | 7.6 | 1.4 | 1.7 | . | . | . | . | . | . | . | . | 3.6 | 3.9 | . | 5.1 | . | . | 0.1 | 0.5 | 11.3 | 1.3 | . | 20.1 | 106.1 | | | 15 | 13 | 13 | 31 |
| | | Valepp | 885 | 6.9 | . | 14.8 | 3.5 | . | 6.6 | 4.0 | . | . | . | . | . | . | . | . | . | . | . | . | 2.7 | . | . | . | 1.3 | . | . | . | . | . | 0.3 | 2.6 | 42.7 | 35 | − 79 | 9 | 8 | 6 | 31 |
| | | Tatzelwurm | 795 | 5.8 | . | 17.3 | 2.5 | . | 7.1 | . | . | . | . | . | . | 0.7 | . | . | . | . | . | . | 1.9 | . | . | . | 0.3 | . | . | . | . | . | . | 1.6 | 37.2 | | | 8 | 6 | 4 | 31 |
| | | Oberaudorf | 485 | . | . | 7.7 | 7.0 | . | . | 2.6 | . | . | . | . | . | . | . | . | . | . | . | . | 3.0 | . | . | . | 0.0 | . | . | . | . | . | . | 1.7 | 22.0 | 27 | − 60 | 5 | 5 | 3 | 31 |
| | | Törwang | 700 | . | . | 13.4 | 3.7 | . | 0.6 | 4.9 | . | . | . | . | . | . | . | . | . | . | . | . | . | . | . | . | . | . | . | . | . | . | . | 4.4 | 27.0 | 30 | − 62 | 5 | 4 | 2 | 7 |
| | | Degerndorf | 470 | 0.6 | . | 16.7 | 0.4 | . | *6.0* | . | . | . | . | . | . | . | . | . | . | . | . | *0.3* | . | . | . | . | . | . | . | . | . | . | . | 15.2 | 39.2 | 53 | − 34 | 6 | 3 | 4 | 8 |
| | | Endorf | 529 | 3.0 | . | 8.2 | . | . | 5.8 | . | . | . | . | . | . | . | . | . | . | . | . | . | 2.7 | . | . | . | 1.0 | . | . | . | . | . | . | 0.0 | 20.7 | 28 | − 54 | 5 | 5 | 3 | 10 |
| | Mangfall | Stuben | 874 | 3.8 | . | 16.0 | 3.5 | . | 8.5 | . | . | . | . | . | . | . | . | . | . | . | . | . | 4.0 | . | . | . | 2.0 | . | . | . | . | . | . | 2.4 | 40.2 | 33 | − 83 | 7 | 7 | 4 | 31 |
| | | Dorf Kreuth | 790 | 6.0 | . | 16.2 | 5.0 | . | 6.5 | 3.0 | . | . | . | . | . | . | . | . | . | . | . | . | 1.6 | . | . | . | 1.0 | . | . | . | . | . | 0.6 | 1.8 | 41.7 | 33 | − 86 | 9 | 8 | 4 | 31 |
| | | Bauer in der Au | 905 | 1.4 | . | 20.1 | 4.2 | . | 2.1 | 9.4 | . | . | . | . | . | . | . | . | . | . | . | . | 1.4 | . | . | . | . | . | . | . | . | . | . | 1.0 | 39.6 | 30 | − 93 | 7 | 7 | 5 | 31 |
| | | Tegernsee | 727 | 3.3 | . | 16.2 | 3.8 | . | 7.7 | 0.4 | . | . | . | . | . | . | . | . | . | . | . | . | 2.0 | . | . | . | 0.5 | . | . | . | . | . | 0.1 | 0.9 | 31.6 | 33 | − 64 | 9 | 5 | 6 | 13 |
| | | Miesbach | 710 | 4.3 | . | 14.8 | 3.4 | . | 2.4 | 4.0 | . | . | . | . | . | . | . | 0.0 | . | . | . | . | 2.3 | . | . | . | 0.3 | . | . | . | . | . | 1.3 | 7.0 | 39.8 | 45 | − 49 | 9 | 8 | 6 | 23 |
| | | Taubenberg | 825 | 5.2 | . | 16.5 | 2.4 | . | 6.0 | 0.2 | . | . | . | . | . | . | . | . | . | . | . | . | 1.2 | . | . | . | 0.0 | . | . | . | . | . | 1.8 | 1.7 | 35.0 | 43 | − 47 | 8 | 6 | 3 | 17 |
| | | Neuhelfendorf | 665 | 1.0 | . | 5.8 | 0.7 | . | 11.0 | 1.4 | . | . | . | . | . | . | . | . | . | . | . | . | 1.0 | . | . | . | 0.5 | . | . | . | . | . | 0.1 | 0.1 | 21.6 | | | 9 | 5 | 6 | 6 |
| | | Kloaschau | 907 | Sammelmessung | | | | | | | | | | | | | | | | | | | | | | | | | | | | | 36.5 | 35 | − 69 | | | | |
| | | Bayrischzell | 800 | 3.3 | . | 12.0 | 8.4 | . | . | 5.3 | . | . | . | . | . | 1.7 | . | . | . | . | . | . | 1.4 | . | . | . | 0.6 | . | . | . | . | . | . | 2.7 | 35.4 | 36 | − 62 | 8 | 7 | 4 | 31 |
| | | Wendelsteinhaus | 1718 | 12.6 | 4.2 | 16.4 | 6.1 | . | 4.2 | 6.4 | . | . | . | . | . | 1.7 | . | . | . | . | . | . | 6.1 | . | . | . | 1.6 | . | . | . | . | . | . | . | 59.3 | | | 9 | 9 | 7 | 31 |
| | | Neuhaus b. Schliersee | 792 | 0.6 | . | 16.2 | 5.9 | . | 9.4 | 1.6 | . | . | . | . | . | . | . | . | . | . | . | . | 1.0 | . | . | . | 0.2 | . | . | . | . | . | . | 1.0 | 35.9 | 33 | − 73 | 8 | 6 | 6 | 8 |
| | | Sandbichl-Winkl | 782 | 4.3 | . | 17.2 | 2.8 | . | 11.0 | 0.5 | . | . | . | . | . | 0.0 | . | . | . | . | . | . | 0.3 | . | . | . | 0.0 | . | . | . | . | . | . | 0.7 | 36.8 | 38 | − 61 | 7 | 4 | 10 | 12 |
| | | Groß-Seeham | 652 | 3.5 | . | 9.8 | 2.8 | . | 12.4 | 2.0 | . | . | . | . | . | . | . | . | . | . | . | . | 1.8 | . | . | . | 0.3 | . | . | . | . | . | 1.3 | 0.5 | 34.4 | 45 | − 41 | 9 | 7 | 6 | 9 |
| | | Irschenberg | 740 | 1.8 | . | 10.6 | . | . | 9.6 | 2.0 | . | . | . | . | . | . | . | . | . | . | . | . | 0.8 | . | . | . | . | . | . | . | . | . | 0.2 | 1.2 | 26.2 | 40 | − 39 | 7 | 5 | 4 | 13 |
| | | Rosenheim | 446 | 2.6 | . | 8.6 | 1.0 | . | 5.8 | 0.9 | . | . | . | . | . | . | . | . | . | . | . | . | 1.6 | . | . | . | 0.7 | . | . | . | . | . | . | 1.4 | 22.6 | 40 | − 35 | 8 | 6 | 4 | 7 |
| | Mangfall bis Alz | Ebersberg | 565 | 5.6 | . | 10.1 | . | . | 7.3 | . | . | . | . | . | . | . | . | . | . | . | . | . | 2.0 | . | . | 0.3 | . | . | . | . | . | . | 1.2 | 0.0 | 26.5 | 43 | − 36 | 6 | 5 | 2 | . |
| | | Gabersee | 500 | 0.9 | . | 6.0 | . | . | 9.1 | 0.1 | . | . | . | . | . | . | . | . | . | . | . | . | 0.0 | . | . | . | 1.2 | . | . | . | . | . | 0.4 | 0.5 | 18.2 | | | 7 | 3 | 3 | 5 |
| | | Haag i. Obb. | 564 | 1.8 | 0.9 | 8.7 | . | 0.8 | 10.0 | 0.6 | . | . | . | . | . | . | . | . | . | . | . | . | . | . | . | . | . | . | . | . | . | 0.4 | 0.6 | 0.8 | 24.6 | 36 | − 45 | 9 | 3 | 9 | 9 |
| | | Schnaitsee | 600 | 1.2 | . | 3.1 | . | . | 3.8 | . | . | . | . | . | . | . | . | . | . | . | . | . | 0.1 | . | . | . | . | . | . | . | . | . | 0.1 | 1.9 | 10.2 | 13 | − 70 | 6 | 4 | 4 | 5 |
| | | Mühldorf | 382 | 1.4 | . | 5.2 | . | . | 6.5 | 1.4 | . | . | . | . | . | . | . | . | . | . | . | . | . | . | . | . | 0.3 | 0.2 | . | . | . | . | . | 0.8 | 15.8 | 30 | − 38 | 7 | 4 | 2 | 5 |
| | | Isen | 500 | 4.7 | . | 8.2 | . | . | 9.2 | . | . | . | . | . | . | . | . | . | . | . | . | . | . | . | . | . | . | . | . | . | . | . | . | . | 22.1 | 34 | − 42 | 3 | 3 | 2 | 5 |
| | | Dorfen | 460 | 0.4 | . | 5.6 | . | . | 9.5 | 1.3 | . | . | . | . | . | 0.5 | . | . | . | . | 0.3 | . | 1.0 | . | . | . | . | 0.9 | . | . | . | . | 0.9 | . | 20.4 | 29 | − 49 | 9 | 4 | 3 | 6 |
| | Alz | Seegatterl | 715 | 7.7 | . | 10.0 | 9.2 | . | 3.4 | 8.7 | . | . | . | . | . | . | . | . | . | . | . | . | 2.2 | . | . | . | 0.5 | 0.0 | . | . | . | . | 0.1 | 1.5 | 43.3 | | | 9 | 7 | 7 | 31 |
| | | Reit i. W. | 672 | 7.2 | . | 14.1 | 2.4 | . | 1.9 | 6.1 | . | . | . | . | . | . | . | . | 0.1 | . | . | . | 1.9 | . | . | . | 0.6 | 0.2 | . | . | . | . | 0.1 | 1.8 | 36.4 | 33 | − 74 | 11 | 7 | 8 | 31 |
| | | Schleching | 570 | 7.9 | . | 13.9 | 2.5 | . | 4.9 | 9.7 | . | . | . | . | . | . | . | . | . | . | . | . | 1.4 | . | . | . | . | . | . | . | . | . | . | 2.5 | 42.8 | 35 | − 79 | 7 | 7 | 5 | 22 |
| | | Staudach | 540 | 3.9 | . | 13.4 | 0.2 | . | 8.2 | 1.8 | . | . | . | . | . | . | . | . | . | . | . | . | 1.1 | . | . | . | 1.8 | . | 0.1 | . | . | . | . | 1.6 | 32.1 | 40 | − 48 | 9 | 7 | 5 | 8 |
| | | Maria Eck | 892 | 7.8 | . | 19.2 | . | . | 6.7 | . | . | . | . | . | . | . | . | . | . | . | . | . | . | . | . | . | 4.2 | . | . | . | . | . | . | 4.0 | 41.9 | 42 | − 57 | 5 | 5 | 4 | 30 |
| | | Sachrang | 740 | 6.5 | . | 10.4 | 2.4 | . | . | . | . | . | . | . | . | . | . | . | . | . | . | . | 12.4 | . | . | . | 0.3 | . | . | . | . | . | 0.2 | 1.4 | 33.6 | 31 | − 76 | 7 | 5 | 5 | 31 |
| | | Grattenbach | 700 | 5.7 | . | 18.2 | 1.2 | . | . | 17.1 | . | . | . | . | . | 0.5 | . | . | . | . | . | . | 2.9 | . | . | . | 0.4 | . | . | . | . | . | . | 1.2 | 37.2 | 27 | − 98 | 8 | 6 | 6 | 31 |
| | | Prien-Stock | 520 | 4.9 | . | 12.4 | 1.1 | . | 9.8 | 1.7 | . | . | . | . | . | . | . | . | . | . | . | . | 1.7 | . | . | . | 1.7 | . | . | . | . | . | 0.0 | 1.4 | 34.7 | 42 | − 48 | 8 | 8 | 6 | 10 |
| | | Bernau | 522 | 5.3 | . | 13.9 | 1.2 | . | 12.7 | 1.6 | . | . | . | . | . | . | . | . | . | . | . | . | 2.0 | . | . | . | 2.0 | . | . | . | . | . | 0.2 | 1.0 | 40.0 | 47 | − 45 | 9 | 8 | 6 | 16 |
| | | Herrenchiemsee | 539 | 4.7 | . | 12.8 | 1.5 | . | 10.2 | 0.9 | . | . | . | . | . | . | . | . | . | . | . | . | 1.7 | . | . | . | 1.7 | . | . | . | . | . | 0.1 | 1.2 | 34.8 | 44 | − 45 | 9 | 7 | 4 | 8 |
| | | Seebruck | 528 | 2.7 | . | 10.1 | 0.6 | . | 6.1 | 0.4 | . | . | . | . | . | . | . | . | . | . | . | . | 1.2 | . | . | . | 0.8 | . | . | . | . | . | 0.2 | 0.5 | 22.6 | 28 | − 59 | 9 | 4 | 5 | 6 |
| | | Ruhpolding | 664 | 10.5 | . | 12.4 | 1.3 | . | 11.3 | | . | . | . | . | . | . | . | . | . | . | . | . | 1.8 | . | . | . | 1.4 | . | . | . | . | . | . | 2.4 | 41.1 | 35 | − 76 | 8 | 8 | 5 | 17 |
| | | Inzell | 695 | 8.4 | . | 15.5 | 2.3 | . | 7.0 | 3.1 | . | . | . | . | . | . | . | . | . | . | . | . | 1.8 | . | . | . | 1.9 | . | . | . | . | . | . | 1.8 | 41.8 | 36 | − 76 | 8 | 8 | 5 | 31 |
| | | Traunstein (Realsch.) | 597 | 5.0 | . | 13.2 | 5.2 | . | 5.2 | 2.4 | . | . | . | . | . | . | . | . | . | . | . | . | 1.7 | . | . | . | . | 1.3 | . | . | . | . | 1.2 | 1.8 | 37.0 | 36 | − 66 | 9 | 9 | 6 | 12 |
| | | Trostberg | 486 | 1.1 | . | 10.2 | 0.2 | . | 7.7 | 0.9 | . | . | . | . | . | . | . | . | . | . | . | . | 0.4 | . | . | . | 0.2 | 0.2 | . | . | . | . | 0.3 | 0.6 | 21.8 | 31 | − 49 | 10 | 3 | 4 | 7 |
| | | Engelsberg | 490 | 1.5 | . | 7.1 | . | . | 11.4 | 0.1 | . | . | . | . | . | . | . | . | . | . | . | . | 1.1 | . | . | . | 0.8 | . | . | . | . | . | 0.2 | 1.0 | 23.2 | | | 8 | 5 | 5 | 6 |

## Dezember — Tägliche Niederschlagshöhen in Millimetern, gemessen um 7 Uhr morgens — 1942

| Flußgebiet | | Ort | Seehöhe m | 1 | 2 | 3 | 4 | 5 | 6 | 7 | 8 | 9 | 10 | 11 | 12 | 13 | 14 | 15 | 16 | 17 | 18 | 19 | 20 | 21 | 22 | 23 | 24 | 25 | 26 | 27 | 28 | 29 | 30 | 31 | Monatssumme mm | Monatssumme % der Norm. | Abweichung v. d. Norm. | Zahl der Tage mit Niederschl. ≧0.1 | Niederschl. ≧1.0 | * ≧0.1 | ▣ |
|---|---|---|---|---|---|---|---|---|---|---|---|---|---|---|---|---|---|---|---|---|---|---|---|---|---|---|---|---|---|---|---|---|---|---|---|---|---|---|---|---|
| Inn | Salzach | Hintersee b. Bchtg. | 805 | 5.0 | . | 25.6 | 4.0 | . | 1.6 | 8.0 | . | . | . | . | . | . | . | . | . | . | . | . | 4.0 | . | . | . | 5.3 | . | . | . | . | . | . | 3.4 | 56.9 | 50 | − 56 | 8 | 8 | 6 | 31 |
| | | Wimbachschloß | 940 | 0.2 | . | 21.4 | . | . | . | 29.8 | . | . | . | . | . | . | . | . | . | . | . | . | 1.2 | . | . | . | 0.6 | . | . | . | . | . | . | . | 53.2 | | | 5 | 3 | 4 | 31 |
| | | Loipl-Rothenlehen | 830 | 5.7 | . | 18.2 | 2.3 | . | 3.4 | 8.1 | . | . | . | . | . | . | . | . | . | . | . | . | 2.4 | . | . | . | 1.3 | . | . | . | . | . | 3.4 | | 44.8 | 38 | − 72 | 9 | 9 | 4 | 31 |
| | | Berchtesgaden-Bischh. | 624 | 4.3 | . | 10.8 | 3.4 | . | 3.4 | 6.3 | . | . | . | . | . | . | . | . | . | . | . | . | 3.4 | . | . | . | 1.8 | . | . | . | . | . | 0.1 | 0.8 | 34.3 | 35 | − 64 | 9 | 7 | 5 | 15 |
| | | Purtschellerhaus | 1770 | Sammelmessung | | | | | | | | | | | | | | | | | | | | | | | | | | | | | *100.0* | | | | | | |
| | | Schellenberg | 540 | 5.1 | . | 14.3 | 2.1 | . | 2.4 | 9.1 | . | . | . | . | . | . | . | . | . | . | . | . | . | . | . | . | 1.0 | . | . | . | . | . | . | 3.2 | 37.2 | 32 | − 79 | 7 | 7 | 4 | 31 |
| | Salzach, Saalach | Traunsteiner Hütte | 1580 | 3.9 | . | 18.9 | 2.2 | . | 3.8 | 5.9 | . | . | . | . | . | . | . | . | . | . | . | . | . | 3.1 | . | . | . | 2.1 | . | . | . | . | . | 1.8 | 3.1 | 44.8 | | | 9 | 9 | 7 | 31 |
| | | Weißbach | 611 | 6.2 | . | 14.9 | . | . | 4.1 | 6.4 | . | . | . | . | . | . | . | . | . | . | . | . | 1.4 | . | . | . | 3.0 | . | . | . | . | . | . | 2.1 | 38.1 | 30 | − 90 | 7 | 7 | 7 | 31 |
| | | Schwarzbachwacht | 868 | 4.8 | . | 17.4 | 4.9 | . | 4.0 | 7.4 | . | . | . | . | . | . | . | . | . | . | . | . | 2.8 | . | . | . | 2.0 | 0.0 | . | . | . | . | 0.3 | 4.4 | 48.0 | 39 | − 75 | 9 | 8 | 8 | 31 |
| | | Jettenberg | 510 | 3.5 | . | 13.5 | . | . | . | 10.0 | . | . | . | . | . | . | . | . | . | . | . | . | 3.4 | . | . | . | 1.5 | 0.0 | . | . | . | . | . | 2.1 | 34.4 | 29 | − 85 | 7 | 6 | 5 | 31 |
| | | Predigtstuhl | 1578 | 4.6 | . | 14.0 | 1.6 | . | 2.2 | 6.4 | . | . | . | . | . | . | . | . | . | . | . | . | 1.5 | . | . | . | 1.0 | . | . | . | . | . | . | 2.4 | 33.7 | . | | 8 | 8 | 8 | 31 |
| | | Reichenhall, Bad | 468 | 4.7 | . | 13.5 | 1.7 | . | 1.2 | 6.5 | . | . | . | . | . | . | . | . | . | . | . | . | 1.0 | . | . | . | 1.2 | . | . | . | . | . | . | 1.2 | 26.3 | 26 | − 74 | 8 | 8 | 5 | 12 |
| | Salzach | Ainring | 430 | 3.6 | . | 10.3 | 0.9 | . | 1.9 | 0.2 | . | . | . | . | . | . | . | . | . | . | . | . | 0.7 | . | . | . | 3.9 | . | . | . | . | . | . | 1.1 | 22.6 | | | 8 | 5 | 7 | 7 |
| | | Oberteisendorf | 522 | 4.1 | . | 15.5 | 0.5 | . | 9.0 | 1.2 | . | . | . | . | . | . | . | . | . | . | . | . | 0.8 | . | . | . | 3.2 | . | . | . | . | . | 0.2 | 2.7 | 37.2 | 33 | − 75 | 9 | 6 | 5 | 10 |
| | | Laufen | 400 | . | . | 11.9 | . | . | *10.0* | | . | . | . | . | . | . | . | . | . | . | . | . | . | . | . | . | . | . | . | . | . | . | . | 21.9 | 30 | − 51 | 3 | 3 | . | . |
| | | Waging | 465 | . | . | 10.5 | . | . | 8.9 | 1.2 | . | . | . | . | . | . | . | . | . | . | . | . | 1.1 | . | . | . | . | . | . | . | . | . | 0.9 | 0.3 | 22.9 | 29 | − 56 | 6 | 4 | 3 | 2 |
| | | Würding | 321 | 1.6 | . | 4.2 | . | . | 7.6 | 0.0 | . | 0.1 | . | . | . | . | . | . | . | 0.1 | . | . | 0.2 | . | . | . | 0.4 | . | . | . | . | . | 0.2 | 0.6 | 15.0 | 24 | − 47 | 9 | 3 | 4 | 8 |
| | Rott | Oberbergkirchen | 490 | 1.0 | . | 5.0 | . | . | 7.5 | 2.2 | . | . | . | . | . | . | . | . | . | . | . | . | . | . | . | . | 3.0 | . | . | . | . | . | 0.4 | 1.1 | 20.2 | 41 | − 29 | 7 | 6 | 4 | 8 |
| | | Gangkofen | 440 | 0.5 | . | 3.7 | . | . | 8.5 | 0.9 | . | . | . | . | . | . | . | . | . | . | . | . | 0.6 | . | . | . | 1.6 | . | . | . | . | . | 0.2 | 0.1 | 16.1 | 28 | − 41 | 8 | 3 | 3 | 6 |
| | | Wurmannsquick | 509 | 0.5 | . | 4.6 | . | . | 7.4 | 0.7 | . | . | . | . | . | . | . | . | . | . | . | . | . | . | . | . | . | . | . | . | . | . | 0.1 | 0.8 | 14.1 | 24 | − 44 | 6 | 2 | 3 | 7 |
| | | Pfarrkirchen (Ndb.) | 381 | . | . | 4.6 | . | . | 6.5 | 1.1 | . | 0.4 | . | . | . | . | . | . | . | . | . | . | 1.2 | . | . | . | 1.1 | . | . | . | . | . | 0.1 | 0.3 | 15.3 | 25 | − 45 | 8 | 5 | 3 | 8 |
| Donau | Donau | Oberfrauenwald | 800 | 3.7 | . | 12.2 | . | 0.2 | 6.2 | 3.6 | . | 0.4 | . | . | . | . | . | . | . | . | . | . | . | . | . | . | 1.0 | . | . | . | . | . | 0.7 | 2.5 | 30.5 | 34 | − 60 | 9 | 6 | 6 | 31 |
| | | Obernzell | 290 | 1.6 | . | 9.8 | . | . | 7.2 | 3.3 | 0.3 | 0.7 | . | . | . | . | . | . | . | . | . | . | . | . | . | . | . | . | . | . | . | . | 0.8 | 1.4 | 25.1 | 33 | − 51 | 8 | 5 | 4 | 8 |
| | | Wegscheid | 721 | 2.6 | . | 6.1 | . | . | 10.8 | 7.3 | . | 0.5 | . | . | . | . | . | . | . | . | . | . | . | . | . | . | 0.6 | . | . | . | . | . | 0.7 | 1.5 | 30.1 | 27 | − 81 | 8 | 5 | 5 | 31 |

# 1942 Januar — Tägliche Schneehöhen in Zentimetern, gemessen um 7 Uhr morgens

| Flußgebiet | Ort | Seehöhe m | 1 | 2 | 3 | 4 | 5 | 6 | 7 | 8 | 9 | 10 | 11 | 12 | 13 | 14 | 15 | 16 | 17 | 18 | 19 | 20 | 21 | 22 | 23 | 24 | 25 | 26 | 27 | 28 | 29 | 30 | 31 |
|---|---|---|---|---|---|---|---|---|---|---|---|---|---|---|---|---|---|---|---|---|---|---|---|---|---|---|---|---|---|---|---|---|---|
| **Von der Memelgrenze bis zum Pregel** | | | | | | | | | | | | | | | | | | | | | | | | | | | | | | | | | |
| Memel | Ebenrode | 66 | 20 | 20 | 21 | 19 | 12 | 9 | 10 | 10 | 10 | 11 | 11 | 11 | 11 | 11 | 11 | 11 | 11 | 11 | 11 | 10 | 10 | 10 | 10 | 11 | 13 | 15 | 16 | 19 | 19 | 18 | 19 |
| | Beiningen | 52 | 21 | 20 | 25 | 25 | 18 | 14 | 15 | 15 | 15 | 15 | 15 | 15 | 15 | 15 | 15 | 15 | 16 | 16 | 15 | 15 | 15 | 15 | 15 | 15 | 15 | 15 | 16 | 17 | 17 | 17 | 18 |
| | Welmdeich | 1 | 15 | 15 | 17 | 17 | 10 | 5 | 5 | 5 | 7 | 8 | 8 | 8 | 8 | 8 | 8 | 8 | 8 | 8 | 8 | 8 | 8 | 8 | 8 | 8 | 8 | 8 | 8 | 8 | 8 | 8 | 8 |
| Haff | Conradswalde | 27 | 18 | 18 | 20 | 15 | 12 | 16 | 16 | 16 | 16 | 16 | 15 | 15 | 16 | 15 | 15 | 16 | 16 | 16 | 16 | 16 | 16 | 16 | 16 | 18 | 20 | 20 | 20 | 20 | 20 | 20 | 20 |
| | Rossitten | 2 | 17 | 21 | 21 | 24 | 12 | 12 | 12 | 12 | 13 | 13 | 13 | 22 | 22 | 22 | 22 | 22 | 22 | 22 | 22 | 22 | 22 | 22 | 22 | 22 | 22 | 22 | 24 | 24 | 24 | 24 | 25 |
| **Pregel** | | | | | | | | | | | | | | | | | | | | | | | | | | | | | | | | | |
| Angerapp | Arnswald | 224 | 17 | 19 | 23 | 23 | 23 | 24 | 27 | 26 | 25 | 25 | 24 | 23 | 24 | 23 | 24 | 23 | 24 | 24 | 24 | 24 | 24 | 24 | 23 | 23 | 23 | 25 | 30 | 31 | 31 | 31 | 40 | 45 |
| | Angerapp | 73 | 18 | 22 | 18 | 18 | 20 | 17 | 20 | 19 | 19 | 19 | 19 | 19 | 19 | 19 | 20 | 19 | 19 | 19 | 19 | 19 | 19 | 19 | 20 | 20 | 22 | 22 | 23 | 24 | 24 | 22 | 25 |
| | Rominten | 180 | 20 | 20 | 22 | 22 | 23 | 23 | 22 | 24 | 24 | 24 | 24 | 24 | 26 | 26 | 27 | 27 | 28 | 28 | 28 | 28 | 28 | 28 | 28 | 28 | 29 | 32 | 33 | 34 | 39 | 39 | 39 |
| | Insterburg | 35 | 30 | 20 | 25 | 25 | 22 | 20 | 18 | 17 | 16 | 16 | 16 | 17 | 16 | 16 | 15 | 15 | 15 | 15 | 12 | 12 | 12 | 12 | 12 | 12 | 12 | 12 | 14 | 14 | 12 | 16 |
| Inster | Wetterau | 42 | 11 | 12 | 15 | 15 | 12 | 12 | 12 | 12 | 13 | 13 | 13 | 14 | 14 | 14 | 15 | 15 | 15 | 15 | 15 | 15 | 15 | 15 | 15 | 16 | 17 | 17 | 18 | 18 | 20 | 20 | 20 | 20 |
| | Grünheide | 50 | Tabelle nicht mehr vorhanden | | | | | | | | | | | | | | | | | | | | | | | | | | | | | | |
| P. | Schulzenhof | 35 | 13 | 13 | 15 | 15 | 6 | 5 | 5 | 5 | 5 | 5 | 5 | 5 | 5 | 5 | 5 | 5 | 5 | 5 | 5 | 5 | 5 | 5 | 5 | 5 | 5 | 6 | 6 | 6 | 6 | 6 | 6 | 8 |
| Alle | Allenstein (Flugh.) | 133 | 19 | 17 | 17 | 16 | 15 | 13 | 10 | 12 | 12 | 12 | 12 | 12 | 12 | * | * | * | * | * | * | * | * | * | * | * | * | * | * | * | * | * | * | * |
| | Heilsberg | 83 | 8 | 8 | 10 | 7 | 4 | 3 | 3 | 3 | 3 | 3 | 3 | 3 | 3 | 3 | 3 | 3 | 3 | 3 | 3 | 3 | 3 | 3 | 3 | 5 | 5 | 8 | 8 | 7 | 7 | 7 | 8 | 9 |
| | Rastenburg (Stadt) | 103 | 15 | 17 | 19 | 19 | 15 | 10 | 10 | 10 | 10 | 10 | 10 | 10 | 10 | 10 | 11 | 11 | 11 | 11 | 10 | 10 | 10 | 10 | 10 | 14 | 14 | 16 | 16 | 16 | 16 | 16 | 16 | 20 |
| | Engelstein | 90 | 24 | 24 | 28 | 28 | 16 | 13 | 13 | 13 | 13 | 13 | 13 | 13 | 13 | 13 | 13 | 13 | 13 | 13 | 13 | 13 | 13 | 13 | 13 | 13 | 13 | 14 | 14 | 14 | 14 | 14 | 14 | 17 |
| | Allenburg | 10 | 18 | 18 | 22 | 22 | 15 | 10 | 10 | 10 | 10 | 10 | 9 | 9 | 9 | 8 | 8 | 8 | 8 | 8 | 8 | 8 | 8 | 8 | 8 | 9 | 9 | 10 | 11 | 11 | 11 | 11 | 11 | 15 |
| Pregel | Tapiau | 11 | 23 | 20 | 24 | 18 | 5 | 7 | 12 | 15 | 15 | 14 | 14 | 14 | 15 | 15 | 15 | 15 | 15 | 14 | 14 | 13 | 13 | 13 | 16 | 16 | 18 | 19 | 19 | 19 | 19 | 18 | 23 |
| | Königsberg-Devau | 20 | 20 | 20 | 26 | 25 | 6 | 4 | 6 | 6 | 6 | 6 | 6 | 6 | 7 | 7 | 9 | 9 | 10 | 10 | 10 | 10 | 10 | 10 | 14 | 14 | 14 | 14 | 14 | 17 | 17 | 17 | 18 |
| **Vom Pregel bis zur Weichsel** | | | | | | | | | | | | | | | | | | | | | | | | | | | | | | | | | |
| Frisches Haff | Mühlhausen | 36 | Tabelle nicht mehr vorhanden | | | | | | | | | | | | | | | | | | | | | | | | | | | | | | |
| | Silberbach | 170 | 22 | 23 | 23 | 25 | 19 | 19 | 19 | 19 | 19 | 19 | 19 | 19 | 19 | 19 | 19 | 19 | 19 | 19 | 19 | 19 | 19 | 20 | 20 | 20 | 20 | 20 | 20 | 20 | 20 | 21 | 22 |
| | Klenau | 8 | 10 | 11 | 11 | 6 | 0 | 2 | 3 | * | * | * | * | * | * | * | * | * | * | * | * | * | * | * | * | 8 | 8 | 10 | 10 | 11 | 11 | 11 | 11 | 12 |
| | Baumgart | 165 | 37 | 35 | 40 | 40 | 32 | 32 | 32 | 30 | 27 | 27 | 27 | 27 | 27 | 25 | 25 | 25 | 25 | 25 | 25 | 25 | 23 | 23 | 23 | 23 | 30 | 33 | 33 | 37 | 37 | 37 | 37 |
| | Altstadt | 55 | 20 | 18 | 18 | 13 | 12 | 5 | 5 | 5 | 5 | 5 | 5 | 5 | 5 | 5 | 5 | 5 | 5 | 5 | 5 | 5 | 5 | 5 | 5 | 6 | 7 | 7 | 8 | 8 | 9 | 10 | 10 | 11 |
| | Marienwerder | 52 | 24 | 24 | 23 | 21 | 13 | 8 | 8 | 8 | 8 | 8 | 8 | 8 | 8 | 8 | 8 | 8 | 9 | 9 | 9 | 10 | 10 | 10 | 11 | 12 | 13 | 13 | 14 | 14 | 14 | 17 | 19 |
| | Neukrug | 6 | 16 | 15 | 16 | 13 | 10 | 8 | 8 | 8 | 8 | 8 | 8 | 8 | 8 | 8 | 8 | 8 | 8 | 8 | 7 | 7 | 7 | 7 | 13 | 14 | 15 | 16 | 16 | 17 | 17 | 17 | 18 |
| **Weichsel** | | | | | | | | | | | | | | | | | | | | | | | | | | | | | | | | | |
| Narew | Lyck | 139 | 8 | 8 | 8 | 8 | 10 | 10 | 13 | 13 | 13 | 13 | 14 | 14 | 14 | 14 | 14 | 14 | 14 | 14 | 14 | 14 | 14 | 14 | 14 | 14 | 14 | 14 | 18 | 18 | 18 | 17 | 17 | 17 |
| | Treuburg | 164 | 21 | 19 | 22 | 20 | 24 | 25 | 26 | 26 | 26 | 26 | 25 | 25 | 24 | 24 | 25 | 26 | 24 | 24 | 23 | 23 | 23 | 23 | 22 | 23 | 27 | 26 | 26 | 26 | 25 | 24 | 29 |
| | Nikolaiken | 131 | 15 | 15 | 16 | 16 | 15 | 14 | 14 | 13 | 13 | 13 | 12 | 12 | 11 | 11 | 11 | 11 | 11 | 11 | 11 | 11 | 11 | 11 | 13 | 14 | 16 | 17 | 17 | 18 | 18 | 18 | 19 |
| | Gehlenburg | 138 | 11 | 11 | 15 | 15 | 15 | 17 | 17 | 17 | 17 | 17 | 17 | 17 | 17 | 17 | 17 | 17 | 17 | 17 | 17 | 17 | 17 | 17 | 17 | 17 | 19 | 20 | 20 | 21 | 21 | 21 | 21 | 21 |
| | Ortelsburg | 146 | 17 | 16 | 18 | 17 | 15 | 12 | 11 | 11 | 11 | 12 | 12 | 12 | 12 | 12 | 12 | 12 | 12 | 13 | 13 | 13 | 13 | 13 | 13 | 17 | 18 | 18 | 20 | 20 | 20 | 20 | 21 | 22 |
| | Platteinen | 159 | 10 | 10 | 12 | 11 | 8 | 6 | 6 | 6 | 6 | 6 | 6 | 6 | 5 | 5 | 5 | 5 | 5 | 5 | 5 | 6 | 6 | 6 | 8 | 11 | 14 | 15 | 14 | 14 | 14 | 25 | 28 |
| | Osterode (Ostpr.) | 125 | 19 | 19 | 20 | 18 | 11 | 10 | 9 | 9 | 9 | 9 | 9 | 9 | 8 | 8 | 8 | 8 | 8 | 8 | 8 | 8 | 8 | 8 | 8 | 11 | 12 | 13 | 13 | 13 | 13 | 12 | 14 | 14 |
| | Gilgenburg | 181 | 10 | 10 | 12 | 10 | 9 | 8 | 8 | 8 | 8 | 8 | 8 | 8 | 7 | 7 | 7 | 7 | 7 | 7 | 7 | 7 | 7 | 7 | 7 | 7 | 8 | 8 | 8 | 8 | 8 | 8 | 9 | 10 |
| Weichsel | Reinwasser | 185 | 25 | 25 | 18 | 15 | 12 | 8 | 8 | 8 | 8 | 9 | 9 | 9 | 9 | 9 | 9 | 9 | 9 | 9 | 10 | 10 | 10 | 10 | 10 | 12 | 12 | 12 | 12 | 13 | 15 | 15 | 18 | 18 |
| | Neuguth | 146 | 4 | 3 | 2 | 2 | 2 | 2 | 2 | 2 | 2 | 2 | 2 | 2 | 2 | 2 | 2 | 2 | 2 | 2 | 2 | 2 | 2 | 2 | 2 | 2 | 2 | 3 | 3 | 3 | 3 | 12 | 14 | 14 |

## Wassergehalt um 7 Uhr

oben: Ausgestochene Schneehöhe in cm
unten: Gesamtwassergehalt in mm

| | 1. | 5. | 8. | 12. | 15. | 19. | 22. | 26. | 29. |
|---|---|---|---|---|---|---|---|---|---|
| **Insterburg** | 30 | 22 | 17 | 17 | 15 | 12 | 12 | 12 | 14 |
| | 38.8 | 43.2 | 31.5 | 37.0 | 33.8 | 28.8 | 25.6 | 28.7 | 29.1 |
| **Rastenburg** | 15 | 15 | 10 | 10 | 11 | 10 | 10 | 16 | 16 |
| | 30.1 | 24.3 | 16.7 | 17.0 | 20.3 | 17.9 | 20.2 | 30.5 | 30.0 |
| **Königsberg-Devau** | 20 | 6 | 6 | 6 | 9 | 10 | 10 | 14 | 17 |
| | 29.7 | 8.9 | 8.9 | 8.7 | 12.4 | 15.8 | 16.8 | 17.0 | 19.0 |
| **Marienwerder** | 22 | 4. 13 | 8 | 8 | 7 | 8 | | 10 | 12 |
| | 26.3 | 32.0 | 22.1 | 21.6 | 19.1 | 22.1 | | 18.4 | 22.1 |
| **Treuburg** | 25 | 26 | 26 | 23 | 23 | 23 | 23 | 25 | 25 |
| | 45.5 | 51.1 | 48.2 | 55.2 | 56.0 | 56.4 | 58.0 | 61.0 | 61.5 |
| **Osterode** | 19 | 11 | 9 | 9 | 8 | 8 | 24. 12 | 13 | 11 |
| | 28.0 | 26.0 | 22.0 | 22.0 | 19.0 | 19.0 | 25.0 | 26.0 | 22.0 |
| **Gilgenburg** | 15 | 11 | 20 | 18 | 16 | 16 | 18 | 21 | 18 |
| | 21.3 | 26.5 | 46.2 | 41.2 | 36.7 | 35.4 | 39.4 | 44.5 | 38.3 |

## 1942 Januar — Tägliche Schneehöhen in Zentimetern, gemessen um 7 Uhr morgens

| Fluß-gebiet | Ort | See-höhe m | 1 | 2 | 3 | 4 | 5 | 6 | 7 | 8 | 9 | 10 | 11 | 12 | 13 | 14 | 15 | 16 | 17 | 18 | 19 | 20 | 21 | 22 | 23 | 24 | 25 | 26 | 27 | 28 | 29 | 30 | 31 |
|---|---|---|---|---|---|---|---|---|---|---|---|---|---|---|---|---|---|---|---|---|---|---|---|---|---|---|---|---|---|---|---|---|---|
| | **Von der Weichsel bis zum Stettiner Haff** | | | | | | | | | | | | | | | | | | | | | | | | | | | | | | | | |
| Ostsee | Chinow | 63 | 17 | 14 | 13 | 12 | 10 | 14 | 14 | 14 | 14 | 14 | 14 | 14 | 14 | 14 | 20 | 26 | 26 | 26 | 26 | 26 | 26 | 26 | 26 | 26 | 26 | 26 | 26 | 27 | 27 | 27 | |
| | Mühlental | 120 | 25 | 24 | 25 | 26 | 23 | 22 | 22 | 22 | 22 | 23 | 23 | 23 | 23 | 23 | 24 | 24 | 24 | 23 | 23 | 23 | 22 | 22 | 31 | 32 | 32 | 32 | 31 | 31 | 33 | 34 | 35 |
| | Lojow | 61 | 17 | 17 | 15 | 10 | 6 | 10 | 10 | 8 | 8 | 8 | 8 | 8 | 8 | 8 | 8 | 10 | 10 | 12 | 12 | 12 | 12 | 12 | 10 | 20 | 21 | 21 | 21 | 25 | 25 | 23 | 23 | 23 |
| | Bernsdorf | 150 | 15 | 14 | 12 | 11 | 8 | 6 | 6 | 5 | 5 | 6 | 6 | 6 | 6 | 6 | 6 | 6 | 7 | 7 | 7 | 7 | 6 | 7 | 7 | 8 | 8 | 9 | 9 | 9 | 9 | 9 | 10 | 13 |
| | Zuckers | 113 | 22 | 16 | 10 | 7 | 10 | 10 | 13 | 13 | 17 | 17 | 17 | 16 | 16 | 16 | 16 | 16 | 15 | 15 | 16 | 16 | 16 | 16 | 16 | 16 | 21 | 23 | 23 | 23 | 23 | 23 | 22 | 22 |
| | Altkrakow | 25 | 10 | 10 | 5 | Fl. | Fl. | Fl. | Fl. | Fl. | Fl. | Fl. | Fl. | Fl. | Fl. | Fl. | 5 | 10 | 10 | 10 | 10 | 10 | 10 | 15 | 15 | 30 | 40 | 40 | 35 | 35 | 35 | 35 | 35 | 35 |
| | Cronau | 60 | 14 | 11 | 9 | 9 | 8 | 9 | 9 | 9 | 9 | 9 | 9 | 9 | 9 | 9 | 10 | 10 | 10 | 10 | 10 | 10 | 10 | 10 | 21 | 31 | 31 | 31 | 31 | 31 | 32 | 36 | 37 |
| Persante | Polzin | 95 | 20 | 23 | 20 | 18 | Fl. | Fl. | Fl. | Fl. | Fl. | 1 | 1 | Fl. | Fl. | Fl. | Fl. | 1 | 1 | 2 | 1 | Fl. | Fl. | Fl. | 4 | 15 | 18 | 18 | 19 | 18 | 18 | 20 | 20 |
| | Belgard | 25 | 15 | 15 | 10 | 8 | 3 | 0 | 0 | 0 | 0 | 0 | 0 | 0 | 0 | 0 | 0 | 1 | 1 | 5 | 5 | 5 | 5 | 5 | 15 | 17 | 15 | 15 | 15 | 15 | 15 | 16 | 18 |
| | Bublitz | 150 | 9 | 10 | 8 | 5 | 3 | 3 | 3 | 3 | 3 | 4 | 4 | 4 | 4 | 4 | 4 | 4 | 4 | 4 | 4 | 4 | 4 | 4 | 8 | 11 | 11 | 11 | 11 | 11 | 11 | 14 | 16 |
| Rega | Muhlendorf | 100 | 8 | 6 | 3 | ⊠ | ⊠ | 2 | 2 | 2 | 2 | 2 | 1 | 1 | 1 | 1 | 1 | 1 | 1 | 1 | 1 | 1 | 1 | 1 | 1 | 2 | 3 | 2 | 2 | 2 | 2 | 3 | 4 |
| | Sternin | 35 | 23 | 23 | 12 | 9 | Fl. | 6 | 7 | 6 | 5 | 6 | 5 | 5 | 4 | 4 | 5 | 6 | 5 | 8 | 8 | 6 | 6 | 6 | 9 | 20 | 20 | 18 | 18 | 17 | 18 | 19 | 19 |
| | **Oder** | | | | | | | | | | | | | | | | | | | | | | | | | | | | | | | | |
| Quelle bis Glatzer Neiße | Turkau | 300 | Fl. | Fl. | 9 | 9 | 9 | 9 | 13 | 13 | 25 | 25 | 35 | 38 | 40 | 35 | 36 | 36 | 35 | 35 | 33 | 31 | 31 | 30 | 30 | 30 | 35 | 37 | 37 | 38 | 42 | 42 | 38 |
| | Ruderswald | 200 | 22 | 23 | 25 | 18 | 16 | 13 | 15 | 15 | 26 | 28 | 30 | 32 | 30 | 27 | 28 | 27 | 27 | 26 | 26 | 27 | 28 | 29 | 28 | 28 | 28 | 39 | 39 | 37 | 37 | 37 | 36 |
| | Neudorf, Kr. Leobschütz | 255 | 4 | 6 | 6 | 6 | 6 | 6 | 6 | 10 | 13 | 13 | 30 | 30 | 28 | 28 | 31 | 30 | 30 | 30 | 28 | 28 | 28 | 28 | 26 | 26 | 26 | 27 | 27 | 27 | 27 | 25 | 25 |
| | Schönblick | 210 | 15 | 14 | 12 | 9 | 6 | 7 | 8 | 8 | 20 | 25 | 28 | 27 | 26 | 25 | 26 | 25 | 26 | 26 | 26 | 25 | 24 | 25 | 26 | 25 | 28 | 34 | 38 | 42 | 42 | 40 | 38 |
| | Kl. Rauden | 210 | 15 | 17 | 17 | 17 | 14 | 16 | 17 | 17 | 30 | 31 | 35 | 35 | 34 | 34 | 32 | 30 | 30 | 30 | 31 | 32 | 32 | 32 | 32 | 36 | 38 | 38 | 34 | 30 | 30 | 28 | |
| | Beuthen | 282 | 18 | 20 | 20 | 13 | 12 | 12 | 14 | 13 | 20 | 21 | 25 | 25 | 22 | 22 | 22 | 22 | 22 | 23 | 22 | 22 | 22 | 23 | 22 | 21 | 21 | 27 | 27 | 27 | 27 | 27 | 27 |
| | Tost | 256 | 26 | 26 | 25 | 25 | 25 | 25 | 25 | 25 | 27 | 28 | 30 | 30 | 30 | 30 | 30 | 30 | 30 | 30 | 30 | 30 | 30 | 30 | 30 | 30 | 30 | 38 | 38 | 38 | 37 | 36 | 36 |
| | Gnadenfeld | 237 | 12 | 14 | 14 | 13 | 12 | 12 | 14 | 13 | 20 | 22 | 28 | 25 | 23 | 23 | 23 | 23 | 23 | 22 | 22 | 22 | 22 | 23 | 22 | 22 | 22 | 28 | 27 | 27 | 25 | 23 | 23 |
| | Hohenkirch | 325 | 30 | 35 | 32 | 30 | 30 | 30 | 30 | 30 | 35 | 40 | 50 | 48 | 45 | 45 | 45 | 45 | 45 | 42 | 42 | 42 | 40 | 40 | 36 | 35 | 35 | 45 | 40 | 45 | 35 | 35 | 35 |
| | Arnoldsdorf | 367 | 30 | 40 | 50 | 8 | 16 | 16 | 26 | 10 | 21 | 30 | 52 | 58 | 58 | 55 | 59 | 59 | 59 | 59 | 60 | 60 | 60 | 60 | 60 | 60 | 60 | 69 | 65 | 68 | 65 | 65 | 65 |
| | Ober Glogau | 202 | 6 | 7 | 5 | 3 | 3 | 4 | 3 | 3 | 11 | 10 | 13 | 13 | 10 | 9 | 8 | 8 | 7 | 7 | 7 | 7 | 7 | 7 | 7 | 7 | 7 | 9 | 9 | 9 | 9 | 9 | 19 |
| | Oppeln | 163 | 17 | 15 | 14 | 12 | 12 | 9 | 8 | 7 | 13 | 14 | 16 | 16 | 16 | 16 | 16 | 16 | 16 | 16 | 16 | 16 | 17 | 17 | 18 | 18 | 18 | 18 | 22 | 21 | 21 | 21 | 19 |
| | Horneck | 251 | 17 | 18 | 22 | 22 | 22 | 24 | 25 | 25 | 29 | 31 | 32 | 32 | 30 | 30 | 29 | 27 | 27 | 25 | 25 | 26 | 26 | 28 | 28 | 28 | 28 | 29 | 32 | 32 | 34 | 34 | 33 | 32 |
| | Andreashütte | 210 | 24 | 25 | 24 | 20 | 20 | 19 | 18 | 18 | 21 | 26 | 30 | 30 | 29 | 29 | 28 | 28 | 29 | 29 | 28 | 28 | 28 | 28 | 28 | 28 | 28 | 31 | 30 | 30 | 30 | 30 | 28 |
| Glatzer Neiße | Schönfeld, Kr. Habel- | 410 | 15 | 14 | 17 | 15 | 14 | 17 | 17 | 16 | 22 | 23 | 23 | 23 | 23 | 24 | 24 | 24 | 24 | 23 | 23 | 23 | 23 | 23 | 23 | 23 | 23 | 25 | 25 | 25 | 25 | 24 | 24 |
| | Wölfelsgrund [schwerdt | 830 | 58 | 63 | 49 | 45 | 45 | 45 | 49 | 50 | 60 | 70 | 70 | 70 | 70 | 65 | 65 | 65 | 65 | 65 | 65 | 65 | 65 | 65 | 65 | 65 | 65 | 55 | 55 | 55 | 55 | 55 | 55 |
| | Habelschwerdt | 368 | 19 | 19 | 10 | 8 | 7 | 8 | 11 | 11 | 17 | 25 | 29 | 32 | 30 | 30 | 30 | 30 | 30 | 20 | 20 | 20 | 20 | 20 | 20 | 20 | 20 | 20 | 20 | 20 | 17 | 22 | 21 |
| | Pohldorf | 514 | 5 | 5 | 6 | 4 | 4 | 7 | 9 | 9 | 13 | 16 | 18 | 20 | 21 | 21 | 21 | 21 | 21 | 21 | 21 | 21 | 21 | 23 | 27 | 27 | 27 | 15 | 12 | 12 | 18 | 12 | 12 | 12 |
| | Bielendorf | 690 | 40 | 42 | 45 | 45 | 45 | 45 | 45 | 45 | 87 | 95 | 110 | 115 | 115 | 115 | 115 | 115 | 110 | 110 | 110 | 110 | 110 | 110 | 110 | 110 | 110 | 110 | 110 | 100 | 100 | 100 | 100 |
| | Seitenberg | 503 | 34 | 36 | 40 | 40 | 40 | 40 | 40 | 40 | 42 | 45 | 50 | 51 | 50 | 50 | 50 | 50 | 49 | 48 | 47 | 46 | 45 | 45 | 45 | 45 | 44 | 44 | 44 | 44 | 44 | 44 | 44 |
| | Ullersdorf, Kr. Glatz | 340 | 9 | 10 | 6 | 6 | 7 | 8 | 8 | 9 | 11 | 13 | 15 | 16 | 16 | 17 | 18 | 20 | 20 | 22 | 23 | 23 | 23 | 25 | 25 | 25 | 25 | 25 | 25 | 25 | 25 | 25 | 25 |
| | Grunwald | 900 | 87 | 76 | 74 | 74 | 70 | 74 | 74 | 75 | 85 | 88 | 98 | 102 | 95 | 90 | 88 | 85 | 90 | 87 | 87 | 88 | 88 | 90 | 90 | 90 | 92 | 95 | 95 | 90 | 93 | 98 | 96 |
| | Reinerz, Bad | 538 | 32 | 38 | 26 | 25 | 24 | 26 | 26 | 26 | 30 | 36 | 45 | 45 | 40 | 40 | 40 | 40 | 40 | 40 | 35 | 35 | 35 | 35 | 35 | 35 | 35 | 40 | 42 | 42 | 42 | 42 | 42 |
| | Neudeck | 410 | 35 | 30 | 28 | 24 | 22 | 22 | 20 | 18 | 38 | 50 | 63 | 60 | 54 | 41 | 37 | 36 | 35 | 34 | 37 | 36 | 38 | 37 | 36 | 36 | 46 | 51 | 37 | 36 | 37 | 36 | 35 |
| | Langwaltersdorf | 560 | 16 | 14 | 14 | 14 | 11 | 11 | 11 | 11 | 21 | 25 | 28 | 30 | 30 | 30 | 28 | 30 | 24 | 18 | 16 | 20 | 23 | 18 | 16 | 16 | 17 | 23 | 25 | 25 | 27 | 27 | 27 |
| | Neurode Kr. Glatz | 400 | 18 | 24 | 18 | 18 | 18 | 18 | 18 | 18 | 24 | 25 | 30 | 30 | 30 | 30 | 25 | 25 | 25 | 25 | 25 | 25 | 20 | 20 | 20 | 20 | 25 | 25 | 25 | 25 | 25 | 25 | 25 |
| | Reichenforst | 438 | 15 | 16 | 12 | 10 | 10 | 6 | 7 | 7 | 9 | 10 | 14 | 15 | 16 | 20 | 21 | 21 | 21 | 22 | 22 | 23 | 24 | 25 | 25 | 25 | 26 | 29 | 30 | 30 | 31 | 34 | 35 |
| | Rothwaltersdorf | 380 | 22 | 23 | 18 | 16 | 15 | 16 | 16 | 15 | 23 | 24 | 32 | 25 | 23 | 23 | 21 | 21 | 20 | 20 | 19 | 20 | 17 | 18 | 18 | 18 | 21 | 22 | 25 | 26 | 26 | 26 | 26 |
| | Silberberg | 480 | 26 | 28 | 30 | 27 | 25 | 26 | 26 | 26 | 28 | 38 | 42 | 44 | 44 | 42 | 40 | 40 | 40 | 40 | 40 | 38 | 38 | 38 | 38 | 38 | 38 | 42 | 44 | 40 | 34 | 34 | 33 |
| | Weigelsdorf (Eulengeb.) | 375 | 12 | 14 | 7 | 4 | 3 | Fl. | 5 | 6 | 10 | 15 | 22 | 26 | 26 | 28 | 30 | 30 | 28 | 26 | 26 | 27 | 27 | 27 | 27 | 25 | 25 | 27 | 28 | 27 | 23 | 23 | 20 |
| | Patschkau | 222 | 15 | 18 | 10 | 6 | 3 | 2 | 2 | . | 10 | 12 | 18 | 20 | 20 | 21 | 23 | 23 | 23 | 23 | 24 | 24 | 25 | 24 | 24 | 25 | 28 | 29 | 28 | 28 | 26 | 26 | |
| | Baucke | 220 | 10 | 12 | 6 | 5 | 4 | 3 | 3 | 3 | 10 | 12 | 20 | 22 | 15 | 16 | 18 | 16 | 15 | 16 | 16 | 17 | 17 | 18 | 18 | 18 | 18 | 22 | 23 | 15 | 19 | 18 | 18 |
| | Ziegenhals | 345 | 27 | 27 | 18 | 18 | 15 | 15 | 17 | 15 | 35 | 43 | 60 | 50 | 45 | 38 | 36 | 35 | 35 | 30 | 30 | 30 | 30 | 30 | 30 | 30 | 30 | 40 | 36 | 36 | 36 | 36 | 32 |
| | Neisse | 218 | 10 | 11 | 10 | 7 | 3 | Fl. | Fl. | Fl. | 6 | 20 | 35 | 37 | 35 | 38 | 38 | 38 | 34 | 26 | 25 | 26 | 26 | 27 | 27 | 27 | 27 | 36 | 36 | 36 | 37 | 37 | 30 |
| | Grottkau (Flugh.) | 174 | 2 | 2 | 1 | 1 | Fl. | Fl. | Fl. | Fl. | 7 | 10 | 13 | 13 | 13 | 13 | 14 | 13 | 13 | 13 | 13 | 13 | 12 | 12 | 11 | 11 | 15 | 15 | 15 | 15 | 16 | 16 | 17 |

## Wassergehalt um 7 Uhr

oben: Ausgestochene Schneehöhe in cm
unten: Gesamtwassergehalt in mm

| | 1. | 5. | 8. | 12. | 15. | 19. | 22. | 26. | 29. |
|---|---|---|---|---|---|---|---|---|---|
| Beuthen | 11 | 9 | 12 | 23 | 20 | 20 | 18 | 27 | 22 |
| | 18.1 | 16.4 | 19.3 | 39.1 | 43.6 | 41.8 | 37.8 | 52.2 | 39.1 |
| Andreashütte | 24 | 20 | 18 | 30 | 28 | 28 | 28 | 31 | 30 |
| | 26.0 | 34.5 | 37.5 | 37.5 | 35.6 | 38.6 | 35.8 | 42.8 | 42.5 |
| Bad Reinerz | 32 | 24 | 26 | 45 | 40 | 35 | 35 | 40 | 42 |
| | 34.4 | 45.5 | 52.5 | 63.5 | 64.0 | 65.0 | 66.5 | 67.5 | 68.5 |
| Weigelsdorf (Eulengeb.) | 4 | 3 | 5 | 30 | 16 | 18 | 18 | 16 | 17 |
| | 3.0 | 7.6 | 10.1 | 12.8 | 18.8 | 19.1 | 20.2 | 28.1 | 33.3 |
| Ziegenhals | | 6. | 9. | | | | | | 30. |
| | | 15 | 35 | 10 | 25 | | 30 | 40 | 30 |
| | | 19.5 | 43.3 | 8.4 | 23.6 | | 30.5 | 29.3 | 39.6 |

## Tägliche Schneehöhen in Zentimetern, gemessen um 7 Uhr morgens

| Flußgebiet | Ort | See-höhe m | 1 | 2 | 3 | 4 | 5 | 6 | 7 | 8 | 9 | 10 | 11 | 12 | 13 | 14 | 15 | 16 | 17 | 18 | 19 | 20 | 21 | 22 | 23 | 24 | 25 | 26 | 27 | 28 | 29 | 30 | 31 |
|---|---|---|---|---|---|---|---|---|---|---|---|---|---|---|---|---|---|---|---|---|---|---|---|---|---|---|---|---|---|---|---|---|---|
| Glatzer Neiße bis Weistritz | Rosenberg | 240 | 16 | 18 | 20 | 18 | 17 | 17 | 17 | 17 | 20 | 20 | 20 | 20 | 20 | 20 | 20 | 20 | 20 | 20 | 20 | 21 | 22 | 23 | 23 | 22 | 22 | 27 | 27 | 27 | 27 | 26 | 25 |
| | Carlsruhe | 160 | 19 | 19 | 18 | 12 | 10 | 10 | 8 | 8 | 10 | 12 | 17 | 18 | 18 | 18 | 18 | 18 | 18 | 18 | 18 | 18 | 19 | 19 | 19 | 19 | 19 | 22 | 22 | 22 | 23 | 23 | 23 |
| | Brieg (Stadt) | 143 | 16 | 13 | 9 | 8 | 8 | 6 | 3 | 3 | 7 | 7 | 12 | 14 | 14 | 14 | 16 | 16 | 16 | 16 | 18 | 17 | 12 | 12 | 10 | 12 | 14 | 16 | 16 | 16 | 15 | 16 | 16 |
| | Münsterberg | 205 | 9 | 9 | 2 | 1 | Fl. | Fl. | Fl. | Fl. | 5 | 12 | 13 | 13 | 13 | 13 | 14 | 13 | 13 | 13 | 12 | 11 | 11 | 12 | 12 | 11 | 11 | 18 | 16 | 14 | 13 | 11 | 8 |
| | Strehlen | 163 | 4 | 2 | Fl. | . | . | . | . | . | 15 | 3 | 8 | 8 | 8 | 8 | 8 | 8 | 8 | 8 | 8 | 7 | 8 | 8 | 8 | 8 | 8 | 8 | 14 | 15 | 15 | 14 | 13 | 13 |
| | Breslau-Gandau | 116 | 9 | 5 | 7 | 3 | 3 | Fl. | Fl. | Fl. | 0 | 2 | 4 | 4 | 4 | 5 | 5 | 5 | 4 | 4 | 4 | 5 | 5 | 5 | 5 | 5 | 5 | 8 | 9 | 8 | 7 | 7 | 8 |
| | Langseifersdorf | 285 | 17 | 17 | 18 | 8 | 3 | ⊠ | 2 | ⊠ | 5 | 8 | 19 | 19 | 19 | 19 | 18 | 18 | 18 | 19 | 19 | 19 | 19 | 20 | 20 | 20 | 20 | 22 | 22 | 22 | 21 | 22 | 22 |
| | Klarenwald | 124 | ⊠ | ⊠ | ⊠ | ⊠ | ⊠ | Fl. | Fl. | Fl. | Fl. | ⊠ | 4 | 4 | 4 | 5 | 5 | 5 | 5 | 5 | 5 | 6 | 6 | 6 | 6 | 6 | 6 | 8 | 9 | 9 | 11 | 12 | 13 |
| | Charlottenbrunn | 465 | 16 | 19 | 17 | 12 | 12 | 11 | 11 | 11 | 18 | 21 | 54 | 51 | 48 | 42 | 32 | 30 | 28 | 27 | 24 | 23 | 23 | 24 | 24 | 24 | 25 | 25 | 28 | 26 | 22 | 22 | 21 |
| Weistritz | Reichenbach (Eulengeb.) | 260 | 13 | 11 | 7 | 5 | 3 | 2 | 2 | 2 | 3 | 9 | 19 | 20 | 18 | 16 | 12 | 12 | 11 | 10 | 10 | 10 | 10 | 11 | 11 | 11 | 10 | 15 | 20 | 16 | 14 | 14 | 11 |
| | Kaschbach | 620 | 25 | 35 | 45 | 45 | 54 | 70 | 68 | 68 | 70 | 76 | 80 | 84 | 84 | 86 | 86 | 86 | 80 | 76 | 70 | 72 | 72 | 73 | 70 | 66 | 60 | 66 | 68 | 64 | 60 | 58 | 58 |
| | Zobten | 200 | . | . | . | 7 | 5 | 3 | 3 | Fl. | Fl. | 6 | 15 | 13 | 12 | 12 | 13 | 12 | 12 | 11 | 11 | 12 | 12 | 13 | 13 | 12 | 11 | 14 | 17 | 17 | 16 | 14 | 16 |
| | Zobtenberg | 712 | 25 | 25 | 30 | 28 | 25 | 23 | 20 | 18 | 20 | 27 | 42 | 46 | 45 | 45 | 43 | 40 | 40 | 40 | 40 | 40 | 40 | 41 | 41 | 41 | 45 | 53 | 57 | 57 | 55 | 50 | 55 |
| | Salzbrunn, Bad | 417 | 6 | 7 | 7 | 6 | 5 | 4 | 7 | 4 | 6 | 10 | 30 | 34 | 34 | 34 | 34 | 34 | 34 | 34 | 33 | 33 | 32 | 31 | 30 | 29 | 29 | 31 | 34 | 33 | 32 | 31 | 30 |
| | Freiburg (Schles.) | 302 | 9 | 11 | 4 | Fl. | Fl. | Fl. | Fl. | Fl. | Fl. | 2 | 10 | 24 | 28 | 25 | 24 | 22 | 20 | 19 | 18 | 18 | 18 | 18 | 19 | 19 | 18 | 17 | 19 | 21 | 21 | 20 | 19 | 17 |
| | Königszelt | 230 | 8 | 10 | 6 | 4 | 3 | ⊠ | ⊠ | ⊠ | 3 | 7 | 12 | 14 | 14 | 15 | 15 | 15 | 15 | 15 | 15 | 15 | 15 | 15 | 15 | 14 | 14 | 14 | 16 | 16 | 15 | 15 | 14 | 15 |
| Katzbach | Ketschdorf | 440 | 15 | 16 | 14 | 11 | 10 | 10 | 10 | 10 | 13 | 21 | 34 | 29 | 25 | 23 | 21 | 20 | 19 | 19 | 20 | 20 | 20 | 21 | 20 | 19 | 19 | 21 | 21 | 21 | 23 | 24 | 25 |
| | Schönau (Katzbach) | 300 | 9 | 9 | 6 | 3 | Fl. | Fl. | Fl. | . | 2 | 7 | 12 | 10 | 9 | 8 | 8 | 8 | 8 | 8 | 8 | 8 | 8 | 8 | 8 | 8 | 8 | 12 | 12 | 12 | 13 | 16 | 15 |
| | Alt-Röhrsdorf | 380 | 14 | 17 | 15 | 14 | 14 | 12 | 10 | 9 | 12 | 14 | 28 | 31 | 32 | 30 | 28 | 27 | 25 | 24 | 23 | 24 | 22 | 21 | 20 | 19 | 18 | 21 | 19 | 17 | 14 | 14 | 13 |
| | Jägendorf | 350 | 10 | 12 | ⊠ | ⊠ | ⊠ | ⊠ | ⊠ | ⊠ | ⊠ | 9 | 15 | 30 | ⊠ | ⊠ | ⊠ | ⊠ | ⊠ | ⊠ | ⊠ | ⊠ | ⊠ | ⊠ | 38 | ⊠ | ⊠ | 40 | 40 | 40 | 40 | 45 | 45 | 45 |
| | Liegnitz (Flugh.) | 123 | *10* | *5* | Fl. | Fl. | Fl. | . | . | . | 0 | 4 | 7 | 7 | 5 | 4 | 4 | 5 | 5 | 5 | 5 | 6 | 6 | 6 | 6 | 5 | 5 | 11 | 12 | 12 | 12 | 14 | 13 |
| | Modlau | 157 | 11 | 10 | 3 | Fl. | Fl. | Fl. | Fl. | Fl. | Fl. | 2 | 4 | 4 | 3 | 3 | 3 | 3 | 3 | 3 | 3 | 3 | 3 | 4 | 4 | 4 | 4 | 5 | 8 | 8 | 10 | 13 | 16 |
| | Adelsdorf | 200 | Tabelle nicht mehr vorhanden | | | | | | | | | | | | | | | | | | | | | | | | | | | | | | |
| | Pilgramshain | 260 | 5 | 10 | 8 | 3 | ⊠ | ⊠ | ⊠ | ⊠ | 3 | 6 | 15 | 15 | 15 | 16 | 16 | 15 | 14 | 14 | 13 | 13 | 12 | 11 | 11 | 11 | 11 | 14 | 15 | 16 | 18 | 18 | 18 |
| O. Bartsch | Wohlau | 116 | 10 | 3 | Fl. | Fl. | Fl. | . | . | . | 2 | 4 | 5 | 6 | 8 | 8 | 7 | 7 | 9 | 10 | 10 | 9 | 9 | 8 | 8 | 8 | 5 | 3 | 5 | 6 | 7 | 8 | 10 |
| | Gr. Wartenberg | 167 | 28 | 25 | 24 | 24 | 22 | 20 | 18 | 16 | 15 | 15 | 15 | 15 | 15 | 15 | 15 | 15 | 15 | 15 | 15 | 15 | 15 | 15 | 15 | 15 | 15 | 20 | 20 | 19 | 19 | 19 | 24 |
| | Charlottenthal | 119 | 9 | 9 | 6 | 6 | 5 | 2 | 2 | 2 | 2 | 3 | 3 | 3 | 3 | 4 | 4 | 4 | 5 | 5 | 5 | 6 | 6 | 6 | 6 | 6 | 7 | 8 | 9 | 9 | 9 | 10 | 10 |
| | Trebnitz | 185 | 18 | 18 | 14 | 12 | 5 | Fl. | Fl. | Fl. | Fl. | 3 | 5 | 6 | 6 | 7 | 7 | 7 | 7 | 7 | 7 | 8 | 8 | 8 | 8 | 8 | 8 | 10 | 12 | 14 | 15 | 16 | 20 |
| | Groß-Saul | 120 | 7 | 8 | 4 | Fl. | Fl. | 0 | Fl. | Fl. | . | 3 | 3 | 3 | 0 | 2 | 2 | 2 | 2 | 2 | 2 | 2 | 2 | 3 | 3 | 3 | 3 | 3 | 4 | 4 | 5 | 8 | 8 |
| Oder | Fraustadt | 94 | 5 | 3 | . | . | . | . | . | . | . | 2 | 2 | 2 | 2 | 2 | 2 | 2 | 2 | 2 | 2 | 2 | 2 | 2 | 2 | 2 | 2 | 2 | 5 | 5 | 5 | 9 | 12 |
| | Schwiebus | 83 | 6 | 7 | 3 | 2 | Fl. | 1 | 1 | 1 | 1 | 1 | 1 | 1 | 1 | 1 | 1 | 1 | 1 | 1 | 1 | 1 | 1 | 1 | 1 | 1 | 1 | 1 | 1 | 1 | 5 | 15 | 15 |
| | Grünberg | 147 | 9 | 6 | 3 | Fl. | Fl. | Fl. | . | . | . | 1 | 1 | Fl. | . | Fl. | Fl. | 1 | 1 | 2 | 2 | 3 | 2 | 2 | 2 | 2 | 2 | 2 | 6 | 6 | 8 | 13 | 14 |
| Bober | Hermsdorf (Städtisch) | 580 | 36 | 41 | 45 | 45 | 46 | 48 | 48 | 48 | 48 | 49 | 50 | 50 | 49 | 49 | 49 | 47 | 46 | 46 | 46 | 46 | 46 | 46 | 45 | 45 | 45 | 46 | 46 | 47 | 47 | 48 | 49 |
| | Landeshut | 442 | 25 | 28 | 23 | 20 | 20 | 20 | 20 | 20 | 22 | 28 | 34 | 34 | 30 | 31 | 27 | 27 | 27 | 25 | 25 | 26 | 26 | 27 | 27 | 27 | 30 | 33 | 35 | 35 | 35 | 34 | 34 |
| | Gottesberg | 600 | Tabelle nicht mehr vorhanden | | | | | | | | | | | | | | | | | | | | | | | | | | | | | | |
| | Mittel-Konradswaldau | 502 | 14 | 16 | 17 | 15 | 15 | 15 | 15 | 16 | 18 | 22 | 27 | 30 | 30 | 31 | 31 | 31 | 31 | 32 | 32 | 32 | 33 | 33 | 33 | 33 | 33 | 33 | 33 | 33 | 33 | 33 | 33 |
| | Neu-Röhrsdorf | 740 | 41 | 43 | 45 | 44 | 43 | 44 | 44 | 43 | 45 | 47 | 52 | 50 | 49 | 49 | 48 | 46 | 45 | 43 | 43 | 43 | 44 | 43 | 42 | 41 | 38 | 34 | 34 | 34 | 35 | 35 | 36 |
| | Hasenbaude | 1077 | 60 | 65 | 65 | 65 | 65 | 65 | 65 | 65 | 65 | 68 | 75 | 75 | 75 | 75 | 75 | 75 | 72 | 70 | 70 | 70 | 65 | 65 | 65 | 65 | 65 | 65 | 65 | 65 | 70 | 70 | 70 |
| | Krummhübel | 650 | 21 | 22 | 21 | 19 | 15 | 17 | 17 | 17 | 22 | 26 | 38 | 38 | 37 | 34 | 33 | 32 | 30 | 30 | 30 | 31 | 30 | 30 | 29 | 29 | 28 | 29 | 35 | 34 | 34 | 30 | 31 |
| | Arnsdorf, Kr. Hirschb. | 443 | 12 | 11 | 6 | 6 | 3 | Fl. | Fl. | Fl. | 3 | 10 | 19 | 14 | 10 | 10 | 8 | 8 | 7 | 7 | 7 | 9 | 9 | 10 | 10 | 10 | 11 | 13 | 16 | 15 | 13 | 10 | 11 |
| | Schmiedeberg (Riesengeb.) | 475 | 33 | 35 | 30 | 20 | 15 | 16 | 16 | 16 | 20 | 30 | 44 | 46 | 45 | 47 | 45 | 43 | 41 | 40 | 40 | 41 | 41 | 42 | 42 | 42 | 42 | 46 | 49 | 50 | 52 | 50 | 51 |
| | Hirschberg (Riesengeb.) | 347 | 23 | 20 | 10 | 5 | Fl. | Fl. | Fl. | Fl. | 5 | 10 | 13 | 15 | 15 | 15 | 15 | 13 | 10 | 10 | 10 | 11 | 11 | 12 | 12 | 12 | 12 | 15 | 18 | 18 | 15 | 16 | 17 |
| | Jakobsthal | 871 | 110 | 115 | 118 | 120 | 121 | 124 | 124 | 124 | 125 | 125 | 125 | 125 | 125 | 125 | 125 | 125 | 125 | 125 | 125 | 125 | 125 | 125 | 125 | 125 | 125 | 125 | 125 | 125 | 125 | 125 | 125 |
| | Hain | 535 | 26 | 21 | 21 | 18 | 16 | 16 | 16 | 16 | 16 | 21 | 30 | 32 | 32 | 32 | 32 | 32 | 32 | 32 | 32 | 32 | 32 | 32 | 32 | 32 | 32 | 34 | 34 | 34 | 34 | 30 | 30 |
| | Johnsdorf | 450 | 13 | 14 | 10 | 7 | 7 | 8 | 8 | 7 | 10 | 13 | 23 | 23 | 15 | 15 | 14 | 14 | 13 | 12 | 13 | 14 | 15 | 15 | 14 | 14 | 14 | 20 | 24 | 23 | 23 | 24 | 25 |
| | Ludwigsdorf | 440 | ⊠ | ⊠ | ⊠ | ⊠ | ⊠ | ⊠ | ⊠ | ⊠ | ⊠ | ⊠ | ⊠ | ⊠ | ⊠ | ⊠ | ⊠ | ⊠ | ⊠ | ⊠ | ⊠ | ⊠ | ⊠ | ⊠ | ⊠ | ⊠ | ⊠ | ⊠ | ⊠ | ⊠ | ⊠ | ⊠ | ⊠ |
| | Lähn | 230 | 1 | 1 | . | . | . | . | . | . | 2 | 5 | 6 | 8 | 5 | 5 | 5 | 5 | 5 | 5 | 6 | 6 | 6 | 6 | 6 | 6 | 6 | 10 | 10 | 10 | 10 | 13 | 13 |
| | Bunzlau | 207 | 8 | 5 | 3 | Fl. | Fl. | . | . | . | . | 2 | 4 | 4 | 4 | 4 | 4 | 4 | 4 | 4 | 4 | 4 | 4 | 4 | 4 | 4 | 6 | 6 | 8 | 8 | 8 | 10 | 10 |
| | Buchendamm | 134 | 4 | 4 | 1 | 0 | 0 | . | . | . | . | 2 | 3 | 3 | 3 | 3 | 2 | 2 | 2 | 2 | 2 | 2 | 2 | 2 | 2 | 2 | 3 | 6 | 6 | 6 | 6 | 6 | 12 |
| | Egelsdorf | 378 | 6 | 8 | 4 | . | . | . | . | . | . | 3 | 13 | 12 | 12 | 12 | 11 | 10 | 9 | 8 | 8 | 8 | 7 | 7 | 7 | 6 | 6 | 8 | 9 | 9 | 9 | 9 | 12 |

## Wassergehalt um 7 Uhr

oben: Ausgestochene Schneehöhe in cm
unten: Gesamtwassergehalt in mm

| 1. | 5. | 8. | 12. | 15. | 19. | 22. | 26. | 29. |
|---|---|---|---|---|---|---|---|---|
| | | | | | | | | |
| | | | | | | | | |
| | | | | | | | | |

## 1942 Januar — Tägliche Schneehöhen in Zentimetern, gemessen um 7 Uhr morgens

| Flußgebiet | Ort | See-höhe m | 1 | 2 | 3 | 4 | 5 | 6 | 7 | 8 | 9 | 10 | 11 | 12 | 13 | 14 | 15 | 16 | 17 | 18 | 19 | 20 | 21 | 22 | 23 | 24 | 25 | 26 | 27 | 28 | 29 | 30 | 31 |
|---|---|---|---|---|---|---|---|---|---|---|---|---|---|---|---|---|---|---|---|---|---|---|---|---|---|---|---|---|---|---|---|---|---|
| Bober | Greiffenberg | 338 | 6 | 5 | 3 | Fl. | Fl. | Fl. | . | . | 1 | 3 | 8 | 8 | 8 | 8 | 8 | 8 | 8 | 8 | 8 | 8 | 8 | 8 | 8 | 8 | 8 | 10 | 10 | 10 | 11 | 11 | 12 |
| | Lauban | 270 | 16 | 12 | 8 | 0 | 0 | 0 | 0 | 0 | 0 | 3 | 6 | 7 | 7 | 7 | 7 | 7 | 7 | 7 | 7 | 7 | 6 | 6 | 6 | 6 | 6 | 6 | 15 | 15 | 16 | 14 | 17 | 17 |
| | Hagendorf | 300 | 12 | 10 | 8 | . | . | . | . | . | . | 2 | 7 | 8 | 7 | 7 | 7 | 7 | 7 | 7 | 7 | 7 | 7 | 7 | 7 | 7 | 7 | 7 | 10 | 12 | 12 | 13 | 16 | 19 |
| Lausitzer Neisse | Walddorf | 393 | 15 | 14 | 9 | 10 | 10 | 9 | 9 | 9 | 8 | 10 | 13 | 14 | 13 | 13 | 13 | 12 | 11 | 11 | 11 | 12 | 12 | 12 | 12 | 12 | 12 | 12 | 16 | 18 | 18 | 19 | 20 | 24 |
| | Oybin | 410 | 25 | 20 | 16 | 12 | 12 | 12 | 12 | 12 | 12 | 15 | 20 | 22 | 22 | 24 | 25 | 25 | 25 | 24 | 24 | 24 | 24 | 24 | 22 | 22 | 22 | 22 | 28 | 28 | 28 | 28 | 30 | 30 |
| | Zittau | 239 | 10 | 4 | 1 | Fl. | 1 | Fl. | . | . | . | 1 | 3 | 3 | 3 | 3 | 3 | 3 | 3 | 3 | 3 | 3 | 3 | 3 | 3 | 3 | 3 | 3 | 7 | 9 | 8 | 10 | 10 | 13 |
| | Reichenau, Kr. Zittau | 253 | 9 | 6 | Fl. | . | . | . | . | . | . | 0 | 1 | Fl. | Fl. | 1 | 1 | 1 | . | . | . | . | . | . | . | . | 1 | 3 | 5 | 3 | 1 | 1 | 6 |
| | Oberstrahwalde | 362 | 22 | 12 | 10 | 8 | 5 | 5 | 5 | 5 | 4 | 4 | 8 | 9 | 9 | 9 | 9 | 9 | 9 | 9 | 9 | 9 | 9 | 9 | 9 | 8 | 9 | 12 | 14 | 14 | 16 | 18 | 22 |
| | Tauchritz | 200 | 10 | 0 | Fl. | Fl. | . | . | . | . | . | 1 | 1 | 0 | 0 | 0 | . | . | . | . | . | . | . | 1 | . | . | 1 | 5 | 7 | 6 | 2 | 2 | 3 |
| | Schönberg(Oberlausitz) | 215 | 12 | 10 | 8 | 6 | 0 | Fl. | Fl. | Fl. | Fl. | 1 | 5 | 4 | 4 | 3 | 3 | 3 | 3 | 3 | 3 | 3 | 3 | 3 | 3 | 3 | 3 | 3 | 6 | 8 | 8 | 8 | 10 | 12 |
| | Lichtenberg, Kr. Görlitz | 230 | 25 | 15 | 8 | 8 | 5 | 4 | . | . | . | 4 | 6 | 6 | 6 | 7 | 7 | 7 | 6 | 7 | 7 | 7 | 7 | 7 | 7 | 7 | 7 | 7 | 9 | 15 | 15 | 25 | 26 | 27 |
| | Muskau | 117 | 11 | Fl. | Fl. | Fl. | . | . | . | . | . | 1 | 1 | 1 | Fl. | 1 | 1 | Fl. | Fl. | Fl. | Fl. | Fl. | Fl. | Fl. | 1 | 1 | 1 | 1 | 3 | 5 | 5 | 8 | 12 | 14 |
| | Kanig | 65 | 4 | 2 | 1 | . | . | . | . | . | . | . | . | . | . | . | . | . | . | 0 | 0 | 0 | 0 | 0 | 0 | 0 | 0 | 0 | 1 | 1 | 3 | 8 | 10 |
| Oder | Ziebingen | 51 | 2 | 1 | . | . | . | . | . | . | . | . | . | . | . | . | . | . | . | Fl. | . | . | . | Fl. | . | . | . | . | 2 | 2 | 4 | 5 | 5 |
| | Frankfurt/Oder(Flugh.) | 55 | 9 | 3 | 2 | . | . | . | . | . | . | . | . | . | . | . | . | . | . | . | . | . | . | . | . | . | . | . | 1 | 1 | 5 | 6 | 7 |
| Warthe | Kirchlinden | 198 | 16 | 16 | 21 | 15 | 14 | 11 | 11 | 11 | 15 | 17 | 18 | 18 | 18 | 18 | 18 | 18 | 19 | 19 | 19 | 19 | 19 | 20 | 20 | 20 | 20 | 22 | 22 | 22 | 22 | 20 | 20 |
| | Wierzebaum | 60 | 5 | 5 | 5 | 5 | ⊠ | ⊠ | ⊠ | ⊠ | ⊠ | ⊠ | ⊠ | ⊠ | ⊠ | ⊠ | ⊠ | ⊠ | ⊠ | Fl. | Fl. | Fl. | Fl. | Fl. | 1 | 1 | 1 | Fl. | Fl. | Fl. | Fl. | 1 | 9 | 10 |
| | Dobrin | 158 | 6 | 6 | 4 | 3 | 2 | 2 | 2 | 2 | 2 | 2 | 2 | 2 | 2 | 2 | 3 | 3 | 3 | 3 | 3 | 3 | 3 | 3 | 6 | 6 | 6 | 6 | 6 | 7 | 7 | 8 | 9 |
| | Neustettin | 136 | 14 | 13 | 12 | 10 | 6 | 0 | 0 | 0 | 0 | 1 | 1 | 1 | 1 | 1 | 1 | 2 | 2 | 2 | 2 | 2 | 2 | 2 | 5 | 5 | 7 | 7 | 8 | 8 | 10 | 18 | 20 |
| | Jastrow | 107 | 5 | 5 | 5 | 3 | Fl. | Fl. | Fl. | . | . | 1 | Fl. | Fl. | Fl. | Fl. | Fl. | 1 | 1 | 2 | 2 | 3 | 3 | 3 | 3 | 3 | 3 | 4 | 4 | 4 | 4 | 6 | 6 | 7 |
| | Brotzen | 143 | 14 | 18 | 15 | 14 | 11 | 9 | 8 | ⊠ | 7 | 9 | 8 | 7 | ⊠ | ⊠ | ⊠ | 8 | ⊠ | ⊠ | ⊠ | ⊠ | ⊠ | ⊠ | 9 | 12 | 13 | 12 | 13 | 15 | 16 | 22 | 23 |
| | Deutsch-Krone | 111 | 14 | 12 | 12 | Fl. | 1 | 3 | 2 | 2 | 1 | 1 | 1 | 1 | 1 | 1 | 1 | 1 | 1 | 2 | 2 | 3 | 3 | 5 | 7 | 8 | 9 | 9 | 11 | 11 | 15 | 17 | 24 |
| | Schneidemühl (Stadt) | 57 | 12 | 15 | 15 | 10 | ⊠ | ⊠ | ⊠ | ⊠ | ⊠ | ⊠ | ⊠ | ⊠ | ⊠ | ⊠ | ⊠ | ⊠ | ⊠ | ⊠ | 1 | ⊠ | ⊠ | ⊠ | 2 | 2 | 2 | 2 | 3 | 3 | 5 | 20 | 23 |
| | Groß-Sabin | 145 | 9 | 9 | 8 | 8 | Fl. | 1 | 1 | 1 | 1 | 1 | 1 | 1 | 1 | 1 | 1 | 1 | 1 | 1 | 1 | 1 | 1 | 1 | 1 | 3 | 4 | 4 | 4 | 5 | 6 | 8 | 8 |
| | Krumpohl | 100 | 10 | 8 | 5 | 3 | 2 | 1 | 1 | 1 | 1 | 1 | 1 | 1 | 1 | 1 | 1 | 2 | 2 | 3 | 3 | 4 | 3 | 2 | 2 | 3 | 3 | 3 | 4 | 4 | 5 | 7 | 9 |
| | Driesen | 31 | 6 | 8 | ⊠ | Fl. | . | . | . | . | . | . | . | . | . | 1 | 0 | Fl. | Fl. | Fl. | Fl. | Fl. | Fl. | 0 | 0 | 0 | 0 | 0 | 0 | 0 | 3 | 7 | 8 |
| | Friedeberg (Stadt) | 75 | 8 | 6 | 5 | Fl. | Fl. | 0 | 0 | 0 | 0 | 0 | 0 | 0 | 0 | 0 | 0 | 0 | 0 | 1 | 1 | 1 | 1 | 1 | 1 | 1 | 1 | 1 | 1 | 1 | 3 | 6 | 7 |
| Warthe b. Mündung | Zielenzig | 70 | 8 | 6 | ⊠ | ⊠ | ⊠ | ⊠ | ⊠ | ⊠ | ⊠ | 1 | 1 | 1 | ⊠ | 1 | 1 | ⊠ | ⊠ | 1 | 1 | 1 | 2 | 2 | 2 | 1 | 1 | ⊠ | 2 | 2 | 8 | 13 | 13 |
| | Kriescht | 19 | 4 | 5 | Fl. | Fl. | . | 0 | 0 | 0 | 0 | 0 | Fl. | Fl. | . | 0 | 0 | 0 | Fl. | 0 | Fl. | Fl. | Fl. | Fl. | 0 | 0 | Fl. | Fl. | 0 | 0 | 2 | 6 | 7 |
| | Berneuchen | 44 | 7 | 7 | Fl. | . | . | Fl. | Fl. | Fl. | . | 1 | . | . | . | . | . | . | . | 3 | 2 | 3 | 3 | . | 2 | 2 | 2 | 2 | 0 | 0 | 7 | 9 | 8 |
| | Wriezen | 8 | 6 | 2 | Fl. | Fl. | Fl. | Fl. | Fl. | Fl. | 0 | 0 | 0 | 0 | 0 | 0 | 0 | 0 | 0 | 0 | 0 | 0 | 0 | 0 | 0 | 0 | 0 | 0 | 0 | 0 | 3 | 3 | 5 |
| | Angermünde | 55 | . | . | . | . | . | . | . | . | Fl. | Fl. | Fl. | Fl. | Fl. | Fl. | Fl. | Fl. | Fl. | Fl. | Fl. | Fl. | Fl. | Fl. | Fl. | Fl. | Fl. | Fl. | Fl. | Fl. | 4 | 5 | 7 |
| | Bahn | 50 | . | . | . | . | . | 1 | 1 | 1 | 1 | 1 | 1 | 1 | 1 | 1 | 1 | 1 | 1 | 1 | 1 | 1 | 1 | 1 | 1 | 1 | 1 | 1 | 1 | 1 | 2 | 2 | 3 |
| | Stettin-Warsow | 100 | ⊠ | 1 | ⊠ | Fl. | Fl. | 1 | ⊠ | . | 1 | 1 | 2 | 2 | 2 | 2 | Fl. | 0 | 0 | 3 | 3 | 3 | 2 | 2 | 3 | 2 | 2 | 2 | 2 | 2 | 2 | 1 | 2 |
| | Zachan | 50 | . | 2 | 2 | 2 | . | 3 | 3 | 2 | 2 | 2 | 1 | 1 | Fl. | Fl. | . | . | . | 1 | 1 | 1 | Fl. | Fl. | 1 | 1 | 2 | 2 | 3 | 3 | 6 | 6 | 7 |
| | Voßberg | 85 | 9 | 9 | 8 | 5 | Fl. | Fl. | Fl. | Fl. | Fl. | 1 | Fl. | Fl. | Fl. | Fl. | Fl. | 1 | 1 | 1 | 1 | 1 | 1 | 1 | 1 | 1 | 1 | 1 | 1 | 1 | 4 | 6 | 6 |

### Von der Oder bis zur Dänischen Grenze

| Flußgebiet | Ort | See-höhe m | 1 | 2 | 3 | 4 | 5 | 6 | 7 | 8 | 9 | 10 | 11 | 12 | 13 | 14 | 15 | 16 | 17 | 18 | 19 | 20 | 21 | 22 | 23 | 24 | 25 | 26 | 27 | 28 | 29 | 30 | 31 |
|---|---|---|---|---|---|---|---|---|---|---|---|---|---|---|---|---|---|---|---|---|---|---|---|---|---|---|---|---|---|---|---|---|---|
| Haff | Prenzlau (Flugh.) | 27 | 17 | 6 | Fl. | Fl. | Fl. | Fl. | Fl. | . | . | 0 | 0 | Fl. | Fl. | Fl. | Fl. | Fl. | Fl. | 0 | 1 | 1 | Fl. | 0 | 0 | Fl. | Fl. | Fl. | Fl. | Fl. | 2 | 1 | 2 |
| | Rothenklempenow | 14 | ⊠ | ⊠ | Fl. | . | . | ⊠ | ⊠ | ⊠ | ⊠ | ⊠ | ⊠ | ⊠ | ⊠ | ⊠ | ⊠ | ⊠ | ⊠ | ⊠ | ⊠ | ⊠ | ⊠ | ⊠ | ⊠ | ⊠ | ⊠ | ⊠ | ⊠ | ⊠ | ⊠ | 5 | 6 | 6 |
| Peene | Neubrandenburg | 70 | Fl. | Fl. | Fl. | Fl. | Fl. | . | . | Fl. | 1 | 2 | 2 | 2 | 2 | 2 | 2 | 2 | 2 | 3 | 3 | 3 | 3 | 3 | 3 | 3 | 3 | 3 | 3 | 4 | 6 | 5 | 5 |
| | Tribsees | 5 | 3 | Fl. | Fl. | . | . | 1 | 1 | 1 | 1 | 1 | 1 | 1 | 1 | 1 | 1 | 1 | 1 | 1 | 2 | 2 | 3 | 3 | 3 | 5 | 5 | 5 | 5 | 7 | 10 | 11 | 11 |
| | Gützkow | 18 | Fl. | . | . | . | . | . | . | . | . | Fl. | 2 | 1 | 1 | 1 | . | 1 | Fl. | Fl. | . | . | . | . | Fl. | Fl. | Fl. | Fl. | Fl. | 2 | 5 | 6 | ⊠ |
| Ostsee | Groß-Ziecker | 3 | . | . | . | . | . | 0 | . | . | . | . | . | . | . | . | . | 1 | 1 | 4 | 4 | 5 | 5 | 5 | 5 | 5 | 5 | 6 | 6 | 6 | 6 | 10 | 10 |
| | Zingst | 1 | 2 | Fl. | . | . | . | . | . | . | . | 3 | 4 | 4 | 4 | 3 | 3 | 3 | 3 | 3 | 4 | 4 | 8 | 14 | 15 | 15 | 15 | 15 | 16 | 16 | 17 | 17 | 17 |
| Warnow | Groß-Niendorf | 65 | Tabelle nicht mehr vorhanden | | | | | | | | | | | | | | | | | | | | | | | | | | | | | | |
| | Güstrow (Flugh.) | 12 | 3 | Fl. | . | . | . | Fl. | Fl. | 0 | 1 | 1 | 0 | 0 | 0 | 0 | 0 | 0 | 0 | 0 | 2 | 2 | 2 | 2 | 2 | 3 | 2 | 2 | 3 | 3 | 6 | 6 | 6 |

### Wassergehalt um 7 Uhr

oben: Ausgestochene Schneehöhe in cm
unten: Gesamtwassergehalt in mm

| | 1. | 5. | 8. | 12. | 15. | 19. | 22. | 26. | 29. |
|---|---|---|---|---|---|---|---|---|---|
| Reichenau, Kr. Zittau | | | | | | | | | 31. |
| | 8 | | | | | | | 2 | 5 |
| | 6.3 | | | | | | | 2.0 | 3.1 |
| Neu-Stettin | 2. | | | 10. | | | | 25. | |
| | 13 | 6 | | 1 | | | | 7 | 10 |
| | 22.1 | 11.9 | | 1.0 | | | | 11.4 | 14.4 |

# Tägliche Schneehöhen in Zentimetern, gemessen um 7 Uhr morgens

**Wassergehalt um 7 Uhr** — oben: Ausgestochene Schneehöhe in cm; unten: Gesamtwassergehalt in mm

| Flußgebiet | Ort | Seehöhe m | 1 | 2 | 3 | 4 | 5 | 6 | 7 | 8 | 9 | 10 | 11 | 12 | 13 | 14 | 15 | 16 | 17 | 18 | 19 | 20 | 21 | 22 | 23 | 24 | 25 | 26 | 27 | 28 | 29 | 30 | 31 |
|---|---|---|---|---|---|---|---|---|---|---|---|---|---|---|---|---|---|---|---|---|---|---|---|---|---|---|---|---|---|---|---|---|---|
| | | | 1. | | | | 5. | | | 8. | | | 12. | | | | 15. | | | | 19. | | | | 22. | | | | 26. | | | | 29. | | |
| Ostsee | Warnemünde | 1 | . | . | . | . | . | . | . | . | . | 4 | 4 | 4 | 4 | 3 | 3 | 4 | 4 | 4 | 8 | 6 | 8 | 6 | 10 | 7 | 10 | 7 | 7 | 11 | 11 | 16 | 22 |
| | Ratzeburg | 11 | . | . | . | . | . | . | . | . | . | 1 | . | . | . | . | . | . | . | . | . | . | . | . | . | . | . | . | . | . | . | 6 | 8 | 8 |
| | Großenbrode | 8 | 0 | . | . | . | . | . | . | 0 | 0 | 0 | 0 | 0 | . | . | . | 0 | 0 | 0 | 2 | 3 | 3 | 3 | 2 | 1 | 1 | 1 | 1 | 6 | 7 | 10 | ⊠ |
| | Neukirchen | 40 | Fl. | Fl. | Fl. | Fl. | Fl. | Fl. | Fl. | 1 | 1 | 1 | Fl. | Fl. | Fl. | Fl. | Fl. | Fl. | Fl. | Fl. | 2 | 2 | 3 | 4 | 4 | 5 | 5 | 5 | 10 | 14 | 14 | 14 |
| | Schleswig (Stadtfeld) | 20 | . | . | . | . | . | . | . | 2 | 2 | 2 | 2 | 2 | 2 | 2 | 2 | 2 | 2 | 2 | 2 | 6 | 7 | 6 | 6 | 6 | 7 | 7 | 7 | 8 | 9 | 9 | 9 |
| | Glücksburg (Ostsee) | 40 | . | . | . | . | . | . | . | 1 | 1 | 1 | . | . | . | . | . | 2 | 1 | 1 | 1 | 1 | . | . | . | . | . | . | . | 12 | 12 | 10 | 8 |
| | **Von der Dänischen Grenze bis zur Elbe** | | | | | | | | | | | | | | | | | | | | | | | | | | | | | | | | |
| Nordsee | Westre | 15 | . | . | . | . | . | . | . | 2 | ⊠ | ⊠ | 4 | ⊠ | ⊠ | ⊠ | ⊠ | ⊠ | ⊠ | 6 | ⊠ | ⊠ | ⊠ | ⊠ | ⊠ | ⊠ | ⊠ | ⊠ | ⊠ | ⊠ | ⊠ | ⊠ | ⊠ |
| | Westerland | 6 | . | . | . | . | 2 | 2 | 1 | 1 | 1 | Fl. | Fl. | Fl. | Fl. | Fl. | Fl. | 1 | Fl. | Fl. | 1 | 2 | 2 | 2 | 2 | 1 | Fl. | Fl. | 1 | 1 | 1 | 2 | 2 |
| | Westerhever | 1 | . | . | . | . | . | . | . | . | . | . | . | . | . | . | . | . | . | . | . | 1 | 1 | 2 | 1 | 1 | 1 | 2 | 2 | 4 | 7 | 6 | 8 |
| | Gettdorf | 30 | Fl. | . | . | . | . | . | . | 3 | 2 | 2 | 2 | 2 | 1 | 1 | 1 | 2 | 2 | 1 | 1 | 3 | 5 | 5 | 6 | 6 | 5 | 8 | 8 | 10 | 15 | 15 | 16 |
| | Albersdorf | 45 | . | . | . | . | . | . | . | . | . | . | . | . | . | . | . | . | . | . | . | . | 1 | 1 | 1 | 1 | 1 | 2 | 2 | 4 | 13 | 13 | 13 |
| | **Elbe** | | | | | | | | | | | | | | | | | | | | | | | | | | | | | | | | |
| Quelle bis Eger | Albendorf | 475 | 17 | 19 | 20 | 18 | 17 | 19 | 18 | 18 | 18 | 18 | 19 | 19 | 19 | 19 | 20 | 20 | 19 | 19 | 19 | 18 | 18 | 18 | 18 | 18 | 18 | 19 | 19 | 19 | 19 | 19 | 19 |
| | Kudowa, Bad | 388 | 24 | 26 | 22 | 14 | 12 | 12 | 12 | 12 | 17 | 17 | 24 | 27 | 27 | 27 | 24 | 22 | 23 | 23 | 22 | 22 | 22 | 21 | 21 | 20 | 21 | 27 | 29 | 29 | 28 | 30 | 30 |
| | Karlsthal | 828 | 125 | 126 | 127 | 128 | 128 | 129 | 125 | 115 | 116 | 112 | 114 | 112 | 110 | 110 | 110 | 107 | 105 | 105 | 104 | 104 | 104 | 105 | 105 | 105 | 106 | 106 | 107 | 107 | 114 | 118 | 120 |
| | Hoffnungsthal | 630 | 84 | 78 | 75 | 78 | 80 | 82 | 82 | 82 | 82 | 84 | 82 | 80 | 79 | 78 | 78 | 78 | 78 | 78 | 78 | 78 | 78 | 78 | 78 | 78 | 78 | 78 | 83 | 83 | 82 | 90 | 90 | 95 |
| | Philippsreut | 924 | 146 | 137 | 121 | 111 | 111 | 126 | 123 | 123 | 124 | 125 | 126 | 126 | 125 | 124 | 123 | 121 | 119 | 118 | 117 | 116 | 116 | 116 | 115 | 115 | 123 | 140 | 138 | 138 | 156 | 160 | 165 |
| | Bischofsreut | 1000 | 70 | 70 | 70 | 68 | 68 | 75 | 78 | 73 | 75 | 78 | 78 | 76 | 76 | 74 | 72 | 70 | 70 | 70 | 70 | 72 | 70 | 70 | 70 | 70 | 74 | 90 | 100 | 106 | 114 | 134 | 137 |
| | Mähring | 643 | Tabelle nicht mehr vorhanden | | | | | | | | | | | | | | | | | | | | | | | | | | | | | | |
| Eger | Wunsiedel | 538 | 17 | 17 | 17 | 15 | 19 | 19 | 21 | 21 | 20 | 20 | 23 | 25 | 24 | 23 | 23 | 23 | 23 | 21 | 21 | 21 | 21 | 21 | 21 | 21 | 30 | 41 | 40 | 39 | 43 | 41 | 46 |
| | Kösseinehaus | 940 | Tabelle nicht mehr vorhanden | | | | | | | | | | | | | | | | | | | | | | | | | | | | | | |
| | Pechbrunn | 546 | Tabelle nicht mehr vorhanden | | | | | | | | | | | | | | | | | | | | | | | | | | | | | | |
| | Aschberg | 910 | 70 | 78 | 80 | 80 | 80 | 86 | 88 | 86 | 85 | 85 | 91 | 92 | 92 | 91 | 90 | 90 | 88 | 87 | 87 | 86 | 85 | 85 | 83 | 82 | 88 | 95 | 98 | 96 | 100 | 100 | 102 |
| Elbe | Schandau, Bad | 123 | 13 | 7 | . | . | . | . | . | . | . | . | 1 | 0 | 0 | . | . | . | . | . | . | 0 | 0 | 0 | 0 | 0 | 1 | 3 | 5 | 5 | 7 | 9 | 12 |
| | Pirna | 121 | 9 | 2 | . | . | . | . | . | . | . | . | 1 | 1 | 1 | 1 | 1 | 1 | 1 | 1 | 1 | 1 | 1 | 1 | 1 | 1 | 1 | 2 | 3 | 7 | 7 | 8 | 9 | 11 |
| Gottleuba | Oelsen | 552 | 15 | 20 | 20 | 15 | 10 | 10 | 10 | 10 | 10 | 10 | 15 | 18 | 18 | 20 | 20 | 20 | 20 | 20 | 20 | 20 | 20 | 20 | 20 | 20 | 25 | 25 | 25 | 25 | 28 | 28 | 30 |
| | Gottleuba | 380 | 18 | 12 | 10 | 5 | 0 | . | . | . | 2 | 6 | 10 | 10 | 10 | 10 | 10 | 10 | 10 | 10 | 10 | 10 | 10 | 10 | 10 | 10 | 10 | 20 | 24 | 24 | 24 | 24 | 36 |
| Elbe | Bischofswerda | 284 | 19 | 17 | 11 | 8 | 6 | 5 | 3 | . | . | . | 3 | 3 | 3 | 3 | 3 | 3 | 3 | 3 | 3 | 4 | 4 | 5 | 5 | 5 | 6 | 7 | 8 | 8 | 10 | 15 | 19 |
| | Stolpen | 255 | 12 | Fl. | Fl. | Fl. | Fl. | Fl. | Fl. | Fl. | . | . | 4 | 3 | 3 | 3 | 2 | 2 | 2 | 1 | 1 | 1 | 1 | 1 | 1 | 1 | 3 | 3 | 6 | ⊠ | 14 | 21 | 22 |
| | Geising | 592 | 50 | 44 | 43 | 43 | 42 | 42 | 41 | 41 | 40 | 40 | 50 | 57 | 56 | 54 | 53 | 52 | 50 | 50 | 50 | 50 | 50 | 50 | 50 | 52 | 53 | 51 | 49 | 51 | 57 | 62 | 65 |
| Welleritz | Kipsdorf | 544 | 35 | 60 | 55 | 40 | 30 | 30 | 30 | 30 | 30 | 30 | 60 | 58 | 55 | 50 | 45 | 45 | 40 | 40 | 40 | 40 | 40 | 40 | 35 | 35 | 35 | 35 | 40 | 45 | 50 | 45 | 45 |
| | Karsdorf | 325 | 14 | 7 | 4 | 3 | Fl. | Fl. | Fl. | Fl. | Fl. | . | 4 | 7 | 5 | 5 | 5 | 5 | 5 | 5 | 5 | 5 | 5 | 5 | 5 | 5 | 5 | 8 | 12 | 12 | 14 | 16 |
| | Klingenberg-Talsperre | 394 | 16 | 12 | 10 | 9 | 6 | 4 | 4 | 4 | 4 | 5 | 14 | 18 | 12 | 10 | 9 | 9 | 8 | 8 | 8 | 8 | 8 | 8 | 8 | 8 | 13 | 18 | 23 | 20 | 20 | 22 | 27 |
| Elbe | Dresden-Klotzsche | 229 | 7 | *0* | Fl. | Fl. | . | . | . | . | . | Fl. | 3 | 4 | 2 | 2 | 2 | 2 | *0* | Fl. | Fl. | 1 | 2 | 2 | 2 | 1 | *1* | 4 | 4 | 3 | 4 | 16 | 18 |
| | Radebeul-West | 127 | . | . | . | . | . | . | . | . | . | . | 1 | 2 | 1 | . | . | . | . | . | . | 1 | 1 | 2 | ⊠ | ⊠ | 6 | 15 | 13 | 7 | 8 | 18 | 21 |
| | Tanneberg | 250 | 2 | . | . | Fl. | . | Fl. | Fl. | . | Fl. | . | 3 | 4 | 3 | 3 | 2 | 2 | 3 | 2 | 2 | 4 | 4 | 4 | 4 | 3 | 6 | 9 | 11 | 11 | 13 | 17 | 19 |
| | Riesa-Gröba | 98 | 2 | 1 | . | . | . | . | 1 | 1 | 1 | 1 | 1 | 1 | 0 | . | . | . | . | . | . | 0 | 0 | 1 | 1 | 1 | 2 | 3 | 5 | 4 | 2 | 5 | 6 |
| | Belgern | 100 | 10 | Fl. | Fl. | Fl. | Fl. | Fl. | . | . | . | . | 0 | . | . | . | . | . | . | 0 | 0 | 0 | 0 | 0 | 0 | 0 | 2 | 5 | 5 | 5 | 8 | 15 | 20 |
| Schw. Elster | Pulsnitz | 300 | 10 | 8 | 6 | 4 | 2 | . | . | . | . | . | 2 | 2 | . | . | . | . | . | . | . | 1 | 1 | 1 | 1 | 1 | 2 | 2 | 3 | 2 | 5 | 7 | 9 |
| | Kroppen | 101 | 10 | 5 | . | . | . | . | . | . | . | 0 | 0 | 0 | . | . | . | . | . | . | 0 | 1 | 1 | 1 | 1 | 1 | 1 | 5 | 5 | 5 | 6 | 20 | 20 |
| | Doberlug | 96 | Fl. | . | . | . | . | . | . | . | . | . | . | . | . | . | . | . | Fl. | Fl. | Fl. | . | . | . | . | . | . | ⊠ | Fl. | Fl. | 6 | 8 | 8 |
| E. | Zahna | 92 | 7 | 2 | . | . | . | . | . | . | . | . | . | . | . | . | . | . | 1 | 1 | 1 | 2 | 1 | . | . | . | 2 | 3 | 5 | 6 | 12 | 13 | 14 |

## 1942 Januar — Tägliche Schneehöhen in Zentimetern, gemessen um 7 Uhr morgens

| Flußgebiet | Ort | Seehöhe m | 1 | 2 | 3 | 4 | 5 | 6 | 7 | 8 | 9 | 10 | 11 | 12 | 13 | 14 | 15 | 16 | 17 | 18 | 19 | 20 | 21 | 22 | 23 | 24 | 25 | 26 | 27 | 28 | 29 | 30 | 31 |
|---|---|---|---|---|---|---|---|---|---|---|---|---|---|---|---|---|---|---|---|---|---|---|---|---|---|---|---|---|---|---|---|---|---|
| Zwickauer Mulde | Muldenberg-Talsperre | 707 | 43 | 45 | 48 | 46 | 43 | 43 | 45 | 45 | 42 | 40 | 42 | 44 | 44 | 44 | 44 | 44 | 43 | 43 | 42 | 42 | 40 | 40 | 40 | 40 | 42 | 48 | 48 | 48 | 50 | 50 | 52 |
| | Carlsfeld | 824 | 58 | 62 | 60 | 58 | 59 | 64 | 64 | 64 | 64 | 66 | 70 | 71 | 70 | 70 | 69 | 69 | 68 | 68 | 67 | 67 | 66 | 66 | 66 | 65 | 68 | 76 | 77 | 78 | 75 | 75 | 76 |
| | Eibenstock | 643 | 40 | 43 | 44 | 41 | 39 | 41 | 40 | 40 | 40 | 43 | 50 | 51 | 50 | 50 | 48 | 45 | 45 | 45 | 45 | 44 | 44 | 44 | 44 | 43 | 50 | 54 | 57 | 53 | 55 | 55 | 55 |
| | Aue | 355 | 16 | 9 | 7 | 6 | 4 | 3 | 2 | 2 | 2 | 2 | 5 | 7 | 5 | 4 | 4 | 3 | 3 | 3 | 3 | 3 | 3 | 3 | 3 | 3 | 3 | 13 | 17 | 16 | 14 | 11 | 11 |
| | Johanngeorgenstadt | 750 | 48 | 60 | 58 | 56 | 55 | 58 | 59 | 59 | 59 | 60 | 69 | 70 | 64 | 62 | 62 | 61 | 60 | 58 | 55 | 55 | 54 | 54 | 54 | 54 | 55 | 60 | 58 | 58 | 62 | 60 | 62 |
| | Rittersgrün | 680 | 60 | 65 | 60 | 50 | 50 | 50 | 50 | 50 | 50 | 50 | 60 | 60 | 60 | 60 | 60 | 60 | 60 | 60 | 60 | 60 | 60 | 60 | 60 | 60 | 62 | 70 | 75 | 75 | 75 | 75 | 75 |
| | Schwarzenberg (Erzgb.) | 518 | 24 | 20 | 18 | 14 | 12 | 10 | 8 | 8 | 8 | 8 | 18 | 19 | 19 | 18 | 18 | 18 | 17 | 14 | 14 | 14 | 14 | 14 | 14 | 13 | 17 | 25 | 26 | 25 | 20 | 17 | 18 |
| | Zwickau (Flugh.) | 305 | 10 | 5 | 2 | Fl. | Fl. | Fl. | Fl. | 1 | 1 | 1 | 2 | 2 | 2 | 2 | 2 | 2 | 2 | 2 | 2 | 2 | 2 | 2 | 2 | 2 | 5 | 11 | 12 | 12 | 12 | 10 | 12 |
| | Glauchau | 255 | 9 | 5 | . | . | . | . | . | . | . | 0 | 6 | 10 | 8 | 7 | 6 | 5 | 3 | 0 | . | . | . | . | . | . | 8 | 12 | 17 | 17 | 12 | 7 | 8 |
| | Penig | 204 | 15 | 5 | 4 | . | . | . | . | . | . | . | 3 | 4 | 4 | 4 | 3 | 3 | 3 | 2 | 2 | 3 | 3 | 3 | 2 | 2 | 6 | 11 | 12 | 10 | 12 | 13 | 15 |
| | Stollberg (Erzgeb.) | 420 | 30 | 30 | 20 | 10 | 5 | 5 | 6 | 6 | 6 | 7 | 16 | 25 | 26 | 25 | 24 | 22 | 15 | 12 | 12 | 10 | 9 | 9 | 8 | 7 | 10 | 16 | 22 | 22 | 22 | 25 | 27 |
| | Chemnitz (Städt. Marstall) | 293 | 21 | 13 | 11 | 9 | 6 | 5 | 5 | 5 | 4 | 5 | 9 | 10 | 8 | 7 | 7 | 7 | 6 | 6 | 6 | 6 | 6 | 6 | 6 | 6 | 5 | 7 | 13 | 15 | 15 | 14 | 14 | 15 |
| Freiberger Mulde | Rechenberg-Bienenmühle | 570 | 33 | 37 | 34 | 30 | 29 | 26 | 26 | 27 | 27 | 27 | 34 | 38 | 36 | 35 | 32 | 32 | 32 | 32 | 32 | 32 | 32 | 31 | 31 | 31 | 31 | 41 | 41 | 41 | 44 | 44 | 47 |
| | Großhartmannsdorf | 491 | 27 | 28 | 28 | 25 | 23 | 18 | 18 | 18 | 18 | 19 | 27 | 30 | 27 | 25 | 25 | 25 | 24 | 24 | 24 | 25 | 25 | 25 | 25 | 25 | 27 | 34 | 37 | 38 | 37 | 28 | 25 |
| | Roßwein | 201 | 9 | 6 | 4 | 3 | Fl. | 2 | 2 | 2 | 2 | 2 | 3 | 4 | 4 | 3 | 3 | 3 | 3 | 3 | 3 | 3 | 3 | 3 | 3 | 3 | 6 | 8 | 10 | 10 | 13 | 13 | 15 |
| | Fichtelberg (Erzgeb.) | 1213 | 82 | 90 | 98 | 98 | 98 | 110 | 110 | 110 | 110 | 110 | 118 | 124 | 124 | 124 | 124 | 124 | 124 | 124 | 124 | 124 | 124 | 124 | 124 | 124 | 132 | 144 | 144 | 144 | 152 | 152 | 162 |
| | Cranzahl | 640 | 35 | 45 | 40 | 34 | 30 | 32 | 32 | 31 | 30 | 30 | 33 | 35 | 34 | 33 | 32 | 31 | 30 | 30 | 30 | 30 | 30 | 30 | 30 | 30 | 33 | 42 | 43 | 43 | 45 | 44 | 46 |
| | Jöhstadt | 789 | 48 | 50 | 50 | 50 | 48 | 50 | 50 | 50 | 48 | 50 | 50 | 50 | 50 | 50 | 55 | 55 | 55 | 50 | 50 | 50 | 50 | 48 | 45 | 45 | 48 | 55 | 58 | 58 | 60 | 60 | 65 |
| | Reitzenhain | 770 | 42 | 51 | 53 | 51 | 50 | 51 | 51 | 50 | 50 | 51 | 55 | 57 | 57 | 56 | 57 | 57 | 57 | 57 | 57 | 57 | 47 | 46 | 44 | 51 | 56 | 60 | 60 | 57 | 59 | 60 | 60 |
| | Thun | 520 | 50 | 33 | 35 | 30 | 23 | 25 | 26 | 26 | 26 | 28 | 38 | 40 | 40 | 40 | 38 | 38 | 38 | 37 | 37 | 38 | 38 | 37 | 37 | 35 | 40 | 43 | 46 | 46 | 47 | 50 | 52 |
| | Deutscheinsiedel | 726 | 37 | 42 | 45 | 43 | 43 | 44 | 44 | 44 | 43 | 44 | 48 | 52 | 52 | 50 | 49 | 48 | 48 | 48 | 46 | 46 | 46 | 46 | 46 | 46 | 48 | 50 | 50 | 50 | 55 | 57 | 58 |
| | Kriegwald | 745 | 48 | 52 | 53 | 49 | 47 | 43 | 43 | 42 | 42 | 42 | 52 | 55 | 55 | 52 | 52 | 50 | 50 | 50 | 50 | 50 | 48 | 48 | 48 | 48 | 50 | 54 | 56 | 56 | 61 | 57 | 62 |
| | Dörnthal | 560 | 40 | 40 | 35 | 30 | 25 | 25 | 25 | 25 | 25 | 25 | 37 | 42 | 42 | 42 | 45 | 45 | 45 | 45 | 45 | 47 | 47 | 47 | 47 | 47 | 47 | 55 | 60 | 60 | 60 | 60 | 60 |
| | Lengefeld (Erzgeb.) | 606 | 38 | 33 | 33 | 30 | 26 | 29 | 30 | 29 | 28 | 30 | 34 | 36 | 34 | 30 | 27 | 25 | 25 | 25 | 24 | 24 | 24 | 24 | 24 | 24 | 26 | 32 | 34 | 32 | 35 | 35 | 38 |
| | Flöha | 272 | 20 | Fl. | Fl. | Fl. | Fl. | Fl. | 1 | 1 | 1 | 1 | 3 | 5 | 5 | 5 | 5 | 5 | 4 | 4 | 4 | 4 | 3 | 3 | 3 | 3 | 5 | 8 | 8 | 8 | 8 | 8 | 9 |
| | Fischendorf | 150 | 14 | 8 | 4 | Fl. | . | 1 | . | . | . | . | 2 | 2 | 2 | 2 | 2 | 2 | 2 | 2 | 2 | 2 | 2 | 2 | 2 | 2 | 4 | 9 | 11 | 11 | 13 | 15 | 17 |
| Ver. M. | Tornau, Kr. Bitterfeld | 115 | 18 | Fl. | Fl. | Fl. | . | . | . | . | . | . | 0 | . | . | . | . | . | . | 0 | 0 | 0 | 0 | 0 | 0 | 0 | 2 | 4 | 8 | 10 | 13 | 14 | 15 |
| Saale | Waldstein | 879 | Tabelle nicht mehr vorhanden | | | | | | | | | | | | | | | | | | | | | | | | | | | | | | |
| | Münchberg | 565 | 26 | 27 | 28 | 28 | 30 | 34 | 34 | 32 | 31 | 31 | 32 | 33 | 31 | 31 | 30 | 28 | 28 | 25 | 25 | 28 | 28 | 28 | 28 | 28 | 37 | 43 | 44 | 43 | 48 | 48 | 50 |
| | Schönwald | 690 | 18 | 19 | 20 | 18 | 20 | 22 | 22 | 23 | 21 | 22 | 24 | 25 | 24 | 24 | 24 | 24 | 23 | 23 | 23 | 24 | 24 | 25 | 24 | 24 | 27 | 35 | 35 | 34 | 44 | 40 | 44 |
| | Heinersberg | 570 | 27 | 20 | 22 | 22 | 24 | 20 | 20 | 20 | 20 | 20 | 20 | 20 | 20 | 20 | 20 | 20 | 20 | 20 | 20 | 20 | 20 | 20 | 20 | 20 | 24 | 27 | 28 | 33 | 33 | 33 | 36 |
| | Hof-Stadt | 471 | 20 | 18 | 13 | 10 | 10 | 12 | 10 | 10 | 10 | 11 | 13 | 15 | 14 | 14 | 14 | 14 | 14 | 14 | 13 | 13 | 13 | 13 | 13 | 13 | 16 | 20 | 24 | 22 | 31 | 30 | 32 |
| | Gefell | 563 | 22 | 21 | 21 | 21 | 21 | 21 | 21 | 21 | 21 | 21 | 21 | 21 | 21 | 21 | 21 | 21 | 21 | 21 | 21 | 21 | 21 | 21 | 21 | 21 | 22 | 23 | 24 | 24 | 24 | 24 | 24 |
| | Blankenberg, Kr. Ziegen- | 498 | 29 | 22 | 17 | 15 | 13 | 15 | 15 | 15 | 13 | 13 | 14 | 16 | 16 | 16 | 16 | 16 | 15 | 15 | 15 | 15 | 15 | 15 | 14 | 14 | 16 | 24 | 26 | 26 | 34 | 34 | 37 |
| | Schleiz [rück | 430 | 20 | 10 | 10 | 5 | 0 | Fl. | Fl. | . | . | . | 5 | 5 | 5 | 5 | 5 | 5 | 5 | 5 | 5 | 5 | 5 | 5 | 5 | 5 | 15 | 20 | 20 | 20 | 20 | 20 | 25 |
| | Ziegenrück | 330 | 14 | 9 | 8 | 3 | Fl. | Fl. | 1 | Fl. | Fl. | 1 | 4 | 5 | 5 | 5 | 4 | 2 | 2 | 1 | 1 | 1 | 1 | 1 | 1 | 1 | 8 | 11 | 11 | 10 | 10 | 13 | 16 |
| | Schmiedefeld, Kr. Saalfeld | 776 | 26 | 25 | 25 | 23 | 23 | 23 | 22 | 22 | 21 | 21 | 24 | 25 | 23 | 26 | 25 | 25 | 24 | 24 | 24 | 26 | 26 | 25 | 24 | 23 | 28 | 33 | 35 | 32 | 28 | 28 | 25 |
| | Ruppersdorf | 550 | 20 | 17 | 17 | 16 | 16 | 16 | 16 | 16 | 16 | 16 | 21 | 23 | 23 | 22 | 22 | 22 | 22 | 21 | 21 | 21 | 20 | 20 | 20 | 20 | 27 | 29 | 29 | 28 | 30 | 30 | 30 |
| | Lehesten | 640 | 25 | 21 | 21 | 20 | 21 | 21 | 21 | 21 | 21 | 22 | 26 | 29 | 30 | 28 | 26 | 26 | 25 | 25 | 25 | 26 | 25 | 25 | 25 | 25 | 30 | 34 | 37 | 43 | 50 | 50 | 52 |
| | Goßwitz | 406 | 10 | 5 | 3 | Fl. | . | . | 0 | 0 | 0 | 0 | 2 | 5 | 6 | 6 | 5 | 5 | 5 | 5 | 5 | 5 | 5 | 5 | 5 | 5 | 11 | 13 | 13 | 10 | 10 | 12 | 13 |
| | Großbreitenbach | 660 | 16 | 16 | 14 | 16 | 16 | 16 | 16 | 16 | 16 | 16 | 16 | 17 | 17 | 17 | 17 | 17 | 17 | 17 | 17 | 17 | 17 | 17 | 17 | 17 | 18 | 18 | 18 | 18 | 25 | 25 | 25 |
| | Oberweißbach | 632 | 28 | 28 | 27 | 27 | 28 | 27 | 26 | 26 | 25 | 24 | 30 | 30 | 25 | 24 | 24 | 24 | 23 | 22 | 21 | 22 | 22 | 21 | 21 | 23 | 30 | 35 | 32 | 30 | 35 | 35 | 35 |
| | Rudolstadt | 190 | . | . | . | . | . | . | . | . | . | . | 2 | 2 | 2 | . | . | . | . | . | . | 1 | . | . | . | . | 6 | 11 | 13 | 11 | 9 | 9 | 9 |
| | Hummelshain | 310 | 12 | 6 | 4 | 2 | 0 | . | . | . | . | . | 5 | 3 | 3 | 3 | 3 | 3 | 3 | 3 | 3 | 4 | 4 | 4 | 4 | 4 | 7 | 18 | 20 | 20 | 20 | 20 | 20 |
| | Karlsdorf | 260 | 15 | 5 | 3 | . | 1 | 1 | 1 | . | . | 1 | 5 | 5 | 5 | 5 | 5 | 5 | 5 | 5 | 5 | 5 | 5 | 5 | 5 | 5 | 8 | 20 | 18 | 19 | 17 | 17 | 17 |
| | Jena | 155 | Fl. | Fl. | . | . | . | . | . | . | . | . | 2 | 2 | 2 | 1 | 1 | 0 | 0 | 0 | 0 | 0 | 0 | 0 | 0 | 0 | 3 | 10 | 11 | 10 | 10 | 9 | 11 |
| | Ilmenau | 500 | 23 | 17 | 9 | 6 | 8 | 9 | 9 | 7 | 7 | 8 | 12 | 14 | 16 | 15 | 13 | 13 | 13 | 13 | 13 | 15 | 15 | 15 | 15 | 15 | 19 | 25 | 28 | 26 | 30 | 32 | 35 |
| | Tannroda | 285 | 6 | 5 | 5 | 3 | 0 | 1 | 1 | 1 | 1 | 1 | 4 | 4 | 4 | 3 | 3 | 3 | 3 | 3 | 3 | 4 | 4 | 3 | 3 | 3 | 7 | 12 | 12 | 13 | 15 | 12 | 12 |
| Saale Unstrut | Eigenrieden | 489 | 20 | 20 | 18 | 17 | 15 | 15 | 15 | 15 | 13 | 13 | 13 | 14 | 14 | 14 | 14 | 14 | 14 | 14 | 15 | 16 | 16 | 16 | 16 | 16 | 23 | 24 | 29 | 31 | 35 | 35 | 37 |
| | Langensalza | 189 | . | . | . | . | . | Fl. | . | . | . | . | 1 | 1 | 1 | 1 | 1 | 1 | 1 | 1 | 1 | 2 | 2 | 2 | 2 | 2 | 7 | 11 | 14 | 14 | 14 | 15 | 18 |
| | Arnstadt | 289 | 5 | Fl. | . | . | . | * | * | * | * | * | 5 | 4 | 4 | 3 | 3 | 3 | 2 | 2 | 2 | 3 | 3 | 3 | 3 | 3 | 7 | 19 | 20 | 18 | 23 | 22 | 23 |
| | Tambach-Dietharz | 450 | 17 | 14 | 11 | 10 | 9 | 10 | 10 | 10 | 9 | 9 | 16 | 20 | 18 | 16 | 15 | 14 | 14 | 14 | 14 | 15 | 15 | 14 | 14 | 14 | 25 | 28 | 29 | 29 | 40 | 45 | 46 |

## Wassergehalt um 7 Uhr

oben: Ausgestochene Schneehöhe in cm
unten: Gesamtwassergehalt in mm

| | 1. | 5. | 8. | 12. | 15. | 19. | 22. | 26. | 29. |
|---|---|---|---|---|---|---|---|---|---|
| **Schwarzenberg** | | 6. | 9. | 11. | 16. | 18. | | 25. | 30. |
| | 22 | 8 | 5 | 21 | 8 | 9 | 9 | 28 | 14 |
| | 34.2 | 23.3 | 14.7 | 37.8 | 5.9 | 23.6 | 17.6 | 43.2 | 21.4 |
| **Fichtelberg** | 55 | 60 | 48 | 60 | 50 | | | | 52 |
| | 132.2 | 143.5 | 175.5 | 227.7 | 148.5 | | | | 50.9 |
| **Reitzenhain** | 49 | 43 | 38 | 52 | 56 | 49 | 46 | 60 | 59 |
| | 83.5 | 96.3 | 77.3 | 155.0 | 153.3 | 152.7 | 129.3 | 144.5 | 149.1 |
| **Deutscheinsiedel** | 37 | 43 | 44 | 52 | 49 | 46 | 46 | 50 | 55 |
| | 73.8 | 109.4 | 108.6 | 113.5 | 118.3 | 116.8 | 115.9 | 130.0 | 142.5 |
| **Dörnthal** | 40 | 30 | | | 45 | | 45 | 50 | 60 |
| | 34.6 | 37.6 | | | 98.8 | | 94.7 | 108.7 | 129.2 |
| **Schönwald** | 18 | 20 | 23 | 25 | 24 | 23 | 25 | 35 | 44 |
| | 27.3 | 30.7 | 41.6 | 43.1 | 42.6 | 45.7 | 49.3 | 53.5 | 63.7 |
| **Hof (Stadt)** | 20 | 10 | 10 | 15 | 14 | 13 | 13 | 20 | 32 |
| | 25.4 | 24.6 | 26.0 | 28.0 | 27.2 | 29.0 | 27.8 | 30.0 | 50.0 |
| **Blankenberg** | 20 | 11 | 12 | 16 | 15 | 7 | 16 | 10 | 18 |
| | 38.4 | 24.5 | 24.1 | 28.8 | 30.6 | 14.3 | 34.4 | 17.5 | 37.4 |
| **Jena** | | | | | | | | 10 | 28. 10 |
| | | | | | | | | 10.0 | 13.2 |
| **Ilmenau** | 23 | 8 | 7 | 14 | 13 | 13 | 15 | 25 | 30 |
| | 43.8 | 30.0 | 27.2 | 27.8 | 28.1 | 30.3 | 33.1 | 46.7 | 63.4 |
| **Eigenrieden** | 20 | 15 | 15 | 14 | 15 | 14 | 16 | 24 | 35 |
| | 36.8 | 32.4 | 33.4 | 35.6 | 38.5 | 40.6 | 50.0 | 34.0 | 64.3 |

## 1942 Januar — Tägliche Schneehöhen in Zentimetern, gemessen um 7 Uhr morgens

| Flußgebiet | Ort | Seehöhe m | 1 | 2 | 3 | 4 | 5 | 6 | 7 | 8 | 9 | 10 | 11 | 12 | 13 | 14 | 15 | 16 | 17 | 18 | 19 | 20 | 21 | 22 | 23 | 24 | 25 | 26 | 27 | 28 | 29 | 30 | 31 |
|---|---|---|---|---|---|---|---|---|---|---|---|---|---|---|---|---|---|---|---|---|---|---|---|---|---|---|---|---|---|---|---|---|---|
| Saale, Unstrut | Crawinkel | 480 | 5 | 5 | 5 | ⊠ | Fl. | . | . | . | . | . | 3 | 3 | 3 | 3 | 3 | 3 | 3 | 3 | 3 | 3 | 3 | 3 | 3 | 3 | 8 | 10 | 10 | 11 | 15 | 17 | 18 |
| | Töttelstädt | 345 | 7 | 6 | 3 | . | . | 3 | 2 | 2 | 1 | 3 | 5 | 5 | 6 | 5 | 5 | 5 | 5 | 5 | 5 | 7 | 8 | 7 | 6 | 6 | 11 | 23 | 25 | 22 | 24 | 26 | 25 |
| | Schloßvippach | 168 | 3 | Fl. | . | . | . | . | . | . | . | . | 2 | 3 | 2 | 2 | 2 | 2 | 2 | 2 | 2 | 3 | 3 | 3 | 3 | 3 | 2 | 4 | 10 | 14 | 14 | 14 | 12 | 13 |
| | Großberndten | 400 | 6 | Fl. | Fl. | Fl. | Fl. | 1 | Fl. | Fl. | Fl. | Fl. | 1 | 1 | 1 | 1 | 1 | 1 | 1 | 1 | 1 | 2 | 2 | 2 | 2 | 2 | ⊠ | ⊠ | 14 | 14 | 15 | 18 | 25 |
| | Ebeleben | 285 | Fl. | Fl. | Fl. | Fl. | Fl. | . | . | . | . | . | 0 | 0 | 0 | 0 | 0 | 0 | 0 | 0 | 0 | 1 | 1 | 1 | 1 | 1 | 7 | 9 | 10 | 10 | 10 | 12 | 13 |
| | Greußen | 164 | . | . | . | . | . | . | . | . | . | . | . | . | . | . | . | . | . | . | . | . | . | . | . | . | 6 | 6 | 8 | 8 | 8 | 10 | 10 |
| | Worbis | 319 | 15 | 8 | Fl. | Fl. | Fl. | 2 | 2 | 1 | Fl. | Fl. | 1 | 1 | 1 | 1 | 1 | 1 | 1 | 1 | 1 | 1 | ⊠ | ⊠ | ⊠ | ⊠ | 5 | 8 | 13 | 13 | 15 | 20 | 23 |
| | Frankenhausen, Bad | 130 | 5 | 2 | . | . | . | . | . | 4 | 8 | 8 | 8 | 13 | 15 | 15 | 15 | 15 | 15 | 15 | 15 | 14 | 16 | 16 | 16 | 16 | 16 | 15 | 13 | 12 | 16 | 18 | 18 |
| | Sachsa, Bad | 340 | 21 | 18 | 11 | Fl. | 0 | ⊠ | ⊠ | ⊠ | ⊠ | ⊠ | 1 | 1 | 1 | 1 | 1 | 1 | 1 | 1 | 1 | 1 | 1 | 1 | 1 | 1 | 5 | 7 | 12 | 12 | 14 | 18 | 24 |
| | Nordhäuser-Talsperre | 443 | 22 | 20 | 18 | 16 | 14 | 14 | 13 | 13 | 13 | 13 | 13 | 13 | 13 | 13 | 13 | 13 | 13 | 13 | 13 | 13 | 13 | 13 | 13 | 13 | 14 | 18 | 22 | 22 | 23 | 25 | 29 |
| | Kelbra | 155 | 2 | 0 | 0 | Fl. | . | 0 | 0 | 0 | 0 | 0 | 0 | 0 | 0 | 0 | 0 | 0 | 0 | 0 | 0 | 0 | 0 | 0 | 1 | 1 | 1 | 5 | 6 | 8 | 8 | 14 | 15 |
| | Bibra, Bad | 170 | 2 | . | . | . | . | 0 | 0 | 0 | . | 1 | 2 | 2 | 1 | 1 | 1 | . | . | 1 | 2 | 2 | 2 | 2 | 2 | 2 | 2 | 6 | 8 | 10 | 9 | 8 | 10 | 12 |
| Saale | Poserna | 115 | . | . | . | . | . | . | . | . | . | . | . | . | . | . | . | . | . | . | . | . | . | . | . | . | 1 | 1 | 1 | 1 | 2 | 2 | 2 | 2 |
| | Lützen | 120 | 0 | Fl. | . | . | . | Fl. | . | . | . | . | . | . | . | . | . | . | . | . | . | . | 0 | . | 0 | 0 | 0 | 3 | 4 | 8 | 7 | 6 | 11 | 15 |
| Saale, Weiße Elster | Markneukirchen | 520 | 24 | 21 | 22 | 21 | 21 | 22 | 20 | 20 | 21 | 21 | 21 | 22 | 22 | 21 | 21 | 21 | 20 | 20 | 20 | 20 | 20 | 20 | 20 | 20 | 35 | 28 | 28 | 30 | 32 | 33 | 35 |
| | Oelsnitz | 408 | 24 | 18 | 10 | 5 | 5 | 5 | 5 | 5 | 5 | 5 | 7 | 8 | 8 | 8 | 8 | 8 | 8 | 8 | 8 | 9 | 9 | 9 | 9 | 9 | 11 | 15 | 18 | 18 | 20 | 15 | 16 |
| | Kemnitz (Kemnitzmühle) | 490 | 25 | 18 | 16 | 14 | 10 | 7 | 8 | 8 | 8 | 10 | 12 | 12 | 12 | 12 | 12 | 12 | 12 | 12 | 12 | 12 | 12 | 12 | 12 | 12 | 20 | 24 | 28 | 28 | 29 | 30 | 30 |
| | Eich | 450 | 22 | 19 | 19 | 17 | 15 | 14 | 14 | 14 | 14 | 22 | 22 | 24 | 22 | 22 | 21 | 21 | 20 | 20 | 20 | 20 | 19 | 19 | 19 | 18 | 21 | 30 | 32 | 32 | 31 | 30 | 31 |
| | Greiz (Stadt) | 284 | 11 | 5 | 4 | Fl. | Fl. | Fl. | Fl. | Fl. | Fl. | 1 | 3 | 5 | 3 | 3 | 2 | 2 | 2 | 2 | 2 | 2 | 2 | 2 | 2 | 2 | 6 | 17 | 19 | 16 | 15 | 15 | 17 |
| | Staitz | 390 | . | . | . | . | . | . | . | . | . | . | 5 | 8 | 5 | 3 | 2 | 1 | 1 | 1 | 1 | 1 | 1 | 1 | 1 | 1 | 5 | 18 | 19 | 15 | 12 | 28 | 21 |
| | Groß-Saara | 255 | 10 | 5 | Fl. | Fl. | . | 1 | 1 | 1 | 1 | 2 | 5 | 9 | 9 | 8 | 7 | 7 | 7 | 7 | 7 | 7 | 7 | 7 | 7 | 7 | 10 | 10 | 14 | 14 | 15 | 17 | 18 |
| | Heuckewalde | 284 | . | . | . | . | . | ⊠ | Fl. | Fl. | Fl. | Fl. | Fl. | Fl. | Fl. | Fl. | Fl. | Fl. | Fl. | Fl. | Fl. | Fl. | Fl. | Fl. | Fl. | Fl. | Fl. | 2 | 12 | 15 | 15 | 16 | 17 | 17 |
| | Schmölln, Kr. Altenbg. | 214 | 10 | 2 | . | . | . | . | . | . | . | . | 1 | 1 | 1 | 1 | 1 | 1 | 1 | 1 | 1 | 1 | 1 | 1 | 1 | 1 | 3 | 5 | 7 | 8 | 10 | 12 | 14 |
| | Altenburg I | 190 | 10 | 3 | 2 | Fl. | Fl. | Fl. | Fl. | . | . | 0 | 2 | 6 | 6 | 5 | 5 | 4 | 4 | 4 | 3 | 3 | 3 | 3 | 3 | 3 | 4 | 6 | 8 | 9 | 9 | 8 | 8 |
| | Naunhof | 132 | . | . | . | . | . | . | . | . | . | . | 1 | . | . | . | 0 | 0 | 0 | Fl. | Fl. | Fl. | Fl. | Fl. | Fl. | Fl. | 4 | 8 | 8 | 8 | 8 | 12 | 20 |
| Saale | Halle (Flugh.) | 79 | 4 | . | . | . | . | . | . | . | . | . | Fl. | Fl. | Fl. | Fl. | Fl. | Fl. | Fl. | Fl. | Fl. | Fl. | 1 | 1 | 1 | 1 | 1 | 10 | 12 | 15 | 11 | 6 | 13 | 17 |
| | Annarode | 322 | 16 | ⊠ | ⊠ | Fl. | Fl. | Fl. | Fl. | Fl. | Fl. | Fl. | 1 | 2 | 2 | 2 | 2 | 2 | 2 | 3 | 3 | 4 | 4 | 4 | 4 | 4 | 7 | 9 | 12 | 12 | 13 | 19 | 21 |
| | Eisleben | 160 | 20 | 20 | 18 | 17 | 15 | 15 | 15 | 15 | 13 | 13 | 13 | 14 | 14 | 14 | 14 | 14 | 14 | 14 | 15 | 16 | 16 | 16 | 16 | 16 | 23 | 24 | 29 | 31 | 35 | 35 | 37 |
| | Hayn b. Stollberg | 435 | 10 | 10 | ⊠ | Fl. | Fl. | ⊠ | . | . | . | . | 1 | 1 | 1 | 1 | 2 | 2 | 2 | 3 | 3 | 4 | 4 | 4 | 4 | 4 | 8 | 10 | 15 | 16 | 20 | 24 | 28 |
| | Wippra | 215 | Fl. | Fl. | Fl. | . | . | . | . | . | . | . | 1 | 1 | 1 | 1 | 1 | 1 | 1 | 1 | 1 | 1 | 1 | 1 | 1 | 1 | 5 | 5 | 10 | 10 | 15 | 16 | 16 |
| | Pansfelde | 275 | 5 | 3 | . | . | . | 1 | . | . | . | . | 1 | 2 | 2 | 2 | 2 | 2 | 2 | 2 | 2 | 2 | 2 | 3 | 3 | 3 | 3 | 8 | 12 | 15 | 16 | 16 | 23 | 24 |
| | Warmsdorf | 92 | Tabelle nicht mehr vorhanden | | | | | | | | | | | | | | | | | | | | | | | | | | | | | | |
| | Biendorf | 70 | 6 | 2 | 1 | . | . | . | . | . | . | . | . | 1 | 0 | 0 | 0 | 0 | 0 | 0 | 0 | 0 | 0 | 0 | 0 | 0 | 0 | 3 | 3 | 4 | 3 | 2 | 10 |
| Saale, Bode | Schierke | 613 | 35 | 33 | 30 | 30 | 30 | 30 | 30 | 28 | 25 | 25 | 26 | 26 | 25 | 25 | 25 | 25 | 25 | 25 | 25 | 25 | ⊠ | ⊠ | ⊠ | ⊠ | ⊠ | ⊠ | ⊠ | ⊠ | ⊠ | ⊠ | ⊠ |
| | Königskrug | 756 | 50 | 45 | 44 | 43 | 46 | 46 | 44 | 42 | 40 | 40 | 44 | 44 | 42 | 40 | 40 | 40 | 40 | 38 | 38 | 39 | 38 | 38 | 38 | 36 | 40 | 41 | 43 | 42 | 48 | 56 | 58 |
| | Rübeland | 420 | 8 | 3 | Fl. | Fl. | Fl. | 0 | 0 | 0 | 0 | 0 | 2 | 2 | 2 | 2 | 2 | 2 | 2 | 3 | 3 | 3 | 3 | 3 | 3 | 3 | 5 | 7 | 12 | 12 | 18 | 25 | 26 |
| | Benneckenstein (Harz) | 515 | 25 | 20 | 18 | 17 | 17 | 16 | 16 | 16 | 16 | 17 | 17 | 17 | 17 | 17 | 17 | 17 | 17 | 17 | 17 | 17 | 17 | 17 | 17 | 17 | 22 | 23 | 23 | 27 | 29 | 34 | 36 |
| | Allrode | 448 | 15 | 10 | ⊠ | Fl. | Fl. | 0 | 0 | 0 | 0 | Fl. | 2 | 2 | 2 | 2 | 1 | 1 | 1 | 1 | 1 | 1 | 1 | 1 | 1 | 1 | 5 | 10 | 14 | 14 | 18 | 25 | 27 |
| | Quedlinburg (Stadt) | 123 | . | . | . | . | . | . | . | . | . | . | 2 | 2 | 2 | 2 | 2 | 2 | 2 | 2 | 2 | 3 | 3 | 3 | 3 | 3 | 10 | 14 | 17 | 17 | 16 | 11 | 15 |
| | Harzgerode | 398 | 13 | 0 | Fl. | Fl. | Fl. | 0 | 0 | 0 | 0 | 0 | 2 | 2 | 2 | 2 | 2 | 3 | 3 | 3 | 3 | 4 | 4 | 4 | 4 | 4 | 12 | 14 | 16 | 16 | 20 | 25 | 27 |
| | Ballenstedt | 230 | 4 | Fl. | . | . | . | Fl. | Fl. | Fl. | . | . | 1 | 2 | 2 | 2 | 2 | 3 | 3 | 4 | 4 | 6 | 6 | 6 | 6 | 6 | 9 | 14 | 17 | 16 | 14 | 18 | 22 |
| | Halberstadt | 134 | 8 | . | . | . | . | . | . | . | . | . | . | F | . | . | I | I | . | I | I | 3 | 3 | 3 | 3 | 3 | 7 | 10 | 16 | 16 | 8 | 14 | 16 |
| Elbe | Serno | 120 | 7 | 2 | Fl. | . | . | . | . | . | . | . | . | . | . | . | . | . | . | ⊠ | ⊠ | 1 | 1 | ⊠ | ⊠ | ⊠ | 1 | 3 | 4 | 4 | 10 | 11 | 12 |
| | Magdeburg-Ost(Flugh.) | 45 | 5 | 0 | . | . | . | . | . | . | . | . | 1 | . | . | . | . | . | . | . | 0 | 1 | 0 | 0 | 0 | 0 | 0 | 2 | 7 | 6 | 8 | 8 | 9 |
| | Tangermünde | 50 | . | . | . | . | . | . | . | . | . | . | Fl. | Fl. | Fl. | Fl. | . | . | . | 1 | 1 | Fl. | Fl. | Fl. | Fl. | Fl. | Fl. | Fl. | 1 | 7 | 11 | 12 | 12 | 12 |
| Havel | Mirow, Kr. Stargard | 59 | 6 | 3 | . | . | . | . | . | . | . | 3 | 4 | 3 | 3 | 3 | 3 | 3 | 3 | 3 | 3 | 3 | 3 | 3 | 3 | 3 | 3 | 3 | 3 | 3 | 3 | 3 | 6 |
| | Feldberg (Mecklenburg) | 90 | 4 | Fl. | . | . | . | Fl. | Fl. | Fl. | 1 | 1 | 1 | 1 | Fl. | Fl. | Fl. | Fl. | Fl. | Fl. | 1 | 1 | ⊠ | 1 | Fl. | 1 | Fl. | Fl. | Fl. | 3 | 6 | 6 | 5 |
| | Zehdenick | 44 | 10 | 4 | Fl. | . | . | . | . | . | 0 | 0 | 1 | 0 | 0 | 0 | 0 | 0 | 0 | 1 | 2 | 2 | 1 | 0 | 0 | 0 | 0 | 0 | 0 | 2 | 9 | 9 | 9 |

## Wassergehalt um 7 Uhr

oben: Ausgestochene Schneehöhe in cm
unten: Gesamtwassergehalt in mm

| Ort | 1. | 5. | 8. | 12. | 15. | 19. | 22. | 26. | 29. |
|---|---|---|---|---|---|---|---|---|---|
| **Großberndten** | 6 | | | 1 | 1 | 1 | 2 | 6 | 15 |
| | 11.0 | | | 0.3 | 0.9 | 1.2 | 1.9 | 7.7 | 16.5 |
| **Sachsa, Bad** | | | | | | | | 2 | 2 |
| | | | | | | | | 2.0 | 1.9 |
| **Markneukirchen** | 23 | 18 | 18 | 22 | 21 | 20 | 20 | 26 | 31 |
| | 40.2 | 48.6 | 55.7 | 68.3 | 64.2 | 56.9 | 63.2 | 63.7 | 66.4 |
| **Greiz (Stadt)** | | | | 11. | | | | | 31. |
| | | | | 3 | | | | 17 | 17 |
| | | | | 1.0 | | | | 14.7 | 23.5 |
| **Halle (Flugh.)** | | | | | | | 2 | 2 | 10 |
| | | | | | | | 1.2 | 3.0 | 29.2 |
| **Eisleben** | 20 | 15 | 15 | 14 | 14 | 15 | 16 | 24 | 35 |
| | 36.8 | 32.4 | 33.4 | 35.6 | 40.6 | 38.5 | 50.0 | 34.0 | 64.3 |
| **Quedlinburg** | | | | 11. | 13. | 18. | 23. | | |
| | | | | 2 | 2 | 2 | 3 | 14 | 16 |
| | | | | 1.6 | 1.6 | 1.8 | 2.5 | 9.8 | 12.8 |

## 1942 Februar — Tägliche Schneehöhen in Zentimetern, gemessen um 7 Uhr morgens

| Flußgebiet | Ort | See-höhe m | 1 | 2 | 3 | 4 | 5 | 6 | 7 | 8 | 9 | 10 | 11 | 12 | 13 | 14 | 15 | 16 | 17 | 18 | 19 | 20 | 21 | 22 | 23 | 24 | 25 | 26 | 27 | 28 | 29 | 30 | 31 |
|---|---|---|---|---|---|---|---|---|---|---|---|---|---|---|---|---|---|---|---|---|---|---|---|---|---|---|---|---|---|---|---|---|---|
| Havel, Spree | Sohland, Krs. Bautzen | 306 | 12 | 8 | 8 | Fl. | . | . | . | . | . | . | 4 | 4 | 4 | 4 | 4 | 4 | 4 | 4 | 4 | 4 | 6 | 6 | 6 | 6 | 8 | 11 | 11 | 11 | 17 | 20 | 20 |
| | Malschwitz | 150 | 5 | 1 | . | . | . | . | . | . | . | 1 | 1 | Fl. | Fl. | Fl. | Fl. | Fl. | Fl. | Fl. | Fl. | Fl. | o | o | o | o | o | o | 5 | 6 | 6 | 6 | 12 | 12 |
| | Löbau | 249 | 11 | 8 | 4 | Fl. | Fl. | Fl. | Fl. | Fl. | Fl. | Fl. | 4 | 6 | 5 | 5 | 5 | 5 | 5 | 4 | 4 | 4 | 4 | 5 | 5 | 5 | 5 | 8 | 10 | 10 | 10 | 15 | 20 |
| | Spreefurt | 132 | 10 | Fl. | Fl. | . | . | . | . | . | Fl. | Fl. | . | . | o | o | o | o | o | 1 | 1 | 1 | 1 | 1 | 1 | 1 | 2 | 5 | 5 | 5 | 8 | 18 | 17 |
| | Königshain | 220 | 13 | 8 | 3 | Fl. | Fl. | Fl. | Fl. | Fl. | Fl. | 1 | 3 | 3 | 3 | 2 | 2 | 2 | 2 | 2 | 2 | 2 | 2 | 2 | 2 | 2 | 3 | 5 | 7 | 7 | 8 | 11 | 13 |
| | Rietschen | 142 | 9 | 5 | Fl. | . | . | . | . | . | . | o | 1 | 1 | 1 | 1 | 1 | 1 | 1 | 1 | 1 | 1 | 1 | 1 | 1 | 1 | 1 | 3 | 6 | 5 | 6 | 13 | 14 |
| | Cottbus (Kreisbauamt) | 74 | Fl. | Fl. | . | . | . | . | . | . | . | Fl. | . | . | . | . | . | . | . | Fl. | . | . | . | . | . | . | Fl. | Fl. | 3 | 6 | 9 | 9 | 9 |
| | Lindenberg Kr. Beeskow-Storkow | 108 | 6 | 1 | . | . | . | . | . | . | . | . | o | Fl. | . | . | . | . | . | 1 | Fl. | Fl. | Fl. | o | o | Fl. | Fl. | Fl. | 2 | 2 | 6 | 6 | 6 |
| | Berlin-Reinickenhof | 36 | ⊠ | . | . | . | . | . | . | . | . | . | . | . | . | . | . | . | . | . | . | . | . | . | . | . | . | . | . | . | 5 | 5 | 5 |
| Havel | Berlin-Dahlem | 55 | 4 | Fl. | . | . | . | . | . | . | o | . | Fl. | Fl. | Fl. | Fl. | Fl. | Fl. | o | 1 | 2 | 1 | 1 | 1 | 1 | 1 | 1 | 1 | 2 | 2 | 4 | 4 | 5 |
| | Mückendorf | 55 | 4 | Fl. | Fl. | . | . | . | . | . | . | o | o | o | Fl. | Fl. | Fl. | Fl. | o | o | o | 1 | Fl. | Fl. | Fl. | Fl. | Fl. | 1 | 3 | 3 | 5 | 5 | 5 |
| | Brück (Mark) | 46 | Fl. | Fl. | . | . | . | . | . | . | . | . | o | . | . | . | . | . | o | . | . | o | o | o | o | ⊠ | ⊠ | ⊠ | 2 | 2 | 6 | 5 | 5 |
| | Brandenburg-Briest | 31 | 2 | Fl. | . | . | . | . | . | . | . | o | o | o | . | . | . | . | o | o | o | o | o | o | Fl. | Fl. | Fl. | . | o | 7 | 10 | 10 | 10 |
| | Krüssau | 50 | . | . | . | . | . | . | . | . | . | . | o | o | o | o | o | o | o | o | o | o | o | o | o | o | o | o | 1 | 2 | 4 | 4 | 5 |
| | Ebereschenhof | 31 | . | . | . | . | . | . | . | . | 1 | 2 | 2 | 2 | 2 | 2 | 2 | 2 | 2 | 2 | 2 | 2 | 2 | 2 | 2 | 2 | 2 | 2 | 2 | 2 | 8 | 8 | 8 |
| | Wittstock | 66 | . | . | . | . | . | . | . | . | 1 | 1 | Fl. | Fl. | Fl. | Fl. | Fl. | Fl. | Fl. | Fl. | Fl. | Fl. | Fl. | Fl. | Fl. | Fl. | Fl. | Fl. | Fl. | 1 | 5 | 5 | 5 |
| | Kyritz | 48 | ⊠ | . | . | . | . | . | . | . | . | . | . | . | . | . | . | . | . | . | . | o | o | o | o | o | o | o | o | o | 6 | 6 | 6 |
| Elbe | Theerhütte | 73 | . | . | . | . | . | . | . | . | . | . | . | . | . | . | . | . | . | . | . | . | . | . | . | . | . | . | 2 | 2 | 7 | 8 | 9 |
| | Lanz | 19 | . | . | . | . | . | . | . | . | . | . | . | . | . | . | . | . | . | . | 2 | 2 | 2 | 2 | 2 | 2 | 1 | 1 | 1 | 5 | 14 | 14 | 14 |
| Elde | Waren | 68 | . | . | . | . | . | . | . | . | 1 | 1 | 1 | 1 | 1 | 1 | 1 | 1 | 1 | 1 | 1 | 1 | 1 | 1 | 1 | 1 | 1 | 1 | 1 | 1 | 3 | 4 | 4 |
| | Redlin | 57 | Fl. | . | . | . | . | . | . | . | Fl. | Fl. | Fl. | Fl. | Fl. | Fl. | Fl. | Fl. | Fl. | Fl. | 3 | 2 | 2 | 2 | 2 | 2 | 2 | 2 | 2 | 6 | 10 | 10 | 9 |
| Elde bis Mündung | Dömitz | 15 | . | . | . | . | . | . | . | . | . | . | . | . | . | . | . | . | . | . | 2 | 2 | 2 | 2 | 2 | 2 | 2 | 2 | 2 | 5 | 10 | 10 | 10 |
| | Salzwedel (Stadt) | 23 | . | . | . | . | Fl. | o | Fl. | Fl. | Fl. | Fl. | Fl. | Fl. | Fl. | Fl. | Fl. | Fl. | Fl. | Fl. | 2 | 2 | 1 | 1 | 1 | 2 | 1 | 1 | 1 | 1 | 10 | 8 | 8 |
| | Zarrentin | 45 | Fl. | . | . | . | . | . | . | . | o | Fl. | Fl. | . | . | . | . | . | . | . | ⊠ | ⊠ | ⊠ | ⊠ | ⊠ | ⊠ | ⊠ | ⊠ | ⊠ | 4 | 10 | 10 | 10 |
| | Uelzen (Garzenstr.) | 38 | . | . | . | . | . | . | . | . | . | . | . | . | . | . | . | . | . | . | Fl. | Fl. | Fl. | Fl. | Fl. | Fl. | Fl. | Fl. | Fl. | Fl. | Fl. | Fl. | Fl. | Fl. |
| | Velgen | 85 | . | . | . | . | . | . | . | . | . | . | . | . | . | . | . | . | . | . | 1 | 1 | 1 | Fl. | Fl. | Fl. | Fl. | Fl. | 2 | 8 | 10 | 11 | 11 |
| | Hamburg-Poppenbüttel | 21 | . | . | . | . | . | . | . | . | . | . | 1 | Fl. | Fl. | Fl. | Fl. | Fl. | Fl. | Fl. | Fl. | 1 | ⊠ | 4 | 2 | 1 | 1 | 1 | 1 | 5 | 16 | 14 | 13 |
| | Horst | 16 | Fl. | . | . | . | . | . | . | . | . | . | . | . | . | . | . | . | . | . | 1 | 1 | 2 | ⊠ | ⊠ | ⊠ | ⊠ | ⊠ | 3 | 15 | 15 | 15 |
| | Brockstedt | 10 | . | . | . | . | . | . | . | . | . | . | . | . | . | . | . | . | . | . | 1 | 1 | 2 | 4 | ⊠ | ⊠ | ⊠ | 2 | ⊠ | 5 | 13 | 12 | 13 |
| **Von der Elbe bis zur Weser** | | | | | | | | | | | | | | | | | | | | | | | | | | | | | | | | | |
| Nordsee | Bremervörde | 6 | . | . | . | . | . | . | . | . | . | . | . | 1 | 1 | 1 | 1 | 1 | 1 | 1 | 1 | 1 | 1 | 1 | 1 | Fl. | Fl. | Fl. | ⊠ | 4 | 12 | 14 | 14 |
| | Bremerhaven | 4 | . | . | . | . | . | . | . | Fl. | . | . | . | . | . | . | . | . | . | . | . | Fl. | Fl. | Fl. | Fl. | Fl. | Fl. | Fl. | o | 3 | 15 | 16 | 16 |
| **Weser** | | | | | | | | | | | | | | | | | | | | | | | | | | | | | | | | | |
| Werra | Waffenrod | 646 | 25 | 25 | 26 | 16 | 15 | 24 | 21 | 25 | 25 | 25 | 26 | 30 | 30 | 25 | 24 | 23 | 23 | 23 | 23 | 24 | 24 | 24 | 24 | 25 | 31 | 39 | 30 | 31 | 35 | 36 | 38 |
| | Frauenwald | 745 | 28 | 28 | 28 | 27 | 27 | 30 | 30 | 30 | 30 | 30 | 32 | 32 | 32 | 32 | 32 | 32 | 32 | 32 | 32 | 32 | 32 | 32 | 32 | 32 | 36 | 39 | 39 | 40 | 48 | 48 | 49 |
| | Schmiedefeld a. Rennst. | 720 | 58 | 58 | 59 | 58 | 60 | 61 | 61 | 61 | 60 | 60 | 64 | 66 | 66 | 66 | 66 | 66 | 66 | 65 | 65 | 65 | 65 | 65 | 65 | 65 | 75 | 90 | 91 | 93 | 112 | 114 | 116 |
| | Suhl | 437 | 19 | 15 | 19 | 16 | 12 | 12 | 12 | 11 | 10 | 10 | 11 | 10 | 10 | 10 | 10 | 10 | 10 | 9 | 9 | 9 | 9 | 9 | 9 | 9 | 18 | 23 | 25 | 25 | 30 | 31 | 32 |
| | Oberschönau | 515 | 31 | 27 | 27 | 24 | 23 | 22 | 21 | 19 | 18 | 18 | 27 | 28 | 28 | 27 | 25 | 24 | 24 | 24 | 24 | 25 | 24 | 24 | 24 | 24 | 32 | 32 | 38 | ⊠ | 46 | 48 | 48 |
| | Geba | 670 | 5 | 5 | 5 | 4 | 4 | 5 | 5 | 5 | 5 | 5 | 5 | 5 | 6 | 6 | 5 | 5 | 5 | 6 | 6 | 6 | 6 | 6 | 6 | 6 | 15 | 20 | 25 | 25 | 24 | 24 | 24 | 24 |
| | Schmalkalden | 330 | Tabelle nicht mehr vorhanden | | | | | | | | | | | | | | | | | | | | | | | | | | | | | | |
| | Roßdorf | 375 | 7 | 7 | 4 | 2 | Fl. | Fl. | Fl. | Fl. | Fl. | 1 | 3 | 3 | 3 | 3 | 3 | 3 | 3 | 3 | 2 | 3 | 3 | 3 | 3 | 4 | 12 | 17 | 19 | 20 | 23 | 23 | 24 |
| | Brotterode | 600 | 25 | 24 | 24 | 22 | 23 | 26 | 24 | 24 | 24 | 24 | 25 | 24 | 24 | 24 | 24 | 24 | 24 | 24 | 24 | 24 | 23 | 23 | 23 | 24 | 27 | 36 | 40 | 50 | 53 | 56 | 58 |
| | Vacha | 240 | 4 | 2 | . | . | . | . | . | . | . | . | . | . | . | . | . | . | . | . | . | o | . | . | . | . | 8 | 10 | 10 | 11 | 12 | 12 | 14 |
| | Tann | 365 | 8 | 5 | 3 | . | . | . | . | . | . | . | . | . | . | . | . | . | . | . | 1 | . | . | . | . | . | 10 | 14 | 13 | 10 | 15 | 16 | 15 |
| | Geisa | 290 | 6 | Fl. | Fl. | Fl. | Fl. | Fl. | Fl. | Fl. | Fl. | Fl. | Fl. | Fl. | Fl. | Fl. | Fl. | Fl. | Fl. | Fl. | Fl. | 2 | 1 | Fl. | Fl. | Fl. | 16 | 16 | 20 | 22 | 24 | 24 | 24 |
| | Marksuhl | 246 | 7 | 5 | 3 | . | . | . | . | . | . | . | 1 | 1 | 1 | 1 | 1 | 1 | 1 | 1 | 1 | 1 | 1 | 1 | 1 | 1 | 13 | 14 | 14 | 17 | 18 | 19 | 20 |

## Wassergehalt um 7 Uhr

oben: Ausgestochene Schneehöhe in cm
unten: Gesamtwassergehalt in mm

| | 1. | 5. | 8. | 12. | 15. | 19. | 22. | 26. | 29. |
|---|---|---|---|---|---|---|---|---|---|
| **Berlin-Dahlem** | 4 | | | | | 1 | 1 | 1 | 4 |
| | 6.4 | | | | | 0.6 | 0.9 | 0.5 | 5.4 |
| **Brandenburg-Briest** | 3 | | | | | | | | 10 |
| | 2.2 | | | | | | | | 10.7 |
| **Krüssau** | | | | | | | | | 5 |
| | | | | | | | | | 8.5 |
| **Waren** | | | | | | | | | 28. |
| | | | | | | | | | 2 |
| | | | | | | | | | 2.0 |
| **Salzwedel (Stadt)** | | | | | | | | | 10 |
| | | | | | | | | | 5.5 |
| **Schmiedefeld a. Rennsteig** | 2. | | | 10. | 14. | 17. | | | 28. |
| | 44 | 37 | 37 | 41 | 42 | 39 | | 38 | 50 |
| | 37.4 | 36.2 | 39.0 | 39.0 | 36.0 | 38.9 | | 24.2 | 51.0 |
| **Brotterode** | | | 3. | 10. | 16. | 18. | 21. | | 30. |
| | 15 | 10 | 15 | 15 | 15 | 10 | 10 | | 20 |
| | 27.2 | 21.0 | 37.1 | 31.2 | 34.4 | 25.1 | 20.1 | | 31.8 |
| **Tann** | | | | | | | | 5 | 9 |
| | | | | | | | | 7.5 | 6.3 |

# 1942 Januar — Tägliche Schneehöhen in Zentimetern, gemessen um 7 Uhr morgens

| Flußgebiet | Ort | See-höhe m | 1 | 2 | 3 | 4 | 5 | 6 | 7 | 8 | 9 | 10 | 11 | 12 | 13 | 14 | 15 | 16 | 17 | 18 | 19 | 20 | 21 | 22 | 23 | 24 | 25 | 26 | 27 | 28 | 29 | 30 | 31 |
|---|---|---|---|---|---|---|---|---|---|---|---|---|---|---|---|---|---|---|---|---|---|---|---|---|---|---|---|---|---|---|---|---|---|
| Werra | Herleshausen | 216 | 6 | 3 | 3 | * | Fl. | Fl. | Fl. | Fl. | Fl. | Fl. | 0 | 0 | Fl. | Fl. | Fl. | Fl. | Fl. | Fl. | Fl. | Fl. | Fl. | Fl. | Fl. | Fl. | 3 | 6 | 7 | 7 | 5 | 8 | 11 |
| | Teutleben | 301 | 7 | 3 | . | . | . | 2 | 2 | 2 | 2 | 2 | 3 | 4 | 4 | 4 | 4 | 4 | 4 | 4 | 4 | 5 | 5 | 5 | 5 | 5 | 10 | 12 | 15 | 15 | 17 | 19 | 21 |
| | Gotha (Flughafen) | 300 | 3 | 0 | Fl. | Fl. | . | 2 | 2 | 1 | 1 | 1 | 2 | 3 | 2 | 2 | 2 | 2 | 2 | 3 | 2 | 3 | 2 | 4 | 3 | 3 | 8 | 13 | 15 | 15 | 18 | 17 | 20 |
| | Großenbehringen | 281 | 5 | 0 | 0 | Fl. | . | 0 | 0 | 0 | 0 | . | 3 | 4 | 4 | 4 | 4 | 4 | 3 | 3 | 3 | 4 | 4 | 4 | 4 | 4 | 9 | 12 | 14 | 14 | 19 | 21 | 21 |
| | Eisenach | 222 | 6 | 4 | 3 | Fl. | Fl. | Fl. | Fl. | Fl. | Fl. | Fl. | 1 | 1 | 1 | 1 | 1 | 1 | 1 | 1 | 1 | 2 | 2 | 2 | 2 | 2 | 4 | 12 | 15 | 15 | 15 | 12 | 12 |
| | Eschwege (Stadt) | 170 | 6 | 3 | Fl. | . | . | . | . | . | . | . | 0 | 0 | 0 | 0 | 0 | 0 | 0 | 0 | 0 | 1 | 1 | 1 | 1 | 1 | 7 | 10 | 12 | 12 | 10 | 11 | 15 |
| | Sooden-Allendorf | 145 | 14 | 8 | 1 | . | . | . | . | . | . | . | 1 | 1 | 1 | 1 | 1 | 1 | 1 | 1 | 1 | . | 2 | 2 | 2 | 2 | 7 | 8 | 10 | 11 | 11 | 12 | 13 |
| | Witzenhausen | 136 | Fl. | Fl. | . | . | . | . | . | . | . | . | . | . | . | . | . | . | . | . | . | 0 | Fl. | Fl. | Fl. | Fl. | 5 | 10 | 10 | 10 | 12 | 15 | 16 |
| | Hann.-Münden | 125 | 7 | 3 | 0 | . | . | . | . | . | . | . | . | . | . | . | . | . | . | . | . | 0 | . | . | . | . | 8 | 9 | 11 | 11 | 11 | 15 | 19 |
| Fulda | Poppenhausen | 460 | 12 | 10 | 10 | 8 | 6 | 5 | 5 | 5 | 5 | 5 | 6 | 6 | 6 | 6 | 6 | 5 | 5 | 5 | 5 | 6 | 6 | 6 | 6 | 7 | 15 | 28 | 30 | 30 | 35 | 33 | 33 |
| | Oberkalbach | 410 | 8 | 7 | 5 | 4 | 3 | 3 | 3 | 2 | 2 | 2 | 2 | 2 | 2 | 2 | 2 | 2 | 2 | 2 | 2 | 1 | 1 | 2 | 2 | 3 | 14 | 22 | 23 | 23 | 32 | 36 | 37 |
| | Reinhards | 295 | 3 | 0 | 0 | . | . | . | . | . | . | . | . | . | . | . | . | . | . | . | . | . | . | . | . | 2 | 13 | 19 | 19 | 19 | 22 | 24 | 21 |
| | Grebenhain | 435 | 9 | 6 | 5 | 3 | 5 | 3 | 3 | 3 | 3 | 3 | 3 | 3 | 3 | 3 | 3 | 3 | 3 | 3 | 3 | 3 | 3 | 3 | 3 | 6 | 22 | 27 | 28 | 29 | 36 | 40 | 41 |
| | Hosenfeld | 380 | Fl. | Fl. | Fl. | Fl. | Fl. | Fl. | Fl. | Fl. | Fl. | Fl. | Fl. | Fl. | Fl. | Fl. | Fl. | Fl. | Fl. | Fl. | Fl. | 2 | 2 | 2 | 1 | 1 | 5 | 15 | 26 | 27 | 27 | 38 | 39 | 39 |
| | Schlitz | 221 | 5 | Fl. | Fl. | . | . | . | . | . | . | . | 0 | 0 | 0 | 0 | . | . | . | . | . | 1 | Fl. | Fl. | Fl. | 4 | 15 | 18 | 16 | 18 | 18 | 22 | 20 |
| | Hersfeld, Bad | 203 | * | * | 1 | Fl. | Fl. | Fl. | . | . | . | . | . | . | . | . | . | . | . | . | . | 1 | 1 | 0 | Fl. | 1 | 10 | 12 | 15 | 16 | 17 | 18 | 21 |
| | Dietershausen | 420 | 15 | 15 | 18 | 10 | 8 | 5 | 5 | 5 | 5 | 5 | 5 | 5 | 5 | 6 | 6 | 6 | 6 | 6 | 6 | 7 | 7 | 7 | 7 | 7 | 17 | 32 | 34 | 34 | 42 | 40 | 40 |
| | Elters | 435 | 12 | 12 | 10 | 8 | 8 | 6 | 6 | 6 | 6 | 6 | 6 | 6 | 6 | 6 | 6 | 6 | 6 | 6 | 6 | 6 | 6 | 6 | 6 | 6 | 17 | 18 | 18 | 18 | 22 | 23 | 24 |
| | Hünfeld | 260 | 7 | 6 | 4 | 2 | Fl. | . | . | . | . | . | . | 0 | . | . | . | . | . | . | . | 0 | . | . | . | 2 | 14 | 20 | 19 | 18 | 16 | 16 | 18 |
| | Ziebach | 260 | 7 | 5 | . | . | . | . | . | . | . | 0 | . | . | . | . | . | . | . | . | . | 1 | . | . | . | . | 7 | 15 | 16 | 14 | 16 | 19 | 19 |
| | Bischofferode | 305 | 12 | 10 | 6 | 2 | 2 | Fl. | Fl. | Fl. | Fl. | Fl. | Fl. | Fl. | Fl. | Fl. | Fl. | Fl. | Fl. | Fl. | Fl. | 1 | Fl. | Fl. | Fl. | 1 | 15 | 16 | 17 | 16 | 16 | 18 | 18 |
| Fulda, Eder | Erndtebrück | 495 | 10 | 10 | Fl. | Fl. | Fl. | Fl. | Fl. | Fl. | Fl. | 6 | 6 | 6 | 6 | 6 | 6 | 6 | 6 | 6 | 4 | 4 | 4 | 4 | 4 | 15 | 27 | 28 | 30 | 28 | 30 | 31 | 31 |
| | Wingershausen | 440 | 14 | 12 | 10 | 9 | 8 | 8 | 7 | 7 | 6 | 9 | 9 | 9 | 9 | 10 | 10 | 10 | 10 | 9 | 9 | 11 | 11 | 11 | 10 | 15 | 25 | 29 | 31 | 33 | 37 | 39 | 40 |
| | Sassenhausen | 564 | 12 | 11 | 9 | 7 | 6 | 6 | 6 | 6 | 6 | 7 | 7 | 7 | 7 | 7 | 7 | 7 | 7 | 6 | 6 | 6 | 6 | 6 | 6 | 8 | 23 | 27 | 27 | 28 | 38 | 39 | 39 |
| | Osterfeld, Kr. Franken- | 383 | 15 | 10 | 8 | 5 | 2 | 2 | 2 | 2 | 2 | 2 | 2 | 2 | 2 | 2 | 2 | 2 | 2 | 2 | 2 | 3 | 2 | 2 | 2 | 7 | 24 | 25 | 24 | 26 | 32 | 34 | 35 |
| | Winterberg . . [berg | 670 | 35 | 32 | 23 | 23 | 22 | 20 | 20 | 20 | 20 | 20 | 20 | 20 | 20 | 20 | 20 | 20 | 20 | 20 | 15 | 15 | 15 | 15 | 15 | 15 | 25 | 35 | 40 | 42 | 52 | 56 | 60 |
| | Fürstenberg, Krs. Alfeld/Leine | 415 | 11 | Fl. | Fl. | Fl. | Fl. | Fl. | 0 | . | . | . | . | . | . | . | . | . | . | . | . | . | . | . | . | . | 8 | 8 | 17 | 17 | 23 | 30 | 38 |
| | Frankenau | 420 | 7 | 5 | 2 | . | . | . | . | . | . | 0 | * | . | . | . | . | . | . | . | 0 | * | . | . | . | 1 | 9 | 15 | 14 | 14 | 19 | 22 | 23 |
| | Korbach | 380 | . | . | . | . | . | . | . | . | . | 1 | 1 | 1 | 1 | 1 | 1 | 1 | 1 | 1 | 1 | 2 | 2 | 2 | 2 | 8 | 16 | 20 | 22 | 23 | 25 | 27 | 28 |
| | Elberberg | 320 | 2 | . | . | . | . | . | . | . | . | . | . | . | . | . | . | . | . | . | . | . | . | . | . | 2 | 12 | 15 | 15 | 15 | 16 | 20 | 22 |
| | Meiches | 466 | 5 | 4 | 4 | 3 | 2 | 1 | 1 | 1 | 1 | 0 | 1 | 2 | 3 | 3 | 3 | 3 | 3 | 3 | 3 | 4 | 4 | 4 | 4 | 5 | 13 | 15 | 18 | 19 | 23 | 28 | 29 |
| | Alsfeld | 271 | 4 | 3 | * | . | . | . | . | . | . | . | 1 | 1 | 1 | 1 | 1 | 1 | 1 | 1 | 1 | 1 | 1 | 1 | 1 | 2 | 11 | 13 | 13 | 13 | 26 | 28 | 30 |
| | Ober-Breidenbach | 385 | 6 | 5 | 3 | . | . | . | . | . | . | 0 | 1 | 1 | 2 | 3 | 3 | 3 | 3 | 2 | 2 | 4 | 4 | 4 | 4 | 5 | 12 | 16 | 18 | 18 | 22 | 24 | 25 |
| | Hauptschwenda | 500 | 12 | 10 | 10 | 7 | 8 | 7 | 7 | 6 | 6 | 5 | 5 | 5 | 5 | 5 | 5 | 4 | 4 | 4 | 4 | 4 | 4 | 4 | 4 | 4 | 10 | 15 | 17 | 17 | 22 | 23 | 25 |
| | Gilserberg | 340 | . | . | 5 | 3 | 2 | 0 | . | . | . | . | . | . | . | . | . | . | . | . | . | . | . | . | . | 6 | 18 | 18 | 20 | 23 | 25 | 30 | 30 |
| | Frielendorf | 245 | 1 | 1 | * | . | . | . | . | . | . | . | . | . | . | . | . | . | . | . | . | . | . | . | . | 2 | 12 | 23 | 26 | 27 | 24 | 25 | 28 |
| Fulda | Wilhelmshöhe | 523 | 10 | 10 | 0 | 0 | 0 | 5 | 5 | 5 | 5 | 5 | 7 | 7 | 7 | 9 | 9 | 9 | 9 | 7 | 7 | 10 | 10 | 10 | 10 | 10 | 18 | 25 | 30 | 30 | 30 | 35 | 40 |
| | Helsa | 264 | 13 | 10 | 6 | 5 | 1 | Fl. | Fl. | . | . | . | . | . | . | . | . | . | . | . | . | . | . | . | . | . | 8 | 9 | 10 | 16 | 17 | 19 | 21 |
| | Steinberghaus | 445 | 11 | 10 | 9 | 5 | 8 | 9 | 8 | 8 | 8 | 8 | 8 | 8 | 7 | 8 | 8 | 8 | 8 | 8 | 8 | 9 | 9 | 8 | 8 | 8 | 10 | 12 | 13 | 13 | 15 | 20 | 24 |
| Weser | Ossenfeld | 317 | 10 | 5 | 3 | . | . | . | . | . | . | . | 1 | 1 | 1 | 1 | 1 | 1 | 1 | 1 | 1 | 2 | 2 | 2 | 2 | 2 | 10 | 11 | 14 | 15 | 17 | 22 | 22 |
| | Uslar | 170 | 15 | 5 | 3 | Fl. | Fl. | Fl. | Fl. | Fl. | Fl. | Fl. | Fl. | Fl. | Fl. | Fl. | Fl. | Fl. | Fl. | Fl. | Fl. | 1 | 1 | 1 | 1 | 1 | 6 | 8 | 10 | 12 | 15 | 19 | 20 |
| Diemel | Giebringhausen | 415 | 12 | 9 | 2 | . | . | . | . | . | . | 1 | 1 | 1 | 1 | 1 | 1 | 1 | 1 | 1 | 1 | 1 | 1 | 1 | 1 | 2 | 12 | 19 | 21 | 17 | 20 | 22 | 21 |
| | Beringhausen | 315 | 4 | 1 | 0 | . | . | . | . | . | . | 1 | 1 | 1 | 1 | 1 | 1 | 1 | 1 | 1 | 1 | 1 | 1 | 1 | 1 | 1 | 8 | 10 | 17 | 17 | 17 | 16 | 16 |
| | Mengeringhausen | 287 | 5 | 3 | Fl. | Fl. | . | . | . | . | . | . | . | . | . | . | . | . | . | . | . | 1 | 0 | 0 | 0 | 0 | 8 | 11 | 13 | 14 | 16 | 18 | 19 |
| | Schmillinghausen | 232 | 4 | 2 | Fl. | Fl. | . | . | . | . | . | . | . | . | . | . | . | . | . | . | . | 3 | 2 | 2 | 1 | 1 | 9 | 10 | 12 | 11 | 13 | 24 | 24 |
| | Escheberg | 270 | 5 | Fl. | Fl. | 0 | 0 | Fl. | 0 | 0 | 0 | 0 | 0 | 0 | 0 | 0 | 0 | 0 | 0 | 0 | 0 | 1 | 1 | 1 | 1 | 1 | 6 | 8 | 15 | 15 | 15 | 25 | 25 |
| | Hofgeismar | 160 | . | . | . | . | . | . | . | . | . | . | . | . | . | . | . | . | . | . | . | 0 | . | . | . | . | 7 | 8 | 10 | 10 | 11 | 16 | 17 |
| | Langenthal | 265 | Fl. | Fl. | Fl. | Fl. | . | . | . | . | . | . | . | . | . | . | . | . | . | . | . | 1 | 1 | 1 | 1 | 2 | 8 | 9 | 11 | 15 | 18 | 25 | 27 |

## Wassergehalt um 7 Uhr

oben: Ausgestochene Schneehöhe in cm
unten: Gesamtwassergehalt in mm

| | 1. | 5. | 8. | 12. | 15. | 19. | 22. | 26. | 29. |
|---|---|---|---|---|---|---|---|---|---|
| Großenbehringen | 5 | | | 4 | 4 | 3 | 3 | 12 | 15 |
| | 9.7 | | | 2.6 | 2.5 | 3.1 | 3.2 | 12.1 | 21.4 |
| Witzenhausen | | | | | | | | 5 | 10 |
| | | | | | | | | 8.8 | 14.3 |
| Hünfeld | 7 | | | | | | | 20 | 18 |
| | 13.0 | | | | | | | 17.0 | 24.5 |
| Erndtebrück | 10 | | | 6 | 6 | | | 28 | 30 |
| | 27.0 | | | 24.0 | 24.0 | | | 62.0 | 60.0 |
| Osterfeld | 15 | 2 | 2 | 2 | 2 | 2 | 2 | 25 | 32 |
| | 20.2 | 5.0 | 5.0 | 4.0 | 4.0 | 4.0 | 4.0 | 17.0 | 23.0 |
| Winterberg | 35 | 22 | | | 20 | 15 | | 35 | 52 |
| | 50.0 | 42.0 | | | 40.0 | 22.5 | | 44.5 | 60.3 |
| Frankenau | | | | | | | | 15 | 19 |
| | | | | | | | | 15.6 | 19.1 |
| Meiches | 5 | 2 | 2 | 2 | 3 | 3 | 4 | 15 | 23 |
| | 9.9 | 7.3 | 5.7 | 3.3 | 7.3 | 5.1 | 3.6 | 16.3 | 33.5 |
| Alsfeld | 4 | | | 1 | 1 | 1 | 1 | 13 | 26 |
| | 2.8 | | | 0.5 | 0.4 | 0.4 | 0.4 | 9.0 | 35.1 |
| Hauptschwenda | 12 | 8 | 6 | 5 | 5 | 4 | 4 | 15 | 22 |
| | 20.7 | 23.6 | 23.0 | 19.1 | 18.7 | 18.0 | 17.2 | 27.9 | 35.1 |

## 1942 Januar — Tägliche Schneehöhen in Zentimetern, gemessen um 7 Uhr morgens

| Flußgebiet | Ort | See-höhe m | 1 | 2 | 3 | 4 | 5 | 6 | 7 | 8 | 9 | 10 | 11 | 12 | 13 | 14 | 15 | 16 | 17 | 18 | 19 | 20 | 21 | 22 | 23 | 24 | 25 | 26 | 27 | 28 | 29 | 30 | 31 |
|---|---|---|---|---|---|---|---|---|---|---|---|---|---|---|---|---|---|---|---|---|---|---|---|---|---|---|---|---|---|---|---|---|---|
| Diemel bis Aller | Winnefeld | 276 | 14 | 7 | 5 | 2 | Fl. | 1 | 1 | 1 | 1 | 1 | 1 | 1 | 1 | 1 | 1 | 1 | 1 | 1 | 1 | 2 | 2 | 2 | 2 | 2 | 8 | 10 | 12 | 14 | 20 | 26 | 28 |
| | Borlinghausen | 260 | 1 | Fl. | Fl. | . | . | ⊠ | ⊠ | ⊠ | ⊠ | . | . | . | . | ⊠ | Fl. | Fl. | Fl. | Fl. | Fl. | 1 | 1 | ⊠ | ⊠ | ⊠ | 10 | 12 | 18 | 19 | 22 | 26 | 28 |
| | Driburg, Bad | 230 | 10 | 5 | Fl. | Fl. | Fl. | Fl. | Fl. | Fl. | Fl. | Fl. | Fl. | Fl. | Fl. | Fl. | Fl. | Fl. | Fl. | Fl. | Fl. | Fl. | Fl. | Fl. | Fl. | Fl. | 7 | 8 | 12 | 13 | 14 | 20 | 21 |
| | Holzminden | 186 | 8 | ⊠ | . | . | . | 0 | . | . | . | . | . | . | . | . | . | . | . | 0 | 0 | 0 | 0 | 0 | 0 | 0 | 1 | 6 | 8 | 8 | 9 | 16 | 16 |
| | Scharfoldendorf | 154 | 5 | 3 | . | . | . | . | . | . | . | . | 2 | 2 | 2 | 2 | 1 | 1 | 1 | 1 | 2 | 2 | 2 | 2 | 2 | 2 | 4 | 8 | 12 | 12 | 12 | 12 | 12 |
| | Veldrom | 350 | 17 | 15 | Fl. | Fl. | 2 | 2 | 2 | 2 | 3 | 3 | 3 | 3 | 3 | 3 | 3 | 3 | 3 | 2 | 2 | 4 | 4 | 4 | 4 | 3 | 3 | 12 | 20 | 22 | 35 | 42 | 44 |
| | Nassengrund | 192 | 5 | Fl. | . | . | . | 2 | 2 | 2 | 1 | 1 | 1 | 1 | 1 | 1 | 1 | 1 | 1 | 1 | 1 | 1 | Fl. | Fl. | Fl. | Fl. | 5 | 6 | 13 | 14 | 16 | 16 | 17 |
| | Biesterfeld | 242 | 2 | Fl. | Fl. | Fl. | . | . | . | . | . | . | . | . | . | . | . | . | . | 1 | 1 | 1 | 1 | 1 | 1 | 1 | 10 | 10 | 11 | 12 | 12 | 18 | 18 |
| | Hameln | 85 | 4 | Fl. | . | . | . | . | . | . | . | . | 1 | 0 | 0 | 0 | 0 | 0 | 0 | 0 | 0 | 0 | 0 | 0 | 0 | 0 | 6 | 7 | 14 | 12 | 8 | 16 | 16 |
| | Herford (Ortsiekerstr.) | 77 | Fl. | . | . | . | . | . | . | . | . | . | Fl. | Fl. | Fl. | Fl. | Fl. | Fl. | Fl. | Fl. | Fl. | Fl. | Fl. | Fl. | Fl. | Fl. | Fl. | 4 | 6 | 13 | 12 | 7 | 10 | 13 |
| | Nienburg | 25 | . | . | . | . | . | . | . | . | . | . | . | . | . | . | . | . | . | . | . | 0 | . | . | . | . | 1 | 1 | 5 | 6 | 3 | 4 | 5 |
| A. | Wittingen | 85 | . | . | . | . | . | . | . | . | . | . | . | . | . | . | . | . | . | . | . | 2 | 2 | 2 | 2 | 2 | 2 | 2 | 2 | 3 | 6 | 6 | 8 |
| A. Aller, Oker | Goslar (Flugh.) | 249 | 4 | Fl. | . | . | . | 2 | 2 | Fl. | Fl. | 0 | 2 | 2 | 1 | 1 | 1 | 1 | 1 | 1 | 1 | 2 | 2 | 2 | 2 | 2 | 3 | 4 | 5 | 6 | 13 | 17 | 18 |
| | Harzburg, Bad | 278 | 4 | Fl. | Fl. | Fl. | Fl. | 2 | 2 | 2 | 2 | 2 | 5 | 5 | 5 | 4 | 4 | 4 | 4 | 4 | 4 | 5 | 5 | 5 | 4 | 4 | 9 | 12 | 14 | 14 | 16 | 20 | 20 |
| | Schmatzfeld | 198 | . | . | . | . | . | . | . | . | . | . | 1 | 1 | 1 | 1 | 1 | 1 | 1 | 1 | 1 | 2 | 2 | 2 | 2 | 2 | 5 | 8 | 11 | 11 | 11 | 13 | 14 |
| | Wolfenbüttel | 82 | 1 | 0 | . | . | . | . | . | . | . | . | 1 | 1 | 1 | 1 | 1 | 1 | 1 | 1 | 1 | 1 | 1 | 1 | 1 | 1 | 4 | 5 | 12 | 13 | 7 | 11 | 13 |
| | Mariental | 135 | 8 | . | . | . | . | . | . | . | . | . | 1 | 1 | 1 | 1 | 1 | 1 | 1 | 2 | 2 | 2 | 2 | 2 | 2 | 2 | 3 | 5 | 8 | 11 | 11 | 10 | 10 |
| A. | Lichtenberg | 185 | 2 | . | . | . | . | . | . | . | . | 1 | 1 | 1 | 1 | 1 | 1 | 1 | 1 | 1 | 1 | 2 | 2 | 2 | 2 | 2 | 8 | 8 | 12 | 13 | 14 | 17 | 19 |
| Aller, Leine | Uder | 235 | 6 | Fl. | Fl. | Fl. | Fl. | Fl. | Fl. | Fl. | Fl. | Fl. | Fl. | Fl. | Fl. | Fl. | 1 | 1 | 1 | 1 | 1 | 1 | Fl. | Fl. | Fl. | Fl. | 7 | 9 | 9 | 9 | 14 | 18 | 18 |
| | Roringen | 315 | 11 | 4 | Fl. | . | . | . | . | . | . | . | 2 | 2 | 1 | 1 | 1 | 1 | 1 | 1 | 1 | 2 | 2 | 2 | 2 | 2 | 10 | 11 | 13 | 13 | 17 | 22 | 22 |
| | Wehnde | 286 | 18 | 7 | 1 | . | . | 1 | 1 | 1 | 1 | 1 | 1 | 1 | 1 | 1 | 1 | 1 | 1 | 1 | 1 | 1 | 1 | 1 | 1 | 1 | 2 | 5 | 10 | 14 | 14 | 18 | 19 |
| | Etzenborn | 220 | 10 | . | . | . | . | Fl. | Fl. | Fl. | Fl. | Fl. | Fl. | Fl. | Fl. | Fl. | Fl. | Fl. | Fl. | Fl. | Fl. | Fl. | Fl. | Fl. | Fl. | Fl. | 5 | 6 | 9 | 11 | 14 | 21 | 23 |
| | Oderhaus | 430 | 26 | 16 | 12 | 10 | 10 | 10 | 10 | 10 | 10 | 10 | 10 | 10 | 10 | 10 | 10 | 11 | 11 | 11 | 11 | 11 | 11 | 11 | 11 | 11 | 16 | 17 | 22 | 23 | 28 | 37 | 35 |
| | Lauterberg (Harz) | 296 | 38 | 35 | 31 | 25 | 18 | 18 | 18 | 18 | 18 | 21 | 21 | 21 | 21 | 21 | 21 | 21 | 21 | 21 | 23 | 23 | 23 | 23 | 23 | 23 | 32 | 32 | 32 | 32 | 35 | 39 | 40 |
| | Schluft | 580 | 35 | 32 | 31 | 28 | 30 | 30 | 30 | 30 | 30 | 33 | 33 | 32 | 31 | 30 | 30 | 30 | 30 | 30 | 30 | 30 | 30 | 30 | 30 | 30 | 32 | 37 | 43 | 45 | 55 | 59 | 60 |
| | Riefensbeck-Kammschladen | 337 | 21 | 18 | 16 | 12 | 10 | 11 | 10 | 9 | 9 | 9 | 13 | 13 | 12 | 12 | 11 | 11 | 10 | 10 | 10 | 10 | 10 | 10 | 10 | 10 | 14 | 19 | 21 | 21 | 24 | 33 | 34 |
| | Grund, Bad (Harz) | 325 | 14 | 9 | 6 | 5 | 3 | 3 | 3 | 3 | 3 | 3 | 4 | 4 | 3 | 3 | 3 | 3 | 3 | 3 | 3 | 3 | 3 | 3 | 3 | 3 | 8 | 10 | 15 | 18 | 24 | 30 | 31 |
| | Fredelsloh | 260 | . | . | . | . | . | . | . | . | . | . | 1 | 2 | . | . | . | . | . | . | . | . | . | . | . | . | . | 10 | 12 | 15 | 25 | 25 | 26 | 30 |
| | Clausthal (Forsth. Dammgrab) | 540 | 24 | 22 | 20 | 17 | 18 | 20 | 20 | 20 | 19 | 19 | 18 | 18 | 18 | 18 | 18 | 18 | 18 | 18 | 18 | 18 | 18 | 18 | 18 | 18 | 18 | 26 | 27 | 28 | 32 | 34 | 35 |
| | Seesen | 220 | 10 | 7 | 3 | . | . | 1 | 1 | 1 | 1 | . | 3 | 3 | 3 | 3 | 3 | 2 | 2 | 2 | 2 | 3 | 3 | 2 | 2 | 2 | 6 | 9 | 12 | 12 | 13 | 15 | 16 |
| | Hildesheim (Stadt) | 87 | 0 | . | . | . | . | . | . | . | . | . | 1 | 0 | . | . | . | . | . | . | . | . | 1 | 1 | 0 | 0 | 0 | 4 | 4 | 5 | 5 | 3 | 8 | 9 |
| | Hannover-Herrenhaus. | 50 | Fl. | . | . | . | . | . | . | . | . | . | 2 | 1 | 1 | 1 | 1 | 2 | 2 | 2 | 2 | 2 | 3 | 3 | 3 | 3 | 4 | 4 | 7 | 5 | 0 | 1 | 2 |
| A. | Soltau | 61 | Fl. | Fl. | . | . | . | . | . | . | . | . | 1 | 1 | Fl. | Fl. | Fl. | Fl. | Fl. | Fl. | 1 | 1 | 1 | 1 | 1 | 1 | 1 | 1 | 3 | 6 | 9 | 9 | 10 |
| Weser | Bremen (Flughafen) | 4 | Fl. | . | . | . | . | . | . | . | . | . | . | . | . | . | . | . | . | Fl. | 1 | Fl. | Fl. | Fl. | Fl. | Fl. | Fl. | Fl. | Fl. | 3 | 3 | 3 | 4 |
| | Scheeßel | 34 | . | . | . | . | . | . | . | . | . | . | . | . | . | . | . | . | . | . | . | . | . | . | . | . | . | . | . | 4 | 7 | 8 | 9 |
| | Diepolz (Stadt) | 39 | . | . | . | . | . | . | . | . | . | . | . | . | . | . | . | . | . | . | . | . | . | . | . | . | . | 1 | 1 | 3 | 4 | 4 | 6 | ⊠ |
| | Wehnen | 9 | . | . | . | . | . | . | . | . | . | . | . | . | . | . | . | . | . | . | . | . | . | . | . | . | . | . | 1 | 4 | 3 | 4 | 5 |
| **Von der Weser bis zur Ems** | | | | | | | | | | | | | | | | | | | | | | | | | | | | | | | | | |
| Nordsee | Wilhelmshaven | 4 | . | . | . | . | . | . | . | . | . | . | . | . | . | . | . | . | . | . | . | . | . | . | . | . | . | . | . | 5 | 10 | 10 | 14 |
| | Norddeich | 7 | . | . | . | . | . | . | . | . | 2 | ⊠ | ⊠ | 3 | ⊠ | ⊠ | ⊠ | ⊠ | ⊠ | ⊠ | ⊠ | ⊠ | ⊠ | ⊠ | ⊠ | ⊠ | ⊠ | ⊠ | ⊠ | 5 | ⊠ | 8 | ⊠ | 10 |
| | Theene | 1 | . | . | . | . | . | 0 | 0 | 0 | 0 | 1 | . | . | . | . | . | . | . | . | . | . | . | . | . | . | . | . | . | 0 | 5 | 0 | 1 | 0 |
| **Ems** | | | | | | | | | | | | | | | | | | | | | | | | | | | | | | | | | |
| Ems | Gütersloh (Stadt) | 76 | Fl. | Fl. | Fl. | Fl. | Fl. | Fl. | Fl. | . | . | . | . | . | . | . | . | . | . | . | . | . | . | . | . | . | 11 | 10 | 12 | 12 | 14 | 11 | 8 |
| | Münster-Handorf | 51 | . | . | . | . | . | . | . | . | . | 2 | 2 | 2 | 2 | 2 | 2 | 2 | 2 | 2 | 2 | 2 | 2 | 2 | 2 | 2 | 5 | 12 | 15 | 13 | 12 | 11 | 12 |
| | Rheine | 33 | . | . | . | . | . | . | . | . | 1 | 4 | ⊠ | ⊠ | 3 | ⊠ | ⊠ | ⊠ | ⊠ | ⊠ | ⊠ | ⊠ | ⊠ | ⊠ | ⊠ | ⊠ | 8 | ⊠ | ⊠ | ⊠ | 10 | ⊠ | ⊠ |

## Wassergehalt um 7 Uhr

oben: Ausgestochene Schneehöhe in cm
unten: Gesamtwassergehalt in mm

| | 1. | 5. | 8. | 12. | 15. | 19. | 22. | 26. | 29. |
|---|---|---|---|---|---|---|---|---|---|
| Driburg, Bad | | | | | | | | 8 | 14 |
| | | | | | | | | 10.4 | 25.2 |
| Hameln | | | | | | | | 7 | 8 |
| | | | | | | | | 6.9 | 12.7 |
| Herford | | | | | | | | | 28. |
| | | | | | | | | 6 | 12 |
| | | | | | | | | 7.2 | 12.1 |
| Nienburg | | | | | | | | 1 | 3 |
| | | | | | | | | 1.8 | 5.6 |
| Wittingen | | | | | | | 2 | 2 | 6 |
| | | | | | | | 2.3 | 2.6 | 9.4 |
| Schmatzfeld | | | | 1 | 1 | 1 | 2 | 8 | 11 |
| | | | | 1.4 | 1.4 | 1.4 | 3.3 | 9.8 | 10.7 |
| Clausthal (Forsth.) | 20 | 15 | 7. 16 | 12 | 13 | 12 | 13 | 22 | 24 |
| | 30.6 | 23.6 | 24.9 | 18.6 | 20.1 | 18.6 | 20.1 | 33.7 | 36.5 |
| Hildesheim (Stadt) | | | | | | | 25. | 28. | 30. |
| | | | | | | | 10 | 9 | 10 |
| | | | | | | | 5.0 | 10.0 | 13.8 |

## Tägliche Schneehöhen in Zentimetern, gemessen um 7 Uhr morgens

| Flußgebiet | Ort | Seehöhe m | 1 | 2 | 3 | 4 | 5 | 6 | 7 | 8 | 9 | 10 | 11 | 12 | 13 | 14 | 15 | 16 | 17 | 18 | 19 | 20 | 21 | 22 | 23 | 24 | 25 | 26 | 27 | 28 | 29 | 30 | 31 |
|---|---|---|---|---|---|---|---|---|---|---|---|---|---|---|---|---|---|---|---|---|---|---|---|---|---|---|---|---|---|---|---|---|---|
| Hase | Osnabrück-Düstrup | 69 | Fl. | . | . | . | . | . | . | . | . | . | . | . | . | . | . | . | . | . | . | . | . | . | . | . | 2 | 2 | 5 | 8 | 8 | 11 | 14 |
| | Basum-Sussum | 63 | . | . | . | . | . | . | . | . | 1 | 1 | 1 | 1 | 1 | 1 | Fl. | Fl. | Fl. | Fl. | 1 | 1 | 2 | 1 | 1 | 1 | 2 | 3 | 4 | 4 | 1 | 3 | 4 |
| Ems | Meppen (Schleuse) | 14 | . | . | . | . | . | . | . | o | 2 | 2 | 2 | 2 | 2 | 2 | 2 | 2 | 2 | 2 | 2 | 2 | 2 | 2 | 2 | 2 | 3 | 3 | 3 | 5 | 5 | 5 | 5 |
| | Potshausen | 2 | . | . | . | . | . | . | . | . | . | 1 | 1 | Fl. | Fl. | Fl. | Fl. | Fl. | Fl. | Fl. | Fl. | Fl. | Fl. | Fl. | Fl. | Fl. | Fl. | Fl. | Fl. | Fl. | 3 | 2 | 2 | 3 |
| **Von der Ems bis zum Rhein** | | | | | | | | | | | | | | | | | | | | | | | | | | | | | | | | | |
| Nordsee | Wennewick | 29 | . | . | . | . | . | . | . | 3 | 4 | 5 | 5 | 5 | 5 | 5 | 5 | 5 | 4 | 4 | 4 | 4 | 4 | 4 | 4 | 7 | ⊠ | ⊠ | ⊠ | 14 | 14 | 18 | 19 |
| | Raesfeld | 60 | . | . | . | . | . | . | . | 1 | ⊠ | 5 | 6 | ⊠ | 6 | ⊠ | ⊠ | ⊠ | ⊠ | ⊠ | 8 | ⊠ | ⊠ | ⊠ | 13 | 17 | 36 | 40 | 43 | 43 | 48 | 50 | 50 | |
| **Rhein** | | | | | | | | | | | | | | | | | | | | | | | | | | | | | | | | | |
| Rhein | Balderschwang | 1044 | 94 | 87 | 82 | 81 | 78 | 73 | 74 | 76 | 74 | 73 | 73 | 73 | 72 | 70 | 69 | 68 | 67 | 65 | 63 | 81 | 81 | 80 | 80 | 89 | 115 | 177 | 199 | 180 | 208 | 215 | 220 |
| | Oberreute | 857 | 20 | 17 | 17 | 17 | 20 | 24 | 26 | 26 | 26 | 26 | 26 | 26 | 25 | 22 | 22 | 22 | 22 | 22 | 22 | 30 | 28 | 28 | 28 | 44 | 65 | 62 | 70 | 61 | 65 | 75 | 78 |
| | Doberatsweiler | 503 | 19 | 16 | 15 | 14 | 13 | 11 | 14 | 13 | 12 | 12 | 13 | 14 | 14 | 14 | 14 | 13 | 13 | 13 | 12 | 23 | 23 | 23 | 22 | 30 | 33 | 35 | 50 | 50 | 50 | 65 | 70 |
| | Lindau (Bodensee) I | 401 | 18 | 16 | 13 | 11 | 10 | 8 | 10 | 9 | 8 | 8 | 8 | 9 | 9 | 9 | 9 | 8 | 8 | 8 | 8 | 17 | 17 | 17 | 16 | 21 | 32 | 32 | 32 | 35 | 33 | 53 | 54 |
| Argen | Röthenbach | 705 | 24 | 22 | 20 | 20 | 19 | 19 | 24 | 22 | 22 | 22 | 22 | 24 | 22 | 20 | 20 | 19 | 19 | 19 | 19 | 30 | 29 | 28 | 28 | 31 | 56 | 64 | 80 | 80 | 77 | 104 | 108 |
| | Wangen (Allgäu) | 585 | 13 | 15 | 13 | 13 | 13 | 13 | 17 | 17 | 17 | 17 | 17 | 17 | 17 | 17 | 17 | 17 | 17 | 17 | 17 | 23 | 22 | 22 | 22 | 43 | 40 | 58 | 45 | 50 | 64 | 67 | 75 |
| | Sibratshofen | 785 | 26 | 23 | 26 | 27 | 28 | 26 | 28 | 28 | 28 | 27 | 26 | 26 | 26 | 25 | 25 | 25 | 25 | 25 | 25 | 35 | 35 | 33 | 32 | 44 | 60 | 75 | 92 | 93 | 93 | 117 | 123 |
| Rhein | Wolfegg | 676 | ⊠ | ⊠ | ⊠ | ⊠ | ⊠ | ⊠ | ⊠ | ⊠ | ⊠ | ⊠ | ⊠ | ⊠ | ⊠ | ⊠ | ⊠ | ⊠ | ⊠ | ⊠ | ⊠ | 7 | 6 | 6 | 5 | 25 | 35 | 50 | 51 | 53 | 53 | 55 | 55 |
| | Ravensburg | 462 | 13 | 8 | 8 | 8 | 8 | 3 | 10 | 8 | 8 | 8 | 9 | 9 | 9 | 8 | 8 | 6 | 6 | 6 | 6 | 14 | 13 | 12 | 12 | 19 | 23 | 18 | 21 | 27 | 29 | 28 | 30 |
| | Urnau | 495 | 11 | 8 | 8 | 7 | 5 | 1 | 8 | 8 | 7 | 6 | 7 | 6 | 6 | 5 | 5 | 4 | 4 | 4 | 4 | 15 | 14 | 13 | 12 | 25 | 23 | 22 | 29 | 31 | 32 | 34 | 36 |
| | Heiligenberg | 740 | 14 | 13 | 12 | 11 | 11 | 22 | 29 | 26 | 25 | 24 | 26 | 27 | 25 | 24 | 24 | 24 | 24 | 24 | 24 | 30 | 30 | 30 | 30 | 44 | 47 | 53 | 56 | 54 | 55 | 59 | 59 |
| Aach | Aach | 520 | 10 | 8 | 8 | 6 | 6 | 8 | 10 | 10 | 10 | 10 | 10 | 10 | 10 | 10 | 10 | 10 | 10 | 10 | 10 | 14 | 14 | 14 | 14 | 20 | 15 | 20 | 26 | 28 | 33 | 38 | 42 |
| | Rielasingen | 425 | 8 | 7 | 7 | 6 | 3 | 5 | 5 | 5 | 4 | 4 | 4 | 4 | 4 | 3 | 3 | 3 | 3 | 3 | 10 | 10 | 10 | 10 | 10 | 20 | 25 | 12 | 19 | 25 | 27 | 29 | 35 |
| Wutach | Feldberg (Schwarzwald) | 1492 | 35 | 35 | 35 | 35 | 35 | 40 | 40 | 40 | 40 | 40 | 40 | 40 | 40 | 40 | 40 | 40 | 40 | 35 | 35 | 40 | 40 | 35 | 30 | 30 | 50 | 65 | 80 | 90 | 95 | 105 | 110 |
| | Titisee | 857 | 17 | 14 | 12 | 10 | 8 | 18 | 20 | 19 | 19 | 19 | 19 | 19 | 18 | 18 | 17 | 17 | 16 | 15 | 15 | 19 | 19 | 19 | 19 | 29 | 38 | 48 | 55 | 53 | 63 | 65 | 85 |
| | Bonndorf (Schwarzwald) | 850 | 10 | 9 | 9 | 8 | 8 | 16 | 21 | 20 | 19 | 18 | 18 | 18 | 19 | 18 | 18 | 17 | 16 | 16 | 15 | 17 | 17 | 17 | 17 | 25 | 38 | 54 | 58 | 60 | 70 | 73 | 78 |
| | Schluchsee | 932 | 17 | 17 | 17 | 16 | 15 | 22 | 24 | 24 | 22 | 20 | 21 | 23 | 23 | 22 | 21 | 20 | 20 | 20 | 20 | 21 | 21 | 20 | 20 | 42 | 48 | 65 | 70 | 73 | 83 | 88 | 110 |
| Wutach b. Elz | St. Blasien | 785 | 25 | 21 | 21 | 19 | 18 | 25 | 26 | 24 | 24 | 23 | 20 | 19 | 19 | 17 | 15 | 14 | 13 | 13 | 16 | 16 | 16 | 15 | 14 | 30 | 58 | 70 | 75 | 76 | 84 | 90 | 96 |
| | Segeten | 880 | 20 | 20 | 20 | 20 | 20 | 20 | 23 | 23 | 23 | 23 | 23 | 24 | 24 | 24 | 24 | 24 | 24 | 24 | 24 | 26 | 26 | 26 | 26 | 32 | 55 | 85 | 90 | 92 | 98 | 105 | 110 |
| | Belchenhaus | 1360 | 40 | 40 | 35 | 30 | 30 | 40 | 48 | 48 | 48 | 45 | 45 | 40 | 40 | 40 | 35 | 35 | 35 | 35 | 30 | 35 | 35 | 35 | 35 | 35 | 50 | 60 | 70 | 70 | 80 | 105 | 120 |
| | Schweigmatt | 725 | 10 | 9 | 8 | 7 | 3 | 6 | 19 | 17 | 16 | 16 | 16 | 16 | 16 | 15 | 15 | 13 | 12 | 12 | 12 | 14 | 14 | 14 | 14 | 25 | 35 | 56 | 65 | 70 | 75 | 90 | 95 |
| | Badenweiler | 449 | 4 | 3 | 2 | 1 | 0 | 0 | 15 | 12 | 9 | 8 | 8 | 8 | 7 | 6 | 6 | 6 | 6 | 5 | 5 | 12 | 12 | 12 | 12 | 20 | 20 | 22 | 22 | 24 | 24 | 26 | 28 |
| | Obermünstertal | 540 | 9 | 8 | 7 | 7 | 5 | 6 | 9 | 8 | 7 | 7 | 7 | 9 | 9 | 9 | 9 | 9 | 8 | 8 | 8 | 12 | 11 | 11 | 11 | 20 | 7 | 16 | 18 | 18 | 16 | 30 | 31 |
| Elz | Bodenhäusle | 720 | 18 | 16 | 15 | 10 | 5 | 15 | 18 | 18 | 18 | 18 | 20 | 22 | 22 | 20 | 20 | 18 | 16 | 16 | 16 | 22 | 22 | 22 | 22 | 35 | 25 | 60 | 65 | 70 | 90 | 100 | 110 |
| | Waldkirch | 270 | 8 | 6 | 6 | 6 | 2 | 1 | 2 | 2 | 2 | 2 | 2 | 1 | 1 | 1 | 1 | 1 | 1 | 1 | 1 | 10 | 10 | 9 | 9 | 18 | 9 | 0 | 2 | 3 | 1 | 4 | 6 |
| | Keppenbach | 275 | Fl. | Fl. | . | . | . | 5 | ⊠ | ⊠ | ⊠ | ⊠ | ⊠ | ⊠ | ⊠ | ⊠ | ⊠ | ⊠ | ⊠ | ⊠ | ⊠ | 6 | ⊠ | ⊠ | ⊠ | 10 | 3 | 5 | 7 | 6 | ⊠ | ⊠ | ⊠ |
| | Buchenbach | 450 | 5 | 5 | 5 | 4 | 3 | 4 | 7 | 7 | 7 | 7 | 7 | 7 | 7 | 7 | 7 | 6 | 6 | 6 | 5 | 10 | 9 | 9 | 9 | 22 | 7 | 7 | 15 | 12 | 9 | 12 | 25 |
| | St. Wilhelm | 990 | 22 | 22 | 22 | 18 | 16 | 32 | 39 | 39 | 39 | 39 | 40 | 40 | 40 | 39 | 39 | 39 | 37 | 37 | 37 | 39 | 38 | 38 | 38 | 45 | 55 | 74 | 92 | 101 | 114 | 130 | 148 |
| | St. Peter | 722 | 13 | 12 | 10 | 9 | 5 | 17 | 18 | 18 | 18 | 18 | 18 | 24 | 24 | 24 | 24 | 24 | 24 | 24 | 24 | 30 | 30 | 30 | 30 | 38 | 34 | 63 | 66 | 68 | 68 | 85 | 90 |
| | Freiburg i. Br. (Flugh.) | 247 | 5 | 4 | 4 | 3 | 4 | 4 | 6 | 4 | 4 | 5 | 5 | 4 | 4 | 4 | 3 | 3 | 3 | 3 | 2 | 10 | 10 | 10 | 10 | 18 | 8 | 4 | 2 | 2 | Fl. | 2 | 5 |
| Kinzig | Zwieselberg | 820 | 30 | 29 | 28 | 25 | 26 | 35 | 39 | 38 | 38 | 38 | 39 | 40 | 40 | 40 | 40 | 39 | 39 | 39 | 39 | 41 | 41 | 40 | 38 | 42 | 62 | 100 | 110 | 112 | 120 | 125 | 124 |
| | Nußbach | 728 | 20 | 18 | 10 | 10 | 8 | 12 | 12 | 12 | 10 | 10 | 10 | 10 | 10 | 10 | 8 | 8 | 8 | 8 | 8 | 10 | 10 | 10 | 10 | 25 | 15 | 48 | 58 | 66 | 76 | 76 | 80 |
| | Nordrach | 306 | 20 | 14 | 14 | 12 | 10 | 9 | 10 | 10 | 10 | 10 | 10 | 10 | 10 | 10 | 10 | 10 | 10 | 10 | 10 | 16 | 16 | 16 | 16 | 24 | 16 | 14 | 20 | 24 | 17 | 21 | 26 |

## Wassergehalt um 7 Uhr

oben: Ausgestochene Schneehöhe in cm
unten: Gesamtwassergehalt in mm

| | 1. | 5. | 8. | 12. | 15. | 19. | 22. | 26. | 29. |
|---|---|---|---|---|---|---|---|---|---|
| Osnabrück-Düstrup | | | | | | | | 2 | 8 |
| | | | | | | | | 1.5 | 1.4 |
| Raesfeld | | | 1 | 6 | | 8 | 23. 13 | 40 | 48 |
| | | | 0.8 | 5.9 | | 8.4 | 13.2 | 40.8 | 50.2 |
| Doberatsweiler | | | | | | | | | 28. |
| | | | | | 14 | 12 | 23 | 35 | 45 |
| | | | | | 26.0 | 25.6 | 43.7 | 53.3 | 76.5 |
| Röthenbach | | | 7. | | | | | | 28. |
| | 24 | 17 | 19 | 23 | 23 | 22 | 28 | 55 | 60 |
| | 29.4 | 36.2 | 42.3 | 38.9 | 44.0 | 43.5 | 41.9 | 71.2 | 75.6 |
| Sibratshofen | 3. | | | | | | | | |
| | 30 | 22 | 25 | 26 | 25 | 25 | 33 | 74 | 112 |
| | 34.1 | 21.5 | 51.8 | 55.8 | 54.6 | 62.2 | 62.6 | 115.8 | 130.0 |
| Ravensburg | 13 | 8 | 8 | 9 | 8 | 6 | 12 | 18 | 29 |
| | 11.3 | 9.6 | 14.2 | 15.4 | 14.1 | 12.3 | 12.0 | 32.4 | 47.0 |
| Heiligenberg | 11 | | 18 | 7 | | | 6 | 23 | 20 |
| | 6.9 | | 21.3 | 3.1 | | | 4.2 | 31.1 | 23.4 |
| Aach | | 6. | 7. | | | 20. | | | |
| | | 4 | 3 | | | 4 | | 7 | 5 |
| | | 3.6 | 2.4 | | | 1.8 | | 4.2 | 4.0 |
| Titisee | 3 | | 10 | 2 | | | 5 | 17 | 22 |
| | 4.5 | | 12.0 | 0.5 | | | 3.8 | 23.4 | 25.4 |
| Schluchsee | | | 9. | | | | | | |
| | | | 9 | 2 | | | 1 | 24 | 50 |
| | | | 10.8 | 2.8 | | | 0.8 | 31.1 | 65.1 |
| St. Blasien | | | | | 16. | | | 24. | |
| | | | | | 14 | | | 31 | 84 |
| | | | | | 39.4 | | | 49.3 | 137.0 |
| Segeten | 18 | 20 | 22 | 24 | 22 | 25 | 26 | 70 | 70 |
| | 30.0 | 33.4 | 38.1 | 48.0 | 45.8 | 58.8 | 60.1 | 114.0 | 107.0 |
| Schweigmatt | | | 17 | 17 | 16 | 15 | 15 | 53 | 70 |
| | | | 34.1 | 36.2 | 36.1 | 32.2 | 34.2 | 97.5 | 136.0 |

## 1942 Januar — Tägliche Schneehöhen in Zentimetern, gemessen um 7 Uhr morgens — Wassergehalt um 7 Uhr

| Flußgebiet | Ort | Seehöhe m | 1 | 2 | 3 | 4 | 5 | 6 | 7 | 8 | 9 | 10 | 11 | 12 | 13 | 14 | 15 | 16 | 17 | 18 | 19 | 20 | 21 | 22 | 23 | 24 | 25 | 26 | 27 | 28 | 29 | 30 | 31 |
|---|---|---|---|---|---|---|---|---|---|---|---|---|---|---|---|---|---|---|---|---|---|---|---|---|---|---|---|---|---|---|---|---|---|
| Ach | Löcherberg | 328 | 19 | 17 | 16 | 14 | 12 | 14 | 13 | 12 | 12 | 11 | 12 | 12 | 12 | 12 | 12 | 12 | 11 | 11 | 11 | 15 | 14 | 14 | 13 | 23 | 19 | 23 | 29 | 31 | 31 | 37 | 40 |
| | Hornisgrinde | 1160 | 49 | 49 | 45 | 44 | 52 | 73 | 60 | 58 | 55 | 55 | 56 | 51 | 50 | 50 | 47 | 47 | 44 | 44 | 44 | 47 | 47 | 47 | 47 | 52 | 82 | 133 | 120 | 123 | 135 | 140 | 144 |
| Murg | Ruhestein | 915 | 73 | 75 | 75 | 75 | 80 | 95 | 100 | 100 | 100 | 100 | 105 | 110 | 105 | 100 | 90 | 90 | 90 | 90 | 90 | 95 | 90 | 90 | 90 | 95 | 110 | 140 | 155 | 165 | 175 | 180 | 185 |
| | Kniebis | 910 | 15 | 15 | 15 | 15 | 15 | 30 | 35 | 35 | 35 | 35 | 39 | 55 | 55 | 50 | 45 | 40 | 35 | 35 | 35 | 40 | 40 | 40 | 40 | 55 | 70 | 110 | 114 | 125 | 135 | 145 | 150 |
| | Baiersbronn | 590 | 21 | 20 | 18 | 17 | 12 | 12 | 17 | 15 | 15 | 15 | 23 | 24 | 21 | 21 | 21 | 20 | 18 | 16 | 15 | 20 | 18 | 17 | 15 | 19 | 15 | 50 | 62 | 67 | 80 | 80 | 90 |
| | Schönmünzach | 480 | 25 | 24 | 23 | 22 | 21 | 23 | 20 | 20 | 20 | 18 | 19 | 19 | 19 | 17 | 17 | 17 | 17 | 16 | 16 | 18 | 16 | 16 | 16 | 18 | 13 | 58 | 68 | 62 | 72 | 74 | 75 |
| | Herrenwies | 760 | 45 | 42 | 40 | 40 | 35 | 42 | 42 | 42 | 42 | 40 | 40 | 40 | 42 | 42 | 40 | 40 | 40 | 40 | 40 | 40 | 40 | 40 | 40 | 50 | 60 | 85 | 95 | 120 | 135 | 140 | 150 |
| Elt. | Hinterweidenthal | 220 | 10 | 8 | 7 | 7 | 2 | 8 | 8 | 8 | 8 | 8 | 10 | 10 | 10 | 10 | 10 | 10 | 10 | 10 | 12 | 12 | 12 | 12 | 12 | 22 | 12 | 12 | 16 | 16 | 6 | 5 | 12 |
| Alb | Herrenalb-Gaistal | 428 | 12 | 10 | 8 | 8 | 4 | 9 | 12 | 10 | 10 | 10 | 12 | 17 | 15 | 10 | 10 | 10 | 8 | 8 | 8 | 17 | 15 | 15 | 15 | 12 | 34 | 34 | 45 | 43 | 42 | 46 | 46 |
| | Karlsruhe (Flugh.) | 115 | 8 | 6 | 6 | 5 | 3 | 2 | 4 | 4 | 3 | 3 | 3 | 2 | 5 | 4 | 4 | 3 | 3 | 3 | 3 | 6 | 6 | 5 | 5 | 8 | 12 | 9 | 4 | 7 | 2 | 1 | 3 |
| Speyerbach | Johanniskreuz | 472 | 7 | 6 | 5 | 5 | 4 | 11 | 10 | 10 | 10 | 10 | 15 | 15 | 15 | 14 | 13 | 13 | 13 | 13 | 13 | 15 | 15 | 15 | 15 | 20 | 25 | 35 | 35 | 37 | 42 | 46 | 48 |
| | Hochspeyer | 300 | 3 | 3 | 3 | 2 | 0 | 3 | 3 | 3 | 3 | 3 | 6 | 6 | 6 | 5 | 5 | 5 | 5 | 5 | 5 | 5 | 5 | 5 | 5 | 8 | 14 | 19 | 15 | 20 | 17 | 15 | 20 |
| | Neustadt a. d. Weinstr. | 144 | . | . | . | . | . | . | . | . | . | . | 1 | . | . | . | . | . | . | . | . | 2 | . | . | . | 5 | 10 | 14 | 15 | 15 | 8 | 8 | 22 |
| | Heldenstein | 480 | 8 | 6 | 4 | 2 | 1 | 14 | 16 | 14 | 11 | 10 | 12 | 12 | 13 | 12 | 11 | 10 | 10 | 10 | 9 | 11 | 11 | 10 | 8 | 16 | 14 | 23 | 25 | 31 | 38 | 40 | 48 |
| | Rhodt-Kästenberg | 250 | . | . | . | . | . | 2 | 1 | 1 | 1 | 1 | 2 | 2 | 2 | 2 | 2 | 2 | 2 | 2 | 2 | 3 | 3 | 3 | 3 | 9 | 11 | 18 | 14 | 19 | 15 | 11 | 21 |
| Elt. | Sternenfels | 318 | 5 | 3 | 2 | 0 | . | 5 | 8 | 8 | 8 | 8 | 7 | 7 | 8 | 8 | 8 | 8 | 7 | 7 | 7 | 7 | 9 | 9 | 8 | 8 | 11 | 11 | 13 | 12 | 13 | 10 | 15 |
| Neckar | Dreifaltigkeitsberg | 985 | 24 | 24 | 21 | 19 | 15 | 20 | 27 | 24 | 21 | 20 | 20 | 22 | 21 | 20 | 20 | 20 | 20 | 20 | 20 | 24 | 23 | 23 | 23 | 28 | 37 | 50 | 52 | 53 | 58 | 58 | 58 |
| | Rottweil | 618 | 10 | 10 | 10 | 8 | 8 | 10 | 11 | 10 | 10 | 10 | 11 | 12 | 12 | 12 | 12 | 12 | 12 | 12 | 12 | 16 | 16 | 16 | 16 | 20 | 20 | 40 | 35 | 40 | 55 | 55 | 55 |
| | Oberndorf, Kr. Rottweil | 510 | 13 | 11 | 10 | 9 | 6 | 11 | 13 | 12 | 11 | 10 | 15 | 12 | 15 | 13 | 12 | 12 | 11 | 11 | 11 | 11 | 11 | 11 | 10 | 8 | 8 | 20 | 60 | 55 | 58 | 71 | 65 | 61 |
| | Dornstetten, Kr. Freu- | 636 | 16 | 15 | 15 | 14 | 13 | 18 | 20 | 20 | 19 | 18 | 20 | 22 | 23 | 22 | 20 | 19 | 19 | 18 | 17 | 19 | 18 | 18 | 17 | 22 | 35 | 60 | 70 | 65 | 76 | 73 | 75 |
| | Betra . . . [denstadt | 540 | 11 | 10 | 10 | 9 | 8 | 6 | 8 | 8 | 7 | 7 | 9 | 9 | 8 | 8 | 7 | 7 | 7 | 7 | 7 | 12 | 12 | 11 | 11 | 18 | 15 | 45 | 43 | 43 | 49 | 45 | 51 |
| | Burgfelden | 911 | 16 | 16 | 16 | 16 | 16 | 16 | 22 | 22 | 22 | 22 | 23 | 23 | 23 | 23 | 23 | 23 | 23 | 23 | 23 | 24 | 24 | 24 | 24 | 28 | 36 | 42 | 45 | 45 | 47 | 48 | 50 |
| | Bickelsberg | 665 | 17 | 16 | 14 | 14 | 10 | 15 | 20 | 20 | 18 | 18 | 20 | 23 | 23 | 22 | 21 | 20 | 20 | 20 | 19 | 24 | 25 | 24 | 23 | 29 | 28 | 50 | 54 | 64 | 62 | 64 | 70 |
| | Hechingen | 537 | 10 | 10 | 8 | 7 | 5 | 3 | 13 | 12 | 10 | 9 | 14 | 17 | 16 | 15 | 11 | 11 | 11 | 11 | 10 | 10 | 10 | 10 | 10 | 11 | 12 | 19 | 21 | 21 | 23 | 27 | 30 |
| | Tübingen | 395 | 7 | 7 | 7 | 6 | 2 | 1 | 3 | 3 | 3 | 3 | 5 | 6 | 6 | 6 | 6 | 6 | 6 | 6 | 5 | 5 | 8 | 8 | 7 | 7 | 16 | 11 | 20 | 19 | 20 | 20 | 21 | 22 |
| | Hohenstaufen | 605 | 23 | 20 | 15 | 15 | 15 | 12 | 17 | 19 | 17 | 17 | 21 | 24 | 22 | 20 | 16 | 14 | 14 | 12 | 12 | 12 | 12 | 12 | 9 | 7 | 12 | 28 | 32 | 35 | 38 | 41 | 44 | 45 |
| | Göppingen | 320 | 13 | 8 | 7 | 7 | 4 | 9 | 10 | 6 | 5 | 5 | 14 | 16 | 16 | 16 | 14 | 13 | 12 | 11 | 10 | 13 | 11 | 11 | 11 | 11 | 13 | 21 | 26 | 27 | 33 | 25 | 20 | 19 |
| | Hohenheim | 400 | 10 | 8 | 6 | 6 | 6 | 7 | 10 | 10 | 8 | 7 | 7 | 11 | 10 | 10 | 10 | 10 | 10 | 11 | 12 | 12 | 12 | 12 | 12 | 18 | 23 | 24 | 24 | 25 | 25 | 26 | 27 |
| | Heubach | 475 | 18 | 15 | 12 | 10 | 7 | 8 | 14 | 11 | 10 | 10 | 11 | 11 | 11 | 9 | 9 | 9 | 9 | 9 | 9 | 10 | 8 | 8 | 8 | 10 | 13 | 20 | 30 | 27 | 25 | 24 | 24 |
| | Wilhelmsheim | 439 | 20 | 14 | 14 | 12 | 11 | 13 | 12 | 12 | 12 | 12 | 15 | 16 | 18 | 18 | 17 | 16 | 16 | 14 | 14 | 15 | 15 | 15 | 15 | 20 | 20 | 31 | 35 | 37 | 37 | 38 | 39 |
| | Hößlinswart | 365 | 5 | 5 | 4 | 4 | 2 | 8 | 14 | 12 | 10 | 8 | 9 | 9 | 9 | 9 | 9 | 9 | 8 | 8 | 8 | 8 | 8 | 8 | 8 | 8 | 13 | 23 | 24 | 30 | 34 | 34 | 32 | 35 |
| Neckar, Enz | Kaltenbronn | 862 | 33 | 31 | 30 | 30 | 30 | 38 | 36 | 35 | 35 | 35 | 38 | 40 | 40 | 39 | 38 | 37 | 36 | 36 | 36 | 38 | 38 | 37 | 35 | 38 | 40 | 60 | 65 | 65 | 70 | 78 | 85 |
| | Wildbad-Sommerberg | 727 | 12 | 12 | 10 | 10 | 9 | 11 | 12 | 12 | 12 | 11 | 14 | 15 | 15 | 15 | 14 | 14 | 12 | 11 | 11 | 13 | 12 | 11 | 11 | 13 | 20 | 45 | 48 | 48 | 50 | 50 | 60 |
| | Simmersfeld | 726 | 18 | 18 | 19 | 13 | 12 | 20 | 16 | 14 | 11 | 12 | 13 | 23 | 24 | 21 | 19 | 18 | 18 | 18 | 17 | 19 | 19 | 19 | 18 | 22 | 36 | 55 | 61 | 78 | 88 | 93 | 98 |
| | Gündringen | 450 | 11 | 10 | 9 | 7 | 5 | 6 | 10 | 10 | 10 | 10 | 11 | 11 | 11 | 11 | 11 | 11 | 11 | 11 | 10 | 12 | 12 | 12 | 12 | 17 | 6 | 30 | 32 | 35 | 28 | 28 | 28 | 38 |
| | Neuhengstedt | 534 | 10 | 9 | 8 | 7 | 5 | 7 | 10 | 10 | 10 | 10 | 13 | 14 | 15 | 16 | 16 | 16 | 16 | 16 | 16 | 18 | 18 | 18 | 18 | 22 | 29 | 36 | 36 | 38 | 46 | 38 | 47 |
| | Deckenpfronn | 570 | 13 | 12 | 10 | 8 | 8 | 12 | 12 | 11 | 11 | 10 | 12 | 13 | 13 | 13 | 12 | 12 | 12 | 12 | 11 | 13 | 13 | 13 | 13 | 18 | 19 | 33 | 36 | 34 | 41 | 38 | 44 |
| | Pforzheim | 256 | 3 | 2 | 0 | . | . | 2 | 6 | 5 | 5 | 5 | 6 | 7 | 7 | 6 | 6 | 5 | 5 | 4 | 4 | 6 | 6 | 6 | 6 | 8 | 8 | 10 | 12 | 12 | 9 | 9 | 14 |
| Neckar | Heilbronn | 190 | 11 | 8 | 6 | 4 | 2 | 4 | 4 | 4 | 4 | 5 | 5 | 5 | 5 | 5 | 5 | 5 | 5 | 5 | 5 | 6 | 6 | 6 | 6 | 10 | 30 | 30 | 30 | 36 | 32 | 35 | 45 |
| | Abtsgmünd | 389 | 14 | 10 | 9 | 8 | 7 | 11 | 15 | 16 | 15 | 14 | 16 | 16 | 17 | 17 | 17 | 16 | 15 | 15 | 15 | 17 | 16 | 16 | 15 | 17 | 25 | 30 | 33 | 35 | 40 | 42 | 44 |
| | Welzheim | 504 | 14 | 13 | 10 | 9 | 9 | 6 | 11 | 11 | 9 | 8 | 9 | 10 | 10 | 10 | 10 | 10 | 10 | 10 | 10 | 10 | 10 | 10 | 10 | 12 | 18 | 35 | 38 | 40 | 41 | 42 | 43 |
| | Schönhardt | 480 | 15 | 14 | 12 | 10 | 5 | 10 | 15 | 15 | 15 | 12 | 13 | 14 | 15 | 15 | 15 | 14 | 14 | 14 | 14 | 14 | 14 | 14 | 14 | 15 | 25 | 30 | 32 | 35 | 35 | 35 | 40 |
| | Ellwangen | 440 | 18 | 13 | 13 | 11 | 10 | 10 | 12 | 12 | 12 | 13 | 15 | 15 | 17 | 17 | 15 | 15 | 14 | 14 | 14 | 16 | 16 | 16 | 16 | 17 | 28 | 29 | 31 | 32 | 43 | 40 | 38 |
| | Gründelhardt | 475 | 11 | 10 | 10 | 8 | 6 | 6 | 11 | 11 | 10 | 10 | 11 | 11 | 12 | 12 | 12 | 12 | 12 | 12 | 12 | 13 | 13 | 13 | 13 | 15 | 20 | 26 | 28 | 29 | 32 | 33 | 34 |
| | Langenburg | 438 | 13 | 10 | 8 | 8 | 6 | 11 | 12 | 12 | 12 | 12 | 12 | 12 | 16 | 16 | 15 | 15 | 15 | 14 | 14 | 16 | 16 | 16 | 15 | 17 | 27 | 34 | 37 | 39 | 40 | 44 | 45 |
| | Möckmühl | 175 | 22 | 15 | 10 | 8 | 6 | 7 | 8 | 7 | 7 | 7 | 8 | 8 | 10 | 9 | 8 | 7 | 7 | 6 | 6 | 6 | 6 | 5 | 5 | 13 | 35 | 25 | 23 | 30 | 26 | 26 | 33 |
| | Diedesheim | 140 | 18 | 10 | 7 | 4 | 3 | 3 | 2 | 2 | 1 | . | . | . | 1 | 1 | . | . | . | . | . | . | . | . | . | 4 | 20 | 19 | 17 | 22 | 19 | 21 | 26 |

oben: Ausgestochene Schneehöhe in cm
unten: Gesamtwassergehalt in mm

| | 1. | 5. | 8. | 12. | 15. | 19. | 22. | 26. | 29. |
|---|---|---|---|---|---|---|---|---|---|
| **Löcherberg** | | | 7. | | | 20. | | | 30. |
| | 4 | | 1 | | | 4 | | 10 | 7 |
| | 3.8 | | 1.0 | | | 1.8 | | 26.4 | 7.7 |
| **Kniebis** | 15 | 15 | 35 | 55 | 45 | 35 | 40 | 58 | 60 |
| | 25.2 | 26.4 | 64.2 | 75.3 | 70.6 | 71.9 | 72.3 | 111.7 | 114.9 |
| **Hinterweidenthal** | | 6. | | | | | | | |
| | 10 | 8 | | | | | | | |
| | 8.0 | 6.0 | | | | | | | |
| **Hochspeyer** | | | | | | | | | 31. |
| | | | | | | | | 19 | 20 |
| | | | | | | | | 20.0 | 30.9 |
| **Dreifaltigkeitsberg** | 24 | 14 | 22 | 24 | 22 | 21 | 25 | 48 | 54 |
| | 29.1 | 26.7 | 39.4 | 40.7 | 42.0 | 38.7 | 50.2 | 76.5 | 90.5 |
| **Rottweil** | | | | | | 20. | | | |
| | | | | | | 16 | | 40 | |
| | | | | | | 20.8 | | 44.0 | |
| **Wilhelmsheim** | 17 | 10 | 12 | 16 | 17 | 13 | 14 | 31 | 36 |
| | 23.8 | 23.7 | 23.4 | 25.3 | 28.3 | 28.0 | 29.0 | 59.3 | 66.0 |
| **Kaltenbronn** | 30 | 30 | 32 | 35 | 33 | 35 | 34 | 40 | 45 |
| | 49.0 | 69.5 | 68.2 | 66.8 | 63.5 | 63.5 | 63.0 | 64.0 | 64.0 |
| **Neuhengstedt** | 10 | 5 | 10 | 14 | 16 | 16 | 18 | 36 | 46 |
| | 13.4 | 16.0 | 26.0 | 30.0 | 26.0 | 26.0 | 28.0 | 48.0 | 53.0 |
| **Welzheim** | 14 | 9 | 10 | 10 | 10 | 10 | 10 | 20 | 30 |
| | 20.1 | 26.6 | 6.2 | 21.8 | 12.4 | 15.3 | 8.2 | 36.5 | 44.2 |
| **Ellwangen** | | | | | | | | | 30. |
| | 18 | 10 | 12 | 15 | 15 | 14 | 16 | 29 | 43 |
| | 12.4 | 20.5 | 20.7 | 29.3 | 25.8 | 26.6 | 25.7 | 55.5 | 66.7 |
| **Langenburg** | 3 | 5 | 1 | 1 | 3 | | 2 | 9 | 11 |
| | 3.3 | 8.5 | 0.3 | 0.7 | 1.8 | | 0.6 | 11.2 | 10.9 |

## Tägliche Schneehöhen in Zentimetern, gemessen um 7 Uhr morgens

| Flußgebiet | Ort | Seehöhe m | 1 | 2 | 3 | 4 | 5 | 6 | 7 | 8 | 9 | 10 | 11 | 12 | 13 | 14 | 15 | 16 | 17 | 18 | 19 | 20 | 21 | 22 | 23 | 24 | 25 | 26 | 27 | 28 | 29 | 30 | 31 |
|---|---|---|---|---|---|---|---|---|---|---|---|---|---|---|---|---|---|---|---|---|---|---|---|---|---|---|---|---|---|---|---|---|---|
| Neckar | Oberdielbach | 475 | 25 | 22 | 21 | 20 | 18 | 22 | 20 | 20 | 20 | 20 | 21 | 23 | 23 | 22 | 22 | 21 | 20 | 19 | 19 | 18 | 18 | 18 | 18 | 22 | 42 | 50 | 54 | 56 | 58 | 59 | 61 |
| | Tromm | 523 | 20 | 16 | 15 | 15 | 15 | 25 | 24 | 23 | 22 | 22 | 22 | 23 | 23 | 24 | 25 | 25 | 25 | 24 | 24 | 24 | 23 | 23 | 23 | 27 | 43 | 46 | 46 | 47 | 48 | 51 | 52 |
| | Königstuhl | 561 | 12 | 12 | 12 | 10 | 10 | 18 | 18 | 18 | 18 | 17 | 17 | 19 | 19 | 23 | 23 | 23 | 23 | 21 | 21 | 21 | 21 | 20 | 20 | 24 | 35 | 42 | 45 | 50 | 57 | 60 | 65 |
| | Ladenburg | 100 | 6 | 5 | 2 | Fl. | Fl. | Fl. | Fl. | Fl. | Fl. | Fl. | Fl. | Fl. | Fl. | 1 | 1 | Fl. | Fl. | Fl. | Fl. | Fl. | 1 | 1 | 1 | 1 | 5 | 17 | 18 | 18 | 21 | 18 | 17 | 19 |
| Rhein | Grünstadt | 170 | . | . | . | . | . | . | . | . | . | 1 | 1 | 1 | 1 | . | . | . | . | . | . | 1 | 1 | 1 | 1 | 1 | 10 | 10 | 15 | 10 | 15 | 5 | 6 | 15 |
| | Auerbach (Bergstr.) | 117 | 5 | 4 | 2 | 2 | 1 | Fl. | Fl. | Fl. | Fl. | Fl. | 1 | 1 | 1 | 1 | 1 | 1 | 1 | 1 | 1 | 2 | 2 | 2 | 2 | 6 | 20 | 22 | 22 | 24 | 17 | 16 | 18 |
| | Gernsheim | 90 | 2 | ⊠ | Fl. | . | . | . | . | . | . | . | 1 | . | 1 | . | . | . | . | . | . | 1 | ⊠ | ⊠ | ⊠ | 11 | 25 | 19 | 19 | 25 | 15 | 18 | 18 |
| | Darmstadt | 180 | | | | | | | | | | | | | | | | | | | | | | | | | | | | | | | |
| Wetz. Main | Ölschnitz | 550 | Tabelle nicht mehr vorhanden | | | | | | | | | | | | | | | | | | | | | | | | | | | | | | |
| | Berneck | 388 | 20 | 15 | 14 | 11 | 14 | 13 | 12 | 12 | 12 | 12 | 12 | 12 | 12 | 12 | 12 | 12 | 12 | 12 | 12 | 12 | 12 | 12 | 12 | 12 | 20 | 30 | 32 | 32 | 37 | 36 | 38 |
| | Marktleugast | 555 | 19 | 22 | 18 | 17 | 22 | 26 | 26 | 25 | 25 | 25 | 27 | 27 | 27 | 26 | 25 | 24 | 23 | 23 | 23 | 24 | 24 | 24 | 24 | 24 | 31 | 43 | 43 | 43 | 48 | 47 | 51 |
| | Wartenfels | 490 | 31 | 26 | 27 | 16 | 21 | 22 | 23 | 22 | 22 | 23 | 24 | 25 | 25 | 25 | 25 | 24 | 24 | 24 | 24 | 24 | 24 | 24 | 24 | 24 | 31 | 45 | 48 | 49 | 56 | 56 | 59 |
| R. M. | Creussen | 420 | 10 | 10 | 9 | 8 | 10 | 13 | 13 | 13 | 13 | 14 | 15 | 15 | 15 | 15 | 15 | 15 | 15 | 15 | 15 | 15 | 15 | 15 | 14 | 14 | 14 | 18 | 30 | 33 | 35 | 40 | 40 | 44 |
| | Bayreuth (Flugh.) | 485 | 10 | 9 | 9 | 9 | 14 | 19 | 20 | 17 | 17 | 17 | 18 | 20 | 20 | 20 | 20 | 20 | 20 | 19 | 19 | 18 | 17 | 17 | 17 | 17 | 19 | 34 | 48 | 45 | 43 | 42 | 48 |
| Main, Rodach | Rodacherbrunn | 688 | 20 | 18 | 19 | 18 | 19 | 21 | 20 | 20 | 19 | 19 | 22 | 23 | 23 | 23 | 23 | 23 | 27 | 23 | 23 | 23 | 23 | 23 | 23 | 23 | 27 | 32 | 34 | 30 | 35 | 33 | 38 |
| | Steinbach b. Geralds- | 670 | 27 | 26 | 27 | 27 | 29 | 31 | 32 | 31 | 30 | 30 | 31 | 32 | 32 | 31 | 31 | 31 | 32 | 32 | 32 | 33 | 33 | 33 | 33 | 33 | 34 | 36 | 37 | 37 | 38 | 38 | 39 |
| | Steinwiesen [grün | 360 | 13 | 10 | 10 | 8 | 8 | 8 | 8 | 8 | 8 | 8 | 9 | 9 | 9 | 9 | 9 | 9 | 9 | 9 | 9 | 9 | 9 | 9 | 9 | 9 | 15 | 20 | 21 | 21 | 30 | 29 | 31 |
| | Rodeck | 660 | 21 | 23 | 23 | 22 | 22 | 22 | 22 | 20 | 20 | 21 | 22 | 28 | 28 | 27 | 27 | 27 | 27 | 27 | 27 | 27 | 27 | 27 | 27 | 27 | 30 | 35 | 39 | 37 | 40 | 40 | 42 |
| | Steinbach am Wald | 580 | 36 | 28 | 26 | 25 | 27 | 20 | 18 | 18 | 18 | 18 | 20 | 26 | 28 | 25 | 25 | 23 | 22 | 22 | 22 | 22 | 22 | 22 | 22 | 22 | 30 | 38 | 39 | 39 | 51 | 50 | 52 |
| | Rothenkirchen | 376 | 37 | 29 | 17 | 13 | 13 | 13 | 13 | 12 | 12 | 12 | 14 | 15 | 15 | 14 | 14 | 13 | 13 | 13 | 13 | 12 | 12 | 12 | 11 | 11 | 17 | 23 | 25 | 25 | 34 | 34 | 36 |
| | Kronach | 320 | 13 | 7 | 7 | 5 | 6 | 8 | 7 | 5 | 5 | 5 | 5 | 5 | 5 | 5 | 5 | 5 | 4 | 4 | 4 | 4 | 4 | 3 | 3 | 3 | 14 | 20 | 23 | 23 | 27 | 30 | 32 |
| | Rotheul | 380 | 16 | 9 | 10 | 8 | 8 | 9 | 8 | 8 | 8 | 8 | 9 | 9 | 8 | 8 | 7 | 7 | 7 | 7 | 7 | 7 | 7 | 7 | 7 | 7 | 20 | 25 | 26 | 26 | 28 | 28 | 30 |
| Main | Lichtenfels | 262 | 5 | Fl. | Fl. | Fl. | Fl. | 1 | 1 | 1 | 1 | 1 | 1 | 1 | 1 | 1 | 1 | Fl. | Fl. | Fl. | Fl. | 0 | 0 | Fl. | Fl. | 0 | 11 | 29 | 32 | 32 | 30 | 24 | 23 |
| | Tremersdorf | 380 | 14 | 10 | 13 | 8 | 7 | 5 | 5 | 5 | 5 | 5 | 5 | 7 | 7 | 7 | 7 | 7 | 7 | 7 | 7 | 7 | 7 | 7 | 7 | 7 | 20 | 25 | 25 | 25 | 29 | 29 | 30 |
| | Coburg | 291 | 10 | 9 | 8 | 7 | 4 | Fl. | Fl. | Fl. | Fl. | Fl. | Fl. | Fl. | Fl. | Fl. | Fl. | Fl. | Fl. | Fl. | Fl. | Fl. | Fl. | Fl. | Fl. | Fl. | Fl. | 15 | 20 | 22 | 25 | 29 | 28 | 29 |
| | Roßfeld | 306 | ⊠ | ⊠ | ⊠ | ⊠ | ⊠ | ⊠ | ⊠ | ⊠ | ⊠ | ⊠ | ⊠ | ⊠ | ⊠ | ⊠ | ⊠ | ⊠ | ⊠ | ⊠ | ⊠ | ⊠ | ⊠ | ⊠ | ⊠ | ⊠ | ⊠ | 18 | 30 | 28 | 27 | 33 | 30 | 30 |
| | Specke | 260 | 1 | 1 | 1 | . | . | 0 | 0 | 0 | 0 | 0 | 0 | 0 | 0 | 0 | 0 | 0 | 0 | 0 | 0 | 0 | 0 | 1 | 1 | 1 | 1 | 19 | 26 | 27 | 27 | 27 | 27 | 28 |
| Main, Regnitz | Tiefenellern | 400 | 8 | 8 | 8 | 6 | 6 | 10 | 10 | 10 | 12 | 12 | 11 | 11 | 11 | 11 | 11 | 11 | 11 | 11 | 11 | 12 | 12 | 12 | 12 | 12 | 18 | 26 | 26 | 26 | 27 | 27 | 32 |
| | Ansbach-Katterbach | 463 | 8 | 4 | 4 | 3 | 14 | 4 | 14 | 13 | 12 | 11 | 14 | 15 | 16 | 15 | 14 | 14 | 14 | 14 | 15 | 15 | 15 | 15 | 15 | 20 | 28 | 29 | 29 | 29 | 30 | 30 | 30 | 31 |
| | Obererlbach | 399 | 20 | 19 | 17 | 15 | 8 | 9 | 14 | 15 | 15 | 15 | 16 | 17 | 18 | 18 | 18 | 17 | 17 | 17 | 16 | 18 | 18 | 17 | 16 | 18 | 39 | 32 | 39 | 35 | 37 | 38 | 41 |
| | Weißenburg | 429 | 12 | 10 | 9 | 9 | 8 | 8 | 10 | 10 | 10 | 10 | 13 | 14 | 14 | 13 | 12 | 12 | 11 | 11 | 11 | 15 | 14 | 14 | 14 | 16 | 30 | 28 | 28 | 29 | 30 | 29 | 29 |
| | Pyrbaum | 438 | 14 | 12 | 12 | 11 | 10 | 10 | 10 | 10 | 10 | 10 | 10 | 10 | 10 | 10 | 10 | 10 | 10 | 10 | 10 | 11 | 11 | 11 | 11 | 12 | 35 | 38 | 40 | 41 | 43 | 43 | 44 |
| | Auerbach, Kr. Eschen- | 435 | 20 | 15 | 15 | 10 | 11 | 12 | 13 | 12 | 12 | 12 | 12 | 13 | 13 | 12 | 12 | 11 | 11 | 11 | 10 | 10 | 10 | 10 | 10 | 10 | 25 | 40 | 40 | 40 | 45 | 45 | 43 |
| | Mosenberg [bach | 392 | 19 | 15 | 15 | 12 | 15 | 13 | 16 | 15 | 15 | 15 | 16 | 17 | 18 | 18 | 17 | 17 | 17 | 17 | 16 | 17 | 17 | 16 | 16 | 16 | 29 | 40 | 40 | 39 | 45 | 41 | 43 |
| | Leupoldstein | 550 | 8 | 10 | 10 | 10 | 12 | 15 | 18 | 18 | 18 | 18 | 19 | 19 | 19 | 19 | 18 | 17 | 17 | 17 | 17 | 17 | 17 | 17 | 17 | 17 | 32 | 34 | 35 | 35 | 37 | 36 | 37 |
| | Haid | 479 | 27 | 26 | 24 | 23 | 25 | 21 | 21 | 21 | 21 | 21 | 23 | 24 | 24 | 24 | 24 | 24 | 24 | 24 | 24 | 25 | 25 | 25 | 24 | 24 | 35 | 41 | 46 | 46 | 50 | 50 | 51 |
| | Pommelsbrunn | 373 | 20 | 14 | 12 | 11 | 9 | 7 | 9 | 9 | 9 | 9 | 9 | 8 | 8 | 8 | 8 | 8 | 8 | 8 | 8 | 8 | 8 | 8 | 8 | 7 | 7 | 25 | 32 | 31 | 31 | 40 | 32 | 35 |
| | Altdorf b. Nürnberg | 444 | 17 | 16 | 16 | 15 | 14 | 15 | 16 | 16 | 16 | 16 | 17 | 17 | 17 | 17 | 18 | 18 | 18 | 18 | 18 | 20 | 19 | 19 | 19 | 19 | 33 | 35 | 37 | 37 | 38 | 36 | 37 |
| | Krämersweiher | 350 | 17 | 15 | 13 | 10 | 9 | 9 | 11 | 11 | 11 | 11 | 11 | 10 | 12 | 12 | 12 | 12 | 12 | 12 | 13 | 13 | 13 | 13 | 13 | 13 | 27 | 25 | 30 | 30 | 35 | 33 | 37 |
| | Nürnberg (Flugh.) | 315 | 12 | 9 | 8 | 8 | 7 | 7 | 7 | 7 | 7 | 8 | 8 | 8 | 9 | 9 | 8 | 8 | 7 | 7 | 7 | 8 | 8 | 7 | 7 | 10 | 22 | 20 | 22 | 21 | 22 | 22 | 23 |
| | Bräuersdorf | 362 | 4 | 1 | Fl. | Fl. | Fl. | 6 | 10 | 10 | 10 | 10 | 11 | 11 | 11 | 11 | 11 | 11 | 11 | 11 | 11 | 13 | 13 | 13 | 13 | 15 | 31 | 23 | 26 | 26 | 26 | 23 | 25 |
| | Gräfenberg | 423 | 15 | 13 | 12 | 11 | 15 | 17 | 19 | 18 | 17 | 16 | 18 | 20 | 20 | 20 | 19 | 18 | 18 | 18 | 18 | 18 | 18 | 18 | 18 | 18 | 34 | 42 | 45 | 45 | 50 | 43 | 46 |
| | Busbach | 430 | 11 | 10 | 8 | 8 | 7 | 9 | 11 | 14 | 14 | 14 | 13 | 13 | 13 | 14 | 14 | 14 | 13 | 13 | 13 | 13 | 13 | 13 | 13 | 13 | 24 | 35 | 39 | 44 | 36 | 34 | 36 |
| | Königsfeld, Kr. Eber- | 448 | 8 | 6 | 6 | 6 | 11 | 10 | 10 | 10 | 10 | 10 | 12 | 12 | 10 | 10 | 10 | 10 | 10 | 10 | 10 | 11 | 11 | 11 | 10 | 10 | 27 | 37 | 36 | 36 | 40 | 40 | 44 |
| | Trockau [mannstadt | 530 | 17 | 16 | 15 | 12 | 16 | 22 | 20 | 19 | 19 | 19 | 20 | 19 | 19 | 19 | 18 | 17 | 17 | 17 | 17 | 16 | 16 | 16 | 15 | 13 | 28 | 36 | 38 | 39 | 44 | 43 | 50 |
| | Gößweinstein | 494 | 14 | 14 | 14 | 13 | 18 | 18 | 19 | 19 | 19 | 19 | 19 | 19 | 19 | 19 | 19 | 19 | 19 | 19 | 19 | 19 | 19 | 19 | 19 | 19 | 29 | 40 | 44 | 44 | 48 | 46 | 47 |
| | Heiligenstadt | 367 | 10 | 10 | 7 | 6 | 7 | 10 | 11 | 10 | 9 | 9 | 10 | 10 | 10 | 10 | 11 | 11 | 11 | 11 | 11 | 12 | 12 | 12 | 12 | 13 | 25 | 40 | 42 | 42 | 45 | 45 | 47 |
| | Reuth | 276 | 7 | 5 | 3 | 3 | 3 | 4 | 4 | 4 | 3 | 3 | 3 | 3 | 3 | 3 | 3 | 3 | 3 | 3 | 3 | 3 | 3 | 3 | 3 | 4 | 13 | 19 | 20 | 21 | 22 | 20 | 23 |
| | Marktbibart | 310 | 6 | 4 | 3 | 2 | 1 | 3 | 4 | 4 | 4 | 4 | 5 | 5 | 5 | 5 | 5 | 5 | 5 | 5 | 5 | 5 | 6 | 6 | 6 | 6 | 7 | 25 | 27 | 28 | 28 | 27 | 28 | 31 |
| | Höchstadt a. Aisch | 272 | 8 | 5 | 4 | 3 | 3 | 4 | 7 | 6 | 5 | 4 | 4 | 4 | 4 | 4 | 4 | 4 | 4 | 4 | 4 | 4 | 7 | 7 | 7 | 6 | 6 | 25 | 26 | 28 | 26 | 26 | 29 | 31 |

## Wassergehalt um 7 Uhr

oben: Ausgestochene Schneehöhe in cm
unten: Gesamtwassergehalt in mm

| | 1. | 5. | 8. | 12. | 15. | 19. | 22. | 26. | 29. |
|---|---|---|---|---|---|---|---|---|---|
| Tromm | 20 | 25 | 23 | 23 | 25 | 24 | 24 | 46 | 48 |
| | 36.4 | 50.6 | 50.1 | 50.2 | 50.6 | 50.1 | 50.1 | 76.4 | 71.2 |
| Königstuhl | 2 | 12 | 18 | 22 | 23 | 21 | 20 | 40 | 53 |
| | 16.0 | 25.7 | 36.5 | 42.6 | 43.6 | 38.7 | 26.2 | 72.8 | 78.2 |
| Marktleugast | 19 | 22 | 25 | 27 | 25 | 23 | 24 | 43 | 48 |
| | 22.9 | 34.8 | 43.2 | 44.8 | 44.6 | 43.6 | 44.0 | 64.6 | 69.0 |
| Creussen | 10 | 10 | 13 | 15 | 16 | 15 | 14 | 30 | 40 |
| | 18.6 | 17.6 | 22.0 | 24.9 | 31.0 | 29.7 | 28.5 | 43.0 | 64.7 |
| Bayreuth (Flugh.) | 10 | 14 | 17 | 20 | 20 | 19 | 17 | 34 | 26 |
| | 21.0 | 22.0 | 29.5 | 34.0 | 24.5 | 31.0 | 23.0 | 47.8 | 29.0 |
| Steinbach b. Geroldsgrün | 27 | 30 | 31 | 31 | 32 | 33 | 33 | 36 | 38 |
| | 51.9 | 62.1 | 58.1 | 55.1 | 66.9 | 72.4 | 71.8 | 76.5 | 81.5 |
| Kronach | 12 | 6 | 6 | 5 | 5 | 4 | 3 | 18 | 20 |
| | 18.5 | 15.5 | 15.6 | 14.1 | 14.0 | 11.1 | 8.0 | 18.5 | 28.0 |
| Rodeck | | | | | | | | 27. | 30. |
| | | | | | | | | | |
| Steinbach a. Wald | 23 | 22 | 21 | 34 | 27 | 28 | 27 | 30 | 52 |
| | 37.0 | 42.1 | 45.8 | 53.2 | 55.8 | 56.8 | 55.9 | 52.4 | 58.5 |
| Specke | | | | | | | | 26 | 27 |
| | | | | | | | | 18.0 | 21.0 |
| Tiefenellern | 10 | 9 | 12 | 12 | 12 | 12 | 15 | 25 | 28 |
| | 15.6 | 20.6 | 21.9 | 22.1 | 21.6 | 22.4 | 26.1 | 33.6 | 48.0 |
| Ansbach-Katterbach | 8 | | 13 | 15 | 14 | 14 | 15 | 29 | 30 |
| | 12.3 | | 20.8 | 27.5 | 25.4 | 21.0 | 29.0 | 47.5 | 61.0 |
| Obererlbach | 3 | | 6 | 2 | 1 | | 2 | 23 | 5 |
| | 3.4 | | 3.3 | 1.4 | 0.7 | | 1.0 | 24.6 | 4.7 |
| Mosenberg | 19 | 15 | 15 | 17 | 17 | 16 | 16 | 40 | 44 |
| | 25.0 | 23.5 | 25.5 | 30.4 | 30.5 | 29.8 | 29.0 | 62.0 | 64.5 |

## 1942 Januar — Tägliche Schneehöhen in Zentimetern, gemessen um 7 Uhr morgens

| Flußgebiet | Ort | Seehöhe m | 1 | 2 | 3 | 4 | 5 | 6 | 7 | 8 | 9 | 10 | 11 | 12 | 13 | 14 | 15 | 16 | 17 | 18 | 19 | 20 | 21 | 22 | 23 | 24 | 25 | 26 | 27 | 28 | 29 | 30 | 31 |
|---|---|---|---|---|---|---|---|---|---|---|---|---|---|---|---|---|---|---|---|---|---|---|---|---|---|---|---|---|---|---|---|---|---|
| Main, Regnitz | Ebrach | 340 | 7 | 6 | 6 | 5 | 4 | 5 | 6 | 5 | 5 | 5 | 6 | 5 | 6 | 6 | 6 | 6 | 6 | 6 | 6 | 7 | 7 | 7 | 7 | 10 | 27 | 37 | 37 | 36 | 33 | 31 | 32 |
| | Bamberg | 286 | 6 | 3 | 3 | Fl. | 1 | 3 | 4 | 4 | 4 | 4 | 4 | 4 | 4 | 4 | 4 | 4 | 4 | 4 | 4 | 5 | 5 | 5 | 5 | 5 | 20 | 30 | 29 | 27 | 28 | 28 | 30 |
| Main | Königsberg (Bayern) | 276 | 9 | 8 | 7 | 4 | 2 | 0 | 0 | 0 | 0 | 0 | 1 | 1 | 1 | 1 | 1 | 1 | 1 | 1 | 1 | 2 | 2 | 2 | 2 | 3 | 18 | 26 | 26 | 26 | 26 | 25 | 27 |
| | Schweinfurt (El.-Werk) | 215 | 6 | 3 | 2 | 1 | 0 | . | . | . | . | . | . | . | . | . | . | . | . | . | . | 2 | 1 | 1 | 1 | 2 | 23 | 37 | 35 | 33 | 33 | 32 | 34 |
| | Prüßberg | 317 | 8 | 7 | 6 | 5 | 4 | 4 | 4 | 5 | 4 | 4 | 4 | 5 | 5 | 6 | 6 | 6 | 5 | 5 | 5 | 4 | 5 | 5 | 5 | 5 | 5 | 17 | 37 | 35 | 35 | 30 | 28 |
| | Kitzingen (Stadt) | 191 | ⊠ | ⊠ | ⊠ | ⊠ | . | ⊠ | 1 | 1 | 1 | 1 | 3 | 3 | 3 | 3 | 2 | 2 | 2 | 2 | 2 | 4 | 4 | 4 | 3 | 5 | 24 | 27 | 28 | 28 | 19 | 22 | 23 |
| | Würzburg (Phys. Inst.) | 175 | 2 | 0 | Fl. | Fl. | . | . | . | . | . | . | 0 | . | . | . | . | . | . | . | . | 3 | 2 | 1 | 0 | 1 | 19 | 27 | 22 | 20 | 20 | 26 | 27 |
| | Bergtheim | 272 | 7 | 5 | 3 | 1 | Fl. | 0 | 0 | 0 | 0 | 0 | 0 | 0 | 1 | 1 | 1 | 1 | 1 | 1 | 1 | 2 | 2 | 2 | 2 | 5 | 23 | 35 | 36 | 37 | 35 | 33 | 31 |
| | Hundsbach | 200 | 8 | 4 | 3 | 1 | 1 | . | . | . | . | . | 0 | . | . | . | . | . | . | . | . | 1 | 1 | 1 | 1 | 3 | 26 | 40 | 41 | 39 | 37 | 39 | 35 |
| Main, Fränkische Saale | Königshofen (Grabf.) | 278 | 6 | 5 | 4 | 3 | 1 | . | . | . | . | . | . | . | . | . | . | . | . | . | . | . | . | . | . | . | 15 | 27 | 28 | 28 | 32 | 30 | 31 |
| | Urspringen | 390 | . | . | . | . | . | 0 | . | . | . | 0 | 1 | 1 | . | . | . | . | . | . | . | . | 0 | . | . | 5 | 25 | 29 | 29 | 32 | 36 | 36 | 36 |
| | Schwickershausen | 354 | 10 | . | 5 | . | 0 | . | . | . | 1 | . | . | . | . | . | . | . | . | . | . | 1 | . | . | . | 2 | 14 | 21 | 22 | 21 | 31 | 27 | 28 |
| | Sondernau | 420 | 11 | 8 | 7 | 6 | 5 | 5 | 5 | 5 | 5 | 5 | 5 | 5 | 5 | 6 | 6 | 6 | 6 | 6 | 6 | 6 | 6 | 6 | 6 | 10 | 25 | 32 | 31 | 31 | 42 | 40 | 40 |
| | Simonshof | 320 | 6 | 5 | 3 | 2 | . | . | . | . | . | . | . | . | . | . | . | . | . | . | . | . | . | . | . | . | 6 | 33 | 30 | 34 | 40 | 37 | 35 |
| | Rhönhaus | 736 | 20 | 21 | 23 | 20 | 21 | 20 | 20 | 20 | 20 | 20 | 22 | 23 | 22 | 23 | 22 | 22 | 22 | 22 | 22 | 24 | 23 | 23 | 23 | 27 | 38 | 48 | 47 | 45 | 60 | 62 | 65 |
| | Bad Kissingen | 198 | 12 | 6 | 2 | 0 | 0 | . | . | . | 2 | 1 | 2 | 1 | 1 | 1 | 1 | 0 | 0 | 0 | 0 | 2 | 1 | 1 | 1 | 6 | 24 | 36 | 38 | 38 | 36 | 36 | 36 |
| | Geroda | 450 | 18 | 16 | 14 | 10 | 8 | 6 | 6 | 6 | 6 | 4 | 4 | 4 | 4 | 4 | 4 | 4 | 4 | 4 | 4 | 4 | 4 | 4 | 4 | 6 | 15 | 45 | 47 | 47 | 52 | 54 | 54 |
| | Neuwirtshaus | 420 | 13 | 10 | 18 | 14 | 10 | 8 | 8 | 8 | 5 | 5 | 6 | 6 | 6 | 6 | 6 | 6 | 6 | 6 | 6 | 8 | 8 | 6 | 6 | 10 | 20 | 40 | 40 | 43 | 45 | 35 | 35 |
| | Kreuzberg (Rhön) | 930 | 12 | 12 | 12 | 14 | 15 | 15 | 15 | 15 | 15 | 15 | 20 | 20 | 20 | 20 | 20 | 20 | 20 | 20 | 20 | 23 | 23 | 23 | 23 | 30 | 33 | 35 | 42 | 42 | 43 | 44 | 48 |
| | Brückenau | 314 | 12 | 10 | 10 | 8 | 5 | 4 | 4 | 4 | 4 | 4 | 4 | 4 | 4 | 4 | 4 | 4 | 3 | 3 | 3 | 3 | 3 | 3 | 3 | 8 | 20 | 35 | 45 | 45 | 40 | 40 | 40 |
| | Altengronau | 225 | 20 | 10 | 5 | 2 | 0 | . | . | . | . | . | . | . | . | . | . | . | . | . | . | . | . | . | . | 3 | 15 | 25 | 28 | 29 | 23 | 26 | 27 |
| | Mittelsinn | 204 | 4 | 3 | 2 | 1 | . | . | . | . | . | . | 1 | 1 | 1 | . | 1 | . | 1 | 1 | 1 | 1 | 1 | 1 | 1 | 6 | 30 | 34 | 35 | 34 | 21 | 21 | 22 |
| Main | Heigenbrücken | 268 | 8 | 6 | 5 | 3 | . | . | . | . | . | . | 1 | . | . | . | . | . | . | . | . | 1 | 1 | 1 | 1 | 4 | 28 | 40 | 43 | 46 | 46 | 50 | 50 |
| | Rechtenbach | 360 | 12 | 10 | 8 | 7 | 4 | . | . | . | . | . | 1 | 1 | 1 | 1 | 1 | 1 | 1 | 1 | 1 | 4 | 3 | 2 | 1 | 1 | 30 | 35 | 35 | 36 | 43 | 45 | 44 |
| | Bischbrunn | 411 | 6 | 5 | 5 | 3 | 2 | 1 | 1 | 1 | 1 | 1 | 5 | 5 | 5 | 5 | 5 | 5 | 4 | 4 | 4 | 5 | 5 | 5 | 5 | 7 | 27 | 28 | 29 | 30 | 34 | 37 | 32 |
| | Rothenburg o. d. T. | 425 | 6 | 3 | 3 | 2 | 2 | 5 | 7 | 7 | 7 | 7 | 8 | 8 | 8 | 8 | 8 | 8 | 8 | 8 | 8 | 9 | 9 | 9 | 9 | 12 | 24 | 20 | 23 | 23 | 26 | 26 | 28 |
| | Uffenheim | 337 | 5 | 4 | 4 | 3 | 2 | 3 | 4 | 4 | 4 | 4 | 5 | 5 | 5 | 4 | 4 | 4 | 4 | 4 | 4 | 5 | 5 | 5 | 5 | 6 | 18 | 15 | 18 | 18 | 17 | 18 | 21 |
| | Mergentheim, Bad | 217 | 3 | 0 | . | . | . | 1 | 1 | 1 | 2 | 3 | 3 | 3 | 3 | 3 | 3 | 3 | 3 | 3 | 3 | 3 | 3 | 3 | 3 | 6 | 21 | 15 | 18 | 20 | 14 | 20 | 19 |
| | Pülfringen | 354 | 15 | 10 | 8 | 8 | Fl. | 5 | 10 | 10 | 10 | 5 | 8 | 10 | 12 | 12 | 12 | 10 | 10 | 10 | 8 | 12 | 10 | 10 | 10 | 14 | 20 | 25 | 30 | 32 | 35 | 40 | 40 |
| | Oberaltertheim | 295 | 11 | 7 | 6 | 5 | 4 | 5 | 5 | 5 | 5 | 5 | 6 | 5 | 5 | 4 | 4 | 4 | 4 | 4 | 4 | 6 | 5 | 5 | 5 | 10 | 25 | 26 | 26 | 28 | 29 | 31 | 30 |
| | Schneeberg, Kr. Milten- | 169 | 6 | 2 | 1 | . | . | . | . | . | . | . | 1 | 1 | 1 | 1 | 1 | 1 | 1 | 1 | 1 | 1 | 1 | 1 | 1 | 1 | 3 | 22 | 20 | 20 | 22 | 20 | 23 | 23 |
| | Vielbrunn . . . [berg | 410 | 12 | 8 | 6 | 5 | 4 | 4 | 4 | 4 | 4 | 4 | 5 | 5 | 6 | 6 | 6 | 5 | 5 | 5 | 5 | 5 | 5 | 5 | 5 | 9 | 29 | 35 | 38 | 41 | 43 | 47 | 48 |
| | Beerfelden | 441 | 18 | 17 | 14 | 12 | 12 | 15 | 14 | 14 | 13 | 11 | 15 | 15 | 16 | 16 | 15 | 15 | 15 | 15 | 14 | 15 | 15 | 15 | 15 | 18 | 33 | 38 | 38 | 43 | 45 | 48 | 48 |
| | Hessenthal | 311 | 7 | 3 | 3 | 2 | 1 | . | . | . | . | . | 1 | 1 | 1 | 1 | 1 | 1 | 1 | 1 | 1 | 1 | 1 | 1 | 1 | 2 | 20 | 18 | 20 | 22 | 22 | 29 | 33 |
| | Aschaffenburg I | 140 | 5 | 3 | 2 | 1 | Fl. | . | . | . | . | . | . | . | . | . | . | . | . | . | . | Fl. | Fl. | . | . | 9 | 18 | 18 | 19 | 20 | 14 | 22 | 24 |
| | Hummetroth | 326 | 4 | 4 | 3 | 2 | Fl. | Fl. | Fl. | Fl. | Fl. | Fl. | 2 | 2 | 3 | 2 | 2 | 2 | 2 | 2 | 2 | 3 | 2 | 2 | 2 | 7 | 24 | 22 | 27 | 31 | 32 | 34 | 36 |
| | Neunkirchen (Odenw.) | 508 | 13 | 12 | 8 | 7 | 6 | 11 | 9 | 9 | 9 | 9 | 11 | 12 | 13 | 14 | 13 | 13 | 12 | 11 | 11 | 12 | 12 | 12 | 12 | 16 | 28 | 36 | 38 | 40 | 42 | 44 | 45 |
| | Hergershausen | 131 | 5 | 3 | 3 | 2 | . | . | . | . | . | . | 0 | . | 1 | . | . | . | . | . | . | . | . | . | . | 4 | 25 | 30 | 30 | 33 | 30 | 34 | 37 |
| Main, Kinzig | Schlüchtern | 204 | 8 | 4 | Fl. | Fl. | Fl. | Fl. | Fl. | Fl. | Fl. | Fl. | Fl. | Fl. | 4 | Fl. | Fl. | Fl. | Fl. | Fl. | Fl. | Fl. | Fl. | Fl. | Fl. | 2 | 17 | 26 | 32 | 34 | 35 | 36 | 36 |
| | Freien-Steinau | 427 | 14 | 10 | 8 | 8 | 14 | 13 | 13 | 13 | 13 | 13 | 13 | 13 | 13 | 14 | 14 | 14 | 14 | 14 | 14 | 14 | 14 | 14 | 14 | 18 | 23 | 28 | 34 | 40 | 52 | 54 | 55 |
| | Fischborn | 343 | 13 | 10 | 8 | 6 | 6 | 4 | 4 | 4 | 4 | 4 | 4 | 4 | 4 | 4 | 4 | 4 | 4 | 4 | 4 | 4 | 4 | 4 | 4 | 7 | 29 | 34 | 35 | 38 | 47 | 45 | 45 |
| | Orb, Bad | 174 | ⊠ | ⊠ | ⊠ | ⊠ | . | . | . | . | . | . | . | . | . | . | . | . | . | . | . | 0 | . | . | . | 3 | 19 | 33 | 36 | 34 | 29 | 27 | 33 |
| | Niederrodenbach | 125 | 2 | Fl. | . | . | . | . | . | . | . | . | . | . | . | . | . | . | . | . | . | . | . | . | . | 2 | 23 | 26 | 25 | 25 | 20 | 25 | 26 |
| M. | Frankfurt/Main (Stadt) | 103 | 3 | 1 | Fl. | . | . | . | . | . | . | Fl. | Fl. | Fl. | 1 | Fl. | Fl. | Fl. | Fl. | Fl. | Fl. | Fl. | Fl. | Fl. | Fl. | 6 | 25 | 25 | 23 | 26 | 24 | 29 | 29 |
| Main, Nidda | Schotten | 290 | 10 | 8 | 6 | 5 | 5 | 5 | 4 | 4 | 4 | 4 | 4 | 4 | 4 | 4 | 4 | 4 | 4 | 4 | 4 | 4 | 4 | 3 | 3 | 3 | 5 | 24 | 26 | 26 | 27 | 30 | 33 | 31 |
| | Salzhausen, Bad | 147 | 6 | 4 | 3 | 2 | Fl. | . | . | . | . | . | . | . | . | . | . | . | . | . | . | . | . | . | . | ⊠ | ⊠ | ⊠ | ⊠ | ⊠ | ⊠ | ⊠ | ⊠ |
| | Grünberg (Oberhessen) | 275 | 5 | 3 | 2 | Fl. | Fl. | Fl. | Fl. | Fl. | Fl. | Fl. | Fl. | Fl. | Fl. | 2 | 2 | 2 | 2 | 2 | 2 | 2 | 2 | 2 | 2 | 4 | 18 | 21 | 20 | 41 | 24 | 30 | 30 |
| | Nauheim, Bad | 145 | 3 | 1 | . | . | . | . | . | . | . | . | . | . | . | . | . | . | . | . | . | . | . | . | . | 4 | 2 | 29 | 27 | 29 | 24 | 26 | 27 |
| | Gedern | 330 | 10 | 8 | 8 | 7 | 7 | 6 | 6 | 6 | 6 | 5 | 5 | 5 | 5 | 5 | 5 | 5 | 5 | 5 | 5 | 5 | 5 | 5 | 5 | 10 | 30 | 30 | 29 | 29 | 35 | 32 | 32 |
| | Büdingen | 134 | 5 | 4 | 3 | Fl. | Fl. | . | . | . | . | . | . | . | 1 | . | . | . | . | . | . | . | . | . | . | 3 | 21 | 24 | 23 | 22 | 18 | 22 | 20 |
| | Saalburg | 422 | 5 | 3 | 1 | Fl. | Fl. | . | . | . | . | 1 | 3 | 2 | 3 | 3 | 3 | 3 | 3 | 3 | 3 | 4 | 4 | 3 | 3 | 8 | 24 | 28 | 29 | 32 | 40 | 44 | 46 |

## Wassergehalt um 7 Uhr

oben: Ausgestochene Schneehöhe in cm
unten: Gesamtwassergehalt in mm

| | 1. | 5. | 8. | 12. | 15. | 19. | 22. | 26. | 29. |
|---|---|---|---|---|---|---|---|---|---|
| **Altdorf** | | | | | | | | | |
| | 15 | 10 | 16 | 17 | | 18 | 19 | 34 | 37 |
| | 27.0 | 27.0 | 35.5 | 36.5 | | 38.5 | 40.0 | 53.8 | 66.5 |
| **Nürnberg (Flugh.)** | | | | | | | | | |
| | 12 | 7 | 7 | | 8 | 8 | | 20 | 22 |
| | 19.2 | 20.0 | 9.8 | | 15.2 | 15.5 | | 22.5 | 32.1 |
| **Gräfenberg** | | | | | | | | | |
| | 15 | 15 | 18 | 20 | 19 | 18 | 18 | 42 | 50 |
| | 20.2 | 26.6 | 31.8 | 30.2 | 31.4 | 32.4 | 30.1 | 43.7 | 63.7 |
| **Busbach** | | | | | | | | | |
| | 12 | 7 | | 15 | 14 | 13 | 13 | 27 | 36 |
| | 13.5 | 11.2 | | 20.1 | 18.0 | 20.4 | 23.0 | 34.7 | 46.7 |
| **Königsfeld** | | | | | | | | | |
| | 8 | 11 | 10 | 12 | 10 | 10 | 11 | 37 | 40 |
| | 19.0 | 26.2 | 30.0 | 31.0 | 31.3 | 26.2 | 26.2 | 46.2 | 52.5 |
| **Gößweinstein** | | | | | | | | | |
| | 16 | 15 | 16 | 17 | 15 | 17 | 19 | 41 | 45 |
| | 26.3 | 28.5 | 31.2 | 28.8 | 29.1 | 30.3 | 39.5 | 59.3 | 73.0 |
| **Heiligenstadt** | | | | | | | | | |
| | 10 | 7 | 10 | 10 | 11 | 11 | 12 | 40 | 45 |
| | 17.4 | 19.4 | 18.8 | 21.2 | 22.9 | 23.1 | 23.0 | 38.1 | 49.3 |
| **Reuth** | | | | | | | | | |
| | 7 | 3 | 4 | 3 | 3 | 3 | 3 | 19 | 22 |
| | 8.4 | 3.0 | 3.6 | 3.0 | 3.3 | 3.6 | 3.0 | 7.3 | 30.8 |
| **Ebrach** | | | | | | | | | |
| | 7 | 4 | 4 | 5 | 7 | 7 | 8 | 37 | 32 |
| | 8.6 | 12.0 | 5.1 | 7.6 | 6.7 | 10.6 | 13.4 | 43.9 | 42.6 |
| **Bamberg** | | | | | | | | | |
| | | 2 | | 4 | 4 | 4 | 5 | 31 | 28 |
| | | 6.0 | | 6.0 | 5.5 | 5.3 | 5.3 | 33.0 | 38.6 |
| **Kitzingen** | | | | | | | | | |
| | | | | | | | 4 | 27 | 19 |
| | | | | | | | 3.5 | 27.5 | 29.0 |
| **Rhönhaus** | | | | | | | | | |
| | 20 | 21 | 20 | 23 | 22 | 22 | 23 | 48 | 60 |
| | 36.5 | 42.0 | 45.6 | 46.3 | 46.5 | 46.0 | 47.5 | 65.0 | 75.5 |
| **Neuwirtshaus** | | | | | | | | | |
| | 2. | 4. | 7. | 11. | 14. | 18. | 21. | 25. | 30. |
| | 18 | 22 | 21 | 22 | 23 | 16 | 15 | 3 | 2 |
| | 18.5 | 30.1 | 39.5 | 35.2 | 39.1 | 35.7 | 30.7 | 3.9 | 6.0 |
| **Brückenau** | | | | | | | | | |
| | | | | | | | | 35 | 40 |
| | | | | | | | | 36.0 | 52.0 |
| **Uffenheim** | | | | | | | | | |
| | 4 | 3 | 4 | 5 | 5 | 4 | 5 | 15 | 18 |
| | 11.9 | 9.0 | 6.0 | 6.4 | 6.1 | 6.2 | 7.5 | 25.6 | 28.6 |
| **Beerfelden** | | | | | | | | | |
| | | 6. | | | 16. | 20. | 23. | | 30. |
| | 18 | 15 | 14 | 15 | 15 | 15 | 15 | 38 | 48 |
| | 38.3 | 36.0 | 37.7 | 33.8 | 34.1 | 26.8 | 31.8 | 64.6 | 85.4 |

## 1942 Januar — Tägliche Schneehöhen in Zentimetern, gemessen um 7 Uhr morgens

| Flußgebiet | Ort | Seehöhe m | 1 | 2 | 3 | 4 | 5 | 6 | 7 | 8 | 9 | 10 | 11 | 12 | 13 | 14 | 15 | 16 | 17 | 18 | 19 | 20 | 21 | 22 | 23 | 24 | 25 | 26 | 27 | 28 | 29 | 30 | 31 |
|---|---|---|---|---|---|---|---|---|---|---|---|---|---|---|---|---|---|---|---|---|---|---|---|---|---|---|---|---|---|---|---|---|---|
| M. | Niedernhausen (Taunus) | 259 | Fl. | Fl. | Fl. | . | . | . | . | . | . | 1 | 1 | 1 | 2 | 2 | 2 | 2 | 2 | 1 | 1 | 3 | 2 | 1 | 1 | 8 | 24 | 25 | 25 | 30 | 34 | 39 | 41 |
| Rhein | Wiesbaden-Erbenheim | 137 | ⊠ | . | . | . | . | . | . | . | . | 2 | 0 | Fl. | 0 | 0 | 0 | Fl. | Fl. | Fl. | Fl. | 0 | Fl. | Fl. | Fl. | 5 | 25 | 17 | 16 | 19 | 17 | 21 | 19 |
| | Alzey | 199 | . | . | . | . | . | . | . | . | . | 0 | 0 | 0 | 0 | Fl. | Fl. | Fl. | Fl. | . | . | . | 1 | 0 | . | 6 | 17 | 14 | 15 | 19 | 15 | 16 | 20 |
| | Geisenheim | 109 | . | . | . | . | . | . | . | . | . | 1 | Fl. | Fl. | Fl. | Fl. | Fl. | Fl. | Fl. | Fl. | Fl. | Fl. | 1 | Fl. | Fl. | Fl. | 7 | 20 | 13 | 12 | 22 | 17 | 13 | 23 |
| Nahe | Abentheuerhütte | 420 | 5 | 5 | 4 | 2 | 3 | 3 | 3 | 3 | 3 | 5 | 5 | 5 | 5 | 5 | 5 | 5 | 5 | 5 | 5 | 6 | 6 | 6 | 6 | 19 | 20 | 34 | 30 | 34 | 37 | 39 | 45 |
| | Oberstein | 249 | Fl. | Fl. | . | . | . | . | . | . | . | 1 | 3 | 2 | 2 | 2 | 2 | 2 | 2 | 2 | 2 | 3 | 3 | 3 | 3 | 12 | 18 | 22 | 16 | 20 | 16 | 15 | 18 |
| | Bruchweiler | 545 | . | . | . | . | . | . | . | . | . | 1 | . | . | . | . | . | . | . | . | 1 | . | . | . | . | 15 | 40 | 50 | 50 | 58 | 65 | 70 | 78 |
| | Brauschied | 383 | 3 | 3 | 2 | Fl. | Fl. | Fl. | Fl. | Fl. | Fl. | 1 | 2 | 2 | 2 | 2 | 2 | 2 | 2 | 1 | 1 | 2 | 2 | 1 | 1 | 6 | 16 | 21 | 24 | 27 | 29 | 32 | 36 |
| | Rhaunen | 330 | . | . | . | . | . | . | . | . | . | 2 | 1 | . | . | . | . | . | . | . | . | . | . | . | . | 6 | 14 | 18 | 20 | 30 | 35 | 35 | 35 |
| | Hauptstuhl | 240 | 1 | 1 | 1 | . | . | 2 | 2 | 2 | 2 | 3 | 6 | 6 | 5 | 5 | 5 | 5 | 5 | 3 | 3 | 6 | 5 | 4 | 4 | 13 | 30 | 20 | 20 | 27 | 10 | 6 | 11 |
| | Kusel | 240 | Fl. | Fl. | Fl. | Fl. | . | Fl. | . | . | . | 2 | 5 | 5 | 5 | 5 | 5 | 5 | 5 | 5 | 5 | 7 | 5 | 5 | 5 | 12 | 18 | 26 | 26 | 32 | 25 | 25 | 32 |
| | Kaiserslautern (Sender) | 303 | 7 | 5 | Fl. | Fl. | Fl. | 3 | 3 | 3 | 3 | 3 | 5 | 5 | 5 | 5 | 5 | 5 | 5 | 5 | 6 | 6 | 6 | 6 | 6 | 10 | 8 | 13 | 13 | 15 | 13 | 13 | 15 |
| | Hundsbach | 350 | Fl. | Fl. | Fl. | . | . | Fl. | . | . | . | 1 | 4 | 4 | 4 | 4 | 3 | 3 | 3 | 3 | 3 | 3 | 3 | 3 | 3 | 10 | 14 | 13 | 15 | 21 | 20 | 18 | 26 |
| | Schmalfelderhof | 313 | Fl. | . | . | . | . | 0 | 0 | 0 | 0 | 0 | 1 | 1 | 1 | 1 | 1 | 1 | 1 | 1 | 0 | 1 | 1 | 1 | 1 | 7 | 15 | 18 | 15 | 18 | 17 | 17 | 18 |
| | Ruppertsecken | 489 | 4 | 3 | 2 | . | 4 | 4 | 3 | 3 | 3 | 3 | 5 | 5 | 5 | 4 | 4 | 3 | 2 | 2 | 2 | 3 | 3 | 3 | 3 | 7 | 17 | 24 | 25 | 34 | 38 | 40 | 44 |
| Rh. | Kammerforst, Krs. Rheingau | 460 | . | . | . | . | . | . | . | . | . | 2 | 2 | 2 | 2 | 2 | 2 | 2 | 2 | 2 | 2 | 3 | 3 | 3 | 3 | 9 | 21 | 25 | 26 | 30 | 33 | 35 | 44 |
| | St. Goarshausen | 80 | . | . | . | . | . | . | . | . | . | 1 | 1 | 1 | 1 | 1 | 1 | 1 | 1 | 1 | 1 | 0 | Fl. | . | . | 10 | 14 | 20 | 20 | 18 | 11 | 14 | 16 |
| Lahn | Feudingen | 410 | 10 | 8 | 6 | 0 | 0 | 0 | 0 | 0 | 0 | 1 | 1 | 1 | 0 | 0 | 0 | 0 | 0 | 0 | 0 | 0 | 0 | 0 | 0 | 8 | 22 | 24 | 24 | 26 | 35 | 35 | 37 |
| | Quotshausen | 338 | 6 | Fl. | Fl. | Fl. | Fl. | Fl. | . | . | Fl. | Fl. | Fl. | Fl. | Fl. | Fl. | Fl. | . | . | . | . | . | 1 | Fl. | . | 5 | 24 | 26 | 28 | 31 | 47 | 47 | 45 |
| | Amönau | 224 | 7 | 3 | . | . | . | . | . | . | . | 2 | 2 | 2 | 2 | 2 | 2 | 2 | 2 | 2 | 2 | 4 | 4 | 4 | 4 | 7 | 17 | 22 | 21 | 21 | 20 | 21 | 21 |
| | Homberg a. d. Ohm | 265 | 7 | 6 | 4 | Fl. | Fl. | Fl. | Fl. | Fl. | Fl. | 1 | 0 | 0 | 0 | 0 | 0 | 0 | 0 | 0 | 0 | 0 | 0 | 0 | 0 | 4 | 20 | 21 | 22 | 23 | 26 | 30 | 30 |
| | Marburg-Ortenberg | 202 | 6 | 0 | Fl. | Fl. | Fl. | . | . | . | . | 1 | 1 | 1 | 2 | 0 | 0 | 0 | Fl. | . | . | 0 | 0 | Fl. | Fl. | 6 | 26 | 25 | 25 | 24 | 24 | 24 | 23 |
| | Gießen (Liebigshöhe) | 187 | 7 | 3 | . | . | . | . | . | . | . | 0 | 0 | 0 | 0 | 0 | . | . | . | . | . | . | . | . | . | 4 | 22 | 25 | 24 | 25 | 20 | 24 | 24 |
| | Kirch-Göns | 231 | 1 | . | . | . | . | . | . | . | . | 0 | 0 | 0 | 0 | 0 | 0 | 0 | 0 | 0 | 0 | 0 | 0 | 0 | 0 | 6 | 30 | 35 | 35 | 30 | 30 | 30 | 35 |
| Lahn, Dill | Dillbrecht | 352 | 10 | 6 | 5 | ⊠ | 0 | 0 | 0 | 0 | 0 | 3 | 3 | 3 | 3 | 4 | 3 | ⊠ | ⊠ | ⊠ | ⊠ | 4 | 3 | 3 | 3 | 11 | 29 | 30 | 31 | 30 | 37 | 36 | 40 |
| | Dillenburg | 227 | Fl. | Fl. | . | . | . | . | . | . | . | 1 | . | . | . | . | . | . | . | . | . | . | . | . | . | 8 | 28 | 28 | 27 | 29 | 26 | 29 | 29 |
| | Eisemroth | 343 | 5 | 2 | Fl. | Fl. | Fl. | Fl. | Fl. | Fl. | . | 1 | 1 | 1 | 1 | 2 | 2 | 2 | 2 | 2 | 2 | 1 | 1 | 1 | 1 | 6 | 22 | 28 | 28 | 30 | 33 | 35 | 35 |
| | Greifenstein | 432 | 6 | 4 | Fl. | Fl. | Fl. | . | . | . | . | 2 | 1 | 1 | 1 | 1 | 1 | ⊠ | 1 | 1 | 1 | 4 | 3 | 3 | 3 | 11 | 34 | 36 | 37 | 38 | 42 | 41 | 43 |
| Lahn | Weilburg | 156 | 5 | 3 | Fl. | Fl. | Fl. | Fl. | Fl. | Fl. | Fl. | 1 | 1 | 1 | 1 | 1 | 1 | 1 | 1 | 1 | 1 | 1 | 1 | 1 | 1 | 7 | 29 | 32 | 33 | 37 | 31 | 35 | 35 |
| | Gemünden, Kreis Usingen | 258 | 5 | 2 | Fl. | . | . | . | . | . | . | 2 | 2 | 1 | 3 | 1 | 1 | 1 | Fl. | Fl. | Fl. | 2 | 1 | 1 | 0 | 6 | 25 | 25 | 30 | 33 | 29 | 31 | 34 |
| | Idstein | 285 | Fl. | . | . | . | . | . | . | . | . | 0 | 0 | 0 | 0 | Fl. | . | . | . | . | 1 | 1 | Fl. | Fl. | Fl. | 8 | 26 | 28 | 29 | 24 | 22 | 30 | 28 |
| | Limburg | 110 | . | . | . | . | . | . | . | . | . | . | . | . | . | . | . | . | . | . | . | 1 | . | . | . | 6 | ⊠ | 48 | 33 | 31 | ⊠ | 24 | ⊠ |
| | Westerburg | 330 | 5 | Fl. | Fl. | Fl. | Fl. | Fl. | . | . | 2 | 3 | 3 | 3 | 3 | 2 | 2 | 2 | 2 | 2 | 2 | 8 | 8 | 8 | 8 | 15 | 45 | 50 | 55 | 55 | 60 | 60 | 60 |
| | Schwalbach | 320 | 3 | 2 | Fl. | Fl. | Fl. | . | . | . | . | 0 | 1 | 1 | 3 | 3 | 1 | 1 | Fl. | Fl. | . | 2 | 2 | 2 | 1 | 8 | 23 | 27 | 27 | 29 | 27 | 29 | 33 |
| | Hambach | 370 | 3 | 2 | 1 | . | . | . | . | . | 1 | 1 | 1 | 1 | 1 | 1 | 1 | 1 | 1 | 1 | 1 | 1 | 1 | 1 | 1 | 2 | 28 | 30 | 30 | 26 | 27 | 30 | 36 |
| | Schönborn, Unterlahnkr. | 330 | . | . | . | . | . | . | . | . | . | . | . | . | . | . | . | . | . | . | . | 3 | ⊠ | ⊠ | ⊠ | 11 | 35 | 36 | 38 | 38 | 37 | 41 | 42 |
| | Holzhausen a. d. Heide | 405 | 3 | 1 | . | . | . | . | . | . | . | 1 | 1 | 1 | 1 | 1 | 1 | 1 | 1 | 1 | 1 | 1 | 1 | 1 | 1 | 7 | 30 | 28 | 29 | 33 | 27 | 25 | 25 |
| | Montabaur | 252 | ⊠ | Fl. | Fl. | Fl. | . | . | . | . | . | 2 | 2 | 2 | 2 | 2 | 2 | 2 | 2 | 1 | 1 | 2 | 2 | 1 | 1 | 16 | 31 | 32 | 31 | 36 | 34 | 35 | 37 |
| | Ems, Bad | 83 | . | . | . | . | . | . | . | . | . | 1 | 1 | 1 | 1 | 1 | Fl. | Fl. | Fl. | Fl. | Fl. | 1 | Fl. | Fl. | Fl. | 12 | 30 | 35 | 38 | 37 | 28 | 27 | 28 |
| M. | Perl | 230 | . | . | . | . | . | . | . | . | . | 4 | 4 | 4 | 3 | 3 | 2 | 2 | ⊠ | ⊠ | ⊠ | ⊠ | 2 | 2 | 2 | 2 | 6 | Fl. | 7 | Fl. | 4 | Fl. | Fl. | 7 |
| Mosel, Sauer | Temmels | 155 | . | . | . | . | 0 | . | . | . | . | 3 | 3 | 3 | 3 | 2 | 2 | 2 | 2 | 2 | 2 | 2 | 2 | 2 | 2 | 6 | Fl. | 7 | Fl. | 4 | Fl. | Fl. | 7 |
| | Ernzen | 325 | . | . | . | . | . | . | . | . | . | 2 | 2 | 2 | 2 | 2 | 2 | 2 | 2 | 2 | 2 | 2 | 2 | 2 | 2 | 12 | 10 | 11 | 11 | 13 | 13 | 15 | 18 |
| | Schneifelforsthaus | 657 | 9 | 9 | 8 | 7 | 9 | 7 | 7 | 7 | 7 | 14 | 14 | 14 | 14 | 14 | 14 | 14 | 14 | 13 | 13 | 13 | 13 | 13 | 13 | 24 | 30 | 50 | 54 | 59 | 69 | 72 | 76 |
| | Prüm (Eifel) | 465 | Fl. | Fl. | Fl. | Fl. | Fl. | Fl. | Fl. | Fl. | Fl. | 7 | 7 | 7 | 7 | 7 | 7 | 7 | 7 | 7 | 7 | 7 | 7 | 7 | 7 | 13 | 16 | 27 | 27 | 30 | 35 | 40 | 48 |
| | Outscheid | 340 | . | . | . | . | . | . | . | . | . | 5 | 5 | 5 | 5 | 4 | 4 | 4 | 4 | 3 | 3 | 2 | Fl. | . | . | 11 | 9 | 15 | 17 | 23 | 23 | 24 | 25 |
| | Halsdorf | 300 | 0 | 0 | 0 | 0 | . | . | . | . | . | 6 | 5 | 5 | 4 | 4 | 4 | 4 | 3 | 3 | 3 | 3 | 3 | 3 | 3 | 8 | 8 | 8 | 8 | 8 | 8 | 10 | 11 |
| | Wawern (Eifel) | 445 | ⊠ | ⊠ | Fl. | Fl. | Fl. | Fl. | Fl. | Fl. | Fl. | 3 | 3 | 2 | 2 | 2 | 2 | 2 | 2 | 2 | 2 | 2 | 2 | 2 | 2 | 10 | 16 | 24 | 26 | 27 | 30 | 32 | 33 |
| | Fürth b. Neunkirchen | 290 | . | . | . | . | 2 | 3 | 3 | 3 | 3 | 3 | 3 | 3 | 3 | 3 | 3 | 3 | 3 | 3 | 3 | 3 | 3 | 3 | 3 | 18 | 15 | 15 | 15 | 20 | 20 | 20 | 25 |

## Wassergehalt um 7 Uhr

oben: Ausgestochene Schneehöhe in cm
unten: Gesamtwassergehalt in mm

| | 1. | 5. | 8. | 12. | 15. | 19. | 22. | 26. | 29. |
|---|---|---|---|---|---|---|---|---|---|
| Hessenthal | | | | | | | 24. | | |
| | 7 | 2 | | | | | 6 | 18 | 22 |
| | 10.5 | 9.0 | | | | | 4.2 | 26.0 | 39.0 |
| Hummetroth | | | | | | | | | |
| | 10 | 5 | 5 | 2 | 2 | 2 | 2 | 22 | 32 |
| | 16.4 | 19.4 | 23.1 | 2.0 | 2.0 | 3.5 | 3.5 | 29.3 | 53.9 |
| Frankfurt/Main | | | | | | | | | |
| | 3 | | | | | | | | |
| | 7.9 | | | | | | | | |
| Rhaunen | | | | | | | 24. | | |
| | | | | | | | 13 | 15 | 25 |
| | | | | | | | 11.2 | 17.0 | 20.0 |
| Hauptstuhl | | | | | | | | | |
| | | | 2 | 6 | 5 | 3 | 4 | 20 | 10 |
| | | | 1.5 | 4.8 | 3.5 | 1.6 | 2.4 | 13.6 | 9.4 |
| Schmalfelderhof | | | | | | | | | |
| | | | | | | | 23. | | |
| | | | | | | | 7 | 17 | 17 |
| | | | | | | | 7.6 | 22.4 | 29.8 |
| Feudingen | | | | | | | | | |
| | | | | | | | 24. | | |
| | 10 | 3. | | | | | 8 | 23 | 34 |
| | 25.8 | 18.5 | | | | | 13.3 | 30.3 | 47.7 |
| Gießen-Liebigshöhe | | | | | | | | | |
| | | | | | | | | 25 | 18 |
| | | | | | | | | 25.0 | 40.2 |
| Schwalbach | | | | | | | | | |
| | 3 | | | 1 | | | 2 | 27 | 27 |
| | 7.2 | | | 1.3 | | | 1.5 | 36.2 | 46.6 |
| Schneifelforsthaus | | | | | | | | | |
| | 8 | 8 | 6 | 14 | 13 | 13 | 12 | 46 | 48 |
| | 16.0 | 18.0 | 11.0 | 27.3 | 25.5 | 23.0 | 24.0 | 65.0 | 64.0 |

## 1942 Januar — Tägliche Schneehöhen in Zentimetern, gemessen um 7 Uhr morgens

| Flußgebiet | Ort | Seehöhe m | 1 | 2 | 3 | 4 | 5 | 6 | 7 | 8 | 9 | 10 | 11 | 12 | 13 | 14 | 15 | 16 | 17 | 18 | 19 | 20 | 21 | 22 | 23 | 24 | 25 | 26 | 27 | 28 | 29 | 30 | 31 |
|---|---|---|---|---|---|---|---|---|---|---|---|---|---|---|---|---|---|---|---|---|---|---|---|---|---|---|---|---|---|---|---|---|---|
| Mosel, Saar | Pirmasens | 350 | 7 | 5 | 4 | 3 | 2 | 8 | 8 | 8 | 8 | 8 | 9 | 9 | 9 | 9 | 9 | 9 | 8 | 8 | 8 | 10 | 10 | 10 | 10 | 17 | 18 | 17 | 18 | 20 | 15 | 15 | 25 |
| | Aßweiler | 335 | 5 | 5 | 4 | 3 | 1 | 10 | 8 | 8 | 8 | 9 | 12 | 12 | 10 | 10 | 9 | 8 | 8 | 8 | 8 | 11 | 10 | 10 | 10 | 20 | 20 | 18 | 20 | 23 | 19 | 19 | 30 |
| | Spieser Mühlenthal | 240 | 3 | 3 | 2 | 2 | ⊡ | 3 | 3 | 3 | 3 | 5 | 6 | 6 | 8 | 8 | 7 | 7 | 6 | 6 | 6 | 8 | 8 | 8 | 8 | 19 | 19 | 15 | 12 | 17 | 17 | 15 | 22 |
| | Quierschied | 290 | 2 | 1 | Fl. | Fl. | Fl. | 3 | 2 | 1 | 1 | 3 | 3 | 3 | 3 | 3 | 2 | 2 | 2 | 2 | 1 | 3 | 3 | 3 | 3 | 12 | 18 | 14 | 11 | 17 | 18 | 16 | 26 |
| | Saarlautern | 190 | . | . | . | . | . | . | . | . | . | 1 | 2 | 1 | 1 | 1 | 0 | 0 | 0 | 0 | 0 | 1 | 1 | 0 | 0 | 10 | 3 | 0 | 0 | 6 | 0 | 0 | 11 |
| | Losheim, Bez. Trier | 300 | 1 | 0 | 0 | Fl. | Fl. | 1 | 1 | 1 | 1 | 3 | 2 | 2 | 1 | 1 | 1 | 1 | 1 | 1 | 1 | 1 | 1 | 1 | 1 | 8 | 7 | 11 | 10 | 14 | 14 | 14 | 20 |
| | Marpingen | 280 | 8 | 5 | 5 | Fl. | Fl. | 2 | 2 | 2 | 2 | 4 | 4 | 4 | 4 | 4 | 4 | 4 | 4 | 4 | 4 | 4 | 5 | 5 | 5 | 15 | 22 | 19 | 15 | 20 | 15 | 12 | 19 |
| | Oberemmel | 210 | . | . | . | . | . | . | . | . | . | 2 | 2 | 2 | 2 | 2 | 2 | 2 | 2 | 2 | 2 | 2 | 2 | 2 | 2 | 5 | 0 | 2 | 0 | 4 | 0 | 0 | 4 |
| Mosel | Newel | 365 | . | . | . | . | . | . | . | 3 | 3 | 3 | 2 | 2 | 2 | 2 | 2 | 2 | 1 | 1 | 1 | 1 | 1 | 1 | 1 | 8 | 7 | 12 | 13 | 15 | 16 | 17 | 20 |
| | Schillingen | 515 | 4 | 4 | 4 | 3 | 3 | 3 | 4 | 4 | 4 | 4 | 5 | 5 | 5 | 5 | 5 | 5 | 5 | 4 | 4 | 4 | 4 | 4 | 4 | 16 | 18 | 21 | 22 | 24 | 26 | 28 | 28 |
| | Wilsecker | 335 | . | . | . | . | . | . | . | . | . | 3 | 2 | 2 | 2 | 2 | 2 | 2 | 2 | 2 | 2 | 2 | 2 | 2 | 2 | 8 | 9 | 11 | 11 | 14 | 16 | 18 | 20 |
| | Meisburg | 480 | 5 | 5 | 5 | 3 | 3 | 2 | 2 | 2 | 2 | 2 | 3 | 3 | 3 | 3 | 2 | 2 | 2 | 2 | 2 | 2 | 2 | 2 | 2 | 11 | 18 | 26 | 28 | 32 | 40 | 42 | 44 |
| | Altburg (Eifel) | 535 | 2 | 2 | 2 | 1 | 1 | 1 | 1 | 1 | 1 | 4 | 5 | 5 | 5 | 5 | 5 | 4 | 4 | 4 | 4 | 5 | 5 | 5 | 5 | 10 | 15 | 23 | 25 | 30 | 36 | 36 | 40 |
| | Wittlich(Aufbauschule) | 190 | . | . | . | . | . | . | . | . | . | 2 | 2 | 2 | 2 | 1 | 1 | 1 | 1 | 1 | 1 | 1 | 1 | . | . | 10 | 12 | 8 | 8 | 12 | 8 | 8 | 12 |
| | Demerath | 420 | . | . | . | . | . | . | . | . | . | 2 | . | . | . | . | . | . | . | . | . | . | . | . | . | 11 | 18 | 22 | 24 | 28 | 30 | 33 | 38 |
| | Blankenrath | 397 | 3 | 2 | 2 | 1 | 0 | 0 | 0 | 0 | 0 | 2 | 3 | 2 | 2 | 2 | 2 | 2 | 2 | 2 | 2 | 3 | 3 | 3 | 3 | 11 | 16 | 20 | 22 | 32 | 29 | 31 | 34 |
| | Kastellaun | 417 | 3 | 3 | 2 | 2 | 1 | . | . | . | . | 3 | 4 | 4 | 5 | 5 | 5 | 5 | 5 | 5 | 5 | 5 | 5 | 5 | 5 | 10 | 18 | 22 | 26 | 30 | 25 | 28 | 37 |
| | Forst bei Karden | 310 | . | . | . | . | . | . | . | . | . | 1 | Fl. | Fl. | Fl. | Fl. | Fl. | Fl. | Fl. | Fl. | Fl. | Fl. | Fl. | Fl. | Fl. | 9 | 15 | 16 | 15 | 17 | 17 | 16 | 20 |
| | Lingerhahn | 480 | 4 | 4 | 2 | Fl. | . | . | . | . | . | 2 | 3 | 3 | 3 | 3 | 3 | 3 | 2 | 2 | 2 | 3 | 3 | 3 | 3 | 7 | 18 | 24 | 26 | 29 | 38 | 41 | 45 |
| Rhein | Selters | 260 | 6 | 5 | 4 | 2 | Fl. | Fl. | Fl. | Fl. | Fl. | 4 | 3 | 3 | 2 | 1 | 1 | 1 | 1 | 1 | 1 | 3 | 3 | 2 | 1 | 10 | 31 | 32 | 37 | 42 | 35 | 30 | 31 |
| | Niedermendig | 216 | . | . | . | . | . | . | . | . | . | 3 | 3 | 3 | 2 | 2 | 2 | 2 | 2 | 2 | 2 | 2 | 2 | 2 | 2 | 11 | 15 | 14 | 13 | 18 | 14 | 16 | 24 |
| | Neuwied | 63 | . | . | . | . | . | . | . | . | . | 2 | 2 | 2 | 1 | 1 | 1 | 1 | 1 | 1 | 1 | 2 | 2 | 2 | 2 | 12 | 24 | 22 | 26 | 30 | 20 | 19 | 23 |
| Wied | Harschbach | 284 | 2 | Fl. | Fl. | . | . | . | . | . | . | 2 | 2 | 2 | 1 | Fl. | Fl. | Fl. | Fl. | Fl. | Fl. | Fl. | 2 | 1 | 1 | 1 | 10 | 20 | 23 | 26 | 31 | 32 | 37 | 42 |
| | Asbach | 264 | Fl. | Fl. | Fl. | . | . | . | . | . | . | 3 | 2 | 2 | 1 | 1 | 1 | Fl. | Fl. | Fl. | Fl. | Fl. | Fl. | Fl. | Fl. | 11 | 23 | 27 | 30 | 42 | 42 | 55 | 61 |
| Ahr | Ahrhütte | 400 | Fl. | Fl. | Fl. | . | . | . | . | . | . | 6 | 6 | 6 | 6 | 6 | 6 | 6 | 5 | 5 | 5 | 5 | 5 | 4 | 4 | 10 | 9 | 12 | 15 | 20 | 18 | 19 | 30 |
| | Dreis | 465 | 0 | 0 | 0 | Fl. | Fl. | Fl. | Fl. | Fl. | Fl. | 3 | 3 | 3 | 3 | 3 | 3 | 3 | 3 | 3 | 3 | 3 | 3 | 3 | 3 | 8 | 11 | 19 | 21 | 25 | 30 | 32 | 38 |
| | Nürburg | 620 | 10 | 10 | 9 | 8 | 8 | 7 | 7 | 7 | 7 | 10 | 10 | 10 | 11 | 11 | 10 | 8 | 8 | 8 | 8 | 8 | 8 | 8 | 8 | 15 | 25 | 32 | 35 | 38 | 38 | 45 | 50 |
| | Jammelshofen | 524 | 7 | 7 | 6 | 6 | 5 | Fl. | Fl. | . | . | 3 | 3 | 3 | 3 | 3 | 3 | 3 | 3 | 3 | 3 | 3 | 3 | 3 | 3 | 10 | 18 | 25 | 26 | 28 | 35 | 38 | 44 |
| | Ahrweiler (Land) | 110 | . | . | . | . | . | . | . | . | 0 | 4 | 5 | 5 | 4 | 3 | 3 | 2 | 2 | 2 | 2 | 2 | 2 | 2 | 2 | 15 | 10 | 15 | 15 | 17 | 13 | 14 | 14 |
| Rhein | Berkum | 194 | . | . | . | . | . | . | . | . | . | ⊡ | 2 | 2 | 2 | 2 | 2 | 2 | 2 | 2 | 2 | 2 | 2 | 2 | 2 | 8 | 15 | 20 | 21 | 22 | 20 | 25 | 25 |
| Sieg | Hilchenbach | 355 | 14 | 10 | 8 | 5 | 3 | 3 | 3 | 3 | 3 | 3 | 4 | 4 | 5 | 4 | 3 | 3 | 3 | 3 | 3 | 3 | 3 | 3 | 3 | 6 | 25 | 27 | 31 | 32 | 40 | 40 | 39 |
| | Eichen, Kr. Siegen | 302 | 10 | 8 | 4 | Fl. | Fl. | . | . | . | . | 5 | 5 | 3 | 3 | 3 | 3 | 3 | 3 | 3 | 3 | 3 | 3 | 3 | 3 | 6 | 18 | 25 | 28 | 33 | 33 | 32 | 32 |
| | Siegen | 260 | 8 | 6 | 2 | Fl. | 0 | . | . | . | . | 1 | 1 | 1 | 1 | 1 | 1 | 1 | 1 | 1 | 1 | 2 | 2 | 2 | 2 | 6 | 25 | 27 | 28 | 30 | 33 | 34 | 34 |
| | Kirchen | 220 | 6 | 5 | 4 | 1 | . | . | . | . | . | 2 | 2 | 2 | 2 | 2 | 2 | 2 | 2 | 2 | 2 | 2 | 2 | 2 | 2 | 4 | 28 | 30 | 30 | 38 | 40 | 40 | 40 |
| | Morsbach | 210 | 6 | 5 | 2 | Fl. | Fl. | . | . | . | . | 4 | 3 | 2 | 2 | 2 | 1 | 1 | 1 | 1 | 1 | 1 | 1 | 1 | 1 | 8 | 25 | 28 | 30 | 32 | 37 | 35 | 40 |
| | Salzburg (Westerwald) | 612 | 11 | 10 | 9 | 9 | 9 | 9 | 9 | 9 | 9 | 10 | 10 | 9 | 9 | 9 | 7 | 6 | 5 | 5 | 5 | 5 | 5 | 5 | 5 | 6 | 35 | 36 | 37 | 38 | 40 | 42 | 42 |
| | Siegburg | 61 | . | . | . | . | . | . | . | . | 0 | 5 | 5 | 5 | 4 | 4 | 4 | 4 | 4 | 4 | 4 | 4 | 4 | 4 | 4 | 11 | 23 | 22 | 22 | 32 | 28 | 27 | 28 |
| | Rodt-Müllenbach | 410 | 15 | 12 | 12 | 10 | 10 | 8 | 8 | 7 | 7 | 14 | 14 | 12 | 10 | 10 | 10 | 10 | 10 | 10 | 10 | 10 | 10 | 10 | 10 | 18 | 24 | 40 | 40 | 50 | 55 | 60 | 60 |
| | Seelscheid | 214 | Fl. | Fl. | . | . | . | . | . | . | . | 8 | 8 | 8 | 5 | 5 | 5 | 5 | 5 | 5 | 5 | 5 | 5 | 5 | 5 | 12 | 30 | 31 | 31 | 35 | 40 | 45 | 45 |
| | Unterkotten | 160 | 2 | Fl. | Fl. | . | . | . | . | . | . | 4 | 4 | 4 | 4 | 4 | 4 | 4 | 4 | 4 | 4 | 4 | 4 | 4 | 4 | 6 | 25 | 26 | 27 | 30 | 24 | 27 | 30 |
| Rhein | Köln-Butzweiler Hof | 49 | . | . | . | . | . | . | . | . | . | 4 | 4 | 4 | 3 | 3 | 3 | 3 | 2 | 2 | 2 | 2 | 2 | 2 | 2 | 8 | 15 | 18 | 18 | 25 | 20 | 20 | 25 |
| Wupper | Kreuzberg ü. Wipperf. | 373 | 18 | 11 | 7 | 5 | 3 | Fl. | Fl. | Fl. | Fl. | 9 | 9 | 9 | 9 | 9 | 9 | 9 | 9 | 9 | 8 | 8 | 6 | 6 | 6 | 7 | 35 | 38 | 45 | 46 | 60 | 65 | 70 |
| | Hückeswagen | 258 | 9 | 6 | 3 | . | Fl. | Fl. | Fl. | Fl. | . | . | 5 | 5 | 5 | 6 | 6 | 6 | 5 | 5 | 5 | 5 | 5 | 5 | 5 | 5 | 8 | 16 | 25 | 26 | 30 | 30 | 35 | 41 |
| | Schwelm | 210 | 5 | 0 | Fl. | . | . | 0 | . | . | . | 6 | 5 | 5 | 4 | 3 | 3 | 3 | 3 | 3 | 2 | 2 | 3 | 3 | 3 | 6 | 22 | 25 | 26 | 30 | 35 | 28 | 32 |
| | Remscheid (Eschbachtal) | 208 | 6 | 4 | 2 | 2 | Fl. | Fl. | Fl. | Fl. | Fl. | 5 | 4 | 4 | 3 | 3 | 3 | 3 | 3 | 2 | 2 | 2 | 2 | 2 | 1 | 1 | 6 | 22 | 25 | 29 | 35 | 30 | 33 | 38 |
| Erft | Antweiler | 240 | . | . | . | . | . | . | . | . | . | 3 | 3 | 3 | 3 | 3 | 3 | 3 | 3 | 3 | 3 | 3 | 3 | 2 | 2 | 3 | 1 | 6 | 7 | 7 | 5 | 6 | 6 |
| | Mechernich | 298 | . | . | . | . | . | . | . | 11 | . | . | 13 | . | 14 | . | . | . | 14 | . | . | . | . | . | . | 8 | 19 | 21 | . | 22 | 26 | 26 | . |
| | Metternich | 126 | . | . | . | . | . | . | . | . | . | 11 | 10 | 9 | 8 | 8 | 7 | 7 | 7 | 7 | 5 | 5 | 4 | 4 | 4 | 11 | 8 | 15 | 13 | 20 | 14 | 17 | 19 |

## Wassergehalt um 7 Uhr

oben: Ausgestochene Schneehöhe in cm
unten: Gesamtwassergehalt in mm

| | 1. | 5. | 8. | 12. | 15. | 19. | 22. | 26. | 29. |
|---|---|---|---|---|---|---|---|---|---|
| Losheim | 1 | | 1 | 1 | 1 | 1 | 1 | 11 | 14 |
| | 1.2 | | 0.7 | 1.3 | 1.2 | 1.1 | 1.0 | 17.5 | 17.6 |
| Meisburg | | 3 | 2 | | 2 | 2 | 2 | 26 | 40 |
| | | 9.3 | 2.0 | | 2.4 | 2.3 | 2.2 | 25.7 | 54.5 |
| Blankenrath | 2 | | | 2 | 2 | 2 | 3 | 18 | 23 |
| | 6.0 | | | 2.2 | 2.2 | 1.8 | 3.0 | 26.6 | 41.8 |
| Nürburg | 10 | | 7 | | 10 | | 8 | | 33 |
| | 24.4 | | 22.6 | | 31.2 | | 24.2 | | 65.1 |
| Eichen | 10 | | | 3 | 3 | 3 | 3 | 25 | 28 |
| | 15.0 | | | 5.0 | 5.0 | 5.0 | 5.0 | 35.0 | 42.0 |
| Morsbach | | | | 2 | | | | 28 | 37 |
| | | | | 2.2 | | | | 33.0 | 48.0 |
| Salzburg | 11 | 9 | 9 | 9 | 7 | 5 | 5 | 36 | 40 |
| | 16.0 | 22.0 | 20.0 | 17.5 | 15.1 | 10.2 | 10.2 | 46.0 | 56.0 |
| Rodt-Müllenbach | 13 | 9 | | 5 | 5 | 4 | 4 | 20 | 20 |
| | 34.5 | 35.6 | | 6.7 | 10.4 | 7.6 | 7.8 | 24.8 | 32.2 |
| Kreuzberg ü. Wipperf. | 11 | | | 5 | 5 | | 15 | 16 | 15 |
| | 19.4 | | | 8.7 | 6.8 | | 22.0 | 23.2 | 22.6 |
| Remscheid (Eschbachtal) | 6 | | | 4 | 3 | 2 | 1 | 25 | 30 |
| | 18.9 | | | 4.5 | 4.3 | 3.4 | 2.0 | 30.0 | 45.2 |

# 1942 Januar — Tägliche Schneehöhen in Zentimetern, gemessen um 7 Uhr morgens

| Flußgebiet | Ort | Seehöhe m | 1 | 2 | 3 | 4 | 5 | 6 | 7 | 8 | 9 | 10 | 11 | 12 | 13 | 14 | 15 | 16 | 17 | 18 | 19 | 20 | 21 | 22 | 23 | 24 | 25 | 26 | 27 | 28 | 29 | 30 | 31 |
|---|---|---|---|---|---|---|---|---|---|---|---|---|---|---|---|---|---|---|---|---|---|---|---|---|---|---|---|---|---|---|---|---|---|
| Erft | Erp | 127 | . | . | . | . | . | . | . | . | . | 10 | 10 | 10 | 10 | 10 | 10 | 10 | 10 | 10 | 10 | 10 | 10 | 10 | 10 | 14 | 13 | 15 | 15 | 13 | 13 | 14 | 14 |
| | Zülpich | 175 | ⊛ | ⊛ | ⊛ | ⊛ | ⊛ | ⊛ | ⊛ | ⊛ | ⊛ | ⊛ | ⊛ | ⊛ | ⊛ | ⊛ | ⊛ | ⊛ | ⊛ | ⊛ | ⊛ | ⊛ | ⊛ | ⊛ | ⊛ | ⊛ | ⊛ | ⊛ | ⊛ | ⊛ | ⊛ | ⊛ | ⊛ |
| Rh. | Benninghof | 130 | 4 | 0 | . | . | . | . | . | . | 0 | 6 | 6 | 6 | 6 | 5 | 5 | 5 | 5 | 5 | 4 | 4 | 4 | 4 | 4 | 6 | 22 | 23 | 24 | 26 | 22 | 24 | 26 |
| | Krefeld-Bockum | 34 | . | . | . | . | . | . | . | . | 1 | 5 | 4 | 4 | 3 | 2 | 2 | 2 | 2 | 2 | 2 | 2 | 2 | 2 | 2 | 8 | 16 | 20 | 20 | 25 | 18 | 20 | 24 |
| Ruhr | Bigge | 329 | 19 | 17 | 12 | 8 | 7 | 7 | 6 | 6 | 6 | 6 | 6 | 6 | 6 | 6 | 6 | 6 | 6 | 6 | 6 | 6 | 6 | 6 | 6 | 6 | 8 | 20 | 20 | 21 | 21 | 29 | 29 |
| | Velmede | 289 | . | . | . | . | . | . | . | . | . | ⊛ | ⊛ | ⊛ | ⊛ | ⊛ | ⊛ | ⊛ | ⊛ | ⊛ | ⊛ | ⊛ | ⊛ | ⊛ | ⊛ | ⊛ | 12 | 15 | 18 | 18 | 24 | 26 | 24 |
| | Enste | 300 | 17 | 11 | 2 | Fl. | . | 1 | 1 | Fl. | Fl. | 2 | 2 | 1 | 1 | 1 | 1 | 1 | 1 | 1 | 1 | 1 | 1 | 1 | 1 | 2 | 8 | 15 | 20 | 21 | 24 | 28 | 29 |
| | Eslohe | 325 | 8 | 7 | 4 | 2 | 1 | 1 | 1 | 1 | 1 | 3 | 3 | 3 | 3 | 3 | 3 | 3 | 3 | 3 | 3 | 3 | 3 | 3 | 3 | 4 | 13 | 18 | 20 | 23 | 24 | 23 | 25 |
| | Arnsberg | 188 | . | . | . | . | . | . | . | . | . | 1 | 1 | 1 | 1 | 1 | 1 | 1 | 1 | 1 | 1 | 1 | 1 | 1 | 1 | 0 | 8 | 15 | 19 | 19 | 23 | 28 | 30 |
| | Allendorf, Kr. Arnsberg | 310 | 4 | 3 | 1 | . | . | . | . | . | . | 2 | 2 | 2 | 2 | 2 | 2 | 2 | 2 | 2 | 2 | 2 | 2 | 2 | 2 | 6 | 10 | 12 | 14 | 15 | 18 | 20 | 21 |
| | Hüsten | 165 | 3 | . | . | . | . | . | . | . | . | 4 | 4 | 3 | 2 | 2 | 2 | 2 | 2 | 2 | 2 | 2 | 2 | 2 | 2 | 3 | 10 | 19 | 20 | 16 | 8 | 8 | 8 |
| | Brilon | 455 | 16 | 16 | Fl. | Fl. | Fl. | Fl. | Fl. | Fl. | Fl. | 1 | 1 | 1 | 1 | 1 | 1 | 1 | 1 | 1 | 1 | 2 | 2 | 2 | 2 | 2 | 10 | 16 | 18 | 18 | 24 | 30 | 30 |
| | Rüthen | 380 | 10 | 10 | Fl. | . | . | . | . | . | . | . | . | . | . | . | . | . | . | . | . | . | . | . | . | 1 | 25 | 25 | 25 | 24 | 26 | 38 | 35 |
| | Warstein | 295 | 12 | 8 | 4 | Fl. | . | . | . | . | . | 1 | 1 | 1 | 1 | 1 | 1 | 1 | 1 | 1 | 1 | 2 | 2 | 1 | . | 2 | 12 | 15 | 18 | 18 | 22 | 23 | 24 |
| | Neuenrade | 324 | 0 | 0 | Fl. | . | . | Fl. | Fl. | Fl. | . | 8 | 8 | 8 | 6 | 6 | 5 | 4 | 4 | 4 | 4 | 3 | 3 | 3 | 3 | 3 | 19 | 22 | 25 | 26 | 25 | 27 | 27 |
| | Iserlohn (Stadt) | 288 | 5 | 2 | 0 | . | . | . | . | . | . | 6 | 5 | 4 | 4 | 4 | 3 | 3 | 3 | 3 | 3 | 3 | 4 | 4 | 4 | 6 | 15 | 18 | 20 | 20 | 20 | 25 | 22 |
| Ruhr, Lenne | Altastenberg | 780 | 40 | 40 | 40 | 40 | 40 | 40 | 40 | 40 | 38 | 40 | 40 | 40 | 40 | 38 | 38 | 36 | 36 | 35 | 35 | 37 | 37 | 36 | 36 | 40 | 50 | 65 | 66 | 68 | 70 | 70 | 70 |
| | Fleckenberg | 355 | 13 | 9 | 5 | 3 | Fl. | Fl. | Fl. | Fl. | Fl. | 2 | 2 | 1 | 1 | 1 | 1 | 1 | 1 | 1 | 1 | 1 | 1 | 1 | 1 | 5 | 13 | 16 | 18 | 20 | 20 | 22 | 23 |
| | Arnoldihof | 510 | 24 | 18 | 11 | 5 | 8 | 10 | 10 | 10 | 10 | 12 | 12 | 12 | 12 | 13 | 13 | 13 | 13 | 12 | 12 | 12 | 12 | 12 | 10 | 10 | 24 | 30 | 30 | 33 | 45 | 52 | 52 |
| | Altenhundem | 305 | 5 | 3 | 2 | . | . | . | . | . | . | 2 | 2 | 1 | . | . | . | . | . | . | . | . | . | . | . | 3 | 15 | 18 | 17 | 12 | 13 | 8 | 5 |
| | Olpe | 346 | 13 | 7 | 3 | . | . | . | . | . | . | 5 | 5 | 4 | 4 | 4 | 4 | 3 | 3 | 3 | 3 | 2 | 2 | 2 | 2 | 4 | 20 | 25 | 25 | 29 | 37 | 20 | 24 |
| | Attendorn | 250 | 7 | 5 | 3 | Fl. | . | . | . | . | 3 | 2 | 3 | 3 | 2 | 2 | 2 | 2 | 2 | 2 | 2 | 2 | 2 | 2 | 2 | 4 | 16 | 20 | 22 | 24 | 21 | 21 | 24 |
| | Serkenrode | 350 | 20 | 15 | 4 | Fl. | 3 | 3 | 2 | 2 | 2 | 5 | 5 | 5 | 5 | 5 | 5 | 5 | 5 | 4 | 4 | 4 | 3 | 3 | 3 | 6 | 20 | 22 | 22 | 22 | 25 | 25 | 25 |
| | Lüdenscheid | 447 | 16 | 11 | . | 9 | 6 | 5 | 5 | 5 | 5 | 10 | 11 | 11 | 10 | 9 | 9 | 9 | 9 | 9 | 9 | 10 | 10 | 10 | 10 | 14 | 16 | 24 | 30 | 35 | 39 | 40 | 41 |
| Ruhr | Heedfeld | 415 | 9 | 7 | 4 | Fl. | Fl. | Fl. | Fl. | Fl. | Fl. | 9 | 9 | 8 | 7 | 6 | 4 | 4 | 4 | 4 | 4 | 4 | 4 | 4 | 4 | 6 | 20 | 19 | 22 | 25 | 28 | 30 | 33 |
| | Halver | 422 | 14 | 11 | 9 | 7 | 7 | 6 | 5 | 5 | 5 | 15 | 15 | 13 | 14 | 10 | 9 | 7 | 7 | 7 | 6 | 6 | 6 | 6 | 5 | 5 | 26 | 27 | 29 | 30 | 36 | 40 | 42 |
| | Ennepe (Talsperre) | 273 | 12 | Fl. | Fl. | . | . | . | . | . | . | 4 | 4 | 3 | 3 | 3 | 3 | 2 | 2 | 2 | 2 | 2 | 2 | 2 | 2 | 3 | 18 | 24 | 27 | 28 | 26 | 27 | 28 |
| | Wengern | 90 | . | . | . | . | . | . | . | . | 2 | 5 | 5 | 5 | 5 | 5 | 5 | 5 | 5 | 5 | 5 | 6 | 6 | 6 | 6 | 7 | 19 | 20 | 21 | 25 | 18 | 21 | 21 |
| | Essen-Mülheim | 120 | Fl. | . | . | . | . | . | . | . | Fl. | 2 | 2 | 2 | 1 | 1 | 1 | Fl. | Fl. | Fl. | Fl. | Fl. | Fl. | Fl. | Fl. | 1 | 12 | 15 | 17 | 18 | 6 | 8 | 8 |
| Lippe | Fürstenberg, Kr. Büren | 352 | 11 | Fl. | Fl. | Fl. | Fl. | 0 | . | . | . | . | . | . | . | . | . | . | . | . | . | . | . | . | . | . | 8 | 8 | 17 | 17 | 23 | 30 | 38 |
| | Kleinenberg | 335 | . | . | . | . | . | . | . | . | . | . | . | . | . | . | . | . | . | . | . | . | . | . | . | . | . | 5 | Fl. | Fl. | 23 | 27 | 28 |
| | Blankenrode | 382 | . | . | . | . | . | . | . | . | . | . | . | . | . | . | . | . | 2 | ⊛ | ⊛ | ⊛ | ⊛ | ⊛ | ⊛ | ⊛ | 8 | 22 | 28 | 32 | 34 | 36 | 38 |
| | Atteln | 190 | 2 | . | . | . | . | . | . | . | . | . | . | . | . | . | . | . | . | . | . | . | . | . | . | . | 8 | 10 | 12 | 12 | 12 | 10 | 12 |
| | Mantinghausen | 83 | . | . | . | . | . | . | . | . | . | . | . | . | . | . | . | . | . | . | . | . | . | . | . | . | 8 | 12 | 15 | 16 | 12 | 8 | 10 |
| | Delbrück | 105 | . | . | . | . | . | . | . | 2 | . | . | . | . | . | . | . | . | . | . | . | . | . | . | . | . | . | 3 | 5 | 5 | 5 | 6 | 4 |
| | Effeln | 280 | . | . | . | . | . | . | . | . | . | . | . | . | . | . | . | . | . | . | . | 2 | . | . | . | . | 4 | 7 | 8 | 3 | 13 | 13 |
| | Werl | 90 | Fl. | . | . | . | . | . | . | . | . | 2 | 2 | 2 | 2 | 2 | 2 | 2 | 2 | 2 | 2 | 2 | 2 | 2 | 2 | 2 | 7 | 10 | 12 | 12 | 8 | 12 | 13 |
| | Dortmund (Brackel) | 69 | . | . | . | . | . | . | . | . | 1 | 4 | 4 | 4 | 4 | 4 | 4 | 4 | 4 | 4 | 4 | 4 | 4 | 4 | 4 | 4 | 13 | 17 | 21 | 23 | 20 | 24 | 24 |
| Rh. | Elten | 18 | . | . | . | . | . | 0 | Fl. | 0 | 5 | 4 | 4 | 4 | 4 | 4 | 4 | 4 | 4 | 3 | 3 | 3 | 3 | 3 | 3 | 8 | 20 | 22 | 26 | 31 | 28 | 21 | 32 |
| | **Maas** | | | | | | | | | | | | | | | | | | | | | | | | | | | | | | | | |
| Roer | Monschau-Dreistegen | 420 | 7 | 6 | 5 | 4 | 3 | 4 | 4 | 3 | 2 | 3 | 3 | 3 | 3 | 2 | 2 | 2 | 2 | 2 | 2 | 3 | 2 | 2 | 2 | 10 | 13 | 27 | 35 | 45 | 47 | 47 | 50 |
| | Engelgau | 520 | . | . | . | . | . | . | . | . | . | 4 | 4 | ⊛ | ⊛ | ⊛ | ⊛ | ⊛ | ⊛ | ⊛ | ⊛ | ⊛ | ⊛ | ⊛ | ⊛ | ⊛ | 9 | 19 | 22 | ⊛ | 25 | 27 | ⊛ |
| | Schleiden | 380 | 2 | . | . | . | . | . | . | . | . | ⊛ | 7 | 6 | 6 | 5 | 4 | 4 | 3 | 3 | 2 | 2 | 2 | 2 | 2 | 3 | 3 | 13 | 14 | 20 | 24 | 25 | 30 |
| | Rötgen-Venn | 440 | 8 | 5 | 5 | 5 | Fl. | Fl. | . | . | . | 4 | 4 | 4 | 4 | 4 | 4 | 4 | 4 | 4 | 4 | 4 | 4 | 4 | 4 | 4 | 6 | 25 | 27 | 27 | 30 | 32 | 35 |
| | Stolberg (Rheinland) | 181 | . | . | . | . | . | . | . | . | . | 5 | 5 | 5 | 4 | 4 | 3 | 3 | 3 | 3 | 3 | 3 | 3 | 3 | 3 | 6 | 2 | 12 | 13 | 15 | 8 | 10 | 13 |
| | Erkelenz | 99 | . | . | . | . | . | . | . | . | 5 | 5 | 5 | 5 | 5 | 4 | 4 | 4 | 4 | 3 | 2 | 2 | 2 | 2 | 2 | 5 | 10 | 10 | 12 | 23 | 20 | 28 | 34 |
| | Aachen (Observatorium) | 202 | . | . | . | . | . | . | . | . | 0 | 10 | 10 | 7 | 7 | 7 | 6 | 6 | 6 | 5 | 5 | 5 | 5 | 5 | 5 | 10 | 8 | 17 | 18 | 20 | 11 | 14 | 18 |
| M. | München-Gladbach-Holterhöfe | 80 | . | . | . | . | . | . | . | . | 2 | 10 | 9 | 8 | 7 | 6 | 6 | 4 | 2 | 2 | 2 | 2 | 2 | 2 | 2 | 8 | 11 | 17 | 18 | 29 | 18 | 21 | 23 |

## Wassergehalt um 7 Uhr

oben: Ausgestochene Schneehöhe in cm
unten: Gesamtwassergehalt in mm

| | 1. | 5. | 8. | 12. | 15. | 19. | 22. | 26. | 29. |
|---|---|---|---|---|---|---|---|---|---|
| **Rüthen** | | | | | | | | | |
| | | | | | | | 25 | 26 | |
| | | | | | | | 10.1 | 28.2 | |
| **Fleckenberg** | | | | | | | | | |
| | | | | | | | 24. | | |
| | 13 | | | | | | 5 | 15 | 20 |
| | 24.3 | | | | | | 5.7 | 15.9 | 28.4 |
| **Attendorn** | | | | | | | | | |
| | | 3. | 10. | | | | | | |
| | 7 | 3 | 3 | 2 | 2 | 2 | 2 | 20 | 21 |
| | 19.2 | 9.8 | 2.2 | 1.6 | 1.8 | 1.8 | 2.0 | 21.2 | 36.0 |
| **Lüdenscheid** | | | | | | | | | |
| | | 4. | 10. | 11. | | | 24. | | |
| | 16 | 9 | 9 | 11 | | | 14 | 24 | 39 |
| | 31.6 | 27.3 | 4.1 | 4.7 | | | 26.4 | 27.9 | 61.2 |
| **Werl** | | | | | | | | | |
| | | | | | | | | 10 | 8 |
| | | | | | | | | 10.0 | 34.0 |
| **Monschau-Dreistegen** | | | | | | | | | |
| | | | 7. | | | 20. | 24. | | |
| | 7 | 3 | 4 | 3 | 2 | 3 | 10 | 27 | 47 |
| | 23,8 | 11.1 | 8.1 | 3.2 | 3.0 | 2.5 | 8.9 | 39.8 | 53.6 |
| **Rötgen-Venn** | | | | | | | | | |
| | | | 10. | | | | | | |
| | | | 4 | 4 | 4 | 4 | 4 | 23 | 15 |
| | | | 5.0 | 6.1 | 6.1 | 6.0 | 6.0 | 33.2 | 36.3 |
| **Aachen (Observatorium)** | | | | | | | | | |
| | | | 10. | | | | | | |
| | | | 7 | 6 | 5 | 5 | 5 | 17 | 11 |
| | | | 3.7 | 4.5 | 5.1 | 5.5 | 5.1 | 24.0 | 27.4 |

## 1942 Januar — Tägliche Schneehöhen in Zentimetern, gemessen um 7 Uhr morgens

| Flußgebiet | Ort | Seehöhe m | 1 | 2 | 3 | 4 | 5 | 6 | 7 | 8 | 9 | 10 | 11 | 12 | 13 | 14 | 15 | 16 | 17 | 18 | 19 | 20 | 21 | 22 | 23 | 24 | 25 | 26 | 27 | 28 | 29 | 30 | 31 |
|---|---|---|---|---|---|---|---|---|---|---|---|---|---|---|---|---|---|---|---|---|---|---|---|---|---|---|---|---|---|---|---|---|---|
| | **Donau** | | | | | | | | | | | | | | | | | | | | | | | | | | | | | | | | |
| Quelle bis Iller | Furtwangen | 854 | 20 | 19 | 19 | 18 | 17 | 32 | 33 | 31 | 30 | 30 | 33 | 33 | 32 | 31 | 30 | 30 | 30 | 30 | 30 | 35 | 34 | 33 | 33 | 42 | 58 | 90 | 93 | 95 | 100 | 105 | 115 |
| | Bubenbach | 937 | 24 | 24 | 22 | 18 | 18 | 21 | 25 | 25 | 25 | 25 | 27 | 27 | 27 | 25 | 24 | 24 | 24 | 24 | 24 | 25 | 25 | 25 | 25 | 36 | 48 | 80 | 100 | 104 | 116 | 120 | 130 |
| | Oberkirnach | 910 | 22 | 22 | 22 | 20 | 14 | 25 | 28 | 28 | 28 | 29 | 29 | 29 | 29 | 28 | 28 | 28 | 27 | 27 | 25 | 27 | 26 | 26 | 26 | 30 | 40 | 71 | 73 | 76 | 81 | 82 | 90 |
| | Donaueschingen | 690 | 16 | 11 | 11 | 11 | 8 | 10 | 11 | 11 | 11 | 11 | 11 | 12 | 12 | 12 | 12 | 12 | 12 | 12 | 12 | 18 | 18 | 18 | 18 | 20 | 24 | 34 | 42 | 44 | 48 | 50 | 52 |
| | Tuttlingen | 647 | 15 | 15 | 15 | 15 | 10 | 10 | 15 | 15 | 15 | 15 | 15 | 15 | 15 | 15 | 15 | 15 | 15 | 15 | 15 | 20 | 20 | 20 | 20 | 25 | 25 | 30 | 30 | 35 | 40 | 40 | 45 |
| | Frohnstetten (Hohenzoll.) | 785 | 9 | 9 | 9 | 9 | 5 | 14 | 18 | 18 | 18 | 18 | 18 | 19 | 19 | 19 | 19 | 19 | 19 | 19 | 19 | 19 | 19 | 19 | 19 | 21 | 30 | 36 | 40 | 42 | 45 | 46 | 48 |
| | Genkingen | 773 | 17 | 17 | 16 | 15 | 10 | 15 | 22 | 22 | 21 | 21 | 21 | 24 | 24 | 24 | 24 | 24 | 24 | 24 | 24 | 26 | 28 | 28 | 28 | 35 | 35 | 47 | 56 | 60 | 60 | 62 | 63 |
| | Stetten unter Holstein | 706 | 16 | 15 | 15 | 15 | 15 | 13 | 17 | 17 | 17 | 17 | 18 | 20 | 20 | 20 | 20 | 20 | 20 | 20 | 20 | 22 | 22 | 22 | 22 | 27 | 35 | 50 | 57 | 59 | 65 | 67 | 72 |
| | Trochtelfingen | 700 | 15 | 15 | 15 | 14 | 13 | 12 | 15 | 15 | 15 | 15 | 16 | 22 | 20 | 20 | 20 | 19 | 18 | 18 | 18 | 22 | 21 | 21 | 20 | 29 | 34 | 44 | 45 | 47 | 53 | 56 | 57 |
| | Veringenstadt | 625 | 10 | 10 | 10 | 10 | 10 | 11 | 12 | 12 | 12 | 12 | 12 | 15 | 15 | 15 | 15 | 15 | 15 | 14 | 14 | 15 | 15 | 15 | 15 | 25 | 29 | 35 | 40 | 44 | 45 | 50 | 52 |
| | Ablach | 610 | 1 | 1 | 1 | 1 | 1 | 10 | 11 | 11 | 11 | 11 | 12 | 15 | 15 | 15 | 15 | 15 | 14 | 14 | 15 | 15 | 15 | ⊠ | ⊠ | 25 | 34 | 36 | 38 | 39 | 43 | 44 | 45 |
| | Ittenhausen | 782 | 5 | 5 | 4 | 3 | ⊠ | 10 | 14 | 14 | 14 | 14 | 17 | 19 | 18 | 18 | 17 | 17 | 16 | 16 | 16 | 16 | 16 | 16 | 17 | 17 | 28 | 26 | 58 | 65 | 63 | 58 | 56 | 56 |
| | Pfronstetten | 740 | 7 | 7 | 6 | 6 | 6 | 11 | 15 | 16 | ⊠ | ⊠ | 18 | 18 | 18 | 17 | 16 | 16 | 16 | 15 | 15 | 15 | 15 | ⊠ | ⊠ | 30 | 36 | 49 | 54 | 54 | 57 | 58 | 59 |
| | Münsingen | 721 | 19 | 18 | 17 | 14 | 14 | 14 | 18 | 18 | 18 | 18 | 20 | 21 | 21 | 21 | 21 | 21 | 21 | 21 | 21 | 23 | 23 | 23 | 23 | 27 | 40 | 49 | 45 | 48 | 46 | 47 | 48 |
| | Ehingen (Donau) | 514 | 12 | 12 | 10 | 8 | 5 | 3 | 2 | 1 | 1 | 1 | 1 | 1 | 1 | 1 | 1 | 1 | 1 | 4 | 2 | 2 | 2 | 2 | 2 | 2 | 9 | 29 | 43 | 45 | 43 | 45 | 48 | 48 |
| | Biberach (Riß) | 538 | 11 | 11 | 11 | 9 | 6 | 3 | 10 | 9 | 8 | 8 | 11 | 12 | 12 | 12 | 12 | 12 | 12 | 12 | 12 | 17 | 17 | 16 | 16 | 26 | 24 | 31 | 31 | 34 | 35 | 40 | 42 |
| Iller | Nebelhorn | 1930 | 160 | 160 | 160 | 160 | 160 | 160 | 170 | 175 | 170 | 170 | 175 | 177 | 177 | 175 | 175 | 175 | 175 | 175 | 178 | 190 | 185 | 188 | 185 | 190 | 200 | 230 | 300 | 300 | 305 | 315 | 320 |
| | Birgsau | 950 | 71 | 65 | 61 | 61 | 59 | 54 | 59 | 62 | 63 | 62 | 60 | 59 | 59 | 58 | 57 | 56 | 56 | 56 | 56 | 63 | 63 | 61 | 61 | 64 | 68 | 99 | 119 | 109 | 99 | 112 | 108 |
| | Oberstdorf | 816 | 34 | 30 | 30 | 27 | 24 | 22 | 29 | 34 | 33 | 31 | 30 | 30 | 29 | 29 | 29 | 28 | 28 | 28 | 28 | 38 | 36 | 34 | 34 | 35 | 35 | 89 | 112 | 95 | 85 | 95 | 98 |
| | Rohrmoos | 1070 | 75 | 70 | 85 | 85 | 100 | 100 | 100 | 115 | 120 | 118 | 115 | 112 | 110 | 108 | 110 | 105 | 98 | 95 | 94 | 106 | 126 | 133 | 130 | 125 | 155 | 180 | 195 | 190 | 220 | 260 | 280 |
| | Sonthofen | 735 | 24 | 21 | 15 | 15 | 12 | 12 | 18 | 20 | 18 | 18 | 18 | 18 | 18 | 18 | 18 | 18 | 18 | 18 | 18 | 27 | 27 | 27 | 27 | 29 | 31 | 68 | 82 | 72 | 73 | 81 | 94 |
| | Ofterschwang | 864 | 33 | 31 | 29 | 28 | 31 | 32 | 31 | 30 | 27 | 25 | 26 | 26 | 26 | 25 | 25 | 24 | 23 | 23 | 23 | 23 | 36 | 35 | 34 | 33 | 44 | 40 | 85 | 100 | 107 | 110 | ⊠ | ⊠ |
| | Oberjoch I | 1136 | 103 | 100 | 94 | 90 | 85 | 82 | 88 | 92 | 90 | 86 | 84 | 83 | 82 | 81 | 80 | 79 | 77 | 75 | 74 | 90 | 86 | 85 | 83 | 86 | 95 | 135 | 160 | 148 | 145 | 154 | 156 |
| | Oberdorf, Bad | 850 | 35 | 32 | 30 | 28 | 24 | 22 | 27 | 32 | 32 | 32 | 30 | 28 | 26 | 26 | 26 | 26 | 26 | 26 | 26 | 40 | 36 | 34 | 34 | 36 | 37 | 70 | 80 | 70 | 70 | 75 | 80 |
| | Thalkirchdorf | 737 | 26 | 24 | 21 | 20 | 20 | 19 | 24 | 25 | 24 | 24 | 24 | 25 | 25 | 24 | 23 | 23 | 23 | 23 | 23 | 35 | 34 | 33 | 32 | 42 | 52 | 80 | 105 | 110 | 122 | 130 | 135 |
| | Bodelsberg | 896 | 38 | 37 | 35 | 33 | 32 | 28 | 35 | 38 | 36 | 34 | 36 | 39 | 37 | 35 | 34 | 34 | 33 | 32 | 32 | 44 | 41 | 40 | 40 | 43 | 65 | 94 | 105 | 100 | 104 | 112 | 116 |
| | Diepolz | 965 | 39 | 40 | 36 | 33 | 30 | 28 | 31 | 31 | 29 | ⊠ | 31 | 32 | 31 | 29 | 29 | 28 | 27 | 25 | 24 | 28 | 28 | 27 | 27 | 31 | 48 | 72 | 95 | 98 | 102 | 109 | 115 |
| | Martinszell | 745 | 22 | 19 | 19 | 19 | 18 | 16 | 25 | 23 | 22 | 21 | 26 | 26 | 24 | 22 | 18 | 17 | 16 | 16 | 16 | 26 | 26 | 24 | 24 | 32 | 32 | 34 | 55 | 60 | 75 | 80 | 85 |
| | Buchenberg | 905 | 28 | 26 | 23 | 21 | 20 | 18 | 25 | 30 | 30 | 30 | 35 | 35 | 35 | 34 | 32 | 30 | 30 | 28 | 28 | 35 | 35 | 34 | 32 | 41 | 60 | 75 | 95 | 90 | 100 | 115 | 100 |
| | Kempten | 665 | 10 | 9 | 7 | 4 | 4 | 3 | 8 | 9 | 7 | 6 | 9 | 10 | 11 | 9 | 8 | 8 | 8 | 7 | 7 | 15 | 15 | 14 | 14 | 17 | 14 | 22 | 33 | 32 | 35 | 45 | 44 |
| | Ittelsburg | 718 | 14 | 12 | 10 | 10 | 9 | 12 | 16 | 18 | 18 | 18 | 18 | 18 | 18 | 18 | 16 | 16 | 15 | 15 | 15 | 25 | 25 | 25 | 23 | 32 | 42 | 46 | 50 | 54 | 56 | 60 | 65 |
| | Jedesheim | 500 | 7 | 6 | 5 | 5 | 5 | 3 | 6 | 6 | 6 | 6 | 7 | 8 | 8 | 7 | 7 | 7 | 7 | 7 | 7 | 10 | 10 | 10 | 10 | 13 | 18 | 25 | 25 | 25 | 23 | 24 | 25 |
| Blau | Seißen | 707 | 20 | 12 | 18 | 10 | 10 | 14 | 17 | 17 | 16 | 16 | 18 | 15 | 15 | 15 | 13 | 13 | 13 | 13 | 13 | 13 | 13 | 14 | 14 | 14 | 14 | 34 | 40 | 40 | 43 | 45 | 47 | 50 |
| | Westerheim | 815 | 17 | 17 | 16 | 14 | 14 | 16 | 18 | 19 | 19 | 19 | 22 | 24 | 24 | 24 | 24 | 23 | 23 | 23 | 23 | 24 | 24 | 24 | 24 | 27 | 35 | 40 | 42 | 43 | 45 | 47 | 50 |
| Donau | Ulm | 495 | Tabelle nicht mehr vorhanden | | | | | | | | | | | | | | | | | | | | | | | | | | | | | | |
| | Obergünzburg | 738 | 24 | 23 | 21 | 19 | 18 | 16 | 23 | 24 | 23 | 23 | 25 | 27 | 26 | 25 | 25 | 25 | 25 | 25 | 24 | 33 | 33 | 31 | 31 | 35 | 55 | 66 | 68 | 70 | 73 | 72 | 74 |
| | Ottobeuren | 660 | 15 | 15 | 19 | 17 | 15 | 15 | 16 | 17 | 17 | 17 | 18 | 21 | 21 | 20 | 19 | 18 | 18 | 18 | 17 | 26 | 25 | 25 | 25 | 28 | 35 | 42 | 47 | 47 | 48 | 51 | 52 |
| Mindel | Mindelheim | 607 | 10 | 10 | 10 | 10 | 5 | 2 | 12 | 12 | 12 | 12 | 14 | 16 | 16 | 15 | 14 | 14 | 14 | 14 | 14 | 19 | 19 | 19 | 18 | 18 | 23 | 33 | 38 | 30 | 30 | 29 | 30 | 32 |
| | Röfingen | 474 | 11 | 10 | 8 | 6 | 6 | 7 | 6 | 6 | 5 | 5 | 7 | 7 | 7 | 7 | 6 | 6 | 6 | 6 | 6 | 8 | 8 | 8 | 8 | 12 | 20 | 28 | 28 | 30 | 30 | 30 | 32 |
| | Krumbach | 514 | 8 | 6 | 5 | 4 | 3 | 2 | 4 | 5 | 5 | 5 | 9 | 11 | 10 | 9 | 9 | 9 | 9 | 9 | 9 | 12 | 11 | 10 | 10 | 23 | 34 | 40 | 40 | 45 | 48 | 50 | 51 |
| Donau | Heidenheim | 494 | 21 | 15 | 14 | 14 | 13 | 11 | 13 | 13 | 13 | 13 | 16 | 15 | 15 | 15 | 13 | 13 | 13 | 13 | 13 | 14 | 14 | 14 | 14 | 18 | 36 | 40 | 47 | 48 | 50 | 46 | 41 |
| | Ettlenschieß | 656 | 20 | 20 | 20 | 20 | 17 | 18 | 20 | 20 | 21 | 22 | 22 | 22 | 22 | 22 | 20 | 20 | 20 | 20 | 20 | 20 | 20 | 20 | 20 | 20 | 32 | 42 | 50 | 52 | 54 | 56 | 56 |
| | Eglingen | 549 | 10 | 9 | 9 | 8 | 6 | 7 | 6 | 6 | 6 | 6 | 12 | 15 | 15 | 12 | 12 | 12 | 12 | 11 | 11 | 12 | 12 | 12 | 12 | 18 | 30 | 35 | 38 | 36 | 36 | 37 | 39 |
| Wörnitz | Wörnitz | 488 | 7 | 7 | 6 | 5 | 3 | 6 | 10 | 10 | 10 | 10 | 10 | 10 | 11 | 11 | 11 | 11 | 11 | 10 | 10 | 11 | 11 | 10 | 10 | 11 | 22 | 26 | 26 | 26 | 31 | 31 | 36 |
| | Karlsholz | 512 | 11 | 11 | 11 | 10 | 10 | 5 | 7 | 7 | 7 | 7 | 7 | 8 | 8 | 8 | 8 | 8 | 8 | ⊠ | ⊠ | 9 | 9 | 9 | 9 | 11 | 25 | 28 | 33 | 37 | 37 | 41 | 44 |
| | Bopfingen | 470 | Tabelle nicht mehr vorhanden | | | | | | | | | | | | | | | | | | | | | | | | | | | | | | |
| | Nördlingen | 436 | 9 | 4 | 4 | 4 | 4 | 4 | 6 | 7 | 7 | 7 | 7 | 7 | 7 | 7 | 7 | 7 | 7 | 7 | 7 | 9 | 9 | 9 | 9 | 16 | 17 | 17 | 18 | 22 | 22 | 22 | |
| | Donauwörth | 415 | Tabelle nicht mehr vorhanden | | | | | | | | | | | | | | | | | | | | | | | | | | | | | | |

## Wassergehalt um 7 Uhr

oben: Ausgestochene Schneehöhe in cm
unten: Gesamtwassergehalt in mm

| 1. | 5. | 8. | 12. | 15. | 19. | 22. | 26. | 29. |
|---|---|---|---|---|---|---|---|---|
| **Furtwangen** | | | | | | | | |
| 4 | | 17 | 3 | | | 3 | 63 | 40 |
| 4.2 | | 26.2 | 2.1 | | | 1.7 | 96.9 | 51.6 |
| **Donaueschingen** | | | | | | | | |
| 16 | 10 | 9 | 9 | 11 | 11 | 17 | 28 | 31 |
| 10.5 | 10.3 | 13.0 | 15.0 | 17.3 | 18.0 | 19.8 | 38.9 | 47.6 |
| **Genkingen** | | | | | | | | |
| 17 | 10 | 21 | 21 | 20 | 20 | 25 | 50 | 60 |
| 21.0 | 16.9 | 28.0 | 30.0 | 32.0 | 34.0 | 41.0 | 73.5 | 79.0 |
| **Münsingen** | | | | | | | | |
| 19 | 14 | 18 | 21 | 21 | 21 | 23 | 49 | 46 |
| 25.0 | 27.2 | 44.2 | 45.3 | 46.2 | 45.8 | 47.0 | 81.3 | 94.3 |
| **Ofterschwang** | | | | | | | | |
| 31 | 31 | 30 | 26 | 25 | 23 | 34 | 85 | 86 |
| 48.9 | 42.3 | 57.6 | 41.3 | 44.2 | 42.7 | 44.3 | 121.0 | 137.1 |
| **Bad Oberdorf** | | | | | | | | |
| | 4. | | | | | | | |
| | 50 | | | | | | | |
| | 43.8 | | | | | | | |
| **Buchenberg** | | | | | | | | |
| 28 | 20 | 30 | 35 | 32 | 28 | 34 | 75 | 100 |
| 55.0 | 60.2 | 58.2 | 63.6 | 61.7 | 58.8 | 57.2 | 186.0 | 198.0 |
| **Jedesheim** | | | | | | | | |
| 10 | 6 | 6 | 9 | 8 | 7 | 11 | 25 | 25 |
| 7.7 | 13.8 | 10.0 | 8.9 | 10.5 | 10.0 | 16.4 | 31.5 | 23.5 |
| **Seißen** | | | | | | | | |
| 15 | 11 | 15 | 18 | 19 | 16 | 18 | 35 | 45 |
| 25.4 | 23.4 | 28.7 | 34.3 | 42.2 | 30.5 | 38.5 | 62.1 | 70.9 |
| **Westerheim** | | | | | | | | |
| 17 | 14 | 19 | 24 | 22 | 23 | 24 | 37 | 46 |
| 28.9 | 30.8 | 35.3 | 44.7 | 44.8 | 48.7 | 51.1 | 55.2 | 102.3 |
| **Obergünzburg** | | | | | | | | |
| 24 | 18 | 24 | 27 | 25 | 24 | 31 | 66 | 73 |
| 31.1 | 36.6 | 43.4 | 45.1 | 49.5 | 48.8 | 62.8 | 91.9 | 100.6 |
| **Mindelheim** | | | | | | | | |
| 10 | 5 | 12 | 16 | 14 | 14 | 18 | 38 | 29 |
| 9.2 | 10.1 | 23.9 | 23.7 | 25.5 | 24.7 | 30.6 | 73.5 | 61.4 |
| **Röfingen** | | | | | | | | |
| 2. | | | | 16. | | | | 30. |
| 10 | 6 | 5 | 7 | 6 | 6 | 8 | 28 | 30 |
| 18.0 | 22.0 | 23.0 | 18.0 | 16.0 | 18.0 | 25.0 | 30.0 | 36.0 |
| **Wörnitz** | | | | | | | | |
| 7 | 3 | 10 | 10 | 11 | 10 | 10 | 25 | 30 |
| 10.5 | 5.9 | 11.2 | 13.0 | 11.9 | 13.6 | 12.9 | 47.5 | 61.0 |

# Tägliche Schneehöhen in Zentimetern, gemessen um 7 Uhr morgens

## Wassergehalt um 7 Uhr

| Flußgebiet | Ort | Seehöhe m | 1 | 2 | 3 | 4 | 5 | 6 | 7 | 8 | 9 | 10 | 11 | 12 | 13 | 14 | 15 | 16 | 17 | 18 | 19 | 20 | 21 | 22 | 23 | 24 | 25 | 26 | 27 | 28 | 29 | 30 | 31 |
|---|---|---|---|---|---|---|---|---|---|---|---|---|---|---|---|---|---|---|---|---|---|---|---|---|---|---|---|---|---|---|---|---|---|
| Lech | Fallmühle | 928 | Tabelle nicht mehr vorhanden | | | | | | | | | | | | | | | | | | | | | | | | | | | | | | |
| | Horn b. Füssen | 794 | 25 | 24 | 23 | 21 | 20 | 18 | 27 | 35 | 37 | 36 | 37 | 38 | 37 | 36 | 36 | 34 | 31 | 29 | 27 | 43 | 40 | 38 | 36 | 42 | 40 | 45 | 65 | 58 | 52 | 51 | 62 |
| | Buching | 810 | 33 | 32 | 29 | 27 | 24 | 21 | 31 | 35 | 33 | 32 | 32 | 33 | 32 | 31 | 30 | 29 | 29 | 29 | 29 | 46 | 43 | 40 | 39 | 44 | 44 | 55 | 75 | 75 | 62 | 66 | 61 |
| | Steingaden | 774 | 26 | 22 | 20 | 20 | 18 | 20 | 25 | 30 | 30 | 30 | 30 | 33 | 33 | 33 | 33 | 33 | 33 | 33 | 33 | 37 | 36 | 36 | 36 | 40 | 44 | 50 | 55 | 55 | 65 | 72 | 75 |
| | Denklingen | 700 | ⊠ | ⊠ | ⊠ | ⊠ | ⊠ | ⊠ | ⊠ | ⊠ | ⊠ | ⊠ | 20 | 21 | 21 | 21 | 20 | 20 | 20 | 20 | 19 | 31 | 31 | 31 | 31 | 35 | 32 | 38 | 50 | 50 | 55 | 51 | 54 |
| | Augsburg (St. Stephan) | 490 | 14 | 12 | 11 | 10 | 9 | 8 | 13 | 14 | 13 | 13 | 16 | 16 | 16 | 15 | 15 | 15 | 14 | 14 | 14 | 18 | 17 | 17 | 17 | 19 | 30 | 35 | 35 | 37 | 36 | 35 | 36 |
| Lech, Wertach | Wertach | 915 | 37 | 30 | 30 | 28 | 25 | 25 | 29 | 34 | 34 | 30 | 31 | 30 | 30 | 30 | 29 | 28 | 27 | 27 | 27 | 40 | 40 | 38 | 36 | 40 | 50 | 80 | 96 | 90 | 86 | 92 | 104 |
| | Görisried | 804 | 4 | 4 | 4 | 4 | 4 | 4 | 5 | 11 | 12 | 12 | 13 | 18 | 18 | 17 | 15 | 14 | 13 | 13 | 13 | 24 | 23 | 22 | 20 | 24 | 28 | 40 | 60 | 60 | 60 | 60 | 70 |
| | Mittersulzberg | 909 | 28 | 30 | 30 | 28 | 25 | 25 | 35 | 40 | 40 | 40 | 40 | 43 | 45 | 45 | 43 | 43 | 40 | 40 | 40 | 48 | 48 | 48 | 48 | 55 | 60 | 70 | 85 | 88 | 90 | 100 | 110 |
| | Markt Oberdorf | 757 | 14 | 11 | 10 | 9 | 9 | 9 | 15 | 14 | 14 | 14 | 15 | 17 | 17 | 16 | 16 | 16 | 15 | 15 | 15 | 28 | 27 | 26 | 26 | 31 | 40 | 35 | 41 | 40 | 35 | 44 | 47 |
| | Unterthingau | 772 | 27 | 27 | 24 | 20 | 18 | 17 | 21 | 24 | 24 | 23 | 26 | 27 | 26 | 25 | 24 | 24 | 23 | 23 | 22 | 30 | 30 | 30 | 29 | 36 | 45 | 57 | 65 | 68 | 73 | 85 | 88 |
| | Kaufbeuren (Flugh.) | 700 | 17 | 16 | 16 | 16 | 14 | 12 | 17 | 18 | 18 | 18 | 21 | 22 | 20 | 19 | 18 | 18 | 18 | 18 | 18 | 28 | 27 | 27 | 27 | 30 | 32 | 45 | 47 | 48 | 48 | 48 | 51 |
| | Ingenried | 660 | 5 | 5 | 5 | 5 | 5 | 5 | 10 | 10 | 10 | 10 | 12 | 12 | 12 | 12 | 12 | 12 | 12 | 12 | 12 | 18 | 18 | 18 | 18 | 25 | 15 | 25 | 30 | 30 | 35 | 40 | 40 |
| | Stocken | 750 | 25 | 26 | 24 | 20 | 18 | 18 | 25 | 28 | 28 | 28 | 29 | 31 | 29 | 28 | 28 | 27 | 26 | 26 | 25 | 32 | 32 | 31 | 31 | 35 | 41 | 51 | 52 | 55 | 58 | 60 | 61 |
| | Hiltenfingen | 558 | 13 | 13 | 12 | 11 | 9 | 7 | 9 | 9 | 9 | 9 | 11 | 13 | 13 | 13 | 12 | 12 | 12 | 12 | 12 | 18 | 18 | 18 | 18 | 23 | 28 | 40 | 41 | 42 | 42 | 41 | 41 |
| Donau | Nassenfels | 390 | 10 | 8 | 7 | 7 | 7 | 6 | 6 | 6 | 6 | 6 | 6 | 7 | 8 | 7 | 7 | 7 | 7 | 7 | 7 | ⊠ | 8 | 8 | 8 | 10 | 32 | 25 | 28 | 30 | 29 | 29 | 29 |
| | Ingolstadt (Stadtgärtnerei) | 371 | 8 | 5 | 5 | 4 | 4 | 7 | 7 | 8 | 6 | 6 | 9 | 9 | 9 | 6 | 5 | 5 | 5 | 5 | 8 | 7 | 7 | 5 | 6 | 35 | 25 | 25 | 27 | 25 | 25 | 25 | |
| | Scheyern | 481 | 11 | 12 | 11 | 11 | 8 | 14 | 13 | 13 | 13 | 15 | 18 | 17 | 17 | 16 | 16 | 16 | 16 | 16 | 16 | 20 | 20 | 20 | 20 | 21 | 37 | 32 | 33 | 33 | 34 | 33 | 34 |
| Altmühl | Burk | 470 | 14 | 12 | 12 | 10 | 8 | 10 | 10 | 11 | 11 | 11 | 12 | 13 | 15 | 15 | 14 | 13 | 12 | 11 | 10 | 12 | 12 | 11 | 10 | 15 | 25 | 27 | 29 | 30 | 36 | 36 | 42 |
| | Gunzenhausen | 420 | 17 | 14 | 12 | 10 | 7 | 10 | 13 | 13 | 13 | 13 | 14 | 14 | 15 | 15 | 15 | 15 | 14 | 14 | 13 | 15 | 15 | 15 | 14 | 16 | 32 | 30 | 32 | 33 | 34 | 27 | 29 |
| | Rehlingen | 457 | 19 | 19 | 14 | 12 | 10 | 9 | 9 | 8 | 8 | 10 | 11 | 12 | 12 | 10 | 10 | 9 | 9 | 9 | 9 | 11 | 10 | 10 | 10 | 14 | 39 | 43 | 48 | 50 | 40 | 35 | 32 |
| | Rapperszell | 510 | 15 | 15 | 14 | 13 | 13 | 16 | 20 | 20 | 20 | 20 | 20 | 23 | 23 | 24 | 24 | 24 | 24 | 24 | 24 | 25 | 25 | 25 | 25 | 27 | 28 | 28 | 29 | 29 | 29 | 30 | 30 |
| | Thalmäßing | 410 | 8 | 5 | 5 | 4 | 4 | 3 | 3 | 3 | 3 | 3 | 6 | 8 | 9 | 7 | 7 | 7 | 6 | 6 | 6 | 9 | 9 | 9 | 9 | 11 | 22 | 17 | 16 | 22 | 22 | 21 | 21 |
| | Daßwang | 521 | 22 | 22 | 21 | 21 | 20 | 20 | 21 | 20 | 20 | 20 | 21 | 21 | 22 | 22 | 22 | 22 | 22 | 22 | 22 | 23 | 23 | 23 | 23 | 22 | 32 | 40 | 42 | 42 | 46 | 46 | 46 |
| | Riedenburg | 350 | 16 | 15 | 14 | 14 | 11 | 10 | 10 | 8 | 7 | 7 | 11 | 11 | 11 | 12 | 12 | 11 | 11 | 13 | 12 | 12 | 12 | 12 | 12 | 12 | 35 | 35 | 33 | 33 | 36 | 36 | 38 |
| Donau | Laaber | 520 | 14 | 13 | 13 | 12 | 13 | 14 | 14 | 14 | 14 | 14 | 16 | 17 | 18 | 18 | 18 | 18 | 18 | 18 | 18 | 18 | 18 | 18 | 18 | 18 | 24 | 33 | 35 | 35 | 38 | 38 | 39 |
| | Degerndorf, Kr. Parsbg. | 450 | 22 | 18 | 18 | 18 | 17 | 12 | 13 | 13 | 13 | 13 | 14 | 15 | 15 | 15 | 15 | 15 | 15 | 15 | 15 | 16 | 16 | 16 | 16 | 16 | 31 | 32 | 33 | 33 | 38 | 38 | 38 |
| Waldnab | Bärnau | 600 | 40 | 42 | 38 | 30 | 32 | 35 | 37 | 35 | 32 | 30 | 30 | 30 | 30 | 30 | 30 | 30 | 28 | 28 | 25 | 20 | 20 | 18 | 17 | 16 | 15 | 40 | 52 | 52 | 52 | 60 | 65 | 70 |
| | Wiesau (Oberpfalz) | 519 | 21 | 16 | 15 | 14 | 18 | 18 | 20 | 20 | 19 | 19 | 20 | 20 | 20 | 20 | 20 | 20 | 20 | 20 | 20 | 20 | 20 | 20 | 20 | 20 | 20 | 29 | 36 | 34 | 34 | 40 | 38 | 38 |
| | Brand (Oberpfalz) | 576 | 21 | 30 | 27 | 25 | 27 | 31 | 32 | 31 | 30 | 30 | 31 | 30 | 30 | 30 | 30 | 29 | 29 | 29 | 29 | 29 | 29 | 29 | 29 | 29 | 42 | 60 | 64 | 65 | 68 | 65 | 70 |
| | Erbendorf | 510 | 14 | 14 | 14 | 12 | 13 | 14 | 14 | 13 | 12 | 12 | 11 | 11 | 11 | 11 | 10 | 10 | 10 | 10 | 10 | 10 | 9 | 9 | 9 | 9 | 21 | 37 | 35 | 35 | 47 | 46 | 52 |
| | Neustadt (Waldnab) | 410 | 19 | 17 | 15 | 14 | 16 | 16 | 18 | 18 | 18 | 18 | 19 | 18 | 18 | 18 | 18 | 18 | 20 | 19 | 19 | 19 | 19 | 19 | 19 | 19 | 30 | 38 | 38 | 38 | 43 | 43 | 43 |
| | Flossenbürg | 620 | 21 | 25 | 25 | 25 | 27 | 29 | 30 | 30 | 30 | 30 | 30 | 29 | 30 | 28 | 28 | 27 | 27 | 26 | 26 | 26 | 25 | 25 | 25 | 25 | 35 | 43 | 43 | 44 | 47 | 47 | 52 |
| Nab | Kemnath | 456 | 20 | 10 | 8 | 5 | 7 | 10 | 10 | 10 | 10 | 10 | 10 | 10 | 10 | 10 | 10 | 10 | 10 | 10 | 10 | 10 | 10 | 10 | 10 | 10 | 20 | 30 | 30 | 30 | 35 | 37 | 40 |
| | Heinersreuth | 515 | 35 | 35 | 35 | 35 | 38 | 30 | 32 | 32 | 32 | 32 | 32 | 32 | 32 | 32 | 32 | 32 | 32 | 32 | 32 | 32 | 32 | 32 | 32 | 32 | 40 | 60 | 65 | 65 | 70 | 70 | 75 |
| | Oberfahrenberg | 802 | 20 | 20 | 20 | 20 | 21 | 30 | 30 | 30 | 30 | 30 | 33 | 33 | 33 | 33 | 33 | 33 | 35 | 35 | 35 | 35 | 35 | 35 | 35 | 35 | 38 | 38 | 42 | 45 | 47 | 47 | 53 |
| | Lohma, Kr. Vohenstr. | 500 | 19 | 18 | 20 | 19 | 19 | 19 | 19 | 19 | 19 | 19 | 19 | 19 | 19 | 19 | 19 | 19 | 20 | 20 | 20 | 20 | 20 | 20 | 20 | 20 | 30 | 40 | 40 | 40 | 43 | 43 | 43 |
| | Waldmünchen | 510 | 27 | 28 | 27 | 27 | 27 | 28 | 30 | 30 | 30 | 30 | 31 | 31 | 31 | 30 | 30 | 30 | 30 | 30 | 30 | 30 | 30 | 30 | 30 | 30 | 42 | 48 | 50 | 50 | 55 | 52 | 52 |
| | Grafenkirchen | 501 | 15 | 17 | 17 | 17 | 16 | 19 | 20 | 19 | 18 | 17 | 21 | 22 | 23 | 22 | 21 | 21 | 22 | 21 | 20 | 20 | 20 | 20 | 20 | 20 | 26 | 39 | 37 | 35 | 42 | 39 | 43 |
| | Schönsee | 655 | 15 | 16 | 16 | 16 | 18 | 21 | 23 | 22 | 22 | 21 | 26 | 27 | 26 | 25 | 23 | 23 | 24 | 24 | 23 | 23 | 22 | 22 | 22 | 21 | 29 | 37 | 39 | 38 | 52 | 52 | 54 |
| | Weidenthal | 500 | 10 | 10 | 8 | 8 | 10 | 11 | 11 | 11 | 11 | 11 | 8 | 10 | 10 | 10 | 10 | 10 | 10 | 10 | 10 | 10 | 10 | 10 | 10 | 11 | 16 | 18 | 18 | 18 | 20 | 20 | 20 |
| | Freudenberg, Kr. Amb. | 460 | 15 | 13 | 12 | 12 | 14 | 15 | 17 | 16 | 15 | 14 | 17 | 20 | 20 | 19 | 19 | 19 | 18 | 18 | 18 | 18 | 17 | 17 | 17 | 16 | 28 | 41 | 43 | 41 | 50 | 46 | 50 |
| | Amberg (Maria-Hilfsberg) | 520 | 16 | 16 | 16 | 14 | 15 | 15 | 15 | 15 | 15 | 15 | 17 | 17 | 18 | 18 | 17 | 17 | 17 | 17 | 17 | 17 | 17 | 17 | 17 | 17 | 35 | 42 | 47 | 47 | 55 | 52 | 58 |
| | Ursensollen | 540 | 14 | 14 | 14 | 13 | 17 | 19 | 18 | 18 | 18 | 18 | 18 | 18 | 18 | 18 | 18 | 18 | 18 | 18 | 18 | 18 | 18 | 18 | 18 | 18 | 27 | 39 | 38 | 37 | 36 | 36 | 36 |
| Regen | Eisenstein | 794 | 45 | 52 | 49 | 49 | 47 | 51 | 55 | 55 | 54 | 54 | 55 | 56 | 56 | 55 | 53 | 52 | 52 | 51 | 50 | 50 | 50 | 49 | 49 | 48 | 58 | 69 | 72 | 72 | 84 | 88 | 95 |
| | Scheuereck | 773 | 72 | 71 | 69 | 66 | 66 | 70 | 69 | 65 | 64 | 63 | 64 | 67 | 69 | 67 | 65 | 63 | 63 | 61 | 61 | 61 | 61 | 61 | 61 | 61 | 74 | 90 | 90 | 90 | 111 | 105 | 109 |
| | Zwiesel | 590 | 48 | 53 | 53 | 52 | 52 | 48 | 50 | 47 | 46 | 46 | 47 | 47 | 49 | 48 | 48 | 47 | 47 | 46 | 46 | 46 | 46 | 45 | 45 | 45 | 52 | 61 | 64 | 64 | 71 | 73 | 74 |
| | Buchenau | 749 | 70 | 71 | 68 | 65 | 61 | 65 | 67 | 67 | 66 | 66 | 68 | 68 | 68 | 67 | 66 | 63 | 63 | 61 | 60 | 60 | 58 | 58 | 57 | 57 | 65 | 77 | 79 | 79 | 91 | 99 | 102 |
| | Regen | 522 | 39 | 52 | 48 | 46 | 45 | 43 | 43 | 41 | 40 | 37 | 36 | 35 | 33 | 33 | 32 | 30 | 29 | 28 | 28 | 28 | 30 | 30 | 29 | 29 | 29 | 38 | 49 | 53 | 47 | 63 | 60 |

oben: Ausgestochene Schneehöhe in cm
unten: Gesamtwassergehalt in mm

| | 1. | 5. | 8. | 12. | 15. | 19. | 22. | 26. | 29. |
|---|---|---|---|---|---|---|---|---|---|
| Buching | 33 | 24 | 35 | 33 | 30 | 29 | 40 | 55 | 62 |
| | 48.7 | 48.0 | 57.9 | 58.0 | 59.2 | 61.2 | 78.3 | 95.8 | 115.2 |
| Görisried | 4 | 4 | 11 | 18 | 15 | 13 | 22 | 40 | 60 |
| | 3.8 | 4.8 | 10.6 | 18.0 | 15.8 | 13.9 | 22.7 | 56.0 | 84.9 |
| Mittersulzberg | 28 | 25 | 40 | 43 | 43 | 40 | 48 | 70 | 90 |
| | 34.5 | 35.2 | 46.5 | 50.4 | 50.3 | 50.3 | 60.2 | 94.2 | 110.5 |
| Scheyern | 11 | 11 | 13 | 18 | 16 | 16 | 20 | 32 | 34 |
| | 14.3 | 19.3 | 29.1 | 33.5 | 34.5 | 34.5 | 38.4 | 59.4 | 68.2 |
| Burk | 11 | 8 | 10 | 10 | 10 | 9 | 10 | 21 | 32 |
| | 19.8 | 20.0 | 22.2 | 19.8 | 20.2 | 17.1 | 14.2 | 33.7 | 59.3 |
| Thalmässing | 8 | 4 | 3 | 8 | 7 | 6 | 9 | 17 | 30. 22 |
| | 12.8 | 13.1 | 3.4 | 6.9 | 7.9 | 7.9 | 8.5 | 28.2 | 44.1 |
| Daßwang | 22 | 20 | 21 | 22 | 22 | 22 | 23 | 42 | 46 |
| | 48.6 | 45.3 | 50.0 | 49.3 | 52.6 | 50.0 | 52.7 | 77.7 | 88.7 |
| Lohma | 19 | 19 | 19 | 19 | 19 | 20 | 20 | 40 | 43 |
| | 30.4 | 32.2 | 34.5 | 33.4 | 33.7 | 36.1 | 36.6 | 56.1 | 64.7 |
| Grafenkirchen | 14 | 16 | 18 | 18 | 19 | 20 | 18 | 34 | 41 |
| | 16.0 | 25.9 | 28.9 | 32.4 | 31.6 | 34.1 | 32.2 | 42.9 | 69.5 |
| Laaber | 12 | 13 | 14 | 16 | 17 | 17 | 18 | 32 | 36 |
| | 12.5 | 15.6 | 18.2 | 19.4 | 20.0 | 19.8 | 20.0 | 36.4 | 40.0 |
| Brand | 3. | 6. | 10. | | | 20. | | | |
| | 20 | 18 | 40 | | 18 | 21 | 17 | | 68 |
| | 33.1 | 31.0 | 73.2 | | 27.3 | 32.0 | 25.9 | | 128.0 |
| Freudenberg | 12 | 15 | 13 | 16 | 14 | 15 | 15 | 27 | 36 |
| | 16.2 | 23.7 | 25.3 | 31.7 | 25.2 | 28.6 | 28.0 | 25.9 | 43.5 |
| Ursensollen | 14 | 16 | 18 | 17 | 16 | 16 | 15 | 35 | 35 |
| | 25.6 | 27.2 | 33.7 | 27.4 | 25.8 | 25.0 | 23.4 | 40.7 | 41.3 |
| Eisenstein | 45 | 47 | 55 | 56 | 53 | 50 | 49 | 69 | 84 |
| | 76.6 | 106.0 | 113.1 | 104.0 | 99.0 | 100.1 | 104.0 | 120.0 | 153.2 |
| Zwiesel | 44 | 56 | 49 | 40 | 46 | 40 | 44 | 64 | 67 |
| | 48.6 | 92.4 | 88.6 | 82.1 | 102.0 | 74.8 | 91.2 | 116.3 | 114.4 |

## 1942 Januar — Tägliche Schneehöhen in Zentimetern, gemessen um 7 Uhr morgens

| Flußgebiet | Ort | Seehöhe m | 1 | 2 | 3 | 4 | 5 | 6 | 7 | 8 | 9 | 10 | 11 | 12 | 13 | 14 | 15 | 16 | 17 | 18 | 19 | 20 | 21 | 22 | 23 | 24 | 25 | 26 | 27 | 28 | 29 | 30 | 31 |
|---|---|---|---|---|---|---|---|---|---|---|---|---|---|---|---|---|---|---|---|---|---|---|---|---|---|---|---|---|---|---|---|---|---|
| Regen | Gotteszell | 568 | 24 | 26 | 26 | 26 | 26 | 28 | 32 | 32 | 30 | 30 | 32 | 32 | 32 | 32 | 30 | 30 | 30 | 30 | 30 | 31 | 31 | 30 | 30 | 30 | 45 | 47 | 48 | 48 | 51 | 52 | 54 |
| | Oberried, Kr. Viechtach | 580 | 35 | 36 | 39 | 38 | 36 | 38 | 36 | 36 | 35 | 35 | 35 | 35 | 37 | 37 | 37 | 37 | 37 | 37 | 37 | 37 | 37 | 36 | 36 | 38 | 40 | 52 | 53 | 51 | 60 | 61 | 61 |
| | Schareben | 1020 | 54 | 63 | 64 | 65 | 65 | 70 | 75 | 70 | 70 | 75 | 76 | 77 | 76 | 74 | 70 | 69 | 69 | 68 | 68 | 68 | 68 | 68 | 68 | 68 | 75 | 85 | 88 | 88 | 90 | 97 | 97 |
| | Viechtach | 432 | 21 | 18 | 18 | 16 | 16 | 16 | 19 | 17 | 17 | 17 | 17 | 17 | 19 | 19 | 19 | 18 | 18 | 17 | 17 | 17 | 17 | 17 | 17 | 17 | 32 | 37 | 39 | 39 | 47 | 45 | 45 |
| | Arbersee, Kleiner | 920 | 80 | 95 | 98 | 99 | 105 | 110 | 112 | 112 | 112 | 112 | 112 | 112 | 112 | 112 | 112 | 112 | 112 | 112 | 112 | 112 | 112 | 112 | 112 | 112 | 114 | 118 | 120 | 145 | 150 | 165 | 165 |
| | Lohberg | 650 | 35 | 40 | 42 | 35 | 30 | 32 | 35 | 30 | 30 | 30 | 32 | 30 | 30 | 30 | 30 | 30 | 30 | 30 | 30 | 30 | 30 | 30 | 30 | 30 | 40 | 60 | 65 | 60 | 70 | 70 | 70 |
| | Hohenbogen | 903 | 22 | 22 | 25 | 25 | 25 | 29 | 29 | 29 | 29 | 29 | 34 | 34 | 40 | 42 | 42 | 45 | 45 | 45 | 50 | 50 | 50 | 50 | 65 | 70 | 90 | 110 | 112 | 113 | 120 | 120 | 120 |
| | Kötzting | 408 | 17 | 20 | 17 | 15 | 12 | 8 | 8 | 6 | 6 | 6 | 7 | 9 | 9 | 9 | 8 | 8 | 8 | 8 | 7 | 7 | 6 | 6 | 6 | 6 | 15 | 23 | 25 | 25 | 33 | 34 | 35 |
| | Prennet | 524 | 15 | 15 | 15 | 15 | 13 | 17 | 23 | 22 | 19 | 19 | 25 | 27 | 28 | 28 | 25 | 25 | 25 | 23 | 23 | 23 | 24 | 24 | 23 | 23 | 23 | 30 | 40 | 43 | 40 | 47 | 43 | 45 |
| | Cham | 400 | 16 | 15 | 14 | 13 | 12 | 12 | 12 | 11 | 11 | 11 | 15 | 16 | 17 | 17 | 17 | 16 | 16 | 16 | 16 | 16 | 16 | 16 | 16 | 16 | 22 | 26 | 28 | 28 | 30 | 31 | 30 |
| | Falkenstein | 580 | 23 | 25 | 25 | 23 | 23 | 24 | 35 | 35 | 32 | 31 | 35 | 36 | 25 | 25 | 22 | 24 | 23 | 23 | 24 | 24 | 24 | 24 | 24 | 24 | 28 | 35 | 34 | 32 | 41 | 42 | 40 |
| | Regenstauf | 339 | 19 | 14 | 11 | 9 | 8 | 8 | 10 | 10 | 10 | 10 | 12 | 12 | 13 | 13 | 13 | 13 | 13 | 12 | 12 | 13 | 13 | 13 | 13 | 13 | 28 | 31 | 31 | 31 | 41 | 40 | 40 |
| Donau | Ludmannsdorf | 470 | 14 | 15 | 14 | 14 | 14 | 16 | 19 | 19 | 19 | 18 | 18 | 19 | 20 | 20 | 20 | 20 | 20 | 20 | 20 | 20 | 23 | 23 | 23 | 23 | 25 | 40 | 42 | 48 | 49 | 53 | 53 | 54 |
| | Straubing (Flugh.) | 352 | 14 | 14 | 13 | 11 | 11 | 12 | 12 | 15 | 12 | 10 | 11 | 11 | 13 | 13 | 13 | 12 | 12 | 13 | 15 | 16 | 14 | 14 | 14 | 14 | 30 | 31 | 24 | 24 | 27 | 29 | 33 |
| | Stallwang | 360 | 17 | 12 | 13 | 13 | 14 | 14 | 16 | 16 | 15 | 15 | 17 | 17 | 18 | 18 | 18 | 18 | 18 | 18 | 18 | 18 | 18 | 18 | 18 | 18 | 32 | 36 | 36 | 36 | 50 | 48 | 48 |
| | Englmar | 881 | 62 | 67 | 67 | 68 | 68 | 69 | 71 | 70 | 70 | 70 | 70 | 70 | 70 | 70 | 70 | 70 | 70 | 70 | 70 | 72 | 71 | 71 | 71 | 71 | 75 | 79 | 79 | 79 | 85 | 90 | 92 |
| | Deggendorf | 320 | 30 | 25 | 19 | 19 | 17 | 17 | 17 | 17 | 17 | 17 | 17 | 18 | 18 | 18 | 18 | 18 | 18 | 18 | 18 | 20 | 20 | 20 | 20 | 20 | 35 | 38 | 40 | 40 | 48 | 41 | 45 |
| Isar | Mittenwald | 914 | 46 | 42 | 37 | 33 | 30 | 25 | 25 | 32 | 32 | 30 | 30 | 30 | 28 | 26 | 25 | 24 | 24 | 24 | 24 | 28 | 27 | 26 | 26 | 27 | 33 | 50 | 48 | 48 | 48 | 48 | 57 |
| | Vorderriß | 783 | 68 | 64 | 58 | 54 | 54 | 53 | 53 | 61 | 59 | 57 | 56 | 56 | 55 | 54 | 53 | 53 | 52 | 52 | 52 | 56 | 55 | 54 | 53 | 59 | 83 | 90 | 92 | 90 | 87 | 93 | 104 |
| | Fall (Isar) | 741 | 89 | 93 | 87 | 74 | 69 | 68 | 68 | 76 | 75 | 74 | 72 | 72 | 70 | 68 | 66 | 65 | 64 | 63 | 63 | 65 | 65 | 64 | 64 | 78 | 100 | 118 | 122 | 116 | 115 | 114 | 128 |
| | Obernach | 824 | 64 | 62 | 55 | 52 | 40 | 45 | 45 | 52 | 52 | 49 | 50 | 50 | 48 | 48 | 48 | 47 | 45 | 44 | 44 | 49 | 47 | 48 | 48 | 52 | 73 | 87 | 92 | 88 | 85 | 88 | 94 |
| | Einsiedl (Walchensee) | 805 | 57 | 57 | 53 | 48 | 46 | 42 | 42 | 51 | 54 | 51 | 54 | 54 | 54 | 51 | 50 | 50 | 48 | 48 | 47 | 53 | 53 | 50 | 50 | 54 | 74 | 85 | 85 | 87 | 90 | 90 | 95 |
| | Urfeld | 844 | 50 | 53 | 50 | 40 | 30 | 28 | 40 | 50 | 52 | 45 | 40 | 42 | 35 | 30 | 25 | 25 | 25 | 25 | 23 | 50 | 50 | 50 | 45 | 50 | 54 | 65 | 90 | 92 | 120 | 130 | 150 |
| | Marienstein, Kr. Miesbach | 800 | 45 | 47 | 43 | 41 | 39 | 38 | 42 | 45 | 45 | 44 | 46 | 47 | 45 | 45 | 44 | 44 | 44 | 44 | 43 | 47 | 45 | 44 | 43 | 46 | 57 | 70 | 80 | 82 | 82 | 84 | 86 |
| | Tölz, Bad (Klimakreisst.) | 654 | 34 | 36 | 33 | 31 | 29 | 26 | 30 | 40 | 37 | 34 | 35 | 36 | 34 | 33 | 32 | 31 | 30 | 30 | 29 | 42 | × | × | × | × | × | × | × | × | × | × | × |
| Isar, Loisach | Riffelriß | 1600 | 47 | 45 | 49 | 42 | 40 | 40 | 46 | 50 | 53 | 50 | 50 | 52 | 50 | 50 | 50 | 48 | 47 | 47 | 46 | 56 | 56 | 56 | 56 | 56 | 56 | 54 | 60 | 60 | 58 | 62 | 64 |
| | Zugspitze | 2960 | 175 | 175 | 175 | 170 | 165 | 170 | 175 | 175 | 175 | 170 | 175 | 175 | 170 | 165 | 165 | 160 | 155 | 165 | 165 | 165 | 160 | 155 | 150 | 155 | 150 | 155 | 160 | 155 | 150 | 155 | 160 |
| | Elmau | 1012 | 65 | 63 | 60 | 57 | 55 | 53 | 57 | 59 | 61 | 59 | 58 | 57 | 56 | 55 | 55 | 54 | 54 | 53 | 52 | 62 | 60 | 60 | 59 | 63 | 90 | 105 | 110 | 105 | 100 | 95 | 95 |
| | Kaltenbrunn, Kr. Garm.-Part. | 861 | 60 | 62 | 50 | 45 | 42 | 42 | 50 | 52 | 54 | 54 | 56 | 54 | 54 | 54 | 54 | 50 | 47 | 45 | 45 | 53 | 53 | 53 | 53 | 56 | 80 | 92 | 100 | 102 | 93 | 93 | 95 |
| | Garmisch-Partenkirch. | 704 | 40 | 40 | 35 | 35 | 35 | 30 | 30 | 30 | 30 | 30 | 30 | 30 | 30 | 30 | 25 | 25 | 25 | 25 | 25 | 25 | 25 | 25 | 25 | 25 | 55 | 55 | 60 | 60 | 60 | 60 | 60 |
| | Oberau | 655 | 37 | 33 | 31 | 28 | 27 | 23 | 28 | 33 | 34 | 31 | 33 | 33 | 32 | 31 | 30 | 30 | 30 | 30 | 30 | 40 | 36 | 35 | 35 | 40 | 51 | 66 | 78 | 74 | 68 | 69 | 77 |
| | Murnau | 696 | 30 | 23 | 20 | 18 | 16 | 13 | 22 | 30 | 26 | 25 | 24 | 24 | 23 | 23 | 21 | 20 | 19 | 19 | 19 | 30 | 26 | 26 | 26 | 35 | 44 | 51 | 51 | 51 | 50 | 54 | 58 |
| | Sindelsdorf | 601 | 27 | 25 | 23 | 21 | 20 | 19 | 25 | 33 | 30 | 28 | 30 | 31 | 29 | 27 | 26 | 26 | 26 | 26 | 26 | 36 | 34 | 33 | 32 | 39 | 51 | 59 | 57 | 55 | 56 | 60 | 59 |
| Isar | München (Sternwarte) | 527 | 13 | 13 | 11 | 10 | 10 | 5 | 12 | 12 | 11 | 10 | 11 | 16 | 16 | 15 | 13 | 13 | 13 | 13 | 13 | 15 | 15 | 15 | 15 | 15 | 19 | 29 | 28 | 31 | 32 | 34 | 33 | 36 |
| | Sauerlach | 610 | 24 | 29 | 25 | 20 | 20 | 17 | 26 | 30 | 29 | 29 | 30 | 31 | 30 | 29 | 28 | 27 | 27 | 26 | 25 | 34 | 32 | 30 | 30 | 35 | 44 | 49 | 51 | 52 | 54 | 62 | 62 |
| | Weihenstephan (Garten- [bauanst.] | 497 | 17 | 17 | 16 | 14 | 14 | 15 | 18 | 18 | 18 | 18 | 20 | 22 | 22 | 22 | 22 | 22 | 22 | 22 | 22 | 26 | 26 | 26 | 26 | 28 | 44 | 42 | 43 | 45 | 47 | 49 | 49 |
| Isar, Amper | Linderhof | 1015 | 62 | 60 | 58 | 53 | 50 | 43 | 51 | 61 | 58 | 57 | 60 | 58 | 56 | 53 | 52 | 51 | 50 | 50 | 50 | 55 | 53 | 52 | 52 | 60 | 70 | 75 | 100 | 95 | 98 | 105 | 100 |
| | Ettal | 871 | 54 | 45 | 41 | 38 | 35 | 32 | 38 | 45 | 47 | 44 | 46 | 47 | 46 | 46 | 44 | 42 | 41 | 40 | 40 | 51 | 48 | 48 | 48 | 55 | 62 | 83 | 110 | 106 | 95 | 97 | 104 |
| | Unterammergau | 830 | 32 | 32 | 28 | 26 | 24 | 22 | 30 | 36 | 34 | 32 | 32 | 32 | 32 | 31 | 30 | 29 | 29 | 29 | 28 | 40 | 40 | 38 | 37 | 41 | 50 | 62 | 75 | 68 | 58 | 66 | 72 |
| | Hohenpeißenberg | 977 | 28 | 27 | 27 | 25 | 21 | 21 | 32 | 35 | 35 | 35 | 40 | 46 | 46 | 45 | 33 | 33 | 33 | 33 | 30 | 40 | 40 | 40 | 38 | 50 | 50 | 70 | 75 | 75 | 85 | 85 | 90 |
| | Weilheim (Oberbayern) | 566 | 20 | 20 | 18 | 15 | 15 | 18 | 22 | 25 | 25 | 25 | 25 | 30 | 30 | 30 | 30 | 20 | 20 | 20 | 20 | 35 | 35 | 35 | 35 | 40 | 30 | 50 | 50 | 50 | 55 | 60 | 60 |
| | Dießen | 576 | 10 | 8 | 7 | 7 | 6 | 5 | 7 | 10 | 10 | 10 | 16 | 17 | 15 | 15 | 14 | 14 | 13 | 13 | 13 | 18 | 18 | 18 | 18 | 23 | 25 | 37 | 38 | 38 | 36 | 37 | 38 |
| | Achselschwang | 587 | 20 | 20 | 20 | 18 | 15 | 10 | 16 | 18 | 18 | 18 | 22 | 24 | 24 | 24 | 23 | 23 | 23 | 23 | 23 | 28 | 28 | 28 | 28 | 30 | 37 | 44 | 45 | 49 | 48 | 49 | 50 |
| | Fürstenfeldbruck | 518 | 11 | 12 | 12 | 11 | 11 | 5 | 8 | 9 | 9 | 9 | 15 | 15 | 17 | 17 | 17 | 17 | 17 | 17 | 17 | 20 | 20 | 20 | 20 | 21 | 29 | 30 | 31 | 31 | 31 | 30 | 35 |
| | Ammerland | 630 | 24 | 24 | 22 | 21 | 20 | 14 | 17 | 21 | 20 | 19 | 21 | 24 | 23 | 22 | 21 | 20 | 20 | 20 | 19 | 26 | 26 | 25 | 25 | 27 | 37 | 39 | 40 | 43 | 43 | 51 | 52 |
| | Traubing | 670 | 40 | 30 | 25 | 20 | 20 | 35 | 40 | 35 | 35 | 30 | 37 | 35 | 35 | 35 | 35 | 35 | 35 | 35 | 35 | 40 | 38 | 35 | 35 | 40 | 60 | 60 | 60 | 70 | 70 | 70 | 70 |
| Isar | Erding | 460 | 17 | 17 | 16 | 14 | 13 | 9 | 14 | 15 | 14 | 14 | 15 | 17 | 17 | 16 | 16 | 16 | 15 | 15 | 14 | 17 | 17 | 16 | 16 | 17 | 32 | 31 | 34 | 35 | 35 | 32 | 32 |
| | Essenbach | 390 | 7 | 4 | 3 | 3 | 2 | 3 | 5 | 7 | 7 | 6 | 6 | 6 | 6 | 6 | 5 | 5 | 5 | 5 | 5 | 8 | 8 | 7 | 7 | 8 | 24 | 25 | 28 | 26 | 30 | 31 | 31 |
| | Dingolfing | 360 | 11 | 8 | 8 | 6 | 4 | 4 | 10 | 10 | 9 | 9 | 10 | 10 | 11 | 10 | 10 | 10 | 9 | 9 | 9 | 12 | 10 | 9 | 9 | 9 | 35 | 33 | 32 | 30 | 38 | 40 | 42 |

## Wassergehalt um 7 Uhr

oben: Ausgestochene Schneehöhe in cm
unten: Gesamtwassergehalt in mm

| | 1. | 5. | 8. | 12. | 15. | 19. | 22. | 26. | 29. |
|---|---|---|---|---|---|---|---|---|---|
| **Oberried** | 22 | | 30 | 28 | 30 | 30 | 30 | 33 | 40 |
| | 44.0 | | 72.8 | 72.2 | 72.9 | 79.5 | 76.0 | 76.0 | 118.0 |
| **Regenstauf** | 19 | 8 | 10 | 12 | 13 | 12 | 13 | 31 | 41 |
| | 32.0 | 16.0 | 20.5 | 17.5 | 22.2 | 22.9 | 23.5 | 44.0 | 54.2 |
| **Ludmannsdorf** | 14 | 14 | 19 | 19 | 20 | 20 | 23 | 35 | 41 |
| | 20.1 | 24.7 | 42.2 | 45.9 | 46.3 | 48.2 | 45.5 | 60.5 | 68.3 |
| **Falkenstein** | 23 | 11 | 25 | 30 | 26 | 24 | 26 | 40 | 35 |
| | 33.0 | 18.5 | 46.8 | 51.0 | 48.0 | 52.8 | 56.4 | 60.8 | 58.5 |
| **Obernach** | 64 | 40 | 52 | 50 | 48 | 44 | 48 | 87 | 85 |
| | 92.9 | 97.9 | 99.2 | 102.7 | 111.1 | 106.1 | 110.7 | 167.0 | 141.6 |
| **Fall** | 89 | 69 | 76 | 72 | 66 | 63 | 64 | 118 | 115 |
| | 115.0 | 98.0 | 126.0 | 150.0 | 180.0 | 120.0 | 98.0 | 232.0 | 190.0 |
| **Urfeld** | 50 | 30 | 50 | 42 | 30 | 23 | 50 | 65 | 120 |
| | 20.6 | 22.0 | 21.0 | 30.0 | 36.5 | 30.0 | 25.4 | 54.5 | 61.0 |
| **Tölz, Bad** | 3. | | | | | | | | |
| | 33 | 29 | 40 | 36 | 32 | 29 | 38 | 68 | 69 |
| | 52.0 | 47.6 | 57.5 | 60.3 | 65.0 | 62.1 | 79.5 | 102.2 | 116.4 |
| **Straubing (Flugh.)** | | | 15 | 25 | 15 | | | 15 | 30 |
| | | | 21.4 | 57.8 | 33.0 | | | 21.0 | 38.0 |
| **Oberau** | 36 | 27 | 35 | 34 | 30 | 30 | 35 | 69 | 68 |
| | 41.7 | 47.9 | 58.2 | 64.2 | 61.0 | 63.4 | 64.8 | 94.8 | 121.8 |
| **München (Sternw.)** | 13 | 10 | 12 | 16 | 13 | 13 | 15 | 28 | 34 |
| | 13.6 | 17.7 | 21.3 | 23.6 | 18.7 | 18.2 | 20.9 | 36.8 | 60.8 |
| **Hohenpeißenberg** | 28 | 20 | 37 | 45 | 35 | 32 | 40 | 70 | 85 |
| | 27.8 | 33.7 | 55.3 | 71.0 | 68.5 | 76.0 | 78.1 | 102.0 | 166.0 |

## 1942 Januar — Tägliche Schneehöhen in Zentimetern, gemessen um 7 Uhr morgens

| Flußgebiet | Ort | Seehöhe m | 1 | 2 | 3 | 4 | 5 | 6 | 7 | 8 | 9 | 10 | 11 | 12 | 13 | 14 | 15 | 16 | 17 | 18 | 19 | 20 | 21 | 22 | 23 | 24 | 25 | 26 | 27 | 28 | 29 | 30 | 31 |
|---|---|---|---|---|---|---|---|---|---|---|---|---|---|---|---|---|---|---|---|---|---|---|---|---|---|---|---|---|---|---|---|---|---|
| Donau | Rohrstetten | 450 | 35 | 37 | 35 | 34 | 32 | 34 | 35 | 34 | 34 | 34 | 35 | 35 | 36 | 35 | 35 | 34 | 33 | 33 | 33 | 33 | 33 | 33 | 33 | 32 | 38 | 46 | 40 | 40 | 52 | 59 | 50 |
| | Haidenburg | 350 | 8 | 6 | 7 | 6 | 6 | 4 | 15 | 15 | 15 | 15 | 15 | 15 | 15 | 15 | 15 | 15 | 15 | 15 | 15 | 17 | 17 | 17 | 17 | 17 | 37 | 30 | 30 | 34 | 40 | 40 | 40 |
| | Ruderting | 440 | 33 | 37 | 37 | 35 | 35 | 32 | 32 | 32 | 34 | 34 | 34 | 35 | 36 | 36 | 36 | 36 | 35 | 35 | 35 | 36 | 36 | 36 | 36 | 36 | 47 | 50 | 52 | 56 | 60 | 69 | 69 |
| | Kachlet | 301 | 16 | 16 | 13 | 10 | 8 | 8 | 12 | 11 | 12 | 12 | 13 | 14 | 16 | 16 | 16 | 15 | 15 | 14 | 14 | 15 | 14 | 14 | 13 | 13 | 24 | 28 | 29 | 28 | 37 | 38 | 40 |
| Ilz | Rachelsee | 867 | 75 | 73 | 71 | 70 | 71 | 70 | 69 | 69 | 69 | 70 | 69 | 70 | 70 | 68 | 68 | 68 | 68 | 68 | 68 | 67 | 66 | 66 | 65 | 72 | 87 | 83 | 81 | 107 | 109 | 110 | 105 |
| | Kirchdorf (Wald) | 690 | 50 | 60 | 63 | 57 | 57 | 57 | 57 | 57 | 57 | 57 | 56 | 56 | 56 | 56 | 56 | 56 | 56 | 56 | 56 | 56 | 56 | 56 | 55 | 55 | 60 | 79 | 80 | 82 | 86 | 88 | 89 |
| | Waldhäuser | 1000 | 80 | 70 | 65 | 65 | 65 | 74 | 75 | 70 | 68 | 65 | 65 | 65 | 65 | 64 | 64 | 63 | 63 | 63 | 63 | 63 | 62 | 62 | 62 | 62 | 75 | 88 | 88 | 93 | 109 | 110 | 107 |
| | St. Oswald | 830 | 49 | 54 | 50 | 50 | 49 | 52 | 52 | 50 | 50 | 50 | 50 | 50 | 51 | 51 | 50 | 49 | 49 | 49 | 49 | 50 | 49 | 47 | 46 | 46 | 63 | 66 | 68 | 67 | 87 | 86 | 85 |
| | Mauth | 820 | 50 | 46 | 46 | 44 | 44 | 46 | 48 | 48 | 48 | 47 | 48 | 48 | 48 | 48 | 47 | 47 | 47 | 46 | 46 | 46 | 46 | 46 | 46 | 46 | 56 | 66 | 68 | 68 | 75 | 80 | 83 |
| | Duschlberg | 900 | 87 | 87 | 87 | 87 | 87 | 87 | 87 | 87 | 87 | 89 | 91 | 91 | 92 | 92 | 92 | 91 | 90 | 90 | 90 | 90 | 89 | 89 | 89 | 89 | 95 | 119 | 119 | 117 | 131 | 132 | 133 |
| | Röhrnbach | 430 | 29 | 27 | 22 | 20 | 20 | 22 | 23 | 22 | 24 | 24 | 25 | 24 | 26 | 26 | 26 | 25 | 25 | 25 | 24 | 25 | 25 | 24 | 24 | 23 | 30 | 46 | 48 | 46 | 60 | 60 | 61 |
| Inn | Valepp | 885 | 98 | 100 | 94 | 90 | 88 | 84 | 88 | 90 | 88 | 87 | 86 | 85 | 84 | 83 | 82 | 81 | 80 | 79 | 78 | 80 | 79 | 78 | 78 | 86 | 117 | 147 | 148 | 140 | 138 | 140 | 142 |
| | Brünnsteinhaus | 1360 | 150 | 147 | 140 | 110 | 90 | 96 | 102 | 105 | 105 | 100 | 105 | 105 | 98 | 90 | 82 | 76 | 70 | 74 | 80 | 80 | 80 | 80 | 87 | 107 | 122 | 130 | 145 | 150 | 153 | 157 | 159 |
| | Oberaudorf | 485 | 31 | 49 | 47 | 45 | 42 | 40 | 41 | 42 | 45 | 44 | 42 | 42 | 40 | 39 | 38 | 38 | 38 | 37 | 38 | 37 | 36 | 35 | 40 | 43 | 64 | 84 | 77 | 72 | 73 | 75 | 77 |
| | Törwang | 700 | 26 | 34 | 33 | 31 | 29 | 27 | 34 | 41 | 42 | 43 | 45 | 47 | 45 | 42 | 40 | 39 | 38 | 38 | 36 | 41 | 39 | 38 | 38 | 42 | 52 | 64 | 62 | 59 | 65 | 62 | 60 |
| | Endorf | 529 | 31 | 40 | 26 | 26 | 25 | 23 | 33 | 38 | 38 | 35 | 35 | 37 | 39 | 36 | 35 | 33 | 30 | 24 | 28 | 34 | 35 | 35 | 35 | 35 | 55 | 59 | 60 | 56 | 58 | 63 | 61 |
| Inn, Mangfall | Stuben | 874 | 72 | 70 | 64 | 64 | 64 | 64 | 69 | 72 | 69 | 69 | 70 | 65 | 65 | 65 | 65 | 65 | 65 | 65 | 65 | 65 | 65 | 64 | 64 | 80 | 105 | 120 | 128 | 125 | 130 | 119 | 130 |
| | Kreuth | 790 | 72 | 74 | 70 | 68 | 64 | 60 | 66 | 69 | 64 | 62 | 64 | 65 | 64 | 64 | 63 | 62 | 61 | 59 | 58 | 64 | 63 | 63 | 63 | 66 | 95 | 113 | 119 | 114 | 109 | 112 | 114 |
| | Tegernsee | 727 | 35 | 32 | 30 | 30 | 25 | 25 | 25 | 31 | 25 | 25 | 28 | 28 | 26 | 25 | 25 | 25 | 23 | 22 | 22 | 27 | 26 | 26 | 25 | 33 | 48 | 66 | 65 | 62 | 60 | 68 | 73 |
| | Taubenberg, Kr. Miesbach | 825 | 36 | 36 | 35 | 33 | 30 | 30 | 35 | 40 | 40 | 36 | 37 | 39 | 37 | 36 | 36 | 36 | 36 | 36 | 36 | 43 | 43 | 42 | 42 | 47 | 67 | 75 | 78 | 77 | 78 | 88 | ⊠ |
| | Pelletsmühl . . [bach | 689 | 28 | 30 | 29 | 29 | 29 | 30 | 35 | 40 | 41 | 41 | 42 | 42 | 41 | 41 | 38 | 36 | 35 | 35 | 42 | ⊠ | 42 | 40 | 40 | 39 | 66 | 75 | 77 | 77 | 78 | 79 | 88 |
| | Neuhelfendorf | 665 | 23 | 27 | 23 | 23 | 22 | 18 | 25 | 31 | 30 | 28 | 30 | 34 | 32 | 30 | 29 | 28 | 28 | 28 | 28 | 32 | 32 | 32 | 31 | 35 | 50 | 54 | 56 | 56 | 56 | 65 | 63 |
| | Neuhaus b. Schliersee | 792 | 40 | 30 | 38 | 32 | 32 | 31 | 30 | 41 | 43 | 43 | 43 | 43 | 43 | 43 | 42 | 42 | 41 | 40 | 40 | 40 | 41 | 40 | 40 | 41 | 43 | 75 | 72 | 72 | 72 | 75 | 75 |
| | Sandbichl-Winkl | 782 | 40 | 44 | 38 | 36 | 35 | 34 | 40 | 44 | 46 | 44 | 46 | 46 | 43 | 41 | 39 | 37 | 36 | 36 | 35 | 44 | 42 | 41 | 40 | 45 | 65 | 81 | 88 | 84 | 88 | 93 | 100 |
| | Irschenberg | 740 | 26 | 28 | 25 | 25 | 22 | 22 | 28 | 30 | 30 | 30 | 31 | 34 | 34 | 34 | 34 | 34 | 34 | 34 | 34 | 35 | 35 | 35 | 35 | 35 | 40 | 50 | 50 | 50 | 54 | 54 | 56 |
| | Rosenheim | 446 | 18 | 12 | 11 | 10 | 9 | 9 | 18 | 24 | 26 | 22 | 26 | 27 | 24 | 22 | 20 | 20 | 20 | 20 | 20 | 26 | 25 | 25 | 25 | 30 | 51 | 46 | 50 | 49 | 46 | 54 | 55 |
| Inn | Ebersberg | 565 | 24 | 24 | 21 | 20 | 18 | 17 | 22 | 23 | 21 | 20 | 22 | 24 | 21 | 20 | 20 | 19 | 19 | 19 | 19 | 22 | 22 | 21 | 20 | 27 | 34 | 37 | 39 | 47 | 50 | 52 | 53 |
| | Haag i. Obb. | 564 | 27 | 33 | 31 | 29 | 29 | 26 | 31 | 31 | 30 | 28 | 31 | 33 | 32 | 32 | 30 | 29 | 29 | 31 | 30 | 35 | 34 | 33 | 33 | 34 | 60 | 57 | 54 | 55 | 60 | 64 | 61 |
| | Schnaitsee | 600 | 35 | 32 | 29 | 28 | 27 | 21 | 37 | 36 | 33 | 33 | 35 | 35 | 35 | 35 | 33 | 31 | 31 | 31 | 31 | 33 | 33 | 33 | 33 | 39 | 43 | 42 | 38 | 34 | 37 | 35 | 35 |
| | Töging | 375 | 10 | 5 | 4 | 3 | 3 | 2 | 11 | 11 | 11 | 11 | 13 | 16 | 16 | 16 | 15 | 15 | 14 | 13 | 13 | 17 | 15 | 14 | 14 | 14 | 32 | 22 | 20 | 18 | 24 | 32 | 33 |
| Inn, Alz | Reit im Winkl | 672 | 90 | 96 | 90 | 85 | 80 | 78 | 75 | 80 | 82 | 80 | 78 | 80 | 77 | 75 | 75 | 74 | 73 | 73 | 72 | 72 | 72 | 72 | 72 | 72 | 99 | 116 | 125 | 121 | 115 | 119 | 120 |
| | Schleching | 570 | 47 | 56 | 47 | 44 | 40 | 37 | 41 | 50 | 48 | 45 | 48 | 47 | 46 | 42 | 40 | 38 | 36 | 35 | 34 | 36 | 35 | 34 | 32 | 31 | 52 | 65 | 70 | 65 | 64 | 67 | 70 |
| | Hochgernhaus | 1565 | 130 | 135 | 130 | 120 | 115 | 110 | 115 | 118 | 125 | 125 | 128 | 128 | 125 | 120 | 120 | 115 | 110 | 100 | 100 | 105 | 90 | 80 | 76 | 72 | 90 | 135 | 145 | 140 | 150 | 165 | 172 |
| | Sachrang, Ort | 740 | 86 | 100 | 95 | 90 | 87 | 84 | 88 | 95 | 90 | 85 | 82 | 88 | 79 | 77 | 75 | 73 | 72 | 71 | 70 | 72 | 71 | 70 | 70 | 73 | 105 | 118 | 110 | 110 | 109 | 108 | 109 |
| | Grattenbach | 700 | 95 | 105 | 100 | 100 | 100 | 100 | 100 | 110 | 110 | 110 | 140 | 140 | 140 | 140 | 140 | 140 | 140 | 140 | 140 | 140 | 120 | 120 | 190 | 98 | 150 | 170 | 170 | 170 | 170 | 175 | 175 |
| | Bernau, Kr. Rosenheim | 522 | 39 | 32 | 27 | 27 | 25 | 25 | 31 | 32 | 38 | 36 | 41 | 40 | 38 | 37 | 36 | 35 | 34 | 34 | 34 | 38 | 38 | 38 | 38 | 38 | 53 | 58 | 63 | 59 | 58 | 62 | 63 |
| | Seebruck | 528 | 23 | 21 | 19 | 18 | 16 | 15 | 23 | 27 | 28 | 28 | 27 | 27 | 26 | 25 | 23 | 23 | 23 | 23 | 22 | 26 | 26 | 26 | 26 | 48 | 50 | 50 | 50 | 50 | 52 | 56 | 58 |
| | Ruhpolding | 664 | 50 | 57 | 53 | 50 | 46 | 43 | 46 | 53 | 55 | 52 | 52 | 52 | 50 | 50 | 46 | 44 | 44 | 42 | 42 | 45 | 45 | 43 | 43 | 46 | 60 | 84 | 84 | 78 | 81 | 81 | 81 |
| | Inzell | 695 | 50 | 60 | 60 | 50 | 50 | 45 | 50 | 55 | 60 | 55 | 55 | 60 | 55 | 55 | 50 | 50 | 50 | 50 | 50 | 55 | 55 | 50 | 50 | 50 | 70 | 90 | 90 | 90 | 80 | 85 | 85 |
| | Traunstein (Realschule) | 597 | 38 | 50 | 48 | 44 | 40 | 37 | 40 | 45 | 46 | 45 | 48 | 50 | 48 | 48 | 48 | 46 | 46 | 45 | 45 | 47 | 47 | 46 | 46 | 48 | 56 | 68 | 74 | 74 | 72 | 72 | 73 |
| | Engelsberg | 490 | 20 | 21 | 20 | 19 | 19 | 18 | 27 | 27 | 28 | 28 | 28 | 29 | 29 | 28 | 27 | 26 | 26 | 27 | 27 | 31 | 30 | 30 | 30 | 33 | 48 | 50 | 48 | 49 | 50 | 50 | 54 |
| Inn, Salzach | Hintersee | 805 | 47 | 50 | 47 | 40 | 36 | 33 | 36 | 38 | 42 | 42 | 43 | 43 | 42 | 41 | 39 | 38 | 38 | 38 | 38 | 40 | 40 | 40 | 40 | 41 | 52 | 65 | 65 | 63 | 64 | 67 | 66 |
| | Ilsank | 590 | 55 | 58 | 50 | 45 | 45 | 44 | 45 | 50 | 54 | 50 | 50 | 50 | 48 | 46 | 46 | 45 | 45 | 45 | 44 | 48 | 48 | 47 | 46 | 46 | 68 | 80 | 85 | 75 | 77 | 78 | 76 |
| | Berchtesgaden-Bischof- | 624 | 70 | 72 | 63 | 53 | 45 | 40 | 43 | 51 | 54 | 51 | 54 | 55 | 54 | 54 | 51 | 51 | 50 | 49 | 50 | 54 | 49 | 47 | 45 | 45 | 71 | 84 | 84 | 76 | 79 | 76 | 69 |
| | Schellenberg [wiesen | 540 | 42 | 36 | 31 | 27 | 26 | 25 | 30 | 37 | 39 | 42 | 43 | 44 | 45 | 39 | 37 | 37 | 36 | 36 | 36 | 40 | 41 | 40 | 39 | 41 | 69 | 67 | 67 | 67 | 69 | 72 | 72 |
| | Traunsteiner Hütte | 1580 | 135 | 135 | 135 | 135 | 135 | 135 | 135 | 135 | 135 | 140 | 140 | 140 | 140 | 140 | 140 | 140 | 135 | 135 | 135 | 135 | 130 | 130 | 130 | 130 | 150 | 160 | 165 | 170 | 170 | 170 | 170 |
| | Predigtstuhl | 1578 | 176 | 182 | 182 | 180 | 178 | 175 | 178 | 182 | 187 | 187 | 188 | 188 | 188 | 188 | 188 | 187 | 187 | 187 | 187 | 189 | 189 | 189 | 189 | 185 | 204 | 208 | 220 | 215 | 225 | 232 | 235 |
| | Hallthurm | 693 | 60 | 49 | 40 | 40 | 40 | 40 | 45 | 45 | 45 | 45 | 49 | 49 | 49 | 49 | 47 | 47 | 47 | 47 | 47 | 56 | 51 | 50 | 50 | 51 | 83 | 100 | 103 | 106 | 95 | 90 | 96 |
| | Laufen | 400 | 19 | 15 | 12 | 12 | 12 | 12 | 16 | 19 | 20 | 19 | 24 | 23 | 23 | 22 | 22 | 22 | 22 | 21 | 21 | 25 | 25 | 25 | 25 | 27 | 43 | 48 | 51 | 48 | 46 | 46 | 45 |
| | Würding | 321 | 11 | 7 | 6 | 5 | 4 | 3 | 12 | 10 | 12 | 11 | 12 | 13 | 13 | 13 | 13 | 13 | 13 | 13 | 13 | 15 | 15 | 15 | 15 | 15 | 29 | 33 | 33 | 33 | 38 | 38 | 39 |

## Wassergehalt um 7 Uhr

oben: Ausgestochene Schneehöhe in cm
unten: Gesamtwassergehalt in mm

| | 1. | 5. | 8. | 12. | 15. | 19. | 22. | 26. | 29. |
|---|---|---|---|---|---|---|---|---|---|
| **Kirchdorf (Wald)** | 12 | 9 | 5 | 10 | 9 | 15 | 12 | 14 | 9 |
| | 19.5 | 15.4 | 8.8 | 19.5 | 16.5 | 29.5 | 21.2 | 28.2 | 16.3 |
| **Röhrnbach** | 29 | 20 | 22 | 24 | 26 | 23 | 24 | 46 | 60 |
| | 26.2 | 43.0 | 35.2 | 43.2 | 49.1 | 38.6 | 43.0 | 54.1 | 65.8 |
| **Oberaudorf** | 31 | 34 | 32 | 41 | 31 | 33 | | | |
| | 31.0 | 30.0 | 30.0 | 36.0 | 30.0 | 34.0 | | | |
| **Stuben** | 72 | 64 | 72 | 62 | 65 | 65 | 64 | 120 | 130 |
| | 105.8 | 133.7 | 154.5 | 148.2 | 148.0 | 148.7 | 148.4 | 181.7 | 195.2 |
| **Taubenberg, Kr. Miesbach** | 20 | 12 | 18 | 20 | 25 | 17 | 19 | 29 | 30 |
| | 33.0 | 31.5 | 18.5 | 29.2 | 47.1 | 35.4 | 35.3 | 37.6 | 33.1 |
| **Neuhelfendorf** | 27 | 18 | 30 | 34 | 30 | 30 | 31 | 54 | 65 |
| | 39.1 | 27.6 | 51.3 | 53.2 | 57.4 | 56.8 | 58.0 | 88.6 | 101.7 |
| **Neuhaus b. Schliersee** | 40 | 32 | 45 | 44 | 40 | 38 | 37 | 60 | 72 |
| | 73.1 | 70.2 | 73.6 | 90.2 | 89.3 | 81.7 | 79.3 | 72.3 | 168.0 |
| **Reit im Winkl** | 81 | | 80 | | 70 | | 70 | | 110 |
| | 195.0 | | 190.0 | | 181.0 | | 191.1 | | 225.0 |
| **Inzell** | 50 | 50 | 55 | 60 | 51 | 48 | 50 | 90 | 82 |
| | 61.3 | 68.3 | 79.8 | 93.4 | 90.2 | 88.6 | 87.5 | 113.6 | 97.3 |
| **Engelsberg** | 20 | 14 | 19 | 23 | 21 | 22 | 24 | 30 | 39 |
| | 16.5 | 23.0 | 31.0 | 33.0 | 24.7 | 38.8 | 40.0 | 34.0 | 54.0 |
| **Hintersee** | 47 | 36 | 38 | 43 | 39 | 38 | 40 | 65 | 67 |
| | 83.6 | 87.4 | 92.4 | 98.1 | 99.4 | 103.4 | 103.4 | 118.2 | 120.9 |
| **Berchtesgaden-Bischofswiesen** | 68 | 45 | 51 | 55 | 51 | 50 | 47 | 84 | 79 |
| | 81.3 | 71.0 | 60.8 | 74.3 | 93.6 | 91.1 | 83.2 | 106.2 | 106.8 |
| **Laufen** | 20 | 12 | 20 | 23 | 22 | 21 | 26 | 50 | 46 |
| | 19.1 | 18.4 | 29.0 | 33.8 | 33.1 | 32.9 | 41.6 | 96.0 | 91.3 |

## 1942 Januar — Tägliche Schneehöhen in Zentimetern, gemessen um 7 Uhr morgens

| Flußgebiet | Ort | See-höhe m | 1 | 2 | 3 | 4 | 5 | 6 | 7 | 8 | 9 | 10 | 11 | 12 | 13 | 14 | 15 | 16 | 17 | 18 | 19 | 20 | 21 | 22 | 23 | 24 | 25 | 26 | 27 | 28 | 29 | 30 | 31 |
|---|---|---|---|---|---|---|---|---|---|---|---|---|---|---|---|---|---|---|---|---|---|---|---|---|---|---|---|---|---|---|---|---|---|
| Inn | Oberbergkirchen | 490 | 18 | 15 | 12 | 12 | 8 | 7 | 11 | 10 | 10 | 9 | 10 | 11 | 12 | 11 | 10 | 10 | 9 | 9 | 9 | 12 | 11 | 10 | 10 | 10 | 30 | 32 | 32 | 30 | 36 | 38 | 38 |
| | Gangkofen | 440 | 12 | 10 | 9 | 9 | 9 | 8 | 10 | 10 | 10 | 10 | 10 | 10 | 10 | 10 | 10 | 10 | 10 | 10 | 10 | 13 | 13 | 13 | 13 | 13 | 35 | 27 | 33 | 33 | 45 | 40 | 40 |
| Donau | Oberfrauenwald | 800 | 45 | 48 | 50 | 50 | 50 | 54 | 58 | 58 | 59 | 59 | 60 | 60 | 60 | 60 | 60 | 60 | 60 | 60 | 60 | 60 | 60 | 60 | 60 | 60 | 68 | 75 | 75 | 75 | 87 | 88 | 90 |
| | Obernzell | 290 | 20 | 16 | 14 | 15 | 13 | 12 | 14 | 14 | 14 | 14 | 15 | 17 | 18 | 18 | 18 | 16 | 15 | 15 | 14 | 15 | 14 | 13 | 13 | 12 | 29 | 30 | 32 | 31 | 35 | 36 | 37 |
| | Wegscheid | 721 | 40 | 55 | 57 | 57 | 52 | 57 | 67 | 63 | 66 | 58 | 68 | 63 | 64 | 60 | 58 | 55 | 53 | 50 | 48 | 46 | 45 | 44 | 44 | 43 | 60 | 72 | 77 | 77 | 90 | 100 | 100 |

## 1942 Februar — Von der Memelgrenze bis zum Pregel

| | | | | | | | | | | | | | | | | | | | | | | | | | | | | | | | | |
|---|---|---|---|---|---|---|---|---|---|---|---|---|---|---|---|---|---|---|---|---|---|---|---|---|---|---|---|---|---|---|---|---|
| Memel | Ebenrode | 66 | 19 | 18 | 17 | 17 | 16 | 16 | 16 | 17 | 23 | 22 | 23 | 23 | 24 | 23 | 25 | 24 | 24 | 24 | 25 | 26 | 25 | 24 | 24 | 23 | 22 | 21 | 21 | 21 | | | |
| | Beiningen | 52 | 18 | 18 | 18 | 18 | 18 | 18 | 18 | 18 | 25 | 25 | 28 | 28 | 33 | 35 | 37 | 37 | 37 | 37 | 37 | 38 | 38 | 38 | 38 | 37 | 37 | 37 | 37 | 37 | | | |
| Haff | Welmdeich | 1 | ⊠ | ⊠ | ⊠ | ⊠ | ⊠ | ⊠ | ⊠ | 8 | 9 | 9 | 9 | 9 | 10 | 10 | 10 | 10 | 10 | 10 | 10 | 11 | 11 | 11 | 10 | 10 | 10 | 9 | 9 | 9 | | | |
| | Conradswalde | 27 | 20 | 20 | 20 | 20 | 20 | 20 | 20 | 20 | 30 | 30 | 32 | 31 | 42 | 45 | 42 | 40 | 40 | 38 | 35 | 35 | 35 | 35 | 35 | 35 | 35 | 35 | 35 | 35 | | | |
| | Rossitten | 2 | 25 | 25 | 25 | 25 | 25 | 25 | 25 | 26 | 27 | 27 | 28 | 28 | 30 | 30 | 30 | 30 | 30 | 30 | 30 | 30 | 30 | 30 | 30 | 30 | 30 | 28 | 28 | 28 | | | |

## Pregel

| | | | | | | | | | | | | | | | | | | | | | | | | | | | | | | | | |
|---|---|---|---|---|---|---|---|---|---|---|---|---|---|---|---|---|---|---|---|---|---|---|---|---|---|---|---|---|---|---|---|---|
| Angerapp | Arnswald | 224 | 45 | 45 | 47 | 47 | 50 | 50 | 54 | 56 | 57 | 58 | 68 | 70 | 72 | 72 | 74 | 73 | 73 | 73 | 75 | 75 | 74 | 74 | 74 | 74 | 80 | 80 | 82 | 85 | | | |
| | Angerapp | 73 | 24 | 24 | 23 | 24 | 24 | 24 | 25 | 26 | 28 | 29 | 31 | 31 | 30 | 33 | 32 | 32 | 32 | 33 | 33 | 33 | 32 | 29 | 25 | 23 | 30 | 30 | 29 | 29 | | | |
| | Rominten | 180 | 39 | 39 | 39 | 39 | 39 | 39 | 40 | 41 | 42 | 44 | 45 | 46 | 47 | 48 | 50 | 50 | 50 | 50 | 51 | 51 | 51 | 51 | 50 | 47 | 51 | 51 | 51 | 50 | | | |
| | Insterburg | 35 | 15 | 15 | 15 | 15 | 14 | 15 | 15 | 18 | 20 | 20 | 25 | 25 | 28 | 29 | 32 | 32 | 32 | 32 | 32 | 32 | 32 | 30 | 30 | 29 | 30 | 30 | 30 | 30 | | | |
| Inster | Wetterau | 42 | 20 | 21 | 21 | 21 | 21 | 21 | 21 | 21 | 21 | 21 | 21 | 21 | 16 | 16 | 20 | 22 | 22 | 22 | 23 | 24 | 24 | 24 | 24 | 24 | 25 | 25 | 25 | 25 | | | |
| | Grünheide | 50 | 22 | 22 | 22 | 22 | 22 | 22 | 22 | 22 | 24 | 24 | 24 | 24 | 24 | 27 | 29 | 29 | 29 | 29 | 29 | 30 | 30 | 30 | 30 | 30 | 30 | 30 | 30 | 30 | | | |
| P. | Schulzenhof | 35 | 8 | 8 | 8 | 8 | 8 | 8 | 8 | 8 | 8 | 9 | 9 | 9 | 11 | 12 | 13 | 14 | 14 | 14 | 14 | 14 | 14 | 14 | 14 | 14 | 16 | 16 | 16 | 16 | | | |
| Alle | Allenstein (Flugh.) | 133 | ⊠ | ⊠ | 18 | 17 | ⊠ | ⊠ | ⊠ | ⊠ | ⊠ | ⊠ | ⊠ | ⊠ | 32 | 30 | 30 | ⊠ | 26 | 30 | 30 | 30 | 32 | 32 | 32 | 32 | 32 | 32 | 32 | 32 | | | |
| | Heilsberg | 83 | 8 | 8 | 8 | 8 | 8 | 8 | 8 | 10 | 11 | 11 | 13 | 13 | 15 | 15 | 15 | 15 | 15 | 15 | 15 | 19 | 19 | 19 | 18 | 17 | 18 | 18 | 15 | 15 | | | |
| | Rastenburg (Stadt) | 103 | 20 | 20 | 20 | 19 | 19 | 19 | 19 | 20 | 21 | 21 | 21 | 25 | 25 | 28 | 30 | 31 | 31 | 31 | 31 | 33 | 33 | 34 | 34 | 34 | 38 | 38 | 38 | 37 | | | |
| | Engelstein | 90 | 16 | 16 | 16 | 16 | 16 | 16 | 16 | 17 | 18 | 19 | 23 | 23 | 24 | 27 | 29 | 29 | 29 | 28 | 28 | 29 | 29 | 28 | 28 | 26 | 29 | 27 | 25 | 25 | | | |
| | Allenburg | 10 | 15 | 15 | 15 | 15 | 15 | 15 | 15 | 16 | 16 | 17 | 18 | 18 | 19 | 19 | 20 | 20 | 20 | 20 | 20 | 21 | 21 | 21 | 20 | 19 | 20 | 20 | 19 | 19 | | | |
| Pregel | Tapiau | 11 | 23 | 23 | 23 | 23 | 22 | 22 | 22 | 23 | 25 | 27 | 29 | 28 | 31 | 32 | 33 | 31 | 30 | 30 | 31 | 34 | 30 | 29 | 28 | 27 | 25 | 24 | 22 | 20 | | | |
| | Königsberg-Devau | 20 | 18 | 18 | 18 | 18 | 18 | 18 | 18 | 18 | 21 | 22 | 25 | 25 | 28 | 30 | 30 | 30 | 30 | 30 | 31 | 32 | 32 | 32 | 32 | 32 | 28 | 28 | 28 | 26 | | | |

## Vom Pregel bis zur Weichsel

| | | | | | | | | | | | | | | | | | | | | | | | | | | | | | | | | |
|---|---|---|---|---|---|---|---|---|---|---|---|---|---|---|---|---|---|---|---|---|---|---|---|---|---|---|---|---|---|---|---|---|
| Frisches Haff | Mühlhausen | 36 | 20 | 20 | 20 | 20 | 19 | 19 | 19 | 19 | 21 | 23 | 23 | 23 | 24 | 26 | 26 | 25 | 24 | 24 | 24 | 24 | 24 | 23 | 20 | 20 | 19 | 19 | 18 | 18 | | | |
| | Silberbach | 170 | 22 | 22 | 22 | 22 | 22 | 22 | 22 | 23 | 23 | 23 | 26 | 26 | 26 | 27 | 27 | 27 | 27 | 27 | 27 | 28 | 28 | 28 | 28 | 28 | 28 | 28 | 28 | 28 | | | |
| | Klenau | 8 | 12 | 12 | 12 | 12 | 12 | 12 | 12 | 12 | 12 | 12 | 12 | 12 | 12 | 12 | 10 | 10 | 10 | 10 | 10 | 12 | 12 | 12 | 12 | 12 | 12 | 12 | 12 | 12 | | | |
| | Baumgart | 165 | 35 | 35 | 35 | 35 | 35 | 35 | 35 | 35 | 36 | 36 | 40 | 42 | 42 | 45 | 45 | 45 | 45 | 42 | 42 | 42 | 42 | 42 | 42 | 42 | 42 | 42 | 42 | 42 | | | |
| | Altstadt | 55 | 10 | 10 | 10 | 10 | 10 | 10 | 12 | 13 | 13 | 15 | 20 | 20 | 24 | 24 | 24 | 24 | 24 | 24 | 25 | 27 | 27 | 25 | 25 | 25 | 25 | 24 | 24 | 24 | | | |
| | Marienwerder | 52 | 19 | 19 | 19 | 19 | 19 | 19 | 19 | 21 | 21 | 21 | 23 | 23 | 25 | 25 | 24 | 24 | 24 | 24 | 23 | 23 | 23 | 22 | 21 | 20 | 18 | 15 | 15 | 15 | | | |
| | Neukrug | 6 | 19 | 19 | 19 | 19 | 19 | 19 | 19 | 19 | 21 | 23 | 24 | 24 | 28 | 29 | 29 | 29 | 29 | 29 | 29 | 31 | 31 | 31 | 31 | 30 | 30 | 29 | 28 | 28 | | | |

## Weichsel

| | | | | | | | | | | | | | | | | | | | | | | | | | | | | | | | | |
|---|---|---|---|---|---|---|---|---|---|---|---|---|---|---|---|---|---|---|---|---|---|---|---|---|---|---|---|---|---|---|---|---|
| Narew | Lyck | 139 | 24 | 24 | 25 | 25 | 24 | 25 | 25 | 24 | 24 | 23 | 23 | 24 | 24 | 24 | 25 | 26 | 26 | 26 | 26 | 30 | 28 | 26 | 25 | 23 | 21 | 21 | 20 | 20 | | | |
| | Treuburg | 164 | 27 | 26 | 25 | 25 | 25 | 26 | 28 | 29 | 30 | 30 | 34 | 36 | 36 | 40 | 43 | 40 | 38 | 36 | 36 | 38 | 37 | 36 | 36 | 35 | 41 | 39 | 37 | 37 | | | |
| | Nikolaiken | 131 | 19 | 19 | 19 | 19 | 19 | 19 | 19 | 20 | 20 | 20 | 20 | 22 | 22 | 25 | 27 | 27 | 27 | 27 | 27 | 28 | 28 | 26 | 25 | 23 | 31 | 31 | 30 | 30 | | | |
| | Gehlenburg | 138 | 20 | 20 | 20 | 20 | 20 | 20 | 20 | 22 | 22 | 22 | 22 | 22 | 23 | 24 | 24 | 23 | 22 | 21 | 21 | 21 | 20 | 18 | 18 | 17 | 20 | 19 | 19 | 18 | | | |

## Wassergehalt um 7 Uhr

oben: Ausgestochene Schneehöhe in cm
unten: Gesamtwassergehalt in mm

| | 2. | 5. | 9. | 12. | 16. | 19. | 23. | 26. |
|---|---|---|---|---|---|---|---|---|
| Insterburg | 3.<br>15<br>27.4 | 14<br>20.4 | 10.<br>20<br>58.8 | 25<br>50.9 | 32<br>72.5 | 32<br>75.1 | 30<br>59.0 | 30<br>57.0 |
| Rastenburg | 20<br>37.0 | 19<br>37.1 | 21<br>44.6 | 25<br>53.8 | 31<br>67.8 | 31<br>70.8 | 33<br>74.0 | 37<br>80.5 |
| Königsberg-Devau | | | 33<br>67.0 | 22<br>41.0 | 30<br>69.0 | 31<br>56.0 | | 28<br>70.0 |
| Marienwerder | 18<br>36.2 | 17<br>34.5 | 17<br>32.1 | 16<br>37.2 | 14.<br>17<br>28.1 | 17<br>38.9 | 15<br>32.8 | 14<br>34.8 |
| Treuburg | 28<br>63.8 | 28<br>63.5 | 30<br>65.0 | 31<br>67.5 | 34<br>73.7 | 34<br>73.5 | 37<br>72.0 | 40<br>74.8 |

## 1942 Februar — Tägliche Schneehöhen in Zentimetern, gemessen um 7 Uhr morgens

| Flußgebiet | Ort | See-höhe m | 1 | 2 | 3 | 4 | 5 | 6 | 7 | 8 | 9 | 10 | 11 | 12 | 13 | 14 | 15 | 16 | 17 | 18 | 19 | 20 | 21 | 22 | 23 | 24 | 25 | 26 | 27 | 28 | 29 | 30 | 31 |
|---|---|---|---|---|---|---|---|---|---|---|---|---|---|---|---|---|---|---|---|---|---|---|---|---|---|---|---|---|---|---|---|---|---|
| Narew | Ortelsburg | 146 | 20 | 20 | 20 | 20 | 20 | 20 | 20 | 20 | 21 | 21 | 22 | 25 | 25 | 31 | 32 | 32 | 31 | 31 | 29 | 30 | * | * | * | * | * | * | 26 | 26 | | | |
| | Platteinen | 159 | 29 | 20 | 20 | 19 | 19 | 18 | 18 | 15 | 17 | 17 | 35 | 30 | 33 | 40 | 40 | 39 | 38 | 38 | 38 | 40 | 40 | 39 | 38 | 37 | 41 | 40 | 39 | 38 | | | |
| | Osterrode (Ostpr.) | 125 | 14 | 12 | 12 | 12 | 12 | 12 | 11 | 13 | 13 | 13 | 14 | 15 | 16 | 15 | 15 | 15 | 14 | 14 | 14 | 17 | 16 | 15 | 14 | 14 | 15 | 15 | 15 | 14 | | | |
| | Gilgenburg | 181 | 10 | 10 | 10 | 10 | 10 | 10 | 10 | 11 | 11 | 11 | 13 | 13 | 15 | 16 | 16 | 16 | 16 | 16 | 16 | 16 | 16 | 16 | 16 | 16 | 18 | 18 | 18 | 18 | | | |
| Weichsel | Reinwasser | 185 | 18 | 18 | 18 | 18 | 18 | 18 | 18 | 18 | 18 | 18 | 20 | 20 | 27 | 35 | 35 | 35 | 35 | 35 | 35 | 36 | 36 | 36 | 36 | 35 | 35 | 35 | 35 | 35 | | | |
| | Neuguth | 146 | 15 | 15 | 15 | 15 | 15 | 15 | 15 | 15 | 15 | 16 | 17 | 17 | 20 | 19 | 20 | 21 | 21 | 21 | 21 | 21 | 20 | 20 | 19 | 19 | 18 | 16 | 15 | 15 | | | |
| **Von der Weichsel bis zum Stettiner Haff** | | | | | | | | | | | | | | | | | | | | | | | | | | | | | | | | | |
| Ostsee | Chinow | 63 | 27 | 27 | 27 | 27 | 27 | 28 | 28 | 20 | 18 | 18 | 11 | 13 | 16 | 18 | 18 | 17 | 19 | 19 | 19 | 19 | 19 | 19 | 20 | 20 | 20 | 20 | 20 | 20 | | | |
| | Mühlental | 120 | 35 | 35 | 35 | 35 | 35 | 35 | 35 | 35 | 36 | 37 | 37 | 37 | 40 | 42 | 42 | 42 | 42 | 41 | 41 | 41 | 41 | 41 | 41 | 41 | 41 | 41 | 40 | 40 | | | |
| | Lojow | 61 | 23 | 23 | 23 | 23 | 23 | 23 | 22 | 22 | 22 | 22 | 22 | 22 | 22 | 22 | 22 | 22 | 22 | 22 | 22 | 22 | 22 | 22 | 22 | 22 | 22 | 21 | 21 | 21 | | | |
| | Bernsdorf | 150 | 13 | 13 | 13 | 14 | 14 | 14 | 14 | 14 | 15 | 17 | 17 | 17 | 22 | 25 | 27 | 27 | 26 | 26 | 26 | 26 | 26 | 26 | 26 | 26 | 26 | 25 | 24 | 23 | | | |
| | Zuckers | 113 | 22 | 22 | 22 | 24 | 24 | 24 | 24 | 24 | 23 | 23 | 23 | 23 | 34 | 36 | 36 | 35 | 34 | 34 | 34 | 33 | 32 | 32 | 32 | 30 | 29 | 29 | 29 | 29 | | | |
| | Altkrakow | 25 | 35 | 35 | 35 | 35 | 35 | 35 | 35 | 35 | 35 | 35 | 35 | 40 | 40 | 40 | 40 | 40 | 40 | 40 | 40 | 40 | 40 | 40 | 40 | 40 | 40 | 40 | 40 | 40 | | | |
| | Cronau | 60 | 36 | 36 | 35 | 35 | 35 | 35 | 35 | 35 | 36 | 36 | 38 | 40 | 46 | 46 | 46 | 45 | 45 | 45 | 45 | 44 | 44 | 44 | 43 | 42 | 42 | 42 | 42 | 41 | | | |
| Persante | Polzin | 95 | 20 | 19 | 18 | 18 | 17 | 17 | 17 | 17 | 17 | 20 | 22 | 37 | 37 | 39 | 37 | 35 | 34 | 34 | 35 | 37 | 36 | 35 | 34 | 33 | 32 | 32 | 32 | 30 | | | |
| | Belgard | 25 | 18 | 18 | 18 | 18 | 17 | 16 | 15 | 13 | 13 | 13 | 13 | 13 | 28 | 28 | 28 | 28 | 28 | 27 | 26 | 26 | 25 | 25 | 24 | 25 | 25 | 25 | 25 | 25 | | | |
| | Bublitz | 150 | 16 | 15 | 15 | 15 | 15 | 15 | 15 | 15 | 14 | 15 | 16 | 16 | * | 15 | 15 | 15 | 15 | 15 | 15 | 15 | 15 | 15 | 15 | 14 | 13 | 13 | 13 | 13 | | | |
| Rega | Muhlendorf | 100 | 3 | 3 | 2 | 4 | 3 | 3 | 3 | 3 | 3 | 3 | 7 | 7 | 33 | 35 | 30 | 25 | 25 | 25 | 25 | 23 | 21 | 20 | 20 | 18 | 18 | 18 | 16 | 15 | | | |
| | Sternin | 35 | 16 | 15 | 14 | 16 | 16 | 15 | 14 | 14 | 16 | 16 | 16 | 15 | 30 | 32 | 30 | 30 | 29 | 29 | 29 | 30 | 29 | 29 | 29 | 28 | 27 | 27 | 26 | 26 | | | |
| **Oder** | | | | | | | | | | | | | | | | | | | | | | | | | | | | | | | | | |
| Quelle bis Glatzer Neiße | Turkau | 300 | 38 | 36 | 38 | 36 | 34 | 34 | 37 | 39 | 39 | 39 | 39 | 41 | 41 | * | 40 | 40 | 42 | 42 | 42 | 42 | 44 | 44 | 20 | 19 | 23 | 32 | 32 | 25 | | | |
| | Ruderswald | 200 | 36 | 35 | 35 | 35 | 34 | 34 | 37 | 38 | 39 | 39 | 37 | 30 | 29 | 30 | 28 | 30 | 30 | 30 | 29 | 30 | 31 | 30 | 28 | 26 | 20 | 22 | 19 | 20 | | | |
| | Neudorf,Kr.Leobschütz | 255 | 22 | 22 | 22 | 20 | 20 | 20 | 22 | 22 | 22 | 20 | 18 | 19 | 19 | 16 | 16 | 18 | 18 | 16 | 16 | 17 | 17 | 16 | 16 | 14 | 14 | 11 | 12 | 11 | | | |
| | Schönblick | 210 | 37 | 36 | 36 | 35 | 35 | 35 | 40 | 41 | 41 | 41 | 41 | 37 | 34 | 31 | 26 | 32 | 33 | 32 | 31 | 31 | 33 | 27 | 20 | 15 | 7 | 13 | 13 | 14 | | | |
| | Kl. Rauden | 210 | 28 | 28 | 28 | 27 | 27 | 27 | 34 | 35 | 35 | 35 | 34 | 30 | 30 | 25 | 25 | 36 | 36 | 36 | 36 | 37 | 40 | 40 | 38 | 30 | 26 | 27 | 27 | 27 | | | |
| | Beuthen | 282 | 22 | 22 | 22 | 22 | 21 | 21 | 26 | 29 | 30 | 30 | 28 | 29 | 28 | 28 | 28 | 28 | 27 | 26 | 26 | 26 | 27 | 25 | 23 | 22 | 21 | 23 | 23 | 23 | | | |
| | Tost | 256 | 36 | 36 | 36 | 36 | 36 | 36 | 39 | 39 | 38 | 37 | 37 | 38 | 37 | 38 | 36 | 38 | 38 | 38 | 37 | 36 | 36 | 34 | 30 | 28 | 20 | 23 | 22 | 22 | | | |
| | Gnadenfeld | 237 | 22 | 22 | 22 | 22 | 22 | 22 | 27 | 27 | 26 | 25 | 25 | 25 | 24 | 23 | 23 | 28 | 28 | 28 | 28 | 29 | 29 | 29 | 28 | 23 | 21 | 25 | 25 | 26 | | | |
| | Hohenkirch | 325 | 20 | 20 | 20 | 18 | 18 | 18 | 27 | 28 | 28 | 25 | 25 | 30 | 30 | 30 | 30 | 38 | 38 | 35 | 34 | 35 | 40 | 38 | 38 | 30 | 30 | 35 | 40 | * | | | |
| | Arnoldsdorf | 367 | 65 | 65 | 65 | 65 | 60 | 60 | 61 | 68 | 65 | 60 | 60 | 60 | 63 | 63 | 55 | 70 | 68 | 71 | 72 | 65 | 69 | 45 | 35 | 15 | 22 | 22 | 22 | 22 | | | |
| | Ober Glogau | 202 | 9 | 9 | 9 | 9 | 9 | 9 | 12 | 11 | 11 | 11 | 11 | 13 | 13 | 13 | 13 | 17 | 17 | 17 | 17 | 17 | 18 | 18 | 16 | 10 | 7 | 10 | 12 | 10 | | | |
| | Oppeln | 163 | 18 | 18 | 18 | 17 | 17 | 17 | 20 | 20 | 20 | 18 | 16 | 17 | 16 | 16 | 18 | 20 | 20 | 19 | 19 | 20 | 18 | 18 | 16 | 10 | 10 | 15 | 15 | 15 | | | |
| | Horneck | 251 | 32 | 32 | 32 | 32 | 32 | 32 | 35 | 36 | 37 | 37 | 35 | 33 | 33 | 35 | 36 | 39 | 39 | 39 | 36 | 34 | 34 | 34 | 31 | 27 | 23 | 29 | 26 | 24 | | | |
| | Andreashütte | 210 | 28 | 28 | 28 | 27 | 27 | 27 | 29 | 31 | 32 | 31 | 31 | 32 | 32 | 32 | 30 | 33 | 32 | 32 | 32 | 32 | 32 | 32 | 31 | 28 | 24 | 26 | 26 | 24 | | | |
| Glatzer Neiße | Schönfeld, Kr. Habel- | 410 | 24 | 24 | 24 | 24 | 24 | 24 | 26 | 26 | 26 | 26 | 26 | 26 | 26 | 37 | 37 | 40 | 36 | 36 | 36 | 34 | 34 | 34 | 34 | 32 | 25 | 25 | 25 | 24 | | | |
| | Wölfelsgrund [schwerdt | 830 | * | 45 | 45 | 45 | 45 | 45 | 48 | 48 | 48 | 48 | 48 | 53 | 53 | 58 | 58 | 58 | 58 | 58 | 58 | 58 | 58 | 58 | 58 | 58 | 58 | 51 | 51 | 51 | 50 | | |
| | Habelschwerdt | 368 | 15 | 15 | 15 | 15 | 15 | 15 | 20 | 22 | 20 | 18 | 15 | 15 | 17 | 22 | 25 | 28 | 30 | 30 | 29 | 29 | 30 | 30 | 28 | 23 | 21 | 25 | 25 | 30 | | | |
| | Pohldorf | 514 | 10 | 10 | 10 | 10 | 10 | 10 | 19 | 14 | 14 | 14 | 14 | 9 | 9 | 26 | 26 | 25 | 28 | 29 | 29 | 29 | 29 | 15 | 15 | 15 | 15 | 19 | 19 | 19 | | | |
| | Bielendorf | 690 | 100 | 100 | 100 | 100 | 90 | 90 | 100 | 100 | 100 | 100 | 100 | 105 | 110 | 115 | 115 | 125 | 130 | 130 | 130 | 130 | 130 | 130 | 130 | 110 | 120 | 120 | 100 | 105 | | | |
| | Seitenberg | 503 | 44 | 44 | 44 | 44 | 43 | 46 | 47 | 47 | 47 | 47 | 45 | 55 | 55 | 55 | 55 | 70 | 72 | 70 | 69 | 70 | 70 | 70 | 69 | 68 | 70 | 68 | 68 | 66 | | | |
| | Ullersdorf, Kr. Glatz | 340 | 30 | 30 | 30 | 30 | 30 | 30 | 38 | 38 | 38 | 38 | 38 | 38 | 38 | 40 | 40 | 48 | 48 | 48 | 48 | 48 | 48 | 40 | 30 | 20 | 25 | 27 | 28 | 30 | | | |
| | Grunwald | 900 | 90 | 87 | 87 | 85 | 85 | 84 | 87 | 86 | 86 | 86 | 88 | 94 | 90 | 110 | 115 | 118 | 120 | 115 | 114 | 117 | 113 | 109 | 105 | 105 | 113 | 110 | 108 | 111 | | | |
| | Reinerz, Bad | 538 | 42 | 42 | 42 | 38 | 38 | 38 | 40 | 40 | 40 | 40 | 40 | 42 | 42 | 55 | 55 | 60 | 60 | 60 | 60 | 58 | 58 | 58 | 50 | 48 | 50 | 50 | 50 | 52 | | | |
| | Neudeck | 410 | 35 | 32 | 34 | 32 | 31 | 31 | 39 | 38 | 37 | 35 | 35 | 35 | 35 | 45 | 43 | 44 | 41 | 39 | 39 | 37 | 31 | 30 | 25 | 22 | 30 | 27 | 25 | 31 | | | |
| | Langwaltersdorf | 560 | 24 | 24 | 27 | 26 | 23 | 23 | 24 | 25 | 23 | 23 | 23 | 27 | 19 | 25 | 29 | 28 | 27 | 26 | 26 | 24 | 23 | 24 | 26 | 28 | 30 | 35 | 34 | 32 | | | |
| | Neurode, Kr. Glatz | 400 | 20 | 20 | 20 | 20 | 20 | 20 | 20 | 20 | 18 | 18 | 18 | 18 | 18 | 18 | 20 | 30 | 45 | 44 | 44 | 44 | 44 | 44 | 40 | 25 | 25 | 25 | 25 | 25 | | | |
| | Reichenforst | 438 | 35 | 36 | 36 | 36 | 36 | 36 | 41 | 41 | 41 | 41 | 42 | 42 | 45 | 52 | 53 | 54 | 57 | 57 | 57 | 57 | 57 | 50 | 50 | 50 | 50 | 53 | 53 | 54 | | | |
| | Rothwaltersdorf | 380 | 23 | 23 | 22 | 21 | 20 | 20 | 23 | 22 | 21 | 21 | 23 | 24 | 25 | 28 | 30 | 50 | 50 | 46 | 40 | 40 | 32 | 24 | 20 | 12 | 10 | 8 | 9 | 9 | | | |

## Wassergehalt um 7 Uhr

oben: Ausgestochene Schneehöhe in cm
unten: Gesamtwassergehalt in mm

| | 2. | 5. | 9. | 12. | 16. | 19. | 23. | 26. |
|---|---|---|---|---|---|---|---|---|
| **Osterode** | | 4. | | | | | | |
| | 12 | 12 | 11 | 14 | 13 | 14 | 13 | 14 |
| | 22.0 | 26.0 | 26.0 | 24.0 | 26.0 | 30.0 | 27.0 | 27.0 |
| **Gilgenburg** | 19 | 20 | 22 | 23 | 22 | 21 | 24 | 26 |
| | 41.4 | 42.8 | 46.7 | 48.9 | 47.1 | 45.0 | 50.9 | 57.0 |
| **Beuthen** | 20 | 20 | 27 | 29 | 22 | 22 | 22 | 25 |
| | 40.5 | 42.3 | 53.5 | 67.7 | 44.3 | 45.7 | 55.1 | 84.2 |
| **Andreashütte** | 28 | 27 | 32 | 32 | 33 | 32 | 31 | 26 |
| | 37.5 | 36.9 | 42.8 | 42.0 | 43.2 | 42.8 | 45.2 | 35.8 |
| **Bad Reinerz** | 42 | 38 | 40 | 42 | 60 | 60 | 50 | 50 |
| | 73.6 | 75.0 | 77.5 | 80.0 | 103.0 | 105.0 | 108.3 | 116.4 |

## 1942 Februar — Tägliche Schneehöhen in Zentimetern, gemessen um 7 Uhr morgens

| Flußgebiet | Ort | Seehöhe m | 1 | 2 | 3 | 4 | 5 | 6 | 7 | 8 | 9 | 10 | 11 | 12 | 13 | 14 | 15 | 16 | 17 | 18 | 19 | 20 | 21 | 22 | 23 | 24 | 25 | 26 | 27 | 28 | 29 | 30 | 31 |
|---|---|---|---|---|---|---|---|---|---|---|---|---|---|---|---|---|---|---|---|---|---|---|---|---|---|---|---|---|---|---|---|---|---|
| Glatzer Neiße | Silberberg | 480 | 32 | 32 | 32 | 30 | 30 | 30 | 36 | 36 | 37 | 36 | 36 | 38 | 38 | 38 | 38 | 41 | 47 | 47 | 46 | 47 | 46 | 43 | 41 | 40 | 45 | 50 | 50 | 50 | | | |
| | Weigelsdorf(Eulengeb.) | 375 | 19 | 19 | 19 | 18 | 18 | 18 | 20 | 20 | 19 | 18 | 18 | 18 | 17 | 17 | 17 | 25 | 35 | 33 | 33 | 33 | 32 | 30 | 27 | 20 | 23 | 27 | 25 | 20 | | | |
| | Patschkau | 222 | 25 | 25 | 25 | 25 | 25 | 25 | 33 | 32 | 32 | 30 | 31 | 32 | 32 | 32 | 32 | 42 | 40 | 40 | 40 | 43 | 40 | 39 | 35 | 25 | 34 | 35 | 35 | 34 | | | |
| | Baucke | 220 | 17 | 17 | 16 | 13 | 13 | 13 | 18 | 19 | 19 | 19 | 19 | 25 | 18 | 17 | 16 | 30 | 33 | 30 | 27 | 33 | 30 | 25 | 20 | 15 | 20 | 22 | 20 | 16 | | | |
| | Ziegenhals | 345 | 32 | 30 | 30 | 30 | 30 | 30 | 40 | 42 | 40 | 36 | 36 | 42 | 35 | 34 | 32 | 50 | 53 | 50 | 50 | 55 | 57 | 48 | 41 | 35 | 36 | 47 | 47 | 47 | | | |
| | Neisse | 218 | 30 | 30 | 31 | 31 | 31 | 31 | 36 | 37 | 37 | 37 | 37 | 39 | 39 | 36 | 36 | 40 | 44 | 44 | 44 | 44 | 44 | 43 | 38 | 30 | 20 | 22 | 21 | 21 | | | |
| | Grottkau (Flugh.) | 174 | 16 | 16 | 15 | 15 | 14 | 14 | 14 | 15 | 15 | 13 | 13 | 13 | 13 | 13 | 14 | 21 | 21 | 22 | 20 | 21 | 26 | 26 | 25 | 13 | 14 | 17 | 18 | 20 | | | |
| Glatzer Neiße bis Weistritz | Rosenberg | 240 | 25 | 25 | 25 | 24 | 24 | 24 | 28 | 28 | 27 | 27 | 25 | 30 | 30 | 35 | 35 | 38 | 38 | 37 | 36 | 35 | 35 | 34 | 33 | 23 | 17 | 24 | 24 | 23 | | | |
| | Carlsruhe | 160 | 21 | 21 | 21 | 20 | 20 | 19 | 22 | 23 | 23 | 22 | 22 | 25 | 27 | 28 | 28 | 30 | 30 | 30 | 30 | 28 | 28 | 28 | 25 | 22 | 18 | 23 | 23 | 18 | | | |
| | Brieg (Stadt) | 143 | 16 | 16 | 16 | 14 | 14 | 14 | 16 | 16 | 16 | 15 | 15 | 17 | 17 | 19 | 19 | 21 | 18 | 18 | 18 | 19 | 19 | 18 | 16 | 12 | 18 | 18 | 18 | 17 | | | |
| | Münsterberg | 205 | 7 | 7 | 7 | 6 | 6 | 6 | 9 | 8 | 8 | 7 | 7 | 5 | 4 | 3 | 6 | 10 | 14 | 14 | 15 | 16 | 16 | 14 | 10 | 7 | 12 | 14 | 14 | 10 | | | |
| | Strehlen | 163 | 13 | 13 | 13 | 13 | 12 | 12 | 16 | 17 | 17 | 17 | 17 | 20 | 20 | 20 | 20 | 27 | 30 | 30 | 29 | 29 | 30 | 26 | 25 | 24 | 25 | 27 | 27 | 26 | | | |
| | Breslau-Gandau | 116 | 8 | 8 | 8 | 8 | 8 | 8 | 10 | 10 | 10 | 7 | 8 | 11 | 10 | 7 | 7 | 11 | 11 | 11 | 11 | 11 | 11 | 9 | 8 | 7 | 7 | 13 | 12 | 12 | | | |
| | Langseifersdorf | 285 | 22 | 22 | 22 | 22 | 22 | 23 | 23 | 23 | 22 | 22 | 20 | 20 | 20 | 20 | 22 | 25 | 32 | 32 | 30 | 28 | 28 | 28 | 30 | 30 | 34 | 34 | 34 | 32 | | | |
| | Klarenwald | 124 | 13 | 13 | 13 | 13 | 13 | 13 | 15 | 15 | 15 | 15 | 16 | 18 | 18 | 18 | 18 | 19 | 19 | 20 | 20 | 20 | 21 | 21 | 10 | 14 | 18 | 19 | 19 | 19 | | | |
| Weistritz | Charlottenbrunn | 465 | 20 | 21 | 21 | 21 | 21 | 21 | 26 | 25 | 24 | 24 | 23 | 24 | 23 | 23 | 23 | 27 | 35 | 35 | 35 | 35 | 35 | 34 | 32 | 27 | 34 | 36 | 36 | 38 | | | |
| | Reichenbach (Eulengeb.) | 260 | 11 | 11 | 11 | 11 | 10 | 10 | 15 | 15 | 15 | 15 | 16 | 16 | 10 | 8 | 8 | 22 | 30 | 30 | 30 | 28 | 29 | 29 | 22 | 16 | 25 | 30 | 31 | 29 | | | |
| | Kaschbach | 620 | 55 | 55 | 56 | 50 | 48 | 48 | 52 | 52 | 56 | 56 | 56 | 65 | 70 | 75 | 75 | 85 | 100 | 100 | 100 | 105 | 106 | 106 | 108 | 108 | 110 | 130 | 130 | 100 | | | |
| | Zobten | 200 | 16 | 17 | 16 | 16 | 16 | 16 | 19 | 20 | 20 | 18 | 20 | 20 | 20 | 17 | 13 | 19 | 24 | 24 | 23 | 23 | 23 | 22 | 21 | 19 | 23 | 29 | 27 | 31 | | | |
| | Zobtenberg | 712 | 50 | 50 | 50 | 45 | 45 | 42 | 45 | 47 | 45 | 43 | 45 | 50 | 48 | 46 | 46 | 52 | 58 | 56 | 54 | 52 | 50 | 48 | 45 | 42 | 48 | 54 | 58 | 58 | | | |
| | Salzbrunn, Bad | 417 | 32 | 32 | 30 | 30 | 30 | 30 | 32 | 35 | 34 | 33 | 32 | 33 | 33 | 33 | 33 | 33 | 49 | 49 | 48 | 49 | 49 | 48 | 43 | 35 | 36 | 37 | 37 | 37 | | | |
| | Freiburg (Schles.) | 302 | 15 | 15 | 14 | 13 | 12 | 16 | 16 | 17 | 16 | 14 | 13 | 15 | 13 | 12 | 12 | 17 | 23 | 23 | 23 | 24 | 24 | 22 | 22 | 18 | 23 | 27 | 31 | 30 | | | |
| | Königszelt | 230 | 15 | 14 | 14 | 13 | 12 | 12 | 18 | 18 | 17 | 17 | 17 | 16 | 17 | 16 | 16 | 20 | 26 | 26 | 26 | 26 | 26 | 25 | 22 | 23 | 26 | 27 | 27 | 28 | | | |
| Katzbach | Ketschdorf | 440 | 24 | 23 | 21 | 20 | 20 | 20 | 24 | 27 | 26 | 24 | 22 | 25 | 24 | 24 | 35 | 33 | 39 | 38 | 38 | 38 | 38 | 37 | 33 | 30 | 36 | 36 | 36 | 35 | | | |
| | Schönau (Katzbach) | 300 | 15 | 15 | 15 | 15 | 15 | 15 | 17 | 20 | 19 | 18 | 18 | 20 | 19 | 19 | 20 | 26 | 27 | 27 | 27 | 28 | 28 | 26 | 26 | 26 | 26 | 29 | 28 | 28 | | | |
| | Alt-Röhrsdorf | 380 | 15 | 16 | 15 | 14 | 13 | 15 | 20 | 21 | 19 | 18 | 19 | 22 | 20 | 18 | 17 | 29 | 38 | 36 | 33 | 34 | 33 | 28 | 22 | 21 | 25 | 27 | 30 | 27 | | | |
| | Jägendorf | 350 | 45 | 45 | 45 | 45 | ⊠ | 45 | 48 | 48 | 48 | 48 | 48 | 48 | 48 | 48 | 48 | 52 | 52 | 52 | 52 | 52 | 52 | 52 | 52 | 52 | 52 | 61 | 61 | 61 | | | |
| | Liegnitz (Flugh.) | 123 | 13 | *13* | *13* | *12* | *12* | *12* | *14* | *17* | *17* | *17* | 17 | 22 | 22 | 23 | *23* | *25* | 24 | 24 | 21 | 20 | *20* | *19* | 19 | *19* | 25 | 30 | 31 | 33 | | | |
| | Modlau | 157 | 16 | 16 | 16 | 15 | 14 | 14 | 16 | 16 | 16 | 16 | 18 | 21 | 21 | 22 | 22 | 26 | 26 | 26 | 26 | 27 | 27 | 25 | 20 | 15 | 15 | 18 | 20 | 22 | | | |
| | Adelsdorf | 200 | 13 | 13 | 12 | 12 | 11 | 11 | 12 | 13 | 13 | 14 | 16 | 17 | 16 | 14 | 13 | 18 | 18 | 18 | 16 | 15 | 15 | 14 | 14 | 14 | 15 | 15 | 15 | 14 | | | |
| | Pilgramshain | 260 | 19 | 18 | 18 | 18 | 18 | 18 | 19 | 20 | 20 | 19 | 18 | 20 | 20 | 18 | 18 | 28 | 30 | 30 | 30 | 30 | 26 | 25 | 20 | 18 | 26 | 30 | 32 | 30 | | | |
| Oder | Wohlau | 116 | 12 | 11 | 9 | 10 | 9 | 8 | 9 | 11 | 10 | 10 | 13 | 16 | 15 | 16 | 16 | 17 | 16 | 15 | 14 | 14 | 13 | 12 | 12 | 11 | ⊠ | ⊠ | 13 | 13 | | | |
| Bartsch | Gr. Wartenberg | 167 | 24 | 24 | 23 | 23 | 22 | 22 | 25 | 28 | 27 | 26 | 26 | 28 | 28 | 33 | 35 | 35 | 34 | 36 | 35 | 35 | 37 | 35 | 30 | 29 | 32 | 30 | 32 | 30 | | | |
| | Charlottenthal | 119 | 10 | 10 | 10 | 10 | 10 | 10 | 11 | 14 | 14 | 14 | 15 | 18 | 18 | 23 | 23 | 23 | 23 | 23 | 23 | 23 | 23 | 25 | 24 | 22 | 21 | 20 | 22 | 20 | 20 | | |
| | Trebnitz | 185 | 21 | 21 | 21 | 21 | 21 | 21 | 23 | 26 | 27 | 26 | 28 | 43 | 42 | 48 | 48 | 49 | 49 | 49 | 49 | 48 | 50 | 49 | 48 | 45 | 50 | 52 | 53 | 54 | | | |
| | Groß-Saul | 120 | 8 | 8 | 8 | 8 | 7 | 7 | 9 | 11 | 10 | 10 | 11 | 20 | 21 | 20 | 20 | 23 | 20 | 20 | 20 | 20 | 20 | 19 | 19 | 18 | 19 | 22 | 22 | 22 | | | |
| Oder | Fraustadt | 94 | 12 | 12 | 12 | 12 | 12 | 12 | 12 | 12 | 12 | 12 | 14 | 17 | 17 | 17 | 18 | 19 | 19 | 19 | 19 | 19 | 19 | 18 | 16 | 12 | 13 | 16 | 20 | 21 | | | |
| | Schwiebus | 83 | 13 | 12 | 11 | 10 | 10 | 10 | 10 | 13 | 12 | 11 | 13 | 15 | 23 | 24 | 28 | 26 | 21 | 21 | 22 | 22 | 21 | 21 | 19 | 19 | 17 | 17 | 17 | 17 | | | |
| | Grünberg | 147 | 14 | 13 | 14 | 14 | 12 | 11 | 9 | 12 | 12 | 10 | 11 | 14 | 25 | 29 | 32 | 30 | 32 | 30 | 28 | 28 | 28 | 28 | 25 | 20 | 18 | 15 | 20 | 22 | | | |
| Bober | Hermsdorf (Städtisch) | 580 | 49 | 49 | 48 | 48 | 48 | 48 | 48 | 48 | 47 | 47 | 47 | 48 | 50 | 52 | 52 | 53 | 55 | 55 | 55 | 55 | 55 | 54 | 54 | 54 | 59 | 60 | 60 | 61 | | | |
| | Landeshut | 442 | 34 | 35 | 33 | 32 | 33 | 34 | 35 | 38 | 35 | 35 | 36 | 41 | 38 | 38 | 38 | 40 | 50 | 49 | 46 | 46 | 45 | 35 | 40 | 39 | 45 | 48 | 47 | 46 | | | |
| | Gottesberg | 600 | Tabelle nicht mehr vorhanden | | | | | | | | | | | | | | | | | | | | | | | | | | | | | | |
| | Mittel-Konradswaldau | 502 | 33 | 33 | 33 | 33 | 33 | 33 | 34 | 36 | 36 | 36 | 36 | 36 | 36 | 36 | 36 | 39 | 45 | 45 | 45 | 45 | 45 | 45 | 45 | 45 | 45 | 45 | 45 | 45 | | | |
| | Neu-Röhrsdorf | 740 | 35 | 36 | 35 | 35 | 35 | 37 | 40 | 35 | 37 | 37 | 37 | 38 | 36 | 36 | 36 | 38 | 44 | 43 | 43 | 43 | 43 | 39 | 36 | 36 | 40 | 40 | 41 | 41 | | | |
| | Hasenbaude | 1077 | 70 | 70 | 70 | 70 | 66 | 66 | 68 | 68 | 68 | 66 | 66 | 66 | 66 | 80 | 80 | 85 | 90 | 90 | 90 | 90 | 88 | 88 | 85 | 85 | 83 | 86 | 88 | 90 | | | |
| | Krummhübel | 650 | 25 | 26 | 26 | 24 | 23 | 21 | 25 | 28 | 28 | 26 | 25 | 35 | 35 | 36 | 35 | 37 | 39 | 37 | 34 | 36 | 34 | 30 | 28 | 26 | 26 | 27 | 27 | 24 | | | |
| | Arnsdorf, Kr. Hirschbg. | 443 | 9 | 10 | 10 | 8 | 8 | 8 | 14 | 14 | 13 | 14 | 13 | 18 | 7 | 8 | 8 | 15 | 19 | 18 | 17 | 19 | 18 | 15 | 14 | 13 | 18 | 18 | 18 | 16 | | | |
| | Schmiedeberg (Rgb.) | 475 | 51 | 52 | 52 | 52 | 51 | 51 | 55 | 57 | 57 | 55 | 54 | 56 | 52 | 50 | 50 | 57 | 63 | 63 | 58 | 59 | 58 | 58 | 58 | 50 | 57 | 58 | 60 | 61 | | | |
| | Hirschberg (Riesgb.) | 347 | 15 | 17 | 15 | 15 | 15 | 15 | 22 | 23 | 22 | 20 | 20 | 23 | 20 | 20 | 20 | 26 | 30 | 30 | 30 | 31 | 30 | 25 | 20 | 20 | 22 | 22 | 20 | 15 | | | |

## Wassergehalt um 7 Uhr

oben: Ausgestochene Schneehöhe in cm
unten: Gesamtwassergehalt in mm

| | 2. | 5. | 9. | 12. | 16. | 19. | 23. | 26. |
|---|---|---|---|---|---|---|---|---|
| **Weigelsdorf (Eulengeb.)** | | | | | | | | |
| | 10 | 11 | 14 | 15 | 14 | 13 | 12 | 17 |
| | 34.5 | 38.7 | 19.9 | 36.9 | 18.7 | 17.8 | 23.0 | 30.1 |
| **Ziegenhals** | | | | | | | | |
| | 3. | | | | 17. | 21. | 24. | |
| | 30 | | 38 | 34 | 50 | 42 | 32 | 34 |
| | 27.1 | | 32.4 | 29.1 | 49.1 | 47.9 | 73.3 | 81.2 |
| **Breslau-Gandau** | | | | | | | | |
| | 8 | 8 | 10 | 11 | 11 | 11 | 8 | 13 |
| | 15.3 | 11.8 | 15.0 | 19.0 | 19.4 | 19.8 | 15.9 | 23.0 |
| **Salzbrunn, Bad** | | | | | | | | |
| | | 7. | 8. | | 17. | 20. | 25. | |
| | | 32 | 35 | | 49 | 49 | 36 | 37 |
| | | 12.3 | 12.2 | | 17.9 | 18.2 | 13.4 | 13.8 |
| **Charlottenthal** | | | | | | | | |
| | 10 | 10 | 13 | 18 | 23 | 23 | 22 | 20 |
| | 16.3 | 16.2 | 22.1 | 24.9 | 32.3 | 34.0 | 22.8 | 25.9 |
| **Grünberg** | | | | | | | | |
| | 13 | 12 | 12 | 14 | 20 | 28 | 25 | 15 |
| | 15.7 | 15.6 | 15.0 | 18.7 | 40.0 | 48.0 | 42.7 | 36.9 |

## 1942 Februar — Tägliche Schneehöhen in Zentimetern, gemessen um 7 Uhr morgens

| Flußgebiet | Ort | Seehöhe m | 1 | 2 | 3 | 4 | 5 | 6 | 7 | 8 | 9 | 10 | 11 | 12 | 13 | 14 | 15 | 16 | 17 | 18 | 19 | 20 | 21 | 22 | 23 | 24 | 25 | 26 | 27 | 28 | 29 | 30 | 31 |
|---|---|---|---|---|---|---|---|---|---|---|---|---|---|---|---|---|---|---|---|---|---|---|---|---|---|---|---|---|---|---|---|---|---|
| Bober | Jakobsthal | 871 | 140 | 140 | 140 | 140 | 140 | 140 | 140 | 140 | 140 | 140 | 140 | 150 | 170 | 200 | 204 | 220 | 240 | 240 | 240 | 240 | 240 | 240 | 240 | 240 | 240 | 240 | 240 | 242 | 242 | | | |
| | Hain | 535 | 30 | 30 | 30 | 30 | 30 | 30 | 32 | 32 | 32 | 32 | 32 | 35 | 38 | 41 | 41 | 45 | 45 | 45 | 45 | 45 | 45 | 45 | 45 | 45 | 45 | 45 | 45 | 45 | | | |
| | Johnsdorf | 450 | 22 | 22 | 20 | 20 | 21 | 21 | 25 | 27 | 25 | 25 | 23 | 28 | 30 | 30 | 32 | 35 | 40 | 40 | 39 | 39 | 38 | 38 | 35 | 32 | 35 | 37 | 37 | 37 | | | |
| | Ludwigsdorf | 440 | * | * | * | * | * | * | 10 | 10 | 10 | 15 | 15 | 15 | 3 | 3 | 3 | 10 | 9 | 6 | 7 | 7 | 7 | 7 | 7 | 7 | 7 | 7 | 7 | 7 | | | |
| | Lähn | 230 | 13 | 13 | 14 | 14 | 13 | 13 | 13 | 13 | 13 | 13 | 13 | 15 | 15 | 15 | 16 | 19 | 20 | 20 | 20 | 20 | 19 | 19 | 19 | 17 | 17 | 17 | 15 | 15 | | | |
| | Bunzlau | 207 | 10 | 10 | 10 | 10 | 10 | 10 | 12 | 14 | 14 | 14 | 15 | 18 | 18 | 21 | 22 | 26 | 30 | 30 | 30 | 30 | 30 | 30 | 25 | 14 | 17 | 19 | 24 | 25 | | | |
| | Buchendamm | 134 | 12 | 12 | 12 | 12 | 12 | 12 | 14 | 14 | 14 | 14 | 14 | 14 | 18 | 24 | 24 | 30 | 30 | 30 | 30 | 30 | 30 | 30 | 28 | 28 | 28 | 28 | 30 | 30 | | | |
| | Egelsdorf | 378 | 12 | 12 | 12 | 12 | 11 | 11 | 12 | 13 | 13 | 13 | 12 | 14 | 14 | 15 | 16 | 18 | 28 | 27 | 26 | 21 | 16 | 14 | 13 | 12 | 15 | 17 | 18 | 16 | | | |
| | Greiffenberg | 338 | 12 | 14 | 14 | 14 | 14 | 14 | 14 | 14 | 14 | 14 | 18 | 18 | 18 | 18 | 18 | 18 | 18 | 18 | 18 | 18 | 18 | 18 | 18 | 18 | 14 | 14 | 14 | 14 | | | |
| | Lauban | 270 | 17 | 18 | 18 | 17 | 17 | 18 | 19 | 18 | 18 | 18 | 18 | 25 | 26 | 29 | 30 | 26 | 27 | 22 | 22 | 22 | 23 | 23 | 23 | 23 | 28 | 29 | 34 | 35 | | | |
| | Hagendorf | 300 | 19 | 20 | 21 | 21 | 21 | 22 | 24 | 26 | 26 | 27 | 31 | 31 | 33 | 34 | 39 | 43 | 43 | 42 | 42 | 40 | 38 | 36 | 34 | 37 | 38 | 38 | 39 | 36 | | | |
| Lausitzer Neiße | Walddorf | 393 | 24 | 24 | 25 | 25 | 31 | 32 | 32 | 33 | 32 | 31 | 30 | 31 | 36 | 59 | 60 | 51 | 48 | 43 | 43 | 42 | 41 | 39 | 38 | 37 | 35 | 32 | 31 | 34 | | | |
| | Oybin | 410 | 30 | 30 | 32 | 32 | 32 | 32 | 38 | 40 | 40 | 40 | 40 | 42 | 45 | 55 | 58 | 60 | 60 | 60 | 60 | 60 | 60 | 60 | 60 | 60 | 60 | 60 | 60 | 52 | | | |
| | Zittau | 239 | 13 | 13 | 14 | 14 | 14 | 14 | 15 | 17 | 16 | 16 | 15 | 16 | 18 | 25 | 25 | 26 | 30 | 27 | 25 | 25 | 24 | 22 | 20 | 18 | 18 | 18 | 18 | 18 | | | |
| | Reichenau, Kr. Zittau | 253 | 5 | 6 | 5 | 5 | 6 | 6 | 7 | 8 | 8 | 7 | 8 | 10 | 12 | 14 | 14 | 15 | 16 | 15 | 14 | 12 | 10 | 10 | 8 | 3 | 6 | 5 | 3 | Fl. | | | |
| | Oberstrahwalde | 362 | 22 | 23 | 25 | 25 | 28 | 29 | 31 | 33 | 33 | 32 | 33 | 37 | 39 | 44 | 46 | 49 | 51 | 51 | 50 | 50 | 50 | 47 | 45 | 40 | 40 | 40 | 39 | 41 | | | |
| | Tauchritz | 200 | 3 | 4 | 4 | 4 | 4 | 4 | 4 | 8 | 8 | 8 | 5 | 10 | 5 | 5 | 5 | 5 | 5 | 5 | 3 | 3 | 3 | 3 | 3 | 0 | 0 | 0 | 1 | 2 | | | |
| | Schönberg(Oberlausitz) | 215 | 12 | 13 | 14 | 14 | 14 | 14 | 15 | 17 | 17 | 17 | 18 | 19 | 19 | 21 | 21 | 23 | 25 | 25 | 25 | 25 | 24 | 23 | 23 | 20 | 22 | 22 | 22 | 22 | | | |
| | Lichtenberg, Kr. Görlitz | 230 | 27 | 29 | 29 | 29 | 29 | 29 | 30 | 30 | 30 | 30 | 32 | 40 | 40 | 45 | 46 | 46 | 50 | 50 | 50 | 50 | 49 | 49 | 39 | 39 | 40 | 40 | 40 | 35 | | | |
| | Muskau | 117 | 13 | 12 | 13 | 13 | 14 | 14 | 14 | 16 | 15 | 13 | 15 | 22 | 24 | 30 | 32 | 32 | 32 | 30 | 28 | 28 | 28 | 25 | 22 | 20 | 19 | 17 | 16 | 19 | | | |
| | Kanig | 65 | 9 | 9 | 10 | 10 | 8 | 8 | 8 | 10 | 10 | 10 | 12 | 15 | 18 | 20 | 23 | 23 | 24 | 22 | 20 | 20 | 20 | 18 | 16 | 16 | 15 | 15 | 15 | 15 | | | |
| O. | Ziebingen | 51 | 4 | 4 | 7 | 8 | 8 | 8 | 8 | 10 | 9 | 9 | 16 | 17 | 23 | 26 | 27 | 25 | 22 | 19 | 18 | 18 | 18 | 17 | 15 | 13 | 10 | 10 | 10 | 11 | | | |
| | Frankfurt/Oder (Flugh.) | 55 | 6 | 6 | 7 | 12 | 12 | 12 | 12 | 14 | 15 | 18 | 18 | 21 | 25 | 26 | 28 | 28 | 28 | 28 | 28 | 29 | 29 | 29 | 27 | 25 | 25 | 25 | 25 | 25 | | | |
| Warthe | Kirchlinden | 198 | 20 | 20 | 20 | 20 | 19 | 19 | 22 | 23 | 22 | 22 | 22 | 24 | 24 | 28 | 29 | 29 | 29 | 29 | 29 | 29 | 30 | 30 | 20 | 18 | 15 | 16 | 19 | 19 | | | |
| | Wierzebaum | 60 | 10 | 10 | 10 | 10 | 10 | 10 | 10 | 15 | 15 | 15 | 15 | 15 | 22 | 22 | 23 | 23 | 24 | 24 | 24 | 24 | 22 | 19 | 18 | 15 | 13 | 12 | 12 | 10 | | | |
| | Dobrin | 158 | 10 | 10 | 10 | 10 | 10 | 10 | 11 | 11 | 11 | 11 | 11 | 11 | 22 | 26 | 26 | 26 | 26 | 26 | 26 | 26 | 24 | 23 | 23 | 20 | 20 | 20 | 20 | 22 | | | |
| | Neustettin | 136 | 20 | 20 | 20 | 20 | 20 | 20 | 19 | 20 | 19 | 23 | 24 | 23 | 33 | 35 | 35 | 32 | 30 | 30 | 30 | 30 | 30 | 29 | 27 | 26 | 25 | 25 | 24 | 24 | | | |
| | Jastrow | 107 | 7 | 7 | 7 | 7 | 7 | 7 | 7 | 7 | 10 | 12 | 14 | 14 | 18 | 28 | 29 | 29 | 29 | 29 | 29 | 30 | 31 | 31 | 31 | 31 | 30 | 30 | 29 | 29 | | | |
| | Brotzen | 143 | 24 | 23 | 20 | 21 | 22 | 21 | 21 | 23 | 24 | 23 | 25 | 24 | 38 | 37 | 36 | 35 | 34 | 32 | 35 | 34 | 33 | 31 | 30 | 29 | 26 | 26 | 26 | 25 | | | |
| | Deutsch-Krone | 111 | 24 | 23 | 21 | 20 | 20 | 20 | 15 | 15 | 15 | 15 | 17 | 17 | 25 | 27 | 29 | 28 | 27 | 26 | 26 | 28 | 29 | 25 | 25 | 18 | 18 | 18 | 18 | 18 | | | |
| | Schneidemühl (Stadt) | 57 | 23 | 23 | 23 | 23 | 22 | 22 | 22 | 24 | 24 | 23 | 27 | 27 | 40 | 42 | 40 | 40 | 40 | 40 | 38 | 36 | 38 | 38 | 38 | 36 | 34 | 34 | 34 | 34 | | | |
| | Groß-Sabin | 145 | * | * | * | * | * | * | * | * | * | 9 | 10 | * | 20 | 23 | 23 | * | * | * | 23 | 23 | 24 | * | * | * | * | * | * | 20 | | | |
| | Krumpohl | 100 | 9 | 8 | 8 | 7 | 7 | 7 | 8 | 10 | 9 | 9 | 11 | 12 | 16 | 18 | 24 | 24 | 26 | 26 | 24 | 26 | 25 | 25 | 23 | 22 | 20 | 15 | 13 | 10 | | | |
| | Driesen | 31 | 8 | 8 | 8 | 8 | 8 | 8 | 8 | 9 | 9 | 9 | 11 | 12 | 15 | 15 | 14 | 11 | 12 | 10 | 12 | 14 | 15 | 13 | 10 | 9 | 8 | 8 | 8 | 9 | | | |
| | Friedeberg (Stadt) | 75 | 7 | 7 | 6 | 7 | 6 | 6 | 6 | 8 | 8 | 8 | 10 | 11 | 15 | 18 | 19 | 19 | 20 | 20 | 20 | 22 | 23 | 23 | 23 | 21 | 18 | 18 | 18 | 19 | | | |
| Warthe b. Mündung | Zielenzig | 70 | 12 | 11 | 12 | 13 | 12 | 13 | 13 | 13 | 13 | 13 | 19 | 21 | 31 | 36 | 37 | 36 | 33 | 31 | 30 | 28 | 27 | 25 | 24 | 21 | 20 | 17 | 16 | 16 | | | |
| | Kriescht | 19 | 7 | 7 | 8 | 12 | 12 | 12 | 11 | 12 | 12 | 11 | 15 | 15 | 20 | 21 | 22 | 22 | 22 | 22 | 20 | 20 | 19 | 18 | 16 | 14 | 10 | 10 | 10 | 10 | | | |
| | Berneuchen | 44 | 8 | 8 | 9 | 12 | 12 | 10 | 13 | 12 | 10 | 10 | 15 | 16 | 20 | 20 | 23 | 21 | 20 | 20 | 20 | 23 | 21 | 21 | 18 | 15 | 10 | 10 | 10 | 12 | | | |
| | Wriezen | 8 | 4 | 4 | 4 | 6 | 6 | 5 | 5 | 6 | 6 | 5 | 11 | 11 | 15 | 16 | 18 | 16 | 16 | 16 | 15 | 16 | 16 | 16 | 15 | 13 | 13 | 13 | 12 | 12 | | | |
| | Angermünde | 55 | 8 | 8 | 9 | 10 | 10 | 10 | 11 | 11 | 9 | 10 | 12 | 13 | 16 | 18 | 23 | 23 | 25 | 24 | 24 | 27 | 26 | 26 | 25 | 22 | 22 | 20 | 17 | 15 | | | |
| | Bahn | 50 | 3 | 3 | 4 | 8 | 9 | 9 | 9 | 9 | 9 | 10 | 14 | 14 | 18 | 20 | 20 | 20 | 20 | 20 | 20 | 20 | 20 | 20 | 20 | 18 | 18 | 16 | 16 | 16 | | | |
| | Stettin-Warsow | 100 | * | * | * | 6 | * | * | * | * | * | 4 | 2 | * | 8 | 1 | 1 | * | * | * | * | * | * | * | * | 1 | . | . | . | . | | | |
| | Zachan | 50 | 5 | 5 | 5 | 8 | 8 | 8 | 8 | 8 | 8 | 10 | 10 | 10 | 38 | 38 | 38 | 38 | 49 | 49 | 49 | 49 | 48 | 45 | 40 | 38 | 35 | 27 | 27 | 28 | | | |
| | Voßberg | 85 | 6 | 6 | 6 | 7 | 6 | 6 | 6 | 6 | 7 | 8 | 9 | 10 | 20 | 29 | 27 | 27 | 27 | 27 | 27 | 25 | 25 | 25 | 22 | 22 | 22 | 22 | 22 | 22 | | | |
| **Von der Oder bis zur Dänischen Grenze** | | | | | | | | | | | | | | | | | | | | | | | | | | | | | | | | | |
| Haff | Prenzlau (Flugh.) | 27 | 2 | 2 | 2 | 4 | 3 | 3 | 5 | 5 | 5 | 5 | 10 | 10 | 17 | 20 | 25 | 24 | 18 | 18 | 20 | 22 | 25 | 23 | 21 | 18 | 16 | 15 | 15 | 15 | | | |
| | Rothenklempenow | 14 | 6 | 6 | 7 | 9 | 9 | 9 | 9 | 9 | 9 | 10 | 11 | 11 | 13 | 13 | 13 | 15 | 15 | 15 | 15 | 20 | 20 | 20 | 20 | 20 | 20 | 18 | 18 | 20 | | | |

### Wassergehalt um 7 Uhr

oben: Ausgestochene Schneehöhe in cm
unten: Gesamtwassergehalt in mm

| | 2. | 5. | 9. | 12. | 16. | 19. | 23. | 26. |
|---|---|---|---|---|---|---|---|---|
| Reichenau | 4 | 5 | 7 | 9 | 9 | 8 | 8 | 4 |
| | 5.1 | 7.4 | 12.4 | 13.2 | 14.1 | 13.1 | 18.3 | 10.0 |
| Wierzebaum | | | 8. | 11. | | 20. | 22. | |
| | 10 | 10 | 11 | 15 | 17 | 18 | 17 | 13 |
| | 9.8 | 9.9 | 11.0 | 23.9 | 24.3 | 25.4 | 30.6 | 25.8 |
| Neustettin | 20 | 20 | 19 | 23 | 32 | 30 | 27 | 25 |
| | 34.3 | 37.4 | 37.5 | 42.0 | 56.5 | 58.4 | 57.5 | 52.7 |

## 1942 Februar — Tägliche Schneehöhen in Zentimetern, gemessen um 7 Uhr morgens

| Flußgebiet | Ort | Seehöhe m | 1 | 2 | 3 | 4 | 5 | 6 | 7 | 8 | 9 | 10 | 11 | 12 | 13 | 14 | 15 | 16 | 17 | 18 | 19 | 20 | 21 | 22 | 23 | 24 | 25 | 26 | 27 | 28 | 29 | 30 | 31 |
|---|---|---|---|---|---|---|---|---|---|---|---|---|---|---|---|---|---|---|---|---|---|---|---|---|---|---|---|---|---|---|---|---|---|
| Peene | Neubrandenburg | 70 | 6 | 6 | 7 | 8 | 8 | 8 | 8 | 8 | 8 | 8 | 11 | 13 | 15 | 16 | 17 | 16 | 15 | 15 | 16 | 18 | 18 | 16 | 12 | 10 | 10 | 9 | 8 | 8 | | | |
| | Tribsees | 5 | 11 | 12 | 12 | 12 | 12 | 12 | 13 | 13 | 12 | 12 | 14 | 15 | 17 | 20 | 22 | 22 | 22 | 20 | 21 | 22 | 22 | 21 | 20 | 20 | 20 | 20 | 20 | 20 | | | |
| | Gützkow | 18 | 6 | 6 | 6 | 7 | 7 | 7 | 9 | 9 | 9 | 9 | 9 | 9 | 15 | 15 | 17 | 17 | 17 | 17 | 19 | 19 | 20 | 20 | 19 | 18 | 18 | 16 | 15 | 15 | | | |
| Ostsee | Groß-Zicker | 3 | 10 | 10 | 10 | 15 | 15 | 15 | 21 | 21 | 21 | 21 | 21 | 21 | 35 | 35 | 36 | 33 | 34 | 34 | 34 | 34 | 34 | 34 | 31 | 31 | 31 | 31 | 31 | 31 | | | |
| | Zingst | 1 | 16 | 16 | 15 | 15 | 14 | 12 | 12 | 12 | 10 | 10 | 12 | 16 | 24 | 25 | 26 | 25 | 24 | 24 | 23 | 23 | 24 | 24 | 24 | 24 | 23 | 23 | 23 | 24 | | | |
| Warnow | Groß-Niendorf | 65 | 9 | 9 | 9 | 9 | 9 | 9 | 9 | 9 | 9 | 15 | 15 | 15 | 15 | 15 | 15 | 15 | 15 | 15 | 15 | 15 | 15 | 15 | 15 | 15 | 15 | 15 | 15 | 15 | | | |
| | Güstrow (Flugh.) | 12 | 5 | 5 | 5 | 5 | 5 | 5 | 6 | 6 | 5 | 5 | 7 | 8 | 11 | 13 | 16 | 16 | 16 | 16 | 16 | 17 | 17 | 17 | 16 | 15 | 15 | 15 | 14 | 14 | | | |
| Ostsee | Warnemünde | 1 | 20 | 21 | 21 | 22 | 23 | 23 | 23 | 23 | 23 | 23 | 21 | 22 | 25 | 31 | 30 | 30 | 28 | 27 | 27 | 26 | 25 | 25 | 22 | 20 | 19 | 18 | 18 | 17 | | | |
| | Ratzeburg | 11 | 8 | 9 | 10 | 10 | 9 | 8 | 8 | 9 | 7 | 7 | 6 | 7 | 14 | 11 | 12 | 12 | 12 | 12 | 12 | 13 | 13 | 11 | 10 | 9 | 8 | 8 | 7 | 5 | | | |
| | Großenbrode | 8 | 10 | 11 | 11 | 11 | 11 | 11 | 11 | 11 | 11 | 11 | 11 | 12 | 15 | 16 | 15 | 15 | 15 | 15 | 15 | 15 | 15 | 15 | 15 | 14 | 14 | 14 | 14 | 12 | | | |
| | Neukirchen | 40 | 14 | 14 | 14 | 14 | 15 | 15 | 15 | 15 | 15 | 15 | 16 | 20 | 27 | 28 | 29 | 29 | 29 | 29 | 29 | 29 | 29 | 29 | 29 | 29 | 29 | 29 | 27 | ⊠ | | | |
| | Schleswig (Stadtfeld) | 20 | 8 | 8 | 9 | 9 | 9 | 9 | 9 | 9 | 8 | 7 | 8 | 15 | 18 | 20 | 20 | 20 | 20 | 20 | 20 | 20 | 20 | 20 | 20 | 20 | 20 | 20 | 20 | 20 | | | |
| | Glücksburg (Ostsee) | 40 | 8 | 9 | 9 | 8 | 9 | 8 | 7 | 6 | 6 | 11 | 10 | 16 | 16 | 15 | 15 | 15 | 15 | 15 | 15 | 15 | 15 | 15 | 14 | 14 | 14 | 14 | 14 | 14 | | | |
| **Von der dänischen Grenze bis zur Elbe** | | | | | | | | | | | | | | | | | | | | | | | | | | | | | | | | | |
| Nordsee | Westre | 15 | 6 | ⊠ | ⊠ | ⊠ | ⊠ | ⊠ | ⊠ | ⊠ | 9 | 10 | 12 | 15 | 20 | 20 | 20 | 20 | 20 | 20 | 20 | 20 | 20 | 20 | 20 | 20 | 20 | 20 | 20 | 20 | | | |
| | Westerland | 6 | 5 | 8 | 8 | 5 | 6 | 6 | 8 | 8 | 8 | 9 | 9 | 12 | 10 | 10 | 10 | 10 | 10 | 8 | 7 | 7 | 7 | 7 | 6 | 5 | 4 | 4 | 4 | 4 | | | |
| | Westerhever | 1 | 7 | 8 | 7 | 7 | 10 | 10 | 10 | 9 | 9 | 7 | 10 | 11 | 7 | 6 | 5 | 5 | 4 | 3 | 2 | 2 | 2 | 2 | 1 | 1 | 1 | 1 | Fl. | Fl. | | | |
| | Gettorf | 30 | 16 | 18 | 19 | 19 | 20 | 20 | 20 | 20 | 20 | 20 | 22 | 30 | 35 | 35 | 35 | 35 | 35 | 30 | 30 | 30 | 30 | 30 | 30 | 30 | 30 | 30 | 30 | 30 | | | |
| | Albersdorf | 45 | 13 | 14 | 14 | 16 | 17 | 17 | 18 | 18 | 18 | 18 | 20 | 24 | 35 | 35 | 35 | 35 | 35 | 35 | 35 | 35 | 35 | 35 | 33 | 33 | 33 | 33 | 33 | 33 | | | |
| **Elbe** | | | | | | | | | | | | | | | | | | | | | | | | | | | | | | | | | |
| Quelle b. Eger | Albendorf | 475 | 19 | 20 | 19 | 19 | 18 | 18 | 19 | 19 | 19 | 18 | 18 | 20 | 21 | 27 | 26 | 27 | 27 | 25 | 24 | 24 | 23 | 22 | 22 | 20 | 21 | 23 | 23 | 20 | | | |
| | Kudowa, Bad | 388 | 30 | 28 | 28 | 26 | 23 | 20 | 23 | 25 | 23 | 21 | 21 | 21 | 21 | 35 | 37 | 39 | 40 | 40 | 38 | 35 | 28 | 26 | 24 | 22 | 24 | 25 | 25 | 25 | | | |
| | Karlsthal | 828 | 120 | 120 | 120 | 120 | 120 | 115 | 116 | 116 | 114 | 112 | 113 | 118 | 125 | 140 | 142 | 142 | 140 | 140 | 140 | 135 | 135 | 135 | 130 | 130 | 133 | 133 | 134 | 135 | | | |
| | Hoffnungsthal | 630 | 93 | 91 | 89 | 87 | 87 | 87 | 87 | 87 | 86 | 85 | 84 | 98 | 102 | 120 | 120 | 113 | 115 | 112 | 112 | 110 | 108 | 106 | 104 | 103 | 105 | 101 | 101 | 100 | | | |
| | Philippsreut | 924 | 165 | 163 | 160 | 155 | 153 | 150 | 157 | 152 | 148 | 145 | 140 | 146 | 146 | 162 | 167 | 170 | 185 | 188 | 185 | 182 | 180 | 175 | 168 | 159 | 155 | 154 | 152 | ⊠ | | | |
| | Bischofsreut | 1000 | 132 | 130 | 132 | 135 | 135 | 132 | 137 | 135 | 133 | 130 | 134 | 138 | 138 | 157 | 163 | 167 | 170 | 177 | 170 | 169 | 159 | 153 | 150 | 147 | 145 | 142 | 140 | 130 | | | |
| | Mähring | 643 | Tabelle nicht mehr vorhanden | | | | | | | | | | | | | | | | | | | | | | | | | | | | | | |
| Eger | Wunsiedel | 538 | 46 | 47 | 45 | 45 | 45 | 44 | 44 | 44 | 43 | 42 | 46 | 47 | 49 | 60 | 68 | 64 | 60 | 58 | 56 | 56 | 54 | 53 | 53 | 52 | 51 | 50 | 50 | 48 | | | |
| | Kösseinehaus | 940 | 70 | 70 | 70 | 70 | 72 | 71 | 71 | 71 | 71 | 71 | 83 | 85 | 90 | 93 | 95 | 98 | 100 | 98 | 98 | 97 | 97 | 97 | 97 | 97 | 97 | 96 | 96 | 95 | | | |
| | Pechbrunn | 546 | 45 | 44 | 44 | 42 | 42 | 42 | 42 | 42 | 41 | 41 | 45 | 48 | 49 | 55 | 60 | 60 | 60 | 60 | 58 | 58 | 57 | 60 | 59 | 58 | 57 | 56 | 54 | 52 | | | |
| | Aschberg | 910 | 102 | 103 | 105 | 105 | 104 | 105 | 105 | 106 | 104 | 104 | 115 | 121 | 122 | 130 | 138 | 145 | 151 | 147 | 142 | 140 | 137 | 136 | 132 | 125 | 122 | 117 | 114 | 110 | | | |
| Elbe | Schandau, Bad | 123 | 12 | 12 | 15 | 15 | 15 | 15 | 16 | 17 | 17 | 16 | 20 | 25 | 23 | 23 | 24 | 26 | 27 | 27 | 27 | 26 | 26 | 26 | 25 | 23 | 23 | 23 | 23 | 24 | | | |
| | Pirna | 121 | 11 | 11 | 13 | 13 | 13 | 13 | 13 | 16 | 16 | 16 | 17 | 18 | 13 | 12 | 16 | 20 | 25 | 24 | 23 | 23 | 20 | 20 | 18 | 15 | 15 | 15 | 15 | 15 | | | |
| Gottleuba | Oelsen | 552 | 30 | 30 | 32 | 33 | 33 | 33 | 35 | 35 | 35 | 35 | 35 | 35 | 35 | 36 | 38 | 40 | 42 | 42 | 42 | 42 | 42 | 40 | 40 | 40 | 42 | 42 | 42 | 43 | | | |
| | Gottleuba | 380 | 26 | 27 | 27 | 30 | 32 | 35 | 38 | 38 | 38 | 38 | 38 | 38 | 40 | 41 | 41 | 42 | 44 | 44 | 44 | 45 | 40 | 40 | 40 | 40 | 40 | 40 | 40 | 40 | | | |
| Elbe | Bischofswerda | 284 | 19 | 19 | 20 | 20 | 20 | 20 | 21 | 21 | 21 | 21 | 24 | 28 | 30 | 34 | 37 | 38 | 38 | 38 | 37 | 37 | 37 | 30 | 30 | 29 | 29 | 29 | 29 | 29 | | | |
| | Stolpen | 255 | 21 | 20 | 21 | 20 | 18 | 21 | 22 | 22 | 21 | 20 | 24 | 27 | 27 | 29 | 30 | 30 | 31 | 31 | 31 | 31 | 30 | 30 | 29 | 26 | 24 | 24 | 24 | 25 | | | |
| | Geising | 592 | 65 | 65 | 64 | 62 | 61 | 60 | 58 | 57 | 57 | 56 | 56 | 58 | 59 | 58 | 63 | 78 | 86 | 84 | 83 | 82 | 82 | 81 | 80 | 79 | 78 | 77 | 75 | 74 | | | |
| Weißeritz | Kipsdorf | 544 | 45 | 45 | 50 | 50 | 50 | 50 | 50 | 50 | 50 | 50 | 50 | 75 | 80 | 90 | 100 | 100 | 125 | 125 | 120 | 125 | 100 | 90 | 90 | 80 | 80 | 80 | 80 | 80 | | | |
| | Karsdorf | 325 | 16 | 16 | 17 | 17 | 17 | 16 | 17 | 19 | 18 | 17 | 20 | 22 | 22 | 25 | 28 | 34 | 38 | 37 | 36 | 37 | 35 | 34 | 32 | 30 | 30 | 30 | 30 | 29 | | | |
| | Klingenberg-Talsperre | 394 | 26 | 28 | 29 | 29 | 31 | 31 | 31 | 32 | 30 | 28 | 34 | 38 | 35 | 41 | 49 | 56 | 64 | 61 | 56 | 58 | 52 | 51 | 51 | 45 | 44 | 44 | 44 | 43 | | | |
| Elbe | Dresden-Klotzsche | 229 | 18 | 18 | 19 | 20 | 20 | 22 | 23 | 25 | 24 | 22 | 27 | 30 | 25 | 20 | 22 | 30 | 35 | 30 | 30 | 28 | 28 | 26 | 23 | 16 | 16 | 16 | 16 | 16 | | | |
| | Radebeul-West | 127 | 18 | 18 | 20 | 21 | 21 | 22 | 22 | 23 | 21 | 18 | 18 | 20 | 24 | 27 | 33 | 36 | 38 | 36 | 37 | 38 | 37 | 35 | 32 | 28 | 25 | 23 | 22 | 20 | | | |
| | Tanneberg | 250 | 19 | 20 | 20 | 20 | 20 | 20 | 20 | 21 | 20 | 18 | 21 | 24 | 27 | 31 | 37 | 37 | 41 | 40 | 39 | 39 | 38 | 37 | 31 | 30 | 30 | 29 | 28 | 26 | | | |
| | Riesa-Gröba | 98 | 6 | 6 | 7 | 7 | 6 | 6 | 6 | 7 | 7 | 9 | 12 | 17 | 25 | 28 | 33 | 35 | 36 | 34 | 33 | 33 | 29 | 25 | 19 | 15 | 14 | 13 | 13 | 11 | | | |

## Wassergehalt um 7 Uhr

oben: Ausgestochene Schneehöhe in cm
unten: Gesamtwassergehalt in mm

| 2. | 5. | 9. | 12. | 16. | 19. | 23. | 26. |
|---|---|---|---|---|---|---|---|

## Tägliche Schneehöhen in Zentimetern, gemessen um 7 Uhr morgens

| Flußgebiet | Ort | See-höhe m | 1 | 2 | 3 | 4 | 5 | 6 | 7 | 8 | 9 | 10 | 11 | 12 | 13 | 14 | 15 | 16 | 17 | 18 | 19 | 20 | 21 | 22 | 23 | 24 | 25 | 26 | 27 | 28 | 29 | 30 | 31 |
|---|---|---|---|---|---|---|---|---|---|---|---|---|---|---|---|---|---|---|---|---|---|---|---|---|---|---|---|---|---|---|---|---|---|
| Elbe | Belgern | 100 | 20 | 20 | 22 | 23 | 23 | 25 | 25 | 25 | 25 | 25 | 30 | 30 | 35 | 35 | 36 | 37 | 37 | 37 | 37 | 37 | 35 | 35 | 30 | 25 | 25 | 25 | 25 | 25 | | | |
| Schwarze Elster | Pulsnitz | 300 | 9 | 10 | 10 | 9 | 9 | 10 | 11 | 12 | 10 | 9 | 13 | 15 | 17 | 11 | 18 | 20 | 20 | 19 | 18 | 18 | 18 | 16 | 13 | 11 | 9 | 8 | 6 | 4 | | | |
| | Kroppen | 101 | 20 | 20 | 18 | 18 | 16 | 17 | 18 | 18 | 17 | 17 | 18 | 18 | 18 | 20 | 20 | 20 | 20 | 20 | 20 | 20 | 20 | 20 | 18 | 18 | 18 | 18 | 18 | 19 | | | |
| | Doberlug | 96 | 5 | 4 | 5 | 6 | 6 | 7 | 7 | 7 | 6 | 5 | 14 | 16 | ⊠ | ⊠ | ⊠ | ⊠ | ⊠ | ⊠ | ⊠ | ⊠ | ⊠ | ⊠ | ⊠ | ⊠ | ⊠ | ⊠ | ⊠ | ⊠ | | | |
| E. | Zahna | 92 | 14 | 14 | 15 | 14 | 14 | 13 | 13 | 13 | 12 | 11 | 20 | 21 | 23 | 24 | 30 | 34 | 34 | 34 | 33 | 33 | 30 | 28 | 24 | 20 | 19 | 18 | 17 | 16 | | | |
| Zwickauer Mulde | Muldenberg-Talsperre | 707 | 52 | 52 | 53 | 53 | 52 | 52 | 52 | 52 | 52 | 52 | 64 | 78 | 78 | 82 | 87 | 100 | 100 | 98 | 97 | 96 | 96 | 96 | 92 | 85 | 81 | 80 | 78 | 75 | | | |
| | Carlsfeld | 824 | 76 | 78 | 79 | 78 | 78 | 78 | 78 | 78 | 77 | 77 | 85 | 91 | 95 | 114 | 121 | 130 | 140 | 140 | 138 | 138 | 137 | 134 | 132 | 120 | 114 | 113 | 112 | 108 | | | |
| | Eibenstock | 643 | 55 | 55 | 55 | 55 | 55 | 55 | 55 | 54 | 54 | 55 | 65 | 60 | 70 | 75 | 85 | 95 | 98 | 95 | 92 | 90 | 87 | 82 | 75 | 75 | 72 | 72 | 72 | 70 | | | |
| | Aue | 355 | 11 | 13 | 13 | 13 | 12 | 12 | 13 | 13 | 12 | 12 | 18 | 21 | 20 | 28 | 36 | 45 | 44 | 42 | 42 | 43 | 43 | 41 | 35 | 29 | 29 | 27 | 25 | 21 | | | |
| | Johanngeorgenstadt | 750 | 63 | 64 | 65 | 63 | 62 | 62 | 63 | 62 | 62 | 62 | 68 | 80 | 86 | 95 | 102 | 110 | 94 | 92 | 88 | 88 | 85 | 82 | 80 | 76 | 75 | 74 | 73 | 71 | | | |
| | Rittersgrün | 680 | 75 | 75 | 75 | 75 | 75 | 75 | 75 | 75 | 75 | 75 | 80 | 95 | 100 | 120 | 140 | 160 | 170 | 170 | 165 | 165 | 150 | 130 | 120 | 110 | 110 | 110 | 110 | 110 | | | |
| | Schwarzenberg (Erzgeb.) | 518 | 21 | 20 | 20 | 19 | 20 | 22 | 22 | 22 | 21 | 20 | 24 | 26 | 26 | 32 | 43 | 57 | 70 | 70 | 70 | 65 | 65 | 65 | 52 | 42 | 35 | 32 | 30 | 30 | | | |
| | Zwickau (Flugh.) | 305 | 12 | 12 | 10 | 10 | 11 | 12 | 12 | 13 | 11 | 8 | 11 | 13 | 14 | 18 | 27 | 31 | 38 | 37 | 36 | 38 | 37 | 35 | 28 | 24 | 22 | 20 | 18 | 17 | | | |
| | Glauchau | 255 | 6 | 8 | 10 | 10 | 10 | 12 | 12 | 12 | 12 | 11 | 8 | 25 | 19 | 28 | 34 | 39 | 42 | 39 | 38 | 38 | 37 | 37 | 32 | 27 | 27 | 27 | 21 | 19 | | | |
| | Penig | 204 | 14 | 15 | 15 | 15 | 15 | 17 | 16 | 16 | 16 | 14 | 22 | 25 | 20 | 25 | 36 | 38 | 38 | 35 | 35 | 37 | 37 | 32 | 28 | 25 | 25 | 25 | 25 | 25 | | | |
| | Stollberg (Erzgebirge) | 420 | 27 | 29 | 30 | 30 | 30 | 30 | 30 | 30 | 30 | 30 | 36 | 43 | 44 | 50 | 60 | 65 | 74 | 70 | 68 | 60 | 50 | 45 | 43 | 42 | 40 | 38 | 38 | 32 | | | |
| | Chemnitz (Städt. Marstall) | 293 | 15 | 16 | 17 | 18 | 18 | 18 | 19 | 19 | 18 | 18 | 25 | 28 | 26 | 33 | 40 | 47 | 50 | 47 | 43 | 46 | 43 | 40 | 39 | 35 | 33 | 33 | 32 | 32 | | | |
| Freiberger Mulde | Rechenberg-Bienenmühle | 570 | 47 | 48 | 45 | 45 | 45 | 45 | 46 | 46 | 46 | 46 | 45 | 58 | 57 | 65 | 70 | 80 | 85 | 80 | 80 | 80 | 80 | 75 | 73 | 71 | 67 | 67 | 65 | 64 | 64 | | |
| | Großhartmannsdorf | 491 | 26 | 27 | 28 | 29 | 31 | 32 | 33 | 35 | 30 | 28 | 38 | 46 | ⊠ | ⊠ | ⊠ | ⊠ | ⊠ | ⊠ | ⊠ | 93 | 93 | 80 | 75 | 70 | 70 | 70 | 70 | 70 | | | |
| | Roßwein | 201 | 8 | 10 | 13 | 14 | 12 | 13 | 13 | 15 | 15 | 14 | 20 | 21 | 27 | 35 | 42 | 48 | 45 | 45 | 45 | 47 | 46 | 30 | 26 | 20 | 20 | 20 | 20 | 20 | | | |
| | Fichtelberg (Erzgeb.) | 1213 | 162 | 162 | 162 | 162 | 162 | 164 | 164 | 164 | 164 | 164 | 164 | 174 | 180 | 192 | 200 | 210 | 230 | 230 | 230 | 228 | 230 | 230 | 225 | 215 | 215 | 215 | 215 | 212 | | | |
| | Cranzahl | 640 | 47 | 47 | 48 | 47 | 47 | 47 | 47 | 47 | 47 | 46 | 50 | 60 | 63 | 70 | 80 | 90 | 95 | 82 | 78 | 78 | 74 | 72 | 70 | 65 | 63 | 62 | 62 | 60 | | | |
| | Jöhstadt | 789 | 65 | 68 | 70 | 70 | 70 | 70 | 72 | 72 | 72 | 72 | 75 | 80 | 80 | 100 | 120 | 125 | 130 | 130 | 130 | 132 | 132 | 132 | 130 | 130 | 130 | 125 | 125 | 120 | | | |
| | Reitzenhain | 770 | 62 | 64 | 65 | 65 | 67 | 67 | 68 | 68 | 68 | 67 | 71 | 76 | 75 | 95 | 105 | 117 | 125 | 123 | 120 | 116 | 114 | 112 | 109 | 104 | 98 | 95 | 94 | 93 | | | |
| | Thum | 520 | 52 | 53 | 55 | 57 | 58 | 58 | 58 | 58 | 53 | 52 | 60 | 63 | 65 | 76 | 88 | 95 | 105 | 100 | 97 | 97 | 90 | 90 | 87 | 84 | 80 | 80 | 75 | 73 | | | |
| | Deutscheinsiedel | 726 | 59 | 60 | 60 | 60 | 58 | 58 | 58 | 58 | 57 | 57 | 60 | 64 | 70 | 74 | 76 | 84 | 84 | 83 | 83 | 84 | 84 | 80 | 74 | 74 | 74 | 73 | 73 | 73 | | | |
| | Kriegwald | 745 | 62 | 63 | 68 | 68 | 71 | 73 | 74 | 76 | 73 | 73 | 81 | 92 | 95 | 129 | 135 | 143 | 149 | 144 | 136 | 137 | 137 | 139 | 133 | 133 | 134 | 129 | 128 | 124 | | | |
| | Dörnthal | 560 | 65 | 65 | 65 | 65 | 70 | 73 | 73 | 75 | 75 | 75 | 80 | 90 | 100 | 100 | 100 | 120 | 120 | 120 | 120 | 130 | 130 | 130 | 130 | 130 | 130 | 130 | 130 | 130 | | | |
| | Lengefeld (Erzgebirge) | 606 | 37 | 37 | 38 | 38 | 38 | 39 | 40 | 40 | 38 | 36 | 44 | 52 | 47 | 62 | 74 | 75 | 80 | 75 | 72 | 75 | 70 | 67 | 64 | 61 | 60 | 57 | 55 | 55 | | | |
| | Flöha | 272 | 10 | 12 | 12 | 13 | 13 | 14 | 14 | 13 | 13 | 12 | 25 | 30 | 40 | 42 | 45 | 45 | 40 | 32 | 32 | 30 | 30 | 30 | 30 | 30 | 30 | 30 | 30 | 27 | | | |
| | Fischendorf | 150 | 17 | 18 | 19 | 19 | 19 | 18 | 17 | 17 | 16 | 16 | 21 | 22 | 23 | 25 | 30 | 30 | 37 | 37 | 37 | 37 | 36 | 35 | 33 | 31 | 30 | 28 | 26 | 24 | | | |
| Ver. M. | Tornau, Kr. Bitterfeld | 115 | 15 | 15 | 15 | 15 | 15 | 15 | 16 | 16 | 16 | 16 | 20 | 22 | 25 | 29 | 34 | 38 | 40 | 40 | 35 | 30 | 30 | 30 | 29 | 29 | 29 | 29 | 27 | 25 | | | |
| Saale | Waldstein | 879 | 75 | 75 | 75 | 75 | 75 | 75 | 75 | 75 | 75 | 75 | 75 | 75 | 75 | 80 | 90 | 90 | 80 | 80 | 80 | 80 | 80 | 80 | 80 | 80 | 80 | 80 | 80 | 80 | | | |
| | Münchberg | 565 | 50 | 50 | 50 | 48 | 50 | 50 | 50 | 50 | 50 | 50 | 49 | 53 | 53 | 55 | 58 | 61 | 62 | 63 | 62 | 61 | 61 | 60 | 57 | 55 | 53 | 51 | 50 | 50 | | | |
| | Schönwald | 690 | 45 | 44 | 44 | 43 | 41 | 40 | 40 | 40 | 40 | 40 | 40 | 44 | 42 | 42 | 58 | 57 | 54 | 50 | 50 | 50 | 50 | 48 | 47 | 46 | 45 | 45 | 44 | 44 | | | |
| | Heinersberg | 570 | 37 | 37 | 39 | 39 | 39 | 40 | 40 | 40 | 40 | 40 | 40 | 41 | 41 | 46 | 52 | 52 | 54 | 54 | 54 | 54 | 54 | 54 | 54 | 48 | 40 | 38 | 32 | 32 | | | |
| | Hof (Stadt) | 471 | 32 | 31 | 31 | 32 | 32 | 32 | 31 | 31 | 31 | 30 | 28 | 28 | 28 | 32 | 44 | 46 | 48 | 44 | 43 | 41 | 40 | 37 | 37 | 37 | 37 | 37 | 36 | 36 | | | |
| | Gefell | 563 | 24 | 25 | 25 | 25 | 25 | 25 | 25 | 25 | 25 | 25 | 25 | 26 | 26 | 26 | 27 | 28 | 29 | 29 | 29 | 29 | 29 | 29 | 29 | 29 | 29 | 29 | 29 | 29 | | | |
| | Blankenberg, Kr. Zie- | 498 | 38 | 38 | 39 | 38 | 38 | 38 | 39 | 39 | 39 | 39 | 40 | 41 | 42 | 45 | 50 | 52 | 55 | 55 | 54 | 53 | 53 | 53 | 52 | 50 | 50 | 50 | 50 | 50 | | | |
| | Schleiz . . . [genrück | 430 | 25 | 28 | 28 | 25 | 25 | 25 | 25 | 25 | 25 | 25 | 25 | 25 | 25 | 28 | 40 | 50 | 50 | 50 | 50 | 50 | 50 | 50 | 48 | 45 | 45 | 45 | 45 | 40 | | | |
| | Ziegenrück | 330 | 17 | 17 | 17 | 17 | 16 | 17 | 17 | 17 | 17 | 16 | 20 | 19 | 18 | 22 | 36 | 50 | 51 | 45 | 42 | 41 | 39 | 36 | 33 | 30 | 29 | 29 | 29 | 29 | | | |
| | Schmiedefeld, Kr. Saalfeld | 776 | 25 | 24 | 25 | 25 | 25 | 25 | 25 | 24 | 23 | 23 | 30 | 35 | 40 | 46 | 54 | 59 | 65 | 65 | 65 | 63 | 60 | 58 | 52 | 40 | 40 | 40 | 40 | 36 | | | |
| | Ruppersdorf | 550 | 32 | 32 | 32 | 31 | 30 | 30 | 30 | 30 | 29 | 29 | 30 | 32 | 32 | 36 | 52 | 74 | 90 | 90 | 90 | 88 | 82 | 74 | 60 | 51 | 48 | 48 | 47 | 47 | | | |
| | Lehesten | 640 | 52 | 51 | 52 | 51 | 52 | 52 | 52 | 51 | 51 | 50 | 51 | 51 | 54 | 60 | 73 | 80 | 86 | 86 | 86 | 88 | 86 | 84 | 80 | 72 | 70 | 69 | 68 | 67 | | | |
| | Goßwitz | 406 | 15 | 15 | 15 | 15 | 15 | 16 | 16 | 17 | 17 | 17 | 16 | 16 | 16 | 16 | 25 | 31 | 40 | 40 | 40 | 40 | 40 | 38 | 35 | 30 | 30 | 30 | 30 | 30 | | | |
| | Großbreitenbach | 660 | 25 | 25 | 25 | 26 | 26 | 26 | 26 | 26 | 26 | 26 | 28 | 30 | 30 | 35 | 38 | 42 | 50 | 52 | 52 | 52 | 52 | 52 | 52 | 50 | 50 | 50 | 50 | 48 | | | |
| | Oberweißbach | 632 | 36 | 36 | 36 | 36 | 36 | 38 | 39 | 40 | 40 | 40 | 39 | 38 | 44 | 47 | 65 | 65 | 75 | 75 | 72 | 66 | 63 | 63 | 63 | 61 | 59 | 57 | 55 | 52 | | | |
| | Rudolstadt | 190 | 11 | 11 | 11 | 11 | 9 | 10 | 10 | 10 | 10 | 8 | 10 | 12 | 6 | 6 | 23 | 27 | 30 | 30 | 30 | 26 | 26 | 26 | 18 | 10 | 10 | 10 | 10 | 10 | | | |

## Wassergehalt um 7 Uhr

oben: Ausgestochene Schneehöhe in cm
unten: Gesamtwassergehalt in mm

| | 2. | 5. | 9. | 12. | 16. | 19. | 23. | 26. |
|---|---|---|---|---|---|---|---|---|
| Schwarzenberg (Erzgeb.) | | | 8. | 11. | 17. | 20. | 24. | 28. |
| | 15 | 16 | 13 | 30 | 21 | 22 | 22 | 27 |
| | 31.8 | 35.5 | 23.6 | 35.5 | 20.9 | 16.8 | 34.9 | 57.2 |
| Fichtelberg | | | | | | | | |
| | 55 | 60 | 40 | | 60 | 63 | 63 | 63 |
| | 157.8 | 253.8 | 165.5 | | 50.3 | 146.2 | 178.2 | 165.7 |
| Reitzenhain | | | | | | | | |
| | 60 | 52 | 54 | 57 | 60 | 60 | 60 | 60 |
| | 142.3 | 134.6 | 138.3 | 142.7 | 114.3 | 104.9 | 92.7 | 118.2 |
| Deutscheinsiedel | | | | | | | | |
| | 60 | 58 | 57 | 64 | 84 | 83 | 74 | 73 |
| | 140.0 | 136.3 | 136.1 | 128.2 | 183.9 | 193.6 | 178.7 | 214.8 |
| Dörnthal | | | | | | | | |
| | 55 | 40 | 35 | 20 | 55 | 50 | 60 | 50 |
| | 114.4 | 37.7 | 86.4 | 20.5 | 84.3 | 103.7 | 134.2 | 107.6 |
| Waldstein | | | | | | | | |
| | 1. | 6. | 8. | 13. | 15. | 20. | 22. | |
| | 18 | 18 | 18 | 18 | 18 | 34 | 25 | |
| | 21.1 | 19.5 | 26.0 | 21.5 | 21.2 | 46.0 | 38.0 | |
| Schönwald | | | | | | | | |
| | 45 | 44 | 40 | 44 | 53 | 50 | 49 | 47 |
| | 73.3 | 76.0 | 75.2 | 82.1 | 74.9 | 94.3 | 93.0 | 104.5 |
| Hof (Stadt) | | | | | | | | |
| | 32 | 32 | 30 | 30 | 46 | 41 | 37 | 36 |
| | 57.3 | 58.1 | 58.7 | 61.5 | 78.5 | 83.3 | 83.4 | 83.5 |
| Blankenberg | | | | | | | | |
| | 16 | 19 | 20 | 15 | 18 | 22 | 23 | 19 |
| | 22.8 | 34.4 | 35.8 | 27.6 | 47.7 | 44.5 | 53.7 | 47.5 |

## 1942 Februar — Tägliche Schneehöhen in Zentimetern, gemessen um 7 Uhr morgens

| Flußgebiet | Ort | Seehöhe m | 1 | 2 | 3 | 4 | 5 | 6 | 7 | 8 | 9 | 10 | 11 | 12 | 13 | 14 | 15 | 16 | 17 | 18 | 19 | 20 | 21 | 22 | 23 | 24 | 25 | 26 | 27 | 28 | 29 | 30 | 31 |
|---|---|---|---|---|---|---|---|---|---|---|---|---|---|---|---|---|---|---|---|---|---|---|---|---|---|---|---|---|---|---|---|---|---|
| Saale | Hummelshain | 310 | 20 | 20 | 20 | 20 | 20 | 20 | 20 | 20 | 20 | 20 | 22 | 22 | 20 | 21 | 35 | 40 | 47 | 45 | 41 | 41 | 39 | 35 | 35 | 33 | 32 | 31 | 31 | 31 | | | |
| | Karlsdorf | 260 | 18 | 18 | 18 | 18 | 18 | 20 | 20 | 21 | 20 | 17 | 20 | 21 | 21 | 26 | 36 | 43 | 50 | 46 | 44 | 44 | 40 | 37 | 33 | 30 | 29 | 28 | 28 | 28 | | | |
| | Jena | 155 | 11 | 11 | 11 | 11 | 10 | 10 | 11 | 9 | 9 | 9 | 11 | 10 | 10 | 14 | 20 | 30 | 36 | 31 | 28 | 29 | 25 | 24 | 23 | 16 | 15 | 14 | 14 | 13 | | | |
| | Ilmenau | 500 | 34 | 35 | 33 | 33 | 34 | 35 | 35 | 35 | 33 | 30 | 36 | 34 | 55 | 50 | 65 | 69 | 80 | 75 | 75 | 75 | 65 | 60 | 60 | 55 | 50 | 50 | 50 | 46 | | | |
| | Tannroda | 285 | 12 | 11 | 11 | 11 | 11 | 11 | 10 | 8 | 7 | 7 | 11 | 10 | 17 | 25 | 28 | 43 | 42 | 39 | 39 | 37 | 35 | 35 | 32 | 32 | 30 | 30 | 30 | 25 | | | |
| Saale, Unstrut | Eigenrieden | 489 | 37 | 37 | 37 | 37 | 37 | 37 | 38 | 38 | 37 | 37 | 38 | 40 | 40 | 50 | 55 | 55 | 58 | 58 | 58 | 58 | 58 | 55 | 53 | 48 | 48 | 48 | 48 | 48 | | | |
| | Langensalza | 189 | 18 | 18 | 18 | 18 | 18 | 18 | 18 | 18 | 18 | 16 | 16 | 14 | 15 | 20 | 21 | 22 | 24 | 24 | 24 | 24 | 24 | 24 | 18 | 10 | 10 | 10 | 10 | 6 | | | |
| | Arnstadt | 289 | 24 | 23 | 22 | 21 | 21 | 21 | 22 | 22 | 21 | 21 | 24 | 23 | 24 | 29 | 36 | 42 | 46 | 43 | 42 | 42 | 40 | 39 | 36 | 33 | 33 | 32 | 31 | 30 | | | |
| | Tambach-Dietharz | 450 | 44 | 43 | 42 | 41 | 41 | 41 | 40 | 41 | 40 | 39 | 50 | 51 | 58 | 78 | 80 | 86 | 88 | 90 | 89 | 90 | 86 | 82 | 76 | 70 | 70 | 70 | 70 | 70 | | | |
| | Crawinkel | 480 | 18 | 18 | 18 | 18 | 18 | 18 | 18 | 19 | 19 | 19 | 24 | 24 | 35 | 39 | 44 | 48 | 52 | 53 | 53 | 53 | 53 | 50 | 50 | 50 | 50 | 50 | 50 | 48 | | | |
| | Töttelstädt | 345 | 26 | 25 | 24 | 23 | 24 | 25 | 26 | 27 | 25 | 23 | 28 | 26 | 29 | 33 | 35 | 37 | 40 | 40 | 39 | 40 | 38 | 37 | 37 | 36 | 36 | 35 | 35 | 35 | | | |
| | Schloßvippach | 168 | 14 | 14 | 14 | 14 | 14 | 15 | 15 | 15 | 14 | 11 | 13 | 12 | 12 | 13 | 15 | 17 | 20 | 20 | 20 | 20 | 18 | 18 | 18 | 15 | 14 | 13 | 13 | 10 | | | |
| | Großberndten | 400 | 22 | 20 | 20 | 18 | 17 | 17 | 19 | 19 | 19 | 19 | 20 | 20 | 22 | 24 | 24 | 24 | 24 | 23 | 23 | 23 | 23 | 22 | 21 | 21 | 20 | 17 | 17 | 16 | | | |
| | Ebeleben | 285 | 13 | 13 | 13 | 13 | 15 | 15 | 16 | 16 | 16 | 16 | 20 | 20 | 22 | 25 | 27 | 27 | 30 | 30 | 30 | 31 | 31 | 31 | 18 | 18 | 19 | 19 | 19 | 19 | | | |
| | Greußen | 164 | 10 | 10 | 10 | 10 | 10 | 10 | 10 | 10 | 10 | 10 | 11 | 11 | 11 | 12 | 12 | 12 | 13 | 13 | 13 | 13 | 13 | 13 | 10 | 10 | 10 | 10 | 10 | 10 | | | |
| | Worbis | 319 | 21 | 20 | 19 | 19 | 20 | 20 | 20 | 20 | 19 | 19 | 20 | 20 | 24 | 35 | 45 | 45 | 47 | 46 | 45 | 44 | 40 | 37 | 33 | 31 | 28 | 26 | 24 | 24 | | | |
| | Frankenhausen, Bad | 130 | 18 | 18 | 18 | 18 | 21 | 22 | 22 | 22 | 21 | 21 | 21 | 20 | 16 | 15 | 14 | 14 | 18 | 21 | 21 | 24 | 24 | 26 | 26 | 23 | 25 | 27 | 27 | 26 | | | |
| | Sachsa, Bad | 340 | 21 | 22 | 22 | 22 | 22 | 22 | 22 | 22 | 22 | 22 | 32 | 34 | 40 | 52 | 54 | 59 | 62 | 62 | 62 | 65 | 65 | 65 | 65 | 65 | 65 | 65 | 67 | 67 | | | |
| | Nordhäuser Talsperre | 443 | 30 | 30 | 30 | 30 | 30 | 30 | 30 | 30 | 30 | 30 | 38 | 38 | 48 | 55 | 57 | 60 | 62 | 62 | 62 | 62 | 62 | 62 | 60 | 60 | 58 | 58 | 52 | 50 | 47 | | |
| | Kelbra | 155 | 12 | 12 | 12 | 11 | 11 | 10 | 10 | 9 | 8 | 8 | 13 | 13 | 13 | 14 | 14 | 15 | 15 | 14 | 14 | 14 | 13 | 12 | 12 | 11 | 11 | 10 | 10 | 9 | | | |
| | Bibra, Bad | 170 | 11 | 9 | 9 | 10 | 11 | 12 | 12 | 12 | 11 | 10 | 20 | 20 | 21 | 19 | 23 | 22 | 25 | 25 | 23 | 22 | 21 | 20 | 19 | * | * | * | * | * | | | |
| Saale | Poserna | 115 | * | * | * | * | * | * | * | * | * | * | * | * | * | * | * | * | * | * | * | * | * | * | * | * | * | * | * | * | | | |
| | Lützen | 120 | 15 | 13 | 11 | 11 | 12 | 13 | 13 | 13 | 12 | 10 | 15 | 12 | 12 | 15 | 18 | 24 | 25 | 22 | 22 | 21 | 20 | 20 | 18 | 12 | 12 | 12 | 12 | 10 | | | |
| Saale, Weiße Elster | Markneukirchen | 520 | 36 | 36 | 37 | 37 | 38 | 38 | 38 | 38 | 38 | 36 | 36 | 41 | 41 | 50 | 55 | 60 | 60 | 54 | 50 | 46 | 45 | 45 | 45 | 42 | 40 | 38 | 38 | 37 | | | |
| | Oelsnitz | 408 | 16 | 16 | 16 | 16 | 16 | 16 | 16 | 17 | 17 | 17 | 20 | 25 | 23 | 25 | 30 | 38 | 42 | 42 | 42 | 42 | 42 | 38 | 37 | 30 | 28 | 27 | 27 | 27 | | | |
| | Kemnitz (Kemnitzmühle) | 490 | 30 | 30 | 30 | 30 | 30 | 30 | 30 | 30 | 30 | 30 | 36 | 38 | 40 | 44 | 46 | 47 | 49 | 54 | 57 | 57 | 55 | 55 | 52 | 50 | 48 | 48 | 46 | 44 | | | |
| | Eich | 450 | 31 | 31 | 31 | 30 | 30 | 33 | 33 | 33 | 33 | 33 | 33 | 45 | 45 | 45 | 52 | 62 | 64 | 62 | 57 | 55 | 54 | 51 | 50 | 45 | 44 | 43 | 43 | 43 | | | |
| | Greiz (Stadt) | 284 | 15 | 15 | 16 | 16 | 16 | 17 | 17 | 17 | 16 | 16 | 17 | 20 | 20 | 23 | 31 | 35 | 38 | 38 | 38 | 38 | 36 | 34 | 31 | 25 | 23 | 22 | 20 | 20 | | | |
| | Staitz | 390 | 20 | 18 | 22 | 20 | 18 | 22 | 20 | 22 | 20 | 18 | 24 | 28 | 28 | 28 | 37 | 40 | 55 | 50 | 48 | 46 | 44 | 40 | 38 | 37 | 36 | 36 | 36 | 36 | | | |
| | Groß-Saara | 255 | 16 | 16 | 17 | 17 | 17 | 17 | 18 | 19 | 19 | 19 | 21 | 20 | 20 | 32 | 40 | 46 | 50 | 48 | 46 | 45 | 41 | 39 | 37 | 30 | 30 | 30 | 30 | 29 | | | |
| | Heuckenwalde | 284 | 17 | 18 | 18 | 17 | 16 | 17 | 18 | 18 | 18 | 18 | 15 | 20 | 22 | 27 | 35 | 64 | 66 | 63 | 54 | 54 | 52 | 50 | 50 | 45 | 40 | 40 | 30 | 30 | | | |
| | Schmölln, Kr. Altenburg | 214 | 14 | 14 | 12 | 12 | 13 | 14 | 14 | 14 | 14 | 14 | 16 | 16 | 18 | 20 | 24 | 30 | 30 | 30 | 30 | 30 | 30 | 28 | 25 | 25 | 22 | 20 | 18 | 16 | | | |
| | Altenburg I | 190 | 8 | 8 | 9 | 9 | 9 | 10 | 10 | 11 | 10 | 10 | 12 | 14 | 16 | 17 | 25 | 30 | 32 | 32 | 34 | 35 | 35 | 35 | 34 | 28 | 23 | 20 | 20 | 20 | | | |
| | Naunhof | 132 | 20 | 20 | 20 | 21 | 20 | 19 | 19 | 19 | 19 | 17 | 34 | 34 | 35 | 45 | 49 | 47 | 46 | 43 | 43 | 42 | 42 | 41 | 38 | 32 | 30 | 30 | 30 | 28 | | | |
| Saale | Halle (Flugh.) | 79 | 12 | 10 | 11 | 12 | 12 | 13 | 12 | 12 | 11 | 11 | 15 | 14 | 14 | 15 | 16 | 20 | 18 | 18 | 18 | 17 | 16 | 14 | 12 | 12 | 12 | 12 | 12 | 11 | | | |
| | Annarode | 322 | 20 | 20 | 20 | 20 | 20 | 21 | 22 | 22 | 22 | 22 | 24 | 24 | 26 | 26 | 29 | 33 | 37 | 37 | 37 | 38 | 38 | 38 | 38 | 36 | 36 | 36 | 36 | 37 | | | |
| | Eisleben | 160 | 17 | 17 | 18 | 19 | 20 | 21 | 21 | 21 | 20 | 18 | 20 | 20 | 20 | 20 | 21 | 25 | 25 | 25 | 25 | 26 | 26 | 26 | 25 | 22 | 22 | 22 | 22 | 22 | | | |
| | Hayn b. Stollberg | 435 | 29 | 29 | 29 | 29 | 28 | 28 | 29 | 28 | 26 | 26 | 29 | 26 | 35 | 40 | 45 | 48 | 45 | 45 | 45 | 43 | 40 | 40 | 38 | 33 | 33 | 33 | 33 | 33 | | | |
| | Wippra | 215 | 16 | 16 | 16 | 16 | 17 | 17 | 17 | 17 | 17 | 17 | 22 | 22 | 24 | 27 | 33 | 38 | 39 | 39 | 39 | 40 | 40 | 39 | 30 | 30 | 30 | 30 | 20 | 18 | | | |
| | Pansfelde | 275 | 24 | 24 | 24 | 26 | 26 | 26 | 27 | 27 | 27 | 27 | 30 | 32 | 32 | 34 | 36 | 41 | 41 | 41 | 42 | 42 | 42 | 42 | 42 | 42 | 42 | 40 | 38 | 38 | | | |
| | Warmsdorf | 92 | 12 | 12 | 12 | 12 | 12 | 13 | 13 | 15 | 15 | 15 | 15 | 15 | 15 | 15 | 17 | 17 | 17 | 17 | 17 | 17 | 17 | 17 | 15 | 13 | 13 | 10 | 8 | 8 | | | |
| | Biendorf | 70 | 9 | 9 | 12 | 13 | 12 | 12 | 12 | 11 | 10 | 8 | 15 | 12 | 12 | 22 | 21 | 30 | 30 | 30 | 30 | 28 | 28 | 28 | 25 | 18 | 14 | 14 | 10 | 8 | | | |
| Saale, Bode | Schierke | 613 | 44 | 44 | 44 | 44 | 45 | 45 | 45 | 45 | 45 | 45 | 50 | 55 | 60 | 65 | 68 | 70 | 70 | 70 | 70 | 72 | 72 | 70 | 70 | 65 | 65 | 60 | 60 | 60 | | | |
| | Königskrug | 756 | 59 | 59 | 58 | 58 | 59 | 59 | 60 | 60 | 60 | 59 | 66 | 72 | 82 | 86 | 90 | 98 | 104 | 104 | 104 | 106 | 106 | 105 | 104 | 103 | 102 | 100 | 99 | 98 | | | |
| | Rübeland | 420 | 27 | 27 | 24 | 24 | 24 | 25 | 25 | 25 | 25 | 25 | 32 | 29 | 35 | 32 | 36 | 35 | 41 | 40 | 39 | 40 | 39 | 38 | 36 | 33 | 32 | 32 | 32 | 31 | | | |
| | Benneckenstein (Harz) | 515 | 36 | 36 | 36 | 36 | 36 | 36 | 36 | 36 | 36 | 34 | 34 | 39 | 49 | 58 | 59 | 62 | 67 | 67 | 65 | 68 | 65 | 65 | 64 | 60 | 60 | 60 | 58 | 56 | | | |
| | Allrode | 448 | 25 | 24 | 24 | 23 | 23 | 23 | 23 | 23 | 23 | 21 | 25 | 24 | 32 | 34 | 38 | 40 | 40 | 40 | 40 | 43 | 40 | 38 | 35 | 32 | 29 | 29 | 29 | 29 | | | |
| | Quedlinburg (Stadt) | 123 | 16 | 16 | 16 | 16 | 15 | 16 | 17 | 17 | 17 | 16 | 18 | 17 | 17 | 18 | 19 | 23 | 24 | 24 | 24 | 24 | 24 | 24 | 20 | 20 | 18 | 17 | 17 | 17 | | | |
| | Harzgerode | 398 | 26 | 24 | 23 | 22 | 23 | 23 | 24 | 27 | 25 | 25 | 28 | 26 | 30 | 31 | 35 | 40 | 43 | 43 | 43 | 44 | 44 | 40 | 32 | 32 | 32 | 32 | 32 | 32 | | | |
| | Ballenstedt | 230 | 21 | 19 | 19 | 18 | 18 | 19 | 21 | 24 | 21 | 17 | 20 | 20 | 18 | 20 | 21 | 28 | 28 | 28 | 26 | 28 | 28 | 27 | 24 | 21 | 21 | 22 | 22 | 22 | | | |
| | Halberstadt | 134 | 17 | 17 | 15 | 13 | 14 | 16 | 17 | 18 | 16 | 12 | 18 | 15 | 14 | 18 | 15 | 19 | 22 | 20 | 18 | 28 | 26 | 25 | 23 | 17 | 15 | 15 | 15 | 15 | | | |

### Wassergehalt um 7 Uhr

oben: Ausgestochene Schneehöhe in cm
unten: Gesamtwassergehalt in mm

| | 2. | 5. | 9. | 12. | 16. | 19. | 23. | 26. |
|---|---|---|---|---|---|---|---|---|
| **Jena** | 1. | 7. | | 11. | | 18. | | 25. |
| | 11 | 11 | 9 | 10 | 28 | 31 | 20 | 16 |
| | 12.9 | 20.7 | 21.1 | 20.9 | 28.8 | 35.6 | 31.1 | 31.8 |
| **Ilmenau** | 35 | 34 | 33 | 34 | 65 | 72 | 60 | 50 |
| | 67.6 | 68.6 | 75.2 | 71.8 | 139.4 | 134.2 | 120.8 | 132.5 |
| **Eigenrieden** | 35 | 37 | 10. 33 | | 45 | 50 | 50 | 45 |
| | 53.3 | 84.6 | 75.2 | | 56.8 | 115.5 | 121.8 | 112.5 |
| **Großberndten** | 2 | 17 | 19 | 20 | 24 | 23 | 21 | 17 |
| | 28.7 | 31.0 | 30.8 | 36.1 | 55.9 | 42.3 | 51.8 | 48.9 |
| **Sachsa, Bad** | 1 | | | 2 | 5 | 20. 3 | | 27. 2 |
| | 1.2 | | | 2.0 | 6.0 | 4.6 | | 1.6 |
| **Markneukirchen** | 35 | 34 | 35 | 39 | 58 | 50 | 44 | 38 |
| | 76.7 | 77.9 | 84.7 | 87.3 | 103.2 | 108.3 | 117.3 | 116.2 |
| **Greiz** | | 6. 17 | | 11. 18 | 35 | | | |
| | | 29.0 | | 27.2 | 47.7 | | | |
| **Halle (Flugh.)** | 4 | 14 | 5 | 18 | 32 | 23 | 37 | 14 |
| | 8.0 | 15.0 | 7.3 | 27.0 | 50.6 | 52.0 | 91.0 | 39.1 |
| **Quedlinburg** | | 4. | 8. | 11. | | 20. | | |
| | | 16 | 17 | 18 | 23 | 24 | 20 | 17 |
| | | 16.0 | 20.6 | 26.0 | 33.2 | 37.5 | 34.1 | 35.4 |

## Tägliche Schneehöhen in Zentimetern, gemessen um 7 Uhr morgens

### Wassergehalt um 7 Uhr

| Flußgebiet | Ort | Seehöhe m | 1 | 2 | 3 | 4 | 5 | 6 | 7 | 8 | 9 | 10 | 11 | 12 | 13 | 14 | 15 | 16 | 17 | 18 | 19 | 20 | 21 | 22 | 23 | 24 | 25 | 26 | 27 | 28 | 29 | 30 | 31 |
|---|---|---|---|---|---|---|---|---|---|---|---|---|---|---|---|---|---|---|---|---|---|---|---|---|---|---|---|---|---|---|---|---|---|
| Elbe | Serno | 120 | 12 | 12 | 12 | 12 | 12 | 13 | 13 | 13 | 13 | 13 | 21 | 21 | 26 | 26 | 32 | 33 | 33 | 33 | 33 | 34 | 34 | 34 | 30 | 37 | 27 | 21 | 19 | 19 | | | |
| | Magdeburg-Ost (Flugh.) | 45 | 9 | 8 | 8 | 8 | 9 | 9 | 9 | 9 | 9 | 10 | 14 | 13 | 14 | 11 | 13 | 18 | 18 | 17 | 17 | 16 | 15 | 15 | 12 | 12 | 12 | 11 | 11 | 10 | | | |
| | Tangermünde | 50 | 12 | 11 | 10 | 10 | 9 | 9 | 10 | 11 | 11 | 11 | 17 | 18 | 16 | 17 | 18 | 18 | 16 | 16 | 17 | 18 | 18 | 15 | 16 | 16 | 15 | 13 | 13 | 13 | | | |
| Havel | Mirow, Kr. Stargard | 59 | 6 | 6 | 7 | 8 | 8 | 8 | 8 | 8 | 8 | 8 | 12 | 13 | 20 | 22 | 23 | 23 | 23 | 23 | 23 | 25 | 25 | 25 | 24 | 23 | 22 | 22 | 21 | 20 | | | |
| | Feldberg (Mecklenbg.) | 90 | 5 | 5 | 6 | 6 | 5 | 5 | 6 | 5 | 5 | 6 | 12 | 14 | 30 | 31 | 37 | 35 | 34 | 34 | 35 | 39 | 36 | 30 | 25 | 23 | 23 | 23 | 20 | 20 | | | |
| | Zehdenick | 44 | 9 | 9 | 9 | 10 | 10 | 10 | 10 | 10 | 8 | 9 | 12 | 13 | 25 | 31 | 30 | 28 | 26 | 25 | 23 | 29 | 31 | 24 | 21 | 20 | 19 | 19 | 19 | 19 | | | |
| Havel, Spree | Sohland, Kr. Bautzen | 306 | 20 | 20 | 21 | 20 | 20 | 20 | 20 | 20 | 20 | 20 | 22 | 25 | 28 | 35 | 36 | 36 | 35 | 35 | 35 | 35 | 33 | 33 | 30 | 28 | 28 | 28 | 28 | 28 | | | |
| | Malschwitz | 150 | 12 | 12 | 14 | 14 | 14 | 16 | 16 | 17 | 17 | 17 | 18 | 20 | 21 | 24 | 27 | 29 | 30 | 30 | 30 | 30 | 25 | 22 | 16 | 12 | 12 | 12 | 12 | 12 | | | |
| | Löbau | 249 | 18 | 18 | 20 | 20 | 21 | 20 | 22 | 22 | 22 | 22 | 22 | 24 | 26 | 35 | 36 | 36 | 38 | 38 | 36 | 37 | 36 | 34 | 32 | 30 | 30 | 28 | 26 | 28 | | | |
| | Spreefurt | 132 | 17 | 16 | 16 | 16 | 16 | 16 | 16 | 16 | 16 | 16 | 21 | 20 | 24 | 27 | 29 | 28 | 30 | 30 | 29 | 29 | 25 | 25 | 23 | 23 | 20 | 20 | 20 | 18 | | | |
| | Königshain | 220 | 13 | 14 | 15 | 16 | 17 | 17 | 18 | 18 | 17 | 16 | 19 | 22 | 24 | 29 | 32 | 36 | 37 | 36 | 35 | 32 | 29 | 27 | 25 | 18 | 14 | 15 | 15 | 15 | | | |
| | Rietschen | 142 | 14 | 14 | 16 | 17 | 16 | 16 | 16 | 17 | 16 | 17 | 23 | 22 | 24 | 32 | 33 | 34 | 34 | 32 | 31 | 31 | 30 | 28 | 27 | 24 | 25 | 24 | 24 | 23 | | | |
| | Cottbus (Kreisbauamt) | 74 | 8 | 8 | 10 | 11 | 10 | 10 | 10 | 13 | 12 | 11 | 15 | 20 | 22 | 23 | 26 | 26 | 26 | 25 | 24 | 24 | 24 | 23 | 20 | 16 | 16 | 15 | 15 | 16 | | | |
| | Lindenberg, Kr. Beeskow-Storkow | 108 | 6 | 6 | 6 | 8 | 8 | 8 | 8 | 9 | 9 | 8 | 14 | 17 | 18 | 19 | 23 | 22 | 22 | 22 | 20 | 22 | 22 | 21 | 20 | 17 | 17 | 16 | 16 | 16 | | | |
| | Berlin-Reinickendorf | 36 | 5 | 5 | 5 | 5 | 5 | 6 | 7 | 7 | 7 | 7 | 8 | 10 | 8 | 12 | 14 | 19 | 19 | 19 | 19 | 19 | 19 | 19 | 19 | 18 | 18 | 17 | 17 | 17 | | | |
| Havel | Berlin-Dahlem | 55 | 5 | 4 | 6 | 6 | 6 | 6 | 7 | 7 | 6 | 6 | 14 | 15 | 15 | 15 | 22 | 25 | 23 | 23 | 25 | 26 | 19 | 19 | 18 | 15 | 15 | 15 | 15 | 15 | | | |
| | Mückendorf | 55 | 6 | 6 | 7 | 7 | 7 | 7 | 7 | 8 | 7 | 8 | 17 | 19 | 20 | 20 | 22 | 23 | 20 | 20 | 20 | 19 | 17 | 16 | 15 | 14 | 13 | 13 | 12 | 12 | | | |
| | Brück (Mark) | 46 | 5 | 5 | 6 | 6 | 6 | 6 | 6 | 7 | 7 | 7 | 13 | 13 | 13 | 10 | 13 | 14 | 12 | 12 | 12 | 13 | 13 | 13 | 11 | 9 | 9 | 8 | 8 | 7 | | | |
| | Brandenburg-Briest | 31 | 11 | 12 | 12 | 12 | 12 | 12 | 12 | 12 | 13 | 13 | 16 | 15 | 18 | 17 | 18 | 17 | 17 | 17 | 16 | 15 | 15 | 13 | 13 | 13 | 13 | 13 | 13 | 12 | | | |
| | Krüssau | 50 | 5 | 5 | 5 | 6 | 7 | 7 | 6 | 7 | 7 | 8 | 16 | 17 | 19 | 19 | 23 | 24 | 24 | 23 | 22 | 23 | 22 | 22 | 20 | 18 | 17 | 17 | 16 | 15 | | | |
| | Ebereschenhof | 31 | 8 | 8 | 8 | 8 | 8 | 10 | 10 | 10 | 10 | 10 | 12 | 12 | 12 | 15 | 20 | 20 | 20 | 20 | 20 | 21 | 21 | 21 | 15 | 15 | 15 | 13 | 13 | 13 | | | |
| | Wittstock | 66 | 5 | 5 | 5 | 5 | 5 | 5 | 5 | 5 | 5 | 5 | 9 | 10 | 15 | 17 | 17 | 17 | 17 | 17 | 16 | 17 | 17 | 17 | 17 | 16 | 16 | 16 | 16 | 16 | | | |
| | Kyritz | 48 | 6 | 6 | 6 | 6 | 7 | 7 | 7 | 7 | 7 | 7 | 11 | 11 | 25 | 26 | 27 | 27 | 27 | 27 | 27 | 27 | 27 | 27 | 27 | 26 | 26 | 26 | 27 | 27 | | | |
| Elbe | Theerhütte | 73 | 8 | 8 | 8 | 8 | 8 | 8 | 8 | 8 | 8 | 10 | 16 | 15 | 15 | 16 | 20 | 20 | 20 | 20 | 21 | 22 | 22 | 22 | 22 | 22 | 22 | 22 | 21 | 21 | | | |
| | Lanz | 19 | 14 | 14 | 14 | 13 | 13 | 13 | 13 | 13 | 13 | 13 | 18 | 18 | 20 | 24 | 25 | 25 | 25 | 26 | 27 | 30 | 30 | 30 | 30 | 30 | 28 | 28 | 26 | 26 | | | |
| Elde | Waren | 68 | 4 | 4 | 5 | 5 | 7 | 7 | 7 | 8 | 8 | 8 | 12 | 14 | 22 | 26 | 28 | 28 | 28 | 28 | 28 | 28 | 28 | 28 | 28 | 28 | 28 | 28 | 28 | 28 | | | |
| | Redlin | 57 | 10 | 10 | 10 | 10 | 10 | 10 | 10 | 10 | 9 | 9 | 9 | 14 | 18 | 19 | 21 | 20 | 20 | 20 | 20 | 18 | 17 | 16 | 15 | 15 | 14 | 14 | 14 | 14 | | | |
| Elde bis Mündung | Dömitz | 15 | 10 | 10 | 10 | 10 | 11 | 11 | 11 | 11 | 11 | 11 | 15 | 15 | 15 | 13 | 12 | 12 | 12 | 12 | 12 | 14 | 14 | 14 | 14 | 14 | 10 | 10 | 10 | 10 | | | |
| | Salzwedel (Stadt) | 23 | 8 | 8 | 10 | 8 | 9 | 8 | 8 | 10 | 9 | 8 | 16 | 15 | 18 | 19 | 21 | 20 | 18 | 18 | 20 | 25 | 27 | 24 | 23 | 20 | 20 | 20 | 20 | 19 | | | |
| | Zarrentin | 45 | 10 | 10 | 10 | 10 | 10 | 10 | 10 | 11 | 11 | 11 | 14 | 15 | 21 | 22 | 23 | 23 | 23 | 23 | 23 | 23 | 23 | 22 | 21 | 21 | 21 | 21 | 20 | 19 | | | |
| | Uelzen (Gartenstr.) | 38 | 7 | 8 | 8 | 8 | 8 | 8 | 8 | 8 | 8 | 8 | 15 | 15 | 16 | 18 | 18 | 19 | 19 | 19 | 19 | 19 | 19 | 19 | 18 | 18 | 18 | 17 | 17 | 17 | | | |
| | Velgen | 85 | 11 | 12 | 12 | 12 | 11 | 11 | 13 | 14 | 14 | 14 | 16 | 16 | 20 | 25 | 27 | 26 | 24 | 23 | 23 | 23 | 24 | 23 | 20 | 20 | 20 | 19 | 19 | 18 | | | |
| | Hamburg-Poppenbüttel | 21 | 12 | 13 | 14 | 14 | 13 | 13 | 13 | 14 | 15 | 16 | 19 | 22 | 28 | 31 | 30 | 30 | 31 | 29 | 26 | 25 | 26 | 24 | 20 | 18 | 17 | 16 | 15 | 15 | | | |
| | Horst | 16 | 15 | 15 | 15 | 15 | 15 | 15 | 15 | 15 | 15 | 10 | 15 | 20 | 25 | 25 | 25 | 25 | 25 | 25 | 25 | 25 | 25 | 25 | 25 | 25 | 25 | 25 | 25 | 25 | | | |
| | Brokstedt | 10 | 13 | 13 | 13 | 13 | 12 | 11 | 10 | 10 | 9 | 9 | 17 | 25 | 30 | 26 | 22 | 20 | 20 | 19 | 18 | 18 | 20 | 20 | 20 | 20 | 20 | 20 | 20 | 20 | | | |
| **Von der Elbe bis zur Weser** | | | | | | | | | | | | | | | | | | | | | | | | | | | | | | | | | |
| Weser | Bremervörde | 6 | 15 | 15 | 15 | 15 | 15 | 15 | 15 | 15 | 16 | 17 | 24 | 24 | 31 | 30 | 30 | 30 | 29 | 29 | 28 | 27 | 26 | 24 | 24 | 24 | 24 | 20 | 20 | 22 | | | |
| | Bremerhaven | 4 | 16 | 16 | 15 | 14 | 15 | 14 | 13 | 12 | 12 | 11 | 19 | 18 | 20 | 18 | 18 | 17 | 17 | 16 | 16 | 16 | 16 | 16 | 15 | 15 | 15 | 15 | 15 | 14 | | | |
| **Weser** | | | | | | | | | | | | | | | | | | | | | | | | | | | | | | | | | |
| Werra | Waffenrod | 646 | 40 | 40 | 41 | 42 | 42 | 42 | 42 | 41 | 41 | 41 | 45 | 48 | 52 | 65 | 72 | 83 | 83 | 65 | 65 | 70 | 73 | 66 | 63 | 63 | 63 | 59 | 58 | 58 | | | |
| | Frauenwald | 745 | 49 | 49 | 50 | 50 | 50 | 50 | 50 | 50 | 50 | 50 | 56 | 57 | 66 | 72 | 78 | 82 | 83 | 83 | 83 | 83 | 83 | 80 | 80 | 76 | 76 | 76 | 76 | 75 | | | |
| | Schmiedefeld a.Rennst. | 720 | 116 | 116 | 117 | 118 | 120 | 120 | 120 | 120 | 120 | 120 | 147 | 151 | 176 | 186 | 195 | 205 | 210 | 210 | 210 | 213 | 213 | 213 | 212 | 202 | 202 | 202 | 202 | 200 | | | |
| | Suhl | 437 | 31 | 30 | 30 | 30 | 30 | 30 | 30 | 30 | 30 | 30 | 35 | 35 | 40 | 46 | 50 | 53 | 55 | 55 | 53 | 50 | 49 | 47 | 45 | 43 | 41 | 40 | 38 | 36 | | | |
| | Oberschönau | 515 | 48 | 48 | 48 | 48 | 48 | 48 | 48 | 48 | 47 | 47 | 52 | 55 | 62 | 64 | 67 | 70 | 70 | 70 | 70 | 71 | 71 | 65 | 60 | 56 | 55 | 55 | 55 | 40 | | | |

oben: Ausgestochene Schneehöhe in cm
unten: Gesamtwassergehalt in mm

| Flußgebiet | Ort | 2. | 5. | 9. | 12. | 16. | 19. | 23. | 26. |
|---|---|---|---|---|---|---|---|---|---|
| Elbe | Serno | | | | | | | | |
| | Magdeburg-Ost (Flugh.) | | | | | | | | |
| | Tangermünde | | | | | | | | |
| Havel | Mirow, Kr. Stargard | | | | | | | | |
| | Feldberg (Mecklenbg.) | | | | | | | | |
| | Zehdenick | | | | | | | | |
| Havel, Spree | Sohland, Kr. Bautzen | | | | | | | | |
| | Malschwitz | | | | | | | | |
| | Löbau | | | | | | | | |
| | Spreefurt | | | | | | | | |
| | Königshain | | | | | | | | |
| | Rietschen | | | | | | | | |
| | Cottbus (Kreisbauamt) | | | | | | | | |
| | Lindenberg, Kr. Beeskow-Storkow | | | | | | | | |
| | Berlin-Reinickendorf | | | | | | | | |
| Havel | **Berlin-Dahlem** | 4 | 6 | 6 | 15 | 25 | 24 | 18 | 15 |
| | | 6.6 | 6.0 | 10.1 | 19.1 | 31.4 | 37.2 | 37.2 | 33.3 |
| | Mückendorf | | | | | | | | |
| | Brück (Mark) | | | | | | | | |
| | **Brandenburg-Briest** | | | | | | 17. | | 25. |
| | | 12 | 11 | 11 | 13 | 17 | 13 | 15 | 14 |
| | | 16.3 | 15.5 | 17.5 | 22.6 | 27.9 | 22.3 | 44.0 | 40.0 |
| | Krüssau | | | | | | | | |
| | Ebereschenhof | | | | | | | | |
| | Wittstock | | | | | | | | |
| | Kyritz | | | | | | | | |
| Elbe | Theerhütte | | | | | | | | |
| | Lanz | | | | | | | | |
| Elde | **Waren** | 3. | 7. | 10. | | 14. | | | |
| | | 8 | 10 | 10 | 17 | 19 | 20 | 18 | 15 |
| | | 13.0 | 13.5 | 13.8 | 24.0 | 30.3 | 34.8 | 33.5 | 30.7 |
| | Redlin | | | | | | | | |
| Elde bis Mündung | Dömitz | | | | | | | | |
| | Salzwedel (Stadt) | | | 10. | | 14. | 20. | 24. | 28. |
| | | | 4 | 6 | | 25 | 26 | 24 | 20 |
| | | | 4.0 | 6.1 | | 26.4 | 26.0 | 24.6 | 20.3 |
| | Zarrentin | | | | | | | | |
| | Uelzen (Gartenstr.) | | | | | | | | |
| | Velgen | | | | | | | | |
| | Hamburg-Poppenbüttel | | | | | | | | |
| | **Salzwedel (Stadt)** | 8 | 9 | 9 | 15 | 20 | 21 | 23 | 20 |
| | | 10.6 | 9.6 | 9.0 | 19.2 | 39.0 | 40.4 | 49.6 | 47.2 |
| | Horst | | | | | | | | |
| | Brokstedt | | | | | | | | |
| **Von der Elbe bis zur Weser** | | | | | | | | | |
| Weser | Bremervörde | | | | | | | | |
| | Bremerhaven | | | | | | | | |
| **Weser** | | | | | | | | | |
| Werra | Waffenrod | | | | | | | | |
| | Frauenwald | | | | | | | | |
| | **Schmiedeberg a. Rennsteig** | 3. | 6. | | 11. | 17. | 21. | | 28. |
| | | 52 | 53 | | 55 | 40 | 54 | | 52 |
| | | 53.3 | 49.5 | | 44.5 | 42.0 | 55.0 | | 66.0 |
| | Suhl | | | | | | | | |
| | Oberschönau | | | | | | | | |

## 1942 Februar — Tägliche Schneehöhen in Zentimetern, gemessen um 7 Uhr morgens

| Flußgebiet | Ort | Seehöhe m | 1 | 2 | 3 | 4 | 5 | 6 | 7 | 8 | 9 | 10 | 11 | 12 | 13 | 14 | 15 | 16 | 17 | 18 | 19 | 20 | 21 | 22 | 23 | 24 | 25 | 26 | 27 | 28 | 29 | 30 | 31 |
|---|---|---|---|---|---|---|---|---|---|---|---|---|---|---|---|---|---|---|---|---|---|---|---|---|---|---|---|---|---|---|---|---|---|
| Werra | Geba | 670 | 24 | 24 | 28 | 30 | 30 | 30 | 30 | 29 | 29 | 29 | 33 | 34 | 36 | 39 | 50 | 53 | 56 | 60 | 60 | 60 | 60 | 60 | 60 | 59 | 59 | 59 | 59 | 59 | | | |
| | Schmalkalden | 330 | 15 | 14 | 14 | 13 | 17 | 15 | 14 | 13 | 12 | 12 | 20 | 19 | 22 | 27 | 31 | 40 | 40 | 38 | 35 | 32 | 27 | 22 | 19 | 18 | 17 | 15 | 14 | 12 | | | |
| | Roßdorf | 375 | 25 | 19 | 18 | 19 | 20 | 20 | 20 | 20 | 20 | 20 | 23 | 23 | 25 | 31 | 34 | 37 | 39 | 36 | 32 | 30 | 28 | 28 | 28 | 27 | 27 | 27 | 27 | 27 | | | |
| | Brotterode | 600 | 52 | 52 | 50 | 50 | 50 | 50 | 48 | 48 | 48 | 48 | 58 | 59 | 60 | 70 | 75 | 80 | 90 | 90 | 88 | 85 | 85 | 82 | 80 | 74 | 71 | 70 | 66 | 60 | | | |
| | Vacha | 240 | 13 | 12 | 12 | 12 | 12 | 13 | 13 | 12 | 12 | 12 | 14 | 14 | 15 | 18 | 18 | 20 | 20 | 19 | 19 | 19 | 18 | 18 | 18 | 18 | 14 | 14 | 14 | 14 | | | |
| | Tann | 365 | 16 | 16 | 16 | 16 | 17 | 17 | 17 | 15 | 15 | 15 | 16 | 15 | 14 | 18 | 20 | 25 | 25 | 25 | 25 | 25 | 25 | 25 | 24 | 24 | 24 | 23 | 23 | 23 | | | |
| | Geisa | 290 | 22 | 22 | 21 | 22 | 23 | 23 | 23 | 22 | 22 | 20 | 20 | 22 | 25 | 32 | 32 | 32 | 30 | 30 | 26 | 26 | 25 | 24 | 24 | 22 | 22 | 21 | 20 | 20 | | | |
| | Marksuhl | 246 | 19 | 19 | 19 | 18 | 19 | 19 | 19 | 19 | 18 | 18 | 26 | 25 | 28 | 30 | 30 | 33 | 36 | 36 | 35 | 33 | 33 | 33 | 30 | 30 | 28 | 25 | 23 | 20 | | | |
| | Herleshausen | 216 | 13 | 13 | 13 | 11 | 13 | 13 | 13 | 13 | 12 | 11 | 24 | 20 | 20 | 32 | 32 | 30 | 40 | 40 | 35 | 34 | 28 | 20 | 14 | 9 | 8 | 8 | 8 | 7 | | | |
| | Teutleben | 301 | 22 | 22 | 22 | 23 | 23 | 24 | 24 | 24 | 24 | 24 | 25 | 25 | 28 | 32 | 34 | 38 | 42 | 43 | 43 | 44 | 44 | 44 | 44 | 44 | 44 | 44 | 44 | 44 | | | |
| | Gotha (Flughafen) | 300 | 21 | 21 | 20 | 20 | 20 | 20 | 19 | 19 | 19 | 18 | 20 | 15 | 19 | 24 | 28 | 28 | 29 | 28 | 28 | 29 | 26 | 26 | 23 | 18 | 17 | 17 | 16 | 15 | | | |
| | Großenbehringen | 281 | 22 | 22 | 22 | 21 | 23 | 23 | 23 | 23 | 22 | 21 | 22 | 21 | 24 | 29 | 36 | 37 | 39 | 39 | 39 | 39 | 39 | 39 | 38 | 32 | 30 | 30 | 31 | 31 | | | |
| | Eisenach | 222 | 13 | 13 | 13 | 12 | 10 | 11 | 11 | 11 | 11 | 10 | 17 | 15 | 15 | 22 | 23 | 26 | 27 | 27 | 27 | 28 | 23 | 21 | 21 | 18 | 18 | 17 | 17 | 17 | | | |
| | Eschwege (Stadt) | 170 | 16 | 16 | 15 | 15 | 16 | 15 | 15 | 15 | 12 | 10 | 18 | 16 | 21 | 26 | 27 | 26 | 26 | 26 | 23 | 22 | 22 | 20 | 18 | 16 | 15 | 15 | 15 | 15 | | | |
| | Sooden-Allendorf | 145 | 13 | 13 | 13 | 13 | 13 | 13 | 13 | 13 | 13 | 13 | 15 | 15 | 17 | 21 | 23 | 23 | 23 | 23 | 23 | 23 | 23 | 22 | 20 | 18 | 18 | 18 | 17 | | | | |
| | Witzenhausen | 136 | 17 | 16 | 16 | 16 | 16 | 16 | 16 | 16 | 16 | 16 | 18 | 17 | 21 | 24 | 27 | 27 | 26 | 26 | 26 | 26 | 24 | 24 | 22 | 22 | 21 | 21 | 20 | 19 | | | |
| | Hann.-Münden | 125 | 20 | 20 | 18 | 18 | 19 | 19 | 18 | 17 | 16 | 16 | 22 | 22 | 31 | 34 | 33 | 33 | 32 | 32 | 32 | 32 | 31 | 30 | 23 | 23 | 23 | 20 | 20 | 18 | | | |
| Fulda | Poppenhausen | 460 | 33 | 33 | 33 | 33 | 33 | 33 | 32 | 32 | 32 | 32 | 34 | 34 | 34 | 36 | 40 | 40 | 40 | 40 | 40 | 40 | 40 | 36 | 30 | 27 | 25 | 25 | 23 | 22 | | | |
| | Oberkalbach | 410 | 32 | 30 | 28 | 31 | 33 | 33 | 32 | 30 | 27 | 25 | 29 | 28 | 27 | 30 | 32 | 32 | 32 | 31 | 30 | 32 | 32 | 31 | 29 | 27 | 26 | 25 | 25 | 25 | | | |
| | Reinhards | 295 | 21 | 21 | 19 | 20 | 22 | 22 | 22 | 21 | 21 | 19 | 20 | 20 | 22 | 25 | 26 | 27 | 28 | 28 | 28 | 28 | 26 | 26 | 25 | 23 | 23 | 22 | 22 | 21 | | | |
| | Grebenhain | 435 | 42 | 41 | 40 | 42 | 43 | 43 | 43 | 42 | 42 | 42 | 44 | 44 | 46 | 48 | 48 | 49 | 48 | 47 | 47 | 47 | 46 | 46 | 45 | 44 | 43 | 42 | 42 | 42 | | | |
| | Hosenfeld | 380 | 38 | 38 | 38 | 40 | 41 | 41 | 40 | 40 | 40 | 39 | 39 | 39 | 49 | 52 | 54 | 56 | 56 | 56 | 56 | 55 | 54 | 53 | 52 | 49 | 46 | 40 | 35 | 27 | | | |
| | Schlitz | 221 | 22 | 22 | 20 | 24 | 26 | 25 | 24 | 24 | 24 | 23 | 24 | 23 | 23 | 27 | 27 | 29 | 27 | 27 | 24 | 22 | 20 | 20 | 18 | 16 | 15 | 15 | 15 | 15 | | | |
| | Hersfeld, Bad | 203 | 23 | 22 | 21 | 22 | 25 | 25 | 23 | 23 | 22 | 20 | 20 | 20 | 21 | 36 | 38 | 39 | 38 | 37 | 36 | 36 | 33 | 30 | 28 | 23 | 22 | 22 | 22 | 21 | | | |
| | Dietershausen | 420 | 40 | 40 | 40 | 41 | 38 | 38 | 38 | 38 | 38 | 42 | 42 | 40 | 40 | 45 | 50 | 55 | 55 | 50 | 50 | 45 | 40 | 40 | 36 | 30 | 30 | 30 | 30 | 30 | | | |
| | Elters | 435 | 24 | 24 | 24 | 24 | 24 | 24 | 24 | 24 | 24 | 24 | 24 | 24 | 25 | 27 | 29 | 32 | 32 | 32 | 32 | 32 | 32 | 32 | 32 | 32 | 32 | 28 | 26 | 21 | | | |
| | Hünfeld | 260 | 19 | 20 | 20 | 23 | 23 | 23 | 23 | 23 | 23 | 22 | 24 | 24 | 24 | 31 | 27 | 25 | 26 | 24 | 24 | 24 | 24 | 22 | 21 | 20 | 18 | 18 | 17 | 17 | | | |
| | Ziebach | 260 | 20 | 20 | 20 | 21 | 21 | 21 | 21 | 21 | 20 | 19 | 20 | 20 | 21 | 25 | 26 | 28 | 30 | 30 | 30 | 30 | 30 | 30 | 28 | 28 | 28 | 28 | 28 | 27 | | | |
| | Bischofferode | 305 | 18 | 18 | 17 | 17 | 17 | 17 | 17 | 16 | 16 | 16 | 17 | 17 | 18 | 30 | 35 | 36 | 35 | 34 | 32 | 32 | 31 | 29 | 27 | 22 | 20 | 18 | 18 | 18 | | | |
| Fulda, Eder | Erndtebrück | 495 | 29 | 30 | 30 | 30 | 30 | 30 | 30 | 30 | 30 | 30 | 33 | 33 | 43 | 60 | 60 | 60 | 60 | 60 | 42 | 42 | 40 | 40 | 42 | 42 | 42 | 35 | 35 | 30 | | | |
| | Wingeshausen | 440 | 40 | 39 | 38 | 37 | 38 | 37 | 36 | 35 | 34 | 33 | 40 | 42 | 46 | 56 | 55 | 55 | 53 | 52 | 51 | 50 | 49 | 48 | 48 | 49 | 47 | 46 | 44 | 43 | | | |
| | Sassenhausen | 564 | 38 | 38 | 37 | 37 | 37 | 37 | 37 | 36 | 36 | 32 | 36 | 36 | 39 | 48 | 52 | 52 | 52 | 50 | 50 | 48 | 45 | 42 | 42 | 42 | 40 | 40 | 39 | 38 | | | |
| | Osterfeld, Kr. Frankbg. | 383 | 33 | 31 | 31 | 30 | 30 | 27 | 25 | 25 | 25 | 25 | 31 | 30 | 36 | 45 | 42 | 42 | 40 | 40 | 40 | 40 | 40 | 40 | 38 | 38 | 38 | 38 | 38 | 38 | | | |
| | Winterberg | 670 | 62 | 64 | 64 | 64 | 67 | 70 | 72 | 73 | 73 | 73 | 86 | 89 | 104 | 126 | 128 | 130 | 133 | 133 | 133 | 133 | 133 | 133 | 134 | 134 | 134 | 134 | 132 | 127 | | | |
| | Fürstenberg, Kr. d. Elsen- | 415 | 41 | 40 | 40 | 47 | 47 | 47 | 47 | 47 | 35 | 35 | 41 | 43 | 49 | 59 | 59 | 60 | 61 | 61 | 61 | 61 | 61 | 61 | 53 | 56 | 56 | 48 | 40 | 40 | | | |
| | Frankenau [berges | 420 | 23 | 21 | 20 | 22 | 24 | 23 | 22 | 20 | 20 | 20 | 23 | 21 | 22 | 27 | 26 | 27 | 27 | 24 | 23 | 24 | 24 | 24 | 24 | 22 | 22 | 21 | 20 | 20 | | | |
| | Korbach | 380 | 29 | 29 | 29 | 30 | 30 | 30 | 30 | 30 | 30 | 30 | 32 | 32 | 35 | 40 | 40 | 40 | 41 | 41 | 41 | 41 | 41 | 41 | 41 | 41 | 41 | 40 | 39 | 38 | | | |
| | Elberberg | 320 | 23 | 23 | 22 | 21 | 21 | 21 | 20 | 20 | 20 | 20 | 21 | 21 | 26 | 36 | 36 | 36 | 35 | 33 | 32 | 31 | 30 | 30 | 30 | 30 | 28 | 26 | 25 | 25 | | | |
| | Meiches | 466 | 30 | 30 | 30 | 30 | 33 | 33 | 29 | 29 | 28 | 28 | 28 | 28 | 26 | 27 | 28 | 30 | 30 | 30 | 29 | 29 | 30 | 32 | 30 | 29 | 29 | 29 | 28 | 28 | | | |
| | Alsfeld | 271 | 31 | 31 | 31 | 33 | 33 | 34 | 34 | 34 | 34 | 34 | 35 | 34 | 34 | 35 | 35 | 35 | 35 | 35 | 35 | 35 | 35 | 34 | 33 | 30 | 25 | 25 | 24 | 23 | 20 | | |
| | Ober-Breidenbach | 385 | 28 | 28 | 28 | 29 | 30 | 31 | 31 | 31 | 31 | 31 | 32 | 32 | 37 | 42 | 44 | 45 | 47 | 47 | 47 | 47 | 47 | 47 | 47 | 47 | 46 | 46 | 45 | 42 | 35 | | |
| | Hauptschwenda | 500 | 27 | 26 | 25 | 25 | 26 | 26 | 25 | 24 | 24 | 23 | 26 | 26 | 28 | 35 | 37 | 39 | 39 | 38 | 35 | 34 | 33 | 33 | 30 | 30 | 29 | 29 | 28 | 28 | | | |
| | Gilserberg | 340 | 30 | 31 | 31 | 32 | 30 | 28 | 28 | 27 | 26 | 26 | 28 | 24 | 26 | 27 | 28 | 29 | 28 | 28 | 27 | 26 | 26 | 25 | 24 | 20 | 20 | 20 | 20 | 20 | | | |
| | Frielendorf | 245 | 28 | 28 | 28 | 28 | 29 | 29 | 29 | 29 | 29 | 29 | 29 | 28 | 31 | 35 | 37 | 38 | 40 | 41 | 41 | 41 | 41 | 41 | 41 | 37 | 37 | 35 | 35 | 22 | | | |
| Fulda | Wilhelmshöhe | 523 | 44 | 44 | 45 | 48 | 50 | 50 | 50 | 52 | 52 | 52 | 52 | 55 | 60 | 70 | 70 | 75 | 75 | 80 | 80 | 80 | 80 | 80 | 80 | 80 | 80 | 80 | 75 | 70 | | | |
| | Helsa | 264 | 23 | 23 | 23 | 23 | 22 | 22 | 21 | 21 | 21 | 20 | 23 | 23 | 29 | 36 | 38 | 39 | 41 | 39 | 39 | 40 | 40 | 39 | 39 | 35 | 33 | 33 | 28 | 25 | | | |
| | Steinberghaus | 445 | 26 | 26 | 26 | 26 | 26 | 26 | 24 | 22 | 22 | 20 | 23 | 23 | 28 | 38 | 45 | 48 | 48 | 48 | 46 | 46 | 46 | 40 | 36 | 30 | 26 | 26 | 24 | 23 | | | |
| Weser | Ossenfeld | 317 | 23 | 23 | 23 | 23 | 23 | 23 | 23 | 23 | 22 | 22 | 26 | 26 | 32 | 34 | 36 | 38 | 40 | 41 | 40 | 40 | 38 | 37 | 36 | 34 | 33 | 33 | 33 | 33 | | | |
| | Uslar | 170 | 22 | 22 | 22 | 22 | 25 | 26 | 26 | 27 | 27 | 27 | 33 | 37 | 34 | 36 | 40 | 38 | 36 | 37 | 37 | 34 | 38 | 38 | 39 | 37 | 37 | 36 | 36 | 36 | | | |

### Wassergehalt um 7 Uhr

oben: Ausgestochene Schneehöhe in cm
unten: Gesamtwassergehalt in mm

| | 2. | 5. | 9. | 12. | 16. | 19. | 23. | 26. |
|---|---|---|---|---|---|---|---|---|
| **Brotterode** | | | | | | | | |
| | | | 8. | 13. | | | | |
| | 10 | | 20 | 20 | 10 | | 20 | 20 |
| | 14.0 | | 35.4 | 23.0 | 15.0 | | 49.0 | 51.1 |
| **Großenbehringen** | | | | | | | | |
| | 18 | 19 | 20 | 19 | 20 | 16 | 18 | 16 |
| | 25.6 | 29.4 | 30.8 | 33.7 | 27.6 | 22.4 | 32.8 | 41.3 |
| **Tann** | | | | | | | | |
| | 1. | | | 11. | | | | |
| | 1 | 1 | | 2 | 5 | | | |
| | 1.6 | 1.5 | | 3.2 | 2.1 | | | |
| **Witzenhausen** | | | | | | | | |
| | 16 | 16 | 16 | 17 | 26 | 26 | 21 | 20 |
| | 19.4 | 19.2 | 28.4 | 32.4 | 37.4 | 44.0 | 41.9 | 40.9 |
| **Hünfeld** | | | | | | | | |
| | 20 | 21 | 20 | 22 | 24 | 24 | 21 | 17 |
| | 24.9 | 32.1 | 30.0 | 35.6 | 39.8 | 43.2 | 44.8 | 39.6 |
| **Erndtebrück** | | | | | | | | |
| | 30 | 30 | 30 | 33 | 60 | 42 | 42 | 35 |
| | 62.0 | 62.0 | 74.0 | 66.0 | 98.0 | 94.0 | 94.0 | 77.0 |
| **Osterfeld** | | | | | | | | |
| | 31 | 30 | 25 | 30 | 42 | 40 | 38 | 38 |
| | 23.0 | 25.0 | 23.0 | 27.0 | 60.0 | 56.0 | 58.0 | 60.0 |
| **Winterberg** | | | | | | | | |
| | 64 | 67 | 73 | 89 | 130 | 133 | 134 | 134 |
| | 75.0 | 78.5 | 88.0 | 108.0 | 175.0 | 182.0 | 190.0 | 193.0 |
| **Frankenau** | | | | | | | | |
| | 21 | 24 | 20 | 21 | 27 | 23 | 24 | 21 |
| | 28.6 | 40.4 | 37.1 | 37.3 | 49.5 | 47.0 | 48.4 | 45.5 |
| **Meiches** | | | | | | | | |
| | 30 | 33 | 28 | 28 | 30 | 29 | 29 | 29 |
| | 50.8 | 60.1 | 56.0 | 57.6 | 98.6 | 79.5 | 42.0 | 43.0 |
| **Alsfeld** | | | | | | | | |
| | 1. | 4. | | | | | | |
| | 31 | 33 | | | | | 30 | 24 |
| | 39.2 | 40.5 | | | | | 40.8 | 38.8 |
| **Hauptschwenda** | | | | | | | | |
| | 26 | | 24 | 26 | 39 | 35 | 36 | 29 |
| | 38.5 | | 43.4 | 46.0 | 55.0 | 53.6 | 77.1 | 68.3 |

## 1942 Februar — Tägliche Schneehöhen in Zentimetern, gemessen um 7 Uhr morgens

| Flußgebiet | Ort | See-höhe m | 1 | 2 | 3 | 4 | 5 | 6 | 7 | 8 | 9 | 10 | 11 | 12 | 13 | 14 | 15 | 16 | 17 | 18 | 19 | 20 | 21 | 22 | 23 | 24 | 25 | 26 | 27 | 28 | 29 | 30 | 31 |
|---|---|---|---|---|---|---|---|---|---|---|---|---|---|---|---|---|---|---|---|---|---|---|---|---|---|---|---|---|---|---|---|---|---|
| Diemel | Giebringhausen | 415 | 22 | 20 | 19 | 20 | 20 | 17 | 18 | 20 | 20 | 17 | 25 | 25 | 28 | 35 | 42 | 42 | 39 | 38 | 38 | 40 | 37 | 37 | 38 | 38 | 37 | 34 | 32 | 32 | | | |
| | Beringhausen | 315 | 19 | 19 | 19 | 19 | 19 | 21 | 21 | 15 | 16 | 16 | 20 | 21 | 23 | 31 | 31 | 33 | 34 | 35 | 38 | 39 | 35 | 35 | 37 | 38 | 36 | 36 | 36 | 35 | | | |
| | Mengeringhausen | 287 | 20 | 20 | 20 | 22 | 23 | 23 | 23 | 23 | 23 | 19 | 20 | 20 | 25 | 35 | 35 | 36 | 36 | 36 | 36 | 36 | 36 | 36 | 35 | 36 | 35 | 35 | 30 | 25 | | | |
| | Schmillinghausen | 232 | 25 | 24 | 23 | 23 | 24 | 24 | 25 | 22 | 20 | 18 | 18 | 17 | 25 | 35 | 32 | 30 | 29 | 28 | 28 | 27 | 27 | 26 | 25 | 26 | 25 | 24 | 23 | 22 | | | |
| | Escheberg | 270 | 30 | 30 | 28 | 28 | 28 | 25 | 25 | 20 | 20 | 20 | 22 | 22 | 28 | 42 | 44 | 45 | 45 | 45 | 45 | 40 | 32 | 32 | 30 | 30 | 30 | 28 | 28 | 28 | | | |
| | Hofgeismar | 160 | 18 | 18 | 18 | 18 | 17 | 17 | 17 | 16 | 16 | 16 | 15 | 18 | 23 | 26 | 25 | 25 | 25 | 24 | 24 | 24 | 24 | 24 | 25 | 25 | 25 | 22 | 19 | 19 | | | |
| | Langenthal | 265 | 32 | 32 | 32 | 35 | 35 | 37 | 38 | 37 | 38 | 39 | 35 | 30 | 41 | 45 | 46 | 48 | 48 | 39 | 35 | 37 | 34 | 32 | 33 | 30 | 30 | 30 | 28 | 28 | | | |
| Diemel bis Aller | Winnefeld | 276 | 30 | 30 | 30 | 30 | 30 | 28 | 26 | 25 | 24 | 23 | 33 | 33 | 45 | 50 | 50 | 50 | 50 | 50 | 50 | 50 | 50 | 50 | 46 | 42 | 42 | 42 | 41 | 41 | | | |
| | Borlinghausen | 260 | 30 | 30 | 30 | 35 | 35 | 35 | 35 | 35 | 35 | 35 | 34 | 37 | 40 | 50 | 50 | 50 | 50 | 50 | 50 | 50 | 50 | 50 | 50 | 52 | 52 | 50 | 49 | 47 | | | |
| | Driburg, Bad | 230 | 23 | 23 | 22 | 24 | 24 | 24 | 24 | 24 | 24 | 24 | 25 | 26 | 32 | 39 | 40 | 40 | 40 | 40 | 40 | 40 | 40 | 40 | 40 | 40 | 40 | 40 | 39 | 38 | | | |
| | Holzminden | 186 | 20 | 20 | 20 | 20 | 20 | 20 | 20 | 21 | 18 | 20 | 19 | 19 | 23 | 25 | 27 | 29 | 29 | 29 | 29 | 29 | 29 | 29 | 28 | 29 | 29 | 27 | 21 | 16 | | | |
| | Scharfoldendorf | 154 | 12 | 12 | 12 | 11 | 11 | 12 | 12 | 12 | 12 | 19 | 20 | 18 | 22 | 23 | 22 | 24 | 27 | 26 | 26 | 26 | 25 | 25 | 25 | 25 | 26 | 26 | 25 | 24 | | | |
| | Veldrom | 350 | 45 | 44 | 43 | 44 | 41 | 40 | 41 | 42 | 41 | 40 | 47 | 50 | 55 | 60 | 63 | 60 | 58 | 58 | 58 | 59 | 61 | 59 | 57 | 60 | 59 | 62 | 62 | 61 | | | |
| | Nassengrund | 192 | 26 | 26 | 26 | 30 | 30 | 30 | 28 | 28 | 28 | 26 | 36 | 33 | 35 | 35 | 36 | 36 | 36 | 33 | 32 | 30 | 28 | 27 | 27 | 26 | 24 | 20 | 18 | 18 | | | |
| | Biesterfeld | 242 | 21 | 21 | 21 | 22 | 22 | 22 | 22 | 22 | 22 | 22 | 36 | 38 | 41 | 43 | 43 | 43 | 43 | 42 | 42 | 40 | 40 | 38 | 37 | 37 | 37 | 36 | 34 | 32 | | | |
| | Hameln | 85 | 17 | 16 | 16 | 16 | 15 | 15 | 16 | 17 | 16 | 15 | 15 | 15 | 15 | 17 | 19 | 20 | 21 | 20 | 20 | 21 | 20 | 20 | 19 | 18 | 18 | 18 | 18 | 18 | | | |
| | Herford (Ortsiekerstr.) | 77 | 15 | 13 | 12 | 13 | 13 | 13 | 13 | 12 | 12 | 11 | 16 | 15 | 13 | 15 | 15 | 15 | 15 | 15 | 15 | 15 | 15 | 15 | 15 | 15 | 15 | 14 | 13 | 12 | 12 | | |
| | Nienburg | 25 | 8 | 8 | 6 | 6 | 6 | 8 | 8 | 7 | 6 | 6 | 15 | 15 | 15 | 13 | 12 | 11 | 10 | 10 | 10 | 13 | 14 | 14 | 12 | 12 | 12 | 12 | 12 | 10 | | | |
| A. | Wittingen | 85 | 8 | 8 | 8 | 8 | 8 | 8 | 8 | 8 | 8 | 8 | 15 | 15 | 15 | 22 | 23 | 23 | 23 | 22 | 22 | 22 | 22 | 22 | 22 | 22 | 22 | 21 | 21 | 20 | | | |
| Aller, Oker | Goslar (Flugh.) | 249 | 19 | 19 | 19 | 19 | 19 | 20 | 20 | 21 | 21 | 18 | 21 | 21 | 22 | 25 | 26 | 31 | 32 | 32 | 30 | 32 | 31 | 32 | 32 | 31 | 32 | 31 | 30 | 28 | | | |
| | Harzburg, Bad | 278 | 21 | 21 | 21 | 21 | 22 | 22 | 23 | 23 | 23 | 22 | 25 | 25 | 30 | 31 | 36 | 39 | 42 | 42 | 42 | 44 | 45 | 45 | 40 | 41 | 44 | 44 | 44 | 44 | | | |
| | Schmatzfeld | 198 | 15 | 15 | 15 | 15 | 16 | 17 | 17 | 17 | 17 | 16 | 17 | 17 | 17 | 19 | 20 | 22 | 24 | 24 | 24 | 24 | 24 | 24 | 18 | 16 | 16 | 16 | 16 | 16 | | | |
| | Wolfenbüttel | 82 | 13 | 13 | 12 | 12 | 12 | 12 | 12 | 12 | 12 | 13 | 20 | 20 | 21 | 21 | 22 | 23 | 23 | 23 | 23 | 24 | 24 | 24 | 20 | 20 | 20 | 20 | 20 | 19 | | | |
| | Mariental | 135 | 10 | 10 | 10 | 10 | 11 | 12 | 12 | 12 | 12 | 12 | 20 | 20 | 24 | 25 | 25 | 26 | 26 | 26 | 27 | 27 | 27 | 26 | 25 | 25 | 25 | 24 | 24 | 24 | | | |
| A. | Lichtenberg | 185 | 20 | 20 | 20 | 20 | 20 | 21 | 21 | 22 | 23 | 23 | 26 | 27 | 29 | 30 | 31 | 32 | 33 | 34 | 34 | 36 | 36 | 35 | 36 | 36 | 37 | 37 | 37 | 36 | | | |
| Aller, Leine | Uder | 235 | 18 | 18 | 18 | 18 | 18 | 18 | 18 | 18 | 18 | 18 | 20 | 20 | 23 | 26 | 29 | 30 | 30 | 30 | 27 | 24 | 24 | 20 | 20 | 18 | 18 | 18 | 18 | 18 | | | |
| | Roringen | 315 | 24 | 24 | 24 | 24 | 25 | 25 | 25 | 23 | 23 | 20 | 28 | 22 | 29 | 32 | 33 | 35 | 35 | 38 | 36 | 38 | 38 | 36 | 36 | 32 | 30 | 30 | 30 | 30 | | | |
| | Wehnde | 286 | 21 | 21 | 21 | 21 | 22 | 22 | 22 | 22 | 22 | 20 | 18 | 19 | 19 | 31 | 36 | 34 | 36 | 28 | 28 | 28 | 28 | 26 | 26 | 26 | 28 | 28 | 28 | 28 | | | |
| | Etzenborn | 220 | 22 | 21 | 22 | 21 | 20 | 21 | 22 | 22 | 22 | 23 | 24 | 24 | 25 | 35 | 40 | 40 | 42 | 42 | 36 | 35 | 33 | 30 | 29 | 25 | 24 | 23 | 23 | 22 | | | |
| | Oderhaus | 430 | 34 | 34 | 34 | 34 | 34 | 35 | 35 | 32 | 32 | 33 | 40 | 40 | 52 | 61 | 61 | 62 | 59 | 57 | 56 | 57 | 56 | 54 | 52 | 49 | 48 | 48 | 49 | 47 | | | |
| | Lauterberg (Harz) | 296 | 24 | 24 | 24 | 24 | 24 | 24 | 24 | 24 | 24 | 24 | 32 | 43 | 47 | 47 | 48 | 48 | 34 | 31 | 31 | 24 | 24 | 20 | 20 | 20 | 20 | 20 | 20 | 19 | | | |
| | Schluft | 580 | 60 | 60 | 60 | 60 | 60 | 60 | 60 | 60 | 60 | 60 | 78 | 102 | 108 | 112 | 118 | 120 | 120 | 115 | 112 | 112 | 112 | 112 | 105 | 103 | 102 | 102 | 102 | 100 | | | |
| | Riefensbeek-Kamnschlacken | 337 | 34 | 32 | 31 | 30 | 30 | 29 | 29 | 28 | 28 | 28 | 46 | 44 | 66 | 73 | 76 | 80 | 69 | 68 | 67 | 64 | 60 | 57 | 54 | 52 | 50 | ⊠ | ⊠ | ⊠ | | | |
| | Grund, Bad (Harz) | 325 | 31 | 28 | 27 | 27 | 27 | 26 | 26 | 25 | 27 | 25 | 34 | 38 | 57 | 58 | 61 | 58 | 56 | 53 | 50 | 55 | 57 | 54 | 51 | 50 | 49 | 44 | 43 | 42 | | | |
| | Fredelsloh | 260 | 32 | 30 | 31 | 31 | 32 | 30 | 30 | 29 | 30 | 30 | 38 | 43 | 45 | 48 | 52 | 53 | 55 | 55 | 55 | 50 | 50 | 55 | 52 | 48 | 48 | 48 | 48 | 45 | | | |
| | Clausthal (Forsth.Damm-Seesen [graben] | 540 | 38 | 38 | 38 | 38 | 39 | 39 | 39 | 39 | 39 | 39 | 51 | 53 | 56 | 74 | 78 | 79 | 82 | 87 | 76 | 77 | 73 | 70 | 65 | 62 | 62 | 61 | 59 | 59 | | | |
| | | 220 | 18 | 18 | 18 | 17 | 17 | 17 | 17 | 20 | 19 | 19 | 31 | 32 | 41 | 42 | 43 | 48 | 49 | 46 | 45 | 47 | 44 | 43 | 40 | 37 | 36 | 36 | 35 | 27 | | | |
| | Hildesheim (Stadt) | 87 | 10 | 10 | 9 | 8 | 8 | 8 | 8 | 9 | 7 | 6 | 10 | 7 | 9 | 9 | 9 | 9 | 10 | 10 | 10 | 10 | 11 | 10 | 8 | 7 | 8 | 7 | 6 | 5 | | | |
| | Hannover-Herrenhaus. | 50 | 4 | 4 | 3 | 4 | 4 | 5 | 5 | 6 | 6 | 5 | 8 | 7 | 4 | 4 | 4 | 4 | 4 | 4 | 5 | 5 | 5 | 6 | 5 | 6 | 5 | 4 | 4 | 4 | | | |
| A. | Soltau | 61 | 11 | 12 | 12 | 11 | 11 | 10 | 11 | 12 | 12 | 13 | 18 | 20 | 30 | 30 | 30 | 30 | 30 | 30 | 30 | 30 | 30 | 28 | 27 | 26 | 26 | 25 | 25 | 25 | | | |
| Weser | Bremen (Flugh.) | 4 | 9 | 8 | 7 | 6 | 7 | 7 | 6 | 6 | 5 | 5 | 12 | 15 | 14 | 12 | 13 | 13 | 12 | 12 | 12 | 12 | 12 | 11 | 10 | 9 | 8 | 8 | 8 | 4 | | | |
| | Scheeßel | 34 | 10 | 11 | 11 | 11 | 11 | 11 | 11 | 11 | 11 | 11 | 15 | 16 | 14 | 15 | 14 | 13 | 12 | 10 | 10 | 9 | 9 | 9 | 9 | 9 | 9 | 8 | 8 | 8 | | | |
| | Diepholz (Stadt) | 39 | 10 | 10 | 10 | 12 | 12 | 12 | 12 | 11 | 11 | 10 | 18 | 18 | 15 | 16 | 14 | 13 | 11 | 10 | 10 | 9 | 11 | 10 | 10 | 10 | 9 | 9 | 9 | 11 | | | |
| | Wehnen | 9 | 6 | 7 | 7 | 8 | 10 | 10 | 10 | 10 | 10 | 12 | 20 | 20 | 20 | 15 | 15 | 15 | 15 | 15 | 15 | 15 | 15 | 15 | 15 | 15 | 15 | 15 | 12 | 12 | | | |
| | **Von der Weser bis zur Ems** | | | | | | | | | | | | | | | | | | | | | | | | | | | | | | | | |
| Nordsee | Wilhelmshaven | 4 | ⊠ | ⊠ | ⊠ | ⊠ | ⊠ | ⊠ | ⊠ | ⊠ | ⊠ | ⊠ | ⊠ | ⊠ | ⊠ | ⊠ | ⊠ | ⊠ | ⊠ | ⊠ | ⊠ | ⊠ | ⊠ | ⊠ | ⊠ | ⊠ | ⊠ | ⊠ | ⊠ | ⊠ | | | |
| | Norddeich | 7 | 1 | 11 | 13 | 13 | ⊠ | ⊠ | ⊠ | ⊠ | ⊠ | ⊠ | ⊠ | ⊠ | ⊠ | ⊠ | ⊠ | ⊠ | ⊠ | ⊠ | ⊠ | ⊠ | ⊠ | ⊠ | ⊠ | ⊠ | ⊠ | ⊠ | ⊠ | ⊠ | | | |
| | Theene | 1 | 0 | 0 | 0 | 5 | 1 | ⊠ | ⊠ | ⊠ | 0 | ⊠ | 5 | 0 | ⊠ | ⊠ | ⊠ | ⊠ | ⊠ | ⊠ | ⊠ | ⊠ | ⊠ | ⊠ | ⊠ | ⊠ | ⊠ | ⊠ | ⊠ | ⊠ | | | |

## Wassergehalt um 7 Uhr

oben: Ausgestochene Schneehöhe in cm
unten: Gesamtwassergehalt in mm

| | 2. | 5. | 9. | 12. | 16. | 19. | 23. | 26. |
|---|---|---|---|---|---|---|---|---|
| **Mengeringhausen** | 1. | | | | | | | |
| | 20 | | 23 | | 36 | 35 | 30 | 27 |
| | 21.4 | | 24.6 | | 39.8 | 50.4 | 48.6 | 44.4 |
| **Driburg, Bad** | 23 | 24 | 24 | 26 | 40 | 40 | 40 | 40 |
| | 32.9 | 33.4 | 34.1 | 45.3 | 73.5 | 73.5 | 73.0 | 71.5 |
| **Hameln** | 16 | 16 | 17 | 16 | 18 | 19 | 17 | 17 |
| | 24.8 | 24.5 | 30.5 | 31.4 | 40.1 | 41.7 | 41.2 | 43.3 |
| **Herford (Ortsiekerstr.)** | 1. | 4. | | 11. | | | 22. | |
| | 15 | 13 | | 16 | | | 15 | |
| | 21.2 | 20.1 | | 29.0 | | | 33.9 | |
| **Nienburg** | 8 | 8 | 5 | 13 | 10 | 10 | 10 | 12 |
| | 12.3 | 12.9 | 6.9 | 20.4 | 23.5 | 19.5 | 22.0 | 20.3 |
| **Wittingen** | 8 | 8 | 8 | 15 | 23 | 22 | 22 | 21 |
| | 11.3 | 10.8 | 10.9 | 21.2 | 34.0 | 34.9 | 34.2 | 33.2 |
| **Schmatzfeld** | 15 | 16 | 17 | 17 | 22 | 24 | 18 | 16 |
| | 15.2 | 22.7 | 24.4 | 32.6 | 35.7 | 46.7 | 38.1 | 37.9 |
| **Hildesheim (Stadt)** | 1. | | 7. | 11. | 14. | | 21. | |
| | 10 | 10 | 10 | 12 | 12 | 15 | 14 | 7 |
| | 11.3 | 12.0 | 12.5 | 27.0 | 23.3 | 23.0 | 22.5 | 12.0 |
| **Hannover-Herrenhausen** | 3 | 4 | 4 | 7 | 6 | 6 | 5 | 5 |
| | 3.9 | 4.4 | 5.7 | 12.0 | 10.6 | 10.2 | 11.4 | 12.0 |

## 1942 Februar — Tägliche Schneehöhen in Zentimetern, gemessen um 7 Uhr morgens

| Flußgebiet | Ort | Seehöhe m | 1 | 2 | 3 | 4 | 5 | 6 | 7 | 8 | 9 | 10 | 11 | 12 | 13 | 14 | 15 | 16 | 17 | 18 | 19 | 20 | 21 | 22 | 23 | 24 | 25 | 26 | 27 | 28 | 29 | 30 | 31 |
|---|---|---|---|---|---|---|---|---|---|---|---|---|---|---|---|---|---|---|---|---|---|---|---|---|---|---|---|---|---|---|---|---|---|
| **Ems** | | | | | | | | | | | | | | | | | | | | | | | | | | | | | | | | | |
| Ems | Gütersloh (Stadt) | 76 | 12 | 15 | 15 | 20 | 20 | 20 | 20 | 19 | 18 | 17 | 17 | 17 | 12 | 13 | 13 | 13 | 12 | 10 | 9 | 8 | 7 | 6 | 7 | 7 | 7 | 5 | 5 | 5 | | | |
| | Münster-Handorf | 51 | 14 | 12 | 11 | 14 | 14 | 14 | 15 | 15 | 15 | 15 | 14 | 14 | 9 | 9 | 8 | 9 | 9 | 9 | 8 | 8 | 8 | 8 | 7 | 7 | 7 | 7 | 6 | 8 | | | |
| | Rheine | 33 | 10 | 10 | 10 | 12 | 16 | 14 | 12 | 10 | 10 | 10 | 14 | 14 | 16 | 16 | 14 | 12 | 10 | 10 | 10 | 8 | 8 | 8 | 6 | 6 | 6 | 5 | 5 | 5 | | | |
| Hase | Osnabrück-Düstrup | 69 | 16 | 15 | 15 | 16 | 17 | 17 | 17 | 17 | 17 | 17 | 20 | 18 | 17 | 16 | 16 | 19 | 19 | 19 | 19 | 19 | 19 | 19 | 19 | 19 | 18 | 18 | 18 | 22 | | | |
| | Basum-Sussum | 63 | 7 | 7 | 6 | 8 | 10 | 10 | 10 | 10 | 10 | 10 | 14 | 14 | 15 | 15 | 14 | 13 | 13 | 13 | 13 | 13 | 13 | 13 | 13 | 13 | 13 | 11 | 11 | 11 | | | |
| Ems | Meppen (Schleuse) | 14 | 5 | 5 | 5 | 5 | 5 | 5 | 5 | 5 | 5 | 5 | 5 | 4 | 4 | 4 | 4 | 4 | 4 | 4 | 4 | 4 | 4 | 4 | 4 | 4 | 4 | 4 | 4 | 4 | | | |
| | Potshausen | 2 | 3 | 3 | 3 | 4 | 4 | 4 | 4 | 4 | 4 | 4 | 8 | 8 | 5 | 5 | 4 | 4 | 4 | 3 | 3 | 3 | 3 | 3 | 3 | 3 | 3 | 2 | 2 | 2 | | | |
| **Von der Ems bis zum Rhein** | | | | | | | | | | | | | | | | | | | | | | | | | | | | | | | | | |
| Nordsee | Wennewick | 29 | 19 | 19 | 18 | ✱ | ✱ | ✱ | ✱ | ✱ | ✱ | ✱ | ✱ | ✱ | ✱ | ✱ | ✱ | ✱ | ✱ | ✱ | ✱ | ✱ | ✱ | ✱ | ✱ | ✱ | ✱ | ✱ | ✱ | ✱ | | | |
| | Raesfeld | 60 | ✱ | ✱ | ✱ | ✱ | ✱ | ✱ | ✱ | ✱ | ✱ | ✱ | ✱ | ✱ | ✱ | ✱ | ✱ | ✱ | ✱ | ✱ | ✱ | ✱ | ✱ | ✱ | ✱ | ✱ | ✱ | ✱ | ✱ | ✱ | | | |
| **Rhein** | | | | | | | | | | | | | | | | | | | | | | | | | | | | | | | | | |
| Rhein | Balderschwang | 1044 | 229 | 212 | 198 | 202 | 234 | 232 | 226 | 225 | 221 | 220 | 217 | 230 | 200 | 233 | 240 | 239 | 231 | 228 | 220 | 218 | 212 | 210 | 208 | 202 | 196 | 193 | 193 | 187 | | | |
| | Oberreute | 857 | 99 | 98 | 98 | 98 | 112 | 110 | 110 | 105 | 100 | 100 | 100 | 105 | 100 | 119 | 127 | 126 | 123 | 120 | 119 | 116 | 112 | 110 | 99 | 79 | 79 | 70 | 70 | 70 | | | |
| | Doberatsweiler | 503 | 80 | 75 | 70 | 73 | 88 | 83 | 80 | 77 | 75 | 73 | 75 | 80 | 77 | 80 | 80 | 82 | 82 | 80 | 78 | 76 | 75 | 73 | 72 | 69 | 67 | 65 | 65 | 63 | | | |
| | Lindau (Bodensee) I | 401 | 56 | 56 | 53 | 55 | 67 | 61 | 54 | 54 | 53 | 53 | 56 | 61 | 57 | 62 | 63 | 64 | 65 | 65 | 63 | 62 | 62 | 59 | 57 | 55 | 49 | 46 | 45 | 45 | | | |
| Argen | Röthenbach | 705 | 115 | 110 | 106 | 108 | 120 | 112 | 110 | 107 | 106 | 102 | 100 | 109 | 106 | 112 | 118 | 117 | 112 | 109 | 105 | 103 | 101 | 99 | 95 | 92 | 87 | 82 | 82 | 81 | | | |
| | Wangen (Allgäu) | 585 | 85 | 84 | 84 | 90 | 90 | 85 | 85 | 85 | 84 | 83 | 85 | 85 | 85 | 90 | 90 | 88 | 87 | 87 | 87 | 87 | 85 | 85 | 70 | 64 | 62 | 62 | 62 | 62 | | | |
| | Sibratshofen | 785 | 123 | 117 | 113 | 110 | 123 | 120 | 113 | 110 | 107 | 104 | 102 | 113 | 108 | 118 | 126 | 126 | 120 | 113 | 110 | 108 | 105 | 103 | 100 | 96 | 92 | 90 | 90 | 88 | | | |
| Rhein | Wolfegg | 676 | 83 | 83 | 84 | 87 | 95 | 95 | 95 | 94 | 94 | 94 | 95 | 97 | 96 | 97 | 96 | 95 | 95 | 92 | 80 | 80 | 75 | 70 | 67 | 55 | 54 | 50 | 48 | 40 | | | |
| | Ravensburg | 462 | 56 | 54 | 54 | 59 | 46 | 46 | 46 | 44 | 44 | 44 | 40 | 42 | 38 | 44 | 44 | 44 | 44 | 42 | 40 | 40 | 40 | 38 | 38 | 36 | 34 | 32 | 32 | 30 | | | |
| | Urnau | 495 | 52 | 55 | 50 | 57 | 59 | 58 | 56 | 52 | 51 | 51 | 53 | 54 | 50 | 53 | 54 | 54 | 52 | 50 | 49 | 49 | 47 | 46 | 45 | 43 | 42 | 41 | 41 | 40 | | | |
| | Heiligenberg | 740 | 78 | 76 | 69 | 75 | 78 | 79 | 76 | 71 | 70 | 67 | 67 | 67 | 66 | 66 | 70 | 71 | 69 | 67 | 65 | 64 | 64 | 62 | 60 | 58 | 57 | 56 | 55 | 54 | | | |
| Aach | Aach | 520 | 50 | 52 | 52 | 56 | 60 | 62 | 60 | 55 | 52 | 50 | 50 | 50 | 49 | 48 | 50 | 50 | 62 | 50 | 50 | 50 | 48 | 45 | 42 | 40 | 36 | 34 | 32 | 32 | | | |
| | Rielasingen | 425 | 48 | 50 | 50 | 55 | 55 | 52 | 50 | 50 | 49 | 45 | 42 | 40 | 37 | 34 | 32 | 34 | 36 | 36 | 35 | 35 | 34 | 33 | 32 | 28 | 25 | 25 | 23 | 23 | | | |
| Wutach | Feldberg (Schwarzw.) | 1492 | 120 | 120 | 120 | 120 | 125 | 125 | 125 | 125 | 125 | 120 | 120 | 120 | 120 | 125 | 125 | 130 | 130 | 130 | 125 | 125 | 125 | 125 | 120 | 120 | 120 | 115 | 115 | 115 | | | |
| | Titisee | 857 | 85 | 85 | 85 | 88 | 90 | 88 | 73 | 71 | 70 | 70 | 70 | 69 | 69 | 77 | 80 | 80 | 79 | 76 | 75 | 72 | 69 | 67 | 65 | 63 | 62 | 62 | 62 | 61 | | | |
| | Bonndorf (Schwarzw.) | 850 | 78 | 78 | 76 | 78 | 75 | 74 | 70 | 68 | 66 | 64 | 62 | 56 | 54 | 60 | 59 | 58 | 62 | 60 | 56 | 50 | 47 | 45 | 43 | 42 | 41 | 41 | 40 | 40 | | | |
| | Schluchsee | 932 | 115 | 115 | 112 | 113 | 112 | 113 | 113 | 112 | 111 | 109 | 109 | 110 | 110 | 112 | 110 | 110 | 111 | 100 | 108 | 106 | 106 | 103 | 101 | 101 | 100 | 100 | 98 | 98 | | | |
| Wutach b. Elz | St. Blasien | 785 | 100 | 100 | 100 | 108 | 117 | 117 | 117 | 117 | 116 | 114 | 114 | 116 | 114 | 115 | 118 | 118 | 119 | 119 | 117 | 116 | 116 | 114 | 114 | 108 | 102 | 94 | 93 | 93 | | | |
| | Segeten | 880 | 120 | 120 | 120 | 130 | 140 | 143 | 143 | 140 | 140 | 140 | 145 | 145 | 145 | 150 | 150 | 150 | 150 | 150 | 150 | 150 | 150 | 150 | 140 | 130 | 125 | 125 | 125 | 120 | | | |
| | Belchenhaus | 1360 | 130 | 150 | 150 | 150 | 170 | 170 | 170 | 170 | 170 | 170 | 170 | 175 | 175 | 190 | 200 | 210 | 225 | 225 | 220 | 220 | 210 | 200 | 200 | 190 | 180 | 165 | 160 | 160 | | | |
| | Schweigmatt | 725 | 102 | 97 | 96 | 98 | 110 | 109 | 108 | 107 | 104 | 102 | 101 | 98 | 97 | 104 | 102 | 112 | 112 | 109 | 105 | 103 | 101 | 98 | 90 | 87 | 85 | 81 | 80 | 79 | | | |
| | Badenweiler | 449 | 32 | 32 | 30 | 34 | 32 | 32 | 32 | 30 | 30 | 30 | 28 | 26 | 26 | 28 | 32 | 36 | 40 | 40 | 40 | 38 | 36 | 32 | 28 | 26 | 24 | 24 | 22 | 21 | | | |
| | Obermünstertal | 540 | 38 | 40 | 39 | 38 | 39 | 40 | 40 | 40 | 38 | 37 | 35 | 36 | 35 | 37 | 45 | 46 | 50 | 49 | 49 | 45 | 41 | 40 | 38 | 35 | 35 | 35 | 35 | 35 | | | |
| Elz | Bodenhäusle | 720 | 115 | 120 | 120 | 125 | 135 | 145 | 145 | 140 | 138 | 135 | 130 | 140 | 140 | 146 | 150 | 150 | 155 | 160 | 160 | 160 | 155 | 150 | 130 | 120 | 110 | 110 | 110 | 110 | | | |
| | Waldkirch | 270 | 9 | 13 | 13 | 16 | 13 | 14 | 14 | 13 | 13 | 13 | 13 | 15 | 15 | 18 | 20 | 24 | 25 | 24 | 24 | 24 | 23 | 22 | 19 | 16 | 11 | 9 | 8 | 6 | | | |
| | Keppenbach | 275 | 7 | 7 | ✱ | 10 | 10 | ✱ | ✱ | ✱ | ✱ | ✱ | ✱ | ✱ | 10 | 12 | 13 | 18 | 30 | 35 | ✱ | ✱ | ✱ | ✱ | ✱ | ✱ | ✱ | ✱ | ✱ | ✱ | | | |
| | Buchenbach | 450 | 35 | 45 | 45 | 51 | 53 | 55 | 55 | 55 | 52 | 50 | 45 | 38 | 34 | 40 | 45 | 48 | 60 | 56 | 52 | 49 | 46 | 40 | 35 | 33 | 31 | 29 | 27 | 24 | | | |
| | St. Wilhelm | 990 | 160 | 165 | 165 | 170 | 174 | 175 | 175 | 175 | 175 | 175 | 175 | ✱ | 175 | 180 | 183 | 185 | 190 | 190 | 190 | 190 | 190 | 191 | 186 | 180 | 172 | 166 | 166 | 166 | | | |
| | St. Peter | 722 | 98 | 100 | 100 | 100 | 110 | 110 | 110 | 110 | 110 | 110 | 110 | 112 | 112 | 113 | 113 | 113 | 110 | 110 | 110 | 110 | 110 | 110 | 100 | 105 | 98 | 93 | 90 | 85 | | | |
| | Freiburg i. Br. (Flugh.) | 247 | 6 | 8 | 8 | 10 | 10 | 10 | 8 | 7 | 7 | 6 | 6 | 6 | 6 | 6 | 7 | 7 | 16 | 13 | 12 | 12 | 10 | 9 | 6 | 5 | 5 | 2 | 0 | 0 | | | |

## Wassergehalt um 7 Uhr

oben: Ausgestochene Schneehöhe in cm
unten: Gesamtwassergehalt in mm

| | 2. | 5. | 9. | 12. | 16. | 19. | 23. | 26. |
|---|---|---|---|---|---|---|---|---|
| Osnabrück-Düstrup | 15 | 17 | 17 | 18 | 19 | 19 | 19 | 19 |
| | 23.0 | 22.5 | 25.8 | 29.0 | 39.2 | 39.8 | 40.0 | 41.5 |
| Doberatsweiler | 75 | 88 | 75 | 80 | 82 | 78 | 72 | 65 |
| | 106.0 | 144.0 | 137.8 | 161.5 | 170.2 | 162.3 | 161.1 | 165.8 |
| Röthenbach | 67 | 78 | 52 | 56 | 60 | 52 | 48 | 44 |
| | 81.1 | 104.0 | 81.6 | 83.0 | 80.0 | 96.8 | 110.6 | 124.2 |
| Sibratshofen | 3. | | | | | | | |
| | 111 | 105 | 75 | 75 | 84 | 66 | 60 | 62 |
| | 110.8 | 119.1 | 125.2 | 120.9 | 115.5 | 126.0 | 126.8 | 137.8 |
| Ravensburg | 54 | 46 | 44 | 42 | 44 | 40 | 38 | 32 |
| | 69.8 | 82.2 | 77.9 | 78.4 | 85.8 | 84.6 | 87.6 | 90.8 |
| Heiligenberg | 24 | 20 | | 4 | 5 | 4 | | |
| | 18.7 | 17.1 | | 3.5 | 1.6 | 5.0 | | |
| Aach | | | | 14. | | | | |
| | 4 | 7 | | 2 | 1 | | | |
| | 3.0 | 4.8 | | 1.0 | 0.5 | | | |
| Titisee | 20 | 14 | | 4 | 32 | 5 | | |
| | 20.1 | 19.6 | | 7.4 | 27.9 | 5.9 | | |
| Schluchsee | 6 | | | 5 | 5 | 4 | | |
| | 6.1 | | | 7.6 | 5.5 | 6.4 | | |
| Segeten | 70 | 70 | 70 | 70 | 70 | 70 | 70 | 70 |
| | 118.1 | 125.0 | 150.7 | 200.5 | 185.1 | 186.0 | 208.0 | 215.0 |
| Schweigmatt | 90 | 108 | 100 | 98 | 112 | 100 | 88 | 81 |
| | 159.5 | 186.8 | 222.1 | 234.1 | 279.8 | 267.5 | 273.1 | 299.1 |

# 1942 Februar — Tägliche Schneehöhen in Zentimetern, gemessen um 7 Uhr morgens

| Flußgebiet | Ort | Seehöhe m | 1 | 2 | 3 | 4 | 5 | 6 | 7 | 8 | 9 | 10 | 11 | 12 | 13 | 14 | 15 | 16 | 17 | 18 | 19 | 20 | 21 | 22 | 23 | 24 | 25 | 26 | 27 | 28 | 29 | 30 | 31 |
|---|---|---|---|---|---|---|---|---|---|---|---|---|---|---|---|---|---|---|---|---|---|---|---|---|---|---|---|---|---|---|---|---|---|
| Kinzig | Zwieselberg | 820 | 122 | 120 | 124 | 126 | 130 | 130 | 130 | 130 | 124 | 119 | 113 | 118 | 115 | 124 | 133 | 136 | 140 | 138 | 130 | 127 | 126 | 122 | 120 | 118 | 114 | 114 | 113 | 112 | | | |
| | Nußbach | 728 | 80 | 80 | 80 | 86 | 82 | 80 | 80 | 80 | 80 | 80 | 80 | 82 | 82 | 86 | 96 | 96 | 88 | 88 | 88 | 75 | 75 | 75 | 60 | 54 | 50 | 50 | 50 | 50 | | | |
| | Nordrach | 306 | 26 | 28 | 28 | 35 | 38 | 39 | 39 | 39 | 38 | 36 | 37 | 38 | 37 | 44 | 47 | 48 | 50 | 50 | 48 | 47 | 47 | 46 | 38 | 34 | 32 | 31 | 29 | 28 | | | |
| Aach | Löcherberg | 328 | 38 | 41 | 40 | 49 | 47 | 47 | 47 | 47 | 46 | 45 | 48 | 52 | 51 | 61 | 67 | 66 | 71 | 65 | 65 | 63 | 61 | 60 | 56 | 53 | 50 | 47 | 46 | 45 | | | |
| | Hornisgrinde | 1160 | 142 | 150 | 150 | 150 | 161 | 161 | 161 | 155 | 155 | 152 | 152 | 152 | 150 | 158 | 166 | 175 | 168 | 171 | 170 | 170 | 165 | 160 | 161 | 159 | 155 | 150 | 148 | 150 | | | |
| Murg | Ruhestein | 915 | 190 | 190 | 185 | 185 | 190 | 185 | 180 | 175 | 175 | 175 | 175 | 180 | 180 | 195 | 200 | 200 | 200 | 200 | 200 | 195 | 190 | 190 | 180 | 175 | 170 | 170 | 165 | 165 | | | |
| | Kniebis | 910 | 155 | 160 | 160 | 160 | 165 | 165 | 165 | 165 | 165 | 163 | 168 | 168 | 168 | 170 | 172 | 173 | 175 | 178 | 173 | 170 | 170 | 170 | 170 | 170 | 170 | 170 | 170 | 170 | | | |
| | Baiersbronn | 590 | 93 | 90 | 80 | 95 | 110 | 113 | 100 | 95 | 90 | 85 | 92 | 95 | 102 | 110 | 113 | 125 | 120 | 115 | 115 | 115 | 115 | 112 | 112 | 110 | 108 | 106 | 105 | 100 | | | |
| | Schönmünzach | 480 | 78 | 76 | 75 | 72 | 72 | 78 | 76 | 68 | 65 | 63 | 63 | 63 | 67 | 82 | 85 | 87 | 95 | 85 | 84 | 83 | 82 | 80 | 75 | 72 | 72 | 70 | 68 | 68 | | | |
| | Herrenwies | 760 | 150 | 150 | 140 | 135 | 150 | 150 | 140 | 140 | 140 | 135 | 140 | 145 | 150 | 155 | 160 | 170 | 175 | 170 | 170 | 165 | 160 | 150 | 140 | 135 | 130 | 120 | 120 | 100 | | | |
| Bk. | Hinterweidenthal | 220 | 14 | 14 | 14 | 21 | 28 | 28 | 28 | 28 | 28 | ⊠ | 33 | 33 | 35 | 37 | 39 | 43 | 49 | 49 | 49 | 49 | 49 | 47 | 45 | 43 | 30 | 25 | 20 | 20 | | | |
| Alb | Herrenalb-Gaistal | 428 | 40 | 50 | 45 | 47 | 50 | 54 | 55 | 55 | 55 | 50 | 50 | 50 | 53 | 60 | 60 | 75 | 91 | 90 | ⊠ | ⊠ | 60 | 60 | 40 | 35 | 35 | 35 | 35 | 30 | | | |
| | Karlsruhe (Flughafen) | 115 | 8 | 10 | 10 | 15 | 14 | 15 | 15 | 12 | 12 | 12 | 13 | 13 | 12 | 14 | 13 | 13 | 20 | 21 | 19 | 18 | 18 | 18 | 16 | 14 | 13 | 12 | 10 | 11 | | | |
| Speyerbach | Johanniskreuz | 472 | 48 | 46 | 45 | 50 | 52 | 50 | 50 | 48 | 48 | 48 | 50 | 50 | 48 | 55 | 52 | 57 | 67 | 68 | 62 | 62 | 60 | 58 | 60 | 55 | 55 | 50 | 48 | 46 | | | |
| | Hochspeyer | 300 | 23 | 20 | 20 | 34 | 35 | 35 | 35 | 35 | 35 | 35 | 30 | 30 | 35 | 35 | 35 | 35 | 40 | 40 | 40 | 40 | 40 | 35 | 35 | 30 | 30 | 30 | 30 | 30 | | | |
| | Neustadt a. d. Weinstr. | 144 | 27 | 27 | 23 | 35 | 38 | 34 | 30 | 25 | 22 | 20 | 20 | 18 | 16 | 18 | 18 | 16 | 16 | 16 | 15 | 15 | 15 | 15 | 13 | 12 | 12 | 10 | 8 | 8 | | | |
| | Heldenstein | 480 | 48 | 48 | 49 | 59 | 60 | 60 | 60 | 61 | 60 | 58 | 61 | 59 | 60 | 62 | 63 | 65 | 69 | 71 | 68 | 65 | 65 | 64 | 64 | 58 | 55 | 55 | 55 | 54 | | | |
| | Rhodt-Kästenberg | 250 | 21 | ⊠ | ⊠ | ⊠ | ⊠ | ⊠ | ⊠ | ⊠ | ⊠ | ⊠ | ⊠ | ⊠ | ⊠ | ⊠ | ⊠ | ⊠ | ⊠ | ⊠ | ⊠ | ⊠ | ⊠ | ⊠ | ⊠ | ⊠ | ⊠ | ⊠ | ⊠ | ⊠ | | | |
| Bk. | Sternenfels | 318 | 20 | 21 | 21 | 23 | 29 | 32 | 32 | 32 | 31 | 31 | 33 | 33 | 32 | 35 | 35 | 36 | 40 | 40 | 40 | 39 | 37 | 35 | 35 | 31 | 27 | 25 | 25 | 24 | | | |
| Neckar | Dreifaltigkeitsberg | 985 | 60 | 61 | 59 | 60 | 63 | 65 | 64 | 62 | 61 | 60 | 60 | 61 | 61 | 64 | 65 | 66 | 68 | 67 | 66 | 65 | 64 | 64 | 60 | 58 | 56 | 56 | 55 | 55 | | | |
| | Rottweil | 618 | 55 | 55 | 55 | 55 | 60 | 50 | 50 | 50 | 50 | 50 | 45 | 45 | 45 | 50 | 50 | 58 | 60 | 60 | 60 | 60 | 60 | 60 | 60 | 50 | 50 | 45 | 43 | 40 | 40 | | |
| | Oberndorf, Kr. Rottw. | 510 | 61 | 62 | 61 | 58 | 60 | 61 | 55 | 55 | 54 | 52 | 58 | 56 | 55 | 62 | 67 | 63 | 72 | 65 | 64 | 62 | 60 | 59 | 57 | 54 | 53 | 51 | 51 | 50 | | | |
| | Dornstetten b. Freud. | 636 | 74 | 73 | 71 | 73 | 77 | 75 | 74 | 73 | 73 | 71 | 72 | 69 | 69 | 79 | 79 | 79 | 85 | 83 | 81 | 80 | 77 | 75 | 75 | 69 | 68 | 67 | 63 | 61 | | | |
| | Betra | 540 | 52 | 51 | 48 | 49 | 52 | 53 | 52 | 52 | 51 | 51 | 54 | 56 | 54 | 62 | 60 | 63 | 70 | 70 | 68 | 67 | 67 | 67 | 66 | 65 | 64 | 64 | 62 | 61 | | | |
| | Burgfelden | 911 | 53 | 54 | 54 | 60 | 60 | 60 | 60 | 60 | 60 | 60 | 60 | 58 | 58 | 58 | 62 | 65 | 70 | 70 | 70 | 70 | 70 | 70 | 65 | 61 | 60 | 60 | 60 | 60 | | | |
| | Bickelsberg | 665 | 74 | 75 | 74 | 76 | 78 | 80 | 78 | 75 | 73 | 73 | 74 | 74 | 75 | 78 | 79 | 80 | 85 | 86 | 83 | 83 | 83 | 83 | 80 | 75 | 70 | 70 | 69 | 70 | | | |
| | Hechingen | 537 | 32 | 37 | 35 | 37 | 38 | 39 | 38 | 38 | 37 | 37 | 37 | 36 | 35 | 37 | 39 | 42 | 57 | 57 | 55 | 53 | 52 | 47 | 45 | 42 | 40 | 40 | 40 | 40 | | | |
| | Tübingen | 395 | 31 | 32 | 31 | 34 | 38 | 39 | 39 | 36 | 35 | 34 | 34 | 35 | 34 | 34 | 34 | 36 | 49 | 47 | 45 | 44 | 43 | 40 | 40 | 35 | 35 | 33 | 32 | 32 | | | |
| | Hohenstaufen | 605 | 46 | 47 | 47 | 49 | 52 | 53 | 53 | 53 | 52 | 52 | 58 | 60 | 65 | 71 | 73 | 75 | 78 | 78 | 75 | 75 | 73 | 73 | 65 | 62 | 58 | 55 | 53 | 51 | | | |
| | Göppingen | 320 | 21 | 22 | 20 | 24 | 32 | 35 | 36 | 36 | 36 | 31 | 33 | 31 | 32 | 36 | 41 | 43 | 47 | 46 | 46 | 46 | 46 | 45 | 40 | 40 | 40 | 40 | 37 | 38 | | | |
| | Hohenheim | 400 | 30 | 30 | 30 | 35 | 40 | 40 | 40 | 40 | 40 | 40 | 40 | 42 | 40 | 41 | 42 | 42 | 57 | 54 | 50 | 48 | 46 | 45 | 44 | 38 | 37 | 36 | 36 | 37 | | | |
| | Heubach | 475 | 24 | 24 | 25 | 25 | 30 | 30 | 30 | 30 | 30 | 30 | 32 | 30 | 30 | 33 | 32 | 33 | 40 | 35 | 35 | 35 | 35 | 30 | 25 | 23 | 20 | 18 | 18 | 18 | | | |
| | Wilhelmsheim | 439 | 41 | 39 | 38 | 52 | 58 | 60 | 59 | 58 | 52 | 46 | 53 | 53 | 53 | 55 | 56 | 57 | 67 | 65 | 63 | 62 | 61 | 59 | 57 | 53 | 51 | 50 | 48 | 49 | | | |
| | Hößlinswart | 365 | 40 | 41 | 40 | 45 | 50 | 50 | 48 | 47 | 45 | 42 | 44 | 43 | 42 | 45 | 45 | 48 | 58 | 57 | 55 | 55 | 54 | 52 | 48 | 46 | 45 | 44 | 42 | 40 | | | |
| Neckar, Enz | Kaltenbronn | 862 | 90 | 95 | 93 | 96 | 110 | 110 | 110 | 108 | 100 | 98 | 100 | 100 | 103 | 105 | 110 | 120 | 125 | 127 | 125 | 122 | 120 | 115 | 108 | 100 | 98 | 95 | 92 | 88 | | | |
| | Wildbad-Sommerberg | 727 | 65 | 66 | 64 | 67 | 68 | 70 | 68 | 68 | 67 | 65 | 68 | 70 | 72 | 78 | 80 | 82 | 90 | 90 | 90 | 90 | 90 | 90 | 85 | 80 | 78 | 75 | 70 | 70 | | | |
| | Simmersfeld | 726 | 90 | 82 | 82 | 85 | 90 | 95 | 85 | 82 | 81 | 79 | 96 | 94 | 95 | 98 | 108 | 120 | 135 | 137 | 132 | 130 | 127 | 130 | 118 | 110 | 102 | 100 | 98 | 99 | | | |
| | Gündringen | 450 | 40 | 41 | 41 | 42 | 44 | 46 | 47 | 47 | 47 | 47 | 48 | 48 | 48 | 52 | 53 | 55 | 63 | 64 | 64 | 64 | 64 | 64 | 60 | 56 | 50 | 46 | 46 | 45 | | | |
| | Neuhengstett | 534 | 50 | 48 | 45 | 47 | 48 | 50 | 48 | 47 | 46 | 47 | 48 | 46 | 47 | 51 | 51 | 52 | 65 | 70 | 65 | 62 | 62 | 58 | 55 | 50 | 48 | 47 | 47 | 48 | | | |
| | Deckenpfronn | 570 | 45 | 45 | 44 | 42 | 42 | 42 | 41 | 40 | 39 | 39 | 40 | 40 | 41 | 47 | 48 | 50 | 60 | 56 | 55 | 54 | 53 | 51 | 41 | 40 | 39 | 37 | 35 | 34 | | | |
| | Pforzheim | 256 | 16 | 22 | 20 | 25 | 30 | 33 | 32 | 32 | 30 | 29 | 30 | 30 | 29 | 30 | 38 | 40 | 50 | 50 | 50 | 48 | 47 | 43 | 35 | 30 | 28 | 28 | 28 | 28 | | | |
| Neckar | Heilbronn | 190 | 48 | 40 | 35 | 40 | 45 | 45 | 40 | 40 | 37 | 35 | 40 | 35 | 35 | 32 | 30 | 30 | 40 | 38 | 37 | 35 | 34 | 33 | 33 | 33 | 33 | 28 | 26 | 28 | | | |
| | Abtsgmünd | 389 | 46 | 46 | 46 | 48 | 57 | 57 | 57 | 55 | 55 | 55 | 56 | 58 | 59 | 65 | 67 | 70 | 75 | 71 | 70 | 69 | 69 | 68 | 66 | 60 | 54 | 44 | 36 | 33 | | | |
| | Welzheim | 504 | 45 | 47 | 47 | 50 | 62 | 67 | 67 | 67 | 64 | 55 | 57 | 55 | 56 | 58 | 59 | 61 | 72 | 70 | 67 | 64 | 60 | 57 | 56 | 53 | 53 | 53 | 53 | 53 | | | |
| | Schönhardt | 480 | 40 | 40 | 40 | 42 | 45 | 45 | 45 | 45 | 42 | 42 | 45 | 45 | 48 | 50 | 50 | 51 | 55 | 55 | 52 | 52 | 52 | 52 | 50 | 50 | 50 | 50 | 45 | 45 | | | |
| | Ellwangen | 440 | 38 | 38 | 38 | 40 | 47 | 48 | 48 | 48 | 46 | 46 | 45 | 46 | 46 | 55 | 54 | 54 | 65 | 63 | 60 | 60 | 58 | 56 | 53 | 50 | 49 | 47 | 47 | 47 | | | |
| | Gründelhardt | 475 | 36 | 36 | 35 | 37 | 40 | 41 | 41 | 40 | 40 | 40 | 43 | 42 | 43 | 54 | 54 | 54 | 68 | 68 | 66 | 65 | 63 | 61 | 60 | 58 | 56 | 55 | 52 | 50 | | | |

## Wassergehalt um 7 Uhr

oben: Ausgestochene Schneehöhe in cm
unten: Gesamtwassergehalt in mm

| | 2. | 5. | 9. | 12. | 16. | 19. | 23. | 26. |
|---|---|---|---|---|---|---|---|---|
| Löcherberg | | | 11. | | | 17. | | 28. |
| | 4 | 4 | 3 | 4 | 4 | 12 | | 1 |
| | 2.8 | 11.0 | 2.8 | 4.2 | 1.8 | 7.6 | | 1.2 |
| Kniebis | 45 | 50 | 55 | 55 | 60 | 58 | 52 | 54 |
| | 80.9 | 90.3 | 99.6 | 92.9 | 138.4 | 130.8 | 125.3 | 130.9 |
| Hochspeyer | | 31 | | | | | 23 | |
| | | 40.6 | | | | | 42.1 | |
| Dreifaltigkeitsberg | 59 | 64 | 60 | 62 | | 66 | 59 | 53 |
| | 100.9 | 106.6 | 112.3 | 126.4 | | 145.3 | 138.0 | 135.2 |
| Rottweil | | 4. | 10. | | | | | 28. |
| | | 55 | 50 | | 58 | | | 40 |
| | | 58.0 | 68.0 | | 80.3 | | | 89.5 |
| Wilhelmsheim | 39 | 46 | 42 | 53 | 57 | 57 | 47 | 39 |
| | 75.8 | 80.0 | 88.8 | 101.5 | 107.3 | 116.7 | 112.9 | 100.6 |
| Neuhengstett | 48 | 48 | 46 | 46 | 52 | 65 | 55 | 47 |
| | 65.0 | 68.0 | 76.0 | 84.0 | 106.0 | 121.0 | 117.0 | 115.0 |
| Welzheim | 33 | 44 | 37 | 45 | 49 | 55 | 55 | 50 |
| | 50.3 | 66.5 | 70.7 | 78.9 | 94.6 | 114.5 | 136.9 | 140.4 |
| Ellwangen | 38 | 47 | 46 | 46 | 54 | 60 | 53 | 47 |
| | 70.6 | 83.8 | 85.4 | 87.2 | 103.1 | 112.2 | 105.2 | 112.3 |

## 1942 Februar — Tägliche Schneehöhen in Zentimetern, gemessen um 7 Uhr morgens

| Flußgebiet | Ort | See-höhe m | 1 | 2 | 3 | 4 | 5 | 6 | 7 | 8 | 9 | 10 | 11 | 12 | 13 | 14 | 15 | 16 | 17 | 18 | 19 | 20 | 21 | 22 | 23 | 24 | 25 | 26 | 27 | 28 | 29 | 30 | 31 |
|---|---|---|---|---|---|---|---|---|---|---|---|---|---|---|---|---|---|---|---|---|---|---|---|---|---|---|---|---|---|---|---|---|---|
| Neckar | Langenburg | 438 | 47 | 45 | 43 | 47 | 54 | 57 | 57 | 55 | 53 | 50 | 54 | 54 | 55 | 60 | 60 | 65 | 73 | 74 | 68 | 67 | 65 | 64 | 61 | 57 | 54 | 54 | 53 | 53 | | | |
| | Möckmühl | 175 | 38 | 37 | 35 | 41 | 48 | 51 | 50 | 48 | 47 | 46 | 54 | 50 | 52 | 67 | 66 | 68 | 78 | 78 | 76 | 75 | 74 | 74 | 72 | 64 | 58 | 54 | 50 | 48 | | | |
| | Diedesheim | 140 | 24 | 22 | 21 | 25 | 28 | 26 | 25 | 25 | 25 | 24 | 35 | 30 | 35 | 41 | 37 | 36 | 41 | 41 | 38 | 38 | 38 | 38 | 37 | 32 | 31 | 30 | 28 | 27 | | | |
| | Oberdielbach | 475 | 62 | 62 | 66 | 69 | 71 | 73 | 72 | 72 | 71 | 69 | 71 | 68 | 70 | 71 | 73 | 74 | 75 | 76 | 74 | 74 | 73 | 73 | 72 | 72 | 71 | 70 | 70 | 70 | | | |
| | Tromm | 523 | 54 | 55 | 60 | 61 | 62 | 63 | 65 | 65 | 63 | 62 | 70 | 65 | 68 | 70 | 70 | 73 | 73 | 72 | 72 | 72 | 65 | 65 | 65 | 65 | 60 | 60 | 60 | 60 | | | |
| | Königstuhl | 561 | 67 | 67 | 67 | 70 | 75 | 75 | 70 | 68 | 65 | 62 | 67 | 65 | 65 | 72 | 73 | 70 | 73 | 74 | 70 | 70 | 70 | 70 | 70 | 65 | 60 | 60 | 60 | 57 | | | |
| | Ladenburg | 100 | 20 | 18 | 17 | 24 | 30 | 30 | 29 | 27 | 26 | 24 | 24 | 23 | 23 | 23 | 24 | 24 | 24 | 23 | 23 | 23 | 22 | 22 | 21 | 20 | 18 | 16 | 15 | 14 | | | |
| Rhein | Grünstadt | 170 | 15 | 15 | 20 | 20 | 25 | 25 | 25 | 25 | 25 | 18 | 20 | 10 | 10 | 8 | 9 | 10 | 10 | 10 | 10 | 8 | 8 | 6 | 6 | 5 | 5 | 5 | 5 | 5 | | | |
| | Auerbach (Bergstr.) | 117 | 20 | 20 | 20 | 25 | 29 | 28 | 28 | 28 | 28 | 28 | 33 | 28 | 28 | 28 | 25 | 27 | 29 | 28 | 28 | 27 | 27 | 26 | 24 | 22 | 20 | 20 | 20 | 18 | | | |
| | Gernsheim | 90 | 26 | 22 | 21 | 27 | 29 | 29 | 27 | 26 | 24 | 24 | 23 | 22 | 21 | 20 | 19 | 18 | 20 | 19 | 18 | 18 | 17 | 17 | 18 | 17 | 16 | 15 | 12 | 12 | | | |
| Weiß. Main | Ölschnitz | 550 | Tabelle nicht mehr vorhanden | | | | | | | | | | | | | | | | | | | | | | | | | | | | | | |
| | Berneck | 388 | 40 | 40 | 39 | 38 | 37 | 35 | 35 | 35 | 34 | 33 | 43 | 45 | 46 | 48 | 52 | 54 | 58 | 55 | 52 | 50 | 48 | 46 | 45 | 44 | 43 | 42 | 41 | 39 | | | |
| | Marktleugast | 555 | 51 | 51 | 51 | 51 | 50 | 49 | 47 | 46 | 46 | 45 | 53 | 54 | 62 | 74 | 77 | 80 | 81 | 80 | 80 | 80 | 79 | 77 | 75 | 65 | 60 | 53 | 50 | 49 | | | |
| | Wartenfels | 490 | 59 | 59 | 59 | 58 | 59 | 59 | 59 | 59 | 59 | 57 | 62 | 65 | 76 | 88 | 89 | 89 | 89 | 89 | 89 | 89 | 88 | 87 | 86 | 86 | 83 | 78 | 75 | 71 | | | |
| R. M. | Creussen | 420 | 50 | 50 | 48 | 45 | 40 | 40 | 39 | 38 | 37 | 37 | 41 | 43 | 45 | 51 | 53 | 54 | 56 | 55 | 53 | 52 | 50 | 49 | 47 | 47 | 46 | 45 | 44 | 43 | | | |
| | Bayreuth (Flughafen) | 485 | 50 | 50 | 48 | 45 | 44 | 43 | 42 | 42 | 42 | 40 | 46 | 48 | 56 | 62 | 67 | 71 | 75 | 75 | 70 | 65 | 60 | 58 | 56 | 55 | 53 | 52 | 50 | 48 | | | |
| Main, Rodach | Rodacherbrunn | 688 | 40 | 40 | 41 | 41 | 41 | 44 | 46 | 46 | 46 | 46 | 48 | 48 | 53 | 59 | 74 | 80 | 82 | 82 | 80 | 82 | 80 | 78 | 74 | 70 | 70 | 70 | 68 | 68 | | | |
| | Steinbach b. Geroldsg. | 670 | 39 | 40 | 40 | 40 | 42 | 42 | 44 | 45 | 46 | 45 | 45 | 49 | 49 | 53 | 55 | 57 | 63 | 62 | 58 | 55 | 53 | 50 | 48 | 47 | 47 | 47 | 47 | 46 | | | |
| | Steinwiesen | 360 | 30 | 30 | 29 | 29 | 30 | 29 | 28 | 28 | 27 | 26 | 34 | 34 | 39 | 49 | 53 | 52 | 48 | 45 | 45 | 45 | 44 | 43 | 41 | 35 | 35 | 35 | 35 | 35 | | | |
| | Rodeck | 660 | 42 | 42 | 41 | 41 | 41 | 41 | 46 | 46 | 46 | 46 | 58 | 58 | 65 | 76 | 79 | 85 | 89 | 88 | 88 | 88 | 87 | 87 | 85 | 85 | 85 | 85 | 85 | 85 | | | |
| | Steinbach a. Wald | 580 | 52 | 52 | 52 | 52 | 54 | 52 | 52 | 54 | 52 | 50 | 53 | 55 | 60 | 66 | 71 | 78 | 82 | 82 | 80 | 79 | 78 | 72 | 70 | 59 | 58 | 56 | 53 | 49 | | | |
| | Rothenkirchen | 376 | 36 | 36 | 36 | 36 | 36 | 37 | 37 | 37 | 37 | 37 | 45 | 46 | 54 | 63 | 67 | 71 | 74 | 74 | 76 | 76 | 76 | 76 | 76 | 60 | 60 | 58 | 58 | 58 | | | |
| | Kronach | 320 | 32 | 29 | 27 | 26 | 26 | 25 | 23 | 22 | 20 | 20 | 30 | 30 | 38 | 40 | 41 | 40 | 40 | 40 | 40 | 40 | 40 | 40 | 38 | 36 | 35 | 35 | 33 | 30 | | | |
| | Rotheul | 380 | 30 | 30 | 30 | 30 | 31 | 31 | 31 | 30 | 30 | 30 | 36 | 37 | 40 | 53 | 53 | 53 | 54 | 53 | 53 | 52 | 45 | 43 | 41 | 38 | 36 | 35 | 35 | 34 | | | |
| Main | Lichtenfels | 262 | 23 | 23 | 23 | 23 | 25 | 25 | 25 | 23 | 22 | 20 | 23 | 23 | 25 | 24 | 24 | 25 | 27 | 27 | 27 | 26 | 25 | 25 | 24 | 24 | 24 | 23 | 20 | 20 | | | |
| | Tremersdorf | 380 | 30 | 30 | 30 | 30 | 30 | 30 | 30 | 28 | 28 | 27 | 34 | 34 | 38 | 46 | 49 | 49 | 50 | 49 | 47 | 44 | 43 | 40 | 37 | 33 | 32 | 31 | 31 | 31 | | | |
| | Coburg | 291 | 26 | 23 | 23 | 21 | 20 | 20 | 19 | 19 | 18 | 17 | 22 | 21 | 24 | 26 | 27 | 27 | 26 | 26 | 26 | 26 | 24 | 22 | 19 | 19 | 19 | 18 | 18 | 17 | | | |
| | Roßfeld | 306 | 26 | 24 | 23 | 26 | 27 | 26 | 25 | 25 | 24 | 24 | 28 | 25 | 26 | 30 | 30 | 29 | 29 | 28 | 26 | 26 | 26 | 26 | 26 | 26 | 26 | 25 | 25 | 24 | | | |
| | Specke | 260 | 28 | 28 | 28 | 28 | 28 | 28 | 28 | 28 | 28 | 28 | 30 | 30 | 32 | 36 | 33 | 31 | 32 | 30 | 28 | 28 | 28 | 28 | 27 | 24 | 24 | 24 | 24 | 24 | | | |
| Main, Regnitz | Tiefenellern | 400 | 35 | 35 | 35 | 35 | 35 | 35 | 35 | 32 | 32 | 32 | 34 | 34 | 36 | 38 | 38 | 40 | 40 | 40 | 40 | 40 | 38 | 36 | 34 | 34 | 32 | 30 | 28 | 28 | | | |
| | Ansbach-Katterbach | 463 | 33 | 33 | 34 | 35 | 35 | 35 | 36 | 35 | 35 | 35 | 37 | 38 | 38 | 39 | 40 | 40 | 45 | 47 | 45 | 45 | 47 | 47 | 47 | 45 | 44 | 43 | 43 | 43 | | | |
| | Obererlbach | 399 | 43 | 42 | 41 | 43 | 49 | 51 | 51 | 50 | 48 | 46 | 44 | 44 | 42 | 48 | 56 | 58 | 68 | 67 | 65 | 63 | 60 | 59 | 57 | 54 | 52 | 48 | 42 | 40 | | | |
| | Weißenburg | 429 | 32 | 32 | 32 | 32 | 35 | 35 | 36 | 35 | 35 | 35 | 35 | 35 | 34 | 40 | 46 | 47 | 57 | 55 | 53 | 50 | 47 | 47 | 46 | 44 | 42 | 41 | 40 | 40 | | | |
| | Pyrbaum | 438 | 45 | 45 | 45 | 46 | 46 | 46 | 47 | 47 | 47 | 47 | 48 | 48 | 49 | 51 | 53 | 54 | 56 | 56 | 55 | 54 | 53 | 52 | 50 | 45 | 43 | 41 | 40 | 40 | | | |
| | Auerbach, Kr. Eschenbach | 435 | 46 | 45 | 45 | 44 | 45 | 44 | 43 | 43 | 43 | 42 | 45 | 50 | 51 | 53 | 53 | 54 | 56 | 54 | 53 | 53 | 50 | 48 | 47 | 46 | 44 | 43 | 42 | 40 | | | |
| | Mosenberg | 392 | 44 | 44 | 44 | 44 | 44 | 43 | 43 | 42 | 42 | 42 | 46 | 53 | 53 | 57 | 57 | 57 | 58 | 56 | 53 | 53 | 50 | 49 | 49 | 48 | 47 | 44 | 44 | 45 | | | |
| | Leupoldstein | 550 | 38 | 38 | 38 | 37 | 39 | 39 | 40 | 38 | 36 | 32 | 38 | 39 | 37 | 39 | 40 | 41 | 42 | 41 | 41 | 41 | 40 | 40 | 39 | 39 | 38 | 37 | 36 | | | | |
| | Haid | 479 | 52 | 52 | 52 | 52 | 54 | 53 | 53 | 51 | 50 | 50 | 53 | 53 | 53 | 57 | 59 | 59 | 61 | 60 | 60 | 57 | 54 | 51 | 48 | 45 | 41 | 38 | 34 | 36 | | | |
| | Pommelsbrunn | 373 | 35 | 35 | 35 | 35 | 40 | 36 | 36 | 33 | 33 | 30 | 38 | 45 | 45 | 49 | 49 | 51 | 55 | 53 | 51 | 51 | 51 | 51 | 50 | 46 | 40 | 37 | 34 | 36 | | | |
| | Altdorf b. Nürnberg | 444 | 38 | 38 | 38 | 38 | 40 | 39 | 39 | 39 | 38 | 38 | 43 | 43 | 43 | 48 | 49 | 50 | 51 | 49 | 47 | 47 | 46 | 46 | 46 | 42 | 40 | 39 | 38 | 38 | | | |
| | Krämersweiher | 350 | 39 | 38 | 38 | 37 | 42 | 39 | 39 | 39 | 39 | 39 | 43 | 44 | 43 | 45 | 45 | 46 | 48 | 48 | 47 | 47 | 47 | 46 | 45 | 41 | 38 | 37 | 37 | 36 | | | |
| | Nürnberg (Flugh.) | 315 | 23 | 22 | 22 | 22 | 28 | 27 | 27 | 27 | 26 | 26 | 27 | 27 | 27 | 30 | 32 | 33 | 37 | 34 | 34 | 33 | 32 | 32 | 31 | 31 | 29 | 27 | 27 | 26 | | | |
| | Bräuersdorf | 362 | 25 | 25 | 25 | 28 | 33 | 34 | 34 | 34 | 34 | 34 | 36 | 36 | 36 | 38 | 36 | 38 | 41 | 41 | 39 | 39 | 39 | 39 | 38 | 35 | 32 | 32 | 30 | 30 | | | |
| | Gräfenberg | 423 | 48 | 46 | 46 | 45 | 48 | 47 | 46 | 46 | 45 | 43 | 52 | 54 | 52 | 56 | 58 | 60 | 61 | 61 | 60 | 58 | 55 | 54 | 53 | 51 | 50 | 50 | 48 | 46 | | | |
| | Busbach | 430 | 48 | 46 | 46 | 44 | 45 | 45 | 45 | 45 | 44 | 44 | 50 | 50 | 50 | 55 | 50 | 50 | 50 | 48 | 48 | 46 | 46 | 45 | 43 | 40 | 38 | 37 | 36 | 34 | | | |
| | Königsfeld, Kr. Ebermann- | 448 | 47 | 45 | 44 | 44 | 44 | 44 | 39 | 39 | 39 | 38 | 46 | 46 | 46 | 52 | 53 | 54 | 50 | 47 | 46 | 46 | 45 | 44 | 44 | 42 | 40 | 40 | 40 | 40 | | | |
| | Trockau [stadt | 530 | 52 | 52 | 50 | 48 | 48 | 47 | 46 | 45 | 45 | 43 | 56 | 55 | 56 | 61 | 61 | 63 | 61 | 60 | 58 | 58 | 56 | 55 | 53 | 52 | 49 | 48 | 45 | 43 | | | |
| | Gößweinstein | 494 | 55 | 52 | 50 | 49 | 50 | 50 | 49 | 48 | 47 | 47 | 67 | 67 | 68 | 63 | 64 | 66 | 68 | 64 | 64 | 62 | 60 | 59 | 58 | 57 | 56 | 55 | 55 | 53 | | | |
| | Heiligenstadt | 367 | 49 | 51 | 50 | 48 | 46 | 45 | 44 | 42 | 40 | 40 | 45 | 45 | 48 | 51 | 52 | 53 | 56 | 54 | 52 | 51 | 50 | 49 | 47 | 45 | 42 | 41 | 40 | 39 | | | |

## Wassergehalt um 7 Uhr

oben: Ausgestochene Schneehöhe in cm
unten: Gesamtwassergehalt in mm

| | 2. | 5. | 9. | 12. | 16. | 19. | 23. | 26. |
|---|---|---|---|---|---|---|---|---|
| Langenburg | | 13 | | | 5 | 2 | | |
| | | 13.5 | | | 3.5 | 1.6 | | |
| Tromm | 55 | 62 | 63 | 65 | 73 | 72 | 60 | 65 |
| | 95.8 | 107.5 | 107.9 | 100.3 | 136.9 | 139.8 | 161.2 | 153.9 |
| Königstuhl | 45 | 70 | 65 | 65 | 65 | 60 | 65 | 60 |
| | 72.6 | 87.0 | 117.4 | 130.6 | 112.0 | 118.3 | 137.5 | 128.4 |
| Steinbach b. Geroldsgrün | 40 | 42 | 45 | 49 | 57 | 62 | 55 | 56 |
| | 89.3 | 92.6 | 97.2 | 109.5 | 119.4 | 124.2 | 112.8 | 115.3 |
| Marktleugast | 51 | 50 | 46 | 54 | 80 | 80 | 75 | 53 |
| | 75.2 | 76.1 | 75.1 | 102.5 | 128.4 | 131.3 | 130.8 | 103.9 |
| Creussen | 45 | 40 | 37 | 43 | 54 | 53 | 47 | 45 |
| | 71.5 | 70.8 | 73.8 | 78.7 | 100.6 | 105.0 | 102.0 | 105.4 |
| Bayreuth (Flugh.) | 50 | 44 | 15 | 48 | 22 | 37 | 33 | 30 |
| | 59.0 | 82.0 | 29.0 | 89.0 | 40.8 | 94.0 | 72.0 | 72.5 |
| Rodeck | | 48 | 33 | 51 | 49 | 27 | 36 | 35 |
| | | 88.6 | 58.9 | 94.2 | 89.1 | 53.9 | 61.9 | 60.7 |
| Kronach | 22 | 22 | 20 | 30 | 40 | 40 | 38 | 35 |
| | 35.4 | 39.5 | 33.5 | 50.0 | 70.4 | 70.0 | 67.0 | 65.0 |
| Specke | 1. | 6. | 10. | 13. | 15. | 20. | 22. | 27. |
| | 28 | 28 | 28 | 30 | 32 | 27 | 26 | 22 |
| | 24.0 | 26.0 | 26.0 | 29.0 | 31.0 | 32.0 | 32.0 | 32.0 |
| Tiefenellern | 38 | 35 | 29 | 35 | 42 | 40 | 33 | 30 |
| | 62.5 | 66.4 | 60.5 | 74.9 | 84.5 | 79.5 | 79.1 | 72.3 |
| Ansbach-Katterbach | | | 35 | 43 | | 42 | 47 | 43 |
| | | | 67.3 | 72.0 | | 68.0 | 149.4 | 97.7 |
| Obererlbach | 2 | 8 | | 1 | 10 | 10 | | |
| | 1.2 | 7.1 | | 0.7 | 7.9 | 6.7 | | |
| Mosenberg | 44 | 44 | 42 | 53 | 57 | 53 | 49 | 44 |
| | 75.0 | 80.0 | 80.0 | 94.0 | 103.5 | 102.6 | 100.0 | 102.0 |
| Altdorf | 40 | 44 | 40 | 43 | 48 | 46 | 42 | 40 |
| | 68.3 | 86.5 | 76.1 | 83.7 | 93.8 | 93.4 | 98.1 | 95.0 |
| Nürnberg (Flugh.) | | | | | | | | 28. |
| | 22 | 28 | | 27 | 33 | 34 | 31 | 26 |
| | 38.5 | 40.7 | | 51.6 | 54.4 | 62.5 | 62.2 | 62.3 |

# 1942 Februar — Tägliche Schneehöhen in Zentimetern, gemessen um 7 Uhr morgens

| Flußgebiet | Ort | Seehöhe m | 1 | 2 | 3 | 4 | 5 | 6 | 7 | 8 | 9 | 10 | 11 | 12 | 13 | 14 | 15 | 16 | 17 | 18 | 19 | 20 | 21 | 22 | 23 | 24 | 25 | 26 | 27 | 28 | 29 | 30 | 31 |
|---|---|---|---|---|---|---|---|---|---|---|---|---|---|---|---|---|---|---|---|---|---|---|---|---|---|---|---|---|---|---|---|---|---|
| Main, Regnitz | Reuth | 276 | 24 | 25 | 25 | 25 | 24 | 24 | 24 | 24 | 23 | 23 | 31 | 31 | 34 | 35 | 38 | 38 | 39 | 38 | 38 | 38 | 37 | 36 | 36 | 35 | 34 | 33 | 32 | 30 | | | |
| | Marktbibart | 310 | 32 | 31 | 31 | 33 | 38 | 37 | 36 | 35 | 34 | 33 | 35 | 33 | 32 | 33 | 38 | 39 | 43 | 42 | 40 | 39 | 38 | 38 | 37 | 34 | 33 | 32 | 30 | 28 | | | |
| | Höchstadt a. Aisch | 272 | 31 | 30 | 30 | 30 | 34 | 33 | 33 | 33 | 33 | 33 | 38 | 38 | 38 | 40 | 41 | 44 | 45 | 43 | 42 | 42 | 41 | 41 | 40 | 37 | 34 | 33 | 30 | 28 | | | |
| | Ebrach | 340 | 36 | 34 | 33 | 34 | 38 | 36 | 35 | 34 | 33 | 33 | 37 | 36 | 36 | 37 | 39 | 42 | 48 | 48 | 46 | 45 | 45 | 43 | 42 | 40 | 39 | 38 | 37 | 36 | | | |
| | Bamberg | 286 | 33 | 34 | 33 | 32 | 34 | 32 | 31 | 31 | 31 | 30 | 34 | 33 | 35 | 33 | 31 | 30 | 33 | 32 | 31 | 31 | 31 | 31 | 30 | 30 | 29 | 28 | 28 | 28 | | | |
| Main | Königsberg (Bayern) | 276 | 26 | 26 | 27 | 28 | 28 | 28 | 28 | 28 | 30 | 30 | 30 | 30 | 30 | 31 | 29 | 29 | 32 | 32 | 32 | 32 | 30 | 30 | 28 | 25 | 25 | 24 | 23 | 22 | | | |
| | Schweinfurt (El.-Werk) | 215 | 34 | 34 | 33 | 34 | 39 | 37 | 35 | 35 | 34 | 33 | 35 | 34 | 34 | 34 | 33 | 32 | 36 | 35 | 34 | 33 | 33 | 32 | 31 | 26 | 24 | 22 | 22 | 21 | | | |
| | Prüßberg | 317 | 40 | 39 | 36 | 37 | 38 | 36 | 35 | 34 | 34 | 33 | 36 | 35 | 32 | 32 | 36 | 39 | 42 | 41 | 38 | 38 | 37 | 37 | 35 | 32 | 31 | 31 | 31 | 30 | | | |
| | Kitzingen (Stadt) | 191 | 24 | 25 | 24 | 26 | 31 | 30 | 29 | 29 | 28 | 27 | 28 | 26 | 26 | 24 | 30 | 30 | 35 | 34 | 34 | 34 | 32 | 31 | 30 | 26 | 26 | 24 | 23 | | | | |
| | Würzburg (Phys. Inst.) | 175 | 30 | 30 | 30 | 30 | 35 | 33 | 32 | 32 | 31 | 30 | 32 | 28 | 29 | 30 | 33 | 33 | 39 | 38 | 37 | 36 | 36 | 34 | 33 | 29 | 26 | 25 | 24 | 21 | | | |
| | Bergtheim | 272 | 40 | 38 | 38 | 40 | 42 | 39 | 37 | 35 | 35 | 35 | 34 | 28 | 24 | 25 | 29 | 29 | 37 | 37 | 35 | 33 | 32 | 31 | 30 | 28 | 27 | 25 | 25 | 24 | | | |
| | Hundsbach | 200 | 34 | 34 | 33 | 37 | 41 | 41 | 41 | 41 | 39 | 36 | 41 | 40 | 36 | 37 | 40 | 38 | 40 | 40 | 40 | 38 | 38 | 36 | 34 | 34 | 32 | 32 | 30 | 29 | | | |
| Main, Fränkische Saale | Königshofen (Grabf.) | 278 | 32 | 32 | 32 | 33 | 37 | 37 | 37 | 37 | 37 | 36 | 37 | 35 | 34 | 35 | 33 | 32 | 31 | 30 | 27 | 26 | 25 | 23 | 22 | 21 | 21 | 21 | 21 | 21 | | | |
| | Urspringen | 390 | 34 | 34 | 36 | 38 | 38 | 36 | 36 | 34 | 34 | 34 | 38 | 38 | 40 | 45 | 45 | 45 | 45 | 45 | 43 | 42 | 42 | 41 | 40 | * | * | * | * | * | | | |
| | Schwickershausen | 354 | 26 | 26 | 26 | 27 | 31 | 31 | 31 | 27 | 25 | 25 | 32 | 31 | 35 | 41 | 37 | 40 | 41 | 38 | 37 | 35 | 33 | 30 | 30 | 25 | 20 | 20 | 20 | 20 | | | |
| | Sondernau | 420 | 40 | 35 | 35 | 40 | 40 | 38 | 36 | 33 | 33 | 33 | 35 | 34 | 35 | 35 | 34 | 30 | 30 | 29 | 29 | 29 | 28 | 27 | 26 | 26 | 26 | 26 | 26 | 26 | | | |
| | Simonshof | 320 | 31 | 29 | 25 | 26 | 28 | 26 | 23 | 22 | 20 | 20 | 23 | 22 | 25 | 27 | 24 | 23 | 22 | 21 | 20 | 16 | 14 | 11 | 10 | 9 | 8 | 7 | 7 | 6 | | | |
| | Rhönhaus | 736 | 63 | 61 | 60 | 63 | 66 | 65 | 63 | 63 | 62 | 61 | 65 | 63 | 65 | 72 | 75 | 78 | 80 | 78 | 76 | 76 | 75 | 75 | 73 | 70 | 68 | 65 | 63 | 58 | | | |
| | Kissingen, Bad | 198 | 36 | 36 | 36 | 38 | 38 | 38 | 38 | 38 | 37 | 36 | 38 | 35 | 32 | 31 | 30 | 30 | 32 | 31 | 30 | 30 | 29 | 28 | 26 | 25 | 23 | 22 | 20 | 18 | | | |
| | Geroda | 450 | 54 | 54 | 54 | 56 | 57 | 57 | 57 | 56 | 56 | 56 | 59 | 59 | 62 | 63 | 65 | 65 | 65 | 65 | 58 | 58 | 53 | 53 | 47 | 42 | 40 | 40 | 37 | 35 | | | |
| | Neuwirtshaus | 420 | 38 | 35 | 35 | 40 | 45 | 46 | 43 | 39 | 39 | 41 | 43 | 43 | 43 | 43 | 44 | 44 | 44 | 45 | 42 | 42 | 41 | 39 | 35 | 35 | 34 | 31 | 30 | 30 | | | |
| | Kreuzberg (Rhön) | 930 | 49 | 49 | 49 | 49 | 54 | 54 | 55 | 54 | 52 | 50 | 51 | 52 | 55 | 73 | 70 | 75 | 75 | 75 | 70 | 63 | 60 | 60 | 60 | 61 | 58 | 55 | 50 | 50 | | | |
| | Brückenau | 314 | 35 | 35 | 35 | 35 | 40 | 40 | 35 | 35 | 35 | 35 | 40 | 40 | 35 | 40 | 45 | 50 | 50 | 48 | 45 | 45 | 45 | 45 | 40 | 40 | 35 | 35 | 30 | 25 | | | |
| | Altengronau | 225 | 25 | 25 | 24 | 25 | 30 | 30 | 29 | 28 | 27 | 27 | 35 | 35 | 37 | 40 | 40 | 42 | 40 | 38 | 37 | 36 | 35 | 35 | 35 | 34 | 31 | 27 | 26 | 20 | | | |
| | Mittelsinn | 204 | 27 | 28 | 28 | 30 | 33 | 29 | 26 | 25 | 23 | 22 | 20 | 21 | 34 | 28 | 29 | 33 | 30 | 28 | 27 | 27 | 26 | 24 | 23 | 21 | 20 | 19 | 18 | 17 | | | |
| Main | Heigenbrücken | 268 | 51 | 51 | 51 | 54 | 58 | 54 | 52 | 52 | 47 | 43 | 48 | 50 | 50 | 55 | 60 | 60 | 58 | 56 | 55 | 53 | 52 | 52 | 50 | 49 | 47 | 45 | 44 | 41 | | | |
| | Rechtenbach | 360 | 45 | 45 | 44 | 46 | 56 | 53 | 50 | 48 | 47 | 44 | 53 | 52 | 54 | 56 | 65 | 65 | 66 | 62 | 60 | 60 | 60 | 59 | 58 | 57 | 56 | 54 | 52 | 50 | | | |
| | Bischbrunn | 411 | 41 | 40 | 39 | 40 | 45 | 45 | 40 | 40 | 40 | 40 | 45 | 45 | 41 | 42 | 47 | 47 | 50 | 45 | 42 | 41 | 41 | 40 | 40 | 40 | 40 | 40 | 38 | 35 | | | |
| | Rothenburg o. d. Tauber | 425 | 30 | 30 | 30 | 33 | 38 | 38 | 38 | 38 | 37 | 37 | 39 | 39 | 39 | 41 | 42 | 44 | 55 | 55 | 54 | 54 | 54 | 54 | 53 | 52 | 51 | 45 | 40 | 32 | | | |
| | Uffenheim | 337 | 20 | 20 | 21 | 23 | 26 | 26 | 26 | 26 | 26 | 26 | 27 | 27 | 27 | 27 | 29 | 30 | 31 | 31 | 31 | 30 | 29 | 28 | 28 | 28 | 28 | 26 | 26 | 25 | | | |
| | Mergentheim, Bad | 217 | 20 | 19 | 19 | 21 | 28 | 27 | 26 | 26 | 25 | 25 | 25 | 23 | 23 | 23 | 23 | 25 | 33 | 32 | 31 | 30 | 27 | 26 | 25 | 24 | 24 | 24 | 23 | 22 | | | |
| | Pülfringen | 354 | 42 | 42 | 42 | 44 | 45 | 42 | 40 | 40 | 40 | 40 | 42 | 40 | 42 | 42 | 45 | 50 | 60 | 60 | 55 | 50 | 50 | 50 | 45 | 40 | 40 | 40 | 35 | 30 | | | |
| | Oberaltertheim | 295 | 36 | 36 | 35 | 38 | 42 | 42 | 42 | 41 | 40 | 40 | 48 | 45 | 43 | 46 | 48 | 49 | 56 | 56 | 56 | 56 | 56 | 50 | 45 | 43 | 40 | 40 | 35 | 30 | | | |
| | Schneeberg, Kr. Miltbg. | 169 | 22 | 22 | 22 | 22 | 31 | 31 | 29 | 29 | 29 | 27 | 27 | 24 | 25 | 26 | 26 | 26 | 30 | 29 | 29 | 29 | 29 | 28 | 27 | 26 | 25 | 25 | 24 | 24 | | | |
| | Vielbrunn | 410 | 52 | 52 | 52 | 54 | 55 | 55 | 54 | 54 | 54 | 53 | 55 | 54 | 54 | 56 | 56 | 57 | 59 | 59 | 57 | 56 | 55 | 53 | 50 | 48 | 45 | 45 | 42 | 40 | | | |
| | Beerfelden | 441 | 53 | 53 | 53 | 57 | 58 | 61 | 60 | 59 | 59 | 58 | 60 | 59 | 56 | 60 | 58 | 58 | 64 | 64 | 58 | 56 | 56 | 55 | 55 | 50 | 50 | 50 | 50 | 48 | | | |
| | Hessenthal | 311 | 35 | 32 | 30 | 32 | 35 | 34 | 33 | 32 | 30 | 28 | 33 | 29 | 29 | 29 | 30 | 33 | 37 | 33 | 28 | 26 | 25 | 25 | 25 | 23 | 20 | 19 | 18 | 17 | | | |
| | Aschaffenburg I | 140 | 23 | 22 | 20 | 28 | 29 | 28 | 26 | 25 | 24 | 23 | 26 | 24 | 25 | 23 | 25 | 25 | 27 | 26 | 25 | 24 | 23 | 23 | 23 | 22 | 21 | 16 | 15 | 14 | | | |
| | Hummetroth | 326 | 37 | 37 | 36 | 38 | 40 | 40 | 38 | 37 | 37 | 36 | 39 | 39 | 42 | 40 | 41 | 44 | 46 | 45 | 44 | 44 | 44 | 42 | 39 | 37 | 36 | 36 | 35 | 34 | | | |
| | Neunkirchen (Odenw.) | 508 | 46 | 45 | 44 | 46 | 48 | 48 | 48 | 48 | 47 | 47 | 48 | 48 | 50 | 51 | 51 | 52 | 54 | 53 | 52 | 52 | 51 | 51 | 46 | 45 | 45 | 45 | 46 | 46 | | | |
| | Hergershausen | 131 | 38 | 38 | 38 | 40 | 40 | 40 | 38 | 36 | 35 | 35 | 38 | 38 | 38 | 38 | 36 | 35 | 36 | 34 | 30 | 29 | 29 | 27 | 25 | 23 | 22 | 22 | 20 | 19 | | | |
| Main, Kinzig | Schlüchtern | 204 | 36 | 36 | 33 | 34 | 35 | 35 | 34 | 34 | 33 | 31 | 34 | 34 | 34 | 33 | 33 | 34 | 34 | 32 | 30 | 30 | 31 | 30 | 27 | 25 | 23 | 21 | 20 | 20 | | | |
| | Freien-Steinau | 427 | 55 | 54 | 45 | 50 | 52 | 52 | 51 | 50 | 47 | 45 | 56 | 54 | 58 | 61 | 63 | 64 | 74 | 73 | 68 | 65 | 65 | 65 | 61 | 60 | 57 | 57 | 57 | 57 | | | |
| | Fischborn | 343 | 48 | 48 | 48 | 51 | 53 | 53 | 53 | 53 | 53 | 51 | 58 | 54 | 54 | 59 | 62 | 62 | 62 | 62 | 62 | 58 | 58 | 58 | 54 | 45 | 43 | 43 | 40 | 40 | | | |
| | Orb, Bad | 174 | 34 | 34 | 33 | 36 | 38 | 38 | 38 | 38 | 38 | 37 | 46 | 46 | 48 | 50 | 53 | 58 | 58 | 58 | 57 | 57 | 57 | 56 | 53 | 47 | 40 | 34 | 29 | 22 | | | |
| | Niederrodenbach | 125 | 28 | 26 | 25 | 30 | 31 | 30 | 30 | 28 | 26 | 26 | 28 | 27 | 26 | 25 | 25 | 25 | 24 | 23 | 21 | 21 | 20 | 20 | 20 | 18 | 17 | 15 | 14 | 13 | | | |
| M. | Frankfurt/M. (Stadt) | 103 | 35 | 34 | 34 | 39 | 40 | 38 | 36 | 36 | 33 | 32 | 32 | 30 | 32 | 30 | 30 | 29 | 31 | 31 | 28 | 28 | 28 | 28 | 28 | 26 | 25 | 24 | 23 | 21 | | | |
| Main, Nidda | Schotten | 290 | 32 | 31 | 31 | 32 | 32 | 31 | 31 | 29 | 29 | 27 | 31 | 31 | 32 | 32 | 32 | 32 | 32 | 32 | 30 | 30 | 30 | 29 | 28 | 24 | 24 | 22 | 22 | 22 | | | |
| | Salzhausen, Bad | 147 | * | 23 | 22 | * | * | 25 | 25 | 24 | 24 | 21 | 22 | 22 | 21 | * | * | 24 | * | 25 | 24 | 23 | 23 | 22 | 22 | 20 | 18 | 16 | 15 | 15 | | | |
| | Grünberg (Oberhessen) | 275 | 31 | 29 | 28 | 29 | 32 | 31 | 31 | 30 | 29 | 29 | 31 | 30 | 29 | 30 | 29 | 28 | 28 | 28 | 27 | 26 | 26 | 25 | 26 | 24 | 22 | 20 | 19 | 17 | | | |

## Wassergehalt um 7 Uhr

oben: Ausgestochene Schneehöhe in cm
unten: Gesamtwassergehalt in mm

| | 2. | 5. | 9. | 12. | 16. | 19. | 23. | 26. |
|---|---|---|---|---|---|---|---|---|
| **Gräfenberg** | 46 | 48 | 45 | 54 | 60 | 60 | 5 | 50 |
| | 78.4 | 92.5 | 61.4 | 90.8 | 91.2 | 91.8 | 100.1 | 104.3 |
| **Busbach** | 23 | 26 | 26 | 26 | 26 | 24 | 23 | 20 |
| | 36.2 | 41.0 | 43.6 | 44.1 | 42.3 | 40.4 | 51.2 | 47.5 |
| **Königsfeld** | 45 | 44 | 39 | 46 | 54 | 46 | 42 | 40 |
| | 53.1 | 66.7 | 77.1 | 88.1 | 67.4 | 91.0 | 111.5 | 106.0 |
| **Gößweinstein** | 50 | 51 | 55 | 46 | 52 | 60 | 56 | 53 |
| | 85.0 | 94.0 | 93.5 | 85.4 | 106.0 | 130.1 | 130.0 | 129.5 |
| **Heiligenstadt** | 51 | 46 | 40 | 45 | 53 | 52 | 47 | 41 |
| | 69.4 | 72.0 | 65.9 | 87.0 | 97.4 | 101.5 | 106.4 | 108.5 |
| **Reuth** | 25 | | | 6 | 3 | | | |
| | 13.6 | | | 6.3 | 3.5 | | | |
| **Ebrach** | 34 | 38 | 35 | 38 | 43 | 48 | 42 | 38 |
| | 49.1 | 56.5 | 59.6 | 65.5 | 71.6 | 83.7 | 81.3 | 86.1 |
| **Bamberg** | 34 | 34 | 31 | 32 | | 31 | 30 | 28 |
| | 48.0 | 53.0 | 55.1 | 62.6 | | 61.8 | 69.4 | 64.4 |
| **Kitzingen** | 25 | | 28 | 26 | 30 | 34 | 30 | 26 |
| | 44.0 | | 41.8 | 51.2 | 60.0 | 75.5 | 70.6 | 65.7 |
| **Rhönhaus** | 61 | 66 | 63 | 63 | 78 | 76 | 73 | 65 |
| | 82.0 | 88.0 | 88.5 | 92.0 | 102.5 | 103.0 | 97.5 | 92.0 |
| **Brückenau** | 3. | 6. | 10. | 13. | | 18. | | |
| | 35 | 40 | 35 | 40 | 50 | 48 | 40 | 35 |
| | 49.0 | 55.6 | 56.6 | 55.2 | 62.5 | 56.2 | 54.2 | 52.5 |
| **Uffenheim** | | | | 11. | | | | |
| | 20 | 24 | 29 | 25 | 29 | 31 | 32 | 27 |
| | 35.0 | 37.6 | 54.9 | 40.9 | 54.2 | 57.0 | 66.8 | 64.7 |
| **Beerfelden** | 1. | 6. | 10. | 11. | | 20. | 22. | |
| | 50 | 55 | 55 | 55 | 55 | 50 | 50 | 50 |
| | 106.5 | 115.2 | 132.5 | 103.3 | 141.2 | 122.2 | 128.2 | 141.8 |
| **Hessenthal** | 32 | 35 | 30 | 29 | 35 | 29 | 28 | 23 |
| | 56.0 | 64.0 | 67.0 | 68.2 | 76.0 | 77.2 | 84.0 | 64.5 |

## 1942 Februar — Tägliche Schneehöhen in Zentimetern, gemessen um 7 Uhr morgens

| Flußgebiet | Ort | See-höhe m | 1 | 2 | 3 | 4 | 5 | 6 | 7 | 8 | 9 | 10 | 11 | 12 | 13 | 14 | 15 | 16 | 17 | 18 | 19 | 20 | 21 | 22 | 23 | 24 | 25 | 26 | 27 | 28 | 29 | 30 | 31 |
|---|---|---|---|---|---|---|---|---|---|---|---|---|---|---|---|---|---|---|---|---|---|---|---|---|---|---|---|---|---|---|---|---|---|
| Main, Nidda | Nauheim, Bad | 145 | 31 | 31 | 31 | 33 | 35 | 35 | 33 | 31 | 31 | 29 | 27 | 26 | 26 | 26 | 27 | 29 | 27 | 27 | 26 | 26 | 26 | 26 | 26 | 24 | 22 | 20 | 20 | 19 | | | |
| | Gedern | 330 | 32 | 31 | 30 | 34 | 34 | 32 | 31 | 30 | 30 | 30 | 40 | 40 | 38 | 41 | 40 | 40 | 40 | 40 | 40 | 40 | 40 | 39 | 38 | 32 | 32 | 30 | 28 | 27 | | | |
| | Büdingen | 134 | 19 | 20 | 20 | 24 | 28 | 28 | 27 | 26 | 25 | 24 | 26 | 25 | 25 | 25 | 33 | 30 | 29 | 28 | 26 | 25 | 25 | 24 | 23 | 21 | 20 | 19 | 18 | 17 | | | |
| | Saalburg | 422 | 49 | 49 | 49 | 51 | 50 | 49 | 49 | 47 | 45 | 43 | 46 | 45 | 43 | 43 | 51 | 50 | 52 | 51 | 51 | 49 | 48 | 46 | 48 | 44 | 43 | 43 | 42 | 42 | | | |
| Main | Niedernhausen (Taun.) | 259 | 43 | 43 | 43 | 52 | 55 | 55 | 55 | 55 | 52 | 52 | 53 | 50 | 53 | 52 | 53 | 56 | 56 | 56 | 56 | 50 | 46 | 43 | 38 | 32 | 28 | 24 | 22 | 21 | | | |
| Rhein | Wiesbaden-Erbenheim | 137 | 17 | 17 | 17 | 26 | 27 | 25 | 23 | 23 | 22 | 21 | 22 | 20 | 18 | 15 | 15 | 17 | 17 | 16 | 16 | 16 | 18 | 17 | 16 | 14 | 13 | 12 | 10 | 8 | | | |
| | Alzey | 199 | 20 | 20 | 20 | 24 | 27 | 27 | 27 | 26 | 26 | 23 | 22 | 22 | 22 | 20 | 19 | 20 | 24 | 24 | 23 | 23 | 23 | 23 | 23 | 21 | 20 | 17 | 17 | 17 | | | |
| | Geisenheim | 109 | 18 | 16 | 16 | 20 | 26 | 26 | 22 | 22 | 22 | 21 | 22 | 22 | 18 | 20 | 20 | 16 | 17 | 15 | 15 | 15 | 15 | 15 | 16 | 16 | 16 | 13 | 12 | 11 | | | |
| Nahe | Abentheuerhütte | 420 | 45 | 43 | 43 | 50 | 53 | 49 | 46 | 44 | 40 | 40 | 43 | 46 | 45 | 47 | 50 | 49 | 53 | 52 | 47 | 45 | 46 | 46 | 51 | 47 | 43 | 43 | 43 | 43 | | | |
| | Oberstein | 249 | 20 | 19 | 18 | 27 | 30 | 31 | 30 | 28 | 26 | 25 | 22 | 22 | 24 | 26 | 26 | 28 | 30 | 30 | 30 | 30 | 30 | 30 | 34 | 32 | 32 | 24 | 24 | 24 | | | |
| | Bruchweiler | 545 | 82 | ⊠ | ⊠ | 85 | 86 | ⊠ | ⊠ | ⊠ | ⊠ | ⊠ | 89 | ⊠ | ⊠ | 93 | ⊠ | 95 | ⊠ | 98 | ⊠ | ⊠ | ⊠ | ⊠ | ⊠ | ⊠ | ⊠ | ⊠ | ⊠ | ⊠ | | | |
| | Brauschied | 383 | 36 | 33 | 29 | 35 | 37 | 38 | 38 | 37 | 36 | 34 | 33 | 33 | 34 | 37 | 37 | 40 | 42 | 43 | 39 | 37 | 37 | 37 | 37 | 36 | 35 | 35 | 34 | 34 | | | |
| | Rhaunen | 330 | 37 | 37 | 35 | 40 | 40 | 40 | 41 | 41 | 39 | 36 | 36 | 38 | 33 | 33 | 28 | 32 | 32 | 32 | 30 | 30 | 30 | 29 | 25 | 22 | 21 | 20 | 20 | 18 | | | |
| | Hauptstuhl | 240 | 12 | 13 | 13 | 18 | 27 | 28 | 28 | 28 | 28 | 28 | 29 | 28 | 28 | 28 | 27 | 27 | 30 | 30 | 30 | 30 | 30 | 30 | 31 | 29 | 26 | 25 | 24 | 23 | | | |
| | Kusel | 240 | 32 | 32 | 32 | 44 | 47 | 47 | 47 | 47 | 47 | 47 | 50 | 50 | 50 | 50 | 50 | 50 | 50 | 50 | 50 | 50 | 50 | 50 | 50 | 50 | 45 | 45 | 45 | 40 | | | |
| | Kaiserslautern (Sender) | 303 | 15 | 15 | 15 | 25 | 25 | 25 | 25 | 25 | 25 | 25 | 28 | 28 | 35 | 35 | 35 | 35 | 35 | 35 | 35 | 35 | 35 | 37 | 35 | 32 | 29 | 26 | 23 | 20 | | | |
| | Hundsbach | 350 | 27 | 27 | 27 | 32 | 36 | 37 | 37 | 37 | 37 | 36 | 34 | 30 | 27 | 26 | 26 | 31 | 33 | 33 | 32 | 31 | 31 | 30 | 31 | 29 | 28 | 27 | 26 | 26 | | | |
| | Schmalfelderhof | 313 | 19 | 19 | 19 | 25 | 31 | 31 | 29 | 28 | 28 | 26 | 25 | 24 | 24 | 24 | 24 | 25 | 25 | 26 | 25 | 25 | 25 | 24 | 26 | 25 | 24 | 23 | 21 | 20 | | | |
| | Ruppertsecken | 489 | 45 | 45 | 45 | 50 | 58 | 60 | 60 | 60 | 58 | 58 | 57 | 54 | 55 | 57 | 60 | 65 | 70 | 72 | 70 | 70 | 70 | 70 | 72 | 72 | 72 | 70 | 68 | 65 | | | |
| Rhein | Kammerforst, Kr. Rhein- | 460 | 45 | 45 | 45 | 48 | 52 | 52 | 52 | 52 | 52 | 52 | 53 | 53 | 53 | 55 | 55 | 55 | 56 | 56 | 56 | 56 | 56 | 56 | 56 | 56 | 52 | 50 | 50 | 46 | 40 | | |
| | St. Goarshausen [gau | 80 | 16 | 16 | 16 | 24 | 25 | 24 | 23 | 21 | 22 | 22 | 20 | 18 | 17 | 17 | 19 | 19 | 22 | 22 | 22 | 22 | 22 | 20 | 19 | 17 | 17 | 17 | 14 | 12 | | | |
| Lahn | Feudingen | 410 | 37 | 35 | 33 | 35 | 34 | 33 | 32 | 32 | 32 | 30 | 37 | 35 | 41 | 55 | 53 | 50 | 50 | 48 | 47 | 46 | 45 | 42 | 43 | 42 | 42 | 42 | 40 | 38 | | | |
| | Quotshausen | 338 | 45 | ⊠ | ⊠ | ⊠ | ⊠ | ⊠ | ⊠ | ⊠ | ⊠ | ⊠ | 44 | ⊠ | 40 | 50 | ⊠ | ⊠ | ⊠ | ⊠ | ⊠ | ⊠ | ⊠ | ⊠ | 40 | ⊠ | ⊠ | ⊠ | ⊠ | ⊠ | | | |
| | Amönau | 224 | 20 | 20 | 19 | 20 | 21 | 21 | 21 | 20 | 20 | 20 | 20 | 19 | 22 | 30 | 27 | 26 | 24 | 24 | 24 | 24 | 24 | 24 | 24 | 22 | 21 | 20 | 19 | 19 | | | |
| | Homberg a. d. Ohm | 265 | 30 | 29 | 28 | 28 | 30 | 30 | 29 | 29 | 28 | 25 | 26 | 25 | 28 | 28 | 28 | 28 | 27 | 26 | 25 | 25 | 25 | 25 | 25 | 23 | 22 | 21 | 20 | 18 | | | |
| | Marburg-Ortenberg | 202 | 24 | 23 | 23 | 23 | 26 | 25 | 25 | 24 | 24 | 24 | 23 | 23 | 24 | 29 | 28 | 28 | 26 | 25 | 24 | 24 | 25 | 25 | 25 | 25 | 24 | 23 | 23 | 23 | | | |
| | Gießen (Liebigshöhe) | 187 | 25 | 23 | 23 | 25 | 27 | 25 | 25 | 25 | 25 | 25 | 22 | 22 | 22 | 24 | 23 | 23 | 23 | 23 | 23 | 23 | 23 | 23 | 25 | 25 | 23 | 23 | 21 | 21 | | | |
| | Kirch-Göns | 231 | 40 | 35 | 35 | 34 | 35 | 35 | 35 | 35 | 35 | 35 | 35 | 35 | 35 | 40 | 40 | 40 | 40 | 40 | 38 | 40 | 40 | 40 | 40 | 35 | 35 | 30 | 25 | 25 | | | |
| Lahn, Dill | Dillbrecht | 352 | 38 | 36 | 36 | 36 | 36 | 35 | 35 | 35 | 34 | 33 | 36 | 38 | 44 | 52 | 55 | 51 | 50 | 48 | 46 | 46 | 46 | 44 | 44 | 44 | 42 | 41 | 40 | 38 | | | |
| | Dillenburg | 227 | 29 | 29 | 29 | 32 | 32 | 32 | 32 | 32 | 31 | 29 | 32 | 32 | 34 | 36 | 37 | 37 | 36 | 35 | 34 | 32 | 31 | 31 | 32 | 31 | 29 | 29 | 28 | 26 | | | |
| | Eisemroth | 343 | 35 | 34 | 32 | 35 | 35 | 33 | 32 | 32 | 30 | 28 | 28 | 28 | 30 | 44 | 45 | 45 | 45 | 45 | 44 | 42 | 42 | 40 | 44 | 44 | 43 | 43 | 40 | 37 | | | |
| | Greifenstein | 432 | 47 | 47 | 47 | 52 | 52 | 54 | 54 | 50 | 48 | 45 | 50 | 51 | 53 | 53 | 53 | 48 | 44 | 44 | 43 | 42 | 41 | 41 | 44 | 43 | 42 | 42 | 38 | 34 | | | |
| Lahn | Weilburg | 156 | 34 | 33 | 38 | 38 | 38 | 38 | 38 | 36 | 32 | 30 | 28 | 28 | 28 | 30 | 30 | 29 | 29 | 28 | 28 | 28 | 28 | 28 | 30 | 28 | 28 | 26 | 26 | 25 | | | |
| | Gemünden, Kr. Usingen | 258 | 37 | 33 | 33 | 36 | 38 | 37 | 35 | 34 | 35 | 32 | 32 | 31 | 31 | 29 | 37 | 39 | 41 | 40 | 39 | 39 | 39 | 38 | 38 | 35 | 35 | 33 | 33 | 33 | | | |
| | Idstein | 285 | 29 | 28 | 28 | 30 | 30 | 38 | 35 | 35 | 32 | 30 | 30 | 27 | 24 | 26 | 29 | 35 | 40 | 40 | 40 | 38 | 35 | 35 | 33 | 32 | 30 | 28 | 28 | 26 | | | |
| | Limburg | 110 | 24 | 24 | 23 | 26 | 28 | 27 | 24 | 22 | 22 | 20 | 19 | 19 | 19 | 22 | 25 | 23 | 19 | 18 | 17 | 17 | 17 | ⊠ | 20 | 18 | 16 | 15 | 12 | 12 | | | |
| | Westerburg | 330 | 60 | 60 | 60 | 60 | 60 | 55 | 50 | 50 | 45 | 45 | 50 | 55 | 60 | 70 | 70 | 70 | 65 | 60 | 60 | 60 | 60 | 60 | 60 | 60 | 55 | 55 | 50 | 50 | | | |
| | Schwalbach | 320 | 34 | 33 | 32 | 38 | 39 | 39 | 37 | 36 | 36 | 35 | 38 | 36 | 36 | 40 | 45 | 47 | 49 | 46 | 45 | 45 | 45 | 44 | 45 | 42 | 40 | 38 | 36 | 35 | | | |
| | Hambach | 370 | 36 | 37 | 38 | 40 | 38 | 35 | 33 | 33 | 33 | 33 | 36 | 36 | 36 | 37 | 38 | 40 | 40 | 40 | 40 | 40 | 40 | 39 | 35 | 31 | 28 | 24 | 23 | 22 | | | |
| | Schönborn, Unterlahnkr. | 330 | 41 | 40 | 38 | 45 | 48 | 49 | 49 | 48 | 48 | 47 | 48 | 48 | 48 | 50 | 50 | 50 | 52 | 46 | 45 | 45 | 44 | 43 | 40 | 40 | 38 | 38 | 38 | 34 | | | |
| | Holzhausen a. d. H. | 405 | 28 | 26 | 26 | 34 | 35 | 35 | 34 | 33 | 31 | 28 | 30 | 28 | 29 | 40 | 44 | 52 | 55 | 55 | 54 | 52 | 49 | 44 | 47 | 46 | 42 | 40 | 38 | 36 | | | |
| | Montabaur | 252 | 37 | 37 | 37 | 40 | 41 | 40 | 39 | 39 | 39 | 36 | 32 | 30 | 32 | 32 | 31 | 31 | 31 | 30 | 30 | 30 | 29 | 29 | 31 | 29 | 28 | 28 | 26 | | | | |
| | Ems, Bad | 83 | 28 | 26 | 25 | 34 | 38 | 38 | 37 | 36 | 35 | 33 | 26 | 27 | 26 | 32 | 32 | 30 | 36 | 32 | 30 | 30 | 30 | 29 | 28 | 28 | 28 | 28 | 27 | 27 | | | |
| Main | Perl | 230 | 8 | 8 | 8 | 14 | 14 | 14 | 14 | 14 | 12 | 12 | 12 | 12 | 12 | 12 | 10 | 12 | 12 | 12 | 12 | 12 | 12 | 12 | 7 | 5 | 5 | 4 | 3 | ⊠ | | | |
| Mosel, Sauer | Temmels | 155 | 9 | 9 | 8 | 14 | 12 | 13 | 12 | 11 | 10 | 10 | 10 | 9 | 9 | 10 | 7 | 8 | 10 | 10 | 10 | 10 | 10 | 9 | 12 | 10 | 7 | 6 | 6 | 5 | | | |
| | Ernzen | 325 | 22 | 22 | 22 | 31 | 32 | 34 | 30 | 25 | 22 | 21 | 18 | 16 | 17 | 17 | 24 | 26 | 29 | 29 | 26 | 24 | 22 | 21 | 24 | 19 | 19 | 18 | 17 | 17 | | | |
| | Schneifelforsthaus | 657 | 76 | 75 | 75 | 85 | 86 | 86 | 86 | 85 | 80 | 75 | 81 | 80 | 86 | 92 | 92 | 94 | 96 | 95 | 94 | 92 | 90 | 86 | 84 | 85 | 82 | 80 | 76 | 75 | | | |

## Wassergehalt um 7 Uhr

oben: Ausgestochene Schneehöhe in cm
unten: Gesamtwassergehalt in mm

| | 2. | 5. | 9. | 12. | 16. | 19. | 23. | 26. |
|---|---|---|---|---|---|---|---|---|
| Hummetroth | 32 | 37 | 35 | 38 | 40 | 42 | 39 | 35 |
| | 56.5 | 65.5 | 74.5 | 99.7 | 81.1 | 90.4 | 92.2 | 95.0 |
| Frankfurt/Main (Stadt) | 34 | 40 | 33 | 30 | 29 | 28 | 28 | 24 |
| | 44.7 | 58.0 | 67.0 | 59.5 | 51.4 | 66.1 | 68.1 | 65.7 |
| Rhaunen | 30 | 35 | 35 | 32 | 28 | 24 | 20 | 16 |
| | 24.1 | 26.0 | 37.4 | 34.4 | 30.1 | 27.0 | 22.2 | 18.2 |
| Hauptstuhl | 13 | 27 | 28 | 28 | 27 | 30 | 31 | 25 |
| | 18.6 | 34.2 | 37.3 | 32.4 | 36.8 | 60.5 | 49.5 | 53.1 |
| Schmalfelderhof | 18 | 31 | 27 | 23 | 24 | 24 | 26 | 23 |
| | 32.4 | 46.5 | 48.5 | 51.7 | 54.2 | 54.4 | 63.7 | 59.6 |
| Feudingen | 33 | 33 | 31 | 34 | 50 | 48 | 42 | 40 |
| | 58.9 | 62.0 | 61.7 | 72.4 | 96.8 | 101.1 | 99.3 | 109.3 |
| Gießen (Liebigshöhe) | 23 | 25 | 24 | 22 | 23 | 23 | 25 | 23 |
| | 40.5 | 46.2 | 45.5 | 48.0 | 50.2 | 50.2 | 51.3 | 51.5 |
| Schwalbach | 33 | 39 | 36 | 36 | 47 | 45 | 45 | 38 |
| | 53.2 | 61.2 | 62.1 | 69.2 | 72.4 | 82.7 | 80.3 | 84.2 |
| Schneifelforsthaus | 50 | 50 | 53 | 50 | 53 | 53 | 53 | 53 |
| | 80.0 | 95.0 | 113.5 | 108.0 | 105.0 | 95.0 | 128.0 | 130.0 |

## 1942 Februar — Tägliche Schneehöhen in Zentimetern, gemessen um 7 Uhr morgens

| Flußgebiet | Ort | Seehöhe m | 1 | 2 | 3 | 4 | 5 | 6 | 7 | 8 | 9 | 10 | 11 | 12 | 13 | 14 | 15 | 16 | 17 | 18 | 19 | 20 | 21 | 22 | 23 | 24 | 25 | 26 | 27 | 28 | 29 | 30 | 31 |
|---|---|---|---|---|---|---|---|---|---|---|---|---|---|---|---|---|---|---|---|---|---|---|---|---|---|---|---|---|---|---|---|---|---|
| Mosel, Sauer | Prüm (Eifel) | 465 | 48 | 48 | 48 | 58 | 56 | 55 | 52 | 48 | 48 | 46 | 46 | 46 | 48 | 64 | 74 | 74 | 75 | 73 | 70 | 70 | 58 | 55 | 54 | 55 | 52 | 51 | 50 | 58 | | | |
| | Outscheid | 340 | 25 | 24 | 24 | 37 | 37 | 37 | 37 | 36 | 36 | 35 | 35 | 37 | 38 | 38 | 38 | 37 | 37 | 36 | 36 | 35 | 34 | 33 | 35 | 33 | 31 | 29 | 27 | 25 | | | |
| | Halsdorf | 300 | 18 | 18 | 18 | 35 | 39 | 39 | 38 | 38 | 26 | 26 | 26 | 26 | 27 | 28 | 28 | 28 | 26 | 26 | 26 | 26 | 26 | 26 | 28 | 28 | 28 | 22 | 22 | 19 | | | |
| | Wawern (Eifel) | 445 | 36 | 36 | 36 | 42 | 44 | 44 | 42 | 40 | 40 | 40 | 41 | 41 | 42 | 45 | 47 | 50 | 50 | 50 | 50 | 50 | 49 | 49 | 50 | 49 | 47 | 44 | 42 | 40 | | | |
| | Fürth b. Neunkirchen | 290 | 25 | 30 | 30 | 29 | 29 | 28 | 28 | 27 | 27 | 26 | 30 | 28 | 30 | 30 | 28 | 28 | 30 | 30 | 28 | 26 | 25 | 24 | 24 | 23 | 22 | 21 | 20 | 19 | | | |
| Mosel, Saar | Pirmasens | 350 | 25 | 25 | 25 | 38 | 38 | 38 | 38 | 38 | 38 | 38 | 40 | 38 | 40 | 35 | 32 | 32 | 38 | 40 | 38 | 38 | 38 | 38 | 38 | 38 | 38 | 35 | 35 | 35 | | | |
| | Aßweiler | 335 | 32 | 32 | 30 | 40 | 39 | 38 | 37 | 35 | 35 | 40 | 40 | 41 | 45 | 45 | 45 | 45 | 50 | 48 | 47 | 45 | 44 | 44 | 41 | 37 | 34 | 33 | 31 | 30 | | | |
| | Spieser Mühlenthal | 240 | 23 | 21 | 20 | 27 | 28 | 27 | 25 | 25 | 25 | 25 | 27 | 25 | 26 | 26 | 27 | 28 | 29 | 30 | 29 | 28 | 28 | 27 | 27 | 26 | 26 | 25 | 25 | 25 | | | |
| | Quierschied | 290 | 27 | 24 | 23 | 33 | 34 | 32 | 30 | 29 | 27 | 24 | 28 | 27 | 29 | 32 | 29 | 29 | 31 | 31 | 29 | 28 | 27 | 27 | 27 | 25 | 24 | 22 | 21 | 20 | | | |
| | Saarlautern | 190 | 12 | 9 | 7 | 18 | 18 | 18 | 17 | 15 | 15 | 15 | 13 | 7 | 7 | 4 | 4 | 3 | 2 | 2 | 2 | 0 | 0 | 0 | 0 | 0 | 0 | 0 | 0 | 0 | | | |
| | Losheim (Bez. Trier) | 300 | 20 | 20 | 20 | 25 | 25 | 25 | 25 | 25 | 25 | 25 | 27 | 26 | 26 | 26 | 26 | 26 | 25 | 25 | 25 | 24 | 24 | 24 | 25 | 20 | 16 | 16 | 15 | 15 | | | |
| | Marpingen | 280 | 18 | 14 | 14 | 20 | 25 | 26 | 24 | 20 | 19 | 15 | 19 | 16 | 18 | 22 | 23 | 21 | 20 | 18 | 16 | 15 | 15 | 15 | 15 | 13 | 13 | 12 | 10 | 12 | | | |
| | Oberemmel | 210 | 6 | 7 | 7 | 10 | 10 | 10 | 10 | 10 | 10 | 8 | 8 | 7 | 8 | 8 | 9 | 10 | 10 | 10 | 9 | 9 | 9 | 9 | 9 | 8 | 8 | 6 | 5 | 5 | | | |
| Mosel | Newel | 365 | 21 | 21 | 21 | 24 | 25 | 25 | 25 | 25 | 25 | 25 | 26 | 26 | 27 | 27 | 27 | 28 | 28 | 28 | 28 | 27 | 27 | 27 | 26 | 26 | 25 | 25 | 24 | 24 | | | |
| | Schillingen | 515 | 28 | 28 | 35 | 40 | 45 | 45 | 48 | 48 | 48 | 48 | 48 | 48 | 55 | 60 | 60 | 56 | 56 | 53 | 53 | 54 | 50 | 50 | 48 | 48 | 45 | 40 | 35 | 30 | | | |
| | Wilsecker | 335 | 20 | 20 | 20 | 28 | 29 | 29 | 29 | 29 | 30 | 27 | 28 | 27 | 34 | 34 | 35 | 36 | 36 | 35 | 37 | 35 | 34 | 33 | 33 | 32 | 32 | 31 | 31 | 30 | | | |
| | Meisburg | 480 | 43 | 44 | 44 | 46 | 45 | 47 | 47 | 47 | 47 | 47 | 49 | 49 | 50 | 50 | 50 | 50 | 49 | 49 | 48 | 46 | 45 | 45 | 46 | 45 | 42 | 40 | 39 | 38 | | | |
| | Altburg (Eifel) | 535 | 41 | 41 | 41 | 52 | 55 | 55 | 55 | 55 | 55 | 55 | 57 | 60 | 63 | 73 | 76 | 78 | 80 | 80 | 80 | 80 | 80 | 79 | 81 | 71 | 70 | 51 | 47 | 39 | | | |
| | Wittlich(Aufbauschule) | 190 | 10 | 9 | 9 | 19 | 19 | 18 | 18 | 16 | 15 | 13 | 12 | 11 | 10 | 9 | 9 | 10 | 10 | 10 | 9 | 9 | 9 | 9 | 9 | 8 | 8 | 8 | 8 | 7 | | | |
| | Demerath | 420 | 37 | 37 | 36 | 40 | 40 | 40 | 39 | 39 | 38 | 38 | 38 | 38 | 42 | 43 | 46 | 46 | 46 | 46 | 43 | 43 | 43 | 42 | 42 | 43 | 42 | 41 | 41 | 40 | | | |
| | Blankenrath | 397 | 32 | 31 | 31 | 38 | 42 | 42 | 42 | 41 | 41 | 41 | 40 | 39 | 39 | 42 | 42 | 47 | 50 | 50 | 50 | 50 | 48 | 48 | 48 | 46 | 45 | 42 | 42 | 38 | | | |
| | Kastellaun | 417 | 38 | 39 | 39 | 45 | 45 | 46 | 46 | 46 | 46 | 46 | 48 | 47 | 48 | 48 | 48 | 49 | 54 | 54 | 51 | 51 | 51 | 51 | 52 | 52 | 52 | 49 | 49 | 46 | | | |
| | Forst bei Karden | 310 | 21 | 19 | 18 | 30 | 31 | 26 | 26 | 26 | 25 | 25 | 26 | 24 | 25 | 26 | 24 | 24 | 23 | 23 | 22 | 22 | 21 | 20 | 22 | 22 | 21 | 20 | 20 | 20 | | | |
| | Lingerhahn | 480 | 45 | 45 | 45 | 54 | 57 | 57 | 57 | 57 | 52 | 45 | 42 | 42 | 45 | 51 | 51 | 52 | 55 | 55 | 55 | 55 | 51 | 51 | 51 | 43 | 39 | 36 | 36 | 35 | | | |
| Rhein | Selters | 260 | 26 | 25 | 25 | 35 | 35 | 33 | 29 | 29 | 27 | 27 | 31 | 30 | 33 | 35 | 37 | 36 | 36 | 36 | 33 | 34 | 34 | 33 | 36 | 33 | 31 | 29 | 28 | 27 | | | |
| | Niedermendig | 216 | 24 | 23 | 22 | 29 | 30 | 30 | 30 | 29 | 29 | 28 | 28 | 28 | 25 | 20 | 19 | 19 | 20 | 20 | 20 | 20 | 20 | 20 | 21 | 21 | 21 | 20 | 19 | 18 | | | |
| | Neuwied | 63 | 23 | 20 | 18 | 28 | 30 | 28 | 26 | 26 | 24 | 24 | 22 | 21 | 17 | 24 | 24 | 22 | 20 | 20 | 20 | 19 | 18 | 18 | 20 | 20 | 18 | 16 | 14 | 13 | | | |
| Wied | Harschbach | 284 | 42 | 42 | 42 | 47 | 50 | 52 | 52 | 52 | 52 | 52 | 56 | 57 | 57 | 58 | 58 | 58 | 59 | 59 | 59 | 59 | 58 | 57 | 57 | 59 | 58 | 56 | 54 | 53 | 50 | | |
| | Asbach | 264 | 64 | 64 | 64 | 67 | 71 | 71 | 71 | 71 | 70 | 68 | 69 | 69 | 76 | 77 | 77 | 75 | 73 | 70 | 67 | 67 | 67 | 67 | 68 | 69 | 65 | 62 | 59 | 58 | | | |
| Ahr | Ahrhütte | 400 | 20 | 22 | 23 | 30 | 31 | 31 | 30 | 30 | 29 | 28 | 25 | 27 | 27 | 32 | 35 | 37 | 40 | 38 | 37 | 37 | 36 | 35 | 33 | 34 | 34 | 34 | 28 | 28 | | | |
| | Dreis | 465 | 40 | 40 | 50 | 52 | 52 | 53 | 53 | 53 | 53 | 53 | 55 | 55 | 57 | 63 | 65 | 69 | 72 | 72 | 70 | 70 | 70 | 70 | 70 | 70 | 70 | 70 | 70 | 70 | | | |
| | Nürburg | 620 | 50 | 50 | 48 | 50 | 52 | 54 | 52 | 50 | 50 | 50 | 55 | 57 | 60 | 65 | 65 | 72 | 80 | 80 | 80 | 80 | 75 | 75 | 75 | 75 | 75 | 70 | 68 | 65 | | | |
| | Jammelshofen | 524 | 44 | 40 | 40 | 45 | 45 | 45 | 43 | 40 | 38 | 36 | 38 | 38 | 40 | 50 | 51 | 53 | 55 | 55 | 51 | 50 | 50 | 50 | 51 | 50 | 49 | 48 | 47 | 46 | | | |
| | Ahrweiler (Land) | 110 | 14 | 14 | 14 | 22 | 22 | 20 | 20 | 19 | 19 | 15 | 14 | 14 | 13 | 15 | 23 | 24 | 24 | 23 | 23 | 24 | 25 | 25 | 24 | 24 | 22 | 22 | 20 | 20 | | | |
| Ilk | Berkum | 194 | 25 | 25 | 25 | 33 | 34 | 34 | 34 | 34 | 34 | 34 | 20 | 20 | 15 | 20 | 20 | 20 | 21 | 20 | 20 | 20 | 20 | 20 | 22 | 21 | 20 | 15 | 12 | 10 | | | |
| Sieg | Hilchenbach | 355 | 39 | 39 | 38 | 37 | 36 | 35 | 34 | 33 | 33 | 32 | 40 | 38 | 46 | 60 | 56 | 54 | 53 | 52 | 50 | 48 | 46 | 45 | 46 | 44 | 43 | 41 | 39 | 38 | | | |
| | Eichen, Kr. Siegen | 302 | 32 | 32 | 32 | 32 | 32 | 30 | 30 | 28 | 28 | 28 | 29 | 28 | 30 | 35 | 35 | 34 | 33 | 32 | 30 | 30 | 30 | 30 | 30 | 28 | 28 | 25 | 25 | 25 | | | |
| | Siegen | 260 | 32 | 31 | 31 | 31 | 32 | 30 | 29 | 29 | 28 | 28 | 34 | 34 | 40 | 47 | 47 | 46 | 46 | 43 | 42 | 43 | 41 | 41 | 42 | 42 | 40 | 36 | 34 | 32 | | | |
| | Kirchen | 220 | 39 | 38 | 38 | 40 | 40 | 40 | 40 | 40 | 40 | 40 | 42 | 42 | 48 | 53 | 52 | 52 | 52 | 52 | 50 | 50 | 50 | 48 | 50 | 50 | 48 | 45 | 45 | 44 | | | |
| | Morsbach | 210 | 41 | 40 | 40 | 41 | 43 | 43 | 40 | 40 | 40 | 40 | 43 | 42 | 48 | 49 | 51 | 51 | 51 | 48 | 48 | 45 | 45 | 45 | 47 | 48 | 44 | 44 | 43 | 41 | | | |
| | Salzburg (Westerwald) | 612 | 42 | 40 | 40 | 41 | 41 | 41 | 41 | 41 | 41 | 41 | 42 | 42 | 50 | 60 | 63 | 63 | 63 | 63 | 60 | 56 | 56 | 56 | 52 | 52 | 52 | 52 | 50 | 48 | | | |
| | Siegburg | 61 | 29 | 29 | 27 | 33 | 35 | 34 | 34 | 34 | 33 | 32 | 27 | 25 | 24 | 24 | 23 | 22 | 22 | 21 | 20 | 20 | 20 | 20 | 22 | 25 | 25 | 21 | 18 | 16 | | | |
| | Rodt-Müllenbach | 410 | 63 | 63 | 63 | 70 | 70 | 70 | 70 | 70 | 70 | 70 | 80 | 80 | 90 | 90 | 90 | 90 | 90 | 90 | 90 | 90 | 90 | 90 | 90 | 90 | 85 | 85 | 80 | 80 | | | |
| | Seelscheid | 214 | 45 | 45 | 45 | 46 | 46 | 46 | 46 | 46 | 46 | 46 | 48 | 48 | 48 | 50 | 50 | 50 | 50 | 50 | 50 | 50 | 50 | 50 | 50 | 50 | 50 | 45 | 40 | 38 | 35 | | |
| | Unterkotten | 160 | 29 | 27 | 27 | 29 | 29 | 29 | 29 | 29 | 29 | 29 | 29 | 29 | 30 | 30 | 30 | 30 | 30 | 29 | 28 | 27 | 27 | 27 | 27 | 28 | 27 | 25 | 23 | 21 | | | |
| Ilk | Köln-Butzweiler Hof | 49 | 27 | 26 | 25 | 28 | 28 | 28 | 26 | 26 | 26 | 25 | 20 | 18 | 15 | 15 | 14 | 14 | 14 | 12 | 10 | 10 | 10 | 10 | 10 | 12 | 12 | 8 | 5 | 5 | | | |

## Wassergehalt um 7 Uhr

oben: Ausgestochene Schneehöhe in cm
unten: Gesamtwassergehalt in mm

| | 2. | 5. | 9. | 12. | 16. | 19. | 23. | 26. |
|---|---|---|---|---|---|---|---|---|
| Losheim | 20 | 25 | 25 | 26 | 26 | 25 | 25 | 16 |
| | 20.2 | 27.4 | 28.8 | 32.7 | 35.7 | 28.1 | 35.5 | 24.2 |
| Meisburg | 44 | 45 | 47 | 49 | 50 | 48 | 45 | 40 |
| | 57.2 | 56.0 | 73.3 | 77.3 | 79.1 | 79.2 | 75.8 | 109.4 |
| Blankenrath | 21 | 30 | 31 | 29 | 38 | 43 | 41 | 38 |
| | 45.6 | 45.6 | 55.7 | 58.6 | 71.5 | 99.6 | 96.5 | 96.4 |
| Nürburg | | 46 | | 50 | | 65 | | 60 |
| | | 110.6 | | 120.4 | | 162.9 | | 184.9 |
| Eichen | 28 | 28 | 26 | 26 | 20 | 20 | 25 | 25 |
| | 46.0 | 46.8 | 40.0 | 40.0 | 40.0 | 40.0 | 50.0 | 50.0 |
| Morsbach | 43 | 40 | 40 | 42 | 51 | 48 | 47 | 44 |
| | 77.0 | 85.0 | 85.0 | 86.2 | 91.0 | 95.0 | 98.0 | 96.0 |
| Salzburg | 40 | 41 | 41 | 42 | 50 | 50 | 50 | 50 |
| | 60.0 | 62.0 | 60.0 | 89.0 | 103.0 | 95.0 | 105.0 | 98.0 |
| Rodt-Müllenbach | 21 | 19 | 22 | 22 | 23 | 21 | 19 | 22 |
| | 35.6 | 38.5 | 47.4 | 44.9 | 51.6 | 48.3 | 55.1 | 55.3 |
| Köln-Butzweiler Hof | | 26 | 26 | | | | | |
| | | 53.0 | 53.2 | | | | | |

## 1942 Februar — Tägliche Schneehöhen in Zentimetern, gemessen um 7 Uhr morgens

| Flußgebiet | Ort | Seehöhe m | 1 | 2 | 3 | 4 | 5 | 6 | 7 | 8 | 9 | 10 | 11 | 12 | 13 | 14 | 15 | 16 | 17 | 18 | 19 | 20 | 21 | 22 | 23 | 24 | 25 | 26 | 27 | 28 | 29 | 30 | 31 |
|---|---|---|---|---|---|---|---|---|---|---|---|---|---|---|---|---|---|---|---|---|---|---|---|---|---|---|---|---|---|---|---|---|---|
| Wupper | Kreuzberg üb. Wipper- | 373 | 65 | 62 | 62 | 65 | 65 | 65 | 65 | 65 | 65 | 65 | 70 | 67 | 75 | 80 | 80 | 80 | 80 | 80 | 80 | 80 | 77 | 75 | 75 | 78 | 78 | 75 | 70 | 68 | | | |
| | Hückeswagen . [fürth | 258 | 42 | 42 | 42 | 45 | 45 | 44 | 43 | 43 | 42 | 40 | 42 | 41 | 44 | 45 | 45 | 46 | 45 | 45 | 44 | 44 | 43 | 43 | 41 | 44 | 40 | 36 | 34 | 32 | | | |
| | Schwelm | 210 | 30 | 28 | 26 | 25 | 28 | 30 | 30 | 28 | 27 | 24 | 29 | 30 | 33 | 35 | 35 | 37 | 36 | 36 | 36 | 36 | 33 | 30 | 33 | 37 | 35 | 32 | 31 | 28 | | | |
| | Remscheid (Eschbachtal) | 208 | 37 | 36 | 35 | 37 | 36 | 33 | 30 | 29 | 28 | 27 | 30 | 29 | 30 | 32 | 31 | 31 | 30 | 28 | 27 | 27 | 26 | 26 | 28 | 30 | 29 | 27 | 26 | 26 | | | |
| Erft | Antweiler | 240 | 6 | 6 | 6 | 10 | 12 | 13 | 12 | 12 | 12 | 10 | 5 | 6 | 5 | 7 | 9 | 10 | 12 | 12 | 11 | 12 | 12 | 9 | 10 | 14 | 14 | 13 | 10 | 10 | | | |
| | Mechernich | 298 | * | * | * | * | * | * | * | * | * | * | * | * | * | * | * | * | * | * | * | * | * | * | * | * | * | * | * | * | | | |
| | Metternich | 126 | 20 | 18 | 17 | 28 | 28 | 27 | 26 | 25 | 25 | 20 | 18 | 18 | 14 | 12 | 15 | 16 | 18 | 15 | 12 | 12 | 13 | 13 | 13 | 19 | 18 | 12 | 10 | 8 | | | |
| | Erp | 127 | 16 | 16 | 23 | 24 | 24 | 24 | 24 | 24 | 24 | 24 | 13 | 13 | 10 | 15 | 15 | 15 | 16 | 16 | 16 | 16 | 14 | 10 | 12 | 16 | 16 | 14 | 8 | 4 | | | |
| | Zülpich | 175 | 8 | 8 | 8 | 8 | 18 | 18 | 18 | 18 | 18 | 18 | 18 | 18 | 6 | 6 | 8 | 8 | 10 | 10 | 10 | 10 | 10 | 10 | 10 | 10 | 10 | 8 | 8 | 3 | | | |
| Rh. | Benninghof | 130 | 26 | 25 | 25 | 26 | 27 | 27 | 27 | 27 | 27 | 27 | 28 | 28 | 26 | 26 | 26 | 26 | 26 | 26 | 26 | 26 | 26 | 26 | 25 | 26 | 26 | 26 | 26 | 26 | | | |
| | Krefeld-Bockum | 34 | 25 | 26 | 26 | 28 | 31 | 24 | 22 | 22 | 22 | 23 | 12 | 8 | 11 | 5 | 5 | 5 | 2 | 2 | 2 | 3 | 12 | 8 | 8 | 10 | 10 | 2 | . | . | | | |
| Ruhr | Bigge | 329 | 29 | 25 | 23 | 24 | 28 | 26 | 26 | 26 | 23 | 24 | 31 | 35 | 41 | 49 | 48 | 49 | 48 | 46 | 45 | 44 | 43 | 40 | 38 | 39 | 40 | 38 | 38 | 35 | | | |
| | Velmede | 289 | 26 | 26 | 26 | 27 | 27 | 27 | 27 | 27 | 26 | 24 | 21 | 29 | 50 | 70 | 70 | 70 | 72 | 68 | 65 | 64 | 60 | 58 | 50 | 51 | 45 | 41 | 36 | 30 | | | |
| | Enste | 300 | 30 | 30 | 30 | 30 | 31 | 31 | 31 | 31 | 31 | 24 | 31 | 31 | 39 | 41 | 41 | 43 | 43 | 43 | 43 | 43 | 43 | 43 | 40 | 41 | 37 | 37 | 36 | 32 | | | |
| | Eslohe | 325 | 25 | 24 | 23 | 24 | 25 | 27 | 26 | 26 | 25 | 23 | 30 | 31 | 33 | 40 | 41 | 42 | 41 | 38 | 32 | 33 | 33 | 33 | 34 | 37 | 37 | 36 | 34 | 32 | | | |
| | Arnsberg | 188 | 31 | 31 | 31 | 31 | 31 | 32 | 31 | 31 | 31 | 31 | 32 | 33 | 34 | 34 | 34 | 34 | 35 | 35 | 35 | 35 | 35 | 35 | 34 | 34 | 34 | 30 | 24 | 20 | | | |
| | Allendorf, Kr. Arnsberg | 310 | 22 | 22 | 22 | 22 | 22 | 22 | 22 | 22 | 22 | 20 | 24 | 24 | 25 | 30 | 32 | 33 | 33 | 33 | 33 | 34 | 34 | 34 | 32 | 32 | 30 | 29 | 28 | 27 | | | |
| | Hüsten | 165 | 8 | 8 | 8 | 8 | 8 | 8 | 8 | 8 | 8 | 8 | 8 | 8 | 25 | 25 | 25 | 25 | 25 | 25 | 25 | 25 | 25 | 25 | 20 | 25 | 25 | 20 | 18 | 18 | | | |
| | Brilon | 455 | 30 | 30 | 30 | 32 | 32 | 32 | 32 | 32 | 32 | 32 | 36 | 36 | 45 | 50 | 50 | 54 | 54 | 54 | 54 | 54 | 54 | 54 | 54 | 54 | 54 | 54 | 54 | 50 | | | |
| | Rüthen | 380 | 35 | 35 | 34 | 34 | 34 | 30 | 28 | 25 | 25 | 21 | 43 | 42 | 45 | 55 | 55 | 45 | 45 | 45 | 45 | 43 | 43 | 43 | 37 | 40 | 40 | 40 | 40 | 40 | | | |
| | Warstein | 295 | 25 | 25 | 24 | 26 | 25 | 25 | 24 | 24 | 23 | 23 | 24 | 29 | 31 | 42 | 42 | 43 | 42 | 41 | 40 | 41 | 40 | 39 | 35 | 38 | 37 | 36 | 35 | 34 | | | |
| | Neuenrade | 324 | 27 | 27 | 27 | 27 | 27 | 25 | 25 | 25 | 23 | 23 | 27 | 31 | 35 | 37 | 39 | 41 | 38 | 35 | 32 | 32 | 32 | 30 | 29 | 29 | 29 | 26 | 24 | 21 | | | |
| | Iserlohn (Stadt) | 288 | 23 | 23 | 23 | 25 | 25 | 25 | 25 | 25 | 25 | 25 | 28 | 28 | 33 | 36 | 36 | 36 | 36 | 36 | 36 | 36 | 36 | 35 | 35 | 35 | 37 | 31 | 29 | 25 | | | |
| Ruhr, Lenne | Altastenberg | 780 | 70 | 70 | 70 | 70 | 71 | 71 | 71 | 71 | 71 | 74 | 76 | 77 | 80 | 90 | 95 | 100 | 105 | 105 | 106 | 106 | 106 | 106 | 108 | 110 | 112 | 112 | 112 | 112 | | | |
| | Fleckenberg | 355 | 22 | 21 | 21 | 21 | 22 | 22 | 21 | 21 | 20 | 19 | 24 | 25 | 29 | 39 | 39 | 38 | 37 | 37 | 36 | 36 | 36 | 35 | 34 | 35 | 35 | 34 | 33 | 30 | | | |
| | Arnoldihof | 510 | 52 | 52 | 52 | 52 | 52 | 53 | 53 | 52 | 50 | 50 | 56 | 57 | 60 | 70 | 80 | 80 | 80 | 80 | 75 | 70 | 70 | 70 | 71 | 72 | 72 | 70 | 60 | 52 | | | |
| | Altenhundem | 305 | 4 | 4 | 2 | 2 | 2 | 2 | 2 | 2 | 2 | 2 | 3 | 4 | 6 | 9 | 15 | 13 | 11 | 9 | 7 | 7 | 5 | 5 | 5 | 7 | 7 | 6 | 6 | 6 | | | |
| | Olpe | 346 | 27 | 26 | 26 | 29 | 28 | 29 | 29 | 29 | 29 | 30 | 34 | 34 | 34 | 38 | 46 | 46 | 46 | 45 | 44 | 43 | 42 | 41 | 40 | 39 | 37 | 35 | 33 | 31 | | | |
| | Attendorn | 250 | 23 | 21 | 21 | 22 | 20 | 22 | 22 | 21 | 21 | 21 | 23 | 23 | 27 | 37 | 35 | 35 | 35 | 35 | 33 | 33 | 32 | 31 | 32 | 31 | 31 | 29 | 28 | 25 | | | |
| | Serkenrode | 350 | 25 | 26 | 28 | 28 | 27 | 27 | 28 | 28 | 28 | 28 | 33 | 35 | 40 | 43 | 43 | 45 | 45 | 46 | 46 | 45 | 45 | 45 | 46 | 46 | 44 | 43 | 40 | 35 | | | |
| | Lüdenscheid | 447 | 42 | 42 | 42 | 43 | 44 | 45 | 46 | 46 | 46 | 40 | 46 | 48 | 55 | 60 | 60 | 61 | 61 | 61 | 55 | 55 | 55 | 55 | 55 | 57 | 60 | 61 | 52 | 52 | 50 | | |
| Ruhr | Heedfeld | 415 | 33 | 33 | 33 | 27 | 29 | 25 | 25 | 25 | 23 | 23 | 27 | 28 | 30 | 32 | 32 | 33 | 35 | 34 | 34 | 32 | 32 | 32 | 33 | 33 | 32 | 33 | 33 | 30 | | | |
| | Halver | 422 | 48 | 48 | 48 | 48 | 49 | 48 | 48 | 49 | 49 | 50 | 52 | 53 | 55 | 57 | 53 | 54 | 50 | 50 | 47 | 46 | 45 | 44 | 43 | 52 | 52 | 49 | 46 | 46 | | | |
| | Ennepe (Talsperre) | 273 | 28 | 27 | 27 | 29 | 30 | 30 | 30 | 30 | 28 | 28 | 29 | 29 | 31 | 35 | 36 | 36 | 38 | 38 | 38 | 39 | 39 | 38 | 37 | 38 | 38 | 38 | 36 | 36 | | | |
| | Wengern | 90 | 21 | 21 | 21 | 21 | 22 | 22 | 22 | 22 | 22 | 22 | 20 | 21 | 16 | 19 | 19 | 19 | 19 | 19 | 19 | 19 | 19 | 19 | 19 | 20 | 20 | 20 | 19 | 20 | | | |
| | Essen-Mülheim | 120 | 9 | 9 | 8 | 11 | 16 | 16 | 17 | 17 | 17 | 17 | 14 | 12 | 7 | 4 | 4 | 3 | 3 | 3 | 3 | 4 | 6 | 5 | 6 | 6 | 4 | 2 | Fl. | Fl. | | | |
| Lippe | Fürstenberg, Kr. Büren | 352 | 41 | 40 | 40 | 47 | 47 | 47 | 47 | 47 | 35 | 35 | 41 | 43 | 49 | 59 | 59 | 60 | 61 | 61 | 61 | 61 | 61 | 61 | 53 | 56 | 56 | 48 | 40 | 40 | | | |
| | Kleinenberg | 335 | 28 | 28 | 35 | 35 | 35 | 35 | 35 | 35 | 34 | 34 | 33 | 33 | 34 | 37 | 39 | 39 | 40 | 40 | 40 | 38 | 37 | 35 | 34 | 35 | 36 | 34 | 32 | 31 | | | |
| | Blankenrode | 382 | 41 | 41 | 41 | 52 | 58 | 58 | 58 | 58 | 60 | 60 | 60 | 63 | 67 | 70 | 72 | 72 | 72 | 70 | 66 | 61 | 61 | 58 | 55 | 55 | 50 | 42 | 46 | 33 | | | |
| | Atteln | 190 | 15 | 16 | 13 | 16 | 16 | 16 | 16 | 18 | 18 | 18 | 16 | 16 | 16 | 25 | 24 | 24 | 22 | 22 | 20 | 20 | 20 | 20 | 20 | 22 | 22 | 22 | 22 | 20 | | | |
| | Mantinghausen | 83 | 11 | 11 | 15 | 20 | 22 | 20 | 20 | 18 | 15 | 12 | 14 | 19 | 21 | 22 | 23 | 26 | 25 | 24 | 22 | 25 | 24 | 22 | 21 | 20 | 18 | 15 | 12 | 10 | | | |
| | Delbrück | 105 | 15 | 15 | 15 | 19 | 19 | 19 | 19 | 19 | 19 | 20 | 22 | 22 | 17 | 20 | 20 | 20 | 20 | 20 | 20 | 20 | 22 | 19 | 18 | 22 | 20 | 20 | 20 | 20 | | | |
| | Effeln | 280 | 14 | 13 | 13 | 15 | 15 | 15 | 15 | 15 | 14 | 13 | 20 | 20 | 30 | 38 | 38 | 40 | 40 | 40 | 40 | 40 | 35 | 30 | 35 | 35 | 33 | 28 | 25 | 25 | | | |
| | Werl | 90 | 13 | 13 | 13 | 14 | 14 | 14 | 14 | 12 | 11 | 10 | 10 | 10 | 10 | 10 | 10 | 10 | 10 | 10 | 10 | 12 | 12 | 12 | 12 | 14 | 14 | 14 | 14 | 7 | | | |
| | Dortmund-Brackel | 69 | 18 | 16 | 12 | 10 | 12 | 13 | 14 | 14 | 14 | 14 | 14 | 12 | 0 | 3 | 4 | 4 | 4 | 5 | 6 | 6 | 5 | 4 | 5 | 8 | 10 | 10 | 10 | 12 | | | |
| Rh. | Elten | 18 | 33 | 32 | 32 | 39 | 40 | 40 | 38 | 37 | 37 | 34 | 30 | 26 | 24 | 23 | 23 | 23 | 23 | 23 | 23 | 23 | 23 | 25 | 25 | 25 | 24 | 25 | 23 | 23 | 22 | | |

### Wassergehalt um 7 Uhr

oben: Ausgestochene Schneehöhe in cm
unten: Gesamtwassergehalt in mm

| | 2. | 5. | 9. | 12. | 16. | 19. | 23. | 26. |
|---|---|---|---|---|---|---|---|---|
| Kreuzberg ü. W. | 10 | 12 | 10 | 8 | 15 | 15 | 15 | 15 |
| | 16.5 | 17.4 | 17.3 | 15.8 | 33.1 | 33.9 | 31.4 | 33.6 |
| Remscheid (Eschbachtal) | 36 | 36 | 28 | 29 | 31 | 27 | 28 | 27 |
| | 60.0 | 65.2 | 60.4 | 75.2 | 97.8 | 92.6 | 90.0 | 85.4 |
| Rüthen | 30 | 32 | 25 | 35 | 45 | 43 | 38 | 40 |
| | 37.5 | 43.0 | 42.0 | 43.4 | 78.5 | 47.4 | 79.5 | 98.0 |
| Fleckenberg | 21 | 22 | 20 | 25 | 38 | 36 | 33 | 34 |
| | 33.7 | 35.0 | 35.8 | 44.5 | 67.0 | 66.4 | 63.2 | 66.5 |
| Attendorn | 21 | 20 | 21 | 23 | 35 | 33 | 32 | 29 |
| | 37.8 | 40.0 | 41.0 | 47.2 | 75.0 | 75.0 | 74.1 | 75.0 |
| Lüdenscheid | 42 | 44 | 46 | 11. 46 | 61 | 55 | 24. 55 | 52 |
| | 71.4 | 72.6 | 90.1 | 81.7 | 90.4 | 109.6 | 120.1 | 139.7 |
| Werl | 11 | 9 | | 13 | 10 | 12 | 12 | 11 |
| | 24.8 | 23.0 | | 34.7 | 26.0 | 24.0 | 36.0 | 38.5 |

# Tägliche Schneehöhen in Zentimetern, gemessen um 7 Uhr morgens

| Flußgebiet | Ort | Seehöhe m | 1 | 2 | 3 | 4 | 5 | 6 | 7 | 8 | 9 | 10 | 11 | 12 | 13 | 14 | 15 | 16 | 17 | 18 | 19 | 20 | 21 | 22 | 23 | 24 | 25 | 26 | 27 | 28 | 29 | 30 | 31 |
|---|---|---|---|---|---|---|---|---|---|---|---|---|---|---|---|---|---|---|---|---|---|---|---|---|---|---|---|---|---|---|---|---|---|
| **Maas** | | | | | | | | | | | | | | | | | | | | | | | | | | | | | | | | | |
| Roer | Monschau-Dreistegen | 420 | 51 | 51 | 50 | 64 | 67 | 67 | 67 | 67 | 67 | 65 | 71 | 70 | 68 | 80 | 82 | 89 | 93 | 93 | 93 | 92 | 92 | 90 | 87 | 89 | 90 | 85 | 80 | 70 | | | |
| | Engelgau | 520 | * | * | * | * | 32 | * | * | * | * | * | 35 | * | 39 | * | 40 | * | * | * | * | 41 | * | * | 43 | 45 | * | * | * | * | | | |
| | Schleiden | 380 | 31 | 31 | 31 | 37 | 38 | 39 | 39 | 39 | 35 | 26 | 28 | 28 | 27 | 35 | 36 | 38 | 40 | 40 | 40 | 40 | 39 | 40 | 40 | 38 | 38 | 38 | 38 | 38 | | | |
| | Rötgen-Venn | 440 | 35 | 35 | 35 | 40 | 40 | 40 | 40 | 40 | 40 | 40 | 47 | 45 | 47 | 45 | 45 | 47 | 47 | 47 | 47 | 47 | 47 | 47 | 47 | 50 | 50 | 50 | 50 | 47 | | | |
| | Stolberg (Rheinland) | 181 | 12 | 12 | 12 | 20 | 20 | 20 | 20 | 21 | 19 | 18 | 16 | 15 | 14 | 15 | 16 | 16 | 18 | 18 | 17 | 17 | 18 | 17 | 17 | 20 | 20 | 15 | 12 | 10 | | | |
| | Erkelenz | 99 | 34 | 33 | 32 | 42 | 42 | 42 | 41 | 41 | 36 | 34 | 31 | 31 | 27 | 28 | 26 | 27 | 26 | 24 | 22 | 22 | 21 | 20 | 26 | 35 | 35 | 32 | 30 | 25 | | | |
| | Aachen (Observatorium) | 202 | 19 | 20 | 18 | 21 | 23 | 25 | 28 | 28 | 27 | 23 | 23 | 23 | 20 | 20 | 22 | 23 | 24 | 23 | 23 | 22 | 24 | 23 | 24 | 28 | 28 | 24 | 21 | 21 | | | |
| Maas | M.-Gladbach-Holterheide | 80 | 24 | 24 | 24 | 23 | 23 | 23 | 23 | 22 | 23 | 22 | 18 | 16 | 12 | 10 | 10 | 10 | 10 | 10 | 10 | 10 | 10 | 10 | 11 | 13 | 13 | 11 | 9 | 7 | | | |
| **Donau** | | | | | | | | | | | | | | | | | | | | | | | | | | | | | | | | | |
| Quelle bis Iller | Furtwangen | 854 | 120 | 115 | 112 | 115 | 120 | 118 | 116 | 115 | 114 | 113 | 109 | 107 | 100 | 115 | 125 | 130 | 133 | 130 | 125 | 123 | 120 | 115 | 110 | 105 | 100 | 98 | 98 | 97 | | | |
| | Bubenbach | 937 | 135 | 135 | 132 | 136 | 140 | 142 | 138 | 135 | 130 | 126 | 126 | 124 | 132 | 140 | 143 | 147 | 147 | 145 | 142 | 140 | 137 | 125 | 119 | 116 | 116 | 112 | 110 | | | | |
| | Oberkirnach | 910 | 93 | 93 | 93 | 94 | 98 | 100 | 99 | 98 | 97 | 96 | 98 | 97 | 97 | 105 | 108 | 110 | 113 | 113 | 108 | 105 | 98 | 95 | 84 | 79 | 77 | 75 | 75 | 73 | | | |
| | Donaueschingen | 690 | 58 | 58 | 56 | 55 | 55 | 56 | 55 | 55 | 52 | 51 | 51 | 52 | 52 | 55 | 58 | 58 | 60 | 60 | 58 | 55 | 55 | 52 | 51 | 51 | 50 | 48 | 48 | 47 | | | |
| | Tuttlingen | 647 | 50 | 50 | 50 | 55 | 60 | 60 | 60 | 60 | 60 | 60 | 60 | 60 | 60 | 65 | 70 | 70 | 70 | 70 | 65 | 65 | 65 | 65 | 60 | 60 | 55 | 50 | 50 | 50 | | | |
| | Frohnstetten (Hohenz.) | 785 | 48 | 49 | 49 | 51 | 52 | 54 | 54 | 54 | 54 | 54 | 54 | 55 | 55 | 56 | 57 | 57 | 59 | 59 | 59 | 58 | 58 | 57 | 56 | 52 | 48 | 48 | 48 | 46 | | | |
| | Genkingen | 773 | 62 | 63 | 63 | 66 | 75 | 75 | 75 | 75 | 74 | 74 | 74 | 70 | 70 | 75 | 78 | 80 | 86 | 86 | 85 | 85 | 85 | 85 | 75 | 68 | 65 | 65 | 65 | 65 | | | |
| | Stetten unter Holstein | 706 | 75 | 77 | 77 | 80 | 87 | 89 | 89 | 89 | 89 | 89 | 86 | 88 | 83 | 86 | 88 | 90 | 97 | 97 | 96 | 95 | 95 | 90 | 83 | 75 | 75 | 75 | 74 | 75 | | | |
| | Trochtelfingen | 700 | 59 | 61 | 61 | 64 | 69 | 70 | 70 | 70 | 70 | 70 | 70 | 72 | 70 | 69 | 80 | 85 | 94 | 94 | 91 | 89 | 89 | 86 | 65 | 60 | 60 | 59 | 58 | 60 | | | |
| | Veringenstadt | 625 | 52 | 52 | 52 | 55 | 55 | 55 | 55 | 55 | 55 | * | 55 | 56 | 58 | 58 | 60 | 65 | 65 | 65 | 65 | 65 | 62 | 60 | 60 | 60 | 57 | 55 | 50 | 50 | | | |
| | Ablach | 610 | 50 | 52 | 52 | 54 | 55 | 56 | 54 | 51 | 50 | 50 | 50 | 50 | 49 | 50 | 50 | 50 | 48 | 47 | 45 | 44 | 44 | 42 | 40 | 39 | 38 | 37 | 36 | 36 | | | |
| | Ittenhausen | 782 | 63 | 65 | 65 | 68 | 65 | 62 | 60 | 57 | 57 | 55 | 53 | 53 | 52 | 60 | 63 | 67 | 70 | 70 | 68 | 65 | 60 | 60 | 56 | 52 | 50 | 48 | 44 | 43 | | | |
| | Pfronstetten | 740 | 61 | 63 | 63 | 65 | 66 | 67 | 67 | 67 | 68 | 68 | 68 | 69 | 69 | 72 | 72 | 72 | 71 | 71 | 70 | 69 | 68 | 68 | 67 | 67 | 67 | 67 | 67 | * | | | |
| | Münsingen | 721 | 54 | 55 | 53 | 57 | 62 | 68 | 65 | 63 | 62 | 62 | 62 | 60 | 58 | 60 | 58 | 60 | 72 | 68 | 68 | 65 | 60 | 60 | 54 | 52 | 52 | 52 | 52 | 53 | | | |
| | Ehingen (Donau) | 514 | 48 | 54 | 54 | 61 | 72 | 75 | 75 | 75 | 75 | 75 | 74 | 73 | 72 | 74 | 75 | 77 | 75 | 73 | 70 | 70 | * | 71 | 70 | 67 | 61 | 56 | 48 | 45 | | | |
| | Biberach (Riß) | 538 | 48 | 51 | 50 | 53 | 63 | 66 | 67 | 66 | 66 | 66 | 62 | 62 | 58 | 59 | 58 | 60 | 63 | 60 | 56 | 53 | 52 | 50 | 50 | 48 | 47 | 47 | 46 | 46 | | | |
| Iller | Nebelhorn | 1930 | 340 | 345 | 340 | 345 | 350 | 350 | 355 | 350 | 340 | 340 | 340 | 350 | 352 | 360 | 370 | 380 | 385 | 370 | 370 | 365 | 360 | 360 | 350 | 350 | 350 | 350 | 350 | 350 | | | |
| | Birgsau | 950 | 116 | 111 | 105 | 105 | 126 | 121 | 123 | 119 | 117 | 113 | 112 | 119 | 116 | 118 | 129 | 134 | 127 | 122 | 120 | 119 | 118 | 114 | 111 | 108 | 102 | 102 | 101 | 101 | | | |
| | Oberstdorf | 816 | 104 | 96 | 91 | 87 | 100 | 98 | 96 | 93 | 90 | 86 | 84 | 93 | 86 | 100 | 105 | 106 | 98 | 93 | 90 | 88 | 86 | 85 | 81 | 76 | 70 | 70 | 69 | 67 | | | |
| | Rohrmoos | 1070 | 270 | 270 | 260 | 250 | 265 | 265 | 265 | 260 | 250 | 242 | 230 | 224 | 215 | 230 | 250 | 280 | 275 | 250 | 230 | 222 | 215 | 206 | 200 | 190 | 180 | 170 | 167 | 167 | | | |
| | Sonthofen | 735 | 92 | 85 | 85 | 76 | 85 | 80 | 78 | 78 | 72 | 70 | 70 | 75 | 70 | 84 | 93 | 98 | 92 | 90 | 82 | 75 | 72 | 72 | 70 | 68 | 62 | 60 | 57 | 58 | | | |
| | Ofterschwang | 864 | 110 | 107 | 95 | 98 | 100 | 100 | 95 | 93 | 90 | 90 | 95 | 100 | 95 | 110 | 130 | 133 | 130 | 125 | 120 | 117 | 115 | 112 | 110 | 103 | 90 | 80 | 77 | 78 | | | |
| | Oberjoch I | 1136 | 168 | 160 | 155 | 154 | 160 | 158 | 156 | 152 | 148 | 145 | 144 | 148 | 145 | 160 | 175 | 180 | 170 | 165 | 160 | 155 | 152 | 150 | 144 | 140 | 135 | 132 | 130 | 130 | | | |
| | Oberdorf, Bad | 850 | 90 | 85 | 80 | 80 | 85 | 80 | 80 | 78 | 76 | 74 | 72 | 80 | 75 | 85 | 90 | 94 | 90 | 85 | 80 | 80 | 80 | 75 | 75 | 70 | 65 | 65 | 63 | 63 | | | |
| | Thalkirchdorf | 737 | 144 | 144 | 143 | 136 | 134 | 122 | 121 | 118 | 116 | 115 | 108 | 106 | 102 | 118 | 128 | 130 | 125 | 118 | 112 | 107 | 105 | 104 | 100 | 95 | 92 | 90 | 88 | 85 | | | |
| | Bodelsberg | 896 | 128 | 120 | 113 | 110 | 117 | 114 | 110 | 108 | 108 | 105 | 102 | 107 | 101 | 117 | 120 | 126 | 121 | 114 | 110 | 108 | 105 | 102 | 96 | 92 | 88 | 86 | 85 | 85 | | | |
| | Diepolz | 965 | 117 | 118 | 116 | 112 | 120 | 118 | 117 | 115 | 114 | 113 | 111 | 109 | 108 | 120 | 133 | 142 | 142 | 140 | 135 | 131 | 128 | 126 | 114 | 110 | 110 | 104 | 101 | 97 | | | |
| | Martinszell | 745 | 100 | 100 | 100 | 104 | 100 | 100 | 79 | 75 | 80 | 85 | 87 | 85 | 77 | 78 | 92 | 105 | 105 | 100 | 93 | 90 | 91 | 88 | 80 | 77 | 70 | 69 | 68 | 68 | | | |
| | Buchenberg | 905 | 115 | 115 | 107 | 110 | 125 | 120 | 115 | 112 | 109 | 105 | 107 | 110 | 100 | 110 | 120 | 130 | 125 | 120 | 115 | 115 | 110 | 108 | 106 | 102 | 98 | 95 | 94 | 92 | | | |
| | Kempten | 665 | 50 | 50 | 48 | 45 | 48 | 45 | 45 | 43 | 42 | 42 | 42 | 49 | 45 | 52 | 56 | 60 | 62 | 53 | 50 | 50 | 49 | 48 | 45 | 42 | 39 | 39 | 36 | 39 | | | |
| | Ittelsburg | 718 | 75 | 75 | 75 | 76 | 80 | 80 | 80 | 80 | 80 | 80 | 78 | 80 | 76 | 80 | 80 | 80 | 80 | 80 | 80 | 80 | 80 | 74 | 74 | 68 | 62 | 62 | 62 | 64 | | | |
| | Jedesheim | 500 | 32 | 32 | 32 | 35 | 50 | 50 | 49 | 49 | 47 | 47 | 47 | 52 | 50 | 50 | 51 | 53 | 57 | 57 | 56 | 56 | 54 | 52 | 50 | 45 | 43 | 42 | 35 | 34 | | | |
| Blau | Seißen | 707 | 50 | 52 | 52 | 50 | 51 | 51 | 51 | 51 | 52 | 52 | 52 | 52 | 53 | 55 | 56 | 59 | 65 | 70 | 71 | 72 | 62 | * | * | * | * | * | * | * | | | |
| | Westerheim | 815 | 52 | 53 | 53 | 58 | 68 | 70 | 69 | 69 | 68 | 67 | 68 | 68 | 67 | 68 | 70 | 72 | 78 | 77 | 77 | 77 | 77 | 77 | 75 | 70 | 65 | 65 | 65 | 66 | | | |
| Donau | Ulm | 495 | 28 | 28 | 27 | 29 | 32 | 42 | 37 | 35 | 39 | 37 | 39 | 37 | 39 | 42 | 42 | 43 | 47 | 42 | 38 | 37 | 31 | 29 | 28 | 24 | 23 | 23 | 23 | 25 | | | |
| | Obergünzburg | 738 | 84 | 80 | 77 | 78 | 87 | 79 | 79 | 76 | 74 | 74 | 73 | 79 | 76 | 82 | 88 | 88 | 85 | 84 | 81 | 79 | 76 | 75 | 73 | 71 | 65 | 62 | 63 | 64 | | | |
| | Ottobeuren | 660 | 65 | 67 | 65 | 64 | 67 | 68 | 68 | 65 | 65 | 61 | 62 | 63 | 60 | 60 | 62 | 68 | 70 | 68 | 65 | 64 | 63 | 63 | 60 | 58 | 55 | 55 | 55 | 55 | | | |

## Wassergehalt um 7 Uhr

oben: Ausgestochene Schneehöhe in cm
unten: Gesamtwassergehalt in mm

| | 2. | 5. | 9. | 12. | 16. | 19. | 23. | 26. |
|---|---|---|---|---|---|---|---|---|
| Monschau-Dreistegen | 51 | 67 | 67 | 70 | 89 | 93 | 87 | 85 |
| | 54.5 | 68.5 | 67.0 | 77.5 | 122.8 | 122.9 | 125.9 | 126.3 |
| Rötgen-Venn | 19 | 24 | 22 | 13. 18 | 37 | 27 | 39 | 41 |
| | 38.7 | 48.7 | 56.0 | 51.3 | 96.2 | 73.5 | 113.0 | 121.7 |
| Aachen (Observatorium) | 20 | 23 | 26 | 24 | 22 | 22 | 23 | 23 |
| | 35.4 | 29.3 | 41.6 | 43.5 | 53.3 | 50.2 | 64.0 | 58.0 |
| Furtwangen | 13 | 21 | | 6 | 20 | 11 | | |
| | 11.1 | 19.4 | | 6.2 | 15.4 | 11.4 | | |
| Donaueschingen | 1. 40 | 14 | 39 | 38 | 44 | 44 | 38 | 44 |
| | 51.5 | 66.0 | 64.8 | 60.5 | 81.8 | 96.4 | 92.3 | 105.8 |
| Genkingen | 63 | 75 | 73 | 71 | 80 | 85 | 75 | 65 |
| | 81.0 | 102.0 | 103.0 | 102.0 | 123.0 | 125.0 | 133.0 | 135.0 |
| Münsingen | 55 | 62 | 10. 62 | 60 | 60 | 68 | 54 | 52 |
| | 103.3 | 110.8 | 116.1 | 112.5 | 111.8 | 120.7 | 130.8 | 134.2 |
| Ofterschwang | 107 | 100 | 90 | 100 | 133 | 120 | 110 | 80 |
| | 128.1 | 136.8 | 119.6 | 148.1 | 164.2 | 145.8 | 149.7 | 153.6 |
| Bad Oberdorf | 85 | 85 | 76 | 75 | 94 | 80 | 75 | 65 |
| | 109.6 | 108.8 | 115.7 | 134.7 | 135.6 | 131.7 | 147.3 | 147.1 |
| Buchenberg | 115 | 125 | 109 | 110 | 130 | 115 | 106 | 95 |
| | 215.8 | 240.0 | 241.8 | 257.0 | 310.5 | 290.8 | 294.2 | 273.5 |
| Jedesheim | 35 | 48 | 47 | 52 | 53 | 52 | 50 | 42 |
| | 47.5 | 60.5 | 65.6 | 66.0 | 92.5 | 104.5 | 108.1 | 105.2 |
| Seissen | 51 | 62 | 63 | 63 | 66 | 70 | 72 | 63 |
| | 81.1 | 86.9 | 85.7 | 88.7 | 91.9 | 92.7 | 93.3 | 93.7 |
| Westerheim | 53 | 72 | 68 | 65 | 68 | 69 | 68 | 64 |
| | 91.2 | 135.6 | 143.7 | 156.5 | 156.5 | 165.9 | 171.9 | 171.3 |
| Ulm | 25 | 32 | 31 | 30 | 29 | 32 | 20 | 18 |
| | 32.0 | 52.0 | 42.0 | 54.0 | 72.0 | 64.0 | 45.0 | 52.0 |

## 1942 Februar — Tägliche Schneehöhen in Zentimetern, gemessen um 7 Uhr morgens

| Flußgebiet | Ort | Seehöhe m | 1 | 2 | 3 | 4 | 5 | 6 | 7 | 8 | 9 | 10 | 11 | 12 | 13 | 14 | 15 | 16 | 17 | 18 | 19 | 20 | 21 | 22 | 23 | 24 | 25 | 26 | 27 | 28 | 29 | 30 | 31 |
|---|---|---|---|---|---|---|---|---|---|---|---|---|---|---|---|---|---|---|---|---|---|---|---|---|---|---|---|---|---|---|---|---|---|
| Mindel | Mindelheim | 607 | 46 | 42 | 42 | 42 | 50 | 48 | 45 | 42 | 40 | 40 | 39 | 46 | 40 | 24 | 26 | 30 | 35 | 33 | 32 | 32 | 32 | 32 | 31 | 28 | 28 | 27 | 27 | 28 | | | |
| | Röfingen | 474 | 36 | 32 | 32 | 34 | 42 | 50 | 50 | 45 | 42 | 40 | 42 | 40 | 42 | 40 | 45 | 52 | 58 | 55 | 52 | 50 | 48 | 48 | 45 | 42 | 40 | 40 | 40 | 40 | | | |
| | Krumbach | 514 | 60 | 62 | 64 | 60 | 65 | 67 | 67 | 63 | 64 | 57 | 60 | 61 | 60 | 58 | 59 | 62 | 63 | 60 | 58 | 53 | 52 | 51 | 50 | 48 | 47 | 45 | 42 | 45 | | | |
| Donau | Heidenheim | 494 | 48 | 47 | 42 | 50 | 57 | 57 | 54 | 54 | 53 | 52 | 54 | 55 | 55 | 67 | 70 | 65 | 77 | 72 | 70 | 67 | 64 | 60 | 60 | 58 | 53 | 52 | 51 | 51 | | | |
| | Ettlenschieß | 656 | 56 | 56 | 56 | 60 | 62 | 62 | 60 | 60 | 60 | 60 | 62 | 62 | 62 | 65 | 70 | 70 | 70 | 70 | 70 | 65 | 65 | 65 | 60 | 60 | 60 | 60 | 60 | 60 | | | |
| | Eglingen | 549 | 40 | 40 | 40 | 41 | 42 | 43 | 43 | 42 | 42 | 40 | 42 | 42 | 40 | 50 | 52 | 53 | 60 | 58 | 56 | 54 | 52 | 50 | 48 | 45 | 41 | 38 | 35 | 35 | | | |
| Wörnitz | Wörnitz | 488 | 40 | 40 | 40 | 42 | 47 | 48 | 48 | 48 | 48 | 48 | 50 | 50 | 50 | 52 | 53 | 54 | 65 | 65 | 65 | 65 | 65 | 63 | 60 | 56 | 50 | 49 | 48 | 48 | | | |
| | Karlsholz | 512 | 44 | 44 | 44 | 44 | 59 | 59 | 59 | 59 | 59 | 59 | 66 | 66 | 66 | 86 | 90 | 98 | 98 | 98 | 98 | 98 | 98 | 98 | 93 | 93 | 89 | 81 | 78 | 78 | | | |
| | Bopfingen | 470 | 43 | 41 | 40 | 43 | 48 | 50 | 48 | 46 | 45 | 45 | 46 | 45 | 46 | 54 | 56 | 58 | 66 | 64 | 62 | 60 | 58 | 58 | 56 | 54 | 52 | 51 | 50 | 52 | | | |
| | Nördlingen | 436 | 26 | 26 | 26 | 26 | 32 | 35 | 35 | 35 | 35 | 35 | 35 | 35 | 35 | 41 | 40 | 40 | 50 | 50 | 48 | 48 | 48 | 48 | 46 | 46 | 46 | 45 | 45 | ⊠ | | | |
| | Donauwörth | 415 | 28 | 27 | 28 | 29 | 37 | 36 | 35 | 33 | 33 | 33 | 32 | 30 | 30 | 32 | 32 | 33 | 41 | 40 | 38 | 37 | 36 | 35 | 34 | 34 | 33 | 31 | 31 | 30 | | | |
| Lech | Fallmühle | 928 | 110 | 110 | 105 | 100 | 100 | 90 | 90 | 90 | 90 | 90 | 90 | 110 | 110 | 105 | 120 | 115 | 110 | 110 | 105 | 105 | 100 | 100 | 95 | 90 | 90 | 90 | 90 | 90 | | | |
| | Horn b. Füssen | 794 | 71 | 68 | 65 | 62 | 62 | 62 | 64 | 62 | 61 | 60 | 59 | 63 | 61 | 65 | 73 | 81 | 76 | 70 | 68 | 66 | 65 | 63 | 58 | 55 | 50 | 49 | 49 | 49 | | | |
| | Buching | 810 | 85 | 79 | 76 | 72 | 76 | 75 | 72 | 69 | 66 | 64 | 63 | 70 | 64 | 71 | 76 | 87 | 81 | 77 | 74 | 70 | 70 | 67 | 65 | 62 | 60 | 58 | 57 | 56 | | | |
| | Steingaden | 774 | 79 | 79 | 79 | 79 | 85 | 85 | 85 | 85 | 85 | 85 | 85 | 85 | 85 | 90 | 96 | 102 | 102 | 102 | 102 | 102 | 102 | 102 | 100 | 90 | 85 | 85 | 80 | 75 | | | |
| | Denklingen | 700 | 62 | 65 | 65 | 67 | 71 | 71 | 72 | 72 | 72 | 72 | 72 | 72 | 72 | 72 | 76 | 82 | 82 | 82 | 82 | 80 | 80 | 76 | 70 | 65 | 63 | 63 | 60 | 59 | | | |
| | Augsburg-St. Stephan | 490 | 45 | 43 | 44 | 42 | 50 | 51 | 51 | 50 | 49 | 49 | 48 | 51 | 47 | 47 | 51 | 53 | 59 | 57 | 56 | 55 | 54 | 53 | 50 | 48 | 45 | 45 | 44 | 45 | | | |
| Lech, Wertach | Wertach | 915 | 113 | 108 | 100 | 98 | 110 | 106 | 103 | 100 | 100 | 99 | 98 | 100 | 96 | 110 | 120 | 127 | 120 | 112 | 110 | 106 | 104 | 102 | 97 | 92 | 87 | 86 | 86 | 85 | | | |
| | Görisried | 804 | 70 | 70 | 70 | 70 | 72 | 72 | 68 | 68 | 68 | 68 | 65 | 68 | 66 | 78 | 78 | 80 | 79 | 78 | 75 | 73 | 73 | 73 | 73 | 68 | 65 | 65 | 65 | 65 | | | |
| | Mittersulzberg | 909 | 120 | 120 | 120 | 120 | 125 | 125 | 125 | 125 | 125 | 125 | 125 | 128 | 128 | 137 | 143 | 150 | 152 | 152 | 152 | 152 | 152 | 150 | 150 | 140 | 125 | 125 | 125 | 125 | | | |
| | Markt Oberdorf | 757 | 51 | 51 | 49 | 50 | 55 | 53 | 51 | 50 | 50 | 50 | 49 | 51 | 48 | 55 | 55 | 57 | 58 | 58 | 57 | 56 | 56 | 53 | 49 | 46 | 42 | 42 | 42 | 41 | | | |
| | Unterthingau | 772 | 98 | 102 | 97 | 96 | 97 | 98 | 96 | 95 | 95 | 94 | 86 | 90 | 90 | 92 | 91 | 94 | 96 | 92 | 88 | 85 | 84 | 80 | 78 | 74 | 70 | 70 | 69 | 69 | | | |
| | Kaufbeuren (Flugh.) | 700 | 58 | 56 | 56 | 56 | 61 | 64 | 66 | 57 | 57 | 57 | 55 | 58 | 55 | 57 | 61 | 67 | 68 | 62 | 60 | 60 | 58 | 58 | 56 | 51 | 48 | 47 | 46 | 46 | | | |
| | Ingenried | 660 | 50 | 50 | 50 | 55 | 70 | 70 | 70 | 70 | 70 | 70 | 70 | 75 | 75 | 85 | 88 | 90 | 95 | 95 | 90 | 90 | 85 | 85 | 75 | 70 | 60 | 50 | 50 | 50 | | | |
| | Stocken | 750 | 70 | 69 | 67 | 68 | 74 | 72 | 72 | 72 | 72 | 70 | 70 | 73 | 69 | 71 | 72 | 73 | 75 | 75 | 74 | 70 | 70 | 70 | 68 | 65 | 63 | 60 | 60 | 60 | | | |
| | Hiltenfingen | 558 | 54 | 55 | 52 | 53 | 58 | 60 | 60 | 58 | 58 | 57 | 56 | 57 | 55 | 53 | 55 | 58 | 60 | 57 | 57 | 56 | 55 | 55 | 54 | 54 | 52 | 50 | 49 | 49 | | | |
| Donau | Nassenfels | 390 | 29 | 29 | 30 | 31 | 35 | 34 | 34 | 34 | 33 | 32 | 32 | 32 | 34 | 35 | 36 | 35 | 36 | 36 | 36 | 35 | 35 | 35 | 35 | 33 | 25 | 23 | 19 | 22 | | | |
| | Ingolstadt (Stadtgärtnei) | 371 | 28 | 28 | 28 | 28 | 35 | 35 | 36 | 35 | 35 | 35 | 35 | 35 | 35 | 35 | 38 | 40 | 50 | 50 | 45 | 45 | 45 | 42 | 40 | 38 | 35 | 35 | 32 | 33 | | | |
| | Scheyern | 481 | 40 | 39 | 41 | 40 | 45 | 44 | 43 | 42 | 41 | 41 | 41 | 43 | 41 | 44 | 44 | 47 | 54 | 54 | 53 | 53 | 52 | 52 | 50 | 48 | 49 | 47 | 46 | 44 | | | |
| Altmühl | Burk | 470 | 43 | 45 | 45 | 45 | 51 | 49 | 47 | 46 | 45 | 44 | 43 | 42 | 44 | 55 | 57 | 58 | 65 | 60 | 58 | 55 | 50 | 46 | 45 | 44 | 43 | 41 | 40 | 39 | | | |
| | Gunzenhausen | 420 | 33 | 34 | 34 | 36 | 41 | 46 | 46 | 42 | 40 | 40 | 41 | 40 | 40 | 43 | 47 | 48 | 52 | 50 | 50 | 48 | 48 | 46 | 46 | 40 | 38 | 36 | 34 | 31 | | | |
| | Rehlingen | 457 | 34 | 35 | 35 | 43 | 42 | 42 | 40 | 39 | 38 | 39 | 39 | 38 | 45 | 51 | 59 | 72 | 70 | 68 | 68 | 67 | 65 | 46 | 40 | 5 | 30 | 28 | 30 | 29 | | | |
| | Rapperszell | 510 | 30 | 30 | 30 | 32 | 32 | 32 | 32 | 32 | 32 | 32 | 34 | 34 | 34 | 36 | 38 | 38 | 38 | 40 | 40 | 40 | 40 | 39 | 38 | 38 | 38 | 36 | 36 | 36 | | | |
| | Thalmäßing | 410 | 24 | 24 | 25 | 26 | 29 | 29 | 30 | 29 | 29 | 29 | 29 | 29 | 29 | 32 | 37 | 39 | 48 | 43 | 41 | 41 | 38 | 38 | 36 | 35 | 35 | 34 | 34 | 34 | | | |
| | Daßwang | 521 | 47 | 47 | 47 | 47 | 48 | 48 | 48 | 48 | 48 | 48 | 49 | 49 | 49 | 52 | 54 | 56 | 65 | 65 | 63 | 60 | 58 | 56 | 56 | 54 | 52 | 50 | 49 | 49 | | | |
| | Riedenburg | 350 | 40 | 40 | 38 | 37 | 37 | 38 | 39 | 39 | 39 | 39 | 40 | 42 | 42 | 43 | 48 | 49 | 53 | 53 | 53 | 53 | 52 | 50 | 48 | 44 | 40 | 37 | 38 | 30 | | | |
| Naab | Laaber | 520 | 40 | 40 | 40 | 40 | 44 | 45 | 45 | 45 | 45 | 45 | 46 | 48 | 48 | 50 | 52 | 53 | 56 | 55 | 55 | 54 | 54 | 54 | 53 | 53 | 52 | 52 | 50 | 48 | | | |
| | Degerndorf, Kr. Parsberg | 450 | 39 | 39 | 41 | 41 | 44 | 44 | 45 | 45 | 45 | 45 | 47 | 48 | 50 | 52 | 53 | 55 | 63 | 63 | 61 | 60 | 58 | 57 | 55 | 55 | 53 | 53 | 51 | 48 | | | |
| Waldnab | Bärnau | 600 | 70 | 68 | 65 | 65 | 65 | 62 | 66 | 65 | 60 | 55 | 58 | 60 | 61 | 73 | 75 | 80 | 86 | 88 | 85 | 80 | 80 | 80 | 76 | 70 | 68 | 65 | 60 | 62 | | | |
| | Wiesau (Oberpfalz) | 519 | 40 | 38 | 39 | 39 | 38 | 38 | 38 | 38 | 37 | 37 | 40 | 41 | 45 | 51 | 55 | 55 | 55 | 53 | 51 | 51 | 50 | 50 | 48 | 47 | 47 | 45 | 45 | 43 | | | |
| | Brand (Oberpfalz) | 576 | 70 | 70 | 70 | 69 | 69 | 69 | 69 | 69 | 69 | 69 | 78 | 77 | 80 | 85 | 92 | 97 | 96 | 96 | 96 | 95 | 95 | 95 | 93 | 90 | 89 | 85 | 83 | 80 | | | |
| | Erbendorf | 510 | 56 | 56 | 56 | 56 | 56 | 54 | 53 | 53 | 51 | 50 | 52 | 52 | 53 | 62 | 61 | 63 | 66 | 66 | 64 | 63 | 63 | 61 | 60 | 58 | 58 | 48 | 46 | 40 | | | |
| | Neustadt (Waldnab) | 410 | 43 | 42 | 43 | 42 | 42 | 40 | 40 | 39 | 39 | 38 | 40 | 42 | 44 | 47 | 49 | 50 | 52 | 52 | 50 | 50 | 48 | 47 | 46 | 45 | 44 | 42 | 42 | 42 | | | |
| | Flossenbürg | 620 | 52 | 50 | 49 | 50 | 51 | 51 | 50 | 51 | 51 | 51 | 54 | 55 | 55 | 60 | 67 | 72 | 74 | 72 | 72 | 70 | 65 | 63 | 61 | 58 | 56 | 51 | 52 | 52 | | | |
| | Kemnath | 456 | 41 | 42 | 42 | 42 | 42 | 42 | 42 | 42 | 42 | 42 | 44 | 46 | 47 | 48 | 51 | 53 | 56 | 56 | 54 | 52 | 50 | 48 | 45 | 42 | 40 | 38 | 35 | 33 | | | |
| | Heinersreuth | 515 | 75 | 75 | 75 | 75 | 75 | 75 | 75 | 75 | 75 | 75 | 75 | 75 | 80 | 85 | 85 | 90 | 90 | 90 | 90 | 90 | 90 | 90 | 90 | 90 | 90 | 90 | 80 | 80 | | | |
| | Oberfahrenberg | 802 | 55 | 55 | 55 | 55 | 56 | 66 | 60 | 60 | 60 | 60 | 62 | 65 | 67 | 70 | 75 | 80 | 85 | 85 | 85 | 85 | 85 | 85 | 85 | 85 | 85 | 85 | 85 | 85 | | | |

## Wassergehalt um 7 Uhr

oben: Ausgestochene Schneehöhe in cm
unten: Gesamtwassergehalt in mm

| | 2. | 5. | 9. | 12. | 16. | 19. | 23. | 26. |
|---|---|---|---|---|---|---|---|---|
| **Obergünzburg** | 80 | 87 | 74 | 79 | 88 | 81 | 73 | 62 |
| | 104.3 | 136.1 | 134.7 | 147.9 | 159.5 | 162.7 | 159.7 | 163.1 |
| **Mindelheim** | 42 | 50 | 40 | 46 | 30 | 32 | 31 | 27 |
| | 71.8 | 74.5 | 74.8 | 118.1 | 56.7 | 71.2 | 65.5 | 65.4 |
| **Röfingen** | 3. | | 13. | | 20. | | 27. | |
| | 32 | 48 | 42 | 42 | 52 | 50 | 45 | 40 |
| | 42.0 | 50.0 | 56.0 | 52.0 | 58.0 | 74.0 | 98.0 | 98.0 |
| **Wörnitz** | 40 | 47 | 48 | 50 | 54 | 65 | 60 | 49 |
| | 60.0 | 70.5 | 74.0 | 85.0 | 97.6 | 123.5 | 108.3 | 98.4 |
| **Donauwörth** | 27 | 37 | 33 | 30 | 33 | 38 | 34 | 31 |
| | 42.7 | 48.7 | 54.9 | 57.1 | 61.8 | 68.1 | 70.8 | 74.0 |
| **Buching** | 79 | 76 | 66 | 70 | 87 | 74 | 65 | 58 |
| | 131.6 | 138.1 | 138.5 | 147.6 | 154.3 | 158.4 | 156.2 | 148.1 |
| **Görisried** | 70 | 72 | 68 | 68 | 79 | 75 | 73 | 65 |
| | 108.0 | 131.1 | 142.6 | 120.0 | 137.8 | 149.0 | 172.1 | 160.8 |
| **Mittersulzberg** | 120 | 125 | 125 | 128 | 150 | 152 | 150 | 125 |
| | 138.5 | 146.4 | 145.3 | 150.2 | 173.2 | 176.5 | 176.2 | 170.5 |
| **Scheyern** | 39 | 45 | 41 | 43 | 47 | 53 | 48 | 45 |
| | 74.0 | 84.6 | 87.2 | 88.8 | 92.5 | 106.2 | 102.4 | 108.8 |
| **Burk** | 36 | 45 | 42 | 40 | 50 | 48 | 45 | 41 |
| | 58.0 | 77.0 | 84.2 | 76.4 | 95.6 | 96.6 | 103.0 | 102.4 |
| **Thalmäßing** | 24 | 29 | 29 | 29 | 39 | 41 | 36 | 34 |
| | 52.5 | 65.1 | 59.1 | 73.5 | 59.2 | 73.3 | 83.3 | 87.7 |
| **Daßwang** | 47 | 47 | 48 | 49 | 56 | 64 | 56 | 51 |
| | 91.1 | 91.4 | 105.0 | 108.5 | 106.3 | 120.5 | 111.2 | 128.0 |
| **Lohma** | 43 | 43 | 43 | 43 | 52 | 52 | 52 | 47 |
| | 71.9 | 74.2 | 74.8 | 76.0 | 83.8 | 83.3 | 85.3 | 85.7 |
| **Grafenkirchen** | 38 | 41 | 39 | 51 | 59 | 44 | 43 | 40 |
| | 63.2 | 80.1 | 81.3 | 92.0 | 101.7 | 83.3 | 79.6 | 95.1 |
| **Ursensollen** | 35 | 36 | 34 | 35 | 39 | 38 | 37 | 34 |
| | 43.8 | 45.6 | 45.7 | 48.0 | 51.3 | 52.5 | 53.1 | 53.7 |
| **Zwiesel** | 73 | 65 | 64 | 80 | 79 | 83 | 76 | 65 |
| | 143.0 | 126.2 | 120.0 | 132.7 | 131.5 | 150.6 | 153.4 | 148.6 |

## 1942 Februar — Tägliche Schneehöhen in Zentimetern, gemessen um 7 Uhr morgens — Wassergehalt um 7 Uhr

| Flußgebiet | Ort | Seehöhe m | 1 | 2 | 3 | 4 | 5 | 6 | 7 | 8 | 9 | 10 | 11 | 12 | 13 | 14 | 15 | 16 | 17 | 18 | 19 | 20 | 21 | 22 | 23 | 24 | 25 | 26 | 27 | 28 | 29 | 30 | 31 |
|---|---|---|---|---|---|---|---|---|---|---|---|---|---|---|---|---|---|---|---|---|---|---|---|---|---|---|---|---|---|---|---|---|---|
| Nab | Lohma, Kr. Vohenstrauß | 500 | 43 | 43 | 43 | 43 | 43 | 43 | 43 | 43 | 43 | 43 | 43 | 43 | 43 | 45 | 48 | 52 | 52 | 52 | 52 | 52 | 52 | 52 | 52 | 50 | 49 | 47 | 45 | 45 | | | |
| | Waldmünchen | 510 | 52 | 52 | 51 | 51 | 51 | 51 | 53 | 53 | 53 | 53 | 55 | 55 | 56 | 61 | 64 | 66 | 69 | 69 | 69 | 69 | 69 | 69 | 69 | 69 | 60 | 60 | 60 | 60 | | | |
| | Grafenkirchen | 501 | 43 | 42 | 43 | 42 | 42 | 42 | 44 | 44 | 43 | 43 | 44 | 52 | 52 | 58 | 61 | 62 | 58 | 54 | 50 | 48 | 48 | 46 | 46 | 45 | 43 | 41 | 40 | 40 | | | |
| | Schönsee | 655 | 54 | 54 | 53 | 53 | 54 | 54 | 54 | 53 | 53 | 52 | 57 | 58 | 60 | 68 | 71 | 74 | 79 | 79 | 77 | 76 | 76 | 74 | 74 | 73 | 71 | 68 | 65 | 63 | | | |
| | Weidenthal | 500 | 20 | 21 | 19 | 19 | 11 | 11 | 11 | 10 | 10 | 10 | 13 | 15 | 15 | 17 | 18 | 16 | 16 | 16 | 18 | 18 | 10 | 10 | 10 | 10 | 8 | 8 | 8 | 8 | | | |
| | Freudenberg, Kr. Amberg | 460 | 52 | 49 | 47 | 47 | 50 | 48 | 50 | 49 | 47 | 46 | 50 | 50 | 48 | 57 | 60 | 61 | 62 | 60 | 58 | 57 | 56 | 55 | 54 | 53 | 48 | 47 | 46 | 45 | | | |
| | Amberg (Mariahilfsberg) | 520 | 48 | 48 | 50 | 50 | 52 | 52 | 52 | 50 | 50 | 48 | 51 | 52 | 53 | 56 | 57 | 57 | 59 | 59 | 57 | 55 | 55 | 53 | 52 | 51 | 47 | 46 | 46 | 47 | | | |
| | Ursensollen | 540 | 38 | 38 | 38 | 37 | 39 | 38 | 38 | 36 | 36 | 36 | 39 | 39 | 42 | 44 | 42 | 42 | 42 | 41 | 40 | 40 | 40 | 40 | 39 | 39 | 37 | 36 | 36 | 36 | | | |
| Regen | Eisenstein | 794 | 96 | 98 | 100 | 99 | 100 | 100 | 103 | 101 | 101 | 100 | 100 | 106 | 107 | 129 | 140 | 144 | 148 | 147 | 143 | 142 | 140 | 138 | 129 | 124 | 121 | 119 | 114 | 111 | | | |
| | Scheuereck | 773 | 110 | 110 | 105 | 102 | 100 | 100 | 102 | 99 | 96 | 93 | 96 | 104 | 102 | 122 | 132 | 140 | 142 | 132 | 127 | 126 | 122 | 121 | 113 | 109 | 106 | 102 | 96 | 96 | | | |
| | Zwiesel | 590 | 75 | 77 | 78 | 78 | 78 | 75 | 76 | 75 | 73 | 73 | 74 | 83 | 81 | 86 | 91 | 88 | 92 | 92 | 86 | 83 | 82 | 80 | 77 | 75 | 70 | 63 | 60 | 55 | | | |
| | Buchenau | 749 | 100 | 102 | 102 | 98 | 96 | 94 | 95 | 95 | 93 | 91 | 94 | 96 | 97 | 114 | 121 | 126 | 129 | 127 | 121 | 121 | 118 | 111 | 106 | 100 | 97 | 92 | 89 | 85 | | | |
| | Regen | 522 | 60 | 61 | 62 | 61 | 59 | 55 | 58 | 57 | 56 | 54 | 53 | 61 | 59 | 69 | 73 | 73 | 76 | 72 | 66 | 65 | 64 | 63 | 60 | 57 | 53 | 49 | 45 | 41 | | | |
| | Gotteszell | 568 | 55 | 55 | 57 | 53 | 58 | 56 | 58 | 58 | 58 | 56 | 58 | 60 | 60 | 65 | 66 | 65 | 68 | 66 | 68 | 68 | 68 | 64 | 63 | 63 | 56 | 53 | 47 | 42 | | | |
| | Oberried, Kr. Viechtach | 580 | 62 | 63 | 63 | 63 | 62 | 60 | 60 | 60 | 60 | 60 | 61 | 67 | 67 | 70 | 75 | 75 | 75 | 74 | 72 | 70 | 70 | 70 | 68 | 68 | 66 | 63 | 63 | 62 | | | |
| | Schareben | 1020 | 98 | 100 | 105 | 105 | 105 | 105 | 110 | 109 | 109 | 90 | 95 | 102 | 102 | 115 | 135 | 135 | 135 | 132 | 132 | 130 | 130 | 128 | 120 | 115 | 108 | 100 | 99 | 95 | | | |
| | Viechtach | 432 | 49 | 47 | 47 | 46 | 45 | 45 | 45 | 44 | 44 | 43 | 46 | 46 | 46 | 49 | 50 | 51 | 51 | 50 | 48 | 48 | 48 | 47 | 46 | 45 | 43 | 42 | 40 | 38 | | | |
| | Arbersee, Kleiner | 920 | 167 | 168 | 168 | 168 | 173 | 150 | 152 | 152 | 152 | 120 | 120 | 125 | 130 | 145 | 160 | 175 | 182 | 182 | 182 | 182 | 184 | 184 | 176 | 159 | 152 | 130 | 130 | 130 | | | |
| | Lohberg | 650 | 70 | 70 | 72 | 70 | 70 | 70 | 70 | 70 | 70 | 70 | 65 | 68 | 75 | 85 | 90 | 95 | 100 | 90 | 90 | 90 | 90 | 90 | 90 | 85 | 80 | 75 | 70 | 70 | | | |
| | Hohenbogen | 903 | 120 | 120 | 121 | 121 | 122 | 122 | 122 | 122 | 122 | 122 | 130 | 130 | 145 | 148 | 152 | 155 | 155 | 155 | 155 | 153 | 150 | 150 | 150 | 150 | 150 | 150 | 150 | 150 | | | |
| | Kötzting | 408 | 35 | 36 | 36 | 36 | 37 | 37 | 37 | 37 | 37 | 37 | 40 | 42 | 43 | 45 | 46 | 48 | 49 | 49 | 45 | 42 | 41 | 40 | 38 | 36 | 32 | 30 | 29 | 28 | | | |
| | Prennet | 524 | 43 | 43 | 43 | 41 | 42 | 40 | 44 | 42 | 41 | 40 | 45 | 47 | 49 | 56 | 62 | 63 | 64 | 61 | 58 | 57 | 57 | 55 | 53 | 50 | 50 | 50 | 50 | 52 | | | |
| | Cham | 400 | 31 | 31 | 32 | 33 | 31 | 30 | 33 | 33 | 32 | 32 | 35 | 37 | 37 | 40 | 40 | 42 | 44 | 42 | 41 | 40 | 32 | 37 | 36 | 34 | 31 | 30 | 28 | 26 | | | |
| | Falkenstein | 580 | 42 | 42 | 44 | 43 | 44 | 44 | 46 | 46 | 44 | 44 | 46 | 48 | 48 | 50 | 50 | 50 | 52 | 52 | 51 | 51 | 51 | 50 | 50 | 50 | 48 | 46 | 45 | 46 | | | |
| | Regenstauf | 339 | 41 | 40 | 40 | 39 | 42 | 38 | 38 | 38 | 38 | 38 | 41 | 42 | 43 | 45 | 47 | 48 | 52 | 51 | 50 | 49 | 47 | 46 | 45 | 44 | 40 | 31 | 28 | 29 | | | |
| Donau | Ludmannsdorf | 470 | 57 | 57 | 58 | 58 | 57 | 56 | 59 | 59 | 58 | 58 | 60 | 62 | 66 | 74 | 82 | 88 | 96 | 96 | 94 | 92 | 92 | 90 | 88 | 88 | 85 | 83 | 81 | 82 | | | |
| | Straubing (Flughafen) | 352 | 34 | 34 | 35 | 35 | 35 | 35 | 40 | 37 | 36 | 36 | 37 | 36 | 36 | 39 | 38 | 39 | 48 | 44 | 43 | 42 | 41 | 40 | 40 | 40 | 36 | 30 | 28 | 22 | | | |
| | Stallwang | 360 | 48 | 48 | 48 | 48 | 48 | 48 | 48 | 40 | 40 | 40 | 47 | 49 | 49 | 49 | 49 | 49 | 50 | 50 | 50 | 50 | 50 | 48 | 47 | 47 | 42 | 38 | 30 | 30 | | | |
| | Englmar | 881 | 94 | 94 | 94 | 94 | 94 | 94 | 96 | 96 | 97 | 97 | 97 | 107 | 105 | 110 | 112 | 112 | 115 | 115 | 115 | 115 | 115 | 115 | 113 | 109 | 90 | 78 | 72 | 70 | 70 | | |
| | Deggendorf | 320 | 43 | 45 | 43 | 43 | 45 | 42 | 45 | 41 | 41 | 41 | 43 | 46 | 48 | 60 | 54 | 56 | 63 | 60 | 58 | 58 | 58 | 56 | 54 | 53 | 50 | 45 | 43 | 39 | | | |
| Isar | Mittenwald | 914 | 64 | 63 | 64 | 64 | 65 | 65 | 67 | 66 | 65 | 64 | 64 | 66 | 63 | 73 | 72 | 76 | 76 | 74 | 70 | 67 | 64 | 61 | 59 | 57 | 52 | 49 | 46 | 46 | | | |
| | Vorderriß | 783 | 100 | 95 | 94 | 91 | 96 | 88 | 90 | 87 | 85 | 84 | 84 | 90 | 87 | 96 | 100 | 102 | 101 | 97 | 94 | 91 | 89 | 88 | 86 | 84 | 80 | 76 | 75 | 74 | | | |
| | Fall (Isar) | 741 | 120 | 118 | 114 | 110 | 118 | 116 | 108 | 106 | 104 | 101 | 99 | 108 | 106 | 118 | 126 | 122 | 118 | 115 | 112 | 108 | 103 | 101 | 99 | 95 | 93 | 93 | 91 | 89 | | | |
| | Obernach | 824 | 92 | 89 | 88 | 85 | 86 | 83 | 84 | 81 | 80 | 79 | 77 | 84 | 81 | 92 | 98 | 104 | 100 | 97 | 93 | 90 | 88 | 86 | 81 | 76 | 71 | 70 | 70 | 70 | | | |
| | Einsiedl (Walchensee) | 805 | 95 | 95 | 95 | 95 | 98 | 83 | 88 | 85 | 85 | 84 | 83 | 88 | 86 | 109 | 110 | 115 | 110 | 105 | 103 | 95 | 94 | 90 | 84 | 73 | 68 | 65 | 65 | 63 | | | |
| | Urfeld | 844 | 140 | 130 | 120 | 120 | 120 | 110 | 100 | 80 | 60 | 50 | 50 | 55 | 55 | 75 | 95 | 145 | 160 | 140 | 130 | 115 | 105 | 90 | 70 | 55 | 55 | 55 | 55 | 56 | | | |
| | Marienstein, Kr. Miesbach | 800 | 87 | 88 | 86 | 82 | 76 | 74 | 77 | 75 | 72 | 70 | 69 | 87 | 75 | 98 | 110 | 121 | 117 | 110 | 97 | 94 | 92 | 81 | 79 | 76 | 74 | 69 | 64 | 65 | | | |
| | Tölz, Bad (Klimakreisst.) | 654 | 79 | 76 | 76 | 73 | 81 | 75 | 76 | 74 | 70 | 70 | 69 | 76 | 73 | 85 | 91 | 96 | 92 | 87 | 87 | 82 | * | * | * | * | * | * | * | * | | | |
| Isar, Loisach | Riffelriß | 1600 | 65 | 65 | 65 | 65 | 70 | 70 | 75 | 75 | 75 | 75 | 75 | 80 | 80 | 90 | 95 | 105 | 105 | 105 | 105 | 100 | 100 | 95 | 95 | 95 | 90 | 90 | 85 | 85 | 85 | | |
| | Zugspitze | 2960 | 165 | 170 | 170 | 170 | 175 | 175 | 180 | 180 | 175 | 175 | 170 | 170 | 165 | 170 | 185 | 185 | 180 | 175 | 165 | 155 | 150 | 145 | 135 | 140 | 130 | 125 | 120 | 115 | | | |
| | Elmau [Partenk. | 1012 | 96 | 94 | 92 | 87 | 90 | 89 | 87 | 84 | 82 | 80 | 79 | 90 | 88 | 95 | 105 | 103 | 100 | 97 | 94 | 90 | 88 | 86 | 83 | 80 | 76 | 72 | 70 | 69 | | | |
| | Kaltenbrunn, Kr. Garm. | 861 | 105 | 106 | 93 | 90 | 92 | 92 | 95 | 90 | 90 | 90 | 87 | 90 | 98 | 102 | 105 | 108 | 110 | 105 | 105 | 100 | 100 | 95 | 90 | 84 | 80 | 76 | 76 | 74 | | | |
| | Garmisch-Partenkirch. | 704 | 60 | 60 | 60 | 57 | 57 | 57 | 57 | 57 | 57 | 55 | 55 | 55 | 55 | 55 | 60 | 60 | 60 | 60 | 60 | 60 | 60 | 60 | 58 | 55 | 55 | 55 | 50 | 50 | | | |
| | Oberau | 655 | 76 | 75 | 71 | 68 | 69 | 67 | 66 | 64 | 63 | 62 | 62 | 70 | 66 | 78 | 83 | 90 | 85 | 80 | 78 | 75 | 74 | 69 | 66 | 60 | 58 | 57 | 56 | 56 | | | |
| | Murnau | 696 | 60 | 56 | 56 | 55 | 64 | 56 | 56 | 54 | 53 | 52 | 51 | 59 | 52 | 59 | 60 | 69 | 66 | 60 | 58 | 57 | 56 | 51 | 47 | 43 | 41 | 40 | 38 | 38 | | | |
| | Sindelsdorf | 601 | 61 | 60 | 60 | 59 | 66 | 58 | 59 | 58 | 58 | 58 | 57 | 63 | 60 | 68 | 70 | 73 | 76 | 72 | 70 | 68 | 66 | 63 | 59 | 55 | 53 | 52 | 52 | 51 | | | |
| Isar | München (Sternwarte) | 527 | 42 | 42 | 42 | 41 | 48 | 48 | 48 | 47 | 44 | 44 | 44 | 45 | 42 | 50 | 54 | 55 | 59 | 55 | 52 | 52 | 52 | 51 | 51 | 49 | 47 | 45 | 45 | 45 | | | |
| | Sauerlach | 610 | 66 | 65 | 66 | 67 | 72 | 66 | 67 | 66 | 65 | 65 | 62 | 71 | 65 | 75 | 81 | 82 | 85 | 77 | 75 | 76 | 75 | 72 | 69 | 67 | 65 | 64 | 63 | 62 | | | |
| | Weihenstephan (Garten- [bauamt | 497 | 55 | 55 | 61 | 61 | 67 | 67 | 70 | 70 | 70 | 70 | 70 | 63 | 53 | 55 | 58 | 60 | 68 | 68 | 63 | 63 | 63 | 60 | 60 | 55 | 45 | 40 | 38 | 39 | | | |

### Wassergehalt um 7 Uhr

oben: Ausgestochene Schneehöhe in cm
unten: Gesamtwassergehalt in mm

| | 2. | 5. | 9. | 12. | 16. | 19. | 23. | 26. |
|---|---|---|---|---|---|---|---|---|
| Oberried | 40 | 40 | | 42 | 45 | 46 | 46 | 45 |
| | 108.2 | 118.0 | | 131.2 | 134.0 | 141.5 | 143.2 | 149.0 |
| Falkenstein | 35 | 41 | 34 | 34 | | 28 | | 43 |
| | 71.3 | 86.1 | 70.5 | 72.0 | | 68.0 | | 116.6 |
| Laaber | 38 | 42 | 42 | 46 | 50 | 52 | 50 | 48 |
| | 40.8 | 48.5 | 48.6 | 50.2 | 55.8 | 58.5 | 58.0 | 57.8 |
| Brand | 70 | 69 | 69 | 77 | 96 | 95 | 90 | 80 |
| | 84.0 | 90.0 | 83.5 | 97.0 | 142.4 | 181.9 | 181.3 | 175.4 |
| Freudenberg | 28 | 35 | 30 | 30 | 25 | 43 | 40 | 27 |
| | 35.3 | 66.0 | 58.5 | 73.3 | 41.0 | 65.0 | 61.3 | 75.2 |
| Eisenstein | 98 | 100 | 101 | 106 | 145 | 144 | 130 | 119 |
| | 159.6 | 200.2 | 224.2 | 232.4 | 164.4 | 209.6 | 279.2 | 321.2 |
| Regenstauf | 40 | 42 | 38 | 42 | 48 | 50 | 45 | 31 |
| | 72.5 | 80.1 | 78.0 | 86.6 | 95.8 | 98.2 | 99.9 | 88.3 |
| Ludmannsdorf | 41 | 32 | 39 | 23 | 58 | 57 | 38 | 33 |
| | 80.1 | 50.3 | 88.3 | 49.0 | 88.9 | 100.9 | 90.1 | 103.8 |
| Obernach | 89 | 86 | 80 | 84 | 104 | 93 | 81 | 70 |
| | 155.7 | 175.2 | 167.4 | 186.4 | 202.2 | 210.2 | 202.7 | 190.7 |
| Fall | 118 | 118 | 104 | 108 | 122 | 112 | 99 | 93 |
| | 198.0 | 205.0 | 195.0 | 240.0 | 256.0 | 243.0 | 218.0 | 256.0 |
| Urfeld | 130 | 120 | 60 | 55 | 145 | 130 | 70 | 55 |
| | 65.5 | 73.5 | 67.5 | 71.5 | 104.5 | 80.1 | 120.5 | 125.6 |
| Straubing | 39 | 40 | | 28 | 40 | 38 | 37 | 30 |
| | 59.2 | 77.5 | | 34.0 | 66.0 | 81.3 | 65.0 | 70.0 |
| Tölz, Bad | 79 | 87 | 71 | 79 | 95 | 20. 82 | 74 | 67 |
| | 133.8 | 145.4 | 136.6 | 158.3 | 167.3 | 167.7 | 159.4 | 168.4 |
| Oberau | 70 | 68 | 63 | 69 | 89 | 76 | 66 | 56 |
| | 137.8 | 139.9 | 132.8 | 137.3 | 156.4 | 157.7 | 160.0 | 152.7 |

## 1942 Februar — Tägliche Schneehöhen in Zentimetern, gemessen um 7 Uhr morgens

| Flußgebiet | Ort | Seehöhe m | 1 | 2 | 3 | 4 | 5 | 6 | 7 | 8 | 9 | 10 | 11 | 12 | 13 | 14 | 15 | 16 | 17 | 18 | 19 | 20 | 21 | 22 | 23 | 24 | 25 | 26 | 27 | 28 | 29 | 30 | 31 |
|---|---|---|---|---|---|---|---|---|---|---|---|---|---|---|---|---|---|---|---|---|---|---|---|---|---|---|---|---|---|---|---|---|---|
| Isar, Amper | Linderhof | 1015 | 95 | 98 | 103 | 95 | 98 | 100 | 98 | 96 | 96 | 95 | 93 | 104 | 95 | 100 | 118 | 120 | 105 | 102 | 100 | 100 | 98 | 97 | 95 | 90 | 87 | 87 | 86 | 86 | | | |
| | Ettal | 871 | 105 | 101 | 92 | 86 | 92 | 96 | 93 | 90 | 88 | 86 | 85 | 98 | 94 | 118 | 124 | 98 | 98 | 96 | 92 | 90 | 89 | 86 | 85 | 84 | 83 | 83 | 82 | 83 | | | |
| | Unterammergau | 830 | 78 | 75 | 73 | 72 | 80 | 78 | 78 | 75 | 74 | 73 | 71 | 80 | 75 | 83 | 93 | 95 | 89 | 87 | 85 | 80 | 80 | 78 | 76 | 73 | 70 | 68 | 68 | 67 | | | |
| | Hohenpeißenberg | 977 | 100 | 100 | 100 | 100 | 85 | 85 | 85 | 85 | 85 | 85 | 85 | 80 | 75 | 85 | 90 | 100 | 100 | 100 | 90 | 90 | 90 | 90 | 80 | 70 | 70 | 65 | 65 | 60 | | | |
| | Weilheim (Oberbayern) | 566 | 60 | 60 | 60 | 60 | 60 | 50 | 55 | 50 | 50 | 50 | 50 | 60 | 50 | 60 | 65 | 65 | 65 | 70 | 70 | 65 | 70 | 65 | 65 | 65 | 60 | 50 | 50 | 40 | | | |
| | Dießen | 576 | 43 | 43 | 44 | 44 | 52 | 48 | 48 | 48 | 48 | 48 | 48 | 48 | 43 | 50 | 52 | 55 | 56 | 56 | 53 | 50 | 50 | 48 | 48 | 45 | 44 | 42 | 40 | 41 | | | |
| | Achselschwang | 587 | 52 | 53 | 54 | 54 | 68 | 64 | 64 | 63 | 60 | 60 | 57 | 58 | 58 | 55 | 57 | 62 | 65 | 65 | 61 | 58 | 58 | 58 | 56 | 55 | 53 | 53 | 52 | 52 | | | |
| | Fürstenfeldbruck | 518 | 42 | 44 | 44 | 45 | 50 | 52 | 52 | 53 | 52 | 50 | 52 | 52 | 48 | 45 | 50 | 55 | 62 | 62 | 60 | 60 | 58 | 58 | 54 | 52 | 42 | 40 | 38 | 41 | | | |
| | Ammerland | 630 | 55 | 55 | 56 | 56 | 69 | 57 | 57 | 57 | 57 | 57 | 57 | 65 | 62 | 68 | 69 | 70 | 72 | 72 | 72 | 72 | 72 | 68 | 64 | 55 | 51 | 50 | 49 | 50 | | | |
| | Traubing | 670 | 75 | 75 | 75 | 78 | 85 | 80 | 78 | 75 | 70 | 70 | 70 | 65 | 65 | 80 | 80 | 82 | 80 | 75 | 70 | 68 | 65 | 60 | 60 | 55 | 55 | 50 | 50 | 45 | | | |
| Isar | Erding | 460 | 34 | 34 | 37 | 37 | 39 | 39 | 42 | 41 | 40 | 40 | 40 | 41 | 40 | 44 | 44 | 45 | 48 | 48 | 48 | 48 | 48 | 47 | 46 | 45 | 40 | 37 | 35 | 34 | | | |
| | Essenbach | 390 | 31 | 31 | 33 | 33 | 34 | 34 | 35 | 34 | 33 | 32 | 30 | 30 | 24 | 30 | 24 | 26 | 29 | 25 | 24 | 24 | 24 | 24 | 24 | 23 | 21 | 20 | 18 | 18 | | | |
| | Dingolfing | 360 | 43 | 39 | 43 | 41 | 42 | 40 | 44 | 42 | 42 | 40 | 40 | 44 | 44 | 45 | 47 | 50 | 60 | 55 | 54 | 53 | 52 | 51 | 50 | 49 | 44 | 43 | 39 | 38 | | | |
| Donau | Rohrstetten | 450 | 55 | 62 | 65 | 63 | 65 | 63 | 65 | 63 | 62 | 62 | 64 | 67 | 68 | 73 | 75 | 75 | 79 | 72 | 70 | 70 | 71 | 69 | 66 | 63 | 61 | 59 | 55 | 51 | | | |
| | Haidenburg | 350 | 43 | 43 | 45 | 45 | 47 | 46 | 49 | 48 | 48 | 50 | 45 | 46 | 46 | 50 | 57 | 53 | 61 | 61 | 61 | 56 | 55 | 55 | 52 | 48 | 46 | 46 | 39 | 35 | | | |
| | Ruderting | 440 | 72 | 74 | 74 | 69 | 69 | 67 | 68 | 66 | 65 | 65 | 65 | 67 | 79 | 79 | 80 | 80 | 90 | 90 | 85 | 83 | 80 | 80 | 79 | 79 | 73 | 70 | 65 | 63 | | | |
| | Kachlet | 301 | 38 | 41 | 44 | 43 | 45 | 43 | 46 | 46 | 45 | 44 | 41 | 47 | 47 | 62 | 62 | 62 | 68 | 66 | 63 | 62 | 60 | 58 | 56 | 54 | 51 | 46 | 42 | 37 | | | |
| Ilz | Rachelsee | 867 | 106 | 106 | 106 | 103 | 100 | 102 | 99 | 98 | 97 | 97 | 104 | 104 | 115 | 125 | 122 | 127 | 120 | 110 | 110 | 109 | 107 | 100 | 100 | 95 | 94 | 90 | 84 | 84 | | | |
| | Kirchdorf (Wald) | 690 | 87 | 89 | 91 | 93 | 93 | 93 | 93 | 93 | 95 | 96 | 98 | 103 | 109 | 112 | 115 | 115 | 110 | ⊠ | ⊠ | ⊠ | 107 | 107 | 101 | 93 | 89 | 76 | 70 | 63 | | | |
| | Waldhäuser | 1000 | 105 | 106 | 107 | 103 | 100 | 100 | 98 | 98 | 100 | 100 | 99 | 99 | 103 | 110 | 118 | 118 | 115 | 112 | 110 | 113 | 108 | 102 | 98 | 95 | 95 | 93 | 92 | 92 | | | |
| | St. Oswald | 830 | 85 | 85 | 84 | 84 | 82 | 81 | 81 | 80 | 79 | 78 | 79 | 80 | 81 | 90 | 98 | 98 | 100 | 94 | 86 | 84 | 83 | 82 | 76 | 74 | 72 | 70 | 64 | 60 | | | |
| | Mauth | 820 | 85 | 85 | 82 | 82 | 85 | 85 | 85 | 80 | 78 | 75 | 82 | 75 | 78 | 80 | 90 | 90 | 95 | 95 | 90 | 85 | 85 | 80 | 80 | 80 | 80 | 78 | 78 | 75 | | | |
| | Duschlberg | 900 | 133 | 136 | 136 | 133 | 132 | 130 | 131 | 130 | 128 | 126 | 126 | 128 | 128 | 139 | 144 | 146 | 159 | 141 | 139 | 138 | 136 | 133 | 131 | 129 | 127 | 125 | 123 | 121 | | | |
| | Röhrnbach | 430 | 59 | 60 | 62 | 60 | 62 | 60 | 61 | 59 | 56 | 56 | 55 | 60 | 59 | 68 | 72 | 70 | 76 | 73 | 68 | 68 | 68 | 66 | 63 | 62 | 60 | 57 | 50 | 48 | | | |
| Inn | Valepp | 885 | 135 | 134 | 130 | 128 | 130 | 128 | 125 | 121 | 118 | 116 | 114 | 128 | 124 | 138 | 157 | 154 | 146 | 139 | 135 | 131 | 128 | 126 | 123 | 118 | 115 | 112 | 111 | 110 | | | |
| | Brünnsteinhaus | 1360 | 160 | 167 | 160 | 160 | 150 | 162 | 134 | 120 | 104 | 96 | 115 | 90 | 102 | 132 | 150 | 157 | 140 | 122 | 122 | 120 | 90 | 86 | 80 | 72 | 70 | 70 | 70 | 66 | | | |
| | Oberaudorf | 485 | 78 | 79 | 77 | 73 | 67 | 64 | 62 | 63 | 63 | 60 | 60 | 65 | 68 | 79 | 86 | 90 | 90 | 89 | 87 | 80 | 79 | 76 | 70 | 68 | 66 | 64 | 62 | 60 | | | |
| | Törwang | 700 | 58 | 61 | 64 | 60 | 60 | 58 | 61 | 59 | 56 | 55 | 60 | 58 | 56 | 65 | 68 | 84 | 82 | 80 | 77 | 77 | 75 | 70 | 64 | 60 | 52 | 50 | 40 | 40 | | | |
| | Endorf | 529 | 62 | 65 | 67 | 62 | 63 | 58 | 62 | 58 | 56 | 55 | ⊠ | 58 | 58 | 65 | 69 | 76 | 78 | 70 | 68 | 68 | 66 | 65 | 64 | 60 | 58 | 56 | 52 | 50 | | | |
| Inn, Mangfall | Stuben | 874 | 122 | 123 | 123 | 118 | 127 | 120 | 123 | 117 | 116 | 112 | 112 | 126 | 115 | 130 | 153 | 154 | 153 | 144 | 140 | 138 | 130 | 130 | 125 | 116 | 110 | 110 | 110 | 111 | | | |
| | Kreuth | 790 | 108 | 109 | 108 | 103 | 105 | 92 | 93 | 92 | 92 | 91 | 91 | 111 | 95 | 115 | 135 | 141 | 132 | 126 | 118 | 114 | 110 | 105 | 101 | 94 | 92 | 90 | 88 | 89 | | | |
| | Tegernsee | 727 | 70 | 68 | 68 | 68 | 77 | 70 | 72 | 70 | 68 | 66 | 65 | 78 | 73 | 85 | 90 | 98 | 95 | 88 | 85 | 82 | 80 | 78 | 70 | 65 | 60 | 60 | 58 | 60 | | | |
| | Taubenberg, Kr. Miesbach | 825 | 86 | 85 | 85 | 81 | 89 | 85 | 85 | 82 | 80 | 80 | 80 | 90 | 85 | 95 | 98 | 103 | 103 | 98 | 95 | 93 | 90 | 90 | 87 | 84 | 80 | 78 | 78 | 77 | | | |
| | Pelletsmühle | 689 | 88 | 90 | 90 | 89 | 93 | 93 | 91 | 90 | 90 | 90 | 88 | 90 | 90 | 97 | 100 | 103 | 103 | 102 | 102 | 100 | 100 | 90 | 85 | 80 | 79 | 79 | 75 | 75 | | | |
| | Neuhelfendorf | 665 | 65 | 65 | 63 | 70 | 69 | 68 | 66 | 65 | 65 | 64 | 66 | 64 | 66 | 69 | 78 | 80 | 75 | 74 | 71 | 69 | 68 | 66 | 63 | 63 | 63 | 63 | 64 | | | | |
| | Neuhaus b. Schliersee | 792 | 75 | 76 | 70 | 70 | 75 | 75 | 80 | 80 | 79 | 79 | 79 | 82 | 82 | 81 | 84 | 86 | 86 | 85 | 85 | 85 | 85 | 84 | 84 | 83 | 72 | 72 | 65 | 62 | | | |
| | Sandbichl-Winkl | 782 | 99 | 101 | 103 | 100 | 108 | 105 | 108 | 105 | 102 | 100 | 98 | 103 | 100 | 112 | 116 | 124 | 126 | 124 | 122 | 120 | 120 | 119 | 115 | 111 | 108 | 108 | 107 | 107 | | | |
| | Irschenberg | 740 | 56 | 56 | 56 | 56 | 58 | 58 | 58 | 58 | 58 | 58 | 58 | 65 | 65 | 82 | 86 | 88 | 88 | 88 | 88 | 88 | 88 | 87 | 85 | 85 | 80 | 80 | 80 | 80 | | | |
| | Rosenheim | 446 | 54 | 56 | 56 | 55 | 59 | 56 | 57 | 54 | 53 | 52 | 51 | 53 | 51 | 59 | 65 | 70 | 71 | 66 | 62 | 60 | 59 | 59 | 58 | 55 | 53 | 52 | 50 | 49 | | | |
| Inn | Ebersberg | 565 | 54 | 54 | 58 | 55 | 55 | 52 | 53 | 50 | 49 | 48 | 48 | 47 | 47 | 56 | 62 | 67 | 68 | 66 | 62 | 62 | 61 | 58 | 56 | 52 | 52 | 52 | 51 | 52 | | | |
| | Haag i. Obb. | 564 | 60 | 62 | 64 | 63 | 64 | 66 | 66 | 65 | 66 | 65 | 66 | 61 | 60 | 68 | 65 | 68 | 85 | 81 | 80 | 79 | 79 | 78 | 77 | 73 | 70 | 68 | 67 | 66 | | | |
| | Schnaitsee | 600 | 36 | 38 | 38 | 38 | 39 | 39 | 41 | 41 | 40 | 38 | 38 | 38 | 37 | 39 | 40 | 43 | 47 | 46 | 45 | 43 | 43 | 41 | 36 | 24 | 18 | 10 | 5 | 5 | | | |
| | Töging | 375 | 33 | 35 | 36 | 36 | 40 | 40 | 42 | 42 | 42 | 42 | 42 | 42 | 45 | 42 | 45 | 48 | 48 | 50 | 46 | 44 | 43 | 43 | 40 | 38 | 36 | 32 | 29 | 27 | 25 | | |
| Inn, Alz | Reit im Winkl | 672 | 120 | 121 | 118 | 116 | 115 | 110 | 110 | 109 | 107 | 103 | 102 | 108 | 109 | 117 | 130 | 151 | 148 | 135 | 133 | 127 | 124 | 121 | 117 | 116 | 113 | 110 | 100 | 99 | | | |
| | Schleching | 570 | 69 | 71 | 70 | 66 | 64 | 63 | 60 | 57 | 54 | ⊠ | 50 | 52 | 50 | 64 | 85 | 100 | 92 | 89 | 84 | 78 | 75 | 71 | 68 | 65 | 63 | 61 | 58 | 54 | | | |
| | Hochgernhaus | 1565 | 175 | 180 | 186 | 180 | 183 | 180 | 180 | 176 | 170 | 165 | 162 | 170 | 170 | 172 | 190 | 260 | 265 | 240 | 210 | 190 | 180 | 180 | 176 | 165 | 150 | 135 | 120 | 122 | | | |
| | Sachrang, Ort | 740 | 108 | 109 | 108 | 107 | 108 | 90 | 102 | 100 | 100 | 99 | 98 | 103 | 100 | 110 | 122 | 129 | 120 | 118 | 112 | 110 | 110 | 108 | 100 | 98 | 92 | 90 | 90 | 90 | | | |
| | Grattenbach | 700 | 175 | 175 | 178 | 178 | 180 | 175 | 175 | 175 | 175 | 175 | 177 | 180 | 180 | 182 | 200 | 200 | 200 | 200 | 200 | 200 | 200 | 170 | 170 | 170 | 170 | 170 | 170 | 170 | | | |
| | Bernau, Kr. Rosenheim | 522 | 63 | 70 | 69 | 67 | 67 | 63 | 65 | 65 | 65 | 64 | 63 | 67 | 64 | 77 | 85 | 92 | 87 | 83 | 79 | 77 | 76 | 76 | 72 | 69 | 67 | 66 | 65 | 65 | | | |

## Wassergehalt um 7 Uhr

oben: Ausgestochene Schneehöhe in cm
unten: Gesamtwassergehalt in mm

| | 2. | 5. | 9. | 12. | 16. | 19. | 23. | 26. |
|---|---|---|---|---|---|---|---|---|
| **München (Sternwarte)** | 1. | | | | | | | |
| | 42 | 48 | 44 | 45 | 55 | 52 | 51 | 45 |
| | 68.2 | 85.3 | 82.0 | 85.8 | 106.4 | 108.0 | 97.6 | 105.8 |
| **Unterammergau** | 52 | 60 | 48 | 56 | 60 | 57 | 48 | 52 |
| | 117.0 | 121.2 | 106.5 | 123.0 | 101.5 | 109.0 | 138.5 | 156.5 |
| **Hohenpeißenberg** | 100 | 90 | 85 | 78 | 95 | 90 | 80 | 65 |
| | 178.5 | 168.2 | 169.5 | 176.0 | 200.5 | 230.2 | 204.0 | 194.1 |
| **Kirchdorf (Wald)** | 12 | 15 | 13 | 7 | 9 | 14 | 18 | 10 |
| | 16.5 | 25.3 | 22.6 | 8.4 | 16.3 | 26.1 | 37.8 | 25.2 |
| **Röhrnbach** | 60 | 62 | 56 | 60 | 60 | 62 | 56 | 50 |
| | 82.1 | 96.4 | 110.1 | 86.2 | 109.6 | 125.3 | 112.4 | 110.5 |
| **Oberaudorf** | 60 | 57 | 57 | 60 | 78 | 75 | 54 | 50 |
| | 61.0 | 60.1 | 63.2 | 59.6 | 75.0 | 74.8 | 72.8 | 70.3 |
| **Stuben** | 123 | 127 | 116 | 126 | 165 | 138 | 125 | 110 |
| | 202.8 | 250.2 | 242.5 | 261.0 | 340.0 | 320.1 | 320.6 | 295.5 |
| **Taubenberg, Kr. Miesbach** | 27 | 24 | 29 | 39 | 35 | 30 | 25 | 29 |
| | 31.0 | 37.2 | 52.1 | 66.7 | 38.0 | 45.1 | 59.0 | 81.0 |
| **Neuhelfendorf** | 63 | 69 | 66 | 62 | 76 | 74 | 63 | 63 |
| | 103.4 | 114.8 | 132.3 | 138.3 | 139.0 | 137.9 | 149.0 | 155.0 |
| **Neuhaus b. Schliersee** | 62 | 62 | 78 | 80 | 83 | 85 | 82 | 72 |
| | 123.0 | 125.0 | 148.0 | 152.0 | 138.0 | 141.0 | 111.0 | 119.0 |
| **Reit im Winkl** | 104 | | | 100 | | 131 | | 105 |
| | 210.0 | | | 265.0 | | 260.0 | | 170.0 |

## 1942 Februar — Tägliche Schneehöhen in Zentimetern, gemessen um 7 Uhr morgens

**Wassergehalt um 7 Uhr** — oben: Ausgestochene Schneehöhe in cm; unten: Gesamtwassergehalt in mm

| Flußgebiet | Ort | See-höhe m | 1 | 2 | 3 | 4 | 5 | 6 | 7 | 8 | 9 | 10 | 11 | 12 | 13 | 14 | 15 | 16 | 17 | 18 | 19 | 20 | 21 | 22 | 23 | 24 | 25 | 26 | 27 | 28 | 29 | 30 | 31 |
|---|---|---|---|---|---|---|---|---|---|---|---|---|---|---|---|---|---|---|---|---|---|---|---|---|---|---|---|---|---|---|---|---|---|
| Inn, Alz | Seebruck | 528 | 60 | 66 | 68 | 66 | 68 | 63 | 69 | 69 | 69 | 69 | 69 | 71 | 68 | 75 | 79 | 82 | 84 | 82 | 81 | 80 | 79 | 76 | 71 | 68 | 65 | 65 | 60 | 62 | | | |
| | Ruhpolding | 664 | 82 | 81 | 82 | 82 | 81 | 80 | 83 | 81 | 81 | 80 | 78 | 92 | 90 | 115 | 130 | 145 | 140 | 127 | 120 | 112 | 100 | 86 | 81 | 79 | 77 | 77 | 75 | 75 | | | |
| | Inzell | 695 | 80 | 90 | 85 | 80 | 80 | 80 | 80 | 80 | 80 | 80 | 75 | 85 | 80 | 90 | 100 | 120 | 120 | 110 | 100 | 100 | 100 | 95 | 85 | 80 | 80 | 75 | 75 | 75 | | | |
| | Traunstein (Realschule) | 597 | 76 | 80 | 82 | 80 | 78 | 78 | 81 | 80 | 80 | 78 | 78 | 85 | 82 | 112 | 119 | 121 | 123 | 121 | 119 | 118 | 118 | 117 | 109 | 95 | 86 | 82 | 78 | 75 | | | |
| | Engelsberg | 490 | 56 | 58 | 60 | 60 | 60 | 60 | 62 | 60 | 60 | 58 | 60 | 61 | 58 | 63 | 62 | 63 | 68 | 66 | 65 | 64 | 65 | 64 | 62 | 60 | 59 | 55 | 54 | 54 | | | |
| Inn, Salzach | Hintersee | 805 | 64 | 66 | 65 | 63 | 64 | 62 | 64 | 62 | 61 | 60 | 59 | 60 | 59 | 70 | 73 | 74 | 75 | 70 | 69 | 66 | 64 | 64 | 62 | 59 | 59 | 57 | 55 | 55 | | | |
| | Ilsank | 590 | 78 | 80 | 78 | 76 | 74 | 70 | 73 | 71 | 70 | 68 | 67 | 72 | 70 | 90 | 96 | 100 | 98 | 94 | 90 | 86 | 82 | 78 | 76 | 74 | 72 | 70 | 68 | 65 | | | |
| | Berchtesgaden-Bischofs- | 624 | 75 | 68 | 68 | 67 | 68 | 65 | 74 | 71 | 64 | 63 | 63 | 63 | 63 | 74 | 107 | 108 | 97 | 91 | 91 | 88 | 85 | 83 | 80 | 77 | 76 | 75 | 75 | 75 | | | |
| | Schellenberg [wiesen | 540 | 70 | 73 | 70 | 67 | 66 | 65 | 66 | 64 | 63 | 62 | 62 | 65 | 63 | 85 | 93 | 102 | 93 | 87 | 84 | 80 | 79 | 76 | 73 | 69 | 68 | 66 | 64 | 63 | | | |
| | Traunsteiner Hütte | 1580 | 170 | 170 | 170 | 165 | 165 | 160 | 160 | 160 | 160 | 160 | 160 | 160 | 160 | 170 | 190 | 190 | 190 | 185 | 185 | 185 | 185 | 180 | 180 | 175 | 170 | 170 | 170 | 165 | | | |
| | Predigtstuhl | 1578 | 232 | 238 | 240 | 240 | 242 | 238 | 240 | 240 | 238 | 235 | 235 | 242 | 240 | 250 | 266 | 290 | 295 | 290 | 280 | 280 | 280 | 280 | 272 | 265 | 256 | 248 | 240 | 235 | | | |
| | Hallthurm | 693 | 99 | 105 | 105 | 105 | 103 | 99 | 104 | 104 | 102 | 102 | 102 | 104 | 104 | 112 | 118 | ⊛ | 134 | 130 | 127 | 110 | 110 | 100 | 95 | 90 | 90 | 75 | 70 | 65 | | | |
| | Laufen | 400 | 51 | 51 | 51 | 49 | 48 | 45 | 48 | 47 | 47 | 46 | 44 | 48 | 46 | 53 | 56 | 61 | 66 | 61 | 56 | 55 | 53 | 53 | 50 | 50 | 49 | 47 | 44 | 40 | | | |
| | Würding | 321 | 39 | 40 | 44 | 43 | 44 | 43 | 48 | 46 | 44 | 44 | 44 | 48 | 46 | 51 | 53 | 55 | 61 | 58 | 56 | 55 | 54 | 54 | 53 | 53 | 50 | 45 | 42 | 38 | | | |
| Inn | Oberbergkirchen | 490 | 38 | 38 | 40 | 40 | 42 | 42 | 45 | 45 | 45 | 45 | 45 | 47 | 47 | 48 | 60 | 63 | 70 | 70 | 70 | 68 | 67 | 66 | 63 | 60 | 57 | 50 | 50 | 48 | | | |
| | Gangkofen | 440 | 42 | 42 | 47 | 47 | 45 | 43 | 46 | 44 | 45 | 45 | 45 | 46 | 50 | 48 | 56 | 60 | 62 | 70 | 66 | 62 | 62 | 60 | 60 | 57 | 55 | 50 | 45 | 42 | 37 | | |
| Donau | Oberfrauenwald | 800 | 90 | 95 | 99 | 99 | 100 | 100 | 105 | 105 | 107 | 107 | 107 | 110 | 110 | 130 | 135 | 135 | 145 | 145 | 145 | 145 | 146 | ⊛ | ⊛ | ⊛ | ⊛ | ⊛ | ⊛ | ⊛ | | | |
| | Obernzell | 290 | 38 | 39 | 40 | 40 | 40 | 37 | 40 | 40 | 39 | 38 | 39 | 40 | 40 | 45 | 50 | 52 | 67 | 67 | 61 | 61 | 60 | 59 | 57 | 57 | 52 | 42 | 36 | 31 | | | |
| | Wegscheid | 721 | 95 | 97 | 100 | 92 | 94 | 88 | 96 | 90 | 85 | 80 | 81 | 94 | 96 | 105 | 100 | 103 | 120 | 120 | 110 | 100 | 102 | 98 | 98 | 93 | 88 | 80 | 74 | 76 | | | |

| | 2. | 5. | 9. | 12. | 16. | 19. | 23. | 26. |
|---|---|---|---|---|---|---|---|---|
| Inzell | 90 | 82 | 78 | 84 | 120 | 100 | 86 | 74 |
| | 116.4 | 150.8 | 175.0 | 163.4 | 203.7 | 178.5 | 189.0 | 188.5 |
| Engelsberg | 44 | 45 | 45 | 44 | 52 | 50 | 51 | 44 |
| | 68.0 | 78.0 | 87.0 | 88.0 | 98.0 | 92.0 | 110.0 | 106.0 |
| Hintersee | 66 | 64 | 61 | 60 | 74 | 69 | 62 | 57 |
| | 146.6 | 149.0 | 153.1 | 154.8 | 159.0 | 157.2 | 149.3 | 144.5 |
| Berchtesgaden-Bischofswiesen | 68 | 68 | 64 | 63 | 108 | 91 | 81 | 75 |
| | 107.1 | 119.6 | 131.4 | 134.9 | 155.2 | 143.0 | 219.3 | 197.9 |
| Laufen | 50 | 49 | 47 | 47 | 63 | 57 | 50 | 47 |
| | 99.1 | 99.0 | 98.8 | 98.8 | 109.0 | 107.9 | 107.4 | 107.0 |

## 1942 März — Von der Memelgrenze bis zum Pregel

| | | | | | | | | | | | | | | | | | | | | | | | | | | | | | | | | | |
|---|---|---|---|---|---|---|---|---|---|---|---|---|---|---|---|---|---|---|---|---|---|---|---|---|---|---|---|---|---|---|---|---|---|
| Memel | Ebenrode | 66 | 22 | 21 | 20 | 19 | 19 | 18 | 18 | 17 | 15 | 16 | 15 | 24 | 23 | 22 | 22 | 22 | 22 | 21 | 23 | 22 | 21 | 21 | 20 | 18 | 15 | 14 | 13 | 10 | 5 | 2 | 0 |
| | Beiningen | 52 | 40 | 40 | 40 | 40 | 40 | 40 | 38 | 37 | 37 | 37 | 37 | 44 | 44 | 44 | 44 | 44 | 43 | 42 | 42 | 42 | 42 | 41 | 40 | 39 | 35 | 33 | 30 | 28 | 27 | 27 | 27 |
| Haff | Welmdeich | 1 | 12 | 12 | 12 | 12 | 12 | 12 | 12 | 13 | 13 | 13 | 13 | 14 | 14 | 13 | 12 | 12 | 10 | 10 | 10 | 10 | 10 | 8 | 8 | 8 | 8 | 7 | 6 | 5 | 3 | Fl. | Fl. | Fl. |
| | Conradswalde | 27 | 35 | 35 | 35 | 35 | 35 | 35 | 35 | 35 | 35 | 35 | 35 | 32 | 32 | 32 | 32 | 32 | 32 | 32 | 35 | 35 | 35 | 32 | 30 | 25 | 22 | 20 | 15 | 10 | 10 | 10 | 8 |
| | Rossitten | 2 | 29 | 28 | 28 | 28 | 27 | 27 | 27 | 27 | 27 | 27 | 27 | 27 | 27 | 27 | 27 | 27 | 27 | 27 | 28 | 28 | 28 | 27 | 27 | 25 | 22 | 20 | 18 | 15 | 15 | 14 | 14 |

| | 2. | 5. | 9. | 12. | 16. | 19. | 23. | 26. | 30. |
|---|---|---|---|---|---|---|---|---|---|

### Pregel

| | | | | | | | | | | | | | | | | | | | | | | | | | | | | | | | | | |
|---|---|---|---|---|---|---|---|---|---|---|---|---|---|---|---|---|---|---|---|---|---|---|---|---|---|---|---|---|---|---|---|---|---|
| Angerapp | Arnswald | 224 | 88 | 88 | 88 | 86 | 85 | 85 | 83 | 82 | 80 | 80 | 81 | 85 | 92 | 90 | 90 | 88 | 87 | 87 | 96 | 95 | 95 | 93 | 86 | 79 | 70 | ⊛ | ⊛ | Fl. | Fl. | Fl. | Fl. |
| | Angerapp | 73 | 34 | 33 | 33 | 31 | 31 | 31 | 30 | 30 | 33 | 34 | 33 | 38 | 36 | 36 | 35 | 34 | 36 | 36 | 41 | 41 | 39 | 39 | 39 | 36 | 34 | 30 | 26 | 26 | 23 | 23 | 23 |
| | Rominten | 180 | 50 | 49 | 48 | 48 | 48 | 48 | 48 | 48 | 49 | 49 | 50 | 51 | 51 | 51 | 51 | 51 | 51 | 51 | 54 | 54 | 54 | 54 | 52 | 50 | 47 | 44 | 46 | 46 | 47 | 47 | 46 |
| Inster | Insterburg | 35 | 31 | 30 | 30 | 30 | 30 | 30 | 30 | 30 | 31 | 31 | 31 | 37 | 37 | 37 | 36 | 36 | 35 | 35 | 34 | 35 | 34 | 34 | 33 | 33 | 25 | 10 | 5 | Fl. | Fl. | Fl. | Fl. |
| | Wetterau | 42 | 28 | 28 | 28 | 28 | 28 | 28 | 28 | 28 | 28 | 28 | 28 | 28 | 28 | 28 | 28 | 28 | 28 | 28 | 28 | 28 | 28 | 28 | 28 | 27 | 27 | 24 | 22 | Fl. | Fl. | Fl. | Fl. |
| P. | Grünheide | 50 | 31 | 31 | 31 | 31 | 30 | 30 | 29 | 28 | 28 | 28 | 27 | 29 | 30 | 30 | 30 | 30 | 31 | 31 | 34 | 34 | 34 | 34 | 32 | 28 | 21 | 14 | 9 | 6 | 5 | 4 | 4 |
| | Schulzenhof | 35 | 17 | 17 | 17 | 17 | 17 | 17 | 17 | 17 | 17 | 17 | 17 | 22 | 22 | 22 | 22 | 22 | 22 | 22 | 32 | 32 | 32 | 32 | 32 | 30 | 22 | 8 | ⊛ | ⊛ | ⊛ | ⊛ | ⊛ |
| Alle | Allenstein (Flugh.) | 133 | ⊛ | ⊛ | ⊛ | ⊛ | ⊛ | ⊛ | ⊛ | ⊛ | ⊛ | ⊛ | ⊛ | ⊛ | ⊛ | ⊛ | ⊛ | ⊛ | ⊛ | ⊛ | ⊛ | ⊛ | ⊛ | ⊛ | ⊛ | ⊛ | ⊛ | ⊛ | ⊛ | ⊛ | ⊛ | ⊛ | ⊛ |
| | Heilsberg | 83 | 14 | 13 | 13 | 13 | 13 | 12 | 12 | 9 | 8 | 6 | 4 | 10 | 10 | 10 | 8 | 8 | 8 | 9 | 11 | 11 | 11 | 8 | 6 | 4 | Fl. | Fl. | Fl. | Fl. | Fl. | Fl. | Fl. |
| | Rastenburg (Stadt) | 103 | 36 | 34 | 34 | 34 | 34 | 34 | 34 | 34 | 35 | 35 | 34 | 36 | 36 | 36 | 36 | 35 | 35 | 35 | 38 | 38 | 37 | 36 | 35 | 32 | 22 | 20 | 10 | 4 | 3 | 2 | 1 |
| | Engelstein | 90 | 27 | 25 | 22 | 18 | 18 | 18 | 16 | 16 | 16 | 13 | 13 | 14 | 14 | 13 | 11 | 10 | 11 | 11 | 15 | 15 | 13 | 13 | 12 | 9 | 7 | 7 | 6 | 6 | 5 | 5 | Fl. |
| | Allenburg | 10 | 20 | 19 | 18 | 16 | 15 | 15 | 15 | 15 | 16 | 15 | 15 | 20 | 19 | 19 | 18 | 18 | 18 | 18 | 20 | 20 | 20 | 19 | 19 | 16 | 13 | 10 | ⊛ | ⊛ | ⊛ | ⊛ | ⊛ |
| Pregel | Tapiau | 11 | 28 | 28 | 28 | 27 | 27 | 27 | 27 | 28 | 28 | 28 | 28 | 29 | 28 | 27 | 26 | 25 | 25 | 24 | 31 | 29 | 28 | 28 | 26 | 26 | 24 | 18 | 16 | 15 | 14 | 11 | 11 |
| | Königsberg-Devau | 20 | 29 | 27 | 24 | 24 | 24 | 24 | 24 | 24 | 24 | 23 | 22 | 25 | 25 | 25 | 24 | 24 | 24 | 25 | 30 | 30 | 29 | 28 | 28 | 27 | 18 | 16 | 12 | 6 | 4 | 2 | 0 |

| | 2. | 5. | 9. | 12. | 16. | 19. | 23. | 26. | 30. |
|---|---|---|---|---|---|---|---|---|---|
| Insterburg | 30 | 30 | 31 | 37 | 36 | 34 | 33 | 10 | 27. 5 |
| | 65.2 | 64.0 | 67.0 | 96.5 | 81.0 | 71.9 | 74.0 | 28.4 | 14.8 |
| Rastenburg | 34 | 34 | 35 | 11. 34 | 35 | 38 | 35 | 20 | 2 |
| | 75.4 | 73.8 | 72.7 | 69.5 | 70.9 | 79.8 | 64.8 | 38.3 | 4.1 |
| Königsberg-Devau | 27 | 24 | 24 | 25 | 24 | 30 | 28 | 16 | |
| | 62.2 | 58.0 | 54.5 | 50.0 | 60.0 | 67.0 | 60.6 | 44.3 | |

## 1942 März — Tägliche Schneehöhen in Zentimetern, gemessen um 7 Uhr morgens

| Flußgebiet | Ort | Seehöhe m | 1 | 2 | 3 | 4 | 5 | 6 | 7 | 8 | 9 | 10 | 11 | 12 | 13 | 14 | 15 | 16 | 17 | 18 | 19 | 20 | 21 | 22 | 23 | 24 | 25 | 26 | 27 | 28 | 29 | 30 | 31 |
|---|---|---|---|---|---|---|---|---|---|---|---|---|---|---|---|---|---|---|---|---|---|---|---|---|---|---|---|---|---|---|---|---|---|
| **Vom Pregel bis zur Weichsel** | | | | | | | | | | | | | | | | | | | | | | | | | | | | | | | | | |
| Frisches Haff | Mühlhausen | 36 | 21 | 20 | 19 | 18 | 17 | 17 | 16 | 16 | 15 | 15 | 14 | 19 | 13 | 13 | 13 | 13 | 13 | 15 | 15 | 14 | 14 | 14 | 13 | 12 | 9 | 3 | Fl. | Fl. | Fl. | Fl. | Fl. |
| | Silberbach | 170 | 30 | 30 | 30 | 30 | 30 | 30 | 30 | 30 | 30 | 30 | 30 | 36 | 36 | 36 | 36 | 36 | 36 | 36 | 36 | 36 | 36 | 36 | 29 | 25 | Fl. | Fl. | Fl. | Fl. | Fl. | Fl. | Fl. |
| | Klenau | 8 | 8 | 8 | 8 | 8 | 8 | 8 | 8 | 6 | 6 | 6 | 6 | 10 | 10 | 10 | 10 | 10 | 10 | 14 | 14 | 14 | 14 | 14 | 12 | 12 | ⊠ | ⊠ | ⊠ | ⊠ | ⊠ | ⊠ | ⊠ |
| | Baumgart | 165 | 40 | 40 | 40 | 40 | 38 | 38 | 38 | 37 | 40 | 40 | 40 | 40 | 43 | 43 | 43 | 45 | 45 | 45 | 42 | 42 | 42 | 40 | 40 | 40 | 40 | 35 | 35 | 30 | 30 | 30 | 27 |
| | Altstadt | 55 | 22 | 22 | 22 | 22 | 21 | 21 | 21 | 20 | 20 | 20 | 21 | 24 | 24 | 22 | 20 | 18 | 16 | 16 | 15 | 15 | 15 | 15 | 11 | 8 | 3 | . | . | . | . | . | . |
| | Marienwerder | 52 | 15 | 14 | 13 | 12 | 12 | 12 | 12 | 12 | 12 | 13 | 13 | 14 | 14 | 13 | 12 | 10 | 9 | 9 | 11 | 11 | 8 | 6 | 3 | Fl. | Fl. | Fl. | Fl. | Fl. | Fl. | Fl. | Fl. |
| | Neukrug | 6 | 30 | 29 | 28 | 27 | 27 | 26 | 26 | 25 | 25 | 25 | 24 | 30 | 30 | 29 | 28 | 27 | 28 | 31 | 34 | 34 | 32 | 30 | 30 | 28 | 25 | 23 | 18 | 16 | 14 | 13 | 12 |
| **Weichsel** | | | | | | | | | | | | | | | | | | | | | | | | | | | | | | | | | |
| Narew | Lyck | 139 | 19 | 19 | 19 | 19 | 19 | 19 | 19 | 19 | 19 | 19 | 19 | 19 | 21 | 21 | 21 | 21 | 21 | 21 | 22 | 22 | 22 | 22 | 20 | 18 | 16 | 14 | 12 | 11 | 11 | 11 | 11 |
| | Treuburg | 164 | 37 | 36 | 35 | 35 | 34 | 34 | 34 | 33 | 33 | 34 | 35 | 39 | 40 | 38 | 38 | 38 | 38 | 37 | 43 | 42 | 42 | 41 | 40 | 38 | 35 | 30 | 26 | 22 | 19 | 18 | 17 |
| | Nikolaiken | 131 | 31 | 31 | 30 | 30 | 30 | 30 | 30 | 30 | 31 | 31 | 30 | 38 | 40 | 40 | 38 | 37 | 38 | 38 | 37 | 35 | 31 | 30 | 28 | 25 | 25 | 24 | 24 | 23 | 23 | 20 | 18 |
| | Gehlenburg | 138 | 14 | 14 | 13 | 13 | 13 | 13 | 13 | 13 | 14 | 16 | 16 | 15 | 15 | 14 | 14 | 13 | 13 | 15 | 20 | 20 | 19 | 18 | 18 | 15 | 15 | 14 | 10 | 8 | 12 | 9 | 5 |
| | Ortelsburg | 146 | 27 | 27 | 22 | 22 | 22 | 22 | 22 | 22 | 22 | 22 | 22 | 24 | 34 | 33 | 32 | 32 | 32 | 26 | 33 | 33 | 33 | 33 | 32 | 27 | 24 | 14 | 13 | 6 | Fl. | Fl. | Fl. |
| | Platteinen | 159 | 40 | 39 | 38 | 37 | 37 | 36 | 36 | 35 | 36 | 36 | 36 | 38 | 39 | 38 | 38 | 37 | 37 | 36 | 39 | 38 | 37 | 35 | 33 | 30 | 25 | 15 | 5 | Fl. | Fl. | Fl. | Fl. |
| | Osterode (Ostpr.) | 125 | 16 | 15 | 14 | 13 | 13 | 13 | 13 | 10 | 7 | 6 | 5 | 10 | 10 | 10 | 10 | 9 | 9 | 8 | 13 | 12 | 10 | 8 | 7 | 6 | 5 | 3 | 3 | 2 | 2 | Fl. | Fl. |
| | Gilgenburg | 181 | 17 | 15 | 13 | 11 | 10 | 10 | 10 | 9 | 9 | 8 | 7 | 9 | 9 | 9 | 8 | 8 | 7 | 6 | 7 | 6 | 6 | 5 | 5 | 4 | 2 | ⊠ | ⊠ | Fl. | Fl. | Fl. | Fl. |
| Weichsel | Reinwasser | 185 | 35 | 35 | 35 | 32 | 32 | 30 | 30 | 28 | 27 | 22 | 22 | 24 | 23 | 23 | 21 | 20 | 18 | 15 | 25 | 25 | 24 | 24 | 22 | 20 | 17 | 13 | 12 | 10 | 8 | 7 | 7 |
| | Neuguth | 146 | 15 | 15 | 14 | 14 | 14 | 14 | 14 | 14 | 10 | 5 | 3 | 3 | 3 | 3 | 2 | 2 | . | . | 12 | 12 | 10 | 3 | 2 | . | . | . | . | . | . | . | . |
| **Von der Weichsel bis zum Stettiner Haff** | | | | | | | | | | | | | | | | | | | | | | | | | | | | | | | | | |
| Ostsee | Chinow | 63 | 22 | 22 | 20 | 16 | 15 | 15 | 13 | 12 | 9 | 9 | 5 | 8 | 7 | 6 | 6 | 4 | 4 | 4 | 4 | 3 | 3 | 2 | Fl. | Fl. | Fl. | Fl. | Fl. | Fl. | Fl. | Fl. | Fl. |
| | Mühlental | 120 | 40 | 40 | 39 | 39 | 39 | 39 | 39 | 39 | 39 | 38 | 38 | 41 | 41 | 40 | 40 | 39 | 39 | 38 | 40 | 40 | 40 | 39 | 38 | 38 | 36 | 35 | 34 | 33 | 32 | 30 | 30 |
| | Lojow | 61 | 20 | 20 | 20 | 20 | 20 | 20 | 20 | 20 | 19 | 18 | 18 | 26 | 26 | 24 | 24 | 24 | 24 | 24 | 28 | 28 | 28 | 27 | 25 | 25 | 23 | 20 | 20 | 16 | 15 | 15 | 15 |
| | Bernsdorf | 150 | 23 | 21 | 18 | 15 | 15 | 15 | 15 | 14 | 16 | 13 | 13 | 15 | 15 | 15 | 14 | 12 | 10 | 9 | 12 | 12 | 12 | 12 | 11 | 10 | 8 | 7 | 6 | 5 | 3 | 3 | Fl. |
| | Zuckers | 113 | 23 | 23 | 23 | 23 | 22 | 22 | 22 | 22 | 20 | 17 | 20 | 26 | 26 | 25 | 25 | 25 | 24 | 21 | 19 | 19 | 17 | 15 | 14 | 12 | 10 | 7 | 7 | 7 | 7 | 6 | ⊠ |
| | Altkrakow | 25 | 40 | 40 | 35 | 35 | 30 | 30 | 30 | 30 | 30 | 30 | 30 | 30 | 30 | 30 | 30 | 30 | 30 | 25 | 20 | 35 | 35 | 30 | 25 | 20 | 15 | 15 | 15 | 15 | 15 | 10 | 10 |
| | Cronau | 60 | 42 | 41 | 41 | 40 | 40 | 40 | 40 | 39 | 35 | 31 | 30 | 30 | 28 | 28 | 26 | 25 | 22 | 19 | 24 | 24 | 24 | 23 | 23 | 22 | 22 | 22 | 20 | 20 | 20 | 20 | 18 |
| Frische | Polzin | 95 | 30 | 30 | 30 | 29 | 29 | 28 | 28 | 27 | 26 | 25 | 10 | 12 | Fl. | Fl. | Fl. | Fl. | Fl. | Fl. | Fl. | Fl. | 5 | Fl. | Fl. | Fl. | Fl. | Fl. | Fl. | Fl. | Fl. | . | . |
| | Belgard | 25 | 27 | 26 | 26 | 25 | 25 | 24 | 24 | 24 | 25 | 18 | 15 | 15 | 15 | 15 | 15 | 15 | 12 | 12 | 6 | 8 | 8 | 6 | 6 | 5 | 4 | 2 | Fl. | Fl. | Fl. | Fl. | Fl. |
| | Bublitz | 150 | 14 | 12 | 12 | 11 | 11 | 11 | 11 | 11 | 12 | 11 | 13 | 13 | 13 | 13 | 12 | 12 | 12 | 11 | 16 | 15 | 14 | 11 | 9 | 6 | 3 | Fl. | Fl. | Fl. | Fl. | Fl. | Fl. |
| Rega | Muhlendorf | 100 | 15 | 12 | 12 | 11 | 11 | 10 | 10 | 10 | 10 | 8 | 8 | 10 | 10 | 9 | 9 | 8 | 6 | 6 | ⊠ | ⊠ | ⊠ | ⊠ | ⊠ | ⊠ | Fl. | Fl. | Fl. | Fl. | Fl. | Fl. | Fl. |
| | Sternin | 35 | 26 | 25 | 22 | 20 | 18 | 18 | 17 | 17 | 18 | 18 | 18 | 19 | 18 | 17 | 16 | 15 | 10 | 8 | 4 | 3 | 2 | 0 | Fl. | Fl. | Fl. | Fl. | Fl. | Fl. | . | . | . |
| **Oder** | | | | | | | | | | | | | | | | | | | | | | | | | | | | | | | | | |
| Quelle bis Glatzer Neiße | Turkau | 300 | 13 | 10 | 10 | 19 | 19 | 25 | 29 | 32 | 28 | 26 | 20 | 16 | 14 | 13 | 13 | 10 | 6 | Fl. | Fl. | 6 | 6 | Fl. | Fl. | Fl. | Fl. | Fl. | . | . | . | . | . |
| | Ruderswald | 200 | 16 | 11 | 5 | 2 | 4 | 11 | 9 | 11 | 8 | Fl. | Fl. | Fl. | Fl. | Fl. | Fl. | . | . | . | . | 6 | Fl. | Fl. | . | . | . | . | . | . | . | . | . |
| | Neudorf, Kr. Leobschütz | 255 | 10 | 10 | 8 | 8 | 11 | 11 | 11 | 12 | 12 | 8 | Fl. | Fl. | Fl. | Fl. | Fl. | Fl. | Fl. | Fl. | Fl. | 1 | 1 | Fl. | Fl. | Fl. | . | . | . | . | . | . | . |
| | Schönblick | 210 | 12 | 9 | 5 | 5 | 7 | 11 | 11 | 13 | 11 | 9 | 8 | 5 | 5 | 4 | 3 | Fl. | Fl. | Fl. | Fl. | 5 | 1 | Fl. | Fl. | Fl. | Fl. | Fl. | . | . | . | . | . |
| | Kl. Rauden | 210 | 25 | 24 | 21 | 21 | 20 | 22 | 20 | 21 | 21 | 18 | 12 | 13 | 13 | 13 | 11 | 8 | 0 | Fl. | . | 6 | 8 | 6 | 4 | Fl. | . | . | . | . | . | . | . |
| | Beuthen | 282 | 22 | 20 | 14 | 12 | 10 | 14 | 12 | 12 | 13 | 12 | 8 | 6 | 5 | Fl. | Fl. | Fl. | Fl. | Fl. | Fl. | 6 | 3 | Fl. | Fl. | Fl. | . | . | . | . | . | . | . |
| | Tost | 256 | 17 | 15 | 15 | 14 | 15 | 19 | 19 | 18 | 12 | 11 | 8 | 6 | 5 | 5 | 3 | 2 | 2 | . | . | 8 | 4 | . | . | . | . | . | . | . | . | . | . |
| | Gnadenfeld | 237 | 22 | 18 | 15 | 13 | 15 | 20 | 19 | 20 | 18 | 15 | 12 | 10 | 9 | 8 | 7 | 6 | 5 | Fl. | Fl. | 4 | 2 | 1 | Fl. | Fl. | Fl. | . | . | . | . | . | . |
| | Hohenkirch | 325 | 40 | 35 | 35 | 30 | 30 | 28 | 25 | 25 | 22 | 20 | 15 | 15 | 12 | 10 | 10 | 10 | 10 | 10 | 8 | 5 | 5 | 5 | 5 | 3 | 3 | 3 | 0 | 0 | 0 | 0 | |
| | Arnoldsdorf | 367 | 14 | 10 | 10 | 10 | 16 | 30 | 22 | 20 | 23 | 20 | 20 | 20 | 20 | 16 | 12 | 8 | 5 | 5 | 4 | 10 | 10 | 6 | 3 | ⊠ | . | . | . | . | . | . | . |

## Wassergehalt um 7 Uhr

oben: Ausgestochene Schneehöhe in cm
unten: Gesamtwassergehalt in mm

| | 2. | 5. | 9. | 12. | 16. | 19. | 23. | 26. | 30. |
|---|---|---|---|---|---|---|---|---|---|
| **Marienwerder** | | | | | | | | | |
| | 14 | 12 | 7. 12 | 14 | 8 | 8 | 3 | | |
| | 38.4 | 41.2 | 40.3 | 42.5 | 30.9 | 8.2 | 9.5 | | |
| **Treuburg** | | | | | | | | | |
| | 38 | 35 | 36 | 40 | 39 | 43 | 43 | 31 | 26 |
| | 70.0 | 70.0 | 69.0 | 74.5 | 72.2 | 78.8 | 74.0 | 57.0 | 59.0 |
| **Osterode** | | | | | | | | | |
| | 14 | 13 | 6 | 10 | 8 | 11 | 6 | 3 | 28. 2 |
| | 27.0 | 25.0 | 15.0 | 13.0 | 16.0 | 26.0 | 14.0 | 12.0 | 8.0 |
| **Gilgenburg** | | | | | | | | | |
| | 25 | 23 | 23 | 18 | 20 | 22 | 33 | 24 | 11 |
| | 54.5 | 50.2 | 49.7 | 39.7 | 44.5 | 50.9 | 78.1 | 84.9 | 39.9 |
| **Beuthen** | | | | | | | | | |
| | 12 | 10 | 6 | | | 21. 2 | | | |
| | 36.1 | 32.6 | 2.6 | | | 2.4 | | | |

**1942 März** — **Tägliche Schneehöhen in Zentimetern, gemessen um 7 Uhr morgens** — **Wassergehalt um 7 Uhr**

| Flußgebiet | Ort | Seehöhe m | 1 | 2 | 3 | 4 | 5 | 6 | 7 | 8 | 9 | 10 | 11 | 12 | 13 | 14 | 15 | 16 | 17 | 18 | 19 | 20 | 21 | 22 | 23 | 24 | 25 | 26 | 27 | 28 | 29 | 30 | 31 |
|---|---|---|---|---|---|---|---|---|---|---|---|---|---|---|---|---|---|---|---|---|---|---|---|---|---|---|---|---|---|---|---|---|---|
| Quelle bis Glatzer Neiße | Ober Glogau | 202 | 8 | 6 | 5 | 5 | 7 | 13 | 13 | 11 | 9 | 7 | 5 | 4 | 4 | 4 | 4 | 4 | Fl. | . | . | 2 | 2 | 2 | . | . | . | . | . | . | . | . | . |
| | Oppeln | 163 | 10 | 7 | 5 | 3 | 5 | 10 | 10 | 10 | 9 | 8 | 7 | 6 | 6 | 4 | 3 | 0 | Fl. | Fl. | . | 3 | 3 | Fl. | Fl. | Fl. | . | . | . | . | . | . | . |
| | Horneck | 251 | 20 | 15 | 10 | 10 | 11 | 15 | 11 | 9 | 7 | 3 | Fl. | 3 | 3 | 3 | Fl. | Fl. | Fl. | Fl. | . | 4 | Fl. | Fl. | Fl. | Fl. | Fl. | . | . | . | . | . | . |
| | Andreashütte | 210 | 21 | 18 | 16 | 13 | 18 | 19 | 18 | 16 | 14 | 12 | 9 | 10 | 10 | 8 | 8 | 6 | Fl. | . | . | 5 | Fl. | . | . | . | . | . | . | . | . | . | . |
| Glatzer Neiße | Schönfeld, Kr. Habel- | 410 | 20 | 17 | 17 | 17 | 25 | 29 | 29 | 28 | 26 | 26 | 25 | 25 | 25 | 25 | 23 | 22 | 20 | 18 | 15 | 16 | 16 | 15 | 15 | 12 | 10 | 8 | 4 | Fl. | Fl. | Fl. | Fl. |
| | Wölfelsgrund [schwerdt | 830 | 58 | 58 | 58 | 58 | 60 | 65 | 65 | 65 | 60 | 60 | 60 | 60 | 52 | 52 | 45 | 45 | 45 | 40 | 40 | 40 | 42 | 42 | 40 | ⊠ | ⊠ | ⊠ | ⊠ | ⊠ | ⊠ | ⊠ | 25 |
| | Habelschwerdt | 368 | 21 | 19 | 15 | 15 | 17 | 28 | 28 | 28 | 20 | 17 | 14 | 12 | 12 | 10 | 10 | 10 | . | . | . | 2 | . | . | . | . | . | . | . | . | . | . | . |
| | Pohldorf | 514 | 21 | 21 | 21 | 21 | 22 | 28 | 28 | 22 | 23 | ⊠ | ⊠ | ⊠ | ⊠ | ⊠ | ⊠ | ⊠ | ⊠ | ⊠ | ⊠ | ⊠ | ⊠ | ⊠ | ⊠ | . | . | . | . | . | . | . | . |
| | Bielendorf | 690 | 105 | 100 | 100 | 100 | 110 | 115 | 115 | 115 | 110 | 110 | 110 | 110 | 110 | 110 | 110 | 100 | 90 | 90 | 90 | 85 | 80 | 80 | 80 | 80 | 70 | 60 | 50 | 40 | 40 | 40 | 40 |
| | Seitenberg | 503 | 65 | 64 | 64 | 64 | 66 | 75 | 75 | 73 | 72 | 70 | 68 | 67 | 68 | 64 | 60 | 55 | 50 | 42 | 40 | 22 | 22 | 20 | 18 | 16 | 14 | 12 | 7 | 7 | 2 | 1 | . |
| | Ullersdorf, Kr. Glatz | 340 | 3 | 3 | 3 | 5 | 6 | 7 | 7 | 9 | 9 | 9 | 10 | 11 | 10 | 10 | 10 | 10 | 10 | 10 | 11 | 10 | 8 | 8 | 6 | 5 | 4 | . | . | . | . | . | . |
| | Grunwald | 900 | 100 | 95 | 95 | 96 | 99 | 110 | 109 | 107 | 109 | 105 | 104 | 108 | 108 | 105 | 104 | 100 | 94 | 89 | 85 | 85 | 85 | 85 | 83 | 81 | 80 | 75 | 73 | 70 | 70 | 70 | 67 |
| | Reinerz, Bad | 538 | 50 | 45 | 42 | 42 | 44 | 54 | 54 | 52 | 52 | 50 | 50 | 48 | 48 | 48 | 48 | 45 | 40 | 32 | 25 | 23 | 23 | 23 | 21 | 21 | 21 | 18 | 16 | 12 | ⊠ | ⊠ | ⊠ |
| | Neudeck | 410 | 26 | 24 | 24 | 24 | 28 | 40 | 40 | 38 | 35 | 35 | 32 | 30 | 30 | 29 | 28 | 26 | 23 | 22 | 20 | 16 | 14 | 14 | 14 | 12 | 10 | 7 | 7 | 6 | 4 | Fl. | Fl. |
| | Langwaltersdorf | 560 | 28 | 26 | 24 | 18 | 25 | 22 | 25 | 20 | 25 | 25 | 25 | 26 | 26 | 26 | 26 | 23 | 15 | 14 | 12 | 7 | 6 | 5 | 5 | 3 | Fl. | Fl. | Fl. | . | . | . | . |
| | Neurode, Kr. Glatz | 400 | 25 | 25 | 25 | 25 | 25 | 25 | 25 | 25 | 25 | 25 | 25 | 25 | 25 | 25 | 24 | 15 | 15 | 10 | 10 | 10 | 8 | 8 | Fl. | Fl. | Fl. | Fl. | Fl. | Fl. | Fl. | Fl. | Fl. |
| | Reichenforst | 438 | 46 | 35 | 35 | 35 | 40 | 40 | 38 | 30 | 32 | 32 | 32 | 32 | 32 | 32 | 32 | 32 | 26 | 22 | 19 | 14 | 14 | 14 | 14 | 14 | 10 | 0 | 0 | 0 | 0 | 0 | 0 |
| | Rothwaltersdorf | 380 | 6 | 5 | 4 | 4 | 6 | 10 | 11 | 12 | 11 | 11 | 12 | 11 | 10 | 9 | 8 | 6 | 3 | 5 | 3 | 2 | . | . | . | . | . | . | . | . | . | . | . |
| | Silberberg | 480 | 46 | 40 | 38 | 38 | 42 | 52 | 50 | 51 | 52 | 49 | 48 | 47 | 47 | 47 | 45 | ⊠ | 35 | 30 | 20 | 18 | 18 | 16 | 14 | 6 | 0 | . | . | . | . | . | . |
| | Weigelsdorf (Eulengeb.) | 375 | 16 | 12 | 9 | 10 | 13 | 23 | 23 | 32 | 30 | 29 | 26 | 23 | 23 | 21 | 20 | 18 | 13 | Fl. | Fl. | 2 | Fl. | Fl. | Fl. | Fl. | Fl. | . | . | . | . | . | . |
| | Patschkau | 222 | 26 | 20 | 18 | 18 | 27 | 33 | 30 | 33 | 32 | 28 | 20 | 18 | 14 | 12 | 10 | 10 | 8 | 6 | 6 | 10 | 8 | 7 | 3 | . | . | . | . | . | . | . | . |
| | Baucke | 220 | 14 | 12 | 10 | 10 | 13 | 32 | 30 | 28 | 25 | 23 | 20 | 18 | 12 | 10 | 10 | 8 | 6 | 5 | 3 | Fl. | Fl. | Fl. | Fl. | Fl. | Fl. | Fl. | Fl. | Fl. | Fl. | . | . |
| | Ziegenhals | 345 | 45 | 45 | 45 | 45 | 47 | 47 | 46 | 44 | 45 | 45 | 38 | 30 | 28 | 28 | 27 | 26 | 20 | 15 | 0 | 0 | 0 | . | . | . | . | . | . | . | . | . | . |
| | Neisse | 218 | 16 | 14 | 10 | 10 | 12 | 16 | 16 | 16 | 16 | 14 | 10 | 10 | 9 | 9 | 8 | 6 | 4 | 2 | 0 | 2 | 0 | 0 | 0 | 0 | 0 | Fl. | Fl. | Fl. | . | . | . |
| | Grottkau (Flugh.) | 174 | 14 | 12 | 12 | 10 | 12 | 17 | 17 | 17 | 14 | 12 | 9 | 8 | 8 | 7 | 6 | 4 | 3 | 2 | 1 | 1 | Fl. | Fl. | Fl. | Fl. | Fl. | . | . | . | . | . | . |
| Glatzer Neiße bis Weistritz | Rosenberg | 240 | 20 | 15 | 15 | 14 | 14 | 17 | 17 | 17 | 16 | 15 | 10 | 11 | 13 | 13 | 10 | 8 | 6 | 0 | . | 5 | 4 | 0 | . | . | . | . | . | . | . | . | . |
| | Carlsruhe | 160 | 20 | 18 | 14 | 14 | 17 | 19 | 19 | 17 | 15 | 13 | 12 | 12 | 12 | 10 | 10 | 8 | 5 | 5 | 3 | 3 | Fl. | Fl. | Fl. | Fl. | Fl. | . | . | . | . | . | . |
| | Brieg (Stadt) | 143 | 14 | 10 | 10 | 9 | 10 | 13 | 14 | 10 | 11 | 8 | 8 | 7 | 7 | 7 | 7 | 5 | 3 | 2 | . | 2 | Fl. | Fl. | Fl. | . | . | . | . | . | . | . | . |
| | Münsterberg | 205 | 14 | 8 | 6 | 4 | 5 | 10 | 10 | 10 | 7 | 4 | 4 | 4 | 4 | 4 | 4 | 3 | 2 | Fl. | Fl. | 1 | Fl. | . | . | . | . | . | . | . | . | . | . |
| | Strehlen | 163 | 22 | ⊠ | ⊠ | ⊠ | 3 | 8 | ⊠ | ⊠ | ⊠ | ⊠ | ⊠ | ⊠ | ⊠ | ⊠ | ⊠ | ⊠ | ⊠ | ⊠ | ⊠ | 1 | Fl. | . | . | . | . | . | . | . | . | . | . |
| | Breslau-Gandau | 116 | 10 | 9 | 9 | 9 | 11 | 11 | 11 | 11 | 12 | 10 | 5 | 5 | 5 | 3 | Fl. | Fl. | Fl. | Fl. | Fl. | 0 | Fl. | Fl. | . | . | . | . | . | . | . | . | . |
| | Langseifersdorf | 285 | 32 | 32 | 32 | 33 | 33 | 36 | 36 | 35 | 34 | 25 | 23 | 18 | 17 | 17 | 17 | 0 | 0 | 0 | 0 | 0 | Fl. | Fl. | Fl. | Fl. | Fl. | Fl. | Fl. | Fl. | Fl. | Fl. | Fl. |
| | Klarenwald | 124 | 18 | 14 | 14 | 12 | 14 | 17 | 17 | 16 | 14 | 10 | 9 | 10 | 8 | 6 | ⊠ | ⊠ | ⊠ | Fl. | . | ⊠ | ⊠ | Fl. | Fl. | . | . | . | . | . | . | . | . |
| Weistritz | Charlottenbrunn | 465 | 36 | 33 | 32 | 32 | 36 | 40 | 40 | 40 | 38 | 38 | 36 | 34 | 36 | 33 | 31 | 28 | 24 | 22 | 18 | 15 | 15 | 10 | ⊠ | ⊠ | Fl. | Fl. | Fl. | Fl. | Fl. | . | . |
| | Reichenbach (Eulengeb.) | 260 | 23 | 20 | 18 | 16 | 19 | 25 | 24 | 23 | 20 | 19 | 19 | 17 | 17 | 17 | 16 | 16 | 15 | 14 | 6 | 2 | 3 | 3 | . | . | . | . | . | . | . | . | . |
| | Kaschbach | 620 | 80 | 70 | 50 | 60 | 55 | 60 | 50 | 40 | 35 | 20 | ⊠ | ⊠ | ⊠ | ⊠ | ⊠ | ⊠ | ⊠ | ⊠ | ⊠ | ⊠ | ⊠ | ⊠ | ⊠ | Fl. | Fl. | Fl. | Fl. | Fl. | Fl. | Fl. | Fl. |
| | Zobten | 200 | 25 | 22 | 18 | 18 | 20 | 21 | 20 | 20 | 20 | 19 | 18 | 18 | 18 | 18 | 18 | 17 | 15 | 11 | 5 | 4 | 4 | 3 | 3 | Fl. | Fl. | Fl. | Fl. | Fl. | Fl. | Fl. | Fl. |
| | Zobtenberg | 712 | 52 | 48 | 45 | 45 | 47 | 52 | 56 | 58 | 65 | 62 | 60 | 60 | 60 | 60 | 58 | 52 | 45 | 40 | 30 | 30 | 30 | 30 | 28 | 25 | 24 | 20 | 20 | 16 | 15 | 15 | 15 |
| | Salzbrunn, Bad | 417 | 29 | 19 | 17 | 17 | 19 | 24 | 24 | 20 | 19 | 15 | 14 | 14 | 14 | 13 | 13 | 12 | 8 | 4 | 2 | 1 | 2 | 2 | 2 | 2 | 1 | 1 | 0 | . | . | . | . |
| | Freiburg (Schles.) | 302 | 24 | 17 | 13 | 12 | 15 | 20 | 19 | 17 | 16 | 15 | 12 | 11 | 11 | 11 | 10 | 7 | 3 | Fl. | Fl. | 2 | 2 | 0 | Fl. | Fl. | Fl. | . | . | . | . | . | . |
| | Königszelt | 230 | 24 | 24 | 23 | 22 | 25 | 26 | 26 | 24 | 20 | 18 | 18 | 16 | 17 | 16 | 15 | 13 | 10 | 10 | 8 | 10 | 10 | 7 | 4 | Fl. | Fl. | Fl. | Fl. | Fl. | Fl. | Fl. | Fl. |
| Katzbach | Ketschdorf | 440 | 32 | 28 | 26 | 26 | 27 | 30 | 28 | 27 | 28 | 26 | 23 | 24 | 24 | 24 | 24 | 24 | 21 | 14 | 10 | 12 | 11 | 10 | 7 | 3 | 0 | Fl. | Fl. | Fl. | Fl. | Fl. | Fl. |
| | Schönau (Katzbach) | 300 | 27 | 23 | 22 | 22 | 22 | 22 | 21 | 21 | 21 | 21 | 21 | 21 | 23 | 22 | 21 | 21 | 18 | 12 | Fl. | 3 | 0 | 0 | Fl. | . | . | . | . | . | . | . | . |
| | Alt-Röhrsdorf | 380 | 24 | 19 | 16 | 13 | 17 | 24 | 18 | 19 | 15 | 13 | 11 | 9 | 11 | 10 | 9 | 5 | 2 | 1 | 1 | 5 | 3 | 1 | Fl. | Fl. | Fl. | Fl. | Fl. | Fl. | Fl. | Fl. | Fl. |
| | Jägendorf | 350 | ⊠ | ⊠ | ⊠ | ⊠ | ⊠ | ⊠ | ⊠ | ⊠ | ⊠ | ⊠ | ⊠ | ⊠ | ⊠ | ⊠ | ⊠ | ⊠ | ⊠ | ⊠ | 8 | ⊠ | ⊠ | ⊠ | . | . | . | . | . | . | . | . | . |
| | Liegnitz (Flugh.) | 123 | 27 | 16 | 11 | 10 | 16 | 25 | 23 | 17 | 14 | 12 | 7 | 10 | 8 | 7 | 6 | 5 | 4 | 0 | 0 | 2 | 0 | Fl. | Fl. | Fl. | . | . | . | . | . | . | . |
| | Modlau | 157 | 18 | 12 | 10 | 10 | 12 | 16 | 16 | 14 | 15 | 10 | 8 | 10 | 8 | 8 | 5 | 3 | 3 | Fl. | Fl. | 3 | 0 | Fl. | Fl. | Fl. | Fl. | Fl. | Fl. | Fl. | Fl. | Fl. | Fl. |
| | Adelsdorf | 200 | 13 | 13 | 13 | 6 | 6 | 6 | 6 | 5 | 6 | 4 | 3 | 5 | 3 | 2 | 2 | Fl. | Fl. | Fl. | Fl. | 2 | Fl. | . | . | . | . | . | . | . | . | . | . |
| | Pilgramshain | 260 | 20 | 15 | 14 | 14 | 18 | 21 | 18 | 15 | 14 | 11 | 8 | 7 | 6 | 4 | 2 | 0 | 0 | Fl. | Fl. | 3 | 3 | ⊠ | Fl. | . | . | . | . | . | . | . | . |
| Oder | Wohlau | 116 | 12 | 10 | 8 | 7 | 8 | 7 | 7 | 5 | 4 | 3 | 3 | 2 | 2 | 1 | Fl. | Fl. | Fl. | Fl. | Fl. | 4 | 2 | 1 | Fl. | Fl. | . | . | . | . | . | . | . |

oben: Ausgestochene Schneehöhe in cm
unten: Gesamtwassergehalt in mm

| | 2. | 5. | 9. | 12. | 16. | 19. | 23. | 26. | 30. |
|---|---|---|---|---|---|---|---|---|---|
| **Andreashütte** | 18 | 18 | 14 | 10 | 6 | | | | |
| | 28.4 | 27.3 | 24.5 | 23.0 | 20.4 | | | | |
| **Bad Reinerz** | 45 | 44 | 52 | 48 | 45 | 25 | 21 | 18 | |
| | 108.4 | 112.5 | 129.5 | 128.6 | 120.5 | 92.4 | 70.6 | 35.6 | |
| **Ziegenhals** | | | 26 | | | | | | |
| | | | 41.0 | | | | | | |
| **Breslau-Gandau** | | | | | 7. | | | | |
| | 9 | | 11 | 12 | 5 | | | | |
| | 25.0 | | 30.0 | 10.5 | 10.0 | | | | |
| **Weigelsdorf (Eulengeb.)** | | | | | | 20. | | | |
| | 10 | 16 | 17 | 13 | 9 | 2 | | | |
| | 24.8 | 35.7 | 38.7 | 30.7 | 20.6 | 2.6 | | | |

## 1942 März — Tägliche Schneehöhen in Zentimetern, gemessen um 7 Uhr morgens

| Flußgebiet | Ort | See-höhe m | 1 | 2 | 3 | 4 | 5 | 6 | 7 | 8 | 9 | 10 | 11 | 12 | 13 | 14 | 15 | 16 | 17 | 18 | 19 | 20 | 21 | 22 | 23 | 24 | 25 | 26 | 27 | 28 | 29 | 30 | 31 |
|---|---|---|---|---|---|---|---|---|---|---|---|---|---|---|---|---|---|---|---|---|---|---|---|---|---|---|---|---|---|---|---|---|---|
| Bartsch | Gr. Wartenberg | 167 | 29 | 27 | 26 | 25 | 25 | 28 | 28 | 27 | 27 | 25 | 19 | 21 | 21 | 18 | 15 | 12 | 10 | 4 | 4 | 6 | 5 | 3 | Fl. | Fl. | Fl. | Fl. | Fl. | Fl. | Fl. | Fl. | . |
| | Charlottenthal | 119 | 20 | 19 | 19 | 19 | 19 | 18 | 19 | 19 | 19 | 18 | 15 | 15 | 15 | 15 | 13 | 11 | 7 | 5 | Fl. | 2 | 2 | 2 | 1 | Fl. | Fl. | . | . | . | . | . | . |
| | Trebnitz | 185 | 49 | 44 | 38 | 34 | 32 | 40 | 40 | 40 | 36 | 34 | 29 | 26 | 22 | 22 | 20 | 15 | 10 | Fl. | Fl. | 2 | 2 | Fl. | Fl. | Fl. | Fl. | . | . | . | . | . | . |
| | Groß-Saul | 120 | 20 | 18 | 18 | 17 | 17 | 18 | 18 | 17 | 17 | 17 | 17 | 19 | 17 | 17 | 17 | 16 | 15 | Fl. | Fl. | 4 | 4 | Fl. | Fl. | Fl. | Fl. | Fl. | . | . | . | . | . |
| Oder | Fraustadt | 94 | 17 | 14 | 14 | 14 | 14 | 16 | 16 | 14 | 14 | 14 | 11 | 12 | 12 | 12 | 10 | 8 | . | . | . | 5 | . | . | . | . | . | . | . | . | . | . | . |
| | Schwiebus | 83 | 16 | 14 | 14 | 12 | 11 | 14 | 13 | 12 | 10 | 7 | 4 | 3 | 3 | 2 | 2 | 2 | 1 | Fl. | Fl. | 1 | Fl. | Fl. | Fl. | Fl. | Fl. | Fl. | . | . | . | . | . |
| | Grünberg | 147 | 20 | 15 | 15 | 14 | 13 | 16 | 15 | 14 | 22 | 17 | 15 | 16 | 15 | 13 | 12 | 6 | Fl. | Fl. | Fl. | Fl. | Fl. | Fl. | Fl. | . | . | . | . | . | . | . | . |
| Bober | Hermsdorf (Städtisch) | 580 | 62 | 60 | 59 | 59 | 60 | 66 | 65 | 65 | 64 | 64 | 62 | 62 | 64 | 63 | 63 | 61 | 58 | 53 | 48 | 50 | 51 | 50 | 46 | 43 | 42 | 40 | 38 | 37 | 35 | 34 | 34 |
| | Landeshut | 442 | 42 | 39 | 36 | 36 | 40 | 46 | 38 | 34 | 40 | 40 | 40 | 41 | 40 | 39 | 39 | 35 | 32 | 24 | 20 | 22 | 20 | 10 | . | . | . | . | . | . | . | . | . |
| | Gottesberg | 600 | Tabelle nicht mehr vorhanden | | | | | | | | | | | | | | | | | | | | | | | | | | | | | | |
| | Mittel-Konradswaldau | 502 | 45 | 40 | 38 | 40 | 40 | 40 | 40 | 40 | 41 | 42 | 42 | 46 | 48 | 48 | 48 | 46 | 40 | 35 | 30 | 30 | 30 | 30 | 30 | 25 | 20 | 5 | . | . | . | . | . |
| | Neu-Röhrsdorf | 740 | 40 | 38 | 37 | 37 | 40 | 45 | 39 | 37 | 37 | 36 | 36 | 37 | 39 | 37 | 35 | 34 | 32 | 30 | 29 | 29 | 30 | 28 | 26 | 25 | 22 | 20 | 17 | 17 | 17 | 17 | 13 |
| | Hasenbaude | 1077 | 90 | 85 | 85 | 83 | 83 | 83 | 82 | 82 | 80 | 80 | 80 | 80 | 80 | 75 | 73 | 70 | 68 | 66 | 64 | 60 | 60 | 60 | 60 | 58 | 56 | 55 | 53 | 50 | 50 | 48 | 48 |
| | Krummhübel | 650 | 23 | 21 | 20 | 20 | 20 | 24 | 23 | 22 | 23 | 21 | 20 | 21 | 28 | 27 | 21 | 19 | 18 | 12 | 5 | 2 | 2 | . | . | . | . | . | . | . | . | . | . |
| | Arnsdorf, Kr. Hirschberg | 443 | 15 | 11 | 11 | 11 | 12 | 15 | 10 | 10 | 11 | 10 | 10 | 9 | 11 | 10 | 9 | 7 | Fl. | Fl. | Fl. | 0 | 2 | Fl. | Fl. | Fl. | Fl. | Fl. | Fl. | Fl. | Fl. | Fl. | Fl. |
| | Schmiedeberg (Riesengeb.) | 475 | 45 | 35 | 30 | 25 | 30 | 33 | 33 | 33 | 33 | 30 | 25 | 22 | 22 | 20 | 15 | 10 | 5 | Fl. | Fl. | 3 | 4 | 2 | Fl. | Fl. | . | . | . | . | . | . | . |
| | Hirschberg (Riesengeb.) | 347 | 13 | 10 | 10 | 10 | 12 | 14 | 12 | 10 | 10 | 8 | 5 | 5 | 5 | Fl. | Fl. | Fl. | Fl. | . | . | 3 | 3 | . | . | . | . | . | . | . | . | . | . |
| | Jakobsthal | 871 | 240 | 240 | 240 | 240 | 240 | 240 | 240 | 240 | 240 | 240 | 240 | 240 | 240 | 240 | 230 | 220 | 210 | 200 | 190 | 190 | 180 | 170 | 160 | 155 | 150 | 150 | 150 | 150 | 145 | 140 | 135 |
| | Hain | 535 | 42 | 40 | 40 | 40 | 40 | 40 | 40 | 35 | 35 | 35 | 35 | 38 | 38 | 36 | 36 | 36 | 33 | 25 | 18 | 15 | 12 | Fl. | Fl. | Fl. | Fl. | Fl. | Fl. | Fl. | Fl. | Fl. | Fl. |
| | Johnsdorf | 450 | 35 | 30 | 27 | 25 | 30 | 32 | 25 | 24 | 24 | 24 | 23 | 26 | 26 | 21 | 19 | 15 | 13 | 12 | 10 | 13 | 11 | 10 | 9 | 6 | 4 | 0 | Fl. | Fl. | Fl. | Fl. | Fl. |
| | Ludwigsdorf | 440 | Beobachtungen unbrauchbar | | | | | | | | | | | | | | | | | | | | | | | | | | | | | | |
| | Lähn | 230 | 13 | 11 | 9 | 9 | 10 | 10 | 9 | 7 | 6 | 6 | 5 | 4 | 3 | 3 | . | . | . | . | . | 1 | 1 | . | . | . | . | . | . | . | . | . | . |
| | Bunzlau | 207 | 18 | 15 | 10 | 10 | 10 | 15 | 15 | 13 | 10 | 10 | 8 | 8 | 8 | 8 | 6 | 6 | Fl. | . | . | 4 | 4 | Fl. | Fl. | Fl. | . | . | . | . | . | . | . |
| | Buchendamm | 134 | 30 | 30 | 30 | 28 | 30 | 36 | 36 | 36 | 36 | 30 | 25 | 20 | 20 | 14 | 14 | 14 | 6 | 2 | 0 | 2 | 2 | 2 | 2 | . | . | . | . | . | . | . | . |
| | Egelsdorf | 378 | 13 | 9 | 8 | 6 | 6 | 7 | 6 | 4 | 3 | 2 | 2 | 2 | 2 | 2 | . | . | . | . | . | . | . | . | . | . | . | . | . | . | . | . | . |
| | Greiffenberg | 338 | 8 | 6 | 6 | 6 | 8 | 8 | 8 | 8 | 4 | 4 | 4 | 3 | 3 | 3 | 2 | 0 | 0 | 0 | 0 | Fl. | 3 | 1 | Fl. | Fl. | . | . | . | . | . | . | . |
| | Lauban | 270 | 28 | 25 | 25 | 25 | 27 | 25 | 24 | 23 | 23 | 22 | 22 | 23 | 23 | 22 | 22 | 20 | 18 | 10 | . | 4 | 5 | . | . | . | . | . | . | . | . | . | . |
| | Hagendorf | 300 | 33 | 28 | 23 | 23 | 26 | 28 | 28 | 26 | 25 | 22 | 22 | 22 | 23 | 22 | 18 | . | . | . | . | 3 | . | . | . | . | . | . | . | . | . | . | . |
| Lausitzer Neiße | Walddorf | 393 | 34 | 33 | 32 | 31 | 33 | 37 | 34 | 33 | 34 | 33 | 32 | 32 | 33 | 33 | 32 | 31 | 28 | 25 | 22 | 20 | 20 | 18 | 16 | 12 | 6 | 2 | Fl. | Fl. | Fl. | Fl. | Fl. |
| | Oybin | 410 | 48 | 40 | 40 | 40 | 44 | 48 | 50 | 50 | 48 | 45 | 45 | 42 | 42 | 40 | 40 | 40 | 32 | 30 | 24 | 20 | 20 | 18 | 12 | 8 | 0 | Fl. | Fl. | Fl. | Fl. | Fl. | Fl. |
| | Zittau | 239 | 15 | 12 | 10 | 8 | 12 | 15 | 12 | 10 | 10 | 6 | 3 | 2 | 2 | 1 | Fl. | Fl. | Fl. | Fl. | Fl. | Fl. | Fl. | . | . | . | . | . | . | . | . | . | . |
| | Reichenau, Kr. Zittau | 253 | 1 | 1 | 1 | 1 | 3 | 6 | 1 | 1 | 1 | 1 | . | . | . | . | . | . | . | . | . | . | . | . | . | . | . | . | . | . | . | . | . |
| | Oberstrahwalde | 362 | 30 | 28 | 26 | 26 | 28 | 31 | 30 | 30 | 32 | 30 | 30 | 28 | 29 | 28 | 27 | 24 | 20 | 15 | 12 | Fl. | Fl. | Fl. | Fl. | Fl. | Fl. | Fl. | Fl. | Fl. | Fl. | Fl. | Fl. |
| | Tauchritz | 200 | 0 | 0 | Fl. | Fl. | 2 | 3 | 3 | 0 | 0 | Fl. | . | . | . | . | . | . | . | . | . | . | . | . | . | . | . | . | . | . | . | . | . |
| | Schönberg (Oberlausitz) | 215 | 21 | 17 | 14 | 13 | 16 | 17 | 15 | 12 | 12 | 10 | 7 | 6 | 5 | 3 | 0 | Fl. | Fl. | Fl. | Fl. | Fl. | Fl. | Fl. | Fl. | Fl. | Fl. | Fl. | Fl. | Fl. | Fl. | Fl. | Fl. |
| | Lichtenberg, Kr. Görlitz | 230 | 32 | 32 | 30 | 30 | 30 | 30 | 30 | 29 | 29 | 29 | 28 | 25 | 20 | 20 | 20 | 20 | 15 | 9 | . | . | . | . | . | . | . | . | . | . | . | . | . |
| | Muskau | 117 | 17 | 14 | 13 | 12 | 11 | 13 | 11 | 10 | 11 | 7 | 5 | 3 | 2 | 2 | 2 | Fl. | Fl. | Fl. | Fl. | Fl. | Fl. | Fl. | . | . | . | . | . | . | . | . | . |
| | Kanig | 65 | 15 | 12 | 12 | 12 | 12 | 12 | 10 | 10 | 10 | 8 | 8 | 8 | 5 | 5 | 4 | 3 | 2 | 1 | 2 | 1 | 2 | 2 | 2 | 2 | Fl. | Fl. | Fl. | . | . | . | . |
| O. | Ziebingen | 51 | 9 | 8 | 6 | 5 | 4 | 5 | 4 | 4 | 3 | 2 | Fl. | 2 | Fl. | Fl. | Fl. | Fl. | Fl. | Fl. | Fl. | . | 2 | . | . | . | . | . | . | . | . | . | . |
| | Frankfurt/Od. (Flugh.) | 55 | 23 | 17 | 15 | 13 | 13 | 14 | 14 | 14 | 14 | 6 | 4 | 4 | . | . | 3 | 2 | 1 | . | . | 1 | . | . | . | . | . | . | . | . | . | . | . |
| Warthe | Kirchlinden | 198 | 16 | 15 | 14 | 14 | 14 | 15 | 15 | 15 | 14 | 13 | 12 | 13 | 12 | 10 | 8 | 2 | Fl. | Fl. | Fl. | Fl. | . | . | . | . | . | . | . | . | . | . | . |
| | Wierzebaum | 60 | 10 | 8 | 7 | 6 | 6 | 6 | 6 | 5 | 5 | 2 | 2 | Fl. | 2 | Fl. | Fl. | Fl. | Fl. | Fl. | Fl. | Fl. | Fl. | Fl. | Fl. | Fl. | Fl. | Fl. | . | . | . | . | . |
| | Dobrin | 158 | 20 | 18 | 18 | 18 | 18 | 18 | 18 | 18 | 18 | 18 | 18 | 20 | 20 | 20 | 18 | 18 | 18 | 16 | 18 | 19 | 19 | 17 | 14 | 10 | 6 | 2 | 2 | 2 | . | . | . |
| | Neustettin | 136 | 23 | 23 | 23 | 22 | 22 | 22 | 22 | 22 | 21 | 21 | 22 | 21 | 21 | 20 | 20 | 20 | 19 | 14 | 15 | 19 | 19 | 19 | 18 | 16 | 15 | 9 | . | . | . | . | . |
| | Jastrow | 107 | 29 | 20 | 20 | 18 | 18 | 18 | 17 | 15 | 12 | 8 | 8 | 10 | 10 | 10 | 10 | 10 | 9 | 9 | 8 | 8 | 8 | 8 | 6 | 4 | Fl. | Fl. | Fl. | Fl. | Fl. | Fl. | Fl. |
| | Brotzen | 143 | 27 | 25 | ⊠ | ⊠ | ⊠ | ⊠ | ⊠ | ⊠ | 26 | 23 | 22 | 30 | 28 | 27 | 25 | 24 | 22 | 22 | 21 | 25 | 24 | ⊠ | 23 | 20 | 18 | 15 | 13 | 10 | 8 | 6 | 4 |
| | Deutsch-Krone | 111 | 24 | 24 | 23 | 23 | 23 | 23 | 23 | 23 | 23 | 17 | 12 | 10 | 8 | 8 | 6 | 5 | 3 | 3 | 2 | 2 | 1 | 1 | Fl. | Fl. | Fl. | Fl. | . | . | . | . | . |
| | Schneidemühl (Stadt) | 57 | 34 | 30 | 30 | 30 | 30 | 25 | 25 | 20 | 22 | 15 | 12 | 15 | 12 | 12 | 12 | 12 | 8 | 5 | 2 | 1 | ⊠ | ⊠ | ⊠ | ⊠ | ⊠ | ⊠ | Fl. | Fl. | Fl. | Fl. | Fl. |
| | Groß-Sabin | 145 | ⊠ | ⊠ | ⊠ | ⊠ | ⊠ | ⊠ | ⊠ | ⊠ | ⊠ | ⊠ | ⊠ | ⊠ | ⊠ | ⊠ | ⊠ | ⊠ | ⊠ | ⊠ | ⊠ | ⊠ | ⊠ | ⊠ | . | . | . | . | . | . | . | . | . |
| | Krumpohl | 100 | 9 | 8 | 8 | 6 | 6 | 6 | 6 | 6 | 7 | 7 | 7 | 8 | 8 | 7 | 5 | 5 | 5 | 4 | 4 | 4 | 4 | 3 | 3 | 3 | 2 | 2 | 2 | 1 | 1 | 0 | 0 |
| | Driesen | 31 | 10 | 8 | 7 | 6 | 6 | 5 | 5 | 4 | 5 | 2 | Fl. | 2 | 1 | 1 | 2 | Fl. | Fl. | Fl. | Fl. | Fl. | Fl. | Fl. | Fl. | . | . | . | . | . | . | . | . |
| | Friedeberg (Stadt) | 75 | 20 | 18 | 18 | 17 | 17 | 17 | 17 | 17 | 18 | 15 | 12 | 20 | 18 | 17 | 18 | 17 | 15 | Fl. | Fl. | 2 | Fl. | Fl. | Fl. | Fl. | Fl. | Fl. | Fl. | Fl. | Fl. | . | . |

## Wassergehalt um 7 Uhr

oben: Ausgestochene Schneehöhe in cm
unten: Gesamtwassergehalt in mm

| | 2. | 5. | 9. | 12. | 16. | 19. | 23. | 26. | 30. |
|---|---|---|---|---|---|---|---|---|---|
| Grünberg | 15 | 13 | 22 | 16 | 6 | | | | |
| | 38.8 | 35.4 | 50.5 | 50.3 | 28.4 | | | | |
| Reichenau | | 3 | | | | | | | |
| | | 3.2 | | | | | | | |
| Wierzebaum | 1. | 6. | | | | | | | |
| | 11 | 10 | | | | | | | |
| | 24.1 | 24.5 | | | | | | | |
| Neustettin | | | | | 17. | | | | |
| | 23 | 22 | 21 | 21 | 19 | 15 | 18 | | |
| | 60.9 | 59.5 | 59.1 | 62.5 | 49.0 | 47.4 | 65.0 | | |

**1942 März** — **Tägliche Schneehöhen in Zentimetern, gemessen um 7 Uhr morgens** — **Wassergehalt um 7 Uhr**

| Flußgebiet | Ort | Seehöhe m | 1 | 2 | 3 | 4 | 5 | 6 | 7 | 8 | 9 | 10 | 11 | 12 | 13 | 14 | 15 | 16 | 17 | 18 | 19 | 20 | 21 | 22 | 23 | 24 | 25 | 26 | 27 | 28 | 29 | 30 | 31 |
|---|---|---|---|---|---|---|---|---|---|---|---|---|---|---|---|---|---|---|---|---|---|---|---|---|---|---|---|---|---|---|---|---|---|
| Warthe bis Mündung | Zielenzig | 70 | 14 | 13 | 12 | 12 | 11 | 10 | 10 | 10 | 10 | 8 | 6 | 6 | 5 | 5 | 5 | 4 | . | . | . | . | . | . | . | . | . | . | . | . | . | . | . |
| | Kriescht | 19 | 8 | 7 | 7 | 6 | 6 | 5 | 5 | 4 | 6 | 3 | Fl. | 1 | Fl. | Fl. | Fl. | Fl. | Fl. | Fl. | Fl. | 2 | Fl. | Fl. | Fl. | Fl. | . | . | . | . | . | . | . |
| | Berneuchen | 44 | 15 | 15 | 13 | 12 | 10 | 10 | 8 | 7 | 10 | Fl. | Fl. | ⊠ | . | . | . | . | . | . | . | 2 | Fl. | Fl. | Fl. | . | . | . | . | . | . | . | . |
| | Wriezen | 8 | 12 | 11 | 10 | 10 | 10 | 10 | 10 | 9 | 9 | 7 | 6 | 5 | Fl. | Fl. | Fl. | Fl. | Fl. | Fl. | Fl. | 1 | Fl. | Fl. | Fl. | Fl. | . | . | . | . | . | . | . |
| | Angermünde | 55 | 14 | 9 | 8 | 7 | 7 | 6 | 6 | 5 | 8 | 4 | Fl. | 2 | Fl. | Fl. | Fl. | Fl. | Fl. | . | . | . | . | . | . | . | . | . | . | . | . | . | . |
| | Bahn | 50 | 16 | 15 | 15 | 14 | 14 | 14 | 14 | 14 | 15 | 14 | 14 | 16 | 15 | 15 | 12 | 10 | 8 | 4 | 0 | 5 | 4 | 2 | Fl. | Fl. | Fl. | Fl. | Fl. | . | . | . | . |
| | Stettin-Warsow | 100 | ⊠ | ⊠ | ⊠ | ⊠ | ⊠ | ⊠ | ⊠ | ⊠ | ⊠ | ⊠ | ⊠ | ⊠ | 2 | ⊠ | ⊠ | ⊠ | ⊠ | ⊠ | Fl. | Fl. | Fl. | Fl. | Fl. | . | . | . | . | . | . | . | . |
| | Zachan | 50 | 27 | 25 | 25 | 20 | 20 | 20 | 20 | 15 | 15 | 12 | 11 | 11 | 13 | 13 | 13 | 12 | 8 | 8 | Fl. | Fl. | Fl. | Fl. | Fl. | . | . | . | . | . | . | . | . |
| | Voßberg | 85 | 22 | 22 | 22 | 20 | 20 | 20 | 20 | 20 | 21 | 19 | 19 | 20 | 20 | 20 | 19 | 18 | 15 | 11 | Fl. | Fl. | Fl. | Fl. | Fl. | Fl. | Fl. | Fl. | . | . | . | . | . |
| **Von der Oder bis zur Dänischen Grenze** | | | | | | | | | | | | | | | | | | | | | | | | | | | | | | | | | |
| Haff | Prenzlau (Flugh.) | 27 | 15 | 12 | 11 | 10 | 8 | 8 | 7 | 6 | 7 | Fl. | Fl. | Fl. | Fl. | Fl. | Fl. | Fl. | Fl. | Fl. | . | Fl. | Fl. | Fl. | . | . | . | . | . | . | . | . | . |
| | Rothenklempenow | 14 | 15 | 15 | 15 | 14 | 14 | 12 | 10 | 8 | 6 | Fl. | Fl. | 3 | 3 | Fl. | Fl. | . | . | . | . | . | 0 | . | . | . | . | . | . | . | . | . | . |
| Peene | Neubrandenburg | 70 | 7 | 6 | 5 | 5 | 4 | 3 | 2 | Fl. | 2 | Fl. | Fl. | Fl. | Fl. | Fl. | Fl. | Fl. | Fl. | Fl. | Fl. | 2 | Fl. | Fl. | Fl. | Fl. | . | . | . | . | . | . | . |
| | Tribsees | 5 | 20 | 19 | 19 | 19 | 19 | 19 | 19 | 18 | 17 | 12 | 12 | 14 | 12 | 10 | 8 | 6 | 4 | 2 | Fl. | Fl. | Fl. | Fl. | Fl. | . | . | . | . | . | . | . | . |
| | Gützkow | 18 | 14 | 12 | 12 | 12 | 12 | 12 | 12 | 13 | 10 | 10 | 8 | 8 | 4 | 2 | Fl. | Fl. | Fl. | Fl. | . | . | . | . | . | . | . | . | . | . | . | . | . |
| Ostsee | Groß-Zicker | 3 | 30 | 30 | 29 | 28 | 28 | 27 | 26 | 25 | 25 | 25 | 25 | 23 | 23 | 22 | 22 | 21 | 18 | 21 | 21 | 19 | 16 | 8 | 8 | 5 | 4 | 2 | 0 | 0 | . | . | . |
| | Zingst | 1 | 24 | 23 | 23 | 22 | 22 | 21 | 20 | 18 | 15 | 11 | 9 | 7 | 7 | 6 | 4 | 3 | 0 | 0 | Fl. | Fl. | Fl. | Fl. | Fl. | . | . | . | . | . | . | . | . |
| Warnow | Groß-Niendorf | 65 | 14 | 13 | 12 | 10 | 9 | 8 | 7 | 5 | 3 | Fl. | Fl. | Fl. | Fl. | Fl. | Fl. | Fl. | Fl. | Fl. | Fl. | . | . | . | . | . | . | . | . | . | . | . | . |
| | Güstrow (Flugh.) | 12 | 14 | 14 | 13 | 13 | 13 | 14 | 14 | 13 | 13 | ⊠ | Fl. | 2 | 1 | 1 | . | . | . | . | . | 2 | Fl. | . | . | . | . | . | . | . | . | . | . |
| Ostsee | Warnemünde | 1 | 18 | 18 | 17 | 17 | 17 | 18 | 16 | 16 | 15 | 15 | 12 | 10 | 8 | 6 | 5 | 5 | 2 | 0 | Fl. | Fl. | Fl. | Fl. | Fl. | Fl. | Fl. | Fl. | . | . | . | . | . |
| | Ratzeburg | 11 | Tabelle nicht mehr vorhanden | | | | | | | | | | | | | | | | | | | | | | | | | | | | | | |
| | Großenbrode | 8 | 10 | 10 | 10 | 10 | 10 | 10 | 10 | 9 | 8 | 5 | Fl. | Fl. | Fl. | Fl. | Fl. | Fl. | Fl. | Fl. | Fl. | Fl. | Fl. | Fl. | Fl. | Fl. | Fl. | Fl. | Fl. | . | . | . | . |
| | Neukirchen | 40 | 26 | 25 | 24 | 24 | 24 | 24 | 24 | 20 | 20 | 20 | 17 | 17 | 17 | 13 | 7 | Fl. | Fl. | Fl. | Fl. | Fl. | Fl. | Fl. | Fl. | Fl. | Fl. | Fl. | Fl. | Fl. | Fl. | Fl. | Fl. |
| | Schleswig (Stadtfeld) | 20 | 20 | 20 | 20 | 20 | 20 | 20 | 20 | 20 | 20 | 15 | 15 | 15 | 15 | 15 | 15 | 13 | 10 | 4 | 2 | 1 | . | . | . | . | . | . | . | . | . | . | . |
| | Glücksburg (Ostsee) | 40 | 14 | 14 | 14 | 14 | 14 | 14 | 14 | 14 | 13 | 12 | 11 | 10 | 10 | 10 | 9 | 9 | 5 | 2 | 0 | 0 | 0 | 0 | 0 | . | . | . | . | . | . | . | . |
| **Von der Dänischen Grenze bis zur Elbe** | | | | | | | | | | | | | | | | | | | | | | | | | | | | | | | | | |
| Nordsee | Westre | 15 | 10 | ⊠ | ⊠ | ⊠ | ⊠ | ⊠ | ⊠ | ⊠ | ⊠ | 8 | ⊠ | 6 | ⊠ | 4 | 2 | . | . | . | . | . | . | . | . | . | . | . | . | . | . | . | . |
| | Westerland | 6 | 4 | 3 | 3 | 3 | 4 | 3 | 3 | 3 | 3 | 1 | 0 | Fl. | Fl. | Fl. | Fl. | Fl. | Fl. | Fl. | . | . | . | . | . | . | . | . | . | . | . | . | . |
| | Westerhever | 1 | Fl. | Fl. | Fl. | Fl. | Fl. | Fl. | Fl. | Fl. | Fl. | Fl. | Fl. | Fl. | Fl. | Fl. | Fl. | Fl. | . | . | . | . | . | . | . | . | . | . | . | . | . | . | . |
| | Gettdorf | 30 | 30 | 30 | 30 | 25 | 25 | 25 | 25 | 25 | 20 | 15 | 15 | 10 | 10 | 10 | 10 | 10 | 8 | Fl. | Fl. | Fl. | Fl. | Fl. | Fl. | Fl. | Fl. | Fl. | Fl. | Fl. | Fl. | Fl. | Fl. |
| | Albersdorf | 45 | 33 | 30 | 25 | 20 | 20 | 20 | 20 | 20 | 18 | 14 | 12 | 10 | 10 | 10 | 10 | 6 | 2 | Fl. | Fl. | Fl. | Fl. | Fl. | Fl. | Fl. | Fl. | Fl. | Fl. | Fl. | Fl. | Fl. | Fl. |
| **Elbe** | | | | | | | | | | | | | | | | | | | | | | | | | | | | | | | | | |
| Quelle bis Eger | Albendorf | 475 | 17 | 16 | 15 | 15 | 16 | 16 | 15 | 15 | 15 | 14 | 14 | 13 | 13 | 12 | 12 | 11 | 10 | 8 | 6 | 7 | 7 | 6 | 5 | 4 | 3 | 3 | 2 | 2 | 0 | 0 | 0 |
| | Kudowa, Bad | 388 | 23 | 20 | 20 | 19 | 20 | 25 | 25 | 24 | 22 | 21 | 20 | 18 | 16 | 16 | 15 | 15 | 14 | 14 | 13 | 12 | 10 | 7 | 4 | 0 | Fl. | Fl. | Fl. | Fl. | Fl. | . | . |
| | Karlsthal | 828 | 133 | 130 | 130 | 130 | 135 | 136 | 134 | 135 | 135 | 133 | 130 | 132 | 134 | 132 | 130 | 128 | 125 | 120 | 115 | 108 | 103 | 100 | 97 | 95 | 95 | 93 | 90 | 87 | 85 | 85 | 85 |
| | Hoffnungsthal | 630 | 100 | 100 | 100 | 99 | 99 | 105 | 105 | 104 | 103 | 102 | 101 | 100 | 105 | 105 | 105 | 99 | 95 | 90 | 88 | 88 | 87 | 86 | 85 | 83 | 81 | 80 | 78 | 76 | 70 | 65 | 62 |
| | Philippsreuth | 924 | 152 | 150 | 151 | 150 | 165 | 158 | 153 | 157 | 156 | 154 | 154 | 152 | 151 | 150 | 148 | 147 | 140 | 132 | 122 | 115 | 110 | 107 | 104 | 102 | 100 | 95 | 90 | 83 | 80 | 78 | 75 |
| | Bischofsreut | 1000 | 130 | 130 | 130 | 140 | 142 | 135 | 130 | 130 | 130 | 128 | 125 | 120 | 120 | 120 | 114 | 108 | 100 | 100 | 100 | 93 | 82 | 80 | 80 | 80 | 80 | 74 | 74 | 70 | 70 | 70 | 70 |
| | Mähring | 643 | Tabelle nicht mehr vorhanden | | | | | | | | | | | | | | | | | | | | | | | | | | | | | | |
| Eger | Wunsiedel | 538 | 44 | 42 | 41 | 41 | 44 | 41 | 40 | 42 | 50 | 45 | 44 | 42 | 41 | 41 | 41 | 39 | 36 | 30 | 28 | 23 | 20 | 15 | 8 | 6 | 2 | Fl. | Fl. | Fl. | Fl. | Fl. | Fl. |
| | Kösseinehaus | 940 | 94 | 93 | 93 | 92 | 110 | 100 | 103 | 106 | 109 | 107 | 108 | 108 | 108 | 108 | 107 | 100 | 90 | 86 | 80 | 77 | 76 | 76 | 72 | 70 | 69 | 66 | 64 | 61 | 55 | 54 | 53 |
| | Pechbrunn | 546 | 49 | 46 | 44 | 41 | 38 | 35 | 35 | 36 | 43 | 43 | 40 | 46 | 46 | 37 | 34 | 30 | 25 | 26 | 18 | 12 | 10 | 10 | 8 | 8 | 4 | 4 | . | . | . | . | . |
| | Aschberg | 910 | 110 | 108 | 108 | 128 | 130 | 122 | 116 | 119 | 118 | 116 | 113 | 110 | 105 | 102 | 93 | 88 | 82 | 73 | 70 | 66 | 65 | 62 | 60 | 56 | 51 | 51 | 48 | 44 | 40 | 36 | 30 |

Wassergehalt um 7 Uhr

oben: Ausgestochene Schneehöhe in cm
unten: Gesamtwassergehalt in mm

| 2. | 5. | 9. | 12. | 16. | 19. | 23. | 26. | 30. |
|---|---|---|---|---|---|---|---|---|

## 1942 März — Tägliche Schneehöhen in Zentimetern, gemessen um 7 Uhr morgens

| Flußgebiet | Ort | Seehöhe m | 1 | 2 | 3 | 4 | 5 | 6 | 7 | 8 | 9 | 10 | 11 | 12 | 13 | 14 | 15 | 16 | 17 | 18 | 19 | 20 | 21 | 22 | 23 | 24 | 25 | 26 | 27 | 28 | 29 | 30 | 31 |
|---|---|---|---|---|---|---|---|---|---|---|---|---|---|---|---|---|---|---|---|---|---|---|---|---|---|---|---|---|---|---|---|---|---|
| Elbe | Schandau, Bad | 123 | 22 | 21 | 18 | 14 | 16 | 16 | 16 | 16 | 16 | 16 | 15 | 15 | 14 | 14 | 11 | 9 | 6 | 2 | 0 | . | . | . | . | . | . | . | . | . | . | . | . |
| | Pirna | 121 | 12 | 9 | 7 | 6 | 6 | 7 | 6 | 4 | 4 | 3 | 2 | 1 | Fl. | Fl. | Fl. | Fl. | Fl. | . | . | . | Fl. | . | . | . | . | . | . | . | . | . | . |
| Gottleuba | Oelsen | 552 | 40 | 40 | 35 | 30 | 35 | 35 | 35 | 30 | 30 | 30 | 28 | 28 | 25 | 25 | 25 | 20 | 18 | 15 | 13 | 10 | 8 | 5 | Fl. | . | . | . | . | . | . | . | . |
| | Gottleuba | 380 | 38 | 30 | 30 | 32 | 33 | 33 | 33 | 33 | 30 | 27 | 23 | 23 | 25 | 25 | 15 | 10 | 8 | 6 | Fl. | . | . | Fl. | . | . | . | . | . | . | . | . | . |
| Elbe | Bischofswerda | 284 | 27 | 20 | 18 | 18 | 18 | 18 | 18 | 17 | 18 | 18 | 18 | 18 | 18 | 17 | 16 | 16 | 14 | 8 | 3 | 0 | . | . | . | . | . | . | . | . | . | . | . |
| | Stolpen | 255 | 23 | 22 | 20 | 16 | 17 | 17 | 15 | 12 | 13 | 10 | 8 | 9 | 8 | 6 | 6 | 5 | 5 | Fl. | Fl. | Fl. | Fl. | Fl. | Fl. | Fl. | . | . | . | . | . | . | . |
| | Geising | 592 | 73 | 72 | 71 | 70 | 85 | 90 | 90 | 88 | 87 | 86 | 84 | 82 | 78 | 74 | 72 | 70 | 65 | 62 | 55 | 52 | 49 | 46 | 42 | 40 | 30 | 22 | 16 | 10 | Fl. | Fl. | Fl. |
| Weißeritz | Kipsdorf | 544 | 80 | 80 | 80 | 90 | 85 | 80 | 80 | 60 | 50 | 50 | 50 | 52 | 50 | 45 | 45 | 40 | 40 | 35 | 35 | 30 | 30 | 25 | ⊠ | ⊠ | ⊠ | ⊠ | ⊠ | ⊠ | ⊠ | ⊠ | ⊠ |
| | Karsdorf | 325 | 28 | 26 | 25 | 25 | 24 | 29 | 32 | 30 | 32 | 29 | 27 | 26 | 26 | 26 | 26 | 25 | 23 | 21 | 18 | 15 | 12 | 10 | 8 | Fl. | Fl. | Fl. | Fl. | Fl. | Fl. | Fl. | Fl. |
| | Klingenberg-Talsperre | 394 | 41 | 39 | 38 | 38 | 45 | 47 | 45 | 41 | 43 | 40 | 37 | 38 | 38 | 37 | 36 | 32 | 30 | 25 | 20 | 17 | 15 | 12 | 10 | 5 | Fl. | Fl. | Fl. | Fl. | Fl. | Fl. | . |
| Elbe | Dresden-Klotzsche | 229 | 8 | 6 | 6 | 5 | 8 | 8 | 8 | 8 | 5 | 4 | 4 | 2 | 2 | 2 | 2 | 2 | Fl. | Fl. | . | . | 0 | Fl. | . | . | . | . | . | . | . | . | . |
| | Radebeul-West | 127 | 17 | 15 | 11 | 9 | 15 | 19 | 17 | 17 | 19 | 15 | 11 | 12 | 10 | 8 | 6 | Fl. | Fl. | Fl. | . | . | . | . | . | . | . | . | . | . | . | . | . |
| | Tanneberg | 250 | 24 | 22 | 21 | 19 | 26 | 28 | 26 | 24 | 27 | 22 | 19 | 18 | 16 | 15 | 10 | 7 | Fl. | Fl. | Fl. | Fl. | Fl. | Fl. | Fl. | Fl. | Fl. | Fl. | . | . | . | . | . |
| | Riesa-Gröba | 98 | 10 | 8 | 7 | 5 | 10 | 10 | 9 | 6 | 6 | 4 | 3 | 2 | 2 | 2 | 1 | 1 | Fl. | Fl. | Fl. | Fl. | Fl. | . | . | . | . | . | . | . | . | . | . |
| | Belgern | 100 | 25 | 22 | 20 | 20 | 23 | 25 | 25 | 25 | 28 | 25 | 20 | 15 | 15 | 13 | 10 | 10 | Fl. | Fl. | Fl. | Fl. | Fl. | Fl. | Fl. | Fl. | Fl. | Fl. | . | . | . | . | . |
| Schwarze Elster | Pulsnitz | 300 | 3 | 3 | 3 | 2 | 3 | 4 | 3 | 3 | 4 | 3 | 3 | 3 | 2 | 2 | 1 | . | . | . | . | . | . | . | . | . | . | . | . | . | . | . | . |
| | Kroppen | 101 | 18 | 17 | 16 | 15 | 15 | 16 | 16 | 15 | 15 | 14 | 12 | 10 | 8 | 6 | 4 | . | . | . | . | . | 2 | . | . | . | . | . | . | . | . | . | . |
| | Doberlug | 96 | ⊠ | ⊠ | ⊠ | ⊠ | ⊠ | ⊠ | ⊠ | ⊠ | 2 | ⊠ | ⊠ | ⊠ | ⊠ | ⊠ | Fl. | Fl. | Fl. | Fl. | . | . | . | . | . | . | . | . | . | . | . | . | . |
| E. | Zahna | 92 | 14 | 12 | 11 | 9 | 20 | 25 | 24 | 22 | 19 | 17 | 14 | 10 | 9 | 6 | 2 | . | . | . | . | . | . | . | . | . | . | . | . | . | . | . | . |
| Zwickauer Mulde | Muldenberg-Talsperre | 707 | 72 | 70 | 68 | 68 | 78 | 80 | 80 | 80 | 83 | 81 | 78 | 76 | 76 | 75 | 73 | 69 | 66 | 63 | 51 | 45 | 40 | 34 | 31 | 30 | 28 | 25 | 20 | 16 | 14 | 10 | 8 |
| | Carlsfeld | 824 | 106 | 105 | 103 | 101 | 120 | 115 | 115 | 116 | 119 | 110 | 102 | 103 | 102 | 100 | 98 | 94 | 83 | 75 | 66 | 61 | 55 | 53 | 51 | 50 | 45 | 39 | 33 | 27 | 24 | 20 | 15 |
| | Eibenstock | 643 | 70 | 70 | 68 | 65 | 75 | 75 | 72 | 72 | 73 | 70 | 68 | 65 | 63 | 61 | 60 | 60 | 55 | 43 | 43 | 36 | 31 | 30 | 20 | 12 | Fl. | Fl. | Fl. | Fl. | Fl. | . | . |
| | Aue | 355 | 20 | 17 | 15 | 13 | 16 | 16 | 14 | 15 | 17 | 16 | 16 | 15 | 14 | 10 | 8 | 4 | 2 | Fl. | Fl. | Fl. | Fl. | Fl. | . | . | . | . | . | . | . | . | . |
| | Johanngeorgenstadt | 750 | 69 | 67 | 66 | 65 | 72 | 70 | 72 | 73 | 74 | 67 | 65 | 62 | 62 | 60 | 54 | 52 | 49 | 40 | 35 | 30 | 27 | 24 | 20 | 15 | 8 | 3 | 0 | 0 | 0 | 0 | 0 |
| | Rittersgrün | 680 | 110 | 100 | 100 | 100 | 105 | 105 | 105 | 100 | 105 | 97 | 95 | 93 | 93 | 90 | 89 | 75 | 62 | 52 | 47 | 40 | 36 | 34 | 33 | 33 | 30 | 23 | 20 | 18 | 17 | 15 | ⊠ |
| | Schwarzenberg (Erzgeb.) | 518 | 28 | 26 | 22 | 19 | 28 | 28 | 25 | 23 | 26 | 21 | 17 | 15 | 14 | 14 | 13 | 10 | 8 | 6 | 4 | Fl. | Fl. | Fl. | Fl. | Fl. | Fl. | Fl. | Fl. | . | . | . | . |
| | Zwickau (Flugh.) | 305 | 16 | 14 | 14 | 14 | 20 | 21 | 20 | 14 | 17 | 15 | 14 | 12 | 12 | 10 | 6 | Fl. | Fl. | Fl. | Fl. | . | . | . | . | . | . | . | . | . | . | . | . |
| | Glauchau | 255 | 18 | 15 | 13 | 9 | 15 | 14 | 14 | 14 | 16 | 9 | 6 | 4 | 2 | 2 | . | . | . | . | . | . | . | . | . | . | . | . | . | . | . | . | . |
| | Penig | 204 | 24 | 20 | 18 | 18 | 22 | 23 | 23 | 21 | 23 | 19 | 18 | 18 | 17 | 17 | 15 | 14 | 10 | 6 | . | . | . | . | . | . | . | . | . | . | . | . | . |
| | Stollberg (Erzgeb.) | 420 | 30 | 28 | 27 | 25 | 32 | 34 | 35 | 34 | 32 | 30 | 28 | 27 | 27 | 27 | 25 | 20 | 15 | 10 | 5 | 3 | 0 | Fl. | Fl. | Fl. | Fl. | . | . | . | . | . | . |
| | Chemnitz (Städt. Marstall) | 293 | 31 | 27 | 26 | 25 | 32 | 33 | 31 | 25 | 28 | 25 | 22 | 20 | 19 | 19 | 17 | 14 | 12 | 6 | Fl. | . | . | . | . | . | . | . | . | . | . | . | . |
| Freiberger Mulde | Rechenberg-Bienenm. | 570 | 63 | 62 | 62 | 62 | 65 | 65 | 63 | 63 | 63 | 60 | 60 | 61 | 63 | 59 | 56 | 52 | 50 | 45 | 40 | 37 | 35 | 33 | 31 | 30 | 20 | 17 | 14 | 10 | 5 | . | . |
| | Großhartmannsdorf | 491 | 70 | 67 | 65 | 65 | 72 | 75 | 75 | 70 | 72 | 65 | 60 | 62 | 64 | 63 | 62 | 55 | 50 | 30 | 20 | 14 | 12 | 10 | 10 | Fl. | Fl. | Fl. | Fl. | Fl. | Fl. | Fl. | Fl. |
| | Roßwein | 201 | 15 | 11 | 9 | 8 | 15 | 12 | 10 | 8 | 6 | 6 | 6 | 5 | 5 | 5 | 4 | 3 | 3 | 1 | 1 | 1 | 0 | Fl. | Fl. | Fl. | Fl. | Fl. | Fl. | Fl. | Fl. | Fl. | Fl. |
| | Fichtelberg (Erzgeb.) | 1213 | 210 | 208 | 208 | 208 | 235 | 235 | 245 | 245 | 245 | 236 | 225 | 225 | 222 | 220 | 210 | 180 | 165 | 158 | 140 | 135 | 130 | 126 | 126 | 120 | 115 | 100 | 96 | 84 | 82 | 74 | 68 |
| | Cranzahl | 640 | 60 | 58 | 57 | 57 | 65 | 67 | 65 | 65 | 67 | 60 | 56 | 57 | 56 | 56 | 56 | 52 | 50 | 43 | 35 | 30 | 25 | 23 | 22 | 21 | 16 | 13 | 10 | 5 | 4 | 0 | 0 |
| | Jöhstadt | 789 | 120 | 120 | 115 | 115 | 125 | 125 | 125 | 125 | 125 | 120 | 115 | 115 | 110 | 110 | 100 | 90 | 75 | 70 | 70 | 60 | 55 | 50 | 45 | 40 | 30 | 20 | 15 | 12 | 10 | 0 | 0 |
| | Reitzenhain | 770 | 92 | 92 | 91 | 91 | 92 | 93 | 94 | 93 | 92 | 91 | 90 | 90 | 92 | 92 | 92 | 90 | 87 | 83 | 79 | 75 | 73 | 72 | 70 | 68 | 60 | 55 | 52 | 47 | 47 | 43 | 37 |
| | Thun | 520 | 70 | 70 | 67 | 65 | 75 | 78 | 79 | 79 | 81 | 60 | 54 | 55 | 50 | 50 | 45 | 40 | 36 | 30 | 20 | 13 | Fl. | Fl. | Fl. | Fl. | Fl. | Fl. | Fl. | Fl. | Fl. | Fl. | Fl. |
| | Deutscheinsiedel | 726 | 70 | 70 | 70 | 70 | 77 | 74 | 74 | 74 | 76 | 74 | 73 | 73 | 75 | 72 | 68 | 65 | 62 | 58 | 54 | 48 | 35 | 35 | 35 | 35 | 30 | 26 | 24 | 21 | 20 | 18 | 16 |
| | Kriegwald | 745 | 108 | 102 | 95 | 89 | 82 | 79 | 82 | 78 | 81 | 74 | 71 | 69 | 71 | 71 | 71 | 65 | 59 | 51 | 44 | 33 | 29 | 27 | 27 | 27 | 25 | 23 | 22 | 18 | 18 | 13 | 13 |
| | Dörnthal | 560 | 120 | 110 | 110 | 110 | 120 | 120 | 120 | 120 | 110 | 90 | 80 | 70 | 70 | 70 | 70 | 50 | 30 | 30 | 30 | 30 | 30 | 30 | 30 | 30 | 30 | 0 | 0 | 0 | 0 | 0 | Fl. |
| | Lengefeld (Erzgeb.) | 606 | 55 | 53 | 53 | 53 | 62 | 63 | 64 | 62 | 63 | 59 | 55 | 55 | 55 | 54 | 54 | 49 | 44 | 40 | 36 | 34 | 31 | 31 | 31 | 30 | 30 | 27 | 24 | 21 | 19 | 17 | 16 |
| | Flöha | 272 | 27 | 27 | 18 | 16 | 25 | 26 | 18 | 19 | 20 | 15 | 14 | 14 | 14 | 14 | 12 | 9 | 7 | Fl. | Fl. | Fl. | Fl. | Fl. | Fl. | Fl. | Fl. | Fl. | Fl. | Fl. | . | . | . |
| | Fischendorf | 150 | 23 | 22 | 22 | 21 | 26 | 27 | 26 | 24 | 27 | 25 | 25 | 24 | 24 | 24 | 20 | 15 | 10 | 6 | 2 | . | . | . | . | . | . | . | . | . | . | . | . |
| Verr. M. | Tornau, Kr. Bitterfeld | 115 | 20 | 20 | 20 | 20 | 21 | 21 | 20 | 20 | 18 | 18 | 16 | 16 | 16 | 15 | 15 | 10 | Fl. | Fl. | . | . | . | . | . | . | . | . | . | . | . | . | . |

## Wassergehalt um 7 Uhr

oben: Ausgestochene Schneehöhe in cm
unten: Gesamtwassergehalt in mm

| | 2. | 5. | 9. | 12. | 16. | 19. | 23. | 26. | 30. |
|---|---|---|---|---|---|---|---|---|---|
| **Schwarzenberg (Erzgeb.)** | | 6. | | 11. | 15. | | | | |
| | 30 | 15 | | 21 | 9 | | | | |
| | 73.9 | 23.4 | | 58.5 | 38.5 | | | | |
| **Fichtelberg** | | | | | | | 21. | | |
| | 63 | 63 | 60 | 52 | 65 | 58 | 53 | | |
| | 131.2 | 137.0 | 131.0 | 120.8 | 195.0 | 208.2 | 186.2 | | |
| **Raitzenhain** | | | | | | | | | |
| | 60 | 60 | 60 | 60 | 60 | 60 | 52 | 48 | 44 |
| | 125.2 | 123.5 | 143.3 | 169.9 | 163.2 | 237.5 | 199.5 | 191.2 | 171.2 |
| **Deutscheinsiedel** | | | | | | | | | |
| | 70 | 77 | 73 | 73 | 65 | 54 | 35 | 26 | 18 |
| | 216.8 | 249.1 | 210.0 | 208.6 | 158.6 | 144.9 | 125.5 | 98.2 | 55.7 |
| **Dörnthal** | | | | | | | | | |
| | 55 | 50 | 50 | 45 | 50 | 60 | 45 | 50 | 60 |
| | 109.4 | 111.6 | 107.8 | 101.6 | 114.0 | 128.4 | 108.6 | 113.7 | 131.8 |

## 1942 März — Tägliche Schneehöhen in Zentimetern, gemessen um 7 Uhr morgens

| Flußgebiet | Ort | See-höhe m | 1 | 2 | 3 | 4 | 5 | 6 | 7 | 8 | 9 | 10 | 11 | 12 | 13 | 14 | 15 | 16 | 17 | 18 | 19 | 20 | 21 | 22 | 23 | 24 | 25 | 26 | 27 | 28 | 29 | 30 | 31 |
|---|---|---|---|---|---|---|---|---|---|---|---|---|---|---|---|---|---|---|---|---|---|---|---|---|---|---|---|---|---|---|---|---|---|
| Saale | Waldstein | 879 | 80 | 80 | 80 | 80 | 85 | 75 | 80 | 80 | 85 | 85 | 85 | 85 | 85 | 85 | 85 | 78 | 70 | 70 | 35 | 35 | 35 | 30 | 30 | 25 | 25 | 25 | 25 | Fl. | Fl. | Fl. | Fl. |
| | Münchberg | 565 | 49 | 48 | 47 | 46 | 51 | 47 | 47 | 47 | 53 | 53 | 53 | 46 | 47 | 47 | 41 | 41 | 39 | 35 | 27 | 24 | 23 | 22 | 22 | 22 | 21 | 20 | 18 | 3 | · | · | · |
| | Schönwald | 690 | 41 | 38 | 37 | 37 | 47 | 40 | 40 | 43 | 47 | 45 | 45 | 42 | 42 | 42 | 41 | 40 | 36 | 30 | 23 | 18 | 15 | 10 | 5 | Fl. | Fl. | Fl. | Fl. | Fl. | · | · | · |
| | Heinersberg | 570 | 30 | 30 | 25 | 25 | 31 | 31 | 32 | 35 | 40 | 30 | 25 | 23 | 23 | 23 | 20 | 20 | 15 | 15 | 5 | 0 | 0 | · | · | · | · | · | · | · | · | · | · |
| | Hof (Stadt) | 471 | 32 | 29 | 28 | 27 | 30 | 25 | 26 | 30 | 35 | 29 | 27 | 26 | 26 | 25 | 25 | 23 | 21 | 16 | 12 | 10 | Fl. | Fl. | Fl. | · | · | · | · | · | · | · | · |
| | Gefell | 563 | 20 | 20 | 20 | 18 | 20 | 21 | 21 | 21 | 20 | 20 | 20 | 20 | 20 | 20 | 15 | 15 | 13 | 11 | 7 | 6 | 5 | 4 | 4 | Fl. | Fl. | Fl. | Fl. | Fl. | Fl. | Fl. | Fl. |
| | Blankenberg, Kr. Ziegenrück | 498 | 45 | 40 | 38 | 38 | 45 | 40 | 41 | 45 | 47 | 44 | 43 | 41 | 40 | 40 | 35 | 30 | 25 | 20 | 15 | 10 | 8 | Fl. | Fl. | Fl. | Fl. | Fl. | Fl. | Fl. | · | · | · |
| | Schleiz | 430 | 35 | 30 | 30 | 25 | 25 | 28 | 30 | 30 | 25 | 25 | 25 | 25 | 25 | 25 | 20 | 20 | 20 | 15 | 5 | 0 | 0 | Fl. | · | · | · | · | · | · | · | · | · |
| | Ziegenrück | 330 | 29 | 26 | 25 | 25 | 28 | 29 | 31 | 30 | 32 | 28 | 26 | 24 | 22 | 22 | 21 | 20 | 19 | 13 | 8 | Fl. | Fl. | Fl. | Fl. | Fl. | Fl. | · | · | · | · | · | · |
| | Schmiedefeld, Kr. Saalfeld | 776 | 32 | 32 | 32 | 33 | 36 | 41 | 42 | 48 | 46 | 47 | 42 | 38 | 34 | 30 | 30 | 26 | 22 | 17 | 12 | 10 | 6 | Fl. | Fl. | Fl. | Fl. | Fl. | Fl. | Fl. | Fl. | Fl. | Fl. |
| | Ruppersdorf | 550 | 45 | 44 | 41 | 38 | 40 | 36 | 38 | 38 | 41 | 40 | 39 | 38 | 37 | 37 | 32 | 29 | 24 | 22 | 17 | 8 | Fl. | Fl. | Fl. | Fl. | Fl. | · | · | · | · | · | · |
| | Lehesten | 640 | 65 | 63 | 63 | 62 | 64 | 65 | 67 | 70 | 72 | 70 | 69 | 67 | 66 | 66 | 65 | 61 | 56 | 46 | 41 | 33 | 28 | 24 | 23 | 22 | 17 | 10 | Fl. | Fl. | Fl. | Fl. | Fl. |
| | Goßwitz | 406 | 30 | 25 | 25 | 20 | 30 | 28 | 28 | 30 | 30 | 27 | 25 | 25 | 25 | 20 | 15 | 10 | Fl. | Fl. | · | · | · | · | · | · | · | · | · | · | · | · | · |
| | Großbreitenbach | 660 | 45 | 43 | 42 | 40 | 42 | 42 | 42 | 45 | 47 | 45 | 45 | 45 | 45 | 40 | 40 | 40 | 35 | 30 | 25 | 20 | 20 | Fl. | Fl. | Fl. | Fl. | Fl. | Fl. | · | · | · | · |
| | Oberweißbach | 632 | 49 | 47 | 45 | 45 | 55 | 57 | 56 | 54 | 53 | 52 | 51 | 49 | 47 | 45 | 40 | 30 | 25 | 20 | 10 | 5 | 0 | · | · | · | · | · | · | · | · | · | · |
| | Rudolstadt | 190 | 10 | 8 | 7 | 6 | 12 | 14 | 12 | 8 | 10 | 10 | 10 | 6 | 4 | · | · | · | · | · | · | · | · | · | · | · | · | · | · | · | · | · | · |
| | Hummelshain | 310 | 30 | 29 | 29 | 27 | 33 | 37 | 37 | 36 | 39 | 39 | 39 | 38 | 37 | 35 | 34 | 31 | 24 | 19 | 16 | Fl. | Fl. | Fl. | Fl. | Fl. | Fl. | Fl. | Fl. | · | · | · | · |
| | Karlsdorf | 260 | 26 | 25 | 25 | 25 | 33 | 33 | 33 | 33 | 33 | 32 | 30 | 28 | 28 | 28 | 27 | 25 | 24 | 23 | 10 | 5 | · | · | · | · | · | · | · | · | · | · | · |
| | Jena | 155 | 13 | 12 | 11 | 10 | 15 | 13 | 11 | 14 | 13 | 10 | 9 | 8 | 8 | 7 | 6 | 6 | 4 | Fl. | Fl. | Fl. | Fl. | Fl. | · | · | · | · | · | · | · | · | · |
| | Ilmenau | 500 | 42 | 40 | 40 | 40 | 46 | 43 | 45 | 45 | 53 | 47 | 44 | 41 | 40 | 40 | 35 | 28 | 17 | 10 | Fl. | Fl. | Fl. | Fl. | Fl. | · | · | · | · | · | · | · | · |
| | Tannroda | 285 | 23 | 20 | 15 | 10 | 21 | 22 | 20 | 23 | 17 | 11 | 9 | 7 | 6 | 4 | 0 | 0 | 0 | 0 | 0 | 0 | 0 | 0 | 0 | 0 | 0 | 0 | 0 | 0 | 0 | 0 | 0 |
| Saale, Unstrut | Eigenrieden | 489 | 48 | 46 | 46 | 46 | 56 | 57 | 55 | 61 | 63 | 64 | 63 | 63 | 60 | 58 | 57 | 50 | 43 | 38 | 30 | 29 | 27 | 25 | 22 | 19 | Fl. | Fl. | Fl. | Fl. | Fl. | Fl. | Fl. |
| | Langensalza | 189 | 4 | 2 | 2 | 2 | 12 | 12 | 13 | 24 | 28 | 20 | 16 | 16 | 16 | 12 | 6 | Fl. | Fl. | · | · | · | · | · | · | · | · | · | · | · | · | · | · |
| | Arnstadt | 289 | 29 | 28 | 26 | 25 | 36 | 36 | 38 | 42 | 45 | 43 | 41 | 38 | 35 | 34 | 33 | 28 | 25 | 20 | Fl. | Fl. | Fl. | · | · | · | · | · | · | · | · | · | · |
| | Tambach-Dietharz | 450 | 69 | 67 | 65 | 64 | 74 | 74 | 75 | 82 | 86 | 82 | 80 | 76 | 75 | 74 | 71 | 67 | 59 | 51 | 42 | 36 | 33 | 30 | Fl. | Fl. | Fl. | Fl. | Fl. | Fl. | Fl. | Fl. | Fl. |
| | Crawinkel | 480 | 48 | 48 | 48 | 48 | 50 | 50 | 52 | 52 | 52 | 52 | 50 | 45 | 40 | 32 | 25 | ⊠ | ⊠ | Fl. | Fl. | Fl. | Fl. | Fl. | · | · | · | · | · | · | · | · | · |
| | Töttelstädt | 345 | 28 | 27 | 26 | 23 | 33 | 35 | 37 | 41 | 45 | 44 | 41 | 38 | 37 | 37 | 34 | 28 | 20 | 12 | Fl. | · | · | · | · | · | · | · | · | · | · | · | · |
| | Schloßvippach | 168 | 12 | 12 | 10 | 10 | 20 | 20 | 21 | 25 | 25 | 20 | 15 | 13 | 10 | 10 | 10 | 8 | 6 | Fl. | Fl. | Fl. | Fl. | Fl. | · | · | · | · | · | · | · | · | · |
| | Großberndten | 400 | 15 | 13 | 13 | 13 | 23 | 24 | 25 | 30 | 34 | 30 | 29 | 29 | 28 | 26 | 24 | 21 | 15 | Fl. | Fl. | Fl. | Fl. | Fl. | Fl. | · | · | · | · | · | · | · | · |
| | Ebeleben | 285 | 15 | 15 | 10 | 10 | 22 | 22 | 22 | 33 | 38 | 30 | 28 | 22 | 20 | 20 | 15 | 12 | 8 | 6 | Fl. | Fl. | Fl. | Fl. | Fl. | · | · | · | · | · | · | · | · |
| | Greußen | 164 | 12 | 10 | 10 | 10 | 14 | 16 | 17 | 20 | 23 | 23 | 19 | 19 | 19 | 17 | · | · | · | · | · | · | · | · | · | · | · | · | · | · | · | · | · |
| | Worbis | 319 | 24 | 24 | 22 | 20 | 33 | 35 | 35 | 35 | 43 | 43 | 40 | 40 | 38 | 38 | 38 | 34 | 25 | 15 | Fl. | Fl. | Fl. | Fl. | Fl. | Fl. | Fl. | Fl. | Fl. | Fl. | · | · | · |
| | Frankenhausen, Bad | 130 | 26 | 25 | 23 | 21 | 18 | 18 | 23 | 23 | 29 | 28 | 28 | 30 | 29 | 26 | 22 | 16 | 12 | 9 | 7 | 9 | 8 | 8 | 4 | 4 | 6 | 6 | 2 | Fl. | Fl. | Fl. | Fl. |
| | Sachsa, Bad | 340 | 52 | 52 | 52 | 52 | 60 | 60 | 65 | 69 | 83 | 77 | 73 | 73 | 73 | 71 | 49 | 41 | 29 | 10 | Fl. | Fl. | Fl. | Fl. | Fl. | Fl. | Fl. | · | · | · | · | · | · |
| | Nordhäuser-Talsperre | 443 | 46 | 43 | 43 | 42 | 46 | 47 | 47 | 57 | 57 | 55 | 55 | 55 | 52 | 52 | 49 | 46 | 42 | 40 | 35 | 30 | 26 | 24 | 20 | 18 | 16 | 12 | 10 | 8 | Fl. | Fl. | Fl. |
| | Kelbra | 155 | 7 | 7 | 6 | 6 | 18 | 18 | 19 | 23 | 25 | 24 | 20 | 16 | 14 | 11 | 10 | 8 | 6 | 0 | 0 | Fl. | Fl. | Fl. | · | · | · | · | · | · | · | · | · |
| | Bibra, Bad | 170 | 1 | 1 | 1 | 1 | 1 | 1 | 1 | 1 | 1 | 1 | 1 | 1 | 1 | 1 | 1 | 0 | · | · | · | · | · | · | · | · | · | · | · | · | · | · | · |
| Saale | Poserna | 115 | · | · | · | · | · | · | · | · | · | · | · | · | · | · | · | · | · | · | · | · | · | · | · | · | · | · | · | · | · | · | · |
| | Lützen | 120 | 10 | 8 | 7 | 5 | 10 | 10 | 7 | 4 | 9 | 7 | 4 | 2 | 0 | 0 | 0 | Fl. | Fl. | Fl. | Fl. | · | · | · | · | · | · | · | · | · | · | · | · |
| Saale, Weiße Elster | Markneukirchen | 520 | 36 | 36 | 36 | 32 | 44 | 41 | 38 | 41 | 41 | 38 | 36 | 35 | 35 | 34 | 34 | 27 | 25 | 17 | 13 | 10 | 8 | 8 | 5 | 5 | 5 | Fl. | Fl. | Fl. | Fl. | Fl. | · |
| | Oelsnitz | 408 | 27 | 22 | 15 | 10 | 19 | 11 | 15 | 16 | 17 | 14 | 12 | 10 | 10 | 10 | 10 | 7 | 3 | Fl. | Fl. | · | · | · | · | · | · | · | · | · | · | · | · |
| | Kemnitz (Kemnitzmühle) | 490 | 40 | 38 | 36 | 30 | 36 | 38 | 40 | 40 | 40 | 36 | 36 | 34 | 32 | 27 | 24 | 18 | 10 | 8 | 4 | Fl. | Fl. | Fl. | Fl. | Fl. | Fl. | Fl. | Fl. | Fl. | Fl. | · | · |
| | Eich | 450 | 42 | 39 | 39 | 38 | 49 | 49 | 48 | 48 | 52 | 48 | 47 | 47 | 47 | 47 | 43 | 38 | 35 | 27 | 18 | ⊠ | ⊠ | · | · | · | · | · | · | · | · | · | · |
| | Greiz (Stadt) | 284 | 19 | 18 | 17 | 17 | 20 | 21 | 23 | 23 | 21 | 19 | 18 | 18 | 18 | 17 | 16 | 15 | 13 | 8 | 7 | 6 | Fl. | Fl. | Fl. | Fl. | Fl. | Fl. | Fl. | Fl. | Fl. | Fl. | Fl. |
| | Staitz | 390 | 30 | 24 | 20 | 10 | 15 | 16 | 14 | 13 | 10 | 8 | 8 | 7 | 6 | 6 | 6 | 5 | 4 | · | · | · | · | · | · | · | · | · | · | · | · | · | · |
| | Groß-Saara | 255 | 26 | 22 | 21 | 20 | 27 | 29 | 27 | 25 | 23 | 18 | 17 | 16 | 16 | 15 | 13 | 8 | 6 | 0 | 0 | · | · | · | · | · | · | · | · | · | · | · | · |
| | Heuckewalde | 284 | 25 | 28 | 20 | 15 | 32 | 33 | 31 | 31 | 36 | 34 | 32 | 28 | 20 | 20 | 16 | 12 | 8 | 7 | 5 | 3 | Fl. | Fl. | Fl. | Fl. | Fl. | Fl. | Fl. | Fl. | · | · | · |
| | Schmölln, Kr. Altenburg | 214 | 12 | 10 | 10 | 8 | 10 | 12 | 13 | 10 | 10 | 8 | 8 | 8 | 8 | 7 | 5 | 3 | 2 | 1 | · | · | · | · | · | · | · | · | · | · | · | · | · |
| | Altenburg I | 190 | 20 | 17 | 15 | 12 | 17 | 18 | 16 | 12 | 16 | 14 | 10 | 9 | 9 | 8 | 7 | 7 | 3 | 0 | Fl. | Fl. | · | · | · | · | · | · | · | · | · | · | · |
| | *Naunhof* | 132 | 27 | 25 | 24 | 24 | 29 | 28 | 28 | 27 | 31 | 29 | 28 | 27 | 26 | 25 | 23 | 19 | 18 | 8 | Fl. | · | · | · | · | · | · | · | · | · | · | · | · |
| Saale | Halle (Flugh.) | 79 | 11 | 10 | 10 | 9 | 12 | 12 | 11 | 11 | 12 | 10 | 6 | 5 | 4 | 2 | 0 | Fl. | Fl. | · | · | · | · | · | · | · | · | · | · | · | · | · | · |
| | Annarode | 322 | 36 | 34 | 32 | 32 | 36 | 38 | 39 | 42 | 47 | 44 | 42 | 40 | 40 | 40 | 39 | 33 | 25 | 18 | 15 | Fl. | Fl. | Fl. | Fl. | Fl. | Fl. | Fl. | Fl. | Fl. | Fl. | Fl. | Fl. |

## Wassergehalt um 7 Uhr

oben: Ausgestochene Schneehöhe in cm
unten: Gesamtwassergehalt in mm

| 2. | 5. | 9. | 12. | 16. | 19. | 23. | 26. | 30. |
|---|---|---|---|---|---|---|---|---|
| **Waldstein** | | | | | | | | |
| 16 | 16 | 15 | 17 | 15 | 20 | | | |
| 28.1 | 32.8 | 17.5 | 12.5 | 25.5 | 51.1 | | | |
| **Schönwald** | | | | | | | | |
| 42 | 50 | 47 | 42 | 40 | 25 | 10 | | |
| 100.8 | 122.4 | 100.8 | 111.2 | 132.7 | 88.3 | 33.2 | | |
| **Hof (Stadt)** | | | | | | | | |
| 30 | 31 | 34 | 27 | 22 | 12 | | | |
| 79.6 | 82.3 | 76.0 | 87.7 | 82.8 | 38.6 | | | |
| **Blankenberg** | | | | | | | | |
| 18 | 9 | 6 | 18 | 18 | 11 | | | |
| 43.4 | 27.3 | 14.9 | 46.9 | 52.2 | 38.5 | | | |
| **Jena** | | | | | | | | |
| 14 | | 15 | | 9 | | | | |
| 39.2 | | 30.6 | | 32.2 | | | | |
| **Ilmenau** | | | | | | | | |
| 40 | 46 | 53 | 41 | 28 | | | | |
| 114.9 | 128.7 | 138.6 | 128.8 | 97.0 | | | | |
| **Eigenrieden** | | | | | | | | |
| 46 | 56 | | | 50 | 30 | 22 | | |
| 143.6 | 150.0 | | | 166.5 | 114.0 | 103.2 | | |
| **Großberndten** | | | | | | | | |
| 13 | 23 | 34 | 29 | 21 | | | | |
| 48.7 | 53.6 | 63.9 | 75.8 | 73.3 | | | | |
| **Sachsa, Bad** | | | | | | | | |
| | 8 | 14 | | | | | | |
| | 8.3 | 16.7 | | | | | | |
| **Markneukirchen** | | | | | | | | |
| 36 | 44 | 40 | 35 | 24 | 12 | | | |
| 115.4 | 118.4 | 112.0 | 103.5 | 93.6 | 42.8 | | | |
| **Greiz (Stadt)** | | | | | | | | |
| | 20 | | | | | | | |
| | 50.2 | | | | | | | |
| **Halle (Flugh.)** | | | | | | | | |
| 10 | 13 | 16 | 13 | | | | | |
| 32.0 | 52.0 | 45.0 | 37.5 | | | | | |

## 1942 März — Tägliche Schneehöhen in Zentimetern, gemessen um 7 Uhr morgens

| Flußgebiet | Ort | Seehöhe m | 1 | 2 | 3 | 4 | 5 | 6 | 7 | 8 | 9 | 10 | 11 | 12 | 13 | 14 | 15 | 16 | 17 | 18 | 19 | 20 | 21 | 22 | 23 | 24 | 25 | 26 | 27 | 28 | 29 | 30 | 31 |
|---|---|---|---|---|---|---|---|---|---|---|---|---|---|---|---|---|---|---|---|---|---|---|---|---|---|---|---|---|---|---|---|---|---|
| Saale | Eisleben | 160 | 19 | 17 | 15 | 14 | 22 | 25 | 22 | 25 | 27 | 22 | 19 | 18 | 17 | 17 | 15 | 8 | Fl. | Fl. | Fl. | . | . | . | . | . | . | . | . | . | . | . | . |
| | Hayn b. Stolberg | 435 | 32 | 31 | 30 | 30 | 36 | 38 | 40 | 43 | 50 | 50 | 48 | 48 | 48 | 48 | 47 | 45 | 33 | 27 | 19 | 10 | Fl. | Fl. | Fl. | Fl. | Fl. | Fl. | Fl. | Fl. | Fl. | Fl. | Fl. |
| | Wippra | 215 | 18 | 18 | 18 | 18 | 30 | 30 | 30 | 34 | 40 | 35 | 33 | 30 | 30 | 27 | 24 | 17 | 12 | 5 | 4 | 2 | 2 | 1 | 1 | 1 | 1 | Fl. | Fl. | Fl. | Fl. | Fl. | Fl. |
| | Pansfelde | 275 | 36 | 36 | 36 | 36 | 45 | 47 | 48 | 55 | 58 | 58 | 58 | 58 | 45 | 40 | 40 | 30 | 25 | 10 | 5 | . | . | . | . | . | . | . | . | . | . | . | . |
| | Warmsdorf | 92 | 6 | 4 | 4 | 4 | 8 | 10 | 10 | 15 | 18 | 15 | 13 | 8 | 6 | 3 | 3 | 0 | Fl. | Fl. | Fl. | Fl. | . | . | . | . | . | . | . | . | . | . | . |
| | Biendorf | 70 | 10 | 8 | 8 | 8 | 8 | 11 | 10 | 25 | 29 | 22 | 22 | 21 | 20 | 18 | 15 | 6 | . | . | . | . | . | . | . | . | . | . | . | . | . | . | . |
| Saale, Bode | Schierke | 613 | 60 | 60 | 60 | 60 | 70 | 71 | 72 | 72 | 72 | 72 | 72 | 72 | 70 | 65 | 55 | 50 | 50 | 40 | 35 | 30 | 30 | 28 | 25 | 10 | 0 | 0 | 0 | 0 | 0 | 0 | 0 |
| | Königskrug | 756 | 97 | 96 | 94 | 93 | 100 | 101 | 102 | 110 | 112 | 111 | 110 | 110 | 110 | 110 | 108 | 106 | 102 | 100 | 95 | 92 | 90 | 88 | 85 | 82 | 75 | 70 | 65 | 60 | 57 | 55 | 45 |
| | Rübeland | 420 | 31 | 31 | 31 | 31 | 51 | 55 | 53 | 57 | 65 | 62 | 57 | 55 | 55 | 54 | 51 | 40 | 28 | 14 | 6 | Fl. | Fl. | Fl. | Fl. | Fl. | Fl. | Fl. | Fl. | Fl. | Fl. | Fl. | Fl. |
| | Benneckenstein (Harz) | 515 | 54 | 52 | 51 | 50 | 55 | 57 | 58 | 68 | 68 | 64 | 61 | 61 | 61 | 60 | 58 | 50 | 42 | 32 | 25 | 24 | 24 | 23 | 0 | 0 | 0 | Fl. | Fl. | Fl. | Fl. | Fl. | Fl. |
| | Allrode | 448 | 29 | 27 | 27 | 26 | 35 | 40 | 40 | 47 | 52 | 48 | 45 | 43 | 43 | 43 | 38 | 33 | 25 | 18 | 0 | Fl. | Fl. | Fl. | Fl. | Fl. | Fl. | Fl. | Fl. | Fl. | Fl. | Fl. | Fl. |
| | Quedlinburg (Stadt) | 123 | 16 | 16 | 15 | 15 | 24 | 27 | 28 | 31 | 35 | 28 | 27 | 28 | 27 | 25 | 20 | 17 | 15 | Fl. | Fl. | . | . | . | . | . | . | . | . | . | . | . | . |
| | Harzgerode | 398 | 32 | 32 | 32 | 32 | 46 | 46 | 46 | 48 | 52 | 47 | 46 | 46 | 45 | 44 | 42 | 36 | 31 | 26 | 18 | 14 | 12 | 11 | 10 | Fl. | Fl. | Fl. | Fl. | Fl. | Fl. | Fl. | Fl. |
| | Ballenstedt | 230 | 20 | 16 | 16 | 16 | 26 | 26 | 26 | 27 | 34 | 24 | 21 | 20 | 20 | 16 | 14 | 10 | 6 | Fl. | Fl. | Fl. | Fl. | Fl. | Fl. | Fl. | Fl. | Fl. | Fl. | Fl. | Fl. | Fl. | Fl. |
| | Halberstadt | 134 | 14 | 10 | 9 | 9 | 21 | 25 | 30 | 34 | 40 | 36 | 24 | 22 | 22 | 21 | 14 | 12 | 11 | . | . | . | . | . | . | . | . | . | . | . | . | . | . |
| Elbe | Serno | 120 | 19 | 17 | 17 | 17 | 19 | 21 | 21 | 21 | 20 | 15 | 9 | 9 | 9 | 5 | 2 | 0 | Fl. | Fl. | Fl. | Fl. | Fl. | Fl. | Fl. | . | . | . | . | . | . | . | . |
| | Magdeburg-Ost(Flugh.) | 45 | 9 | 7 | 7 | 6 | 16 | 15 | 11 | 13 | 17 | 13 | 10 | 10 | 10 | 8 | 7 | . | . | . | . | . | . | . | . | . | . | . | . | . | . | . | . |
| | Tangermünde | 50 | 12 | 12 | ⊠ | ⊠ | ⊠ | ⊠ | ⊠ | ⊠ | ⊠ | ⊠ | ⊠ | 8 | 9 | 8 | 7 | Fl. | Fl. | Fl. | Fl. | Fl. | Fl. | . | . | . | . | . | . | . | . | . | . |
| Havel | Mirow, Kr. Stargard | 59 | 20 | 13 | 12 | 12 | 12 | 12 | 12 | 14 | 18 | 15 | 12 | 10 | 9 | 8 | 8 | 6 | . | . | . | 8 | 6 | 5 | . | . | . | . | . | . | . | . | . |
| | Feldberg (Mecklenburg) | 90 | 17 | 8 | 5 | 5 | 4 | 4 | 4 | 4 | 7 | 5 | Fl. | 10 | 10 | 5 | 4 | Fl. | Fl. | Fl. | Fl. | 3 | 1 | Fl. | Fl. | Fl. | Fl. | Fl. | . | . | . | . | . |
| | Zehdenick | 44 | 18 | 18 | 17 | 17 | 17 | 17 | 16 | 16 | 19 | 12 | 11 | 15 | 14 | 14 | 12 | 5 | Fl. | Fl. | Fl. | 3 | 2 | Fl. | Fl. | . | . | . | . | . | . | . | . |
| Havel, Spree | Sohland, Kr. Bautzen | 306 | 26 | 22 | 22 | 22 | 25 | 25 | 20 | 18 | 18 | 18 | 18 | 17 | 17 | 16 | 15 | 14 | 12 | 7 | ⊠ | ⊠ | Fl. | Fl. | Fl. | Fl. | Fl. | . | . | . | . | . | . |
| | Malschwitz | 150 | 10 | 8 | 8 | 8 | 8 | 12 | 12 | 8 | 8 | 4 | 3 | 2 | 2 | 2 | 2 | . | . | . | . | . | . | . | . | . | . | . | . | . | . | . | . |
| | Löbau | 249 | 25 | 19 | 16 | 14 | 16 | 22 | 22 | 20 | 18 | 16 | 15 | 15 | 15 | 15 | 14 | 10 | 8 | 4 | Fl. | Fl. | Fl. | Fl. | Fl. | Fl. | Fl. | Fl. | Fl. | Fl. | Fl. | Fl. | Fl. |
| | Spreefurt | 132 | 18 | 18 | 18 | 18 | 18 | 18 | 18 | 15 | 17 | 15 | 15 | 15 | 16 | 15 | 15 | 10 | 0 | 0 | 0 | 0 | Fl. | Fl. | . | . | . | . | . | . | . | . | . |
| | Königshain | 220 | 12 | 8 | 7 | 7 | 12 | 12 | 12 | 11 | 11 | ⊠ | 6 | 6 | 6 | 5 | 5 | 3 | Fl. | Fl. | Fl. | Fl. | Fl. | Fl. | Fl. | Fl. | Fl. | Fl. | . | . | . | . | . |
| | Rietschen | 142 | 21 | 19 | 17 | 15 | 15 | 16 | 15 | 14 | 14 | 11 | 10 | 10 | 10 | 9 | 8 | 5 | 2 | Fl. | Fl. | . | . | . | . | . | . | . | . | . | . | . | . |
| | Cottbus (Kreisbauamt) | 74 | 7 | 5 | 4 | 4 | 4 | 7 | 7 | 7 | 6 | 4 | 3 | 2 | 2 | Fl. | Fl. | Fl. | Fl. | Fl. | Fl. | Fl. | Fl. | Fl. | . | . | . | . | . | . | . | . | . |
| | Lindenberg, Kr. Beeskow-Storkow | 108 | 12 | 10 | 10 | 9 | 9 | 12 | 12 | 10 | 12 | 8 | 5 | 5 | 4 | 4 | 3 | ⊠ | ⊠ | ⊠ | ⊠ | 6 | 1 | Fl. | Fl. | Fl. | . | . | . | . | . | . | . |
| | Berlin-Reinickendorf | 36 | Tabelle nicht mehr vorhanden | | | | | | | | | | | | | | | | | | | | | | | | | | | | | | |
| Havel | Berlin-Dahlem | 55 | 15 | 10 | 9 | 9 | 9 | 9 | 9 | 10 | 14 | 10 | 4 | 6 | 4 | 4 | 3 | 0 | 0 | Fl. | . | 3 | 1 | Fl. | Fl. | Fl. | . | . | . | . | . | . | . |
| | Mückendorf | 55 | 11 | 11 | 11 | 10 | 13 | 15 | 15 | 15 | 16 | 12 | 10 | 9 | 8 | 8 | 6 | Fl. | Fl. | Fl. | Fl. | Fl. | 2 | Fl. | Fl. | Fl. | Fl. | . | . | . | . | . | . |
| | Brück (Mark) | 46 | 6 | 4 | 4 | 4 | 6 | 10 | 10 | 8 | 9 | 5 | 3 | 1 | 0 | Fl. | Fl. | Fl. | Fl. | Fl. | Fl. | . | . | . | . | . | . | . | . | . | . | . | . |
| | Brandenburg-Briest | 31 | 11 | 9 | 9 | 8 | 10 | 8 | 8 | 7 | 9 | 8 | 6 | 6 | 6 | Fl. | Fl. | Fl. | Fl. | Fl. | . | . | . | . | . | . | . | . | . | . | . | . | . |
| | Krüssau | 50 | 15 | 10 | 8 | 8 | 16 | 16 | 16 | 15 | 20 | 12 | 8 | 6 | 6 | 6 | 4 | 3 | Fl. | Fl. | Fl. | Fl. | Fl. | Fl. | Fl. | Fl. | Fl. | Fl. | . | . | . | . | . |
| | Ebereschenhof | 31 | 13 | 13 | 13 | 13 | 10 | 8 | 8 | 8 | 8 | 8 | 8 | 8 | 6 | 2 | 2 | . | . | . | . | 2 | . | . | . | . | . | . | . | . | . | . | . |
| | Wittstock | 66 | 15 | 15 | 15 | 15 | 15 | 15 | 15 | 15 | 17 | 13 | 10 | 8 | 8 | 8 | 5 | Fl. | Fl. | Fl. | Fl. | 3 | 4 | Fl. | Fl. | . | . | . | . | . | . | . | . |
| | Kyritz | 48 | 18 | 18 | 14 | 13 | 13 | 13 | 13 | 13 | 16 | 10 | 8 | 10 | 8 | 8 | 8 | 4 | ⊠ | ⊠ | Fl. | Fl. | Fl. | Fl. | Fl. | . | . | . | . | . | . | . | . |
| Elbe | Theerhütte | 73 | 18 | 16 | 15 | 14 | 14 | 20 | 20 | 20 | 36 | 35 | 34 | 34 | 34 | 34 | 30 | 21 | 15 | 8 | 2 | . | . | . | . | . | . | . | . | . | . | . | . |
| | Lanz | 19 | 26 | 24 | 24 | 24 | 25 | 25 | 23 | 23 | 24 | 21 | 20 | 20 | 18 | 18 | 12 | 6 | . | . | . | . | 2 | . | . | . | . | . | . | . | . | . | . |
| Elde | Waren | 68 | 28 | 28 | 28 | 26 | 24 | 24 | 24 | 22 | 18 | 12 | 11 | 11 | 11 | 11 | 11 | 10 | 9 | 5 | 2 | 5 | 4 | 4 | 3 | 3 | 2 | Fl. | Fl. | Fl. | Fl. | Fl. | Fl. |
| | Redlin | 57 | 13 | 13 | 12 | 12 | 14 | 14 | 14 | 15 | 15 | 10 | 11 | 8 | 8 | 8 | Fl. | Fl. | Fl. | Fl. | Fl. | Fl. | Fl. | Fl. | Fl. | Fl. | Fl. | Fl. | Fl. | Fl. | . | . | . |
| Elde bis Mündung | Dömitz | 15 | ⊠ | ⊠ | ⊠ | ⊠ | ⊠ | ⊠ | ⊠ | ⊠ | ⊠ | ⊠ | ⊠ | ⊠ | ⊠ | ⊠ | ⊠ | ⊠ | ⊠ | 3 | 3 | 3 | 3 | 3 | . | . | . | . | . | . | . | . | . |
| | Salzwedel (Stadt) | 23 | 20 | 18 | 15 | 15 | 18 | ⊠ | 23 | ⊠ | 28 | ⊠ | ⊠ | . | . | . | . | . | . | . | . | . | . | Fl. | Fl. | . | . | . | . | . | . | . | . |
| | Zarrentin | 45 | Tabelle nicht mehr vorhanden | | | | | | | | | | | | | | | | | | | | | | | | | | | | | | |
| | Uelzen (Gartenstr.) | 38 | 14 | 10 | 9 | 9 | 14 | 16 | 18 | 15 | 18 | 14 | 10 | 10 | 10 | ⊠ | 9 | 4 | . | . | . | . | . | . | . | . | . | . | . | . | . | . | . |
| | Velgen | 85 | 14 | 11 | 10 | 10 | 12 | 14 | 14 | 14 | 11 | 10 | 8 | 8 | 8 | 6 | 6 | Fl. | Fl. | Fl. | . | . | . | . | . | . | . | . | . | . | . | . | . |
| | Hamburg-Poppenbüttel | 21 | 14 | 13 | 12 | 12 | 14 | 13 | 12 | 11 | 10 | 9 | 8 | 7 | 5 | 4 | 3 | Fl. | Fl. | . | . | . | . | . | . | . | . | . | . | . | . | . | . |
| | Horst | 16 | 23 | 22 | 21 | 20 | 20 | 20 | 20 | 20 | 15 | 15 | 14 | 14 | 12 | 10 | 10 | ⊠ | Fl. | Fl. | . | . | . | . | . | . | . | . | . | . | . | . | . |
| | Brokstedt | 10 | 20 | 20 | 20 | 20 | 20 | 20 | 18 | 18 | 18 | ⊠ | ⊠ | ⊠ | ⊠ | ⊠ | . | . | . | . | . | . | . | . | . | . | . | . | . | . | . | . | . |

## Wassergehalt um 7 Uhr

oben: Ausgestochene Schneehöhe in cm
unten: Gesamtwassergehalt in mm

| | 2. | 5. | 9. | 12. | 16. | 19. | 23. | 26. | 30. |
|---|---|---|---|---|---|---|---|---|---|
| **Quedlinburg (Stadt)** | 1. | 4. | 7. | 11. | 13. | | | | |
| | 16 | 15 | 28 | 27 | 27 | | | | |
| | 35.0 | 34.5 | 53.0 | 62.5 | 57.0 | | | | |
| **Berlin-Dahlem** | | | | | 14. | | | | |
| | 16 | 9 | 14 | 6 | 3 | | | | |
| | 28.2 | 21.6 | 31.0 | 8.8 | 5.8 | | | | |
| **Brandenburg-Briest** | | | | 10. | | | | | |
| | 10 | 11 | 10 | | | | | | |
| | 31.5 | 36.0 | 32.0 | | | | | | |
| **Krüssau** | | | | | 14. | | | | |
| | 10 | 19 | 20 | 10 | 10 | | | | |
| | 26.5 | 42.3 | 54.0 | 31.1 | 49.4 | | | | |
| **Waren** | 3. | | 7. | 11. | 15. | 17. | | | |
| | 20 | | 18 | 8 | 9 | 7 | | | |
| | 22.0 | | 21.0 | 10.0 | 12.0 | 12.0 | | | |
| **Salzwedel (Stadt)** | 18 | 15 | 28 | | | | | | |
| | 28.2 | 37.0 | 71.6 | | | | | | |

## Tägliche Schneehöhen in Zentimetern, gemessen um 7 Uhr morgens

## Wassergehalt um 7 Uhr

| Flußgebiet | Ort | Seehöhe m | 1 | 2 | 3 | 4 | 5 | 6 | 7 | 8 | 9 | 10 | 11 | 12 | 13 | 14 | 15 | 16 | 17 | 18 | 19 | 20 | 21 | 22 | 23 | 24 | 25 | 26 | 27 | 28 | 29 | 30 | 31 |
|---|---|---|---|---|---|---|---|---|---|---|---|---|---|---|---|---|---|---|---|---|---|---|---|---|---|---|---|---|---|---|---|---|---|
| **Von der Elbe bis zur Weser** | | | | | | | | | | | | | | | | | | | | | | | | | | | | | | | | | |
| Nordsee | Bremervörde | 6 | 20 | 18 | 18 | 18 | 20 | 21 | 22 | 22 | 20 | 16 | 14 | 13 | 12 | 8 | 4 | . | . | . | . | . | 1 | . | . | . | . | . | . | . | . | . | . |
| Nordsee | Bremerhaven | 4 | 13 | 13 | 13 | 12 | 14 | 14 | 14 | 13 | 12 | 9 | 5 | 2 | 2 | Fl. | Fl. | Fl. | . | . | . | . | . | . | . | . | . | . | . | . | . | . | . |
| **Weser** | | | | | | | | | | | | | | | | | | | | | | | | | | | | | | | | | |
| Werra | Waffenrod | 646 | 58 | 57 | 53 | 50 | 55 | 55 | 55 | 64 | 67 | 67 | 67 | 66 | 62 | 56 | 60 | 58 | 54 | 35 | 33 | 30 | Fl. | Fl. | Fl. | Fl. | Fl. | Fl. | Fl. | Fl. | Fl. | Fl. | Fl. |
| Werra | Frauenwald | 745 | 75 | 73 | 73 | 72 | 79 | 80 | 80 | 84 | 89 | 89 | 88 | 86 | 81 | 70 | 62 | 49 | 35 | 24 | Fl. | Fl. | Fl. | Fl. | Fl. | Fl. | Fl. | Fl. | Fl. | Fl. | Fl. | Fl. | Fl. |
| Werra | Schmiedefeld a. Renn- | 720 | 190 | 180 | 170 | 165 | 175 | 178 | 180 | 187 | 195 | 193 | 193 | 193 | 192 | 190 | 190 | 175 | 165 | 145 | 125 | 105 | 90 | 83 | 75 | 73 | 70 | 65 | 58 | 50 | 46 | Fl. | Fl. |
| Werra | Suhl [steig | 437 | 36 | 35 | 34 | 30 | 36 | 34 | 35 | 45 | 46 | 46 | 44 | 42 | 40 | 38 | 35 | 30 | 25 | 20 | 15 | 10 | 5 | Fl. | Fl. | . | . | . | . | . | . | . | . |
| Werra | Oberschönau | 515 | 35 | 30 | 25 | 23 | 42 | 40 | 48 | 54 | 55 | 50 | 45 | 40 | 35 | 35 | 30 | 20 | 15 | ⊠ | ⊠ | ⊠ | ⊠ | ⊠ | ⊠ | ⊠ | ⊠ | ⊠ | ⊠ | ⊠ | ⊠ | ⊠ | ⊠ |
| Werra | Geba | 670 | 59 | 58 | 58 | 58 | 59 | 60 | 62 | 63 | 64 | 64 | 62 | 60 | 60 | 59 | 55 | 50 | 45 | 41 | 35 | 28 | 26 | 25 | 24 | 24 | 23 | 20 | 15 | 12 | 9 | 7 | Fl. |
| Werra | Schmalkalden | 330 | 11 | 9 | 8 | 6 | 15 | 17 | 14 | 24 | 30 | 22 | 21 | 17 | 14 | 12 | 7 | ⊠ | ⊠ | ⊠ | Fl. | Fl. | . | . | . | . | . | . | . | . | . | . | . |
| Werra | Roßdorf | 375 | 26 | 25 | 22 | 22 | 32 | 32 | 31 | 37 | 37 | 37 | 35 | 31 | 28 | 27 | 26 | 23 | 20 | 15 | 8 | Fl. | Fl. | Fl. | . | . | . | . | . | . | . | . | . |
| Werra | Brotterode | 600 | 60 | 55 | 55 | 54 | 64 | 65 | 65 | 73 | 75 | 72 | 70 | 68 | 67 | 66 | 64 | 60 | 55 | 50 | 42 | 33 | 30 | 24 | 17 | 12 | Fl. | Fl. | Fl. | Fl. | Fl. | Fl. | Fl. |
| Werra | Vacha | 240 | 12 | 9 | 7 | 5 | 9 | 10 | 12 | 17 | 18 | 16 | 15 | 10 | 10 | 9 | 8 | 4 | . | . | . | . | . | . | . | . | . | . | . | . | . | . | . |
| Werra | Tann | 365 | 21 | 20 | 20 | 20 | 20 | 20 | 20 | 26 | 30 | 29 | 27 | 27 | 25 | 20 | 16 | 10 | 7 | 5 | . | . | . | . | . | . | . | . | . | . | . | . | . |
| Werra | Geisa | 290 | 18 | 16 | 16 | 14 | 18 | 20 | 18 | 30 | 30 | 29 | 28 | 28 | 26 | 26 | 25 | 20 | 16 | Fl. | Fl. | Fl. | Fl. | Fl. | Fl. | Fl. | Fl. | Fl. | Fl. | Fl. | Fl. | Fl. | Fl. |
| Werra | Marksuhl | 246 | 17 | 17 | 16 | 15 | 25 | 25 | 27 | 28 | 26 | 25 | 23 | 22 | 21 | 20 | 18 | 15 | 8 | 0 | . | . | . | . | . | . | . | . | . | . | . | . | . |
| Werra | Herleshausen | 216 | 5 | 4 | ⊠ | ⊠ | 9 | 9 | 9 | 14 | 14 | 11 | 10 | 8 | 6 | 5 | 4 | ⊠ | ⊠ | . | . | . | . | . | . | . | . | . | . | . | . | . | . |
| Werra | Teutleben | 301 | 44 | 44 | 44 | 35 | 40 | 42 | 43 | 51 | 53 | 53 | 53 | 53 | 53 | 48 | 40 | 37 | 30 | 22 | 10 | Fl. | Fl. | Fl. | Fl. | . | . | . | . | . | . | . | . |
| Werra | Gotha (Flughafen) | 300 | 13 | 13 | 12 | 12 | 16 | 16 | 14 | 19 | 24 | 21 | 17 | 15 | 13 | 12 | 10 | 7 | 5 | 3 | Fl. | Fl. | Fl. | . | . | . | . | . | . | . | . | . | . |
| Werra | Großenbehringen | 281 | 25 | 18 | 18 | 15 | 26 | 27 | 30 | 38 | 41 | 37 | 30 | 21 | 18 | 12 | 10 | 8 | 6 | 2 | 0 | Fl. | Fl. | . | . | . | . | . | . | . | . | . | . |
| Werra | Eisenach | 222 | 16 | 13 | 11 | 10 | 21 | 21 | 22 | 26 | 31 | 27 | 25 | 21 | 19 | 17 | ⊠ | ⊠ | ⊠ | Fl. | Fl. | Fl. | Fl. | Fl. | Fl. | Fl. | Fl. | . | . | . | . | . | . |
| Werra | Eschwege (Stadt) | 170 | 14 | 10 | 7 | 7 | 13 | 14 | 14 | 18 | 19 | 15 | 12 | 12 | 10 | 7 | 7 | 5 | 3 | Fl. | Fl. | . | . | . | . | . | . | . | . | . | . | . | . |
| Werra | Sooden-Allendorf | 145 | 14 | 13 | 12 | 12 | 17 | 19 | ⊠ | 25 | 28 | 27 | 24 | 20 | 18 | 15 | 13 | 9 | 4 | Fl. | . | . | . | . | . | . | . | . | . | . | . | . | . |
| Werra | Witzenhausen | 136 | 18 | 15 | 14 | 13 | 19 | 20 | 18 | 22 | 21 | 18 | 17 | 16 | 16 | 14 | 14 | 6 | . | . | . | . | . | . | . | . | . | . | . | . | . | . | . |
| Werra | Hann.-Münden | 125 | 17 | 17 | 16 | 16 | 26 | 26 | 25 | 25 | 25 | 22 | 22 | 19 | 18 | 17 | 16 | 15 | 10 | ⊠ | . | . | . | . | . | . | . | . | . | . | . | . | . |
| Fulda | Poppenhausen | 460 | 20 | 20 | 18 | 18 | 20 | 20 | 18 | 28 | 30 | 25 | 20 | 18 | 15 | 12 | 12 | 5 | Fl. | Fl. | Fl. | Fl. | Fl. | . | . | . | . | . | . | . | . | . | . |
| Fulda | Oberkalbach | 410 | 24 | 23 | 23 | 23 | 22 | 24 | 22 | 31 | 28 | 27 | 26 | 25 | 25 | 24 | 21 | 16 | 10 | 4 | . | . | . | . | . | . | . | . | . | . | . | . | . |
| Fulda | Reinhards | 295 | 19 | 18 | 17 | 16 | 18 | 18 | 20 | 22 | 24 | 23 | 22 | 21 | 19 | 19 | 18 | 16 | 14 | 10 | . | . | . | . | . | . | . | . | . | . | . | . | . |
| Fulda | Grebenhain | 435 | 41 | 40 | 37 | 36 | 42 | 40 | 42 | 47 | 46 | 46 | 44 | 40 | 40 | 40 | 40 | 39 | 34 | 26 | 18 | 12 | 7 | 2 | . | . | . | . | . | . | . | . | . |
| Fulda | Hosenfeld | 380 | 27 | 25 | 22 | 20 | 21 | 18 | 24 | 26 | 25 | 24 | 22 | 19 | 16 | 12 | 11 | 11 | 9 | 6 | 2 | 1 | Fl. | Fl. | . | . | . | . | . | . | . | . | . |
| Fulda | Schlitz | 221 | 12 | 12 | 10 | 10 | 15 | 17 | 15 | 22 | 20 | 17 | 14 | 14 | 14 | 13 | 12 | 9 | 4 | Fl. | Fl. | . | . | . | . | . | . | . | . | . | . | . | . |
| Fulda | Hersfeld, Bad | 203 | 19 | 16 | 12 | 10 | 17 | 18 | 19 | 28 | 30 | 29 | 23 | 18 | 17 | 16 | 16 | 14 | 8 | . | . | . | . | . | . | . | . | . | . | . | . | . | . |
| Fulda | Dietershausen | 420 | 25 | 22 | 20 | 20 | 15 | ⊠ | 12 | 27 | 27 | 20 | 20 | 20 | 20 | 20 | 18 | 15 | 10 | 5 | . | . | . | . | . | . | . | . | . | . | . | . | . |
| Fulda | Elters | 435 | 21 | 20 | 20 | 18 | 15 | 14 | 14 | 15 | 17 | 17 | 17 | 17 | 16 | 14 | 10 | 8 | 4 | Fl. | Fl. | . | . | . | . | . | . | . | . | . | . | . | . |
| Fulda | Hünfeld | 260 | ⊠ | 15 | 13 | 11 | 12 | 13 | 10 | 23 | 20 | 18 | 17 | 17 | 17 | 16 | 12 | 9 | Fl. | Fl. | Fl. | . | . | . | . | . | . | . | . | . | . | . | . |
| Fulda | Ziebach | 260 | 24 | 20 | 18 | 15 | 20 | 20 | 22 | 32 | 35 | 33 | 31 | 28 | 28 | 26 | 25 | 20 | 12 | . | . | . | . | . | . | . | . | . | . | . | . | . | . |
| Fulda | Bischofferode | 305 | 17 | 14 | 13 | 12 | 23 | 22 | 21 | 32 | 31 | 28 | 26 | 24 | 22 | 21 | 18 | 15 | Fl. | Fl. | Fl. | Fl. | Fl. | Fl. | Fl. | Fl. | Fl. | Fl. | Fl. | Fl. | Fl. | Fl. | Fl. |
| Fulda, Eder | Erndtebrück | 495 | 30 | 29 | 29 | 29 | 29 | 29 | 32 | 32 | 33 | 33 | 33 | 30 | 30 | 27 | 27 | 27 | 27 | 20 | 15 | 15 | Fl. | Fl. | Fl. | . | . | . | . | . | . | . | . |
| Fulda, Eder | Wingeshausen | 440 | 41 | 40 | 39 | 38 | 46 | 45 | 45 | 45 | 44 | 44 | 43 | 42 | 40 | 39 | 38 | 36 | 33 | 30 | 26 | 22 | Fl. | Fl. | Fl. | Fl. | Fl. | Fl. | Fl. | Fl. | . | . | . |
| Fulda, Eder | Sassenhausen | 564 | 38 | 38 | 36 | 36 | 46 | 44 | 47 | 45 | 43 | 43 | 42 | 40 | 40 | 38 | 35 | 30 | 26 | 18 | 15 | 8 | 5 | . | . | . | . | . | . | . | . | . | . |
| Fulda, Eder | Osterfeld, Kr. Frankenberg | 383 | 38 | 38 | 38 | 38 | 43 | 40 | 40 | 40 | 40 | 40 | 38 | 35 | 35 | 35 | 35 | 30 | 25 | 20 | 13 | 7 | 6 | 3 | . | . | . | . | . | . | . | . | . |
| Fulda, Eder | Winterberg | 670 | 127 | 125 | 123 | 122 | 128 | 130 | 134 | 130 | 130 | 130 | 130 | 122 | 122 | 119 | 119 | 100 | 75 | 40 | 25 | Fl. | Fl. | Fl. | . | . | . | . | . | . | . | . | . |
| Fulda, Eder | Fürstenberg, Kr. d. Eisen- | 415 | 40 | 40 | 30 | 28 | 35 | 35 | 35 | 36 | 36 | 36 | 36 | 36 | 30 | 30 | 20 | 10 | Fl. | Fl. | . | . | . | . | . | . | . | . | . | . | . | . | . |
| Fulda, Eder | Frankenau [berges | 420 | 19 | 18 | 15 | 15 | 20 | 21 | 25 | 25 | 25 | 25 | 23 | 21 | 21 | 20 | 20 | 16 | 10 | Fl. | . | . | . | . | . | . | . | . | . | . | . | . | . |
| Fulda, Eder | Korbach | 380 | 37 | 36 | 35 | 34 | 44 | 45 | 43 | 41 | 40 | 40 | 40 | 38 | 37 | 36 | 35 | 30 | 25 | 15 | 10 | 5 | Fl. | . | . | . | . | . | . | . | . | . | . |
| Fulda, Eder | Elberberg | 320 | 23 | 21 | 20 | 20 | 27 | 27 | 30 | 30 | 29 | 28 | 28 | 27 | 27 | 26 | 24 | 22 | 16 | 6 | . | . | . | . | . | . | . | . | . | . | . | . | . |
| Fulda, Eder | Meiches | 466 | 27 | 26 | 25 | 24 | 22 | 18 | 13 | 15 | 30 | 26 | 24 | 22 | 20 | 18 | 16 | 14 | 12 | 12 | Fl. | Fl. | Fl. | . | . | . | . | . | . | . | . | . | . |
| Fulda, Eder | Alsfeld | 271 | 16 | 15 | 12 | 12 | 12 | 13 | 12 | 16 | 16 | 15 | 15 | 14 | 14 | 13 | 10 | 6 | 2 | ⊠ | ⊠ | . | . | . | . | . | . | . | . | . | . | . | . |

oben: Ausgestochene Schneehöhe in cm
unten: Gesamtwassergehalt in mm

| 2. | 5. | 9. | 12. | 16. | 19. | 23. | 26. | 30. |
|---|---|---|---|---|---|---|---|---|
| | | | | | | | | |
| | | | | | | | | |
| Schmiedefeld a. Rennsteig | | | | | | | | |
| | | 8. | 11. | 17. | | 22. | | 31. |
| 35 | | 47 | 45 | 50 | | 50 | 45 | 35 |
| 44.8 | | 52.5 | 57.6 | 76.5 | | 91.0 | 69.2 | 58.6 |
| Brotterode | | | | | | | | |
| | | | 13. | | | 21. | | |
| 15 | 20 | 20 | 15 | | 16 | 10 | | |
| 45.1 | 41.2 | 38.0 | 45.0 | | 57.2 | 44.8 | | |
| Großenbehringen | | | | | | | | |
| | | | | | | 21. | | |
| 13 | 14 | 10 | 20 | 16 | 10 | 10 | | |
| 35.8 | 14.4 | 16.2 | 45.9 | 63.2 | 43.6 | 45.3 | | |
| Witzenhausen | | | | | | | | |
| 15 | 10 | 21 | 14 | 6 | | | | |
| 32.2 | 11.3 | 35.7 | 40.4 | 20.4 | | | | |
| Erndtebrück | | | | | | | | |
| 29 | 29 | 33 | 30 | 27 | 15 | | | |
| 100.0 | 86.0 | 130.0 | 92.5 | 70.0 | 45.0 | | | |
| Osterfeld | | | | | | | | |
| 38 | 43 | 40 | 35 | 30 | 13 | | | |
| 60.0 | 72.0 | 65.0 | 60.0 | 70.0 | 35.0 | | | |
| Winterberg | | | | | | | | |
| 125 | 128 | 130 | 122 | 100 | 25 | | | |
| 190.0 | 203.0 | 220.5 | 218.2 | 195.0 | 53.0 | | | |
| Frankenau | | | | | | | | |
| 18 | 20 | 25 | 27 | 16 | | | | |
| 47.1 | 48.9 | 70.4 | 64.8 | 57.7 | | | | |
| Meiches | | | | | | | | |
| 30 | 22 | 30 | 22 | 14 | | | | |
| 50.8 | 57.5 | 53.3 | 48.3 | 53.1 | | | | |

## 1942 März — Tägliche Schneehöhen in Zentimetern, gemessen um 7 Uhr morgens

| Flußgebiet | Ort | Seehöhe m | 1 | 2 | 3 | 4 | 5 | 6 | 7 | 8 | 9 | 10 | 11 | 12 | 13 | 14 | 15 | 16 | 17 | 18 | 19 | 20 | 21 | 22 | 23 | 24 | 25 | 26 | 27 | 28 | 29 | 30 | 31 |
|---|---|---|---|---|---|---|---|---|---|---|---|---|---|---|---|---|---|---|---|---|---|---|---|---|---|---|---|---|---|---|---|---|---|
| Fulda, Eder | Ober-Breidenbach | 385 | 33 | 31 | 24 | 18 | 24 | 24 | 24 | 28 | 29 | 29 | 28 | 27 | 27 | 25 | 23 | 18 | . | . | . | . | . | . | . | . | . | . | . | . | . | . | . |
| | Hauptschwenda | 500 | 27 | 24 | 23 | 22 | 32 | 32 | 34 | 35 | 37 | 35 | 33 | 30 | 27 | 25 | 23 | 20 | 18 | 10 | . | . | . | . | . | . | . | . | . | . | . | . | . |
| | Gilserberg | 340 | 19 | 18 | 16 | 15 | 23 | 23 | 22 | 21 | 24 | 24 | 22 | 21 | 21 | 20 | 18 | 15 | 8 | 5 | 0 | . | . | . | . | . | . | . | . | . | . | . | . |
| | Frielendorf | 245 | 14 | 9 | 3 | 3 | 5 | 8 | 10 | 14 | 19 | 12 | 8 | 6 | 5 | 3 | 1 | . | . | . | . | . | . | . | . | . | . | . | . | . | . | . | . |
| Fulda | Wilhelmshöhe | 523 | 60 | 45 | 35 | 30 | 40 | 40 | 40 | 45 | 45 | 40 | 40 | 35 | 32 | 30 | 30 | 25 | 20 | 20 | 10 | Fl. | Fl. | Fl. | Fl. | Fl. | Fl. | Fl. | Fl. | Fl. | Fl. | Fl. | Fl. |
| | Helsa | 264 | 21 | 19 | 19 | 18 | 27 | 27 | 27 | 28 | 27 | 27 | 25 | 23 | 23 | 21 | 18 | 11 | 5 | Fl. | Fl. | Fl. | Fl. | Fl. | Fl. | . | . | . | . | . | . | . | . |
| | Steinberghaus | 445 | 23 | 23 | 23 | 22 | 25 | 25 | 26 | 26 | 24 | 24 | 23 | 20 | 18 | 17 | 16 | 14 | Fl. | Fl. | . | . | . | . | . | . | . | . | . | . | . | . | . |
| W. | Ossenfeld | 317 | 32 | 28 | 27 | 25 | 30 | 30 | 32 | 34 | 34 | 30 | 29 | 28 | 28 | 28 | 26 | 22 | 17 | 10 | . | . | . | . | . | . | . | . | . | . | . | . | . |
| | Uslar | 170 | 30 | 25 | 20 | 16 | 24 | 24 | 25 | 30 | 30 | 30 | 25 | 25 | 25 | 23 | 20 | 15 | 10 | 7 | 3 | Fl. | Fl. | Fl. | Fl. | Fl. | Fl. | Fl. | Fl. | Fl. | Fl. | Fl. | Fl. |
| Diemel | Giebringhausen | 415 | 32 | 31 | 29 | 27 | 34 | 32 | 34 | 34 | 31 | 30 | 28 | 27 | 25 | 24 | 22 | 18 | 16 | Fl. | Fl. | . | . | . | . | . | . | . | . | . | . | . | . |
| | Beringhausen | 315 | 30 | 30 | 29 | 25 | 34 | 33 | 33 | 33 | 33 | 30 | 29 | 29 | 28 | 28 | 25 | 25 | 20 | 20 | 0 | . | . | . | . | . | . | . | . | . | . | . | . |
| | Mengeringhausen | 287 | 25 | 25 | 20 | 18 | 25 | 25 | 25 | 18 | 18 | 18 | 18 | 18 | 18 | 18 | 18 | 15 | 10 | Fl. | Fl. | Fl. | Fl. | Fl. | Fl. | Fl. | Fl. | . | . | . | . | . | . |
| | Schmillinghausen | 232 | 23 | 23 | 23 | 22 | 30 | 28 | 25 | 24 | 23 | 21 | 18 | 17 | 15 | 14 | 14 | 13 | 10 | 7 | 5 | Fl. | Fl. | Fl. | Fl. | Fl. | Fl. | . | . | . | . | . | . |
| | Escheberg | 270 | 25 | 20 | 15 | 15 | 25 | 25 | 25 | 30 | 30 | 20 | 15 | 12 | 12 | 10 | 10 | 8 | 4 | 0 | Fl. | Fl. | Fl. | Fl. | . | . | . | . | . | . | . | . | . |
| | Hofgeismar | 160 | 18 | 16 | 16 | 16 | 23 | 23 | 18 | 19 | 19 | 17 | 14 | 12 | 12 | 11 | 10 | 7 | . | . | . | . | . | . | . | . | . | . | . | . | . | . | . |
| | Langenthal | 265 | 26 | 23 | 21 | 19 | 33 | 35 | 32 | 30 | 30 | 28 | 26 | 26 | 25 | 25 | 19 | 17 | 12 | Fl. | Fl. | Fl. | Fl. | Fl. | Fl. | Fl. | Fl. | Fl. | . | . | . | . | . |
| Diemel bis Aller | Winnefeld | 276 | 36 | 32 | 31 | 30 | 36 | 33 | 36 | 38 | 38 | 37 | 33 | 32 | 32 | 32 | 30 | 28 | 24 | 16 | 12 | 6 | Fl. | Fl. | Fl. | Fl. | Fl. | Fl. | Fl. | Fl. | Fl. | Fl. | . |
| | Borlinghausen | 260 | 44 | 42 | 40 | 38 | 48 | 49 | 50 | 40 | 50 | 48 | 46 | 44 | 42 | 40 | ⊠ | ⊠ | Fl. | Fl. | Fl. | Fl. | Fl. | Fl. | Fl. | Fl. | Fl. | Fl. | Fl. | Fl. | Fl. | Fl. | . |
| | Driburg, Bad | 230 | 38 | 37 | 34 | 34 | 32 | 30 | 35 | 35 | 36 | 36 | 35 | 33 | 30 | 25 | 22 | 16 | 14 | 12 | 8 | 3 | Fl. | Fl. | Fl. | Fl. | Fl. | Fl. | Fl. | Fl. | . | . | . |
| | Holzminden | 186 | 16 | 16 | 16 | 16 | 22 | 22 | 22 | 27 | 27 | 27 | 27 | 26 | 26 | 26 | 18 | 8 | 1 | . | . | . | . | . | . | . | . | . | . | . | . | . | . |
| | Scharfoldendorf | 154 | 24 | 24 | 24 | 23 | 26 | 24 | 24 | 22 | 21 | 18 | 12 | 8 | 8 | 4 | Fl. | Fl. | Fl. | Fl. | Fl. | . | . | . | . | . | . | . | . | . | . | . | . |
| | Veldrom | 350 | 59 | 59 | 59 | 48 | 53 | 45 | 50 | 49 | 48 | 47 | 46 | 48 | 48 | 46 | 46 | 41 | Fl. | Fl. | Fl. | Fl. | Fl. | Fl. | Fl. | Fl. | Fl. | Fl. | Fl. | . | . | . | . |
| | Nassengrund | 192 | 16 | 16 | 15 | 14 | 26 | 27 | 25 | 22 | 20 | 16 | 14 | 12 | 10 | 8 | 6 | 5 | Fl. | Fl. | . | . | . | . | . | . | . | . | . | . | . | . | . |
| | Biesterfeld | 242 | 26 | 22 | 18 | 14 | 27 | 26 | 24 | 26 | 26 | 26 | 24 | 22 | 20 | 19 | 19 | 18 | 14 | 6 | Fl. | Fl. | Fl. | Fl. | Fl. | Fl. | Fl. | . | . | . | . | . | . |
| | Hameln | 85 | 17 | 17 | 16 | 15 | 25 | 24 | 20 | 21 | 20 | 19 | 18 | 17 | 17 | 16 | 13 | 9 | Fl. | Fl. | . | . | . | . | . | . | . | . | . | . | . | . | . |
| | Herford (Ortsiekerstr.) | 77 | 12 | 10 | 8 | 7 | 18 | 18 | 16 | 15 | 10 | 8 | 4 | Fl. | Fl. | Fl. | Fl. | Fl. | Fl. | Fl. | . | . | . | . | . | . | . | . | . | . | . | . | . |
| | Nienburg | 25 | 10 | 7 | 5 | 3 | 15 | 15 | 15 | 14 | 13 | 8 | Fl. | Fl. | Fl. | Fl. | Fl. | . | . | . | . | . | . | . | . | . | . | . | . | . | . | . | . |
| A. Aller, Oker | Wittingen | 85 | 20 | 17 | 15 | 15 | 19 | 22 | 21 | 23 | 25 | 18 | 13 | 9 | 7 | 5 | 3 | 2 | . | . | . | . | . | . | . | . | . | . | . | . | . | . | . |
| | Goslar (Flugh.) | 249 | 20 | 18 | 17 | 16 | 20 | 25 | 25 | 30 | 32 | 26 | 24 | 23 | 20 | 16 | 13 | 10 | 8 | Fl. | Fl. | Fl. | Fl. | . | . | . | . | . | . | . | . | . | . |
| | Harzburg, Bad | 278 | 40 | 38 | 38 | 37 | 45 | 46 | 46 | 52 | 50 | 44 | 42 | 42 | 42 | 42 | 36 | 25 | 12 | Fl. | Fl. | Fl. | Fl. | Fl. | Fl. | Fl. | Fl. | Fl. | Fl. | Fl. | Fl. | Fl. | Fl. |
| | Schmatzfeld | 198 | 14 | 11 | 11 | 11 | 18 | 20 | 21 | 28 | 32 | 24 | 21 | 23 | 23 | 23 | 22 | 19 | 17 | Fl. | . | . | . | . | . | . | . | . | . | . | . | . | . |
| | Wolfenbüttel | 82 | 17 | 13 | 12 | 12 | 27 | 25 | 25 | 27 | 29 | 23 | 20 | 20 | 15 | 15 | 15 | 14 | 10 | 5 | 0 | . | . | . | . | . | . | . | . | . | . | . | . |
| | Mariental | 135 | 17 | 14 | 13 | 13 | 28 | 29 | 29 | 32 | 28 | 27 | 27 | 27 | 27 | 27 | 23 | 21 | 17 | 12 | . | . | . | . | . | . | . | . | . | . | . | . | . |
| A. | Lichtenberg | 185 | 34 | 34 | 33 | 38 | 39 | 39 | 39 | 42 | 39 | 37 | 35 | 35 | 33 | 20 | 10 | 0 | 0 | . | . | . | . | . | . | . | . | . | . | . | . | . | . |
| Aller, Leine | Uder | 235 | 16 | 16 | 16 | 16 | 23 | 24 | 27 | 37 | 45 | 40 | 38 | 35 | 32 | 32 | 28 | 11 | Fl. | Fl. | Fl. | Fl. | Fl. | Fl. | . | . | . | . | . | . | . | . | . |
| | Roringen | 315 | 30 | 25 | 25 | 25 | 36 | 36 | 30 | 32 | 38 | 35 | 35 | 32 | 32 | 32 | 25 | 25 | 22 | 15 | 7 | Fl. | Fl. | Fl. | Fl. | . | . | . | . | . | . | . | . |
| | Wehnde | 286 | 28 | 26 | 25 | 24 | 25 | 26 | 24 | 26 | 36 | 34 | 33 | 33 | 33 | 33 | 33 | 24 | 14 | 5 | 0 | 0 | 0 | . | . | . | . | . | . | . | . | . | . |
| | Etzenborn | 220 | 20 | 19 | 19 | 18 | 26 | 22 | 25 | 29 | 30 | 30 | 29 | 28 | 27 | 26 | 25 | 22 | 15 | Fl. | Fl. | Fl. | Fl. | . | . | . | . | . | . | . | . | . | . |
| | Oderhaus | 430 | 47 | 46 | 46 | 45 | 52 | 54 | 52 | 57 | 64 | 55 | 52 | 52 | 52 | 50 | 50 | 46 | 37 | 30 | 27 | 25 | 24 | 22 | 21 | 19 | 14 | 5 | 3 | 2 | Fl. | Fl. | Fl. |
| | Lauterburg (Harz) | 296 | 19 | 19 | 21 | 21 | 23 | 23 | 20 | 20 | 20 | 12 | 12 | 12 | 12 | 12 | 8 | 8 | 8 | 8 | 8 | 8 | 8 | 5 | . | . | . | . | . | . | . | . | . |
| | Schluft | 580 | 98 | 95 | 95 | 95 | 100 | 102 | 102 | 110 | 118 | 118 | 104 | 104 | 104 | 104 | 98 | 92 | 90 | 84 | 80 | 77 | 73 | 65 | 58 | 54 | 48 | 43 | 41 | 39 | 37 | 35 | 31 |
| | Riefensbeek-Kamm | 337 | 48 | 46 | 44 | 44 | 44 | 49 | 49 | 55 | 54 | 52 | 50 | 48 | 46 | 44 | 42 | 39 | 37 | 33 | 28 | 22 | 17 | 11 | 5 | Fl. | Fl. | Fl. | Fl. | Fl. | Fl. | Fl. | Fl. |
| | Grund, Bad (Harz) | 325 | 42 | 40 | 39 | 37 | 45 | 47 | 46 | 54 | 58 | 53 | 50 | 47 | 44 | 36 | 28 | 20 | 10 | Fl. | Fl. | Fl. | Fl. | . | . | . | . | . | . | . | . | . | . |
| | Fredelsloh | 260 | 40 | 32 | 30 | 30 | 40 | 40 | 38 | 45 | 40 | 40 | 38 | 37 | 37 | 33 | 30 | 25 | 20 | 18 | 15 | 8 | 4 | . | . | . | . | . | . | . | . | . | . |
| | Clausthal (Forsth. Damm-) | 540 | 57 | 57 | 56 | 55 | 59 | 63 | 65 | 67 | 64 | 59 | 58 | 58 | 58 | 52 | 47 | 45 | 42 | 36 | 34 | 31 | 21 | Fl. | Fl. | Fl. | Fl. | Fl. | . | . | . | . | . |
| | Seesen [graben] | 220 | 24 | 22 | 21 | 20 | 24 | 30 | 23 | 27 | 35 | 30 | 27 | 26 | 26 | 26 | 25 | 19 | 11 | 2 | Fl. | . | . | . | . | . | . | . | . | . | . | . | . |
| | Hildesheim (Stadt) | 87 | 4 | 3 | 3 | 3 | 17 | 20 | 22 | 25 | 23 | 16 | 8 | 4 | 2 | 0 | 0 | . | . | . | . | . | . | . | . | . | . | . | . | . | . | . | . |
| | Hannover-Herrenhausen | 50 | 4 | 2 | 2 | 2 | 8 | 7 | 7 | 5 | 4 | . | . | . | . | . | . | . | . | . | . | . | . | . | . | . | . | . | . | . | . | . | . |
| A. | Soltau | 61 | 25 | 25 | 20 | 17 | 23 | 30 | 30 | 30 | 30 | 25 | 20 | 15 | 15 | 12 | 10 | 5 | Fl. | Fl. | Fl. | Fl. | Fl. | Fl. | Fl. | . | . | . | . | . | . | . | . |

## Wassergehalt um 7 Uhr

oben: Ausgestochene Schneehöhe in cm
unten: Gesamtwassergehalt in mm

| | 2. | 5. | 9. | 12. | 16. | 19. | 23. | 26. | 30. |
|---|---|---|---|---|---|---|---|---|---|
| **Hauptschwenda** | 25 | 32 | 37 | 30 | 20 | | | | |
| | 66.3 | 72.8 | 91.3 | 85.7 | 73.7 | | | | |
| **Mengeringhausen** | 20 | 20 | 10 | 15 | 15 | | | | |
| | 46.4 | 43.8 | 21.8 | 37.4 | 40.3 | | | | |
| **Driburg, Bad** | 37 | 30 | 36 | 30 | 14 | 3 | | | |
| | 73.5 | 73.6 | 83.5 | 61.9 | 39.7 | 10.4 | | | |
| **Hameln** | 14 | 19 | 17 | 14 | 10 | | | | |
| | 42.9 | 44.8 | 53.2 | 45.9 | 37.8 | | | | |
| **Herford (Ortsiekerstr.)** | | 18 | | | | | | | |
| | | 28.0 | | | | | | | |
| **Nienburg** | 7 | 14 | 13 | | | | | | |
| | 19.3 | 17.8 | 22.8 | | | | | | |
| **Wittingen** | 17 | 19 | 25 | 9 | 2 | | | | |
| | 28.1 | 30.1 | 36.8 | 17.0 | 4.1 | | | | |
| **Schmatzfeld** | 11 | 18 | 32 | 23 | 19 | | | | |
| | 25.3 | 27.2 | 67.3 | 67.1 | 74.7 | | | | |
| **Hildesheim (Stadt)** | | 17 | 25 | | | | | | |
| | | 11.8 | 56.0 | | | | | | |
| **Hannover-Herrenhausen** | 2 | 9 | 5 | | | | | | |
| | 4.0 | 9.2 | 13.0 | | | | | | |

# Tägliche Schneehöhen in Zentimetern, gemessen um 7 Uhr morgens

## Wassergehalt um 7 Uhr

| Flußgebiet | Ort | Seehöhe m | 1 | 2 | 3 | 4 | 5 | 6 | 7 | 8 | 9 | 10 | 11 | 12 | 13 | 14 | 15 | 16 | 17 | 18 | 19 | 20 | 21 | 22 | 23 | 24 | 25 | 26 | 27 | 28 | 29 | 30 | 31 |
|---|---|---|---|---|---|---|---|---|---|---|---|---|---|---|---|---|---|---|---|---|---|---|---|---|---|---|---|---|---|---|---|---|---|
| Weser | Bremen (Flugh.) | 4 | 8 | 6 | 5 | 4 | 3 | 3 | 3 | 2 | 2 | Fl. | Fl. | Fl. | Fl. | Fl. | Fl. | . | . | . | . | . | . | . | . | . | . | . | . | . | . | . | . |
| | Scheeßel | 34 | 8 | 8 | 8 | 8 | 8 | 8 | 8 | 8 | 6 | 6 | 6 | 3 | 3 | Fl. | Fl. | Fl. | Fl. | Fl. | Fl. | Fl. | Fl. | Fl. | Fl. | . | . | . | . | . | . | . | . |
| | Diepholz (Stadt) | 39 | 10 | 8 | 8 | 7 | 16 | 14 | 17 | 15 | 12 | 5 | 2 | Fl. | Fl. | Fl. | Fl. | Fl. | . | . | . | . | . | . | . | . | . | . | . | . | . | . | . |
| | Wehnen | 9 | 12 | 10 | 7 | 5 | 20 | 20 | 20 | 15 | . | . | . | . | . | . | . | . | . | . | . | . | . | . | . | . | . | . | . | . | . | . | . |
| **Von der Weser bis zur Ems** | | | | | | | | | | | | | | | | | | | | | | | | | | | | | | | | | |
| Nordsee | Wilhelmshaven | 4 | ⊠ | ⊠ | ⊠ | ⊠ | ⊠ | ⊠ | ⊠ | ⊠ | ⊠ | . | . | . | . | . | . | . | . | . | . | . | . | . | . | . | . | . | . | . | . | . | . |
| | Norddeich | 7 | . | . | . | . | . | . | . | . | . | . | . | . | . | . | . | . | . | . | . | . | . | . | . | . | . | . | . | . | . | . | . |
| | Theene | 1 | . | . | . | . | . | . | 0 | . | . | . | . | 0 | . | . | . | . | . | . | . | . | . | . | . | . | . | . | . | . | . | . | . |
| **Ems** | | | | | | | | | | | | | | | | | | | | | | | | | | | | | | | | | |
| Ems | Gütersloh (Stadt) | 76 | 5 | 4 | 4 | 4 | 8 | 6 | 3 | 3 | Fl. | Fl. | Fl. | Fl. | Fl. | Fl. | . | . | . | . | . | . | . | . | . | . | . | . | . | . | . | . | . |
| | Münster-Handorf | 51 | 8 | 3 | 3 | 3 | 7 | 8 | 8 | 6 | 5 | 4 | 3 | 2 | 2 | 2 | Fl. | Fl. | . | . | . | . | . | . | . | . | . | . | . | . | . | . | . |
| | Rheine | 33 | 5 | 4 | 4 | 3 | 14 | 10 | 8 | 8 | 5 | 3 | Fl. | Fl. | Fl. | Fl. | Fl. | . | . | . | . | . | . | . | . | . | . | . | . | . | . | . | . |
| Hase | Osnabrück-Düstrup | 69 | 22 | 20 | 17 | 15 | 20 | 20 | 18 | 15 | 14 | 10 | 9 | 9 | 7 | 7 | 4 | Fl. | Fl. | Fl. | . | . | . | . | . | . | . | . | . | . | . | . | . |
| | Basum-Sussum | 63 | 10 | 8 | 7 | 5 | 7 | 4 | 3 | 3 | 2 | 2 | 2 | 2 | 2 | Fl. | Fl. | Fl. | Fl. | Fl. | Fl. | Fl. | Fl. | . | . | . | . | . | . | . | . | . | . |
| Ems | Meppen (Schleuse) | 14 | 4 | 2 | 2 | Fl. | 9 | 9 | 5 | 3 | Fl. | Fl. | Fl. | Fl. | Fl. | Fl. | Fl. | Fl. | Fl. | . | . | . | . | . | . | . | . | . | . | . | . | . | . |
| | Potshausen | 2 | Fl. | Fl. | Fl. | Fl. | Fl. | Fl. | Fl. | Fl. | Fl. | Fl. | Fl. | . | . | . | . | . | . | . | . | . | . | . | . | . | . | . | . | . | . | . | . |
| **Von der Ems bis zum Rhein** | | | | | | | | | | | | | | | | | | | | | | | | | | | | | | | | | |
| Nordsee | Wennewick | 29 | ⊠ | ⊠ | ⊠ | ⊠ | ⊠ | ⊠ | ⊠ | ⊠ | ⊠ | ⊠ | ⊠ | ⊠ | ⊠ | ⊠ | ⊠ | ⊠ | . | . | . | . | . | . | . | . | . | . | . | . | . | . | . |
| | Raesfeld | 60 | ⊠ | ⊠ | ⊠ | ⊠ | ⊠ | ⊠ | ⊠ | ⊠ | ⊠ | ⊠ | ⊠ | ⊠ | ⊠ | . | . | . | . | . | . | . | . | . | . | . | . | . | . | . | . | . | . |
| **Rhein** | | | | | | | | | | | | | | | | | | | | | | | | | | | | | | | | | |
| Rhein | Balderschwang | 1044 | 186 | 179 | 176 | 172 | 167 | 159 | 144 | 148 | 142 | 134 | 141 | 161 | 152 | 142 | 134 | 126 | 123 | 120 | 117 | 123 | 119 | 116 | 113 | 104 | 96 | 93 | 89 | 86 | 79 | 78 | 74 |
| | Oberreute | 857 | 69 | 67 | 65 | 66 | 60 | 44 | 44 | 45 | 45 | 44 | 43 | 37 | 37 | 37 | 34 | 30 | 27 | 23 | 20 | 18 | 17 | 12 | 8 | 2 | Fl. | Fl. | Fl. | Fl. | Fl. | Fl. | Fl. |
| | Doberatsweiler | 503 | 60 | 59 | 58 | 57 | 54 | 48 | 44 | 50 | 46 | 44 | 40 | 35 | 33 | 27 | 24 | 18 | 15 | 8 | Fl. | Fl. | Fl. | . | . | . | . | . | . | . | . | . | . |
| | Lindau (Bodensee) I | 401 | Tabelle nicht mehr vorhanden | | | | | | | | | | | | | | | | | | | | | | | | | | | | | | |
| Argen | Röthenbach | 705 | 80 | 77 | 74 | 71 | 66 | 61 | 56 | 58 | 57 | 53 | 48 | 42 | 38 | 36 | 30 | 22 | 17 | 13 | 2 | 0 | 0 | Fl. | Fl. | Fl. | Fl. | Fl. | Fl. | Fl. | Fl. | . | . |
| | Wangen (Allgäu) | 585 | 55 | 52 | 50 | 49 | 44 | 39 | 30 | 40 | 37 | 34 | 30 | 25 | 25 | 24 | 19 | 15 | 10 | 8 | 4 | . | . | . | . | . | . | . | . | . | . | . | . |
| | Sibratshofen | 785 | 88 | 85 | 83 | 83 | 80 | 75 | 70 | 66 | 65 | 65 | 60 | 55 | 53 | 50 | 47 | 44 | 40 | 35 | 33 | 31 | 30 | 27 | 25 | 22 | 17 | 14 | 11 | 8 | . | . | . |
| Rhein | Wolfegg | 676 | 40 | 40 | 40 | 39 | 38 | 36 | 36 | 35 | 30 | 28 | 25 | 20 | 17 | 10 | 5 | 5 | 4 | Fl. | Fl. | Fl. | Fl. | Fl. | Fl. | Fl. | . | . | . | . | . | . | . |
| | Ravensburg | 462 | 30 | 28 | 28 | 26 | 24 | 20 | 16 | 20 | 17 | 13 | 8 | 3 | . | . | . | . | . | . | . | . | . | . | . | . | . | . | . | . | . | . | . |
| | Urnau | 495 | 38 | 35 | 33 | 33 | 31 | 30 | 29 | 32 | 17 | 13 | 9 | 7 | 7 | 6 | ⊠ | ⊠ | ⊠ | ⊠ | ⊠ | . | . | . | . | . | . | . | . | . | . | . | . |
| | Heiligenberg | 740 | 54 | 51 | 49 | 49 | 45 | 41 | 35 | 42 | 45 | 41 | 38 | 32 | 32 | 30 | 25 | 20 | 15 | 12 | 11 | Fl. | Fl. | Fl. | Fl. | Fl. | Fl. | Fl. | Fl. | . | . | . | . |
| Aach | Aach | 520 | 30 | 30 | 30 | 28 | 28 | 25 | 22 | 35 | 30 | 28 | 25 | 20 | 16 | 15 | 10 | 8 | . | . | . | . | . | . | . | . | . | . | . | . | . | . | . |
| | Rielasingen | 425 | 23 | 20 | 20 | 17 | 13 | 12 | 10 | 20 | 19 | 16 | 12 | 8 | 5 | 1 | . | . | . | . | . | . | . | . | . | . | . | . | . | . | . | . | . |
| Wutach | Feldberg (Schwarzw.) | 1492 | 115 | 115 | 115 | 115 | 100 | 100 | 90 | 95 | 95 | 95 | 100 | 110 | 110 | 110 | 105 | 95 | 90 | 85 | 85 | 90 | 90 | 90 | 85 | 80 | 75 | 70 | 70 | 60 | 55 | 50 | 45 |
| | Titisee | 857 | 61 | 60 | 58 | 58 | 55 | 53 | 50 | 50 | 49 | 38 | 36 | 34 | 34 | 25 | 20 | 20 | 20 | 18 | 15 | 8 | 4 | Fl. | Fl. | Fl. | Fl. | Fl. | Fl. | Fl. | Fl. | Fl. | Fl. |
| | Bonndorf (Schwarzw.) | 850 | 38 | 37 | 37 | 34 | 24 | 22 | 20 | 26 | 28 | 27 | 22 | 18 | 13 | 11 | 5 | Fl. | Fl. | . | . | . | . | . | . | . | . | . | . | . | . | . | . |
| | Schluchsee | 932 | 97 | 96 | 96 | 94 | 82 | 70 | 68 | 74 | 73 | 70 | 58 | 50 | 47 | 39 | 37 | 35 | 30 | 25 | 12 | 7 | Fl. | Fl. | Fl. | Fl. | Fl. | Fl. | Fl. | Fl. | Fl. | Fl. | Fl. |
| Wutach bis Bz. | St. Blasien | 785 | 92 | 85 | 78 | 70 | 65 | 61 | 58 | 63 | 63 | 60 | 48 | 45 | 45 | 40 | 35 | 32 | 28 | 24 | 20 | 15 | 10 | 5 | Fl. | Fl. | Fl. | Fl. | Fl. | Fl. | Fl. | Fl. | Fl. |
| | Segeten | 880 | 120 | 110 | 108 | 108 | 100 | 90 | 80 | 90 | 89 | 80 | 70 | 65 | 60 | 60 | 55 | 50 | 45 | 40 | 35 | 30 | 25 | 22 | 20 | Fl. | Fl. | Fl. | Fl. | Fl. | Fl. | Fl. | Fl. |
| | Belchenhaus | 1360 | 160 | 140 | 140 | 130 | 105 | 90 | 90 | 110 | 110 | 100 | 90 | 85 | 85 | 80 | 70 | 65 | 60 | 50 | 45 | 50 | 45 | 40 | 40 | 40 | 35 | 30 | 30 | 30 | 30 | 30 | 31 |
| | Schweigmatt | 725 | 76 | 74 | 72 | 70 | 61 | 56 | 50 | 55 | 55 | 51 | 45 | 32 | 25 | 20 | 13 | ⊠ | ⊠ | ⊠ | Fl. | Fl. | Fl. | Fl. | Fl. | Fl. | Fl. | Fl. | . | . | . | . | . |
| | Badenweiler | 449 | 21 | 18 | 18 | 16 | 10 | 5 | 3 | 12 | 13 | ⊠ | 3 | 1 | . | . | . | . | . | . | . | . | . | . | . | . | . | . | . | . | . | . | . |
| | Obermünstertal | 540 | 33 | 32 | 32 | 30 | 25 | 21 | 18 | 21 | 22 | 16 | 9 | 5 | 2 | 0 | . | . | . | . | . | . | . | . | . | . | . | . | . | . | . | . | . |

oben: Ausgestochene Schneehöhe in cm
unten: Gesamtwassergehalt in mm

| 2. | 5. | 9. | 12. | 16. | 19. | 23. | 26. | 30. |
|---|---|---|---|---|---|---|---|---|
| **Osnabrück-Düstrup** | | | | | | | | |
| 20 | 20 | 15 | 9 | | | | | |
| 42.0 | 43.6 | 30.0 | 22.5 | | | | | |
| **Doberatsweiler** | | | | | | | | |
| 59 | 54 | 46 | 35 | 18 | | | | |
| 161.4 | 187.5 | 141.5 | 129.5 | 70.2 | | | | |
| **Röthenbach** | | | | | | | | |
| 45 | 46 | 45 | 41 | 16 | | | | |
| 148.4 | 191.2 | 156.4 | 158.4 | 63.6 | | | | |
| **Sibratshofen** | | | | | | | | |
| 52 | 56 | 44 | 58 | 45 | 35 | 22 | 27. 11 | 28. 8 |
| 138.6 | 144.5 | 147.8 | 233.0 | 186.5 | 159.5 | 83.4 | 44.3 | 35.5 |
| **Ravensburg** | | | | | | | | |
| 28 | 24 | 17 | 3 | | | | | |
| 85.0 | 81.2 | 43.8 | 12.8 | | | | | |
| **Heiligenberg** | | | | | | | | |
| | | 15 | | | | | | |
| | | 19.1 | | | | | | |
| **Aach** | | | | | | | | |
| | | 8. | | | | | | |
| | | 15 | | | | | | |
| | | 11.0 | | | | | | |
| **Titisee** | | | | | | | | |
| | | 2 | | | | | | |
| | | 0.5 | | | | | | |
| **Schluchsee** | | | | | | | | |
| | | 6 | | | | | | |
| | | 6.8 | | | | | | |
| **Segeten** | | | | | | | | |
| 70 | 70 | 65 | 60 | 40 | 35 | 20 | | |
| 232.0 | 232.4 | 240.5 | 242.0 | 179.4 | 160.1 | 92.5 | | |
| **Schweigmatt** | | | | | | | | |
| 76 | 63 | 55 | 37 | | | | | |
| 283.6 | 276.1 | 205.8 | 155.7 | | | | | |

## 1942 März — Tägliche Schneehöhen in Zentimetern, gemessen um 7 Uhr morgens

| Flußgebiet | Ort | Seehöhe m | 1 | 2 | 3 | 4 | 5 | 6 | 7 | 8 | 9 | 10 | 11 | 12 | 13 | 14 | 15 | 16 | 17 | 18 | 19 | 20 | 21 | 22 | 23 | 24 | 25 | 26 | 27 | 28 | 29 | 30 | 31 |
|---|---|---|---|---|---|---|---|---|---|---|---|---|---|---|---|---|---|---|---|---|---|---|---|---|---|---|---|---|---|---|---|---|---|
| Elz | Bodenhäusle | 720 | 105 | 100 | 90 | 80 | 60 | 40 | 30 | 45 | 50 | 35 | 2 | 15 | 10 | 8 | 5 | 3 | . | . | . | . | . | . | . | . | . | . | . | . | . | . | . |
| | Waldkirch | 270 | 5 | 4 | 4 | 3 | 3 | 2 | 2 | 5 | 6 | 1 | . | . | . | . | . | . | . | . | . | . | . | . | . | . | . | . | . | . | . | . | . |
| | Keppenbach | 275 | . | . | . | . | . | . | . | . | . | . | . | . | . | . | . | . | . | . | . | . | . | . | . | . | . | . | . | . | . | . | . |
| | Buchenbach | 450 | 23 | 22 | 22 | 20 | 13 | 9 | 7 | 12 | 16 | 10 | 6 | Fl. | Fl. | Fl. | . | . | . | . | . | . | . | . | . | . | . | . | . | . | . | . | . |
| | St. Wilhelm | 990 | 164 | 162 | 161 | 158 | 150 | 140 | 131 | 123 | 124 | 123 | 120 | 104 | 90 | 81 | 71 | 66 | 60 | 56 | 50 | 44 | 41 | 33 | 30 | 26 | 21 | 18 | 16 | 9 | Fl. | Fl. | Fl. |
| | St. Peter | 722 | 85 | 82 | 82 | 80 | 75 | 68 | 65 | 70 | 70 | 68 | 60 | 50 | 48 | 46 | 45 | 40 | 20 | 5 | . | . | . | . | . | . | . | . | . | . | . | . | . |
| | Freiburg i. Br. (Flugh.) | 247 | 0 | Fl. | Fl. | Fl. | . | . | . | 8 | 6 | 1 | . | . | . | . | . | . | . | . | . | . | . | . | . | . | . | . | . | . | . | . | . |
| Kinzig | Zwieselberg | 820 | 110 | 108 | 106 | 103 | 90 | 87 | 83 | 82 | 82 | 81 | 80 | 78 | 78 | 68 | 58 | 51 | 48 | 44 | 35 | 30 | 26 | 23 | 20 | 17 | 12 | 1 | . | . | . | . | . |
| | Nußbach | 728 | 50 | 45 | 40 | 36 | 30 | 26 | 20 | 24 | 24 | 23 | 14 | 14 | 12 | 10 | Fl. | Fl. | Fl. | Fl. | Fl. | . | . | . | . | . | . | . | . | . | . | . | . |
| | Nordrach | 306 | 28 | 25 | 25 | 24 | 21 | 16 | 15 | 24 | 21 | 16 | 14 | 10 | 8 | 5 | . | . | . | . | . | . | . | . | . | . | . | . | . | . | . | . | . |
| Aach | Löcherberg | 328 | 43 | 42 | 41 | 40 | 35 | 31 | 26 | 31 | 32 | 26 | 20 | 16 | 12 | 8 | . | . | . | . | . | . | . | . | . | . | . | . | . | . | . | . | . |
| | Hornisgrinde | 1160 | 149 | 145 | 141 | 136 | 128 | 125 | 105 | 126 | 125 | 123 | 115 | 121 | 117 | 112 | 103 | 100 | 98 | 89 | 80 | 75 | 70 | 64 | 58 | 55 | 50 | 49 | 47 | 45 | 40 | 35 | 32 |
| Murg | Ruhestein | 915 | 160 | 160 | 155 | 150 | 140 | 140 | 140 | 160 | 160 | 150 | 140 | 135 | 135 | 130 | 125 | 110 | 90 | 80 | 75 | 75 | 75 | 75 | 70 | 70 | 65 | 65 | 60 | 55 | 55 | 50 | 45 |
| | Kniebis | 910 | 170 | 165 | 155 | 148 | 130 | 122 | 116 | 112 | 112 | 112 | 110 | 100 | 100 | 90 | 80 | 75 | 70 | 65 | 63 | 60 | 58 | 56 | 52 | 50 | 46 | 45 | 40 | 35 | 25 | 20 | 15 |
| | Baiersbronn | 590 | 100 | 95 | 80 | 80 | 75 | 70 | 70 | 75 | 70 | 70 | 50 | 30 | 25 | 20 | 15 | 10 | 5 | Fl. | Fl. | . | . | . | . | . | . | . | . | . | . | . | . |
| | Schönmünzach | 480 | 65 | 65 | 62 | 62 | 60 | 55 | 49 | 50 | 47 | 44 | 42 | 40 | 40 | 38 | 35 | 28 | 23 | 18 | 14 | 10 | 8 | Fl. | Fl. | Fl. | Fl. | . | . | . | . | . | . |
| | Herrenwies | 760 | 98 | 95 | 90 | 84 | 70 | 60 | 45 | 45 | 45 | 40 | 36 | 30 | 28 | 28 | 25 | 25 | 25 | 20 | 20 | 20 | 18 | 18 | 14 | 10 | . | . | . | . | . | . | . |
| Rhein | Hinterweidenthal | 220 | 15 | 15 | 10 | 10 | 4 | 2 | Fl. | 14 | 14 | 10 | 5 | Fl. | Fl. | Fl. | . | . | . | . | . | . | . | . | . | . | . | . | . | . | . | . | . |
| Alb | Herrenalb-Gaistal | 428 | 40 | 40 | 30 | 30 | 25 | 20 | 15 | 25 | 20 | 10 | 5 | 5 | . | . | . | . | . | . | . | . | . | . | . | . | . | . | . | . | . | . | . |
| | Karlsruhe (Flugh.) | 115 | 10 | 8 | 7 | 6 | 0 | 0 | 0 | 8 | 10 | 4 | 2 | Fl. | Fl. | Fl. | . | . | . | . | . | . | . | . | . | . | . | . | . | . | . | . | . |
| Speyerbach | Johanniskreuz | 472 | 45 | 45 | 43 | 42 | 35 | 32 | 28 | 35 | 32 | 28 | 25 | 25 | 20 | 15 | 10 | 6 | 4 | . | . | . | . | . | . | . | . | . | . | . | . | . | . |
| | Hochspeyer | 300 | 20 | 20 | 20 | 20 | 15 | 15 | 15 | 15 | 10 | 10 | 10 | 5 | 5 | 0 | 0 | 0 | 0 | 0 | 0 | . | . | . | . | . | . | . | . | . | . | . | . |
| | Neustadt a. d. Weinstr. | 144 | 12 | 4 | 4 | 4 | 4 | 5 | 3 | 6 | 4 | 4 | 2 | . | . | . | . | . | . | . | . | . | . | . | . | . | . | . | . | . | . | . | . |
| | Heldenstein | 480 | 54 | 52 | 47 | 42 | 35 | 33 | 31 | 30 | 30 | 28 | 27 | 26 | 23 | 21 | 17 | 11 | 9 | 4 | . | . | . | . | . | . | . | . | . | . | . | . | . |
| | Rhodt-Kästenberg | 250 | 16 | 16 | 15 | 15 | 8 | 4 | 2 | 10 | 4 | 1 | 1 | . | . | . | . | . | . | . | . | . | . | . | . | . | . | . | . | . | . | . | . |
| Rhein | Sternenfels | 318 | 23 | 19 | 18 | 17 | 12 | 11 | 9 | 16 | 18 | 13 | 9 | 6 | 4 | 3 | 2 | 0 | . | . | . | . | . | . | . | . | . | . | . | . | . | . | . |
| Neckar | Dreifaltigkeitsberg | 985 | 54 | 52 | 50 | 49 | 45 | 39 | 33 | 38 | 45 | 40 | 36 | 28 | 26 | 25 | 22 | 20 | 15 | 8 | 0 | 0 | . | . | . | . | . | . | . | . | . | . | . |
| | Rottweil | 618 | 40 | 40 | 35 | 35 | 30 | 30 | 25 | 30 | 30 | 20 | 20 | 15 | 10 | 0 | 0 | . | . | . | . | . | . | . | . | . | . | . | . | . | . | . | . |
| | Oberndorf, Kr. Rottweil | 510 | Tabelle nicht mehr vorhanden | | | | | | | | | | | | | | | | | | | | | | | | | | | | | | |
| | Dornstetten, Kr. Freu- | 636 | 60 | 57 | 56 | 54 | 45 | 39 | 38 | 42 | 42 | 37 | 33 | 25 | 22 | 20 | 18 | 10 | 5 | . | . | . | . | . | . | . | . | . | . | . | . | . | . |
| | Betra . . . [denstadt | 540 | 60 | 58 | 56 | 55 | 50 | 48 | 46 | 54 | 50 | 45 | 40 | 34 | 28 | 22 | 19 | 15 | 8 | 4 | 0 | . | . | . | . | . | . | . | . | . | . | . | . |
| | Burgfelden | 911 | 55 | 50 | 48 | 45 | 38 | 35 | 30 | 45 | 45 | 40 | 37 | 30 | 28 | 25 | 21 | 15 | 11 | 7 | . | . | . | . | . | . | . | . | . | . | . | . | . |
| | Bickelsberg | 665 | 70 | 68 | 68 | 67 | 63 | 50 | 50 | 64 | 67 | 65 | 55 | 40 | 33 | 32 | 30 | 25 | 15 | 10 | Fl. | Fl. | Fl. | Fl. | Fl. | Fl. | Fl. | Fl. | Fl. | Fl. | Fl. | Fl. | Fl. |
| | Hechingen | 537 | 36 | 35 | 33 | 29 | 24 | 20 | 18 | 23 | 28 | 24 | 15 | 14 | 13 | 12 | 9 | 0 | 0 | . | . | . | . | . | . | . | . | . | . | . | . | . | . |
| | Tübingen | 395 | 31 | 28 | 27 | 25 | 19 | 15 | 10 | 21 | 21 | 17 | 12 | . | . | . | . | . | . | . | . | . | . | . | . | . | . | . | . | . | . | . | . |
| | Hohenstaufen | 605 | 51 | 51 | 50 | 50 | 45 | 45 | 45 | 63 | 70 | 70 | 60 | 45 | 45 | 45 | 20 | ⊠ | Fl. | Fl. | Fl. | . | . | . | . | . | . | . | . | . | . | . | . |
| | Göppingen | 320 | 37 | 36 | 35 | 35 | 29 | 23 | 20 | 29 | 30 | 25 | 20 | 17 | 13 | 13 | 11 | 6 | 2 | . | . | . | . | . | . | . | . | . | . | . | . | . | . |
| | Hohenheim | 400 | 35 | 35 | 35 | 31 | 25 | 20 | 18 | 25 | 25 | 25 | 20 | 12 | 12 | Fl. | Fl. | Fl. | Fl. | . | . | . | . | . | . | . | . | . | . | . | . | . | . |
| | Heubach | 475 | 17 | 17 | 17 | 17 | 14 | 12 | 10 | 30 | 30 | ⊠ | ⊠ | ⊠ | ⊠ | ⊠ | ⊠ | Fl. | Fl. | Fl. | . | . | . | . | . | . | . | . | . | . | . | . | . |
| | Wilhelmsheim | 439 | 49 | 48 | 45 | 40 | 35 | 30 | 23 | 28 | 30 | 23 | 18 | 24 | 24 | 19 | 15 | 7 | 5 | . | . | . | . | . | . | . | . | . | . | . | . | . | . |
| | Hößlinswart | 365 | 40 | 38 | 35 | 30 | 26 | 23 | 18 | 30 | 34 | 28 | 23 | 18 | 15 | 13 | 10 | 7 | 5 | 2 | 1 | . | . | . | . | . | . | . | . | . | . | . | . |
| Neckar, Enz | Kaltenbronn | 862 | 86 | 85 | 85 | 85 | 80 | 75 | 73 | 82 | 88 | 85 | 80 | 68 | 66 | 63 | 60 | 58 | 57 | 55 | 53 | 47 | 45 | 42 | 39 | 36 | 35 | 34 | 33 | 32 | 25 | 20 | 15 |
| | Wildbad-Sommerberg | 727 | 70 | 68 | 65 | 63 | 32 | 30 | 28 | 38 | 36 | 33 | 30 | 25 | 23 | 23 | 22 | 22 | *0* | *0* | . | . | . | . | . | . | . | . | . | . | . | . | . |
| | Simmersfeld | 726 | 65 | 65 | 65 | 62 | 58 | 56 | 50 | 82 | 82 | 78 | 73 | 62 | 46 | 40 | 36 | 30 | 20 | ⊠ | ⊠ | Fl. | Fl. | Fl. | Fl. | Fl. | Fl. | Fl. | . | . | . | . | . |
| | Gündringen | 450 | 44 | 42 | 42 | 40 | 35 | 28 | 25 | 36 | 36 | 36 | 30 | 15 | 15 | 13 | 9 | 6 | 4 | Fl. | Fl. | Fl. | Fl. | Fl. | Fl. | Fl. | Fl. | Fl. | Fl. | . | . | . | . |
| | Neuhengstedt | 534 | 47 | 46 | 45 | 40 | 36 | 33 | 26 | 35 | 33 | 29 | 26 | 22 | 21 | 20 | 19 | 17 | 13 | ⊠ | ⊠ | . | . | . | . | . | . | . | . | . | . | . | . |
| | Deckenpfronn | 570 | 34 | 33 | 33 | 32 | 26 | 23 | 19 | 36 | 38 | 24 | 19 | 17 | 14 | 8 | 4 | . | . | . | . | . | . | . | . | . | . | . | . | . | . | . | . |
| | Pforzheim | 256 | 27 | 25 | 22 | 19 | 16 | 12 | 8 | 20 | 21 | 16 | 7 | 4 | . | . | . | . | . | . | . | . | . | . | . | . | . | . | . | . | . | . | . |

## Wassergehalt um 7 Uhr

oben: Ausgestochene Schneehöhe in cm
unten: Gesamtwassergehalt in mm

| | 2. | 5. | 9. | 12. | 16. | 19. | 23. | 26. | 30. |
|---|---|---|---|---|---|---|---|---|---|
| Kniebis | 65 | 60 | 60 | 65 | 60 | 58 | 50 | 32 | 20 |
| | 182.3 | 180.6 | 183.5 | 208.8 | 201.6 | 199.2 | 179.6 | 147.3 | 98.3 |
| Dreifaltigkeitsberg | 51 | 44 | 45 | 29 | 20 | | | | |
| | 131.3 | 133.2 | 118.5 | 118.6 | 68.0 | | | | |
| Rottweil | | | 8. | | | | | | |
| | | | 30 | | | | | | |
| | | | 73.5 | | | | | | |
| Wilhelmsheim | 34 | 26 | 30 | 15 | 7 | | | | |
| | 95.4 | 86.3 | 69.4 | 52.9 | 25.2 | | | | |
| Kaltenbronn | 41 | 42 | 42 | 40 | 38 | 42 | 40 | 23 | 15 |
| | 91.0 | 104.0 | 130.0 | 150.0 | 147.0 | 175.5 | 158.0 | 92.0 | 58.5 |

**1942 März** — **Tägliche Schneehöhen in Zentimetern, gemessen um 7 Uhr morgens** — **Wassergehalt um 7 Uhr**

| Flußgebiet | Ort | Seehöhe m | 1 | 2 | 3 | 4 | 5 | 6 | 7 | 8 | 9 | 10 | 11 | 12 | 13 | 14 | 15 | 16 | 17 | 18 | 19 | 20 | 21 | 22 | 23 | 24 | 25 | 26 | 27 | 28 | 29 | 30 | 31 |
|---|---|---|---|---|---|---|---|---|---|---|---|---|---|---|---|---|---|---|---|---|---|---|---|---|---|---|---|---|---|---|---|---|---|
| Neckar | Heilbronn | 190 | 28 | 25 | 20 | 18 | 13 | 10 | 8 | 16 | 18 | 15 | 10 | 7 | 3 | 2 | 1 | 0 | . | . | . | . | . | . | . | . | . | . | . | . | . | . | . |
| | Abtsgmünd | 389 | 32 | 30 | 28 | 27 | 25 | 22 | 20 | 30 | 35 | 35 | 30 | 25 | 22 | 20 | ⊠ | ⊠ | ⊠ | ⊠ | . | . | . | . | . | . | . | . | . | . | . | . | . |
| | Welzheim | 504 | 53 | 51 | 50 | 49 | 41 | 35 | 29 | 41 | 37 | 33 | 28 | 25 | 22 | 20 | 17 | 15 | 11 | 5 | Fl. | Fl. | Fl. | Fl. | . | . | . | . | . | . | . | . | . |
| | Schönhardt | 480 | 45 | 45 | 45 | 42 | 35 | 32 | 32 | 45 | 50 | 40 | 38 | 30 | 30 | 25 | 22 | 20 | ⊠ | ⊠ | Fl. | Fl. | Fl. | Fl. | Fl. | Fl. | Fl. | Fl. | Fl. | Fl. | Fl. | Fl. | Fl. |
| | Ellwangen | 440 | 47 | 45 | 47 | 46 | 41 | 34 | 27 | 33 | 39 | 36 | 27 | 22 | 25 | 24 | 20 | 18 | 15 | Fl. | Fl. | Fl. | Fl. | . | . | . | . | . | . | . | . | . | . |
| | Gründelhardt | 475 | 50 | 49 | 48 | 47 | 47 | 41 | 40 | 45 | 49 | 45 | 39 | 35 | 32 | 31 | 29 | 22 | 11 | 10 | 4 | 0 | Fl. | Fl. | Fl. | Fl. | Fl. | Fl. | Fl. | Fl. | Fl. | Fl. | Fl. |
| | Langenburg | 438 | 53 | 50 | 50 | 50 | 40 | 41 | 38 | 51 | 54 | 45 | 36 | 34 | 32 | 29 | 25 | 21 | 10 | 4 | Fl. | Fl. | Fl. | . | . | . | . | . | . | . | . | . | . |
| | Möckmühl | 175 | 46 | 44 | 42 | 40 | 32 | 29 | 23 | 21 | 24 | 22 | 20 | 19 | 17 | 15 | 13 | 10 | 6 | 1 | . | . | . | . | . | . | . | . | . | . | . | . | . |
| | Diedesheim | 140 | 25 | 22 | 21 | 20 | 17 | 15 | 14 | 21 | 19 | 15 | 12 | 11 | 7 | 4 | 2 | . | . | . | . | . | . | . | . | . | . | . | . | . | . | . | . |
| | Oberdielbach | 475 | 68 | 64 | 60 | 58 | 52 | 54 | 50 | 54 | 50 | 48 | 45 | 42 | 38 | 35 | 34 | 31 | 30 | 25 | 10 | . | . | . | . | . | . | . | . | . | . | . | . |
| | Tromm | 523 | 60 | 60 | 60 | 60 | 45 | 45 | 40 | 50 | 45 | 40 | 40 | 38 | 35 | 32 | 28 | 23 | Fl. | Fl. | Fl. | Fl. | Fl. | Fl. | . | . | . | . | . | . | . | . | . |
| | Königstuhl | 561 | 57 | 57 | 55 | 53 | 50 | 50 | 48 | 54 | 52 | 50 | 48 | 42 | 40 | 38 | 35 | 32 | 30 | 20 | 15 | 8 | Fl. | Fl. | . | . | . | . | . | . | . | . | . |
| | Ladenburg | 100 | 11 | 10 | 7 | 6 | 2 | Fl. | Fl. | 9 | 6 | 4 | Fl. | Fl. | Fl. | Fl. | . | . | . | . | . | . | . | . | . | . | . | . | . | . | . | . | . |
| Rhein | Grünstadt | 170 | 4 | 4 | 3 | 3 | 2 | 7 | 5 | 10 | 8 | 5 | 3 | . | . | . | . | . | . | . | . | . | . | . | . | . | . | . | . | . | . | . | . |
| | Auerbach (Bergstr.) | 117 | 16 | 15 | 12 | 8 | 6 | 7 | 5 | 13 | 11 | 9 | 5 | 4 | 4 | 2 | . | . | . | . | . | . | . | . | . | . | . | . | . | . | . | . | . |
| | Gernsheim | 90 | 12 | 10 | 8 | 4 | 4 | 4 | 1 | 10 | 6 | 5 | 2 | 1 | ⊡ | Fl. | Fl. | . | . | . | . | . | . | . | . | . | . | . | . | . | . | . | . |
| Weiß. Main | Ölschnitz | 550 | 32 | 31 | 31 | 32 | 31 | 31 | 30 | 40 | 42 | 40 | 39 | 37 | 37 | 30 | 28 | 25 | 23 | 20 | Fl. | Fl. | Fl. | Fl. | Fl. | Fl. | Fl. | Fl. | Fl. | Fl. | Fl. | Fl. | Fl. |
| | Berneck | 388 | 38 | 36 | 35 | 34 | 32 | 32 | 30 | 32 | 35 | 32 | 31 | 30 | 29 | 28 | 27 | 25 | 20 | 17 | 14 | 10 | 8 | 3 | 0 | 0 | 0 | Fl. | Fl. | Fl. | Fl. | Fl. | Fl. |
| | Marktleugast | 555 | 47 | 42 | 41 | 40 | 47 | 48 | 48 | 53 | 51 | 48 | 48 | 47 | 45 | 45 | 43 | 41 | 38 | 35 | 28 | 26 | 25 | 19 | . | . | . | . | . | . | . | . | . |
| | Wartenfels | 490 | 69 | 66 | 64 | 61 | 62 | 61 | 54 | 72 | 74 | 69 | 63 | 60 | 56 | 53 | 51 | 48 | 39 | 28 | 24 | 20 | 18 | 16 | 14 | 12 | 11 | 10 | 10 | 8 | 6 | 5 | 5 |
| R. M. | Creussen | 420 | 41 | 38 | 37 | 35 | 33 | 33 | 31 | 36 | 41 | 38 | 35 | 33 | 33 | 32 | 31 | 30 | 27 | 24 | 18 | 13 | 10 | 8 | 7 | 5 | 3 | 1 | 0 | 0 | . | . | . |
| | Bayreuth (Flugh.) | 485 | 48 | 45 | 43 | 41 | 40 | 38 | 36 | 42 | 39 | 40 | 38 | 36 | 35 | 33 | 33 | 32 | 28 | 20 | ⊠ | ⊠ | ⊠ | . | . | . | . | . | . | . | . | . | . |
| Main, Rodach | Rodacherbrunn | 688 | 62 | 60 | 60 | 56 | 61 | 60 | 58 | 66 | 68 | 64 | 58 | 56 | 56 | 56 | 51 | 46 | 44 | 40 | 35 | 30 | 28 | 28 | 28 | 27 | 26 | 26 | 26 | 26 | 25 | 24 | |
| | Steinbach b. Geroldsgrün | 670 | 45 | 45 | 46 | 46 | 52 | 50 | 49 | 54 | 54 | 51 | 51 | 49 | 46 | 46 | 46 | 44 | 40 | 36 | 35 | 33 | 32 | 30 | 29 | 29 | 28 | 26 | 25 | 24 | 23 | 18 | 10 |
| | Steinwiesen | 360 | 35 | 31 | 31 | 30 | 30 | 28 | 28 | 31 | 36 | 34 | 34 | 31 | 30 | 30 | 28 | 26 | 22 | 19 | 17 | 12 | 9 | 7 | 3 | Fl. | Fl. | Fl. | Fl. | Fl. | Fl. | Fl. | Fl. |
| | Rodeck | 660 | 85 | 81 | 76 | 75 | 67 | 58 | 59 | 64 | 64 | 64 | 64 | 63 | 61 | 60 | 56 | 53 | 48 | 36 | 14 | 8 | Fl. | . | . | . | . | . | . | . | . | . | . |
| | Steinbach am Wald | 580 | 43 | 42 | 40 | 36 | 45 | 45 | 46 | 48 | 48 | 46 | 42 | 40 | 40 | 38 | 38 | 38 | 38 | 35 | 30 | 28 | 25 | 25 | 22 | 17 | 15 | 6 | 5 | 3 | . | . | . |
| | Rothenkirchen | 376 | 56 | 50 | 46 | 35 | 30 | 24 | 26 | 27 | 29 | 24 | 24 | 22 | 20 | 18 | 18 | 17 | 15 | 14 | 11 | 10 | 10 | 8 | . | . | . | . | . | . | . | . | . |
| | Kronach | 320 | 30 | 22 | 22 | 20 | 20 | 20 | 20 | 22 | 24 | 24 | 20 | 20 | 18 | 15 | 13 | 12 | 10 | 8 | Fl. | Fl. | Fl. | Fl. | Fl. | Fl. | Fl. | . | . | . | . | . | . |
| | Rotheul | 380 | 33 | 32 | 30 | 28 | 29 | 28 | 29 | 34 | 35 | 34 | 34 | 34 | 34 | 33 | 30 | 30 | 24 | 20 | 17 | 14 | 13 | 7 | 5 | Fl. | Fl. | Fl. | Fl. | Fl. | Fl. | Fl. | Fl. |
| Main | Lichtenfels | 262 | 15 | 13 | 12 | 12 | Fl. | Fl. | 5 | 10 | 14 | 14 | 12 | 12 | Fl. | Fl. | Fl. | Fl. | Fl. | Fl. | Fl. | Fl. | Fl. | Fl. | Fl. | Fl. | Fl. | Fl. | Fl. | Fl. | Fl. | Fl. | Fl. |
| | Tremersdorf | 380 | 31 | 29 | 27 | 25 | 31 | 28 | 29 | 38 | 37 | 34 | 34 | 32 | 28 | 26 | 24 | 22 | 18 | 15 | 12 | 10 | 7 | Fl. | Fl. | Fl. | Fl. | Fl. | Fl. | Fl. | Fl. | Fl. | Fl. |
| | Coburg | 291 | 17 | 17 | 16 | 14 | 13 | 11 | 13 | 17 | 15 | 14 | 12 | 9 | 8 | 7 | 4 | 3 | Fl. | Fl. | Fl. | Fl. | . | . | . | . | . | . | . | . | . | . | . |
| | Roßfeld | 306 | 24 | 24 | 22 | 22 | 26 | 27 | 28 | 28 | 29 | 27 | 26 | 25 | 24 | 23 | 22 | 22 | 20 | 15 | 10 | 5 | . | . | . | . | . | . | . | . | . | . | . |
| | Specke | 260 | 23 | 21 | 20 | 18 | 10 | 6 | 6 | 13 | 18 | 16 | 14 | 12 | 12 | 10 | 8 | 6 | 4 | 3 | 0 | 0 | . | . | . | . | . | . | . | . | . | . | . |
| Main, Regnitz | Tiefenellern | 400 | 25 | 24 | 24 | 22 | 20 | 19 | 16 | 23 | 24 | 24 | 22 | 20 | 20 | 18 | 18 | 16 | 14 | 7 | . | . | . | . | . | . | . | . | . | . | . | . | . |
| | Ansbach-Katterbach | 463 | 43 | 43 | 43 | 35 | 32 | 32 | 27 | 27 | 30 | 30 | 30 | 30 | 30 | 30 | 30 | 21 | ⊠ | ⊠ | ⊠ | ⊠ | . | . | . | . | . | . | . | . | . | . | . |
| | Obererlbach | 399 | 36 | 33 | 31 | 28 | 20 | 21 | 16 | 20 | 26 | 22 | 21 | 18 | 15 | 13 | 10 | 8 | 6 | 2 | Fl. | Fl. | Fl. | Fl. | Fl. | Fl. | Fl. | Fl. | Fl. | Fl. | Fl. | . | . |
| | Weißenburg | 429 | 39 | 37 | 36 | 35 | 32 | 29 | 26 | 28 | 34 | 30 | 25 | 22 | 20 | 19 | 17 | 15 | 11 | 3 | Fl. | Fl. | . | . | . | . | . | . | . | . | . | . | . |
| | Pyrbaum | 438 | 39 | 39 | 39 | 36 | 30 | 27 | 25 | 30 | 37 | 34 | 32 | 30 | 29 | 28 | 27 | 25 | 20 | 16 | 10 | 6 | Fl. | Fl. | Fl. | Fl. | Fl. | Fl. | Fl. | Fl. | Fl. | Fl. | Fl. |
| | Auerbach, Kr. Eschen- | 435 | 40 | 38 | 34 | 34 | 30 | 28 | 28 | 38 | 49 | 48 | 47 | 45 | 42 | 42 | 40 | 35 | 31 | 28 | 20 | 15 | 12 | 8 | 7 | 5 | 2 | 0 | 0 | 0 | 0 | 0 | 0 |
| | Mosenberg . . [bach | 392 | 40 | 39 | 38 | 38 | 36 | 34 | 34 | 45 | 47 | 41 | 38 | 34 | 33 | 33 | 33 | 31 | 30 | 27 | 21 | 19 | 17 | 14 | Fl. | Fl. | Fl. | Fl. | Fl. | . | . | . | . |
| | Leupoldstein | 550 | 34 | 32 | 30 | 29 | 28 | 24 | 23 | 28 | 32 | 28 | 27 | 28 | 26 | 24 | 23 | 21 | 20 | 19 | 17 | 13 | 10 | 8 | 6 | 4 | Fl. | Fl. | . | . | . | . | . |
| | Haid | 479 | 34 | 31 | 30 | 28 | 23 | 21 | 20 | 20 | 32 | 30 | 28 | 25 | 24 | 24 | 23 | 21 | 20 | 19 | 18 | 18 | 17 | 17 | 17 | 17 | 16 | 13 | 11 | 9 | 4 | 2 | . |
| | Pommelsbrunn | 373 | 34 | 33 | 31 | 30 | 28 | 31 | 28 | 34 | 41 | 38 | 38 | 34 | 31 | 31 | 30 | 30 | 24 | 21 | 14 | 4 | Fl. | Fl. | Fl. | Fl. | Fl. | . | . | . | . | . | . |
| | Altdorf b. Nürnberg | 444 | 37 | 36 | 35 | 34 | 30 | 27 | 26 | 31 | 37 | 32 | 30 | 28 | 28 | 28 | 27 | 24 | 20 | 15 | 0 | 0 | 0 | 0 | 0 | 0 | 0 | . | . | . | . | . | . |
| | Krämersweiher | 350 | 36 | 34 | 33 | 32 | 26 | 23 | 23 | 32 | 42 | 40 | 32 | 28 | 27 | 26 | 24 | 21 | 19 | 18 | 16 | 12 | 9 | Fl. | Fl. | Fl. | Fl. | Fl. | Fl. | Fl. | Fl. | Fl. | Fl. |
| | Nürnberg (Flugh.) | 315 | 25 | 20 | 19 | 19 | 13 | 15 | 12 | 16 | 20 | 19 | 19 | 12 | 10 | 10 | 8 | 1 | 0 | 0 | . | . | . | . | . | . | . | . | . | . | . | . | . |
| | Bräuersdorf | 362 | 28 | 27 | 27 | 26 | 20 | 15 | 12 | 17 | 20 | 14 | 12 | 10 | 10 | 10 | 10 | 7 | 6 | 2 | Fl. | Fl. | Fl. | Fl. | Fl. | Fl. | Fl. | Fl. | Fl. | Fl. | Fl. | Fl. | Fl. |
| | Gräfenberg | 423 | 44 | 42 | 41 | 40 | 36 | 34 | 33 | 40 | 45 | 40 | 38 | 35 | 34 | 33 | 31 | 29 | 22 | 11 | Fl. | Fl. | Fl. | Fl. | Fl. | . | . | . | . | . | . | . | . |
| | Busbach | 430 | 33 | 32 | 30 | 29 | 29 | 28 | 28 | 29 | 29 | 28 | 27 | 27 | 27 | 27 | 26 | 26 | 24 | 20 | 16 | Fl. | Fl. | Fl. | Fl. | Fl. | Fl. | Fl. | Fl. | Fl. | Fl. | Fl. | Fl. |

oben: Ausgestochene Schneehöhe in cm
unten: Gesamtwassergehalt in mm

| 2. | 5. | 9. | 12. | 16. | 19. | 23. | 26. | 30. |
|---|---|---|---|---|---|---|---|---|
| | | | | | | | | |
| **Welzheim** | | | | | | | | |
| 45 | 37 | 26 | 9 | 18 | | | | |
| 133.0 | 155.8 | 48.7 | 37.5 | 78.5 | | | | |
| **Ellwangen** | | | | | | | | |
| 45 | 41 | 39 | 22 | 18 | | | | |
| 114.0 | 119.5 | 99.5 | 98.6 | 72.6 | | | | |
| **Langenburg** | | | | | | | | |
| | | 20 | | | | | | |
| | | 22.8 | | | | | | |
| **Tromm** | | | | | | | | |
| 60 | 45 | 45 | 38 | | | | | |
| 132.5 | 100.4 | 138.6 | 142.9 | | | | | |
| **Königstuhl** | | | | | | | | |
| 57 | 51 | 54 | 45 | 33 | 15 | | | |
| 127.3 | 146.8 | 141.0 | 137.5 | 126.3 | 61.4 | | | |
| **Marktleugast** | | | | | | | | |
| 42 | 47 | 51 | 47 | 41 | 28 | | | |
| 90.6 | 101.1 | 114.6 | 112.1 | 101.4 | 71.4 | | | |
| **Creussen** | | | | | | | | |
| 38 | 33 | 41 | 33 | 30 | 18 | 7 | | |
| 98.9 | 103.3 | 104.8 | 107.1 | 114.5 | 68.5 | 15.7 | | |
| **Bayreuth (Flugh.)** | | | | | | | | |
| 42 | 40 | 34 | 36 | | | | | |
| 108.5 | 120.0 | 106.8 | 112.0 | | | | | |
| **Rodeck** | | | | | | | | |
| 45 | 57 | 45 | 40 | | 27 | | | |
| 92.8 | 149.7 | 88.2 | 86.9 | | 97.7 | | | |
| **Steinbach a. W.** | | | | | | | | |
| 40 | 51 | 45 | 52 | 41 | 35 | 37 | | |
| 93.2 | 107.5 | 77.1 | 124.8 | 108.2 | 110.9 | 140.0 | | |
| **Kronach** | | | | | | | | |
| 22 | 20 | 20 | 18 | 12 | | | | |
| 57.5 | 72.0 | 65.1 | 59.0 | 48.0 | | | | |
| **Specke** | | | | | | | | |
| 1. | 6. | 10. | 13. | 15. | | | | |
| 22 | 6 | 15 | 10 | 8 | | | | |
| 32.0 | 25.0 | 18.0 | 18.0 | 17.0 | | | | |
| **Tiefenellern** | | | | | | | | |
| 24 | 20 | 23 | 22 | 12 | 13 | | | |
| 62.6 | 75.3 | 39.3 | 83.5 | 46.6 | 49.0 | | | |
| **Ansbach-Katterbach** | | | | | | | | |
| 43 | 32 | 30 | 24 | | | | | |
| 98.0 | 80.5 | 103.5 | 83.0 | | | | | |
| **Obererlbach** | | | | | | | | |
| | | 8 | | | | | | |
| | | 11.6 | | | | | | |
| **Steinbach b. Geroldsgrün** | | | | | | | | |
| 56 | 63 | 65 | 49 | 56 | 50 | 35 | 29 | 20 |
| 130.9 | 145.6 | 215.3 | 207.8 | 185.2 | 181.7 | 161.4 | 114.5 | 69.3 |

## 1942 März — Tägliche Schneehöhen in Zentimetern, gemessen um 7 Uhr morgens — Wassergehalt um 7 Uhr

| Flußgebiet | Ort | Seehöhe m | 1 | 2 | 3 | 4 | 5 | 6 | 7 | 8 | 9 | 10 | 11 | 12 | 13 | 14 | 15 | 16 | 17 | 18 | 19 | 20 | 21 | 22 | 23 | 24 | 25 | 26 | 27 | 28 | 29 | 30 | 31 |
|---|---|---|---|---|---|---|---|---|---|---|---|---|---|---|---|---|---|---|---|---|---|---|---|---|---|---|---|---|---|---|---|---|---|
| Main, Regnitz | Königsfeld, Kr. Eber- | 448 | 38 | 32 | 32 | 30 | 28 | 29 | 28 | 30 | 33 | 30 | 30 | 28 | 26 | 26 | 26 | 23 | 18 | 12 | 3 | . | . | . | . | . | . | . | . | . | . | . | . |
| | Trockau [mannstadt | 530 | 41 | 39 | 37 | 36 | 33 | 30 | 29 | 44 | 48 | 45 | 44 | 42 | 38 | 37 | 35 | 32 | 27 | 20 | 15 | 12 | 7 | 3 | . | . | . | . | . | . | . | . | . |
| | Gößweinstein | 494 | 52 | 50 | 49 | 48 | 46 | 43 | 43 | 51 | 55 | 50 | 49 | 46 | 45 | 45 | 45 | 42 | 39 | 35 | 26 | 20 | 18 | 10 | Fl. | Fl. | Fl. | Fl. | Fl. | Fl. | Fl. | Fl. | Fl. |
| | Heiligenstadt | 367 | 39 | 38 | 37 | 36 | 33 | 32 | 30 | 36 | 38 | 37 | 37 | 32 | 32 | 30 | 29 | 28 | 25 | 20 | 14 | 9 | 5 | Fl. | Fl. | . | . | . | . | . | . | . | . |
| | Reuth | 276 | 28 | 28 | 27 | 26 | 21 | 21 | 20 | 25 | 28 | 25 | 24 | 22 | 20 | 20 | 18 | 17 | 13 | 10 | Fl. | Fl. | . | . | . | . | . | . | . | . | . | . | . |
| | Marktbibart | 310 | 26 | 24 | 23 | 22 | 18 | 18 | 17 | 20 | 25 | 21 | 18 | 15 | 14 | 13 | 13 | 12 | 11 | 9 | Fl. | . | . | . | . | . | . | . | . | . | . | . | . |
| | Höchstadt a. Aisch | 272 | 26 | 25 | 24 | 22 | 18 | 19 | 18 | 20 | 25 | 22 | 21 | 21 | 19 | 17 | 15 | 13 | 10 | 9 | 4 | . | . | . | . | . | . | . | . | . | . | . | . |
| | Ebrach | 340 | 34 | 31 | 29 | 27 | 24 | 22 | 20 | 28 | 32 | 27 | 26 | 25 | 24 | 24 | 23 | 20 | 18 | 16 | 10 | 6 | Fl. | Fl. | Fl. | Fl. | Fl. | Fl. | Fl. | Fl. | Fl. | . | . |
| | Bamberg | 286 | 25 | 23 | 21 | 20 | 16 | 15 | 16 | 19 | 23 | 21 | 20 | 18 | 17 | 17 | 16 | 14 | 10 | 5 | Fl. | . | . | . | . | . | . | . | . | . | . | . | . |
| Main | Königsberg (Bayern) | 276 | 20 | 18 | 16 | 14 | 12 | 12 | 13 | 21 | 25 | 25 | 23 | 18 | 18 | 18 | 16 | 14 | 10 | 4 | Fl. | Fl. | Fl. | Fl. | . | . | . | . | . | . | . | . | . |
| | Schweinfurt (El.-W.) | 215 | 18 | 16 | 14 | 12 | 9 | 9 | 14 | 17 | 19 | 15 | 14 | 14 | 13 | 12 | 11 | 9 | 3 | 1 | . | . | . | . | . | . | . | . | . | . | . | . | . |
| | Prüßberg | 317 | 29 | 27 | 24 | 24 | 21 | 21 | 19 | 29 | 39 | 30 | 29 | 26 | 23 | 22 | 21 | 20 | 18 | 15 | 5 | Fl. | Fl. | . | . | . | . | . | . | . | . | . | . |
| | Kitzingen (Stadt) | 191 | 22 | 21 | 18 | 17 | 13 | 14 | 10 | 24 | 25 | 19 | 18 | 18 | 15 | 14 | 14 | 13 | 7 | 0 | Fl. | . | . | . | . | . | . | . | . | . | . | . | . |
| | Würzburg (Phys. Inst.) | 175 | 17 | 13 | 11 | 10 | 6 | 6 | 6 | 11 | 10 | 8 | 7 | 6 | 6 | 3 | 1 | . | . | . | . | . | . | . | . | . | . | . | . | . | . | . | . |
| | Bergtheim | 272 | 23 | 22 | 20 | 19 | 14 | 12 | 14 | 24 | 27 | 24 | 22 | 20 | 18 | 17 | 16 | 12 | 8 | 4 | 2 | Fl. | Fl. | Fl. | Fl. | Fl. | Fl. | Fl. | Fl. | . | . | . | . |
| | Hundsbach | 200 | 27 | 25 | 22 | 21 | 23 | 24 | 21 | 27 | 29 | 23 | 23 | 20 | 20 | 20 | 20 | 16 | 13 | 9 | 5 | 2 | . | . | . | . | . | . | . | . | . | . | . |
| Main, Fränkische Saale | Königshofen (Grabf.) | 278 | 19 | 18 | 16 | 13 | 17 | 15 | 19 | 28 | 30 | 28 | 26 | 23 | 21 | 21 | 21 | 19 | 18 | 15 | 9 | 4 | . | . | . | . | . | . | . | . | . | . | . |
| | Urspringen | 390 | ⊠ | ⊠ | ⊠ | ⊠ | 38 | 40 | 40 | 41 | 41 | ⊠ | ⊠ | ⊠ | ⊠ | ⊠ | ⊠ | ⊠ | ⊠ | ⊠ | . | . | . | . | . | . | . | . | . | . | . | . | . |
| | Schwickershausen | 354 | 20 | 20 | 20 | 20 | 30 | 30 | 30 | 45 | 45 | 45 | 45 | 45 | 45 | 45 | 40 | 35 | 32 | 25 | 20 | 15 | 8 | 5 | 4 | 4 | 2 | . | . | . | . | . | . |
| | Sonderau | 420 | 24 | 22 | 21 | 20 | 32 | 30 | 30 | 32 | 30 | 30 | 30 | 30 | 30 | 30 | 30 | 28 | 25 | 20 | 16 | 14 | 10 | 8 | 4 | 2 | Fl. | Fl. | Fl. | Fl. | Fl. | Fl. | . |
| | Simonshof | 320 | 6 | 6 | 5 | 5 | 23 | 18 | 22 | 34 | 28 | 27 | 27 | 26 | 26 | 24 | 22 | 18 | 14 | 11 | 6 | 3 | . | . | . | . | . | . | . | . | . | . | . |
| | Rhönhaus | 736 | 55 | 52 | 50 | 48 | 55 | 55 | 57 | 60 | 67 | 63 | 62 | 60 | 59 | 59 | 58 | 55 | 46 | 42 | 36 | 32 | 28 | 25 | 23 | 21 | 18 | 15 | 8 | Fl. | Fl. | Fl. | Fl. |
| | Kissingen, Bad | 198 | 15 | 12 | 9 | 7 | 10 | 10 | 15 | 12 | 14 | 13 | 11 | 9 | 8 | 7 | 6 | 5 | 4 | 3 | 2 | 1 | 0 | Fl. | . | . | . | . | . | . | . | . | . |
| | Geroda | 450 | 33 | 33 | 31 | 30 | 33 | 33 | 33 | 43 | 43 | 41 | 40 | 40 | 37 | 37 | 31 | 24 | 19 | 16 | 7 | 3 | 0 | 0 | 0 | . | . | . | . | . | . | . | . |
| | Neuwirtshaus | 420 | 28 | 28 | 28 | 28 | 34 | 32 | 44 | 41 | 41 | 41 | 41 | 38 | 38 | 38 | 38 | 35 | 25 | 20 | 15 | 12 | 10 | 5 | . | . | . | . | . | . | . | . | . |
| | Kreuzberg (Rhön) | 930 | 50 | 50 | 50 | 49 | 70 | 71 | 71 | 72 | 65 | 65 | 65 | 64 | 64 | 62 | 60 | 59 | 56 | 48 | 45 | 40 | 30 | Fl. | Fl. | Fl. | Fl. | Fl. | Fl. | Fl. | Fl. | Fl. | Fl. |
| | Brückenau | 314 | 25 | 25 | 20 | 20 | 30 | 30 | 25 | 35 | 30 | 25 | 21 | 20 | 20 | 20 | 20 | 15 | 15 | 10 | 8 | 5 | Fl. | Fl. | Fl. | Fl. | Fl. | . | . | . | . | . | . |
| | Altengronau | 225 | 19 | 18 | 16 | 16 | 22 | 25 | 26 | 28 | 29 | 29 | 29 | 20 | 20 | 20 | 19 | 15 | 14 | 12 | 8 | 2 | . | . | . | . | . | . | . | . | . | . | . |
| | Mittelsinn | 204 | 17 | 15 | 13 | 10 | 10 | 16 | 14 | 25 | 23 | 20 | 18 | 19 | 17 | 12 | 11 | 10 | 4 | 3 | 2 | 1 | 1 | 1 | . | . | . | . | . | . | . | . | . |
| Main | Heigenbrücken | 268 | 41 | 38 | 38 | 38 | 34 | 34 | 35 | 44 | 43 | 39 | 36 | 35 | 35 | 34 | 33 | 30 | 24 | 22 | 18 | 13 | 13 | 8 | 8 | 5 | . | . | . | . | . | . | . |
| | Rechtenbach | 360 | 48 | 46 | 44 | 43 | 42 | 48 | 48 | 57 | 55 | 54 | 50 | 47 | 45 | 43 | 42 | 39 | 38 | 36 | 31 | 25 | 20 | Fl. | Fl. | Fl. | . | . | . | . | . | . | . |
| | Bischbrunn | 411 | 35 | 35 | 35 | 32 | 34 | 30 | 30 | 34 | 37 | 36 | 33 | 32 | 32 | 32 | 32 | 27 | 25 | 10 | 5 | Fl. | Fl. | Fl. | Fl. | Fl. | Fl. | Fl. | . | . | . | . | . |
| | Rothenburg o. d. T. | 425 | 28 | 26 | 24 | 24 | 20 | 20 | 17 | 26 | 29 | 22 | 18 | 16 | 13 | 12 | 11 | 9 | 7 | 4 | Fl. | Fl. | . | . | . | . | . | . | . | . | . | . | . |
| | Uffenheim | 337 | 24 | 20 | 20 | 19 | 15 | 18 | 19 | 22 | 24 | 22 | 19 | 17 | 17 | 16 | 14 | 12 | 11 | 3 | Fl. | Fl. | Fl. | . | . | . | . | . | . | . | . | . | . |
| | Mergentheim, Bad | 217 | 21 | 15 | 10 | 12 | 5 | 10 | 5 | 12 | 10 | 8 | 0 | . | . | . | . | . | . | . | . | . | . | . | . | . | . | . | . | . | . | . | . |
| | Pülfringen | 354 | 30 | 30 | 28 | 25 | 15 | 25 | 25 | 35 | 40 | 25 | 20 | 20 | 20 | 20 | 20 | 15 | 15 | 10 | Fl. | Fl. | . | . | . | . | . | . | . | . | . | . | . |
| | Oberaltertheim | 295 | 29 | 28 | 27 | 26 | 23 | 25 | 23 | 28 | 26 | 25 | 24 | 22 | 20 | 19 | 15 | 12 | 10 | 10 | 10 | Fl. | Fl. | Fl. | Fl. | Fl. | Fl. | Fl. | Fl. | . | . | . | . |
| | Schneeberg, Kr. Miltenbg. | 169 | 23 | 22 | 20 | 15 | 10 | 10 | 10 | 7 | 10 | 5 | 3 | 3 | 1 | . | . | . | . | . | . | . | . | . | . | . | . | . | . | . | . | . | . |
| | Vielbrunn | 410 | 37 | 33 | 30 | 28 | 22 | 22 | 23 | 32 | 30 | 28 | 27 | 24 | 22 | 20 | 18 | 14 | 10 | 6 | Fl. | Fl. | . | . | . | . | . | . | . | . | . | . | . |
| | Beerfelden | 441 | 45 | 45 | 45 | 42 | 40 | 40 | 40 | 45 | 45 | 42 | 40 | 40 | 36 | 35 | 33 | 27 | 25 | 20 | 13 | Fl. | Fl. | Fl. | Fl. | . | . | . | . | . | . | . | . |
| | Hessenthal | 311 | 16 | 14 | 13 | 12 | 10 | 11 | 13 | 23 | 23 | 20 | 18 | 14 | 12 | 10 | 8 | 7 | 5 | 2 | . | . | . | . | . | . | . | . | . | . | . | . | . |
| | Aschaffenburg I | 140 | 13 | 12 | 8 | 7 | 2 | 3 | 2 | 7 | 7 | 5 | 3 | 1 | . | . | . | . | . | . | . | . | . | . | . | . | . | . | . | . | . | . | . |
| | Hummetroth | 326 | 33 | 32 | 31 | 28 | 21 | 20 | 20 | 24 | 24 | 20 | 18 | 16 | 14 | 13 | 12 | 8 | 4 | . | . | . | . | . | . | . | . | . | . | . | . | . | . |
| | Neunkirchen (Odenwald) | 508 | 42 | 42 | 41 | 41 | 38 | 38 | 37 | 37 | 37 | 36 | 35 | 34 | 33 | 32 | 26 | 18 | 12 | . | . | . | . | . | . | . | . | . | . | . | . | . | . |
| | Hergershausen | 131 | 18 | 17 | 16 | 14 | 10 | 12 | 10 | 15 | 14 | 13 | 12 | 10 | 7 | 5 | 3 | Fl. | Fl. | . | . | . | . | . | . | . | . | . | . | . | . | . | . |
| Main, Kinzig | Schlüchtern | 204 | 18 | 16 | 13 | 12 | 10 | 11 | 11 | 15 | 13 | 12 | 10 | 8 | 7 | 6 | 5 | 4 | 3 | 3 | 2 | 2 | 1 | 1 | 1 | . | . | . | . | . | . | . | . |
| | Freien-Steinau | 427 | 56 | 54 | 53 | 52 | 59 | 58 | 59 | 67 | 65 | 62 | 60 | 58 | 55 | 54 | 54 | 51 | 46 | 41 | 38 | 31 | 30 | 23 | 21 | . | . | . | . | . | . | . | . |
| | Fischborn | 343 | 38 | 34 | 33 | 33 | 35 | 35 | 35 | 42 | 40 | 37 | 35 | 35 | 33 | 31 | 30 | 27 | 24 | 19 | Fl. | Fl. | Fl. | Fl. | Fl. | Fl. | Fl. | Fl. | Fl. | Fl. | Fl. | Fl. | Fl. |
| | Orb, Bad | 174 | 18 | 18 | 15 | 13 | 11 | 11 | 14 | 12 | 17 | 17 | 17 | 15 | 12 | 10 | 9 | 7 | 7 | 3 | ⊠ | Fl. | . | . | . | . | . | . | . | . | . | . | . |
| | Niederrodenbach | 125 | 11 | 10 | 8 | 7 | 5 | 5 | 3 | 7 | 6 | 6 | 4 | 3 | 2 | 1 | Fl. | Fl. | . | . | . | . | . | . | . | . | . | . | . | . | . | . | . |
| M. | Frankfurt/M. (Stadt) | 103 | 20 | 17 | 14 | 13 | 13 | 13 | 14 | 15 | 14 | 11 | 10 | 7 | 3 | 0 | 0 | 0 | 0 | 0 | . | . | . | . | . | . | . | . | . | . | . | . | . |

oben: Ausgestochene Schneehöhe in cm
unten: Gesamtwassergehalt in mm

| Flußgebiet | Ort | 2. | 5. | 9. | 12. | 16. | 19. | 23. | 26. | 30. |
|---|---|---|---|---|---|---|---|---|---|---|
| Main, Regnitz | Altdorf | 38 | 33 | 40 | 32 | 24 | 7 | | | |
| | | 98.0 | 108.0 | 118.0 | 97.0 | 96.0 | 26.5 | | | |
| | Nürnberg (Flugh.) | 20 | 13 | | 12 | | | | | |
| | | 51.7 | 55.0 | | 41.0 | | | | | |
| | Gräfenberg | 42 | 36 | 45 | 35 | 29 | | | | |
| | | 90.8 | 102.3 | 107.7 | 104.1 | 97.5 | | | | |
| Main | Busbach | 20 | 19 | 22 | 21 | 19 | 13 | 10 | 13 | |
| | | 58.6 | 65.3 | 64.8 | 61.3 | 67.7 | 47.4 | 36.0 | 59.5 | |
| | Königsfeld | 32 | 28 | 33 | 28 | 23 | 3 | | | |
| | | 87.0 | 104.7 | 80.2 | 93.0 | 76.4 | 29.0 | | | |
| Main, Fränkische Saale | Gößweinstein | 50 | 46 | 54 | 46 | 38 | 23 | | | |
| | | 122.6 | 129.5 | 139.1 | 129.5 | 129.5 | 63.0 | | | |
| | Heiligenstadt | 38 | 33 | 38 | 32 | 28 | 14 | | | |
| | | 109.6 | 95.0 | 101.8 | 97.9 | 92.4 | 51.5 | | | |
| | Ebrach | 31 | 24 | 30 | 25 | 20 | 11 | | | |
| | | 82.2 | 74.2 | 82.7 | 89.2 | 80.7 | 45.6 | | | |
| | Bamberg | 23 | 16 | 23 | 18 | 14 | | | | |
| | | 63.0 | 62.5 | 63.7 | 66.1 | 54.5 | | | | |
| | Kitzingen | 21 | 13 | 25 | 18 | 13 | | | | |
| | | 21.0 | 13.0 | 25.0 | 19.0 | 13.0 | | | | |
| Main | Rhönhaus | 52 | 55 | 67 | 60 | 55 | 36 | 23 | 15 | |
| | | 130.0 | 152.0 | 178.0 | 170.5 | 180.5 | 101.5 | 81.5 | 45.0 | |
| | Brückenau | 25 | 25 | 35 | 20 | 15 | 10 | | | |
| | | 36.5 | 35.0 | 85.2 | 61.0 | 42.5 | 35.5 | | | |
| | Uffenheim | 22 | 20 | 23 | 18 | 13 | | | | |
| | | 56.0 | 57.5 | 56.5 | 60.7 | 53.8 | | | | |
| | Beerfelden | | 6. | | 11. | 17. | | | | |
| | | 45 | 40 | 45 | 40 | 25 | 13 | | | |
| | | 134.9 | 123.5 | 151.5 | 130.3 | 94.8 | 62.0 | | | |
| Main, Kinzig | Hessenthal | | | | | 17. | | | | |
| | | 17 | 12 | 26 | 14 | 5 | | | | |
| | | 59.0 | 38.5 | 69.0 | 58.0 | 15.0 | | | | |
| M. | Hummetroth | 31 | 20 | 21 | 15 | 8 | | | | |
| | | 94.9 | 74.3 | 70.0 | 68.8 | 32.8 | | | | |

## 1942 März — Tägliche Schneehöhen in Zentimetern, gemessen um 7 Uhr morgens — Wassergehalt um 7 Uhr

| Flußgebiet | Ort | Seehöhe m | 1 | 2 | 3 | 4 | 5 | 6 | 7 | 8 | 9 | 10 | 11 | 12 | 13 | 14 | 15 | 16 | 17 | 18 | 19 | 20 | 21 | 22 | 23 | 24 | 25 | 26 | 27 | 28 | 29 | 30 | 31 |
|---|---|---|---|---|---|---|---|---|---|---|---|---|---|---|---|---|---|---|---|---|---|---|---|---|---|---|---|---|---|---|---|---|---|
| Main, Nidda | Schotten | 290 | 21 | 21 | 16 | 14 | 10 | 8 | 8 | 9 | 8 | 5 | 4 | 3 | 3 | 3 | 3 | ⊠ | ⊠ | Fl. | Fl. | Fl. | . | . | . | . | . | . | . | . | . | . | . |
| | Salzhausen, Bad | 147 | 14 | 10 | 10 | 9 | 6 | 5 | 3 | 2 | 1 | 8 | 8 | 6 | 6 | 5 | 3 | 1 | Fl. | Fl. | . | . | . | . | . | . | . | . | . | . | . | . | . |
| | Grünberg (Oberhessen) | 275 | 12 | 10 | 6 | 4 | 6 | 4 | 3 | 6 | 2 | Fl. | Fl. | Fl. | Fl. | Fl. | Fl. | Fl. | Fl. | . | . | . | . | . | . | . | . | . | . | . | . | . | . |
| | Nauheim, Bad | 145 | 18 | 16 | 14 | 13 | 14 | 13 | 16 | 18 | 17 | 17 | 16 | 14 | 13 | 13 | 12 | 10 | 8 | 3 | . | . | . | . | . | . | . | . | . | . | . | . | . |
| | Gedern | 330 | 26 | 25 | 22 | 21 | 22 | 20 | 20 | 26 | 25 | 24 | 21 | 21 | 20 | 19 | 17 | 12 | 9 | Fl. | Fl. | Fl. | Fl. | Fl. | Fl. | Fl. | Fl. | Fl. | Fl. | Fl. | Fl. | Fl. | Fl. |
| | Büdingen | 134 | 16 | 14 | 13 | 12 | 10 | 9 | 8 | 13 | 15 | 10 | 9 | 8 | 7 | 7 | 5 | 4 | Fl. | . | . | . | . | . | . | . | . | . | . | . | . | . | . |
| | Saalburg | 422 | 41 | 38 | 38 | 37 | 41 | 43 | 42 | 46 | 46 | 45 | 43 | 42 | 41 | 41 | 40 | 38 | 34 | 25 | 15 | 10 | 4 | Fl. | Fl. | Fl. | Fl. | Fl. | . | . | . | . | . |
| M. Rhein | Niedernhausen (Taunus) | 259 | 19 | 17 | 12 | 9 | 14 | 13 | 12 | 10 | 9 | 6 | 4 | 3 | 2 | 1 | Fl. | Fl. | Fl. | Fl. | Fl. | Fl. | . | . | . | . | . | . | . | . | . | . | . |
| | Wiesbaden-Erbenheim | 137 | 7 | 6 | 6 | 6 | 5 | 3 | 1 | 3 | 2 | 2 | 2 | 2 | 2 | Fl. | . | . | . | . | . | . | . | . | . | . | . | . | . | . | . | . | . |
| | Alzey | 199 | 17 | 14 | 11 | 9 | 5 | 9 | 4 | 5 | 5 | 5 | 4 | 2 | Fl. | Fl. | Fl. | Fl. | Fl. | . | . | . | . | . | . | . | . | . | . | . | . | . | . |
| | Geisenheim | 109 | 10 | 9 | 9 | 8 | 2 | 10 | 7 | 4 | 1 | 1 | 1 | 1 | 1 | Fl. | Fl. | Fl. | Fl. | Fl. | Fl. | Fl. | Fl. | . | . | . | . | . | . | . | . | . | . |
| Nahe | Abentheuerhütte | 420 | 42 | 39 | 36 | 32 | 28 | 32 | 30 | 28 | 26 | 23 | 19 | 18 | 18 | 17 | 17 | 16 | 15 | 10 | 6 | Fl. | Fl. | Fl. | Fl. | Fl. | Fl. | Fl. | . | . | . | . | . |
| | Oberstein | 249 | 24 | 21 | 18 | 16 | 13 | 16 | 15 | 12 | 12 | 8 | 6 | 5 | Fl. | Fl. | . | . | . | . | . | . | . | . | . | . | . | . | . | . | . | . | . |
| | Bruchweiler | 545 | ⊠ | ⊠ | ⊠ | ⊠ | ⊠ | 10 | ⊠ | ⊠ | ⊠ | ⊠ | . | . | . | . | . | . | . | . | . | . | . | . | . | . | . | . | . | . | . | . | . |
| | Brauschied | 383 | 32 | 32 | 31 | 31 | 30 | 33 | 32 | 29 | 29 | 29 | 28 | 26 | 24 | 22 | 19 | 18 | 17 | 12 | Fl. | Fl. | Fl. | Fl. | Fl. | Fl. | Fl. | Fl. | Fl. | Fl. | . | . | . |
| | Rhaunen | 330 | 18 | 15 | 15 | 15 | 12 | 10 | 20 | 20 | 15 | 15 | 12 | 12 | 10 | 5 | 3 | . | . | . | . | . | . | . | . | . | . | . | . | . | . | . | . |
| | Hauptstuhl | 240 | 20 | 18 | 17 | 15 | 5 | 6 | 5 | 2 | 1 | . | . | . | . | . | . | . | . | . | . | . | . | . | . | . | . | . | . | . | . | . | . |
| | Kusel | 240 | 40 | 40 | 40 | 30 | 20 | 15 | 10 | Fl. | Fl. | Fl. | Fl. | Fl. | Fl. | Fl. | . | . | . | . | . | . | . | . | . | . | . | . | . | . | . | . | . |
| | Kaiserslautern (Sender) | 303 | 19 | 18 | 16 | 14 | Fl. | 2 | Fl. | 3 | 3 | Fl. | Fl. | Fl. | Fl. | Fl. | Fl. | Fl. | Fl. | . | . | . | . | . | . | . | . | . | . | . | . | . | . |
| | Hundsbach | 350 | 25 | 24 | 24 | 23 | 20 | 24 | 24 | 20 | 18 | 16 | 14 | 10 | 6 | 4 | Fl. | Fl. | Fl. | Fl. | Fl. | . | . | . | . | . | . | . | . | . | . | . | . |
| | Schmalfelderhof | 313 | 19 | 18 | 15 | 14 | 9 | 12 | 12 | 12 | 12 | 12 | 11 | 10 | 9 | 8 | Fl. | Fl. | Fl. | Fl. | Fl. | Fl. | . | . | . | . | . | . | . | . | . | . | . |
| | Ruppertsecken | 489 | 60 | 60 | 55 | 50 | 30 | 35 | 33 | 35 | 30 | 28 | 25 | 20 | 20 | 20 | 18 | 15 | 5 | . | . | . | . | . | . | . | . | . | . | . | . | . | . |
| Rh. | Kammerforst, Kr. Rhein- | 460 | 38 | 35 | 35 | 35 | 40 | 40 | 40 | 40 | 38 | 38 | 35 | 35 | 33 | 30 | 30 | 25 | 20 | 10 | 7 | 5 | Fl. | Fl. | Fl. | Fl. | Fl. | . | . | . | . | . | . |
| | St. Goarshausen [gau | 80 | 9 | 6 | 5 | 4 | 3 | 4 | 2 | 1 | Fl. | Fl. | Fl. | Fl. | Fl. | . | . | . | . | . | . | . | . | . | . | . | . | . | . | . | . | . | . |
| Lahn | Feudingen | 410 | 33 | 32 | 32 | 32 | 37 | 37 | 35 | 35 | 35 | 33 | 32 | 31 | 30 | 28 | 26 | 24 | 18 | 14 | 0 | 0 | 0 | 0 | 0 | 0 | 0 | 0 | 0 | . | . | . | . |
| | Quotshausen | 338 | ⊠ | ⊠ | ⊠ | ⊠ | 35 | 35 | 33 | 33 | 33 | 33 | 33 | 33 | 33 | 33 | 26 | 26 | 26 | 14 | Fl. | Fl. | Fl. | Fl. | Fl. | Fl. | Fl. | Fl. | . | . | . | . | . |
| | Amönau | 224 | 19 | 17 | 16 | 14 | 20 | 18 | 22 | 20 | 18 | 17 | 17 | 16 | 16 | 15 | 14 | 13 | 11 | 8 | 2 | . | . | . | . | . | . | . | . | . | . | . | . |
| | Homberg a. d. Ohm | 265 | 16 | 15 | 14 | 12 | 14 | 14 | 15 | 16 | 14 | 13 | 12 | 11 | 10 | 9 | 8 | 5 | 2 | Fl. | . | . | . | . | . | . | . | . | . | . | . | . | . |
| | Marburg-Ortenberg | 202 | 22 | 20 | 16 | 15 | 18 | 28 | 27 | 29 | 28 | 18 | 16 | 15 | 15 | 13 | 8 | 5 | Fl. | Fl. | . | . | . | . | . | . | . | . | . | . | . | . | . |
| | Gießen (Liebigshöhe) | 187 | 17 | 16 | 13 | ⊠ | ⊠ | ⊠ | ⊠ | ⊠ | ⊠ | ⊠ | ⊠ | ⊠ | ⊠ | ⊠ | ⊠ | ⊠ | ⊠ | ⊠ | . | . | . | . | . | . | . | . | . | . | . | . | . |
| | Kirch-Göns | 231 | 25 | 23 | 20 | 20 | 22 | 24 | 22 | 23 | 20 | 19 | 18 | 18 | 17 | 16 | 14 | 12 | 10 | 5 | . | . | . | . | . | . | . | . | . | . | . | . | . |
| Lahn, Dill | Dillbrecht | 352 | 36 | 32 | 30 | 29 | 36 | 31 | 35 | 32 | 33 | 32 | 31 | 30 | 30 | 29 | 28 | 27 | 23 | 20 | 14 | 6 | Fl. | Fl. | Fl. | Fl. | Fl. | Fl. | . | . | . | . | . |
| | Dillenburg | 227 | 25 | 23 | 21 | 19 | 23 | 20 | 22 | 22 | 22 | 21 | 20 | 18 | 16 | 14 | 12 | 11 | 8 | ⊠ | Fl. | Fl. | Fl. | Fl. | . | . | . | . | . | . | . | . | . |
| | Eisemroth | 343 | 36 | 32 | 30 | 28 | 33 | 30 | 30 | 28 | 28 | 28 | 27 | 27 | 27 | 26 | 24 | 23 | 18 | 10 | 5 | Fl. | Fl. | Fl. | . | . | . | . | . | . | . | . | . |
| | Greifenstein | 432 | 32 | 29 | 28 | 35 | 35 | 36 | 35 | 36 | 34 | 33 | 32 | 31 | 30 | 29 | 26 | 25 | 22 | 17 | 7 | Fl. | Fl. | Fl. | Fl. | Fl. | Fl. | Fl. | . | . | . | . | . |
| Lahn | Weilburg | 156 | 22 | 19 | 18 | 16 | 18 | 18 | 16 | 17 | 17 | 17 | 16 | 15 | 14 | 12 | 10 | 10 | 5 | 2 | Fl. | Fl. | Fl. | Fl. | Fl. | Fl. | Fl. | Fl. | Fl. | Fl. | Fl. | Fl. | Fl. |
| | Gemünden, Kr. Usingen | 258 | 31 | 29 | 27 | 25 | 25 | 24 | 24 | 26 | 26 | 26 | 25 | 24 | 23 | 22 | 22 | 21 | 17 | Fl. | . | . | . | . | . | . | . | . | . | . | . | . | . |
| | Idstein | 285 | 26 | 25 | 24 | 23 | 20 | 24 | 20 | 20 | 18 | 17 | 15 | 14 | 13 | 12 | 10 | 11 | 8 | 3 | 1 | Fl. | Fl. | Fl. | . | . | . | . | . | . | . | . | . |
| | Limburg | 110 | 11 | 10 | 10 | 9 | 6 | 3 | 2 | 1 | 1 | . | . | . | . | . | . | . | . | . | . | . | . | . | . | . | . | . | . | . | . | . | . |
| | Westerburg | 330 | 50 | 40 | 40 | 35 | 40 | 40 | 35 | 35 | 35 | 30 | 30 | 25 | 25 | 25 | 20 | 20 | 20 | Fl. | Fl. | Fl. | Fl. | Fl. | Fl. | Fl. | Fl. | Fl. | Fl. | Fl. | . | . | . |
| | Schwalbach | 320 | 33 | 29 | 27 | 25 | 24 | 25 | 25 | 24 | 24 | 24 | 24 | 18 | 18 | 16 | 15 | 12 | 7 | Fl. | Fl. | Fl. | Fl. | Fl. | Fl. | Fl. | Fl. | . | . | . | . | . | . |
| | Hambach | 370 | 22 | 22 | 23 | 23 | 23 | 24 | 23 | 23 | 22 | 18 | 15 | 13 | 12 | 12 | 10 | 10 | 10 | 9 | 9 | 9 | 9 | 8 | 8 | 8 | . | . | . | . | . | . | . |
| | Schönborn (Unterlahnkr.) | 330 | 32 | 32 | 31 | 29 | 27 | 28 | 26 | 25 | 25 | 23 | 22 | 21 | 20 | 20 | 18 | 16 | 8 | 4 | Fl. | Fl. | . | . | . | . | . | . | . | . | . | . | . |
| | Holzhausen a. d. Haide | 405 | 35 | 32 | 30 | 29 | 22 | 21 | 26 | 27 | 25 | 24 | 21 | 20 | 18 | 16 | 15 | 10 | 4 | Fl. | . | . | . | . | . | . | . | . | . | . | . | . | . |
| | Montabaur | 252 | 26 | 23 | 20 | 18 | 17 | 17 | 17 | 17 | 17 | 15 | 13 | 12 | 12 | 10 | 8 | 7 | 5 | ⊠ | ⊠ | ⊠ | ⊠ | Fl. | Fl. | Fl. | . | . | . | . | . | . | . |
| | Ems, Bad | 83 | 26 | 25 | 23 | 22 | 20 | 21 | 22 | 20 | 20 | 20 | 19 | 17 | 15 | 12 | 6 | Fl. | Fl. | . | . | . | . | . | . | . | . | . | . | . | . | . | . |
| M. Mosel/Saar | Perl | 230 | ⊠ | 0 | Fl. | Fl. | . | 2 | . | . | . | . | . | . | . | . | . | . | . | . | . | . | . | . | . | . | . | . | . | . | . | . | . |
| | Temmels | 155 | 4 | 3 | 2 | 1 | Fl. | 3 | 2 | Fl. | Fl. | Fl. | Fl. | Fl. | . | . | . | . | . | . | . | . | . | . | . | . | . | . | . | . | . | . | . |
| | Ernzen | 325 | 16 | 14 | 13 | 13 | 8 | 11 | 11 | 10 | 10 | 9 | 7 | 6 | 3 | Fl. | Fl. | Fl. | . | . | . | . | . | . | . | . | . | . | . | . | . | . | . |
| | Schneifelforsthaus | 657 | 72 | 71 | 70 | 69 | 67 | 67 | 68 | 67 | 67 | 65 | 62 | 59 | 59 | 58 | 50 | 47 | 35 | 30 | 25 | 20 | 15 | 0 | Fl. | Fl. | Fl. | Fl. | Fl. | Fl. | Fl. | Fl. | . |

oben: Ausgestochene Schneehöhe in cm
unten: Gesamtwassergehalt in mm

| 2. | 5. | 9. | 12. | 16. | 19. | 23. | 26. | 30. |
|---|---|---|---|---|---|---|---|---|
| **Schotten** | | | | | | | | |
| | | | | 14. | | | | |
| 21 | 10 | 8 | 3 | 3 | | | | |
| 45.0 | 30.3 | 34.2 | 22.0 | 20.2 | | | | |
| **Rhaunen** | | | | | | | | |
| 10 | 10 | 10 | | | | | | |
| 14.1 | 17.8 | 9.8 | | | | | | |
| **Hauptstuhl** | | | | | | | | |
| 18 | 5 | 1 | | | | | | |
| 43.3 | 13.3 | 1.0 | | | | | | |
| **Schmalfelderhof** | | | | | | | | |
| 17 | 9 | 11 | 9 | 7 | | | | |
| 46.7 | 29.9 | 38.7 | 33.6 | 27.3 | | | | |
| **Feudingen** | | | | | | | | |
| 32 | 35 | 35 | 31 | 24 | | | | |
| 104.3 | 108.9 | 137.8 | 106.9 | 87.8 | | | | |
| **Gießen (Liebigshöhe)** | | | | | | | | |
| 16 | | | | | | | | |
| 46.0 | | | | | | | | |
| **Schwalbach** | | | | | | | | |
| 29 | 24 | 24 | 18 | 12 | | | | |
| 71.0 | 74.8 | 67.8 | 68.0 | 48.2 | | | | |
| **Schneifelforsthaus** | | | | | | | | |
| | | | | | | | 21. | |
| 53 | 53 | 53 | 53 | 47 | 24 | 15 | | |
| 140.0 | 185.5 | 173.0 | 205.0 | 168.0 | 105.5 | 63.0 | | |

## 1942 März — Tägliche Schneehöhen in Zentimetern, gemessen um 7 Uhr morgens

| Flußgebiet | Ort | Seehöhe m | 1 | 2 | 3 | 4 | 5 | 6 | 7 | 8 | 9 | 10 | 11 | 12 | 13 | 14 | 15 | 16 | 17 | 18 | 19 | 20 | 21 | 22 | 23 | 24 | 25 | 26 | 27 | 28 | 29 | 30 | 31 |
|---|---|---|---|---|---|---|---|---|---|---|---|---|---|---|---|---|---|---|---|---|---|---|---|---|---|---|---|---|---|---|---|---|---|
| Mosel, Sauer | Prüm (Eifel) | 465 | 57 | 55 | 53 | 51 | 49 | 46 | 44 | 42 | 40 | 35 | 32 | 30 | 28 | 26 | Fl. | Fl. | Fl. | Fl. | Fl. | Fl. | Fl. | Fl. | Fl. | . | . | . | . | . | . | . | . |
| | Outscheid | 340 | 25 | 23 | 22 | 20 | 18 | 19 | 10 | 9 | 9 | 8 | 7 | 6 | 5 | 4 | 4 | 3 | Fl. | Fl. | . | . | . | . | . | . | . | . | . | . | . | . | . |
| | Halsdorf | 300 | 18 | 17 | 16 | 16 | 14 | 16 | 14 | 13 | 13 | 12 | 12 | 10 | 10 | 0 | 0 | 0 | 0 | 0 | . | . | . | . | . | . | . | . | . | . | . | . | . |
| | Wawern (Eifel) | 445 | 38 | 37 | 37 | 37 | 35 | 36 | 36 | 35 | 35 | 34 | 32 | 31 | 30 | 27 | 23 | 18 | 10 | ⊠ | Fl. | . | . | . | . | . | . | . | . | . | . | . | . |
| | Fürth b. Neunkirchen | 290 | 19 | 18 | 16 | 14 | 3 | 3 | 3 | 2 | . | . | . | . | . | . | . | . | . | . | . | . | . | . | . | . | . | . | . | . | . | . | . |
| Mosel, Saar | Pirmasens | 350 | 35 | 30 | 26 | 25 | 21 | 16 | 12 | 12 | 18 | 15 | 12 | 8 | . | . | . | . | . | . | . | . | . | . | . | . | . | . | . | . | . | . | . |
| | Aßweiler | 335 | 30 | 25 | 23 | 20 | 13 | 8 | 6 | 3 | 2 | ⊠ | Fl. | Fl. | Fl. | Fl. | . | . | . | . | . | . | . | . | . | . | . | . | . | . | . | . | . |
| | Spieser Mühlenthal | 240 | 24 | 20 | 19 | 17 | 12 | 10 | 9 | 7 | 5 | ⊠ | ⊠ | Fl. | Fl. | . | . | . | . | . | . | . | . | . | . | . | . | . | . | . | . | . | . |
| | Quierschied | 290 | 20 | 17 | 15 | 13 | 9 | Fl. | Fl. | Fl. | Fl. | Fl. | . | . | . | . | . | . | . | . | . | . | . | . | . | . | . | . | . | . | . | . | . |
| | Saarlautern | 190 | . | . | . | . | . | . | . | 0 | . | . | . | . | . | . | . | . | . | . | . | . | . | . | . | . | . | . | . | . | . | . | . |
| | Losheim (Bez. Trier) | 300 | 13 | 12 | 10 | 9 | 6 | 6 | 5 | 4 | 4 | Fl. | Fl. | Fl. | . | . | . | . | . | . | . | . | . | . | . | . | . | . | . | . | . | . | . |
| | Marpingen | 280 | 10 | 9 | 7 | 5 | 7 | 4 | 4 | 4 | 4 | Fl. | Fl. | Fl. | Fl. | Fl. | Fl. | Fl. | Fl. | . | . | . | . | . | . | . | . | . | . | . | . | . | . |
| | Oberemmel | 210 | 4 | 4 | 2 | . | . | 5 | 2 | . | . | . | . | . | . | . | . | . | . | . | . | . | . | . | . | . | . | . | . | . | . | . | . |
| Mosel | Newel | 365 | 24 | 20 | 18 | 16 | 12 | 13 | 10 | 8 | 8 | 7 | 7 | 4 | 3 | 2 | . | . | . | . | . | . | . | . | . | . | . | . | . | . | . | . | . |
| | Schillingen | 515 | 28 | 28 | 25 | 25 | 20 | 15 | 15 | 15 | 12 | 16 | 8 | 8 | 5 | 5 | 3 | . | . | . | . | . | . | . | . | . | . | . | . | . | . | . | . |
| | Wilsecker | 335 | 30 | 29 | 29 | 28 | 21 | 20 | 27 | 27 | 18 | 17 | 16 | 15 | 14 | 11 | . | . | . | . | . | . | . | . | . | . | . | . | . | . | . | . | . |
| | Meisburg | 480 | 36 | 34 | 34 | 33 | 32 | 33 | 32 | 31 | 28 | 27 | 26 | 25 | 20 | 16 | 15 | 13 | 7 | Fl. | Fl. | Fl. | Fl. | Fl. | . | . | . | . | . | . | . | . | . |
| | Altburg (Eifel) | 535 | 32 | 32 | 31 | 28 | 28 | 29 | 28 | 28 | 28 | 28 | 24 | 20 | 19 | 18 | 14 | 7 | 2 | . | . | . | . | . | . | . | . | . | . | . | . | . | . |
| | Wittlich (Aufbausch.) | 190 | 7 | 6 | 6 | 6 | 4 | 7 | 6 | 5 | 1 | 0 | . | . | . | . | . | . | . | . | . | . | . | . | . | . | . | . | . | . | . | . | . |
| | Demerath | 420 | 39 | 39 | 38 | 36 | 30 | 20 | 15 | 15 | 15 | 14 | 13 | 10 | 9 | 8 | 5 | 2 | 1 | . | . | . | . | . | . | . | . | . | . | . | . | . | . |
| | Blankenrath | 397 | 36 | 30 | 25 | 22 | 17 | 19 | 18 | 18 | 18 | 18 | 17 | 17 | 17 | 17 | 15 | 13 | 0 | . | . | . | . | . | . | . | . | . | . | . | . | . | . |
| | Kastellaun | 417 | 44 | 40 | 32 | 31 | 25 | 28 | 27 | 27 | 27 | 25 | 23 | 20 | 15 | 15 | 13 | 11 | 6 | . | . | . | . | . | . | . | . | . | . | . | . | . | . |
| | Forst bei Karden | 310 | 18 | 15 | 14 | 13 | 7 | 7 | 8 | 7 | 6 | 6 | 4 | 4 | 3 | 2 | 1 | Fl. | Fl. | Fl. | . | . | . | . | . | . | . | . | . | . | . | . | . |
| | Lingerhahn | 480 | 35 | 32 | 29 | 28 | 22 | 22 | 20 | 20 | 20 | 20 | 16 | 15 | 15 | 12 | 12 | 8 | Fl. | . | . | . | . | . | . | . | . | . | . | . | . | . | . |
| Rhein | Selters | 260 | 26 | 23 | 21 | 19 | 19 | 19 | 19 | 18 | 16 | 15 | 14 | 10 | 9 | 9 | 8 | 7 | 4 | 2 | Fl. | Fl. | Fl. | Fl. | Fl. | Fl. | Fl. | Fl. | Fl. | Fl. | Fl. | . | . |
| | Niedermendig | 216 | 18 | 16 | 15 | 14 | 14 | 14 | 17 | 15 | 13 | 12 | 8 | 4 | 3 | 2 | 0 | 0 | Fl. | Fl. | Fl. | . | . | . | . | . | . | . | . | . | . | . | . |
| | Neuwied | 63 | 12 | 10 | 8 | 6 | 2 | 3 | 6 | 5 | 4 | 2 | 2 | 1 | Fl. | Fl. | Fl. | Fl. | . | . | . | . | . | . | . | . | . | . | . | . | . | . | . |
| Wied | Harschbach | 284 | 45 | 40 | 37 | 35 | 20 | 15 | 18 | 20 | 18 | 16 | 15 | 14 | 13 | 10 | 7 | 5 | 4 | 2 | Fl. | Fl. | Fl. | Fl. | . | . | . | . | . | . | . | . | . |
| | Asbach | 264 | 49 | 41 | 40 | 37 | 28 | 24 | 20 | 20 | 19 | 19 | 17 | 15 | 12 | 10 | 7 | 5 | 2 | Fl. | Fl. | . | . | . | . | . | . | . | . | . | . | . | . |
| Ahr | Ahrhütte | 400 | 28 | 26 | 24 | 24 | 20 | 20 | 15 | 12 | 10 | 5 | Fl. | Fl. | Fl. | Fl. | Fl. | Fl. | Fl. | Fl. | Fl. | Fl. | . | . | . | . | . | . | . | . | . | . | . |
| | Dreis | 465 | 67 | 65 | 60 | 50 | 48 | 50 | 48 | 48 | 47 | 45 | 40 | 35 | 30 | 28 | 24 | 20 | 10 | 0 | Fl. | Fl. | Fl. | . | . | . | . | . | . | . | . | . | . |
| | Nürburg | 620 | 65 | 60 | 58 | 50 | 47 | 45 | 42 | 38 | 35 | 30 | 26 | 23 | 21 | 19 | 13 | 4 | Fl. | Fl. | Fl. | Fl. | Fl. | Fl. | Fl. | . | . | . | . | . | . | . | . |
| | Jammelshofen | 524 | 44 | 43 | 42 | 41 | 37 | 37 | 40 | 39 | 38 | 37 | 36 | 35 | 33 | 32 | 27 | 23 | 17 | 10 | 5 | . | . | . | . | . | . | . | . | . | . | . | . |
| | Ahrweiler (Land) | 110 | 19 | 18 | 16 | 12 | 8 | 4 | 4 | 0 | 0 | 0 | 0 | 0 | . | . | . | . | . | . | . | . | . | . | . | . | . | . | . | . | . | . | . |
| Rhein | Berkum | 194 | 10 | 8 | 7 | 6 | 3 | 3 | 4 | 3 | 3 | . | . | . | . | . | . | . | . | . | . | . | . | . | . | . | . | . | . | . | . | . | . |
| Sieg | Hilchenbach | 355 | 35 | 32 | 30 | 28 | 29 | 28 | 27 | 26 | 26 | 25 | 24 | 23 | 21 | 20 | 17 | 14 | 11 | 9 | . | . | . | . | . | . | . | . | . | . | . | . | . |
| | Eichen, Kr. Siegen | 302 | 20 | 18 | 16 | 16 | 16 | 16 | 16 | 16 | 16 | 14 | 14 | 12 | 12 | 10 | 8 | 8 | 4 | 3 | Fl. | Fl. | . | . | . | . | . | . | . | . | . | . | . |
| | Siegen | 260 | 29 | 27 | 25 | 24 | 25 | 23 | 23 | 23 | 22 | 22 | 21 | 19 | 17 | 16 | 15 | 14 | 10 | 6 | Fl. | Fl. | 0 | . | . | . | . | . | . | . | . | . | . |
| | Kirchen | 220 | 40 | 38 | 37 | 36 | 35 | 35 | 35 | 35 | 35 | 35 | 33 | 33 | 33 | 33 | 30 | 28 | 28 | 22 | 15 | 8 | . | . | . | . | . | . | . | . | . | . | . |
| | Morsbach | 210 | 40 | 35 | 30 | 30 | 30 | 29 | 32 | 32 | 28 | 27 | 27 | 24 | 20 | 20 | Fl. | Fl. | Fl. | Fl. | Fl. | Fl. | Fl. | . | . | . | . | . | . | . | . | . | . |
| | Salzburg (Westerwald) | 612 | 45 | 43 | 43 | 43 | 40 | 40 | 40 | 40 | 40 | 38 | 36 | 35 | 35 | 30 | 25 | 25 | 25 | 20 | ⊠ | Fl. | Fl. | Fl. | Fl. | Fl. | Fl. | Fl. | . | . | . | . | . |
| | Siegburg | 61 | 14 | 14 | 12 | 11 | 10 | 10 | 10 | 10 | 10 | 8 | Fl. | Fl. | Fl. | Fl. | Fl. | Fl. | . | . | . | . | . | . | . | . | . | . | . | . | . | . | . |
| | Rodt-Müllenbach | 410 | 80 | 70 | 60 | 50 | 50 | 50 | 40 | 40 | 40 | 40 | 40 | 40 | 40 | 25 | 20 | 20 | Fl. | Fl. | Fl. | Fl. | Fl. | . | . | . | . | . | . | . | . | . | . |
| | Seelscheid | 214 | 30 | 28 | 27 | 24 | 18 | 12 | 6 | 4 | Fl. | Fl. | Fl. | Fl. | Fl. | Fl. | Fl. | Fl. | . | . | . | . | . | . | . | . | . | . | . | . | . | . | . |
| | Unterkotten | 160 | 20 | 15 | 10 | 10 | 6 | 6 | 5 | 5 | 5 | Fl. | Fl. | . | . | . | . | . | . | . | . | . | . | . | . | . | . | . | . | . | . | . | . |
| Rhein | Köln-Butzweiler Hof | 49 | 5 | 0 | Fl. | Fl. | Fl. | Fl. | Fl. | Fl. | Fl. | Fl. | Fl. | Fl. | Fl. | Fl. | . | . | . | . | . | . | . | . | . | . | . | . | . | . | . | . | . |
| Wupper | Kreuzberg ü. Wipperf. | 373 | 70 | 67 | 65 | 58 | 58 | 45 | 35 | 35 | 32 | 32 | 30 | 25 | 25 | 20 | Fl. | Fl. | Fl. | Fl. | Fl. | Fl. | . | . | . | . | . | . | . | . | . | . | . |
| | Hückeswagen | 258 | 31 | 31 | 30 | 29 | 27 | 26 | 26 | 25 | 24 | 22 | 22 | 19 | 16 | 14 | 12 | 8 | Fl. | Fl. | Fl. | Fl. | . | . | . | . | . | . | . | . | . | . | . |
| | Schwelm | 210 | 23 | 19 | 17 | 15 | 15 | 13 | 9 | 9 | 6 | 4 | 4 | 4 | 3 | 3 | 2 | Fl. | Fl. | Fl. | . | . | . | . | . | . | . | . | . | . | . | . | . |
| | Remscheid (Eschbachtal) | 208 | 25 | 24 | 23 | 23 | 20 | 20 | 18 | 17 | 16 | 15 | 13 | 12 | 11 | 10 | 7 | 4 | Fl. | Fl. | Fl. | Fl. | Fl. | Fl. | Fl. | Fl. | Fl. | Fl. | Fl. | . | . | . | . |

## Wassergehalt um 7 Uhr

oben: Ausgestochene Schneehöhe in cm
unten: Gesamtwassergehalt in mm

| | 2. | 5. | 9. | 12. | 16. | 19. | 23. | 26. | 30. |
|---|---|---|---|---|---|---|---|---|---|
| **Losheim (Bez. Trier)** | 12 | 6 | 4 | | | | | | |
| | 24.2 | 32.1 | 14.8 | | | | | | |
| **Meisburg** | 34 | 32 | 28 | 25 | 13 | | | | |
| | 93.6 | 79.7 | 42.8 | 60.5 | 40.6 | | | | |
| **Blankenrath** | 28 | 22 | 23 | 18 | 14 | | | | |
| | 86.0 | 76.0 | 76.0 | 76.0 | 51.0 | | | | |
| **Nürburg** | | 45 | | 20 | | | | | |
| | | 143.2 | | 91.1 | | | | | |
| **Eichen** | 16 | 16 | 12 | 12 | 8 | 2 | | | |
| | 40.0 | 42.0 | 30.0 | 30.0 | 28.0 | 9.0 | | | |
| **Morsbach** | 35 | 30 | 28 | | | | | | |
| | 96.0 | 90.0 | 98.0 | | | | | | |
| **Salzburg** | 43 | 40 | 40 | 35 | 25 | | | | |
| | 108.0 | 115.0 | 105.0 | 98.0 | 90.0 | | | | |
| **Rodt-Müllenbach** | 24 | 40 | 7 | 14 | 16 | | | | |
| | 68.1 | 104.4 | 21.4 | 56.4 | 57.4 | | | | |
| **Remscheid (Eschbachtal)** | 24 | 20 | 16 | 12 | 4 | | | | |
| | 75.6 | 67.5 | 59.5 | 45.3 | 16.0 | | | | |

## Tägliche Schneehöhen in Zentimetern, gemessen um 7 Uhr morgens

| Flußgebiet | Ort | Seehöhe m | 1 | 2 | 3 | 4 | 5 | 6 | 7 | 8 | 9 | 10 | 11 | 12 | 13 | 14 | 15 | 16 | 17 | 18 | 19 | 20 | 21 | 22 | 23 | 24 | 25 | 26 | 27 | 28 | 29 | 30 | 31 |
|---|---|---|---|---|---|---|---|---|---|---|---|---|---|---|---|---|---|---|---|---|---|---|---|---|---|---|---|---|---|---|---|---|---|
| Erft | Antweiler | 240 | 10 | 9 | 9 | 9 | Fl. | Fl. | Fl. | Fl. | Fl. | Fl. | Fl. | Fl. | . | . | . | . | . | . | . | . | . | . | . | . | . | . | . | . | . | . | . |
| | Metternich | 126 | 5 | ✳ | ✳ | ✳ | . | . | . | . | . | . | . | . | . | . | . | . | . | . | . | . | . | . | . | . | . | . | . | . | . | . | . |
| | Erp | 127 | 2 | 1 | . | . | . | . | . | . | . | . | . | . | . | . | . | . | . | . | . | . | . | . | . | . | . | . | . | . | . | . | . |
| | Zülpich | 175 | 3 | 2 | 2 | 2 | 2 | 1 | . | . | . | . | . | . | . | . | . | . | . | . | . | . | . | . | . | . | . | . | . | . | . | . | . |
| Rk. | Benninghof | 130 | 20 | 16 | 12 | 10 | 8 | 4 | 6 | 2 | . | . | . | . | . | . | . | . | . | . | . | . | . | . | . | . | . | . | . | . | . | . | . |
| Ruhr | Bigge | 329 | 31 | 29 | 25 | 23 | 21 | 23 | 25 | 25 | 25 | 23 | 20 | 16 | 13 | 12 | 10 | 7 | 4 | 3 | Fl. | Fl. | . | . | . | . | . | . | . | . | . | . | . |
| | Velmede | 289 | 26 | 23 | 18 | 18 | 15 | 15 | 13 | 11 | 8 | 6 | 5 | 4 | 2 | 1 | . | . | . | . | . | . | . | . | . | . | . | . | . | . | . | . | . |
| | Enste | 300 | 31 | 31 | 30 | 30 | 28 | 28 | 28 | 28 | 27 | 27 | 24 | 23 | 22 | 20 | 16 | 6 | Fl. | Fl. | . | . | . | . | . | . | . | . | . | . | . | . | . |
| | Eslohe | 325 | 31 | 29 | 27 | 25 | 25 | 25 | 24 | 27 | 25 | 25 | 23 | 22 | 21 | 19 | 17 | 15 | 10 | 5 | 1 | . | . | . | . | . | . | . | . | . | . | . | . |
| | Arnsberg | 188 | 14 | 8 | 4 | 3 | 1 | 0 | . | . | 0 | . | . | . | . | . | . | . | . | . | . | . | . | . | . | . | . | . | . | . | . | . | . |
| | Allendorf, Kr. Arnsberg | 310 | 27 | 26 | 26 | 26 | 17 | 14 | 13 | 12 | 10 | 9 | 7 | 7 | 6 | 4 | 3 | 2 | . | . | . | . | . | . | . | . | . | . | . | . | . | . | . |
| | Hüsten | 165 | 15 | 12 | 8 | 8 | 5 | 3 | 1 | 1 | 1 | . | . | . | . | . | . | . | . | . | . | . | . | . | . | . | . | . | . | . | . | . | . |
| | Brilon | 455 | 42 | 36 | 30 | 30 | 30 | 30 | 30 | 30 | 30 | 26 | 24 | 22 | 20 | 18 | 12 | Fl. | Fl. | Fl. | Fl. | Fl. | Fl. | Fl. | Fl. | Fl. | Fl. | . | . | . | . | . | . |
| | Rüthen | 380 | 32 | 30 | 30 | 25 | 25 | 28 | 28 | 28 | 28 | 26 | 25 | 25 | 25 | 18 | Fl. | Fl. | Fl. | . | . | . | . | . | . | . | . | . | . | . | . | . | . |
| | Warstein | 295 | 33 | 31 | 29 | 27 | 25 | 25 | 25 | 25 | 25 | 24 | 23 | 20 | 19 | 17 | 12 | 6 | 0 | Fl. | . | . | . | . | . | . | . | . | . | . | . | . | . |
| | Neuenrade | 324 | 20 | 26 | 26 | 25 | 25 | 24 | 24 | 24 | 23 | 21 | 21 | 21 | 21 | 20 | 18 | 15 | 11 | 6 | . | . | . | . | . | . | . | . | . | . | . | . | . |
| | Iserlohn (Stadt) | 288 | 23 | 22 | 20 | 18 | 14 | 13 | 12 | 12 | 12 | 10 | 8 | 8 | 6 | 5 | 2 | . | . | . | . | . | . | . | . | . | . | . | . | . | . | . | . |
| Ruhr, Lenne | Altastenberg | 780 | 108 | 108 | 104 | 104 | 100 | 105 | 115 | 95 | 85 | 80 | 76 | 65 | 60 | 57 | 50 | 45 | 40 | . | . | . | . | . | . | . | . | . | . | Fl. | . | . | . |
| | Fleckenberg | 355 | 28 | 25 | 22 | 20 | 25 | 25 | 25 | 25 | 25 | 22 | 21 | 20 | 18 | 17 | 14 | 10 | 6 | Fl. | . | . | . | . | . | . | . | . | . | . | . | . | . |
| | Arnoldihof | 510 | 45 | 40 | 40 | 40 | 46 | 46 | 45 | 45 | 45 | 40 | 30 | 30 | 30 | 30 | 26 | 22 | 10 | . | . | . | . | . | . | . | . | . | . | . | . | . | . |
| | Altenhundem | 305 | 5 | 5 | 4 | 4 | 5 | . | . | . | . | . | . | . | . | . | . | . | . | . | . | . | . | . | . | . | . | . | . | . | . | . | . |
| | Olpe | 346 | 29 | 27 | 24 | 21 | 18 | 17 | 15 | 15 | 14 | 13 | 12 | 11 | 10 | 9 | 6 | 3 | . | . | . | . | . | . | . | . | . | . | . | . | . | . | . |
| | Attendorn | 250 | 22 | 20 | 18 | 17 | 18 | 17 | 18 | 18 | 17 | 16 | 13 | 12 | 11 | 10 | 6 | 3 | Fl. | . | . | . | . | . | . | . | . | . | . | . | . | . | . |
| | Serkenrode | 350 | 35 | 35 | 35 | 32 | 30 | 30 | 28 | 28 | 28 | 28 | 25 | 25 | 20 | 16 | 9 | 3 | 2 | Fl. | Fl. | Fl. | Fl. | Fl. | Fl. | . | . | . | . | . | . | . | . |
| | Lüdenscheid | 447 | 50 | 40 | 38 | 37 | 37 | 37 | 36 | 35 | 35 | 34 | 34 | 30 | 30 | 30 | 21 | 15 | 12 | Fl. | Fl. | Fl. | . | . | . | . | . | . | . | . | . | . | . |
| Ruhr | Heedfeld | 415 | 31 | 30 | 30 | 30 | 27 | 25 | 24 | 23 | 23 | 23 | 21 | 20 | 19 | 17 | 10 | Fl. | Fl. | Fl. | . | . | . | . | . | . | . | . | . | . | . | . | . |
| | Halver | 422 | 43 | 38 | 35 | 33 | 35 | 33 | 34 | 31 | 28 | 26 | 24 | 23 | 23 | 22 | 15 | 10 | Fl. | . | . | . | . | . | . | . | . | . | . | . | . | . | . |
| | Ennepe (Talsperre) | 273 | 36 | 36 | 34 | 34 | 31 | 28 | 25 | 20 | 18 | 15 | 14 | 12 | 9 | 7 | 5 | Fl. | Fl. | Fl. | Fl. | . | . | . | . | . | . | . | . | . | . | . | . |
| | Wengern | 90 | 19 | 17 | 16 | 15 | 12 | 10 | 10 | 8 | 8 | 5 | 3 | 1 | 1 | 1 | . | . | . | . | . | . | . | . | . | . | . | . | . | . | . | . | . |
| | Essen-Mülheim | 120 | Fl. | Fl. | Fl. | Fl. | Fl. | Fl. | Fl. | . | . | . | . | . | . | . | . | . | . | . | . | . | . | . | . | . | . | . | . | . | . | . | . |
| Lippe | Fürstenberg, Kr. Büren | 352 | 40 | 40 | 30 | 28 | 35 | 35 | 35 | 36 | 36 | 36 | 36 | 36 | 30 | 30 | 20 | 10 | Fl. | Fl. | . | . | . | . | . | . | . | . | . | . | . | . | . |
| | Kleinenberg | 335 | 30 | 28 | 28 | 29 | 27 | 25 | 25 | 25 | 25 | 25 | 20 | 17 | 14 | 13 | 10 | Fl. | Fl. | Fl. | Fl. | Fl. | Fl. | Fl. | Fl. | Fl. | Fl. | Fl. | Fl. | Fl. | Fl. | . | . |
| | Blankenrode | 382 | 29 | 24 | 24 | 28 | 28 | 26 | 24 | 26 | 24 | 20 | 18 | 20 | 20 | 20 | 20 | 14 | 12 | 8 | 2 | 0 | . | . | . | . | . | . | . | . | . | . | . |
| | Atteln | 190 | 19 | 17 | 15 | 14 | 21 | 19 | 18 | 15 | 14 | 14 | 12 | 10 | 10 | 5 | 2 | 2 | . | . | . | . | . | . | . | . | . | . | . | . | . | . | . |
| | Martinghausen | 83 | 9 | 7 | 5 | 5 | 4 | 14 | 14 | 12 | 10 | 8 | 6 | 4 | Fl. | Fl. | . | . | . | . | . | . | . | . | . | . | . | . | . | . | . | . | . |
| | Delbrück | 105 | 18 | 16 | 10 | 13 | 18 | 14 | 14 | 10 | 7 | 5 | 4 | 3 | 2 | 1 | Fl. | Fl. | Fl. | . | . | . | . | . | . | . | . | . | . | . | . | . | . |
| | Effeln | 280 | 23 | 18 | 15 | 13 | 17 | 16 | 14 | 10 | 8 | 7 | 6 | 3 | 3 | 3 | . | . | . | . | . | . | . | . | . | . | . | . | . | . | . | . | . |
| | Werl | 90 | 7 | 5 | 5 | Fl. | Fl. | Fl. | . | . | . | . | . | . | . | . | . | . | . | . | . | . | . | . | . | . | . | . | . | . | . | . | . |
| | Dortmund-Brackel | 69 | 10 | 4 | Fl. | Fl. | Fl. | Fl. | Fl. | Fl. | Fl. | Fl. | Fl. | Fl. | Fl. | Fl. | . | . | . | . | . | . | . | . | . | . | . | . | . | . | . | . | . |
| Rk. | Elten | 18 | 20 | 19 | 19 | 17 | 15 | 15 | 13 | 11 | 10 | 8 | 6 | 2 | 1 | Fl. | . | . | . | . | . | . | . | . | . | . | . | . | . | . | . | . | . |
| | **Maas** | | | | | | | | | | | | | | | | | | | | | | | | | | | | | | | | |
| Roer | Moschau-Dreistegen | 420 | 61 | 50 | 45 | 39 | 28 | 28 | 27 | 27 | 27 | 22 | 20 | 19 | 15 | 10 | ✳ | ✳ | ✳ | ✳ | Fl. | Fl. | Fl. | Fl. | Fl. | Fl. | Fl. | Fl. | Fl. | Fl. | Fl. | Fl. | Fl. |
| | Engelgau | 520 | ✳ | ✳ | ✳ | ✳ | ✳ | ✳ | ✳ | ✳ | ✳ | ✳ | ✳ | ✳ | ✳ | ✳ | ✳ | ✳ | ✳ | . | . | . | . | . | . | . | . | . | . | . | . | . | . |
| | Schleiden | 380 | 35 | 35 | 35 | 30 | 23 | 23 | 20 | 12 | 10 | 8 | 8 | 7 | 7 | 7 | 2 | 2 | 1 | . | . | . | . | . | . | . | . | . | . | . | . | . | . |
| | Rötgen-Venn | 440 | 45 | 42 | 40 | 35 | 30 | 30 | 30 | 25 | 25 | 20 | 15 | 15 | 10 | 10 | Fl. | Fl. | Fl. | Fl. | . | . | . | . | . | . | . | . | . | . | . | . | . |
| | Stolberg (Rheinland) | 181 | 6 | 4 | 2 | 2 | Fl. | Fl. | Fl. | Fl. | Fl. | Fl. | Fl. | Fl. | . | . | . | . | . | . | . | . | . | . | . | . | . | . | . | . | . | . | . |
| | Erkelenz | 99 | 19 | 18 | 16 | 12 | 8 | ✳ | . | . | . | . | . | . | . | . | . | . | . | . | . | . | . | . | . | . | . | . | . | . | . | . | . |
| | Aachen (Observatorium) | 202 | 18 | 15 | 9 | Fl. | Fl. | Fl. | Fl. | Fl. | Fl. | Fl. | Fl. | Fl. | Fl. | Fl. | . | . | . | . | . | . | . | . | . | . | . | . | . | . | . | . | . |
| M. | München-Gladbach-Holterhöfe | 80 | 6 | 5 | 4 | 3 | 3 | 3 | 2 | 1 | 0 | 0 | 0 | 0 | 0 | 0 | . | . | . | . | . | . | . | . | . | . | . | . | . | . | . | . | . |

## Wassergehalt um 7 Uhr

oben: Ausgestochene Schneehöhe in cm
unten: Gesamtwassergehalt in mm

| | 2. | 5. | 9. | 12. | 16. | 19. | 23. | 26. | 30. |
|---|---|---|---|---|---|---|---|---|---|
| **Rüthen** | 31 | 25 | 25 | 20 | | | | | |
| | 76.2 | 85.0 | 63.0 | 70.0 | | | | | |
| **Fleckenberg** | 25 | 25 | 25 | 20 | 14 | | | | |
| | 66.5 | 68.0 | 70.4 | 68.8 | 52.0 | | | | |
| **Attendorn** | | | | | 14. | 16. | | | |
| | 20 | 18 | 17 | 12 | 10 | 3 | | | |
| | 69.0 | 66.0 | 65.0 | 46.0 | 39.0 | 12.6 | | | |
| **Lüdenscheid** | | | 7. | 9. | | | | | |
| | 38 | 35 | 33 | 32 | | | | | |
| | 127.8 | 154.8 | 161.3 | 164.5 | | | | | |
| **Monschau-Dreistegen** | 50 | 28 | 27 | 19 | | | | | |
| | 68.4 | 64.4 | 68.7 | 47.4 | | | | | |
| **Aachen (Observatorium)** | 15 | 3. 9 | | | | | | | |
| | 32.0 | 19.5 | | | | | | | |

**1942 März** — **Tägliche Schneehöhen in Zentimetern, gemessen um 7 Uhr morgens** — **Wassergehalt um 7 Uhr**

| Flußgebiet | Ort | See-höhe m | 1 | 2 | 3 | 4 | 5 | 6 | 7 | 8 | 9 | 10 | 11 | 12 | 13 | 14 | 15 | 16 | 17 | 18 | 19 | 20 | 21 | 22 | 23 | 24 | 25 | 26 | 27 | 28 | 29 | 30 | 31 |
|---|---|---|---|---|---|---|---|---|---|---|---|---|---|---|---|---|---|---|---|---|---|---|---|---|---|---|---|---|---|---|---|---|---|
| | **Donau** | | | | | | | | | | | | | | | | | | | | | | | | | | | | | | | | |
| Quelle bis Iller | Furtwangen | 854 | 96 | 95 | 92 | 90 | 83 | 80 | 74 | 75 | 75 | 70 | 62 | 55 | 52 | 50 | 46 | 43 | 40 | 37 | 30 | 25 | 21 | 16 | 10 | 6 | Fl. | Fl. | Fl. | Fl. | . | . | . |
| | Bubenbach | 937 | 103 | 96 | 90 | 86 | 70 | 62 | 60 | 66 | 66 | 61 | 50 | 43 | 40 | 40 | 35 | 30 | 28 | 25 | 14 | Fl. | Fl. | Fl. | Fl. | Fl. | Fl. | Fl. | Fl. | Fl. | Fl. | Fl. | Fl. |
| | Oberkirnach | 910 | 70 | 67 | 65 | 63 | 51 | 45 | 43 | 45 | 48 | 47 | 45 | 40 | 37 | 35 | 31 | 29 | 24 | 20 | 10 | 7 | 6 | 5 | 2 | 1 | 1 | . | . | . | . | . | . |
| | Donaueschingen | 690 | 46 | 46 | 45 | 44 | 42 | 40 | 36 | 42 | 41 | 38 | 33 | 28 | 24 | 20 | 15 | 8 | 0 | 0 | 0 | . | . | . | . | . | . | . | . | . | . | . | . |
| | Tuttlingen | 647 | 50 | 50 | 45 | 40 | 30 | 20 | 20 | 30 | 35 | 30 | 25 | 15 | 10 | 10 | 5 | Fl. | Fl. | Fl. | Fl. | Fl. | . | . | . | . | . | . | . | . | . | . | . |
| | Frohnstetten (Hohenz.) | 785 | 46 | 44 | 44 | 40 | 35 | 31 | 27 | 30 | 31 | 28 | 24 | 17 | 15 | 12 | 6 | 2 | Fl. | Fl. | Fl. | Fl. | . | . | . | . | . | . | . | . | . | . | . |
| | Genkingen | 773 | 63 | 60 | 58 | 55 | 50 | 45 | 40 | 55 | 62 | 55 | 45 | 40 | 40 | 38 | 32 | 28 | 22 | 18 | 13 | 9 | 5 | Fl. | Fl. | . | . | . | . | . | . | . | . |
| | Stetten unter Holstein | 706 | 75 | 71 | 68 | 67 | 55 | 47 | 47 | 58 | 62 | 54 | 45 | 21 | 16 | 11 | 7 | ☒ | Fl. | Fl. | Fl. | Fl. | . | . | . | . | . | . | . | . | . | . | . |
| | Trochtelfingen | 700 | 53 | 51 | 50 | 48 | 44 | 41 | 37 | 40 | 43 | 40 | 35 | 34 | 30 | 30 | 27 | 26 | 22 | 17 | 9 | Fl. | Fl. | . | . | . | . | . | . | . | . | . | . |
| | Veringenstadt | 625 | 50 | 45 | 45 | 45 | 40 | 40 | 45 | 45 | 40 | 35 | 35 | 30 | 30 | 30 | 25 | 20 | 15 | 10 | ☒ | Fl. | Fl. | . | . | . | . | . | . | . | . | . | . |
| | Ablach | 610 | 36 | 35 | 35 | 34 | 30 | 29 | 28 | 40 | 41 | 35 | 30 | 18 | 17 | 10 | 1 | 1 | . | . | . | . | . | . | . | . | . | . | . | . | . | . | . |
| | Ittenhausen | 782 | 43 | 42 | 40 | 40 | 38 | 32 | 30 | 51 | 50 | 48 | 42 | 36 | 34 | 33 | 28 | 24 | 17 | 14 | ☒ | ☒ | ☒ | . | . | . | . | . | . | . | . | . | . |
| | Pfronstetten | 740 | 59 | 59 | 57 | 56 | 50 | 45 | 45 | 62 | 62 | 60 | 59 | 57 | 56 | 53 | 50 | 45 | 42 | 39 | 35 | 27 | 20 | 10 | ☒ | ☒ | . | . | . | . | . | . | . |
| | Münsingen | 721 | 53 | 52 | 51 | 50 | 42 | 38 | 36 | 40 | 45 | 45 | 35 | 31 | 30 | 30 | 27 | 25 | 20 | 14 | 10 | 4 | Fl. | Fl. | Fl. | Fl. | Fl. | Fl. | . | . | . | . | . |
| | Ehingen (Donau) | 514 | 40 | 40 | 38 | 30 | 25 | 21 | 21 | 40 | 38 | 22 | 19 | 15 | 15 | 15 | 15 | 13 | 10 | 6 | 6 | . | . | . | . | . | . | . | . | . | . | . | . |
| | Biberach (Riß) | 538 | 45 | 40 | 39 | 38 | 37 | 35 | 34 | 35 | 34 | 32 | 27 | 18 | 18 | 17 | 16 | 12 | 5 | 0 | 0 | . | . | . | . | . | . | . | . | . | . | . | . |
| Iller | Nebelhorn | 1930 | 340 | 335 | 330 | 320 | 315 | 315 | 310 | 315 | 320 | 320 | 320 | 350 | 360 | 360 | 350 | 345 | 345 | 335 | 335 | 340 | 340 | 335 | 330 | 330 | 320 | 315 | 310 | 300 | 300 | 300 | 302 |
| | Birgsau | 950 | 101 | 100 | 98 | 97 | 94 | 90 | 88 | 91 | 90 | 87 | 88 | 95 | 92 | 90 | 87 | 83 | 78 | 75 | 74 | 73 | 71 | 68 | 66 | 64 | 61 | 58 | 53 | 51 | 48 | 47 | 43 |
| | Oberstdorf | 816 | 66 | 65 | 65 | 63 | 60 | 55 | 51 | 50 | 50 | 50 | 45 | 41 | 40 | 38 | 34 | 33 | 28 | 25 | 21 | 16 | 15 | 14 | 12 | Fl. | Fl. | Fl. | Fl. | . | . | . | . |
| | Rohrmoos | 1070 | Tabelle nicht mehr vorhanden | | | | | | | | | | | | | | | | | | | | | | | | | | | | | | |
| | Sonthofen | 735 | ☒ | ☒ | ☒ | ☒ | ☒ | ☒ | ☒ | ☒ | ☒ | ☒ | ☒ | ☒ | ☒ | ☒ | ☒ | ☒ | ☒ | . | . | . | . | . | . | . | . | . | . | . | . | . | . |
| | Ofterschwang | 864 | 73 | 70 | 65 | 64 | 63 | 61 | 60 | 58 | 55 | 53 | 50 | 40 | 38 | 35 | 32 | 31 | 30 | 35 | 20 | 14 | 7 | 3 | . | . | . | . | . | . | . | . | . |
| | Oberjoch I | 1136 | 129 | 128 | 127 | 124 | 117 | 110 | 105 | 108 | 105 | 100 | 100 | 105 | 103 | 100 | 97 | 95 | 93 | 90 | 85 | 83 | 82 | 80 | 76 | 73 | 70 | 67 | 62 | 58 | 55 | 53 | 50 |
| | Oberdorf, Bad | 850 | 62 | 60 | 60 | 55 | 55 | 47 | 40 | 40 | 40 | 36 | 34 | 32 | 28 | 26 | 25 | 24 | 22 | 20 | 18 | 15 | Fl. | . | . | . | . | . | . | . | . | . | . |
| | Thalkirchdorf | 737 | 84 | 82 | 79 | 75 | 64 | 56 | 54 | 51 | 47 | 45 | 42 | 36 | 34 | 30 | 27 | 24 | 19 | 16 | 14 | 10 | 8 | 6 | 5 | . | . | . | . | . | . | . | . |
| | Bodelsberg | 896 | 84 | 81 | 78 | 75 | 70 | 64 | 59 | 59 | 60 | 56 | 55 | 52 | 50 | 49 | 45 | 38 | 34 | 32 | 29 | 20 | 18 | 14 | 10 | Fl. | Fl. | Fl. | Fl. | Fl. | Fl. | Fl. | Fl. |
| | Diepolz | 965 | 92 | 90 | 87 | 81 | 76 | 70 | 64 | 62 | 64 | 50 | 50 | 48 | 50 | 48 | 46 | 40 | 35 | 30 | 26 | 25 | 23 | 22 | 20 | 19 | 17 | 14 | 11 | 10 | Fl. | Fl. | Fl. |
| | Martinszell | 745 | 68 | 68 | 65 | 63 | 52 | 50 | 45 | 43 | 40 | 40 | 35 | 30 | 30 | 25 | 24 | 22 | 14 | 7 | Fl. | Fl. | . | . | . | . | . | . | . | . | . | . | . |
| | Buchenberg | 905 | 90 | 89 | 87 | 84 | 78 | 67 | 62 | 70 | 69 | 65 | 60 | 56 | 55 | 54 | 50 | 45 | 41 | 47 | 33 | 27 | 24 | 18 | 16 | 13 | 9 | 5 | . | . | . | . | . |
| | Kempten | 665 | 38 | 31 | 31 | 29 | 23 | 16 | 12 | 2 | 3 | 2 | . | . | . | . | . | . | . | . | . | . | . | . | . | . | . | . | . | . | . | . | . |
| | Ittelsburg | 718 | 64 | 60 | 58 | 52 | 45 | 40 | 35 | 41 | 39 | 35 | 30 | 22 | 16 | 12 | 10 | 8 | Fl. | Fl. | Fl. | . | . | . | . | . | . | . | . | . | . | . | . |
| | Jedesheim | 500 | 35 | 35 | 32 | 32 | 30 | 28 | 20 | 25 | 30 | 22 | 8 | 5 | 5 | 5 | 2 | 1 | Fl. | Fl. | Fl. | . | . | . | . | . | . | . | . | . | . | . | . |
| Blau | Seißen | 707 | ☒ | ☒ | ☒ | ☒ | ☒ | ☒ | ☒ | ☒ | 52 | 52 | 49 | 45 | 35 | 25 | 22 | 20 | 15 | 12 | 10 | 5 | . | . | . | . | . | . | . | . | . | . | . |
| | Westerheim | 815 | 66 | 66 | 66 | 66 | 60 | 54 | 50 | 52 | 57 | 56 | 53 | 51 | 49 | 46 | 41 | 39 | 34 | 30 | 25 | 20 | 18 | 15 | 10 | 3 | 0 | 0 | Fl. | Fl. | Fl. | Fl. | Fl. |
| Donau | Ulm | 495 | 25 | 25 | 25 | 25 | 20 | 18 | 16 | 24 | 30 | 27 | 16 | 15 | 13 | 11 | 5 | 3 | 2 | . | . | . | . | . | . | . | . | . | . | . | . | . | . |
| | Obergünzburg | 738 | 61 | 56 | 53 | 51 | 49 | 43 | 41 | 43 | 43 | 39 | 34 | 32 | 29 | 27 | 23 | 19 | 10 | 10 | 5 | . | . | . | . | . | . | . | . | . | . | . | . |
| | Ottobeuren | 660 | 52 | 51 | 50 | 49 | 47 | 42 | 40 | 39 | 29 | 26 | 23 | 17 | 14 | 12 | 10 | Fl. | Fl. | . | . | . | . | . | . | . | . | . | . | . | . | . | . |
| Mindel | Mindelheim | 607 | 27 | 26 | 25 | 24 | 17 | 11 | 11 | 12 | 10 | 10 | 5 | 2 | . | . | . | . | . | . | . | . | . | . | . | . | . | . | . | . | . | . | . |
| | Röfingen | 474 | 38 | 36 | 32 | 32 | 30 | 26 | 26 | 28 | 30 | 26 | 22 | 18 | 12 | 10 | 10 | 8 | 3 | Fl. | Fl. | . | . | . | . | . | . | . | . | . | . | . | . |
| | Krumbach | 514 | 43 | 42 | 40 | 37 | 30 | 29 | 25 | 27 | 26 | 24 | 22 | 20 | 18 | 15 | 12 | 10 | 6 | Fl. | Fl. | Fl. | Fl. | Fl. | Fl. | Fl. | Fl. | . | . | . | . | . | . |
| Donau | Heidenheim | 494 | 51 | 49 | 49 | 48 | 46 | 41 | 37 | 44 | 50 | 39 | 35 | 30 | 30 | 27 | 18 | 16 | 13 | 5 | 0 | . | . | . | . | . | . | . | . | . | . | . | . |
| | Ettlenschieß | 656 | 60 | 60 | 60 | 55 | 50 | 45 | 45 | 45 | 50 | 50 | 40 | 35 | 25 | 20 | 20 | 15 | 10 | 5 | 3 | 2 | 0 | 0 | 0 | 0 | 0 | 0 | 0 | 0 | 0 | 0 | 0 |
| | Eglingen | 549 | 34 | 34 | 34 | 34 | 33 | 31 | 29 | 32 | 34 | 34 | 33 | 29 | 29 | 28 | 25 | 20 | 15 | 10 | 6 | 0 | . | . | . | . | . | . | . | . | . | . | . |
| Wörnitz | Wörnitz | 488 | 45 | 42 | 41 | 39 | 35 | 32 | 30 | 43 | 48 | 48 | 35 | 30 | 25 | 23 | 20 | 18 | 14 | 9 | 4 | 0 | Fl. | Fl. | Fl. | Fl. | . | . | . | . | . | . | . |
| | Karlsholz | 512 | 78 | 78 | 78 | 67 | 56 | 56 | 56 | 72 | 83 | 81 | 81 | 69 | 61 | 50 | 40 | 28 | 21 | 12 | 5 | 5 | Fl. | Fl. | . | . | . | . | . | . | . | . | . |
| | Bopfingen | 470 | 49 | 47 | 46 | 46 | 40 | 36 | 33 | 37 | 40 | 37 | 30 | 27 | 24 | 23 | 21 | 19 | 16 | 9 | 0 | 0 | 0 | 0 | 0 | . | . | . | . | . | . | . | . |
| | Nördlingen | 436 | 44 | 44 | 43 | 43 | 36 | 23 | 20 | 20 | 27 | 23 | 19 | 15 | 13 | 13 | 9 | 6 | 4 | Fl. | Fl. | . | . | . | . | . | . | . | . | . | . | . | . |
| | Donauwörth | 415 | 29 | 27 | 27 | 26 | 23 | 19 | 17 | 22 | 27 | 23 | 19 | 17 | 15 | 15 | 12 | 10 | 5 | Fl. | Fl. | Fl. | Fl. | Fl. | Fl. | Fl. | Fl. | . | . | . | . | . | . |

oben: Ausgestochene Schneehöhe in cm
unten: Gesamtwassergehalt in mm

| | 2. | 5. | 9. | 12. | 16. | 19. | 23. | 26. | 30. |
|---|---|---|---|---|---|---|---|---|---|
| Furtwangen | | | 5<br>5.7 | | | | | | |
| Donaueschingen | | | | | 14. | | | | |
| Tuttlingen | 41 | 42 | 26 | 19 | 14 | | | | |
| | 118.4 | 128.8 | 64.6 | 60.5 | 48.5 | | | | |
| Genkingen | | | | | | | 21. | | |
| Trochtelfingen | 60 | 50 | 62 | 40 | 28 | 13 | 5 | | |
| | 135.0 | 130.0 | 127.0 | 116.7 | 99.0 | 53.0 | 23.0 | | |
| Münsingen | 52 | 42 | 45 | 31 | 25 | 10 | | | |
| | 135.8 | 131.2 | 151.4 | 108.7 | 89.2 | 38.8 | | | |
| Ofterschwang | | | | | | | 21. | | |
| Nebelhorn | 70 | 63 | 55 | 48 | 31 | 20 | 7 | | |
| | 180.1 | 170.4 | 162.1 | 149.9 | 104.1 | 79.6 | 10.8 | | |
| Bad Oberdorf | 62 | 55 | 40 | 32 | 24 | 18 | | | |
| | 130.9 | 158.8 | 149.0 | 131.2 | 89.1 | 54.5 | | | |
| Buchenberg | 89 | 78 | 69 | 56 | 45 | 33 | 16 | 5 | |
| | 264.5 | 235.6 | 224.4 | 212.2 | 192.4 | 186.3 | 60.3 | 16.2 | |
| Jedesheim | 40 | 37 | 32 | 14 | 5 | | | | |
| | 109.5 | 105.2 | 82.3 | 55.3 | 19.5 | | | | |
| Seißen | | | | | 15. | | | | |
| | | | | | 45 | | | | |
| | | | | | 115.6 | | | | |
| Westerheim | 65 | 60 | 61 | 52 | 41 | 34 | 10 | | |
| | 187.3 | 192.7 | 192.3 | 203.1 | 168.4 | 140.8 | 41.8 | | |
| Obergünzburg | 56 | 49 | 43 | 32 | 19 | | | | |
| | 158.2 | 144.4 | 132.2 | 122.0 | 77.8 | | | | |
| Mindelheim | 26 | 17 | 10 | 2 | | | | | |
| | 67.6 | 50.3 | 26.8 | 6.1 | | | | | |
| Röfingen | | 6. | | 11. | | | | | |
| Karlsholz | 36 | 26 | 30 | 22 | 8 | | | | |
| | 96.0 | 88.0 | 90.0 | 94.0 | 54.0 | | | | |
| Wörnitz | 42 | 35 | 48 | 30 | 18 | 4 | | | |
| | 90.1 | 78.7 | 140.0 | 96.9 | 57.7 | 14.0 | | | |

## 1942 März — Tägliche Schneehöhen in Zentimetern, gemessen um 7 Uhr morgens

| Flußgebiet | Ort | Seehöhe m | 1 | 2 | 3 | 4 | 5 | 6 | 7 | 8 | 9 | 10 | 11 | 12 | 13 | 14 | 15 | 16 | 17 | 18 | 19 | 20 | 21 | 22 | 23 | 24 | 25 | 26 | 27 | 28 | 29 | 30 | 31 |
|---|---|---|---|---|---|---|---|---|---|---|---|---|---|---|---|---|---|---|---|---|---|---|---|---|---|---|---|---|---|---|---|---|---|
| Lech | Fallmühle | 928 | 90 | 85 | 85 | 85 | 70 | 65 | 65 | 60 | 60 | 60 | 55 | 50 | 50 | 45 | 38 | 35 | 35 | 33 | 30 | 28 | 25 | 20 | 20 | 20 | 20 | 20 | 15 | 10 | Fl. | Fl. | Fl. |
| | Horn b. Füssen | 794 | 49 | 48 | 48 | 47 | 45 | 41 | 36 | 33 | 31 | 28 | 24 | 20 | 17 | 16 | 14 | 11 | 9 | 7 | 5 | 2 | 2 | 1 | 0 | Fl. | Fl. | Fl. | Fl. | Fl. | Fl. | Fl. | Fl. |
| | Buching | 810 | 55 | 55 | 54 | 52 | 50 | 46 | 42 | 40 | 39 | 38 | 35 | 30 | 29 | 28 | 25 | 21 | 18 | 14 | 9 | . | . | . | . | . | . | . | . | . | . | . | . |
| | Steingaden | 774 | 71 | 68 | 66 | 60 | 56 | 51 | 43 | 39 | 33 | 32 | 22 | 14 | 13 | 11 | 10 | 8 | 5 | 3 | 2 | . | . | . | . | . | . | . | . | . | . | . | . |
| | Denklingen | 700 | 57 | 57 | 45 | 40 | 34 | 30 | 30 | 32 | 32 | 25 | 20 | 8 | 3 | 1 | Fl. | Fl. | Fl. | Fl. | Fl. | . | . | . | . | . | . | . | . | . | . | . | . |
| | Augsburg (St. Stephan) | 490 | 42 | 41 | 41 | 40 | 35 | 30 | 28 | 34 | 35 | 32 | 26 | 18 | 18 | 17 | 9 | 0 | Fl. | Fl. | . | . | . | . | . | . | . | . | . | . | . | . | . |
| Lech, Wertach | Wertach | 915 | 84 | 81 | 79 | 74 | 70 | 62 | 57 | 57 | 58 | 52 | 48 | 42 | 38 | 38 | 30 | 28 | 20 | . | . | . | . | . | . | . | . | . | . | . | . | . | . |
| | Görisried | 804 | 65 | 65 | 65 | 60 | 60 | 40 | 35 | 35 | 35 | 33 | 25 | 15 | 13 | 13 | 8 | Fl. | Fl. | Fl. | . | . | . | . | . | . | . | . | . | . | . | . | . |
| | Mittersulzberg | 909 | 125 | 123 | 120 | 115 | 105 | 80 | 60 | 50 | 40 | 38 | 35 | 30 | 25 | 25 | 15 | 8 | 3 | Fl. | Fl. | Fl. | Fl. | Fl. | Fl. | Fl. | Fl. | Fl. | Fl. | Fl. | Fl. | Fl. | Fl. |
| | Markt Oberdorf | 757 | 41 | 39 | 36 | 33 | 26 | 19 | 14 | 13 | 13 | 12 | 10 | 6 | 4 | 4 | Fl. | Fl. | Fl. | Fl. | Fl. | Fl. | Fl. | Fl. | Fl. | Fl. | Fl. | Fl. | Fl. | Fl. | Fl. | Fl. | Fl. |
| | Unterthingau | 772 | 68 | 67 | 65 | 63 | 59 | 54 | 49 | 53 | 50 | 46 | 41 | 35 | 33 | 32 | 27 | 24 | 19 | 14 | 10 | 5 | 2 | Fl. | Fl. | Fl. | Fl. | Fl. | Fl. | Fl. | . | . | . |
| | Kaufbeuren (Flugh.) | 700 | 44 | 44 | 42 | 42 | 33 | 28 | 22 | 25 | 26 | 20 | 16 | 10 | 6 | 6 | 5 | 3 | 0 | 0 | Fl. | Fl. | Fl. | Fl. | Fl. | Fl. | Fl. | Fl. | Fl. | Fl. | . | . | . |
| | Ingenried | 660 | 45 | 40 | 40 | 35 | 25 | 10 | Fl. | 3 | 3 | Fl. | Fl. | Fl. | 0 | Fl. | Fl. | Fl. | . | . | . | . | . | . | . | . | . | . | . | . | . | . | . |
| | Stocken | 750 | 58 | 58 | 52 | 51 | 41 | 34 | 32 | 30 | 33 | 30 | 22 | 20 | 12 | 5 | 3 | Fl. | Fl. | Fl. | Fl. | Fl. | Fl. | Fl. | Fl. | Fl. | Fl. | Fl. | Fl. | Fl. | Fl. | Fl. | Fl. |
| | Hiltenfingen | 558 | 46 | 46 | 46 | 46 | 38 | 32 | 32 | 28 | 25 | 22 | 17 | 10 | 8 | 8 | 8 | 6 | 4 | 2 | . | . | . | . | . | . | . | . | . | . | . | . | . |
| Donau | Nassenfels | 390 | 23 | 22 | 20 | 19 | 18 | 12 | 8 | 15 | 20 | 15 | 10 | 6 | 5 | 4 | 2 | 1 | Fl. | Fl. | . | . | . | . | . | . | . | . | . | . | . | . | . |
| | Ingolstadt (Stadtgärtner) | 371 | 30 | 27 | 24 | 20 | 15 | 8 | 4 | 6 | 16 | 14 | 2 | 0 | 0 | 0 | 0 | 0 | . | . | . | . | . | . | . | . | . | . | . | . | . | . | . |
| | Scheyern | 481 | 41 | 41 | 41 | 41 | 38 | 32 | 27 | 29 | 35 | 30 | 25 | 20 | 19 | 19 | 18 | 15 | 14 | 10 | 5 | Fl. | Fl. | . | . | . | . | . | . | . | . | . | . |
| Altmühl | Burk | 470 | 38 | 38 | 37 | 36 | 32 | 28 | 26 | 30 | 38 | 30 | 25 | 22 | 20 | 18 | 16 | 16 | 15 | Fl. | Fl. | Fl. | Fl. | Fl. | Fl. | Fl. | Fl. | Fl. | . | . | . | . | . |
| | Gunzenhausen | 420 | 29 | 29 | 28 | 27 | 22 | 19 | 18 | 20 | 22 | 19 | 17 | 13 | 10 | 8 | 5 | Fl. | Fl. | Fl. | Fl. | Fl. | Fl. | Fl. | Fl. | Fl. | Fl. | Fl. | Fl. | . | . | . | . |
| | Rehlingen | 457 | 25 | 22 | 22 | 21 | 18 | 15 | 20 | 27 | 23 | 18 | 10 | 10 | 8 | 8 | 7 | 5 | Fl. | Fl. | Fl. | Fl. | Fl. | Fl. | Fl. | Fl. | Fl. | Fl. | . | . | . | . | . |
| | Rapperszell | 510 | 36 | 36 | 36 | 35 | 32 | 28 | 26 | 27 | 30 | 29 | 27 | 21 | 19 | 16 | 10 | 10 | 7 | 5 | 3 | 3 | Fl. | Fl. | Fl. | Fl. | Fl. | Fl. | Fl. | . | . | . | . |
| | Thalmäßing | 410 | 34 | 31 | 31 | 29 | 25 | 23 | 20 | 24 | 26 | 24 | 20 | 18 | 17 | 16 | 16 | 15 | 10 | 5 | Fl. | . | . | . | . | . | . | . | . | . | . | . | . |
| | Daßwang | 521 | 47 | 44 | 42 | 41 | 38 | 38 | 38 | 36 | 40 | 40 | 39 | 37 | 36 | 35 | 35 | 34 | 32 | 28 | 22 | 20 | 18 | 13 | 8 | 4 | Fl. | . | . | . | . | . | Fl. |
| | Riedenburg | 350 | 28 | 27 | 24 | 23 | 12 | 7 | 4 | 6 | 7 | 7 | 4 | 3 | 1 | . | . | . | . | . | . | . | . | . | . | . | . | . | . | . | . | . | . |
| Naab | Laaber | 520 | 48 | 48 | 47 | 46 | 38 | 36 | 35 | 36 | 37 | 36 | 35 | 32 | 31 | 30 | 29 | 28 | 27 | 26 | 24 | 23 | 20 | 18 | 16 | 14 | 10 | 6 | 4 | 2 | 1 | 1 | Fl. |
| | Degerndorf, Kr. Parsberg | 450 | 43 | 42 | 40 | 39 | 34 | 28 | 28 | 30 | 32 | 32 | 31 | 29 | 26 | 25 | 25 | 24 | 23 | 22 | 20 | 16 | 15 | 14 | 10 | 6 | Fl. | Fl. | Fl. | . | . | . | . |
| Waldnab | Bärnau | 600 | 60 | 52 | 45 | 40 | 44 | 37 | 41 | 40 | 45 | 48 | 42 | 42 | 42 | 42 | 40 | 36 | 30 | 28 | 26 | 21 | 17 | 13 | 9 | 5 | 2 | Fl. | Fl. | Fl. | Fl. | Fl. | Fl. |
| | Wiesau (Oberpfalz) | 519 | 40 | 32 | 32 | 31 | 37 | 32 | 31 | 33 | 36 | 33 | 33 | 30 | 29 | 29 | 26 | 25 | 24 | 20 | 18 | 15 | 14 | 14 | 14 | 14 | 12 | 10 | 10 | Fl. | Fl. | Fl. | Fl. |
| | Brand (Oberpfalz) | 576 | 78 | 76 | 74 | 72 | 60 | 58 | 58 | 62 | 65 | 63 | 60 | 60 | 60 | 60 | 60 | 58 | 57 | 56 | 40 | 45 | 40 | 40 | 40 | 30 | 20 | 10 | 5 | 3 | 0 | 0 | 0 |
| | Erbendorf | 510 | 37 | 35 | 31 | 30 | 42 | 28 | 28 | 29 | 36 | 31 | 31 | 26 | 25 | 25 | 22 | 20 | 17 | 14 | 12 | 7 | . | . | . | . | . | . | . | . | . | . | . |
| | Neustadt (Waldnab) | 410 | 38 | 33 | 32 | 30 | 30 | 29 | 29 | 27 | 34 | 32 | 31 | 30 | 27 | 27 | 27 | 25 | 23 | 20 | 15 | . | . | . | . | . | . | . | . | . | . | . | . |
| | Flossenbürg | 620 | 52 | 50 | 50 | 45 | 43 | 40 | 38 | 38 | 45 | 45 | 43 | 42 | 40 | 39 | 38 | 36 | 36 | 36 | 33 | 30 | 25 | 23 | 21 | 20 | 19 | 17 | 14 | 11 | 9 | 5 | 3 |
| Nab | Kemnath | 456 | 30 | 27 | 24 | 21 | 15 | 14 | 14 | 17 | 20 | 18 | 18 | 18 | 14 | 12 | 10 | 8 | 6 | 4 | 2 | 0 | Fl. | Fl. | Fl. | Fl. | Fl. | Fl. | Fl. | Fl. | Fl. | Fl. | Fl. |
| | Heinersreuth | 515 | 80 | 80 | 80 | 80 | 80 | 80 | 80 | 100 | 100 | 100 | 100 | 100 | 100 | 100 | 100 | 100 | 100 | 80 | 60 | 60 | 40 | 40 | 40 | 40 | 30 | 20 | 20 | 15 | 10 | Fl. | Fl. |
| | Oberfahrenberg | 802 | 85 | 85 | 85 | 85 | 85 | 80 | 80 | 80 | 85 | 85 | 85 | 85 | 85 | 85 | 85 | 85 | 80 | 75 | 70 | 65 | 65 | 60 | 60 | 55 | 50 | 50 | 45 | 40 | 30 | 20 | 10 |
| | Lohma, Kr. Vohenstrauß | 500 | 45 | 45 | 45 | 45 | 44 | 40 | 40 | 40 | 44 | 41 | 40 | 37 | 36 | 36 | 36 | 36 | 35 | 30 | 27 | 25 | 20 | 14 | 9 | 5 | 0 | 0 | 0 | 0 | 0 | 0 | 0 |
| | Waldmünchen | 510 | 58 | 55 | 55 | 46 | 41 | 40 | 40 | 42 | 44 | 44 | 42 | 40 | 38 | 38 | 36 | 33 | 26 | 21 | 20 | ⊠ | ⊠ | Fl. | Fl. | Fl. | Fl. | Fl. | Fl. | Fl. | Fl. | Fl. | Fl. |
| | Grafenkirchen | 501 | 38 | 36 | 35 | 33 | 38 | 31 | 30 | 31 | 39 | 37 | 34 | 32 | 30 | 30 | 29 | 24 | 22 | 21 | 19 | 14 | 11 | 10 | 7 | 3 | 1 | Fl. | Fl. | Fl. | Fl. | Fl. | Fl. |
| | Schönsee | 655 | 60 | 56 | 51 | 47 | 55 | 49 | 48 | 49 | 52 | 51 | 50 | 51 | 49 | 49 | 48 | 43 | 40 | 34 | 30 | 26 | 22 | 17 | 17 | 17 | 15 | 13 | 12 | 10 | 9 | 5 | . |
| | Weidenthal | 500 | 8 | 7 | 7 | 7 | 7 | 6 | 6 | 10 | 10 | 9 | 9 | 8 | 8 | 8 | 8 | 8 | 5 | 5 | 5 | 3 | . | . | . | . | . | . | . | . | . | . | . |
| | Freudenberg, Kr. Amberg | 460 | 42 | 40 | 40 | 39 | 41 | 35 | 33 | 36 | 40 | 37 | 36 | 33 | 28 | 28 | 24 | 20 | 17 | 13 | Fl. | Fl. | Fl. | Fl. | Fl. | Fl. | Fl. | Fl. | Fl. | Fl. | . | . | . |
| | Amberg (Mariahilfsberg) | 520 | 46 | 44 | 43 | 42 | 43 | 41 | 37 | 38 | 42 | 41 | 38 | 37 | 36 | 35 | 34 | 32 | 31 | 28 | 18 | 15 | 12 | 10 | 9 | 8 | 3 | 2 | 1 | . | . | . | . |
| | Ursensollen | 540 | 35 | 34 | 34 | 34 | 33 | 30 | 29 | 29 | 29 | 29 | 28 | 24 | 24 | 23 | 23 | 23 | 21 | 19 | 17 | 14 | 12 | 9 | 7 | 3 | 1 | Fl. | Fl. | Fl. | Fl. | . | . |
| Regen | Eisenstein | 794 | 109 | 106 | 105 | 103 | 105 | 95 | 92 | 80 | 80 | 79 | 76 | 72 | 72 | 71 | 70 | 68 | 65 | 59 | 52 | 48 | 43 | 38 | 37 | 37 | 34 | 31 | 28 | 23 | 21 | 20 | 14 |
| | Scheuereck | 773 | 94 | 94 | 93 | 90 | 106 | 100 | 96 | 95 | 95 | 94 | 94 | 93 | 91 | 90 | 88 | 84 | 81 | 80 | 78 | 77 | 73 | 67 | 66 | 61 | 58 | 55 | 53 | 49 | 49 | 47 | 43 |
| | Zwiesel | 590 | 52 | 44 | 42 | 40 | 45 | 40 | 38 | 39 | 35 | 34 | 34 | 32 | 31 | 30 | 28 | 27 | 25 | 23 | 20 | 16 | 12 | 8 | 5 | . | . | . | . | . | . | . | . |
| | Buchenau | 749 | 82 | 81 | 80 | 79 | 83 | 79 | 78 | 75 | 76 | 74 | 73 | 74 | 72 | 72 | 70 | 69 | 67 | 63 | 59 | 57 | 55 | 54 | 52 | 49 | 45 | 40 | 37 | 37 | 37 | 35 | 31 |
| | Regen | 522 | 36 | 33 | 31 | 29 | 27 | 25 | 23 | 21 | 23 | 21 | Fl. | Fl. | Fl. | Fl. | Fl. | Fl. | Fl. | Fl. | Fl. | Fl. | Fl. | Fl. | Fl. | Fl. | Fl. | Fl. | Fl. | Fl. | Fl. | . | . |
| | Gotteszell | 568 | 40 | 37 | 34 | 30 | 25 | 20 | 18 | 16 | 17 | 15 | 15 | 13 | 10 | 9 | 8 | 8 | 6 | 5 | 5 | 5 | 5 | 5 | 4 | 4 | 4 | Fl. | Fl. | Fl. | Fl. | Fl. | Fl. |

## Wassergehalt um 7 Uhr

oben: Ausgestochene Schneehöhe in cm
unten: Gesamtwassergehalt in mm

| | 2. | 5. | 9. | 12. | 16. | 19. | 23. | 26. | 30. |
|---|---|---|---|---|---|---|---|---|---|
| **Ulm** | | | | | | | | | |
| | 45 | 20 | 30 | 15 | 5 | | | | |
| | 48.0 | 50.0 | 53.0 | 40.0 | 13.0 | | | | |
| **Donauwörth** | | | | | | | | | |
| | 27 | 23 | 27 | 17 | 12 | | | | |
| | 69.6 | 68.5 | 63.1 | 60.4 | 36.4 | | | | |
| **Görisried** | | | | | | | | | |
| | | | | | 14. | | | | |
| | 65 | 60 | 35 | 15 | 13 | | | | |
| | 170.8 | 186.6 | 119.2 | 44.8 | 44.8 | | | | |
| **Mittersulzberg** | | | | | | | | | |
| | | | | | | 16. | | | |
| | 123 | 105 | 40 | 30 | 25 | 8 | | | |
| | 170.2 | 150.5 | 115.5 | 80.5 | 50.6 | 25.5 | | | |
| **Scheyern** | | | | | | | | | |
| | | | | | | 18. | | | |
| | 40 | 38 | 36 | 20 | 15 | 11 | | | |
| | 111.0 | 119.8 | 101.6 | 73.2 | 59.4 | 42.8 | | | |
| **Burk** | | | | | | | | | |
| | 38 | 38 | 40 | 25 | 20 | | | | |
| | 102.1 | 104.2 | 109.2 | 89.4 | 74.3 | | | | |
| **Rehlingen** | | | | | | | | | |
| | 25 | 21 | 27 | 10 | 7 | | | | |
| | 18.0 | 25.0 | 24.0 | 17.0 | 6.0 | | | | |
| **Thalmäßing** | | | | | | | | | |
| | 31 | 25 | 26 | 18 | 15 | | | | |
| | 89.6 | 91.5 | 77.2 | 57.6 | 49.6 | | | | |
| **Daßwang** | | | | | | | | | |
| | 43 | 38 | 40 | 37 | 34 | 22 | 8 | | |
| | 118.0 | 113.6 | 115.5 | 116.2 | 118.0 | 75.5 | 22.8 | | |
| **Lohma** | | | | | | | | | |
| | 45 | | 44 | 37 | 36 | 27 | 9 | | |
| | 101.3 | | 103.6 | 104.3 | 105.4 | 84.5 | 30.4 | | |
| **Grafenkirchen** | | | | | | | | | |
| | 35 | 38 | 39 | 32 | 21 | 18 | 7 | | |
| | 92.6 | 105.2 | 111.0 | 106.7 | 99.5 | 83.3 | 34.0 | | |
| **Ursensollen** | | | | | | | | | |
| | 30 | 31 | 28 | 24 | 21 | 17 | 7 | | |
| | 53.7 | 55.2 | 56.0 | 54.1 | 50.7 | 43.5 | 27.4 | | |
| **Zwiesel** | | | | | | | | | |
| | 47 | 64 | 56 | 37 | 30 | 38 | 18 | 10 | |
| | 114.1 | 170.4 | 168.4 | 120.0 | 102.7 | 136.4 | 62.2 | 36.0 | |

## 1942 März — Tägliche Schneehöhen in Zentimetern, gemessen um 7 Uhr morgens

| Flußgebiet | Ort | Seehöhe m | 1 | 2 | 3 | 4 | 5 | 6 | 7 | 8 | 9 | 10 | 11 | 12 | 13 | 14 | 15 | 16 | 17 | 18 | 19 | 20 | 21 | 22 | 23 | 24 | 25 | 26 | 27 | 28 | 29 | 30 | 31 |
|---|---|---|---|---|---|---|---|---|---|---|---|---|---|---|---|---|---|---|---|---|---|---|---|---|---|---|---|---|---|---|---|---|---|
| Regen | Oberried, Kr. Viechtach | 580 | 58 | 54 | 54 | 54 | 54 | 55 | 52 | 53 | 51 | 48 | 45 | 45 | 45 | 40 | 38 | 38 | 35 | 33 | 30 | 29 | 26 | 20 | 18 | 15 | 0 | 0 | Fl. | Fl. | . | . | . |
| | Schareben | 1020 | 85 | 85 | 85 | 85 | 100 | 95 | 90 | 95 | 98 | 92 | 88 | 94 | 90 | 90 | 88 | 84 | 80 | 74 | 70 | 67 | 67 | 62 | 58 | 55 | 51 | 45 | 42 | 40 | 37 | 35 | 31 |
| | Viechtach | 432 | 37 | 36 | 35 | 33 | 32 | 30 | 28 | 26 | 26 | 25 | 25 | 24 | 24 | 24 | 23 | 20 | 15 | 14 | 10 | Fl. | Fl. | . | . | . | . | . | . | . | . | . | . |
| | Arbersee, Kleiner | 920 | 130 | 130 | 130 | 130 | 130 | 132 | 130 | 130 | 128 | 125 | 125 | 123 | 123 | 123 | 123 | 123 | 123 | 123 | 123 | 120 | 115 | 113 | 108 | 105 | 100 | 100 | 83 | 83 | 80 | 80 | 80 | 80 |
| | Lohberg | 650 | 65 | 60 | 55 | 50 | 40 | 38 | 35 | 38 | 40 | 38 | 35 | 30 | 25 | 25 | 20 | 20 | 20 | 15 | 10 | 10 | 5 | 5 | 5 | 5 | 3 | Fl. | Fl. | Fl. | Fl. | Fl. | Fl. |
| | Hohenbogen | 903 | 150 | 150 | 150 | 150 | 164 | 155 | 155 | 160 | 160 | 160 | 165 | 165 | 155 | 155 | 155 | 155 | 140 | 120 | 110 | 106 | 106 | 95 | 90 | 90 | 89 | 85 | 82 | 75 | 75 | 68 | 65 |
| | Kötzting | 408 | 25 | 23 | 18 | 15 | 10 | 8 | 8 | 18 | 18 | 15 | 12 | 8 | 5 | 4 | Fl. | Fl. | Fl. | Fl. | Fl. | Fl. | Fl. | Fl. | Fl. | Fl. | Fl. | Fl. | Fl. | Fl. | . | . | . |
| | Prennet | 524 | 51 | 49 | 48 | 45 | 53 | 43 | 42 | 44 | 47 | 44 | 43 | 43 | 40 | 39 | 38 | 33 | 28 | 22 | 15 | 10 | 4 | 4 | 3 | 3 | 0 | Fl. | Fl. | Fl. | Fl. | . | . |
| | Cham | 400 | 24 | 22 | 20 | 17 | 20 | 13 | 11 | 12 | 18 | 12 | 12 | 11 | 10 | 9 | 7 | 5 | 0 | . | . | . | . | . | . | . | . | . | . | . | . | . | . |
| | Falkenstein | 580 | 45 | 45 | 45 | 44 | 38 | 35 | 35 | 36 | 40 | 39 | 37 | 36 | 34 | 33 | 33 | 30 | 28 | 21 | 15 | 10 | 9 | 5 | 0 | Fl. | Fl. | Fl. | Fl. | Fl. | Fl. | Fl. | Fl. |
| | Regenstauf | 339 | 22 | 21 | 20 | 20 | 13 | 12 | 11 | 12 | 13 | 13 | 12 | 10 | 8 | 6 | 4 | Fl. | Fl. | Fl. | Fl. | . | . | . | . | . | . | . | . | . | . | . | . |
| Donau | Ludmannsdorf | 470 | 82 | 79 | 76 | 72 | 66 | 61 | 57 | 60 | 62 | 60 | 56 | 48 | 46 | 46 | 42 | 38 | 32 | 27 | 20 | 11 | 7 | 3 | Fl. | Fl. | Fl. | Fl. | Fl. | . | . | . | . |
| | Straubing (Flugh.) | 352 | 20 | 20 | 20 | 18 | 12 | 12 | 10 | 8 | 8 | 7 | 5 | 4 | 4 | ⊠ | . | . | . | . | . | . | . | . | . | . | . | . | . | . | . | . | . |
| | Stallwang | 360 | 30 | 30 | 29 | 29 | 18 | 18 | 18 | 18 | 18 | 18 | 18 | 16 | 10 | Fl. | Fl. | Fl. | Fl. | Fl. | Fl. | Fl. | . | . | . | . | . | . | . | . | . | . | . |
| | Englmar | 881 | 70 | 70 | 70 | 70 | 90 | 93 | 80 | 80 | 82 | 80 | 75 | 72 | 68 | 63 | 59 | 52 | 48 | 42 | 38 | 35 | 29 | 25 | 24 | 19 | 16 | 10 | 7 | 5 | 2 | Fl. | Fl. |
| | Deggendorf | 320 | 36 | 34 | 32 | 31 | 26 | 22 | 18 | 20 | 19 | 18 | 18 | 16 | 13 | 12 | 7 | 3 | . | . | . | . | . | . | . | . | . | . | . | . | . | . | . |
| Isar | Mittenwald | 914 | 43 | 42 | 41 | 38 | 30 | 24 | 15 | 11 | 11 | 7 | 2 | . | . | . | . | . | . | . | . | . | . | . | . | . | . | . | . | . | . | . | . |
| | Vorderriß | 783 | 73 | 71 | 67 | 64 | 62 | 61 | 56 | 56 | 55 | 53 | 52 | 51 | 50 | 46 | 43 | 40 | 38 | 36 | 33 | 30 | 25 | 21 | 19 | 15 | 10 | Fl. | Fl. | Fl. | Fl. | Fl. | Fl. |
| | Fall (Isar) | 741 | 80 | 78 | 77 | 76 | 72 | 64 | 62 | 60 | 60 | 58 | 57 | 55 | 52 | 51 | 50 | 48 | 46 | 44 | 42 | 33 | 25 | 20 | 16 | 12 | 10 | 8 | . | . | . | . | . |
| | Obernach | 824 | 70 | 68 | 68 | 68 | 66 | 64 | 55 | 53 | 54 | 52 | 52 | 50 | 50 | 47 | 43 | 40 | 38 | 32 | 30 | 29 | 26 | 23 | 18 | Fl. | Fl. | Fl. | . | . | . | . | . |
| | Einsiedl (Walchensee) | 805 | 60 | 60 | 60 | 59 | 59 | 58 | 56 | 63 | 60 | 58 | 56 | 56 | 54 | 52 | 48 | 45 | 43 | 40 | 38 | 36 | 34 | 32 | 28 | 20 | 18 | 14 | . | . | . | . | . |
| | Urfeld | 844 | 53 | 50 | 45 | 43 | 40 | 40 | 30 | 40 | 41 | 30 | 25 | 30 | 25 | 20 | 20 | 19 | 15 | 10 | 8 | 5 | 3 | 2 | 2 | . | . | . | . | . | . | . | . |
| | Marienstein, Kr. Miesbach | 800 | 62 | 60 | 58 | 54 | 53 | 38 | 35 | 39 | 36 | 34 | 36 | 34 | 34 | 28 | 25 | 20 | 17 | 15 | 7 | . | . | . | . | . | . | . | . | . | . | . | . |
| | Tölz, Bad (Klimakreisst.) | 654 | 61 | 57 | 56 | 56 | 52 | 47 | 43 | 41 | 43 | 41 | 34 | 31 | 30 | 28 | 28 | 21 | 21 | 17 | 11 | Fl. | Fl. | . | . | . | . | . | . | . | . | . | . |
| Isar, Loisach | Riffelriß | 1600 | 85 | 85 | 85 | 83 | 60 | 55 | 50 | 55 | 55 | 50 | 50 | 70 | 72 | 68 | 63 | 60 | 55 | 55 | 50 | 50 | 50 | 50 | 45 | 45 | 45 | 43 | 40 | 35 | 33 | 30 | 30 |
| | Zugspitze | 2960 | 110 | 105 | 100 | 90 | 90 | 85 | 80 | 85 | 90 | 85 | 85 | 90 | 95 | 90 | 85 | 80 | 75 | 70 | 73 | 75 | 80 | 75 | 70 | 65 | 60 | 55 | 50 | 50 | 50 | 50 | 54 |
| | Elmau [kirchen | 1012 | 69 | 68 | 66 | 65 | 64 | 60 | 55 | 58 | 56 | 55 | 57 | 56 | 54 | 52 | 50 | 45 | 42 | 40 | 35 | 32 | 28 | 26 | 25 | 20 | 16 | 12 | 9 | 8 | 6 | 0 | . |
| | Kaltenbrunn, Kr. Garm.-Paten- | 861 | 74 | 74 | 74 | 74 | 70 | 67 | 60 | 62 | 60 | 60 | 60 | 60 | 60 | 60 | 57 | 50 | 47 | 45 | 37 | 30 | 27 | 27 | 24 | 20 | 16 | 10 | 5 | 2 | 0 | 0 | 0 |
| | Garmisch-Partenkirch. | 704 | 50 | 50 | 40 | 45 | 40 | 40 | 35 | 30 | 30 | 25 | 25 | 20 | 20 | 20 | 15 | 15 | 10 | 5 | 5 | Fl. | Fl. | Fl. | Fl. | Fl. | Fl. | Fl. | Fl. | . | . | . | . |
| | Oberau | 655 | 52 | 52 | 51 | 50 | 46 | 44 | 38 | 36 | 38 | 36 | 30 | 26 | 25 | 25 | 21 | 14 | 8 | Fl. | Fl. | . | . | . | . | . | . | . | . | . | . | . | . |
| | Murnau | 696 | 37 | 35 | 34 | 33 | 28 | 24 | 19 | 17 | 17 | 16 | 11 | 10 | 9 | 8 | 8 | 4 | Fl. | Fl. | Fl. | Fl. | Fl. | Fl. | . | . | . | . | . | . | . | . | . |
| | Sindelsdorf | 601 | 48 | 47 | 46 | 45 | 43 | 39 | 36 | 35 | 35 | 30 | 28 | 23 | 22 | 22 | 20 | 17 | 13 | 6 | Fl. | . | . | . | . | . | . | . | . | . | . | . | . |
| Isar | München (Sternwarte) | 527 | 42 | 42 | 41 | 41 | 28 | 25 | 22 | 22 | 23 | 17 | 13 | 6 | 2 | 2 | Fl. | Fl. | Fl. | Fl. | Fl. | . | . | . | . | . | . | . | . | . | . | . | . |
| | Sauerlach | 610 | 60 | 59 | 54 | 52 | 47 | 40 | 38 | 39 | 34 | 32 | 25 | 24 | 25 | 22 | 20 | 16 | 14 | 10 | 8 | 0 | 0 | . | . | . | . | . | . | . | . | . | . |
| | Weihenstephan (Garten- | 497 | 35 | 33 | 33 | 32 | 28 | 25 | 21 | 22 | 20 | 18 | 16 | 13 | 11 | 11 | 9 | 7 | 3 | 0 | 0 | 0 | Fl. | Fl. | Fl. | Fl. | Fl. | . | . | . | . | . | . |
| Isar, Amper | Linderhof [bauamt] | 1015 | 86 | 85 | 82 | 80 | 75 | 72 | 67 | 63 | 63 | 62 | 60 | 58 | 58 | 58 | 54 | 50 | 48 | 45 | 43 | 42 | 41 | 41 | 40 | 40 | 39 | 38 | 35 | 34 | 32 | 30 | 28 |
| | Ettal | 871 | 81 | 80 | 79 | 77 | 74 | 72 | 69 | 67 | 64 | 60 | 56 | 52 | 50 | 49 | 46 | 43 | 40 | 37 | 35 | 30 | 28 | 26 | 25 | 23 | 19 | 17 | 15 | 11 | 15 | 11 | 9 |
| | Unterammergau | 830 | 67 | 65 | 63 | 60 | 58 | 50 | 45 | 40 | 39 | 36 | 30 | 27 | 28 | 28 | 27 | 22 | 18 | 15 | 13 | 11 | 8 | 6 | 3 | Fl. | Fl. | . | . | . | . | . | . |
| | Hohenpeißenberg | 977 | 60 | 60 | 60 | 55 | 55 | 40 | 25 | 28 | 25 | 20 | 15 | 15 | 15 | 15 | 12 | Fl. | Fl. | Fl. | Fl. | Fl. | Fl. | Fl. | Fl. | Fl. | Fl. | Fl. | Fl. | Fl. | Fl. | . | . |
| | Weilheim (Oberbayern) | 566 | 40 | 40 | 40 | 40 | 30 | 20 | 20 | 20 | 20 | 10 | 10 | 5 | 5 | 2 | 2 | 0 | 0 | 0 | 0 | 0 | 0 | 0 | 0 | 0 | 0 | 0 | . | . | . | . | . |
| | Dießen | 576 | 39 | 38 | 36 | 32 | 26 | 18 | 10 | 8 | 9 | 5 | 2 | 2 | 1 | 2 | 2 | 1 | 1 | 1 | 0 | . | . | . | . | . | . | . | . | . | . | . | . |
| | Achselschwang | 587 | 52 | 50 | 50 | 48 | 40 | 30 | 30 | 30 | 30 | 30 | 24 | 20 | 17 | 16 | 15 | 14 | 10 | 5 | . | . | . | . | . | . | . | . | . | . | . | . | . |
| | Fürstenfeldbruck | 518 | 39 | 38 | 37 | 37 | 30 | 24 | 22 | 22 | 26 | 25 | 18 | 12 | 10 | 9 | 9 | . | . | . | . | . | . | . | . | . | . | . | . | . | . | . | . |
| | Ammerland | 630 | 49 | 48 | 48 | 44 | 38 | 29 | 25 | 25 | 24 | 20 | 18 | 15 | 14 | 11 | 7 | 5 | Fl. | Fl. | Fl. | Fl. | . | . | . | . | . | . | . | . | . | . | . |
| | Traubing | 670 | 45 | 42 | 40 | 35 | 25 | 20 | 15 | 12 | 12 | 10 | 8 | 7 | 6 | 5 | 5 | . | . | . | . | . | . | . | . | . | . | . | . | . | . | . | . |
| Isar | Erding | 460 | 32 | 30 | 29 | 28 | 20 | 16 | 15 | 13 | 15 | 13 | 9 | 5 | 5 | 5 | Fl. | Fl. | Fl. | Fl. | . | . | . | . | . | . | . | . | . | . | . | . | . |
| | Essenbach | 390 | 18 | 16 | 15 | 15 | 9 | 7 | 6 | 5 | 5 | 4 | 4 | 3 | 3 | 3 | 3 | 1 | 1 | . | . | . | . | . | . | . | . | . | . | . | . | . | . |
| | Dingolfing | 360 | 37 | 35 | 33 | 32 | 29 | 24 | 21 | 20 | 21 | 20 | 17 | 13 | 10 | 10 | 5 | 2 | 0 | 0 | . | . | . | . | . | . | . | . | . | . | . | . | . |
| Inn | Rohrstetten | 450 | 49 | 47 | 45 | 43 | 39 | 31 | 28 | 29 | 30 | 28 | 24 | 18 | 15 | 12 | 10 | 7 | 5 | 2 | . | . | . | . | . | . | . | . | . | . | . | . | . |
| | Haidenburg | 350 | 35 | 30 | 30 | 30 | 30 | 24 | 20 | 16 | 16 | 16 | 15 | 14 | 14 | 13 | 12 | 12 | Fl. | Fl. | Fl. | Fl. | . | . | . | . | . | . | . | . | . | . | . |

## Wassergehalt um 7 Uhr

oben: Ausgestochene Schneehöhe in cm
unten: Gesamtwassergehalt in mm

| Ort | 2. | 5. | 9. | 12. | 16. | 19. | 23. | 26. | 30. |
|---|---|---|---|---|---|---|---|---|---|
| Oberried | 40 | 37 | 38 | 38 | 35 | 31 | | | |
| | 147.5 | 152.0 | 156.9 | 150.2 | 150.0 | 121.2 | | | |
| Regenstauf | 21 | 13 | 13 | 10 | 14. 6 | | | | |
| | 62.5 | 42.0 | 44.6 | 30.1 | 25.0 | | | | |
| Ludmannsdorf | 39 | 37 | 27 | 26 | 24 | 15 | | | |
| | 126.0 | 136.1 | 81.6 | 97.7 | 104.0 | 59.5 | | | |
| Falkenstein | 34 | 44 | 37 | 36 | 28 | 15 | | | |
| | 87.4 | 135.2 | 117.5 | 127.2 | 102.5 | 58.4 | | | |
| Freudenberg | 22 | 23 | 33 | 29 | 15 | | | | |
| | 77.1 | 99.2 | 107.5 | 107.9 | 49.3 | | | | |
| Laaber | 45 | 36 | 35 | 30 | 28 | 23 | 16 | 9 | 1 |
| | 57.5 | 70.4 | 74.0 | 75.2 | 74.6 | 77.5 | 67.0 | 42.0 | 3.6 |
| Brand | 3. | | | | 17. | | 24. | | |
| | 74 | 60 | 63 | 60 | 56 | 45 | 20 | 5 | |
| | 117.2 | 108.1 | 131.0 | 121.0 | 118.9 | 103.3 | 46.1 | 13.0 | |
| Eisenstein | 106 | 105 | 80 | 72 | 68 | 52 | 38 | 32 | 20 |
| | 334.0 | 260.8 | 306.2 | 290.0 | 299.2 | 269.4 | 197.0 | 142.0 | 97.0 |
| Straubing | 25 | 18 | | | | | | | |
| | 91.0 | 67.8 | | | | | | | |
| Obernach | 68 | 66 | 54 | 50 | 40 | 30 | 18 | | |
| | 193.7 | 199.9 | 187.9 | 177.2 | 130.2 | 108.4 | 64.7 | | |
| Fall | 78 | 72 | 60 | 55 | 48 | 42 | 16 | 8 | |
| | 246.0 | 252.0 | 243.0 | 270.0 | 254.0 | 203.0 | 82.0 | 17.0 | |
| Urfeld | 50 | 40 | 41 | 41 | 20 | 8 | 2 | | |
| | 80.0 | 38.9 | 30.0 | 36.9 | 32.5 | 41.2 | 10.5 | | |
| Tölz, Bad | 61 | 54 | 42 | 23 | 23 | 14 | | | |
| | 168.5 | 165.8 | 149.2 | 124.0 | 84.6 | 51.8 | | | |
| Oberau | 52 | 50 | 40 | 28 | 18 | | | | |
| | 167.6 | 161.9 | 132.9 | 109.4 | 53.0 | | | | |
| München (Sternwarte) | 42 | 28 | 23 | 6 | | | | | |
| | 109.2 | 83.7 | 68.8 | 19.7 | | | | | |
| Unterammergau | 46 | 40 | 28 | 23 | 17 | 12 | | | |
| | 149.8 | 151.0 | 111.5 | 80.8 | 67.0 | 47.2 | | | |

## Tägliche Schneehöhen in Zentimetern, gemessen um 7 Uhr morgens

### Wassergehalt um 7 Uhr

| Flußgebiet | Ort | Seehöhe m | 1 | 2 | 3 | 4 | 5 | 6 | 7 | 8 | 9 | 10 | 11 | 12 | 13 | 14 | 15 | 16 | 17 | 18 | 19 | 20 | 21 | 22 | 23 | 24 | 25 | 26 | 27 | 28 | 29 | 30 | 31 |
|---|---|---|---|---|---|---|---|---|---|---|---|---|---|---|---|---|---|---|---|---|---|---|---|---|---|---|---|---|---|---|---|---|---|
| Donau | Ruderting | 440 | 60 | 57 | 56 | 56 | 53 | 50 | 47 | 50 | 47 | 44 | 40 | 39 | 35 | 30 | 30 | 29 | 25 | 23 | 15 | Fl. | Fl. | Fl. | Fl. | . | . | . | . | . | . | . | . |
| | Kachlet | 301 | 34 | 31 | 30 | 25 | 19 | 14 | 12 | 10 | 9 | 7 | 5 | 2 | . | . | . | . | . | . | . | . | . | . | . | . | . | . | . | . | . | . | . |
| Ilz | Rachelsee | 678 | 80 | 80 | 78 | 88 | 90 | 80 | 80 | 82 | 81 | 81 | 84 | 83 | 82 | 81 | 80 | 75 | 70 | 68 | 64 | 64 | 60 | 56 | 54 | 50 | 45 | 38 | 32 | 28 | 26 | 20 | 15 |
| | Kirchdorf (Wald) | 690 | 57 | 57 | 57 | 54 | 54 | 50 | 47 | 45 | 41 | 43 | 43 | 37 | 35 | 35 | 31 | 30 | 30 | 28 | 25 | 20 | 16 | 10 | 5 | . | . | . | . | . | . | . | . |
| | Waldhäuser | 1000 | 88 | 85 | 80 | 78 | 98 | 95 | 85 | 87 | 84 | 83 | 83 | 83 | 82 | 82 | 80 | 75 | 69 | 65 | 58 | 54 | 50 | 50 | 48 | 48 | 47 | 40 | 38 | 36 | 35 | 33 | 25 |
| | St. Oswald | 830 | 60 | 58 | 57 | 56 | 70 | 66 | 60 | 56 | 59 | 56 | 54 | 54 | 53 | 51 | 50 | 48 | 42 | 38 | 32 | 30 | 28 | 19 | 16 | 8 | 2 | . | . | . | . | . | . |
| | Mauth | 820 | 75 | 70 | 70 | 70 | 70 | 85 | 82 | 78 | 80 | 75 | 70 | 75 | 75 | 75 | 70 | 69 | 66 | 64 | 59 | 57 | 55 | 52 | 49 | 47 | 44 | 39 | 34 | 31 | 28 | 26 | 22 |
| | Duschlberg | 900 | 121 | 118 | 117 | 115 | 120 | 126 | 119 | 123 | 125 | 124 | 123 | 129 | 126 | 123 | 119 | 116 | 114 | 111 | 109 | 103 | 99 | 96 | 92 | 89 | 84 | 80 | 77 | 72 | 68 | 65 | 62 |
| | Röhrnbach | 430 | 44 | 43 | 42 | 42 | 39 | 38 | 36 | 33 | 37 | 34 | 32 | 30 | 27 | 26 | 23 | 21 | 18 | 15 | 10 | 5 | Fl. | Fl. | Fl. | Fl. | . | . | . | . | . | . | . |
| Inn | Valepp | 885 | 109 | 108 | 107 | 106 | 105 | 101 | 97 | 94 | 93 | 90 | 90 | 88 | 87 | 84 | 80 | 77 | 74 | 71 | 68 | 66 | 64 | 62 | 60 | 58 | 56 | 54 | 52 | 49 | 46 | 43 | 41 |
| | Brünnsteinhaus | 1360 | 70 | 58 | 50 | 50 | 50 | 42 | 70 | 75 | 70 | 76 | 80 | 83 | 83 | 80 | 70 | 60 | 48 | 48 | 54 | 59 | 40 | 10 | . | . | . | . | . | . | . | . | . |
| | Oberaudorf | 485 | 53 | 51 | 50 | 49 | 48 | 45 | 42 | 39 | 36 | 32 | 30 | 26 | 25 | 23 | 12 | . | . | . | . | . | . | . | . | . | . | . | . | . | . | . | . |
| | Törwang | 700 | 42 | 40 | 40 | 40 | 38 | 38 | 38 | 40 | 41 | 36 | 30 | 20 | 16 | 12 | Fl. | Fl. | Fl. | Fl. | Fl. | . | . | . | . | . | . | . | . | . | . | . | . |
| | Endorf | 529 | 48 | 45 | 41 | 38 | 35 | 32 | 30 | 28 | 25 | 21 | 18 | 15 | 15 | 15 | 13 | 10 | 7 | 3 | 1 | 0 | 0 | . | . | . | . | . | . | . | . | . | . |
| Inn, Mangfall | Stuben | 874 | 110 | 107 | 105 | 105 | 105 | 100 | 97 | 97 | 96 | 90 | 87 | 91 | 88 | 88 | 78 | 78 | 71 | 71 | 70 | 66 | 69 | 65 | 60 | 56 | 52 | 52 | 48 | 43 | 40 | 40 | 38 |
| | Kreuth | 790 | 87 | 85 | 82 | 79 | 78 | 74 | 69 | 65 | 61 | 59 | 54 | 56 | 55 | 52 | 50 | 49 | 42 | 40 | 36 | 34 | 32 | 30 | 24 | 18 | 14 | 11 | 5 | 2 | 0 | . | . |
| | Tegernsee | 727 | 58 | 56 | 53 | 50 | 43 | 50 | 35 | 30 | 30 | 25 | 26 | 20 | 18 | 15 | 12 | 10 | 8 | 6 | 4 | 3 | 2 | Fl. | Fl. | Fl. | . | . | . | . | . | . | . |
| | Taubenberg, Kr. Miesbach | 825 | 77 | 77 | 76 | 73 | 68 | 62 | 57 | 57 | 56 | 55 | 50 | 50 | 49 | 46 | 44 | 40 | 34 | 29 | 24 | 15 | 8 | 5 | . | . | . | . | . | . | . | . | . |
| | Pelletsmühl | 689 | 75 | 73 | 71 | 69 | 68 | 51 | 50 | 51 | 48 | 45 | 44 | 40 | 38 | 38 | 37 | 34 | 30 | 29 | 26 | 25 | 25 | 23 | 15 | 12 | 8 | 4 | 1 | . | . | . | . |
| | Neuhelfendorf | 665 | 60 | 57 | 55 | 52 | 50 | 45 | 44 | 42 | 42 | 40 | 38 | 33 | 32 | 30 | 25 | 20 | 17 | 13 | 10 | 5 | Fl. | Fl. | Fl. | Fl. | Fl. | Fl. | Fl. | . | . | . | . |
| | Neuhaus b. Schliersee | 792 | 55 | 55 | 52 | 51 | 50 | 50 | 50 | 40 | 35 | Fl. | Fl. | Fl. | . | . | . | . | . | . | . | . | . | . | . | . | . | . | . | . | . | . | . |
| | Sandbichl-Winkl | 782 | 104 | 102 | 100 | 97 | 91 | 84 | 76 | 70 | 69 | 63 | 58 | 50 | 50 | 49 | 46 | 40 | 35 | 28 | 20 | 10 | 2 | Fl. | Fl. | Fl. | Fl. | Fl. | . | . | . | . | . |
| | Irschenberg | 740 | 75 | 70 | 70 | 65 | 60 | 58 | 54 | 50 | 50 | 50 | 45 | 43 | 40 | 40 | 40 | 32 | 25 | 15 | 6 | . | . | . | . | . | . | . | . | . | . | . | . |
| | Rosenheim | 446 | 46 | 44 | 42 | 38 | 34 | 28 | 26 | 26 | 22 | 20 | 17 | 12 | 11 | 11 | 4 | Fl. | Fl. | Fl. | Fl. | . | . | . | . | . | . | . | . | . | . | . | . |
| Inn | Ebersberg | 565 | 48 | 47 | 46 | 45 | 33 | 29 | 27 | 26 | 26 | 23 | 20 | 16 | 16 | 13 | 12 | 11 | 9 | 5 | 0 | . | . | . | . | . | . | . | . | . | . | . | . |
| | Haag i. Obb. | 564 | 62 | 61 | 60 | 59 | 55 | 49 | 44 | 44 | 44 | 43 | 41 | 37 | 36 | 35 | 33 | 31 | 26 | 24 | 20 | 15 | 7 | Fl. | Fl. | Fl. | Fl. | Fl. | Fl. | Fl. | Fl. | Fl. | Fl. |
| | Schnaitsee | 600 | 5 | 3 | 3 | 20 | 20 | 20 | 18 | 16 | 12 | 10 | 7 | 5 | 3 | . | . | . | . | . | . | . | . | . | . | . | . | . | . | . | . | . | . |
| | Töging | 375 | 20 | 18 | 15 | 15 | 10 | 8 | 5 | 4 | 4 | 3 | Fl. | Fl. | Fl. | . | . | . | . | . | . | . | . | . | . | . | . | . | . | . | . | . | . |
| Inn, Alz | Reit im Winkl | 672 | 98 | 97 | 94 | 90 | 87 | 82 | 79 | 75 | 72 | 70 | 65 | 63 | 62 | 60 | 57 | 55 | 52 | 50 | 48 | 45 | 38 | 34 | 32 | 30 | 26 | 24 | 21 | 15 | 13 | 10 | 8 |
| | Schleching | 570 | 52 | 50 | 49 | 46 | 43 | 40 | 34 | 32 | 28 | 25 | 22 | 18 | 17 | 15 | 12 | 6 | 4 | . | . | . | . | . | . | . | . | . | . | . | . | . | . |
| | Hochgernhaus | 1565 | 120 | 115 | 105 | 90 | 80 | 80 | 80 | 110 | 110 | 100 | 130 | 160 | 180 | 160 | 150 | 130 | 115 | 100 | 105 | 130 | ⊠ | 105 | 90 | 70 | 50 | 40 | 30 | 10 | . | . | . |
| | Sachrang, Ort | 740 | 89 | 87 | 82 | 76 | 72 | 67 | 63 | 60 | 54 | 52 | 45 | 43 | 40 | 39 | 38 | 36 | 33 | 30 | 29 | 25 | 20 | 17 | 16 | 13 | 11 | 10 | 5 | . | . | . | . |
| | Grattenbach | 700 | 170 | 170 | 150 | 130 | 130 | 95 | 90 | 90 | 80 | 80 | 70 | 60 | 55 | 50 | 40 | 40 | 35 | 30 | 25 | 20 | 15 | 15 | 15 | 10 | 10 | 10 | 10 | 10 | 10 | 6 | 6 |
| | Bernau, Kr. Rosenheim | 522 | 62 | 60 | 58 | 57 | 51 | 45 | 40 | 45 | 40 | 39 | 33 | 25 | 24 | 23 | 18 | 16 | 12 | 8 | 5 | Fl. | Fl. | . | . | . | . | . | . | . | . | . | . |
| | Seebruck | 528 | 55 | 53 | 50 | 50 | 45 | 38 | 33 | 33 | 35 | 32 | 28 | 23 | 22 | 22 | 20 | 17 | 13 | 10 | Fl. | Fl. | Fl. | . | . | . | . | . | . | . | . | . | . |
| | Ruhpolding | 664 | 72 | 70 | 65 | 63 | 60 | 51 | 45 | 45 | 44 | 41 | 40 | 35 | 35 | 35 | 25 | 20 | 10 | Fl. | Fl. | Fl. | Fl. | . | . | . | . | . | . | . | . | . | . |
| | Inzell | 695 | 70 | 70 | 70 | 68 | 60 | 58 | 50 | 50 | 48 | 45 | 45 | 40 | 40 | 40 | 35 | 35 | 30 | 30 | 25 | 25 | 20 | 15 | 10 | 8 | 5 | Fl. | Fl. | Fl. | Fl. | Fl. | Fl. |
| | Traunstein (Realschule) | 597 | 70 | 68 | 62 | 56 | 44 | 35 | 32 | 30 | 32 | 25 | 21 | 19 | 21 | 19 | 17 | 12 | 8 | 5 | 2 | 0 | 0 | 0 | 0 | 0 | Fl. | Fl. | Fl. | Fl. | Fl. | Fl. | Fl. |
| | Engelsberg | 490 | 50 | 49 | 48 | 46 | 42 | 36 | 35 | 35 | 34 | 33 | 30 | 25 | 24 | 24 | 22 | 19 | 16 | 10 | Fl. | Fl. | . | . | . | . | . | . | . | . | . | . | . |
| Inn, Salzach | Hintersee | 805 | 55 | 54 | 54 | 54 | 53 | 48 | 41 | 37 | 36 | 36 | 35 | 32 | 33 | 31 | 22 | 17 | 16 | 15 | 13 | 10 | . | . | . | . | . | . | . | . | . | . | . |
| | Ilsank | 590 | 64 | 60 | 58 | 56 | 50 | 48 | 43 | 39 | 34 | 37 | 35 | 32 | 31 | 30 | 30 | 28 | 26 | 24 | 20 | 17 | 14 | 12 | 10 | 8 | 6 | 2 | . | . | . | . | . |
| | Berchtesgaden-Bischofs- | 624 | 68 | 61 | 57 | 61 | 59 | 59 | 59 | 54 | 53 | 47 | 51 | 48 | 48 | 45 | 43 | 38 | 32 | 25 | 16 | Fl. | Fl. | Fl. | Fl. | Fl. | Fl. | Fl. | Fl. | Fl. | Fl. | Fl. | Fl. |
| | Schellenberg . . [wiesen | 540 | 60 | 58 | 57 | 54 | 51 | 48 | 45 | 40 | 37 | 34 | 31 | 28 | 28 | 26 | 22 | 18 | 13 | 8 | 3 | 2 | Fl. | Fl. | Fl. | Fl. | Fl. | Fl. | Fl. | Fl. | Fl. | Fl. | Fl. |
| | Traunsteiner Hütte | 1580 | 165 | 160 | 160 | 160 | 155 | 155 | 150 | 160 | 160 | 155 | 160 | 200 | 190 | 170 | 165 | 160 | 160 | 160 | 170 | 175 | 190 | 180 | 175 | 170 | 170 | 160 | 160 | 155 | 155 | 150 | 150 |
| | Predigtstuhl | 1578 | 235 | 234 | 232 | 225 | 202 | 190 | 165 | 163 | 164 | 160 | 162 | 188 | 190 | 182 | 170 | 155 | 145 | 132 | 133 | 135 | 152 | 140 | 132 | 130 | 128 | 120 | 110 | 102 | 102 | 102 | ⊠ |
| | Hallthurm | 693 | 75 | 75 | 70 | 73 | 60 | 60 | 55 | 50 | 50 | 50 | 50 | 45 | 45 | 40 | 40 | 40 | 40 | 40 | 35 | 35 | 30 | 30 | 20 | 15 | 10 | Fl. | Fl. | Fl. | Fl. | Fl. | Fl. |
| | Laufen | 400 | 39 | 37 | 36 | 33 | 31 | 25 | 25 | 22 | 20 | 19 | 15 | 15 | 13 | 9 | 5 | 2 | Fl. | Fl. | . | . | . | . | . | . | . | . | . | . | . | . | . |
| | Würding | 321 | 35 | 33 | 32 | 30 | 26 | 22 | 22 | 20 | 17 | 17 | 13 | 10 | 8 | 8 | 8 | 6 | 4 | 2 | Fl. | Fl. | Fl. | Fl. | . | . | . | . | . | . | . | . | . |
| Inn | Oberbergkirchen | 490 | 48 | 46 | 46 | 40 | 35 | 25 | 25 | 25 | 27 | 25 | 20 | 18 | 18 | 17 | 15 | 15 | 15 | 10 | 8 | 5 | 2 | Fl. | Fl. | Fl. | Fl. | Fl. | Fl. | Fl. | Fl. | Fl. | Fl. |
| | Gangkofen | 440 | 35 | 33 | 32 | 31 | 29 | 25 | 23 | 22 | 22 | 21 | 19 | 14 | 12 | 12 | 11 | 10 | 7 | 5 | 0 | . | . | . | . | . | . | . | . | . | . | . | . |

oben: Ausgestochene Schneehöhe in cm
unten: Gesamtwassergehalt in mm

| 2. | 5. | 9. | 12. | 16. | 19. | 23. | 26. | 30. |
|---|---|---|---|---|---|---|---|---|
| **Hohenpeißenberg** | | | | | | | | |
| 58 | 53 | 23 | 17 | | | | | |
| 174.2 | 190.8 | 76.2 | 70.0 | | | | | |
| **Kirchdorf (Wald)** | | | | | | | | |
| 14 | 12 | 5 | 7 | 6 | 10 | 2 | | |
| 19.3 | 16.1 | 8.7 | 9.8 | 9.2 | 14.1 | 3.0 | | |
| **Röhrnbach** | | | | | | | | |
| 40 | 39 | 37 | 32 | 23 | 10 | | | |
| 114.1 | 128.6 | 122.7 | 113.5 | 91.5 | 35.5 | | | |
| **Oberaudorf** | | | | | | | | |
| 3. | | | | 14. | | | | |
| 35 | 32 | 24 | 22 | 21 | | | | |
| 70.1 | 69.0 | 58.3 | 56.2 | 43.8 | | | | |
| **Stuben** | | | | | | | | |
| 107 | 105 | 96 | 91 | 78 | 70 | 60 | 52 | 40 |
| 290.7 | 315.8 | 290.6 | 322.0 | 290.6 | 269.0 | 206.4 | 184.5 | 150.0 |
| **Taubenberg, Kr. Miesbach** | | | | | | | | |
| | | | | | | 21. | | |
| 20 | 25 | 18 | 17 | 14 | 9 | 6 | | |
| 56.1 | 79.6 | 60.8 | 61.2 | 49.3 | 38.6 | 26.6 | | |
| **Neuhelfendorf** | | | | | | | | |
| 53 | 45 | 44 | 44 | 16 | 7 | | | |
| 138.9 | 149.8 | 138.2 | 132.0 | 66.7 | 24.9 | | | |
| **Neuhaus b. Schliersee** | | | | | | | | |
| 55 | 56 | 35 | | | | | | |
| 171.3 | 184.4 | 128.6 | | | | | | |
| **Reit im Winkl** | | | | | | | | |
| | 87 | | 60 | | 46 | | 24 | |
| | 440.0 | | 262.0 | | 185.0 | | 75.0 | |
| **Inzell** | | | | | | | | |
| 70 | 60 | 48 | 40 | 32 | 24 | 11 | | |
| 195.4 | 180.3 | 152.7 | 137.2 | 106.2 | 85.9 | 35.7 | | |
| **Engelsberg** | | | | | | | | |
| 37 | 32 | 24 | 16 | 11 | | | | |
| 110.0 | 114.0 | 70.0 | 62.0 | 35.0 | | | | |
| **Hintersee** | | | | | | | | |
| | | | | | | 21. | | |
| 54 | 53 | 36 | 32 | 17 | 13 | 10 | | |
| 149.1 | 161.5 | 139.7 | 131.0 | 89.3 | 71.4 | 31.9 | | |
| **Berchtesgaden-Bischofswiesen** | | | | | | | | |
| | 4. | | | | | | | |
| 61 | 63 | 52 | 48 | 38 | 16 | | | |
| 193.0 | 170.9 | 176.3 | 183.4 | 142.1 | 51.2 | | | |

## 1942 März — Tägliche Schneehöhen in Zentimetern, gemessen um 7 Uhr morgens

| Flußgebiet | Ort | Seehöhe m | 1 | 2 | 3 | 4 | 5 | 6 | 7 | 8 | 9 | 10 | 11 | 12 | 13 | 14 | 15 | 16 | 17 | 18 | 19 | 20 | 21 | 22 | 23 | 24 | 25 | 26 | 27 | 28 | 29 | 30 | 31 |
|---|---|---|---|---|---|---|---|---|---|---|---|---|---|---|---|---|---|---|---|---|---|---|---|---|---|---|---|---|---|---|---|---|---|
| Donau | Oberfrauenwald | 800 | 144 | 143 | 141 | 138 | 135 | 130 | 126 | 123 | 124 | 124 | 124 | 120 | 120 | 120 | 120 | 115 | 100 | 95 | 80 | 70 | 60 | 55 | 50 | 40 | 32 | 25 | 20 | 12 | 0 | 0 | . |
| | Obernzell | 290 | 26 | 24 | 23 | 21 | 16 | ⊛ | 10 | 5 | 7 | 5 | 5 | 4 | 3 | . | . | . | . | . | . | . | . | . | . | . | . | . | . | . | . | . | . |
| | Wegscheid | 721 | 70 | 68 | 65 | 65 | 60 | 62 | 60 | 65 | 60 | 55 | 53 | 50 | 50 | 48 | 48 | 45 | 40 | 38 | 36 | 34 | 32 | 30 | 30 | 25 | 20 | 17 | 15 | 10 | 5 | 3 | 2 |

## 1942 April

### Von der Memelgrenze bis zum Pregel

| | | | | | | | | | | | | | | | | | | | | | | | | | | | | | | | | |
|---|---|---|---|---|---|---|---|---|---|---|---|---|---|---|---|---|---|---|---|---|---|---|---|---|---|---|---|---|---|---|---|---|
| Memel | Ebenrode | 66 | 0 | 0 | 0 | Fl. | Fl. | Fl. | Fl. | . | . | . | . | . | . | . | . | . | . | . | . | . | . | . | . | . | . | . | . | . | . | . |
| | Beiningen | 52 | 26 | 26 | 26 | 25 | 25 | 15 | 10 | 5 | . | . | . | . | . | . | . | . | . | . | . | . | . | . | . | . | . | . | . | . | . | . | . |
| Haff | Welmdeich | 1 | Fl. | Fl. | 1 | Fl. | Fl. | Fl. | Fl. | Fl. | . | . | . | . | . | . | . | . | . | . | . | . | . | . | . | . | . | . | . | . | . | . | . |
| | Conradswalde | 27 | Fl. | Fl. | 2 | 2 | Fl. | Fl. | Fl. | Fl. | . | . | . | . | . | . | . | . | . | . | . | . | . | . | . | . | . | . | . | . | . | . | . |
| | Rossitten | 2 | 11 | 11 | 11 | 11 | 11 | 9 | 9 | 8 | 2 | 2 | 1 | 1 | Fl. | Fl. | Fl. | . | . | . | . | . | . | . | . | . | . | . | . | . | . | . | . |

### Pregel

| | | | | | | | | | | | | | | | | | | | | | | | | | | | | | | | | |
|---|---|---|---|---|---|---|---|---|---|---|---|---|---|---|---|---|---|---|---|---|---|---|---|---|---|---|---|---|---|---|---|---|
| Angerapp | Arnswald | 224 | Fl. | Fl. | 5 | 3 | Fl. | Fl. | Fl. | Fl. | Fl. | Fl. | Fl. | Fl. | Fl. | Fl. | . | . | . | . | . | . | . | . | . | . | . | . | . | Fl. | . | . | . |
| | Angerapp | 73 | 20 | 20 | 18 | 18 | Fl. | Fl. | Fl. | Fl. | Fl. | Fl. | Fl. | Fl. | Fl. | Fl. | 0 | . | . | . | . | . | . | . | . | . | . | . | . | . | . | . | . |
| | Rominten | 180 | 43 | 39 | 36 | 34 | 33 | 32 | 26 | 21 | 18 | 6 | 2 | 2 | 2 | 2 | 2 | Fl. | Fl. | Fl. | Fl. | . | . | . | . | . | . | . | . | . | . | . | . |
| | Insterburg | 35 | Fl. | Fl. | Fl. | 1 | Fl. | Fl. | Fl. | Fl. | Fl. | . | . | . | . | . | Fl. | . | . | . | . | . | . | . | . | . | . | . | . | . | . | . | . |
| Inster | Grünheide | 50 | 2 | 0 | 1 | 0 | 0 | Fl. | Fl. | Fl. | Fl. | Fl. | Fl. | Fl. | Fl. | . | . | . | . | . | . | . | . | . | . | . | . | . | . | . | . | . | . |
| Alle | Allenstein (Flugh.) | 133 | . | . | 3 | 0 | . | . | . | . | . | . | . | . | . | . | . | . | . | . | . | . | . | . | . | . | . | . | . | . | . | . | . |
| | Heilsberg | 83 | Fl. | Fl. | 0 | Fl. | Fl. | Fl. | Fl. | Fl. | . | . | . | . | . | . | . | . | . | . | . | . | . | . | . | . | . | . | . | . | . | . | . |
| | Rastenburg (Stadt) | 103 | . | . | . | . | . | . | . | . | . | . | . | . | . | . | . | . | . | . | . | . | . | . | . | . | . | . | . | . | . | . | . |
| | Engelstein | 90 | Fl. | Fl. | 2 | Fl. | Fl. | Fl. | Fl. | Fl. | Fl. | . | . | . | . | . | . | . | . | . | . | . | . | . | . | . | . | . | . | . | . | . | . |
| | Allenburg | 10 | ⊛ | 2 | Fl. | Fl. | Fl. | Fl. | . | . | . | . | . | . | . | . | . | . | . | . | . | . | . | . | . | . | . | . | . | . | . | . | . |
| Pregel | Tapiau | 11 | 5 | 0 | Fl. | Fl. | Fl. | . | . | . | . | . | . | . | . | . | . | . | . | . | . | . | . | . | . | . | . | . | . | . | . | . | . |
| | Königsberg-Devau | 20 | Fl. | Fl. | 2 | Fl. | Fl. | Fl. | . | . | . | . | . | . | . | . | . | . | . | . | . | . | . | . | . | . | . | . | . | . | . | . | . |

### Vom Pregel bis zur Weichsel

| | | | | | | | | | | | | | | | | | | | | | | | | | | | | | | | | |
|---|---|---|---|---|---|---|---|---|---|---|---|---|---|---|---|---|---|---|---|---|---|---|---|---|---|---|---|---|---|---|---|---|
| Frisches Haff | Mülhausen | 36 | Fl. | Fl. | 2 | Fl. | Fl. | Fl. | . | . | . | . | . | . | . | . | . | . | . | . | . | . | . | . | . | . | . | . | . | . | . | . | . |
| | Silberbach | 170 | Fl. | Fl. | Fl. | Fl. | . | . | . | . | . | . | . | . | . | . | . | o | . | . | . | . | . | . | . | . | . | . | . | . | . | . | . |
| | Klenau | 8 | ⊛ | ⊛ | ⊛ | . | . | . | . | . | . | . | . | . | . | . | . | . | . | . | . | . | . | . | . | . | . | . | . | . | . | . | . |
| | Baumgart | 165 | 25 | 20 | 20 | 15 | 10 | 8 | ⊛ | Fl. | Fl. | Fl. | . | . | . | . | . | . | . | . | . | . | . | . | . | . | . | . | . | . | . | . | . |
| | Altstadt | 55 | . | . | ⊛ | ⊛ | . | . | . | . | . | . | . | . | . | . | . | . | . | . | . | . | . | . | . | . | . | . | . | . | . | . | . |
| | Neukrug | 6 | 12 | 9 | 10 | 10 | 8 | 6 | 3 | Fl. | Fl. | Fl. | Fl. | . | . | . | . | . | . | . | . | . | . | . | . | . | . | . | . | . | . | . | . |

### Weichsel

| | | | | | | | | | | | | | | | | | | | | | | | | | | | | | | | | |
|---|---|---|---|---|---|---|---|---|---|---|---|---|---|---|---|---|---|---|---|---|---|---|---|---|---|---|---|---|---|---|---|---|
| Narew | Lyck | 139 | 13 | 13 | 10 | 6 | 3 | 3 | 3 | Fl. | Fl. | Fl. | Fl. | . | . | . | . | . | . | . | . | . | . | . | . | . | . | . | . | . | . | . | . |
| | Treuburg | 164 | 14 | 12 | 5 | 0 | 0 | 0 | Fl. | Fl. | Fl. | Fl. | Fl. | Fl. | Fl. | . | Fl. | . | . | . | . | . | . | . | . | . | . | . | . | Fl. | . | . | . |
| | Nikolaiken | 131 | 16 | 14 | 12 | 11 | 5 | 2 | . | . | . | . | . | . | . | . | . | . | . | . | . | . | . | . | . | . | . | . | . | . | . | . | . |
| | Gehlenburg | 138 | 4 | 2 | 1 | . | . | . | . | . | . | . | . | . | . | . | . | . | . | . | . | . | . | . | . | . | . | . | . | . | . | . | . |
| | Osterode (Ostpr.) | 125 | Fl. | Fl. | 1 | Fl. | Fl. | Fl. | Fl. | . | . | . | . | . | . | . | . | . | . | . | . | . | . | . | . | . | . | . | . | . | . | . | . |
| | Gilgenburg | 181 | Fl. | Fl. | 2 | Fl. | Fl. | Fl. | Fl. | Fl. | Fl. | Fl. | . | . | . | . | . | . | . | . | . | . | . | . | . | . | . | . | . | . | . | . | . |
| Weichsel | Reinwasser | 185 | 7 | 7 | 8 | 8 | 6 | 4 | 2 | Fl. | Fl. | Fl. | Fl. | Fl. | Fl. | Fl. | . | . | . | . | . | . | . | . | . | . | . | . | . | . | . | . | . |
| | Neuguth | 146 | . | 5 | Fl. | Fl. | Fl. | Fl. | Fl. | Fl. | Fl. | Fl. | Fl. | Fl. | Fl. | . | . | . | . | . | . | . | . | . | . | . | . | . | . | . | . | . | . |

### Wassergehalt um 7 Uhr

oben: Ausgestochene Schneehöhe in cm
unten: Gesamtwassergehalt in mm

| 2. | 5. | 9. | 12. | 16. | 19. | 23. | 26. | 30. |
|---|---|---|---|---|---|---|---|---|

# 1942 April — Tägliche Schneehöhen in Zentimetern, gemessen um 7 Uhr morgens

| Flußgebiet | Ort | Seehöhe m | 1 | 2 | 3 | 4 | 5 | 6 | 7 | 8 | 9 | 10 | 11 | 12 | 13 | 14 | 15 | 16 | 17 | 18 | 19 | 20 | 21 | 22 | 23 | 24 | 25 | 26 | 27 | 28 | 29 | 30 | 31 |
|---|---|---|---|---|---|---|---|---|---|---|---|---|---|---|---|---|---|---|---|---|---|---|---|---|---|---|---|---|---|---|---|---|---|
| **Von der Weichsel bis zum Stettiner Haff** | | | | | | | | | | | | | | | | | | | | | | | | | | | | | | | | | |
| Ostsee | Chinow | 63 | Fl. | . | 4 | 2 | Fl. | . | . | . | . | . | . | . | . | . | . | . | . | . | . | . | . | . | . | . | . | . | . | . | . | . | . |
| | Mühlental | 120 | 29 | 24 | 25 | 25 | 23 | 19 | 14 | 7 | 3 | Fl. | Fl. | Fl. | Fl. | Fl. | Fl. | . | . | . | . | . | . | . | . | . | . | . | . | . | . | . | . |
| | Lojow | 61 | 12 | 10 | 10 | 10 | 10 | 10 | ⊠ | ⊠ | Fl. | Fl. | Fl. | Fl. | Fl. | Fl. | Fl. | . | . | . | . | . | . | . | . | . | . | . | . | . | . | . | . |
| | Bernsdorf | 150 | Fl. | . | 1 | Fl. | . | . | . | . | . | . | . | . | . | . | . | . | . | . | . | . | . | . | . | . | . | . | . | . | . | . | . |
| | Altkrakow | 25 | Fl. | Fl. | 10 | 10 | 10 | Fl. | Fl. | Fl. | . | . | . | . | . | . | . | . | . | . | . | . | . | . | . | . | . | . | . | . | . | . | . |
| | Cronau | 60 | 9 | 6 | 12 | 7 | 3 | Fl. | . | . | . | . | . | . | . | . | . | . | . | . | . | . | . | . | . | . | . | . | . | . | . | . | . |
| Persante | Belgard | 25 | Fl. | . | 1 | . | . | . | . | . | . | . | . | . | . | . | . | . | . | . | . | . | . | . | . | . | . | . | . | . | . | . | . |
| Rega | Muhlendorf | 100 | Fl. | Fl. | 0 | 0 | Fl. | Fl. | Fl. | Fl. | Fl. | . | . | . | . | . | . | . | . | . | . | . | . | . | . | . | . | . | . | . | . | . | . |
| | Sternin | 35 | . | . | 0 | . | . | . | . | . | . | . | . | . | . | . | . | . | . | . | . | . | . | . | . | . | . | . | . | . | . | . | . |
| **Oder** | | | | | | | | | | | | | | | | | | | | | | | | | | | | | | | | | |
| Quelle bis Glatzer Neiße | Neudorf, Kr. Leobschütz | 255 | . | . | . | 1 | . | . | . | . | . | . | . | . | . | . | . | . | . | . | . | . | . | . | . | . | . | . | . | . | . | . | . | . |
| | Schönblick | 210 | . | . | . | 4 | 0 | . | . | . | . | . | . | . | . | . | . | 0 | 0 | 0 | . | . | . | . | . | . | . | . | . | . | . | 0 | 0 |
| | Kl. Rauden | 210 | . | . | . | 1 | . | . | . | . | . | . | . | . | . | . | . | . | . | . | . | . | . | . | . | . | . | . | . | . | . | . | Fl. |
| | Beuthen | 282 | . | . | . | Fl. | . | . | . | . | . | . | . | . | . | . | . | . | 1 | . | . | . | . | . | . | . | . | . | . | . | . | . | . |
| | Tost | 256 | . | . | . | 2 | . | . | . | . | . | . | . | . | . | . | . | . | . | . | . | . | . | . | . | . | . | . | . | . | . | . | . |
| | Gnadenfeld | 237 | . | . | . | 1 | . | . | . | . | . | . | . | . | . | . | . | . | . | . | . | . | . | . | . | . | . | . | . | . | . | . | . |
| | Hohenkirch | 325 | Tabelle nicht mehr vorhanden | | | | | | | | | | | | | | | | | | | | | | | | | | | | | | |
| | Arnoldsdorf | 367 | . | . | . | . | . | . | . | . | . | . | . | . | . | . | . | 3 | . | . | . | . | . | . | . | . | . | . | . | . | . | . | . |
| | Ober-Glogau | 202 | . | . | . | 1 | . | . | . | . | . | . | . | . | . | . | . | . | . | . | . | . | . | . | . | . | . | . | . | . | . | . | . |
| | Andreashütte | 210 | . | . | . | 0 | . | . | . | . | . | . | . | . | . | . | . | . | . | . | . | . | . | . | . | . | . | . | . | . | . | . | . |
| Glatzer Neiße | Schönfeld, Kr. Habel- | 410 | Fl. | Fl. | Fl. | Fl. | Fl. | Fl. | Fl. | Fl. | Fl. | Fl. | Fl. | Fl. | Fl. | Fl. | Fl. | 1 | Fl. | Fl. | Fl. | . | . | . | . | . | . | . | . | . | . | . | . |
| | Wölfelsgrund (schwerdt | 830 | . | . | . | . | . | . | . | . | . | . | . | 5 | 10 | 10 | 15 | 15 | . | . | . | . | . | . | . | . | . | . | . | . | . | . | . |
| | Pohldorf | 514 | Fl. | Fl. | Fl. | 1 | Fl. | Fl. | . | . | . | . | . | . | . | . | . | 2 | 2 | . | . | . | . | . | . | . | . | . | . | . | . | . | . |
| | Bielendorf | 690 | 30 | 30 | 20 | 20 | 20 | Fl. | Fl. | Fl. | Fl. | Fl. | Fl. | Fl. | . | . | . | 8 | 5 | Fl. | Fl. | . | . | . | . | . | . | . | . | . | . | 2 | 4 |
| | Seitenberg | 503 | . | . | . | 2 | . | . | . | . | . | . | . | . | . | . | . | 5 | 4 | . | . | . | . | . | . | . | . | . | . | . | . | 2 | 2 |
| | Ullersdorf, Kr. Glatz | 340 | . | . | . | . | . | . | . | . | . | . | . | . | . | . | . | 2 | 2 | 0 | . | . | . | . | . | . | . | . | . | . | . | . | . | . |
| | Grunwald | 900 | 93 | 58 | 78 | 75 | 73 | 67 | 60 | 57 | 50 | 44 | 40 | 40 | 40 | 40 | 40 | 44 | 44 | 35 | 28 | 18 | 0 | 0 | Fl. | Fl. | Fl. | Fl. | Fl. | Fl. | Fl. | 3 | 0 |
| | Reinerz, Bad | 538 | 0 | 0 | 0 | 2 | 0 | 0 | 0 | . | . | . | . | . | . | . | . | 2 | Fl. | . | . | . | . | . | . | . | . | . | . | . | Fl. | . | . |
| | Neudeck | 410 | Fl. | Fl. | 1 | 2 | . | . | . | . | . | . | . | . | . | . | . | . | 5 | 2 | . | . | . | . | . | . | . | . | . | . | . | . | . |
| | Langwaltersdorf | 560 | . | . | . | . | . | . | . | . | . | . | . | . | . | . | . | 4 | . | . | . | . | . | . | . | . | . | . | . | . | . | . | . | . |
| | Neurode, Kr. Glatz | 400 | Fl. | Fl. | Fl. | Fl. | Fl. | Fl. | Fl. | Fl. | Fl. | Fl. | . | . | . | . | . | 2 | . | . | . | . | . | . | . | . | . | . | . | . | . | . | . |
| | Reichenforst | 438 | . | . | 1 | 0 | . | . | . | . | . | . | . | . | . | . | . | 1 | . | . | . | . | . | . | . | . | . | . | . | . | 4 | . | . |
| | Silberberg | 480 | . | . | . | . | . | . | . | . | . | . | . | . | . | . | . | 5 | . | . | . | . | . | . | . | . | . | . | . | . | . | . | . |
| | Weigelsdorf (Eulengeb.) | 375 | . | . | . | Fl. | . | . | . | . | . | . | . | . | . | . | . | 2 | Fl. | . | . | . | . | . | . | . | . | . | . | . | . | 0 | . |
| Glatz. N. b. Weist. | Rosenberg | 240 | . | . | . | 5 | . | . | . | . | . | . | . | . | . | . | . | . | . | . | . | . | . | . | . | . | . | . | . | . | . | . | . |
| | Brieg (Stadt) | 143 | . | . | . | 1 | . | . | . | . | . | . | . | . | . | . | . | . | . | . | . | . | . | . | . | . | . | . | . | . | . | . | . |
| Weistritz | Charlottenbrunn | 465 | . | . | 1 | . | . | . | . | . | . | . | . | . | . | . | . | 5 | ⊠ | . | . | . | . | . | . | . | . | . | . | . | . | . | . |
| | Reichenbach (Eulengeb.) | 260 | . | . | . | 1 | . | . | . | . | . | . | . | . | . | . | . | 1 | . | . | . | . | . | . | . | . | . | . | . | . | . | . | . |
| | Kaschbach | 620 | Fl. | . | . | 2 | . | . | . | . | . | . | . | . | . | . | . | 2 | 8 | . | . | . | . | . | . | . | . | . | . | . | . | 2 | . |
| | Zobten | 200 | Fl. | Fl. | Fl. | Fl. | . | . | . | . | . | . | . | . | . | . | . | 2 | . | . | . | . | . | . | . | . | . | . | . | . | . | . | . |
| | Zobtenberg | 712 | 10 | ⊠ | ⊠ | 1 | . | . | . | . | . | . | . | . | . | . | . | . | . | . | . | . | . | . | . | . | . | . | . | . | . | . | . |
| | Freiburg (Schles.) | 302 | . | . | . | 0 | . | . | . | . | . | . | . | . | . | . | . | 2 | Fl. | . | . | . | . | . | . | . | . | . | . | . | . | . | . |
| | Königszelt | 230 | Fl. | Fl. | Fl. | Fl. | . | . | . | . | . | . | . | . | . | . | . | 1 | . | . | . | . | . | . | . | . | . | . | . | . | . | . | 2 |
| Katzbach | Ketschdorf | 440 | Fl. | Fl. | Fl. | 4 | Fl. | Fl. | Fl. | . | . | . | . | . | . | . | . | 2 | 0 | . | . | . | . | . | . | . | . | . | . | . | 0 | . | . |
| | Schönau (Katzbach) | 300 | . | . | . | . | . | . | . | . | . | . | . | . | . | . | . | 0 | . | . | . | . | . | . | . | . | . | . | . | . | . | . | . |
| | Alt-Röhrsdorf | 380 | . | . | . | 3 | . | . | . | . | . | . | . | . | . | . | . | 2 | . | . | . | . | . | . | . | . | . | . | . | . | . | . | . |
| | Jägendorf | 350 | . | . | 2 | . | . | . | . | . | . | . | . | . | . | . | . | . | . | . | . | . | . | . | . | . | . | . | . | . | . | . | . |

## Wassergehalt um 7 Uhr

oben: Ausgestochene Schneehöhe in cm
unten: Gesamtwassergehalt in mm

| 2. | 6. | 9. | 13. | 16. | 20. | 23. | 27. | 30. |
|---|---|---|---|---|---|---|---|---|
| | | | | 1 | | | | |
| | | | | 1.2 | | | | |

**Beuthen**

### Schneeflecken

Wetterau: 1.—15.
Schulzenhof: 1.—6.
Ortelsburg: 1.—6.
Platteinen: 1.—7.
Zuckers: 1.—6.
*Bublitz:* 1.—5.
Turkau: 4.
Horneck: 4., 29.

**Weigelsdorf (Eulengeb.)**

| 2. | 6. | 9. | 13. | 16. | 20. | 23. | 27. | 30. |
|---|---|---|---|---|---|---|---|---|
| | | | | 15. | | | | |
| | | | | 2 | | | | |
| | | | | 2.4 | | | | |

## 1942 April — Tägliche Schneehöhen in Zentimetern, gemessen um 7 Uhr morgens

**Wassergehalt um 7 Uhr**

oben: Ausgestochene Schneehöhe in cm
unten: Gesamtwassergehalt in mm

| Flußgebiet | Ort | See-höhe m | 1 | 2 | 3 | 4 | 5 | 6 | 7 | 8 | 9 | 10 | 11 | 12 | 13 | 14 | 15 | 16 | 17 | 18 | 19 | 20 | 21 | 22 | 23 | 24 | 25 | 26 | 27 | 28 | 29 | 30 | 31 |
|---|---|---|---|---|---|---|---|---|---|---|---|---|---|---|---|---|---|---|---|---|---|---|---|---|---|---|---|---|---|---|---|---|---|
| | | | 2. | | | | 6. | | | | 9. | | | | 13. | | | | 16. | | | | 20. | | | | 23. | | | | 27. | | 30. |
| Katzbach | Liegnitz (Flugh.) | 123 | . | . | . | 1 | . | . | . | . | . | . | . | . | . | . | . | . | . | . | . | . | . | . | . | . | . | . | . | . | . | . | . |
| | Modlau | 157 | . | . | . | 0 | Fl. | . | . | . | . | . | . | . | . | . | . | . | . | . | . | . | . | . | . | . | . | . | . | . | . | . | . |
| | Adelsdorf | 200 | . | . | . | 1 | Fl. | . | . | . | . | . | . | . | . | . | . | . | . | . | . | . | . | . | . | . | . | . | . | . | . | . | . |
| | Pilgramshain | 260 | . | . | . | 1 | . | . | . | . | . | . | . | . | . | . | . | . | . | . | . | . | . | . | . | . | . | . | . | . | . | . | . |
| Bober | Hermsdorf (Städtisch) | 580 | 32 | 21 | 18 | 20 | 17 | 13 | 5 | Fl. | Fl. | Fl. | Fl. | Fl. | Fl. | Fl. | 4 | Fl. | Fl. | Fl. | Fl. | Fl. | Fl. | Fl. | Fl. | . | . | . | . | . | 3 | . |
| | Landeshut | 442 | Fl. | Fl. | ⊠ | ⊠ | Fl. | Fl. | Fl. | Fl. | . | . | . | . | . | . | ⊠ | . | . | . | . | . | . | . | . | . | . | . | . | . | ⊠ | Fl. | |
| | Gottesberg | 600 | Fl. | Fl. | 0 | 4 | Fl. | Fl. | Fl. | Fl. | Fl. | Fl. | Fl. | Fl. | Fl. | Fl. | 7 | 7 | Fl. | Fl. | Fl. | Fl. | Fl. | . | . | . | . | . | . | . | 2 | Fl. | |
| | Mittel-Konradswaldau | 502 | . | . | . | 2 | . | . | . | . | . | . | . | . | . | . | 4 | . | . | . | . | . | . | . | . | . | . | . | . | . | 1 | . | |
| | Neu-Röhrsdorf | 740 | 10 | 5 | 5 | 10 | 0 | Fl. | Fl. | Fl. | Fl. | Fl. | Fl. | 2 | Fl. | Fl. | 2 | 5 | Fl. | Fl. | Fl. | Fl. | Fl. | Fl. | Fl. | Fl. | Fl. | Fl. | Fl. | Fl. | 0 | Fl. | |
| | Hasenbaude | 1077 | 48 | 48 | 48 | 52 | 50 | 48 | 45 | 40 | 36 | 33 | 33 | 37 | 37 | 37 | 47 | 47 | 40 | 35 | 32 | 30 | 25 | 20 | 18 | 15 | 15 | 15 | 15 | 15 | 15 | 15 | |
| | Krummhübel | 650 | . | . | . | ⊠ | . | . | . | . | . | . | . | . | . | . | 2 | 4 | . | . | . | . | . | . | . | . | . | . | . | . | . | . | |
| | Arnsdorf, Kr. Hirschberg | 443 | Fl. | Fl. | Fl. | 2 | Fl. | . | . | . | . | . | . | . | . | . | 2 | 0 | . | . | . | . | . | . | . | . | . | . | . | . | 0 | . | |
| | Schmiedeberg (Riesengb.) | 475 | . | . | . | 5 | . | . | . | . | . | . | . | . | . | . | 6 | 5 | . | . | . | . | . | . | . | . | . | . | . | . | 2 | . | |
| | Hirschberg (Riesengeb.) | 347 | . | . | . | 2 | . | . | . | . | . | . | . | . | . | . | ⊠ | . | . | . | . | . | . | . | . | . | . | . | . | . | . | . | |
| | Jakobsthal | 871 | 115 | 117 | 125 | 125 | 122 | 115 | 100 | 95 | 95 | 90 | 87 | 87 | 90 | 90 | 90 | 80 | 70 | 60 | 50 | 35 | 32 | 25 | 32 | 18 | 13 | Fl. | . | . | . | . | |
| | Hain | 535 | Fl. | Fl. | 1 | 2 | Fl. | Fl. | Fl. | . | . | . | . | . | . | . | 2 | 3 | . | . | . | . | . | . | . | . | . | . | . | . | Fl. | . | |
| | Johnsdorf | 450 | Fl. | Fl. | 0 | 5 | Fl. | Fl. | Fl. | Fl. | Fl. | Fl. | Fl. | Fl. | Fl. | Fl. | 3 | Fl. | Fl. | Fl. | Fl. | . | . | . | . | . | . | . | . | . | . | . | |
| | Lähn | 230 | . | . | . | . | . | . | . | . | . | . | . | . | . | . | 0 | . | . | . | . | . | . | . | . | . | . | . | . | . | . | . | |
| | Egelsdorf | 378 | . | . | . | 2 | . | . | . | . | . | . | . | . | . | . | 2 | . | . | . | . | . | . | . | . | . | . | . | . | . | . | . | |
| | Greiffenberg | 338 | . | . | . | 2 | . | . | . | . | . | . | . | . | . | . | 0 | . | . | . | . | . | . | . | . | . | . | . | . | . | . | . | |
| | Lauban | 270 | . | . | 0 | 2 | . | . | . | . | . | . | . | . | . | . | 1 | . | . | . | . | . | . | . | . | . | . | . | . | . | . | . | |
| | Hagendorf | 300 | . | . | . | 2 | . | . | . | . | . | . | . | . | . | . | . | . | . | . | . | . | . | . | . | . | . | . | . | . | . | . | |
| Lausitzer Neiße | Walddorf | 393 | Fl. | Fl. | Fl. | 1 | Fl. | . | . | . | . | . | . | . | . | . | . | . | . | . | . | . | . | . | . | . | . | . | . | . | . | . | |
| | Oybin | 410 | Fl. | Fl. | Fl. | Fl. | Fl. | Fl. | . | . | . | . | . | . | . | . | . | . | . | . | . | . | . | . | . | . | . | . | . | . | . | . | |
| | Reichenau, Kr. Zittau | 253 | . | . | . | . | . | . | . | . | . | . | . | . | . | . | 0 | 0 | . | . | . | . | . | . | . | . | . | . | . | . | . | . | |
| | Oberstrahwalde | 362 | . | . | Fl. | 4 | . | . | . | . | . | . | . | . | . | . | 1 | . | . | . | . | . | . | . | . | . | . | . | . | . | . | . | |
| | Schönberg (Oberlausitz) | 215 | Fl. | Fl. | Fl. | 0 | Fl. | Fl. | Fl. | Fl. | Fl. | Fl. | Fl. | Fl. | Fl. | Fl. | . | . | . | . | . | . | . | . | . | . | . | . | . | . | . | . | |
| | Lichtenberg, Kr. Görlitz | 230 | . | . | . | 5 | . | . | . | . | . | . | . | . | . | . | . | . | . | . | . | . | . | . | . | . | . | . | . | . | . | . | |
| Warthe | Jastrow | 107 | Fl. | Fl. | 1 | Fl. | . | . | . | . | . | . | . | . | . | . | . | . | . | . | . | . | . | . | . | . | . | . | . | . | . | . | |
| | Brotzen | 143 | 2 | 0 | 1 | 1 | 0 | . | . | . | . | . | . | . | . | . | . | . | . | . | . | . | . | . | . | . | . | . | . | . | . | . | |
| | Krumpohl | 100 | . | . | 1 | 4 | 0 | . | . | . | . | . | . | . | . | . | . | . | . | . | . | . | . | . | . | . | . | . | . | . | . | . | |
| Warthe bis Mündung | Zielenzig | 70 | . | . | . | 1 | . | . | . | . | . | . | . | . | . | . | . | . | . | . | . | . | . | . | . | . | . | . | . | . | . | . | |
| | Voßberg | 85 | . | . | . | 1 | . | . | . | . | . | . | . | . | . | . | . | . | . | . | . | . | . | . | . | . | . | . | . | . | . | . | |
| **Von der Oder bis zur dänischen Grenze** | | | | | | | | | | | | | | | | | | | | | | | | | | | | | | | | | |
| Ostsee | Groß-Zicker | 3 | . | . | 0 | . | . | . | . | . | . | . | . | . | . | . | . | . | . | . | . | . | . | . | . | . | . | . | . | . | . | . | |
| Warnow | Güstrow (Flugh.) | 12 | . | . | 0 | . | . | . | . | . | . | . | . | . | . | . | . | . | . | . | . | . | . | . | . | . | . | . | . | . | . | . | |
| Ostsee | Warnemünde | 1 | . | . | *0* | . | . | . | . | . | . | . | . | . | . | . | . | . | . | . | . | . | . | . | . | . | . | . | . | . | . | . | |
| **Elbe** | | | | | | | | | | | | | | | | | | | | | | | | | | | | | | | | | |
| Quelle bis Eger | Albendorf | 475 | 0 | . | . | . | . | . | . | . | . | . | . | . | . | . | 1 | 0 | . | . | . | . | . | . | . | . | . | . | . | . | 0 | . | |
| | Kudowa, Bad | 388 | . | . | . | . | . | . | . | . | . | . | . | . | . | . | 0 | . | . | . | . | . | . | . | . | . | . | . | . | . | . | . | |
| | Karlsthal | 828 | 82 | 80 | 86 | 88 | 85 | 82 | 80 | 75 | 70 | 68 | 65 | 63 | 60 | 60 | 62 | 64 | 60 | 50 | 45 | 30 | 20 | 14 | 10 | 8 | 5 | 3 | . | . | 1 | . | |
| | Hoffnungsthal | 630 | 60 | 60 | 62 | 65 | 60 | 56 | 55 | 48 | 41 | 39 | 35 | 32 | 30 | 28 | 29 | 26 | Fl. | Fl. | Fl. | . | . | . | . | . | . | . | . | . | . | . | |
| | Philippsreut | 924 | 68 | 58 | 66 | 60 | 63 | 52 | 48 | 38 | 29 | 20 | 10 | 5 | . | . | . | . | . | . | . | . | . | . | . | . | . | . | . | . | . | 0 | |
| | Bischofsreut | 1000 | 60 | 50 | 60 | 54 | 50 | 42 | 38 | 34 | 25 | 20 | 15 | 15 | 15 | 15 | 15 | 15 | 15 | 10 | Fl. | Fl. | Fl. | Fl. | Fl. | Fl. | Fl. | Fl. | Fl. | Fl. | Fl. | Fl. | |
| | Mähring | 643 | Tabelle nicht mehr vorhanden | | | | | | | | | | | | | | | | | | | | | | | | | | | | | | |
| Eger | Wunsiedel | 538 | . | . | 0 | 0 | . | . | . | . | . | . | . | . | . | . | . | . | . | . | . | . | . | . | . | . | . | . | . | . | . | . | |
| | Kösseinehaus | 940 | 45 | 40 | 42 | ⊠ | 35 | 30 | 25 | 24 | 23 | 20 | 15 | 15 | 14 | 13 | Fl. | Fl. | Fl. | Fl. | Fl. | Fl. | Fl. | Fl. | . | . | . | . | . | . | . | . | |
| | Aschberg | 910 | 26 | 20 | 22 | 20 | 21 | 18 | 14 | 9 | 6 | 2 | Fl. | Fl. | . | . | . | . | . | . | . | . | . | . | . | . | . | . | . | . | . | . | |

### Schneeflecken

| | | |
|---|---|---|
| Baucke | | 15. |
| Strehlen: | 4. | |
| Zittau | 3., | 15. |
| Deutsch Krone: | 4., 5. | |
| Groß Sabin: | 4., 5. | |
| Friedeberg (Stadt): | 3. | |
| Neukirchen: | 1.—11. | |

## Tägliche Schneehöhen in Zentimetern, gemessen um 7 Uhr morgens

| Flußgebiet | Ort | Seehöhe m | 1 | 2 | 3 | 4 | 5 | 6 | 7 | 8 | 9 | 10 | 11 | 12 | 13 | 14 | 15 | 16 | 17 | 18 | 19 | 20 | 21 | 22 | 23 | 24 | 25 | 26 | 27 | 28 | 29 | 30 | 31 |
|---|---|---|---|---|---|---|---|---|---|---|---|---|---|---|---|---|---|---|---|---|---|---|---|---|---|---|---|---|---|---|---|---|---|
| Gottleuba | Oelsen | 552 | . | . | . | 1 | . | . | . | . | . | . | . | . | . | . | o | o | . | . | . | . | . | . | . | . | . | . | . | . | . | . | |
| Elbe | Geising | 592 | . | . | 1 | . | . | . | . | . | . | . | . | . | . | . | . | 1 | . | . | . | . | . | . | . | . | . | . | . | . | . | . | |
| Weißeritz | Kipsdorf | 544 | ⊠ | ⊠ | ⊠ | ⊠ | ⊠ | ⊠ | . | . | . | . | . | . | . | . | . | . | . | . | . | . | . | . | . | . | . | . | . | . | . | . | |
| Zwickauer Mulde | Muldenberg-Talsperre | 707 | 5 | Fl. | 2 | Fl. | Fl. | Fl. | Fl. | Fl. | . | . | . | . | . | . | . | 1 | . | . | . | . | . | . | . | . | . | . | . | . | . | . | |
| | Carlsfeld | 824 | Fl. | . | 4 | Fl. | Fl. | . | . | . | . | . | . | . | . | . | . | 1 | . | . | . | . | . | . | . | . | . | . | . | . | . | . | |
| | Eibenstock | 643 | . | . | 2 | Fl. | . | . | . | . | . | . | . | . | . | . | . | o | . | . | . | . | . | . | . | . | . | . | . | . | . | . | |
| | Johanngeorgenstadt | 750 | . | . | 4 | . | . | . | . | . | . | . | . | . | . | . | . | 1 | . | . | . | . | . | . | . | . | . | . | . | . | . | . | |
| | Rittersgrün | 680 | ⊠ | Fl. | 2 | Fl. | Fl. | Fl. | Fl. | Fl. | Fl. | . | . | . | . | . | . | o | . | . | . | . | . | . | . | . | . | . | . | . | . | . | |
| | Schwarzenberg (Erzgeb.) | 518 | . | . | 1 | . | . | . | . | . | . | . | . | . | . | . | . | . | . | . | . | . | . | . | . | . | . | . | . | . | . | . | |
| | Stollberg (Erzgebirge) | 420 | . | . | 1 | . | . | . | . | . | . | . | . | . | . | . | . | . | . | . | . | . | . | . | . | . | . | . | . | . | . | . | |
| Freiberger Mulde | Großhartmannsdorf | 491 | Fl. | Fl. | 1 | Fl. | Fl. | Fl. | Fl. | . | . | . | . | . | . | . | . | . | . | . | . | . | . | . | . | . | . | . | . | . | . | . | |
| | Roßwein | 201 | Fl. | Fl. | Fl. | Fl. | Fl. | Fl. | Fl. | Fl. | Fl. | Fl. | Fl. | . | . | . | . | . | . | . | . | . | . | . | . | . | . | . | . | . | . | . | |
| | Fichtelberg (Erzgeb.) | 1213 | 65 | 62 | 60 | 56 | 48 | 42 | 36 | 32 | 26 | 22 | 18 | 18 | 18 | 16 | Fl. | 3 | Fl. | Fl. | Fl. | Fl. | Fl. | Fl. | Fl. | Fl. | Fl. | Fl. | Fl. | Fl. | Fl. | Fl. | Fl. |
| | Cranzahl | 640 | o | o | 2 | o | o | o | o | o | Fl. | Fl. | . | . | . | . | . | o | . | . | . | . | . | . | . | . | . | . | . | . | . | . | |
| | Jöhstadt | 789 | o | Fl. | 5 | Fl. | Fl. | Fl. | Fl. | Fl. | Fl. | . | . | . | . | . | . | Fl. | . | . | . | . | . | . | . | . | . | . | . | . | . | . | |
| | Reitzenhain | 770 | 26 | 18 | 22 | 14 | 6 | Fl. | Fl. | . | . | . | . | . | . | . | . | . | . | . | . | . | . | . | . | . | . | . | . | . | . | . | |
| | Thum | 520 | Fl. | Fl. | 1 | Fl. | Fl. | Fl. | . | . | . | . | . | . | . | . | . | . | . | . | . | . | . | . | . | . | . | . | . | . | . | . | |
| | Deutscheinsiedel | 726 | 12 | Fl. | 2 | Fl. | Fl. | Fl. | Fl. | . | . | . | . | . | . | . | . | . | . | . | . | . | . | . | . | . | . | . | . | . | . | . | |
| | Kriegwald | 745 | 8 | 8 | 8 | 8 | 7 | 7 | Fl. | Fl. | Fl. | Fl. | Fl. | Fl. | Fl. | Fl. | Fl. | o | . | . | . | . | . | . | . | . | . | . | . | . | . | . | |
| | Lengefeld (Erzgebirge) | 606 | 14 | 10 | 12 | 11 | 8 | Fl. | Fl. | Fl. | . | . | . | . | . | . | . | Fl. | . | . | . | . | . | . | . | . | . | . | . | . | . | . | |
| Saale | Schleiz | 430 | . | . | . | . | . | . | . | . | . | . | . | . | . | . | . | . | . | . | . | . | . | . | . | . | . | . | . | . | . | o | |
| | Lehesten | 640 | Fl. | . | . | . | . | . | . | . | . | . | . | . | . | . | . | Fl. | . | . | . | . | . | . | . | . | . | . | . | . | . | o | |
| Saale, Unstrut | Eigenrieden | 489 | . | . | . | o | . | . | . | . | . | . | . | . | . | . | . | . | . | . | . | . | . | . | . | . | . | . | . | . | . | . | |
| | Sachsa, Bad | 340 | . | . | . | 1 | . | . | . | . | . | . | . | . | . | . | . | . | . | . | . | . | . | . | . | . | . | . | . | . | . | . | |
| Saale | Hayn b. Stolberg | 435 | . | . | ⊠ | ⊠ | . | . | . | . | . | . | . | . | . | . | . | . | . | . | . | . | . | . | . | . | . | . | . | . | . | . | |
| Saale, Bode | Schierke | 613 | o | o | 10 | 10 | o | o | o | o | o | o | . | . | . | . | . | . | . | . | . | . | . | . | . | . | . | . | . | . | . | o | |
| | Königskrug | 756 | Fl. | 15 | 12 | 24 | 24 | Fl. | Fl. | Fl. | Fl. | Fl. | Fl. | Fl. | Fl. | Fl. | Fl. | Fl. | Fl. | Fl. | Fl. | Fl. | Fl. | Fl. | Fl. | Fl. | Fl. | Fl. | Fl. | Fl. | Fl. | Fl. | Fl. |
| | Benneckenstein (Harz) | 515 | Fl. | 2 | 4 | 3 | Fl. | Fl. | Fl. | Fl. | Fl. | Fl. | Fl. | . | . | . | . | . | . | . | . | . | . | . | . | . | . | . | . | . | . | . | |
| Havel, Spree | Malschwitz | 150 | . | . | . | 1 | . | . | . | . | . | . | . | . | . | . | . | . | . | . | . | . | . | . | . | . | . | . | . | . | . | . | |
| | Königshain | 220 | . | . | . | 2 | . | . | . | . | . | . | . | . | . | . | . | . | . | . | . | . | . | . | . | . | . | . | . | . | . | . | |
| | Rietschen | 142 | . | . | . | o | . | . | . | . | . | . | . | . | . | . | . | . | . | . | . | . | . | . | . | . | . | . | . | . | . | . | |
| **Weser** | | | | | | | | | | | | | | | | | | | | | | | | | | | | | | | | | |
| Werra | Frauenwald | 745 | . | . | 5 | Fl. | . | . | . | . | . | . | . | . | . | . | . | . | . | . | . | . | . | . | . | . | . | . | . | . | . | . | |
| | Schmiedefeld a. Renn- | 720 | Fl. | Fl. | 4 | Fl. | Fl. | Fl. | Fl. | Fl. | Fl. | Fl. | Fl. | Fl. | Fl. | Fl. | Fl. | Fl. | . | . | . | . | . | . | . | . | . | . | . | . | . | o | |
| | Geba [steig | 670 | Fl. | Fl. | 1 | 1 | Fl. | Fl. | . | . | . | . | . | . | . | . | . | . | . | . | . | . | . | . | . | . | . | . | . | . | . | . | |
| | Brotterode | 600 | Fl. | Fl. | Fl. | o | Fl. | Fl. | Fl. | Fl. | Fl. | Fl. | Fl. | . | . | . | . | . | . | . | . | . | . | . | . | . | . | . | . | . | . | . | |
| Fulda | Poppenhausen | 460 | . | . | o | . | . | . | . | . | . | . | . | . | . | . | . | . | . | . | . | . | . | . | . | . | . | . | . | . | . | . | |
| | Grebenhain | 435 | . | . | ⊠ | . | . | . | . | . | . | . | . | . | . | . | . | . | . | . | . | . | . | . | . | . | . | . | . | . | . | . | |
| Fulda, Eder | Wingeshausen | 440 | . | 2 | . | . | . | . | . | . | . | . | . | . | . | . | . | 2 | . | . | . | . | . | . | . | . | . | . | . | . | . | . | |
| | Sassenhausen | 564 | . | 2 | 2 | . | . | . | . | . | . | . | . | . | . | . | . | 1 | . | . | . | . | . | . | . | . | . | . | . | . | . | . | |
| | Winterberg | 670 | . | 3 | 10 | 4 | Fl. | . | . | . | . | . | . | . | . | . | . | 2 | . | . | . | . | . | . | . | . | . | . | . | . | . | . | |
| | Fürstenberg. Kr. d. Eisen- [berges | 415 | . | o | . | . | . | . | . | . | . | . | . | . | . | . | . | . | . | . | . | . | . | . | . | . | . | . | . | . | . | . | |
| Fulda | Wilhelmshöhe | 523 | Fl. | 3 | 3 | . | . | . | . | . | . | . | . | . | . | . | . | . | . | . | . | . | . | . | . | . | . | . | . | . | . | . | |
| | Steinberghaus | 445 | . | 1 | . | . | . | . | . | . | . | . | . | . | . | . | . | . | . | . | . | . | . | . | . | . | . | . | . | . | . | . | |
| Diemel | Giebringhausen | 415 | . | . | . | . | . | . | . | . | . | . | . | . | . | . | . | 1 | . | . | . | . | . | . | . | . | . | . | . | . | . | . | . | |
| | Mengeringhausen | 287 | . | o | . | . | . | . | . | . | . | . | . | . | . | . | . | . | . | . | . | . | . | . | . | . | . | . | . | . | . | . | |

## Wassergehalt um 7 Uhr

oben: Ausgestochene Schneehöhe in cm
unten: Gesamtwassergehalt in mm

| 2. | 6. | 9. | 13. | 16. | 20. | 23. | 27. | 30. |
|---|---|---|---|---|---|---|---|---|

**Raitzenhain**

| 2. | 6. | 9. | 13. | 16. | 20. | 23. | 27. | 30. |
|---|---|---|---|---|---|---|---|---|
| 27 | | | | | | | | |
| 109.3 | | | | | | | | |

**Schmiedefeld a. Rennsteig**

| 2. | 6. | 9. | 13. | 16. | 20. | 23. | 27. | 30. |
|---|---|---|---|---|---|---|---|---|
| | 4. | 8. | 12. | | | | | |
| | 35 | 20 | 15 | | | | | |
| | 64.5 | 37.0 | 27.5 | | | | | |

**Winterberg**

| 2. | 6. | 9. | 13. | 16. | 20. | 23. | 27. | 30. |
|---|---|---|---|---|---|---|---|---|
| 3 | | | | 2 | | | | |
| 4.4 | | | | 2.8 | | | | |

**Schneeflecken**

| | |
|---|---|
| Stolpen: | 3. |
| Dörnthal: | 1.—10. |
| Waldstein: | 1.—10. |
| Gefell: | 1.—6. |
| Schmiedefeld, Kr. Saalfeld: | 1.—7. |
| Tambach-Dietharz: | 1.—6. |
| Großberndten: | 4. |
| Nordhäuser Talsperre: | 1.—8. |
| Greiz (Stadt): | 1. |
| Annarode: | 1.—8. |
| Wippra: | 1. |
| Rübeland: | 1., 2. |
| Allrode: | 1.—4. |
| Sohland, Kr. Bautzen: | 4. |
| Löbau: | 1., 4. |
| Waffenrod: | 1.—5. |
| Oberschönau: | 1.—16. |
| Geisa: | 1. |
| Bischofferode: | 1.—6. |
| Uslar: | 1.—3. |

**1942 April** — **Tägliche Schneehöhen in Zentimetern, gemessen um 7 Uhr morgens** — **Wassergehalt um 7 Uhr**

oben: Ausgestochene Schneehöhe in cm
unten: Gesamtwassergehalt in mm

| Flußgebiet | Ort | See-höhe m | 1 | 2 | 3 | 4 | 5 | 6 | 7 | 8 | 9 | 10 | 11 | 12 | 13 | 14 | 15 | 16 | 17 | 18 | 19 | 20 | 21 | 22 | 23 | 24 | 25 | 26 | 27 | 28 | 29 | 30 | 31 | 2. | 6. | 9. | 13. | 16. | 20. | 23. | 27. | 30. |
|---|---|---|---|---|---|---|---|---|---|---|---|---|---|---|---|---|---|---|---|---|---|---|---|---|---|---|---|---|---|---|---|---|---|---|---|---|---|---|---|---|---|---|
| Donau bis Iller | Winnefeld | 276 | . | . | . | 1 | . | . | . | . | . | . | . | . | . | . | . | 1 | . | . | . | . | . | . | . | . | . | . | . | . | . | . | | | | | | | | | | |
| | Borlinghausen | 260 | 1 | 0 | . | . | . | . | . | . | . | . | . | . | . | . | . | . | . | . | . | . | . | . | . | . | . | . | . | . | . | . | | | | | | | | | | |
| | Scharfoldendorf | 154 | . | . | . | 1 | . | . | . | . | . | . | . | . | . | . | . | . | . | . | . | . | . | . | . | . | . | . | . | . | . | . | | | | | | | | | | |
| | Biesterfeld | 242 | . | Fl. | . | 1 | . | . | . | . | . | . | . | . | . | . | . | Fl. | . | . | . | . | . | . | . | . | . | . | . | . | . | . | | | | | | | | | | |
| | Hameln | 85 | . | . | . | 0 | . | . | . | . | . | . | . | . | . | . | . | . | . | . | . | . | . | . | . | . | . | . | . | . | . | . | | | | | | | | | | |
| A. | Lichtenberg | 185 | . | 0 | . | . | . | | | | | | | | | | | | | | | | | | | | | | | | | | | | | | | | | | | |
| Aller, Leine | Oderhaus | 430 | Fl. | . | 2 | 1 | Fl. | . | . | . | . | . | . | . | . | . | . | . | . | . | . | . | . | . | . | . | . | . | . | . | . | | | | | | | | | | |
| | Schluft [schlacken | 580 | 24 | 20 | 30 | 28 | 27 | 20 | 17 | 10 | 8 | 6 | 3 | 2 | 2 | 2 | . | . | . | . | . | . | . | . | . | . | . | . | . | . | . | | | | | | | | | | |
| | Riefensbeek-Kamm- | 337 | Fl. | . | Fl. | 1 | . | . | . | . | . | . | . | . | . | . | . | . | . | . | . | . | . | . | . | . | . | . | . | . | . | | | | | | | | | | |
| | Clausthal (Forsth. Dammgraben) | 540 | . | 2 | . | . | . | . | . | . | . | . | . | . | . | . | . | . | . | . | . | . | . | . | . | . | . | . | . | . | . | . | | | | | | | | | | |
| **Rhein** | | | | | | | | | | | | | | | | | | | | | | | | | | | | | | | | | | | | | | | | | | |
| Rhein | Balderschwang | 1044 | 67 | 63 | 62 | 59 | 57 | 57 | 50 | 48 | 47 | 40 | 28 | 18 | 8 | Fl. | Fl. | Fl. | Fl. | Fl. | . | . | . | . | . | . | . | . | . | . | 0 | 0 | | | | | | | | | | |
| Wutach | Feldberg (Schwarzwald) | 1492 | 35 | 30 | 25 | 25 | 25 | 25 | 20 | 20 | 20 | 20 | 20 | 20 | 20 | 20 | 20 | 20 | 20 | 20 | 20 | 20 | 20 | 20 | 15 | 15 | 15 | 15 | 15 | 10 | 10 | 5 | | | | | | | | | | |
| Wutach bis Elz | Belchenhaus | 1360 | 30 | 25 | 25 | 30 | 30 | 20 | 10 | 10 | 10 | 10 | . | . | . | . | . | . | . | . | . | . | . | . | . | . | . | . | . | . | . | . | | | | | | | | | | |
| Ach | Hornisgrinde | 1160 | 20 | 15 | 15 | 15 | 20 | 12 | 8 | Fl. | Fl. | Fl. | Fl. | Fl. | Fl. | Fl. | Fl. | Fl. | Fl. | Fl. | Fl. | Fl. | Fl. | Fl. | Fl. | Fl. | Fl. | Fl. | Fl. | Fl. | Fl. | Fl. | | | | | | | | | | |
| Murg | Ruhestein | 915 | 30 | 15 | 15 | 15 | 15 | 15 | 15 | 15 | 15 | 15 | 15 | 15 | 15 | 15 | 15 | 10 | 10 | 10 | 10 | 10 | 10 | Fl. | Fl. | Fl. | Fl. | Fl. | Fl. | Fl. | Fl. | Fl. | | | | | | | | | | |
| Neckar, Enz | Kaltenbronn | 862 | 10 | . | . | . | . | . | . | . | . | . | . | . | . | . | . | . | . | . | . | . | . | . | . | . | . | . | . | . | . | . | | | | | | | | | | |
| Weiß. Main | Wartenfels | 490 | 4 | 3 | 3 | 3 | 3 | 3 | 2 | 1 | Fl. | Fl. | Fl. | Fl. | Fl. | Fl. | Fl. | Fl. | Fl. | Fl. | Fl. | Fl. | Fl. | Fl. | 0 | 0 | 0 | 0 | . | . | . | . | | | | | | | | | | |
| Main, Rodach | Rodacherbrunn | 688 | 24 | 14 | 16 | 16 | 15 | 12 | 11 | 10 | 8 | 6 | 6 | 6 | Fl. | Fl. | Fl. | Fl. | Fl. | Fl. | Fl. | . | . | . | . | . | . | . | . | . | . | . | | | | | | | | | | |
| | Steinbach b. Geroldsgrün | 670 | 9 | . | . | . | . | . | . | . | . | . | . | . | . | . | . | . | . | . | . | . | . | . | . | . | . | . | . | . | . | . | | | | | | | | | | |
| | Steinwiesen | 360 | Fl. | Fl. | Fl. | 0 | Fl. | Fl. | . | . | . | . | . | . | . | . | . | . | . | . | . | . | . | . | . | . | . | . | . | . | . | . | | | | | | | | | | |
| | Rodeck | 660 | Fl. | Fl. | 0 | Fl. | Fl. | Fl. | Fl. | Fl. | Fl. | Fl. | Fl. | Fl. | Fl. | Fl. | Fl. | Fl. | . | . | . | . | . | . | . | . | . | . | . | . | . | . | | | | | | | | | | |
| Main | Lichtenfels | 262 | Fl. | Fl. | Fl. | Fl. | Fl. | Fl. | Fl. | . | . | . | . | . | . | . | . | . | . | . | . | . | . | . | . | . | . | . | . | . | . | . | | | | | | | | | | |
| | Tremersdorf | 380 | . | . | 0 | . | . | . | . | . | . | . | . | . | . | . | . | . | . | . | . | . | . | . | . | . | . | . | . | . | . | . | | | | | | | | | | |
| Main, Regnitz | Busbach | 430 | Fl. | Fl. | 0 | . | . | . | . | . | . | . | . | . | . | . | . | . | . | . | . | . | . | . | . | . | . | . | . | . | . | . | | | | | | | | | | |
| Main, Fränkische Saale | Sonderau | 420 | . | . | 0 | . | . | . | . | . | . | . | . | . | . | . | . | . | . | . | . | . | . | . | . | . | . | . | . | . | . | . | | | | | | | | | | |
| | Rhönhaus | 736 | Fl. | Fl. | 4 | 0 | Fl. | Fl. | Fl. | Fl. | . | . | . | . | . | . | . | . | . | . | . | . | . | . | . | . | . | . | . | . | . | . | | | | | | | | | | |
| | Kreuzberg (Rhön) | 930 | . | . | 8 | 8 | . | . | . | . | . | . | . | . | . | . | . | . | . | . | . | . | . | . | . | . | . | . | . | . | . | . | | | | | | | | | | |
| Mosel | Wilsecker | 335 | . | . | . | . | . | . | . | 1 | . | . | . | . | . | . | . | . | . | . | . | . | . | . | . | . | . | . | . | . | . | . | | | | | | | | | | |
| Ahr | Dreis | 465 | . | . | . | . | . | . | . | . | . | . | . | . | . | . | . | 1 | . | . | . | . | . | . | . | . | . | . | . | . | . | . | | | | | | | | | | |
| Ruhr | Bigge | 329 | . | . | . | . | . | . | . | . | . | . | 0 | . | . | . | . | 0 | . | . | . | . | . | . | . | . | . | . | . | . | . | . | | | | | | | | | | |
| | Warstein | 295 | . | 2 | . | . | . | . | . | . | . | . | . | . | . | . | . | . | . | . | . | . | . | . | . | . | . | . | . | . | . | . | | | | | | | | | | |
| Ruhr, Lenne | Altastenberg | 780 | . | . | 10 | . | . | . | . | . | . | . | . | . | . | . | . | 2 | . | . | . | . | . | . | . | . | . | . | . | . | . | . | | | | | | | | | | |
| | Fleckenberg | 355 | . | 0 | . | . | . | . | . | . | . | . | . | . | . | . | . | . | . | . | . | . | . | . | . | . | . | . | . | . | . | . | | | | | | | | | | |
| | Arnoldihof | 510 | . | 2 | . | . | . | . | . | . | . | . | . | . | . | . | . | . | . | . | . | . | . | . | . | . | . | . | . | . | . | . | | | | | | | | | | |
| Ruhr | Halver | 422 | . | 2 | 0 | . | . | . | . | . | . | . | . | . | . | . | . | . | . | . | . | . | . | . | . | . | . | . | . | . | . | . | | | | | | | | | | |
| Lippe | Fürstenberg, Kr. Büren | 352 | . | 0 | . | . | . | . | . | . | . | . | . | . | . | . | . | . | . | . | . | . | . | . | . | . | . | . | . | . | . | . | | | | | | | | | | |
| **Donau** | | | | | | | | | | | | | | | | | | | | | | | | | | | | | | | | | | | | | | | | | | |
| Quelle bis Iller | Oberkirnach | 910 | . | . | . | 1 | . | . | . | . | . | . | . | . | . | . | . | . | . | . | . | . | . | . | . | . | . | . | . | . | . | . | | | | | | | | | | |
| Iller | Nebelhorn | 1930 | 300 | 300 | 300 | 300 | 300 | 300 | 300 | 304 | 310 | 310 | 310 | 305 | 295 | 285 | 275 | 270 | 270 | 260 | 265 | 270 | 270 | 285 | 290 | 295 | 285 | 285 | 280 | 275 | 270 | 275 | | | | | | | | | | |
| | Birgsau | 950 | 37 | 32 | 32 | 28 | 29 | 23 | 16 | 11 | 0 | 0 | Fl. | Fl. | . | . | . | . | . | . | . | . | . | . | . | . | . | . | . | . | . | 0 | | | | | | | | | | |

**1942 April** — **Tägliche Schneehöhen in Zentimetern, gemessen um 7 Uhr morgens** — **Wassergehalt um 7 Uhr**

| Flußgebiet | Ort | See-höhe m | 1 | 2 | 3 | 4 | 5 | 6 | 7 | 8 | 9 | 10 | 11 | 12 | 13 | 14 | 15 | 16 | 17 | 18 | 19 | 20 | 21 | 22 | 23 | 24 | 25 | 26 | 27 | 28 | 29 | 30 | 31 |
|---|---|---|---|---|---|---|---|---|---|---|---|---|---|---|---|---|---|---|---|---|---|---|---|---|---|---|---|---|---|---|---|---|---|
| Iller | Oberstdorf | 816 | . | . | . | . | . | . | . | . | . | . | . | . | . | . | . | . | . | . | . | . | . | . | . | . | . | . | . | . | . | . | |
| | Rohrmoos | 1070 | 60 | 60 | 60 | 60 | 50 | 46 | 42 | 35 | 30 | 30 | 30 | 30 | 27 | 25 | 25 | 18 | 15 | 8 | 8 | . | . | . | . | . | 20 | 20 | 25 | 15 | . | . | |
| | Oberjoch I | 1136 | 46 | 42 | 40 | 37 | 37 | 35 | 32 | 25 | 20 | 15 | 5 | Fl. | Fl. | Fl. | Fl. | . | . | . | . | . | . | . | . | . | . | . | . | . | Fl. | Fl. | |
| | Bodelsberg | 896 | . | . | . | . | . | . | . | . | . | . | . | . | . | . | . | . | . | . | . | . | . | . | . | . | . | . | . | . | . | 1 | |
| Donau | Ottobeuren | 660 | . | . | . | . | . | . | . | . | . | . | . | . | . | . | . | . | . | . | . | . | . | . | . | . | . | . | . | . | . | 0 | |
| Lech | Horn b. Füssen | 794 | . | . | . | . | . | . | . | . | . | . | . | . | . | . | . | . | . | . | . | . | . | . | . | . | . | . | . | . | . | 1 | |
| | Buching | 810 | . | . | . | . | . | . | . | . | . | . | . | . | . | . | . | . | . | . | . | . | . | . | . | . | . | . | . | . | . | 7 | |
| | Steingaden | 774 | . | . | . | . | . | . | . | . | . | . | . | . | . | . | . | . | . | . | . | . | . | . | . | . | . | . | . | . | . | ⊠ | |
| Lech, Wertach | Görisried | 804 | . | . | . | . | . | . | . | . | . | . | . | . | . | . | . | . | . | . | . | . | . | . | . | . | . | . | . | . | . | ⊠ | |
| | Mittersulzberg | 909 | . | . | . | . | . | . | . | . | . | . | . | . | . | . | . | . | . | . | . | . | . | . | . | . | . | . | . | . | . | 5 | |
| | Markt Oberdorf | 757 | . | . | . | . | . | . | . | . | . | . | . | . | . | . | . | . | . | . | . | . | . | . | . | . | . | . | . | . | . | 2 | |
| | Stocken | 750 | . | . | . | . | . | . | . | . | . | . | . | . | . | . | . | . | . | . | . | . | . | . | . | . | . | . | . | . | . | 2 | |
| Waldnab | Brand (Oberpfalz) | 576 | . | . | 0 | . | . | . | . | . | . | . | . | . | . | . | . | . | . | . | . | . | . | . | . | . | . | . | . | . | . | . | |
| Nab | Oberfahrenberg | 802 | 10 | 5 | 5 | 5 | 5 | 5 | . | . | . | . | . | . | . | . | . | . | . | . | . | . | . | . | . | . | . | . | . | . | . | . | |
| Regen | Eisenstein | 794 | 12 | Fl. | Fl. | Fl. | Fl. | Fl. | Fl. | Fl. | Fl. | . | . | . | . | . | . | . | . | . | . | . | . | . | . | . | . | . | . | . | Fl. | | |
| | Scheuereck | 773 | 40 | 33 | 32 | 32 | 32 | 25 | 20 | Fl. | Fl. | Fl. | Fl. | Fl. | Fl. | Fl. | Fl. | Fl. | . | . | . | . | . | . | . | . | . | . | . | . | . | 0 | |
| | Buchenau | 749 | 28 | 23 | 20 | 17 | 1 | 0 | . | . | . | . | . | . | . | . | . | . | . | . | . | . | . | . | . | . | . | . | . | . | . | . | |
| | Schareben | 1020 | 28 | 28 | 25 | 25 | 18 | 18 | 18 | 15 | . | . | . | . | . | . | . | . | . | . | . | . | . | . | . | . | . | . | . | . | . | . | |
| | Arbersee, Kleiner | 920 | 78 | 75 | 68 | 68 | 68 | 65 | 57 | 43 | 40 | 36 | 34 | 28 | 16 | 8 | . | . | . | . | . | . | . | . | . | . | . | . | . | . | . | . | |
| | Hohenbogen | 903 | 60 | 60 | 60 | 58 | 56 | 50 | 45 | 38 | 31 | 25 | 15 | 0 | . | . | . | . | . | . | . | . | . | . | . | . | . | . | . | . | . | . | |
| Isar | Mittenwald | 914 | . | . | . | . | . | . | . | . | . | . | . | . | . | . | . | . | . | . | . | . | . | . | . | . | . | . | . | . | 1 | 1 | |
| | Einsiedl (Walchensee) | 805 | . | . | . | . | . | . | . | . | . | . | . | . | . | . | . | . | . | . | . | . | . | . | . | . | . | . | . | . | . | 5 | |
| | Urfeld | 844 | . | . | . | . | . | . | . | . | . | . | . | . | . | . | . | . | . | . | . | . | . | . | . | . | . | . | . | . | 1 | 3 | |
| | Tölz, Bad (Klimakreisst.) | 654 | . | . | . | . | . | . | . | . | . | . | . | . | . | . | . | . | . | . | . | . | . | . | . | . | . | . | . | . | 1 | 3 | |
| Isar, Loisach | Riffelriß | 1600 | 20 | 20 | 20 | 20 | 20 | 20 | 20 | 18 | 23 | 21 | 20 | 18 | 18 | 18 | 18 | 15 | 15 | 15 | 17 | 15 | 13 | 13 | 23 | 28 | 26 | 16 | 15 | 13 | 16 | 28 | |
| | Zugspitze | 2960 | 55 | 55 | 55 | 55 | 50 | 52 | 50 | 50 | 55 | 50 | 50 | 45 | 40 | 35 | 30 | 30 | 25 | 20 | 30 | 35 | 40 | 43 | 50 | 65 | 60 | 60 | 60 | 55 | 55 | 55 | |
| | Kaltenbrunn, Kr. G.-Partenk. | 861 | 0 | 0 | . | . | . | . | . | . | . | . | . | . | . | . | . | . | . | . | . | . | . | . | . | . | . | . | . | . | 1 | 3 | |
| | Garmisch-Partenkirch. | 704 | . | . | . | . | . | . | . | . | . | . | . | . | . | . | . | . | . | . | . | . | . | . | . | . | . | . | . | . | 2 | 3 | |
| | Oberau | 655 | . | . | . | . | . | . | . | . | . | . | . | . | . | . | . | . | . | . | . | . | . | . | . | . | . | . | . | . | . | 3 | |
| | Murnau | 696 | . | . | . | . | . | . | . | . | . | . | . | . | . | . | . | . | . | . | . | . | . | . | . | . | . | . | . | . | 1 | 1 | |
| | Sindelsdorf | 601 | . | . | . | . | . | . | . | . | . | . | . | . | . | . | . | . | . | . | . | . | . | . | . | . | . | . | . | . | 0 | 1 | |
| Isar, Amper | Linderhof | 1015 | 25 | 23 | 21 | 20 | 19 | 18 | 18 | 17 | 15 | 14 | 12 | 11 | 10 | 9 | 8 | 7 | 5 | 4 | . | . | . | . | . | . | . | . | . | . | 0 | 4 | |
| | Ettal | 871 | 6 | 3 | . | . | . | . | . | . | . | . | . | . | . | . | . | . | . | . | . | . | . | . | . | . | . | . | . | . | 1 | 4 | |
| | Unterammergau | 830 | . | . | . | . | . | . | . | . | . | . | . | . | . | . | . | . | . | . | . | . | . | . | . | . | . | . | . | . | . | 10 | |
| | Hohenpeißenberg | 977 | . | . | . | . | . | . | . | . | . | . | . | . | . | . | . | . | . | . | . | . | . | . | . | . | . | . | . | . | . | Fl. | |
| | Weilheim (Oberbayern) | 566 | . | . | . | . | . | . | . | . | . | . | . | . | . | . | . | . | . | . | . | . | . | . | . | . | . | . | . | . | . | 0 | |
| Donau | Kachlet | 301 | . | . | . | . | . | . | . | . | . | . | . | . | . | . | . | . | . | . | . | . | . | . | . | . | . | . | . | . | . | . | |
| Ilz | Rachelsee | 867 | 10 | 10 | 10 | 11 | 8 | 6 | 2 | Fl. | Fl. | Fl. | Fl. | Fl. | Fl. | Fl. | Fl. | Fl. | Fl. | Fl. | Fl. | . | . | . | . | . | . | . | . | . | 1 | Fl. | |
| | Waldhäuser | 1000 | 15 | 17 | 15 | 15 | 10 | 8 | Fl. | Fl. | Fl. | . | . | . | . | . | . | . | . | . | . | . | . | . | . | . | . | . | . | . | . | 1 | |
| | Mauth | 820 | 14 | 9 | 13 | 11 | 8 | 4 | 3 | 1 | 0 | . | . | . | . | . | . | . | . | . | . | . | . | . | . | . | . | . | . | . | . | . | |
| | Duschlberg | 900 | 59 | 53 | 50 | 44 | 38 | 33 | 26 | 20 | 14 | 8 | 2 | . | . | . | . | . | . | . | . | . | . | . | . | . | . | . | . | . | . | 1 | |
| Inn | Valepp | 885 | 39 | 37 | 35 | 33 | 31 | 29 | 26 | 21 | 16 | 11 | 7 | 4 | 1 | . | . | . | . | . | . | . | . | . | . | . | . | . | . | . | 1 | 4 | |
| | Brünnsteinhaus | 1360 | . | 2 | 3 | 7 | 2 | . | . | . | 6 | 3 | . | . | . | . | . | . | . | . | . | . | . | 30 | 18 | . | . | . | . | 5 | 19 | 23 | |
| | Oberaudorf | 485 | . | . | . | . | . | . | . | . | . | . | . | . | . | . | . | . | . | . | . | . | . | . | . | . | . | . | . | . | . | 5 | |
| | Törwang | 700 | . | . | . | . | . | . | . | . | . | . | . | . | . | . | . | . | . | . | . | . | . | . | . | . | . | . | . | . | Fl. | 2 | |
| | Endorf | 529 | . | . | . | . | . | . | . | . | . | . | . | . | . | . | . | . | . | . | . | . | . | . | . | . | . | . | . | . | 0 | 0 | |
| Inn, Mangfall | Stuben | 874 | 35 | 30 | 29 | 27 | 25 | 20 | 16 | 12 | 12 | 8 | 0 | 0 | 0 | 0 | 0 | 0 | 0 | 0 | 0 | 0 | . | . | . | . | . | . | . | . | 2 | 5 | |
| | Kreuth | 790 | . | . | . | . | . | . | . | . | . | . | . | . | . | . | . | . | . | . | . | . | . | . | . | . | . | . | . | . | 2 | 4 | |

oben: Ausgestochene Schneehöhe in cm
unten: Gesamtwassergehalt in mm

| 2. | 6. | 9. | 13. | 16. | 20. | 23. | 27. | 30. |
|---|---|---|---|---|---|---|---|---|
| | | | | | | | | 3 |
| | | | | | | | | 6.5 |
| 30 | 20 | 12 | | | | | | 5 |
| 117.0 | 81.2 | 40.4 | | | | | | 2.5 |

**Schneeflecken**

| | |
|---|---|
| Seesen: | 4. |
| Oberreute: | 1.—4. |
| Schluchsee: | 1.—10. |
| St. Blasien: | 1. |
| Segeten: | 1.—22. |
| St. Wilhelm: | 1. |
| Kniebis: | 1.—5. |
| Bickelsberg: | 1.—5. |
| Gründelhardt: | 1.—4. |
| Ölschnitz: | 1. |
| Rotheul: | 1.—5. |
| Mosenberg: | 1. |
| Krämersweiher: | 1.—5. |
| Bräuersdorf: | 1.—7. |
| Fischborn: | 1. |
| Gedern: | 1. |
| Hundsbach: | 2. |
| Nürburg: | 3., 16. |
| Brilon: | 2. |
| Lüdenscheid: | 2., 16. |
| Bubenbach: | 1.—5. |
| Diepolz: | 1.—4. |

Urfeld

Stuben

## 1942 April — Tägliche Schneehöhen in Zentimetern, gemessen um 7 Uhr morgens

| Flußgebiet | Ort | Seehöhe m | 1 | 2 | 3 | 4 | 5 | 6 | 7 | 8 | 9 | 10 | 11 | 12 | 13 | 14 | 15 | 16 | 17 | 18 | 19 | 20 | 21 | 22 | 23 | 24 | 25 | 26 | 27 | 28 | 29 | 30 | 31 |
|---|---|---|---|---|---|---|---|---|---|---|---|---|---|---|---|---|---|---|---|---|---|---|---|---|---|---|---|---|---|---|---|---|---|
| Inn, Mangfall | Tegernsee | 727 | . | . | . | . | . | . | . | . | . | . | . | . | . | . | . | . | . | . | . | . | . | . | . | . | . | . | . | . | 1 | 5 | |
| | Taubenberg, Kr. Miesbach | 825 | . | . | . | . | . | . | . | . | . | . | . | . | . | . | . | . | . | . | . | . | . | . | . | . | . | . | . | . | . | 10 | |
| | Pelletsmühl | 689 | . | . | . | . | . | . | . | . | . | . | . | . | . | . | . | . | . | . | . | . | . | . | . | . | . | . | . | . | 1 | 3 | |
| | Neuhelfendorf | 665 | . | . | . | . | . | . | . | . | . | . | . | . | . | . | . | . | . | . | . | . | . | . | . | . | . | . | . | . | 0 | 0 | |
| | Neuhaus b. Schliersee | 792 | . | . | . | . | . | . | . | . | . | . | . | . | . | . | . | . | . | . | . | . | . | . | . | . | . | . | . | . | . | 10 | |
| | Sandbichl-Winkl | 782 | . | . | 0 | . | . | . | . | . | . | . | . | . | . | . | . | . | . | . | . | . | . | . | . | . | . | . | . | 3 | 9 | |
| | Irschenberg | 740 | . | . | . | . | . | . | . | . | . | . | . | . | . | . | . | . | . | . | . | . | . | . | . | . | . | . | . | . | 0 | 1 | |
| Inn, Alz | Reit im Winkl | 672 | 5 | 3 | . | . | . | . | . | . | . | . | . | . | . | . | . | . | . | . | . | . | . | . | . | . | . | . | . | . | . | 5 | |
| | Hochgernhaus | 1565 | . | . | 10 | . | 10 | . | . | . | 10 | . | . | . | . | . | . | . | . | . | . | . | . | . | . | 10 | . | . | . | . | 5 | 10 | |
| | Sachrang, Ort | 740 | . | . | . | . | . | . | . | . | . | . | . | . | . | . | . | . | . | . | . | . | . | . | . | . | . | . | . | . | 6 | 3 | |
| | Grattenbach | 700 | 6 | 4 | . | . | . | . | . | . | . | . | . | . | . | . | . | . | . | . | . | . | . | . | . | . | . | . | . | . | 6 | 10 | |
| | Bernau, Kr. Rosenheim | 522 | . | . | . | . | . | . | . | . | . | . | . | . | . | . | . | . | . | . | . | . | . | . | . | . | . | . | . | . | 3 | 1 | |
| | Seebruck | 528 | . | . | . | . | . | . | . | . | . | . | . | . | . | . | . | . | . | . | . | . | . | . | . | . | . | . | . | . | Fl. | Fl. | |
| | Ruhpolding | 664 | . | . | . | . | . | . | . | . | . | . | . | . | . | . | . | . | . | . | . | . | . | . | . | . | . | . | . | . | 6 | 2 | |
| | Inzell | 695 | Fl. | Fl. | . | . | . | . | . | . | . | . | . | . | . | . | . | . | . | . | . | . | . | . | . | . | . | . | . | . | 5 | 5 | |
| Inn, Salzach | Hintersee | 805 | . | . | . | . | . | . | . | . | . | . | . | . | . | . | . | . | . | . | . | . | . | . | . | . | . | . | . | . | 3 | 8 | |
| | Ilsank | 590 | . | . | . | . | . | . | . | . | . | . | . | . | . | . | . | . | . | . | . | . | . | . | . | . | . | . | . | . | 4 | 2 | |
| | Berchtesgaden - Bischofswiesen | 624 | . | . | . | . | . | . | . | . | . | . | . | . | . | . | . | . | . | . | . | . | . | . | . | . | . | . | . | . | 8 | 8 | |
| | Schellenberg | 540 | Fl. | . | . | . | . | . | . | . | . | . | . | . | . | . | . | . | . | . | . | . | . | . | . | . | . | . | . | . | 2 | Fl. | |
| | Traunsteiner Hütte | 1580 | 150 | 140 | 130 | 130 | 130 | 130 | 130 | 130 | 155 | 140 | 140 | 130 | 120 | 120 | 115 | 115 | 110 | 110 | 105 | 105 | 100 | 100 | 100 | 95 | 90 | 90 | 90 | 85 | 85 | 85 | |
| | Predigtstuhl | 1578 | 102 | 96 | 95 | 95 | 98 | 97 | 95 | 85 | 90 | 90 | 93 | 92 | 90 | 88 | 88 | 88 | 88 | 80 | 75 | 74 | 70 | 70 | 70 | 73 | 70 | 65 | 64 | 60 | 66 | 76 | |
| | Hallthurm | 693 | . | . | . | . | . | . | . | . | . | . | . | . | . | . | . | . | . | . | . | . | . | . | . | . | . | . | . | . | 4 | 5 | |
| Donau | Oberfrauenwald | 800 | . | . | . | . | 6 | . | . | . | . | . | . | . | . | . | . | . | . | . | . | . | . | . | . | . | . | . | . | . | . | . | |

## 1942 Mai — Von der Memelgrenze bis zum Pregel

| | | | | | | | | | | | | | | | | | | | | | | | | | | | | | | | | | |
|---|---|---|---|---|---|---|---|---|---|---|---|---|---|---|---|---|---|---|---|---|---|---|---|---|---|---|---|---|---|---|---|---|---|
| Haff | Conradswalde | 27 | Fl. | Fl. | Fl. | Fl. | 2 | Fl. | . | . | . | . | . | . | . | . | . | . | . | . | . | . | . | . | . | . | . | . | . | . | . | . | . |

### Pregel

| | | | | | | | | | | | | | | | | | | | | | | | | | | | | | | | | | |
|---|---|---|---|---|---|---|---|---|---|---|---|---|---|---|---|---|---|---|---|---|---|---|---|---|---|---|---|---|---|---|---|---|---|
| Angerapp | Arnswald | 224 | . | . | . | Fl. | 1 | . | . | . | . | . | . | . | . | . | . | . | . | . | . | . | . | . | . | . | . | . | . | . | . | . | . |
| | Angerapp | 73 | . | . | . | . | 0 | . | . | . | . | . | . | . | . | . | . | . | . | . | . | . | . | . | . | . | . | . | . | . | . | . | . | . |
| Alle | Engelstein | 90 | . | . | . | . | 0 | . | . | . | . | . | . | . | . | . | . | . | . | . | . | . | . | . | . | . | . | . | . | . | . | . | . | . |
| Pregel | Tapiau | 11 | . | . | . | . | 3 | . | . | . | . | . | . | . | . | . | . | . | . | . | . | . | . | . | . | . | . | . | . | . | . | . | . | . |
| | Königsberg-Devau | 20 | . | . | . | . | 0 | . | . | . | . | . | . | . | . | . | . | . | . | . | . | . | . | . | . | . | . | . | . | . | . | . | . | . |

### Vom Pregel bis zur Weichsel

| | | | | | | | | | | | | | | | | | | | | | | | | | | | | | | | | | |
|---|---|---|---|---|---|---|---|---|---|---|---|---|---|---|---|---|---|---|---|---|---|---|---|---|---|---|---|---|---|---|---|---|---|
| Frisch. Haff | Silberbach | 170 | . | . | . | . | 0 | . | . | . | . | . | . | . | . | . | . | . | . | . | . | . | . | . | . | . | . | . | . | . | . | . | . | . |

### Weichsel

| | | | | | | | | | | | | | | | | | | | | | | | | | | | | | | | | | |
|---|---|---|---|---|---|---|---|---|---|---|---|---|---|---|---|---|---|---|---|---|---|---|---|---|---|---|---|---|---|---|---|---|---|
| Narew | Treuburg | 164 | . | . | . | 1 | . | . | . | . | . | . | . | . | . | . | . | . | . | . | . | . | . | . | . | . | . | . | . | . | . | . | . | . |
| | Nikolaiken | 131 | . | . | . | . | 0 | 0 | . | . | . | . | . | . | . | . | . | . | . | . | . | . | . | . | . | . | . | . | . | . | . | . | . | . |
| Weichsel | Reinwasser | 185 | . | . | . | 0 | 0 | . | . | . | . | . | . | . | . | . | . | . | . | . | . | . | . | . | . | . | . | . | . | . | . | . | . | . |

### Von der Weichsel bis zum Stettiner Haff

| | | | | | | | | | | | | | | | | | | | | | | | | | | | | | | | | | |
|---|---|---|---|---|---|---|---|---|---|---|---|---|---|---|---|---|---|---|---|---|---|---|---|---|---|---|---|---|---|---|---|---|---|
| Ostsee | Lojow | 61 | . | . | . | 0 | 0 | . | . | . | . | . | . | . | . | . | . | . | . | . | . | . | . | . | . | . | . | . | . | . | . | . | . | . |
| | Bernsdorf | 150 | . | . | . | . | 1 | . | . | . | . | . | . | . | . | . | . | . | . | . | . | . | . | . | . | . | . | . | . | . | . | . | . | . | . |

## Wassergehalt um 7 Uhr

oben: Ausgestochene Schneehöhe in cm
unten: Gesamtwassergehalt in mm

| 2. | 6. | 9. | 13. | 16. | 20. | 23. | 27. | 30. |
|---|---|---|---|---|---|---|---|---|

Taubenberg, Kr. Miesbach

6
7.0

### Schneeflecken

| | |
|---|---|
| Laaber: | 1., 2. |
| Bärnau: | 1.—4. |
| Wiesau (Oberpfalz): | 3. |
| Heinersreuth: | 1.—10. |
| Grafenkirchen: | 1. |
| Lohberg: | 1.—8. |
| Englmar: | 1.—9. |
| Vorderriß: | 29. |
| Obernach: | 29., 30. |

**1942 Mai** — **Tägliche Schneehöhen in Zentimetern, gemessen um 7 Uhr morgens**

| Flußgebiet | Ort | Seehöhe m | 1 | 2 | 3 | 4 | 5 | 6 | 7 | 8 | 9 | 10 | 11 | 12 | 13 | 14 | 15 | 16 | 17 | 18 | 19 | 20 | 21 | 22 | 23 | 24 | 25 | 26 | 27 | 28 | 29 | 30 | 31 |
|---|---|---|---|---|---|---|---|---|---|---|---|---|---|---|---|---|---|---|---|---|---|---|---|---|---|---|---|---|---|---|---|---|---|
| **Oder** | | | | | | | | | | | | | | | | | | | | | | | | | | | | | | | | | |
| Quelle bis Glatzer Neiße | Schönblick | 210 | 0 | 0 | . | . | . | . | . | . | . | . | . | . | . | . | . | . | . | . | . | . | . | . | . | . | . | . | . | . | . | . | . |
| | Arnoldsdorf | 367 | 4 | 2 | . | . | . | . | . | . | . | . | . | . | . | . | . | . | . | . | . | . | . | . | . | . | . | . | . | . | . | . | . |
| Glatzer Neiße | Schönfeld, Kr. Habelschwerdt | 410 | 1 | . | . | . | . | . | . | . | . | . | . | . | . | . | . | . | . | . | . | . | . | . | . | . | . | . | . | . | . | . | . |
| | Wölfelsgrund | 830 | 10 | 10 | 5 | 5 | . | . | . | . | . | . | . | . | . | . | . | . | . | . | . | . | . | . | . | . | . | . | . | . | . | . | . |
| | Pohldorf | 514 | 5 | Fl. | . | . | . | . | . | . | . | . | . | . | . | . | . | . | . | . | . | . | . | . | . | . | . | . | . | . | . | . | . |
| | Bielendorf | 690 | 12 | 10 | 8 | 6 | 2 | Fl. | . | . | . | . | . | . | . | . | . | . | . | . | . | . | . | . | . | . | . | . | . | . | . | . | . |
| | Seitenberg | 503 | 10 | 7 | 5 | 3 | . | . | . | . | . | . | . | . | . | . | . | . | . | . | . | . | . | . | . | . | . | . | . | . | . | . | . |
| | Grunwald | 900 | 10 | 18 | 5 | 0 | 2 | 0 | Fl. | . | . | . | . | . | . | . | . | . | . | . | . | . | . | . | . | . | . | . | . | . | . | . | . |
| | Reinerz, Bad | 538 | 7 | ⊛ | . | . | . | . | . | . | . | . | . | . | . | . | . | . | . | . | . | . | . | . | . | . | . | . | . | . | . | . | . |
| | Neudeck | 410 | 7 | . | . | . | . | . | . | . | . | . | . | . | . | . | . | . | . | . | . | . | . | . | . | . | . | . | . | . | . | . | . |
| | Langwaltersdorf | 560 | 15 | 4 | . | . | . | . | . | . | . | . | . | . | . | . | . | . | . | . | . | . | . | . | . | . | . | . | . | . | . | . | . |
| | Reichenforst | 438 | 4 | . | . | . | . | . | . | . | . | . | . | . | . | . | . | . | . | . | . | . | . | . | . | . | . | . | . | . | . | . | . |
| | Silberberg | 480 | 1 | . | . | . | . | . | . | . | . | . | . | . | . | . | . | . | . | . | . | . | . | . | . | . | . | . | . | . | . | . | . |
| | Weigelsdorf (Eulengeb.) | 375 | 4 | Fl. | . | . | . | . | . | . | . | . | . | . | . | . | . | . | . | . | . | . | . | . | . | . | . | . | . | . | . | . | . |
| Weistritz | Charlottenbrunn | 465 | 10 | . | . | . | . | . | . | . | . | . | . | . | . | . | . | . | . | . | . | . | . | . | . | . | . | . | . | . | . | . | . |
| | Reichenbach (Eulengeb.) | 260 | 1 | . | . | . | . | . | . | . | . | . | . | . | . | . | . | . | . | . | . | . | . | . | . | . | . | . | . | . | . | . | . |
| | Kaschbach | 620 | 4 | 2 | . | . | 2 | . | . | . | . | . | . | . | . | . | . | . | . | . | . | . | . | . | . | . | . | . | . | . | . | . | . |
| | Zobtenberg | 712 | 5 | 7 | . | . | . | . | . | . | . | . | . | . | . | . | . | . | . | . | . | . | . | . | . | . | . | . | . | . | . | . | . |
| | Freiburg (Schles.) | 302 | 4 | Fl. | . | . | . | . | . | . | . | . | . | . | . | . | . | . | . | . | . | . | . | . | . | . | . | . | . | . | . | . | . |
| | Königszelt | 230 | . | . | . | . | 0 | . | . | . | . | . | . | . | . | . | . | . | . | . | . | . | . | . | . | . | . | . | . | . | . | . | . |
| Katzbach | Ketschdorf | 440 | 5 | 0 | . | . | . | . | . | . | . | . | . | . | . | . | . | . | . | . | . | . | . | . | . | . | . | . | . | . | . | . | . |
| | Schönau (Katzbach) | 300 | 3 | . | . | . | . | . | . | . | . | . | . | . | . | . | . | . | . | . | . | . | . | . | . | . | . | . | . | . | . | . | . |
| | Alt-Röhrsdorf | 380 | 8 | . | . | . | . | . | . | . | . | . | . | . | . | . | . | . | . | . | . | . | . | . | . | . | . | . | . | . | . | . | . |
| | Jägendorf | 350 | 3 | . | . | . | . | . | . | . | . | . | . | . | . | . | . | . | . | . | . | . | . | . | . | . | . | . | . | . | . | . | . |
| | Pilgramshain | 260 | 3 | . | . | . | . | . | . | . | . | . | . | . | . | . | . | . | . | . | . | . | . | . | . | . | . | . | . | . | . | . | . |
| Bober | Hermsdorf (Städtisch) | 580 | 4 | 6 | Fl. | Fl. | Fl. | . | . | . | . | . | . | . | . | . | . | . | . | . | . | . | . | . | . | . | . | . | . | . | . | . | . |
| | Landeshut | 442 | ⊛ | Fl. | . | Fl. | Fl. | . | . | . | . | . | . | . | . | . | . | . | . | . | . | . | . | . | . | . | . | . | . | . | . | . | . |
| | Gottesberg | 600 | 10 | 6 | Fl. | Fl. | Fl. | Fl. | . | . | . | . | . | . | . | . | . | . | . | . | . | . | . | . | . | . | . | . | . | . | . | . | . |
| | Mittel-Konradswaldau | 502 | 5 | 3 | . | . | 1 | . | . | . | . | . | . | . | . | . | . | . | . | . | . | . | . | . | . | . | . | . | . | . | . | . | . |
| | Neu-Röhrsdorf | 740 | 4 | 7 | Fl. | 0 | 3 | Fl. | Fl. | Fl. | Fl. | . | . | . | . | . | . | . | . | . | . | . | . | . | . | . | . | . | . | . | . | . | . |
| | Hasenbaude | 1077 | 15 | 15 | 25 | 20 | 20 | 15 | 15 | 15 | 10 | 5 | . | . | . | . | . | . | . | . | . | . | . | . | . | . | . | . | . | . | . | . | . |
| | Krummhübel | 650 | 1 | 9 | . | . | . | . | . | . | . | . | . | . | . | . | . | . | . | . | . | . | . | . | . | . | . | . | . | . | . | . | . |
| | Arnsdorf, Kr. Hirschberg | 443 | 2 | 2 | Fl. | . | . | . | . | . | . | . | . | . | . | . | . | . | . | . | . | . | . | . | . | . | . | . | . | . | . | . | . |
| | Schmiedeberg (Riesengb.) | 475 | 9 | 13 | . | . | . | . | . | . | . | . | . | . | . | . | . | . | . | . | . | . | . | . | . | . | . | . | . | . | . | . | . |
| | Hirschberg (Riesengeb.) | 347 | 1 | . | . | . | . | . | . | . | . | . | . | . | . | . | . | . | . | . | . | . | . | . | . | . | . | . | . | . | . | . | . |
| | Jakobsthal | 871 | 20 | 10 | . | . | . | . | . | . | . | . | . | . | . | . | . | . | . | . | . | . | . | . | . | . | . | . | . | . | . | . | . |
| | Hain | 535 | 6 | 6 | . | . | . | . | . | . | . | . | . | . | . | . | . | . | . | . | . | . | . | . | . | . | . | . | . | . | . | . | . |
| | Johnsdorf | 450 | 3 | Fl. | . | . | . | . | . | . | . | . | . | . | . | . | . | . | . | . | . | . | . | . | . | . | . | . | . | . | . | . | . |
| | Ludwigsdorf | 440 | . | 5 | . | . | . | . | . | . | . | . | . | . | . | . | . | . | . | . | . | . | . | . | . | . | . | . | . | . | . | . | . |
| | Egelsdorf | 378 | 3 | . | . | . | . | . | . | . | . | . | . | . | . | . | . | . | . | . | . | . | . | . | . | . | . | . | . | . | . | . | . |
| | Greiffenberg | 338 | 2 | . | . | . | . | . | . | . | . | . | . | . | . | . | . | . | . | . | . | . | . | . | . | . | . | . | . | . | . | . | . |
| | Lauban | 270 | 1 | 0 | . | . | . | . | . | . | . | . | . | . | . | . | . | . | . | . | . | . | . | . | . | . | . | . | . | . | . | . | . |
| Lausitzer Neiße | Oybin | 410 | 0 | . | . | . | . | . | . | . | . | . | . | . | . | . | . | . | . | . | . | . | . | . | . | . | . | . | . | . | . | . | . |
| | Oberstrahwalde | 362 | 0 | 0 | . | . | . | . | . | . | . | . | . | . | . | . | . | . | . | . | . | . | . | . | . | . | . | . | . | . | . | . | . |
| **Elbe** | | | | | | | | | | | | | | | | | | | | | | | | | | | | | | | | | |
| Quelle bis Eger | Albendorf | 475 | 2 | 0 | . | . | . | . | . | . | . | . | . | . | . | . | . | . | . | . | . | . | . | . | . | . | . | . | . | . | . | . | . |
| | Kudowa, Bad | 388 | 0 | . | . | . | . | . | . | . | . | . | . | . | . | . | . | . | . | . | . | . | . | . | . | . | . | . | . | . | . | . | . |
| | Karlsthal | 828 | 10 | 13 | 12 | 6 | 14 | 3 | . | . | . | . | . | . | . | . | . | . | . | . | . | . | . | . | . | . | . | . | . | . | . | . | . |
| | Hoffnungsthal | 630 | 7 | 2 | . | . | 2 | 5 | . | . | . | . | . | . | . | . | . | . | . | . | . | . | . | . | . | . | . | . | . | . | . | . | . |

**Wassergehalt um 7 Uhr**

oben: Ausgestochene Schneehöhe in cm
unten: Gesamtwassergehalt in mm

| 4. | 7. | 11. | 14. | 18. | 21. | 25. | 28. |
|---|---|---|---|---|---|---|---|

Weigelsdorf (Eulengeb.)

1.
3
4.6

**1942 Mai** — **Tägliche Schneehöhen in Zentimetern, gemessen um 7 Uhr morgens** — **Wassergehalt um 7 Uhr**

| Flußgebiet | Ort | Seehöhe m | 1 | 2 | 3 | 4 | 5 | 6 | 7 | 8 | 9 | 10 | 11 | 12 | 13 | 14 | 15 | 16 | 17 | 18 | 19 | 20 | 21 | 22 | 23 | 24 | 25 | 26 | 27 | 28 | 29 | 30 | 31 |
|---|---|---|---|---|---|---|---|---|---|---|---|---|---|---|---|---|---|---|---|---|---|---|---|---|---|---|---|---|---|---|---|---|---|
| Eger | Wunsiedel | 538 | 1 | Fl. | . | . | . | . | . | . | . | . | . | . | . | . | . | . | . | . | . | . | . | . | . | . | . | . | . | . | . | . | . |
| | Kösseinehaus | 940 | 0 | 0 | . | . | . | . | . | . | . | . | . | . | . | . | . | . | . | . | . | . | . | . | . | . | . | . | . | . | . | . | . |
| | Aschberg | 910 | 2 | Fl. | . | . | 2 | . | . | . | . | . | . | . | . | . | . | . | . | . | . | . | . | . | . | . | . | . | . | . | . | . | . |
| Gottleuba | Oelsen | 552 | 2 | 4 | . | . | . | . | . | . | . | . | . | . | . | . | . | . | . | . | . | . | . | . | . | . | . | . | . | . | . | . | . |
| Zwickauer Mulde | Muldenberg-Talsperre | 707 | 0 | . | . | . | . | . | . | . | . | . | . | . | . | . | . | . | . | . | . | . | . | . | . | . | . | . | . | . | . | . | . |
| | Carlsfeld | 824 | 1 | . | . | 1 | 1 | . | . | . | . | . | . | . | . | . | . | . | . | . | . | . | . | . | . | . | . | . | . | . | . | . | . |
| | Eibenstock | 643 | 2 | . | . | . | . | . | . | . | . | . | . | . | . | . | . | . | . | . | . | . | . | . | . | . | . | . | . | . | . | . | . |
| | Johanngeorgenstadt | 750 | 1 | . | . | . | . | . | . | . | . | . | . | . | . | . | . | . | . | . | . | . | . | . | . | . | . | . | . | . | . | . | . |
| | Rittersgrün | 680 | 4 | Fl. | . | . | . | . | . | . | . | . | . | . | . | . | . | . | . | . | . | . | . | . | . | . | . | . | . | . | . | . | . |
| | Schwarzenberg (Erzgeb.) | 518 | 0 | 0 | . | . | . | . | . | . | . | . | . | . | . | . | . | . | . | . | . | . | . | . | . | . | . | . | . | . | . | . | . |
| | Stollberg (Erzgebirge) | 420 | 1 | . | . | . | . | . | . | . | . | . | . | . | . | . | . | . | . | . | . | . | . | . | . | . | . | . | . | . | . | . | . |
| Freiberger Mulde | Fichtelberg (Erzgeb.) | 1213 | 4 | 6 | Fl. | Fl. | 6 | Fl. | Fl. | Fl. | Fl. | Fl. | Fl. | Fl. | Fl. | Fl. | Fl. | Fl. | Fl. | Fl. | Fl. | . | . | . | . | . | . | . | . | . | . | . | . |
| | Cranzahl | 640 | . | 0 | 0 | 0 | 0 | . | . | . | . | . | . | . | . | . | . | . | . | . | . | . | . | . | . | . | . | . | . | . | . | . | . |
| | Deutscheinsiedel | 726 | 1 | 0 | . | . | . | . | . | . | . | . | . | . | . | . | . | . | . | . | . | . | . | . | . | . | . | . | . | . | . | . | . |
| | Kriegwald | 745 | 2 | 0 | 0 | . | . | . | . | . | . | . | . | . | . | . | . | . | . | . | . | . | . | . | . | . | . | . | . | . | . | . | . |
| | Lengefeld (Erzgeb.) | 606 | 2 | Fl. | . | . | Fl. | . | . | . | . | . | . | . | . | . | . | . | . | . | . | . | . | . | . | . | . | . | . | . | . | . | . |
| Saale | Heinersberg | 570 | 0 | . | . | . | . | . | . | . | . | . | . | . | . | . | . | . | . | . | . | . | . | . | . | . | . | . | . | . | . | . | . |
| | Schmiedefeld, Kr. Saalfeld | 776 | * | 4 | Fl. | . | . | . | . | . | . | . | . | . | . | . | . | . | . | . | . | . | . | . | . | . | . | . | . | . | . | . | . |
| | Lehesten | 640 | 2 | Fl. | . | . | . | . | . | . | . | . | . | . | . | . | . | . | . | . | . | . | . | . | . | . | . | . | . | . | . | . | . |
| | Goßwitz | 406 | 2 | . | . | . | . | . | . | . | . | . | . | . | . | . | . | . | . | . | . | . | . | . | . | . | . | . | . | . | . | . | . |
| | Oberweißbach | 632 | 2 | 0 | . | . | . | . | . | . | . | . | . | . | . | . | . | . | . | . | . | . | . | . | . | . | . | . | . | . | . | . | . |
| | Ilmenau | 500 | 1 | Fl. | . | . | . | . | . | . | . | . | . | . | . | . | . | . | . | . | . | . | . | . | . | . | . | . | . | . | . | . | . |
| Saale, Unstrut | Eigenrieden | 489 | 2 | . | . | . | . | . | . | . | . | . | . | . | . | . | . | . | . | . | . | . | . | . | . | . | . | . | . | . | . | . | . |
| | Worbis | 319 | 1 | . | . | . | . | . | . | . | . | . | . | . | . | . | . | . | . | . | . | . | . | . | . | . | . | . | . | . | . | . | . |
| Saale, Weiße Elster | Eich | 450 | 0 | . | . | . | . | . | . | . | . | . | . | . | . | . | . | . | . | . | . | . | . | . | . | . | . | . | . | . | . | . | . |
| | Greiz (Stadt) | 284 | 0 | . | . | . | . | . | . | . | . | . | . | . | . | . | . | . | . | . | . | . | . | . | . | . | . | . | . | . | . | . | . |
| Saale | Hayn b. Stolberg | 435 | * | . | . | . | . | . | . | . | . | . | . | . | . | . | . | . | . | . | . | . | . | . | . | . | . | . | . | . | . | . | . |
| Saale, Bode | Schierke | 613 | 2 | 0 | . | . | . | . | . | . | . | . | . | . | . | . | . | . | . | . | . | . | . | . | . | . | . | . | . | . | . | . | . |
| | Königskrug | 756 | 4 | 2 | Fl. | Fl. | Fl. | Fl. | Fl. | Fl. | Fl. | . | . | . | . | . | . | . | . | . | . | . | . | . | . | . | . | . | . | . | . | . | . |
| | Rübeland | 420 | 0 | . | . | . | . | . | . | . | . | . | . | . | . | . | . | . | . | . | . | . | . | . | . | . | . | . | . | . | . | . | . |
| | Benneckenstein (Harz) | 515 | . | 0 | . | . | . | . | . | . | . | . | . | . | . | . | . | . | . | . | . | . | . | . | . | . | . | . | . | . | . | . | . |
| | Allrode | 448 | 0 | . | . | . | . | . | . | . | . | . | . | . | . | . | . | . | . | . | . | . | . | . | . | . | . | . | . | . | . | . | . |
| **Weser** | | | | | | | | | | | | | | | | | | | | | | | | | | | | | | | | | |
| Werra | Frauenwald | 745 | 2 | . | . | . | . | . | . | . | . | . | . | . | . | . | . | . | . | . | . | . | . | . | . | . | . | . | . | . | . | . | . |
| | Schmiedefeld a. Renn- | 720 | 4 | Fl. | . | 0 | . | . | . | . | . | . | . | . | . | . | . | . | . | . | . | . | . | . | . | . | . | . | . | . | . | . | . |
| | Geba [steig | 670 | 1 | 1 | . | . | . | . | . | . | . | . | . | . | . | . | . | . | . | . | . | . | . | . | . | . | . | . | . | . | . | . | . |
| | Teutleben | 301 | 3 | . | . | . | . | . | . | . | . | . | . | . | . | . | . | . | . | . | . | . | . | . | . | . | . | . | . | . | . | . | . |
| | Großenbehringen | 281 | 0 | . | . | . | . | . | . | . | . | . | . | . | . | . | . | . | . | . | . | . | . | . | . | . | . | . | . | . | . | . | . |
| Fulda | Poppenhausen | 460 | 0 | 0 | . | . | . | . | . | . | . | . | . | . | . | . | . | . | . | . | . | . | . | . | . | . | . | . | . | . | . | . | . |
| | Oberkalbach | 410 | 0 | 0 | . | . | . | . | . | . | . | . | . | . | . | . | . | . | . | . | . | . | . | . | . | . | . | . | . | . | . | . | . |
| | Grebenhain | 435 | * | . | . | . | . | . | . | . | . | . | . | . | . | . | . | . | . | . | . | . | . | . | . | . | . | . | . | . | . | . | . |
| | Bischofferode | 305 | . | 1 | . | . | . | . | . | . | . | . | . | . | . | . | . | . | . | . | . | . | . | . | . | . | . | . | . | . | . | . | . |
| Fulda, Eder | Sassenhausen | 564 | . | 1 | . | . | . | . | . | . | . | . | . | . | . | . | . | . | . | . | . | . | . | . | . | . | . | . | . | . | . | . | . |
| | Hauptschwenda | 500 | 3 | 3 | . | . | . | . | . | . | . | . | . | . | . | . | . | . | . | . | . | . | . | . | . | . | . | . | . | . | . | . | . |
| | Gilserberg | 340 | 3 | . | . | . | . | . | . | . | . | . | . | . | . | . | . | . | . | . | . | . | . | . | . | . | . | . | . | . | . | . | . |
| Fulda | Wilhelmshöhe | 523 | 1 | 4 | . | . | . | . | . | . | . | . | . | . | . | . | . | . | . | . | . | . | . | . | . | . | . | . | . | . | . | . | . |

oben: Ausgestochene Schneehöhe in cm
unten: Gesamtwassergehalt in mm

| 4. | 7. | 11. | 14. | 18. | 21. | 25. | 28. |
|---|---|---|---|---|---|---|---|

## 1942 Mai — Tägliche Schneehöhen in Zentimetern, gemessen um 7 Uhr morgens

| Flußgebiet | Ort | Seehöhe m | 1 | 2 | 3 | 4 | 5 | 6 | 7 | 8 | 9 | 10 | 11 | 12 | 13 | 14 | 15 | 16 | 17 | 18 | 19 | 20 | 21 | 22 | 23 | 24 | 25 | 26 | 27 | 28 | 29 | 30 | 31 |
|---|---|---|---|---|---|---|---|---|---|---|---|---|---|---|---|---|---|---|---|---|---|---|---|---|---|---|---|---|---|---|---|---|---|
| Aller, Leine | Oderhaus | 430 | 1 | 3 | . | . | . | . | . | . | . | . | . | . | . | . | . | . | . | . | . | . | . | . | . | . | . | . | . | . | . | . | . |
| | Schluft . . . [schlacken | 580 | 2 | 5 | . | 1 | . | . | . | . | . | . | . | . | . | . | . | . | . | . | . | . | . | . | . | . | . | . | . | . | . | . | . |
| | Riefensbeek-Kamm- | 337 | Fl. | 3 | . | . | . | . | . | . | . | . | . | . | . | . | . | . | . | . | . | . | . | . | . | . | . | . | . | . | . | . | . |
| | Clausthal (Forsth. Dammgraben) | 540 | . | ⊠ | 5 | . | . | . | . | . | . | . | . | . | . | . | . | . | . | . | . | . | . | . | . | . | . | . | . | . | . | . | . |
| | **Rhein** | | | | | | | | | | | | | | | | | | | | | | | | | | | | | | | | |
| Rhein | Balderschwang | 1044 | 7 | 4 | 16 | 17 | 5 | . | . | . | . | . | . | . | . | . | . | . | . | . | . | . | . | . | . | . | . | . | . | . | . | . | . |
| | Oberreute | 857 | 0 | 2 | 8 | 4 | . | . | . | . | . | . | . | . | . | . | . | . | . | . | . | . | . | . | . | . | . | . | . | . | . | . | . |
| | Doberatsweiler | 503 | . | 0 | 0 | . | . | . | . | . | . | . | . | . | . | . | . | . | . | . | . | . | . | . | . | . | . | . | . | . | . | . | . |
| Argen | Röthenbach | 705 | . | 0 | 5 | 0 | . | . | . | . | . | . | . | . | . | . | . | . | . | . | . | . | . | . | . | . | . | . | . | . | . | . | . |
| | Wangen (Allgäu) | 585 | . | . | 3 | . | . | . | . | . | . | . | . | . | . | . | . | . | . | . | . | . | . | . | . | . | . | . | . | . | . | . | . |
| | Sibratshofen | 785 | . | 4 | 2 | 3 | . | . | . | . | . | . | . | . | . | . | . | . | . | . | . | . | . | . | . | . | . | . | . | . | . | . | . |
| Rhein | Urnau | 495 | . | 1 | . | . | . | . | . | . | . | . | . | . | . | . | . | . | . | . | . | . | . | . | . | . | . | . | . | . | . | . | . |
| | Heiligenberg | 740 | . | . | ⊠ | . | . | . | . | . | . | . | . | . | . | . | . | . | . | . | . | . | . | . | . | . | . | . | . | . | . | . | . |
| Wutach | Feldberg (Schwarzw.) | 1492 | Fl. | 1 | 10 | 10 | 10 | 5 | Fl. | . | . | . | . | . | . | . | . | . | . | . | . | . | . | . | . | . | . | . | . | . | . | . | . |
| | Titisee | 857 | . | ⊠ | 8 | . | . | . | . | . | . | . | . | . | . | . | . | . | . | . | . | . | . | . | . | . | . | . | . | . | . | . | . |
| | Bonndorf (Schwarzw.) | 850 | . | 3 | . | . | . | . | . | . | . | . | . | . | . | . | . | . | . | . | . | . | . | . | . | . | . | . | . | . | . | . | . |
| | Schluchsee | 932 | . | 2 | 1 | . | . | . | . | . | . | . | . | . | . | . | . | . | . | . | . | . | . | . | . | . | . | . | . | . | . | . | . |
| Wutach bis Elz | Segeten | 880 | . | . | 1 | . | . | . | . | . | . | . | . | . | . | . | . | . | . | . | . | . | . | . | . | . | . | . | . | . | . | . | . |
| | Belchenhaus | 1360 | . | 2 | 15 | 25 | 20 | 10 | . | . | . | . | . | . | . | . | . | . | . | . | . | . | . | . | . | . | . | . | . | . | . | . | . |
| | Schweigmatt | 725 | . | . | 0 | . | . | . | . | . | . | . | . | . | . | . | . | . | . | . | . | . | . | . | . | . | . | . | . | . | . | . | . |
| Elz | Bodenhäusle | 720 | . | 0 | 2 | 2 | . | . | . | . | . | . | . | . | . | . | . | . | . | . | . | . | . | . | . | . | . | . | . | . | . | . | . |
| | St. Wilhelm | 990 | . | . | 10 | . | . | . | . | . | . | . | . | . | . | . | . | . | . | . | . | . | . | . | . | . | . | . | . | . | . | . | . |
| Kinzig | Zwieselberg | 820 | . | . | 8 | 9 | . | . | . | . | . | . | . | . | . | . | . | . | . | . | . | . | . | . | . | . | . | . | . | . | . | . | . |
| | Nußbach | 728 | . | 2 | 1 | . | . | . | . | . | . | . | . | . | . | . | . | . | . | . | . | . | . | . | . | . | . | . | . | . | . | . | . |
| Aach | Hornisgrinde | 1160 | Fl. | Fl. | 20 | 23 | 12 | 3 | Fl. | . | . | . | . | . | . | . | . | . | . | . | . | . | . | . | . | . | . | . | . | . | . | . | . |
| Murg | Ruhestein | 915 | 1 | 12 | 13 | 7 | Fl. | Fl. | . | . | . | . | . | . | . | . | . | . | . | . | . | . | . | . | . | . | . | . | . | . | . | . | . |
| | Schönmünzach | 480 | . | ⊠ | . | . | . | . | . | . | . | . | . | . | . | . | . | . | . | . | . | . | . | . | . | . | . | . | . | . | . | . | . |
| | Herrenwies | 760 | . | ⊠ | 15 | 10 | . | . | . | . | . | . | . | . | . | . | . | . | . | . | . | . | . | . | . | . | . | . | . | . | . | . | . |
| Neckar | Dreifaltigkeitsberg | 985 | . | - | 3 | 4 | . | . | . | . | . | . | . | . | . | . | . | . | . | . | . | . | . | . | . | . | . | . | . | . | . | . | . |
| | Burgfelden | 911 | . | . | 3 | 2 | . | . | . | . | . | . | . | . | . | . | . | . | . | . | . | . | . | . | . | . | . | . | . | . | . | . | . |
| | Bickelsberg | 665 | . | 0 | Fl. | Fl. | . | . | . | . | . | . | . | . | . | . | . | . | . | . | . | . | . | . | . | . | . | . | . | . | . | . | . |
| Neckar, Enz | Kaltenbronn | 862 | . | 6 | 10 | 12 | 10 | 5 | . | . | . | . | . | . | . | . | . | . | . | . | . | . | . | . | . | . | . | . | . | . | . | . | . |
| | Wildbad-Sommerberg | 727 | . | . | 2 | . | . | . | . | . | . | . | . | . | . | . | . | . | . | . | . | . | . | . | . | . | . | . | . | . | . | . | . |
| | Simmersfeld | 726 | 6 | Fl. | . | . | . | . | . | . | . | . | . | . | . | . | . | . | . | . | . | . | . | . | . | . | . | . | . | . | . | . | . |
| R. M. | Greussen | 420 | 1 | 0 | . | . | . | . | . | . | . | . | . | . | . | . | . | . | . | . | . | . | . | . | . | . | . | . | . | . | . | . | . |
| Main, Rodach | Rodacherbrunn | 688 | 3 | . | . | . | . | . | . | . | . | . | . | . | . | . | . | . | . | . | . | . | . | . | . | . | . | . | . | . | . | . | . |
| | Steinwiesen | 360 | 0 | . | . | . | . | . | . | . | . | . | . | . | . | . | . | . | . | . | . | . | . | . | . | . | . | . | . | . | . | . | . |
| | Rodeck | 660 | 1 | . | . | . | . | . | . | . | . | . | . | . | . | . | . | . | . | . | . | . | . | . | . | . | . | . | . | . | . | . | . |
| | Kronach | 320 | 0 | 0 | . | . | . | . | . | . | . | . | . | . | . | . | . | . | . | . | . | . | . | . | . | . | . | . | . | . | . | . | . |
| Main, Regnitz | Nürnberg (Flugh.) | 315 | ⊠ | . | . | . | . | . | . | . | . | . | . | . | . | . | . | . | . | . | . | . | . | . | . | . | . | . | . | . | . | . | . |
| | Bräuersdorf | 362 | 1 | . | . | . | . | . | . | . | . | . | . | . | . | . | . | . | . | . | . | . | . | . | . | . | . | . | . | . | . | . | . |
| | Gräfenberg | 423 | . | 0 | . | . | . | . | . | . | . | . | . | . | . | . | . | . | . | . | . | . | . | . | . | . | . | . | . | . | . | . | . |
| | Busbach | 430 | 1 | 2 | . | . | . | . | . | . | . | . | . | . | . | . | . | . | . | . | . | . | . | . | . | . | . | . | . | . | . | . | . |
| | Königsfeld Kr. Ebermannstadt | 448 | 1 | 1 | . | . | . | . | . | . | . | . | . | . | . | . | . | . | . | . | . | . | . | . | . | . | . | . | . | . | . | . | . |
| | Heiligenstadt | 367 | 1 | . | . | . | . | . | . | . | . | . | . | . | . | . | . | . | . | . | . | . | . | . | . | . | . | . | . | . | . | . | . |
| | Reuth | 276 | 1 | . | . | . | . | . | . | . | . | . | . | . | . | . | . | . | . | . | . | . | . | . | . | . | . | . | . | . | . | . | . |

### Wassergehalt um 7 Uhr

oben: Ausgestochene Schneehöhe in cm
unten: Gesamtwassergehalt in mm

| 4. | 7. | 11. | 14. | 18. | 21. | 25. | 28. |
|---|---|---|---|---|---|---|---|

Sibratshofen

2.
4
2.5

**1942 Mai** — **Tägliche Schneehöhen in Zentimetern, gemessen um 7 Uhr morgens**

| Flußgebiet | Ort | See-höhe m | 1 | 2 | 3 | 4 | 5 | 6 | 7 | 8 | 9 | 10 | 11 | 12 | 13 | 14 | 15 | 16 | 17 | 18 | 19 | 20 | 21 | 22 | 23 | 24 | 25 | 26 | 27 | 28 | 29 | 30 | 31 |
|---|---|---|---|---|---|---|---|---|---|---|---|---|---|---|---|---|---|---|---|---|---|---|---|---|---|---|---|---|---|---|---|---|---|
| Main | Königsberg (Bayern) | 276 | 0 | . | . | . | . | . | . | . | . | . | . | . | . | . | . | . | . | . | . | . | . | . | . | . | . | . | . | . | . | . | . |
| Main, Fränk. Saale | Rhönhaus | 736 | 3 | 2 | 2 | . | . | . | . | . | . | . | . | . | . | . | . | . | . | . | . | . | . | . | . | . | . | . | . | . | . | . | . |
| | Geroda | 450 | . | 2 | . | . | . | . | . | . | . | . | . | . | . | . | . | . | . | . | . | . | . | . | . | . | . | . | . | . | . | . | . |
| | Kreuzberg (Rhön) | 930 | 2 | . | . | . | . | . | . | . | . | . | . | . | . | . | . | . | . | . | . | . | . | . | . | . | . | . | . | . | . | . | . |
| Nahe | Rhaunen | 330 | 0 | 0 | . | . | . | . | . | . | . | . | . | . | . | . | . | . | . | . | . | . | . | . | . | . | . | . | . | . | . | . | . |
| Lahn | Feudingen | 410 | . | 0 | . | . | . | . | . | . | . | . | . | . | . | . | . | . | . | . | . | . | . | . | . | . | . | . | . | . | . | . | . |
| | Gemünden (Kr. Usingen) | 258 | 0 | 0 | . | . | . | . | . | . | . | . | . | . | . | . | . | . | . | . | . | . | . | . | . | . | . | . | . | . | . | . | . |
| | Hambach | 370 | . | ⊠ | . | . | . | . | . | . | . | . | . | . | . | . | . | . | . | . | . | . | . | . | . | . | . | . | . | . | . | . | . |
| Mosel, Saar | Schneifelforsthaus | 657 | 0 | 10 | 0 | . | . | . | . | . | . | . | . | . | . | . | . | . | . | . | . | . | . | . | . | . | . | . | . | . | . | . | . |
| | Wawern (Eifel) | 445 | . | 4 | . | . | . | . | . | . | . | . | . | . | . | . | . | . | . | . | . | . | . | . | . | . | . | . | . | . | . | . | . |
| Mosel | Altburg (Eifel) | 535 | . | 0 | . | . | . | . | . | . | . | . | . | . | . | . | . | . | . | . | . | . | . | . | . | . | . | . | . | . | . | . | . |
| | Demerath | 420 | . | 3 | . | . | . | . | . | . | . | . | . | . | . | . | . | . | . | . | . | . | . | . | . | . | . | . | . | . | . | . | . |
| Ahr | Dreis | 465 | . | 6 | Fl. | . | . | . | . | . | . | . | . | . | . | . | . | . | . | . | . | . | . | . | . | . | . | . | . | . | . | . | . |
| Sieg | Rodt-Müllenbach | 410 | . | 0 | . | . | . | . | . | . | . | . | . | . | . | . | . | . | . | . | . | . | . | . | . | . | . | . | . | . | . | . | . |
| Rahr, Lenne | Arnoldihof | 510 | . | ⊠ | . | . | . | . | . | . | . | . | . | . | . | . | . | . | . | . | . | . | . | . | . | . | . | . | . | . | . | . | . |
| | Olpe | 346 | . | 3 | . | . | . | . | . | . | . | . | . | . | . | . | . | . | . | . | . | . | . | . | . | . | . | . | . | . | . | . | . |
| | Attendorn | 250 | . | 2 | . | . | . | . | . | . | . | . | . | . | . | . | . | . | . | . | . | . | . | . | . | . | . | . | . | . | . | . | . |
| Ruhr | Halver | 422 | . | 0 | . | . | . | . | . | . | . | . | . | . | . | . | . | . | . | . | . | . | . | . | . | . | . | . | . | . | . | . | . |
| **Maas** | | | | | | | | | | | | | | | | | | | | | | | | | | | | | | | | | |
| Roer | Monschau-Dreistegen | 420 | . | 2 | . | . | . | . | . | . | . | . | . | . | . | . | . | . | . | . | . | . | . | . | . | . | . | . | . | . | . | . | . |
| | Engelgau | 520 | 1 | 3 | . | . | . | . | . | . | . | . | . | . | . | . | . | . | . | . | . | . | . | . | . | . | . | . | . | . | . | . | . |
| | Rötgen-Venn | 440 | . | 5 | . | . | . | . | . | . | . | . | . | . | . | . | . | . | . | . | . | . | . | . | . | . | . | . | . | . | . | . | . |
| **Donau** | | | | | | | | | | | | | | | | | | | | | | | | | | | | | | | | | |
| Quelle bis Iller | Furtwangen | 854 | . | . | 5 | 0 | . | . | . | . | . | . | . | . | . | . | . | . | . | . | . | . | . | . | . | . | . | . | . | . | . | . | . |
| | Bubenbach | 937 | . | 1 | 2 | 0 | . | . | . | . | . | . | . | . | . | . | . | . | . | . | . | . | . | . | . | . | . | . | . | . | . | . | . |
| | Oberkirnach | 910 | . | 5 | 4 | ⊠ | . | . | . | . | . | . | . | . | . | . | . | . | . | . | . | . | . | . | . | . | . | . | . | . | . | . | . |
| | Donaueschingen | 690 | . | 0 | . | . | . | . | . | . | . | . | . | . | . | . | . | . | . | . | . | . | . | . | . | . | . | . | . | . | . | . | . |
| | Genkingen | 773 | . | . | 8 | . | . | . | . | . | . | . | . | . | . | . | . | . | . | . | . | . | . | . | . | . | . | . | . | . | . | . | . |
| | Stetten unter Holstein | 706 | . | 0 | 0 | 0 | . | . | . | . | . | . | . | . | . | . | . | . | . | . | . | . | . | . | . | . | . | . | . | . | . | . | . |
| | Trochtelfingen | 700 | . | . | 2 | . | . | . | . | . | . | . | . | . | . | . | . | . | . | . | . | . | . | . | . | . | . | . | . | . | . | . | . |
| | Pfronstetten | 740 | . | . | 3 | . | . | . | . | . | . | . | . | . | . | . | . | . | . | . | . | . | . | . | . | . | . | . | . | . | . | . | . |
| | Münsingen | 721 | . | . | 6 | . | . | . | . | . | . | . | . | . | . | . | . | . | . | . | . | . | . | . | . | . | . | . | . | . | . | . | . |
| Iller | Nebelhorn | 1930 | 280 | 280 | 285 | 290 | 300 | 290 | 280 | 275 | 270 | 260 | 260 | 250 | 245 | 240 | 235 | 230 | 220 | 210 | 200 | 190 | 180 | 170 | 150 | 140 | 145 | 125 | 120 | 110 | 105 | 105 | 100 |
| | Birgsau | 950 | 0 | 1 | 1 | 10 | . | . | . | . | . | . | . | . | . | . | . | . | . | . | . | . | . | . | . | . | . | . | . | . | . | . | . |
| | Oberstdorf | 816 | Fl. | Fl. | 5 | . | . | . | . | . | . | . | . | . | . | . | . | . | . | . | . | . | . | . | . | . | . | . | . | . | . | . | . |
| | Ofterschwang | 864 | . | . | 4 | 2 | . | . | . | . | . | . | . | . | . | . | . | . | . | . | . | . | . | . | . | . | . | . | . | . | . | . | . |
| | Oberjoch I | 1136 | . | 6 | 5 | 13 | 2 | . | . | . | . | . | . | . | . | . | . | . | . | . | . | . | . | . | . | . | . | . | . | . | . | . | . |
| | Bodelsberg | 896 | 1 | 2 | 1 | 0 | . | . | . | . | . | . | . | . | . | . | . | . | . | . | . | . | . | . | . | . | . | . | . | . | . | . | . |
| | Diepolz | 965 | . | 3 | 4 | 10 | . | . | . | . | . | . | . | . | . | . | . | . | . | . | . | . | . | . | . | . | . | . | . | . | . | . | . |
| | Kempten | 665 | . | 1 | . | . | . | . | . | . | . | . | . | . | . | . | . | . | . | . | . | . | . | . | . | . | . | . | . | . | . | . | . |
| Blau | Westerheim | 815 | 0 | 0 | 4 | . | . | . | . | . | . | . | . | . | . | . | . | . | . | . | . | . | . | . | . | . | . | . | . | . | . | . | . |
| Donau | Ulm | 495 | . | 1 | . | . | . | . | . | . | . | . | . | . | . | . | . | . | . | . | . | . | . | . | . | . | . | . | . | . | . | . | . |
| | Obergünzburg | 738 | . | . | 2 | . | . | . | . | . | . | . | . | . | . | . | . | . | . | . | . | . | . | . | . | . | . | . | . | . | . | . | . |
| | Ottobeuren | 660 | . | 1 | 1 | . | . | . | . | . | . | . | . | . | . | . | . | . | . | . | . | . | . | . | . | . | . | . | . | . | . | . | . |

**Wassergehalt um 7 Uhr**

oben: Ausgestochene Schneehöhe in cm
unten: Gesamtwassergehalt in mm

| 4. | 7. | 11. | 14. | 18. | 21. | 25. | 28. |
|---|---|---|---|---|---|---|---|

Schneifelforsthaus

2.
9
8.0

Ulm

2.
1
3.6

## 1942 Mai — Tägliche Schneehöhen in Zentimetern, gemessen um 7 Uhr morgens — Wassergehalt um 7 Uhr

| Flußgebiet | Ort | Seehöhe m | 1 | 2 | 3 | 4 | 5 | 6 | 7 | 8 | 9 | 10 | 11 | 12 | 13 | 14 | 15 | 16 | 17 | 18 | 19 | 20 | 21 | 22 | 23 | 24 | 25 | 26 | 27 | 28 | 29 | 30 | 31 | oben: Ausgestochene Schneehöhe in cm unten: Gesamtwassergehalt in mm 4. | 7. | 11. | 14. | 18. | 21. | 25. | 28. |
|---|---|---|---|---|---|---|---|---|---|---|---|---|---|---|---|---|---|---|---|---|---|---|---|---|---|---|---|---|---|---|---|---|---|---|---|---|---|---|---|---|---|
| Mindel | Mindelheim | 607 | . | 2 | . | . | . | . | . | . | . | . | . | . | . | . | . | . | . | . | . | . | . | . | . | . | . | . | . | . | . | . | . | | | | | | | | |
| Donau | Ettlenschieß | 656 | . | . | 1 | 0 | 0 | . | . | . | . | . | . | . | . | . | . | . | . | . | . | . | . | . | . | . | . | . | . | . | . | . | . | | | | | | | | |
| Lech | Fallmühle | 928 | * | * | * | . | . | . | . | . | . | . | . | . | . | . | . | . | . | . | . | . | . | . | . | . | . | . | . | . | . | . | . | | | | | | | | |
| Lech | Horn b. Füssen | 794 | 2 | 2 | 2 | Fl. | . | . | . | . | . | . | . | . | . | . | . | . | . | . | . | . | . | . | . | . | . | . | . | . | . | . | . | | | | | | | | |
| Lech | Buching | 810 | 2 | 3 | 2 | 1 | . | . | . | . | . | . | . | . | . | . | . | . | . | . | . | . | . | . | . | . | . | . | . | . | . | . | . | | | | | | | | |
| Lech, Wertach | Wertach | 915 | . | 11 | 5 | . | . | . | . | . | . | . | . | . | . | . | . | . | . | . | . | . | . | . | . | . | . | . | . | . | . | . | . | | | | | | | | |
| Lech, Wertach | Görisried | 804 | 4 | * | * | Fl. | . | . | . | . | . | . | . | . | . | . | . | . | . | . | . | . | . | . | . | . | . | . | . | . | . | . | . | | | | | | | | |
| Lech, Wertach | Mittersulzberg | 909 | 1 | 7 | 1 | 1 | . | . | . | . | . | . | . | . | . | . | . | . | . | . | . | . | . | . | . | . | . | . | . | . | . | . | . | | | | | | | | |
| Lech, Wertach | Markt Oberdorf | 757 | 1 | 2 | 1 | . | . | . | . | . | . | . | . | . | . | . | . | . | . | . | . | . | . | . | . | . | . | . | . | . | . | . | . | | | | | | | | |
| Lech, Wertach | Unterthingau | 772 | . | . | . | 2 | . | . | . | . | . | . | . | . | . | . | . | . | . | . | . | . | . | . | . | . | . | . | . | . | . | . | . | | | | | | | | |
| Lech, Wertach | Kaufbeuren (Flugh.) | 700 | 0 | 0 | 0 | . | . | . | . | . | . | . | . | . | . | . | . | . | . | . | . | . | . | . | . | . | . | . | . | . | . | . | . | | | | | | | | |
| Lech, Wertach | Ingenried | 660 | . | . | 0 | . | . | . | . | . | . | . | . | . | . | . | . | . | . | . | . | . | . | . | . | . | . | . | . | . | . | . | . | | | | | | | | |
| Lech, Wertach | Stocken | 750 | 1 | 1 | 1 | . | . | . | . | . | . | . | . | . | . | . | . | . | . | . | . | . | . | . | . | . | . | . | . | . | . | . | . | | | | | | | | |
| Altmühl | Thalmäßing | 410 | . | . | 1 | . | . | . | . | . | . | . | . | . | . | . | . | . | . | . | . | . | . | . | . | . | . | . | . | . | . | . | . | | | | | | | | |
| Waldnab | Brand (Oberpfalz) | 576 | 1 | 1 | . | . | . | . | . | . | . | . | . | . | . | . | . | . | . | . | . | . | . | . | . | . | . | . | . | . | . | . | . | | | | | | | | |
| Nab | Heinersreuth | 515 | 0 | . | . | . | . | . | . | . | . | . | . | . | . | . | . | . | . | . | . | . | . | . | . | . | . | . | . | . | . | . | . | | | | | | | | |
| Nab | Schönsee | 655 | 0 | . | . | . | . | . | . | . | . | . | . | . | . | . | . | . | . | . | . | . | . | . | . | . | . | . | . | . | . | . | . | | | | | | | | |
| Regen | Hohenbogen | 903 | 1 | . | . | . | . | . | . | . | . | . | . | . | . | . | . | . | . | . | . | . | . | . | . | . | . | . | . | . | . | . | . | | | | | | | | |
| Isar | Mittenwald | 914 | 1 | 12 | 1 | . | . | . | . | . | . | . | . | . | . | . | . | . | . | . | . | . | . | . | . | . | . | . | . | . | . | . | . | | | | | | | | |
| Isar | Vorderriß | 783 | . | 2 | . | . | . | . | . | . | . | . | . | . | . | . | . | . | . | . | . | . | . | . | . | . | . | . | . | . | . | . | . | | | | | | | | |
| Isar | Urfeld | 844 | 2 | 1 | . | . | . | . | . | . | . | . | . | . | . | . | . | . | . | . | . | . | . | . | . | . | . | . | . | . | . | . | . | | | | | | | | |
| Isar | Marienstein, Kr. Miesbach | 800 | 2 | 4 | 7 | 4 | . | . | . | . | . | . | . | . | . | . | . | . | . | . | . | . | . | . | . | . | . | . | . | . | . | . | . | | | | | | | | |
| Isar | Tölz, Bad (Klimakreisst.) | 654 | 0 | 8 | 1 | . | . | . | . | . | . | . | . | . | . | . | . | . | . | . | . | . | . | . | . | . | . | . | . | . | . | . | . | | | | | | | | |
| Isar, Loisach | Riffelriß | 1600 | 23 | 27 | 30 | 40 | 30 | 20 | 15 | 10 | 10 | 10 | 10 | 10 | 8 | 5 | 3 | . | . | . | . | . | . | . | . | . | . | . | . | . | . | . | . | | | | | | | | |
| Isar, Loisach | Zugspitze | 2960 | 60 | 75 | 75 | 85 | 85 | 80 | 75 | 70 | 70 | 70 | 65 | 65 | 65 | 65 | 70 | 70 | 70 | 70 | 65 | 55 | 50 | 50 | 50 | 45 | 45 | 40 | 35 | 30 | 25 | 25 | 25 | | | | | | | | |
| Isar, Loisach | Kaltenbrunn, Kr. Garm.-Partenk. | 861 | . | 4 | 1 | 0 | . | . | . | . | . | . | . | . | . | . | . | . | . | . | . | . | . | . | . | . | . | . | . | . | . | . | . | | | | | | | | |
| Isar, Loisach | Garmisch-Partenkirch. | 704 | . | 3 | Fl. | . | . | . | . | . | . | . | . | . | . | . | . | . | . | . | . | . | . | . | . | . | . | . | . | . | . | . | . | | | | | | | | |
| Isar, Loisach | Oberau | 655 | 2 | 1 | 1 | . | . | . | . | . | . | . | . | . | . | . | . | . | . | . | . | . | . | . | . | . | . | . | . | . | . | . | . | | | | | | | | |
| Isar, Loisach | Murnau | 696 | 2 | 1 | 2 | . | . | . | . | . | . | . | . | . | . | . | . | . | . | . | . | . | . | . | . | . | . | . | . | . | . | . | . | | | | | | | | |
| Isar, Loisach | Sindelsdorf | 601 | 1 | 1 | 0 | . | . | . | . | . | . | . | . | . | . | . | . | . | . | . | . | . | . | . | . | . | . | . | . | . | . | . | . | | | | | | | | |
| Isar | München (Sternwarte) | 527 | 5 | . | . | . | . | . | . | . | . | . | . | . | . | . | . | . | . | . | . | . | . | . | . | . | . | . | . | . | . | . | . | | | | | | | | |
| Isar | Sauerlach | 610 | 1 | . | 1 | . | . | . | . | . | . | . | . | . | . | . | . | . | . | . | . | . | . | . | . | . | . | . | . | . | . | . | . | | | | | | | | |
| Isar, Amper | Linderhof | 1015 | 6 | 5 | 7 | 10 | 4 | . | . | . | . | . | . | . | . | . | . | . | . | . | . | . | . | . | . | . | . | . | . | . | . | . | . | | | | | | | | |
| Isar, Amper | Ettal | 871 | 5 | 3 | 2 | 1 | . | . | . | . | . | . | . | . | . | . | . | . | . | . | . | . | . | . | . | . | . | . | . | . | . | . | . | | | | | | | | |
| Isar, Amper | Unterammergau | 830 | 10 | 5 | 2 | . | . | . | . | . | . | . | . | . | . | . | . | . | . | . | . | . | . | . | . | . | . | . | . | . | . | . | . | | | | | | | | |
| Isar, Amper | Hohenpeißenberg | 977 | Fl. | Fl. | Fl. | Fl. | . | . | . | . | . | . | . | . | . | . | . | . | . | . | . | . | . | . | . | . | . | . | . | . | . | . | . | | | | | | | | |
| Isar, Amper | Weilheim (Oberbayern) | 566 | 0 | 0 | . | . | . | . | . | . | . | . | . | . | . | . | . | . | . | . | . | . | . | . | . | . | . | . | . | . | . | . | . | | | | | | | | |
| Isar, Amper | Dießen | 576 | 1 | . | . | . | . | . | . | . | . | . | . | . | . | . | . | . | . | . | . | . | . | . | . | . | . | . | . | . | . | . | . | | | | | | | | |
| Ilz | Rachelsee | 867 | 0 | . | Fl. | . | . | . | . | . | . | . | . | . | . | . | . | . | . | . | . | . | . | . | . | . | . | . | . | . | . | . | . | | | | | | | | |
| Ilz | Duschlberg | 900 | 1 | . | . | . | . | . | . | . | . | . | . | . | . | . | . | . | . | . | . | . | . | . | . | . | . | . | . | . | . | . | . | | | | | | | | |
| Inn | Valepp | 885 | 0 | 9 | 3 | 11 | 3 | . | . | . | . | . | . | . | . | . | . | . | . | . | . | . | . | . | . | . | . | . | . | . | . | . | . | | | | | | | | |
| Inn | Brünnsteinhaus | 1360 | 5 | 31 | 25 | 30 | 10 | . | . | . | . | . | . | . | . | . | . | . | . | . | . | . | . | . | . | . | . | . | . | . | . | . | . | | | | | | | | |
| Inn | Törwang | 700 | . | 3 | . | . | . | . | . | . | . | . | . | . | . | . | . | . | . | . | . | . | . | . | . | . | . | . | . | . | . | . | . | | | | | | | | |
| Inn | Endorf | 529 | 3 | 3 | 0 | . | . | . | . | . | . | . | . | . | . | . | . | . | . | . | . | . | . | . | . | . | . | . | . | . | . | . | . | | | | | | | | |
| Inn, Mangfall | Stuben | 874 | 2 | 11 | 9 | 7 | 5 | 0 | 0 | 0 | 0 | 0 | . | . | . | . | . | . | . | . | . | . | . | . | . | . | . | . | . | . | . | . | . | 7 | | | | | | | |
| Inn, Mangfall | Kreuth | 790 | 0 | 15 | 6 | 8 | 1 | 0 | . | . | . | . | . | . | . | . | . | . | . | . | . | . | . | . | . | . | . | . | . | . | . | . | . | 6.8 | | | | | | | |
| Inn, Mangfall | Tegernsee | 727 | 3 | 6 | 3 | 1 | . | . | . | . | . | . | . | . | . | . | . | . | . | . | . | . | . | . | . | . | . | . | . | . | . | . | . | | | | | | | | |

Stuben

## 1942 Mai — Tägliche Schneehöhen in Zentimetern, gemessen um 7 Uhr morgens

| Flußgebiet | Ort | Seehöhe m | 1 | 2 | 3 | 4 | 5 | 6 | 7 | 8 | 9 | 10 | 11 | 12 | 13 | 14 | 15 | 16 | 17 | 18 | 19 | 20 | 21 | 22 | 23 | 24 | 25 | 26 | 27 | 28 | 29 | 30 | 31 |
|---|---|---|---|---|---|---|---|---|---|---|---|---|---|---|---|---|---|---|---|---|---|---|---|---|---|---|---|---|---|---|---|---|---|
| Inn, Mangfall | Taubenberg, Kr. Miesbach | 825 | 8 | 17 | . | . | . | . | . | . | . | . | . | . | . | . | . | . | . | . | . | . | . | . | . | . | . | . | . | . | . | . | . |
| | Pelletsmühl | 689 | . | . | 8 | . | . | . | . | . | . | . | . | . | . | . | . | . | . | . | . | . | . | . | . | . | . | . | . | . | . | . | . | . |
| | Neuhelfendorf | 665 | 3 | . | . | . | . | . | . | . | . | . | . | . | . | . | . | . | . | . | . | . | . | . | . | . | . | . | . | . | . | . | . | . |
| | Neuhaus b. Schliersee | 792 | 8 | 7 | . | . | . | . | . | . | . | . | . | . | . | . | . | . | . | . | . | . | . | . | . | . | . | . | . | . | . | . | . | . |
| | Sandbichl-Winkl | 782 | 14 | 10 | 6 | 3 | Fl. | . | . | . | . | . | . | . | . | . | . | . | . | . | . | . | . | . | . | . | . | . | . | . | . | . | . | . |
| | Irschenberg | 740 | 2 | . | . | 1 | . | . | . | . | . | . | . | . | . | . | . | . | . | . | . | . | . | . | . | . | . | . | . | . | . | . | . | . |
| | Rosenheim | 446 | Fl. | Fl. | Fl. | . | . | . | . | . | . | . | . | . | . | . | . | . | . | . | . | . | . | . | . | . | . | . | . | . | . | . | . | . |
| Inn | Schnaitsee | 600 | 2 | 1 | . | . | . | . | . | . | . | . | . | . | . | . | . | . | . | . | . | . | . | . | . | . | . | . | . | . | . | . | . | . |
| | Töging | 375 | . | . | . | . | . | . | . | . | . | . | . | . | . | . | . | . | . | . | . | . | . | . | . | . | . | . | . | . | . | . | . | . |
| Inn, Alz | Reit im Winkl | 672 | . | 1 | 4 | . | . | . | . | . | . | . | . | . | . | . | . | . | . | . | . | . | . | . | . | . | . | . | . | . | . | . | . | . |
| | Hochgernhaus | 1565 | 10 | 12 | 12 | 16 | 9 | . | . | . | . | . | . | . | . | . | . | . | . | . | . | . | . | . | . | . | . | . | . | . | . | . | . | . |
| | Sachrang, Ort | 740 | 1 | 3 | . | . | . | . | . | . | . | . | . | . | . | . | . | . | . | . | . | . | . | . | . | . | . | . | . | . | . | . | . | . |
| | Grattenbach | 700 | 10 | 8 | 5 | 5 | . | . | . | . | . | . | . | . | . | . | . | . | . | . | . | . | . | . | . | . | . | . | . | . | . | . | . | . |
| | Bernau, Kr. Rosenheim | 522 | 5 | . | . | . | . | . | . | . | . | . | . | . | . | . | . | . | . | . | . | . | . | . | . | . | . | . | . | . | . | . | . | . |
| | Seebruck | 528 | 2 | . | . | . | . | . | . | . | . | . | . | . | . | . | . | . | . | . | . | . | . | . | . | . | . | . | . | . | . | . | . | . |
| | Inzell | 695 | 5 | 3 | . | . | . | . | . | . | . | . | . | . | . | . | . | . | . | . | . | . | . | . | . | . | . | . | . | . | . | . | . | . |
| Inn, Salzach | Hintersee [wiesen | 805 | 4 | . | 3 | . | . | . | . | . | . | . | . | . | . | . | . | . | . | . | . | . | . | . | . | . | . | . | . | . | . | . | . | . |
| | Berchtesgaden-Bischofs- | 624 | 6 | Fl. | . | . | . | . | . | . | . | . | . | . | . | . | . | . | . | . | . | . | . | . | . | . | . | . | . | . | . | . | . | . |
| | Traunsteiner Hütte | 1580 | 85 | 80 | 85 | 85 | 80 | 80 | 70 | 70 | 60 | 60 | 55 | 50 | 50 | 35 | 20 | 10 | 10 | . | . | . | . | . | . | . | . | . | . | . | . | . | . | . |
| | Predigtstuhl | 1578 | 80 | 81 | 84 | 86 | 89 | 75 | 60 | 52 | 50 | 45 | 40 | 34 | 25 | 24 | 18 | 12 | . | . | . | . | . | . | . | . | . | . | . | . | . | . | . | . |
| | Hallthurm | 693 | 4 | 3 | . | . | . | . | . | . | . | . | . | . | . | . | . | . | . | . | . | . | . | . | . | . | . | . | . | . | . | . | . | . |

## 1942 Oktober

### Oder

| | | | | | | | | | | | | | | | | | | | | | | | | | | | | | | | | | |
|---|---|---|---|---|---|---|---|---|---|---|---|---|---|---|---|---|---|---|---|---|---|---|---|---|---|---|---|---|---|---|---|---|---|
| Glatzer Neiße | Wölfelsgrund | 830 | . | . | . | . | . | . | . | . | . | . | . | . | . | . | . | . | . | . | 8 | 6 | . | . | . | . | . | . | . | . | . | . | . |
| | Seitenberg | 503 | . | . | . | . | . | . | . | . | . | . | . | . | . | . | . | . | . | . | 1 | . | . | . | . | . | . | . | . | . | . | . | . | . |
| Bober | Neu-Röhrsdorf | 740 | . | . | . | . | . | . | . | . | . | . | . | . | . | . | . | . | . | . | 4 | Fl. | . | . | . | . | . | . | . | . | . | . | . | . |
| | Hasenbaude | 1077 | . | . | . | . | . | . | . | . | . | . | . | . | . | . | . | . | 14 | 14 | 14 | 14 | 8 | 2 | . | . | . | . | . | . | . | . | . | . |
| | Hain | 535 | . | . | . | . | . | . | . | . | . | . | . | . | . | . | . | . | . | . | 0 | . | . | . | . | . | . | . | . | . | . | . | . | . |

### Elbe

| | | | | | | | | | | | | | | | | | | | | | | | | | | | | | | | | | |
|---|---|---|---|---|---|---|---|---|---|---|---|---|---|---|---|---|---|---|---|---|---|---|---|---|---|---|---|---|---|---|---|---|---|
| Quelle bis Eger | Karlsthal | 828 | . | . | . | . | . | . | . | . | . | . | . | . | . | . | . | . | . | . | 6 | 0 | . | . | . | . | . | . | . | . | . | . | . |
| Weißeritz | Kipsdorf | 544 | . | . | . | . | . | . | . | . | . | . | . | . | . | . | . | . | . | 2 | . | . | . | . | . | . | . | . | . | . | . | . | . | . |
| Freiberger Mulde | Fichtelberg (Erzgeb.) | 1213 | . | . | . | . | . | . | . | . | . | . | . | . | . | . | . | . | . | . | 2 | Fl. | Fl. | Fl. | . | . | . | . | . | . | . | . | . | . |
| | Kriegwald | 745 | . | . | . | . | . | . | . | . | . | . | . | . | . | . | . | . | . | . | ⊛ | . | . | . | . | . | . | . | . | . | . | . | . | . |

### Donau

| | | | | | | | | | | | | | | | | | | | | | | | | | | | | | | | | | |
|---|---|---|---|---|---|---|---|---|---|---|---|---|---|---|---|---|---|---|---|---|---|---|---|---|---|---|---|---|---|---|---|---|---|
| Iller | Nebelhorn | 1930 | . | . | . | . | . | . | . | . | . | Fl. | . | 1 | . | . | . | . | . | . | . | . | . | 20 | 25 | 15 | Fl. | Fl. | Fl. | Fl. | . | . | . |
| Altmühl | Thalmäßing | 410 | 2 | . | . | . | . | . | . | . | . | . | . | . | . | . | . | . | . | . | . | . | . | . | . | . | . | . | . | . | . | . | . | . |
| Isar, Loisach | Zugspitze | 2960 | . | . | . | . | . | . | . | 3 | 3 | 2 | 2 | 2 | 3 | 3 | 3 | 3 | 10 | 35 | 45 | 45 | 60 | 80 | 90 | 90 | 90 | 90 | 90 | 91 | 85 | 80 | . | . |
| Inn, Alz | Hochgernhaus | 1565 | . | . | . | . | . | . | . | . | . | . | . | . | . | . | . | . | . | . | . | . | 5 | . | . | . | . | . | . | . | . | . | . | . |
| Inn, Salzach | Traunsteiner Hütte | 1580 | . | . | . | . | . | . | . | . | . | 5 | . | . | . | . | . | . | . | 15 | . | . | . | . | . | . | . | . | . | . | . | . | . | . |
| | Predigtstuhl | 1578 | . | . | . | . | . | . | . | . | . | . | . | . | . | . | . | . | . | ⊛ | . | . | ⊛ | . | . | . | . | . | . | . | . | . | . | . |

## Wassergehalt um 7 Uhr

oben: Ausgestochene Schneehöhe in cm
unten: Gesamtwassergehalt in mm

| 4. | 7. | 11. | 14. | 18. | 21. | 25. | 28. |
|---|---|---|---|---|---|---|---|
| | | | | | | | |

### Schneeflecken

| | |
|---|---|
| Cronau: | 4., 5. |
| Kl. Rauden: | 1. |
| Bischofsreut: | 1.—3. |
| Gefell: | 1. |
| Tambach-Dietharz: | 1. |
| Brotterode: | 1.—3. |
| Eisenach: | 1. |
| Elters: | 1. |
| St. Blasien: | 1.—3. |
| Welzheim: | 3., 4. |
| Gößweinstein: | 1. |
| Bamberg: | 1. |
| Vielbrunn: | 1. |
| Saalburg: | 1. |
| Homberg a.d. Ohm: | 1. |
| Nürburg: | 1.—3. |
| Brilon: | 3. |
| Neuenrade: | 2., 3. |
| Lüdenscheid: | 1., 2. |
| Tuttlingen: | 3. |
| Frohnstetten: | 3. |
| Amberg: | 1. |
| Obernach: | 2. |
| Haag (Obb.) | 2. |
| Engelsberg: | 2. |

## 1942 November — Tägliche Schneehöhen in Zentimetern, gemessen um 7 Uhr morgens

| Flußgebiet | Ort | Seehöhe m | 1 | 2 | 3 | 4 | 5 | 6 | 7 | 8 | 9 | 10 | 11 | 12 | 13 | 14 | 15 | 16 | 17 | 18 | 19 | 20 | 21 | 22 | 23 | 24 | 25 | 26 | 27 | 28 | 29 | 30 | 31 |
|---|---|---|---|---|---|---|---|---|---|---|---|---|---|---|---|---|---|---|---|---|---|---|---|---|---|---|---|---|---|---|---|---|---|
| **Von der Memelgrenze bis zum Pregel** | | | | | | | | | | | | | | | | | | | | | | | | | | | | | | | | | |
| Memel | Ebenrode | 66 | . | . | . | . | . | . | . | . | 1 | 0 | Fl. | Fl. | Fl. | Fl. | . | . | . | 0 | 0 | . | 0 | 4 | 5 | 4 | 4 | . | . | 0 | 14 | 16 | |
| | Beiningen | 52 | . | . | . | . | . | . | . | . | 2 | 4 | 4 | 7 | 3 | . | . | . | . | . | . | . | 1 | 2 | 3 | . | . | . | . | . | 6 | 10 | |
| Haff | Welmdeich | 1 | . | . | . | . | . | . | . | . | 3 | 4 | 3 | 3 | . | . | . | . | . | . | . | . | . | 1 | 2 | . | . | . | . | . | 3 | 9 | |
| | Conradswalde | 27 | . | . | . | . | . | . | . | . | 1 | 2 | 1 | 1 | 1 | 1 | . | . | . | 1 | . | . | . | 6 | 5 | 3 | 2 | ☒ | 1 | 1 | 5 | 5 | |
| | Rossitten | 2 | . | . | . | . | . | . | . | . | 0 | 0 | 0 | Fl. | Fl. | . | . | . | . | . | . | . | . | 3 | 6 | 6 | 1 | 0 | 0 | . | 1 | 1 | |
| **Pregel** | | | | | | | | | | | | | | | | | | | | | | | | | | | | | | | | | |
| Angerapp | Arnswald | 224 | . | . | . | . | . | . | . | . | 2 | 5 | 5 | 4 | 4 | 4 | 4 | 1 | 3 | 0 | Fl. | Fl. | 1 | 2 | 3 | 3 | 3 | 1 | 1 | 0 | 5 | 7 | |
| | Angerapp | 73 | . | . | . | . | . | . | . | . | 1 | 7 | 6 | Fl. | Fl. | Fl. | . | . | . | . | . | . | . | 2 | 4 | 4 | . | . | . | . | 8 | 13 | |
| | Rominten | 180 | . | . | . | . | . | . | . | . | 3 | 7 | 7 | 7 | 7 | 6 | 6 | Fl. | Fl. | 1 | Fl. | Fl. | Fl. | 2 | 3 | 3 | 3 | Fl. | Fl. | Fl. | 8 | 11 | |
| | Insterburg | 35 | . | . | . | . | . | . | . | . | ☒ | 6 | 4 | 4 | 4 | 3 | 3 | . | . | . | . | . | . | 3 | 5 | 3 | 2 | . | . | 15 | 7 | 8 | |
| Inster | Wetterau | 42 | . | . | . | . | . | . | . | . | Fl. | Fl. | Fl. | Fl. | Fl. | . | . | . | . | Fl. | . | . | Fl. | Fl. | Fl. | Fl. | Fl. | Fl. | . | . | Fl. | 1 | | |
| | Grünheide | 50 | . | . | . | . | . | . | . | . | 3 | 4 | 4 | 4 | 4 | 4 | 2 | . | . | 0 | . | . | 1 | 4 | 6 | 6 | 4 | Fl. | Fl. | . | 3 | 4 | |
| P. | Schulzenhof | 35 | . | . | . | . | . | . | . | . | 3 | 6 | 6 | 5 | 5 | 5 | 5 | . | . | . | . | . | . | 4 | 4 | 4 | 4 | 4 | 4 | 4 | 7 | 10 | |
| Alle | Allenstein (Flugh.) | 133 | . | . | . | . | . | . | . | . | . | 4 | 4 | 4 | 4 | 4 | 3 | . | . | 2 | 1 | . | . | . | 0 | 0 | 1 | 1 | 1 | . | 18 | 18 | |
| | Heilsberg | 83 | . | . | . | . | . | . | . | . | . | . | . | . | . | . | . | . | . | . | . | . | . | . | 6 | 6 | 4 | . | . | . | 3 | 6 | |
| | Rastenburg (Stadt) | 103 | . | . | . | . | . | . | . | . | . | . | . | . | . | . | . | . | . | . | . | . | . | . | . | . | . | . | . | . | . | 7 | |
| | Engelstein | 90 | . | . | . | . | . | . | . | . | 2 | 4 | 4 | 3 | 3 | 2 | 0 | . | . | 0 | . | . | . | 1 | 1 | 1 | 1 | . | . | . | 1 | 3 | |
| | Allenburg | 10 | . | . | . | . | . | . | . | . | 1 | 4 | 3 | 3 | 3 | 2 | ☒ | . | . | 0 | . | . | . | 2 | 2 | 1 | 1 | . | 1 | . | 2 | 2 | |
| Pregel | Tapiau | 11 | . | . | . | . | . | . | . | . | . | . | . | . | . | . | . | . | . | . | . | . | . | 11 | 6 | 6 | 5 | . | . | . | 5 | 7 | |
| | Königsberg-Devau | 20 | . | . | . | . | . | . | . | . | 0 | 0 | 0 | 0 | 0 | 0 | 0 | Fl. | . | 0 | 2 | . | . | 10 | 11 | 11 | 6 | 0 | 0 | 0 | 3 | 4 | |
| **Vom Pregel bis zur Weichsel** | | | | | | | | | | | | | | | | | | | | | | | | | | | | | | | | | |
| Frisches Haff | Mühlhausen | 36 | . | . | . | . | . | . | . | . | . | . | . | . | . | . | . | . | . | 0 | . | . | . | 1 | 4 | 4 | 2 | 0 | . | . | 2 | 12 | |
| | Silberbach | 170 | . | . | . | . | . | . | . | . | . | . | . | . | . | . | . | . | . | 3 | Fl. | ☒ | ☒ | ☒ | 3 | 3 | Fl. | . | . | . | 4 | 35 | |
| | Klenau | 8 | . | . | . | . | . | . | . | . | . | . | . | . | . | . | . | . | . | . | . | . | . | 0 | 1 | 1 | Fl. | . | . | Fl. | Fl. | Fl. | |
| | Baumgart | 165 | . | . | . | . | . | . | . | . | . | . | . | . | . | . | . | . | . | . | . | . | 0 | 0 | . | . | . | 0 | 0 | . | 0 | . | |
| | Altstadt | 55 | . | . | . | . | . | . | . | . | . | . | . | . | . | . | . | . | . | . | . | . | . | 2 | 4 | 2 | 1 | . | . | . | . | 16 | |
| | Marienwerder | 52 | . | . | . | . | . | . | . | . | . | . | . | . | . | . | . | . | . | . | . | . | . | . | . | 5 | 5 | 1 | . | . | . | ☒ | |
| | Neukrug | 6 | . | . | . | . | . | . | . | . | . | . | . | . | . | . | . | . | . | . | . | . | . | ☒ | ☒ | . | . | . | . | . | ☒ | ☒ | |
| **Weichsel** | | | | | | | | | | | | | | | | | | | | | | | | | | | | | | | | | |
| Narew | Lyck | 139 | . | . | . | . | . | . | . | . | ☒ | 4 | ☒ | ☒ | ☒ | ☒ | ☒ | ☒ | . | . | Fl. | . | . | ☒ | ☒ | . | . | . | . | . | 7 | 9 | |
| | Treuburg | 164 | . | . | . | . | . | . | . | . | 3 | 5 | 4 | 2 | 0 | 0 | Fl. | . | . | Fl. | Fl. | Fl. | . | 1 | 0 | 0 | 0 | . | . | Fl. | 3 | 8 | |
| | Nikolaiken | 131 | Tabelle nicht mehr vorhanden | | | | | | | | | | | | | | | | | | | | | | | | | | | | | | |
| | Gehlenburg | 138 | . | . | . | . | . | . | . | . | 1 | . | . | . | . | . | . | . | . | . | 1 | . | 1 | . | . | . | . | . | . | . | 2 | 16 | |
| | Ortelsburg | 146 | . | . | . | . | . | . | . | . | ☒ | ☒ | ☒ | ☒ | ☒ | . | . | . | . | . | . | . | . | . | Fl. | Fl. | Fl. | . | . | . | . | 24 | |
| | Platteinen | 159 | Nicht beobachtet | | | | | | | | | | | | | | | | | | | | | | | | | | | | | | |
| | Osterode (Ostpr.) | 125 | . | . | . | . | . | . | . | . | 1 | Fl. | . | . | . | . | . | . | . | 0 | . | . | . | . | 1 | 3 | 2 | Fl. | . | . | . | 12 | |
| | Gilgenburg | 181 | . | . | . | . | . | . | . | . | 2 | ☒ | ☒ | ☒ | ☒ | ☒ | ☒ | . | . | . | . | . | . | . | . | 7 | 7 | Fl. | Fl. | Fl. | Fl. | 10 | |
| Weichsel | Reinwasser | 185 | . | . | . | . | . | . | . | . | . | . | . | . | Fl. | . | . | . | . | Fl. | . | . | 0 | 12 | 14 | 12 | 8 | 0 | . | . | 1 | 15 | |
| | Neuguth | 146 | Tabelle nicht mehr vorhanden | | | | | | | | | | | | | | | | | | | | | | | | | | | | | | |

### Wassergehalt um 7 Uhr

oben: Ausgestochene Schneehöhe in cm
unten: Gesamtwassergehalt in mm

| 2. | 5. | 9. | 12. | 16. | 19. | 23. | 26. | 30. |
|---|---|---|---|---|---|---|---|---|
| | | | | | | | | 7 |
| | | | | | | | | 0.9 |
| | | | | | | 24. | | |
| | | | | | | 11 | | 4 |
| | | | | | | 11.5 | | 5.7 |
| | | | | | | 24. | | |
| | | | | | | 5 | | |
| | | | | | | 15.3 | | |
| | | | | | | 24. | | |
| | | | | | | 3 | | 12 |
| | | | | | | 2.2 | | 13.2 |
| | | | | | | | | 10 |
| | | | | | | | | 12.1 |

Rastenburg (Stadt)

Königsberg-Devau

Marienwerder

Osterode (Ostpr.)

Gilgenburg

## 1942 November — Tägliche Schneehöhen in Zentimetern, gemessen um 7 Uhr morgens

| Flußgebiet | Ort | Seehöhe m | 1 | 2 | 3 | 4 | 5 | 6 | 7 | 8 | 9 | 10 | 11 | 12 | 13 | 14 | 15 | 16 | 17 | 18 | 19 | 20 | 21 | 22 | 23 | 24 | 25 | 26 | 27 | 28 | 29 | 30 | 31 |
|---|---|---|---|---|---|---|---|---|---|---|---|---|---|---|---|---|---|---|---|---|---|---|---|---|---|---|---|---|---|---|---|---|---|
| **Von der Weichsel bis zum Stettiner Haff** | | | | | | | | | | | | | | | | | | | | | | | | | | | | | | | | | |
| Ostsee | Chinow | 63 | Tabelle nicht mehr vorhanden | | | | | | | | | | | | | | | | | | | | | | | | | | | | | | |
| Ostsee | Mühlental | 120 | | | | | | | | | | | | | | | | | | | | | | 6 | 8 | . | . | . | . | . | ⊠ | ⊠ |
| Ostsee | Lojow | 61 | | | | | | | | | | | | | | | | | | | | | | 5 | 5 | 5 | ⊠ | . | . | . | . | 20 |
| Ostsee | Bernsdorf | 150 | | | | | | | | | | | | | | | | | | | | 1 | 1 | 5 | 5 | 3 | Fl. | . | . | . | . | 8 |
| Ostsee | Zuckers | 113 | | | | | | | | | | | | | | | | | | | | | | 6 | 10 | 11 | 5 | . | . | . | 7 | 27 |
| Ostsee | Altkrakow | 25 | | | | | | | | | | | | | | | | | | | | | | ⊠ | ⊠ | ⊠ | . | . | . | . | ⊠ | ⊠ |
| Ostsee | Cronau | 60 | | | | | | | | | | | | | | | | | | | | Fl. | 2 | . | 2 | 4 | . | . | . | . | 6 | 12 |
| Persante | Polzin | 95 | | | | | | | | | | | | | | Fl. | | | | | | | Fl. | 7 | 13 | 10 | 8 | 0 | . | . | 10 | 13 |
| Persante | Belgard | 25 | | | | | | | | | | | | | | . | | | | | | | | 0 | 4 | 0 | . | . | . | . | 4 | 4 |
| Persante | Bublitz | 150 | | | | | | | | | | | | | | Fl. | | | | | | | | 3 | 6 | 4 | 2 | Fl. | . | . | 1 | 4 |
| Rega | Muhlendorf | 100 | | | | | | | | | | | | | | . | | | | | | | | 3 | 4 | 3 | 1 | . | . | . | 5 | 6 |
| Rega | Sternin | 35 | | | | | | | | | | | | | | . | | | | | | | Fl. | 1 | 3 | 1 | 1 | Fl. | . | . | 6 | 10 |
| **Oder** | | | | | | | | | | | | | | | | | | | | | | | | | | | | | | | | | |
| Quelle bis Glatzer Neiße | Turkau | 300 | | | | | | | | | | | Fl. | Fl. | Fl. | ⊠ | | | | | | | | Fl. | ⊠ | ⊠ | ⊠ | . | . | . | . | . |
| Quelle bis Glatzer Neiße | Ruderswald | 200 | | | | | | | | | | | . | . | . | . | . | . | . | . | . | . | . | 1 | 1 | 2 | 1 | 1 | . | . | . | . |
| Quelle bis Glatzer Neiße | Neudorf, Kr. Leobschütz | 255 | | | | | | | | | | | 0 | Fl. | Fl. | 1 | 1 | . | . | . | . | . | . | . | 0 | 1 | 0 | . | . | . | . | 0 |
| Quelle bis Glatzer Neiße | Schönblick | 210 | | | | | | | | | | | . | . | . | . | . | . | . | . | . | . | . | . | . | 2 | . | . | . | . | . | . |
| Quelle bis Glatzer Neiße | Kl. Rauden | 210 | | | | | | | | | | | . | . | . | . | . | . | . | . | . | . | . | . | 0 | 4 | 2 | 1 | Fl. | . | . | 1 |
| Quelle bis Glatzer Neiße | Beuthen | 282 | | | | | | | | | | | . | . | . | . | . | . | . | . | . | . | . | . | 1 | 4 | 3 | 3 | 2 | . | . | 2 |
| Quelle bis Glatzer Neiße | Tost | 256 | | | | | | | | | | | . | . | . | . | . | . | . | . | . | . | . | . | 0 | 9 | 9 | 2 | . | . | 2 | 4 |
| Quelle bis Glatzer Neiße | Gnadenfeld | 237 | | | | | | | | | | | . | . | . | 0 | . | . | . | . | . | . | . | . | . | . | . | . | . | . | . | 0 |
| Quelle bis Glatzer Neiße | Hohenkirch | 325 | | | | | | | | | | | . | . | . | . | . | . | . | . | . | . | . | . | . | 4 | 3 | 2 | 2 | 1 | 2 | . |
| Quelle bis Glatzer Neiße | Arnoldsdorf | 367 | | | | | | | | | | | 3 | 3 | 5 | 5 | 3 | ⊠ | . | . | . | . | . | 2 | 3 | 6 | 11 | 6 | 3 | ⊠ | . | . |
| Quelle bis Glatzer Neiße | Ober Glogau | 202 | | | | | | | | | | | . | . | . | . | . | . | . | . | . | . | . | . | . | 2 | . | . | . | . | . | . |
| Quelle bis Glatzer Neiße | Oppeln | 163 | | | | | | | | | | | . | . | . | Fl. | . | . | . | . | . | . | . | . | . | 0 | 4 | 3 | 2 | Fl. | . | 2 |
| Quelle bis Glatzer Neiße | Horneck | 251 | | | | | | | | | | | . | . | . | . | . | . | . | . | . | . | . | . | . | 1 | 8 | 8 | Fl. | Fl. | Fl. | Fl. | Fl. |
| Quelle bis Glatzer Neiße | Andreashütte | 210 | | | | | | | | | | | . | . | . | . | . | . | . | . | . | . | . | . | 0 | 12 | 10 | 2 | Fl. | Fl. | 0 | 0 |
| Glatzer Neiße | Schönfeld, Kr. Habel- | 410 | | | | | | | | | | | 0 | . | 0 | . | . | . | 0 | 1 | . | . | . | 0 | 1 | 15 | 16 | 14 | 12 | 7 | 3 | 4 |
| Glatzer Neiße | Wölfelsgrund [schwerdt | 830 | | | | | | | | | | | 2 | 2 | 2 | 2 | 2 | 2 | 2 | 10 | 12 | 12 | 12 | 12 | 12 | 35 | 40 | 40 | 40 | 40 | 40 | 40 |
| Glatzer Neiße | Habelschwerdt | 368 | | | | | | | | | | | . | . | . | . | . | . | . | . | . | . | . | . | . | 10 | 12 | 12 | 8 | . | . | . |
| Glatzer Neiße | Pohldorf | 514 | | | | | | | | | | | 1 | 1 | 1 | 1 | 1 | 1 | 2 | 3 | 3 | 2 | Fl. | Fl. | 2 | 11 | 11 | 8 | 8 | 7 | 7 | 6 |
| Glatzer Neiße | Bielendorf | 690 | | | | | | | | | | | 7 | 7 | 6 | 5 | 6 | 6 | 7 | 9 | 10 | 8 | 6 | 8 | 9 | 25 | 26 | 25 | 20 | 20 | 20 | 22 |
| Glatzer Neiße | Seitenberg | 503 | | | | | | | | | | | 1 | 1 | . | . | . | . | 1 | 2 | 3 | 4 | . | 1 | 1 | 10 | 14 | 14 | 7 | 8 | 8 | 8 |
| Glatzer Neiße | Ullersdorf, Kr. Glatz | 340 | | | | | | | | | | | . | . | . | . | . | . | . | . | 1 | 1 | . | . | 2 | 3 | 10 | 10 | 8 | 4 | 4 | 3 |
| Glatzer Neiße | Grunwald | 900 | | | | | | | | | | | 5 | 5 | 4 | 4 | 4 | 4 | 8 | 15 | 16 | 17 | 18 | 20 | 22 | 30 | 30 | 28 | 28 | 28 | 30 | 38 |
| Glatzer Neiße | Reinerz, Bad | 538 | | | | | | | | | | | ⊠ | ⊠ | ⊠ | ⊠ | 1 | 1 | 3 | 10 | 10 | ⊠ | ⊠ | 1 | 3 | 18 | 20 | 16 | 15 | 10 | 10 | 10 |
| Glatzer Neiße | Neudeck | 410 | | | | | | | | | | | . | . | . | 1 | 2 | 1 | 3 | 4 | 4 | 5 | . | . | 5 | 15 | 12 | 10 | 10 | 8 | 8 | 7 |
| Glatzer Neiße | Langwaltersdorf | 560 | | | | | | | | | | | Fl. | 2 | 3 | 3 | 4 | 8 | 9 | 15 | 11 | 9 | 4 | 6 | 9 | 20 | 27 | 26 | 14 | 11 | 16 | 18 |
| Glatzer Neiße | Neurode, Kr. Glatz | 400 | Tabelle nicht mehr vorhanden | | | | | | | | | | | | | | | | | | | | | | | | | | | | | | |
| Glatzer Neiße | Reichenforst | 438 | | | | | | | | | | | 0 | 0 | 0 | 1 | 1 | 0 | 1 | 3 | 1 | . | . | 1 | 1 | 8 | 13 | 13 | 7 | 5 | 6 | 9 |
| Glatzer Neiße | Rothwaltersdorf | 380 | | | | | | | | | | | . | . | . | . | . | . | . | . | . | . | . | . | . | . | 6 | 5 | 2 | . | . | . |
| Glatzer Neiße | Silberberg | 480 | | | | | | | | | | | . | . | . | . | . | . | 1 | 3 | . | . | . | . | . | 1 | 13 | 19 | 14 | 12 | 9 | 13 | 13 |
| Glatzer Neiße | Weigelsdorf (Eulengeb.) | 375 | | | | | | | | | | | . | . | . | . | . | . | . | . | 0 | . | . | . | . | 11 | 17 | 15 | Fl. | Fl. | Fl. | Fl. | Fl. |
| Glatzer Neiße | Patschkau | 222 | | | | | | | | | | | . | . | . | . | . | . | . | . | . | . | . | . | . | 4 | 4 | . | . | . | . | . | . |
| Glatzer Neiße | Baucke | 220 | | | | | | | | | | | Fl. | . | . | 1 | Fl. | . | . | . | . | . | . | . | . | 3 | 6 | 3 | Fl. | Fl. | Fl. | Fl. | Fl. |
| Glatzer Neiße | Ziegenhals | 345 | | | | | | | | | | | 0 | . | . | . | . | . | . | . | . | . | . | . | . | 5 | 6 | 2 | Fl. | . | . | . | . |
| Glatzer Neiße | Neiße | 218 | | | | | | | | | | | . | . | . | 1 | 0 | . | . | . | . | . | . | . | . | . | . | . | . | . | . | . | 1 |

## Wassergehalt um 7 Uhr

oben: Ausgestochene Schneehöhe in cm
unten: Gesamtwassergehalt in mm

| | 2. | 5. | 9. | 12. | 16. | 19. | 23. | 26. | 30. |
|---|---|---|---|---|---|---|---|---|---|
| Beuthen | | | | | | | 1 | 3 | 2 |
| | | | | | | | 0.2 | 3.7 | 1.0 |
| Andreashütte | | | | | | | | 2 | |
| | | | | | | | | 4.4 | |
| Bad Reinerz | | | | | 1 | 10 | 3 | 16 | 10 |
| | | | | | 0.7 | 9.4 | 3.4 | 25.3 | 15.3 |
| Weigelsdorf (Eulengeb.) | | | | | | | 24. | | |
| | | | | | | | 7 | 12 | |
| | | | | | | | 7.0 | 17.0 | |
| Ziegenhals | | | | | | | | 25. | |
| | | | | | | | | 6 | |
| | | | | | | | | 4.1 | |

## 1942 November — Tägliche Schneehöhen in Zentimetern, gemessen um 7 Uhr morgens

| Flußgebiet | Ort | Seehöhe m | 1 | 2 | 3 | 4 | 5 | 6 | 7 | 8 | 9 | 10 | 11 | 12 | 13 | 14 | 15 | 16 | 17 | 18 | 19 | 20 | 21 | 22 | 23 | 24 | 25 | 26 | 27 | 28 | 29 | 30 | 31 |
|---|---|---|---|---|---|---|---|---|---|---|---|---|---|---|---|---|---|---|---|---|---|---|---|---|---|---|---|---|---|---|---|---|---|
| Glatzer Neiße bis Weistritz | Rosenberg | 240 | . | . | . | . | . | . | . | . | . | . | . | . | . | . | . | . | . | . | . | . | . | . | . | 10 | 10 | 9 | 5 | 4 | 4 | 6 | |
| | Carlsruhe | 160 | . | . | . | . | . | . | . | . | . | . | Fl. | . | . | . | . | . | . | . | . | . | . | . | . | 7 | 7 | 4 | Fl. | . | . | Fl. | |
| | Brieg (Stadt) | 143 | . | . | . | . | . | . | . | . | . | . | . | . | . | . | . | . | . | . | . | . | . | . | Fl. | *1* | 2 | Fl. | . | . | . | *0* | |
| | Münsterberg | 205 | . | . | . | . | . | . | . | . | . | . | . | . | . | . | . | . | . | . | . | . | . | . | . | . | . | . | . | . | . | 1 | |
| | Strehlen | 163 | . | . | . | . | . | . | . | . | . | . | . | . | . | . | . | . | . | . | . | . | Fl. | . | . | 1 | . | . | . | . | . | 0 | |
| | Breslau-Gandau | 116 | . | . | . | . | . | . | . | . | . | . | . | . | . | Fl. | . | . | . | . | . | . | . | . | Fl. | Fl. | Fl. | Fl. | . | . | . | . | |
| | Langseifersdorf | 285 | . | . | . | . | . | . | . | . | . | . | 2 | 1 | 1 | 1 | . | . | . | 2 | . | . | . | 3 | 2 | 4 | 4 | 4 | 3 | 3 | 2 | 3 | |
| | Klarenwald | 124 | . | . | . | . | . | . | . | . | . | . | . | . | . | . | . | . | . | . | . | . | . | . | 0 | 3 | . | . | . | . | . | 0 | |
| Weistritz | Charlottenbrunn | 465 | . | . | . | . | . | . | . | . | . | . | Fl. | Fl. | Fl. | 0 | 0 | ⊠ | ⊠ | 5 | Fl. | Fl. | ⊠ | 0 | 0 | 18 | 20 | 18 | 12 | 8 | 7 | 8 | |
| | Reichenbach (Eulengeb.) | 260 | . | . | . | . | . | . | . | . | . | . | . | . | . | . | . | . | . | . | . | . | . | 1 | . | 3 | 4 | 3 | . | . | . | 1 | |
| | Kaschbach | 620 | Tabelle nicht mehr vorhanden | | | | | | | | | | | | | | | | | | | | | | | | | | | | | | |
| | Zobten | 200 | | | | | | | | | | | | | | | | | | | | | | | | | | | | | | | |
| | Zobtenberg | 712 | . | . | . | . | . | . | . | . | . | . | 3 | 2 | 2 | 2 | 2 | 1 | 1 | 3 | 2 | 2 | 1 | 1 | 2 | 10 | 12 | 12 | 10 | 8 | 8 | 10 | |
| | Salzbrunn, Bad | 417 | Tabelle nicht mehr vorhanden | | | | | | | | | | | | | | | | | | | | | | | | | | | | | | |
| | Freiburg (Schles.) | 302 | . | . | . | . | . | . | . | . | . | . | . | . | . | 0 | 0 | . | . | 0 | . | . | . | 0 | 0 | 6 | 6 | 6 | 0 | Fl. | Fl. | Fl. | |
| | Königszelt | 230 | . | . | . | . | . | . | . | . | . | . | Fl. | Fl. | . | 0 | 0 | . | . | 0 | . | . | . | Fl. | Fl. | 3 | 3 | Fl. | Fl. | Fl. | . | Fl. | |
| Katzbach | Ketschdorf | 440 | . | . | . | . | . | . | . | . | . | . | 0 | . | . | . | 0 | . | 0 | 1 | . | . | . | . | 0 | 21 | 17 | 13 | 6 | 0 | 0 | 0 | |
| | Schönau (Katzbach) | 300 | . | . | . | . | . | . | . | . | . | . | . | . | . | . | . | . | . | . | . | . | . | 0 | 0 | 9 | 6 | 3 | . | . | . | Fl. | |
| | Alt-Röhrsdorf | 380 | . | . | . | . | . | . | . | . | . | . | Fl. | Fl. | Fl. | Fl. | . | . | . | . | . | . | . | . | 1 | 2 | 16 | 14 | 13 | 11 | 6 | 5 | 2 | |
| | Jägendorf | 350 | . | . | . | . | . | . | . | . | . | 1 | . | . | . | . | . | . | . | . | . | . | . | . | 2 | 4 | 10 | . | . | . | . | . | . | |
| | Liegnitz (Flugh.) | 123 | . | . | . | . | . | . | . | . | . | . | . | . | Fl. | . | . | . | . | . | . | . | . | . | . | . | 2 | 2 | . | . | . | . | . | |
| | Modlau | 157 | . | . | . | . | . | . | . | . | . | . | . | . | . | Fl. | . | . | . | . | . | . | . | . | 1 | 3 | 5 | 5 | Fl. | Fl. | Fl. | Fl. | Fl. | |
| | Adelsdorf | 200 | . | . | . | . | . | . | . | . | . | . | . | . | Fl. | Fl. | . | . | . | . | . | . | . | . | Fl. | Fl. | 4 | 3 | Fl. | Fl. | Fl. | Fl. | . | |
| | Pilgramshain | 260 | . | . | . | . | . | . | . | . | . | . | . | . | . | 0 | 0 | . | . | 0 | . | . | . | . | 0 | 0 | 5 | 5 | 2 | Fl. | . | . | Fl. | |
| O. Bartsch | Wohlau | 116 | . | . | . | . | . | . | . | . | . | . | . | . | 0 | 0 | 0 | . | . | . | . | . | Fl. | Fl. | 5 | 4 | 3 | . | . | . | 1 | 1 | |
| Oder | Gr. Wartenberg | 167 | . | . | . | . | . | . | . | . | . | . | . | . | . | . | . | . | . | . | . | . | . | . | . | 5 | 3 | . | . | . | . | . | |
| | Charlottenthal | 119 | . | . | . | . | . | . | . | . | . | . | . | . | . | . | . | . | . | . | . | . | . | . | . | 4 | 6 | 5 | . | . | . | . | |
| | Trebnitz | 185 | . | . | . | . | . | . | . | . | . | . | 1 | . | Fl. | . | . | . | . | Fl. | Fl. | . | . | Fl. | 2 | 3 | 2 | 1 | Fl. | Fl. | 1 | Fl. | |
| | Groß-Saul | 120 | . | . | . | . | . | . | . | . | . | . | . | . | . | . | . | . | . | . | . | . | . | . | 4 | 6 | 5 | Fl. | . | . | . | . | |
| | Fraustadt | 94 | . | . | . | . | . | . | . | . | . | . | . | . | . | . | . | . | . | . | . | . | . | . | 5 | 3 | 3 | . | . | . | . | . | |
| | Schwiebus | 83 | . | . | . | . | . | . | . | . | . | . | . | . | . | . | . | . | . | . | . | . | . | . | 4 | 3 | 3 | ⊠ | . | . | . | 2 | |
| | Grünberg | 147 | Tabelle nicht mehr vorhanden | | | | | | | | | | | | | | | | | | | | | | | | | | | | | | |
| Bober | Hermsdorf (Städtisch) | 580 | . | . | . | . | . | . | . | . | . | . | 1 | 1 | 1 | 1 | 1 | 1 | 5 | 14 | 8 | 8 | 6 | 6 | 6 | 17 | 21 | 21 | 20 | 20 | 20 | 22 | |
| | Landeshut | 442 | . | . | . | . | . | . | . | . | . | . | Fl. | ⊠ | ⊠ | ⊠ | ⊠ | ⊠ | ⊠ | ⊠ | Fl. | Fl. | . | ⊠ | ⊠ | 16 | 12 | 10 | 6 | Fl. | Fl. | 2 | |
| | Gottesberg | 600 | . | . | . | . | . | . | . | . | . | . | 2 | 2 | 2 | 3 | 3 | 3 | 5 | 13 | 5 | 3 | Fl. | 0 | 0 | 26 | 23 | 23 | 18 | 15 | 15 | 15 | |
| | Mittel-Konradswaldau | 502 | . | . | . | . | . | . | . | . | . | . | 1 | 1 | 1 | 1 | 1 | 1 | 3 | 3 | 3 | 2 | 1 | 1 | 2 | 10 | 10 | 10 | 10 | 8 | 8 | 8 | |
| | Neu-Röhrsdorf | 740 | . | . | . | . | . | . | . | . | . | . | 1 | 1 | 1 | 1 | 1 | Fl. | 3 | 10 | 7 | 5 | 3 | 5 | 6 | 24 | 22 | 21 | 20 | 19 | 19 | 20 | |
| | Hasenbaude | 1077 | . | . | . | . | ⊠ | . | . | 3 | 17 | 6 | 12 | 10 | 10 | 10 | 10 | 10 | 20 | 20 | 20 | 20 | 25 | 25 | 35 | 60 | 60 | 60 | 60 | 60 | 60 | 60 | |
| | Krummhübel | 650 | . | . | . | . | . | . | . | . | . | . | . | . | . | . | . | . | 2 | 10 | 8 | 7 | 8 | 7 | 5 | 32 | 30 | 25 | 23 | 21 | 20 | 20 | |
| | Arnsdorf, Kr. Hirschberg | 443 | . | . | . | . | . | . | . | . | . | . | 0 | 0 | 0 | 0 | 0 | . | . | 3 | 0 | 0 | . | 0 | 0 | 16 | 13 | 10 | 6 | 5 | 4 | 4 | |
| | Schmiedeberg (Riesengb.) | 475 | . | . | . | . | . | . | . | . | . | . | 0 | 0 | 0 | 0 | 0 | . | 1 | 3 | 0 | . | . | 1 | 2 | 23 | 25 | 20 | 18 | 15 | 15 | 16 | |
| | Hirschberg (Riesengeb.) | 347 | . | . | . | . | . | . | . | . | . | . | . | . | . | . | . | . | . | ⊠ | . | . | ⊠ | ⊠ | ⊠ | ⊠ | ⊠ | ⊠ | ⊠ | ⊠ | . | . | |
| | Jakobsthal | 871 | . | . | . | . | . | . | . | . | . | . | . | . | . | . | . | . | . | . | . | . | . | 30 | 30 | 50 | 50 | 50 | 50 | 50 | 50 | 50 | |
| | Hain | 535 | . | . | . | . | . | . | . | . | . | . | 1 | 1 | 1 | . | 1 | . | 1 | 3 | 1 | Fl. | . | 1 | 2 | 27 | 27 | 25 | 23 | 23 | 23 | 23 | |
| | Johnsdorf | 450 | . | . | . | . | . | . | . | . | . | . | 0 | 0 | 1 | 1 | 1 | . | 2 | 2 | . | . | . | 3 | 4 | 17 | 15 | 7 | 2 | Fl. | Fl. | 4 | |
| | Ludwigsdorf | 440 | . | . | . | . | . | . | . | . | . | . | . | . | . | . | . | . | . | . | . | . | . | . | 4 | 14 | . | . | . | . | . | . | |
| | Lähn | 230 | . | . | . | . | . | . | . | . | . | . | . | . | . | . | . | . | . | . | . | . | . | 0 | . | 6 | . | . | . | . | . | . | |
| | Bunzlau | 207 | . | . | . | . | . | . | . | . | . | . | . | . | . | . | . | . | . | . | . | . | . | . | . | 4 | 4 | 3 | Fl. | . | . | . | |
| | Buchendamm | 134 | . | . | . | . | . | . | . | . | . | . | . | . | . | . | . | . | . | . | . | . | . | 0 | 0 | 6 | 6 | 1 | 0 | . | . | . | |
| | Egelsdorf | 378 | . | . | . | . | . | . | . | . | . | . | . | . | . | . | . | . | . | . | . | . | . | . | . | . | . | . | . | . | . | . | |

## Wassergehalt um 7 Uhr

oben: Ausgestochene Schneehöhe in cm
unten: Gesamtwassergehalt in mm

| 2. | 5. | 9. | 12. | 16. | 19. | 23. | 26. | 30. |
|---|---|---|---|---|---|---|---|---|
| | | | | | | 24. | | |
| | | | | | | 4 | | 4 |
| | | | | | | 8.8 | | 9.2 |

Charlottenthal

Schneeflecken

Grottkau: 15., 24.—26., 30.
Ziebingen: 24., 25.

## 1942 November — Tägliche Schneehöhen in Zentimetern, gemessen um 7 Uhr morgens

### Wassergehalt um 7 Uhr

| Flußgebiet | Ort | Seehöhe m | 1 | 2 | 3 | 4 | 5 | 6 | 7 | 8 | 9 | 10 | 11 | 12 | 13 | 14 | 15 | 16 | 17 | 18 | 19 | 20 | 21 | 22 | 23 | 24 | 25 | 26 | 27 | 28 | 29 | 30 | 31 |
|---|---|---|---|---|---|---|---|---|---|---|---|---|---|---|---|---|---|---|---|---|---|---|---|---|---|---|---|---|---|---|---|---|---|
| Bober | Greiffenberg | 338 | . | . | . | . | . | . | . | . | . | . | . | . | . | . | . | . | . | . | . | . | . | 1 | 5 | 7 | 7 | 4 | Fl. | Fl. | . | 0 | |
| | Lauban | 270 | . | . | . | . | . | . | . | . | . | . | . | . | 0 | . | . | . | . | . | . | . | . | 0 | 3 | 7 | . | . | . | . | 0 | 0 | |
| | Hagendorf | 300 | . | . | . | . | . | . | . | . | . | . | . | . | 0 | . | . | . | . | 0 | . | . | . | 1 | 2 | 10 | 10 | . | . | . | . | . | |
| Lausitzer Neiße | Walddorf | 393 | . | . | . | . | . | . | . | . | . | . | . | . | . | . | . | . | . | . | . | . | . | . | Fl. | 12 | 10 | 7 | 3 | 1 | Fl. | Fl. | |
| | Oybin | 410 | . | . | . | . | . | . | . | . | . | . | . | . | 0 | 0 | 0 | 0 | Fl. | 0 | . | . | . | 0 | 0 | 12 | 12 | 10 | 5 | 0 | 2 | 5 | |
| | Zittau | 239 | . | . | . | . | . | . | . | . | . | . | . | . | . | . | . | . | . | . | . | . | . | . | 0 | 3 | 2 | 2 | Fl. | . | . | . | |
| | Reichenau, Kr. Zittau | 253 | . | . | . | . | . | . | . | . | . | . | . | . | 0 | . | . | . | . | 0 | . | . | . | . | . | 2 | 0 | . | . | . | 0 | . | |
| | Oberstrahwalde | 362 | . | . | . | . | . | . | . | . | . | . | . | . | 1 | 1 | 1 | Fl. | . | Fl. | . | . | . | Fl. | 1 | 7 | 7 | 6 | 5 | 3 | Fl. | 1 | |
| | Tauchritz | 200 | . | . | . | . | . | . | . | . | . | . | . | . | . | . | . | . | . | . | . | . | . | . | . | 2 | . | . | . | . | . | . | |
| | Schöneberg (Oberlausitz) | 215 | . | . | . | . | . | . | . | . | . | . | . | . | . | . | . | . | . | 0 | . | . | 0 | 0 | 0 | 3 | 2 | Fl. | Fl. | Fl. | . | . | |
| | Lichtenberg, Kr. Görlitz | 230 | . | . | . | . | . | . | . | . | . | . | . | . | . | . | . | . | . | . | . | 0 | 1 | 2 | 8 | 15 | 15 | 15 | . | . | . | . | |
| | Muskau | 117 | . | . | . | . | . | . | . | . | . | . | . | . | . | . | . | . | . | . | . | . | . | . | . | 3 | 3 | Fl. | . | . | . | . | |
| | Kanig | 65 | . | . | . | . | . | . | . | . | . | . | . | . | . | . | . | . | . | . | . | . | . | . | . | 1 | 1 | . | . | . | . | 1 | |
| O. | Frankfurt/Od. (Flugh.) | 55 | . | . | . | . | . | . | . | . | . | . | . | . | . | . | . | . | . | . | . | . | . | . | . | . | . | . | . | . | . | . | |
| Warthe | Kirchlinden | 198 | . | . | . | . | . | . | . | . | . | . | . | . | . | . | . | . | . | . | . | . | . | . | . | 4 | 5 | 4 | . | . | . | . | |
| | Wierzebaum | 60 | Tabelle nicht mehr vorhanden | | | | | | | | | | | | | | | | | | | | | | | | | | | | | | |
| | Dobrin | 158 | . | . | . | . | . | . | . | . | . | . | . | . | . | . | . | . | . | . | . | . | . | 3 | 4 | 5 | 5 | 1 | . | . | 2 | 10 | |
| | Neustettin | 136 | . | . | . | . | . | . | . | . | . | . | . | . | . | . | . | . | . | Fl. | . | . | . | 3 | 5 | 5 | 5 | Fl. | . | . | 5 | 8 | |
| | Jastrow | 107 | . | . | . | . | . | . | . | . | . | . | . | . | 1 | 1 | . | . | . | . | . | . | . | 2 | 4 | Fl. | . | . | . | . | 12 | 14 | |
| | Brotzen | 143 | . | . | . | . | . | . | . | . | . | . | . | . | 0 | 1 | 0 | . | . | . | . | . | . | 6 | 9 | 6 | 4 | Fl. | . | . | 13 | 14 | |
| | Deutsch-Krone | 111 | . | . | . | . | . | . | . | . | . | . | . | . | Fl. | Fl. | . | . | . | . | . | . | . | ⊠ | 0 | ⊠ | 4 | Fl. | . | . | ⊠ | ⊠ | |
| | Schneidemühl (Stadt) | 57 | . | . | . | . | . | . | . | . | . | . | . | . | . | 1 | . | . | . | . | . | . | . | 1 | 5 | 5 | 3 | . | . | . | 5 | 3 | |
| | Groß-Sabin | 145 | . | . | . | . | . | . | . | . | . | . | . | . | ⊠ | . | . | . | . | . | . | . | ⊠ | ⊠ | 6 | . | . | . | . | . | 5 | 5 | |
| | Krumpohl | 100 | . | . | . | . | . | . | . | . | . | . | . | . | 0 | 1 | . | . | . | . | . | . | . | . | 4 | 4 | . | . | . | . | 16 | 14 | |
| | Driesen | 31 | . | . | . | . | . | . | . | . | . | . | . | . | . | . | . | . | . | . | . | . | . | . | 5 | 2 | . | . | . | . | Fl. | Fl. | |
| | Friedeberg (Stadt) | 75 | . | . | . | . | . | . | . | . | . | . | . | . | 0 | 0 | . | . | . | . | 0 | . | . | 0 | 6 | 6 | 6 | Fl. | . | . | 1 | 0 | |
| Warthe bis Mündung | Zielenzig | 70 | . | . | . | . | . | . | . | . | . | . | . | . | . | . | . | . | . | . | . | . | . | . | 6 | 5 | 1 | . | . | . | . | 3 | |
| | Kriescht | 19 | . | . | . | . | . | . | . | . | . | . | . | . | 0 | 0 | . | . | . | . | 0 | . | . | . | 2 | 0 | 0 | . | . | . | . | 1 | |
| | Berneuchen | 44 | . | . | . | . | . | . | . | . | . | . | . | . | . | . | . | . | . | . | . | . | . | . | 2 | Fl. | Fl. | . | . | . | . | 2 | |
| | Wriezen | 8 | . | . | . | . | . | . | . | . | . | . | . | . | Fl. | . | . | . | . | . | 0 | . | . | . | . | . | . | . | . | . | . | 1 | |
| | Bahn | 50 | . | . | . | . | . | . | . | . | . | . | . | . | . | . | . | . | . | . | . | . | . | . | 2 | 0 | . | . | . | . | . | 3 | |
| | Stettin-Warsow | 100 | . | . | . | . | . | . | . | . | . | . | . | . | Fl. | Fl. | . | . | . | Fl. | . | . | . | Fl. | 10 | 1 | 1 | . | . | . | 4 | 1 | |
| | Zachan | 50 | . | . | . | . | . | . | . | . | . | . | . | . | . | . | . | . | . | . | . | . | . | 2 | 5 | 5 | 4 | . | . | . | 1 | . | |
| | Voßberg | 85 | . | . | . | . | . | . | . | . | . | . | . | . | . | . | . | . | . | . | . | . | . | Fl. | 8 | 6 | 3 | Fl. | . | . | 10 | 7 | |

### Von der Oder bis zur dänischen Grenze

| | | | | | | | | | | | | | | | | | | | | | | | | | | | | | | | | |
|---|---|---|---|---|---|---|---|---|---|---|---|---|---|---|---|---|---|---|---|---|---|---|---|---|---|---|---|---|---|---|---|---|
| Haff | Prenzlau (Flugh.) | 27 | . | . | . | . | . | . | . | . | . | . | . | . | . | . | . | . | . | . | . | . | . | Fl. | Fl. | 1 | Fl. | . | . | . | . | 2 | |
| | Rothenklempenow | 14 | . | . | . | . | . | . | . | . | . | . | . | . | ⊠ | . | . | . | . | . | . | . | . | . | 2 | 3 | ⊠ | . | . | . | ⊠ | 3 | |
| Peene | Neubrandenburg | 70 | . | . | . | . | . | . | . | . | . | . | . | . | 0 | Fl. | . | . | . | . | . | . | . | . | Fl. | 3 | Fl. | . | . | . | Fl. | 1 | |
| | Tribsees | 5 | . | . | . | . | . | . | . | . | . | . | . | . | . | . | . | . | . | . | . | . | . | . | . | . | . | . | . | . | 1 | 1 | |
| | Gützkow | 18 | . | . | . | . | . | . | . | . | . | . | . | . | Fl. | Fl. | . | . | . | . | . | . | . | . | . | Fl. | . | . | . | . | 1 | 9 | |
| Unterwarnow | Groß-Zicker | 3 | . | . | . | . | . | . | . | . | . | . | . | . | . | . | . | . | . | . | . | . | . | . | . | . | . | . | . | . | 1 | . | |
| | Zingst | 1 | . | . | . | . | . | . | . | . | . | . | . | . | . | . | . | . | . | . | . | . | . | . | . | . | . | . | . | . | . | 1 | |
| Warnow | Groß-Niendorf | 65 | . | . | . | . | . | . | . | . | . | . | . | . | . | . | . | . | . | . | . | . | . | Fl. | . | . | . | . | . | . | . | . | |
| | Güstrow (Flugh.) | 12 | . | . | . | . | . | . | . | . | . | . | . | . | . | . | . | . | . | . | . | . | . | 2 | 1 | 0 | 1 | 0 | Fl. | . | . | . | |
| Ostsee | Warnemünde | 1 | . | . | . | . | . | . | . | . | . | . | . | . | . | . | . | . | . | . | . | . | . | . | . | . | . | . | . | . | . | 0 | |
| | Ratzeburg | 11 | . | . | . | . | . | . | . | . | . | . | . | . | . | . | . | . | . | . | . | . | . | . | . | . | . | . | . | . | . | 2 | |
| | Schleswig (Stadtfeld) | 20 | . | . | . | . | . | . | . | . | . | . | . | . | . | . | . | . | . | . | . | . | . | . | . | . | . | . | . | . | . | 1 | |

oben: Ausgestochene Schneehöhe in cm
unten: Gesamtwassergehalt in mm

| 2. | 5. | 9. | 12. | 16. | 19. | 23. | 26. | 30. |
|---|---|---|---|---|---|---|---|---|
| | | | | | | | | |
| | | | | | | | | |
| Neustettin | | | | | | | | |
| | | | | | | 5 | | 8 |
| | | | | | | 7.0 | | 9.2 |

## 1942 November — Tägliche Schneehöhen in Zentimetern, gemessen um 7 Uhr morgens

| Flußgebiet | Ort | Seehöhe m | 1 | 2 | 3 | 4 | 5 | 6 | 7 | 8 | 9 | 10 | 11 | 12 | 13 | 14 | 15 | 16 | 17 | 18 | 19 | 20 | 21 | 22 | 23 | 24 | 25 | 26 | 27 | 28 | 29 | 30 | 31 |
|---|---|---|---|---|---|---|---|---|---|---|---|---|---|---|---|---|---|---|---|---|---|---|---|---|---|---|---|---|---|---|---|---|---|
| **Von der dänischen Grenze bis zur Elbe** | | | | | | | | | | | | | | | | | | | | | | | | | | | | | | | | | |
| Nordsee | Westre | 15 | . | . | . | . | . | . | . | . | . | . | . | . | . | . | . | . | . | . | . | . | . | . | . | . | . | . | . | . | . | . | . |
| | Westerhever | 1 | . | . | . | . | . | . | . | . | . | . | . | . | . | . | . | . | . | . | . | . | . | . | . | . | . | . | . | . | . | . | 1 |
| | Gettorf | 30 | . | . | . | . | . | . | . | . | . | . | . | . | . | . | . | . | . | . | . | . | . | . | . | . | . | . | . | . | . | . | 1 |
| | Albersdorf | 45 | . | . | . | . | . | . | . | . | . | . | . | . | . | . | . | . | . | . | . | . | Fl. | Fl. | . | . | . | . | . | . | . | . | 2 |
| **Elbe** | | | | | | | | | | | | | | | | | | | | | | | | | | | | | | | | | |
| Quelle bis Eger | Albendorf | 475 | . | . | . | . | . | . | . | . | . | . | . | . | . | . | . | . | 1 | 2 | 1 | 0 | 0 | 0 | 1 | 15 | 14 | 13 | 11 | 10 | 10 | 13 | |
| | Kudowa, Bad | 388 | . | . | . | . | . | . | . | . | . | . | . | . | . | . | . | 0 | 0 | 0 | Fl. | Fl. | . | 0 | 1 | 10 | 12 | 10 | 8 | 6 | 6 | 8 | |
| | Karlsthal | 828 | . | . | . | . | . | . | . | . | . | . | . | . | . | . | . | . | 15 | 18 | 15 | 15 | 14 | 16 | 20 | 45 | 45 | 43 | 40 | 40 | 43 | 45 | |
| | Hoffnungsthal | 630 | . | . | . | . | . | . | . | . | . | . | . | . | . | . | . | . | 10 | 15 | 11 | 10 | 9 | 8 | 13 | 52 | 45 | 41 | 34 | 30 | 31 | 37 | |
| | Philippsreut | 924 | . | . | . | . | . | . | . | . | . | . | . | . | . | . | . | . | 1 | 3 | 6 | 6 | 6 | 19 | 24 | 58 | 68 | 61 | 42 | 40 | 40 | 54 | |
| | Bischofsreut | 1000 | . | . | . | . | . | . | . | . | . | . | 4 | 4 | 3 | 3 | Fl. | Fl. | Fl. | 3 | 5 | 5 | 5 | 10 | 14 | 40 | 50 | 45 | 45 | 40 | 45 | 40 | |
| | Mähring | 643 | . | . | . | . | . | . | . | . | 1 | 2 | . | . | . | . | . | . | 6 | 7 | 7 | 4 | 3 | 5 | 6 | 7 | 6 | 5 | 4 | 4 | 6 | 10 | |
| Eger | Wunsiedel | 538 | . | . | . | . | . | . | . | . | . | . | . | . | . | . | . | . | 3 | 5 | 1 | Fl. | . | 4 | 3 | 12 | 10 | 8 | 6 | 4 | 4 | 7 | |
| | Kösseinehaus | 940 | . | . | . | . | . | . | . | . | . | 1 | 2 | Fl. | Fl. | Fl. | Fl. | Fl. | 2 | 5 | 4 | 3 | 2 | 4 | 15 | 30 | 28 | 28 | 28 | 26 | 25 | 30 | |
| | Pechbrunn | 546 | . | . | . | . | . | . | . | . | . | . | . | . | . | . | . | . | 1 | 2 | 2 | 1 | . | 2 | 1 | 5 | 3 | 3 | 2 | 2 | 1 | 4 | |
| | Aschberg | 910 | . | . | . | . | Fl. | . | . | . | . | 5 | 12 | 10 | 10 | 9 | 9 | 9 | 15 | 25 | 30 | 28 | 24 | 28 | 33 | 45 | 43 | 41 | 41 | 40 | 43 | 48 | |
| Elbe | Schandau, Bad | 123 | . | . | . | . | . | . | . | . | . | . | . | . | . | . | . | . | . | 0 | . | . | . | . | . | 2 | 0 | . | . | . | . | . | |
| | Pirna | 121 | . | . | . | . | . | . | . | . | . | . | . | . | . | . | . | . | . | . | . | . | . | . | . | 1 | . | . | . | . | . | . | |
| Gottleuba | Oelsen | 552 | . | . | . | . | . | . | . | . | . | . | . | . | . | . | . | . | . | . | . | . | . | ⊠ | ⊠ | ⊠ | ⊠ | ⊠ | ⊠ | ⊠ | ⊠ | ⊠ | |
| | Gottleuba | 380 | . | . | . | . | . | . | . | . | . | . | . | . | . | . | . | . | . | . | . | 3 | Fl. | 3 | 4 | 5 | 5 | 3 | 3 | 3 | 3 | 5 | |
| Elbe | Bischofswerda | 284 | . | . | . | . | . | . | . | . | . | . | . | . | . | . | . | . | . | . | . | . | . | . | . | 2 | 2 | 2 | . | . | 1 | . | |
| | Stolpen | 255 | . | . | . | . | . | . | . | . | . | . | . | . | . | . | . | . | . | . | . | . | . | Fl. | Fl. | 1 | . | . | . | . | . | . | |
| | Geising | 592 | . | . | . | . | . | . | . | . | . | . | . | . | . | . | . | . | 1 | 3 | 2 | 1 | . | . | 2 | 10 | 8 | 6 | 4 | 5 | 7 | 10 | |
| Weißeritz | Kipsdorf | 544 | . | . | . | . | . | . | . | . | . | . | . | . | . | . | . | 5 | 10 | 15 | ⊠ | ⊠ | ⊠ | ⊠ | 10 | 10 | ⊠ | ⊠ | 8 | 5 | 10 | 10 | |
| | Karsdorf | 325 | . | . | . | . | . | . | . | . | . | . | . | . | . | . | . | . | . | . | . | . | . | 4 | 6 | 8 | 7 | 5 | . | . | . | 2 | |
| | Klingenberg-Talsperre | 394 | . | . | . | . | . | . | . | . | . | . | . | . | . | . | . | . | . | 1 | . | . | . | 3 | 11 | 10 | 9 | 4 | 0 | Fl. | 0 | 2 | |
| Elbe | Dresden-Klotzsche | 229 | . | . | . | . | . | . | . | . | . | . | . | . | Fl. | . | . | . | . | 1 | . | . | . | Fl. | Fl. | 1 | 0 | Fl. | . | . | *0* | Fl. | |
| | Tanneberg | 250 | . | . | . | . | . | . | . | . | . | . | . | . | . | . | . | . | . | . | . | . | . | 0 | Fl. | 1 | Fl. | . | . | . | . | 1 | |
| | Belgern | 100 | . | . | . | . | . | . | . | . | . | . | . | . | 0 | . | . | . | . | . | . | . | . | . | . | . | . | . | . | . | . | 0 | |
| Schw. Elster | Pulsnitz | 300 | . | . | . | . | . | . | . | . | . | . | . | . | 0 | . | . | . | . | 0 | . | . | . | . | 1 | 2 | 1 | . | . | . | . | |
| | Kroppen | 101 | . | . | . | . | . | . | . | . | . | . | . | . | 0 | . | . | . | . | . | . | . | . | 0 | . | 0 | . | . | . | . | . | 0 | |
| Zwickauer Mulde | Muldenberg-Talsperre | 707 | . | . | . | . | . | . | . | . | . | 0 | 2 | 1 | 1 | 1 | 1 | 1 | 6 | 13 | 13 | 6 | 3 | 8 | 15 | 21 | 21 | 20 | 20 | 18 | 20 | 24 | |
| | Carlsfeld | 824 | . | . | . | . | . | . | . | . | . | 2 | 5 | 5 | 5 | 5 | 5 | 5 | 10 | 16 | 17 | 12 | 8 | 16 | 20 | 30 | 30 | 28 | 25 | 25 | 28 | 32 | |
| | Eibenstock | 643 | . | . | . | . | . | . | . | . | . | . | . | . | . | . | . | . | 5 | 12 | 7 | Fl. | Fl. | 5 | 12 | 20 | 17 | 14 | 11 | 10 | 10 | 20 | |
| | Aue | 355 | . | . | . | . | . | . | . | . | . | . | . | . | . | . | . | . | . | Fl. | . | . | . | 1 | 3 | 5 | 5 | 2 | Fl. | Fl. | Fl. | 3 | |
| | Johanngeorgenstadt | 750 | . | . | . | . | . | . | . | . | . | 1 | 1 | 0 | 0 | 0 | 0 | 0 | 3 | 8 | 3 | 2 | 0 | 7 | 5 | 25 | 21 | 16 | 11 | 10 | 12 | 18 | |
| | Rittersgrün | 680 | . | . | . | . | . | . | . | . | . | . | 1 | Fl. | . | . | . | . | 3 | 9 | 3 | ⊠ | Fl. | 10 | 20 | 35 | 35 | 30 | 20 | 15 | 25 | 35 | |
| | Schwarzenberg (Erzgebirge) | 518 | . | . | . | . | . | . | . | . | . | . | . | . | . | . | . | . | 2 | 4 | . | . | . | 8 | 10 | 16 | 16 | 15 | 9 | 4 | 4 | 8 | |
| | Zwickau (Flugh.) | 305 | . | . | . | . | . | . | . | . | . | . | . | . | . | . | . | . | . | Fl. | . | . | Fl. | 2 | Fl. | Fl. | Fl. | Fl. | Fl. | . | . | *3* | |
| | Glauchau | 255 | . | . | . | . | . | . | . | . | . | . | . | . | . | . | . | . | . | 1 | . | . | . | 3 | 1 | 1 | 1 | 1 | . | . | . | 1 | |
| | Penig | 204 | . | . | . | . | . | . | . | . | . | . | . | . | . | . | . | . | . | . | . | . | . | . | . | . | . | . | . | . | . | . | |
| | Stollberg (Erzgeb.) | 420 | . | . | . | . | . | . | . | . | . | . | . | . | . | . | . | . | . | 1 | . | . | . | 2 | 5 | 9 | 8 | 7 | 3 | Fl. | Fl. | 2 | |
| | Chemnitz (Städt. Marstall) | 293 | . | . | . | . | . | . | . | . | . | . | . | . | . | . | . | . | . | 0 | . | . | . | 0 | 3 | 4 | 3 | 2 | Fl. | . | . | 0 | |

## Wassergehalt um 7 Uhr

oben: Ausgestochene Schneehöhe in cm
unten: Gesamtwassergehalt in mm

| 2. | 5. | 9. | 12. | 16. | 19. | 23. | 26. | 30. |
|---|---|---|---|---|---|---|---|---|
| | | | | | | | | |
| | | | | | | | | |

### Schneeflecken

Angermünde: 13., 22.
Westerland: 21., 29., 30.
Doberlug: 13., 18.

### Schwarzenberg (Erzgeb.)

| | | | 17. | | 22. | 27. | |
|---|---|---|---|---|---|---|---|
| | | | 2 | | 8 | 10 | 5 |
| | | | 2.5 | | 5.5 | 17.8 | 6.1 |

## 1942 November — Tägliche Schneehöhen in Zentimetern, gemessen um 7 Uhr morgens

| Flußgebiet | Ort | Seehöhe m | 1 | 2 | 3 | 4 | 5 | 6 | 7 | 8 | 9 | 10 | 11 | 12 | 13 | 14 | 15 | 16 | 17 | 18 | 19 | 20 | 21 | 22 | 23 | 24 | 25 | 26 | 27 | 28 | 29 | 30 | 31 |
|---|---|---|---|---|---|---|---|---|---|---|---|---|---|---|---|---|---|---|---|---|---|---|---|---|---|---|---|---|---|---|---|---|---|
| Freiberger Mulde | Rechenberg-Bienenmühle | 570 | . | . | . | . | . | . | . | . | . | . | . | . | . | . | . | . | . | 3 | 2 | . | . | 4 | 10 | 28 | 20 | 15 | 13 | 10 | 11 | 12 | |
| | Großhartmannsdorf | 491 | . | . | . | . | . | . | . | . | . | . | . | . | . | . | . | . | 3 | 3 | Fl. | . | . | 5 | 8 | 12 | 12 | 8 | 4 | Fl. | 2 | 5 | |
| | Roßwein | 201 | . | . | . | . | . | . | . | . | . | . | . | . | . | Fl. | . | . | . | . | . | . | . | Fl. | . | 2 | 2 | Fl. | . | . | . | Fl. | |
| | Fichtelberg (Erzgeb.) | 1213 | . | . | . | . | 5 | 4 | 4 | 5 | 7 | 8 | 11 | 10 | 9 | 8 | 8 | 6 | 7 | 15 | 18 | 18 | 19 | 21 | 23 | 30 | 30 | 30 | 30 | 31 | 32 | 35 | |
| | Cranzahl | 640 | . | . | . | . | . | . | . | . | . | . | 0 | . | . | . | . | . | 3 | 4 | 2 | Fl. | 0 | 12 | 14 | 28 | 20 | 18 | 12 | 10 | 14 | * | |
| | Jöhstadt | 789 | . | . | . | . | . | . | . | . | . | . | Fl. | . | . | . | . | . | 3 | 8 | 5 | Fl. | Fl. | 10 | 15 | 25 | 20 | 20 | 15 | 15 | 12 | 15 | |
| | Reitzenhain | 770 | . | . | . | . | . | . | . | . | . | . | . | . | . | . | . | Fl. | Fl. | Fl. | 10 | 14 | 8 | Fl. | 14 | 20 | 25 | 25 | 23 | 22 | 22 | 25 | 29 | |
| | Thum | 520 | . | . | . | . | . | . | . | . | . | . | . | . | . | . | . | . | 1 | 2 | Fl. | Fl. | . | 7 | 12 | 19 | 19 | 17 | 15 | 8 | 8 | 13 | |
| | Deutscheinsiedel | 726 | . | . | . | . | . | . | . | . | . | . | . | . | . | . | . | . | 14 | 16 | 10 | 8 | 8 | 18 | 25 | 23 | 20 | 15 | 14 | 14 | 16 | 19 | |
| | Kriegwald | 745 | . | . | . | . | . | . | . | . | . | 0 | 0 | 0 | 0 | 0 | 0 | 0 | 5 | 11 | 4 | 3 | Fl. | 5 | 11 | 17 | 17 | 12 | 9 | 8 | 8 | 12 | |
| | Dörnthal | 560 | . | . | . | . | . | . | . | . | . | . | . | . | . | . | . | . | 6 | 9 | Fl. | Fl. | Fl. | 8 | 11 | 15 | 15 | 15 | 15 | 15 | 17 | 17 | |
| | Lengefeld (Erzgeb.) | 606 | . | . | . | . | . | . | . | . | . | . | . | . | . | . | . | . | 6 | 7 | 5 | Fl. | . | 10 | 12 | 23 | 19 | 16 | 13 | 11 | 12 | 14 | |
| | Flöha | 272 | . | . | . | . | . | . | . | . | . | . | . | . | . | . | . | . | . | . | . | . | . | 6 | 6 | 10 | 8 | Fl. | Fl. | Fl. | Fl. | 1 | |
| | Fischendorf | 150 | . | . | . | . | . | . | . | . | . | . | . | . | . | . | . | . | . | . | . | . | . | . | . | 1 | 1 | . | . | . | . | . | |
| Saale | Waldstein | 879 | . | . | . | . | . | . | . | . | . | . | . | . | . | . | . | . | 8 | 10 | 10 | 7 | 6 | 8 | 14 | 19 | 19 | 19 | 19 | 19 | 19 | 21 | |
| | Münchberg | 565 | . | . | . | . | . | . | . | . | . | . | . | . | . | . | . | . | 5 | 7 | 5 | . | . | 5 | 6 | 13 | 11 | 7 | 4 | 1 | 6 | 10 | |
| | Schönwald | 690 | . | . | . | . | . | . | . | . | . | . | 5 | Fl. | Fl. | Fl. | Fl. | Fl. | 5 | 13 | 10 | 2 | . | 5 | 4 | 15 | 10 | 10 | 7 | 5 | 5 | 13 | |
| | Heinersberg | 570 | . | . | . | . | . | . | . | . | . | . | 2 | 0 | 0 | . | . | . | 2 | 6 | 4 | 4 | . | 3 | 4 | 5 | 5 | 3 | 2 | 2 | 3 | 6 | |
| | Hof (Stadt) | 471 | . | . | . | . | . | . | . | . | . | . | . | . | . | . | . | . | Fl. | . | Fl. | . | . | Fl. | 2 | 9 | 6 | 5 | 2 | Fl. | Fl. | 6 | |
| | Gefell | 563 | . | . | . | . | . | . | . | . | . | . | . | . | . | . | . | . | . | 1 | . | . | . | 1 | 1 | 5 | 5 | 5 | 3 | 2 | 2 | 4 | |
| | Blankenberg, Kr. Ziegen- | 498 | . | . | . | . | . | . | . | . | . | . | . | . | . | . | . | . | . | 1 | Fl. | . | . | 2 | 4 | 7 | 6 | 5 | 4 | 2 | 2 | 5 | |
| | Schleiz [rück | 430 | . | . | . | . | . | . | . | . | . | . | . | . | . | . | . | . | 0 | 1 | 0 | . | . | 3 | 2 | 5 | 4 | 2 | Fl. | Fl. | 2 | 5 | |
| | Ziegenrück | 330 | . | . | . | . | . | . | . | . | . | . | . | . | . | . | . | . | Fl. | Fl. | . | . | . | Fl. | . | Fl. | . | . | . | . | . | Fl. | |
| | Schmiedefeld, Kr. Saalfeld | 776 | . | . | . | . | . | . | . | . | . | . | . | . | . | . | . | . | 7 | 9 | 6 | Fl. | Fl. | 2 | 6 | 8 | 8 | 6 | 5 | 4 | 6 | 11 | |
| | Ruppersdorf | 550 | . | . | . | . | . | . | . | . | . | . | . | . | . | . | . | . | 1 | 2 | 4 | . | . | 1 | 2 | 8 | 6 | 3 | Fl. | Fl. | Fl. | 3 | |
| | Lehesten | 640 | . | . | . | . | . | . | . | . | . | Fl. | . | . | . | . | . | . | 2 | 5 | 8 | 3 | Fl. | 2 | 5 | 10 | 10 | 9 | 6 | 4 | 4 | 9 | |
| | Goßwitz | 406 | . | . | . | . | . | . | . | . | . | . | . | . | . | . | . | . | . | 2 | . | . | . | 5 | 3 | 2 | 2 | Fl. | . | . | . | | |
| | Großbreitenbach | 660 | . | . | . | . | . | . | . | . | . | . | . | . | . | . | . | . | . | 2 | Fl. | . | . | . | 2 | 3 | 3 | Fl. | Fl. | Fl. | 3 | 3 | |
| | Oberweißbach | 632 | . | . | . | . | . | . | . | . | . | . | . | . | . | . | . | . | 3 | 8 | 5 | 3 | 2 | 5 | 8 | 9 | 4 | 3 | 5 | 4 | 6 | 7 | |
| | Hummelshain | 310 | . | . | . | . | . | . | . | . | . | . | . | . | . | . | . | . | 0 | 0 | 0 | . | . | 1 | 0 | 1 | 0 | . | . | . | . | . | |
| | Karlsdorf | 260 | . | . | . | . | . | . | . | . | . | . | . | . | . | . | . | . | . | 2 | . | . | . | 2 | Fl. | 2 | . | . | . | . | . | 1 | |
| | Jena | 155 | . | . | . | . | . | . | . | . | . | . | . | . | . | . | . | . | . | . | . | . | . | . | . | 0 | . | . | . | . | . | . | |
| | Ilmenau | 500 | . | . | . | . | . | . | . | . | . | . | . | . | . | . | . | . | . | 1 | . | . | . | 2 | 2 | 2 | 2 | 2 | Fl. | . | . | 1 | |
| | Tannroda | 285 | . | . | . | . | . | . | . | . | . | . | . | . | . | . | . | . | . | 1 | . | . | . | . | . | . | . | . | . | . | . | . | |
| Saale, Unstrut | Eigenrieden | 489 | . | . | . | . | . | . | . | . | . | . | . | . | . | . | 0 | . | 2 | 3 | Fl. | . | . | 0 | 7 | 3 | 3 | 3 | 2 | Fl. | 0 | 6 | |
| | Arnstadt | 289 | . | . | . | . | . | . | . | . | . | . | . | . | . | . | . | . | . | * | . | . | . | . | . | * | . | . | . | . | . | . | |
| | Tambach-Dietharz | 450 | . | . | . | . | . | . | . | . | . | . | . | . | . | . | . | . | . | 4 | . | . | . | 1 | 3 | 5 | 4 | 2 | Fl. | Fl. | Fl. | 2 | |
| | Crawinkel | 480 | . | . | . | . | . | . | . | . | . | . | . | . | . | . | . | . | . | . | . | . | . | 2 | 2 | 2 | . | . | . | . | . | | |
| | Töttelstädt | 345 | . | . | . | . | . | . | . | . | . | . | . | . | . | . | . | . | . | . | . | . | . | . | . | . | . | . | . | . | . | 2 | |
| | Großberndten | 400 | . | . | . | . | . | . | . | . | . | . | . | . | . | . | . | . | . | . | . | . | . | Fl. | 1 | Fl. | Fl. | Fl. | . | . | Fl. | 1 | |
| | Ebeleben | 285 | . | . | . | . | . | . | . | . | . | . | . | . | . | . | . | . | . | 0 | . | . | . | . | . | . | . | . | . | . | . | . | |
| | Worbis | 319 | . | . | . | . | . | . | . | . | . | . | . | . | . | . | . | . | . | 3 | . | . | . | . | . | . | . | . | . | . | . | Fl. | |
| | Sachsa, Bad | 340 | . | . | . | . | . | . | . | . | . | . | . | . | . | . | . | . | . | 3 | . | . | . | 1 | 11 | 11 | 11 | 11 | 5 | . | . | 1 | |
| | Nordhäuser Talsperre | 443 | . | . | . | . | . | . | . | . | . | . | . | . | . | . | . | . | Fl. | 2 | Fl. | Fl. | Fl. | 2 | 8 | 6 | 4 | 4 | 2 | Fl. | 2 | 8 | |
| | Kelbra | 155 | . | . | . | . | . | . | . | . | . | . | . | . | . | . | . | . | . | . | 0 | . | . | . | . | 0 | . | . | . | . | . | . | |
| Saale, Weiße Elster | Markneukirchen | 520 | . | . | . | . | . | . | . | . | . | . | . | . | . | . | . | . | 1 | 4 | 1 | . | . | 3 | 5 | 12 | 10 | 7 | 4 | 2 | 4 | 9 | |
| | Oelsnitz | 408 | . | . | . | . | . | . | . | . | . | . | . | . | . | . | . | . | Fl. | Fl. | . | . | . | Fl. | 3 | 4 | 4 | 4 | Fl. | Fl. | Fl. | 3 | |
| | Kemnitz (Kemnitzmühle) | 490 | . | . | . | . | . | . | . | . | . | . | . | . | . | . | . | . | . | * | . | . | . | . | . | 2 | * | * | Fl. | Fl. | 1 | 2 | |
| | Eich | 450 | . | . | . | . | . | . | . | . | . | . | . | . | . | . | . | . | 0 | 1 | 2 | . | . | 5 | 5 | 12 | 12 | 10 | 5 | 4 | 4 | 9 | |
| | Greiz (Stadt) | 284 | . | . | . | . | . | . | . | . | . | . | . | . | . | . | . | . | . | . | . | . | . | 1 | 1 | 0 | Fl. | Fl. | Fl. | Fl. | Fl. | 1 | |
| | Staitz | 390 | . | . | . | . | . | . | . | . | . | . | . | . | . | . | . | . | . | 1 | . | . | . | 1 | 2 | 2 | 1 | . | . | . | . | 2 | |

### Wassergehalt um 7 Uhr

oben: Ausgestochene Schneehöhe in cm
unten: Gesamtwassergehalt in mm

| | 2. | 5. | 9. | 12. | 16. | 19. | 23. | 26. | 30. |
|---|---|---|---|---|---|---|---|---|---|
| Fichtelberg | | | | | | | | 45 | 42 |
| | | | | | | | | 97.0 | 114.3 |
| Reitzenhain | | | | | | 12 | 16 | 19 | 25 |
| | | | | | | 21.3 | 33.6 | 39.6 | 41.2 |
| Deutscheinsiedel | | | | | | 10 | 25 | 10 | 19 |
| | | | | | | 25.2 | 29.6 | 23.3 | 35.2 |
| Dörnthal | | | | | | 6 | 10 | 15 | 15 |
| | | | | | | 2.4 | 4.1 | 6.2 | 6.2 |
| Waldstein | | | | | | 9 | 11 | 10 | 15 |
| | | | | | | 14.1 | 19.5 | 17.6 | 28.0 |
| Hof (Stadt) | | | | | | | | 7 | 6 |
| | | | | | | | | 9.3 | 3.6 |
| Blankenberg | | | | | | | 5 | 7 | 7 |
| | | | | | | | 4.2 | 10.0 | 12.5 |
| Ilmenau | | | | | | | 2 | 2 | 1 |
| | | | | | | | 0.9 | 3.0 | 0.6 |
| Eigenrieden | | | | | | | 7 | | 5 |
| | | | | | | | 12.6 | | 6.7 |
| Großberndten | | | | | | | 1 | | 1 |
| | | | | | | | 3.6 | | 0.7 |
| Sachsa, Bad | | | | | | | 11 | | 1 |
| | | | | | | | 15.0 | | 1.0 |
| Markneukirchen | | | | | | | | 7 | 9 |
| | | | | | | | | 12.9 | 13.9 |

## Tägliche Schneehöhen in Zentimetern, gemessen um 7 Uhr morgens

| Flußgebiet | Ort | Seehöhe m | 1 | 2 | 3 | 4 | 5 | 6 | 7 | 8 | 9 | 10 | 11 | 12 | 13 | 14 | 15 | 16 | 17 | 18 | 19 | 20 | 21 | 22 | 23 | 24 | 25 | 26 | 27 | 28 | 29 | 30 | 31 |
|---|---|---|---|---|---|---|---|---|---|---|---|---|---|---|---|---|---|---|---|---|---|---|---|---|---|---|---|---|---|---|---|---|---|
| Saale, Weiße Elster | Groß-Saara | 255 | . | . | . | . | . | . | . | . | . | . | . | . | . | . | . | . | . | . | . | . | . | 2 | 0 | 2 | . | . | . | . | . | . | |
| | Heuckewalde | 284 | . | . | . | . | . | . | . | . | . | . | . | . | . | . | . | . | . | . | . | . | . | . | . | . | . | . | . | . | . | 1 | |
| | Naunhof | 132 | . | . | . | . | . | . | . | . | . | . | . | . | . | . | . | . | . | 1 | . | . | . | . | . | . | . | . | . | . | . | . | |
| Saale | Annarode | 322 | . | . | . | . | . | . | . | . | . | . | . | . | . | . | . | . | . | 1 | . | . | . | . | Fl. | 1 | Fl. | Fl. | . | . | 1 | 1 | |
| | Hayn b. Stolberg | 435 | . | . | . | . | . | . | . | . | . | . | . | . | . | . | . | . | . | ⊠ | . | . | . | . | 2 | 4 | 2 | . | . | . | ⊠ | 6 | |
| | Wippra | 215 | . | . | . | . | . | . | . | . | . | . | . | . | . | . | . | . | . | Fl. | . | . | . | . | Fl. | 0 | 0 | . | . | . | 0 | 1 | |
| | Pansfelde | 275 | . | . | . | . | . | . | . | . | . | . | . | . | . | . | . | . | . | 1 | . | . | . | . | . | 2 | 3 | . | . | . | . | 2 | |
| Saale, Bode | Schierke | 613 | . | . | . | . | . | . | . | . | . | . | . | . | . | . | . | . | 2 | 10 | 0 | 0 | 0 | 2 | 12 | 10 | 10 | 10 | 8 | 8 | 10 | 15 | |
| | Königskrug | 756 | . | . | . | . | . | . | . | . | . | . | . | . | . | . | . | . | 8 | 18 | 6 | Fl. | Fl. | 1 | 15 | 15 | 13 | 10 | 10 | 12 | 13 | 19 | |
| | Rübeland | 420 | . | . | . | . | . | . | . | . | . | . | . | . | . | . | . | . | . | 0 | . | . | . | 0 | 0 | 0 | . | . | . | . | 0 | 2 | |
| | Benneckenstein (Harz) | 515 | . | . | . | . | . | . | . | . | . | . | . | . | . | . | . | . | 2 | 2 | Fl. | . | . | 1 | 8 | 10 | 10 | 8 | 5 | 4 | 6 | 10 | |
| | Allrode | 448 | . | . | . | . | . | . | . | . | . | . | . | . | . | . | . | . | . | 3 | . | . | . | . | 2 | 2 | . | . | . | . | . | 5 | |
| | Harzgerode | 398 | . | . | . | . | . | . | . | . | . | . | . | . | . | . | . | . | 0 | 2 | 0 | . | . | 0 | 0 | 2 | 1 | 0 | . | . | 0 | 2 | |
| Elbe | Serno | 120 | . | . | . | . | . | . | . | . | . | . | . | . | . | . | . | . | . | . | 2 | 1 | . | . | . | 1 | . | . | . | . | . | . | |
| Havel | Mirow, Kr. Stargard | 59 | . | . | . | . | . | . | . | . | . | . | . | . | . | . | . | . | . | . | . | . | . | . | . | 6 | . | . | . | . | . | 1 | |
| | Feldberg (Mecklenburg) | 90 | . | . | . | . | . | . | . | . | . | . | . | . | Fl. | Fl. | . | . | . | . | . | . | . | . | . | 4 | Fl. | Fl. | . | . | . | . | |
| | Zehdenick | 44 | . | . | . | . | . | . | . | . | . | . | . | . | . | . | . | . | . | . | . | . | . | . | . | 2 | . | . | . | . | . | 1 | |
| Havel, Spree | Sohland, Kr. Bautzen | 306 | . | . | . | . | . | . | . | . | . | . | . | . | . | . | . | . | . | . | . | . | . | . | . | 5 | 5 | 4 | Fl. | . | . | . | |
| | Löbau | 249 | . | . | . | . | . | . | . | . | . | . | . | . | . | . | . | . | . | . | . | . | . | . | . | 5 | 5 | 3 | Fl. | Fl. | . | Fl. | |
| | Spreefurt | 132 | . | . | . | . | . | . | . | . | . | . | . | 0 | 0 | . | . | . | . | . | . | . | . | . | . | 0 | . | . | . | . | . | . | |
| | Königshain | 220 | . | . | . | . | . | . | . | . | . | . | . | . | 0 | . | . | . | . | . | 0 | . | . | . | 0 | 0 | 2 | . | . | . | . | . | |
| | Rietschen | 142 | . | . | . | . | . | . | . | . | . | . | . | . | . | . | . | . | . | . | . | . | . | . | . | 0 | 3 | 2 | Fl. | . | . | . | |
| | Lindenberg, Kr. Beeskow-Storkow | 108 | . | . | . | . | . | . | . | . | . | . | . | . | 1 | 0 | Fl. | . | . | 2 | . | . | . | . | . | Fl. | Fl. | Fl. | . | . | . | . | |
| | Berlin-Reinickendorf | 36 | . | . | . | . | . | . | . | . | . | . | . | . | 0 | . | . | . | . | . | . | . | . | . | . | . | . | 0 | . | . | . | . | |
| Havel | Berlin-Dahlem | 55 | . | . | . | . | . | . | . | . | . | . | . | . | 0 | . | . | . | . | . | . | . | . | . | . | . | . | . | . | . | . | . | |
| | Mückendorf | 55 | . | . | . | . | . | . | . | . | . | . | . | . | 0 | Fl. | . | . | . | 1 | . | . | . | . | Fl. | . | . | . | . | . | . | . | |
| | Brück (Mark) | 46 | . | . | . | . | . | . | . | . | . | . | . | . | 0 | . | . | . | . | 0 | . | . | . | . | . | . | 0 | 0 | . | . | . | . | |
| | Brandenburg-Briest | 31 | . | . | . | . | . | . | . | . | . | . | . | . | . | . | . | . | . | 0 | . | . | . | . | . | . | . | . | . | . | . | . | |
| | Ebereschenhof | 31 | . | . | . | . | . | . | . | . | . | . | . | . | . | . | . | . | . | 0 | . | . | . | . | . | 1 | 0 | . | . | . | . | . | |
| | Wittstock | 66 | . | . | . | . | . | . | . | . | . | . | . | . | . | . | . | . | . | . | . | . | . | . | 1 | 1 | 0 | . | . | . | . | . | |
| | Kyritz | 48 | . | . | . | . | . | . | . | . | . | . | . | . | . | . | . | . | . | . | . | . | . | . | . | . | 0 | . | . | . | . | . | |
| Elde | Waren | 68 | . | . | . | . | . | . | . | . | . | . | . | . | . | . | . | . | . | . | . | . | . | . | Fl. | . | . | . | . | . | . | 1 | |
| Elde b. Mirow | Horst | 16 | . | . | . | . | . | . | . | . | . | . | . | . | . | . | . | . | . | . | . | . | . | . | 1 | . | . | . | . | . | . | 5 | |
| **Von der Elbe bis zur Weser** | | | | | | | | | | | | | | | | | | | | | | | | | | | | | | | | | |
| Mardorf | Bremervörde | 6 | . | . | . | . | . | . | . | . | . | . | . | . | . | . | . | . | . | . | . | . | . | 1 | . | . | . | . | . | . | . | 2 | |
| | Bremerhaven | 4 | . | . | . | . | . | . | . | . | . | . | . | . | . | . | . | . | . | . | . | . | . | 0 | . | . | . | . | . | . | . | 0 | |
| **Weser** | | | | | | | | | | | | | | | | | | | | | | | | | | | | | | | | | |
| Werra | Waffenrod | 646 | . | . | . | . | . | . | . | . | . | . | . | . | . | . | . | . | . | 4 | 9 | 7 | 5 | 5 | 11 | 13 | 18 | 18 | 16 | 14 | 11 | 12 | 15 |
| | Frauenwald | 745 | . | . | . | . | . | . | . | . | . | 2 | . | . | . | . | . | . | . | 4 | 5 | 8 | 3 | Fl. | 2 | 6 | 14 | 14 | 13 | 11 | 8 | 8 | 12 |
| | Schmiedefeld a. Renn- | 720 | . | . | . | . | . | . | . | . | . | 1 | . | . | . | . | . | . | . | 5 | 9 | 7 | 5 | Fl. | 4 | 8 | 15 | 19 | 19 | 16 | 14 | 15 | 20 |
| | Suhl [steig | 437 | . | . | . | . | . | . | . | . | . | . | . | . | . | . | . | . | 2 | 4 | 6 | . | . | 0 | 2 | 6 | 8 | 8 | 4 | 2 | 2 | 4 | 5 |
| | Oberschönau | 515 | . | . | . | . | . | . | . | . | . | . | . | . | . | . | . | . | . | 5 | 8 | 4 | Fl. | Fl. | 2 | 10 | 15 | 15 | 10 | ⊠ | ⊠ | ⊠ | ⊠ |
| | Geba | 670 | . | . | . | . | . | . | . | . | . | . | . | . | . | . | . | . | . | . | 1 | . | . | . | . | . | . | . | . | . | . | 1 | 2 |
| | Schmalkalden | 330 | . | . | . | . | . | . | . | . | . | . | . | . | . | . | . | . | . | . | 5 | ⊠ | . | . | ⊠ | . | 2 | ⊠ | . | . | . | . | 1 |
| | Roßdorf | 375 | . | . | . | . | . | . | . | . | . | . | . | . | . | . | . | . | . | . | 2 | . | . | . | 1 | . | Fl. | . | . | . | . | . | . |

## Wassergehalt um 7 Uhr

oben: Ausgestochene Schneehöhe in cm
unten: Gesamtwassergehalt in mm

| 2. | 5. | 9. | 12. | 16. | 19. | 23. | 26. | 30. |
|---|---|---|---|---|---|---|---|---|
| | | | | | 18. | | 25. | |
| | | | | | 9 | 10 | 19 | 20 |
| | | | | | 4.4 | 5.5 | 15.3 | 18.0 |

### Schneeflecken

Tornau, Kr. Bitterfeld: 18.
Eisleben: 24., 25., 30.

### Schmiedefeld a. Rennsteig

### Schneeflecken

Ballenstedt: 18., 22.
Tangermünde: 18., 24., 25.
Krüssau: 24.
Redlin: 22., 23., 30.
Velgen: 30.
Brokstedt: 30.
Geisa: 22., 23., 29., 30.
Eisenach: 18., 24., 25.
Schlitz: 18.
Hersfeld, Bad: 22.
Hünfeld: 18.

## 1942 November — Tägliche Schneehöhen in Zentimetern, gemessen um 7 Uhr morgens

| Fluß-gebiet | Ort | See-höhe m | 1 | 2 | 3 | 4 | 5 | 6 | 7 | 8 | 9 | 10 | 11 | 12 | 13 | 14 | 15 | 16 | 17 | 18 | 19 | 20 | 21 | 22 | 23 | 24 | 25 | 26 | 27 | 28 | 29 | 30 | 31 |
|---|---|---|---|---|---|---|---|---|---|---|---|---|---|---|---|---|---|---|---|---|---|---|---|---|---|---|---|---|---|---|---|---|---|
| Werra | Brotterode | 600 | . | . | . | . | . | . | . | . | . | . | . | . | . | . | . | . | 3 | 10 | 3 | Fl. | Fl. | 3 | 3 | 7 | 7 | 4 | 3 | 4 | 4 | 6 | |
| | Vacha | 240 | . | . | . | . | . | . | . | . | . | . | . | . | . | . | . | . | . | 1 | . | . | . | . | . | . | . | . | . | . | . | . | |
| | Tann | 365 | . | . | . | . | . | . | . | . | . | . | . | . | . | . | . | . | . | 1 | . | . | . | . | . | . | . | . | . | . | . | . | |
| | Herleshausen | 216 | . | . | . | . | . | . | . | . | . | . | . | . | . | . | . | . | . | *0* | . | . | . | . | . | . | . | . | . | . | . | . | |
| | Teutleben | 301 | . | . | . | . | . | . | . | . | . | . | . | . | . | . | . | . | . | 1 | 2 | . | . | . | Fl. | Fl. | . | . | . | . | . | Fl. | |
| | Gotha (Flugh.) | 300 | . | . | . | . | . | . | . | . | . | . | . | . | . | . | . | . | . | 1 | . | . | . | . | . | . | . | . | . | . | . | . | |
| | Großenbehringen | 281 | . | . | . | . | . | . | . | . | . | . | . | . | . | . | . | . | . | 0 | . | . | . | . | . | . | . | . | . | . | . | 0 | |
| | Eschwege (Stadt) | 170 | . | . | . | . | . | . | . | . | . | . | . | . | . | . | . | . | . | . | . | . | . | . | . | . | . | . | . | . | . | 0 | |
| | Sooden-Allendorf | 145 | . | . | . | . | . | . | . | . | . | . | . | . | . | . | . | . | . | . | . | . | . | . | . | . | . | . | . | . | . | 1 | |
| | Hann.-Münden | 125 | . | . | . | . | . | . | . | . | . | . | . | . | . | . | . | . | . | . | . | . | . | . | 1 | . | . | . | . | . | . | . | |
| Fulda | Poppenhausen | 460 | . | . | . | . | . | . | . | . | . | . | . | . | . | . | . | o | o | 2 | 2 | . | . | 1 | 2 | 2 | 1 | o | . | . | . | 1 | |
| | Grebenhain | 435 | . | . | . | . | . | . | . | . | . | . | . | . | . | . | . | . | . | ⊠ | . | . | . | . | . | . | . | . | . | . | . | ⊠ | |
| | Bischofferode | 305 | . | . | . | . | . | . | . | . | . | . | . | . | . | . | . | . | . | 2 | . | . | . | . | . | . | . | . | . | . | . | . | |
| Fulda, Eder | Erndtebrück | 495 | . | . | . | . | . | . | . | . | . | . | . | . | . | . | . | . | Fl. | 1 | . | . | . | o | o | o | o | o | . | . | . | o | |
| | Wingeshausen | 440 | . | . | . | . | . | . | . | . | . | . | . | . | . | . | . | . | o | . | . | . | . | 1 | 2 | 1 | o | o | o | o | 1 | 1 | |
| | Sassenhausen | 564 | . | . | . | . | . | . | . | . | . | . | . | . | . | . | . | . | 4 | 2 | . | . | . | 1 | 1 | 2 | 1 | 1 | 1 | 1 | 2 | 3 | |
| | Winterberg | 670 | . | . | . | . | . | . | . | . | . | . | . | . | . | . | . | . | 6 | 8 | Fl. | . | . | 2 | 10 | 8 | 8 | 6 | 5 | 4 | 6 | 13 | |
| | Fürstenberg, Kr. des Eisenberges | 415 | . | . | . | . | . | . | . | . | . | . | . | . | . | . | . | . | . | . | . | . | . | 3 | . | o | . | . | . | . | . | . | |
| | Ober-Breidenbach | 385 | . | . | . | . | . | . | . | . | . | . | . | . | . | . | . | . | . | 1 | . | . | . | o | o | . | . | . | . | . | . | o | |
| | Hauptschwenda | 500 | . | . | . | . | . | . | . | . | . | . | . | . | . | . | . | . | 1 | 2 | 1 | . | . | 2 | 1 | 1 | 1 | 1 | . | o | o | 2 | |
| | Frielendorf | 245 | . | . | . | . | . | . | . | . | . | . | . | . | . | . | . | . | . | ⊠ | . | . | . | ⊠ | . | . | . | . | . | . | . | . | |
| Fulda | Wilhelmshöhe | 523 | . | . | . | . | . | . | . | . | . | . | . | . | . | . | . | . | 2 | 3 | . | . | . | 3 | 5 | o | o | o | Fl. | Fl. | . | 5 | |
| | Steinberghaus | 445 | . | . | . | . | . | . | . | . | . | . | . | . | . | . | . | . | . | . | . | . | . | . | . | . | . | . | . | . | . | . | |
| W. | Ossenfeld | 317 | . | . | . | . | . | . | . | . | . | . | . | . | . | . | . | . | . | . | . | . | . | . | . | . | . | . | . | . | . | 1 | |
| | Uslar | 170 | . | . | . | . | . | . | . | . | . | . | . | . | . | . | . | . | . | Fl. | . | . | . | 1 | . | . | . | . | . | . | . | 1 | |
| Diemel | Giebringhausen | 415 | . | . | . | . | . | . | . | . | . | . | . | . | . | . | . | . | . | . | . | . | . | 1 | . | . | . | . | . | . | . | . | |
| | Mengeringhausen | 287 | . | . | . | . | . | . | . | . | . | . | . | . | . | . | . | . | . | . | . | . | . | o | . | . | . | . | . | . | . | . | |
| | Schmillinghausen | 232 | . | . | . | . | . | . | . | . | . | . | . | . | . | . | . | . | . | . | . | . | . | o | . | . | . | . | . | . | . | . | |
| | Hofgeismar | 160 | . | . | . | . | . | . | . | . | . | . | . | . | . | . | . | . | . | . | . | . | . | 1 | . | . | . | . | . | . | . | . | |
| | Langenthal | 265 | . | . | . | . | . | . | . | . | . | . | . | . | . | . | . | . | . | . | . | . | . | 4 | . | . | . | . | . | . | . | . | |
| Diemel bis Aller | Winnefeld | 276 | . | . | . | . | . | . | . | . | . | . | . | . | . | . | . | . | . | 2 | . | . | . | 5 | . | . | 1 | . | . | . | . | 3 | |
| | Scharfoldendorf | 154 | . | . | . | . | . | . | . | . | . | . | . | . | . | . | . | . | . | . | . | . | . | 1 | . | . | . | . | . | . | . | . | |
| | Veldrom | 350 | . | . | . | . | . | . | . | . | . | . | . | . | . | . | . | . | . | 2 | . | . | . | . | 4 | . | . | . | . | . | . | 2 | |
| | Nassengrund | 192 | . | . | . | . | . | . | . | . | . | . | . | . | . | . | . | . | . | . | . | . | . | 3 | . | . | . | . | . | . | . | . | |
| | Biesterfeld | 242 | . | . | . | . | . | . | . | . | . | . | . | . | . | . | . | . | . | Fl. | . | . | . | 1 | . | . | . | . | . | . | . | Fl. | |
| | Nienburg | 25 | . | . | . | . | . | . | . | . | . | . | . | . | . | . | . | . | . | . | . | . | . | o | . | . | . | . | . | . | . | . | |
| Aller, Leine | Wehnde | 286 | . | . | . | . | . | . | . | . | . | . | . | . | . | . | . | . | . | 4 | . | . | . | . | . | . | . | . | . | . | . | . | |
| | Oderhaus | 430 | . | . | . | . | . | . | . | . | . | . | . | . | . | . | . | . | 1 | 5 | 2 | . | . | . | 7 | 6 | 5 | 4 | 3 | 2 | 7 | 9 | |
| | Lauterberg (Harz) | 296 | . | . | . | . | . | . | . | . | . | . | . | . | . | . | . | . | . | 6 | 2 | . | . | 1 | 5 | 4 | 2 | . | . | . | 1 | 1 | |
| | Schluft | 580 | . | . | . | . | . | . | . | . | . | . | . | . | . | . | . | . | 3 | 5 | 10 | 4 | . | 3 | 20 | 24 | 18 | 13 | 8 | 10 | 12 | 18 | |
| | Riefensbeek-Kammschlacken | 337 | . | . | . | . | . | . | . | . | . | . | . | . | . | . | . | . | 3 | 7 | 3 | Fl. | . | 2 | 12 | 8 | 8 | 7 | 6 | 5 | 5 | 8 | |
| | Grund, Bad (Harz) | 325 | . | . | . | . | . | . | . | . | . | . | . | . | . | . | . | . | . | 3 | . | . | . | 1 | . | . | . | . | . | . | o | 0 | |
| | Fredelsloh | 260 | . | . | . | . | . | . | . | . | . | . | . | . | . | . | . | . | . | . | . | . | . | 1 | . | . | . | . | . | . | . | 2 | |
| | Clausthal (Forsth. Dammgraben) | 540 | . | . | . | . | . | . | . | . | . | . | . | . | . | . | . | . | 2 | 5 | ⊠ | . | . | 2 | 15 | 15 | 10 | 7 | 5 | 6 | 10 | 17 | |
| Weser | Bremen (Flugh.) | 4 | . | . | . | . | . | . | . | . | . | . | . | . | . | . | . | . | . | . | . | . | . | 1 | . | . | . | . | . | . | . | 2 | |
| | Diepholz (Stadt) | 39 | . | . | . | . | . | . | . | . | . | . | . | . | . | . | . | . | . | . | . | . | . | 1 | . | . | . | . | . | . | . | . | |
| | Wehnen | 9 | . | . | . | . | . | . | . | . | . | . | . | . | . | . | . | . | . | . | . | . | . | . | . | . | . | . | . | . | . | 1 | |

### Wassergehalt um 7 Uhr

oben: Ausgestochene Schneehöhe in cm
unten: Gesamtwassergehalt in mm

| 2. | 5. | 9. | 12. | 16. | 19. | 23. | 26. | 30. |
|---|---|---|---|---|---|---|---|---|
| | | | | | | | | |

Winterberg

| | | | | | | | | |
|---|---|---|---|---|---|---|---|---|
| | | | | | | 10 | 6 | 13 |
| | | | | | | 6.3 | 5.8 | 9.8 |

## Tägliche Schneehöhen in Zentimetern, gemessen um 7 Uhr morgens

| Flußgebiet | Ort | Seehöhe m | 1 | 2 | 3 | 4 | 5 | 6 | 7 | 8 | 9 | 10 | 11 | 12 | 13 | 14 | 15 | 16 | 17 | 18 | 19 | 20 | 21 | 22 | 23 | 24 | 25 | 26 | 27 | 28 | 29 | 30 | 31 |
|---|---|---|---|---|---|---|---|---|---|---|---|---|---|---|---|---|---|---|---|---|---|---|---|---|---|---|---|---|---|---|---|---|---|
| **Von der Weser bis zur Ems** | | | | | | | | | | | | | | | | | | | | | | | | | | | | | | | | | |
| Nordsee | Wilhelmshaven | 4 | . | . | . | . | . | . | . | . | . | . | . | . | . | . | . | . | . | . | . | . | . | Fl. | . | . | . | . | . | . | . | ⊛ | |
| **Ems** | | | | | | | | | | | | | | | | | | | | | | | | | | | | | | | | | |
| Hase | Basum-Sussum | 63 | . | . | . | . | . | . | . | . | . | . | . | . | . | . | . | . | . | . | . | . | . | 1 | . | . | . | . | . | . | . | . | |
| **Rhein** | | | | | | | | | | | | | | | | | | | | | | | | | | | | | | | | | |
| Rhein | Balderschwang | 1044 | . | . | . | . | . | . | . | . | 3 | . | . | . | . | . | . | 9 | 23 | 34 | 30 | 20 | 15 | 19 | 16 | 50 | 42 | 37 | 32 | 31 | 30 | 28 | |
| | Oberreute | 857 | . | . | . | . | . | . | . | . | . | . | . | . | . | . | . | . | 5 | 9 | 15 | 6 | 6 | 6 | 6 | 22 | 23 | 18 | 18 | 18 | 18 | 18 | |
| | Doberatsweiler | 503 | . | . | . | . | . | . | . | . | . | . | . | . | . | . | . | . | 0 | 0 | 0 | . | . | . | . | 13 | 11 | 10 | 10 | 9 | 8 | 7 | |
| | Lindau (Bodensee) I | 401 | . | . | . | . | . | . | . | . | . | . | . | . | . | . | . | . | . | . | . | . | . | Fl. | . | 9 | 10 | 10 | 10 | 10 | 10 | 9 | |
| Argen | Röthenbach | 705 | . | . | . | . | . | . | . | . | . | . | . | . | . | . | . | . | 0 | 4 | 6 | 0 | 0 | 1 | 0 | 19 | 15 | 12 | 12 | 11 | 10 | 10 | |
| | Wangen (Allgäu) | 585 | . | . | . | . | . | . | . | . | . | . | . | . | . | . | . | . | ⊛ | 2 | 4 | 0 | 0 | 1 | Fl. | 12 | 12 | 12 | 11 | 10 | 8 | 7 | |
| | Sibratshofen | 785 | . | . | . | . | . | . | . | . | . | . | . | . | . | . | . | . | 5 | 12 | 15 | 10 | 6 | 6 | 6 | 20 | 18 | 17 | 16 | 15 | 13 | 12 | |
| | Isny | 714 | | | | | | | | | | | | | | | | | | | | | | | | | | | | | | | |
| Rhein | Wolfegg | 676 | . | . | . | . | . | . | . | . | . | . | . | . | . | . | . | . | 3 | 6 | 5 | 4 | 1 | . | . | 6 | 8 | 5 | 5 | 5 | 5 | 5 | |
| | Ravensburg | 462 | . | . | . | . | . | . | . | . | . | . | . | . | . | . | . | . | . | . | Fl. | . | . | 0 | . | 4 | 3 | 3 | 2 | 1 | 0 | 0 | |
| | Urnau | 495 | . | . | . | . | . | . | . | . | . | . | . | . | . | . | . | . | 0 | 1 | 1 | . | . | . | 5 | 4 | 2 | 1 | 1 | ⊛ | 1 | 1 | |
| | Heiligenberg | 740 | . | . | . | . | . | . | . | . | . | . | . | . | . | . | . | . | 0 | ⊛ | 10 | 6 | ⊛ | 5 | 5 | 11 | 11 | 9 | 9 | 9 | 9 | 9 | |
| Aach | Aach | 520 | . | . | . | . | . | . | . | . | . | . | . | . | . | . | . | . | 0 | Fl. | . | . | . | Fl. | Fl. | I | Fl. | Fl. | 0 | Fl. | Fl. | Fl. | |
| | Rielasingen | 425 | . | . | . | . | . | . | . | . | . | . | . | . | . | . | . | . | ⊛ | . | . | . | . | . | . | ⊛ | . | . | . | . | . | . | |
| Wutach | Feldberg (Schwarzw.) | 1492 | . | . | . | . | . | . | . | . | . | . | . | . | . | . | . | . | 1 | 14 | 21 | 16 | 11 | 14 | 12 | 21 | 18 | 10 | . | . | . | . | |
| | Titisee | 857 | Tabelle nicht mehr vorhanden | | | | | | | | | | | | | | | | | | | | | | | | | | | | | | |
| | Bonndorf (Schwarzw.) | 850 | . | . | . | . | . | . | . | . | . | . | . | . | . | . | . | . | 3 | 4 | 5 | 1 | ⊛ | 1 | ⊛ | 2 | 1 | ⊛ | Fl. | Fl. | Fl. | Fl. | |
| | Schluchsee | 932 | . | . | . | . | . | . | . | . | . | . | . | . | . | . | . | . | Fl. | 5 | 8 | ⊛ | Fl. | 1 | Fl. | 3 | ⊛ | Fl. | Fl. | Fl. | Fl. | Fl. | |
| Wutach bis Elz | St. Blasien | 785 | . | . | . | . | . | . | . | . | . | . | . | . | . | . | . | . | Fl. | 6 | 7 | 0 | Fl. | Fl. | Fl. | 1 | Fl. | Fl. | Fl. | Fl. | Fl. | Fl. | |
| | Segeten | 880 | . | . | . | . | . | . | . | . | . | . | . | . | . | . | . | . | 1 | 8 | 10 | 7 | 5 | 5 | 4 | 10 | 10 | 8 | 7 | 7 | 7 | 7 | |
| | Belchenhaus | 1360 | . | . | . | . | . | . | . | . | . | . | . | . | . | . | . | . | 5 | 25 | 35 | 25 | 20 | 25 | 25 | 30 | 30 | 25 | 20 | 20 | 20 | 20 | |
| | Schweigmatt | 725 | . | . | . | . | . | . | . | . | . | . | . | . | . | . | . | . | 3 | 6 | 6 | 4 | 3 | ⊛ | ⊛ | 5 | 3 | ⊛ | ⊛ | ⊛ | ⊛ | ⊛ | |
| | Badenweiler | 449 | . | . | . | . | . | . | . | . | . | . | . | . | . | . | . | . | . | 1 | 1 | . | . | . | . | 2 | 1 | 1 | 0 | 0 | 0 | Fl. | |
| | Obermünstertal | 540 | . | . | . | . | . | . | . | . | . | . | . | . | . | . | . | . | . | 4 | 6 | 0 | . | . | . | 5 | 4 | 4 | 4 | 4 | 3 | 3 | |
| Elz | Bodenhäusle | 720 | . | . | . | . | . | . | . | . | . | . | . | . | . | . | . | . | 1 | 12 | 8 | 5 | 3 | 3 | 3 | 10 | 10 | 8 | 8 | 7 | 6 | 6 | |
| | Waldkirch | 270 | . | . | . | . | . | . | . | . | . | . | . | . | . | . | . | . | . | 1 | 1 | . | . | . | . | 3 | 2 | 2 | 1 | 1 | 1 | 1 | |
| | Keppenbach | 275 | . | . | . | . | . | . | . | . | . | . | . | . | . | . | . | . | . | 5 | 5 | ⊛ | ⊛ | ⊛ | ⊛ | 6 | 6 | 6 | 4 | 2 | 2 | 4 | |
| | Buchenbach | 450 | . | . | . | . | . | . | . | . | . | . | . | . | . | . | . | . | . | 3 | 5 | 3 | Fl. | . | . | 5 | 4 | 4 | 4 | 3 | 3 | 3 | |
| | St. Wilhelm | 990 | . | . | . | . | . | . | . | . | . | . | . | . | . | . | . | . | 1 | 14 | 18 | 16 | 15 | 16 | 16 | 18 | 18 | 18 | 18 | 16 | 16 | 16 | |
| | St. Peter | 722 | . | . | . | . | . | . | . | . | . | . | . | . | . | . | . | . | 2 | 18 | 12 | 10 | 5 | 3 | 3 | 13 | 13 | 13 | 13 | 13 | 10 | 8 | |
| Kinzig | Zwieselberg | 820 | . | . | . | . | . | . | . | . | . | . | . | . | . | . | . | . | 6 | 10 | 8 | 6 | 5 | 8 | 8 | 12 | 12 | 12 | 10 | 10 | 8 | 10 | |
| | Nußbach | 728 | . | . | . | . | . | . | . | . | . | . | . | . | . | . | . | . | 2 | 9 | 5 | ⊛ | ⊛ | 1 | ⊛ | ⊛ | ⊛ | ⊛ | ⊛ | ⊛ | ⊛ | ⊛ | |
| | Nordrach | 306 | . | . | . | . | . | . | . | . | . | . | . | . | . | . | . | . | 2 | 5 | 6 | 3 | 0 | . | . | 8 | 8 | 6 | 5 | 5 | 4 | 3 | |
| Aach | Löcherberg | 328 | . | . | . | . | . | . | . | . | . | . | . | . | . | . | . | . | 3 | 3 | 3 | . | . | . | . | 7 | 5 | 4 | 4 | 4 | 3 | 3 | |
| | Hornisgrinde | 1160 | . | . | . | . | . | . | . | . | . | . | . | . | . | . | . | . | 10 | 15 | 15 | 14 | 13 | 15 | 15 | 20 | 20 | 18 | 18 | 18 | 18 | 25 | |
| Murg | Ruhestein | 915 | . | . | . | . | . | . | . | . | . | . | . | . | . | . | . | . | 15 | 15 | 15 | 10 | 10 | 15 | 15 | 25 | 25 | 25 | 25 | 25 | 25 | 32 | |
| | Kniebis | 910 | . | . | . | . | . | . | . | . | . | . | . | . | . | . | . | . | 5 | 8 | 10 | 5 | ⊛ | ⊛ | ⊛ | 10 | 10 | 10 | 10 | 10 | 10 | 15 | |
| | Baiersbronn | 590 | . | . | . | . | . | . | . | . | . | . | . | . | . | . | . | . | 3 | ⊛ | ⊛ | . | . | 2 | 2 | 6 | 5 | 4 | 3 | 3 | 3 | 3 | |
| | Schönmünzach | 480 | . | . | . | . | . | . | . | . | . | . | . | . | . | . | . | . | ⊛ | ⊛ | ⊛ | ⊛ | ⊛ | ⊛ | ⊛ | ⊛ | ⊛ | ⊛ | ⊛ | ⊛ | ⊛ | ⊛ | |
| | Herrenwies | 760 | . | . | . | . | . | . | . | . | . | . | . | . | . | . | . | . | 10 | 15 | 20 | 18 | 18 | 15 | 15 | 15 | 15 | 15 | 15 | 15 | 15 | 18 | |

## Wassergehalt um 7 Uhr

oben: Ausgestochene Schneehöhe in cm
unten: Gesamtwassergehalt in mm

| | 2. | 5. | 9. | 12. | 16. | 19. | 23. | 26. | 30. |
|---|---|---|---|---|---|---|---|---|---|
| **Doberatsweiler** | | | | | | | | | |
| | | | | | | | 9 | 7 | |
| | | | | | | | 8.2 | 10.5 | |
| **Röthenbach** | | | | | | | | | |
| | | | | | | | 12 | 11 | |
| | | | | | | | 16.1 | 20.8 | |
| **Sibratshofen** | | | | | | | | | |
| | | | | | | 16 | 6 | 16 | 12 |
| | | | | | | 16.5 | 8.9 | 21.9 | 21.0 |
| **Ravensburg** | | | | | | | | | |
| | | | | | | | 24. | | |
| | | | | | | | 4 | 3 | |
| | | | | | | | 3.6 | 3.4 | |
| **Heiligenberg** | | | | | | | | | |
| | | | | | | 11 | | 7 | |
| | | | | | | 14.1 | | 8.1 | |
| **Segeten** | | | | | | | | | |
| | | | | | | 10 | 4 | 9 | 8 |
| | | | | | | 14.6 | 7.2 | 14.1 | 13.7 |
| **Löcherberg** | | | | | | | | | |
| | | | | | 17. | | 24. | | |
| | | | | | 3 | | 7 | | |
| | | | | | 3.4 | | 6.4 | | |
| **Kniebis** | | | | | | | | | |
| | | | | | | | 10 | 15 | |
| | | | | | | | 18.9 | 25.1 | |

**Schneeflecken**

Driburg, Bad: 21.—23.
Uder: 30.
Seesen: 22., 25.
Soltau: 22.
Gütersloh: 22.

## 1942 November — Tägliche Schneehöhen in Zentimetern, gemessen um 7 Uhr morgens

| Flußgebiet | Ort | See-höhe m | 1 | 2 | 3 | 4 | 5 | 6 | 7 | 8 | 9 | 10 | 11 | 12 | 13 | 14 | 15 | 16 | 17 | 18 | 19 | 20 | 21 | 22 | 23 | 24 | 25 | 26 | 27 | 28 | 29 | 30 | 31 |
|---|---|---|---|---|---|---|---|---|---|---|---|---|---|---|---|---|---|---|---|---|---|---|---|---|---|---|---|---|---|---|---|---|---|
| Rh. | Sternenfels | 318 | . | . | . | . | . | . | . | . | . | . | . | . | . | . | . | . | . | . | . | . | . | . | ⊛ | ⊛ | ⊛ | ⊛ | ⊛ | ⊛ | ⊛ | |
| Neckar | Dreifaltigkeitsberg | 985 | . | . | . | . | . | . | . | . | . | . | . | . | . | . | . | . | 1 | 10 | 16 | 14 | 10 | 9 | 8 | 11 | 10 | 10 | 8 | 7 | 7 | 7 | |
| | Rottweil | 618 | . | . | . | . | . | . | . | . | . | . | . | . | . | . | . | . | 0 | 0 | 0 | 0 | 0 | 0 | 0 | 0 | 0 | 0 | 0 | 0 | 1 | 0 | |
| | Oberndorf, Kr. Rottweil | 510 | . | . | . | . | . | . | . | . | . | . | . | . | . | . | . | . | 0 | 0 | ⊛ | ⊛ | . | . | . | 0 | . | . | . | . | . | . | |
| | Dornstetten, Kr. Freuden- | 636 | . | . | . | . | . | . | . | . | . | . | . | . | . | . | . | . | . | . | . | 2 | 4 | 2 | 1 | 4 | 4 | 3 | 3 | 2 | 1 | 2 | |
| | Betra [stadt | 540 | . | . | . | . | . | . | . | . | . | . | . | . | . | . | . | . | . | . | . | 1 | . | . | . | 3 | 2 | 2 | 2 | 2 | 1 | 1 | |
| | Burgfelden | 911 | . | . | . | . | . | . | . | . | . | . | . | . | . | . | . | . | . | 12 | 18 | 15 | 10 | 14 | 14 | 14 | 14 | 14 | 14 | 14 | 14 | 14 | |
| | Bickelsberg | 665 | . | . | . | . | . | . | . | . | . | . | . | . | . | . | . | . | 0 | 2 | 2 | Fl. | . | 0 | Fl. | 2 | 2 | 2 | 0 | Fl. | 0 | 0 | |
| | Hechingen | 537 | . | . | . | . | . | . | . | . | . | . | . | . | . | . | . | . | 1 | 2 | Fl. | . | . | 1 | . | 2 | 2 | 2 | 1 | 1 | 1 | 1 | |
| | Tübingen | 395 | . | . | . | . | . | . | . | . | . | . | . | . | . | . | . | . | . | Fl. | . | . | . | . | . | *1* | *0* | Fl. | Fl. | Fl. | Fl. | Fl. | |
| | Hohenstaufen | 605 | . | . | . | . | . | . | . | . | . | . | . | . | . | . | . | . | 3 | 8 | ⊛ | ⊛ | ⊛ | ⊛ | ⊛ | 10 | 8 | 8 | 7 | 7 | 7 | 11 | |
| | Göppingen | 320 | . | . | . | . | . | . | . | . | . | . | . | . | . | . | . | . | . | . | . | . | . | . | . | 5 | 6 | 6 | 5 | 4 | 5 | 4 | |
| | Heubach | 475 | . | . | . | . | . | . | . | . | . | . | . | . | . | . | . | . | . | . | Fl. | . | . | . | . | 3 | ⊛ | ⊛ | . | . | . | . | |
| | Wilhelmsheim | 439 | . | . | . | . | . | . | . | . | . | . | . | . | . | . | . | . | . | 1 | . | . | . | . | . | 9 | 8 | 7 | 6 | 5 | 5 | 8 | |
| | Hößlinswart | 365 | . | . | . | . | . | . | . | . | . | . | . | . | . | . | . | . | . | . | . | . | . | . | . | 3 | 3 | 2 | 2 | 2 | 2 | 6 | |
| Neckar, Enz | Kaltenbronn | 862 | . | . | . | . | . | . | . | . | . | . | . | . | . | . | . | . | 10 | 15 | 18 | 18 | 16 | 15 | 15 | 20 | 20 | 18 | 16 | 15 | 15 | 20 | |
| | Wildbad-Sommerberg | 727 | . | . | . | . | . | . | . | . | . | . | . | . | . | . | . | . | 1 | . | . | . | . | 1 | 1 | 8 | 9 | 8 | 7 | 7 | 7 | 8 | |
| | Simmersfeld | 726 | . | . | . | . | . | . | . | . | . | . | . | . | . | . | . | . | 6 | 8 | Fl. | Fl. | Fl. | Fl. | 6 | 10 | 11 | 10 | 12 | 13 | 9 | 18 | |
| | Gündringen | 450 | . | . | . | . | . | . | . | . | . | . | . | . | . | . | . | . | . | . | . | . | . | . | . | 1 | 1 | 1 | 1 | Fl. | Fl. | Fl. | |
| | Neuhengstedt | 534 | . | . | . | . | . | . | . | . | . | . | . | . | . | . | . | . | . | . | . | . | . | . | . | 4 | 4 | 4 | 4 | 4 | 4 | 9 | |
| | Deckenpfronn | 570 | . | . | . | . | . | . | . | . | . | . | . | . | . | . | . | . | . | . | . | . | . | . | . | 5 | 6 | 5 | 5 | 4 | 4 | 6 | |
| Neckar | Abtsgmünd | 389 | . | . | . | . | . | . | . | . | . | . | . | . | . | . | . | . | . | . | ⊛ | ⊛ | ⊛ | 2 | ⊛ | ⊛ | ⊛ | ⊛ | ⊛ | ⊛ | ⊛ | ⊛ | |
| | Welzheim | 504 | . | . | . | . | . | . | . | . | . | . | . | . | . | . | . | . | 1 | 1 | . | . | . | 1 | 0 | 5 | 5 | 3 | 3 | 3 | 2 | 8 | |
| | Schönhardt | 480 | . | . | . | . | . | . | . | . | . | . | . | . | . | . | . | . | . | . | . | . | . | . | . | 2 | 2 | 2 | 1 | 1 | 1 | 2 | |
| | Ellwangen | 448 | . | . | . | . | . | . | . | . | . | . | . | . | . | . | . | . | . | 0 | 6 | . | . | . | 0 | 7 | 6 | 6 | 6 | 4 | 4 | 8 | |
| | Gründelhardt | 475 | . | . | . | . | . | . | . | . | . | . | . | . | . | . | . | . | 0 | 2 | 3 | . | . | . | . | 4 | 3 | 2 | 1 | 1 | 1 | 6 | |
| | Langenburg | 438 | . | . | . | . | . | . | . | . | . | . | . | . | . | . | . | . | Fl. | . | Fl. | . | . | . | . | 3 | 2 | 2 | 2 | 2 | 2 | 6 | |
| | Möckmühl | 175 | . | . | . | . | . | . | . | . | . | . | . | . | . | . | . | . | . | . | ⊛ | . | . | . | . | ⊛ | . | . | . | . | . | . | |
| | Oberdielbach | 475 | . | . | . | . | . | . | . | . | . | . | . | . | . | . | . | . | 1 | 2 | . | . | . | . | . | 1 | 1 | 1 | 1 | 1 | 1 | 2 | |
| | Tromm | 523 | . | . | . | . | . | . | . | . | . | . | . | . | . | . | . | . | 3 | . | Fl. | . | . | . | Fl. | 1 | Fl. | . | . | . | . | 6 | |
| | Königstuhl | 561 | . | . | . | . | . | . | . | . | . | . | . | . | . | . | . | . | 5 | Fl. | 1 | . | . | . | Fl. | 3 | 3 | 3 | 2 | 3 | 4 | 8 | |
| Weißer Main | Ölschnitz | 550 | . | . | . | . | . | . | . | . | . | Fl. | . | . | . | . | . | . | 5 | 8 | Fl. | Fl. | Fl. | 3 | 8 | 8 | 8 | 4 | Fl. | 3 | 3 | 6 | |
| | Berneck | 388 | . | . | . | . | . | . | . | . | . | . | . | . | . | . | . | . | 3 | 3 | 5 | 0 | . | 0 | 3 | 7 | 6 | 4 | 3 | 2 | 2 | 8 | |
| | Marktleugast | 555 | . | . | . | . | . | . | . | . | . | . | 1 | . | . | . | . | . | 3 | 6 | 8 | 5 | . | 2 | 4 | 11 | 10 | 9 | 7 | 4 | 4 | 10 | |
| | Wartenfels | 490 | . | . | . | . | . | . | . | . | . | . | . | . | . | . | . | . | 6 | 5 | 8 | 3 | . | . | 2 | 7 | 7 | 6 | 5 | 5 | 5 | 10 | |
| R. M. | Creussen | 420 | . | . | . | . | . | . | . | . | . | . | . | . | . | . | . | . | 1 | 3 | 2 | . | . | 1 | 1 | 4 | 2 | 1 | 1 | 1 | 1 | 3 | |
| | Bayreuth (Flugh.) | 485 | . | . | . | . | . | . | . | . | . | . | . | . | . | . | . | . | 1 | 5 | 5 | . | . | 1 | 4 | 4 | 4 | 4 | 4 | 4 | 4 | 6 | |
| Main, Rodach | Rodacherbrunn | 688 | . | . | . | . | . | . | . | . | . | Fl. | Fl. | Fl. | Fl. | Fl. | Fl. | Fl. | 4 | 6 | 8 | Fl. | Fl. | Fl. | 4 | 9 | 8 | 8 | 6 | 4 | 6 | 15 | |
| | Steinbach b. Geroldsgrün | 670 | . | . | . | . | . | . | . | . | . | . | . | . | . | . | . | . | 4 | 5 | 9 | 5 | . | 2 | 4 | 10 | 10 | 10 | 8 | 4 | 6 | 13 | |
| | Steinwiesen | 360 | . | . | . | . | . | . | . | . | . | . | . | . | . | . | . | . | 1 | 1 | 3 | 1 | . | 1 | 1 | 4 | 4 | 4 | 3 | 2 | 1 | 5 | |
| | Rodeck | 660 | . | . | . | . | . | . | . | . | . | . | . | . | . | . | . | . | 6 | 8 | 10 | 5 | Fl. | 2 | 6 | 10 | 9 | 9 | 9 | 7 | . | 12 | |
| | Steinbach am Wald | 580 | . | . | . | . | . | . | . | . | . | . | . | . | . | . | . | . | 5 | 3 | 3 | 1 | . | 2 | 3 | 9 | 10 | 8 | 5 | 1 | 1 | 5 | |
| | Rothenkirchen | 376 | . | . | . | . | . | . | . | . | . | . | . | . | . | . | . | . | 3 | 7 | . | . | . | . | 1 | 2 | 4 | 4 | 4 | 3 | . | 3 | |
| | Kronach | 320 | . | . | . | . | . | . | . | . | . | . | . | . | . | . | . | . | 0 | . | 0 | . | . | 0 | 0 | 1 | 0 | . | . | . | . | 1 | |
| | Rotheul | 380 | . | . | . | . | . | . | . | . | . | . | . | . | . | . | . | . | Fl. | 1 | 3 | . | . | 1 | 1 | 1 | 1 | 1 | 1 | Fl. | Fl. | 4 | |
| Main | Lichtenfels | 262 | . | . | . | . | . | . | . | . | . | . | . | . | . | . | . | . | . | . | . | . | . | 0 | 0 | 0 | 0 | 0 | 0 | 0 | . | . | |
| | Tremersdorf | 380 | . | . | . | . | . | . | . | . | . | . | . | . | . | . | . | . | Fl. | 1 | 3 | . | . | 1 | 2 | 6 | 5 | 5 | 5 | 4 | Fl. | 3 | |
| | Coburg | 291 | . | . | . | . | . | . | . | . | . | . | . | . | . | . | . | . | . | 0 | . | . | . | . | . | Fl. | Fl. | . | . | . | . | Fl. | |
| | Roßfeld | 306 | . | . | . | . | . | . | . | . | . | . | . | . | . | . | . | . | . | 2 | . | . | . | . | . | . | . | . | . | . | . | 1 | |
| | Specke | 260 | . | . | . | . | . | . | . | . | . | . | . | . | . | . | . | . | . | 1 | . | . | . | . | . | . | . | . | . | . | . | 0 | |

## Wassergehalt um 7 Uhr

oben: Ausgestochene Schneehöhe in cm
unten: Gesamtwassergehalt in mm

| 2. | 5. | 9. | 12. | 16. | 19. | 23. | 26. | 30. |
|---|---|---|---|---|---|---|---|---|
| | | | | | | | | Dreifaltigkeitsberg |
| | | | | | | 21. | 25. | |
| | | | | | 14 | 7 | 8 | 7 |
| | | | | | 15.8 | 11.3 | 18.9 | 18.0 |
| | | | | | | | | Wilhelmsheim |
| | | | | | 18. | 24. | | |
| | | | | | 1 | 9 | 7 | 8 |
| | | | | | 0.8 | 9.6 | 9.4 | 17.9 |
| | | | | | | | | Kaltenbronn |
| | | | | | 15 | 12 | 12 | 15 |
| | | | | | 45.0 | 30.0 | 24.0 | 40.0 |
| | | | | | | | | Wildbad-Sommerberg |
| | | | | | | | | 8 |
| | | | | | | | | 17.5 |
| | | | | | | | | Neuhengstedt |
| | | | | | | | 4 | 9 |
| | | | | | | | 9.0 | 11.3 |
| | | | | | | | | Welzheim |
| | | | | | | | | 8 |
| | | | | | | | | 16.9 |
| | | | | | | 24. | | |
| | | | | | 6 | 7 | 6 | 8 |
| | | | | | 5.4 | 5.8 | 7.0 | 12.4 |
| | | | | | | 24. | | Langenburg |
| | | | | | | 3 | | 4 |
| | | | | | | 4.5 | | 4.8 |
| | | | | | | | | Tromm |
| | | | | | | | | 6 |
| | | | | | | | | 13.4 |
| | | | | | | | | Königstuhl |
| | | | | | 1 | | 3 | 9 |
| | | | | | 3.8 | | 5.8 | 14.3 |
| | | | | | | | | Marktleugast |
| | | | | | 8 | 4 | 9 | 10 |
| | | | | | 12.6 | 4.6 | 11.2 | 10.9 |
| | | | | | | | | Bayreuth (Flugh.) |
| | | | | | 5 | | 7 | 6 |
| | | | | | 6.3 | | 10.4 | 10.5 |
| | | | | | | | | Rodeck |
| | | | | | 8 | 6 | 9 | 14 |
| | | | | | 11.2 | 10.2 | 14.4 | 26.4 |
| | | | | | | | | Steinbach a. Wald |
| | | | | | 3 | 2 | 8 | 5 |
| | | | | | 6.9 | 4.6 | 7.6 | 5.9 |

## Tägliche Schneehöhen in Zentimetern, gemessen um 7 Uhr morgens

| Flußgebiet | Ort | Seehöhe m | 1 | 2 | 3 | 4 | 5 | 6 | 7 | 8 | 9 | 10 | 11 | 12 | 13 | 14 | 15 | 16 | 17 | 18 | 19 | 20 | 21 | 22 | 23 | 24 | 25 | 26 | 27 | 28 | 29 | 30 | 31 |
|---|---|---|---|---|---|---|---|---|---|---|---|---|---|---|---|---|---|---|---|---|---|---|---|---|---|---|---|---|---|---|---|---|---|
| Main, Regnitz | Tiefenellern | 400 | . | . | . | . | . | . | . | . | . | . | . | . | . | . | . | . | 1 | 2 | 3 | . | . | . | 2 | 5 | 5 | 5 | 4 | 3 | 2 | 3 | |
| | Ansbach-Katterbach | 463 | . | . | . | . | . | . | . | . | . | . | . | . | . | . | . | . | Fl. | Fl. | Fl. | . | . | . | 1 | 3 | 2 | 1 | 1 | 0 | 1 | 1 | |
| | Obererlbach | 399 | . | . | . | . | . | . | . | . | . | . | . | . | . | . | . | . | . | 1 | 1 | 0 | . | . | 1 | 4 | 3 | 2 | 2 | 2 | 2 | 5 | |
| | Weißenburg | 429 | . | . | . | . | . | . | . | . | . | . | . | . | . | . | . | . | . | . | 1 | . | . | 1 | 2 | 5 | 4 | 4 | 3 | 2 | 2 | 6 | |
| | Pyrbaum | 438 | . | . | . | . | . | . | . | . | . | . | . | . | . | . | . | . | 1 | 1 | 3 | . | . | . | 3 | 5 | 5 | 5 | 4 | 3 | 3 | 9 | |
| | Auerbach, Kr. Eschenbach | 435 | . | . | . | . | . | . | . | . | . | . | . | . | . | . | . | . | 1 | 1 | 0 | 0 | 0 | 0 | 1 | 3 | 2 | 2 | 2 | 2 | 2 | 3 | |
| | Mosenberg | 392 | . | . | . | . | . | . | . | . | . | . | . | . | . | . | . | . | . | 1 | 1 | . | . | . | 1 | 8 | 4 | 4 | 4 | 3 | 3 | 5 | |
| | Leupoldstein | 550 | . | . | . | . | . | . | . | . | . | . | . | . | . | . | . | . | 1 | 2 | 1 | . | . | . | 2 | 8 | 6 | 4 | 3 | 3 | 3 | 4 | |
| | Pommelsbrunn | 373 | . | . | . | . | . | . | . | . | . | . | . | . | . | . | . | . | 0 | 1 | 2 | . | . | . | 4 | 11 | 8 | 7 | 7 | 6 | 5 | 11 | |
| | Altdorf b. Nürnberg | 444 | . | . | . | . | . | . | . | . | . | . | . | . | . | . | . | . | . | 1 | 4 | . | . | . | 2 | 10 | 8 | 7 | 6 | 6 | 7 | 15 | |
| | Krämersweiher | 350 | . | . | . | . | . | . | . | . | . | . | . | . | . | . | . | . | . | . | 3 | Fl. | . | . | 3 | 7 | 7 | 5 | 5 | 5 | 5 | 12 | |
| | Nürnberg (Flugh.) | 315 | . | . | . | . | . | . | . | . | . | . | . | . | . | . | . | . | . | 0 | Fl. | . | . | . | . | 1 | Fl. | Fl. | Fl. | Fl. | Fl. | Fl. | |
| | Bräuersdorf | 362 | . | . | . | . | . | . | . | . | . | . | . | . | . | . | . | . | . | 1 | . | . | . | . | . | 2 | 2 | 2 | 1 | 1 | 1 | 3 | |
| | Gräfenberg | 423 | . | . | . | . | . | . | . | . | . | . | . | . | . | . | . | . | Fl. | 2 | 4 | Fl. | . | . | 6 | 12 | 10 | 9 | 8 | 6 | 6 | 9 | |
| | Busbach | 430 | . | . | . | . | . | . | . | . | . | . | . | . | . | . | . | . | 0 | 4 | Fl. | . | . | 0 | 6 | 6 | 5 | 4 | 3 | 2 | 2 | 6 | |
| | Königsfeld, Kr. Ebermann- | 448 | . | . | . | . | . | . | . | . | . | . | . | . | . | . | . | . | . | 2 | . | . | . | . | 2 | 12 | 9 | 5 | 4 | 3 | 2 | 10 | |
| | Trockau [stadt | 530 | . | . | . | . | . | . | . | . | . | . | . | . | . | . | . | . | 3 | . | 4 | . | . | . | 2 | 6 | 6 | 6 | 5 | 5 | 4 | 6 | |
| | Gößweinstein | 494 | . | . | . | . | . | . | . | . | . | . | . | . | . | . | . | . | Fl. | 2 | Fl. | . | . | . | 2 | 14 | 13 | 11 | 11 | 10 | 9 | 11 | |
| | Heiligenstadt | 367 | . | . | . | . | . | . | . | . | . | . | . | . | . | . | . | . | . | . | 0 | . | . | . | 4 | 8 | 7 | 7 | 5 | 4 | 4 | 7 | |
| | Reuth | 276 | . | . | . | . | . | . | . | . | . | . | . | . | . | . | . | . | . | 2 | Fl. | . | . | Fl. | Fl. | Fl. | Fl. | Fl. | Fl. | Fl. | Fl. | Fl. | |
| | Marktbibart | 310 | . | . | . | . | . | . | . | . | . | . | . | . | . | . | . | . | . | 1 | 0 | . | . | . | 1 | 1 | 0 | . | . | . | 0 | 0 | |
| | Ebrach | 340 | . | . | . | . | . | . | . | . | . | . | . | . | . | . | . | . | . | . | Fl. | . | . | . | . | 1 | 1 | . | . | . | . | . | |
| Main | Königsberg (Bayern) | 276 | . | . | . | . | . | . | . | . | . | . | . | . | . | . | . | . | 0 | 0 | 0 | . | . | . | . | 0 | 0 | 0 | 0 | . | . | . | |
| | Prüßberg | 317 | . | . | . | . | . | . | . | . | . | . | . | . | . | . | . | . | . | 1 | . | . | . | . | . | . | . | . | . | . | . | . | |
| | Bergtheim | 272 | . | . | . | . | . | . | . | . | . | . | . | . | . | . | . | . | . | 0 | . | . | . | . | . | . | . | . | . | . | . | . | |
| | Hundsbach | 200 | . | . | . | . | . | . | . | . | . | . | . | . | . | . | . | . | . | 1 | . | . | . | . | . | . | . | . | . | . | . | . | |
| Main, Fränk. Saale | Sonderau | 420 | . | . | . | . | . | . | . | . | . | . | . | . | . | . | . | . | . | 0 | . | . | . | . | . | 1 | 1 | 1 | 1 | 1 | 1 | 1 | |
| | Rhönhaus | 736 | . | . | . | . | . | . | . | . | . | . | . | . | . | . | . | . | 4 | 7 | 9 | 3 | Fl. | 2 | 4 | 10 | 8 | 8 | 5 | 4 | 5 | 10 | |
| | Geroda | 450 | . | . | . | . | . | . | . | . | . | . | . | . | . | . | . | . | . | 2 | . | . | . | . | 1 | 1 | 0 | 0 | 0 | . | . | 1 | |
| | Neuwirtshaus | 420 | . | . | . | . | . | . | . | . | . | . | . | . | . | . | . | . | . | 4 | . | . | . | . | . | . | . | . | . | . | . | . | |
| | Kreuzberg (Rhön) | 930 | . | . | . | . | . | . | . | . | . | . | . | . | . | . | . | . | 3 | 5 | 5 | 4 | 3 | 5 | 5 | 5 | 5 | 5 | 5 | 5 | 10 | 11 | 15 |
| Main | Rothenburg o. d. T. | 425 | . | . | . | . | . | . | . | . | . | . | . | . | . | . | . | . | . | 0 | . | . | . | 0 | 0 | 1 | 1 | 1 | 1 | 1 | 1 | 1 | |
| | Mergentheim, Bad | 217 | . | . | . | . | . | . | . | . | . | . | . | . | . | . | . | . | . | . | . | . | . | . | . | ⊠ | . | . | . | . | . | . | |
| | Pülfringen | 354 | . | . | . | . | . | . | . | . | . | . | . | . | . | . | . | . | . | . | . | . | . | . | . | ⊠ | ⊠ | ⊠ | ⊠ | ⊠ | ⊠ | ⊠ | 3 |
| | Vielbrunn | 410 | . | . | . | . | . | . | . | . | . | . | . | . | . | . | . | . | 1 | . | . | . | . | . | 1 | 2 | 2 | 2 | 0 | 0 | 0 | 2 | |
| | Beerfelden | 441 | . | . | . | . | . | . | . | . | . | . | . | . | . | . | . | . | 1 | 1 | Fl. | . | . | . | Fl. | ⊠ | ⊠ | Fl. | Fl. | Fl. | Fl. | 4 | |
| | Hummetroth | 326 | . | . | . | . | . | . | . | . | . | . | . | . | . | . | . | . | . | 1 | . | . | . | . | . | . | . | . | . | . | . | . | |
| | Neunkirchen (Odenw.) | 508 | . | . | . | . | . | . | . | . | . | . | . | . | . | . | . | . | Fl. | Fl. | . | . | . | . | 4 | 2 | 2 | 2 | Fl. | Fl. | Fl. | 2 | |
| Main, Kinzig | Freien-Steinau | 427 | . | . | . | . | . | . | . | . | . | . | . | . | . | . | . | . | . | 1 | . | . | . | . | . | . | . | . | . | . | . | . | |
| | Fischborn | 343 | . | . | . | . | . | . | . | . | . | . | . | . | . | . | . | . | . | 2 | Fl. | . | . | . | . | . | . | . | . | . | . | . | |
| Main, Nidda | Salzhausen, Bad | 147 | . | . | . | . | . | . | . | . | . | . | . | . | . | . | . | . | . | . | 1 | . | . | . | . | . | . | . | . | . | . | . | |
| | Büdingen | 134 | . | . | . | . | . | . | . | . | . | . | . | . | . | . | . | . | . | 1 | . | . | . | . | . | . | . | . | . | . | . | . | |
| | Saalburg | 422 | . | . | . | . | . | . | . | . | . | . | . | . | . | . | . | . | . | 0 | . | . | . | . | . | . | . | . | . | . | . | Fl. | |
| Nahe | Bruchweiler | 545 | . | . | . | . | . | . | . | . | . | . | . | . | . | . | . | . | . | 2 | 1 | . | . | . | . | . | . | . | . | . | . | . | |
| Lahn | Feudingen | 410 | . | . | . | . | . | . | . | . | . | . | . | . | . | . | . | . | . | . | . | . | . | . | . | . | . | . | . | . | . | 1 | |
| | Homberg a. d. Ohm | 265 | . | . | . | . | . | . | . | . | . | . | . | . | . | . | . | . | . | Fl. | . | . | . | . | 0 | . | . | . | . | . | . | . | |
| | Marburg-Ortenberg | 202 | . | . | . | . | . | . | . | . | . | . | . | . | . | . | . | . | . | . | . | . | . | . | 0 | . | . | . | . | . | . | . | |
| Lahn, Dill | Dillbrecht | 352 | . | . | . | . | . | . | . | . | . | . | . | . | . | . | . | . | ⊠ | ⊠ | . | . | . | . | . | . | . | . | . | . | . | . | |
| | Greifenstein | 432 | . | . | . | . | . | . | . | . | . | . | . | . | . | . | . | . | . | . | . | . | . | . | . | . | . | . | . | . | . | 2 | |
| Lahn | Gemünden, Kr. Usingen | 258 | . | . | . | . | . | . | . | . | . | . | . | . | . | . | . | . | . | 1 | . | . | . | . | . | . | . | . | . | . | . | . | |

## Wassergehalt um 7 Uhr

oben: Ausgestochene Schneehöhe in cm
unten: Gesamtwassergehalt in mm

| 2. | 5. | 9. | 12. | 16. | 19. | 23. | 26. | 30. |
|---|---|---|---|---|---|---|---|---|
| **Tiefenellern** | | | | | | | | |
| | | | | | 5 | 2 | 5 | 5 |
| | | | | | 5.2 | 1.6 | 5.0 | 7.4 |
| **Obererlbach** | | | | | | | | |
| | | | | | | 1 | | 3 |
| | | | | | | 1.2 | | 3.6 |
| **Mosenberg** | | | | | | | | |
| | | | | | | | 4 | 5 |
| | | | | | | | 6.0 | 6.4 |
| **Steinbach b. Geroldsgrün** | | | | | | | | |
| | | | | | 7 | 2 | 9 | 12 |
| | | | | | 19.9 | 8.9 | 14.6 | 24.5 |
| **Altdorf** | | | | | | | | |
| | | | | | 4 | 2 | | 9 |
| | | | | | 6.9 | 1.0 | | 10.0 |
| **Königsfeld** | | | | | | | | 29. |
| | | | | | | | 5 | 10 |
| | | | | | | | 9.5 | 11.1 |
| **Gößweinstein** | | | | | | | | |
| | | | | | | | 8 | 7 |
| | | | | | | | 11.9 | 9.1 |
| **Heiligenstadt** | | | | | | | | |
| | | | | | | 4 | 4 | 7 |
| | | | | | | 1.4 | 7.4 | 12.5 |
| **Rhönhaus** | | | | | | | | |
| | | | | | 9 | 4 | 8 | 10 |
| | | | | | 22.5 | 4.2 | 14.0 | 16.0 |
| **Beerfelden** | | | | | | | | |
| | | | | | | | | 4 |
| | | | | | | | | 6.0 |

**Schneeflecken**

Heilbronn: 18., 24., 28.
Ladenburg: 23.
Bamberg: 18., 23.—28.
Bischbrunn: 17., 18., 23.—30.

**1942 November** — **Tägliche Schneehöhen in Zentimetern, gemessen um 7 Uhr morgens**

| Flußgebiet | Ort | Seehöhe m | 1 | 2 | 3 | 4 | 5 | 6 | 7 | 8 | 9 | 10 | 11 | 12 | 13 | 14 | 15 | 16 | 17 | 18 | 19 | 20 | 21 | 22 | 23 | 24 | 25 | 26 | 27 | 28 | 29 | 30 | 31 |
|---|---|---|---|---|---|---|---|---|---|---|---|---|---|---|---|---|---|---|---|---|---|---|---|---|---|---|---|---|---|---|---|---|---|
| Mosel, Sauer | Schneifelforsthaus | 657 | . | . | . | . | . | . | . | . | . | . | . | . | . | . | . | . | . | . | . | . | . | . | 0 | 2 | . | . | . | . | . | 1 | |
| Mosel, Saar | Pirmasens | 350 | . | . | . | . | . | . | . | . | . | . | . | . | . | . | . | . | . | . | . | . | . | . | Fl. | . | . | . | . | . | . | *0* | |
| | Quierschied | 290 | . | . | . | . | . | . | . | . | . | . | . | . | . | . | . | . | . | 0 | . | . | . | . | . | . | . | . | . | . | . | . | |
| Mosel | Newel | 365 | . | . | . | . | . | . | . | . | . | . | . | . | . | . | . | . | . | 1 | . | . | . | . | . | . | . | . | . | . | . | . | |
| | Schillingen | 515 | . | . | . | . | . | . | . | . | . | . | . | . | . | . | . | . | . | 1 | . | . | . | . | . | . | . | . | . | . | . | . | |
| Ahr | Nürburg | 620 | . | . | . | . | . | . | . | . | . | . | . | . | . | . | . | . | 2 | 2 | . | . | . | . | . | . | . | . | . | . | . | 3 | |
| Sieg | Hilchenbach | 355 | . | . | . | . | . | . | . | . | . | . | . | . | . | . | . | . | . | 1 | . | . | . | . | 1 | . | . | . | . | . | . | 0 | |
| | Siegen | 260 | . | . | . | . | . | . | . | . | . | . | . | . | . | . | . | . | . | 1 | . | . | . | . | . | . | . | . | . | . | . | . | |
| | Salzburg (Westerwald) | 612 | . | . | . | . | . | . | . | . | . | . | . | . | . | . | . | . | 2 | 2 | 2 | . | . | Fl. | 1 | 2 | 3 | . | Fl. | Fl. | Fl. | Fl. | |
| | Rodt-Müllenbach | 410 | . | . | . | . | . | . | . | . | . | . | . | . | . | . | . | . | . | 0 | . | . | . | . | . | Fl. | Fl. | Fl. | . | . | . | . | |
| Ruhr | Bigge | 329 | . | . | . | . | . | . | . | . | . | . | . | . | . | . | . | . | . | 0 | . | . | . | 1 | . | . | . | . | . | . | . | . | |
| | Eslohe | 325 | . | . | . | . | . | . | . | . | . | . | . | . | . | . | . | . | . | 1 | . | . | . | Fl. | . | . | . | . | . | . | . | 0 | |
| | Brilon | 455 | . | . | . | . | . | . | . | . | . | . | . | . | . | . | . | . | . | 2 | . | . | . | Fl. | 2 | Fl. | Fl. | Fl. | . | . | Fl. | Fl. | |
| | Warstein | 295 | . | . | . | . | . | . | . | . | . | . | . | . | . | . | . | . | . | . | . | . | . | 2 | 1 | . | . | . | . | . | . | . | |
| Ruhr, Lenne | Altastenberg | 780 | . | . | . | . | . | . | . | . | . | . | . | . | . | . | . | . | . | . | . | . | . | 5 | 8 | 8 | 5 | 5 | 5 | 8 | 20 | 20 | |
| | Fleckenberg | 355 | . | . | . | . | . | . | . | . | . | . | . | . | . | . | . | . | . | 0 | . | . | . | . | . | . | . | . | . | . | . | . | |
| | Arnoldihof | 510 | . | . | . | . | . | . | . | . | . | . | . | . | . | . | . | . | 4 | 3 | . | . | . | 3 | 4 | 6 | 5 | 2 | . | . | . | 2 | |
| | Altenhundem | 305 | . | . | . | . | . | . | . | . | . | . | . | . | . | . | . | . | . | . | . | . | . | ⊠ | . | ⊠ | . | . | . | . | . | ⊠ | |
| | Olpe | 346 | . | . | . | . | . | . | . | . | . | . | . | . | . | . | . | . | 1 | 2 | . | . | . | . | 3 | . | . | . | . | . | . | . | |
| | Serkenrode | 350 | . | . | . | . | . | . | . | . | . | . | . | . | . | . | . | . | . | 1 | . | . | . | . | 2 | . | . | . | . | . | . | 1 | |
| | Lüdenscheid | 447 | . | . | . | . | . | . | . | . | . | . | . | . | . | . | . | . | . | Fl. | . | . | . | 1 | . | . | . | . | . | . | . | . | |
| Lippe | Fürstenberg, Kr. Büren | 352 | . | . | . | . | . | . | . | . | . | . | . | . | . | . | . | . | . | . | . | . | . | 3 | . | 0 | . | . | . | . | . | . | |
| | Atteln | 190 | . | . | . | . | . | . | . | . | . | . | . | . | . | . | . | . | . | . | . | . | . | 1 | . | . | . | . | . | . | . | . | |
| **Maas** | | | | | | | | | | | | | | | | | | | | | | | | | | | | | | | | | |
| Roer | Monschau-Dreistegen | 420 | . | . | . | . | . | . | . | . | . | . | . | . | . | . | . | . | . | . | . | . | . | . | 0 | 0 | 0 | . | . | . | . | . | |
| **Donau** | | | | | | | | | | | | | | | | | | | | | | | | | | | | | | | | | |
| Quelle bis Iller | Furtwangen | 854 | . | . | . | . | . | . | . | . | . | . | . | . | . | . | . | . | 3 | 11 | 13 | 5 | 3 | 0 | 0 | 5 | 5 | 5 | 4 | 4 | 4 | 4 | |
| | Bubenbach | 937 | . | . | . | . | . | . | . | . | . | . | . | . | . | . | . | . | 0 | 7 | 7 | 4 | 3 | 3 | 3 | 5 | 5 | 5 | 3 | 3 | 3 | 3 | |
| | Oberkirnach | 910 | . | . | . | . | . | . | . | . | . | . | . | . | . | . | . | . | 0 | 0 | 0 | 0 | 0 | 0 | 0 | 0 | 0 | 0 | 0 | 0 | 0 | 0 | |
| | Donaueschingen | 690 | . | . | . | . | . | . | . | . | . | . | . | . | . | . | . | . | . | 0 | . | . | . | 0 | . | 0 | . | . | . | . | . | . | |
| | Tuttlingen | 647 | . | . | . | . | . | . | . | . | . | . | . | . | . | . | . | . | 2 | 3 | 5 | Fl. | Fl. | Fl. | Fl. | 5 | 3 | 2 | 2 | 2 | 2 | 2 | |
| | Frohnstetten (Hohenz.) | 785 | . | . | . | . | . | . | . | . | . | . | . | . | . | . | . | . | 1 | 5 | 10 | 2 | ⊠ | 1 | 1 | 7 | 7 | 7 | 7 | 7 | *8* | *9* | |
| | Genkingen | 773 | . | . | . | . | . | . | . | . | . | . | . | . | . | . | . | . | . | 1 | 8 | 4 | Fl. | 2 | 2 | 5 | 5 | 5 | 5 | 5 | 5 | 5 | |
| | Stetten unter Holstein | 706 | . | . | . | . | . | . | . | . | . | . | . | . | . | . | . | . | 1 | 6 | 5 | ⊠ | . | 1 | . | 7 | 7 | 6 | 5 | 5 | 5 | 5 | |
| | Trochtelfingen | 700 | . | . | . | . | . | . | . | . | . | . | . | . | . | . | . | . | 1 | 4 | 9 | 4 | 0 | Fl. | Fl. | 7 | 7 | 7 | 7 | 7 | 5 | 7 | |
| | Veringenstadt | 625 | . | . | . | . | . | . | . | . | . | . | . | . | . | . | . | . | ⊠ | ⊠ | 6 | ⊠ | . | . | . | ⊠ | ⊠ | ⊠ | 3 | 3 | 3 | 3 | |
| | Ablach | 610 | . | . | . | . | . | . | . | . | . | . | . | . | . | . | . | . | . | . | . | . | . | . | 0 | 0 | 0 | 0 | 0 | 0 | 0 | 0 | |
| | Ittenhausen | 782 | . | . | . | . | . | . | . | . | . | . | . | . | . | . | . | . | . | 5 | 10 | ⊠ | . | . | . | 7 | 6 | 6 | 6 | 3 | . | . | |
| | Pfronstetten | 740 | . | . | . | . | . | . | . | . | . | . | . | . | . | . | . | . | 1 | 7 | 8 | 5 | 0 | . | . | 7 | 7 | 7 | 7 | 6 | 6 | 6 | |
| | Münsingen | 721 | . | . | . | . | . | . | . | . | . | . | . | . | . | . | . | . | 1 | 5 | 10 | 5 | 3 | 1 | 1 | 7 | 7 | 7 | 7 | 7 | 7 | 8 | |
| | Ehingen (Donau) | 514 | . | . | . | . | . | . | . | . | . | . | . | . | . | . | . | . | . | . | . | . | . | . | . | 9 | 7 | 7 | 6 | 6 | 5 | 5 | |
| | Biberach (Riß) | 538 | . | . | . | . | . | . | . | . | . | . | . | . | . | . | . | . | . | . | . | . | . | . | . | 6 | 5 | 5 | 4 | 4 | 4 | 3 | |
| Iller | Nebelhorn | 1930 | 5 | 10 | 5 | Fl. | Fl. | Fl. | 25 | 25 | 50 | 50 | 50 | 45 | 45 | 45 | 45 | 55 | 90 | 120 | 130 | 130 | 125 | 135 | 145 | 145 | 140 | 135 | 130 | 125 | 125 | 120 | |
| | Birgsau | 950 | . | . | . | . | . | . | . | . | 1 | . | . | . | . | . | . | . | 8 | 20 | 22 | 16 | 11 | 15 | 15 | 24 | 26 | 22 | 20 | 18 | 16 | 16 | |
| | Oberstdorf | 816 | . | . | . | . | . | . | . | . | 1 | . | . | . | . | . | . | . | 11 | 20 | 17 | 12 | 10 | 15 | 11 | 32 | 31 | 21 | 20 | 19 | 18 | 16 | |
| | Sonthofen | 735 | . | . | . | . | . | . | . | . | . | . | . | . | . | . | . | . | 3 | 13 | 14 | 8 | 6 | 6 | 6 | 27 | 25 | 25 | 24 | 16 | 12 | 12 | |
| | Ofterschwang | 864 | . | . | . | . | . | . | . | . | . | . | . | . | . | . | . | . | 18 | 24 | 22 | 18 | 17 | 15 | 12 | 31 | 28 | 22 | 20 | 18 | 16 | 15 | |
| | Oberjoch I | 1136 | . | . | . | . | . | . | . | . | . | . | . | . | . | . | . | . | 17 | 40 | 35 | 30 | 28 | 30 | 27 | 50 | 55 | 45 | 38 | 35 | 33 | 32 | |

**Wassergehalt um 7 Uhr**

oben: Ausgestochene Schneehöhe in cm
unten: Gesamtwassergehalt in mm

| | 2. | 5. | 9. | 12. | 16. | 19. | 23. | 26. | 30. |
|---|---|---|---|---|---|---|---|---|---|
| **Salzburg** | | | | | | | 1 | | |
| | | | | | | | 1.5 | | |
| **Schneeflecken** | | | | | | | | | |
| Hergershausen: | | | | | 18. | | | | |
| Schollen: | | | | | 18., 19. | | | | |
| Niedernhausen (Taun.) | | | | | 18. | | | | |
| Brauschied: | | | | | | | 30. | | |
| Kaiserslautern: | | | | | 18. | | | | |
| Quotshausen: | | | | | 17. | | | | |
| Gießen-Liebigshöhe: | | | | | 18. | | | | |
| Weilburg: | | | | | 18. | | | | |
| Eichen, Kr. Siegen: | | | | | 18. | | | | |
| Neuenrade: | | | | | | 22. | | | |
| **Furtwangen** | | | | | | | 25. | | |
| | | | | | | 13 | | 5 | |
| | | | | | | 15.3 | | 6.0 | |
| **Genkingen** | | | | | | 18 | | 5 | 8 |
| | | | | | | 10.9 | | 8.4 | 10.3 |
| **Münsingen** | | | | | | 10 | 1 | 7 | 8 |
| | | | | | | 9.4 | 3.6 | 8.7 | 9.6 |
| **Oberstdorf** | | | | | 17. | | | | |
| | | | | | 11 | 17 | 11 | 21 | 17 |
| | | | | | 7.9 | 12.7 | 13.3 | 25.0 | 24.3 |
| **Ofterschwang** | | | | | | 22 | 12 | 22 | 15 |
| | | | | | | 18.1 | 16.3 | 26.4 | 29.9 |
| **Bad Oberdorf** | | | | | | 30 | 20 | 30 | 18 |
| | | | | | | 23.0 | 19.2 | 28.5 | 29.5 |
| **Buchenberg** | | | | | | 12 | 7 | 20 | 20 |
| | | | | | | 18.2 | 8.5 | 28.7 | 29.3 |

## 1942 November — Tägliche Schneehöhen in Zentimetern, gemessen um 7 Uhr morgens

| Flußgebiet | Ort | Seehöhe m | 1 | 2 | 3 | 4 | 5 | 6 | 7 | 8 | 9 | 10 | 11 | 12 | 13 | 14 | 15 | 16 | 17 | 18 | 19 | 20 | 21 | 22 | 23 | 24 | 25 | 26 | 27 | 28 | 29 | 30 | 31 |
|---|---|---|---|---|---|---|---|---|---|---|---|---|---|---|---|---|---|---|---|---|---|---|---|---|---|---|---|---|---|---|---|---|---|
| Iller | Oberdorf, Bad | 850 | . | . | . | . | . | . | . | . | . | . | . | . | . | . | . | . | 10 | 32 | 30 | 30 | 25 | 20 | 15 | 38 | 38 | 30 | 28 | 25 | 25 | 18 | |
| | Thalkirchdorf | 737 | . | . | . | . | . | . | . | . | . | . | . | . | . | . | . | . | 5 | 20 | 12 | 10 | 8 | 10 | 10 | 26 | 21 | 18 | 16 | 15 | 15 | 12 | |
| | Bodelsberg | 896 | . | . | . | . | . | . | . | . | 1 | . | . | . | . | . | . | . | 2 | 7 | 8 | 6 | 4 | 4 | 3 | 24 | 27 | 27 | 19 | 16 | 13 | 11 | |
| | Diepolz | 965 | . | . | . | . | . | . | . | . | . | . | . | . | . | . | . | . | 3 | 10 | 14 | 13 | 13 | 12 | 10 | 18 | 22 | 22 | 21 | 21 | 20 | 17 | |
| | Martinszell | 745 | . | . | . | . | . | . | . | . | . | . | . | . | . | . | . | . | 7 | 8 | 7 | 6 | 5 | 6 | 4 | 15 | 15 | 15 | 15 | 10 | 10 | 8 | |
| | Buchenberg | 905 | . | . | . | . | . | . | . | . | . | . | . | . | . | . | . | . | 3 | 8 | 12 | 10 | 8 | 10 | 7 | 20 | 24 | 20 | 18 | 18 | 17 | 20 | |
| | Kempten | 665 | . | . | . | . | . | . | . | . | . | . | . | . | . | . | . | . | . | 3 | 4 | . | . | 1 | 1 | 12 | 15 | 11 | 10 | 9 | 8 | 7 | |
| | Ittelsburg | 718 | . | . | . | . | . | . | . | . | . | . | . | . | . | . | . | . | 2 | 4 | 3 | 3 | 2 | 3 | 3 | 15 | 15 | 10 | 8 | 8 | 8 | 8 | |
| | Jedesheim | 500 | . | . | . | . | . | . | . | . | . | . | . | . | . | . | . | . | Fl. | . | 1 | . | . | . | . | 3 | 3 | 3 | 3 | 3 | 3 | 3 | |
| Blau | Seißen | 707 | . | . | . | . | . | . | . | . | . | . | . | . | . | . | . | . | * | * | * | . | . | . | . | * | * | * | * | * | * | * | |
| | Westerheim | 815 | . | . | . | . | . | . | . | . | . | . | . | . | . | . | . | . | 1 | 4 | 9 | 5 | 0 | 1 | 2 | 9 | 8 | 8 | 7 | 6 | 7 | 10 | |
| Donau | Ulm | 495 | . | . | . | . | . | . | . | . | . | . | . | . | . | . | . | . | . | . | . | . | . | . | . | 3 | 2 | 2 | 2 | 2 | 2 | 3 | |
| | Obergünzburg | 738 | . | . | . | . | . | . | . | . | . | . | . | . | . | . | . | . | 2 | 7 | 10 | 6 | 5 | 7 | 4 | 20 | 21 | 16 | 12 | 11 | 9 | 9 | |
| | Ottobeuren | 660 | . | . | . | . | . | . | . | . | . | . | . | . | . | . | . | . | 1 | 2 | 4 | 1 | 1 | 6 | 7 | 8 | 10 | 9 | 8 | 7 | 6 | 4 | |
| Mindel | Mindelheim | 607 | . | . | . | . | . | . | . | . | . | . | . | . | . | . | . | . | 1 | 0 | 2 | . | . | 0 | . | 5 | 5 | 5 | 5 | 5 | 5 | 5 | |
| | Röfingen | 474 | . | . | . | . | . | . | . | . | . | . | . | . | . | . | . | . | 0 | 0 | 1 | . | . | 0 | . | 2 | 1 | 1 | 1 | 0 | 2 | | |
| | Krumbach | 514 | . | . | . | . | . | . | . | . | . | . | . | . | . | . | . | . | Fl. | Fl. | 1 | Fl. | Fl. | Fl. | Fl. | Fl. | Fl. | Fl. | Fl. | Fl. | 1 | 1 | |
| Donau | Heidenheim | 494 | . | . | . | . | . | . | . | . | . | . | . | . | . | . | . | . | . | * | Fl. | . | . | . | 0 | 5 | 5 | 5 | 4 | 4 | 4 | 4 | |
| | Ettlenschieß | 656 | . | . | . | . | . | . | . | . | . | . | . | . | . | . | . | 2 | 4 | 4 | 0 | 0 | 0 | 1 | 1 | 6 | 6 | 4 | 4 | 2 | 2 | 5 | |
| | Eglingen | 549 | . | . | . | . | . | . | . | . | . | . | . | . | . | . | . | . | . | 1 | 4 | * | . | 4 | 4 | 5 | 3 | 3 | 3 | 3 | 2 | 2 | |
| Wörnitz | Wörnitz | 488 | . | . | . | . | . | . | . | . | . | . | . | . | . | . | . | . | 0 | 0 | 0 | . | . | 0 | 0 | 2 | 2 | 2 | 1 | 1 | 1 | 3 | |
| | Karlsholz | 512 | . | . | . | . | . | . | . | . | . | . | . | . | . | . | . | . | . | . | . | . | . | . | 3 | 3 | 5 | 5 | 5 | 5 | 8 | * | |
| | Bopfingen | 470 | . | . | . | . | . | . | . | . | . | . | . | . | . | . | . | . | . | . | * | . | . | . | . | 6 | 4 | 3 | 3 | 2 | 1 | 6 | |
| | Nördlingen | 436 | . | . | . | . | . | . | . | . | . | . | . | . | . | . | . | . | . | . | . | . | . | . | . | 2 | 2 | 2 | 2 | 2 | 1 | 2 | |
| | Donauwörth | 415 | . | . | . | . | . | . | . | . | . | . | . | . | . | . | . | . | 0 | 0 | 2 | . | . | 0 | . | 4 | 3 | 3 | 3 | 3 | 3 | 6 | |
| Lech | Fallmühle | 928 | . | . | . | . | . | . | . | . | . | . | . | . | . | . | . | . | 12 | 20 | 18 | 15 | 15 | 18 | 18 | 25 | 25 | 24 | 24 | 24 | 24 | 24 | |
| | Horn b. Füssen | 794 | . | . | . | . | . | . | . | . | 2 | 1 | 1 | . | . | . | . | . | 2 | 6 | 4 | 3 | 2 | 5 | 4 | 28 | 27 | 21 | 16 | 13 | 9 | 8 | |
| | Buching | 810 | . | . | . | . | . | . | . | . | 2 | . | . | . | . | . | . | . | 14 | 19 | 14 | 10 | 8 | 11 | 10 | 35 | 34 | 24 | 20 | 18 | 17 | 15 | |
| | Steingaden | 774 | . | . | . | . | . | . | . | . | . | . | . | . | . | . | . | . | 3 | 8 | 10 | Fl. | Fl. | 5 | Fl. | 25 | 27 | 25 | 25 | 18 | 13 | 15 | |
| | Denklingen | 700 | . | . | . | . | . | . | . | . | . | . | . | . | . | . | . | . | Fl. | 5 | 6 | Fl. | . | . | Fl. | 10 | 11 | 11 | 10 | 10 | 9 | 8 | |
| | Augsburg (St. Stephan) | 490 | . | . | . | . | . | . | . | . | . | . | . | . | . | . | . | . | Fl. | . | Fl. | . | . | 1 | 1 | 9 | 7 | 6 | 6 | 6 | 5 | 5 | |
| Lech, Wertach | Wertach | 915 | . | . | . | . | . | . | . | . | . | . | . | . | . | . | . | . | 9 | 22 | 13 | 15 | 12 | 15 | 13 | 30 | 29 | 25 | 21 | 21 | 19 | 17 | |
| | Görisried | 804 | . | . | . | . | . | . | . | . | . | . | . | . | . | . | . | . | * | 10 | 10 | 6 | 6 | 6 | 6 | 11 | 10 | 9 | 9 | 9 | 9 | 9 | |
| | Mittersulzberg | 909 | . | . | . | . | . | . | . | . | 3 | . | . | . | . | . | . | . | 7 | 15 | 20 | 20 | 18 | 20 | 20 | 35 | 40 | 40 | 40 | 40 | 40 | 38 | |
| | Markt Oberdorf | 757 | . | . | . | . | . | . | . | . | . | . | . | . | . | . | . | . | 2 | 7 | 8 | 5 | 3 | 3 | 3 | 12 | 14 | 10 | 10 | 10 | 9 | 9 | |
| | Unterthingau | 772 | . | . | . | . | . | . | . | . | . | . | . | . | . | . | . | . | 2 | 4 | 9 | 4 | Fl. | 2 | Fl. | 16 | 22 | 19 | 18 | 17 | 16 | 15 | |
| | Kaufbeuren (Flugh.) | 700 | . | . | . | . | . | . | . | . | . | . | . | . | . | . | . | . | 2 | 6 | 5 | Fl. | Fl. | 3 | Fl. | 15 | 17 | 16 | 10 | 10 | 7 | 7 | |
| | Ingenried | 660 | . | . | . | . | . | . | . | . | . | . | . | . | . | . | . | . | 1 | 3 | 3 | . | . | 0 | . | 3 | 3 | 3 | 3 | 3 | 3 | 3 | |
| | Stocken | 750 | . | . | . | . | . | . | . | . | . | . | . | . | . | . | . | . | 1 | 3 | 4 | 3 | 2 | 2 | 2 | 10 | 10 | 8 | 7 | 6 | 6 | 6 | |
| | Hiltenfingen | 558 | . | . | . | . | . | . | . | . | . | . | . | . | . | . | . | . | . | . | 2 | . | . | 1 | . | 2 | 2 | 2 | 2 | 2 | 2 | 2 | |
| Donau | Nassenfels | 390 | . | . | . | . | . | . | . | . | . | . | . | . | . | . | . | . | . | . | . | . | . | . | . | 2 | 2 | 2 | 1 | 1 | 2 | 3 | |
| | Ingolstadt (Stadt- | 371 | . | . | . | . | . | . | . | . | . | . | . | . | . | . | . | . | . | . | . | . | . | . | . | 1 | 2 | 2 | 2 | 2 | 2 | 4 | |
| | Scheyern . . (gärtnerei) | 481 | . | . | . | . | . | . | . | . | . | . | . | . | . | . | . | . | Fl. | Fl. | . | . | . | Fl. | . | 4 | 3 | 3 | 3 | 3 | 3 | 4 | |
| Altmühl | Burk | 470 | . | . | . | . | . | . | . | . | . | . | . | . | . | . | . | . | . | . | . | . | . | . | . | 4 | 3 | 2 | Fl. | Fl. | Fl. | 3 | |
| | Gunzenhausen | 420 | . | . | . | . | . | . | . | . | . | . | . | . | . | . | . | . | 0 | 1 | 2 | . | . | . | 1 | 3 | 2 | 2 | 2 | 2 | 3 | 3 | |
| | Rehlingen | 457 | . | . | . | . | . | . | . | . | . | . | . | . | . | . | . | . | . | . | 4 | . | . | . | . | 6 | 6 | 5 | 5 | 4 | 4 | 7 | |
| | Rapperszell | 510 | . | . | . | . | . | . | . | . | . | . | . | . | . | . | . | . | . | . | * | . | . | . | . | . | . | . | . | . | 2 | 2 | |
| | Thalmäßing | 410 | . | . | . | . | . | . | . | . | . | . | . | . | . | . | . | . | 0 | 0 | 0 | . | . | 0 | 0 | 3 | 3 | 3 | 3 | 3 | 2 | 6 | |
| | Daßwang | 521 | . | . | . | . | . | . | . | . | . | . | . | . | . | . | . | 1 | 4 | 5 | 3 | . | . | 5 | . | 10 | 9 | 8 | 7 | 7 | 7 | 15 | |
| | Riedenburg | 350 | . | . | . | . | . | . | . | . | . | . | . | . | . | . | . | . | . | . | . | . | . | . | . | 2 | 3 | 3 | 1 | . | . | . | |

## Wassergehalt um 7 Uhr

oben: Ausgestochene Schneehöhe in cm
unten: Gesamtwassergehalt in mm

| | 2. | 5. | 9. | 12. | 16. | 19. | 23. | 26. | 30. |
|---|---|---|---|---|---|---|---|---|---|
| Jedesheim | | | | | | | | 28. | |
| | | | | | | | | 4 | 4 |
| | | | | | | | | 4.0 | 4.6 |
| Westerheim | | | | | | 9 | 2 | 8 | 9 |
| | | | | | | 14.6 | 2.2 | 9.8 | 18.0 |
| Ulm | | | | | | | | 2 | 2 |
| | | | | | | | | 1.5 | 3.0 |
| Obergünzburg | | | | | | 10 | 4 | 16 | 9 |
| | | | | | | 8.2 | 5.2 | 18.3 | 16.5 |
| Mindelheim | | | | | | | | 5 | 5 |
| | | | | | | | | 3.6 | 9.5 |
| Röfingen | | | | | | | 24. | | |
| | | | | | | | 2 | 1 | 2 |
| | | | | | | | 2.8 | 1.0 | 2.6 |
| Donauwörth | | | | | | | | 3 | 6 |
| | | | | | | | | 2.4 | 3.6 |
| Buching | | | | | | 14 | 10 | 24 | 15 |
| | | | | | | 14.0 | 8.6 | 25.8 | 22.0 |
| Mittersulzberg | | | | | | 20 | 20 | 40 | 38 |
| | | | | | | 19.0 | 23.2 | 46.5 | 45.8 |
| Rehlingen | | | | | | 4 | | 5 | 7 |
| | | | | | | 4.2 | | 5.2 | 9.6 |
| Thalmäßing | | | | | | | | 3 | 2 |
| | | | | | | | | 4.1 | 4.4 |
| Daßwang | | | | | | 8 | | | 15 |
| | | | | | | 16.2 | | | 20.0 |

## 1942 November — Tägliche Schneehöhen in Zentimetern, gemessen um 7 Uhr morgens

| Flußgebiet | Ort | Seehöhe m | 1 | 2 | 3 | 4 | 5 | 6 | 7 | 8 | 9 | 10 | 11 | 12 | 13 | 14 | 15 | 16 | 17 | 18 | 19 | 20 | 21 | 22 | 23 | 24 | 25 | 26 | 27 | 28 | 29 | 30 | 31 |
|---|---|---|---|---|---|---|---|---|---|---|---|---|---|---|---|---|---|---|---|---|---|---|---|---|---|---|---|---|---|---|---|---|---|
| Donau | Laaber | 520 | . | . | . | . | . | . | . | . | . | . | . | . | . | . | . | . | 1 | 2 | 4 | Fl. | . | 1 | 3 | 8 | 6 | 6 | 6 | 6 | 7 | 12 | |
| | Degerndorf, Kr. Parsberg | 450 | . | . | . | . | . | . | . | . | . | . | . | . | . | . | . | . | . | . | . | . | . | . | 2 | 4 | 4 | 4 | 3 | 3 | 3 | 11 | |
| Waldnab | Bärnau | 600 | . | . | . | . | . | . | . | . | . | . | . | . | . | . | . | . | 5 | 7 | 12 | 8 | 5 | 4 | 7 | 14 | 10 | 10 | 8 | 6 | 8 | 11 | |
| | Wiesau (Oberpfalz) | 519 | . | . | . | . | . | . | . | . | . | . | . | . | . | . | . | . | 1 | 2 | 1 | 0 | . | 1 | 0 | 6 | 6 | 5 | 4 | 2 | 2 | 4 | |
| | Brand (Oberpfalz) | 576 | . | . | . | . | . | . | . | . | . | . | o | . | . | . | . | . | 5 | 7 | 5 | 2 | 0 | 2 | 6 | 15 | 15 | 14 | 12 | 10 | 8 | 13 | |
| | Erbendorf | 510 | . | . | . | . | . | . | . | . | . | . | . | . | . | . | . | . | 3 | 1 | 2 | . | . | 3 | 5 | 11 | 10 | 9 | 8 | 8 | 9 | 12 | |
| | Neustadt (Waldnab) | 410 | . | . | . | . | . | . | . | . | . | . | . | . | . | . | . | . | Fl. | 1 | 0 | . | . | 0 | 10 | 11 | 11 | 11 | 11 | 11 | 10 | 14 | |
| | Flossenbürg | 620 | . | . | . | . | . | . | . | . | . | . | . | . | . | . | . | . | 2 | 3 | 8 | 6 | . | . | 12 | 15 | 16 | 6 | 2 | . | . | . | |
| Nab | Kemnath | 456 | . | . | . | . | . | . | . | . | . | . | . | . | . | . | . | . | Fl. | 1 | Fl. | Fl. | . | Fl. | Fl. | 5 | 5 | 3 | 2 | Fl. | 1 | 4 | |
| | Heinersreuth | 515 | . | . | . | . | . | . | . | . | . | . | . | . | . | . | . | . | . | 4 | Fl. | Fl. | Fl. | Fl. | 1 | 3 | 3 | 3 | 3 | 3 | 3 | 5 | |
| | Oberfahrenberg | 802 | . | . | . | . | . | . | . | . | . | . | . | . | . | . | . | . | 2 | 6 | 8 | 7 | 5 | 8 | 10 | 12 | 15 | 15 | 15 | 15 | 16 | 17 | |
| | Lohma, Kr. Vohenstrauß | 500 | . | . | . | . | . | . | . | . | . | . | . | . | . | . | . | . | 2 | 1 | 2 | 0 | 0 | 1 | 2 | 5 | 5 | 5 | 5 | 5 | 5 | 7 | |
| | Waldmünchen | 510 | . | . | . | . | . | . | . | . | . | . | . | . | . | . | . | . | 3 | 3 | 5 | 4 | 3 | 4 | 5 | 6 | 6 | 6 | 6 | 6 | 6 | 12 | |
| | Grafenkirchen | 501 | . | . | . | . | . | . | . | . | . | . | . | . | . | . | . | . | 2 | Fl. | 3 | Fl. | Fl. | 1 | 2 | 7 | 6 | 6 | 5 | 5 | 6 | 12 | |
| | Schönsee | 655 | . | . | . | . | . | . | . | . | . | o | . | . | . | . | . | . | 3 | 2 | 7 | 4 | Fl. | 4 | 6 | 11 | 10 | 9 | 7 | 6 | 6 | 12 | |
| | Weidenthal | 500 | . | . | . | . | . | . | . | . | . | . | . | . | . | . | . | . | 3 | 4 | 4 | . | 3 | 3 | 3 | 3 | 3 | 2 | 2 | 2 | . | 2 | |
| | Freudenberg, Kr. Amberg | 460 | . | . | . | . | . | . | . | . | . | . | . | . | . | . | . | . | 2 | Fl. | Fl. | . | . | Fl. | 1 | 4 | 3 | 3 | 2 | 2 | 3 | 5 | |
| | Amberg (Mariahilfberg) | 520 | . | . | . | . | . | . | . | . | . | . | . | . | . | . | . | . | ⊠ | ⊠ | Fl. | . | . | . | 0 | 8 | 7 | 7 | 6 | 7 | 6 | 10 | |
| | Ursensollen | 540 | . | . | . | . | . | . | . | . | . | . | . | . | . | . | . | . | 1 | 0 | 0 | . | . | . | 1 | 3 | 3 | 2 | 2 | 2 | 2 | 6 | |
| Regen | Eisenstein | 794 | . | . | . | . | . | . | . | . | . | o | 1 | . | . | . | . | . | 3 | 7 | 11 | 9 | 8 | 15 | 21 | 37 | 38 | 35 | 30 | 26 | 25 | 34 | |
| | Scheuereck | 773 | . | . | . | . | . | . | . | . | . | . | Fl. | . | . | . | . | . | 3 | 5 | 7 | 7 | 7 | 8 | 12 | 44 | 41 | 33 | 28 | 26 | 22 | 30 | |
| | Zwiesel | 590 | . | . | . | . | . | . | . | . | . | . | . | . | . | . | . | . | 2 | 4 | 7 | 5 | . | . | 6 | 14 | 21 | 20 | 20 | 20 | 20 | 30 | |
| | Buchenau | 749 | . | . | . | . | . | . | . | . | . | . | . | . | . | . | . | . | 2 | 7 | 10 | 7 | 5 | 15 | 21 | 54 | 57 | 49 | 43 | 40 | 38 | 51 | |
| | Regen | 522 | Tabelle nicht mehr vorhanden | | | | | | | | | | | | | | | | | | | | | | | | | | | | | |
| | Gotteszell | 568 | . | . | . | . | . | . | . | . | . | . | . | . | . | . | . | . | 2 | 3 | 4 | 4 | . | . | 2 | 5 | 8 | 8 | 8 | 8 | 8 | 9 | |
| | Oberried, Kr. Viechtach | 580 | . | . | . | . | . | . | . | . | . | . | . | . | . | . | . | . | 2 | 2 | 9 | 2 | Fl. | 2 | 12 | 31 | 32 | 30 | 20 | 16 | 16 | 29 | |
| | Schareben | 1020 | . | . | . | . | . | . | . | . | 2 | . | . | . | . | . | . | . | 10 | 18 | 18 | 18 | 18 | 28 | 34 | 38 | 35 | 35 | 30 | 30 | 30 | 46 | |
| | Viechtach | 432 | . | . | . | . | . | . | . | . | . | . | . | . | . | . | . | . | Fl. | Fl. | 2 | Fl. | Fl. | . | 3 | 9 | 6 | 6 | 6 | 6 | 5 | 10 | |
| | Arbersee, Kleiner | 920 | . | . | . | . | . | . | . | . | 2 | 4 | 4 | 4 | 4 | 4 | 5 | 12 | 12 | 14 | 17 | 17 | 17 | 22 | 29 | 35 | 37 | 37 | 37 | 37 | 37 | 38 | |
| | Lohberg | 650 | . | . | . | . | . | . | . | . | . | . | . | . | . | . | . | . | 5 | 7 | 15 | 10 | 5 | 10 | 12 | 25 | 20 | 15 | 15 | 15 | 15 | 20 | |
| | Hohenbogen | 903 | . | . | . | . | . | . | . | . | . | . | . | 3 | 3 | 3 | 3 | 3 | 8 | 11 | 12 | 12 | 12 | 25 | 25 | 31 | 31 | 31 | 31 | 40 | 40 | 43 | |
| | Kötzting | 408 | . | . | . | . | . | . | . | . | . | . | . | . | . | . | . | . | 1 | 2 | 1 | . | . | . | 7 | 11 | 14 | 14 | 14 | 13 | 12 | 12 | |
| | Prennet | 524 | . | . | . | . | . | . | . | . | . | . | . | . | . | . | . | . | 1 | . | 2 | . | . | 2 | 3 | 9 | 8 | 8 | 6 | 5 | 6 | 10 | |
| | Cham | 400 | . | . | . | . | . | . | . | . | . | . | . | . | . | . | . | . | Fl. | . | 1 | 0 | . | . | 1 | 3 | 3 | 2 | 2 | 2 | 2 | 6 | |
| | Falkenstein | 580 | . | . | . | . | . | . | . | . | . | . | . | . | . | . | . | . | 2 | 0 | 2 | 0 | Fl. | 0 | 3 | 12 | 12 | 10 | 9 | 8 | 9 | 13 | |
| | Regenstauf | 339 | . | . | . | . | . | . | . | . | . | . | . | . | . | . | . | . | . | . | Fl. | . | . | . | Fl. | 4 | 3 | 3 | 3 | 3 | 3 | 4 | |
| Donau | Ludmannsdorf | 470 | . | . | . | . | . | . | . | . | . | . | . | . | . | . | . | . | . | . | . | . | . | . | 1 | 4 | 4 | 4 | 4 | 4 | 5 | 8 | |
| | Straubing (Flugh.) | 352 | . | . | . | . | . | . | . | . | . | . | . | . | . | . | . | . | . | . | . | . | . | . | Fl. | 4 | 4 | 3 | 3 | 2 | 2 | 4 | |
| | Stallwang | 360 | . | . | . | . | . | . | . | . | . | . | . | . | . | . | . | Fl. | Fl. | Fl. | Fl. | Fl. | Fl. | Fl. | Fl. | 2 | 3 | Fl. | Fl. | Fl. | Fl. | Fl. | 13 | |
| | Englmar | 881 | . | . | . | . | . | . | . | . | . | . | . | . | . | . | . | . | 2 | 4 | 4 | 3 | 5 | 9 | 13 | 20 | 28 | 28 | 28 | 28 | 28 | 36 | |
| | Deggendorf | 320 | . | . | . | . | . | . | . | . | . | . | . | . | . | . | . | . | . | . | . | . | . | . | 3 | 13 | 13 | 13 | 11 | 10 | 12 | 24 | |
| Isar | Mittenwald | 914 | . | . | . | . | . | . | . | . | . | . | . | . | . | . | . | . | 16 | 49 | 46 | 32 | 28 | 33 | 29 | 49 | 50 | 49 | 40 | 32 | 32 | 28 | |
| | Vorderriß | 783 | . | . | . | . | . | . | . | . | . | . | . | . | . | . | . | . | 20 | 35 | 41 | 37 | 35 | 40 | 39 | 63 | 54 | 51 | 46 | 44 | 41 | 42 | |
| | Fall (Isar) | 741 | . | . | . | . | . | . | . | . | . | . | . | . | . | . | . | . | ⊠ | ⊠ | ⊠ | ⊠ | ⊠ | ⊠ | ⊠ | ⊠ | ⊠ | ⊠ | ⊠ | ⊠ | ⊠ | ⊠ | |
| | Obernach | 824 | . | . | . | . | . | . | . | . | . | . | . | . | . | . | . | . | 22 | 42 | 39 | 30 | 28 | 33 | 30 | 70 | 58 | 52 | 45 | 40 | 37 | 35 | |
| | Einsiedel (Walchensee) | 805 | . | . | . | . | . | . | . | . | . | . | . | . | . | . | . | . | 21 | 45 | 41 | 28 | 28 | 36 | 36 | 82 | 75 | 58 | 51 | 48 | 45 | 38 | |
| | Urfeld | 844 | . | . | . | . | . | . | . | . | . | . | . | . | . | . | . | . | 10 | 35 | 30 | 20 | 18 | 20 | 22 | 55 | 50 | 45 | 40 | 35 | 30 | 32 | |
| | Marienstein, Kr. Miesbach | 800 | . | . | . | . | . | . | . | . | . | . | . | . | . | . | . | . | 18 | 26 | 29 | 25 | 27 | 35 | 37 | 45 | 46 | 44 | 40 | 39 | 37 | 45 | |
| | Tölz, Bad (Klimakreisst.) | 654 | . | . | . | . | . | . | . | . | . | . | . | . | . | . | . | . | 4 | 13 | 10 | 8 | 2 | 9 | 8 | 27 | 30 | 25 | 21 | 17 | 15 | 18 | |

## Wassergehalt um 7 Uhr

oben: Ausgestochene Schneehöhe in cm
unten: Gesamtwassergehalt in mm

| | 2. | 5. | 9. | 12. | 16. | 19. | 23. | 26. | 30. |
|---|---|---|---|---|---|---|---|---|---|
| Ursensollen | | | | | | | | | 6 |
| | | | | | | | | | 9.4 |
| Zwiesel | | | | | | 6 | 7 | 23 | 35 |
| | | | | | | 8.2 | 9.0 | 28.1 | 48.2 |
| Regenstauf | | | | | | 25. | 26. | 28. | |
| | | | | | | 4 | 3 | 3 | 4 |
| | | | | | | 4.8 | 4.3 | 5.0 | 6.4 |
| Ludmannsdorf | | | | | | | | 4 | 8 |
| | | | | | | | | 7.5 | 6.2 |
| Laaber | | | | | | | 3 | 6 | 10 |
| | | | | | | | 5.4 | 8.6 | 15.2 |
| Brand | | | | | | | 10 | 15 | 10 |
| | | | | | | | 9.0 | 16.5 | 10.0 |
| Eisenstein | | | | | | 11 | 21 | 35 | 34 |
| | | | | | | 17.5 | 26.2 | 46.4 | 57.3 |
| Obernach | | | | | | 39 | 30 | 52 | 37 |
| | | | | | | 49.0 | 48.8 | 71.9 | 68.8 |
| Fall | | | | | | 38 | 32 | 45 | 35 |
| | | | | | | 43.4 | 36.7 | 43.4 | 37.0 |
| Urfeld | | | | | | | 22 | 45 | 32 |
| | | | | | | | 31.5 | 40.5 | 39.5 |
| Tölz, Bad | | | | | | 10 | 8 | 24 | 17 |
| | | | | | | 12.2 | 8.8 | 23.8 | 21.8 |

## Tägliche Schneehöhen in Zentimetern, gemessen um 7 Uhr morgens

| Flußgebiet | Ort | Seehöhe m | 1 | 2 | 3 | 4 | 5 | 6 | 7 | 8 | 9 | 10 | 11 | 12 | 13 | 14 | 15 | 16 | 17 | 18 | 19 | 20 | 21 | 22 | 23 | 24 | 25 | 26 | 27 | 28 | 29 | 30 | 31 |
|---|---|---|---|---|---|---|---|---|---|---|---|---|---|---|---|---|---|---|---|---|---|---|---|---|---|---|---|---|---|---|---|---|---|
| Isar, Loisach | Riffelriß | 1600 | . | . | . | . | . | . | 10 | 8 | 20 | 21 | 20 | 20 | 20 | 18 | 17 | 15 | 20 | 40 | 45 | 40 | 40 | 42 | 43 | 55 | 56 | 55 | 54 | 52 | 50 | 45 | |
| | Zugspitze | 2960 | 85 | 95 | 95 | 100 | 100 | 100 | 125 | 125 | 145 | 145 | 150 | 150 | 150 | 145 | 145 | 145 | 195 | 235 | 265 | 250 | 250 | 260 | 260 | 300 | 320 | 320 | 320 | 320 | 315 | 300 | |
| | Elmau | 1012 | . | . | . | . | . | . | . | . | 3 | . | . | . | . | . | . | . | 18 | 30 | 27 | 22 | 20 | 24 | 21 | 50 | 40 | 39 | 35 | 33 | 28 | 25 | |
| | Kaltenbrunn, Kr. G.-Partenk. | 861 | . | . | . | . | . | . | . | . | 1 | . | . | . | . | . | . | . | 18 | 35 | 30 | 18 | 18 | 20 | 21 | 50 | 52 | 52 | 52 | 47 | 43 | 39 | |
| | Garmisch-Partenkirchen | 704 | . | . | . | . | . | . | . | . | . | . | . | . | . | . | . | . | 12 | 25 | 20 | 15 | 12 | 15 | 15 | 35 | 35 | 30 | 30 | 30 | 30 | 30 | |
| | Oberau | 655 | . | . | . | . | . | . | . | . | . | . | . | . | . | . | . | . | 15 | 21 | 18 | 11 | 9 | 15 | 13 | 48 | 42 | 34 | 29 | 25 | 22 | 20 | |
| | Murnau | 696 | . | . | . | . | . | . | . | . | . | . | . | . | . | . | . | . | 7 | 13 | 9 | 4 | 3 | 8 | 6 | 21 | 31 | 18 | 15 | 12 | 11 | 10 | |
| | Sindelsdorf | 601 | . | . | . | . | . | . | . | . | . | . | . | . | . | . | . | . | 3 | 17 | 12 | 7 | 4 | 5 | 4 | 20 | 25 | 15 | 13 | 12 | 12 | 16 | |
| Isar | München (Sternwarte) | 527 | . | . | . | . | . | . | . | . | . | . | . | . | . | . | . | . | . | 3 | 5 | . | . | 2 | 1 | 10 | 10 | 9 | 8 | 7 | 6 | 6 | |
| | Sauerlach | 610 | . | . | . | . | . | . | . | . | . | . | . | . | . | . | . | . | . | 5 | . | . | . | 2 | 3 | 21 | 18 | 14 | 12 | 11 | 10 | 10 | |
| | Weihenstephan, (Gartenbauamt) | 497 | . | . | . | . | . | . | . | . | . | . | . | . | . | . | . | . | Fl. | Fl. | 1 | . | 1 | 0 | 0 | 3 | 3 | 3 | 3 | 3 | 2 | 4 | |
| Isar, Amper | Linderhof | 1015 | . | . | . | . | . | . | . | . | . | . | . | . | . | . | . | . | 25 | 40 | 35 | 30 | 25 | 32 | 28 | 75 | 65 | 60 | 55 | 53 | 50 | 48 | |
| | Ettal | 871 | . | . | . | . | . | . | . | . | 2 | 1 | . | . | . | . | . | . | 15 | 33 | 30 | 22 | 21 | 27 | 23 | 63 | 76 | 57 | 52 | 43 | 40 | 34 | |
| | Unterammergau | 830 | . | . | . | . | . | . | . | . | . | . | . | . | . | . | . | . | 16 | 25 | 22 | 14 | 11 | 17 | 15 | 40 | 40 | 33 | 30 | 25 | 22 | 21 | |
| | Hohenpeißenberg | 977 | . | . | . | . | . | . | . | . | . | . | . | . | . | . | . | . | 2 | 9 | 12 | 9 | 8 | 9 | 9 | 23 | 25 | 24 | 21 | 20 | 20 | 20 | |
| | Weilheim (Oberbayern) | 566 | . | . | . | . | . | . | . | . | . | . | . | . | . | . | . | . | . | . | . | . | . | 2 | . | 20 | 22 | 20 | 18 | 18 | 18 | 15 | |
| | Dießen | 576 | . | . | . | . | . | . | . | . | . | . | . | . | . | . | . | . | 1 | 1 | 1 | 1 | . | 1 | 1 | 5 | 6 | 4 | 4 | 4 | 2 | 2 | |
| | Achselschwang | 587 | . | . | . | . | . | . | . | . | . | . | . | . | . | . | . | . | . | . | 1 | 1 | . | . | . | 7 | 8 | 8 | 6 | 6 | 4 | 5 | |
| | Fürstenfeldbruck | 518 | . | . | . | . | . | . | . | . | . | . | . | . | . | . | . | . | Fl. | Fl. | Fl. | . | . | ☒ | Fl. | 10 | 10 | 8 | 8 | 7 | 6 | 7 | |
| | Ammerland | 630 | . | . | . | . | . | . | . | . | . | . | . | . | . | . | . | . | Fl. | 7 | 4 | Fl. | Fl. | Fl. | Fl. | 9 | 8 | 7 | 6 | 5 | 5 | 5 | |
| | Traubing | 670 | . | . | . | . | . | . | . | . | . | . | . | . | . | . | . | . | 1 | 5 | 3 | . | . | . | . | 8 | 6 | 5 | 5 | 5 | 5 | 7 | |
| Isar | Erding | 460 | . | . | . | . | . | . | . | . | . | . | . | . | . | . | . | . | . | 1 | . | . | . | . | . | 3 | 3 | 2 | 0 | 2 | 2 | 3 | |
| | Essenbach | 390 | . | . | . | . | . | . | . | . | . | . | . | . | . | . | . | . | . | . | . | . | . | . | 0 | 2 | 2 | 2 | 2 | 2 | 2 | 4 | |
| | Dingolfing | 360 | . | . | . | . | . | . | . | . | . | . | . | . | . | . | . | .. | 0 | 0 | 0 | . | . | . | 1 | 6 | 6 | 5 | 5 | 5 | 6 | 10 | |
| Donau | Rohrstetten | 450 | . | . | . | . | . | . | . | . | . | . | . | . | . | . | . | . | . | . | . | . | . | . | 5 | 12 | 12 | 11 | 11 | 11 | 11 | 12 | |
| | Haidenburg | 350 | . | . | . | . | . | . | . | . | . | . | . | . | . | . | . | . | . | . | . | . | . | . | Fl. | 2 | 2 | 2 | 2 | 2 | 2 | 10 | |
| | Ruderting | 440 | . | . | . | . | . | . | . | . | . | . | . | . | . | . | . | . | Fl. | Fl. | . | . | . | . | 3 | 10 | 8 | 6 | 5 | 5 | 5 | 10 | |
| | Kachlet | 301 | . | . | . | . | . | . | . | . | . | . | . | . | . | . | . | . | . | . | . | . | . | . | . | 3 | 2 | 2 | 2 | 2 | 2 | 14 | |
| Ilz | Rachelsee | 867 | . | . | . | . | . | . | . | . | Fl. | Fl. | . | . | . | . | . | 3 | 5 | 8 | 8 | 7 | 18 | 25 | 51 | 45 | 40 | 34 | 32 | 31 | 44 | 45 | |
| | Kirchdorf (Wald) | 690 | . | . | . | . | . | . | . | . | . | . | . | . | . | . | . | . | 3 | 5 | 7 | 9 | 10 | 7 | 7 | 5 | 5 | 5 | 3 | 3 | 3 | 15 | |
| | Waldhäuser | 1000 | . | . | . | . | . | . | . | . | 1 | 1 | 1 | . | . | . | . | . | 2 | 5 | 5 | 5 | 5 | 15 | 25 | 35 | 35 | 33 | 30 | 30 | 29 | 45 | |
| | St. Oswald | 830 | . | . | . | . | . | . | . | . | . | . | . | . | . | . | . | . | 4 | 4 | 9 | 6 | 2 | 14 | 19 | 36 | 33 | 27 | 20 | 18 | 18 | 34 | |
| | Mauth | 820 | . | . | . | . | . | . | . | . | . | . | . | . | . | . | . | . | 4 | 5 | 3 | 2 | 1 | 14 | 19 | 37 | 40 | 36 | 32 | 36 | 36 | 36 | |
| | Duschlberg | 900 | . | . | . | . | . | . | . | . | . | . | 2 | 2 | 2 | 2 | 2 | 2 | 3 | 4 | 3 | 3 | 5 | 14 | 19 | 41 | 40 | 38 | 35 | 33 | 35 | 41 | |
| | Röhrnbach | 430 | . | . | . | . | . | . | . | . | . | . | . | . | . | . | . | . | 2 | 1 | 2 | . | . | . | 2 | 11 | 9 | 8 | 8 | 8 | 7 | 21 | |
| Inn | Valepp | 885 | . | . | . | . | . | . | . | . | 1 | . | . | . | . | . | . | . | 15 | 31 | 35 | 27 | 22 | 29 | 28 | 80 | 65 | 56 | 50 | 45 | 40 | 38 | |
| | Brünnsteinhaus | 1360 | Tabelle nicht mehr vorhanden | | | | | | | | | | | | | | | | | | | | | | | | | | | | | |
| | Oberaudorf | 485 | . | . | . | . | . | . | . | . | . | . | . | . | . | . | . | . | 5 | 11 | 14 | 20 | 20 | 25 | 30 | 44 | 40 | 35 | 31 | 25 | 24 | 26 | |
| | Törwang | 700 | . | . | . | . | . | . | . | . | 2 | . | . | . | . | . | . | . | ☒ | ☒ | ☒ | ☒ | ☒ | ☒ | ☒ | 24 | 28 | 24 | 22 | 18 | 18 | 30 | |
| | Endorf | 529 | . | . | . | . | . | . | . | . | . | . | . | . | . | . | . | . | . | 2 | 2 | 1 | ☒ | ☒ | ☒ | 18 | 16 | 15 | 12 | 10 | 8 | 12 | |
| Inn, Mangfall | Stuben | 874 | . | . | . | . | . | . | . | . | 3 | 0 | . | . | . | . | . | . | 18 | 33 | 50 | 40 | 36 | 41 | 40 | 90 | 80 | 75 | 70 | 66 | 62 | 53 | |
| | Kreuth | 790 | . | . | . | . | . | . | . | . | . | . | . | . | . | . | . | . | 14 | 17 | 20 | 13 | 10 | 16 | 17 | 26 | 35 | 29 | 25 | 22 | 19 | 25 | |
| | Tegernsee | 727 | . | . | . | . | . | . | . | . | . | . | . | . | . | . | . | . | 2 | 3 | 10 | 10 | 5 | 5 | 5 | 35 | 38 | 30 | 22 | 20 | 18 | 22 | |
| | Taubenberg, Kr. Miesbach | 825 | . | . | . | . | . | . | . | . | . | . | . | . | . | . | . | . | 11 | 18 | 18 | 11 | 9 | 11 | 9 | 26 | 33 | 27 | 23 | 20 | 19 | 23 | |
| | Pelletsmühl | 689 | . | . | . | . | . | . | . | . | . | . | . | . | . | . | . | . | 5 | 17 | 20 | 20 | 20 | 20 | 20 | 25 | 25 | 25 | 25 | 24 | 24 | 24 | |
| | Neuhelfendorf | 665 | . | . | . | . | . | . | . | . | . | . | . | . | . | . | . | . | . | 8 | 5 | 2 | . | . | . | 20 | 12 | 10 | 8 | 7 | 6 | 7 | |
| | Neuhaus b. Schliersee | 792 | . | . | . | . | . | . | . | . | . | . | . | . | . | . | . | . | 17 | 35 | 33 | 32 | 30 | 25 | 22 | 45 | 40 | 38 | 37 | 38 | 25 | 28 | |
| | Sandbichl-Winkl | 782 | . | . | . | . | . | . | . | . | . | . | . | . | . | . | . | . | 13 | 16 | 10 | 5 | 4 | 4 | 6 | 33 | 32 | 26 | 23 | 20 | 23 | ☒ | |
| | Irschenberg | 740 | . | . | . | . | . | . | . | . | . | . | . | . | . | . | . | . | 2 | 3 | 3 | 2 | 2 | 1 | 1 | 18 | 18 | 18 | 18 | 18 | 18 | 19 | |
| | Rosenheim | 446 | . | . | . | . | . | . | . | . | . | . | . | . | . | . | . | . | 0 | Fl. | . | . | . | Fl. | . | 11 | 10 | 10 | 9 | 7 | 6 | 7 | |

## Wassergehalt um 7 Uhr

oben: Ausgestochene Schneehöhe in cm
unten: Gesamtwassergehalt in mm

| | 2. | 5. | 9. | 12. | 16. | 19. | 23. | 26. | 30. |
|---|---|---|---|---|---|---|---|---|---|
| Oberau | | | | | | 18 | 13 | 34 | 20 |
| | | | | | | 19.8 | 21.2 | 37.7 | 32.3 |
| München (Sternw.) | | | | | | 5 | 1 | 9 | 6 |
| | | | | | | 13.0 | 0.4 | 9.5 | 9.8 |
| Unterammergau | | | | | | 21 | 17 | 33 | 22 |
| | | | | | | 23.5 | 22.2 | 39.1 | 37.7 |
| Hohenpeißenberg | | | | | | 10 | 8 | 24 | 20 |
| | | | | | | 10.2 | 9.2 | 32.5 | 34.5 |
| Kirchdorf (Wald) | | | | | | 5 | 2 | | 8 |
| | | | | | | 8.7 | 2.9 | | 11.2 |
| Röhrnbach | | | | | | 2 | 2 | 8 | 20 |
| | | | | | | 3.1 | 1.6 | 8.7 | 18.0 |
| Stuben | | | 3 | | | 50 | 40 | 75 | 53 |
| | | | 1.3 | | | 55.0 | 52.6 | 81.8 | 86.0 |
| Taubenberg, Kr. Miesbach | | | | | | 10 | 5 | 14 | 13 |
| | | | | | | 20.3 | 11.0 | 19.0 | 32.0 |

## 1942 November — Tägliche Schneehöhen in Zentimetern, gemessen um 7 Uhr morgens

| Flußgebiet | Ort | Seehöhe m | 1 | 2 | 3 | 4 | 5 | 6 | 7 | 8 | 9 | 10 | 11 | 12 | 13 | 14 | 15 | 16 | 17 | 18 | 19 | 20 | 21 | 22 | 23 | 24 | 25 | 26 | 27 | 28 | 29 | 30 | 31 |
|---|---|---|---|---|---|---|---|---|---|---|---|---|---|---|---|---|---|---|---|---|---|---|---|---|---|---|---|---|---|---|---|---|---|
| Inn | Ebersberg | 565 | . | . | . | . | . | . | . | . | . | . | . | . | . | . | . | . | . | 0 | . | . | . | * | * | * | * | * | * | * | * | * | |
| | Haag i. Obb. | 564 | . | . | . | . | . | . | . | . | . | . | . | . | . | . | . | . | . | . | 1 | . | . | 1 | 1 | 15 | 13 | 12 | 13 | 13 | 11 | 13 | |
| | Schnaitsee | 600 | . | . | . | . | . | . | . | . | . | . | . | . | . | . | . | . | . | 1 | 1 | Fl. | Fl. | 1 | . | 10 | 9 | 8 | 8 | 7 | 6 | 6 | |
| | Töging | 375 | . | . | . | . | . | . | . | . | . | . | . | . | . | . | . | . | . | . | . | . | . | . | . | 4 | 4 | 3 | 3 | 3 | 3 | 4 | |
| Inn, Alz | Reit im Winkl | 672 | . | . | . | . | . | . | . | . | . | . | . | . | . | . | . | . | 9 | 22 | 29 | 20 | 17 | 23 | 22 | 59 | 61 | 56 | 50 | 44 | 40 | 41 | |
| | Schleching | 570 | . | . | . | . | . | . | . | . | . | . | . | . | . | . | . | . | 5 | 15 | 17 | 16 | 14 | 21 | 21 | 56 | 52 | 46 | 43 | 38 | 36 | 30 | |
| | Hochgernhaus | 1565 | . | . | . | . | . | . | 10 | * | 20 | 15 | 30 | * | * | * | * | * | 30 | 40 | 45 | * | * | * | * | 90 | 110 | 100 | 80 | 70 | 70 | 80 | |
| | Sachrang, Ort | 740 | . | . | . | . | . | . | . | . | . | . | . | . | . | . | . | . | 12 | 24 | 37 | 35 | 30 | 40 | 38 | 88 | 84 | 83 | 83 | 82 | 80 | 60 | |
| | Grattenbach | 700 | . | . | . | . | . | . | . | . | . | . | . | . | . | . | . | . | 10 | 23 | 30 | 30 | 28 | 35 | 30 | 35 | 46 | 38 | 38 | 38 | 35 | 36 | |
| | Bernau, Kr. Rosenheim | 522 | . | . | . | . | . | . | . | . | . | . | . | . | . | . | . | . | . | 6 | Fl. | . | . | 2 | 2 | 20 | 23 | 19 | 17 | 15 | 14 | 14 | |
| | Seebruck | 528 | . | . | . | . | . | . | . | . | . | . | . | . | . | . | . | . | . | 1 | Fl. | Fl. | . | Fl. | . | 8 | 9 | 8 | 5 | 5 | 5 | 5 | |
| | Ruhpolding | 664 | . | . | . | . | . | . | . | . | . | . | . | . | . | . | . | . | 4 | 12 | 16 | 6 | 6 | 12 | 18 | 48 | 42 | 35 | 32 | 28 | 25 | 28 | |
| | Inzell | 695 | . | . | . | . | . | . | . | . | . | . | . | . | . | . | . | . | 5 | 15 | 20 | 10 | 8 | 10 | 10 | 50 | 50 | 45 | 40 | 35 | 30 | 30 | |
| | Traunstein (Realschule) | 597 | . | . | . | . | . | . | . | . | . | . | . | . | . | . | . | . | Fl. | 3 | 2 | 0 | Fl. | Fl. | 0 | 20 | 24 | 22 | 22 | 22 | 20 | 23 | |
| | Engelsberg | 490 | . | . | . | . | . | . | . | . | . | . | . | . | . | . | . | . | . | Fl. | Fl. | . | . | Fl. | * | 7 | 5 | 5 | 5 | 5 | 5 | 7 | |
| Inn, Salzach | Hintersee | 805 | . | . | . | . | . | . | . | . | . | . | . | . | . | . | . | . | 1 | 3 | 4 | 3 | 2 | 3 | 2 | 27 | 21 | 19 | 17 | 16 | 15 | 20 | |
| | Ilsank | 590 | . | . | . | . | . | . | . | . | . | . | . | . | . | . | . | . | 4 | 13 | 12 | 3 | 2 | 5 | 3 | 32 | 25 | 18 | 16 | 14 | 13 | 12 | |
| | Berchtesgaden-Bischofs- | 624 | . | . | . | . | . | . | . | . | . | . | . | . | . | . | . | . | . | 12 | 17 | 13 | 12 | 7 | 8 | 43 | 36 | 30 | 25 | 25 | 23 | 22 | |
| | Schellenberg . . [wiesen | 540 | . | . | . | . | . | . | . | . | . | . | . | . | . | . | . | . | 7 | 11 | 17 | 11 | 9 | 15 | 10 | 40 | 35 | 26 | 20 | 20 | 18 | 21 | |
| | Traunsteiner Hütte | 1580 | . | . | . | . | . | . | 12 | 10 | 20 | 30 | 30 | 30 | 30 | 25 | 20 | 30 | 40 | 60 | 70 | 70 | 65 | 65 | 65 | 90 | 90 | 90 | 85 | 85 | 85 | 80 | |
| | Predigtstuhl | 1578 | . | . | . | . | . | . | * | 5 | 12 | 14 | 14 | 12 | 8 | 8 | 8 | 7 | 12 | 14 | 24 | 24 | 25 | 30 | 34 | 75 | 86 | 85 | 83 | 80 | 75 | 70 | |
| | Hallthurm | 693 | . | . | . | . | . | . | . | . | . | . | . | . | . | . | . | . | 4 | 12 | 12 | * | * | 17 | * | 42 | 40 | 40 | 32 | 25 | 20 | 20 | |
| | Laufen | 400 | . | . | . | . | . | . | . | . | . | . | . | . | . | . | . | . | . | . | . | . | . | . | . | 5 | 5 | 4 | 3 | 3 | 2 | 20 | |
| | Würding | 321 | . | . | . | . | . | . | . | . | . | . | . | . | . | . | . | . | . | . | . | . | . | . | . | 8 | 7 | 7 | 6 | 5 | 4 | 12 | |
| Inn | Oberbergkirchen | 490 | . | . | . | . | . | . | . | . | . | . | . | . | . | . | . | . | . | . | 1 | . | . | 0 | 1 | 7 | 5 | 4 | 3 | 3 | 3 | 5 | |
| | Gangkofen | 440 | . | . | . | . | . | . | . | . | . | . | . | . | . | . | . | . | . | . | . | . | . | . | . | 5 | 5 | 5 | 5 | 5 | 5 | 7 | |
| Donau | Oberfrauenwald | 800 | . | . | . | . | . | . | . | . | . | . | . | . | . | . | . | . | 4 | 5 | 5 | 5 | 15 | 10 | 15 | 18 | 18 | 18 | 18 | 18 | 17 | 30 | |
| | Obernzell | 290 | . | . | . | . | . | . | . | . | . | . | . | . | . | . | . | . | . | . | . | . | . | . | . | 8 | 8 | 6 | 6 | * | 5 | 15 | |
| | Wegscheid | 721 | . | . | . | . | . | . | . | . | . | . | . | . | . | . | . | . | 3 | 4 | 3 | 2 | 2 | 10 | 20 | 25 | 25 | 24 | 22 | 20 | 22 | 35 | |

## 1942 Dezember — Von der Memelgrenze bis zum Pregel

| | | | | | | | | | | | | | | | | | | | | | | | | | | | | | | | | |
|---|---|---|---|---|---|---|---|---|---|---|---|---|---|---|---|---|---|---|---|---|---|---|---|---|---|---|---|---|---|---|---|---|
| Memel | Ebenrode | 66 | 16 | 11 | 10 | 9 | 8 | 8 | 7 | 13 | 1 | Fl. | Fl. | . | . | . | . | . | . | . | . | . | . | . | . | . | . | . | . | . | 0 | 0 |
| | Beiningen | 52 | 11 | 10 | 12 | 14 | 14 | 14 | 15 | 17 | . | . | . | . | . | . | . | . | . | . | . | . | . | . | . | . | . | . | . | . | 1 | . |
| Haff | Welmdeich | 1 | 6 | 6 | 10 | 10 | 12 | 10 | 10 | 12 | . | . | . | . | . | . | . | . | . | . | . | . | . | . | . | . | . | . | . | . | . | . |
| | Conradswalde | 27 | 8 | 11 | 10 | * | 10 | 13 | 9 | 8 | Fl. | . | . | . | . | . | . | . | . | . | . | . | . | . | . | . | . | . | . | . | 3 | 2 |
| | Rossitten | 2 | 11 | 13 | 16 | 16 | 11 | 8 | 4 | 8 | Fl. | . | . | . | . | . | . | . | . | . | . | . | . | . | . | . | . | . | . | . | 0 | 0 |

## Pregel

| | | | | | | | | | | | | | | | | | | | | | | | | | | | | | | | | |
|---|---|---|---|---|---|---|---|---|---|---|---|---|---|---|---|---|---|---|---|---|---|---|---|---|---|---|---|---|---|---|---|---|
| Angerapp | Arnswald | 224 | 9 | 11 | 12 | 12 | 14 | 14 | 14 | 18 | . | . | . | . | . | . | . | . | . | . | . | . | . | . | . | . | . | . | . | . | 5 | . |
| | Angerapp | 73 | 13 | 10 | 10 | 8 | 10 | * | 10 | 15 | Fl. | Fl. | . | . | . | . | . | . | . | . | . | . | . | . | . | . | . | . | . | . | 4 | 2 |
| | Rominten | 180 | Tabelle nicht mehr vorhanden | | | | | | | | | | | | | | | | | | | | | | | | | | | | | |
| | Insterburg | 35 | 11 | 15 | 15 | 13 | 8 | 9 | 10 | 12 | . | . | . | . | . | . | . | . | . | . | . | . | . | . | . | . | . | . | . | . | 2 | 2 |
| Inster | Wetterau | 42 | 1 | 1 | 3 | 4 | 3 | 3 | Fl. | 3 | . | . | . | . | . | . | . | . | . | . | . | . | . | . | . | . | . | . | . | . | Fl. | Fl. |
| | Grünheide | 50 | 7 | 8 | 14 | 16 | 13 | 15 | 16 | 21 | Fl. | Fl. | . | . | . | . | . | . | . | . | . | . | . | . | . | . | . | . | . | . | 2 | 2 |
| P. | Schulzenhof | 35 | 13 | 8 | 8 | 9 | 5 | 11 | 5 | 10 | . | . | . | . | . | . | . | . | . | . | . | . | . | . | . | . | . | . | . | . | 2 | 2 |
| Alle | Allenstein (Flugh.) | 133 | 19 | 19 | 17 | 19 | 20 | 19 | 15 | 13 | 0 | . | . | . | . | . | . | . | . | . | . | . | . | . | . | . | . | . | . | . | 0 | . |
| | Heilsberg | 83 | 8 | 3 | 10 | 10 | 4 | 4 | 3 | 3 | . | . | . | . | . | . | . | . | . | . | . | . | . | . | . | . | . | . | . | . | . | . |
| | Rastenburg (Stadt) | 103 | 7 | 7 | 8 | 8 | 8 | * | * | . | . | . | . | . | . | . | . | . | . | . | . | . | . | . | . | . | . | . | . | . | . | . |

## Wassergehalt um 7 Uhr

oben: Ausgestochene Schneehöhe in cm
unten: Gesamtwassergehalt in mm

| 2. | 5. | 9. | 12. | 16. | 19. | 23. | 26. | 30. |
|---|---|---|---|---|---|---|---|---|
| | | | | | | | | |
| | | | | | Reit im Winkl | | | |
| | | | | | 23 | | 50 | |
| | | | | | 30.0 | | 75.0 | |
| | | | | | Inzell | | | |
| | | | | | 20 | 10 | 44 | 30 |
| | | | | | 23.5 | 18.0 | 46.5 | 49.5 |
| | | | | | Engelsberg | | | |
| | | | | | | | 6 | 7 |
| | | | | | | | 8.0 | 9.5 |
| | | | | | Hintersee | | | |
| | | | | | 4 | 2 | 19 | 20 |
| | | | | | 9.5 | 4.2 | 26.5 | 28.1 |
| | | | | | Berchtesgaden-Bischofswiesen | | | |
| | | | | | 18. | 24. | | |
| | | | | | 12 | 43 | 30 | 22 |
| | | | | | 6.5 | 23.7 | 24.9 | 27.3 |

| 3. | 7. | 10. | 14. | 17. | 21. | 24. | 28. | 31. |
|---|---|---|---|---|---|---|---|---|
| | | | | | | | | |

| | | | | | | | | |
|---|---|---|---|---|---|---|---|---|
| | | | | | Rastenburg | | | |
| 8 | 5. | | | | | | | |
| 12.5 | 12.7 | | | | | | | |

## Tägliche Schneehöhen in Zentimetern, gemessen um 7 Uhr morgens

### Wassergehalt um 7 Uhr

oben: Ausgestochene Schneehöhe in cm
unten: Gesamtwassergehalt in mm

| Flußgebiet | Ort | Seehöhe m | 1 | 2 | 3 | 4 | 5 | 6 | 7 | 8 | 9 | 10 | 11 | 12 | 13 | 14 | 15 | 16 | 17 | 18 | 19 | 20 | 21 | 22 | 23 | 24 | 25 | 26 | 27 | 28 | 29 | 30 | 31 |
|---|---|---|---|---|---|---|---|---|---|---|---|---|---|---|---|---|---|---|---|---|---|---|---|---|---|---|---|---|---|---|---|---|---|
| Alle | Engelstein | 90 | 3 | 1 | 7 | 6 | 7 | 6 | 3 | 2 | . | . | . | . | . | . | . | . | . | . | . | . | . | . | . | . | . | . | . | . | . | 0 | 0 |
| | Allenburg | 10 | 3 | 0 | 2 | 3 | 0 | 2 | 0 | 2 | . | . | . | . | . | . | . | . | . | . | . | . | . | . | . | . | . | . | . | . | . | 2 | 2 |
| Pregel | Tapiau | 11 | 10 | 8 | 6 | 9 | 7 | 7 | 6 | 11 | . | . | . | . | . | . | . | . | . | . | . | . | . | . | . | . | . | . | . | . | . | 2 | 2 |
| | Königsberg-Devau | 20 | 5 | 3 | 16 | 13 | 11 | 13 | 9 | 12 | Fl. | Fl. | Fl. | . | . | . | . | . | . | . | . | . | . | . | . | . | . | . | . | . | . | 3 | 2 |
| **Vom Pregel bis zur Weichsel** | | | | | | | | | | | | | | | | | | | | | | | | | | | | | | | | | |
| Frisches Haff | Mühlhausen | 36 | 10 | 10 | 12 | 6 | 18 | 23 | 16 | 10 | 0 | . | . | . | . | . | . | . | . | . | . | . | . | . | . | . | . | . | . | . | . | 0 | . |
| | Silberbach | 170 | 35 | 35 | 36 | 36 | 38 | 42 | 43 | Fl. | . | . | . | . | . | . | . | . | . | . | . | . | . | . | . | . | . | . | . | . | . | 0 | . |
| | Klenau | 8 | Fl. | Fl. | 6 | 6 | Fl. | Fl. | Fl. | . | . | . | . | . | . | . | . | . | . | . | . | . | . | . | . | . | . | . | . | . | . | Fl. | Fl. |
| | Baumgart | 165 | 5 | 7 | 7 | 8 | 10 | 10 | 10 | 7 | . | . | . | . | . | . | . | . | . | . | . | . | . | . | . | . | . | . | . | . | . | . | . |
| | Altstadt | 52 | 18 | 12 | 12 | 8 | 10 | 8 | 10 | 5 | . | . | . | . | . | . | . | . | . | . | . | . | . | . | . | . | . | . | . | . | . | . | . |
| | Marienwerder | 50 | 11 | 10 | 8 | 7 | 4 | ⊠ | . | . | . | . | . | . | . | . | . | . | . | . | . | . | . | . | . | . | . | . | . | . | . | . | . |
| | Neukrug | 6 | 0 | 0 | 8 | 8 | 4 | 3 | 3 | 2 | 0 | . | . | . | . | . | . | . | . | . | . | . | . | . | . | . | . | . | . | . | . | 1 | 0 |
| **Weichsel** | | | | | | | | | | | | | | | | | | | | | | | | | | | | | | | | | |
| Narew | Lyck | 139 | 7 | 7 | 10 | 9 | 10 | 8 | 8 | 4 | 2 | Fl. | Fl. | . | . | . | . | . | . | . | . | . | . | . | . | . | . | . | . | . | . | . | 1 |
| | Treuburg | 164 | Tabelle nicht mehr vorhanden | | | | | | | | | | | | | | | | | | | | | | | | | | | | | | |
| | Nikolaiken | 131 | | | | | | | | | | | | | | | | | | | | | | | | | | | | | | | |
| | Gehlenburg | 138 | 15 | 16 | 16 | 15 | 14 | 12 | 8 | 6 | 5 | 4 | . | . | . | . | . | . | . | . | . | . | . | . | . | . | . | . | . | . | . | 1 | 2 |
| | Ortelsburg | 146 | 23 | 20 | 20 | 19 | 22 | 22 | 19 | 16 | Fl. | Fl. | . | . | . | . | . | . | . | . | . | . | . | . | . | . | . | . | . | . | . | 1 | 1 |
| | Platteinen | 159 | 5 | 6 | 7 | 7 | 11 | 9 | Fl. | Fl. | . | . | . | . | . | . | . | . | . | . | . | . | . | . | . | . | . | . | . | . | . | 0 | 0 |
| | Osterode (Ostpr.) | 125 | 12 | 10 | 11 | 10 | 15 | 16 | 12 | 8 | . | . | . | . | . | . | . | . | . | . | . | . | . | . | . | . | . | . | . | . | . | 0 | 0 |
| | Gilgenburg | 181 | 8 | 8 | 8 | 8 | 14 | 12 | 10 | 6 | Fl. | Fl. | Fl. | . | . | . | . | . | . | . | . | . | . | . | . | . | . | . | . | . | . | 1 | 1 |
| Weichsel | Reinwasser | 185 | 18 | 18 | 18 | 16 | 15 | 12 | 10 | 5 | Fl. | . | . | . | . | . | . | . | . | . | . | . | . | . | . | . | . | . | . | . | . | . | 0 |
| | Neuguth | 146 | 11 | 10 | 10 | 10 | 3 | 7 | 4 | . | . | . | . | . | . | . | . | . | . | . | . | . | . | . | . | . | . | . | . | . | . | . | . |
| **Von der Weichsel bis zum Stettiner Haff** | | | | | | | | | | | | | | | | | | | | | | | | | | | | | | | | | |
| Ostsee | Chinow | 63 | Tabelle nicht mehr vorhanden | | | | | | | | | | | | | | | | | | | | | | | | | | | | | | |
| | Mühlental | 120 | 20 | 12 | 13 | 13 | 10 | 9 | 9 | 4 | 2 | . | . | . | . | . | . | . | . | . | . | . | . | . | . | . | . | . | . | . | . | 1 | 2 |
| | Lojow | 61 | 20 | 20 | 20 | 20 | 10 | 8 | ⊠ | ⊠ | Fl. | . | . | . | . | . | . | . | . | . | . | . | . | . | . | . | . | . | . | . | . | . | 2 |
| | Bernsdorf | 150 | 9 | 12 | 12 | 12 | 15 | 13 | 5 | Fl. | . | . | . | . | . | . | . | . | . | . | . | . | . | . | . | . | . | . | . | . | . | . | . |
| | Zuckers | 113 | 35 | 26 | 20 | 20 | 20 | 10 | Fl. | Fl. | . | . | . | . | . | . | . | . | . | . | . | . | . | . | . | . | . | . | . | . | . | . | . |
| | Altkrakow | 25 | 10 | 10 | 5 | Fl. | Fl. | . | . | . | . | . | . | . | . | . | . | . | . | . | . | . | . | . | . | . | . | . | . | . | . | . | ⊠ |
| | Cronau | 60 | 23 | 26 | 24 | 21 | 17 | 13 | 10 | 4 | Fl. | . | . | . | . | . | . | . | . | . | . | . | . | . | . | . | . | . | . | . | . | 2 | 4 |
| Persante | Polzin | 95 | 15 | 10 | 13 | 15 | 15 | 11 | 9 | Fl. | . | . | . | . | . | . | . | . | . | . | . | . | . | . | . | . | . | . | . | . | . | 1 | 1 |
| | Belgard | 25 | 10 | 0 | 2 | 2 | 2 | 0 | 0 | . | . | . | . | . | . | . | . | . | . | . | . | . | . | . | . | . | . | . | . | . | . | . | 2 |
| | Bublitz | 150 | 8 | 3 | 3 | 2 | 4 | 2 | 1 | Fl. | . | . | . | . | . | . | . | . | . | . | . | . | . | . | . | . | . | . | . | . | . | 1 | 2 |
| Rega | Muhlendorf | 100 | 6 | Fl. | 1 | 1 | 2 | Fl. | 0 | . | . | . | . | . | . | . | . | . | . | . | . | . | . | . | . | . | . | . | . | . | . | 0 | 1 |
| | Sternin | 35 | 12 | 5 | 7 | 7 | 6 | 3 | Fl. | . | . | . | . | . | . | . | . | . | . | . | . | . | . | . | . | . | . | . | . | . | . | 1 | 2 |
| ***Oder*** | | | | | | | | | | | | | | | | | | | | | | | | | | | | | | | | | |
| Quelle bis Glatzer Neiße | Turkau | 300 | . | . | 4 | 4 | Fl. | Fl. | Fl. | . | . | . | . | . | . | . | . | . | . | . | . | . | . | . | . | . | . | . | . | . | . | . | 2 |
| | Ruderswald | 200 | . | . | 1 | 1 | . | . | . | . | . | . | . | . | . | . | . | . | . | . | . | . | . | . | . | . | . | . | . | . | . | . | 2 |
| | Neudorf, Kr. Leobschütz | 255 | Fl. | . | 3 | 3 | 2 | Fl. | . | . | . | . | . | . | . | . | . | . | . | . | . | . | . | . | . | . | . | . | . | . | . | . | 3 |
| | Schönblick | 210 | . | . | 2 | . | . | . | . | . | . | . | . | . | . | . | . | . | . | . | . | . | . | . | . | . | . | . | . | . | . | . | 5 |
| | Kl. Rauden | 210 | Fl. | . | 2 | 1 | 0 | . | . | . | . | . | . | . | . | . | . | . | . | . | . | . | . | . | . | . | . | . | . | . | . | 0 | 8 |
| | Beuthen | 282 | 4 | 3 | 5 | 5 | 4 | 3 | . | . | . | . | . | . | . | . | . | . | . | . | . | . | . | . | . | . | . | . | . | . | . | 2 | 8 |
| | Tost | 256 | 3 | 3 | 5 | 4 | 4 | 2 | . | . | . | . | . | . | . | . | . | . | . | . | . | . | . | . | . | . | . | . | . | . | . | 0 | 4 |

| 3. | 7. | 10. | 14. | 17. | 21. | 24. | 28. | 31. |
|---|---|---|---|---|---|---|---|---|
| | | | | | | | | |
| | | | | | | | | |
| | Königsberg-Devau | | | | | | | |
| 15 | 9 | | | | | | | |
| 17.6 | 20.7 | | | | | | | |
| | | | | | | | | |
| | | | | | | | | |
| | | | | | Marienwerder | | | |
| | | | | | | | 8 | |
| | | | | | | | 12.3 | |
| | | | | | | | | |
| | | | | | | | | |
| | | | | | Osterode | | | |
| | | 11 | 13 | | | | | |
| | | 18.1 | 28.5 | | | | | |
| | | | | | Gilgenburg | | | |
| | | 12 | 20 | | | | | |
| | | 20.2 | 37.2 | | | | | |
| | | | | | | | | |
| | | | | | | | | |
| | | |

## 1942 Dezember — Tägliche Schneehöhen in Zentimetern, gemessen um 7 Uhr morgens

| Flußgebiet | Ort | Seehöhe m | 1 | 2 | 3 | 4 | 5 | 6 | 7 | 8 | 9 | 10 | 11 | 12 | 13 | 14 | 15 | 16 | 17 | 18 | 19 | 20 | 21 | 22 | 23 | 24 | 25 | 26 | 27 | 28 | 29 | 30 | 31 |
|---|---|---|---|---|---|---|---|---|---|---|---|---|---|---|---|---|---|---|---|---|---|---|---|---|---|---|---|---|---|---|---|---|---|
| Quelle bis Glatzer Neiße | Gnadenfeld | 237 | . | . | 2 | 1 | 1 | Fl. | . | . | . | . | . | . | . | . | . | . | . | . | . | . | . | . | . | . | . | . | . | . | . | . | 4 |
| | Hohenkirch | 325 | . | . | 4 | 4 | 4 | 2 | Fl. | Fl. | Fl. | . | . | . | . | . | . | . | . | . | . | . | . | . | . | . | . | . | . | . | . | . | . |
| | Arnoldsdorf | 367 | . | . | 12 | 10 | 10 | . | . | . | . | . | . | . | . | . | . | . | . | . | . | . | . | . | . | . | . | 1 | . | . | . | . | 1 |
| | Ober-Glogau | 202 | . | . | 4 | . | . | . | . | . | . | . | . | . | . | . | . | . | . | . | . | . | . | . | . | . | . | . | . | . | . | . | 1 |
| | Oppeln | 163 | 4 | Fl. | 4 | 5 | 4 | Fl. | . | . | . | . | . | . | . | . | . | . | . | . | . | . | . | . | . | . | . | . | . | . | . | . | Fl. |
| | Horneck | 251 | Fl. | Fl. | 3 | 4 | 4 | 3 | Fl. | Fl. | . | . | . | . | . | . | . | . | . | . | . | . | . | . | . | . | . | . | . | . | . | 1 | 5 |
| | Andreashütte | 210 | 0 | 2 | 6 | 8 | 6 | 4 | Fl. | . | . | . | . | . | . | . | . | . | . | . | . | . | . | . | . | . | . | . | . | . | . | 0 | 4 |
| Glatzer Neiße | Schönfeld, Kr. Habel- | 410 | 4 | 7 | 12 | 16 | 16 | 21 | 16 | 12 | 5 | Fl. | Fl. | . | . | . | . | . | . | . | . | . | . | . | . | 0 | Fl. | . | . | . | . | 1 | 1 |
| | Wölfelsgrund [schwerdt | 830 | 40 | 40 | 45 | 45 | 45 | 45 | 40 | 30 | 20 | 15 | 15 | 10 | 10 | 10 | . | . | . | . | . | . | . | . | . | . | . | . | . | . | . | . | . |
| | Habelschwerdt | 368 | 2 | 3 | 5 | 6 | 6 | 8 | 6 | . | . | . | . | . | . | . | . | . | . | . | . | . | . | . | . | . | . | . | . | . | . | 1 | 1 |
| | Pohldorf | 514 | 8 | 10 | 11 | 11 | 11 | 7 | Fl. | Fl. | Fl. | Fl. | Fl. | Fl. | Fl. | Fl. | Fl. | Fl. | Fl. | Fl. | Fl. | . | . | . | . | . | . | . | 0 | . | . | . | . |
| | Bielendorf | 690 | 22 | 24 | 26 | 25 | 25 | 30 | 20 | 15 | 10 | 5 | Fl. | Fl. | Fl. | Fl. | Fl. | Fl. | Fl. | Fl. | Fl. | Fl. | . | . | . | 1 | 1 | Fl. | Fl. | Fl. | Fl. | 1 | Fl. |
| | Seitenberg | 503 | 8 | 7 | 10 | 10 | 10 | 8 | 7 | 6 | 6 | 3 | . | . | . | . | . | . | . | . | . | . | . | . | . | 1 | 1 | 1 | 1 | 1 | 1 | 1 | 1 |
| | Ullersdorf, Kr. Glatz | 340 | 3 | 3 | 10 | 10 | 10 | 10 | 8 | 6 | 6 | 10 | 8 | 6 | 4 | 2 | 1 | . | . | . | . | . | . | . | . | . | 1 | . | . | . | 2 | 2 |
| | Grunwald | 900 | 45 | 50 | 56 | 60 | 54 | 60 | 66 | 60 | 52 | 46 | 35 | 30 | 30 | 29 | 29 | 28 | 28 | 28 | 28 | 28 | 20 | 10 | 8 | 11 | 10 | 11 | 11 | 10 | 10 | 11 | 11 |
| | Reinerz, Bad | 538 | 13 | 16 | 21 | 24 | 22 | 20 | 14 | 10 | 5 | 4 | * | * | * | * | * | * | * | * | * | * | * | * | * | * | * | * | * | * | * | 1 | * |
| | Neudeck | 410 | 7 | 8 | 8 | 10 | 20 | 12 | 8 | 4 | Fl. | Fl. | . | . | . | . | . | . | . | . | . | . | . | . | . | 2 | 1 | Fl. | . | . | . | . | . |
| | Langwaltersdorf | 560 | 10 | 21 | 23 | 25 | 22 | 20 | 16 | Fl. | Fl. | Fl. | Fl. | . | . | . | . | . | . | . | . | . | . | . | . | . | . | . | . | . | . | . | . |
| | Neurode, Kr. Glatz | 400 | 10 | 10 | 10 | 10 | 10 | 6 | 4 | Fl. | Fl. | Fl. | . | . | . | . | . | . | . | . | . | . | . | . | . | . | . | . | . | . | . | . | . |
| | Reichenforst | 438 | 9 | 10 | 12 | 12 | 12 | 10 | 0 | 0 | 0 | . | . | . | . | . | . | . | . | . | . | . | . | . | . | . | . | 0 | . | . | . | . | 0 |
| | Rothwaltersdorf | 380 | . | . | . | 5 | 5 | . | . | . | . | . | . | . | . | . | . | . | . | . | . | . | . | . | . | . | . | . | . | . | . | . | . |
| | Silberberg | 480 | 13 | 14 | 18 | 17 | 16 | 13 | 10 | 1 | . | . | . | . | . | . | . | . | . | . | . | . | . | . | . | . | . | . | . | . | . | . | . |
| | Weigelsdorf (Eulengeb.) | 375 | Fl. | Fl. | 10 | 10 | 10 | Fl. | Fl. | Fl. | . | . | . | . | . | . | . | . | . | . | . | . | . | . | . | . | . | Fl. | . | . | . | . | . |
| | Patschkau | 222 | . | . | 5 | 3 | . | . | . | . | . | . | . | . | . | . | . | . | . | . | . | . | . | . | . | . | . | . | . | . | . | . | . |
| | Baucke | 220 | . | . | 8 | 6 | Fl. | . | . | . | . | . | . | . | . | . | . | . | . | . | . | . | . | . | . | . | . | 3 | . | . | . | . | . |
| | Ziegenhals | 345 | . | . | 6 | 5 | 2 | Fl. | . | . | . | . | . | . | . | . | . | . | . | . | . | . | . | . | . | . | . | . | . | . | . | . | . |
| | Neiße | 218 | 1 | . | 8 | 6 | 3 | 1 | . | . | . | . | . | . | . | . | . | . | . | . | . | . | . | . | . | . | . | Fl. | . | . | . | . | . |
| | Grottkau (Flugh.) | 174 | . | . | 4 | 5 | 3 | . | . | . | . | . | . | . | . | . | . | . | . | . | . | . | . | . | . | . | . | . | . | . | . | . | . |
| Glatzer Neiße bis Weistritz | Rosenberg | 240 | 7 | 7 | 12 | 15 | 14 | 10 | . | . | . | . | . | . | . | . | . | . | . | . | . | . | . | . | . | . | . | . | . | . | . | 1 | 1 |
| | Carlsruhe | 160 | Fl. | . | 4 | 8 | 6 | 5 | . | . | . | . | . | . | . | . | . | . | . | . | . | . | . | . | . | . | . | . | . | . | . | Fl. | Fl. |
| | Brieg (Stadt) | 143 | 0 | . | 2 | 2 | 1 | . | . | . | . | . | . | . | . | . | . | . | . | . | . | . | . | . | . | . | . | . | . | . | . | . | . |
| | Münsterberg | 205 | . | . | 3 | 2 | . | . | . | . | . | . | . | . | . | . | . | . | . | . | . | . | . | . | . | . | . | . | . | . | . | . | . |
| | Strehlen | 163 | 0 | 0 | . | 1 | . | . | . | . | . | . | . | . | . | . | . | . | . | . | . | . | . | . | . | . | . | . | . | . | . | . | . |
| | Breslau-Gandau | 116 | Fl. | . | Fl. | 5 | 2 | . | . | . | . | . | . | . | . | . | . | . | . | . | . | . | . | . | . | . | . | . | . | . | . | . | . |
| | Langseifersdorf | 285 | 1 | 1 | 2 | 2 | . | . | . | . | . | . | . | . | . | . | . | . | . | . | . | . | . | . | . | . | . | . | . | . | . | . | . |
| | Klarenwald | 124 | 0 | 0 | . | 2 | 1 | . | . | . | . | . | . | . | . | . | . | . | . | . | . | . | . | . | . | . | . | . | . | . | . | 0 | . |
| Weistritz | Charlottenbrunn | 465 | 8 | 10 | 12 | 13 | 12 | 6 | * | * | * | Fl. | Fl. | Fl. | Fl. | Fl. | Fl. | Fl. | . | . | . | . | . | . | . | . | . | . | . | . | . | . | . |
| | Reichenbach(Eulengeb.) | 260 | 1 | . | 3 | 3 | 3 | 2 | . | . | . | . | . | . | . | . | . | . | . | . | . | . | . | . | . | . | . | . | . | . | . | . | . |
| | Kaschbach | 620 | 27 | 27 | 30 | 32 | 20 | 8 | 6 | Fl. | . | . | . | . | . | . | . | . | . | . | . | . | . | . | . | . | . | . | . | . | . | . | . |
| | Zobten | 200 | Tabelle nicht mehr vorhanden | | | | | | | | | | | | | | | | | | | | | | | | | | | | | | |
| | Zobtenberg | 712 | 10 | 10 | 11 | 12 | 12 | 8 | 5 | . | . | . | . | . | . | . | . | . | . | . | . | . | . | . | . | . | . | . | . | . | . | . | . |
| | Salzbrunn, Bad | 417 | Tabelle nicht mehr vorhanden | | | | | | | | | | | | | | | | | | | | | | | | | | | | | | |
| | Freiburg (Schles.) | 302 | 0 | Fl. | 2 | 2 | 0 | Fl. | Fl. | . | . | . | . | . | . | . | . | . | . | . | . | . | . | . | . | . | . | . | . | . | . | . | . |
| | Königszelt | 230 | 0 | . | Fl. | 0 | Fl. | Fl. | . | . | . | . | . | . | . | . | . | . | . | . | . | . | . | . | . | . | . | . | . | . | . | . | . |
| Katzbach | Ketschdorf | 440 | 3 | 5 | 7 | 10 | 9 | 5 | 0 | Fl. | Fl. | . | . | . | . | . | . | . | . | . | . | . | . | . | . | . | . | . | . | . | . | . | . |
| | Schönau (Katzbach) | 300 | Fl. | 0 | 0 | 2 | 0 | . | . | . | . | . | . | . | . | . | . | . | . | . | . | . | . | . | . | . | . | . | . | . | . | . | . |
| | Alt-Röhrsdorf | 380 | 4 | 6 | 8 | 6 | 3 | 1 | Fl. | . | . | . | . | . | . | . | . | . | . | . | . | . | . | . | . | . | . | . | . | . | . | . | . |
| | Jägendorf | 350 | Beobachtungen unbrauchbar | | | | | | | | | | | | | | | | | | | | | | | | | | | | | | |
| | Liegnitz (Flugh.) | 123 | . | . | Fl. | 2 | 0 | Fl. | . | . | . | . | . | . | . | . | . | . | . | . | . | . | . | . | . | . | . | . | . | . | . | . | . |
| | Modlau | 157 | Fl. | . | 3 | 4 | 3 | Fl. | . | . | . | . | . | . | . | . | . | . | . | . | . | . | . | . | . | . | . | . | . | . | . | . | . |
| | Adelsdorf | 200 | 2 | Fl. | 1 | 1 | Fl. | Fl. | Fl. | . | . | . | . | . | . | . | . | . | . | . | . | . | . | . | . | . | . | . | . | . | . | . | . |
| | Pilgramshain | 260 | . | . | 0 | . | . | . | . | . | . | . | . | . | . | . | . | . | . | . | . | . | . | . | . | . | . | . | . | . | . | . | . |

## Wassergehalt um 7 Uhr

oben: Ausgestochene Schneehöhe in cm
unten: Gesamtwassergehalt in mm

| 3. | 7. | 10. | 14. | 17. | 21. | 24. | 28. | 31. |
|---|---|---|---|---|---|---|---|---|
| **Andreashütte** | | | | | | | | |
| 6 | 5.<br>6 | | | | | | | 4 |
| 5.3 | 7.0 | | | | | | | 4.0 |
| **Bad Reinerz** | | | | | | | | |
| | | | | | | | | 30. |
| 21 | 14 | 4 | | | | | | 1 |
| 33.5 | 40.4 | 26.5 | | | | | | 0.3 |
| **Weigelsdorf (Eulengeb.)** | | | | | | | | |
| | 5. | | | | | | | |
| 8 | 8 | | | | | | | |
| 13.4 | 18.5 | | | | | | | |
| **Ziegenhals** | | | | | | | | |
| 5 | | | | | | | | |
| 5.4 | | | | | | | | |
| **Breslau-Gandau** | | | | | | | | |
| | 5. | | | | | | | |
| | 2 | | | | | | | |
| | 2.4 | | | | | | | |

## Tägliche Schneehöhen in Zentimetern, gemessen um 7 Uhr morgens

| Flußgebiet | Ort | Seehöhe m | 1 | 2 | 3 | 4 | 5 | 6 | 7 | 8 | 9 | 10 | 11 | 12 | 13 | 14 | 15 | 16 | 17 | 18 | 19 | 20 | 21 | 22 | 23 | 24 | 25 | 26 | 27 | 28 | 29 | 30 | 31 |
|---|---|---|---|---|---|---|---|---|---|---|---|---|---|---|---|---|---|---|---|---|---|---|---|---|---|---|---|---|---|---|---|---|---|
| O. Bartsch | Wohlau | 116 | 0 | 0 | 2 | 4 | 3 | 0 | . | . | . | . | . | . | . | . | . | . | . | . | . | . | . | . | . | . | . | . | . | . | . | . | . |
| | Gr. Wartenberg | 167 | 2 | 4 | 6 | 12 | 8 | 5 | Fl. | . | . | . | . | . | . | . | . | . | . | . | . | . | . | . | . | . | . | . | . | . | . | . | . |
| | Charlottenthal | 119 | 5 | ⊠ | 5 | 10 | 8 | 4 | . | . | . | . | . | . | . | . | . | . | . | . | . | . | . | . | . | . | . | . | . | . | . | . | . |
| | Trebnitz | 185 | Fl. | . | 3 | 12 | 8 | 6 | 4 | . | . | . | . | . | . | . | . | . | . | . | . | . | . | . | . | . | . | . | . | . | . | . | . |
| | Groß-Saul | 120 | 2 | . | 6 | 10 | 7 | 5 | . | . | . | . | . | . | . | . | . | . | . | . | . | . | . | . | . | . | . | . | . | . | . | . | . |
| Oder | Fraustadt | 94 | 2 | . | 6 | 9 | 6 | . | . | . | . | . | . | . | . | . | . | . | . | . | . | . | . | . | . | . | . | . | . | . | . | . | . |
| | Schwiebus | 83 | 2 | . | 4 | 3 | 1 | . | . | . | . | . | . | . | . | . | . | . | . | . | . | . | . | . | . | . | . | . | . | . | . | . | . |
| | Grünberg | 147 | Tabelle nicht mehr vorhanden | | | | | | | | | | | | | | | | | | | | | | | | | | | | | | |
| Bober | Hermsdorf (Städtisch) | 580 | 22 | 27 | 28 | 29 | 29 | 38 | 33 | 28 | 24 | 21 | 19 | 17 | 17 | 17 | 17 | 15 | 14 | 13 | 12 | 12 | 10 | 8 | 8 | 8 | 5 | 5 | 5 | 4 | 4 | 4 | 4 |
| | Landeshut | 442 | 3 | 6 | 7 | 7 | 7 | 9 | 6 | Fl. | Fl. | Fl. | . | . | . | . | . | . | . | . | . | . | . | . | . | . | . | . | . | . | . | . | . |
| | Gottesberg | 600 | 16 | 17 | 20 | 21 | 21 | 21 | 10 | Fl. | Fl. | Fl. | Fl. | Fl. | Fl. | Fl. | Fl. | Fl. | Fl. | Fl. | Fl. | Fl. | Fl. | Fl. | Fl. | Fl. | Fl. | Fl. | Fl. | Fl. | Fl. | Fl. | Fl. |
| | Mittel-Konradswaldau | 502 | 8 | 9 | 10 | 10 | 10 | 7 | 7 | 4 | Fl. | Fl. | Fl. | Fl. | Fl. | Fl. | Fl. | Fl. | Fl. | Fl. | Fl. | Fl. | Fl. | Fl. | Fl. | Fl. | Fl. | Fl. | Fl. | Fl. | Fl. | Fl. | Fl. |
| | Neu-Röhrsdorf | 740 | 21 | 23 | 25 | 26 | 25 | 23 | 21 | 15 | 10 | Fl. | Fl. | Fl. | Fl. | Fl. | Fl. | Fl. | Fl. | Fl. | Fl. | Fl. | Fl. | Fl. | Fl. | Fl. | 0 | 0 | Fl. | Fl. | Fl. | Fl. | Fl. |
| | Hasenbaude | 1077 | 40 | 40 | 42 | 42 | 40 | 60 | 60 | 60 | 60 | 50 | 50 | 45 | 45 | 40 | 40 | 35 | 35 | 30 | 30 | 30 | 25 | 25 | 25 | 25 | 25 | 25 | 25 | 25 | 25 | 25 | 28 |
| | Krummhübel | 650 | Tabelle nicht mehr vorhanden | | | | | | | | | | | | | | | | | | | | | | | | | | | | | | |
| | Arnsdorf, Kr. Hirschberg | 443 | 3 | 2 | 4 | 7 | 3 | Fl. | Fl. | Fl. | Fl. | Fl. | Fl. | . | . | . | . | . | . | . | . | . | . | . | . | . | . | . | . | . | . | . | . |
| | Schmiedeberg \| Riesen- | 475 | 16 | 18 | 22 | 22 | 22 | 27 | 20 | 15 | Fl. | . | . | . | . | . | . | . | . | . | . | . | . | . | . | . | . | . | . | . | . | . | . |
| | Hirschberg \| gebirge | 347 | . | . | . | . | . | . | . | . | . | . | . | . | . | . | . | . | . | . | . | . | . | . | . | . | . | . | . | . | . | . | . | . |
| | Jakobsthal | 871 | 50 | 50 | 50 | 80 | 80 | 80 | 80 | 80 | 80 | 80 | 80 | 80 | 80 | 70 | 70 | 70 | 70 | 70 | 70 | 70 | 60 | 60 | 60 | 60 | 50 | 50 | 50 | 50 | 50 | 50 | 40 |
| | Hain | 535 | 22 | 24 | 24 | 24 | 23 | 35 | 26 | 16 | Fl. | Fl. | Fl. | Fl. | Fl. | Fl. | Fl. | Fl. | Fl. | Fl. | Fl. | Fl. | Fl. | Fl. | Fl. | . | . | . | . | . | . | . | . |
| | Johnsdorf | 450 | 8 | 10 | 11 | 11 | 11 | 5 | Fl. | Fl. | Fl. | Fl. | Fl. | Fl. | Fl. | Fl. | Fl. | Fl. | Fl. | Fl. | Fl. | Fl. | Fl. | Fl. | Fl. | Fl. | Fl. | Fl. | Fl. | Fl. | Fl. | Fl. | 3 |
| | Ludwigsdorf | 440 | . | 5 | 1 | . | . | . | . | . | . | . | . | . | . | . | . | . | . | . | . | . | . | . | . | . | . | . | . | . | . | . | . |
| | Lähn | 230 | . | . | 0 | . | . | . | . | . | . | . | . | . | . | . | . | . | . | . | . | . | . | . | . | . | . | . | . | . | . | . | 0 |
| | Bunzlau | 207 | Fl. | 3 | Fl. | Fl. | . | . | . | . | . | . | . | . | . | . | . | . | . | . | . | . | . | . | . | . | . | . | . | . | . | . | Fl. |
| | Buchendamm | 134 | . | 2 | 5 | 5 | 1 | . | . | . | . | . | . | . | . | . | . | . | . | . | . | . | . | . | . | . | . | . | . | . | . | . | . |
| | Egelsdorf | 378 | Tabelle nicht mehr vorhanden | | | | | | | | | | | | | | | | | | | | | | | | | | | | | | |
| | Greiffenberg | 338 | 0 | . | 3 | 3 | 3 | Fl. | . | . | . | . | . | . | . | . | . | . | . | . | . | . | . | . | . | . | . | . | . | . | . | 2 | 2 |
| | Lauban | 270 | Fl. | 2 | 4 | 4 | 3 | . | . | . | . | . | . | . | . | . | . | . | . | . | . | . | . | . | . | . | . | . | . | . | . | . | 0 |
| | Hagendorf | 300 | . | 3 | 4 | . | . | . | . | . | . | . | . | . | . | . | . | . | . | . | . | . | . | . | . | . | . | . | . | . | . | . | 1 |
| Lausitzer Neiße | Walddorf | 393 | 1 | 5 | 6 | 8 | 7 | 4 | Fl. | Fl. | Fl. | . | . | . | . | . | . | . | . | . | . | . | . | . | . | . | . | . | . | . | . | . | Fl. |
| | Oybin | 410 | 4 | 8 | 10 | 10 | 8 | 12 | 8 | 5 | 0 | Fl. | Fl. | Fl. | Fl. | Fl. | Fl. | Fl. | Fl. | Fl. | . | . | . | . | . | . | . | . | . | . | . | . | 0 |
| | Zittau | 239 | 1 | 1 | 0 | 2 | 1 | 0 | . | . | . | . | . | . | . | . | . | . | . | . | . | . | . | . | . | . | . | . | . | . | . | . | . |
| | Reichenau, Kr. Zittau | 253 | 0 | 2 | 0 | Fl. | Fl. | 0 | . | . | . | . | . | . | . | . | . | . | . | . | . | . | . | . | . | . | . | . | . | . | . | . | . |
| | Oberstrahwalde | 362 | 1 | 4 | 4 | 5 | 5 | 4 | Fl. | . | . | . | . | . | . | . | . | . | . | . | . | . | . | . | . | . | . | . | . | . | . | . | 0 |
| | Tauchritz | 200 | . | 2 | 2 | . | . | . | . | . | . | . | . | . | . | . | . | . | . | . | . | . | . | . | . | . | . | . | . | . | . | . | . |
| | Schönberg (Oberlausitz) | 215 | 0 | 0 | 0 | 0 | 0 | . | . | . | . | . | . | . | . | . | . | . | . | . | . | . | . | . | . | . | . | . | . | . | . | . | . |
| | Lichtenberg, Kr. Görlitz | 230 | 1 | 3 | 3 | 6 | 4 | . | . | . | . | . | . | . | . | . | . | . | . | . | . | . | . | . | . | . | . | . | . | . | . | . | 1 |
| | Muskau | 117 | . | . | Fl. | Fl. | Fl. | . | . | . | . | . | . | . | . | . | . | . | . | . | . | . | . | . | . | . | . | . | . | . | . | . | Fl. |
| | Kanig | 65 | . | . | 2 | 3 | 2 | . | . | . | . | . | . | . | . | . | . | . | . | . | . | . | . | . | . | . | . | . | . | . | . | . | . |
| O. | Ziebingen | 51 | . | . | 3 | Fl. | Fl. | . | . | . | . | . | . | . | . | . | . | . | . | . | . | . | . | . | . | . | . | . | . | . | . | . | . |
| | Frankfurt/Od. (Flugh.) | 55 | . | . | ⊠ | ⊠ | ⊠ | . | . | . | . | . | . | . | . | . | . | . | . | . | . | . | . | . | . | . | . | . | . | . | . | . | . |
| Warthe | Kirchlinden | 198 | 2 | . | 4 | 12 | 12 | 3 | . | . | . | . | . | . | . | . | . | . | . | . | . | . | . | . | . | . | . | . | . | . | . | . | . |
| | Wierzebaum | 60 | Fl. | . | 4 | . | . | . | . | . | . | . | . | . | . | . | . | . | . | . | . | . | . | . | . | . | . | . | . | . | . | . | . |
| | Dobrin | 158 | 7 | 7 | 7 | 7 | 7 | 5 | 12 | 14 | 8 | . | . | . | . | . | . | . | . | . | . | . | . | . | . | . | . | . | . | . | . | . | . |
| | Neustettin | 136 | 13 | 9 | 10 | 10 | 12 | 10 | 7 | Fl. | . | . | . | . | . | . | . | . | . | . | . | . | . | . | . | . | . | . | . | . | . | . | 0 |
| | Jastrow | 107 | 14 | 6 | 6 | 6 | 7 | 4 | 5 | Fl. | . | . | . | . | . | . | . | . | . | . | . | . | . | . | . | . | . | . | . | . | . | . | 1 |
| | Brotzen | 143 | 12 | 9 | 12 | 10 | 12 | 9 | 8 | 0 | . | . | . | . | . | . | . | . | . | . | . | . | . | . | . | . | . | . | . | . | . | 0 | 2 |
| | Deutsch-Krone | 111 | 5 | 5 | 5 | 4 | 8 | 7 | Fl. | . | . | . | . | . | . | . | . | . | . | . | . | . | . | . | . | . | . | . | . | . | . | ⊠ | ⊠ |
| | Schneidemühl (Stadt) | 57 | 3 | 2 | 2 | 3 | 4 | . | . | . | . | . | . | . | . | . | . | . | . | . | . | . | . | . | . | . | . | . | . | . | . | . | . |
| | Groß-Sabin | 145 | 7 | 5 | Fl. | Fl. | Fl. | ⊠ | ⊠ | Fl. | . | . | . | . | . | . | . | . | . | . | . | . | . | . | . | . | . | . | . | . | . | ⊠ | ⊠ |

## Wassergehalt um 7 Uhr

oben: Ausgestochene Schneehöhe in cm
unten: Gesamtwassergehalt in mm

| 3. | 7. | 10. | 14. | 17. | 21. | 24. | 28. | 31. |
|---|---|---|---|---|---|---|---|---|
| | | | | | | | | |

Charlottenthal

| | 5. | | | | | | | |
|---|---|---|---|---|---|---|---|---|
| 9 | 3 | | | | | | | |
| 7.4 | 4.5 | | | | | | | |

Neustettin

| 10 | 7 | | | | | | | |
|---|---|---|---|---|---|---|---|---|
| 18.7 | 24.0 | | | | | | | |

## 1942 Dezember — Tägliche Schneehöhen in Zentimetern, gemessen um 7 Uhr morgens

| Flußgebiet | Ort | Seehöhe m | 1 | 2 | 3 | 4 | 5 | 6 | 7 | 8 | 9 | 10 | 11 | 12 | 13 | 14 | 15 | 16 | 17 | 18 | 19 | 20 | 21 | 22 | 23 | 24 | 25 | 26 | 27 | 28 | 29 | 30 | 31 |
|---|---|---|---|---|---|---|---|---|---|---|---|---|---|---|---|---|---|---|---|---|---|---|---|---|---|---|---|---|---|---|---|---|---|
| Warthe | Krumpohl | 100 | 11 | 7 | 5 | 5 | 3 | 2 | 2 | 1 | 0 | . | . | . | . | . | . | . | . | . | . | . | . | . | . | . | . | . | . | . | . | . | . |
| | Driesen | 31 | . | . | . | 3 | 3 | . | . | . | . | . | . | . | . | . | . | . | . | . | . | . | . | . | . | . | . | . | . | . | . | . | . |
| | Friedeberg (Stadt) | 75 | 0 | . | . | 8 | 6 | Fl. | . | . | . | . | . | . | . | . | . | . | . | . | . | . | . | . | . | . | . | . | . | . | . | 0 | 1 |
| Warthe bis Mündung | Zielenzig | 70 | 3 | 1 | 8 | 3 | 2 | . | . | . | . | . | . | . | . | . | . | . | . | . | . | . | . | . | . | . | . | . | . | . | . | . | 1 |
| | Kriescht | 19 | 1 | . | 3 | 2 | Fl. | . | . | . | . | . | . | . | . | . | . | . | . | . | . | . | . | . | . | . | . | . | . | . | . | 0 | 1 |
| | Berneuchen | 44 | . | . | 3 | 2 | Fl. | . | . | . | . | . | . | . | . | . | . | . | . | . | . | . | . | . | . | . | . | . | . | . | . | . | . |
| | Wriezen | 8 | 0 | . | 2 | 1 | 1 | . | . | . | . | . | . | . | . | . | . | . | . | . | . | . | . | . | . | . | . | . | . | . | . | 1 | 0 |
| | Angermünde | 55 | . | . | Fl. | Fl. | Fl. | . | . | . | . | . | . | . | . | . | . | . | . | . | . | . | . | . | . | . | . | . | . | . | . | 3 | 3 |
| | Bahn | 50 | 2 | 0 | . | 2 | 0 | . | . | . | . | . | . | . | . | . | . | . | . | . | . | . | . | . | . | . | . | . | . | . | . | 2 | 1 |
| | Stettin-Warsow | 100 | 4 | . | . | 15 | . | . | . | . | . | . | . | . | . | . | . | . | . | . | . | . | . | . | . | . | . | . | . | . | . | 1 | 2 |
| | Zachan | 50 | 3 | 1 | 4 | 5 | 7 | Fl. | . | . | . | . | . | . | . | . | . | . | . | . | . | . | . | . | . | . | . | . | . | . | . | . | 1 |
| | Voßberg | 85 | 6 | 5 | 4 | 3 | 3 | Fl. | . | . | . | . | . | . | . | . | . | . | . | . | . | . | . | . | . | . | . | . | . | . | . | 1 | 1 |
| **Von der Oder bis zur dänischen Grenze** | | | | | | | | | | | | | | | | | | | | | | | | | | | | | | | | | |
| Haff | Prenzlau (Flugh.) | 27 | Fl. | . | 3 | 1 | 1 | . | . | . | . | . | . | . | . | . | . | . | . | . | . | . | . | . | . | . | . | . | . | . | . | 1 | 1 |
| | Rothenklempenow | 14 | 6 | ⊠ | 1 | 13 | 12 | 6 | Fl. | . | . | . | . | . | . | . | . | . | . | . | . | . | . | . | . | . | . | . | . | . | . | 3 | ⊠ |
| Peene | Neubrandenburg | 70 | Fl. | Fl. | 1 | 3 | 2 | Fl. | . | . | . | . | . | . | . | . | . | . | . | . | . | . | . | . | . | . | . | . | . | . | . | 3 | 4 |
| | Tribsees | 5 | 5 | Fl. | 16 | 16 | 10 | Fl. | Fl. | . | . | . | . | . | . | . | . | . | . | . | . | . | . | . | . | . | . | . | . | . | . | 2 | 7 |
| | Gützkow | 18 | 15 | 12 | 15 | 15 | 12 | 6 | . | . | . | . | . | . | . | . | . | . | . | . | . | . | . | . | . | . | . | . | . | . | . | 4 | 4 |
| (bzw. Warnow) | Groß-Ziecker | 3 | 0 | . | . | . | 0 | . | . | . | . | . | . | . | . | . | . | . | . | . | . | . | . | . | . | . | . | . | . | . | . | 1 | 5 |
| | Zingst | 1 | 0 | . | . | . | . | . | . | . | . | . | . | . | . | . | . | . | . | . | . | . | . | . | . | . | . | . | . | . | . | 2 | 4 |
| | Groß-Niendorf | 65 | . | . | . | . | . | . | . | . | . | . | . | . | . | . | . | . | . | . | . | . | . | . | . | . | . | . | . | . | . | 3 | 8 |
| | Güstrow (Flugh.) | 12 | . | 0 | 2 | 1 | 0 | . | . | . | . | . | . | . | . | . | . | . | . | . | . | . | . | . | . | . | . | . | . | . | . | 2 | 3 |
| Ostsee | Warnemünde | 1 | . | . | 5 | 5 | 3 | . | . | . | . | . | . | . | . | . | . | . | . | . | . | . | . | . | . | . | . | . | . | . | . | 5 | 6 |
| | Ratzeburg | 11 | . | . | . | . | . | . | . | . | . | . | . | . | . | . | . | . | . | . | . | . | . | . | . | . | . | . | . | . | . | 0 | . |
| | Großenbrode | 8 | . | . | 1 | 1 | . | . | . | . | . | . | . | . | . | . | . | . | . | . | . | . | . | . | . | . | . | . | . | . | . | 3 | 3 |
| | Neukirchen | 40 | Fl. | Fl. | Fl. | Fl. | . | . | . | . | . | . | . | . | . | . | . | . | . | . | . | . | . | . | . | . | . | . | . | . | . | 2 | 2 |
| | Schleswig (Stadtfeld) | 20 | 1 | 0 | 1 | 1 | . | . | . | . | . | . | . | . | . | . | . | . | . | . | . | . | . | . | . | . | . | . | . | . | 1 | 5 | 5 |
| | Glücksburg (Ostsee) | 40 | . | . | . | . | . | . | . | . | . | . | . | . | . | . | . | . | . | . | . | . | . | . | . | . | . | . | . | . | 2 | 4 | 6 |
| **Von der dänischen Grenze bis zur Elbe** | | | | | | | | | | | | | | | | | | | | | | | | | | | | | | | | | |
| Nordsee | Westre | 15 | . | . | . | . | . | . | . | . | . | . | . | . | . | . | . | . | . | . | . | . | . | . | . | . | . | . | . | . | . | 4 | 5 |
| | Westerland | 6 | . | . | Fl. | . | . | . | . | . | . | . | . | . | . | . | . | . | . | . | . | . | . | . | . | . | . | . | . | . | . | Fl. | Fl. |
| | Westerhever | 1 | . | . | 1 | . | . | . | . | . | . | . | . | . | . | . | . | . | . | . | . | . | . | . | . | . | . | . | . | . | 5 | Fl. | Fl. |
| | Gettdorf | 30 | Fl. | . | 1 | 1 | . | . | . | . | . | . | . | . | . | . | . | . | . | . | . | . | . | . | . | . | . | . | . | . | . | 4 | 5 |
| | Albersdorf | 45 | 1 | 1 | 5 | 2 | Fl. | . | . | . | . | . | . | . | . | . | . | . | . | . | . | . | . | . | . | . | . | . | . | . | 0 | 5 | 7 |
| **Elbe** | | | | | | | | | | | | | | | | | | | | | | | | | | | | | | | | | |
| Quelle bis Eger | Albendorf | 475 | Tabelle nicht mehr vorhanden | | | | | | | | | | | | | | | | | | | | | | | | | | | | | | |
| | Kudowa, Bad | 388 | 9 | 11 | 13 | 15 | 15 | 13 | 8 | 4 | Fl. | Fl. | Fl. | Fl. | Fl. | . | . | . | . | . | . | . | . | . | . | 1 | 0 | Fl. | Fl. | Fl. | Fl. | Fl. | . |
| | Karlsthal | 828 | 47 | 50 | 53 | 58 | 58 | 60 | 67 | 52 | 45 | 40 | 40 | 39 | 37 | 37 | 36 | 34 | 34 | 34 | 34 | 32 | 32 | 30 | 30 | 28 | 28 | 26 | 26 | 26 | 26 | 26 | 30 |
| | Hoffnungsthal | 630 | 42 | 47 | 49 | 54 | 50 | 56 | 55 | 50 | 46 | 42 | 42 | 41 | 40 | 40 | 39 | 38 | 38 | 37 | 37 | 35 | 35 | 35 | 35 | 35 | 35 | 35 | 35 | 35 | 35 | 35 | 39 |
| | Philippsreut | 924 | 60 | ⊠ | 69 | 67 | 65 | 60 | 54 | 51 | 76 | 41 | 36 | 31 | 28 | 26 | 24 | 22 | 20 | 20 | 20 | 20 | 19 | 19 | 19 | 18 | 18 | 18 | 18 | 18 | 19 | 19 | 20 |
| | Bischofsreut | 1000 | 40 | 60 | 55 | 50 | 48 | 40 | 35 | 30 | 30 | 25 | 25 | 25 | 25 | 25 | 25 | 25 | 25 | 25 | 25 | 25 | 25 | 25 | 25 | 28 | 25 | 25 | 25 | 25 | 25 | 29 | 31 |
| | Mähring | 643 | 10 | 10 | 10 | 15 | 15 | 10 | 5 | Fl. | Fl. | Fl. | Fl. | Fl. | Fl. | Fl. | Fl. | Fl. | Fl. | Fl. | Fl. | Fl. | Fl. | Fl. | Fl. | Fl. | Fl. | Fl. | Fl. | Fl. | Fl. | Fl. | Fl. |
| Eger | Wunsiedel | 538 | 5 | 12 | 15 | 13 | 12 | 10 | 8 | 4 | 2 | Fl. | Fl. | . | . | . | . | . | . | . | . | . | . | . | . | . | . | . | . | . | . | 4 | 6 |
| | Kösseinehaus | 940 | 29 | 38 | 42 | 42 | 42 | 40 | 37 | 32 | 28 | 25 | 23 | 22 | 21 | 20 | 20 | 20 | 19 | 19 | 18 | 15 | 15 | 15 | 15 | 15 | 15 | 15 | 15 | 15 | 15 | 18 | 18 |
| | Pechbrunn | 546 | Tabelle nicht mehr vorhanden | | | | | | | | | | | | | | | | | | | | | | | | | | | | | | |
| | Aschberg | 910 | 49 | 55 | 58 | 59 | 57 | 52 | 47 | 40 | 36 | 31 | 26 | 25 | 25 | 24 | 23 | 21 | 20 | 20 | 19 | 18 | 17 | 17 | 17 | 17 | 17 | 17 | 16 | 16 | 16 | 21 | 24 |

## Wassergehalt um 7 Uhr

oben: Ausgestochene Schneehöhe in cm
unten: Gesamtwassergehalt in mm

| 3. | 7. | 10. | 14. | 17. | 21. | 24. | 28. | 31. |
|---|---|---|---|---|---|---|---|---|

# 1942 Dezember — Tägliche Schneehöhen in Zentimetern, gemessen um 7 Uhr morgens

| Flußgebiet | Ort | Seehöhe m | 1 | 2 | 3 | 4 | 5 | 6 | 7 | 8 | 9 | 10 | 11 | 12 | 13 | 14 | 15 | 16 | 17 | 18 | 19 | 20 | 21 | 22 | 23 | 24 | 25 | 26 | 27 | 28 | 29 | 30 | 31 |
|---|---|---|---|---|---|---|---|---|---|---|---|---|---|---|---|---|---|---|---|---|---|---|---|---|---|---|---|---|---|---|---|---|---|
| Elbe | Schandau, Bad | 123 | . | 2 | 0 | 0 | . | . | . | . | . | . | . | . | . | . | . | . | . | . | . | . | . | . | . | . | . | . | . | . | . | . | . |
| | Pirna | 121 | . | 1 | . | . | . | . | . | . | . | . | . | . | . | . | . | . | . | . | . | . | . | . | . | . | . | . | . | . | . | . | . |
| Gottleuba | Oelsen | 552 | . | 5 | 5 | 5 | 5 | 8 | 5 | 3 | 2 | 2 | . | . | . | . | . | . | . | . | . | . | . | . | . | . | . | . | . | . | . | 0 | 0 |
| | Gottleuba | 380 | 7 | 9 | 6 | 6 | 1 | . | . | . | . | . | . | . | . | . | . | . | . | . | . | . | . | . | . | . | . | . | . | . | . | . | . |
| Elbe | Bischofswerda | 284 | 2 | 2 | 3 | 5 | 5 | . | . | . | . | . | . | . | . | . | . | . | . | . | . | . | . | . | . | . | . | . | . | . | . | . | 1 |
| | Stolpen | 255 | . | 3 | 5 | 3 | . | . | . | . | . | . | . | . | . | . | . | . | . | . | . | . | . | . | . | . | . | . | . | . | . | . | Fl. |
| | Geising | 592 | 11 | 10 | 15 | 14 | 13 | 12 | 12 | 11 | 10 | 9 | 5 | 4 | 2 | . | . | . | . | . | . | . | . | . | . | . | . | . | . | . | . | . | 3 |
| Wilde Sau | Kipsdorf | 544 | 12 | 20 | 20 | 18 | 15 | 5 | ⊠ | ⊠ | ⊠ | . | . | . | . | . | . | . | . | . | . | . | . | . | . | . | . | . | . | . | . | . | . |
| | Karsdorf | 325 | 1 | 6 | 6 | 4 | 3 | . | . | . | . | . | . | . | . | . | . | . | . | . | . | . | . | . | . | . | . | . | . | . | . | . | . |
| | Klingenberg-Talsperre | 394 | 1 | 10 | 10 | 9 | 7 | 0 | Fl. | . | . | . | . | . | . | . | . | . | . | . | . | . | . | . | . | . | . | . | . | . | . | . | 1 |
| Elbe | Dresden-Klotzsche | 229 | . | 3 | 2 | 2 | 2 | Fl. | . | . | . | . | . | . | . | . | . | . | . | . | . | . | . | . | . | . | . | . | . | . | . | . | 3 |
| | Radebeul-West | 127 | . | . | . | . | . | . | . | . | . | . | . | . | . | . | . | . | . | . | . | . | . | . | . | . | . | . | . | . | . | . | 2 |
| | Tanneberg | 250 | . | 5 | 4 | 4 | 4 | Fl. | . | . | . | . | . | . | . | . | . | . | . | . | . | . | . | . | . | . | . | . | . | . | . | . | 1 |
| | Riesa-Gröba | 98 | . | . | . | . | . | . | . | . | . | . | . | . | . | . | . | . | . | . | . | . | . | . | . | . | . | . | . | . | . | . | 1 |
| | Belgern | 100 | 1 | . | . | Fl. | . | . | . | . | . | . | . | . | . | . | . | . | . | . | . | . | . | . | . | . | . | . | . | . | . | 0 | 0 |
| Schw. Elster | Pulsnitz | 300 | 1 | 3 | 2 | 3 | 2 | . | . | . | . | . | . | . | . | . | . | . | . | . | . | . | . | . | . | . | . | . | . | . | . | . | 1 |
| | Kroppen | 101 | 0 | . | 0 | 0 | . | . | . | . | . | . | . | . | . | . | . | . | . | . | . | . | . | . | . | . | . | . | . | . | . | . | 1 |
| | Doberlug | 96 | Fl. | . | Fl. | Fl. | . | . | . | . | . | . | . | . | . | . | . | . | . | . | . | . | . | . | . | . | . | . | . | . | . | . | . |
| E. | Zahna | 92 | . | . | . | . | . | . | . | . | . | . | . | . | . | . | . | . | . | . | . | . | . | . | . | . | . | . | . | . | . | 1 | . |
| Zwickauer Mulde | Muldenberg-Talsperre | 707 | 22 | 28 | 32 | 32 | 30 | 22 | 20 | 14 | 8 | 5 | Fl. | Fl. | Fl. | Fl. | Fl. | Fl. | Fl. | Fl. | Fl. | Fl. | Fl. | Fl. | Fl. | Fl. | Fl. | Fl. | Fl. | Fl. | Fl. | 2 | 4 |
| | Carlsfeld | 824 | 32 | 39 | 43 | 43 | 41 | 37 | 38 | 34 | 28 | 24 | 22 | 20 | 20 | 15 | ⊠ | ⊠ | ⊠ | ⊠ | ⊠ | ⊠ | ⊠ | ⊠ | Fl. | Fl. | Fl. | Fl. | Fl. | Fl. | Fl. | 6 | 10 |
| | Eibenstock | 643 | 17 | 27 | 23 | 24 | 22 | 13 | 11 | 8 | Fl. | Fl. | . | . | . | . | . | . | . | . | . | . | . | . | . | . | . | . | . | . | . | 0 | 3 |
| | Aue | 355 | 2 | 3 | 7 | 8 | 8 | 3 | . | . | . | . | . | . | . | . | . | . | . | . | . | . | . | . | . | . | . | . | . | . | . | 0 | 1 |
| | Johanngeorgenstadt | 750 | 18 | 22 | 30 | 28 | 26 | 20 | 15 | 10 | 8 | 7 | 5 | 4 | 3 | 3 | 3 | 0 | 0 | 0 | 0 | 0 | 0 | 0 | 0 | . | . | . | . | . | . | 2 | 4 |
| | Rittersgrün | 680 | 35 | 45 | 50 | 50 | 50 | 40 | 25 | 20 | 15 | 12 | ⊠ | ⊠ | ⊠ | ⊠ | Fl. | Fl. | Fl. | Fl. | Fl. | Fl. | Fl. | Fl. | Fl. | Fl. | Fl. | Fl. | Fl. | Fl. | Fl. | Fl. | 1 | 2 |
| | Schwarzenberg (Erzgeb.) | 518 | 7 | 6 | 12 | 13 | 11 | 5 | . | . | . | . | . | . | . | . | . | . | . | . | . | . | . | . | . | . | . | . | . | . | . | 1 | 1 |
| | Zwickau (Flugh.) | 305 | 0 | 6 | 11 | 8 | 6 | 0 | . | . | . | . | . | . | . | . | . | . | . | . | . | . | . | . | . | . | . | . | . | . | . | 0 | 1 |
| | Glauchau | 255 | . | 6 | 6 | 9 | 6 | . | . | . | . | . | . | . | . | . | . | . | . | . | . | . | . | . | . | . | . | . | . | . | . | 0 | 1 |
| | Penig | 204 | . | 6 | . | 7 | 6 | . | . | . | . | . | . | . | . | . | . | . | . | . | . | . | . | . | . | . | . | . | . | . | . | 1 | 1 |
| | Stollberg (Erzgeb.) | 420 | 2 | 13 | 19 | 20 | 16 | Fl. | Fl. | . | . | . | . | . | . | . | . | . | . | . | . | . | . | . | . | . | . | . | . | . | . | 1 | 2 |
| | Chemnitz (Städt. Marstall) | 293 | Fl. | 11 | 10 | 10 | 8 | . | . | . | . | . | . | . | . | . | . | . | . | . | . | . | . | . | . | . | . | . | . | . | . | Fl. | 2 |
| Freiberger Mulde | Rechenberg-Bienenmühle | 570 | 12 | 14 | 16 | 16 | 15 | 15 | 10 | 7 | . | . | . | . | . | . | . | . | . | . | . | . | . | . | . | . | . | . | . | . | . | . | . |
| | Großhartmannsdorf | 491 | 4 | 7 | 11 | 10 | 8 | Fl. | Fl. | Fl. | Fl. | Fl. | Fl. | . | . | . | . | . | . | . | . | . | . | . | . | . | . | . | . | . | . | . | Fl. |
| | Roßwein | 201 | . | 5 | 6 | 6 | 6 | . | . | . | . | . | . | . | . | . | . | . | . | . | . | . | . | . | . | . | . | . | . | . | . | 0 | 2 |
| | Fichtelberg (Erzgeb.) | 1213 | 35 | 40 | 41 | 43 | 43 | 45 | 47 | 43 | 42 | 40 | 35 | 33 | 30 | 30 | 28 | 28 | 27 | 25 | 25 | 25 | 25 | 25 | 24 | 22 | 22 | 22 | 22 | 22 | 23 | 24 |
| | Cranzahl | 640 | 16 | 18 | 22 | 23 | 20 | 14 | 11 | 9 | 3 | 1 | 0 | 0 | 0 | 0 | 0 | 0 | 0 | 0 | 0 | . | . | . | . | . | . | . | . | . | . | 0 | 1 |
| | Jöhstadt | 789 | 15 | 20 | 23 | 25 | 25 | 20 | 15 | 8 | 5 | 0 | 0 | 0 | Fl. | Fl. | Fl. | Fl. | Fl. | Fl. | Fl. | Fl. | Fl. | Fl. | Fl. | Fl. | Fl. | Fl. | Fl. | Fl. | Fl. | Fl. | Fl. |
| | Reitzenhain | 770 | 28 | 30 | 31 | 31 | 29 | 28 | 25 | 16 | 6 | 4 | Fl. | Fl. | Fl. | Fl. | Fl. | Fl. | Fl. | Fl. | Fl. | Fl. | Fl. | Fl. | Fl. | Fl. | Fl. | Fl. | Fl. | Fl. | Fl. | Fl. | 0 |
| | Thum | 520 | 13 | 22 | 20 | 22 | 20 | Fl. | Fl. | Fl. | . | . | . | . | . | . | . | . | . | . | . | . | . | . | . | . | . | . | . | . | . | 0 | 1 |
| | Deutscheinsiedel | 726 | 19 | 20 | 35 | 35 | 35 | 33 | 30 | 28 | 20 | 16 | 11 | 10 | 8 | 8 | 8 | 6 | 6 | 6 | 6 | Fl. | Fl. | Fl. | Fl. | Fl. | Fl. | Fl. | Fl. | Fl. | Fl. | Fl. | 1 |
| | Kriegswald | 745 | 13 | 14 | 16 | 17 | 15 | 15 | 13 | 8 | 5 | Fl. | Fl. | Fl. | Fl. | Fl. | Fl. | Fl. | Fl. | Fl. | Fl. | Fl. | Fl. | Fl. | Fl. | Fl. | Fl. | Fl. | Fl. | Fl. | Fl. | Fl. | ⊠ |
| | Dörnthal | 560 | 20 | 22 | 22 | 22 | 22 | 15 | 10 | Fl. | Fl. | Fl. | Fl. | Fl. | . | . | . | . | . | . | . | . | . | . | . | . | . | . | . | . | . | . | . |
| | Lengefeld (Erzgeb.) | 606 | 13 | 18 | 19 | 20 | 19 | 14 | 10 | 5 | Fl. | Fl. | Fl. | . | . | . | . | . | . | . | . | . | . | . | . | . | . | . | . | . | . | 2 | 3 |
| | Flöha | 272 | Fl. | 4 | 4 | 4 | 3 | Fl. | . | . | . | . | . | . | . | . | . | . | . | . | . | . | . | . | . | . | . | . | . | . | . | Fl. | Fl. |
| | Fischendorf | 150 | . | 2 | 2 | 3 | . | . | . | . | . | . | . | . | . | . | . | . | . | . | . | . | . | . | . | . | . | . | . | . | . | 1 | 3 |
| Ver. Mulde | Tornau, Kr. Bitterfeld | 115 | Fl. | . | . | . | . | . | . | . | . | . | . | . | . | . | . | . | . | . | . | . | . | . | . | . | . | . | . | . | . | 2 | Fl. |
| Saale | Waldstein | 879 | 21 | 32 | 36 | 36 | 36 | 30 | 26 | 15 | 11 | Fl. | . | . | . | . | . | . | . | . | Fl. | Fl. | Fl. | Fl. | Fl. | Fl. | Fl. | Fl. | Fl. | Fl. | Fl. | 4 | 7 |
| | Münchberg | 565 | . | 20 | 20 | 19 | 18 | 9 | 3 | . | . | . | . | . | . | . | . | . | . | . | . | . | . | . | . | . | . | . | . | . | . | 8 | 14 |
| | Schönwald | 690 | 10 | 17 | 22 | 20 | 17 | 13 | 10 | 3 | Fl. | Fl. | . | . | . | . | . | . | . | . | . | . | . | . | . | . | . | . | . | . | . | 2 | 6 |

## Wassergehalt um 7 Uhr

oben: Ausgestochene Schneehöhe in cm
unten: Gesamtwassergehalt in mm

| | 3. | 7. | 10. | 14. | 17. | 21. | 24. | 28. | 31. |
|---|---|---|---|---|---|---|---|---|---|
| Schwarzenberg (Erzgeb.) | 2. | 6. | | | | | | | |
| | 9 | 8 | | | | | | | 1 |
| | 15.8 | 22.2 | | | | | | | 1.5 |
| Fichtelberg | | | | | | | 26. | | |
| | 40 | 42 | 40 | 40 | 42 | 35 | 32 | 30 | 30 |
| | 118.0 | 101.3 | 113.2 | 129.8 | 162.9 | 103.9 | 104.0 | 96.0 | 98.0 |
| Reitzenhain | 28 | 20 | | | | | | | |
| | 57.4 | 66.1 | | | | | | | |
| Deutscheinsiedel | 35 | 30 | 16 | 8 | 6 | | | | |
| | 66.2 | 73.5 | 51.3 | 38.9 | 37.9 | | | | |
| Waldstein | 25 | 13 | | | | | | | |
| | 25.1 | 27.2 | | | | | | | |
| Schönwald | 22 | | | | | | | | |
| | 25.2 | | | | | | | | |

## 1942 Dezember — Tägliche Schneehöhen in Zentimetern, gemessen um 7 Uhr morgens

| Flußgebiet | Ort | Seehöhe m | 1 | 2 | 3 | 4 | 5 | 6 | 7 | 8 | 9 | 10 | 11 | 12 | 13 | 14 | 15 | 16 | 17 | 18 | 19 | 20 | 21 | 22 | 23 | 24 | 25 | 26 | 27 | 28 | 29 | 30 | 31 |
|---|---|---|---|---|---|---|---|---|---|---|---|---|---|---|---|---|---|---|---|---|---|---|---|---|---|---|---|---|---|---|---|---|---|
| Saale | Heinersberg | 570 | 6 | 11 | 15 | 15 | 15 | 6 | 2 | 0 | 0 | . | . | . | . | . | . | . | . | . | . | . | . | . | . | . | . | . | . | . | . | 1 | 2 |
| | Hof (Stadt) | 471 | 4 | 8 | 7 | 6 | 6 | 3 | Fl. | . | . | . | . | . | . | . | . | . | . | . | . | . | . | . | . | . | . | . | . | . | . | 2 | 3 |
| | Gefell | 563 | 4 | 10 | 10 | 10 | 10 | 2 | Fl. | Fl. | Fl. | Fl. | Fl. | Fl. | Fl. | Fl. | Fl. | Fl. | . | . | . | . | . | . | . | . | . | . | . | . | . | 0 | 2 |
| | Blankenberg, Kr. Zie- | 498 | 4 | 4 | 6 | 5 | 5 | Fl. | Fl. | . | . | . | . | . | . | . | . | . | . | . | . | . | . | . | . | . | . | . | . | . | . | 1 | 2 |
| | Schleiz . . . [genrück | 430 | 5 | 10 | 10 | 10 | 4 | Fl. | Fl. | . | . | . | . | . | . | . | . | . | . | . | . | . | . | . | . | . | . | . | . | . | 0 | 0 | 2 |
| | Ziegenrück | 330 | ⊠ | 12 | 7 | 8 | 8 | Fl. | . | . | . | . | . | . | . | . | . | . | . | . | . | . | . | . | . | . | . | . | . | . | . | Fl. | 1 |
| | Schmiedefeld, Kr. Saal- | 776 | 11 | 26 | 24 | 16 | 12 | 18 | 14 | 8 | Fl. | Fl. | Fl. | Fl. | Fl. | Fl. | Fl. | Fl. | Fl. | Fl. | Fl. | Fl. | Fl. | Fl. | . | . | . | . | . | . | . | 3 | 5 |
| | Ruppersdorf . . . [feld | 550 | 4 | 15 | 11 | 10 | 9 | 4 | Fl. | Fl. | Fl. | Fl. | . | . | . | . | . | . | . | . | . | . | . | . | . | . | . | . | . | . | . | 1 | 2 |
| | Lehesten | 640 | 9 | 18 | 19 | 18 | 18 | 15 | 12 | 10 | Fl. | Fl. | Fl. | Fl. | Fl. | Fl. | . | . | . | . | . | . | . | . | . | . | . | . | . | . | . | 3 | 6 |
| | Goßwitz | 406 | 5 | 11 | 11 | 10 | 9 | Fl. | Fl. | . | . | . | . | . | . | . | . | . | . | . | . | . | . | . | . | . | . | . | . | . | . | 0 | 0 |
| | Großbreitenbach | 660 | 3 | 20 | 20 | 20 | 20 | Fl. | Fl. | . | . | . | . | . | . | . | . | . | . | . | . | . | . | . | . | . | . | . | . | . | . | 2 | 2 |
| | Oberweißbach | 632 | 12 | 25 | 16 | . | . | . | . | . | . | . | . | . | . | . | . | . | . | . | . | . | . | . | . | . | . | . | . | . | . | 1 | 4 |
| | Rudolstadt | 190 | . | ⊠ | ⊠ | ⊠ | ⊠ | . | . | . | . | . | . | . | . | . | . | . | . | . | . | . | . | . | . | . | . | . | . | . | . | ⊠ | ⊠ |
| | Hummelshain | 310 | 0 | 7 | 7 | 8 | . | . | . | . | . | . | . | . | . | . | . | . | . | . | . | . | . | . | . | . | . | . | . | . | . | 0 | 2 |
| | Karlsdorf | 260 | . | 8 | 6 | 9 | 6 | . | . | . | . | . | . | . | . | . | . | . | . | . | . | . | . | . | . | . | . | . | . | . | . | 3 | 3 |
| | Jena | 155 | Tabelle nicht mehr vorhanden | | | | | | | | | | | | | | | | | | | | | | | | | | | | | | |
| | Ilmenau | 500 | 1 | 7 | 10 | 7 | 7 | Fl. | . | . | . | . | . | . | . | . | . | . | . | . | . | . | . | . | . | . | . | . | . | . | . | 3 | 3 |
| | Tannroda | 285 | 1 | 5 | 6 | 3 | . | . | . | . | . | . | . | . | . | . | . | . | . | . | . | . | . | . | . | . | . | . | . | . | . | 1 | 2 |
| Saale, Unstrut | Eigenrieden | 489 | 5 | 15 | 13 | 12 | 8 | 4 | Fl. | . | . | . | . | . | . | . | . | . | . | . | . | . | . | . | . | . | . | . | . | . | . | 5 | 10 |
| | Langensalza | 189 | . | . | ⊠ | . | . | . | . | . | . | . | . | . | . | . | . | . | . | . | . | . | . | . | . | . | . | . | . | . | . | . | . |
| | Arnstadt | 289 | . | 5 | ⊠ | ⊠ | ⊠ | . | . | . | . | . | . | . | . | . | . | . | . | . | . | . | . | . | . | . | . | . | . | . | . | ⊠ | ⊠ |
| | Tambach-Dietharz | 450 | . | 8 | 5 | 5 | 5 | . | . | . | . | . | . | . | . | . | . | . | . | . | . | . | . | . | . | . | . | . | . | . | . | 7 | 12 |
| | Crawinkel | 480 | 3 | 3 | 3 | 3 | . | . | . | . | . | . | . | . | . | . | . | . | . | . | . | . | . | . | . | . | . | . | . | . | . | . | . |
| | Töttelstädt | 345 | . | 7 | 6 | 7 | 6 | . | . | . | . | . | . | . | . | . | . | . | . | . | . | . | . | . | . | . | . | . | . | . | . | 4 | 5 |
| | Schloßvippach | 168 | . | 2 | 1 | 1 | 1 | Fl. | . | . | . | . | . | . | . | . | . | . | . | . | . | . | . | . | . | . | . | . | . | . | . | 1 | 1 |
| | Großberndten | 400 | 1 | 4 | 4 | 4 | 3 | Fl. | . | . | . | . | . | . | . | . | . | . | . | . | . | . | . | . | . | . | . | . | . | . | . | 3 | 6 |
| | Ebeleben | 285 | 0 | 0 | 0 | 1 | 0 | . | . | . | . | . | . | . | . | . | . | . | . | . | . | . | . | . | . | . | . | . | . | . | . | 4 | 5 |
| | Greußen | 164 | . | ⊠ | ⊠ | ⊠ | ⊠ | . | . | . | . | . | . | . | . | . | . | . | . | . | . | . | . | . | . | . | . | . | . | . | . | ⊠ | ⊠ |
| | Worbis | 319 | Fl. | 2 | 2 | 2 | . | . | . | . | . | . | . | . | . | . | . | . | . | . | . | . | . | . | . | . | . | . | . | . | . | 3 | 8 |
| | Frankenhausen, Bad | 130 | . | . | . | . | . | . | . | . | . | . | . | . | . | . | . | . | . | . | . | . | . | . | . | . | . | . | . | 2 | 2 | 2 | 4 |
| | Sachsa, Bad | 340 | . | 2 | 4 | 7 | . | . | . | . | . | . | . | . | . | . | . | . | . | . | . | . | . | . | . | . | . | . | . | . | . | 5 | 9 |
| | Nordhäuser-Talsperre | 443 | 6 | 6 | 8 | 6 | 4 | 2 | 0 | Fl. | . | . | . | . | . | . | . | . | . | . | . | . | . | . | . | . | . | . | . | . | . | 4 | 12 |
| | Kelbra | 155 | . | . | 0 | . | . | . | . | . | . | . | . | . | . | . | . | . | . | . | . | . | . | . | . | . | . | . | . | . | . | 0 | 0 |
| | Bibra, Bad | 170 | . | . | . | . | . | . | . | . | . | . | . | . | . | . | . | . | . | . | . | . | . | . | . | . | . | . | . | . | . | 2 | 2 |
| Saale | Poserna | 115 | . | . | . | . | . | . | . | . | . | . | . | . | . | . | . | . | . | . | . | . | . | . | . | . | . | . | . | . | . | 0 | 0 |
| | Lützen | 120 | . | . | . | 2 | 1 | . | . | . | . | . | . | . | . | . | . | . | . | . | . | . | . | . | . | . | . | . | . | . | . | . | . |
| Saale, Weiße Elster | Markneukirchen | 520 | 7 | 8 | 11 | 13 | 14 | 9 | 4 | Fl. | Fl. | . | . | . | . | . | . | . | . | . | . | . | . | . | . | . | . | . | . | . | . | 1 | 2 |
| | Oelsnitz | 408 | 2 | Fl. | 5 | 4 | 4 | Fl. | . | . | . | . | . | . | . | . | . | . | . | . | . | . | . | . | . | . | . | . | . | . | . | 1 | 1 |
| | Kemnitz (Kemnitzmühle) | 490 | 3 | 6 | 8 | 8 | 6 | Fl. | . | . | . | . | . | . | . | . | . | . | . | . | . | . | . | . | . | . | . | . | . | . | 1 | 1 | 2 |
| | Eich | 450 | 9 | 14 | 19 | 19 | 19 | 8 | . | . | . | . | . | . | . | . | . | . | . | . | . | . | . | . | . | . | . | . | . | . | . | 1 | 2 |
| | Greiz (Stadt) | 284 | Tabelle nicht mehr vorhanden | | | | | | | | | | | | | | | | | | | | | | | | | | | | | | |
| | Staitz | 390 | 1 | 8 | 6 | 9 | 5 | . | . | . | . | . | . | . | . | . | . | . | . | . | . | . | . | . | . | . | . | . | . | . | . | 3 | 4 |
| | Groß-Saara | 255 | Tabelle nicht mehr vorhanden | | | | | | | | | | | | | | | | | | | | | | | | | | | | | | |
| | Heuckewalde | 284 | . | 3 | 3 | 2 | . | . | . | . | . | . | . | . | . | . | . | . | . | . | . | . | . | . | . | . | . | . | . | . | . | 1 | . |
| | Schmölln, Kr. Altenburg | 214 | . | 4 | 2 | 4 | 2 | . | . | . | . | . | . | . | . | . | . | . | . | . | . | . | . | . | . | . | . | . | . | . | . | 1 | 1 |
| | Altenburg I | 190 | . | Fl. | 2 | 4 | 4 | . | . | . | . | . | . | . | . | . | . | . | . | . | . | . | . | . | . | . | . | . | . | . | . | 0 | 1 |
| | Naunhof | 132 | . | . | . | 1 | . | . | . | . | . | . | . | . | . | . | . | . | . | . | . | . | . | . | . | . | . | . | . | . | . | 1 | 2 |
| Saale | Halle (Flugh.) | 79 | Tabelle nicht mehr vorhanden | | | | | | | | | | | | | | | | | | | | | | | | | | | | | | |
| | Annarode | 322 | . | Fl. | 0 | 1 | 1 | . | . | . | . | . | . | . | . | . | . | . | . | . | . | . | . | . | . | . | . | . | . | . | . | 1 | 1 |
| | Eisleben | 160 | . | . | Fl. | 2 | 1 | . | . | . | . | . | . | . | . | . | . | . | . | . | . | . | . | . | . | . | . | . | . | . | . | 2 | 1 |
| | Hayn b. Stollberg | 435 | 8 | 4 | 6 | 6 | 6 | Fl. | Fl. | . | . | . | . | . | . | . | . | . | . | . | . | . | . | . | . | . | . | . | . | . | . | 4 | 6 |

### Wassergehalt um 7 Uhr

oben: Ausgestochene Schneehöhe in cm
unten: Gesamtwassergehalt in mm

| 3. | 7. | 10. | 14. | 17. | 21. | 24. | 28. | 31. |
|---|---|---|---|---|---|---|---|---|
| | | | | | | | | |
| | | | | | | | | |
| **Hof (Stadt)** | | | | | | | | |
| 6 | | | | | | | | |
| 9.8 | | | | | | | | |
| **Blankenberg** | | | | | | | | |
| 10 | | | | | | | | |
| 23.4 | | | | | | | | |
| **Ilmenau** | | | | | | | | |
| 10 | | | | | | | | 3 |
| 8.3 | | | | | | | | 2.7 |
| **Eigenrieden** | | | | | | | | |
| 13 | | | | | | | | 10 |
| 15.8 | | | | | | | | 10.1 |
| **Großberndten** | | | | | | | | |
| 4 | | | | | | | | 6 |
| 5.3 | | | | | | | | 3.5 |
| **Sachsa, Bad** | | | | | | | | |
| 1 | | | | | | | | 4 |
| 2.0 | | | | | | | | 4.0 |
| **Markneukirchen** | | | | | | | | |
| 11 | 4 | | | | | | | |
| 22.1 | 12.2 | | | | | | | |

## Tägliche Schneehöhen in Zentimetern, gemessen um 7 Uhr morgens

| Flußgebiet | Ort | Seehöhe m | 1 | 2 | 3 | 4 | 5 | 6 | 7 | 8 | 9 | 10 | 11 | 12 | 13 | 14 | 15 | 16 | 17 | 18 | 19 | 20 | 21 | 22 | 23 | 24 | 25 | 26 | 27 | 28 | 29 | 30 | 31 |
|---|---|---|---|---|---|---|---|---|---|---|---|---|---|---|---|---|---|---|---|---|---|---|---|---|---|---|---|---|---|---|---|---|---|
| Saale | Wippra | 215 | 1 | 0 | 1 | 1 | . | . | . | . | . | . | . | . | . | . | . | . | . | . | . | . | . | . | . | . | . | . | . | . | . | Fl. | 0 |
| | Pansfelde | 275 | 2 | 1 | 1 | 2 | 2 | . | . | . | . | . | . | . | . | . | . | . | . | . | . | . | . | . | . | . | . | . | . | . | . | . | 1 |
| | Warmsdorf | 92 | . | . | . | . | . | . | . | . | . | . | . | . | . | . | . | . | . | . | . | . | . | . | . | . | . | . | . | . | Fl. | ⊛ | ⊛ |
| | Biendorf | 70 | . | . | . | . | . | . | . | . | . | . | . | . | . | . | . | . | . | . | . | . | . | . | . | . | . | . | . | . | . | 1 | 2 |
| Saale, Bode | Schierke | 613 | 18 | 20 | 20 | 20 | 20 | 18 | 10 | 10 | 0 | 0 | . | . | . | . | . | . | . | . | . | . | . | . | . | . | . | . | . | . | . | 2 | 4 |
| | Königskrug | 756 | 24 | 28 | 30 | 31 | 31 | 30 | 30 | 25 | Fl. | Fl. | Fl. | Fl. | Fl. | Fl. | Fl. | Fl. | Fl. | Fl. | Fl. | Fl. | Fl. | Fl. | Fl. | Fl. | Fl. | Fl. | Fl. | Fl. | Fl. | 10 | 13 |
| | Rübeland | 420 | 2 | 1 | 1 | 1 | Fl. | Fl. | Fl. | . | . | . | . | . | . | . | . | . | . | . | . | . | . | . | . | . | . | . | . | . | . | 2 | 3 |
| | Benneckenstein | 515 | 12 | 13 | 12 | 12 | 10 | 8 | ⊛ | Fl. | Fl. | . | . | . | . | . | . | . | . | . | . | . | . | . | . | . | . | . | . | . | . | 4 | 11 |
| | Allrode | 448 | 6 | 6 | 6 | 6 | 6 | . | . | . | . | . | . | . | . | . | . | . | . | . | . | . | . | . | . | . | . | . | . | . | . | 1 | 2 |
| | Quedlinburg (Stadt) | 123 | . | . | . | . | . | . | . | . | . | . | . | . | . | . | . | . | . | . | . | . | . | . | . | . | . | . | . | . | . | . | . |
| | Harzgerode | 398 | 2 | 1 | 0 | 0 | 0 | . | . | . | . | . | . | . | . | . | . | . | . | . | . | . | . | . | . | . | . | . | . | . | . | 1 | 1 |
| | Ballenstedt | 230 | . | Fl. | Fl. | Fl. | Fl. | . | . | . | . | . | . | . | . | . | . | . | . | . | . | . | . | . | . | . | . | . | . | . | . | . | Fl. |
| | Halberstadt | 134 | . | . | . | . | . | . | . | . | . | . | . | . | . | . | . | . | . | . | . | . | . | . | . | . | . | . | . | . | . | . | . |
| Elbe | Serno | 120 | 1 | . | . | 1 | . | . | . | . | . | . | . | . | . | . | . | . | . | . | . | . | . | . | . | . | . | . | . | . | . | 4 | 4 |
| | Magdeburg-Ost(Flugh.) | 45 | . | . | . | . | . | . | . | . | . | . | . | . | . | . | . | . | . | . | . | . | . | . | . | . | . | . | . | . | . | 1 | ⊛ |
| | Tangermünde | 50 | . | . | Fl. | . | . | . | . | . | . | . | . | . | . | . | . | . | . | . | . | . | . | . | . | . | . | . | . | . | . | 2 | 4 |
| Havel | Mirow, Kr. Stargard | 59 | . | . | 1 | . | . | . | . | . | . | . | . | . | . | . | . | . | . | . | . | . | . | . | . | . | . | . | . | . | . | 2 | 3 |
| | Feldberg (Mecklenburg) | 90 | . | . | 2 | . | . | . | . | . | . | . | . | . | . | . | . | . | . | . | . | . | . | . | . | . | . | . | . | . | . | 2 | 2 |
| | Zehdenick | 44 | . | . | . | . | . | . | . | . | . | . | . | . | . | . | . | . | . | . | . | . | . | . | . | . | . | . | . | . | . | 3 | 2 |
| Havel, Spree | Sohland, Kr. Bautzen | 306 | . | 4 | 5 | 5 | 3 | . | . | . | . | . | . | . | . | . | . | . | . | . | . | . | . | . | . | . | . | . | . | . | . | . | . |
| | Malschwitz | 150 | 0 | 0 | 1 | . | . | . | . | . | . | . | . | . | . | . | . | . | . | . | . | . | . | . | . | . | . | . | . | . | . | . | 0 |
| | Löbau | 249 | Fl. | 3 | 4 | 5 | 5 | Fl. | Fl. | . | . | . | . | . | . | . | . | . | . | . | . | . | . | . | . | . | . | . | . | . | . | . | . |
| | Spreefurt | 132 | . | . | 3 | 3 | 2 | . | . | . | . | . | . | . | . | . | . | . | . | . | . | . | . | . | . | . | . | . | . | . | . | . | 0 |
| | Königshain | 220 | . | 0 | 2 | 2 | 1 | Fl. | . | . | . | . | . | . | . | . | . | . | . | . | . | . | . | . | . | . | . | . | . | . | . | . | 1 |
| | Rietschen | 142 | . | . | 2 | 3 | 1 | 0 | . | . | . | . | . | . | . | . | . | . | . | . | . | . | . | . | . | . | . | . | . | . | . | . | 0 |
| | Cottbus (Kreisbauamt) | 74 | . | . | . | . | . | . | . | . | . | . | . | . | . | . | . | . | . | . | . | . | . | . | . | . | . | . | . | . | . | . | . |
| | Lindenberg Kr. Beeskow-Storkow | 108 | Fl. | . | 9 | 9 | 8 | . | . | . | . | . | . | . | . | . | . | . | . | . | . | . | . | . | . | . | . | . | . | . | . | 1 | 1 |
| | Berlin-Reinikendorf | 36 | . | . | . | . | . | . | . | . | . | . | . | . | . | . | . | . | . | . | . | . | . | . | . | . | . | . | . | . | . | . | . |
| Havel | Berlin-Dahlem | 55 | . | . | 2 | 1 | 1 | . | . | . | . | . | . | . | . | . | . | . | . | . | . | . | . | . | . | . | . | . | . | . | . | 1 | 1 |
| | Mückendorf | 55 | 0 | 0 | 2 | 2 | . | . | . | . | . | . | . | . | . | . | . | . | . | . | . | . | . | . | . | . | . | . | . | . | . | 0 | 0 |
| | Brück (Mark) | 46 | . | . | . | 0 | . | . | . | . | . | . | . | . | . | . | . | . | . | . | . | . | . | . | . | . | . | . | . | . | . | 0 | 0 |
| | Brandenburg-Briest | 31 | . | . | . | . | . | . | . | . | . | . | . | . | . | . | . | . | . | . | . | . | . | . | . | . | . | . | . | . | . | 0 | 0 |
| | Krüssau | 50 | . | . | . | . | . | . | . | . | . | . | . | . | . | . | . | . | . | . | . | . | . | . | . | . | . | . | . | . | . | 1 | Fl. |
| | Ebereschenhof | 31 | . | . | 0 | . | . | . | . | . | . | . | . | . | . | . | . | . | . | . | . | . | . | . | . | . | . | . | . | . | . | 3 | 3 |
| | Wittstock | 66 | . | . | 0 | 0 | . | . | . | . | . | . | . | . | . | . | . | . | . | . | . | . | . | . | . | . | . | . | . | . | . | 3 | 2 |
| | Kyritz | 48 | . | . | 2 | 0 | . | . | . | . | . | . | . | . | . | . | . | . | . | . | . | . | . | . | . | . | . | . | . | . | . | 4 | 4 |
| Elbe | Theerhütte | 73 | . | . | . | . | . | . | . | . | . | . | . | . | . | . | . | . | . | . | . | . | . | . | . | . | . | . | . | . | . | 2 | 4 |
| | Lanz | 19 | . | . | . | . | . | . | . | . | . | . | . | . | . | . | . | . | . | . | . | . | . | . | . | . | . | . | . | . | . | 6 | 6 |
| Elde | Waren | 68 | . | . | 1 | . | . | . | . | . | . | . | . | . | . | . | . | . | . | . | . | . | . | . | . | . | . | . | . | . | . | 1 | 2 |
| | Redlin | 57 | . | . | Fl. | . | . | . | . | . | . | . | . | . | . | . | . | . | . | . | . | . | . | . | . | . | . | . | . | . | . | 4 | 6 |
| Elde bis Mündung | Dömitz | 15 | . | . | 3 | 3 | ⊛ | . | . | . | . | . | . | . | . | . | . | . | . | . | . | . | . | . | . | . | . | . | . | . | . | 6 | 5 |
| | *Salzwedel (Stadt)* | *23* | . | . | . | . | . | . | . | . | . | . | . | . | . | . | . | . | . | . | . | . | . | . | . | . | . | . | . | . | . | *4* | *6* |
| | Zarrentin | 45 | . | . | . | . | . | . | . | . | . | . | . | . | . | . | . | . | . | . | . | . | . | . | . | . | . | . | . | . | . | 3 | 3 |
| | Uelzen (Gartenstr.) | 38 | . | . | . | . | . | . | . | . | . | . | . | . | . | . | . | . | . | . | . | . | . | . | . | . | . | . | . | . | . | . | . |
| | Velgen | 85 | Fl. | . | . | . | . | . | . | . | . | . | . | . | . | . | . | . | . | . | . | . | . | . | . | . | . | . | . | . | . | 6 | 6 |
| | Horst | 16 | Fl. | 2 | 5 | 4 | 4 | . | . | . | . | . | . | . | . | . | . | . | . | . | . | . | . | . | . | . | . | . | . | . | . | 5 | 5 |
| | Brokstedt | 10 | . | . | 2 | 2 | . | . | . | . | . | . | . | . | . | . | . | . | . | . | . | . | . | . | . | . | . | . | . | . | 5 | 5 | 5 |

## Wassergehalt um 7 Uhr

oben: Ausgestochene Schneehöhe in cm
unten: Gesamtwassergehalt in mm

| 3. | 7. | 10. | 14. | 17. | 21. | 24. | 28. | 31. |
|---|---|---|---|---|---|---|---|---|

Berlin-Dahlem

| | | | | | | | | |
|---|---|---|---|---|---|---|---|---|
| 2 | | | | | | | | |
| 2.2 | | | | | | | | |

## 1942 Dezember — Tägliche Schneehöhen in Zentimetern, gemessen um 7 Uhr morgens

| Flußgebiet | Ort | See-höhe m | 1 | 2 | 3 | 4 | 5 | 6 | 7 | 8 | 9 | 10 | 11 | 12 | 13 | 14 | 15 | 16 | 17 | 18 | 19 | 20 | 21 | 22 | 23 | 24 | 25 | 26 | 27 | 28 | 29 | 30 | 31 |
|---|---|---|---|---|---|---|---|---|---|---|---|---|---|---|---|---|---|---|---|---|---|---|---|---|---|---|---|---|---|---|---|---|---|
| **Von der Elbe bis zur Weser** | | | | | | | | | | | | | | | | | | | | | | | | | | | | | | | | | |
| Nordsee | Bremervörde | 6 | . | . | 4 | 4 | 2 | . | . | . | . | . | . | . | . | . | . | . | . | . | . | . | . | . | . | . | . | . | . | . | 3 | 6 |
| | Bremerhaven | 4 | . | . | 1 | 1 | Fl. | . | . | . | . | . | . | . | . | . | . | . | . | . | . | . | . | . | . | . | . | . | . | 0 | 1 | 1 |
| **Weser** | | | | | | | | | | | | | | | | | | | | | | | | | | | | | | | | | |
| Werra | Waffenrod | 646 | 16 | 16 | 15 | 14 | 13 | 14 | 9 | 5 | Fl. | Fl. | Fl. | . | . | . | . | . | . | . | . | . | . | . | . | . | . | . | . | Fl. | 7 | 9 |
| | Frauenwald | 745 | 12 | 25 | 25 | 25 | 24 | 15 | 11 | 8 | 6 | Fl. | Fl. | Fl. | Fl. | . | . | . | . | . | . | . | . | . | . | . | . | . | . | . | . | 3 | 5 |
| | Schmiedefeld a. Rennsteig | 720 | 21 | 35 | 36 | 36 | 36 | 30 | 25 | 20 | 14 | 10 | 9 | 8 | Fl. | Fl. | Fl. | Fl. | Fl. | Fl. | Fl. | Fl. | Fl. | Fl. | Fl. | Fl. | Fl. | Fl. | Fl. | Fl. | Fl. | 12 | 15 |
| | Suhl | 437 | 6 | 6 | 7 | 5 | 2 | Fl. | Fl. | . | . | . | . | . | . | . | . | . | . | . | . | . | . | . | . | . | . | . | . | 7 | 10 | 13 |
| | Oberschönau | 515 | ⊠ | 16 | 14 | 14 | 14 | ⊠ | ⊠ | Fl. | Fl. | . | . | . | . | . | . | . | . | . | . | . | . | . | . | . | . | . | . | . | 5 | 11 |
| | Geba | 670 | 2 | 4 | 4 | 2 | 1 | Fl. | . | . | . | . | . | . | . | . | . | . | . | . | . | . | . | . | . | . | . | . | . | 1 | 6 | 6 |
| | Schmalkalden | 330 | . | 11 | 7 | 6 | 4 | ⊠ | . | . | . | . | . | . | . | . | . | . | . | . | . | . | . | . | . | . | . | . | . | . | 8 | 7 |
| | Roßdorf | 375 | . | 6 | 3 | 3 | 3 | . | . | . | . | . | . | . | . | . | . | . | . | . | . | . | . | . | . | . | . | . | . | . | 5 | 7 |
| | Brotterode | 600 | 6 | 14 | 14 | 14 | 14 | 10 | 5 | . | . | . | . | . | . | . | . | . | . | . | . | . | . | . | . | . | . | . | . | . | 6 | 10 |
| | Vacha | 240 | . | 1 | . | . | . | . | . | . | . | . | . | . | . | . | . | . | . | . | . | . | . | . | . | . | . | . | . | . | 3 | 5 |
| | Tann | 365 | . | 10 | . | . | . | . | . | . | . | . | . | . | . | . | . | . | . | . | . | . | . | . | . | . | . | . | . | . | 8 | 12 |
| | Geisa | 290 | Fl. | 1 | 3 | 4 | 4 | 3 | . | . | . | . | . | . | . | . | . | . | . | . | . | . | . | . | . | . | . | . | . | . | 4 | 6 |
| | Marksuhl | 246 | . | 6 | 6 | 6 | 6 | . | . | . | . | . | . | . | . | . | . | . | . | . | . | . | . | . | . | . | . | . | . | . | 5 | 6 |
| | Herleshausen | 216 | . | ⊠ | ⊠ | . | . | . | . | . | . | . | . | . | . | . | . | . | . | . | . | . | . | . | . | . | . | . | . | . | 4 | 5 |
| | Teutleben | 301 | Fl. | 7 | 5 | 5 | 5 | . | . | . | . | . | . | . | . | . | . | . | . | . | . | . | . | . | . | . | . | . | . | . | 1 | 2 |
| | Gotha (Flugh.) | 300 | . | 5 | 4 | 2 | . | . | . | . | . | . | . | . | . | . | . | . | . | . | . | . | . | . | . | . | . | . | . | . | . | . |
| | Großenbehringen | 281 | 0 | 3 | 3 | 3 | 2 | . | . | . | . | . | . | . | . | . | . | . | . | . | . | . | . | . | . | . | . | . | . | . | 2 | 5 |
| | Eisenach | 222 | . | 2 | ⊠ | ⊠ | Fl. | . | . | . | . | . | . | . | . | . | . | . | . | . | . | . | . | . | . | . | . | . | . | . | ⊠ | 6 |
| | Eschwege (Stadt) | 170 | Fl. | 0 | . | . | . | . | . | . | . | . | . | . | . | . | . | . | . | . | . | . | . | . | . | . | . | . | . | . | 3 | 4 |
| | Sooden-Allendorf | 145 | . | 0 | . | . | . | . | . | . | . | . | . | . | . | . | . | . | . | . | . | . | . | . | . | . | . | . | . | . | 3 | 1 |
| | Witzenhausen | 136 | . | Fl. | . | . | . | . | . | . | . | . | . | . | . | . | . | . | . | . | . | . | . | . | . | . | . | . | . | . | 1 | 2 |
| | Hann.-Münden | 125 | . | . | . | . | . | . | . | . | . | . | . | . | . | . | . | . | . | . | . | . | . | . | . | . | . | . | . | . | 7 | 10 |
| Fulda | Poppenhausen | 460 | . | 17 | 10 | 10 | 8 | Fl. | . | . | . | . | . | . | . | . | . | . | . | . | . | . | . | . | . | . | . | . | . | . | 5 | 9 |
| | Oberkalbach | 410 | . | 2 | 2 | 2 | 1 | . | . | . | . | . | . | . | . | . | . | . | . | . | . | . | . | . | . | . | . | . | . | . | 5 | 8 |
| | Reinhards | 295 | . | . | . | . | . | . | . | . | . | . | . | . | . | . | . | . | . | . | . | . | . | . | . | . | . | . | . | . | 2 | 4 |
| | Grebenhain | 435 | . | 2 | 2 | 1 | 1 | . | . | . | . | . | . | . | . | . | . | . | . | . | . | . | . | . | . | . | . | . | . | . | 7 | 8 |
| | Hosenfeld | 380 | . | 3 | 2 | 2 | 1 | . | . | . | . | . | . | . | . | . | . | . | . | . | . | . | . | . | . | . | . | . | . | . | 3 | 6 |
| | Schlitz | 221 | . | Fl. | Fl. | Fl. | Fl. | . | . | . | . | . | . | . | . | . | . | . | . | . | . | . | . | . | . | . | . | . | . | . | 5 | 9 |
| | Hersfeld, Bad | 203 | . | . | . | . | . | . | . | . | . | . | . | . | . | . | . | . | . | . | . | . | . | . | . | . | . | . | . | . | 8 | 12 |
| | Dietershausen | 420 | . | 14 | 11 | 8 | 7 | 12 | . | . | . | . | . | . | . | . | . | . | . | . | . | . | . | . | . | . | . | . | . | . | ⊠ | 5 |
| | Elters | 435 | . | 13 | 13 | 13 | 13 | . | . | . | . | . | . | . | . | . | . | . | . | . | . | . | . | . | . | . | . | . | . | . | 6 | 10 |
| | Hünfeld | 260 | . | 6 | Fl. | Fl. | Fl. | . | . | . | . | . | . | . | . | . | . | . | . | . | . | . | . | . | . | . | . | . | . | . | 6 | 9 |
| | Ziebach | 260 | . | 2 | . | . | . | . | . | . | . | . | . | . | . | . | . | . | . | . | . | . | . | . | . | . | . | . | . | . | 4 | 6 |
| | Bischofferode | 305 | Fl. | 3 | 1 | 1 | 1 | . | . | . | . | . | . | . | . | . | . | . | . | . | . | . | . | . | . | . | . | . | . | . | 6 | 8 |
| Fulda, Eder | Erndtebrück | 495 | 0 | 5 | 7 | 7 | 5 | . | . | . | . | . | . | . | . | . | . | . | . | . | . | . | . | . | . | . | . | . | . | . | 10 | 13 |
| | Wingeshausen | 440 | 0 | 6 | 5 | 4 | 4 | . | . | . | . | . | . | . | . | . | . | . | . | . | . | . | . | . | . | . | . | . | . | . | 7 | 11 |
| | Sassenhausen | 564 | 2 | 5 | 4 | 3 | 2 | 2 | . | . | . | . | . | . | . | . | . | . | . | . | . | . | . | . | . | . | . | . | . | . | 6 | 8 |
| | Osterfeld, Kr. Frankenberg | 383 | . | . | . | . | . | . | . | . | . | . | . | . | . | . | . | . | . | . | . | . | . | . | . | . | . | . | . | . | 5 | 5 |
| | Winterberg | 670 | 13 | 22 | 23 | 24 | 24 | 11 | 6 | Fl. | . | . | . | . | . | . | . | . | . | . | . | . | . | . | . | . | . | . | . | . | 11 | 13 |
| | Fürstenberg, Kr. d. Eisenb. | 415 | . | 5 | . | . | . | . | . | . | . | . | . | . | . | . | . | . | . | . | . | . | . | . | . | . | . | . | . | . | 10 | 17 |
| | Frankenau | 420 | . | ⊠ | . | . | . | . | . | . | . | . | . | . | . | . | . | . | . | . | . | . | . | . | . | . | . | . | . | . | 1 | 2 |
| | Korbach | 380 | . | 2 | 2 | 2 | 2 | . | . | . | . | . | . | . | . | . | . | . | . | . | . | . | . | . | . | . | . | . | . | . | 10 | 12 |
| | Elberberg | 320 | . | . | . | . | . | . | . | . | . | . | . | . | . | . | . | . | . | . | . | . | . | . | . | . | . | . | . | . | 5 | 9 |
| | Meiches | 466 | . | 12 | 14 | 8 | 6 | 0 | . | . | . | . | . | . | . | . | . | . | . | . | . | . | . | . | . | . | . | . | . | . | 7 | 10 |
| | Alsfeld | 271 | . | ⊠ | ⊠ | ⊠ | ⊠ | . | . | . | . | . | . | . | . | . | . | . | . | . | . | . | . | . | . | . | . | . | . | . | 2 | 4 |
| | Ober-Breidenbach | 385 | . | 6 | 6 | 5 | 2 | . | . | . | . | . | . | . | . | . | . | . | . | . | . | . | . | . | . | . | . | . | . | . | 4 | 8 |

## Wassergehalt um 7 Uhr

oben: Ausgestochene Schneehöhe in cm
unten: Gesamtwassergehalt in mm

| 3. | 7. | 10. | 14. | 17. | 21. | 24. | 28. | 31. |
|---|---|---|---|---|---|---|---|---|
| | | | | | | | | |
| | | | | | | | | |
| | | | | | | | | |
| | Schmiedefeld a. Rennsteig | | | | | | | |
| | 5. | | 12. | 16. | 19. | | 27. | 30. |
| 35 | 33 | | 12 | 8 | 8 | | 1 | 10 |
| 26.8 | 27.3 | | 19.9 | 13.0 | 12.7 | | 6.7 | 4.5 |
| | | | | | | | | |
| | | | | | | | | |
| | | | | | | | |

## 1942 Dezember — Tägliche Schneehöhen in Zentimetern, gemessen um 7 Uhr morgens

| Flußgebiet | Ort | Seehöhe m | 1 | 2 | 3 | 4 | 5 | 6 | 7 | 8 | 9 | 10 | 11 | 12 | 13 | 14 | 15 | 16 | 17 | 18 | 19 | 20 | 21 | 22 | 23 | 24 | 25 | 26 | 27 | 28 | 29 | 30 | 31 |
|---|---|---|---|---|---|---|---|---|---|---|---|---|---|---|---|---|---|---|---|---|---|---|---|---|---|---|---|---|---|---|---|---|---|
| Fulda, Eder | Hauptschwenda | 500 | 1 | 5 | 4 | 4 | 4 | . | . | . | . | . | . | . | . | . | . | . | . | . | . | . | . | . | . | . | . | . | . | . | . | 7 | 10 |
| | Gilserberg | 340 | 2 | . | . | . | . | . | . | . | . | . | . | . | . | . | . | . | . | . | . | . | . | . | . | . | . | . | . | . | . | 12 | 12 |
| | Frielendorf | 245 | . | 5 | . | . | . | . | . | . | . | . | . | . | . | . | . | . | . | . | . | . | . | . | . | . | . | . | . | . | . | 1 | 5 |
| Fulda W. | Wilhelmshöhe | 523 | 5 | 14 | 14 | 14 | 0 | 0 | 0 | Fl. | Fl. | Fl. | Fl. | Fl. | . | . | . | . | . | . | . | . | . | . | . | . | . | . | . | . | . | 7 | 15 |
| | Helsa | 264 | . | 2 | . | . | . | . | . | . | . | . | . | . | . | . | . | . | . | . | . | . | . | . | . | . | . | . | . | . | . | 4 | 8 |
| | Steinberghaus | 445 | . | ⊛ | ⊛ | ⊛ | ⊛ | . | . | . | . | . | . | . | . | . | . | . | . | . | . | . | . | . | . | . | . | . | . | . | . | ⊛ | ⊛ |
| | Ossenfeld | 317 | . | 4 | 3 | 4 | 3 | . | . | . | . | . | . | . | . | . | . | . | . | . | . | . | . | . | . | . | . | . | . | . | . | 4 | 10 |
| | Uslar | 170 | . | . | Fl. | . | . | . | . | . | . | . | . | . | . | . | . | . | . | . | . | . | . | . | . | . | . | . | . | . | . | 10 | 12 |
| Diemel | Giebringhausen | 415 | . | 3 | 2 | 1 | 1 | . | . | . | . | . | . | . | . | . | . | . | . | . | . | . | . | . | . | . | . | . | . | . | . | 8 | 12 |
| | Beringhausen | 315 | . | . | . | . | . | . | . | . | . | . | . | . | . | . | . | . | . | . | . | . | . | . | . | . | . | . | . | . | . | 5 | 9 |
| | Mengeringhausen | 287 | . | 2 | 1 | 1 | 1 | Fl. | . | . | . | . | . | . | . | . | . | . | . | . | . | . | . | . | . | . | . | . | . | . | . | 4 | 6 |
| | Schmillinghausen | 232 | . | 1 | 1 | 1 | 1 | . | . | . | . | . | . | . | . | . | . | . | . | . | . | . | . | . | . | . | . | . | . | . | . | 6 | 9 |
| | Escheberg | 270 | Fl. | 1 | 1 | 1 | 1 | Fl. | . | . | . | . | . | . | . | . | . | . | . | . | . | . | . | . | . | . | . | . | . | . | . | 5 | 7 |
| | Hofgeismar | 160 | . | . | . | . | . | . | . | . | . | . | . | . | . | . | . | . | . | . | . | . | . | . | . | . | . | . | . | . | . | 4 | 6 |
| | Langenthal | 265 | . | 3 | 2 | 2 | . | . | . | . | . | . | . | . | . | . | . | . | . | . | . | . | . | . | . | . | . | . | . | . | . | 12 | 15 |
| Diemel bis Aller | Winnefeld | 276 | . | 4 | 4 | 4 | 2 | . | . | . | . | . | . | . | . | . | . | . | . | . | . | . | . | . | . | . | . | . | . | . | . | 12 | 15 |
| | Borlinghausen | 260 | . | ⊛ | Fl. | Fl. | . | . | . | . | . | . | . | . | . | . | . | . | . | . | . | . | . | . | . | . | . | . | . | . | . | 20 | 25 |
| | Driburg, Bad | 230 | . | Fl. | Fl. | Fl. | Fl. | . | . | . | . | . | . | . | . | . | . | . | . | . | . | . | . | . | . | . | . | . | . | . | . | 8 | 14 |
| | Holzminden | 186 | . | . | . | . | . | . | . | . | . | . | . | . | . | . | . | . | . | . | . | . | . | . | . | . | . | . | . | . | . | 6 | 8 |
| | Scharfoldendorf | 154 | . | . | . | . | . | . | . | . | . | . | . | . | . | . | . | . | . | . | . | . | . | . | . | . | . | . | . | . | . | 8 | 10 |
| | Veldrom | 350 | . | 3 | 3 | 3 | 2 | . | . | . | . | . | . | . | . | . | . | . | . | . | . | . | . | . | . | . | . | . | . | . | . | 15 | 19 |
| | Nassengrund | 192 | . | . | . | 0 | . | . | . | . | . | . | . | . | . | . | . | . | . | . | . | . | . | . | . | . | . | . | . | . | . | 7 | 7 |
| | Biesterfeld | 242 | . | . | 1 | 2 | 1 | . | . | . | . | . | . | . | . | . | . | . | . | . | . | . | . | . | . | . | . | . | . | . | . | 10 | 12 |
| | Hameln | 85 | . | . | . | . | . | . | . | . | . | . | . | . | . | . | . | . | . | . | . | . | . | . | . | . | . | . | . | . | . | 4 | 5 |
| | Herford (Ortsiekerstr.) | 77 | . | . | . | . | . | . | . | . | . | . | . | . | . | . | . | . | . | . | . | . | . | . | . | . | . | . | . | . | . | 2 | 2 |
| | Nienburg | 25 | . | . | . | . | . | . | . | . | . | . | . | . | . | . | . | . | . | . | . | . | . | . | . | . | . | . | . | . | . | 3 | ⊛ |
| | Wittingen | 85 | . | . | . | . | . | . | . | . | . | . | . | . | . | . | . | . | . | . | . | . | . | . | . | . | . | . | . | . | . | 5 | 11 |
| A. Aller, Oker | Goslar (Flugh.) | 249 | . | . | . | ⊛ | . | . | . | . | . | . | . | . | . | . | . | . | . | . | . | . | . | . | . | . | . | . | . | . | . | . | . |
| | Harzburg | 278 | 0 | . | . | 1 | 1 | . | . | . | . | . | . | . | . | . | . | . | . | . | . | . | . | . | . | . | . | . | . | . | . | . | 3 |
| | Schmatzfeld | 198 | . | . | Fl. | Fl. | . | . | . | . | . | . | . | . | . | . | . | . | . | . | . | . | . | . | . | . | . | . | . | . | . | Fl. | Fl. |
| | Wolfenbüttel | 82 | . | . | . | . | . | . | . | . | . | . | . | . | . | . | . | . | . | . | . | . | . | . | . | . | . | . | . | . | . | 1 | 2 |
| | Mariental | 135 | . | . | . | . | . | . | . | . | . | . | . | . | . | . | . | . | . | . | . | . | . | . | . | . | . | . | . | . | . | 1 | 1 |
| A. | Lichtenberg | 185 | . | . | . | . | . | . | . | . | . | . | . | . | . | . | . | . | . | . | . | . | . | . | . | . | . | . | . | . | . | 2 | 4 |
| Aller, Leine | Uder | 235 | . | 1 | . | Fl. | . | . | . | . | . | . | . | . | . | . | . | . | . | . | . | . | . | . | . | . | . | . | . | . | . | 6 | 9 |
| | Roringen | 315 | . | . | . | . | . | . | . | . | . | . | . | . | . | . | . | . | . | . | . | . | . | . | . | . | . | . | . | . | . | 8 | 9 |
| | Wehnde | 286 | . | . | . | 1 | . | . | . | . | . | . | . | . | . | . | . | . | . | . | . | . | . | . | . | . | . | . | . | . | . | 1 | 5 |
| | Etzenborn | 220 | Fl. | 0 | 0 | . | . | . | . | . | . | . | . | . | . | . | . | . | . | . | . | . | . | . | . | . | . | . | . | . | . | 5 | 8 |
| | Oderhaus | 430 | 5 | 8 | 10 | 15 | 13 | 8 | 6 | Fl. | . | . | . | . | . | . | . | . | . | . | . | . | . | . | . | . | . | . | . | . | . | 5 | 10 |
| | Lauterberg (Harz) | 296 | 1 | 2 | 2 | 6 | 5 | . | . | . | . | . | . | . | . | . | . | . | . | . | . | . | . | . | . | . | . | . | . | . | 8 | 13 | 6 |
| | Schluft [schlacken | 580 | 18 | 23 | 30 | 35 | 35 | 40 | 40 | 35 | 22 | 20 | 18 | 16 | 13 | 9 | 6 | 6 | 5 | 4 | 4 | 3 | 2 | . | . | . | . | . | . | . | . | 8 | 13 |
| | Riefensbeck-Kamm- | 337 | 8 | 10 | 12 | 16 | 15 | 8 | 4 | Fl. | . | . | . | . | . | . | . | . | . | . | . | . | . | . | . | . | . | . | . | . | . | 8 | 12 |
| | Grund, Bad (Harz) | 325 | 0 | 3 | 4 | 6 | . | . | . | . | . | . | . | . | . | . | . | . | . | . | . | . | . | . | . | . | . | . | . | . | . | 6 | 11 |
| | Fredelsloh | 260 | . | . | . | 3 | . | . | . | . | . | . | . | . | . | . | . | . | . | . | . | . | . | . | . | . | . | . | . | . | . | 10 | 15 |
| | Clausthal (Forsth. Damm- | 540 | 15 | 21 | 23 | 23 | 21 | 13 | 4 | Fl. | . | . | . | . | . | . | . | . | . | . | . | . | . | . | . | . | . | . | . | . | . | 10 | 14 |
| | *Seesen . . . .[graben)* | *220* | . | *1* | . | *1* | . | . | . | . | . | . | . | . | . | . | . | . | . | . | . | . | . | . | . | . | . | . | . | . | . | 7 | 10 |
| | Hildesheim (Stadt) | 87 | . | . | . | . | . | . | . | . | . | . | . | . | . | . | . | . | . | . | . | . | . | . | . | . | . | . | . | . | . | . | 1 |
| | Hannover-Herrenhausen | 50 | . | . | . | . | . | . | . | . | . | . | . | . | . | . | . | . | . | . | . | . | . | . | . | . | . | . | . | . | . | 1 | 1 |
| A. | Soltau | 61 | . | . | 2 | Fl. | Fl. | . | . | . | . | . | . | . | . | . | . | . | . | . | . | . | . | . | . | . | . | . | . | . | 7 | 8 | 9 |
| Weser | Bremen (Flugh.) | 4 | . | . | 2 | Fl. | . | . | . | . | . | . | . | . | . | . | . | . | . | . | . | . | . | . | . | . | . | . | . | . | . | 3 | 2 |
| | Scheeßel | 34 | . | . | . | . | . | . | . | . | . | . | . | . | . | . | . | . | . | . | . | . | . | . | . | . | . | . | . | . | . | 3 | 3 |
| | Diepholz (Stadt) | 39 | . | . | 1 | . | . | . | . | . | . | . | . | . | . | . | . | . | . | . | . | . | . | . | . | . | . | . | . | . | . | 2 | 1 |
| | Wehnen | 9 | 1 | . | 2 | 2 | . | . | . | . | . | . | . | . | . | . | . | . | . | . | . | . | . | . | . | . | . | . | . | . | . | . | . |

### Wassergehalt um 7 Uhr

oben: Ausgestochene Schneehöhe in cm
unten: Gesamtwassergehalt in mm

| 3. | 7. | 10. | 14. | 17. | 21. | 24. | 28. | 31. |
|---|---|---|---|---|---|---|---|---|
| | | | | | | | | |
| | | | | | | | | |
| | | | | | | | | |

## 1942 Dezember — Tägliche Schneehöhen in Zentimetern, gemessen um 7 Uhr morgens

| Flußgebiet | Ort | See-höhe m | 1 | 2 | 3 | 4 | 5 | 6 | 7 | 8 | 9 | 10 | 11 | 12 | 13 | 14 | 15 | 16 | 17 | 18 | 19 | 20 | 21 | 22 | 23 | 24 | 25 | 26 | 27 | 28 | 29 | 30 | 31 |
|---|---|---|---|---|---|---|---|---|---|---|---|---|---|---|---|---|---|---|---|---|---|---|---|---|---|---|---|---|---|---|---|---|---|
| **Von der Weser bis zur Ems** | | | | | | | | | | | | | | | | | | | | | | | | | | | | | | | | | |
| Nordsee | Wilhelmshaven | 4 | . | . | . | . | 1 | . | . | . | . | . | . | . | . | . | . | . | . | . | . | . | . | . | . | . | . | . | . | . | . | . | . |
| Nordsee | Norddeich | 7 | . | . | . | . | . | . | . | . | . | . | . | . | . | . | . | . | . | . | . | . | . | . | . | . | . | . | . | . | 3 | . | . |
| Nordsee | Theene | 1 | . | . | . | . | . | . | . | . | . | . | . | . | . | . | . | . | . | . | . | . | . | . | . | . | . | . | . | . | 5 | . | 0 |
| **Ems** | | | | | | | | | | | | | | | | | | | | | | | | | | | | | | | | | |
| Ems | Gütersloh (Stadt) | 76 | . | . | . | . | . | . | . | . | . | . | . | . | . | . | . | . | . | . | . | . | . | . | . | . | . | . | . | . | . | 5 | 3 |
| Ems | Münster-Handorf | 51 | . | . | . | . | . | . | . | . | . | . | . | . | . | . | . | . | . | . | . | . | . | . | . | . | . | . | . | . | 0 | 6 | 3 |
| Ems | Rheine | 33 | . | . | . | . | . | . | . | . | . | . | . | . | . | . | . | . | . | . | . | . | . | . | . | . | . | . | . | . | 1 | 2 | Fl. |
| Hase | Osnabrück-Düstrup | 69 | . | . | . | . | . | . | . | . | . | . | . | . | . | . | . | . | . | . | . | . | . | . | . | . | . | . | . | . | . | 5 | 5 |
| Hase | Basum-Sussum | 63 | . | . | Fl. | 2 | . | . | . | . | . | . | . | . | . | . | . | . | . | . | . | . | . | . | . | . | . | . | . | . | . | 3 | 4 |
| Ems | Meppen (Schleuse) | 14 | . | . | . | . | . | . | . | . | . | . | . | . | . | . | . | . | . | . | . | . | . | . | . | . | . | . | . | . | 4 | Fl. | 3 |
| Ems | Potshausen | 2 | . | Fl. | . | . | . | . | . | . | . | . | . | . | . | . | . | . | . | . | . | . | . | . | . | . | . | . | . | . | 7 | . | . |
| **Von der Ems bis zum Rhein** | | | | | | | | | | | | | | | | | | | | | | | | | | | | | | | | | |
| Nordsee | Wennewick | 29 | . | . | . | . | . | . | . | . | . | . | . | . | . | . | . | . | . | . | . | . | . | . | . | . | . | . | . | . | . | 4 | 4 | . |
| Nordsee | Raesfeld | 60 | . | . | . | 2 | . | . | . | . | . | . | . | . | . | . | . | . | . | . | . | . | . | . | . | . | . | . | . | 1 | 6 | 9 | 5 |
| **Rhein** | | | | | | | | | | | | | | | | | | | | | | | | | | | | | | | | | |
| Rhein | Balderschwang | 1044 | 32 | 29 | 47 | 42 | 40 | 32 | 29 | 29 | 26 | 23 | 23 | 22 | 22 | 21 | 21 | 20 | 20 | 19 | 22 | 20 | 20 | 20 | 20 | 20 | 20 | 20 | 20 | 20 | 20 | 33 | 30 |
| Rhein | Oberreute | 857 | 20 | 17 | 17 | 17 | 16 | 6 | 4 | 4 | Fl. | Fl. | Fl. | Fl. | Fl. | Fl. | Fl. | Fl. | Fl. | Fl. | Fl. | Fl. | Fl. | Fl. | Fl. | Fl. | Fl. | Fl. | Fl. | Fl. | Fl. | 7 | 7 |
| Rhein | Doberatsweiler | 503 | 9 | 6 | 2 | 0 | Fl. | . | . | . | . | . | . | . | . | . | . | . | . | . | . | . | . | . | . | . | . | . | . | . | . | 7 | 5 |
| Rhein | Lindau (Bodensee) I | 401 | 2 | . | . | . | . | . | . | . | . | . | . | . | . | . | . | . | . | . | . | . | . | . | . | . | . | . | . | . | . | 7 | . |
| Argen | Röthenbach | 705 | 11 | 9 | 11 | 10 | 10 | 3 | Fl. | Fl. | Fl. | Fl. | . | . | . | . | . | . | . | . | . | . | . | . | . | . | . | . | . | . | . | 6 | 5 |
| Argen | Wangen (Allgäu) | 585 | 10 | 8 | 6 | 5 | 2 | . | . | . | . | . | . | . | . | . | . | . | . | . | . | . | . | . | . | . | . | . | . | . | . | 8 | 7 |
| Argen | Sibratshofen | 785 | 14 | 13 | 13 | 12 | 9 | 6 | 4 | 3 | . | . | . | . | . | . | . | . | . | . | . | . | . | . | . | . | . | . | . | . | . | 6 | 11 |
| Argen | Isny | 714 | Tabelle nicht mehr vorhanden | | | | | | | | | | | | | | | | | | | | | | | | | | | | | | |
| Rhein | Wolfegg | 676 | 5 | 5 | 5 | 4 | 3 | Fl. | Fl. | Fl. | Fl. | Fl. | Fl. | Fl. | Fl. | Fl. | Fl. | Fl. | . | . | . | . | . | . | . | . | . | . | . | . | . | 3 | 3 |
| Rhein | Ravensburg | 462 | 0 | Fl. | . | . | . | . | . | . | . | . | . | . | . | . | . | . | . | . | . | . | . | . | . | . | . | . | . | . | . | 3 | 3 |
| Rhein | Urnau | 495 | 2 | 1 | . | . | . | . | . | . | . | . | . | . | . | . | . | . | . | . | . | . | . | . | . | . | . | . | . | . | . | 5 | 5 |
| Rhein | Heiligenberg | 740 | 9 | 9 | 8 | 5 | 3 | Fl. | Fl. | Fl. | Fl. | Fl. | Fl. | Fl. | Fl. | . | . | . | . | . | . | . | . | . | . | . | . | . | . | . | . | 7 | 8 |
| Aach | Aach | 520 | . | . | . | . | . | . | . | . | . | . | . | . | . | . | . | . | . | . | . | . | . | . | . | . | . | . | . | . | . | 2 | 0 |
| Aach | Rielasingen | 425 | 0 | . | . | . | . | . | . | . | . | . | . | . | . | . | . | . | . | . | . | . | . | . | . | . | . | . | . | . | . | 2 | 1 |
| Wutach | Feldberg (Schwarzw.) | 1492 | 14 | 14 | 25 | 25 | 20 | 10 | 10 | 10 | 8 | 8 | 8 | 5 | 5 | 5 | Fl. | Fl. | Fl. | Fl. | Fl. | Fl. | 8 | 8 | 0 | 0 | 0 | 0 | 0 | Fl. | Fl. | 10 | 10 |
| Wutach | Titisee | 857 | Tabelle nicht mehr vorhanden | | | | | | | | | | | | | | | | | | | | | | | | | | | | | | |
| Wutach | Bonndorf (Schwarzw.) | 850 | ⊠ | ⊠ | ⊠ | ⊠ | . | . | . | . | . | . | . | . | . | . | . | . | . | . | . | . | . | . | . | . | . | . | . | . | . | 1 | ⊠ |
| Wutach | Schluchsee | 932 | 2 | 1 | Fl. | Fl. | Fl. | . | . | . | . | . | . | . | . | . | . | . | . | . | . | . | . | . | . | . | . | . | . | . | . | 2 | 2 |
| Wutach bis Elz | St. Blasien | 785 | 3 | Fl. | Fl. | Fl. | Fl. | Fl. | Fl. | Fl. | . | . | . | . | . | . | . | . | . | . | . | . | . | . | . | . | . | . | . | . | . | 10 | 20 |
| Wutach bis Elz | Segeten | 880 | 9 | 9 | 5 | 5 | 4 | Fl. | Fl. | Fl. | Fl. | Fl. | Fl. | Fl. | Fl. | Fl. | Fl. | Fl. | Fl. | . | . | . | . | . | . | . | . | . | . | . | . | 12 | 12 |
| Wutach bis Elz | Belchenhaus | 1360 | 25 | 25 | 25 | 20 | 15 | 5 | 5 | 5 | 5 | . | . | . | 2 | . | . | . | . | . | . | . | . | 4 | 2 | . | . | . | . | . | . | 15 | 20 |
| Wutach bis Elz | Schweigmatt | 725 | 2 | ⊠ | Fl. | . | . | . | . | . | . | . | . | . | . | . | . | . | . | . | . | . | . | . | . | . | . | . | . | . | . | 8 | 7 |
| Wutach bis Elz | Badenweiler | 449 | Fl. | Fl. | . | . | . | . | . | . | . | . | . | . | . | . | . | . | . | . | . | . | . | . | . | . | . | . | . | 0 | 5 | 7 |
| Wutach bis Elz | Obermünstertal | 540 | 4 | 1 | . | . | . | . | . | . | . | . | . | . | . | . | . | . | . | . | . | . | . | . | . | . | . | . | . | . | 12 | 13 |
| Elz | Bodenhäusle | 720 | 6 | 5 | 3 | . | . | . | . | . | . | . | . | . | . | . | . | . | . | . | . | . | . | . | . | . | . | . | . | . | . | 12 | 15 |
| Elz | Waldkirch | 270 | 1 | . | . | . | . | . | . | . | . | . | . | . | . | . | . | . | . | . | . | . | . | . | . | . | . | . | . | . | . | 5 | 5 |
| Elz | Keppenbach | 275 | 4 | ⊠ | . | . | . | . | . | . | . | . | . | . | . | . | . | . | . | . | . | . | . | . | . | . | . | . | . | . | . | 10 | 11 |
| Elz | Buchenbach | 450 | Fl. | . | . | . | . | . | . | . | . | . | . | . | . | . | . | . | . | . | . | . | . | . | . | . | . | . | . | . | . | 6 | 6 |

## Wassergehalt um 7 Uhr

oben: Ausgestochene Schneehöhe in cm
unten: Gesamtwassergehalt in mm

| | 3. | 7. | 10. | 14. | 17. | 21. | 24. | 28. | 31. |
|---|---|---|---|---|---|---|---|---|---|
| Röthenbach | | 5. | | | | | | | |
| | 11 | 11 | | | | | | | 5 |
| | 21.4 | 25.4 | | | | | | | 4.0 |
| Sibratshofen | | | | | | | | | |
| | 12 | 9 | | | | | | | 10 |
| | 21.5 | 20.7 | | | | | | | 11.9 |
| Ravensburg | | | | | | | | | |
| | | | | | | | | | 30. |
| | | | | | | | | | 3 |
| | | | | | | | | | 2.2 |
| Heiligenberg | | | | | | | | | |
| | | | | | | | | | 7 |
| | | | | | | | | | 5.7 |
| Aach | | | | | | | | | |
| | | | | | | | | | 30. |
| | | | | | | | | | 2 |
| | | | | | | | | | 1.8 |
| Schluchsee | | | | | | | | | |
| | | | | | | | | | 2 |
| | | | | | | | | | 1.5 |
| Segeten | | | | | | | | | |
| | | | | | | | | | 10 |
| | | | | | | | | | 14.1 |

## 1942 Dezember — Tägliche Schneehöhen in Zentimetern, gemessen um 7 Uhr morgens

| Flußgebiet | Ort | Seehöhe m | 1 | 2 | 3 | 4 | 5 | 6 | 7 | 8 | 9 | 10 | 11 | 12 | 13 | 14 | 15 | 16 | 17 | 18 | 19 | 20 | 21 | 22 | 23 | 24 | 25 | 26 | 27 | 28 | 29 | 30 | 31 |
|---|---|---|---|---|---|---|---|---|---|---|---|---|---|---|---|---|---|---|---|---|---|---|---|---|---|---|---|---|---|---|---|---|---|
| Elz | St. Wilhelm | 990 | 15 | 15 | 14 | 14 | 13 | 6 | 6 | 6 | 5 | 5 | 4 | 3 | Fl. | . | . | . | . | . | . | . | . | . | . | . | . | . | . | . | . | 11 | 13 |
| | St. Peter | 722 | 8 | 6 | 3 | 3 | 3 | . | . | . | . | . | . | . | . | . | . | . | . | . | . | . | . | . | . | . | . | . | . | . | . | 7 | 7 |
| | Freiburg i. Br. (Flugh.) | 247 | . | . | . | . | . | . | . | . | . | . | . | . | . | . | . | . | . | . | . | . | . | . | . | . | . | . | . | . | . | 2 | 2 |
| Kinzig | Zwieselberg | 820 | 10 | 11 | 25 | 25 | 23 | 10 | 8 | 8 | 7 | 6 | 5 | 3 | . | . | . | . | . | . | . | . | . | . | . | . | . | . | . | . | . | 12 | 12 |
| | Nußbach | 728 | Fl. | . | 2 | 2 | Fl. | . | . | . | . | . | . | . | . | . | . | . | . | . | . | . | . | . | . | . | . | . | . | . | . | 10 | 10 |
| | Nordrach | 306 | 2 | 0 | 0 | . | . | . | . | . | . | . | . | . | . | . | . | . | . | . | . | . | . | . | . | . | . | . | . | . | . | 13 | 17 |
| Ach | Löcherberg | 328 | 3 | ⊠ | . | . | . | . | . | . | . | . | . | . | . | . | . | . | . | . | . | . | . | . | . | . | . | . | . | . | . | 12 | 15 |
| | Hornisgrinde | 1160 | 24 | 24 | 36 | 36 | 33 | 28 | 28 | 28 | 25 | 22 | 20 | 20 | 20 | 20 | 16 | 16 | 12 | 8 | Fl. | Fl. | 5 | 3 | 3 | 2 | 2 | 2 | Fl. | Fl. | Fl. | 16 | 20 |
| Murg | Ruhestein | 915 | 35 | 35 | 40 | 40 | 40 | 35 | 30 | 25 | 20 | 20 | 20 | 20 | 20 | 20 | 20 | 15 | 15 | 15 | 10 | 10 | 10 | ⊠ | ⊠ | ⊠ | ⊠ | ⊠ | ⊠ | ⊠ | ⊠ | 16 | 23 |
| | Kniebis | 910 | 18 | 18 | 30 | 30 | 26 | 16 | 14 | 14 | 10 | 8 | ⊠ | ⊠ | Fl. | Fl. | Fl. | Fl. | Fl. | Fl. | Fl. | Fl. | Fl. | . | . | . | . | . | . | . | . | 10 | 12 |
| | Baiersbronn | 590 | 5 | 5 | 6 | ⊠ | ⊠ | Fl. | . | . | . | . | . | . | . | . | . | . | . | . | . | . | . | . | . | . | . | . | . | . | . | 6 | 6 |
| | Schönmünzach | 480 | ⊠ | Fl. | Fl. | Fl. | Fl. | Fl. | Fl. | Fl. | . | . | . | . | . | . | . | . | . | . | . | . | . | . | . | . | . | . | . | . | . | 5 | 10 |
| | Herrenwies | 760 | 18 | 18 | 22 | 22 | 18 | 10 | 5 | . | . | . | . | . | . | . | . | . | . | . | . | . | . | . | . | . | . | . | . | . | . | 15 | 18 |
| Rh. | Hinterweidenthal | 220 | . | . | . | . | . | . | . | . | . | . | . | . | . | . | . | . | . | . | . | . | . | . | . | . | . | . | . | . | . | 7 | ⊠ |
| Alb | Herrenalb-Gaistal | 428 | . | . | . | . | . | . | . | . | . | . | . | . | . | . | . | . | . | . | . | . | . | . | . | . | . | . | . | . | . | 13 | 14 |
| | Karlsruhe (Flugh.) | 115 | . | . | . | . | . | . | . | . | . | . | . | . | . | . | . | . | . | . | . | . | . | . | . | . | . | . | . | . | . | 8 | 8 |
| Speierbach | Johanniskreuz | 472 | . | . | . | . | . | . | . | . | . | . | . | . | . | . | . | . | . | . | . | . | . | . | . | . | . | . | . | . | . | 6 | 7 |
| | Hochspeyer | 300 | . | . | . | . | . | . | . | . | . | . | . | . | . | . | . | . | . | . | . | . | . | . | . | . | . | . | . | . | . | 6 | 6 |
| | Neustadt a. d. Weinstr. | 144 | . | . | . | . | . | . | . | . | . | . | . | . | . | . | . | . | . | . | . | . | . | . | . | . | . | . | . | . | . | 3 | 2 |
| | Heldenstein | 480 | Tabelle nicht mehr vorhanden | | | | | | | | | | | | | | | | | | | | | | | | | | | | | | |
| | Rohdt-Kästenberg | 250 | . | . | . | . | . | . | . | . | . | . | . | . | . | . | . | . | . | . | . | . | . | . | . | . | . | . | . | . | . | 2 | 2 |
| Rh. | Sternenfels | 318 | . | . | . | . | . | . | . | . | . | . | . | . | . | . | . | . | . | . | . | . | . | . | . | . | . | . | . | . | . | 6 | 6 |
| Neckar | Dreifaltigkeitsberg | 985 | 7 | 6 | 8 | 8 | 7 | 4 | 3 | 0 | . | . | . | . | . | . | . | . | . | . | . | . | . | . | . | . | . | . | . | . | . | 1 | 2 |
| | Rottweil | 618 | 1 | 0 | 0 | . | . | . | . | . | . | . | . | . | . | . | . | . | . | . | . | . | . | . | . | . | . | . | . | . | . | 0 | 0 |
| | Oberndorf, Kr.Rottweil | 510 | ⊠ | ⊠ | . | . | . | . | . | . | . | . | . | . | . | . | . | . | . | . | . | . | . | . | . | . | . | . | . | . | . | 1 | ⊠ |
| | Dornstetten, Kr.Freuden- | 636 | 2 | 2 | 1 | 1 | 1 | . | . | . | . | . | . | . | . | . | . | . | . | . | . | . | . | . | . | . | . | . | . | . | . | ⊠ | ⊠ |
| | Betra [stadt | 540 | 1 | 0 | 0 | . | . | . | . | . | . | . | . | . | . | . | . | . | . | . | . | . | . | . | . | . | . | . | . | . | . | 1 | 0 |
| | Burgfelden | 911 | 14 | 14 | 15 | 13 | 8 | 3 | . | . | . | . | . | . | . | . | . | . | . | . | . | . | . | . | . | . | . | . | . | . | . | 3 | 3 |
| | Bickelsberg | 665 | 0 | Fl. | 0 | Fl. | . | . | . | . | . | . | . | . | . | . | . | . | . | . | . | . | . | . | . | . | . | . | . | . | . | 2 | 2 |
| | Hechingen | 537 | 1 | 1 | Fl. | Fl. | Fl. | Fl. | Fl. | . | . | . | . | . | . | . | . | . | . | . | . | . | . | . | . | . | . | . | . | . | . | 1 | 1 |
| | Tübingen | 395 | Fl. | Fl. | . | . | . | . | . | . | . | . | . | . | . | . | . | . | . | . | . | . | . | . | . | . | . | . | . | . | . | Fl. | . |
| | Hohenstaufen | 605 | 11 | ⊠ | 8 | 8 | 5 | . | . | . | . | . | . | . | . | . | . | . | . | . | . | . | . | . | . | . | . | . | . | . | . | 3 | 7 |
| | Göppingen | 320 | ⊠ | 0 | . | . | . | . | . | . | . | . | . | . | . | . | . | . | . | . | . | . | . | . | . | . | . | . | . | . | . | 3 | 4 |
| | Hohenheim | 400 | . | . | . | . | . | . | . | . | . | . | . | . | . | . | . | . | . | . | . | . | . | . | . | . | . | . | . | . | . | Fl. | Fl. |
| | Heubach | 475 | ⊠ | ⊠ | . | . | . | . | . | . | . | . | . | . | . | . | . | . | . | . | . | . | . | . | . | . | . | . | . | . | . | 5 | ⊠ |
| | Wilhelmsheim | 439 | 7 | 6 | 5 | 4 | 3 | . | . | . | . | . | . | . | . | . | . | . | . | . | . | . | . | . | . | . | . | . | . | . | . | 7 | 8 |
| | Hößlinswart | 365 | 6 | 5 | 2 | 2 | 1 | . | . | . | . | . | . | . | . | . | . | . | . | . | . | . | . | . | . | . | . | . | . | . | . | 3 | 5 |
| Neckar, Enz | Kaltenbronn | 862 | 22 | 22 | 30 | 30 | 28 | 25 | 22 | 20 | 20 | 18 | 16 | 14 | 12 | 12 | 8 | 5 | 5 | 3 | ⊠ | . | . | . | . | . | . | . | . | . | . | 10 | 13 |
| | Wildbad-Sommerberg | 727 | 8 | 8 | 8 | 8 | 8 | 8 | 8 | 8 | . | . | . | . | . | . | . | . | . | . | . | . | . | . | . | . | . | . | . | . | . | 4 | 4 |
| | Simmersfeld | 726 | 17 | 14 | 19 | 12 | 10 | Fl. | Fl. | Fl. | Fl. | Fl. | Fl. | Fl. | Fl. | Fl. | Fl. | Fl. | Fl. | . | . | . | . | . | . | . | . | . | . | . | 3 | 5 | 11 |
| | Gündringen | 450 | Fl. | Fl. | Fl. | Fl. | . | . | . | . | . | . | . | . | . | . | . | . | . | . | . | . | . | . | . | . | . | . | . | . | . | ⊠ | ⊠ |
| | Neuhengstett | 534 | 9 | 3 | . | . | . | . | . | . | . | . | . | . | . | . | . | . | . | . | . | . | . | . | . | . | . | . | . | . | . | 3 | 3 |
| | Deckenpfronn | 570 | 4 | 4 | 2 | 2 | 1 | . | . | . | . | . | . | . | . | . | . | . | . | . | . | . | . | . | . | . | . | . | . | . | . | 1 | ⊠ |
| | Pforzheim | 256 | . | . | . | . | . | . | . | . | . | . | . | . | . | . | . | . | . | . | . | . | . | . | . | . | . | . | . | . | . | 5 | 4 |
| Neckar | Heilbronn | 190 | . | . | . | . | . | . | . | . | . | . | . | . | . | . | . | . | . | . | . | . | . | . | . | . | . | . | . | . | . | 7 | 5 |
| | Abtsgmünd | 389 | . | . | 3 | ⊠ | ⊠ | . | . | . | . | . | . | . | . | . | . | . | . | . | . | . | . | . | . | . | . | . | . | . | . | ⊠ | 3 |
| | Welzheim | 504 | 6 | 5 | 5 | 4 | 3 | Fl. | Fl. | Fl. | . | . | . | . | . | . | . | . | . | . | . | . | . | . | . | . | . | . | . | . | . | 10 | 9 |
| | Schönhardt | 480 | 1 | Fl. | 1 | Fl. | Fl. | . | . | . | . | . | . | . | . | . | . | . | . | . | . | . | . | . | . | . | . | . | . | . | . | 5 | 5 |
| | Ellwangen | 440 | 6 | 6 | 6 | 5 | 5 | Fl. | . | . | . | . | . | . | . | . | . | . | . | . | . | . | . | . | . | . | . | . | . | . | . | 2 | 4 |
| | Gründelhardt | 475 | 6 | 5 | 3 | 2 | 2 | . | . | . | . | . | . | . | . | . | . | . | . | . | . | . | . | . | . | . | . | . | . | . | . | 2 | 4 |

### Wassergehalt um 7 Uhr

oben: Ausgestochene Schneehöhe in cm
unten: Gesamtwassergehalt in mm

| 3. | 7. | 10. | 14. | 17. | 21. | 24. | 28. | 31. |
|---|---|---|---|---|---|---|---|---|
| | | | | | | | | |
| | | | | | | | | |
| | | | | | | | | |

## 1942 Dezember — Tägliche Schneehöhen in Zentimetern, gemessen um 7 Uhr morgens

| Flußgebiet | Ort | Seehöhe m | 1 | 2 | 3 | 4 | 5 | 6 | 7 | 8 | 9 | 10 | 11 | 12 | 13 | 14 | 15 | 16 | 17 | 18 | 19 | 20 | 21 | 22 | 23 | 24 | 25 | 26 | 27 | 28 | 29 | 30 | 31 |
|---|---|---|---|---|---|---|---|---|---|---|---|---|---|---|---|---|---|---|---|---|---|---|---|---|---|---|---|---|---|---|---|---|---|
| Neckar | Langenburg | 438 | 4 | Fl. | . | . | . | . | . | . | . | . | . | . | . | . | . | . | . | . | . | . | . | . | . | . | . | . | . | . | . | 6 | 7 |
| | Möckmühl | 175 | . | . | . | . | . | . | . | . | . | . | . | . | . | . | . | . | . | . | . | . | . | . | . | . | . | . | . | . | . | 10 | ⊠ |
| | Diedesheim | 140 | . | . | . | . | . | . | . | . | . | . | . | . | . | . | . | . | . | . | . | . | . | . | . | . | . | . | . | . | . | 11 | 8 |
| | Oberdielbach | 475 | 3 | . | . | . | . | . | . | . | . | . | . | . | . | . | . | . | . | . | . | . | . | . | . | . | . | . | . | . | . | 5 | 8 |
| | Tromm | 523 | 4 | 4 | 3 | 2 | ⊠ | . | . | . | . | . | . | . | . | . | . | . | . | . | . | . | . | . | . | . | . | . | . | . | . | 16 | 17 |
| | Königstuhl | 561 | 8 | 6 | 5 | 5 | 4 | ⊠ | . | . | . | . | . | . | . | . | . | . | . | . | . | . | . | . | . | . | . | . | . | . | . | 12 | 15 |
| | Ladenburg | 100 | . | . | . | . | . | . | . | . | . | . | . | . | . | . | . | . | . | . | . | . | . | . | . | . | . | . | . | . | Fl. | 10 | 10 |
| Rhein | Grünstadt | 170 | . | . | . | . | . | . | . | . | . | . | . | . | . | . | . | . | . | . | . | . | . | . | . | . | . | . | . | . | . | 6 | 3 |
| | Auerbach (Bergstr.) | 117 | . | . | . | . | . | . | . | . | . | . | . | . | . | . | . | . | . | . | . | . | . | . | . | . | . | . | . | . | . | 14 | 10 |
| | Gernsheim | 90 | . | . | . | . | . | . | . | . | . | . | . | . | . | . | . | . | . | . | . | . | . | . | . | . | . | . | . | . | . | 5 | 4 |
| Weißer Main | Ölschnitz | 550 | 6 | 15 | 15 | 15 | 12 | 7 | Fl. | Fl. | Fl. | Fl. | . | . | . | . | . | . | . | . | . | . | . | . | . | . | . | . | . | . | . | 2 | 4 |
| | Berneck | 388 | 5 | 2 | 6 | 7 | 7 | 0 | Fl. | . | . | . | . | . | . | . | . | . | . | . | . | . | . | . | . | . | . | . | . | . | . | 2 | 4 |
| | Marktleugast | 555 | 10 | 16 | 20 | 16 | 15 | 6 | . | . | . | . | . | . | . | . | . | . | . | . | . | . | . | . | . | . | . | . | . | . | . | 8 | 8 |
| | Wartenfels | 490 | 9 | 12 | 12 | 13 | 12 | 8 | 5 | Fl. | Fl. | . | . | . | . | . | . | . | . | . | . | . | . | . | . | . | . | . | . | . | . | 6 | 8 |
| R. M. | Creussen | 420 | 3 | 1 | 3 | 3 | 3 | 1 | . | . | . | . | . | . | . | . | . | . | . | . | . | . | . | . | . | . | . | . | . | . | . | 2 | 3 |
| | Bayreuth (Flugh.) | 485 | 2 | 3 | 6 | 7 | 7 | . | . | . | . | . | . | . | . | . | . | . | . | . | . | . | . | . | . | . | . | . | . | . | . | 1 | 2 |
| Main, Rodach | Rodacherbrunn | 688 | 14 | 18 | 18 | 16 | 16 | 21 | 16 | 9 | 6 | Fl. | Fl. | Fl. | Fl. | Fl. | Fl. | Fl. | Fl. | Fl. | Fl. | Fl. | Fl. | Fl. | Fl. | Fl. | Fl. | Fl. | Fl. | Fl. | Fl. | 4 | 5 |
| | Steinbach b. Geroldsgrün | 670 | 13 | 18 | 17 | 17 | 15 | 12 | 8 | 1 | . | . | . | . | . | . | . | . | . | . | . | . | . | . | . | . | . | . | . | . | . | . | 3 |
| | Steinwiesen | 360 | 5 | 3 | 5 | 5 | 4 | Fl. | Fl. | . | . | . | . | . | . | . | . | . | . | . | . | . | . | . | . | . | . | . | . | . | . | 6 | 8 |
| | Rodeck | 660 | . | 20 | 25 | 25 | 24 | 15 | 12 | 6 | Fl. | Fl. | . | . | . | . | . | . | . | . | . | . | . | . | . | . | . | . | . | . | . | 4 | 10 |
| | Steinbach am Wald | 580 | 4 | 11 | 14 | 12 | 10 | 7 | 4 | . | . | . | . | . | . | . | . | . | . | . | . | . | . | . | . | . | . | . | . | . | . | 4 | 7 |
| | Rothenkirchen | 376 | 3 | 5 | 8 | 6 | 3 | . | . | . | . | . | . | . | . | . | . | . | . | . | . | . | . | . | . | . | . | . | . | . | . | 7 | 9 |
| | Kronach | 320 | . | . | 1 | 1 | . | . | . | . | . | . | . | . | . | . | . | . | . | . | . | . | . | . | . | . | . | . | . | . | . | 4 | 8 |
| | Rotheul | 380 | Fl. | 3 | 4 | . | 2 | . | . | . | . | . | . | . | . | . | . | . | . | . | . | . | . | . | . | . | . | . | . | . | . | 6 | 10 |
| Main | Lichtenfels | 262 | 0 | 0 | 0 | 0 | . | . | . | . | . | . | . | . | . | . | . | . | . | . | . | . | . | . | . | . | . | . | . | . | . | 1 | 2 |
| | Tremersdorf | 380 | 3 | 3 | 2 | 3 | 3 | Fl. | Fl. | . | . | . | . | . | . | . | . | . | . | . | . | . | . | . | . | . | . | . | . | . | . | 6 | 9 |
| | Coburg | 291 | . | . | . | 2 | 1 | . | . | . | . | . | . | . | . | . | . | . | . | . | . | . | . | . | . | . | . | . | . | . | . | 2 | 6 |
| | Roßfeld | 306 | . | . | . | 3 | . | . | . | . | . | . | . | . | . | . | . | . | . | . | . | . | . | . | . | . | . | . | . | . | . | 8 | 10 |
| | Specke | 260 | . | . | . | 1 | 1 | . | . | . | . | . | . | . | . | . | . | . | . | . | . | . | . | . | . | . | . | . | . | . | . | 1 | 2 |
| Main, Regnitz | Tiefenellern | 400 | 3 | 1 | 5 | 5 | 4 | . | . | . | . | . | . | . | . | . | . | . | . | . | . | . | . | . | . | . | . | . | . | . | . | 2 | 5 |
| | Ansbach-Katterbach | 463 | 0 | 0 | 4 | 4 | 3 | . | . | . | . | . | . | . | . | . | . | . | . | . | . | . | . | . | . | . | . | . | . | . | . | 2 | 6 |
| | Obererlbach | 399 | 4 | 1 | 3 | 2 | 2 | 0 | . | . | . | . | . | . | . | . | . | . | . | . | . | . | . | . | . | . | . | . | . | . | . | 1 | 2 |
| | Weißenburg | 429 | 4 | 3 | 4 | 3 | 3 | 0 | . | . | . | . | . | . | . | . | . | . | . | . | . | . | . | . | . | . | . | . | . | . | . | 2 | 2 |
| | Pyrbaum | 438 | 7 | 5 | 6 | 6 | 6 | Fl. | . | . | . | . | . | . | . | . | . | . | . | . | . | . | . | . | . | . | . | . | . | . | . | 1 | 2 |
| | Auerbach, Kr. Eschenbach | 435 | 3 | 2 | 3 | 3 | 3 | . | . | . | . | . | . | . | . | . | . | . | . | . | . | . | . | . | . | . | . | . | . | . | . | 0 | 2 |
| | Mosenberg | 392 | 6 | 4 | 4 | 4 | 4 | . | . | . | . | . | . | . | . | . | . | . | . | . | . | . | . | . | . | . | . | . | . | . | . | 3 | 6 |
| | Leupoldstein | 550 | Tabelle nicht mehr vorhanden | | | | | | | | | | | | | | | | | | | | | | | | | | | | | | |
| | Haid | 479 | 6 | 6 | 10 | 8 | 8 | 1 | . | . | . | . | . | . | . | . | . | . | . | . | . | . | . | . | . | . | . | . | . | . | . | 2 | 4 |
| | Pommelsbrunn | 373 | 10 | 8 | 6 | 6 | 6 | 2 | . | . | . | . | . | . | . | . | . | . | . | . | . | . | . | . | . | . | . | . | . | . | . | 1 | 5 |
| | Altdorf b. Nürnberg | 444 | 15 | 12 | 13 | 13 | 13 | 6 | . | . | . | . | . | . | . | . | . | . | . | . | . | . | . | . | . | . | . | . | . | . | . | 2 | 4 |
| | Krämersweiher | 350 | 10 | 8 | 7 | 6 | 6 | 1 | Fl. | . | . | . | . | . | . | . | . | . | . | . | . | . | . | . | . | . | . | . | . | . | . | 3 | 5 |
| | Nürnberg (Flugh.) | 315 | Fl. | Fl. | . | . | . | . | . | . | . | . | . | . | . | . | . | . | . | . | . | . | . | . | . | . | . | . | . | . | . | 1 | 2 |
| | Bräuersdorf | 362 | 2 | 1 | 1 | 1 | 1 | 0 | . | . | . | . | . | . | . | . | . | . | . | . | . | . | . | . | . | . | . | . | . | . | . | 3 | 4 |
| | Gräfenberg | 423 | 9 | 6 | 8 | 8 | 8 | 3 | Fl. | Fl. | . | . | . | . | . | . | . | . | . | . | . | . | . | . | . | . | . | . | . | . | . | 3 | 5 |
| | Busbach | 430 | . | 4 | 3 | 2 | Fl. | Fl. | Fl. | Fl. | Fl. | . | . | . | . | . | . | . | . | . | . | . | . | . | . | . | . | . | . | . | . | 3 | 5 |
| | Königsfeld, Kr. Eber- | 448 | 10 | 4 | 7 | 7 | 7 | . | . | . | . | . | . | . | . | . | . | . | . | . | . | . | . | . | . | . | . | . | . | . | . | 2 | 5 |
| | Trockau [mannstadt | 530 | 8 | 11 | 12 | 9 | 8 | 5 | . | . | . | . | . | . | . | . | . | . | . | . | . | . | . | . | . | . | . | . | . | . | . | 3 | 6 |
| | Gößweinstein | 494 | 12 | 14 | 13 | 12 | 12 | Fl. | . | . | . | . | . | . | . | . | . | . | . | . | . | . | . | . | . | . | . | . | . | . | . | 2 | 10 |
| | Heiligenstadt | 367 | 6 | 4 | 6 | 6 | 6 | Fl. | . | . | . | . | . | . | . | . | . | . | . | . | . | . | . | . | . | . | . | . | . | . | . | 2 | 2 |
| | Reuth | 276 | Fl. | . | . | 1 | 1 | . | . | . | . | . | . | . | . | . | . | . | . | . | . | . | . | . | . | . | . | . | . | . | . | 1 | 3 |
| | Marktbibart | 310 | . | . | 0 | . | . | . | . | . | . | . | . | . | . | . | . | . | . | . | . | . | . | . | . | . | . | . | . | . | . | 1 | 2 |

## Wassergehalt um 7 Uhr

oben: Ausgestochene Schneehöhe in cm
unten: Gesamtwassergehalt in mm

| 3. | 7. | 10. | 14. | 17. | 21. | 24. | 28. | 31. |
|---|---|---|---|---|---|---|---|---|
| | | | | | | | | Langenburg |
| | | | | | | | | 1 |
| | | | | | | | | 1.2 |
| | | | | | | | | Tromm |
| | | | | | | | | 17 |
| | | | | | | | | 22.3 |
| | | | | | | | | Königstuhl |
| 5 | | | | | | | | 15 |
| 15.8 | | | | | | | | 15.9 |
| | | | | | | | | Marktleugast |
| 20 | 15 | | | | | | | 8 |
| 31.7 | 31.5 | | | | | | | 8.1 |
| | | | | | | | | Bayreuth (Flugh.) |
| 6 | | | | | | | | |
| 14.0 | | | | | | | | |
| | | | | | | | | Rodeck |
| 25 | | | | | | | | 9 |
| 40.3 | | | | | | | | 8.9 |
| | | | | | | | | Steinbach a. Wald |
| | 10 | | | | | | | 7 |
| | 20.9 | | | | | | | 6.8 |
| | | | | | | | | Kronach |
| | | | | | | | | 8 |
| | | | | | | | | 6.3 |
| | | | | | | | | Tiefenellern |
| 7 | | | | | | | | 5 |
| 15.5 | | | | | | | | 4.7 |
| | | | | | | | | Ansbach-Katterbach |
| 5. | | | | | | | | |
| 3 | | | | | | | | |
| 9.2 | | | | | | | | |
| | | | | | | | | Obererlbach |
| 2 | | | | | | | | 1 |
| 4.1 | | | | | | | | 0.9 |
| | | | | | | | | Mosenberg |
| 4 | | | | | | | | 6 |
| 10.0 | | | | | | | | 4.0 |
| | | | | | | | | Steinbach b. Geroldsgrün |
| 18 | 11 | | | | | | | |
| 30.4 | 26.0 | | | | | | | |
| | | | | | | | | Altdorf |
| 9 | | | | | | | | 4 |
| 24.8 | . | | | | | | | 5.2 |
| | | | | | | | | Nürnberg (Flugh.) |
| | | | | | | | | 2 |
| | | | | | | | | 1.1 |

## 1942 Dezember — Tägliche Schneehöhen in Zentimetern, gemessen um 7 Uhr morgens

| Flußgebiet | Ort | See-höhe m | 1 | 2 | 3 | 4 | 5 | 6 | 7 | 8 | 9 | 10 | 11 | 12 | 13 | 14 | 15 | 16 | 17 | 18 | 19 | 20 | 21 | 22 | 23 | 24 | 25 | 26 | 27 | 28 | 29 | 30 | 31 |
|---|---|---|---|---|---|---|---|---|---|---|---|---|---|---|---|---|---|---|---|---|---|---|---|---|---|---|---|---|---|---|---|---|---|
| Main, Regnitz | Höchstadt a. Aisch | 272 | . | . | . | . | . | | | | | | | | | | | | | | | | | | | | | | | | | 1 | 2 |
| | Ebrach | 340 | . | . | 2 | 2 | 2 | | | | | | | | | | | | | | | | | | | | | | | | | 2 | 5 |
| | Bamberg | 286 | . | . | . | 1 | 1 | | | | | | | | | | | | | | | | | | | | | | | | | 1 | 2 |
| Main | Königsberg (Bayern) | 276 | . | . | 0 | 0 | . | | | | | | | | | | | | | | | | | | | | | | | | | 3 | 5 |
| | Schweinfurt (El.-Werk) | 215 | . | . | . | . | . | | | | | | | | | | | | | | | | | | | | | | | | | 3 | 4 |
| | Prüßberg | 317 | . | . | 2 | 1 | . | | | | | | | | | | | | | | | | | | | | | | | | | 2 | 5 |
| | Kitzingen (Stadt) | 191 | . | . | . | . | . | | | | | | | | | | | | | | | | | | | | | | | | | 2 | 3 |
| | Würzburg (Phys. Inst.) | 175 | . | . | . | . | . | | | | | | | | | | | | | | | | | | | | | | | | | 2 | 2 |
| | Bergtheim | 272 | . | . | . | . | . | | | | | | | | | | | | | | | | | | | | | | | | | 2 | 4 |
| | Hundsbach | 200 | . | . | . | . | . | | | | | | | | | | | | | | | | | | | | | | | | | 5 | 6 |
| Main, Fränkische Saale | Ursprungen | 390 | . | 0 | . | . | . | | | | | | | | | | | | | | | | | | | | | | | | | 5 | 8 |
| | Schwickershausen | 354 | 1 | 1 | 3 | 3 | 3 | | | | | | | | | | | | | | | | | | | | | | | | | . | 2 |
| | Sonderau | 420 | 1 | 3 | 3 | 3 | 3 | | | | | | | | | | | | | | | | | | | | | | | | | 5 | 7 |
| | Simonshof | 320 | . | . | . | . | . | | | | | | | | | | | | | | | | | | | | | | | | | 8 | 7 |
| | Rhönhaus | 736 | 9 | 22 | 20 | 18 | 18 | 15 | 10 | 5 | Fl. | Fl. | Fl. | Fl. | Fl. | Fl. | Fl. | Fl. | Fl. | Fl. | Fl. | . | . | . | . | . | . | . | . | . | . | 5 | 8 |
| | Kissingen, Bad | 198 | . | . | 0 | 0 | . | | | | | | | | | | | | | | | | | | | | | | | | | 5 | 5 |
| | Geroda | 450 | 0 | 0 | 2 | 0 | 0 | 0 | | | | | | | | | | | | | | | | | | | | | | | | 8 | 11 |
| | Neuwirtshaus | 420 | . | 4 | . | . | . | | | | | | | | | | | | | | | | | | | | | | | | | 8 | 8 |
| | Kreuzberg (Rhön) | 930 | 16 | 30 | 33 | 33 | 30 | 28 | 25 | 14 | 5 | Fl. | Fl. | Fl. | Fl. | Fl. | . | . | . | . | . | . | . | . | . | . | . | . | . | . | . | 2 | 5 |
| | Brückenau | 314 | . | Fl. | Fl. | Fl. | Fl. | | | | | | | | | | | | | | | | | | | | | | | | | 8 | 10 |
| | Altengronau | 225 | . | . | . | . | . | | | | | | | | | | | | | | | | | | | | | | | | | 4 | 6 |
| | Mittelsinn | 204 | . | 1 | 1 | . | . | | | | | | | | | | | | | | | | | | | | | | | | | 6 | 6 |
| Main | Heigenbrücken | 268 | . | . | . | . | . | | | | | | | | | | | | | | | | | | | | | | | | | 8 | 11 |
| | Rechtenbach | 360 | . | . | Fl. | Fl. | Fl. | | | | | | | | | | | | | | | | | | | | | | | | | 7 | 12 |
| | Bischbrunn | 411 | Fl. | Fl. | 2 | 2 | . | | | | | | | | | | | | | | | | | | | | | | | | | 11 | 15 |
| | Rothenburg o. d. T. | 425 | 1 | 0 | 0 | 0 | 0 | | | | | | | | | | | | | | | | | | | | | | | | | 2 | 3 |
| | Uffenheim | 337 | . | . | . | 0 | . | | | | | | | | | | | | | | | | | | | | | | | | 1 | 2 | 2 |
| | Mergentheim, Bad | 217 | . | . | . | . | . | | | | | | | | | | | | | | | | | | | | | | | | | 1 | 1 |
| | Pülfringen | 354 | Fl. | . | Fl. | Fl. | . | | | | | | | | | | | | | | | | | | | | | | | | | 5 | 7 |
| | Oberaltertheim | 295 | . | . | . | . | . | | | | | | | | | | | | | | | | | | | | | | | | | 4 | 3 |
| | Schneeberg, Kr. Milten- | 169 | . | . | . | . | . | | | | | | | | | | | | | | | | | | | | | | | | | 3 | 4 |
| | Vielbrunn [berg | 410 | . | . | 3 | 3 | 2 | | | | | | | | | | | | | | | | | | | | | | | | | 4 | 6 |
| | Beerfelden | 441 | Fl. | Fl. | Fl. | . | . | | | | | | | | | | | | | | | | | | | | | | | | | 13 | 14 |
| | Hessenthal | 311 | . | . | 2 | 2 | 1 | | | | | | | | | | | | | | | | | | | | | | | | | 4 | 7 |
| | Aschaffenburg I | 140 | . | . | . | . | . | | | | | | | | | | | | | | | | | | | | | | | | | 5 | 8 |
| | Hummetroth | 326 | . | . | 2 | 2 | Fl. | | | | | | | | | | | | | | | | | | | | | | | | | 6 | 8 |
| | Neunkirchen (Odenw.) | 508 | . | . | 3 | 3 | 2 | | | | | | | | | | | | | | | | | | | | | | | | | 10 | 13 |
| | Hergershausen | 131 | . | . | . | . | . | | | | | | | | | | | | | | | | | | | | | | | | | 8 | 10 |
| Main, Kinzig | Schlüchtern | 204 | . | . | . | . | . | | | | | | | | | | | | | | | | | | | | | | | | | 3 | 4 |
| | Freien-Steinau | 427 | . | 2 | 3 | 1 | 1 | | | | | | | | | | | | | | | | | | | | | | | | | 10 | 12 |
| | Fischborn | 343 | . | 3 | 3 | 3 | 3 | | | | | | | | | | | | | | | | | | | | | | | | | 6 | 9 |
| | Orb, Bad | 174 | . | . | . | . | . | | | | | | | | | | | | | | | | | | | | | | | | | 9 | 11 |
| | Niederrodenbach | 125 | . | . | . | . | . | | | | | | | | | | | | | | | | | | | | | | | | | 4 | 6 |
| M. | Frankfurt/Main (Stadt) | 103 | . | . | . | . | Fl. | | | | | | | | | | | | | | | | | | | | | | | | | 3 | 3 |
| Main, Nidda | Schotten | 290 | . | 2 | 1 | 1 | Fl. | | | | | | | | | | | | | | | | | | | | | | | | | 8 | 10 |
| | Salzhausen, Bad | 147 | . | . | . | . | . | | | | | | | | | | | | | | | | | | | | | | | | | 5 | 6 |
| | Grünberg (Oberhessen) | 275 | . | . | . | . | . | | | | | | | | | | | | | | | | | | | | | | | | | 3 | 5 |
| | Nauheim, Bad | 145 | . | . | . | . | . | | | | | | | | | | | | | | | | | | | | | | | | | 2 | 1 |
| | Gedern | 330 | . | 5 | 2 | 1 | ⊠ | | | | | | | | | | | | | | | | | | | | | | | | | 8 | 11 |
| | Büdingen | 134 | . | . | 1 | . | . | | | | | | | | | | | | | | | | | | | | | | | | | 6 | 7 |
| | Saalburg | 422 | . | 4 | 4 | 3 | 3 | | | | | | | | | | | | | | | | | | | | | | | | 0 | 5 | 5 |

### Wassergehalt um 7 Uhr

oben: Ausgestochene Schneehöhe in cm
unten: Gesamtwassergehalt in mm

| 3. | 7. | 10. | 14. | 17. | 21. | 24. | 28. | 31. |
|---|---|---|---|---|---|---|---|---|
| **Gräfenberg** | | | | | | | | |
| 8 | | | | | | | | 5 |
| 14.6 | | | | | | | | 5.3 |
| **Busbach** | | | | | | | | |
| 10 | | | | | | | | 5 |
| 19.5 | | | | | | | | 4.2 |
| **Königsfeld** | | | | | | | | |
| 7 | | | | | | | | 5 |
| 16.0 | | | | | | | | 3.2 |
| **Gößweinstein** | | | | | | | | |
| 7 | | | | | | | | 10 |
| 10.5 | | | | | | | | 6.0 |
| **Heiligenstadt** | | | | | | | | |
| 5 | | | | | | | | 2 |
| 14.2 | | | | | | | | 2.3 |
| **Ebrach** | | | | | | | | |
| 2 | | | | | | | | 5 |
| 4.4 | | | | | | | | 5.5 |
| **Rhönhaus** | | | | | | | | |
| 20 | 10 | | | | | | | 8 |
| 19.2 | 25.5 | | | | | | | 8.0 |
| **Beerfelden** | | | | | | | | |
| | | | | | | | | 13 |
| | | | | | | | | 14.0 |
| **Frankfurt/Main** | | | | | | | | |
| | | | | | | | | 3 |
| | | | | | | | | 3.6 |
| **Schotten** | | | | | | | | |
| | | | | | | | | 30. |
| 2 | | | | | | | | 5 |
| 4.2 | | | | | | | | 4.7 |

## 1942 Dezember — Tägliche Schneehöhen in Zentimetern, gemessen um 7 Uhr morgens

| Flußgebiet | Ort | Seehöhe m | 1 | 2 | 3 | 4 | 5 | 6 | 7 | 8 | 9 | 10 | 11 | 12 | 13 | 14 | 15 | 16 | 17 | 18 | 19 | 20 | 21 | 22 | 23 | 24 | 25 | 26 | 27 | 28 | 29 | 30 | 31 |
|---|---|---|---|---|---|---|---|---|---|---|---|---|---|---|---|---|---|---|---|---|---|---|---|---|---|---|---|---|---|---|---|---|---|
| M. | Niederhausen (Taunus) | 259 | . | 2 | . | . | . | . | . | . | . | . | . | . | . | . | . | . | . | . | . | . | . | . | . | . | . | . | . | . | . | 7 | 6 |
| Rhein | Wiesbaden-Erbenheim | 137 | . | . | . | . | . | . | . | . | . | . | . | . | . | . | . | . | . | . | . | . | . | . | . | . | . | . | . | . | . | 4 | 6 |
| | Geisenheim | 109 | . | . | . | . | . | . | . | . | . | . | . | . | . | . | . | . | . | . | . | . | . | . | . | . | . | . | . | . | . | 5 | 4 |
| Nahe | Abentheuerhütte | 420 | . | . | . | . | . | . | . | . | . | . | . | . | . | . | . | . | . | . | . | . | . | . | . | . | . | . | . | . | . | 6 | 6 |
| | Oberstein | 249 | . | . | . | . | . | . | . | . | . | . | . | . | . | . | . | . | . | . | . | . | . | . | . | . | . | . | . | . | . | 5 | 5 |
| | Bruchweiler | 545 | . | . | . | . | . | . | . | . | . | . | . | . | . | . | . | . | . | . | . | . | . | . | . | . | . | . | . | . | . | 13 | 13 |
| | Brauschied | 383 | . | o | . | . | . | . | . | . | . | . | . | . | . | . | . | . | . | . | . | . | . | . | . | . | . | . | . | . | . | 5 | 5 |
| | Rhaunen | 330 | . | . | . | . | . | . | . | . | . | . | . | . | . | . | . | . | . | . | . | . | . | . | . | . | . | . | . | . | . | 3 | 0 |
| | Hauptstuhl | 240 | . | . | . | . | . | . | . | . | . | . | . | . | . | . | . | . | . | . | . | . | . | . | . | . | . | . | . | . | . | 2 | 2 |
| | Kusel | 240 | . | . | . | . | . | . | . | . | . | . | . | . | . | . | . | . | . | . | . | . | . | . | . | . | . | . | . | . | . | 4 | 4 |
| | Kaiserslautern (Sender) | 303 | . | . | . | . | . | . | . | . | . | . | . | . | . | . | . | . | . | . | . | . | . | . | . | . | . | . | . | . | . | 3 | 5 |
| | Hundsbach | 350 | . | . | . | . | . | . | . | . | . | . | . | . | . | . | . | . | . | . | . | . | . | . | . | . | . | . | . | . | . | 4 | 4 |
| | Schmalfelderhof | 313 | . | . | . | . | . | . | . | . | . | . | . | . | . | . | . | . | . | . | . | . | . | . | . | . | . | . | . | . | . | 5 | 4 |
| | Ruppertsecken | 489 | . | . | . | . | . | . | . | . | . | . | . | . | . | . | . | . | . | . | . | . | . | . | . | . | . | . | . | . | . | 9 | 5 |
| Rhein | Kammerforst, Kr. Rheing. | 460 | . | 7 | 5 | 5 | 4 | . | . | . | . | . | . | . | . | . | . | . | . | . | . | . | . | . | . | . | . | . | . | . | . | 11 | 11 |
| | St. Goarshausen | 80 | . | o | . | . | . | . | . | . | . | . | . | . | . | . | . | . | . | . | . | . | . | . | . | . | . | . | . | . | . | 3 | 3 |
| Lahn | Feudingen | 410 | . | . | . | . | . | . | . | . | . | . | . | . | . | . | . | . | . | . | . | . | . | . | . | . | . | . | . | . | . | 7 | 8 |
| | Quotshausen | 338 | . | Fl. | . | . | . | . | . | . | . | . | . | . | . | . | . | . | . | . | . | . | . | . | . | . | . | . | . | . | . | 3 | 4 |
| | Amönau | 224 | . | . | . | . | . | . | . | . | . | . | . | . | . | . | . | . | . | . | . | . | . | . | . | . | . | . | . | . | . | 5 | 6 |
| | Homberg a. d. Ohm | 265 | . | o | o | . | . | . | . | . | . | . | . | . | . | . | . | . | . | . | . | . | . | . | . | . | . | . | . | . | . | 4 | 6 |
| | Marburg-Ortenberg | 202 | . | . | . | o | o | . | . | . | . | . | . | . | . | . | . | . | . | . | . | . | . | . | . | . | . | . | . | . | . | 6 | 4 |
| | Gießen (Liebigshöhe) | 187 | . | . | . | . | . | . | . | . | . | . | . | . | . | . | . | . | . | . | . | . | . | . | . | . | . | . | . | . | . | 5 | 5 |
| | Kirch-Göns | 231 | . | . | . | . | . | . | . | . | . | . | . | . | . | . | . | . | . | . | . | . | . | . | . | . | . | . | . | . | . | 4 | 4 |
| Lahn, Dill | Dillbrecht | 352 | . | * | * | * | . | . | . | . | . | . | . | . | . | . | . | . | . | . | . | . | . | . | . | . | . | . | . | . | . | 5 | 10 |
| | Dillenburg | 227 | . | 1 | . | . | . | . | . | . | . | . | . | . | . | . | . | . | . | . | . | . | . | . | . | . | . | . | . | . | . | 6 | 8 |
| | Eisemroth | 343 | . | . | . | . | . | . | . | . | . | . | . | . | . | . | . | . | . | . | . | . | . | . | . | . | . | . | . | . | . | 4 | 2 |
| | Greifenstein | 432 | 2 | 3 | 2 | . | . | . | . | . | . | . | . | . | . | . | . | . | . | . | . | . | . | . | . | . | . | . | . | . | . | 8 | 8 |
| Lahn | Weilburg | 156 | . | . | . | . | . | . | . | . | . | . | . | . | . | . | . | . | . | . | . | . | . | . | . | . | . | . | . | . | . | 6 | 5 |
| | Gemünden, Kr. Usingen | 258 | . | 2 | 1 | 1 | Fl. | . | . | . | . | . | . | . | . | . | . | . | . | . | . | . | . | . | . | . | . | . | . | . | . | 7 | 7 |
| | Idstein | 285 | . | 5 | Fl. | Fl. | Fl. | . | . | . | . | . | . | . | . | . | . | . | . | . | . | . | . | . | . | . | . | . | . | . | . | 6 | 5 |
| | Limburg | 110 | . | . | . | . | . | . | . | . | . | . | . | . | . | . | . | . | . | . | . | . | . | . | . | . | . | . | . | . | . | 4 | 3 |
| | Westerburg | 330 | . | . | . | . | . | . | . | . | . | . | . | . | . | . | . | . | . | . | . | . | . | . | . | . | . | . | . | . | . | 12 | 20 |
| | Schwalbach | 320 | . | 2 | 2 | . | . | . | . | . | . | . | . | . | . | . | . | . | . | . | . | . | . | . | . | . | . | . | . | . | . | 9 | 9 |
| | Hambach | 370 | . | 2 | 4 | 3 | . | . | . | . | . | . | . | . | . | . | . | . | . | . | . | . | . | . | . | . | . | . | . | . | . | 6 | 8 |
| | Schönborn (Unterlahnkr.) | 330 | . | 4 | 3 | Fl. | . | . | . | . | . | . | . | . | . | . | . | . | . | . | . | . | . | . | . | . | . | . | . | . | . | 9 | 8 |
| | Holzhausen a. d. Haide | 405 | . | 2 | . | . | . | . | . | . | . | . | . | . | . | . | . | . | . | . | . | . | . | . | . | . | . | . | . | . | . | 5 | 3 |
| | Montabaur | 252 | . | * | . | . | . | . | . | . | . | . | . | . | . | . | . | . | . | . | . | . | . | . | . | . | . | . | . | . | . | 6 | 5 |
| | Ems, Bad | 83 | . | . | Fl. | . | . | . | . | . | . | . | . | . | . | . | . | . | . | . | . | . | . | . | . | . | . | . | . | . | . | 7 | 6 |
| M. | Perl | 230 | . | . | . | . | . | . | . | . | . | . | . | . | . | . | . | . | . | . | . | . | . | . | . | . | . | . | . | . | . | 3 | 4 |
| Mosel, Saar | Temmels | 155 | . | . | . | . | . | . | . | . | . | . | . | . | . | . | . | . | . | . | . | . | . | . | . | . | . | . | . | . | . | 4 | 4 |
| | Ernzen | 325 | . | . | . | . | . | . | . | . | . | . | . | . | . | . | . | . | . | . | . | . | . | . | . | . | . | . | . | . | . | 7 | 15 |
| | Schneifelforsthaus | 657 | Fl. | 6 | 5 | 5 | * | . | . | . | . | . | . | . | . | . | . | . | . | . | . | . | . | . | . | . | . | . | . | . | 1 | 17 | 18 |
| | Prüm (Eifel) | 465 | . | . | . | . | . | . | . | . | . | . | . | . | . | . | . | . | . | . | . | . | . | . | . | . | . | . | . | . | 4 | 16 | 17 |
| | Outscheid | 340 | . | . | . | . | . | . | . | . | . | . | . | . | . | . | . | . | . | . | . | . | . | . | . | . | . | . | . | . | . | 12 | 10 |
| | Halsdorf | 300 | . | . | . | . | . | . | . | . | . | . | . | . | . | . | . | . | . | . | . | . | . | . | . | . | . | . | . | . | o | 6 | 6 |
| | Wawern (Eifel) | 445 | . | . | . | . | . | . | . | . | . | . | . | . | . | . | . | . | . | . | . | . | . | . | . | . | . | . | . | . | . | 6 | 7 |
| | Fürth b. Neunkirchen | 290 | . | . | . | . | . | . | . | . | . | . | . | . | . | . | . | . | . | . | . | . | . | . | . | . | . | . | . | . | . | 4 | 5 |
| Mosel, Saar | Pirmasens | 350 | . | . | . | . | . | . | . | . | . | . | . | . | . | . | . | . | . | . | . | . | . | . | . | . | . | . | . | . | . | 5 | 5 |
| | Aßweiler | 335 | . | . | . | . | . | . | . | . | . | . | . | . | . | . | . | . | . | . | . | . | . | . | . | . | . | . | . | . | . | 10 | 10 |
| | Spieser Mühlenthal | 240 | . | . | . | . | . | . | . | . | . | . | . | . | . | . | . | . | . | . | . | . | . | . | . | . | . | . | . | . | . | 9 | 8 |
| | Quierschied | 290 | . | . | . | . | . | . | . | . | . | . | . | . | . | . | . | . | . | . | . | . | . | . | . | . | . | . | . | . | . | 9 | 9 |

### Wassergehalt um 7 Uhr

oben: Ausgestochene Schneehöhe in cm
unten: Gesamtwassergehalt in mm

| 3. | 7. | 10. | 14. | 17. | 21. | 24. | 28. | 31. |
|---|---|---|---|---|---|---|---|---|
| | | | | | | | | |
| | | | | | | | | |
| | | | | | | | | |

## Tägliche Schneehöhen in Zentimetern, gemessen um 7 Uhr morgens

| Flußgebiet | Ort | Seehöhe m | 1 | 2 | 3 | 4 | 5 | 6 | 7 | 8 | 9 | 10 | 11 | 12 | 13 | 14 | 15 | 16 | 17 | 18 | 19 | 20 | 21 | 22 | 23 | 24 | 25 | 26 | 27 | 28 | 29 | 30 | 31 |
|---|---|---|---|---|---|---|---|---|---|---|---|---|---|---|---|---|---|---|---|---|---|---|---|---|---|---|---|---|---|---|---|---|---|
| Mosel, Saar | Saarlautern | 190 | . | . | . | . | . | . | . | . | . | . | . | . | . | . | . | . | . | . | . | . | . | . | . | . | . | . | . | . | . | 9 | 6 |
| | Losheim (Bez. Trier) | 300 | . | . | . | . | . | . | . | . | . | . | . | . | . | . | . | . | . | . | . | . | . | . | . | . | . | . | . | . | . | 4 | 4 |
| | Marpingen | 280 | . | . | . | . | . | . | . | . | . | . | . | . | . | . | . | . | . | . | . | . | . | . | . | . | . | . | . | . | . | 7 | 7 |
| | Oberemmel | 210 | . | . | . | . | . | . | . | . | . | . | . | . | . | . | . | . | . | . | . | . | . | . | . | . | . | . | . | . | . | 5 | 5 |
| Mosel | Newel | 365 | . | . | . | . | . | . | . | . | . | . | . | . | . | . | . | . | . | . | . | . | . | . | . | . | . | . | . | . | . | 6 | 8 |
| | Schillingen | 515 | . | . | . | . | . | . | . | . | . | . | . | . | . | . | . | . | . | . | . | . | . | . | . | . | . | . | . | . | . | 3 | 5 |
| | Wilsecker | 335 | . | . | . | . | . | . | . | . | . | . | . | . | . | . | . | . | . | . | . | . | . | . | . | . | . | . | . | . | . | 4 | 7 |
| | Meisburg | 480 | . | . | . | . | . | . | . | . | . | . | . | . | . | . | . | . | . | . | . | . | . | . | . | . | . | . | . | . | . | 6 | 8 |
| | Altburg (Eifel) | 535 | . | . | . | . | . | . | . | . | . | . | . | . | . | . | . | . | . | . | . | . | . | . | . | . | . | . | . | . | . | 7 | 9 |
| | Wittlich (Aufbauschule) | 190 | Tabelle nicht mehr vorhanden | | | | | | | | | | | | | | | | | | | | | | | | | | | | | | |
| | Demerath | 420 | . | . | . | . | . | . | . | . | . | . | . | . | . | . | . | . | . | . | . | . | . | . | . | . | . | . | . | . | . | 7 | 7 |
| | Blankenrath | 397 | . | . | . | . | . | . | . | . | . | . | . | . | . | . | . | . | . | . | . | . | . | . | . | . | . | . | . | . | o | 4 | 4 |
| | Kastellaun | 417 | . | 3 | . | . | . | . | . | . | . | . | . | . | . | . | . | . | . | . | . | . | . | . | . | . | . | . | . | . | . | 8 | 9 |
| | Forst bei Karden | 310 | . | . | . | . | . | . | . | . | . | . | . | . | . | . | . | . | . | . | . | . | . | . | . | . | . | . | . | . | . | 5 | 5 |
| | Lingerhahn | 480 | . | . | . | . | . | . | . | . | . | . | . | . | . | . | . | . | . | . | . | . | . | . | . | . | . | . | . | . | . | 12 | 14 |
| Rhein | Selters | 260 | . | 5 | 4 | 4 | 3 | . | . | . | . | . | . | . | . | . | . | . | . | . | . | . | . | . | . | . | . | . | . | . | . | 12 | 10 |
| | Niedermendig | 216 | . | . | . | . | . | . | . | . | . | . | . | . | . | . | . | . | . | . | . | . | . | . | . | . | . | . | . | . | . | 3 | 3 |
| | Neuwied | 63 | . | . | . | . | . | . | . | . | . | . | . | . | . | . | . | . | . | . | . | . | . | . | . | . | . | . | . | . | . | 4 | 3 |
| Wied | Harschbach | 284 | . | 4 | 4 | 3 | . | . | . | . | . | . | . | . | . | . | . | . | . | . | . | . | . | . | . | . | . | . | . | . | . | 10 | 11 |
| | Asbach | 264 | . | 3 | Fl. | Fl. | Fl. | . | . | . | . | . | . | . | . | . | . | . | . | . | . | . | . | . | . | . | . | . | . | . | . | 10 | 15 |
| Ahr | Ahrhütte | 400 | . | Fl. | Fl. | . | . | . | . | . | . | . | . | . | . | . | . | . | . | . | . | . | . | . | . | . | . | . | . | . | . | 6 | 7 |
| | Dreis | 465 | . | 2 | Fl. | o | . | . | . | . | . | . | . | . | . | . | . | . | . | . | . | . | . | . | . | . | . | . | . | . | . | 5 | 6 |
| | Nürburg | 620 | Fl. | 3 | 4 | 3 | 3 | . | . | . | . | . | . | . | . | . | . | . | . | . | . | . | . | . | . | . | . | . | . | . | . | 8 | 12 |
| | Jammelshofen | 524 | . | 6 | 5 | 5 | 4 | . | . | . | . | . | . | . | . | . | . | . | . | . | . | . | . | . | . | . | . | . | . | . | . | 10 | 11 |
| | Ahrweiler (Land) | 110 | . | o | o | o | Fl. | . | . | . | . | . | . | . | . | . | . | . | . | . | . | . | . | . | . | . | . | . | . | . | . | 1 | 2 |
| Rh. | Berkum | 194 | . | 5 | . | . | . | . | . | . | . | . | . | . | . | . | . | . | . | . | . | . | . | . | . | . | . | . | . | . | . | 9 | 11 |
| Sieg | Hilchenbach | 355 | o | 4 | 3 | . | . | . | . | . | . | . | . | . | . | . | . | . | . | . | . | . | . | . | . | . | . | . | . | . | . | 9 | 10 |
| | Eichen, Kr. Siegen | 302 | Fl. | Fl. | . | . | . | . | . | . | . | . | . | . | . | . | . | . | . | . | . | . | . | . | . | . | . | . | . | . | . | 2 | 10 |
| | Siegen | 260 | . | 1 | 1 | 1 | . | . | . | . | . | . | . | . | . | . | . | . | . | . | . | . | . | . | . | . | . | . | . | . | . | 9 | 12 |
| | Kirchen | 220 | . | 3 | 1 | 1 | 1 | . | . | . | . | . | . | . | . | . | . | . | . | . | . | . | . | . | . | . | . | . | . | . | . | 11 | 12 |
| | Morsbach | 210 | . | Fl. | Fl. | Fl. | Fl. | . | . | . | . | . | . | . | . | . | . | . | . | . | . | . | . | . | . | . | . | . | . | . | . | 15 | 20 |
| | Salzburg (Westerwald) | 612 | . | 15 | 15 | 12 | 12 | o | Fl. | . | . | . | . | . | . | . | . | . | . | . | . | . | . | . | . | . | . | . | . | . | . | 10 | 10 |
| | Siegburg | 61 | . | 1 | . | . | . | . | . | . | . | . | . | . | . | . | . | . | . | . | . | . | . | . | . | . | . | . | . | 1 | 9 | 7 |
| | Rodt-Müllenbach | 410 | . | 10 | 5 | 5 | 4 | . | . | . | . | . | . | . | . | . | . | . | . | . | . | . | . | . | . | . | . | . | . | . | . | 30 | 15 |
| | Seelscheid | 214 | . | Fl. | Fl. | Fl. | Fl. | . | . | . | . | . | . | . | . | . | . | . | . | . | . | . | . | . | . | . | . | . | . | . | . | 14 | 15 |
| | Unterkotten | 160 | . | 2 | Fl. | Fl. | Fl. | . | . | . | . | . | . | . | . | . | . | . | . | . | . | . | . | . | . | . | . | . | . | . | . | 9 | 10 |
| Rh. | Köln-Butzweiler Hof | 49 | . | . | . | . | . | . | . | . | . | . | . | . | . | . | . | . | . | . | . | . | . | . | . | . | . | . | . | . | . | 8 | 7 |
| Wupper | Kreuzberg üb. Wipperfürth | 373 | . | 12 | 5 | 5 | 3 | . | . | . | . | . | . | . | . | . | . | . | . | . | . | . | . | . | . | . | . | . | . | . | . | 15 | 20 |
| | Hückerswagen | 258 | . | 4 | 2 | 1 | . | . | . | . | . | . | . | . | . | . | . | . | . | . | . | . | . | . | . | . | . | . | . | . | . | o | 10 |
| | Schwelm | 210 | . | ⊠ | o | . | . | . | . | . | . | . | . | . | . | . | . | . | . | . | . | . | . | . | . | . | . | . | . | . | ⊠ | 12 | 16 |
| | Remscheid (Eschbachtal) | 208 | . | 4 | 1 | Fl. | Fl. | . | . | . | . | . | . | . | . | . | . | . | . | . | . | . | . | . | . | . | . | . | . | . | . | 10 | 12 |
| Erft | Antweiler | 240 | . | 5 | 3 | . | . | . | . | . | . | . | . | . | . | . | . | . | . | . | . | . | . | . | . | . | . | . | . | . | . | 3 | 4 |
| | Mechernich | 298 | . | . | 12 | . | . | . | . | . | . | . | . | . | . | . | . | . | . | . | . | . | . | . | . | . | . | . | . | 11 | 12 | 12 | 12 |
| | Metternich | 126 | . | 4 | . | . | . | . | . | . | . | . | . | . | . | . | . | . | . | . | . | . | . | . | . | . | . | . | . | . | 8 | 7 | 7 |
| | Erp | 127 | . | Fl. | . | . | . | . | . | . | . | . | . | . | . | . | . | . | . | . | . | . | . | . | . | . | . | . | . | . | . | 3 | 2 |
| | Zülpich | 175 | . | 4 | . | . | . | . | . | . | . | . | . | . | . | . | . | . | . | . | . | . | . | . | . | . | . | . | . | . | . | 6 | 5 |
| Rh. | Benninghof | 130 | . | o | Fl. | . | . | . | . | . | . | . | . | . | . | . | . | . | . | . | . | . | . | . | . | . | . | . | . | . | o | 10 | 12 |
| | Krefeld-Bockum | 34 | . | . | . | . | . | . | . | . | . | . | . | . | . | . | . | . | . | . | . | . | . | . | . | . | . | . | . | . | 1 | . | . |

## Wassergehalt um 7 Uhr

oben: Ausgestochene Schneehöhe in cm
unten: Gesamtwassergehalt in mm

| 3. | 7. | 10. | 14. | 17. | 21. | 24. | 28. | 31. |
|---|---|---|---|---|---|---|---|---|
| | | | | | | | | |
| | | | | | | | | |
| | | | | | | | | |

## 1942 Dezember — Tägliche Schneehöhen in Zentimetern, gemessen um 7 Uhr morgens

| Flußgebiet | Ort | See-höhe m | 1 | 2 | 3 | 4 | 5 | 6 | 7 | 8 | 9 | 10 | 11 | 12 | 13 | 14 | 15 | 16 | 17 | 18 | 19 | 20 | 21 | 22 | 23 | 24 | 25 | 26 | 27 | 28 | 29 | 30 | 31 |
|---|---|---|---|---|---|---|---|---|---|---|---|---|---|---|---|---|---|---|---|---|---|---|---|---|---|---|---|---|---|---|---|---|---|
| Ruhr | Bigge | 329 | . | 3 | 3 | 3 | 3 | . | . | . | . | . | . | . | . | . | . | . | . | . | . | . | . | . | . | . | . | . | . | . | 13 | 19 |
| | Velmede | 289 | . | 5 | 6 | . | . | . | . | . | . | . | . | . | . | . | . | . | . | . | . | . | . | . | . | . | . | . | . | . | 11 | 16 |
| | Enste | 300 | . | 5 | 6 | 6 | 6 | . | . | . | . | . | . | . | . | . | . | . | . | . | . | . | . | . | . | . | . | . | . | . | 10 | 17 |
| | Eslohe | 325 | . | 3 | 2 | 2 | ⊠ | . | . | . | . | . | . | . | . | . | . | . | . | . | . | . | . | . | . | . | . | . | . | . | 9 | 12 |
| | Arnsberg | 188 | Tabelle nicht mehr vorhanden | | | | | | | | | | | | | | | | | | | | | | | | | | | | | | |
| | Allendorf, Kr. Arnsberg | 310 | . | . | . | . | . | . | . | . | . | . | . | . | . | . | . | . | . | . | . | . | . | . | . | . | . | . | . | . | 10 | 14 | |
| | Hüsten | 165 | . | 1 | 1 | 1 | . | . | . | . | . | . | . | . | . | . | . | . | . | . | . | . | . | . | . | . | . | . | . | . | 1 | 6 | |
| | Brilon | 455 | Fl. | 12 | 10 | 8 | 6 | . | . | . | . | . | . | . | . | . | . | . | . | . | . | . | . | . | . | . | . | . | . | . | 10 | 15 | |
| | Rüthen | 380 | . | 10 | 10 | 7 | 5 | . | . | . | . | . | . | . | . | . | . | . | . | . | . | . | . | . | . | . | . | . | . | . | 10 | 25 | |
| | Warstein | 295 | . | 3 | 2 | 2 | 2 | . | . | . | . | . | . | . | . | . | . | . | . | . | . | . | . | . | . | . | . | . | . | . | 8 | 16 | |
| | Neuenrade | 324 | . | 2 | 2 | 2 | 2 | . | . | . | . | . | . | . | . | . | . | . | . | . | . | . | . | . | . | . | . | . | . | Fl. | 13 | 13 | |
| | Iserlohn (Stadt) | 288 | . | . | . | . | . | . | . | . | . | . | . | . | . | . | . | . | . | . | . | . | . | . | . | . | . | . | . | . | 7 | 8 | |
| Ruhr, Lenne | Altastenberg | 780 | 25 | 40 | 40 | 40 | 40 | 30 | Fl. | Fl. | Fl. | . | . | . | . | . | . | . | . | . | . | . | . | . | . | . | . | . | . | . | 8 | 20 | |
| | Fleckenberg | 355 | . | . | 1 | 0 | Fl. | . | . | . | . | . | . | . | . | . | . | . | . | . | . | . | . | . | . | . | . | . | . | . | 11 | 12 | |
| | Arnoldihof | 510 | 4 | 14 | 14 | 14 | 14 | . | . | . | . | . | . | . | . | . | . | . | . | . | . | . | . | . | . | . | . | . | . | . | 8 | 14 | |
| | Altenhundem | 305 | . | 2 | . | . | . | . | . | . | . | . | . | . | . | . | . | . | . | . | . | . | . | . | . | . | . | . | . | . | 8 | 8 | |
| | Olpe | 346 | 1 | 8 | 6 | 4 | 2 | . | . | . | . | . | . | . | . | . | . | . | . | . | . | . | . | . | . | . | . | . | . | . | 10 | 11 | |
| | Attendorn | 250 | 2 | 3 | Fl. | Fl. | Fl. | . | . | . | . | . | . | . | . | . | . | . | . | . | . | . | . | . | . | . | . | . | . | . | 9 | 11 | |
| | Serkenrode | 350 | 1 | 2 | 3 | 3 | . | . | . | . | . | . | . | . | . | . | . | . | . | . | . | . | . | . | . | . | . | . | . | . | 7 | 10 | |
| | Lüdenscheid | 447 | Fl. | 5 | 10 | 10 | 5 | . | . | . | . | . | . | . | . | . | . | . | . | . | . | . | . | . | . | . | . | . | . | . | 7 | 16 | |
| Ruhr | Heedfeld | 415 | . | 12 | 7 | 7 | 4 | . | . | . | . | . | . | . | . | . | . | . | . | . | . | . | . | . | . | . | . | . | . | . | 10 | 10 | |
| | Halver | 422 | 0 | 15 | 10 | 12 | 12 | 0 | . | . | . | . | . | . | . | . | . | . | . | . | . | . | . | . | . | . | . | . | . | . | 16 | 18 | |
| | Ennepe (Talsperre) | 273 | . | Fl. | Fl. | Fl. | Fl. | . | . | . | . | . | . | . | . | . | . | . | . | . | . | . | . | . | . | . | . | . | . | Fl. | 10 | 13 | |
| | Wengern | 90 | . | . | . | 0 | . | . | . | . | . | . | . | . | . | . | . | . | . | . | . | . | . | . | . | . | . | . | . | . | 8 | 5 | |
| | Essen-Mülheim | 120 | . | . | . | . | . | . | . | . | . | . | . | . | . | . | . | . | . | . | . | . | . | . | . | . | . | . | . | . | 8 | 8 | |
| Lippe | Fürstenberg, Kr. Büren | 352 | . | 5 | . | . | . | . | . | . | . | . | . | . | . | . | . | . | . | . | . | . | . | . | . | . | . | . | . | . | 10 | 17 | |
| | Kleinenberg | 335 | . | . | Fl. | . | . | . | . | . | . | . | . | . | . | . | . | . | . | . | . | . | . | . | . | . | . | . | . | Fl. | Fl. | 7 | |
| | Blankenrode | 382 | Tabelle nicht mehr vorhanden | | | | | | | | | | | | | | | | | | | | | | | | | | | | | | |
| | Atteln | 190 | . | 1 | . | . | . | . | . | . | . | . | . | . | . | . | . | . | . | . | . | . | . | . | . | . | . | . | . | . | 5 | 9 | |
| | Mantinghausen | 83 | . | . | . | . | . | . | . | . | . | . | . | . | . | . | . | . | . | . | . | . | . | . | . | . | . | . | 2 | 1 | . | . | |
| | Delbrück | 105 | . | . | . | . | . | . | . | . | . | . | . | . | . | . | . | . | . | . | . | . | . | . | . | . | . | . | . | . | ⊠ | 6 | |
| | Effeln | 280 | . | 3 | 2 | 2 | 2 | . | . | . | . | . | . | . | . | . | . | . | . | . | . | . | . | . | . | . | . | . | . | 4 | 6 | 9 | |
| | Werl | 90 | . | . | . | . | . | . | . | . | . | . | . | . | . | . | . | . | . | . | . | . | . | . | . | . | . | . | . | . | 2 | 1 | |
| | Dortmund-Brackel | 69 | . | . | . | . | . | . | . | . | . | . | . | . | . | . | . | . | . | . | . | . | . | . | . | . | . | . | . | . | 4 | 0 | |
| Rh. | Elten | 18 | . | . | . | . | . | . | . | . | . | . | . | . | . | . | . | . | . | . | . | . | . | . | . | . | . | . | . | 3 | 1 | Fl. | |
| **Maas** | | | | | | | | | | | | | | | | | | | | | | | | | | | | | | | | | |
| Roer | Monschau-Dreistegen | 420 | . | 2 | . | . | . | . | . | . | . | . | . | . | . | . | . | . | . | . | . | . | . | . | . | . | . | . | . | 3 | 20 | 22 | |
| | Engelgau | 520 | . | ⊠ | . | . | . | . | . | . | . | . | . | . | . | . | . | . | . | . | . | . | . | . | . | . | . | . | . | . | ⊠ | ⊠ | |
| | Schleiden | 380 | . | . | 1 | 1 | . | . | . | . | . | . | . | . | . | . | . | . | . | . | . | . | . | . | . | . | . | . | . | 1 | 15 | 16 | |
| | Rötgen-Venn | 440 | . | 12 | 7 | 7 | 7 | . | . | . | . | . | . | . | . | . | . | . | . | . | . | . | . | . | . | . | . | . | . | . | 18 | 18 | |
| | Stolberg (Rheinland) | 181 | . | 2 | Fl. | Fl. | . | . | . | . | . | . | . | . | . | . | . | . | . | . | . | . | . | . | . | . | . | . | . | 4 | 4 | 4 | |
| | Erkelenz | 99 | . | . | . | . | . | . | . | . | . | . | . | . | . | . | . | . | . | . | . | . | . | . | . | . | . | . | . | . | . | . | |
| | Aachen (Observat.) | 202 | . | ⊠ | . | . | . | . | . | . | . | . | . | . | . | . | . | . | . | . | . | . | . | . | . | . | . | . | . | Fl. | 14 | 15 | |
| M. | München-Gladbach-Holterheide | 80 | . | . | . | . | . | . | . | . | . | . | . | . | . | . | . | . | . | . | . | . | . | . | . | . | . | . | . | 2 | 2 | 2 | |

### Wassergehalt um 7 Uhr

oben: Ausgestochene Schneehöhe in cm
unten: Gesamtwassergehalt in mm

| | 3. | 7. | 10. | 14. | 17. | 21. | 24. | 28. | 31. |
|---|---|---|---|---|---|---|---|---|---|
| Rüthen | 10 | | | | | | | | 20 |
| | 9.2 | | | | | | | | 37.2 |
| Fleckenberg | | | | | | | | | 12 |
| | | | | | | | | | 11.0 |
| Attendorn | 1. | 2. | | | | | | 30. | |
| | 2 | 2 | | | | | | 9 | 11 |
| | 3.4 | 3.5 | | | | | | 8.6 | 10.2 |
| Lüdenscheid | | | | | | | | | 13 |
| | | | | | | | | | 17.9 |
| Monschau-Dreistegen | 2. | | | | | | | 29. | |
| | 2 | | | | | | | 3 | |
| | 4.8 | | | | | | | 2.9 | |
| Rötgen-Venn | 7 | | | | | | | | 18 |
| | 8.4 | | | | | | | | 28.4 |
| Aachen (Observatorium) | | | | | | | | | 15 |
| | | | | | | | | | 15.0 |

## Tägliche Schneehöhen in Zentimetern, gemessen um 7 Uhr morgens

### Wassergehalt um 7 Uhr

| Flußgebiet | Ort | Seehöhe m | 1 | 2 | 3 | 4 | 5 | 6 | 7 | 8 | 9 | 10 | 11 | 12 | 13 | 14 | 15 | 16 | 17 | 18 | 19 | 20 | 21 | 22 | 23 | 24 | 25 | 26 | 27 | 28 | 29 | 30 | 31 |
|---|---|---|---|---|---|---|---|---|---|---|---|---|---|---|---|---|---|---|---|---|---|---|---|---|---|---|---|---|---|---|---|---|---|
| **Donau** | | | | | | | | | | | | | | | | | | | | | | | | | | | | | | | | | |
| Quelle bis Iller | Furtwangen | 854 | 7 | 7 | 12 | 11 | 11 | 0 | 0 | 0 | Fl. | Fl. | Fl. | . | . | . | . | . | . | . | . | . | . | . | . | . | . | . | . | . | 7 | 6 |
| | Bubenbach | 937 | 3 | 3 | 4 | 4 | 4 | Fl. | Fl. | Fl. | Fl. | Fl. | Fl. | Fl. | Fl. | Fl. | Fl. | Fl. | Fl. | Fl. | Fl. | . | . | . | . | . | . | . | . | . | 5 | 4 |
| | Oberkirnach | 910 | 1 | 1 | 9 | 8 | 8 | . | . | . | . | . | . | . | . | . | . | . | . | . | . | . | . | . | . | . | . | . | . | . | 5 | 5 |
| | Donaueschingen | 690 | 0 | . | . | . | . | . | . | . | . | . | . | . | . | . | . | . | . | . | . | . | . | . | . | . | . | . | . | . | 0 | . |
| | Tuttlingen | 647 | 2 | Fl. | 1 | Fl. | Fl. | . | . | . | . | . | . | . | . | . | . | . | . | . | . | . | . | . | . | . | . | . | . | . | 2 | 2 |
| | Fronstetten (Hohenzollern) | 785 | 6 | 6 | 5 | 5 | 5 | Fl. | Fl. | . | . | . | . | . | . | . | . | . | . | . | . | . | . | . | . | . | . | . | . | . | 2 | 2 |
| | Genkingen | 773 | 8 | 8 | 6 | 6 | 6 | Fl. | Fl. | Fl. | Fl. | . | . | . | . | . | . | . | . | . | . | . | . | . | . | . | . | . | . | . | 3 | 3 |
| | Stetten unter Holstein | 706 | 9 | 9 | 5 | 5 | 5 | . | . | . | . | . | . | . | . | . | . | . | . | . | . | . | . | . | . | . | . | . | . | . | 2 | 3 |
| | Trochtelfingen | 700 | 8 | 7 | 8 | 6 | 6 | . | . | . | . | . | . | . | . | . | . | . | . | . | . | . | . | . | . | . | . | . | . | . | 4 | 4 |
| | Veringenstadt | 625 | ⊠ | ⊠ | Fl. | Fl. | Fl. | . | . | . | . | . | . | . | . | . | . | . | . | . | . | . | . | . | . | . | . | . | . | . | ⊠ | ⊠ |
| | Ablach | 610 | 0 | 0 | 0 | . | . | . | . | . | . | . | . | . | . | . | . | . | . | . | . | . | . | . | . | . | . | . | . | . | ⊠ | ⊠ |
| | Ittenhausen | 782 | 7 | 6 | 7 | 5 | . | . | . | . | . | . | . | . | . | . | . | . | . | . | . | . | . | . | . | . | . | . | . | . | 3 | 3 |
| | Pfronstetten | 740 | ⊠ | ⊠ | ⊠ | ⊠ | . | . | . | . | . | . | . | . | . | . | . | . | . | . | . | . | . | . | . | . | . | . | . | . | 2 | 3 |
| | Münsingen | 721 | 9 | 9 | 8 | 8 | 8 | 3 | . | . | . | . | . | . | . | . | . | . | . | . | . | . | . | . | . | . | . | . | . | . | 3 | 3 |
| | Ehingen (Donau) | 514 | 6 | 4 | Fl. | Fl. | Fl. | . | . | . | . | . | . | . | . | . | . | . | . | . | . | . | . | . | . | . | . | . | . | . | 4 | 4 |
| | Biberach (Riß) | 538 | 4 | 1 | 0 | Fl. | Fl. | . | . | . | . | . | . | . | . | . | . | . | . | . | . | . | . | . | . | . | . | . | . | . | 2 | 3 |
| | Nebelhorn | 1930 | 125 | 130 | 140 | 140 | 135 | 140 | 150 | 145 | 140 | 140 | 125 | 120 | 120 | 115 | 110 | 105 | 100 | 95 | 90 | 100 | 100 | 95 | 90 | 90 | 90 | 90 | 90 | 90 | 90 | 95 | 110 |
| | Birgsau | 950 | 17 | 16 | 30 | 25 | 22 | 12 | 11 | 11 | 11 | 10 | 10 | 9 | 9 | 8 | 8 | 7 | 6 | 6 | 5 | 4 | 4 | 3 | 3 | 3 | 3 | 3 | 3 | 3 | 6 | 7 |
| | Oberstdorf | 816 | 18 | 15 | 17 | 12 | 11 | 8 | 8 | 6 | 5 | 5 | 5 | 5 | 4 | 4 | Fl. | Fl. | Fl. | Fl. | Fl. | Fl. | Fl. | Fl. | . | Fl. | Fl. | . | . | Fl. | Fl. | 3 | 2 |
| | Rohrmoos | 1070 | Tabelle nicht mehr vorhanden | | | | | | | | | | | | | | | | | | | | | | | | | | | | | |
| | Sonthofen | 735 | 14 | 10 | 8 | 6 | 6 | 6 | 3 | Fl. | Fl. | . | . | . | . | . | . | . | . | . | . | . | . | . | . | . | . | . | . | . | Fl. | . |
| | Ofterschwang | 864 | 15 | 13 | 18 | 14 | ⊠ | ⊠ | 7 | 5 | 5 | 3 | . | . | . | . | . | . | . | . | . | . | . | . | . | . | . | . | . | . | . | . |
| | Oberjoch I. | 1136 | 30 | 28 | 32 | 30 | 28 | 24 | 22 | 21 | 20 | 19 | 19 | 18 | 17 | 17 | 16 | 14 | 13 | 12 | 12 | 12 | 11 | 11 | 10 | 11 | 11 | 11 | 11 | 11 | 11 | 12 |
| | Oberdorf, Bad | 850 | 20 | 18 | 17 | 15 | 14 | 10 | 8 | 7 | 7 | 6 | 5 | 5 | 5 | 5 | . | . | . | . | . | . | . | . | . | . | . | . | . | . | . | . |
| | Thalkirchdorf | 737 | 14 | 12 | 8 | 8 | 6 | 4 | . | . | . | . | . | . | . | . | . | . | . | . | . | . | . | . | . | . | . | . | . | . | 8 | 8 |
| | Bodelsberg | 896 | 10 | 8 | 11 | 12 | 11 | 5 | 3 | 2 | 2 | Fl. | Fl. | Fl. | Fl. | Fl. | Fl. | Fl. | Fl. | . | . | . | . | . | . | . | . | . | . | . | 1 | 1 |
| | Diepolz | 965 | 19 | 21 | 22 | 25 | 21 | 15 | 12 | 18 | 8 | 5 | 3 | Fl. | Fl. | Fl. | Fl. | Fl. | Fl. | Fl. | Fl. | Fl. | Fl. | Fl. | Fl. | Fl. | Fl. | Fl. | Fl. | Fl. | Fl. | 10 | 8 |
| | Martinszell | 745 | 10 | 8 | 4 | 4 | 3 | . | . | . | . | . | . | . | . | . | . | . | . | . | . | . | . | . | . | . | . | . | . | . | 4 | 3 |
| | Buchenberg | 905 | 18 | 16 | 22 | 20 | 18 | 14 | 10 | 7 | 7 | 7 | 6 | 4 | 2 | . | . | . | . | . | . | . | . | . | . | . | . | . | . | . | . | 6 |
| | Kempten | 665 | 7 | 7 | 3 | 6 | 4 | . | . | . | . | . | . | . | . | . | . | . | . | . | . | . | . | . | . | . | . | . | . | . | 2 | 2 |
| | Ittelsberg | 718 | 8 | 6 | 8 | 6 | 6 | Fl. | . | . | . | . | . | . | . | . | . | . | . | . | . | . | . | . | . | . | . | . | . | . | . | . |
| | Jedesheim | 500 | 4 | 3 | Fl. | Fl. | Fl. | . | . | . | . | . | . | . | . | . | . | . | . | . | . | . | . | . | . | . | . | . | . | . | 1 | 1 |
| Blau | Seißen | 707 | ⊠ | ⊠ | ⊠ | ⊠ | ⊠ | . | . | . | . | . | . | . | . | . | . | . | . | . | . | . | . | . | . | . | . | . | . | . | 2 | 3 |
| Donau | Westerheim | 815 | 9 | 9 | 16 | 15 | 14 | 9 | 4 | 1 | 1 | 0 | 0 | 0 | . | . | . | . | . | . | . | . | . | . | . | . | . | . | . | . | 2 | 3 |
| | Ulm | 495 | 3 | 2 | 0 | . | . | . | . | . | . | . | . | . | . | . | . | . | . | . | . | . | . | . | . | . | . | . | . | . | 5 | 6 |
| | Obergünzburg | 738 | 11 | 10 | 10 | 8 | 12 | 3 | . | . | . | . | . | . | . | . | . | . | . | . | . | . | . | . | . | . | . | . | . | . | 4 | 3 |
| | Ottobeuren | 660 | 5 | 3 | 3 | 2 | 1 | 0 | . | . | . | . | . | . | . | . | . | . | . | . | . | . | . | . | . | . | . | . | . | . | 1 | 1 |
| Mindel | Mindelheim | 607 | 6 | 3 | 3 | 1 | 0 | . | . | . | . | . | . | . | . | . | . | . | . | . | . | . | . | . | . | . | . | . | . | . | 1 | 1 |
| | Röfingen | 474 | 3 | 2 | 3 | 3 | 2 | . | . | . | . | . | . | . | . | . | . | . | . | . | . | . | . | . | . | . | . | . | . | . | 4 | 4 |
| | Krumbach | 514 | 1 | Fl. | 1 | Fl. | Fl. | . | . | . | . | . | . | . | . | . | . | . | . | . | . | . | . | . | . | . | . | . | . | . | 1 | 1 |
| Donau | Heidenheim | 494 | 4 | 3 | 2 | 1 | 1 | . | . | . | . | . | . | . | . | . | . | . | . | . | . | . | . | . | . | . | . | . | . | . | 1 | 0 |
| | Ettlenschieß | 656 | 10 | 6 | 4 | 4 | 4 | . | . | . | . | . | . | . | . | . | . | . | . | . | . | . | . | . | . | . | . | . | . | . | 1 | 1 |
| | *Eglingen* | 549 | 1 | 1 | 1 | 1 | 1 | . | . | . | . | . | . | . | . | . | . | . | . | . | . | . | . | . | . | . | . | . | . | . | ⊠ | ⊠ |
| Wörnitz | Wörnitz | 488 | 3 | 2 | 2 | 2 | 2 | Fl. | . | . | . | . | . | . | . | . | . | . | . | . | . | . | . | . | . | . | . | . | . | . | 2 | 3 |
| | Karlsholz | 512 | ⊠ | ⊠ | ⊠ | ⊠ | ⊠ | ⊠ | . | . | . | . | . | . | . | . | . | . | . | . | . | . | . | . | . | . | . | . | . | . | 3 | 3 |
| | Bopfingen | 470 | 2 | 1 | . | . | . | . | . | . | . | . | . | . | . | . | . | . | . | . | . | . | . | . | . | . | . | . | . | . | 1 | 1 |
| | Nördlingen | 436 | 1 | Fl. | . | . | . | . | . | . | . | . | . | . | . | . | . | . | . | . | . | . | . | . | . | . | . | . | . | . | 2 | 1 |
| | Donauwörth | 415 | 3 | 3 | 0 | Fl. | Fl. | Fl. | . | . | . | . | . | . | . | . | . | . | . | . | . | . | . | . | . | . | . | . | . | . | 2 | 1 |
| Lech | Fallmühle | 928 | 24 | 24 | 26 | 26 | 24 | 22 | 22 | 20 | 20 | 20 | 18 | 18 | 18 | 18 | 17 | 15 | 15 | 15 | 15 | 15 | 15 | 15 | 15 | 15 | 15 | 17 | 17 | 17 | 17 | 19 | 18 |
| | *Horn b. Füssen* | 794 | 9 | 7 | 10 | 9 | 6 | 4 | 1 | 1 | 1 | 1 | 0 | Fl. | Fl. | Fl. | Fl. | Fl. | Fl. | Fl. | Fl. | Fl. | Fl. | Fl. | Fl. | Fl. | 2 | 1 | Fl. | Fl. | Fl. | Fl. | 1 |

oben: Ausgestochene Schneehöhe in cm
unten: Gesamtwassergehalt in mm

| | 3. | 7. | 10. | 14. | 17. | 21. | 24. | 28. | 31. |
|---|---|---|---|---|---|---|---|---|---|
| Furtwangen | 6 | | | | | | | | 6 |
| | 16.0 | | | | | | | | 5.2 |
| Genkingen | 6 | 5·<br>6 | | | | | | | |
| | 10.5 | 12.8 | | | | | | | |
| Münsingen | 8 | 5·<br>8 | | | | | | | 3 |
| | 14.9 | 14.6 | | | | | | | 3.6 |
| Ofterschwang | 18 | 7 | 3 | | | | | | |
| | 39.1 | 18.5 | 6.4 | | | | | | |
| Bad Oberdorf | 17 | 8 | 6 | 5 | | | | | |
| | 33.3 | 18.5 | 20.9 | 21.0 | | | | | |
| Buchenberg | 22 | 10 | 7 | 2 | | | | | 6 |
| | 32.4 | 15.5 | 22.2 | 7.8 | | | | | 8.0 |
| Westerheim | 16 | 8 | | | | | | | 4 |
| | 26.3 | 31.2 | | | | | | | 3.6 |
| Ulm | 2. | | | | | | | | |
| | 2 | | | | | | | | 6 |
| | 4.0 | | | | | | | | 6.8 |
| Obergünzburg | | | | | | | | | |
| Mindelheim | 10 | 6.<br>3 | | | | | | | |
| | 17.9 | 20.5 | | | | | | | |
| Röfingen | 3 | | | | | | | | |
| | 6.6 | | | | | | | | |
| | 2. | 4. | | | | | | | 30. |
| | 2 | 3 | | | | | | | 4 |
| | 2.5 | 2.8 | | | | | | | 3.0 |

## 1942 Dezember — Tägliche Schneehöhen in Zentimetern, gemessen um 7 Uhr morgens

| Flußgebiet | Ort | Seehöhe m | 1 | 2 | 3 | 4 | 5 | 6 | 7 | 8 | 9 | 10 | 11 | 12 | 13 | 14 | 15 | 16 | 17 | 18 | 19 | 20 | 21 | 22 | 23 | 24 | 25 | 26 | 27 | 28 | 29 | 30 | 31 |
|---|---|---|---|---|---|---|---|---|---|---|---|---|---|---|---|---|---|---|---|---|---|---|---|---|---|---|---|---|---|---|---|---|---|
| Lech | Buching | 810 | 14 | 13 | 15 | 14 | 13 | 9 | 8 | 8 | 7 | 6 | 5 | . | . | . | . | . | . | . | . | . | . | . | . | 2 | 1 | 1 | 1 | 1 | 1 | 1 | 1 |
| | Steingaden | 774 | 17 | 14 | 8 | 10 | 10 | Fl. | Fl. | Fl. | Fl. | Fl. | Fl. | Fl. | Fl. | Fl. | Fl. | Fl. | Fl. | Fl. | Fl. | Fl. | Fl. | Fl. | Fl. | 2 | Fl. | Fl. | Fl. | Fl. | Fl. | Fl. | Fl. |
| | Denklingen | 700 | 13 | 12 | 4 | 4 | 3 | . | . | . | . | . | . | . | . | . | . | . | . | . | . | . | . | . | . | . | . | . | . | . | . | . | . |
| | Augsburg (St. Stephan) | 490 | 7 | 5 | 5 | 4 | 4 | . | . | . | . | . | . | . | . | . | . | . | . | . | . | . | . | . | . | . | . | . | . | . | . | 1 | ⊠ |
| Lech, Wertach | Wertach | 915 | 20 | 16 | 18 | 19 | 17 | 9 | 5 | . | . | . | . | . | . | . | . | . | . | . | . | . | . | . | . | . | . | . | . | . | . | 1 | 1 |
| | Görisried | 804 | 10 | 8 | 10 | 10 | 6 | Fl. | . | . | . | . | . | . | . | . | . | . | . | . | . | . | . | . | . | ⊠ | ⊠ | . | . | . | . | ⊠ | ⊠ |
| | Mittersulzberg | 909 | 39 | 36 | 42 | 45 | 43 | 20 | 17 | 13 | 10 | 5 | Fl. | Fl. | Fl. | Fl. | Fl. | Fl. | Fl. | Fl. | Fl. | Fl. | Fl. | Fl. | Fl. | 3 | 3 | 2 | 2 | 1 | 1 | 2 | 2 |
| | Markt Oberdorf | 757 | 8 | 8 | 5 | 6 | 6 | Fl. | Fl. | Fl. | Fl. | Fl. | Fl. | Fl. | Fl. | Fl. | Fl. | Fl. | Fl. | Fl. | Fl. | Fl. | Fl. | Fl. | Fl. | 1 | Fl. | Fl. | Fl. | Fl. | Fl. | Fl. | Fl. |
| | Unterthingau | 772 | 15 | 13 | 13 | 12 | 10 | 2 | Fl. | Fl. | Fl. | Fl. | Fl. | Fl. | . | . | . | . | . | . | . | . | . | . | . | 1 | Fl. | Fl. | Fl. | Fl. | 1 | Fl. | Fl. |
| | Kaufbeuren (Flugh.) | 700 | 2 | 2 | 2 | 5 | 3 | Fl. | . | . | . | . | . | . | . | . | . | . | . | . | . | . | . | . | . | ⊠ | Fl. | Fl. | Fl. | . | Fl. | Fl. |
| | Ingenried | 660 | 3 | . | 2 | 2 | 2 | . | . | . | . | . | . | . | . | . | . | . | . | . | . | . | . | . | . | . | . | . | . | . | . | 0 | 0 |
| | Stocken | 750 | 5 | 5 | 6 | 6 | 5 | 1 | . | . | . | . | . | . | . | . | . | . | . | . | . | . | . | . | . | 0 | . | . | . | . | . | . | . |
| | Hiltenfingen | 558 | 3 | 2 | 1 | 1 | . | . | . | . | . | . | . | . | . | . | . | . | . | . | . | . | . | . | . | . | . | . | . | . | . | 1 | 2 |
| Donau | Nassenfels | 390 | . | . | 1 | 1 | Fl. | Fl. | . | . | . | . | . | . | . | . | . | . | . | . | . | . | . | . | . | . | . | . | . | . | . | 1 | 1 |
| | Ingolstadt(Stadtgärtn.) | 371 | 3 | 2 | . | . | . | . | . | . | . | . | . | . | . | . | . | . | . | . | . | . | . | . | . | . | . | . | . | . | . | 1 | 1 |
| | Scheyern | 481 | 4 | 4 | 2 | Fl. | Fl. | . | . | . | . | . | . | . | . | . | . | . | . | . | . | . | . | . | . | . | . | . | . | . | . | 0 | 0 |
| Altmühl | Burk | 470 | 2 | Fl. | Fl. | Fl. | Fl. | . | . | . | . | . | . | . | . | . | . | . | . | . | . | . | . | . | . | . | . | . | . | . | . | 2 | 3 |
| | Gunzenhausen | 420 | 3 | 1 | 4 | 4 | 3 | . | . | . | . | . | . | . | . | . | . | . | . | . | . | . | . | . | . | . | . | . | . | . | . | 3 | 3 |
| | Rehlingen | 457 | Tabelle nicht mehr vorhanden | | | | | | | | | | | | | | | | | | | | | | | | | | | | | | |
| | Rapperszell | 510 | . | . | 3 | . | . | . | . | . | . | . | . | . | . | . | . | . | . | . | . | . | . | . | . | . | . | . | . | . | . | 2 | 2 |
| | Thalmäßing | 410 | 3 | 2 | 3 | 3 | 3 | 0 | . | . | . | . | . | . | . | . | . | . | . | . | . | . | . | . | . | . | . | . | . | . | . | 1 | 0 |
| | Daßwang | 521 | 15 | 12 | 12 | 12 | 8 | 7 | . | . | . | . | . | . | . | . | . | . | . | . | . | . | . | . | . | . | . | . | . | . | . | 2 | 3 |
| | Riedenburg | 350 | 8 | 7 | 6 | 6 | 9 | 6 | . | . | . | . | . | . | . | . | . | . | . | . | . | . | . | . | . | . | . | . | . | . | . | 0 | . |
| Donau | Laaber | 520 | 14 | 14 | 18 | 17 | 16 | 5 | 1 | Fl. | Fl. | . | . | . | . | . | . | . | . | . | . | . | . | . | . | . | . | . | . | . | . | 1 | 2 |
| | Degerndorf, Kr. Parsberg | 450 | 12 | 12 | 12 | 12 | 12 | 3 | . | . | . | . | . | . | . | . | . | . | . | . | . | . | . | . | . | . | . | . | . | . | . | . | 1 |
| Waldnab | Bärnau | 600 | 11 | 13 | 21 | 26 | 23 | 11 | Fl. | Fl. | Fl. | Fl. | Fl. | Fl. | Fl. | Fl. | Fl. | Fl. | Fl. | Fl. | Fl. | Fl. | Fl. | Fl. | Fl. | Fl. | Fl. | Fl. | Fl. | Fl. | Fl. | Fl. | 2 |
| | Wiesau (Oberpfalz) | 519 | 3 | 7 | 8 | 8 | 8 | 7 | 4 | Fl. | . | . | . | . | . | . | . | . | . | . | . | . | . | . | . | . | . | . | . | . | . | 2 | 3 |
| | Brand (Oberpfalz) | 576 | 15 | 18 | 24 | 24 | 24 | 18 | 15 | 8 | 0 | 0 | . | . | . | . | . | . | . | . | . | . | . | . | . | . | . | . | . | . | . | 2 | 4 |
| | Erbendorf | 510 | 12 | 11 | 12 | 12 | 11 | 9 | . | . | . | . | . | . | . | . | . | . | . | . | . | . | . | . | . | . | . | . | . | . | . | 2 | 4 |
| | Neustadt (Waldnab) | 410 | 14 | 14 | 10 | 10 | 9 | 7 | . | . | . | . | . | . | . | . | . | . | . | . | . | . | . | . | . | . | . | . | . | . | . | 2 | 5 |
| | Flossenbürg | 620 | 15 | 20 | 23 | 26 | 20 | 25 | 20 | 18 | . | . | . | . | . | . | . | . | . | . | . | . | . | . | . | . | . | . | . | . | . | 1 | 3 |
| Nab | Kemnath | 456 | 4 | 5 | 6 | 6 | 5 | Fl. | Fl. | Fl. | . | . | . | . | . | . | . | . | . | . | . | . | . | . | . | . | . | . | . | . | . | 2 | 2 |
| | Heinersreuth | 515 | 10 | 10 | 12 | 12 | 12 | 10 | Fl. | Fl. | Fl. | Fl. | Fl. | Fl. | . | . | . | . | . | . | . | . | . | . | . | . | . | . | . | . | . | 2 | 5 |
| | Oberfahrenberg | 802 | 17 | 18 | 18 | 18 | 18 | 12 | 10 | 8 | 6 | 5 | 4 | 3 | 3 | 2 | 2 | 2 | 2 | 2 | 2 | 2 | 2 | 2 | 2 | 2 | 2 | 2 | 2 | 2 | 2 | 2 | 4 |
| | Lohma, Kreis Vohenstrauß | 500 | 9 | 9 | 9 | 9 | 9 | 4 | . | . | . | . | . | . | . | . | . | . | . | . | . | . | . | . | . | . | . | . | . | . | . | 1 | 2 |
| | Waldmünchen | 510 | 12 | 15 | 18 | 18 | 18 | ⊠ | 0 | . | . | . | . | . | . | . | . | . | . | . | . | . | . | . | . | . | . | . | . | . | . | . | 2 |
| | Grafenkirchen | 501 | 13 | 13 | 10 | 9 | 9 | 6 | 4 | Fl. | Fl. | . | . | . | . | . | . | . | . | . | . | . | . | . | . | . | . | . | . | . | . | . | 1 |
| | Schönsee | 655 | 14 | 16 | 19 | 18 | 18 | 12 | 6 | 2 | Fl. | Fl. | . | . | . | . | . | . | . | . | . | . | . | . | . | . | . | . | . | . | . | 0 | 2 |
| | Weidenthal | 500 | 2 | 2 | . | 1 | 1 | 1 | . | . | . | . | . | . | . | . | . | . | . | . | . | . | . | . | . | . | . | . | . | . | . | . | 2 |
| | Freudenberg, Kr. Amberg | 460 | 6 | 6 | 4 | 4 | 4 | Fl. | Fl. | . | . | . | . | . | . | . | . | . | . | . | . | . | . | . | . | . | . | . | . | . | . | 1 | 1 |
| | Amberg (Mariahilfberg) | 520 | 10 | 12 | 9 | 8 | 8 | 5 | . | . | . | . | . | . | . | . | . | . | . | . | . | . | . | . | . | . | . | . | . | . | . | 0 | 1 |
| | Ursensollen | 540 | 6 | 8 | 9 | 9 | 9 | 3 | . | . | . | . | . | . | . | . | . | . | . | . | . | . | . | . | . | . | . | . | . | . | . | . | 2 |
| Regen | Eisenstein | 794 | 36 | 45 | 54 | 52 | 51 | 44 | 38 | 36 | 31 | 28 | 26 | 23 | 21 | 18 | 18 | 18 | 18 | 17 | 17 | 16 | 16 | 16 | 16 | 16 | 16 | 16 | 15 | 15 | 15 | 15 | 17 |
| | Scheuereck | 773 | 30 | 29 | 39 | 36 | 34 | 26 | 20 | 17 | 17 | 15 | 13 | 12 | 12 | 12 | 11 | 10 | 10 | 10 | 10 | 9 | 9 | 9 | 9 | 9 | 9 | 9 | 9 | 9 | 9 | 9 | 12 |
| | Zwiesel | 590 | 32 | 32 | 33 | 32 | 32 | 20 | 15 | 12 | 10 | 7 | 6 | 5 | 5 | 4 | 4 | 3 | . | . | . | . | . | . | . | . | 1 | . | . | . | . | . | 2 |
| | Buchenau | 749 | 53 | 54 | 55 | 55 | 53 | 54 | 43 | 36 | 32 | 30 | 27 | 25 | 25 | 23 | 20 | 20 | 20 | 20 | 20 | 20 | 20 | 20 | 19 | 19 | 19 | 19 | 19 | 19 | 18 | 18 | 20 |
| | Regen | 522 | Tabelle nicht mehr vorhanden | | | | | | | | | | | | | | | | | | | | | | | | | | | | | | |
| | Gotteszell | 568 | 10 | 12 | 14 | 14 | 14 | 13 | Fl. | Fl. | Fl. | . | . | . | . | . | . | . | . | . | . | . | . | . | . | 1 | 1 | 1 | 1 | . | . | . | 1 |
| | Oberried, Kr. Viechtach | 580 | 27 | 28 | 30 | 29 | 25 | 19 | 8 | Fl. | . | . | . | . | . | . | . | . | . | . | . | . | . | . | . | . | . | . | . | . | . | . | 1 |
| | Schareben | 1020 | 48 | 48 | 52 | 50 | 48 | 45 | 44 | 42 | 38 | 30 | 27 | 20 | 20 | 18 | 17 | 16 | 8 | . | . | . | . | . | . | . | . | . | . | . | . | . | 5 |

## Wassergehalt um 7 Uhr

oben: Ausgestochene Schneehöhe in cm
unten: Gesamtwassergehalt in mm

| | 3. | 7. | 10. | 14. | 17. | 21. | 24. | 28. | 31. |
|---|---|---|---|---|---|---|---|---|---|
| Buching | 15 | 8 | 6 | | | | | | |
| | 27.9 | 20.8 | 16.1 | | | | | | |
| Mittersulzberg | 42 | 17 | 5 | | | | | | |
| | 57.2 | 40.5 | 20.2 | | | | | | |
| Thalmäßing | | | | | | | | | 30. |
| | 3 | | | | | | | | 1 |
| | 7.4 | | | | | | | | 0.4 |
| Daßwang | | | | | | | | | 3 |
| | 13 | | | | | | | | 2.8 |
| | 8.0 | | | | | | | | |
| Laaber | 16 | 1 | | | | | | | 2 |
| | 30.0 | 2.0 | | | | | | | 1.7 |
| Brand | | | | | | | | | |
| | 16 | 8 | | | | | | | |
| | 26.5 | 22.4 | | | | | | | |
| Lohma | 9 | | | | | | | | |
| | 16.8 | | | | | | | | |
| Grafenkirchen | | | | | | | | | |
| | 9 | 4 | | | | | | | |
| | 10.8 | 14.9 | | | | | | | |
| Ursensollen | 6 | | | | | | | | |
| | 8.9 | | | | | | | | |
| Eisenstein | 54 | 38 | 28 | 18 | 18 | 16 | 16 | 15 | 17 |
| | 109.0 | 99.6 | 107.0 | 73.9 | 80.0 | 79.2 | 74.5 | 56.0 | 57.2 |
| Zwiesel | 34 | 18 | 15 | 11 | 8 | | | | |
| | 46.7 | 50.0 | 42.4 | 27.5 | 19.9 | | | | |
| Oberried | | 8 | | | | | | | |
| | | 27.0 | | | | | | | |

## 1942 Dezember — Tägliche Schneehöhen in Zentimetern, gemessen um 7 Uhr morgens

| Flußgebiet | Ort | Seehöhe m | 1 | 2 | 3 | 4 | 5 | 6 | 7 | 8 | 9 | 10 | 11 | 12 | 13 | 14 | 15 | 16 | 17 | 18 | 19 | 20 | 21 | 22 | 23 | 24 | 25 | 26 | 27 | 28 | 29 | 30 | 31 |
|---|---|---|---|---|---|---|---|---|---|---|---|---|---|---|---|---|---|---|---|---|---|---|---|---|---|---|---|---|---|---|---|---|---|
| Regen | Viechtach | 432 | 7 | 6 | 5 | 5 | 5 | Fl. | Fl. | Fl. | Fl. | Fl. | Fl. | Fl. | Fl. | Fl. | Fl. | Fl. | Fl. | Fl. | Fl. | Fl. | Fl. | Fl. | Fl. | Fl. | Fl. | Fl. | Fl. | Fl. | Fl. | Fl. | Fl. |
| | Arbersee, Kleiner | 920 | 38 | 38 | 36 | 36 | 33 | 28 | 28 | 25 | 24 | 19 | 19 | 19 | 18 | 18 | 18 | 18 | 18 | 18 | 18 | 18 | 18 | 18 | 18 | 18 | 18 | 18 | 18 | 18 | 18 | 18 | 19 |
| | Lohberg | 650 | 20 | 35 | 45 | 40 | 40 | 20 | Fl. | Fl. | Fl. | Fl. | Fl. | Fl. | Fl. | Fl. | Fl. | Fl. | Fl. | Fl. | Fl. | Fl. | Fl. | Fl. | Fl. | 0 | 0 | 0 | 0 | 0 | 0 | 0 | 2 |
| | Hohenbogen | 903 | 45 | 45 | 45 | 45 | 45 | 45 | 41 | 36 | 35 | 23 | 11 | 8 | 0 | . | . | . | . | . | . | . | . | . | . | . | . | . | . | . | . | 2 | 5 |
| | Kötzting | 408 | 14 | 13 | 14 | 8 | 7 | 1 | 1 | . | . | . | . | . | . | . | . | . | . | . | . | . | . | . | . | . | . | . | . | . | . | . | . |
| | Prennet | 524 | 11 | 12 | 14 | 14 | 12 | 4 | Fl. | . | . | . | . | . | . | . | . | . | . | . | . | . | . | . | . | . | . | . | . | . | . | . | 1 |
| | Cham | 400 | 5 | 4 | 5 | 4 | 3 | . | . | . | . | . | . | . | . | . | . | . | . | . | . | . | . | . | . | . | . | . | . | . | . | . | 1 |
| | Falkenstein | 580 | 14 | 14 | 16 | 16 | 15 | 7 | Fl. | Fl. | Fl. | Fl. | Fl. | . | . | . | . | . | . | . | . | . | . | . | . | . | . | . | . | . | . | . | 1 |
| | Regenstauf | 339 | 2 | Fl. | Fl. | Fl. | Fl. | . | . | . | . | . | . | . | . | . | . | . | . | . | . | . | . | . | . | . | . | . | . | . | . | . | 1 |
| Donau | Ludmannsdorf | 470 | 8 | 8 | 4 | 4 | 4 | . | . | . | . | . | . | . | . | . | . | . | . | . | . | . | . | . | . | . | . | . | . | . | . | 1 | 1 |
| | Straubing (Flugh.) | 352 | 3 | 2 | 1 | 0 | Fl. | Fl. | . | . | . | . | . | . | . | . | . | . | . | . | . | . | . | . | . | . | . | . | . | . | . | Fl. |
| | Stallwang | 360 | 7 | 5 | Fl. | Fl. | Fl. | Fl. | . | . | . | . | . | . | . | . | . | . | . | . | . | . | . | . | . | Fl. | Fl. | Fl. | Fl. | Fl. | Fl. | Fl. | Fl. |
| Isar | Englmar | 881 | 36 | 43 | 43 | 43 | 43 | 38 | 30 | 27 | 24 | 20 | 16 | 12 | 8 | 6 | 4 | 3 | 1 | Fl. | Fl. | Fl. | Fl. | Fl. | Fl. | Fl. | Fl. | Fl. | Fl. | Fl. | Fl. | Fl. | Fl. |
| | Deggendorf | 320 | 22 | 21 | 19 | 17 | 17 | 13 | 8 | 4 | . | . | . | . | . | . | . | . | . | . | . | . | . | . | . | . | . | . | . | . | . | . | 1 |
| | Mittenwald | 914 | 28 | 27 | 26 | 29 | 21 | 10 | 8 | 7 | 7 | 6 | 2 | 1 | . | . | . | . | . | . | . | . | . | . | . | 2 | 2 | 2 | 1 | 1 | 1 | 1 | 7 |
| | Voderriß | 783 | 43 | 40 | 45 | 44 | 41 | 39 | 37 | 37 | 36 | 35 | 34 | 34 | 34 | 33 | 33 | 33 | 32 | 31 | 30 | 29 | 29 | 29 | 29 | 33 | 32 | 32 | 32 | 32 | 32 | 34 |
| | Fall (Isar) | 741 | 33 | 35 | 42 | 40 | 38 | 30 | 29 | 29 | 29 | 28 | 28 | 27 | 26 | 26 | 26 | 25 | 25 | 23 | 23 | 23 | 23 | 23 | 23 | 22 | 22 | 22 | 22 | 22 | 22 | 22 | 25 |
| | Obernach | 824 | 33 | 33 | 38 | 35 | 33 | 30 | 30 | 28 | 28 | 26 | 26 | 26 | 26 | 26 | 25 | 25 | 25 | 22 | Fl. | Fl. | Fl. | Fl. | Fl. | Fl. | Fl. | Fl. | Fl. | Fl. | Fl. | Fl. | Fl. |
| | Urfeld | 844 | 32 | 32 | 25 | 30 | 25 | 20 | 10 | 8 | 5 | 5 | 5 | 5 | 5 | . | . | . | . | . | . | . | . | . | . | 2 | 1 | 1 | 1 | 1 | 1 | 1 | 3 |
| | Marienstein, Kr. Miesbach | 800 | 50 | 48 | 50 | 51 | 49 | 31 | 29 | 26 | 25 | 22 | 17 | 15 | 14 | 14 | 12 | 12 | 11 | 10 | 4 | 3 | 2 | . | . | 1 | . | . | . | . | 8 | . | 15 |
| | Tölz, Bad (Klimakreisst.) | 654 | 22 | 19 | 21 | 21 | 21 | 13 | 10 | 8 | 8 | 8 | 8 | 7 | 6 | 6 | 6 | 5 | Fl. | Fl. | Fl. | Fl. | Fl. | Fl. | Fl. | Fl. | Fl. | Fl. | Fl. | Fl. | Fl. | 1 | 8 |
| Isar, Loisach | Riffelriß | 1600 | 50 | 46 | 60 | 60 | 55 | 57 | 50 | 45 | 40 | 38 | 37 | 36 | 30 | 25 | 22 | 20 | 20 | 18 | 20 | 20 | 18 | 18 | 18 | 18 | 21 | 20 | 18 | 18 | 17 | 17 | 21 |
| | Zugspitze | 2960 | 300 | 300 | 320 | 330 | 325 | 325 | 340 | 340 | 340 | 330 | 320 | 310 | 310 | 300 | 290 | 290 | 280 | 280 | 280 | 285 | 285 | 280 | 280 | 285 | 285 | 280 | 280 | 280 | 285 | 285 | 285 |
| | Elmau [Partenk. | 1012 | 27 | 26 | 40 | 40 | 38 | 37 | 36 | 34 | 33 | 30 | 29 | 29 | 29 | 28 | 26 | 24 | 24 | 22 | 19 | 15 | 12 | 10 | 9 | 10 | 10 | 10 | 10 | 10 | 10 | 10 | 17 |
| | Kaltenbrunn, Kr. Garm.- | 861 | 40 | 35 | 40 | 41 | 40 | 30 | 30 | 30 | 27 | 25 | 25 | 25 | 21 | 18 | 18 | 18 | 18 | 18 | 13 | 10 | 10 | 10 | 10 | 12 | 12 | 12 | 12 | 12 | 12 | 12 | 16 |
| | Garmisch-Partenkirch. | 704 | 30 | 28 | 25 | 25 | 25 | 20 | 15 | 10 | 10 | 10 | 8 | 5 | 5 | 5 | [illegible] | Fl. | Fl. | Fl. | Fl. | Fl. | Fl. | Fl. | Fl. | 1 | Fl. | Fl. | Fl. | Fl. | Fl. | Fl. | 2 |
| | Oberau | 655 | 19 | 17 | 17 | 17 | 16 | 13 | 7 | 6 | 5 | 3 | 2 | Fl. | Fl. | . | . | . | . | . | . | . | . | . | . | 2 | 2 | Fl. | Fl. | Fl. | Fl. | Fl. | 1 |
| | Murnau | 696 | 10 | 8 | 15 | 15 | 12 | 5 | 3 | Fl. | Fl. | Fl. | Fl. | . | . | . | . | . | . | . | . | . | . | . | . | 1 | 1 | 1 | 1 | 1 | 1 | 1 | 1 |
| | Sindelsdorf | 601 | 15 | 8 | 13 | 12 | 10 | 3 | Fl. | Fl. | . | . | . | . | . | . | . | . | . | . | . | . | . | . | . | 1 | . | . | . | . | . | . | 2 |
| Isar | München (Sternwarte) | 527 | 7 | 6 | 4 | 2 | 2 | . | . | . | . | . | . | . | . | . | . | . | . | . | . | . | . | . | . | . | . | . | . | . | . | . | . |
| | Sauerlach | 610 | 11 | 8 | 10 | 5 | 2 | 0 | . | . | . | . | . | . | . | . | . | . | . | . | . | . | . | . | . | . | . | . | . | . | . | 1 | . |
| | Weihenstephan(Garten- | 497 | Tabelle nicht mehr vorhanden | | | | | | | | | | | | | | | | | | | | | | | | | | | | | | |
| Isar, Amper | Linderhof [bauamt) | 1015 | 45 | 43 | 45 | 40 | 38 | 30 | 29 | 29 | 27 | 26 | 25 | 24 | 24 | 23 | 20 | 20 | 17 | 15 | 14 | 12 | 12 | 12 | 12 | 13 | 13 | 13 | 13 | 13 | 13 | 13 | 13 |
| | Ettal | 871 | 32 | 29 | 36 | 31 | 29 | 27 | 24 | 23 | 22 | 21 | 20 | 19 | 18 | 16 | 14 | 12 | 11 | 11 | 10 | 10 | 10 | 10 | 10 | 11 | 10 | 10 | 10 | 10 | 10 | 10 | 11 |
| | Unterammergau | 830 | 23 | 20 | 21 | 22 | 20 | 10 | 7 | 6 | 6 | 5 | 5 | 4 | 4 | 4 | 3 | 2 | 2 | 2 | 1 | Fl. | Fl. | Fl. | Fl. | 5 | 4 | 4 | 4 | 4 | 3 | 3 | 5 |
| | Hohenpeißenberg | 977 | 21 | 20 | 23 | 22 | 22 | 16 | 15 | 15 | 14 | 14 | 14 | 13 | 13 | 12 | 10 | Fl. | Fl. | Fl. | Fl. | Fl. | Fl. | Fl. | Fl. | 2 | 1 | 2 | 2 | 2 | 2 | 2 | 2 |
| | Weilheim (Oberbayern) | 566 | 15 | 5 | 5 | 10 | 10 | 0 | . | . | . | . | . | . | . | . | . | . | . | . | . | . | . | . | . | 1 | . | . | . | . | . | . | . |
| | Dießen | 576 | 4 | 2 | 3 | 3 | 2 | . | . | . | . | . | . | . | . | . | . | . | . | . | . | . | . | . | . | . | . | . | . | . | . | . | . |
| | Achselschwang | 587 | 7 | 6 | 2 | 2 | . | . | . | . | . | . | . | . | . | . | . | . | . | . | . | . | . | . | . | . | . | . | . | . | . | 1 | 1 |
| | Fürstenfeldbruck | 518 | 6 | 6 | 10 | 4 | 3 | . | . | . | . | . | . | . | . | . | . | . | . | . | . | . | . | . | . | . | . | . | . | . | . | Fl. | Fl. |
| | Ammerland | 630 | 6 | 3 | 3 | 3 | 2 | Fl. | Fl. | . | . | . | . | . | . | . | . | . | . | . | . | . | . | . | . | . | . | . | . | . | . | . | Fl. |
| | Traubing | 670 | 9 | 3 | 5 | 5 | 3 | . | . | . | . | . | . | . | . | . | . | . | . | . | . | . | . | . | . | . | . | . | . | . | . | . | . |
| Isar | Erding | 460 | 2 | 2 | 2 | 2 | 2 | Fl. | . | . | . | . | . | . | . | . | . | . | . | . | . | . | . | . | . | . | . | . | . | . | . | 2 | 2 |
| | Essenbach | 390 | 4 | 4 | 2 | 2 | 2 | 0 | . | . | . | . | . | . | . | . | . | . | . | . | . | . | . | . | . | . | . | . | . | . | . | . | . |
| | Dingolfing | 360 | 5 | 4 | 1 | 1 | Fl. | . | . | . | . | . | . | . | . | . | . | . | . | . | . | . | . | . | . | . | . | . | . | . | . | . | . |
| Donau | Rohrstetten | 450 | 16 | 17 | 14 | 13 | 13 | 12 | 6 | 5 | . | . | . | . | . | . | . | . | . | . | . | . | . | . | . | . | . | . | . | . | . | . | 1 |
| | Haidenburg | 350 | 8 | 8 | 5 | 2 | Fl. | Fl. | . | . | . | . | . | . | . | . | . | . | . | . | . | . | . | . | . | . | . | . | . | . | . | . | . |
| | Ruderting | 440 | 10 | 8 | 10 | 10 | 9 | Fl. | Fl. | Fl. | . | . | . | . | . | . | . | . | . | . | . | . | . | . | . | . | . | . | . | . | . | . | . |
| | Kachlet | 301 | 8 | 7 | 5 | 5 | 5 | 3 | . | . | . | . | . | . | . | . | . | . | . | . | . | . | . | . | . | . | . | . | . | . | . | 1 | 2 |

## Wassergehalt um 7 Uhr

oben: Ausgestochene Schneehöhe in cm
unten: Gesamtwassergehalt in mm

| | 3. | 7. | 10. | 14. | 17. | 21. | 24. | 28. | 31. |
|---|---|---|---|---|---|---|---|---|---|
| **Falkenstein** | | 5· | | | | | | | |
| | 10 | 9 | | | | | | | |
| | 16.0 | 15.6 | | | | | | | |
| **Ludmannsdorf** | | | | | | | | | |
| | 4 | | | | | | | | |
| | 7.3 | | | | | | | | |
| **Fall** | | | | | | | | | |
| | 42 | 29 | 28 | 26 | 25 | 23 | 22 | 22 | 25 |
| | 75.8 | 61.4 | 58.5 | 57.4 | 56.7 | 69.0 | 62.0 | 55.0 | 52.0 |
| **Obernach** | | | | | | | | | |
| | 38 | 30 | 26 | 26 | 25 | | | | |
| | 82.3 | 73.8 | 74.1 | 67.3 | 69.6 | | | | |
| **Urfeld** | | | | | | | | | |
| | 32 | 10 | | | | | 2 | | 3 |
| | 50.8 | 46.5 | | | | | 0.4 | | 2.0 |
| **Tölz, Bad** | | | | | | | | | |
| | 20 | 8 | 8 | 7 | | | | | |
| | 35.0 | 19.5 | 23.6 | 22.6 | | | | | |
| **Oberau** | | | | | | | | | |
| | 17 | 8 | | | | | | | |
| | 29.6 | 19.1 | | | | | | | |
| **München (Sternwarte)** | | | | | | | | | |
| | | 5· | | | | | | | |
| | 4 | 2 | | | | | | | |
| | 10.7 | 5.4 | | | | | | | |
| **Unterammergau** | | | | | | | | | |
| | 24 | 11 | 9 | 6 | | | | | |
| | 48.8 | 33.4 | 28.6 | 23.0 | | | | | |
| **Hohenpeißenberg** | | | | | | | | | |
| | 23 | 15 | 14 | 12 | | | 2 | 2 | 2 |
| | 32.4 | 28.2 | 29.4 | 27.1 | | | 0.9 | 2.0 | 2.4 |

## 1942 Dezember — Tägliche Schneehöhen in Zentimetern, gemessen um 7 Uhr morgens

| Flußgebiet | Ort | Seehöhe m | 1 | 2 | 3 | 4 | 5 | 6 | 7 | 8 | 9 | 10 | 11 | 12 | 13 | 14 | 15 | 16 | 17 | 18 | 19 | 20 | 21 | 22 | 23 | 24 | 25 | 26 | 27 | 28 | 29 | 30 | 31 |
|---|---|---|---|---|---|---|---|---|---|---|---|---|---|---|---|---|---|---|---|---|---|---|---|---|---|---|---|---|---|---|---|---|---|
| Ilz | Rachelsee | 867 | 42 | 49 | 48 | 45 | 42 | 40 | 36 | 33 | 32 | 31 | 30 | 30 | 29 | 29 | 28 | 28 | 28 | 26 | 25 | 25 | 25 | 24 | 24 | 24 | 24 | 24 | 24 | 24 | 25 | 35 |
| | Kirchdorf (Wald) | 690 | 18 | 22 | 25 | 25 | 23 | 19 | 15 | 15 | 15 | 12 | 12 | 10 | 10 | 10 | 10 | 9 | 9 | 7 | 6 | 6 | 6 | 6 | 3 | 5 | 5 | 3 | 3 | 3 | 2 | 2 | 0 |
| | Waldhäuser | 1000 | 46 | 46 | 56 | 50 | 50 | 47 | 43 | 40 | 35 | 30 | 25 | 24 | 24 | 24 | 23 | 22 | 20 | 18 | 18 | 18 | 18 | 17 | 17 | 17 | 17 | 17 | 15 | 15 | 15 | 16 | 17 |
| | St. Oswald | 830 | 35 | 35 | 36 | 35 | 33 | 24 | 20 | 20 | 10 | 8 | 2 | . | . | . | . | . | . | . | . | . | . | . | . | . | . | . | . | . | . | . | . |
| | Mauth | 820 | 37 | 38 | 41 | 40 | 40 | 48 | 54 | 47 | 41 | 36 | 31 | 22 | 20 | 20 | 19 | 18 | 18 | 18 | 17 | 17 | 20 | 22 | 20 | 19 | 18 | 16 | 16 | 12 | 12 | 14 | 16 |
| | Duschlberg | 900 | 42 | 42 | 51 | 47 | 44 | 49 | 54 | 52 | 50 | 48 | 45 | 42 | 40 | 39 | 39 | 38 | 36 | 36 | 35 | 34 | 34 | 33 | 33 | 33 | 33 | 32 | 32 | 32 | 31 | 32 | 33 |
| | Röhrnbach | 430 | 19 | 15 | 17 | 15 | 14 | 12 | 3 | 1 | Fl. | Fl. | . | . | . | . | . | . | . | . | . | . | . | . | . | 1 | Fl. | Fl. | Fl. | Fl. | Fl. | 1 | 2 |
| Inn | Valepp | 885 | 45 | 39 | 52 | 52 | 47 | 43 | 40 | 38 | 37 | 37 | 37 | 36 | 36 | 36 | 35 | 33 | 31 | 30 | 29 | 27 | 27 | 27 | 27 | 29 | 29 | 28 | 28 | 28 | 28 | 29 | 35 |
| | Oberaudorf | 485 | 27 | 25 | 32 | 28 | 25 | 23 | 22 | 16 | 15 | 15 | 15 | 15 | 15 | 15 | 14 | 14 | 14 | 14 | 14 | 14 | 13 | 13 | 13 | 14 | 13 | 12 | 12 | 12 | 12 | 13 | 13 |
| | Törwang | 700 | 26 | 16 | 22 | 25 | 20 | 14 | Fl. | . | . | . | . | . | . | . | . | . | . | . | . | . | . | . | . | . | . | . | . | . | . | . | 2 |
| | Endorf | 529 | 15 | 15 | 10 | 10 | 10 | 3 | 1 | 0 | 0 | . | . | . | . | . | . | . | . | . | . | . | . | . | . | . | . | . | . | . | . | . | 1 |
| Inn, Mangfall | Stuben | 874 | 53 | 50 | 65 | 65 | 63 | 60 | 50 | 50 | 48 | 48 | 45 | 45 | 45 | 45 | 45 | 43 | 43 | 41 | 39 | 36 | 36 | 36 | 36 | 38 | 38 | 38 | 38 | 38 | 38 | 38 | 44 |
| | Kreuth | 790 | 29 | 24 | 34 | 26 | 31 | 22 | 19 | 18 | 18 | 16 | 16 | 16 | 15 | 15 | 13 | 12 | 12 | 12 | 11 | 11 | 11 | 11 | 11 | 12 | 11 | 10 | 9 | 9 | 9 | 10 | 13 |
| | Tegernsee | 727 | 22 | 20 | 20 | 20 | 18 | 12 | 8 | 8 | 5 | 5 | 3 | . | . | . | . | . | . | . | . | . | . | . | . | 1 | . | . | . | . | . | . | 3 |
| | Taubenberg, Kr. Miesbach | 825 | 27 | 23 | 29 | 29 | 28 | 22 | 15 | 14 | 13 | 10 | 9 | 8 | 5 | 4 | 3 | . | . | . | . | . | . | . | . | . | . | . | . | . | . | 5 | 6 |
| | Pelletsmühl | 689 | 27 | ⊠ | 25 | 25 | 25 | 23 | 23 | 23 | 23 | 21 | 21 | 20 | 20 | 15 | 14 | 13 | 11 | 10 | 7 | 4 | 4 | 3 | 3 | 5 | 5 | 5 | 4 | 4 | 4 | 6 | 6 |
| | Neuhelfendorf | 665 | 10 | 6 | 10 | 9 | 5 | 1 | Fl. | Fl. | Fl. | . | . | . | . | . | . | . | . | . | . | . | . | . | . | . | . | . | . | . | . | . | . |
| | Neuhaus b. Schliersee | 792 | 32 | 23 | 30 | 34 | 34 | 15 | 10 | . | . | . | . | . | . | . | . | . | . | . | . | . | . | . | . | . | . | . | . | . | . | . | 2 |
| | Sandbichl-Winkl | 782 | 17 | 14 | 20 | 22 | 19 | 5 | 3 | 2 | 1 | 1 | ⊠ | Fl. | Fl. | . | . | . | . | . | . | . | . | . | . | ⊠ | . | . | . | . | . | . | . |
| | Irschenberg | 740 | 18 | 15 | 12 | 12 | 12 | 8 | 7 | 6 | 5 | 3 | 2 | . | . | . | . | . | . | . | . | . | . | . | . | . | . | . | . | . | . | 1 | 1 |
| | Rosenheim | 446 | 10 | 8 | 8 | 8 | 7 | Fl. | Fl. | Fl. | Fl. | Fl. | Fl. | Fl. | . | . | . | . | . | . | . | . | . | . | . | 0 | . | . | . | . | . | . | 2 |
| Inn | Haag i. Obb. | 564 | 13 | 9 | 12 | 8 | 4 | 10 | . | . | . | . | . | . | . | . | . | . | . | . | . | . | . | . | . | . | . | . | . | . | 1 | 1 | 1 |
| | Schnaitsee | 600 | 6 | 6 | 4 | 5 | Fl. | Fl. | Fl. | Fl. | Fl. | Fl. | . | . | . | . | . | . | . | . | . | . | . | . | . | . | . | . | . | . | . | . | 3 |
| | Töging | 375 | 5 | 4 | 4 | 3 | 3 | Fl. | . | . | . | . | . | . | . | . | . | . | . | . | . | . | . | . | . | . | . | . | . | . | . | . | Fl. |
| Inn, Alz | Reit im Winkl | 672 | 40 | 40 | 50 | 49 | 48 | 45 | 40 | 37 | 35 | 33 | 32 | 30 | 30 | 30 | 30 | 29 | 29 | 28 | 28 | 27 | 27 | 27 | 27 | 32 | 31 | 31 | 31 | 30 | 30 | 31 | 35 |
| | Schleching | 570 | 35 | 32 | 39 | 35 | 28 | 22 | 18 | 15 | 12 | 10 | 8 | 7 | 6 | 5 | 4 | 3 | 3 | 2 | 2 | 1 | Fl. | Fl. | Fl. | Fl. | Fl. | . | . | . | . | 1 | 2 |
| | Hochgernhaus | 1565 | 90 | 95 | 90 | 80 | 70 | 60 | 55 | 48 | 45 | 40 | 30 | 25 | 20 | 13 | 8 | . | . | . | . | . | . | . | . | . | . | . | . | . | . | . | . |
| | Sachrang (Ort) | 740 | 62 | 58 | 68 | 64 | 60 | 55 | 50 | 47 | 44 | 42 | 41 | 40 | 39 | 38 | 36 | 35 | 33 | 30 | 28 | 25 | 23 | 22 | 20 | 20 | 20 | 20 | 20 | 20 | 20 | 20 | 24 |
| | Grattenbach | 700 | 50 | 50 | 55 | 55 | 55 | 55 | 50 | 50 | 50 | 50 | 40 | 40 | 40 | 40 | 40 | 35 | 35 | 35 | 30 | 30 | 30 | 30 | 30 | 30 | 30 | 30 | 30 | 30 | 30 | 30 | 40 |
| | Bernau, Kr. Rosenheim | 522 | 16 | 15 | 17 | 17 | 16 | 16 | 5 | 4 | Fl. | Fl. | . | . | . | . | . | . | . | . | . | . | . | . | . | 0 | 0 | 0 | 0 | 0 | 0 | 0 | 2 |
| | Seebruck | 528 | 6 | 3 | 2 | 2 | 2 | Fl. | Fl. | Fl. | Fl. | Fl. | Fl. | Fl. | . | . | . | . | . | . | . | . | . | . | . | . | . | . | . | . | . | Fl. | 1 |
| | Ruhpolding | 664 | 35 | 32 | 32 | 30 | 28 | 23 | 17 | 17 | 17 | 16 | 15 | 15 | 12 | 10 | 10 | Fl. | Fl. | Fl. | Fl. | Fl. | Fl. | Fl. | Fl. | 2 | Fl. | Fl. | Fl. | Fl. | Fl. | Fl. | 5 |
| | Inzell | 695 | 40 | 35 | 40 | 35 | 35 | 30 | 25 | 25 | 20 | 20 | 15 | 15 | 15 | 12 | 12 | 10 | 10 | 10 | 8 | 8 | 8 | 8 | 5 | 10 | 10 | 10 | 10 | 10 | 10 | 10 | 10 |
| | Traunstein (Realschule) | 597 | 30 | 28 | 32 | 30 | 27 | 15 | 0 | 0 | 0 | 0 | Fl. | Fl. | Fl. | Fl. | Fl. | Fl. | Fl. | Fl. | Fl. | Fl. | Fl. | Fl. | Fl. | Fl. | Fl. | Fl. | Fl. | Fl. | Fl. | Fl. | 2 |
| | Engelsberg | 490 | 8 | 7 | 5 | 4 | 3 | Fl. | . | . | . | . | . | . | . | . | . | . | . | . | . | . | . | . | . | . | . | . | . | . | . | Fl. | 1 |
| Inn, Salzach | Hintersee | 805 | 19 | 18 | 28 | 29 | 27 | 26 | 18 | 18 | 18 | 18 | 18 | 18 | 18 | 17 | 17 | 17 | 16 | 16 | 16 | 15 | 15 | 15 | 15 | 18 | 18 | 18 | 17 | 17 | 17 | 17 | 20 |
| | Ilsank | 590 | 18 | 16 | 28 | 26 | 24 | 20 | 15 | 15 | 15 | 15 | 15 | 15 | 15 | 14 | 14 | 14 | 14 | 14 | 14 | 14 | 14 | 14 | 14 | 17 | 17 | 16 | 16 | 14 | 14 | 12 | 17 |
| | Berchtesgaden-Bischofs- | 624 | 19 | 16 | 30 | 31 | 28 | 24 | 19 | 19 | 17 | 15 | 12 | 10 | Fl. | Fl. | Fl. | Fl. | Fl. | Fl. | Fl. | Fl. | Fl. | Fl. | Fl. | 3 | Fl. | Fl. | Fl. | Fl. | Fl. | 1 | 4 |
| | Schellenberg . [wiesen | 540 | 27 | 23 | 29 | 26 | 23 | 20 | 15 | 14 | 14 | 14 | 14 | 14 | 13 | 13 | 13 | 13 | 13 | 13 | 13 | 13 | 13 | 11 | 11 | 14 | 13 | 12 | 12 | 12 | 12 | 13 | 20 |
| | Traunsteiner Hütte | 1580 | 80 | 80 | 100 | 100 | 95 | 100 | 100 | 100 | 95 | 90 | 80 | 80 | 80 | 75 | 75 | 75 | 75 | 70 | 70 | 70 | 70 | 70 | 70 | 70 | 70 | 70 | 70 | 70 | 70 | 70 | 70 |
| | Predigtstuhl | 1578 | 70 | 70 | 70 | ⊠ | ⊠ | 82 | 80 | 70 | 65 | 65 | 50 | 40 | 40 | 40 | 38 | 35 | 30 | 30 | 25 | 27 | 25 | 25 | ⊠ | 26 | 26 | 25 | 25 | 25 | 25 | 25 | 26 |
| | Hallthurm | 693 | 15 | 10 | 10 | 10 | 10 | 3 | 3 | 3 | 3 | 3 | 3 | 3 | 3 | 3 | 3 | 3 | 3 | 2 | 2 | . | . | . | . | 2 | 2 | 2 | . | . | . | . | 3 |
| | Laufen | 400 | 15 | 10 | 10 | 5 | 1 | . | . | . | . | . | . | . | . | . | . | . | . | . | . | . | . | . | . | . | . | . | . | . | . | . | . |
| | Würding | 321 | 12 | 9 | 6 | 4 | 4 | 2 | . | . | . | . | . | . | . | . | . | . | . | . | . | . | . | . | . | . | . | . | . | . | . | 0 | 1 |
| Inn | Oberbergkirchen | 490 | 6 | 5 | 6 | 6 | 5 | 3 | Fl. | Fl. | Fl. | Fl. | Fl. | Fl. | Fl. | Fl. | Fl. | Fl. | Fl. | Fl. | Fl. | Fl. | Fl. | Fl. | Fl. | Fl. | . | . | . | . | . | 1 | 1 |
| | Gangkofen | 440 | 7 | 6 | 3 | 3 | 0 | . | . | . | . | . | . | . | . | . | . | . | . | . | . | . | . | . | . | . | . | . | . | . | . | . | . |
| Donau | Oberfrauenwald | 800 | 32 | 32 | 40 | 40 | 40 | 35 | 29 | 29 | 26 | 23 | 21 | 20 | 20 | 18 | 15 | 13 | 10 | 10 | 10 | 10 | 10 | 10 | 10 | 10 | ⊠ | ⊠ | ⊠ | ⊠ | ⊠ | ⊠ | ⊠ |
| | Obernzell | 290 | 14 | 12 | 12 | 11 | 10 | 10 | 4 | . | . | . | . | . | . | . | . | . | . | . | . | . | . | . | . | . | . | . | . | . | . | . | 2 |
| | Wegscheid | 721 | 36 | 32 | 44 | 42 | 40 | 33 | 25 | 23 | 21 | 20 | 18 | 17 | 15 | 14 | 13 | 12 | 10 | 10 | 8 | 8 | 6 | 6 | 5 | 7 | 6 | 6 | 5 | 5 | 4 | 7 | 10 |

## Wassergehalt um 7 Uhr

oben: Ausgestochene Schneehöhe in cm
unten: Gesamtwassergehalt in mm

| | 3. | 7. | 10. | 14. | 17. | 21. | 24. | 28. | 31. |
|---|---|---|---|---|---|---|---|---|---|
| **Kirchdorf (Wald)** | 14 | 8 | 9 | 5 | 8 | 4 | | | |
| | 26.4 | 15.7 | 17.4 | 9.8 | 16.2 | 7.9 | | | |
| **Röhrnbach** | 17 | 3 | | | | | | | |
| | 27.0 | 9.7 | | | | | | | |
| **Stuben** | 65 | 50 | 48 | 45 | 43 | 36 | 38 | 38 | 44 |
| | 106.2 | 101.2 | 110.0 | 106.2 | 96.6 | 107.0 | 80.2 | 80.2 | 88.3 |
| **Taubenberg, Kr. Miesbach** | 16 | 16 | 8 | 4 | | | | | |
| | 35.4 | 39.3 | 30.7 | 13.0 | | | | | |
| **Reit im Winkl** | 50 | | 30 | | 28 | | 30 | | 34 |
| | 100.0 | | 95.0 | | 85.0 | | 100.0 | | 95.0 |
| **Inzell** | 40 | 20 | 20 | 12 | 10 | 8 | 11 | 10 | 10 |
| | 86.6 | 47.3 | 70.2 | 42.1 | 41.2 | 42.1 | 40.0 | 36.5 | 32.6 |
| **Engelsberg** | | 5. | | | | | | | |
| | 4 | 3 | | | | | | | 1 |
| | 6.3 | 5.4 | | | | | | | 1.0 |
| **Hintersee** | 28 | 18 | 18 | 17 | 16 | 15 | 18 | 17 | 20 |
| | 38.9 | 39.5 | 41.2 | 40.9 | 36.9 | 51.0 | 56.3 | 51.0 | 54.0 |
| **Berchtesgaden-Bischofswiesen** | | | | 12. | | | | | |
| | 30 | 19 | | 10 | | | | | |
| | 36.1 | 36.2 | | 21.9 | | | | | |

# 1942 Monats- und Jahressumme, größte Tagessumme Ostsee/Pregel

| Fluß-gebiet | | Stationen | See-höhe m | Monatssummen (mm) Januar | Februar | März | April | Mai | Juni | Juli | August | September | Oktober | November | Dezember | Jahressumme I—XII mm | Größte Tagesmenge Höhe mm | Datum | Zahl der Tage mit Niederschlag ≧ 0.1 mm | ≧ 1.0 mm | ≧ 10.0 mm | * ≧ 0.1 mm | ⊞ | Jahressumme XI.41—X.42 mm |
|---|---|---|---|---|---|---|---|---|---|---|---|---|---|---|---|---|---|---|---|---|---|---|---|---|
| **Von der Memelgrenze bis zum Pregel** | | | | | | | | | | | | | | | | | | | | | | | | |
| Memel | Szeszuppe | Trappen | 20 | 27 | 17 | **16** | 20 | 79 | 43 | **159** | 62 | 52 | 76 | 41 | 62 | 654 | **63.0** | 29. 7. | 161 | 108 | 20 | 46 | 119 | 639 |
| | | Sandau | 43 | 19 | 14 | **11** | 15 | **72** | 25 | 50 | 59 | 41 | 42 | 31 | 45 | 424 | 30.3 | 14. 8. | 153 | 78 | 12 | 57 | 117 | 435 |
| | | Kattenau | 85 | 21 | 20 | 8 | **5** | 58 | 33 | **90** | 48 | 29 | 39 | 19 | 55 | 425 | 36.5 | 21. 7. | 113 | 72 | 11 | 33 | 121 | 422 |
| | | Ebenrode | 66 | 27 | 17 | 17 | **15** | **100** | 27 | 94 | 50 | 37 | 34 | 29 | 45 | 492 | 30.2 | 21. 7. | 160 | 99 | 11 | 56 | 116 | 532 |
| | | Ostdorf | 44 | 33 | 28 | **5** | 12 | **86** | 43 | 62 | 75 | 76 | 50 | 15 | 42 | 527 | 36.7 | 14. 8. | 145 | 96 | 12 | 56 | 112 | 573 |
| | | Tulpeningen | 26 | 26 | 14 | **11** | 12 | 80 | 35 | **81** | 73 | 60 | 60 | 17 | 60 | 529 | 33.6 | 22.12. | 108 | 82 | 12 | 33 | 120 | 549 |
| | | Langenfelde | 50 | 20 | 11 | **10** | 14 | 98 | 34 | **119** | 55 | 60 | 69 | 28 | 47 | 565 | 39.0 | 21. 7. | 161 | 97 | 14 | 57 | 116 | 585 |
| | | Dreifurt | 20 | 13 | **2** | 6 | 13 | 90 | 36 | **147** | 48 | 60 | 60 | 25 | 43 | 543 | **61.0** | 29. 7. | 119 | 86 | 12 | 27 | 108 | 547 |
| | Memel | Ragnit | 34 | 17 | *5* | **2** | 14 | 81 | 21 | **99** | 64 | 50 | 71 | 34 | 59 | 517 | 36.7 | 21. 7. | 133 | 95 | 13 | 37 | 126 | 520 |
| | | Reiningen | 52 | 19 | 11 | **6** | 17 | 98 | 24 | **130** | 42 | 66 | 65 | 27 | 50 | 555 | **52.6** | 29. 7. | 138 | 90 | 12 | 46 | 117 | 568 |
| | | Kloken | 3 | 23 | **9** | **9** | 16 | 72 | 27 | 92 | **99** | **99** | 60 | 41 | 70 | 617 | **55.4** | 5. 8. | 146 | 99 | 16 | 53 | 107 | 619 |
| Kurisches Haff | Kurisches Haff | Kl. Sommershöfen | 1 | — | — | — | — | 60 | *19* | — | *70* | 108 | 67 | — | — | — | — | — | — | — | — | — | — | — |
| | | Trammen | 3 | 32 | 18 | **10** | 20 | 71 | 15 | 77 | 56 | **106** | 81 | 48 | 98 | 632 | 34.5 | 18. 9. | 173 | 104 | 16 | 57 | 112 | 597 |
| | | Inse | 1 | 27 | **7** | 12 | 21 | 68 | 14 | 81 | 60 | 76 | **88** | 52 | 86 | 592 | 47.3 | 21. 7. | 147 | 96 | 14 | 52 | 115 | 547 |
| | | Kastaunen | 1 | 25 | **6** | 11 | 18 | 72 | 24 | **90** | 72 | 88 | 79 | 45 | 70 | 600 | 41.0 | 21. 7. | 154 | 99 | 13 | 52 | 105 | 581 |
| | Gilge und Nemonien | Kuckerneese | 1 | 20 | 14 | **8** | 15 | 75 | 30 | 94 | 112 | **127** | 87 | 56 | 59 | 697 | **57.8** | 5. 8. | 108 | 90 | 15 | 28 | 97 | 678 |
| | | Neukirch, Kr. Elch- | 3 | *20* | *16* | **7** | 12 | 86 | 49 | 81 | 90 | **92** | 75 | 41 | 87 | 676 | **50.6** | 5. 8. | *105* | *94* | *15* | *48* | *110* | 625 |
| | | Welmdeich [niederung | 1 | 25 | 14 | **8** | 22 | 73 | 23 | 89 | 88 | **131** | 76 | 43 | 66 | 658 | 48.7 | 5. 8. | 161 | 104 | 14 | 51 | 104 | 667 |
| | | Schillen | 28 | 13 | 9 | **8** | 20 | **95** | 28 | 68 | 35 | 54 | 63 | 32 | 40 | 465 | 30.5 | 21. 7. | 94 | 81 | 9 | 19 | 112 | 481 |
| | | Argenbrück | 17 | 19 | **5** | 7 | 18 | 80 | 21 | **97** | 54 | 69 | 63 | 34 | 60 | 527 | 34.3 | 21. 7. | 147 | 98 | 13 | 51 | 120 | 523 |
| | | Fichtenfließ | 15 | 12 | **11** | **11** | 20 | 86 | 26 | **101** | *44* | 74 | 65 | 40 | 60 | 550 | 40.6 | 21. 7. | 114 | 98 | 11 | 29 | 73 | 555 |
| | | Erlen | 1 | 24 | 13 | **8** | 24 | 77 | 17 | 87 | **95** | 80 | 61 | 38 | 60 | 584 | 46.1 | 5. 8. | 137 | 99 | 15 | 40 | 115 | 595 |
| | Deime | Kreuzingen | 10 | 23 | **11** | 21 | 33 | 91 | 22 | **106** | 73 | 54 | 61 | 33 | 59 | 587 | 48.8 | 21. 7. | 136 | 94 | 12 | 43 | 107 | 613 |
| | | Lindenberg, Kr. Inster- | 20 | 23 | 9 | **7** | 13 | 105 | 34 | **122** | 68 | 71 | 61 | 29 | 67 | 609 | **65.4** | 21. 7. | 130 | 97 | 14 | 36 | 91 | 607 |
| | | Liebenfelde [burg | 9 | 20 | **4** | 13 | 19 | 89 | 42 | **97** | 38 | 86 | 63 | 26 | 71 | 568 | 49.6 | 21. 7. | 117 | 80 | 16 | 33 | 106 | 589 |
| | | Florweg | 5 | 28 | 15 | **13** | 28 | **104** | 27 | 95 | 98 | 96 | 84 | 50 | 79 | 717 | **50.6** | 5. 8. | 132 | 118 | 20 | 39 | 109 | 723 |
| | Kurisches Haff | Rathswalde-Adlig | 11 | 22 | **4** | 6 | 22 | 75 | 39 | **140** | 85 | 101 | 108 | 31 | 43 | 576 | **60.9** | 21. 7. | 135 | 98 | 15 | 36 | 113 | 605 |
| | | Espenhain | 18 | 28 | **14** | **14** | 22 | 96 | 37 | **135** | 105 | 92 | 71 | 42 | 76 | 732 | **71.5** | 5. 8. | 159 | 108 | 16 | 57 | 124 | 765 |
| | | Erlenwald | 2 | 41 | **13** | 23 | 37 | 78 | 44 | **126** | 75 | 87 | *80* | *35* | *50* | 689 | **53.0** | 21. 7. | *147* | *112* | *17* | *45* | *114* | 732 |
| | | Rinderort | 2 | 20 | **3** | 6 | 19 | 76 | 27 | 91 | 71 | 92 | **94** | 39 | 49 | 587 | 34.9 | 5. 8. | 132 | 98 | 18 | 40 | 102 | 596 |
| | | Lablacken | 3 | 26 | 15 | 22 | **11** | 62 | *21* | *105* | 35 | 83 | 81 | 62 | 59 | 582 | — | — | *113* | *93* | *18* | *27* | *123* | 571 |
| | | Nautzken | 12 | 20 | **10** | 15 | 14 | 59 | 27 | **117** | 75 | 86 | 90 | 46 | 56 | 615 | **66.4** | 21. 7. | 136 | 97 | 19 | 38 | 119 | 638 |
| | | Conradswalde | 27 | 22 | 17 | **11** | 23 | 58 | 22 | **126** | 48 | 86 | 96 | 48 | 53 | 610 | **68.9** | 21. 7. | 158 | 101 | 13 | 56 | 119 | 634 |
| | | Schugsten | 25 | *21* | 14 | **11** | 19 | 81 | 29 | **115** | 60 | *76* | **115** | 65 | 63 | 669 | **53.6** | 21. 7. | 139 | 98 | 18 | 40 | 114 | 673 |
| | | Laptau | 20 | 23 | 11 | **6** | 20 | 70 | 32 | **114** | 52 | 66 | 66 | 57 | 58 | 575 | **57.5** | 21. 7. | 119 | 98 | 12 | 31 | 104 | 568 |
| | | Sarkau | 4 | 31 | 19 | **12** | 18 | 84 | 20 | **113** | 42 | 62 | 66 | 44 | 68 | 579 | **70.3** | 21. 7. | 139 | 99 | 10 | 53 | 105 | 542 |
| | | Rossitten | 2 | 23 | 10 | **3** | 15 | 51 | 18 | **120** | 30 | 74 | 77 | 36 | 48 | 505 | **70.0** | 21. 7. | 116 | 81 | 14 | 40 | 123 | 467 |
| Ostsee | Ostsee | Cranz | 2 | 35 | 22 | **8** | 15 | 69 | 21 | **129** | 44 | 71 | 75 | 58 | 67 | 614 | **62.3** | 21. 7. | 140 | 112 | 12 | 42 | 111 | 612 |
| | | Neukuhren | 23 | 28 | 11 | **6** | 18 | 71 | 24 | **89** | 50 | 78 | 71 | 58 | 52 | 556 | 40.5 | 21. 7. | 154 | 102 | 14 | 52 | 111 | 566 |
| | | Rauschen | 20 | 45 | 27 | **13** | 23 | 70 | 26 | ***80*** | 46 | 68 | 65 | 61 | 57 | 581 | — | — | 104 | 98 | 16 | 32 | 109 | 618 |
| | | Brüsterort | 34 | 15 | *8* | *10* | **4** | 57 | 24 | **62** | 29 | **62** | 50 | 37 | *34* | 392 | 27.1 | 21. 7. | 104 | 81 | 7 | 29 | 79 | 398 |
| | | Palmnicken | 20 | 52 | 27 | 21 | **12** | 65 | 46 | **78** | 29 | 59 | 66 | 60 | 60 | 557 | 19.4 | 30. 5. | 122 | 107 | 7 | 36 | 104 | 611 |
| | | Pillau (Stadt) | 2 | 38 | **3** | 5 | 19 | 59 | 17 | **89** | 49 | 67 | 57 | 38 | 44 | 485 | 38.0 | 18. 9. | 149 | 89 | 11 | 43 | 106 | 485 |
| | | Pillau-Neutief | 2 | 44 | 31 | **17** | 29 | 62 | 19 | **89** | 54 | 67 | 67 | 40 | 36 | 555 | 38.5 | 18. 9. | 162 | 105 | 10 | 53 | 101 | 567 |
| | Frisches Haff | Godnicken | 15 | 35 | 22 | **9** | 23 | 67 | 25 | **89** | 56 | 52 | 71 | 66 | 49 | 564 | 34.9 | 21. 7. | 133 | 104 | 16 | 38 | 106 | 615 |
| | | Fischhausen, Kr. Sam- | 11 | 40 | 22 | **9** | 26 | *75* | *20* | **95** | 49 | 77 | 78 | 57 | 52 | 600 | — | — | 164 | 116 | 13 | 61 | 99 | 629 |
| | | Kragau [land | 10 | 39 | 22 | **12** | 25 | 67 | 22 | **104** | 57 | 84 | 94 | 74 | 69 | 669 | 31.4 | 21. 7. | 161 | 105 | 14 | 49 | 106 | 668 |
| | | Drugthenen | 50 | 43 | 22 | **12** | 24 | 75 | 26 | 100 | 49 | 76 | **103** | 77 | 83 | 691 | 43.5 | 21. 7. | 163 | 109 | 23 | 59 | 112 | 691 |
| | | Peyse | 3 | 31 | 12 | **6** | 27 | 58 | 24 | **96** | 71 | 86 | 59 | 59 | 47 | 576 | 32.8 | 21. 7. | 151 | 90 | 12 | 48 | 95 | 572 |
| | | Perteltnicken | 47 | — | — | — | — | — | — | — | 54 | 86 | 94 | 83 | 80 | — | — | — | — | — | — | — | — | — |
| | | Groß-Heydekrug | 3 | 33 | 11 | **5** | 13 | 55 | 21 | 82 | 75 | **99** | 75 | 68 | 22 | 559 | 43.1 | 18. 9. | 103 | 82 | 14 | 22 | 92 | 552 |
| **Pregel** | | | | | | | | | | | | | | | | | | | | | | | | |
| Angerapp | Angerapp | Hanffen | 125 | 19 | 20 | **12** | 33 | 48 | 41 | **103** | 46 | 41 | 30 | 28 | 30 | 451 | 27.8 | 21. 7. | 113 | 91 | 12 | 51 | 113 | 464 |
| | | Groß-Stürlack | 125 | 13 | 18 | **6** | 17 | 66 | 36 | **147** | 21 | *40* | 28 | *18* | *40* | 450 | **64.6** | 21. 7. | 140 | 89 | 8 | 49 | 113 | 489 |
| | | Lötzen | 119 | — | — | — | — | — | — | — | — | 22 | 30 | 19 | 40 | — | — | — | — | — | — | — | — | — |
| | | Kruglanken | 125 | 29 | 19 | **11** | 17 | 79 | 34 | **123** | *27* | 57 | 41 | 23 | 41 | 501 | **60.4** | 21. 7. | 146 | 107 | 7 | 61 | 124 | 522 |
| | | Schwenten, Kr. Anger- | 118 | **3** | 6 | **3** | 16 | 94 | 41 | **140** | 30 | *45* | 41 | 13 | 35 | 467 | **80.5** | 21. 7. | 119 | 73 | 9 | 30 | 99 | 478 |
| | Goldap | Rauentâl [burg | 256 | 19 | 10 | **6** | *20* | 93 | 40 | ***120*** | *50* | *45* | 27 | *20* | *60* | *510* | — | — | — | — | — | — | — | 509 |
| | | Gurnen | 180 | 19 | 26 | **8** | 14 | **102** | 30 | 72 | 40 | 54 | 31 | 28 | 44 | 468 | 22.7 | 14. 8. | 125 | 97 | 10 | 34 | 110 | 478 |
| | | Hermeshof | 160 | 33 | 23 | **12** | 17 | 83 | 43 | **123** | 55 | 53 | 30 | 20 | 44 | 536 | **57.0** | 21. 7. | 134 | 91 | 10 | 62 | 105 | 576 |
| | | Arnswald | 224 | 26 | 29 | **14** | 15 | 81 | 43 | **110** | 44 | 47 | 35 | 23 | 52 | 479 | 42.2 | 21. 7. | 139 | 109 | 10 | 58 | 112 | 479 |
| | | Lissen | 135 | 11 | 11 | **6** | 16 | **103** | 32 | 102 | 37 | 41 | 34 | 18 | 36 | 447 | 30.8 | 21. 7. | 155 | 87 | 9 | 61 | 123 | 475 |
| | Angerapp | Buddern | 120 | 22 | 20 | **11** | 19 | 88 | 38 | **125** | 48 | 33 | 47 | 23 | 45 | 519 | **57.8** | 21. 7. | 141 | 97 | 12 | 58 | 108 | 527 |
| | | Kl. Lautersee | 105 | 24 | 12 | **5** | 12 | 90 | 48 | **160** | 34 | 39 | 42 | 11 | 33 | 510 | **65.1** | 12. 7. | 127 | 81 | 13 | 41 | 112 | 526 |
| | | Kaltenbach | 145 | 10 | 12 | **5** | 15 | 89 | 40 | **133** | 48 | 61 | 30 | 20 | 38 | 501 | 41.9 | 12. 7. | 155 | 84 | 12 | 57 | 124 | 542 |
| | Pissa | Angerapp | 73 | 23 | 17 | **11** | 17 | 87 | 28 | **159** | 39 | 46 | 38 | 24 | 50 | 539 | **70.0** | 21. 7. | 158 | 97 | 11 | 57 | 114 | 570 |
| | | Gr. Stangenwald | 55 | 23 | 15 | **14** | 19 | 101 | 25 | **163** | 60 | 39 | 45 | 34 | 50 | 588 | **88.7** | 21. 7. | 145 | 100 | 14 | 56 | 107 | 622 |
| | | Schloßbach | 133 | *17* | 27 | ***15*** | *20* | *110* | *35* | ***125*** | 49 | 37 | 43 | 35 | 40 | *553* | — | — | — | — | — | — | — | *572* |
| | | Trakehnen | 64 | **8** | 9 | 9 | 14 | **100** | 26 | 91 | 32 | 38 | 36 | 30 | 30 | 423 | 26.7 | 12. 7. | 108 | 80 | 13 | 32 | 114 | 443 |
| | | Rominten | 180 | *15* | *14* | **13** | 18 | 113 | 37 | **115** | 36 | 46 | 41 | 34 | *37* | 519 | 25.0 | 21. 7. | 152 | 104 | 13 | 55 | 124 | 551 |
| | | Langenwasser | 80 | 13 | 8 | **4** | 17 | 114 | 40 | **170** | 51 | 54 | 56 | 38 | 31 | 596 | **69.0** | 12. 7. | 108 | 80 | 16 | 33 | 109 | 607 |
| | | Gumbinnen | 47 | 26 | 16 | **13** | 20 | 87 | 31 | **115** | 45 | 32 | 46 | 33 | 46 | 510 | 44.1 | 21. 7. | 143 | 104 | 12 | 51 | 100 | 545 |
| | A. | Tannenschlucht | 42 | 20 | 17 | **12** | 18 | 84 | 43 | **215** | 46 | 43 | 47 | 23 | 51 | 619 | **142.5** | 21. 7. | 134 | 97 | 11 | 53 | 121 | 633 |
| | | Insterburg | 35 | 22 | 15 | **9** | 14 | 97 | 25 | **163** | 43 | 40 | 75 | 32 | 52 | 587 | **114.0** | 21. 7. | 151 | 100 | 11 | 125 | 110 | 610 |
| Inster | Inster | Wetterau | 42 | 22 | 7 | **6** | 15 | 84 | 34 | **126** | 45 | 71 | 61 | 15 | 40 | 526 | **56.5** | 29. 7. | 149 | 79 | 12 | 51 | 94 | 563 |
| | | Grumbkowsfelde | 48 | 17 | **8** | **8** | 17 | 81 | 33 | **154** | 42 | 77 | 59 | 17 | 44 | 557 | **69.3** | 29. 7. | 97 | 77 | 15 | 25 | 115 | 586 |
| | | Schloßberg | 74 | 18 | 9 | **6** | 7 | 99 | 40 | **100** | 55 | 69 | 46 | 24 | 40 | 513 | 32.8 | 18. 9. | 119 | 78 | 14 | 44 | 120 | 545 |

# Pregel/Ostsee — Monats- und Jahressumme, größte Tagessumme — 1942

| Flußgebiet | | Stationen | See-höhe m | Monatssummen (mm) Januar | Februar | März | April | Mai | Juni | Juli | August | September | Oktober | November | Dezember | Jahressumme I—XII mm | Größte Tagesmenge Höhe mm | Datum | Zahl der Tage mit Niederschlag ≧ 0.1 mm | ≧ 1.0 mm | ≧ 10.0 mm | * ≧ 0.1 mm | ▣ | Jahressumme XI.41—X.42 mm |
|---|---|---|---|---|---|---|---|---|---|---|---|---|---|---|---|---|---|---|---|---|---|---|---|---|
| Pregel | Inster | Lesgewangen | 29 | 15 | 14 | **6** | 10 | 88 | 41 | **119** | 71 | 72 | 62 | 27 | 56 | 581 | 47.3 | 21. 7. | 121 | 94 | 16 | 38 | 82 | 576 |
| | | Kussen | 60 | 26 | 13 | **12** | 17 | 89 | 32 | **125** | 55 | 64 | 51 | 36 | 53 | 573 | **50.3** | 21. 7. | 132 | 94 | 13 | 47 | 107 | 589 |
| | | Breitenstein | 35 | 12 | 9 | **7** | 8 | 68 | 22 | **146** | 47 | 53 | 58 | 28 | 27 | 485 | 40.1 | 21. 7. | 125 | 67 | 12 | 59 | 123 | 505 |
| | | Stimbern | 44 | 19 | 28 | **6** | 19 | 85 | 33 | **122** | 43 | 81 | 43 | 25 | 44 | 548 | **62.0** | 21. 7. | 65 | 58 | 20 | 14 | 101 | 587 |
| | | Herzogskirch | 68 | 17 | **8** | 10 | **8** | 86 | 35 | **132** | 34 | 45 | 50 | 13 | 40 | 478 | **56.0** | 21. 7. | 91 | 73 | 15 | 24 | 105 | 504 |
| | | Grünheide | 50 | 20 | 9 | **7** | 15 | **117** | 29 | 115 | 78 | 75 | 53 | 32 | 53 | 603 | 42.1 | 21. 7. | 159 | 96 | 13 | 54 | 120 | 623 |
| | | Neunassau | 20 | 18 | 11 | **7** | 10 | 44 | 28 | **112** | 44 | 56 | 55 | 37 | 17 | 439 | **69.2** | 21. 7. | 90 | 72 | 7 | 29 | 106 | 476 |
| | Pregel | Birken | 23 | 9 | 5 | 6 | **4** | 83 | 27 | **113** | 41 | 56 | 46 | 22 | 44 | 456 | 49.1 | 21. 7. | 101 | 70 | 13 | 26 | 120 | 492 |
| | | Oberschleifen | 45 | 16 | 26 | 6 | **5** | 58 | 14 | **158** | 41 | 31 | 33 | 10 | 19 | 417 | **98.9** | 21. 7. | 71 | 49 | 10 | 27 | 100 | 468 |
| | | Grieben | 107 | 14 | 11 | **6** | 15 | 94 | 34 | **181** | 56 | 30 | 39 | 22 | 45 | 547 | **91.9** | 21. 7. | 124 | 91 | 13 | 33 | 122 | 577 |
| | | Schulzenhof | 35 | 19 | 15 | **11** | 17 | 80 | 51 | **131** | 59 | 44 | 46 | 25 | 45 | 543 | **74.6** | 21. 7. | 139 | 90 | 15 | 40 | 112 | 578 |
| | | Saalau | 20 | 18 | 9 | **6** | 21 | 93 | 40 | **115** | 58 | 67 | 49 | 38 | 43 | 557 | 49.5 | 21. 7. | 106 | 93 | 14 | 32 | 107 | 595 |
| Alle | Alle | Turauken | 204 | 17 | 24 | **15** | 31 | 84 | 46 | **129** | 40 | 35 | 53 | 39 | 43 | 556 | 43.5 | 21. 7. | 114 | 95 | 13 | 40 | 105 | 542 |
| | | Lindenwalde | 180 | — | — | — | — | — | — | — | 45 | 30 | 42 | 29 | 36 | — | — | — | — | — | — | — | — | — |
| | | Allenstein (Stadt) | 120 | 16 | **14** | 15 | 36 | 108 | 41 | **132** | 30 | 46 | 53 | 18 | 31 | 540 | 34.6 | 21. 7. | 146 | 99 | 12 | 35 | 117 | 568 |
| | | Allenstein (Flugh.) | 133 | 19 | 17 | **7** | 25 | 88 | 39 | **157** | 64 | 46 | *55* | *25* | *35* | 577 | 48.9 | 21. 7. | 161 | 104 | 10 | 58 | 110 | 589 |
| | Wadang | Kobulten | 175 | 13 | 16 | **5** | 22 | 89 | 22 | **158** | 37 | 53 | 37 | 23 | 16 | 491 | **63.7** | 21. 7. | 103 | 80 | 10 | 22 | 114 | 517 |
| | | Bischofsburg | 152 | 19 | 19 | **9** | 19 | 101 | 46 | **121** | 46 | 33 | 37 | 20 | 31 | 501 | 45.3 | 21. 7. | 144 | 88 | 11 | 53 | 115 | 510 |
| | | Neu-Ramuck | 150 | 20 | 16 | **12** | 29 | 102 | 27 | **146** | 57 | 51 | 60 | 36 | 38 | 594 | 37.2 | 4. 8. | 151 | 100 | 17 | 48 | 120 | 598 |
| | | Michelsdorf | 141 | 8 | 14 | **5** | 15 | 77 | 17 | **100** | 39 | 40 | 40 | 21 | 29 | 405 | 30.5 | 4. 8. | 118 | 81 | 8 | 32 | 103 | 403 |
| | | Pathaunen | 148 | 14 | 9 | **7** | 17 | 76 | 34 | **100** | 26 | 38 | 28 | 14 | 34 | 397 | 27.9 | 28. 5. | 118 | 77 | 10 | 25 | 103 | 415 |
| | | Wartenburg, Kr. Allen- | 110 | 20 | 20 | **12** | 15 | 75 | 48 | **124** | 78 | 40 | 40 | 25 | 26 | 523 | 38.4 | 21. 7. | 152 | 103 | 10 | 45 | 112 | 561 |
| | | Fleming [stein | 160 | 20 | **14** | **14** | 31 | 100 | 59 | **110** | 68 | 24 | 50 | 33 | 49 | 572 | 47.0 | 4. 8. | 117 | 117 | 16 | 38 | 123 | 582 |
| | Guber bis Wadang | Groß-Buchwalde | 120 | 14 | 15 | **11** | 18 | 138 | 37 | **144** | 46 | 39 | 56 | 48 | 50 | 616 | **52.6** | 21. 7. | 117 | 85 | 18 | 27 | 112 | 615 |
| | | Wichertshof | 91 | 17 | **10** | 13 | 14 | 127 | 33 | **168** | 69 | 55 | 59 | 29 | 47 | 641 | **54.8** | 29. 7. | 121 | 85 | 16 | 33 | 117 | 643 |
| | | Kekitten | 150 | 19 | **6** | 7 | 20 | 96 | 16 | **122** | 54 | 28 | 59 | 29 | 45 | 501 | 39.1 | 21. 7. | 146 | 94 | 9 | 47 | 126 | 491 |
| | | Siegfriedswalde | 143 | 15 | 14 | **8** | 75 | 95 | 28 | **149** | 64 | 27 | 42 | 24 | *45* | 586 | **58.0** | 22. 4. | 127 | 87 | 10 | 34 | 104 | 583 |
| | | Heilsberg | 83 | 18 | **7** | 15 | 13 | 134 | 22 | **164** | 47 | 29 | 41 | 29 | 46 | 565 | **51.2** | 21. 7. | 139 | 92 | 12 | 49 | 97 | 574 |
| | | Albrechtsdorf | 105 | 19 | **17** | 18 | 25 | 118 | 20 | **134** | 72 | 23 | 43 | 23 | 53 | 565 | **53.8** | 4. 8. | 107 | 87 | 14 | 30 | 102 | 553 |
| | | Landsberg (Ostpr.) | 130 | 26 | 21 | 25 | **16** | 105 | 26 | **146** | 43 | 41 | 89 | 44 | 53 | 635 | 35.5 | 21. 7. | 147 | 105 | 16 | 51 | 120 | 652 |
| | | Petershagen | 115 | 25 | **12** | 24 | 24 | 134 | 32 | **185** | 45 | 35 | 70 | 37 | 52 | 675 | **59.9** | 21. 7. | 133 | 108 | 19 | 39 | 105 | 697 |
| | | Bischofstein | 126 | 14 | **13** | 21 | **13** | 99 | 15 | **158** | 21 | 29 | 50 | 21 | 31 | 485 | **69.0** | 21. 7. | 136 | 82 | 9 | 56 | 110 | 493 |
| | | Gallingen | 95 | *13* | **9** | *18* | *12* | *96* | *17* | **161** | 58 | 25 | 57 | 19 | 37 | *522* | **67.2** | 21. 7. | 114 | 81 | 7 | 41 | 96 | *549* |
| | Guber | Wöterkeim | 46 | 14 | **7** | 12 | 13 | 104 | 16 | **110** | 68 | 21 | 63 | 29 | 33 | 490 | 45.5 | 21. 7. | 141 | 94 | 11 | 38 | 113 | 498 |
| | | Rastenbg./Ostpr. (Stadt) | 103 | 20 | 13 | 15 | 20 | 89 | 27 | **146** | 17 | **12** | 31 | 13 | 26 | 429 | **82.0** | 21. 7. | 127 | 81 | 7 | 39 | 98 | 453 |
| | | Rastenbg./Ostpr. (Zucker- | 107 | 22 | 23 | **14** | 21 | 89 | 30 | **139** | 17 | 19 | 39 | 17 | 17 | 447 | **69.2** | 21. 7. | 145 | 90 | 5 | 52 | 111 | 487 |
| | | Königshöhe [fabrik) | 180 | 24 | 17 | 10 | **9** | 57 | 12 | **177** | 14 | 14 | 35 | 12 | 31 | 412 | **130.3** | 21. 7. | 89 | 67 | 5 | 43 | 98 | 409 |
| | | Seehesten | 140 | 20 | 19 | **13** | 16 | 74 | 18 | **163** | 20 | 23 | 33 | 19 | 31 | 449 | **76.6** | 21. 7. | 124 | 91 | 4 | 42 | 120 | 466 |
| | | Bäslack | 120 | 14 | 12 | **9** | 18 | 87 | 30 | **135** | 12 | 12 | 29 | 18 | 29 | 405 | **67.4** | 21. 7. | 102 | 84 | 5 | 27 | 106 | 420 |
| | | Salzbach | 133 | 18 | 13 | **6** | 16 | 103 | 45 | **203** | 25 | 30 | 54 | 14 | 35 | 562 | **112.6** | 21. 7. | 157 | 94 | 9 | 50 | 119 | 582 |
| | | Barten | 68 | 16 | **9** | 12 | 23 | 92 | 40 | **135** | 29 | 18 | 52 | 25 | 30 | 481 | **66.4** | 21. 7. | 156 | 97 | 6 | 57 | 113 | 479 |
| | | Dietrichsdorf, Kr. Ger- | 43 | 17 | **14** | 16 | 15 | 92 | 27 | **139** | 65 | 20 | 81 | 27 | 44 | 557 | 44.9 | 21. 7. | 163 | 96 | 11 | 57 | 86 | 573 |
| | | Loßainen [dauen | 106 | 109 | **8** | **8** | 17 | 105 | 21 | **190** | 32 | 24 | 40 | 25 | 35 | 614 | **97.3** | 21. 7. | 130 | 92 | 15 | 41 | 121 | 624 |
| | | Rößel | 115 | 24 | **10** | 17 | 16 | 94 | 27 | **131** | 27 | 18 | 27 | 30 | 30 | 451 | **66.6** | 21. 7. | 122 | 93 | 10 | 30 | 111 | 445 |
| | | Glockstein | 95 | **14** | 22 | 23 | 18 | 100 | 42 | **174** | 49 | 21 | 43 | 24 | 33 | 563 | **57.2** | 21. 7. | 170 | 86 | 16 | 70 | 103 | 578 |
| | Mündung bis Guber | Groß-Langwalde | 58 | — | — | — | — | 94 | *26* | 149 | 53 | 23 | 49 | 15 | 27 | — | — | — | — | — | — | — | — | — |
| | | Friedland (Ostpr.) | 25 | 25 | **8** | 12 | 11 | 96 | 35 | **123** | 71 | 38 | 74 | 32 | 32 | 557 | 35.9 | 21. 7. | 146 | 91 | 11 | 52 | 104 | 576 |
| | | Juditten | 52 | 20 | **11** | 17 | 20 | 95 | 16 | **125** | 66 | 28 | 77 | 27 | 33 | 535 | 42.5 | 4. 8. | 107 | 90 | 9 | 36 | 119 | 558 |
| | | Friedrichswalde, Kr. | 35 | 13 | **6** | 10 | 9 | 89 | 27 | **147** | 62 | 21 | 58 | 21 | 26 | 489 | 48.9 | 29. 7. | 91 | 67 | 10 | 26 | 108 | 503 |
| | | Gerdauen [Gerdauen | 30 | 19 | **12** | 21 | 13 | 80 | 22 | **129** | 46 | 30 | 53 | 34 | 39 | 498 | 43.1 | 21. 7. | 126 | 89 | 8 | 42 | 120 | 518 |
| | | Engelstein | 90 | 21 | 20 | **11** | 20 | 98 | 33 | **215** | 46 | 43 | 47 | 21 | 51 | 626 | **105.4** | 21. 7. | 128 | 109 | 13 | 47 | 115 | 642 |
| | | Nordenburg | 66 | 18 | 10 | **7** | 14 | 98 | 42 | **120** | 35 | 27 | 52 | 25 | 37 | 485 | 43.6 | 20. 7. | 150 | 95 | 13 | 53 | 121 | 503 |
| | | Ilmenhorst | 55 | 12 | **7** | 13 | 10 | 84 | 48 | **119** | 36 | 26 | 51 | 22 | 36 | 464 | **59.1** | 21. 7. | 129 | 84 | 12 | 39 | 101 | 491 |
| | | Allenburg | 10 | 16 | **8** | 10 | 9 | 94 | 28 | **128** | 62 | 33 | 67 | 28 | 35 | 518 | 23.9 | 10.10. | 135 | 94 | 14 | 44 | 116 | 504 |
| | | Wehlau | 11 | 20 | 11 | **9** | 17 | 53 | 30 | **91** | 78 | 58 | 76 | 42 | 47 | 532 | 38.4 | 5. 8. | 117 | 89 | 13 | 32 | 101 | 539 |
| Pregel | Pregel | Tapiau | 11 | 24 | 12 | **10** | 19 | 69 | 37 | **119** | 69 | 95 | 92 | 46 | 48 | 640 | 46.5 | 5. 8. | 166 | 105 | 14 | 44 | 109 | 672 |
| | | Friedrichsdorf | 27 | 20 | **11** | 14 | 20 | 96 | 26 | **122** | 66 | 46 | 88 | 43 | 40 | 592 | 44.0 | 21. 7. | 137 | 93 | 16 | 39 | 106 | 615 |
| | | Stampelken | 14 | 27 | **5** | 12 | 22 | 73 | 47 | **131** | 80 | 119 | 93 | 40 | 45 | 594 | **64.8** | 21. 7. | 131 | 94 | 17 | 33 | 114 | 635 |
| | | Heiligenwalde | 8 | 21 | **6** | 24 | 31 | 63 | 33 | **100** | 62 | 90 | 85 | 50 | 37 | 602 | **55.5** | 21. 7. | 115 | 93 | 15 | 35 | 111 | 617 |
| | | Fuchsberg, Kr. Samland | 35 | 18 | **4** | 11 | 23 | 81 | 28 | 95 | 53 | 75 | **96** | 51 | 48 | 583 | 39.5 | 5. 8. | 137 | 82 | 15 | 40 | 108 | 596 |
| | | Gutenfeld | 20 | 24 | **7** | 9 | 25 | 84 | 31 | **103** | 70 | 90 | 83 | 66 | 52 | 644 | 43.0 | 21. 7. | 153 | 104 | 14 | 57 | 114 | 656 |
| | | Neuhausen, Kr. Königsberg | 20 | 18 | **13** | 14 | 19 | 57 | 21 | **105** | 51 | 87 | 102 | 49 | 43 | 579 | **52.0** | 21. 7. | 162 | 107 | 12 | 61 | 108 | 602 |
| | | Königsberg-Devau | 20 | 36 | 24 | **12** | 27 | 76 | 25 | **101** | 43 | **101** | **101** | 83 | 68 | 597 | **58.2** | 18. 9. | 173 | 110 | 17 | 64 | 116 | 610 |
| | | Mednicken | 35 | 36 | 14 | **10** | 20 | 90 | 30 | **111** | 44 | 90 | 102 | 76 | 66 | 689 | **51.2** | 21. 7. | 146 | 108 | 19 | 46 | 103 | 709 |
| | | Wehrdamm | 2 | 26 | 11 | **7** | 19 | 68 | 25 | 90 | 52 | **105** | 69 | 77 | 55 | 601 | **57.0** | 18. 9. | 137 | 101 | 16 | 39 | 106 | 587 |
| **Vom Pregel bis zur Weichsel** | | | | | | | | | | | | | | | | | | | | | | | | |
| Frisches Haff | Frisching | Sommerfeld, Kr. Bar- | — | — | — | — | — | — | — | — | *48* | 45 | 84 | 35 | 37 | — | — | — | — | — | — | — | — | — |
| | | Neu-Waldeck [tenstein | 42 | 28 | **8** | 14 | 11 | 59 | 33 | *135* | *65* | 67 | *90* | 32 | *37* | *579* | — | — | — | — | — | — | — | 599 |
| | | Poschloschen | 103 | *16* | **6** | 15 | 12 | 98 | 18 | **141** | 72 | 33 | 87 | 34 | 39 | 571 | **55.2** | 21. 7. | 149 | 97 | 9 | 54 | 120 | 570 |
| | | Mühlhausen, Kr. Pr.- | 36 | 20 | **7** | 17 | 12 | 107 | 38 | **122** | 65 | *30* | *65* | *35* | *40* | 558 | **51.3** | 21. 7. | — | — | — | — | — | 579 |
| | | Jesau [Eylau | 24 | 24 | 13 | **12** | 31 | 72 | 31 | **107** | 52 | 57 | 104 | 48 | 36 | 577 | 40.3 | 21. 7. | 158 | 98 | 12 | 106 | 104 | 601 |
| | | Sangnitten | 150 | 27 | 36 | 29 | 22 | 76 | **14** | 111 | 73 | 51 | 86 | 38 | 50 | 613 | — | — | 124 | 107 | 17 | 48 | 113 | 731 |
| | | Zinten | 100 | *18* | **8** | *10* | 17 | 80 | 19 | **104** | *42* | 47 | 90 | 30 | 33 | 498 | — | — | 127 | 89 | 15 | 35 | 114 | 534 |
| | | Preußisch-Eylau | 68 | 17 | **12** | **12** | **12** | 97 | 18 | **132** | 52 | 34 | 59 | 32 | 42 | 519 | 44.4 | 21. 7. | 143 | 96 | 13 | 42 | 106 | 512 |
| | | Rositten | 150 | 26 | 17 | **15** | 18 | 86 | 17 | **139** | 53 | 55 | 69 | 35 | 52 | 582 | 45.1 | 21. 7. | 144 | 104 | 14 | 53 | 96 | 612 |
| | | Kobbelbude | — | 18 | **3** | 9 | 28 | 64 | 24 | **111** | 40 | 74 | 74 | 47 | 36 | 528 | 33.3 | 21. 7. | 127 | 91 | 15 | 35 | 101 | — |
| | | Gollau | 24 | 23 | **6** | 10 | 28 | 61 | 26 | **116** | 59 | 90 | 86 | 63 | 44 | 612 | 44.8 | 21. 7. | 157 | 105 | 15 | 54 | 109 | 633 |
| | | Grünwiese [ligenbeil | 80 | 15 | **2** | 7 | 27 | 84 | 25 | **141** | 44 | 66 | 76 | 33 | 39 | 559 | 49.5 | 21. 7. | 143 | 97 | 13 | 42 | 106 | 558 |
| | | Brandenburg, Kr. Hei- | 2 | 28 | **10** | 11 | 25 | 64 | 29 | **99** | 57 | 95 | 56 | 48 | 42 | 564 | 45.3 | 18. 9. | 172 | 99 | 12 | 50 | 99 | 565 |

# 1942 Monats- und Jahressumme, größte Tagessumme Ostsee/Weichsel

| Flußgebiet | | Stationen | Seehöhe m | Monatssummen (mm) Januar | Februar | März | April | Mai | Juni | Juli | August | September | Oktober | November | Dezember | Jahressumme I—XII mm | Größte Tagesmenge Höhe mm | Datum | Zahl der Tage mit Niederschlag ≧ 0.1 mm | ≧ 1.0 mm | ≧ 10.0 mm | * ≧ 0.1 mm | ⊡ | Jahressumme XI.41—X.42 mm |
|---|---|---|---|---|---|---|---|---|---|---|---|---|---|---|---|---|---|---|---|---|---|---|---|---|---|
| Frisches Haff | Haff | Balga | 35 | 37 | **17** | 18 | 26 | 76 | 22 | **141** | 69 | 65 | 74 | 39 | 49 | 633 | 35.5 | 29. 7. | 118 | 104 | 11 | 30 | 104 | 661 |
| | | Deutsch-Thierau | 83 | 33 | **13** | 15 | 28 | 100 | 32 | **164** | 39 | 68 | 98 | 45 | 58 | 693 | **50.0** | 21. 7. | 131 | 111 | 15 | 35 | 100 | 723 |
| | | Heiligenbeil | 22 | 29 | **18** | 21 | 25 | 64 | 26 | **130** | 56 | 50 | 63 | 39 | 46 | 567 | 34.1 | 29. 7. | 153 | 102 | 12 | 53 | 105 | 639 |
| | Passarge | Hohenstein, Kr. Oste- | 165 | 16 | 17 | **6** | 28 | 89 | 33 | **117** | 49 | 38 | 50 | 33 | 33 | 509 | 42.5 | 4. 8. | 157 | 99 | 12 | 47 | 110 | — |
| | | Stabigotten . . [rode | 151 | 17 | **13** | 15 | 16 | 94 | 39 | **121** | 40 | 38 | 54 | 28 | 29 | 504 | 37.1 | 4. 8. | 122 | 74 | 10 | 36 | 102 | 502 |
| | | Schönfelde | 130 | 8 | — | — | — | — | — | — | 63 | 39 | 60 | 31 | 30 | — | — | — | — | — | — | — | — | — |
| | | Pulfnick | 95 | 20 | 15 | **4** | 29 | 108 | 22 | **151** | 56 | 43 | 60 | 45 | 26 | 579 | 30.0 | 29. 7. | 124 | 94 | 16 | 36 | 108 | 581 |
| | | Schwenkendorf | 116 | 21 | 13 | **11** | 30 | 109 | 30 | **145** | 53 | 57 | 57 | 37 | 38 | 601 | 36.5 | 4. 8. | 166 | 103 | 16 | 54 | 110 | 603 |
| | | Heiligenthal | 140 | **8** | 19 | 14 | 19 | 109 | 18 | **114** | 39 | 29 | 28 | 35 | *30* | 462 | 18.1 | 21. 7. | 122 | 89 | 6 | 41 | 112 | 475 |
| | | Silberbach | 170 | 22 | **8** | 11 | 20 | 100 | 31 | **163** | 53 | 57 | 65 | 61 | 32 | 623 | **64.9** | 29. 7. | 147 | 91 | 12 | 55 | 101 | 638 |
| | | Frauendorf, Kr. Hells- | 118 | 21 | **9** | 15 | 21 | 116 | 28 | **161** | 51 | 39 | 71 | 34 | 39 | 605 | 40.5 | 29. 7. | 137 | 104 | 14 | 45 | 121 | 627 |
| | | Benern . . . [berg | 100 | 14 | **4** | 11 | 16 | 109 | 27 | **143** | 46 | 38 | 59 | 23 | 34 | 524 | 38.9 | 29. 7. | 146 | 91 | 11 | 47 | 112 | 531 |
| | | Wormditt | 67 | 25 | 12 | 17 | **11** | 99 | 57 | **149** | 53 | 27 | 54 | 57 | 45 | 606 | 40.1 | 29. 7. | 139 | 97 | 17 | 45 | 110 | 606 |
| | | Lichtenfeld | 108 | 23 | 24 | **14** | 17 | 84 | 38 | **172** | 52 | 45 | 81 | 39 | 49 | 638 | **50.5** | 21. 7. | 160 | 112 | 17 | 46 | 112 | 659 |
| | | Mehlsack | 66 | 27 | **15** | 22 | 27 | 89 | 46 | **170** | 54 | 43 | 85 | 41 | 44 | 663 | 49.5 | 29. 7. | 110 | 94 | 18 | 30 | 104 | 719 |
| | | Langwalde | 82 | 30 | **13** | 20 | 18 | 65 | 43 | **147** | 50 | 43 | 74 | 48 | 57 | 608 | 42.9 | 29. 7. | 162 | 102 | 11 | 52 | 112 | 652 |
| | | Gayl | 100 | 38 | 32 | 28 | **18** | 81 | 42 | **148** | 48 | 37 | 76 | 42 | 41 | 631 | 45.5 | 21. 7. | 131 | 112 | 12 | 46 | 109 | 637 |
| | | Klenau | 8 | 23 | **4** | 9 | 24 | 78 | 38 | **132** | 40 | 45 | 49 | 34 | 42 | 518 | 38.9 | 21. 7. | 135 | 95 | 12 | 31 | 89 | 542 |
| | | Pfahlbude | 2 | *20* | **4** | *10* | *18* | 64 | 38 | **119** | 30 | 33 | 47 | 26 | 32 | 435 | 38.2 | 21. 7. | 115 | 83 | 8 | 31 | 103 | — |
| | Frisches Haff | Karwinden | 50 | 23 | **8** | 15 | 15 | 125 | 53 | **215** | 85 | 72 | 103 | 70 | 49 | 833 | **63.0** | 29. 7. | 123 | 107 | 33 | 32 | 78 | 856 |
| | | Mühlhausen, Kr. Preuß. | 36 | 18 | **8** | 12 | 21 | 73 | 33 | **142** | 56 | 49 | 58 | 42 | 36 | 548 | 48.2 | 29. 7. | 129 | 94 | 10 | 36 | 104 | 564 |
| | | Baumgart . [Holland | 165 | 33 | **9** | 15 | 28 | 93 | 40 | **142** | 76 | 65 | 87 | 46 | 67 | 701 | 37.4 | 29. 7. | 132 | 115 | 18 | 32 | 110 | 726 |
| | | Groß-Rautenberg | 42 | 24 | **12** | 17 | 17 | 81 | 43 | **150** | 65 | 52 | 58 | 43 | 50 | 612 | 45.6 | 21. 7. | 133 | 95 | 15 | 38 | 112 | 615 |
| | | Tolkemit | 3 | 42 | 22 | **8** | 24 | 82 | 36 | **117** | 85 | 37 | 49 | 37 | 44 | 583 | 29.7 | 21. 7. | 120 | 100 | 12 | 28 | 69 | 589 |
| | | Lenzen | 57 | 20 | **3** | 17 | 22 | 64 | 32 | **114** | 92 | 49 | 55 | 46 | 36 | 550 | 30.7 | 31. 8. | 141 | 97 | 11 | 34 | 100 | 559 |
| | Elbingfluß | Altstadt | 55 | 18 | 13 | **6** | 20 | 87 | 44 | **145** | 38 | 68 | 38 | 32 | 25 | 534 | **65.8** | 29. 7. | 146 | 93 | 13 | 38 | 99 | 541 |
| | | Lichtfelde | 7 | 19 | 13 | **12** | 24 | 97 | 40 | **119** | 41 | *58* | 48 | 47 | 27 | 545 | 30.8 | 29. 7. | 138 | 91 | 14 | 35 | 103 | 560 |
| | | Ebene Buchwalde | 98 | 33 | 16 | **10** | 29 | 93 | 54 | **164** | 29 | 67 | 64 | 45 | 39 | 643 | **63.3** | 29. 7. | 140 | 114 | 20 | 55 | 99 | 549 |
| | | Ebene Hirschfeld | 25 | 21 | 8 | **7** | 21 | 97 | 45 | **167** | 32 | 49 | 55 | 30 | 31 | 563 | **64.7** | 29. 7. | 155 | 90 | 17 | 50 | 100 | 577 |
| | | Skollmen | 86 | 17 | **4** | 10 | 23 | 74 | 47 | **170** | 30 | 41 | 54 | 28 | 26 | 524 | **57.6** | 29. 7. | 124 | 80 | 14 | 45 | 98 | — |
| | | Pomehrendorf | 135 | 25 | **9** | 12 | 27 | 106 | 42 | **150** | 49 | 53 | 77 | 44 | 56 | 650 | 45.7 | 29. 7. | 142 | 106 | 15 | 44 | 112 | 668 |
| | | Marienburg-Königs- | 5 | 17 | **5** | 8 | 18 | 70 | 49 | **143** | 27 | 39 | 49 | 41 | 21 | 487 | 33.6 | 29. 7. | 152 | 83 | 10 | 47 | 98 | 476 |
| | | Ellerwald . . . [dorf | 2 | 22 | **6** | 9 | 17 | 66 | 34 | **112** | 42 | 46 | 49 | 32 | 25 | 460 | 26.6 | 29. 7. | 124 | 88 | 15 | 31 | 108 | 496 |
| | | Elbing | 2 | 31 | 14 | **11** | 24 | 86 | 42 | **108** | 35 | 52 | 69 | 43 | 39 | 554 | 30.2 | 29. 7. | 156 | 95 | 16 | 54 | 106 | 589 |
| | H. | Terranowa | 110 | 24 | 12 | **10** | 22 | 66 | 27 | **100** | 53 | 35 | 58 | 37 | 46 | 490 | 21.4 | 21. 7. | 155 | 94 | 13 | 36 | 98 | 509 |
| | Nogat und Liebe | Groß-Bellschwitz | 110 | 18 | 16 | **11** | 29 | 97 | 39 | **174** | 50 | 62 | 47 | 42 | 33 | 618 | 30.0 | 21. 7. | 138 | 101 | 17 | 47 | 105 | 613 |
| | | Riesenburg | 98 | 19 | **9** | 10 | 33 | 92 | 39 | **189** | 45 | 79 | 56 | 58 | 37 | 666 | 47.9 | 29. 7. | 129 | 96 | 20 | 38 | 108 | 655 |
| | | Rosainen | 92 | 26 | 41 | **3** | 22 | 100 | 29 | **146** | 39 | 66 | 36 | 36 | 31 | 575 | 30.9 | 29. 7. | 107 | 82 | 20 | 27 | 96 | 558 |
| | | Klein-Nebrau | 15 | 19 | 15 | **9** | 15 | 92 | 50 | **139** | 33 | 40 | 42 | 30 | 26 | 510 | 22.4 | 29. 7. | 146 | 89 | 14 | 41 | 91 | 509 |
| | | Marienwerder (Westpr.) | 52 | 19 | 14 | **9** | 23 | 92 | 36 | **146** | 35 | 33 | 39 | 39 | 25 | 510 | 30.5 | 29. 7. | 142 | 87 | 10 | 40 | 90 | 522 |
| | | Mareese | 13 | 17 | 21 | **8** | 24 | 64 | 39 | **162** | 28 | 34 | 37 | 34 | 26 | 494 | 38.4 | 29. 7. | 135 | 76 | 12 | 43 | 101 | 491 |
| | | Dakau | 81 | 19 | 22 | **14** | 35 | 101 | 49 | **149** | 28 | 51 | 67 | 35 | 33 | 603 | 47.0 | 29. 7. | 142 | 98 | 13 | 51 | 95 | 604 |
| | | Dietrichsdorf, Kr. Stuhm | 75 | — | — | — | — | — | — | 157 | 48 | 39 | 61 | 34 | 25 | — | — | — | — | — | — | — | — | — |
| | | Wolfsheide | 42 | 20 | 18 | **10** | 18 | 74 | 31 | **126** | 33 | 40 | 46 | 51 | 29 | 496 | 28.5 | 19. 7. | 144 | 86 | 14 | 49 | 113 | 494 |
| | | Stuhm | 38 | **13** | 14 | 18 | 22 | 70 | 38 | **125** | 56 | 28 | 48 | 43 | 29 | 504 | 39.1 | 29. 7. | 136 | 83 | 14 | 39 | 106 | 497 |
| | | Marienburg (Stadt) | 12 | 23 | **10** | 12 | 21 | 65 | 37 | **124** | 29 | 45 | 48 | 56 | 26 | 496 | 27.2 | 29. 7. | 149 | 88 | 11 | 46 | 101 | 478 |
| | Haff | Pröbbernau | 2 | 29 | **11** | 16 | 26 | 63 | 39 | **107** | 104 | 41 | 49 | 28 | 39 | 552 | 38.0 | 31. 8. | 125 | 87 | 16 | 36 | 110 | 593 |
| | | Neukrug (Fr. Nehrung) | 6 | 24 | **6** | 15 | 25 | 74 | 26 | **102** | 74 | 39 | 43 | 31 | 39 | 498 | 40.6 | 21. 7. | 119 | 84 | 12 | 36 | 112 | 514 |
| | | Narmeln | 8 | 18 | **9** | 25 | 24 | 65 | 31 | **110** | 65 | 43 | 23 | *26* | *42* | 481 | — | — | — | — | — | — | — | 491 |

## Weichsel

| | | | | | | | | | | | | | | | | | | | | | | | | | |
|---|---|---|---|---|---|---|---|---|---|---|---|---|---|---|---|---|---|---|---|---|---|---|---|---|---|
| Narew | Bobr | Halldorf | 190 | **13** | 19 | 16 | 15 | 85 | 48 | **93** | 48 | 41 | 37 | 27 | 44 | 486 | 26.8 | 18. 6. | 114 | 86 | 12 | 34 | 124 | 512 |
| | | Rothebude | 145 | 23 | 25 | **9** | 22 | 93 | 47 | **128** | 97 | 47 | 47 | 22 | 55 | 615 | **59.0** | 13. 8. | 131 | 92 | 12 | 41 | 125 | 666 |
| | | Schwentainen | 140 | **11** | 23 | 13 | 15 | 96 | 52 | **103** | 41 | 46 | 34 | 22 | 55 | 511 | 21.2 | 28. 5. | 144 | 108 | 12 | 47 | 110 | 496 |
| | | Groß-Gablick | 132 | 21 | 18 | **8** | 24 | 55 | 38 | **106** | 57 | 36 | 21 | 18 | 38 | 440 | 47.1 | 21. 7. | 121 | 89 | 7 | 40 | 124 | 488 |
| | | Ranten | 180 | 19 | 20 | 14 | 22 | 77 | 56 | **102** | 49 | 35 | 28 | **13** | 29 | 464 | 27.5 | 21. 7. | 127 | 87 | 12 | 42 | 121 | 489 |
| | | Lyck | 139 | 13 | 21 | **11** | 17 | **90** | 49 | 83 | 44 | 41 | 23 | 16 | 37 | 445 | 19.0 | 28. 5. | 134 | 88 | 18 | 49 | 123 | 450 |
| | | Grabnick | 125 | 29 | 17 | **10** | 24 | 82 | 44 | **104** | 30 | 52 | 24 | 18 | 43 | 477 | 27.5 | 21. 7. | 134 | 93 | 11 | 36 | 102 | 493 |
| | | Prostken | 119 | 11 | 20 | **9** | 16 | **76** | 35 | 72 | 41 | 33 | 19 | 15 | 32 | 379 | 25.1 | 13. 8. | 124 | 73 | 8 | 40 | 108 | 386 |
| | | Treuburg | 164 | 26 | 32 | 19 | **9** | **113** | 45 | 85 | 49 | 67 | 31 | 20 | *38* | 534 | 27.8 | 7. 9. | 160 | 109 | 10 | 53 | 119 | 579 |
| | | Kiöwen | 145 | 11 | 32 | **8** | 22 | **83** | 42 | 73 | 31 | 43 | 25 | 14 | 44 | 428 | 20.3 | 28. 5. | 133 | 93 | 10 | 39 | 102 | 446 |
| | | Borschymmen | 120 | 19 | 22 | **11** | 42 | 71 | 37 | **80** | 19 | 38 | 24 | 14 | 48 | 425 | 22.1 | 27. 7. | 159 | 96 | 8 | 58 | 117 | 414 |
| | Pisseck | Alt-Gehland | 140 | 18 | 27 | **15** | 23 | 95 | 19 | **145** | 35 | 34 | 47 | 39 | 36 | 533 | 47.0 | 21. 7. | 153 | 101 | 10 | 54 | 114 | 537 |
| | | Langendorf | 146 | 12 | 12 | **4** | 15 | 65 | 20 | **172** | 20 | 32 | 35 | 14 | 35 | 436 | **94.9** | 21. 7. | 116 | 85 | 8 | 36 | 114 | 437 |
| | | Rheinswein | 150 | 22 | 34 | **14** | 15 | 59 | 24 | **136** | 22 | 50 | 34 | 31 | 27 | 468 | **60.6** | 21. 7. | 119 | 101 | 7 | 34 | 116 | 476 |
| | | Aweyden | 150 | **11** | 31 | 15 | 31 | 63 | 24 | **138** | 14 | 46 | 66 | 30 | 33 | 502 | **50.4** | 21. 7. | 104 | 85 | 7 | 26 | 97 | 480 |
| | | Cruttinnen | 130 | 18 | 28 | **14** | 28 | 64 | 15 | **101** | 26 | 32 | 34 | 28 | 29 | 417 | 32.9 | 21. 7. | 152 | 90 | 8 | 64 | 134 | 424 |
| | | Rhein | 132 | 22 | 22 | 17 | **16** | 59 | 30 | **126** | 18 | 22 | 33 | 22 | 42 | 429 | 44.1 | 21. 7. | 124 | 93 | 5 | 45 | 107 | 441 |
| | | Nikolaiken | 131 | **9** | 18 | **9** | 13 | 59 | 26 | **88** | 19 | 33 | 24 | *16* | *35* | 349 | 25.0 | 21. 7. | 136 | 84 | 7 | 45 | 114 | 340 |
| | | Kalgendorf | 125 | 19 | 23 | **12** | 20 | 76 | 45 | **121** | 67 | 38 | 25 | 18 | 38 | 502 | 36.0 | 21. 7. | 140 | 93 | 12 | 51 | 109 | 521 |
| | | Zollerndorf | 127 | 16 | 23 | 19 | 21 | 65 | 30 | **98** | **13** | 40 | 25 | 16 | 29 | 395 | 47.5 | 21. 7. | 166 | 93 | 5 | 62 | 118 | 415 |
| | | Seegutten | 120 | **8** | 19 | 11 | 19 | 65 | 35 | **77** | 18 | 38 | 19 | 12 | 26 | 347 | 18.2 | 21. 7. | 115 | 72 | 6 | 37 | 109 | 357 |
| | | Weißuhnen | 128 | **15** | 19 | 17 | **15** | 54 | 17 | **92** | 29 | 38 | 30 | 25 | 25 | 376 | 35.9 | 21. 7. | 118 | 82 | 4 | 41 | 101 | 368 |
| | | Großrosen | 150 | 11 | 21 | **8** | 18 | 65 | 33 | **92** | 42 | 32 | 20 | 17 | 27 | 386 | 19.6 | 27. 7. | 149 | 82 | 8 | 58 | 103 | 401 |
| | | Gehlenburg | 138 | **12** | 17 | 14 | 13 | 62 | 30 | **107** | 31 | 43 | 25 | 30 | 20 | 404 | 19.5 | 14. 7. | 99 | 81 | 11 | 32 | 110 | 418 |
| | | Turau | 135 | *10* | 27 | 16 | 15 | 41 | 39 | **149** | 47 | 40 | 33 | 25 | 50 | 492 | **62.5** | 21. 7. | 114 | 98 | 8 | 32 | 108 | — |
| | Narew | Mittenheide | 120 | — | — | — | — | 52 | 21 | 124 | 13 | 66 | 35 | 13 | 28 | — | — | — | — | — | — | — | — | — |
| | | Ratzeburg, Kr. Ortels- | 140 | 8 | 17 | **3** | 18 | 40 | 18 | **101** | 28 | 36 | 33 | 19 | 30 | 351 | 45.5 | 21. 7. | 103 | 70 | 7 | 20 | 110 | 357 |
| | | Grünwalde . [burg | 140 | 17 | 24 | **12** | 19 | 54 | 23 | **97** | 16 | 33 | 29 | 28 | 28 | 380 | 42.2 | 21. 7. | 158 | 88 | 5 | 59 | 115 | 382 |
| | | Friedrichshof | 130 | 13 | 22 | **10** | 21 | 43 | 15 | **77** | **10** | 35 | *23* | 28 | 26 | 323 | 29.6 | 21. 7. | 144 | 65 | 3 | 53 | 118 | 318 |
| | Omulef | Schuttschen | 133 | 14 | 20 | **12** | 19 | 85 | 18 | **95** | 41 | 44 | 18 | 25 | 55 | 446 | 36.2 | 21. 7. | 128 | 79 | 8 | 43 | 104 | 419 |
| | | Kannwiesen | 136 | 18 | 20 | **11** | 23 | 75 | 23 | **123** | 26 | 48 | 36 | 29 | 37 | 469 | **58.9** | 21. 7. | 161 | 94 | 8 | 65 | 122 | 454 |
| | | Mensguth | 155 | 20 | 25 | **12** | 15 | 53 | 31 | **89** | 47 | 48 | 39 | 28 | 33 | 441 | 28.6 | 21. 7. | 118 | 87 | 8 | 65 | 104 | 440 |

# Weichsel /Ostsee — Monats- und Jahressumme, größte Tagessumme — 1942

| Fluß-gebiet | | Stationen | See-höhe m | Monatssummen (mm) Januar | Februar | März | April | Mai | Juni | Juli | August | September | Oktober | November | Dezember | Jahressumme I—XII mm | Größte Tagesmenge Höhe mm | Datum | Zahl der Tage mit Niederschlag ≧ 0,1 mm | ≧ 1,0 mm | ≧ 10,0 mm | * ≧ 0,1 mm | ▣ | Jahressumme XI·41—X.42 mm |
|---|---|---|---|---|---|---|---|---|---|---|---|---|---|---|---|---|---|---|---|---|---|---|---|---|
| Narew | Omulef | Ortelsburg | 146 | 16 | 18 | **11** | 22 | 58 | 30 | **129** | 39 | 42 | 37 | 18 | 33 | 453 | **57.2** | 21. 7. | 158 | 95 | 8 | 51 | 103 | 463 |
| | | Willenberg | 125 | 16 | 27 | **12** | 27 | 53 | 26 | **132** | 26 | 33 | 28 | 27 | 35 | 442 | **71.1** | 21. 7. | 121 | 83 | 6 | 35 | 105 | 441 |
| | | Groß-Leschienen | 128 | 28 | 29 | 10 | 28 | 60 | *16* | **133** | **8** | 33 | 26 | 31 | 43 | 445 | 38.7 | 21. 7. | 151 | 101 | 8 | 54 | 120 | 448 |
| | Narew | Flammberg | 125 | 9 | 17 | **8** | 18 | 61 | 22 | **119** | 15 | 72 | 27 | 11 | 20 | 399 | 43.8 | 21. 7. | 151 | 71 | 8 | 43 | 112 | 402 |
| | | Neidenburg | 172 | 17 | 20 | **12** | 22 | 81 | 39 | **159** | 47 | 60 | 53 | 26 | 37 | 573 | **67.9** | 21. 7. | 138 | 96 | 14 | 35 | 114 | 569 |
| | | Scharnau | 171 | 15 | 17 | **8** | 17 | 78 | 53 | **166** | 19 | 38 | 44 | 24 | 45 | 524 | **76.7** | 21. 7. | 121 | 81 | 13 | 31 | 100 | 515 |
| | | Hohendorf | 150 | *15* | *20* | *10* | 24 | 87 | 43 | **150** | 40 | 43 | 44 | 36 | 46 | 558 | **50.0** | 21. 7. | 125 | 87 | 14 | 30 | *102* | 521 |
| Mündung bis Narew | Drewenz | Platteinen | 159 | 11 | 15 | **9** | 23 | 89 | 42 | **122** | 40 | 50 | *58* | *25* | 31 | 515 | 38.5 | 21. 7. | 153 | 93 | 12 | 47 | 107 | 528 |
| | | Geierswalde (Ostpr.) | 185 | 23 | 21 | **12** | 22 | 101 | 40 | **145** | 39 | 41 | 64 | 34 | 39 | 581 | 41.6 | 21. 7. | 152 | 97 | 16 | 53 | 101 | 576 |
| | | Kernsdorf | 290 | 20 | 19 | **12** | 23 | 100 | 48 | **179** | 72 | 49 | 60 | 46 | 42 | 670 | — | — | 197 | 116 | 18 | 73 | 115 | 654 |
| | | Osterode (Ostpr.) | 125 | 20 | 13 | **11** | 28 | 74 | 34 | **151** | 66 | 46 | 54 | 27 | 36 | 560 | 33.4 | 4. 8. | 146 | 100 | 14 | 45 | 101 | 561 |
| | | Zölp | 105 | 12 | **2** | 9 | 23 | 109 | 56 | **168** | 36 | 46 | 61 | 25 | 32 | 579 | **56.2** | 29. 7. | 138 | 88 | 16 | 42 | 115 | 595 |
| | | Mohrungen | 115 | 14 | 12 | **7** | 22 | 81 | 43 | **157** | 49 | 42 | 51 | 25 | 34 | 537 | 46.4 | 29. 7. | 133 | 92 | 14 | 47 | 101 | 555 |
| | | Jäskendorf | 105 | 14 | 13 | *5* | *20* | 40 | 51 | **150** | 51 | 45 | 40 | *24* | 29 | 482 | — | — | 118 | 80 | 13 | 36 | 98 | 485 |
| | | Preußisch-Görlitz | 102 | 14 | 7 | **4** | 22 | 112 | 42 | **138** | 73 | 45 | 46 | 27 | 26 | 556 | **56.7** | 4. 8. | 153 | 93 | 14 | 57 | 100 | 551 |
| | | Gergehnen | 107 | 16 | 9 | **8** | 26 | 94 | 35 | **140** | 24 | 56 | 61 | 35 | 27 | 531 | 43.0 | 29. 7. | 133 | 89 | 14 | 45 | 105 | 544 |
| | | Gerswalde b. Saalfeld | 105 | 30 | 10 | **6** | 26 | **144** | 49 | 134 | 31 | *61* | 45 | 44 | 30 | 610 | **65.9** | 31. 5. | 115 | 90 | 17 | 37 | 99 | 612 |
| | | Weepers | 105 | 14 | *11* | *5* | 27 | 98 | 37 | **132** | 37 | 71 | 43 | *41* | *29* | 545 | — | — | 117 | 87 | 12 | 24 | 95 | 532 |
| | | Deutsch-Eylau | 105 | *18* | *10* | **7** | *28* | *101* | 45 | **139** | 65 | 58 | 48 | 33 | 26 | 578 | 31.8 | 4. 8. | — | —. | — | — | — | 586 |
| | Brahe | Gilgenburg | 181 | 17 | 16 | **11** | 22 | 74 | 49 | **137** | 52 | 39 | 48 | 26 | 47 | 538 | 41.4 | 21. 7. | 141 | 93 | 11 | 43 | 105 | 526 |
| | | Groß-Grieben | 180 | *18* | 22 | **13** | 25 | 67 | 25 | **159** | 46 | 34 | 41 | 24 | 35 | 509 | **57.5** | 21. 7. | 144 | 93 | 10 | 43 | 103 | 521 |
| | | Reinwasser | 185 | 25 | 21 | **20** | 44 | 87 | 57 | **95** | 38 | 58 | 68 | 72 | 25 | 610 | 28.1 | 17. 5. | 156 | 102 | 18 | 53 | 114 | 638 |
| | | Neu-Röske | 155 | 32 | **26** | 29 | 36 | 81 | 70 | **89** | 33 | 63 | 77 | *70* | 44 | 650 | 28.9 | 17. 5. | 181 | 118 | 17 | 51 | 118 | 653 |
| | | Eisenhammer | 145 | 23 | **19** | 28 | 43 | 90 | 57 | **94** | 54 | 60 | 74 | *69* | 39 | 650 | 33.0 | 17. 5. | 155 | 106 | 13 | 37 | 100 | 648 |
| | | Förstenau | 170 | 17 | **11** | **11** | 32 | 87 | 66 | **107** | 50 | 81 | 64 | *66* | *41* | 633 | 38.0 | 17. 5. | 116 | 100 | 21 | 29 | 98 | 614 |
| | | Neuguth | 146 | 19 | 13 | **8** | 20 | 23 | *54* | **89** | *35* | 30 | 48 | *56* | *36* | 431 | — | — | *99* | *75* | *16* | *21* | *94* | 408 |
| | Ossa | Bergelau | 175 | **12** | 13 | 21 | 49 | 85 | 49 | **106** | 39 | 35 | 71 | *65* | 36 | 581 | 25.3 | 17. 5. | 119 | 94 | 19 | 29 | 89 | 561 |
| | | Sommin | 147 | 26 | **4** | 7 | 24 | **86** | 33 | 81 | 61 | 55 | *56* | *50* | *40* | 523 | 35.4 | 17. 5. | — | — | — | — | — | 484 |
| | | Klein-Herzogswalde | 100 | 18 | **10** | **10** | 30 | 97 | 45 | **145** | 60 | 50 | 47 | 34 | 31 | 577 | 34.5 | 4. 8. | 146 | 93 | 18 | 47 | 97 | 578 |
| | | Bischofswerder | 87 | 19 | 12 | **7** | 26 | 105 | 50 | **132** | 64 | 53 | 42 | 33 | 48 | 591 | 29.3 | 21. 7. | 146 | 101 | 15 | 42 | 115 | 591 |
| | | Garnsee | 90 | 20 | 21 | **9** | 23 | 82 | 34 | **153** | 37 | 50 | 42 | 44 | 32 | 547 | 27.2 | 21. 7. | 129 | 99 | 13 | 32 | 96 | 542 |

## Von der Weichsel bis zum Stettiner Haff

| | | | | | | | | | | | | | | | | | | | | | | | | |
|---|---|---|---|---|---|---|---|---|---|---|---|---|---|---|---|---|---|---|---|---|---|---|---|---|
| Hinterpommersche Küste | Bütow | Chinow | 63 | 35 | **3** | 18 | 36 | 41 | 41 | **76** | 34 | *65* | *42* | *46* | *40* | 477 | — | — | — | — | — | — | — | 520 |
| | | Wierschutzin | 17 | *29* | **5** | 6 | 25 | 100 | 45 | 94 | 38 | **112** | 37 | 36 | 46 | 573 | 42.1 | 18. 9. | 146 | 89 | 15 | 29 | 104 | 602 |
| | Leba | Osseck | 170 | 32 | **13** | 17 | 45 | **125** | 61 | 101 | 40 | 96 | 60 | 63 | 60 | 713 | 43.2 | 17. 5. | 150 | 121 | 15 | 48 | 112 | 719 |
| | | Hohenfelde | 115 | 32 | 19 | **10** | 31 | 46 | 45 | 69 | 61 | **115** | 53 | 48 | 67 | 596 | **55.7** | 17. 9. | 146 | 123 | 8 | 40 | 110 | 593 |
| | | Schwansee | 120 | 27 | **9** | 12 | 36 | **103** | 54 | 73 | 57 | 57 | 51 | 45 | 52 | 576 | 40.5 | 17. 5. | 121 | 104 | 13 | 36 | 97 | 598 |
| | | Darsow | 70 | 47 | **21** | **21** | 47 | **88** | 42 | 75 | 65 | 85 | *51* | 46 | 46 | 634 | 31.4 | 17. 5. | 153 | 112 | 17 | 52 | 110 | 669 |
| | | Rosgars | 43 | 41 | **11** | 15 | 43 | 84 | 45 | 86 | 75 | **140** | 50 | 45 | 60 | 695 | 45.9 | 18. 9. | 186 | 114 | 19 | 55 | 112 | 706 |
| | | Belgard, Kr. Lauenburg | 45 | 48 | 14 | **12** | 41 | 92 | 47 | 86 | 70 | **133** | 47 | 70 | 67 | 727 | 48.1 | 18. 9. | 149 | 116 | 21 | 41 | 111 | 706 |
| | | Ruschütz | 25 | 35 | 16 | **6** | 35 | **89** | 61 | 69 | 46 | 78 | 50 | 37 | 59 | 581 | 38.0 | 30. 5. | 119 | 93 | 15 | 30 | 102 | 592 |
| | | Vixow | 49 | 7 | 8 | **3** | 36 | 104 | 70 | 90 | 48 | **117** | 60 | 34 | 22 | 599 | 32.2 | 17. 9. | 136 | 101 | 15 | 19 | 100 | 673 |
| | | Speck | 1 | 47 | 22 | **10** | 34 | 92 | 58 | 61 | 39 | **146** | 37 | 35 | 66 | 647 | **56.4** | 18. 9. | 124 | 102 | 16 | 32 | 102 | 657 |
| | | Leba | 2 | 57 | 27 | **20** | 33 | 94 | 51 | 69 | 40 | **169** | 39 | 40 | 63 | 702 | **84.1** | 18. 9. | 179 | 107 | 20 | 56 | 95 | 719 |
| | | Hohenwaldheim | 89 | 55 | **20** | 21 | 44 | 94 | 36 | 69 | 56 | **170** | 49 | 53 | 61 | 728 | **69.3** | 18. 9. | 129 | 123 | 21 | 41 | 107 | 761 |
| | | Stilo | 6 | 56 | 32 | **15** | 35 | 97 | 57 | 76 | 30 | **156** | 35 | 38 | 80 | 707 | **59.6** | 18. 9. | 158 | 106 | 20 | 50 | 102 | 725 |
| | Lupow | Mühlental | 120 | 34 | **11** | 15 | 43 | **119** | 42 | 100 | 53 | 61 | 63 | 53 | 51 | 645 | **50.6** | 17. 5. | 137 | 108 | 13 | 32 | 114 | 671 |
| | | Buckowin | 160 | *38* | *11* | *15* | 46 | **115** | 59 | 108 | 50 | 81 | 55 | 60 | 54 | 692 | 32.2 | 17. 5. | *175* | *130* | *21* | *60* | *118* | — |
| | | Lupow | 75 | 51 | 33 | **16** | 48 | **118** | 73 | 100 | 36 | 73 | 64 | 39 | 66 | 717 | 35.2 | 17. 5. | 181 | 126 | 19 | 59 | 112 | 773 |
| | | Groß-Gluschen | 75 | 37 | 16 | **11** | 52 | **100** | 64 | 63 | 49 | 90 | 52 | 54 | 61 | 649 | 35.1 | 30. 5. | 131 | 107 | 18 | 31 | 108 | 662 |
| | | Hebron-Damnitz | 63 | 38 | **13** | 15 | 60 | 85 | 83 | **101** | 33 | 93 | 70 | 41 | 81 | 713 | 33.0 | 28. 6. | 162 | 117 | 18 | 49 | 78 | 742 |
| | | Lojow | 61 | 36 | **12** | 14 | 50 | 89 | 70 | 69 | 28 | **100** | 40 | 43 | 56 | 607 | 37.4 | 18. 9. | 157 | 105 | 12 | 47 | 111 | 617 |
| | | Beckel | 30 | 33 | **8** | 13 | 46 | 72 | 85 | 97 | 46 | **105** | 58 | 38 | 46 | 647 | 39.1 | 28. 6. | 148 | 108 | 14 | 31 | 111 | 671 |
| | | Schmolsin | 5 | 42 | 19 | 18 | **9** | 66 | 64 | 46 | 19 | **102** | 20 | 23 | 55 | 483 | 26.3 | 19. 9. | 113 | 90 | 11 | 41 | 111 | 505 |
| | | Wobesde | 14 | 38 | 18 | **7** | 41 | 74 | 77 | 96 | 26 | **118** | 60 | 29 | 66 | 650 | 42.7 | 18. 9. | 141 | 101 | 15 | 34 | 101 | 667 |
| | | Rowe | 3 | 47 | 22 | **14** | 36 | 60 | 69 | 91 | 37 | **125** | 53 | 42 | 66 | 662 | 37.7 | 18. 9. | 170 | 111 | 20 | 52 | 108 | 648 |
| | Stolpe | Taubenberg, Kr. Bütow | 127 | 32 | **16** | 23 | 37 | **108** | 47 | 88 | 51 | 62 | 62 | 73 | 51 | 650 | 29.1 | 17. 5. | 189 | 117 | 14 | 60 | 104 | 658 |
| | | Franzwalde | 205 | 32 | 23 | **16** | 34 | **99** | 49 | 93 | 42 | 56 | 60 | 68 | 63 | 635 | **51.2** | 17. 5. | 171 | 105 | 15 | 69 | 117 | 625 |
| | | Bernsdorf, Kr. Bütow | 150 | 27 | **9** | 11 | 40 | 78 | 38 | **86** | 76 | 44 | 65 | 55 | 36 | 565 | 25.6 | 17. 5. | 159 | 115 | 15 | 43 | 104 | 581 |
| | | Muttrin | 125 | 31 | 28 | **13** | 40 | **100** | 54 | 96 | 41 | 71 | 62 | 54 | 48 | 638 | 24.2 | 14. 7. | 134 | 102 | 18 | 32 | 107 | 658 |
| | | Reinfeld b. Barnow | 128 | 31 | **13** | 28 | *42* | **96** | 61 | 90 | 50 | 36 | 69 | 64 | 56 | 636 | 31.4 | 17. 5. | 176 | 109 | 14 | 53 | 110 | 658 |
| | | Groß-Krien | 56 | 32 | **12** | 16 | 44 | 70 | 60 | **119** | 36 | 69 | 88 | 56 | 63 | 665 | 39.5 | 24. 7. | 125 | 101 | 18 | 18 | 109 | 670 |
| | | Großnossin | 120 | 33 | **16** | 19 | 41 | **139** | 54 | 75 | 46 | 66 | 63 | 55 | 43 | 650 | 33.7 | 30. 5. | 145 | 106 | 19 | 41 | 101 | 654 |
| | | Warbelow | 65 | 44 | 25 | **14** | 38 | 83 | 74 | **105** | 25 | 89 | 67 | 53 | 63 | 680 | 26.9 | 14. 7. | 182 | 118 | 15 | 61 | 109 | 694 |
| | | Zitzewitz | 49 | 43 | 38 | **8** | 44 | 77 | **146** | 105 | 28 | 78 | 61 | 57 | 68 | 753 | **52.5** | 28. 6. | 135 | 116 | 16 | 37 | 94 | 722 |
| | | Quackenburg | 23 | 30 | **18** | **18** | 47 | 94 | 98 | **111** | 35 | 93 | 70 | 43 | 49 | 706 | 26.1 | 24. 7. | 161 | 111 | 21 | 43 | 105 | 724 |
| | | Stolp-West | 33 | 28 | 19 | **11** | 58 | 95 | **113** | 102 | 57 | 74 | 73 | 49 | 56 | 735 | 44.5 | 28. 6. | 165 | 105 | 22 | 32 | 103 | 744 |
| | | Hohenstein, Kr. Stolp | 6 | 33 | **15** | 18 | 32 | 62 | 98 | **103** | 32 | 91 | 62 | 51 | 57 | 654 | 33.6 | 18. 9. | 167 | 102 | 17 | 42 | 107 | 643 |
| | Rütze | Schlackow | 30 | 42 | 23 | **17** | 31 | 74 | 84 | 79 | 39 | **96** | 53 | 49 | 57 | 644 | 33.0 | 18. 9. | 143 | 100 | 19 | 41 | 107 | 634 |
| | | Jershöft | 21 | 45 | **15** | **15** | 25 | **116** | 75 | 72 | 31 | 83 | 42 | 48 | 54 | 621 | 35.8 | 30. 5. | 161 | 102 | 15 | 46 | 104 | 604 |
| | Wipper | Friedrichshuld | 75 | 16 | **12** | 19 | 40 | 85 | 45 | **94** | 34 | 73 | 40 | 55 | 25 | 538 | 23.6 | 11. 4. | 137 | 89 | 11 | 34 | 104 | 544 |
| | | Seehof bei Lubben | 155 | 23 | **13** | 21 | 38 | 71 | 51 | **81** | 53 | 64 | 78 | 59 | 48 | 600 | 24.9 | 17. 5. | 152 | 112 | 15 | 34 | 102 | 627 |
| | | Reinfeld bei Rummels- | 160 | 14 | **10** | 24 | 36 | 63 | 50 | **108** | 35 | 36 | 74 | 51 | 42 | 543 | 19.2 | 24. 7. | 139 | 99 | 15 | 27 | 92 | 563 |
| | | Wocknin [burg | 160 | 29 | 21 | **13** | 47 | 94 | 43 | **95** | 17 | 91 | 91 | 71 | 66 | 678 | 24.2 | 24. 7. | 126 | 99 | 17 | 27 | 110 | 648 |
| | | Seehof bei Beßwitz | 60 | 33 | 29 | **22** | 43 | 85 | 55 | **94** | 64 | 74 | 66 | 63 | 40 | 668 | 26.5 | 5. 8. | 174 | 121 | 15 | 52 | 105 | 703 |
| | | Zollbrück, Kr. Rum- | 35 | 38 | **18** | 19 | 45 | 86 | 78 | **102** | 55 | 93 | 61 | 57 | 58 | 710 | 30.6 | 17. 5. | 175 | 113 | 19 | 25 | 107 | 707 |
| | | Zuckers [melsburg | 113 | 36 | **16** | 18 | 52 | 98 | 65 | **102** | *60* | 85 | 79 | 62 | 44 | 727 | 27.7 | 17. 5. | *170* | 101 | 26 | 20 | 100 | 736 |
| | | Schlawe | 25 | 41 | **12** | 13 | 39 | 87 | **99** | 84 | 57 | 90 | 65 | 44 | 35 | 666 | 36.8 | 28. 6. | 154 | 109 | 18 | 46 | 94 | 684 |
| | | Altkrakow | 25 | 48 | **15** | 22 | 43 | 81 | **140** | 102 | 33 | 84 | 59 | 44 | 59 | 730 | **84.2** | 28. 6. | 143 | 103 | 21 | 37 | 91 | 719 |
| | | Pollnow | 72 | 42 | **19** | 21 | 58 | 87 | 63 | 92 | 41 | **93** | 70 | 64 | 52 | 702 | 23.5 | 11. 4. | 146 | 116 | 23 | 38 | 116 | 709 |

# 1942 Monats- und Jahressumme, größte Tagessumme Ostsee/Oder

| Fluß-gebiet | | Stationen | See höhe m | Monatssummen (mm) Januar | Februar | März | April | Mai | Juni | Juli | August | September | Oktober | November | Dezember | Jahressumme I–XII mm | Größte Tagesmenge Höhe mm | Datum | Zahl der Tage mit Niederschlag ≧ 0.1 mm | ≧ 1.0 mm | ≧ 10.0 mm | * ≧ 0.1 mm | ⊠ | Jahressumme XI.41–X.42 mm |
|---|---|---|---|---|---|---|---|---|---|---|---|---|---|---|---|---|---|---|---|---|---|---|---|---|
| Hinterpommersche Küste | Wipper | Zirchow | 50 | *45* | *11* | 4 | 17 | **80** | 69 | 68 | 64 | 68 | 62 | 71 | *73* | 632 | 20.3 | 17. 9. | *140* | 98 | 14 | 24 | 91 | 609 |
| | | Drenzig | 58 | 43 | **15** | 21 | 43 | 83 | 54 | 86 | 69 | **98** | 73 | 60 | 50 | 622 | 28.2 | 5. 8. | 161 | 113 | 22 | 25 | 112 | 638 |
| | | Malchow, Göritz | 50 | 43 | 19 | **17** | 46 | 80 | 89 | 91 | 63 | **101** | *60* | 55 | 47 | 711 | 37.1 | 18. 9. | 153 | 113 | 24 | 37 | 95 | 698 |
| | | Neuenhagen | 10 | 42 | 17 | **14** | 42 | 68 | **111** | 97 | 43 | 89 | 55 | 52 | 67 | 697 | 31.1 | 18. 9. | 154 | 107 | 16 | 37 | 102 | 684 |
| | | Rügenwalde | 3 | 49 | 22 | **21** | 33 | 70 | 88 | **97** | 29 | 82 | 53 | 49 | 50 | 643 | 30.5 | 28. 6. | 171 | 115 | 15 | 57 | 106 | 638 |
| | Ostsee | Cronau | 60 | 67 | **17** | 28 | 35 | **94** | 64 | 93 | 41 | 89 | 92 | 69 | 43 | 732 | 30.9 | 30. 5. | 139 | 106 | 18 | 43 | 111 | 711 |
| | | Laase | 6 | 40 | 26 | **16** | 30 | 58 | 106 | **115** | 39 | 80 | 51 | 50 | 42 | 653 | 43.9 | 28. 6. | 149 | 111 | 20 | 34 | 84 | 656 |
| | | Nest (Flughafen) | 2 | 35 | **20** | 25 | 36 | 57 | 80 | **110** | 46 | 78 | 54 | 44 | 35 | 620 | 21.4 | 28. 6. | 201 | 101 | 16 | 46 | 83 | 634 |
| | | Funkenhagen | 5 | 37 | **13** | 21 | 29 | 62 | 78 | **127** | 44 | 82 | 46 | 47 | 49 | 535 | 31.5 | 18. 9. | 165 | 116 | 14 | 41 | 102 | 539 |
| | | Varchmin | 35 | 32 | **6** | 17 | 29 | 44 | 64 | **77** | 42 | 70 | 58 | 67 | 41 | 547 | 20.1 | 20. 9. | 118 | 99 | 12 | 29 | 70 | 522 |
| | | Henkenhagen | 3 | 43 | **11** | 12 | 33 | 78 | 70 | **112** | 40 | 100 | 49 | 47 | 50 | 445 | 37.8 | 18. 9. | 146 | 106 | 20 | 38 | 108 | 463 |
| | Persante | Bärwalde | 117 | 22 | **15** | 21 | 23 | 84 | 69 | **111** | 38 | 46 | 54 | 39 | 29 | 451 | 30.0 | 30. 5. | 152 | 110 | 14 | 47 | 107 | 484 |
| | | Gramenz | 100 | 28 | **23** | 30 | 28 | 62 | 58 | **118** | 40 | 49 | 69 | 56 | 34 | 595 | 29.8 | 14. 7. | 143 | 118 | 12 | 28 | 101 | 626 |
| | | Naseband | 105 | 35 | **17** | 25 | 25 | 67 | 65 | **114** | 33 | 58 | 58 | 63 | 35 | 595 | 31.3 | 14. 7. | 162 | 104 | 15 | 46 | 112 | 614 |
| | | Borntin | 82 | 34 | **20** | 22 | 26 | 97 | 77 | **124** | 43 | 62 | 50 | 56 | 39 | 660 | 30.4 | 30. 5. | 171 | 119 | 14 | 50 | 95 | 700 |
| | | Polzin | 95 | 23 | **12** | 22 | 29 | 63 | 76 | **121** | 26 | 53 | 61 | 50 | 31 | 567 | 22.0 | 27. 7. | 131 | 109 | 9 | 38 | 91 | 599 |
| | | Woldisch-Tychow | 58 | 32 | 32 | **16** | 25 | 55 | 77 | **98** | 37 | 47 | 60 | 68 | 38 | 585 | 22.4 | 17. 6. | 139 | 95 | 15 | 30 | 65 | 600 |
| | | Belgard (Persante) | 25 | 33 | **19** | 22 | 31 | 81 | 74 | **108** | 48 | 73 | 89 | 42 | 40 | 660 | 32.5 | 17.10. | 153 | 115 | 17 | 38 | 104 | 701 |
| | | Battin | 122 | *35* | *19* | **13** | 31 | 88 | 69 | **110** | 58 | 48 | 50 | 48 | 48 | 617 | 22.6 | 14. 7. | 125 | 103 | 17 | 21 | 96 | 674 |
| | | Stolzenberg | 50 | *30* | 40 | **25** | 47 | 84 | 63 | **97** | 57 | 60 | 73 | 68 | 56 | 700 | 21.3 | 16. 6. | 154 | 126 | 14 | 35 | 96 | 689 |
| | | Garchen | 20 | 32 | *13* | *17* | *30* | *50* | *70* | *84* | *46* | 43 | 79 | 41 | *45* | *550* | — | — | — | — | — | — | — | *548* |
| | | Sydow, Kr. Schlawe | 170 | 45 | 32 | **25** | 46 | **93** | 82 | 90 | 31 | 70 | 90 | 65 | 66 | 735 | 24.9 | 17. 6. | 152 | 124 | 22 | 41 | 114 | 753 |
| | | Bublitz | 150 | 30 | **4** | 16 | 48 | 71 | 75 | **135** | 38 | 58 | 76 | 58 | 41 | 650 | 25.3 | 14. 7. | 152 | 113 | 17 | 36 | 99 | 661 |
| | | Reckow | 91 | 53 | 24 | **21** | 55 | 82 | 68 | **120** | 42 | 100 | 71 | 68 | 58 | 762 | 26.8 | 14. 7. | 198 | 130 | 24 | 63 | 103 | 771 |
| | | Alt-Griebnitz | 92 | 42 | **15** | 24 | 32 | 96 | 48 | **104** | 33 | 76 | 80 | 54 | 35 | 639 | 20.0 | 29.5. 14.7. | 128 | 98 | 28 | 39 | 96 | 665 |
| | | Tietzow | 72 | 39 | **18** | 25 | 36 | 94 | 64 | **136** | 51 | 78 | 77 | 57 | 37 | 712 | 26.7 | 30. 5. | 164 | 121 | 21 | 43 | 105 | 727 |
| | | Neubukow, Kr. Belgard | 30 | 46 | **16** | 28 | 34 | 95 | 84 | **147** | 52 | 65 | 80 | 64 | 42 | 753 | 26.0 | 27. 7. | 159 | 126 | 21 | 27 | 103 | 771 |
| | | Seeger | 65 | 45 | 21 | **19** | 36 | 81 | 70 | **127** | 79 | 73 | 82 | 70 | 58 | 761 | 30.2 | 14. 7. | 123 | 108 | 26 | 34 | 108 | 756 |
| | | Thunow | 33 | 38 | 23 | **20** | 35 | 77 | 77 | **112** | 41 | 74 | 52 | 64 | 53 | 666 | 24.4 | 18. 9. | 174 | 117 | 19 | 53 | 92 | 651 |
| | | Dassow | 28 | 29 | **13** | 17 | 31 | 51 | 74 | **102** | 71 | 75 | 70 | 50 | 33 | 616 | 27.2 | 30. 7. | 166 | 116 | 17 | 48 | 112 | 636 |
| | | Jaasde | 40 | 30 | **5** | 16 | 44 | 52 | 64 | **113** | 52 | 77 | 74 | 51 | 39 | 617 | 20.0 | 18. 9. | 123 | 108 | 15 | 23 | 102 | 630 |
| | | Groß-Jestin | 40 | 31 | 20 | **4** | 20 | 63 | 65 | **112** | 52 | 77 | 89 | 47 | 42 | 622 | 35.8 | 17. 6. | 135 | 112 | 11 | 35 | 97 | 628 |
| | | Kolberg (Stadt) | 2 | 41 | 19 | **18** | 28 | 57 | 61 | **114** | 41 | 93 | 50 | 53 | 44 | 619 | 27.4 | 30. 7. | 173 | 117 | 15 | 83 | 83 | 637 |
| | | Kolberg (Flughafen) | 10 | 24 | 80 | **21** | 26 | 57 | 62 | **123** | 45 | 75 | 55 | 48 | 42 | 658 | 26.9 | 24. 9. | 158 | 106 | 16 | 35 | 91 | 644 |
| | Rega | Drenow | 18 | 38 | 29 | **3** | 10 | 45 | 68 | **113** | 44 | 68 | 84 | 51 | 41 | 594 | 31.2 | 17.10. | 135 | 112 | 15 | 34 | 97 | 611 |
| | | Reinfeld, Kreis Belgard | 150 | **14** | 35 | **14** | 22 | 68 | 81 | **91** | 21 | 29 | 48 | 45 | 36 | 504 | 19.5 | 16. 6. | 143 | 112 | 7 | 37 | 100 | 538 |
| | | Simmatzig | 110 | 22 | 20 | **5** | 33 | 58 | 86 | **126** | 30 | 46 | 56 | 56 | 44 | 582 | 24.5 | 16. 6. | 148 | 100 | 12 | 31 | 101 | 587 |
| | | Wopersnow | 98 | 19 | 16 | **13** | 26 | 65 | 85 | **113** | 59 | 54 | 70 | 54 | 37 | 611 | 26.8 | 25. 8. | 164 | 109 | 13 | 38 | 102 | 634 |
| | | Labenz | 103 | **19** | **19** | **19** | 28 | 79 | 89 | **113** | **19** | 61 | 73 | 54 | 37 | 610 | 29.7 | 16. 6. | 148 | 106 | 16 | 36 | 89 | 648 |
| | | Muhlendorf | 100 | **22** | 59 | 27 | 29 | 64 | 86 | **101** | 41 | 52 | 77 | 53 | 29 | 640 | 42.1 | 13. 2. | 175 | 106 | 17 | 51 | 91 | 686 |
| | | Labes | 80 | **18** | 27 | 24 | 20 | 61 | 87 | **95** | 26 | 59 | 66 | 38 | 29 | 550 | 34.0 | 16. 6. | 142 | 91 | 13 | 38 | 78 | 596 |
| | | Karnitz | 110 | 25 | 41 | 27 | **19** | 76 | **95** | 89 | 40 | 62 | 75 | 51 | 46 | 643 | 30.2 | 16. 6. | 165 | 129 | 18 | 40 | 100 | 658 |
| | | Regenwalde | 39 | 24 | **12** | 18 | 25 | 64 | 77 | **124** | 51 | 52 | 69 | 51 | 33 | 600 | 31.8 | 27. 6. | 164 | 108 | 10 | 38 | 100 | 619 |
| | | Vehlingsdorf | 90 | 21 | 40 | **12** | 24 | 60 | 60 | **103** | 38 | 58 | 54 | 33 | 23 | 526 | 23.7 | 16. 6. | 161 | 102 | 13 | 43 | 91 | 580 |
| | | Daber | 80 | 21 | 36 | **20** | 25 | 64 | 74 | **107** | 32 | 57 | 54 | 41 | 33 | 564 | 22.4 | 13. 2. | 182 | 103 | 12 | 48 | 100 | 590 |
| | | Maldewin | 55 | 26 | 21 | **16** | 25 | 80 | 87 | **91** | 34 | 48 | 59 | 43 | 41 | 571 | 27.7 | 15. 6. | 145 | 134 | 12 | 28 | 86 | 592 |
| | | Plathe | 32 | 30 | **16** | 20 | 22 | 75 | 68 | **106** | 44 | 46 | 74 | 44 | 51 | 596 | 20.4 | 16. 6. | 135 | 115 | 11 | 26 | 91 | 617 |
| | | Natelfitz | 51 | 28 | 18 | **14** | 24 | 66 | 73 | **107** | 37 | 60 | 79 | 45 | 40 | 591 | 23.5 | 16. 6. | 159 | 109 | 13 | 46 | 102 | 615 |
| | | Geiglitz | 50 | 28 | 27 | **17** | 28 | 61 | 75 | **85** | 42 | 56 | 83 | 54 | 42 | 598 | 29.3 | 16. 6. | 141 | 113 | 13 | 42 | 90 | 619 |
| | | Greifenberg | 17 | *25* | **10** | *15* | *25* | *62* | *72* | **108** | 59 | 61 | 78 | 48 | 35 | 598 | — | — | — | — | — | — | — | 649 |
| | | Sternin | 35 | 28 | 18 | **17** | 23 | 66 | 74 | **138** | 63 | 56 | 62 | 44 | 43 | 632 | 27.0 | 16. 6. | 154 | 114 | 16 | 41 | 97 | 650 |
| | | Treptow (Rega) | 3 | *30* | *20* | *15* | *26* | 66 | 65 | **106** | 28 | 71 | 66 | 60 | 37 | 590 | 34.4 | 30. 7. | 160 | 114 | 11 | 39 | 88 | — |
| | | Großzapplin | 16 | 32 | **8** | 16 | 29 | 71 | 65 | **108** | 29 | 69 | 60 | 56 | 38 | 581 | 25.6 | 16. 6. | 119 | 100 | 16 | 26 | 66 | 601 |
| | O. | Gr. Justin | 8 | 26 | 18 | **14** | 27 | 62 | 51 | **116** | 44 | 55 | 62 | 51 | 36 | 562 | 18.0 | 30. 7. | 144 | 112 | 12 | 35 | 85 | 567 |
| | | Groß Horst | 1 | — | — | — | — | — | — | 112 | 57 | 61 | 61 | 54 | 46 | — | — | — | — | — | — | — | — | — |
| | Dievenow | Fritzow | 5 | 26 | 18 | **13** | 27 | 70 | 60 | **145** | 35 | 53 | 68 | 45 | 38 | 598 | 20.0 | 20. 7. | 166 | 110 | 11 | 30 | 86 | 597 |
| | | Gülzow | 13 | 27 | **12** | 17 | 25 | 67 | 63 | **125** | 23 | 51 | 72 | 42 | 31 | 555 | 23.5 | 24. 7. | 172 | 111 | 12 | 44 | 85 | 579 |
| | | Wittenfelde | 20 | 22 | 33 | **9** | 26 | 69 | 75 | 91 | 48 | 67 | **120** | 56 | 39 | 655 | 25.5 | 30. 8. | 176 | 116 | 16 | 42 | 86 | 669 |
| | | Jassow | 8 | 19 | **12** | 18 | 18 | 61 | 52 | **118** | 38 | 36 | 42 | 36 | 31 | 481 | 20.2 | 17. 6. | 144 | 105 | 7 | 24 | 81 | 508 |
| | | Zickerke | 45 | 21 | 18 | **12** | 25 | 83 | 73 | **115** | 36 | 50 | 58 | 44 | 32 | 567 | 18.2 | 27. 7. | 123 | 102 | 15 | 27 | 84 | 589 |
| | | Naugard | 55 | **14** | 17 | 18 | 26 | 78 | 61 | **94** | 29 | 50 | 61 | 31 | 26 | 505 | 18.0 | 30. 5. | 148 | 97 | 13 | 34 | 87 | 540 |
| | | Kartlow | 21 | 25 | **11** | 15 | 24 | 89 | 73 | **122** | 34 | 50 | 66 | 46 | 39 | 594 | 28.3 | 31. 5. | 159 | 107 | 12 | 36 | 83 | 611 |
| | | Köpitz | 2 | 27 | **3** | 8 | 14 | 58 | 66 | 98 | 20 | 49 | 66 | **124** | 22 | 555 | 22.3 | 31. 5. | 84 | 76 | 19 | 15 | 71 | 454 |
| | | Massow | 65 | 32 | 25 | **4** | 26 | 56 | 46 | **98** | 30 | 20 | 60 | 24 | 41 | 462 | 31.3 | 12. 7. | 106 | 76 | 14 | 32 | 69 | 495 |
| | | Pflugrade | 70 | 25 | 19 | **13** | 22 | 56 | 42 | **134** | 44 | 50 | 68 | *29* | 38 | 540 | 21.6 | 13. 7. | 123 | 103 | 11 | 22 | 76 | 567 |
| | | Retztow | 35 | 23 | 21 | **16** | 26 | 98 | 68 | **145** | 43 | 57 | 59 | 53 | 42 | 651 | 29.4 | 20. 7. | 140 | 115 | 19 | 22 | 83 | — |
| | | Kantreck | 27 | 24 | 27 | **13** | 24 | 74 | 62 | **119** | 47 | 57 | 51 | 48 | 41 | 587 | 22.0 | 11. 8. | 172 | 98 | 14 | 48 | 96 | 590 |
| | | Stepenitz | 2 | **15** | 21 | 18 | 18 | 74 | 74 | **125** | 28 | 44 | 65 | 42 | 24 | 548 | 32.5 | 16. 6. | 122 | 103 | 14 | 27 | 81 | 564 |
| | | Dievenow | 2 | 19 | 14 | **13** | 25 | 58 | 61 | **114** | 30 | 51 | 57 | 60 | 36 | 538 | 20.0 | 16. 6. | 157 | 107 | 19 | 28 | 78 | 507 |
| | | Heidebrink | 8 | 22 | 8 | **6** | 30 | 54 | 58 | **107** | 26 | 50 | 46 | 24 | 35 | 466 | 21.8 | 9. 7. | 126 | 90 | 10 | 32 | 87 | 475 |
| | | Warnow | 10 | 25 | **13** | 16 | 30 | 57 | 73 | **129** | 46 | 52 | 49 | 55 | 41 | 586 | 21.2 | 9. 7. | 139 | 109 | 12 | 35 | 80 | 575 |
| | | Wollin, Kr. Usedom-Wollin | 6 | 24 | 17 | **14** | 21 | 69 | 59 | **120** | 54 | 40 | 57 | 45 | 42 | 562 | 26.7 | 31. 8. | 118 | 95 | 11 | 21 | 77 | 584 |

## Oder

| Gützkower Kehle bis Quelle | | | | | | | | | | | | | | | | | | | | | | | | | |
|---|---|---|---|---|---|---|---|---|---|---|---|---|---|---|---|---|---|---|---|---|---|---|---|---|---|
| | Oppa | Schönwiese | 350 | 24 | 14 | 24 | 44 | **117** | 64 | 51 | 41 | 17 | 42 | 42 | **8** | 488 | 39.7 | 16. 5. | 103 | 78 | 13 | 36 | 101 | 504 |
| | | Turkau | 300 | 37 | 26 | 19 | 28 | **92** | 59 | 68 | 16 | 23 | 45 | 60 | **10** | 483 | 48.8 | 16. 5. | 160 | 97 | 10 | 55 | 79 | 497 |
| | Oder | Ruderswald | 200 | 31 | 23 | 19 | 52 | 91 | **98** | 84 | 73 | 27 | 49 | 54 | **13** | 614 | 34.1 | 21. 7. | 153 | 94 | 15 | 57 | 77 | 647 |
| | | Tunskirch | 213 | 32 | 24 | 23 | 41 | **90** | 78 | 60 | 52 | 67 | 50 | 54 | **12** | 583 | 36.3 | 7. 8. | 154 | 91 | 14 | 54 | 73 | 604 |
| | | Leobschütz | 265 | 18 | 19 | 19 | 61 | 77 | — | — | — | — | — | — | — | — | — | — | — | — | — | — | — | — |
| | Zinna | Neudorf, Kr. Leobschütz | 255 | 24 | 20 | 13 | 26 | **102** | 83 | 73 | 33 | 44 | 49 | 48 | **11** | 526 | **51.8** | 16. 5. | 131 | 91 | 12 | 39 | 83 | 541 |
| | | Bauerwitz | 235 | *25* | 22 | 24 | *30* | **95** | 77 | 59 | 35 | 46 | 52 | 45 | **13** | 523 | 45.5 | 16. 5. | 110 | 94 | 9 | 23 | 79 | 560 |
| | | Soppau | 295 | 30 | 32 | 20 | 68 | 86 | **92** | 50 | 28 | 38 | 42 | 55 | **14** | 555 | **50.0** | 16. 5. | 138 | 90 | 14 | 49 | 89 | 573 |
| | | Hubertusruh | 235 | 32 | 37 | 18 | 43 | 114 | **133** | 69 | 39 | 46 | 49 | 55 | **13** | 648 | **71.0** | 16. 5. | 162 | 105 | 15 | 58 | 87 | 699 |

# Oder — Monats- und Jahressumme, größte Tagessumme — 1942

| Flußgebiet | | Stationen | Seehöhe m | Monatssummen (mm) Januar | Februar | März | April | Mai | Juni | Juli | August | September | Oktober | November | Dezember | Jahressumme I–XII mm | Größte Tagesmenge Höhe mm | Datum | Zahl der Tage mit Niederschlag ≧ 0.1 mm | ≧ 1.0 mm | ≧ 10.0 mm | * ≧ 0.1 mm | 🌨 | Jahressumme XI. 41—X. 42 mm |
|---|---|---|---|---|---|---|---|---|---|---|---|---|---|---|---|---|---|---|---|---|---|---|---|---|
| Glatzer Neiße bis Quelle | Zinna | Katscher | 220 | 26 | 25 | 18 | 33 | 81 | **93** | 70 | 46 | 29 | 46 | 48 | **13** | 528 | 43.9 | 16. 5. | 165 | 102 | 11 | 56 | 76 | 554 |
| | | Kranstädt | 222 | 31 | 28 | **13** | 39 | **90** | 79 | 68 | 58 | 81 | 52 | 70 | 18 | 627 | 27.3 | 7. 8. | 116 | 100 | 20 | 28 | 69 | 635 |
| | Oder | Schönblick, Kr. Cosel | 210 | 27 | 23 | 22 | 43 | **72** | 59 | 57 | 55 | 18 | 50 | 47 | **13** | 486 | 25.8 | 16. 5. | 136 | 92 | 8 | 41 | 82 | 515 |
| | | Kl. Rauden | 210 | 40 | 30 | 31 | 65 | 72 | 81 | **88** | 46 | **22** | 49 | 53 | **22** | 599 | 36.9 | 10. 6. | 144 | 104 | 13 | 49 | 90 | 649 |
| | | Oderwalde | 179 | 32 | 18 | 15 | **64** | 62 | 62 | 57 | 54 | **14** | 36 | 49 | 17 | 480 | 23.4 | 7. 8. | 182 | 98 | 10 | 38 | 84 | 512 |
| | | Bilchengrund | 232 | 31 | 23 | 21 | 59 | 65 | **99** | 83 | 41 | 36 | 43 | 48 | **17** | 566 | 46.0 | 10. 6. | 159 | 103 | 12 | 42 | 89 | 614 |
| | | Meisenbusch | 194 | 33 | 25 | 23 | 76 | 65 | 62 | **77** | 65 | 28 | 48 | 48 | **19** | 569 | 30.5 | 7. 8. | 194 | 108 | 14 | 67 | 88 | 617 |
| | | Klein-Althammer | 180 | 35 | 20 | **19** | 64 | 72 | 53 | 66 | **93** | 27 | 49 | 53 | 20 | 571 | 33.4 | 27. 8. | 145 | 111 | 13 | 35 | 84 | 613 |
| | | Mosern | 255 | 30 | 29 | 21 | 45 | **82** | 74 | 63 | 60 | 40 | 60 | 53 | **16** | 573 | 35.6 | 16. 5. | 128 | 103 | 11 | 28 | 83 | 602 |
| | Klodnitz | Beuthen (Oberschl.) | 282 | 26 | 25 | **13** | 60 | 48 | **73** | 66 | 47 | 39 | 34 | 36 | 23 | 490 | 25.1 | 7. 8. | 168 | 100 | 10 | 61 | 89 | 535 |
| | | Dramatal | 255 | 34 | 21 | **10** | 60 | 74 | 58 | **87** | 72 | 51 | 36 | 45 | 24 | 572 | 32.1 | 6. 8. | 162 | 106 | 13 | 50 | 90 | 617 |
| | | Klausberg, Kr. Beuthen | 255 | 32 | 26 | **15** | 60 | 49 | 69 | **72** | 48 | 23 | 30 | 42 | 29 | 495 | 25.6 | 7. 8. | 188 | 105 | 8 | 75 | 79 | 534 |
| | | Gleiwitz | 246 | 27 | **14** | 16 | 41 | 57 | 56 | **67** | 38 | 27 | 29 | 39 | 20 | 431 | 26.0 | 7. 8. | 143 | 88 | 6 | 53 | 94 | 462 |
| | | Peiskretscham | 230 | 33 | 16 | **8** | 58 | 48 | 55 | **73** | 69 | 25 | 34 | 51 | 26 | 496 | 27.6 | 7. 8. | 152 | 97 | 10 | 51 | 98 | 500 |
| | | Tost | 256 | 27 | 25 | **17** | 61 | 50 | 56 | **91** | 53 | 43 | 31 | 57 | 21 | 532 | 24.3 | 6. 9. | 141 | 99 | 10 | 41 | 93 | 582 |
| | | Lärchenhag | 240 | 30 | 26 | 26 | 62 | 58 | 56 | 71 | **88** | ***20*** | *30* | 39 | 23 | 529 | 37.0 | 6. 8. | 154 | 103 | 9 | 43 | 80 | 584 |
| | | Bischofstal | 199 | 32 | 26 | 26 | **63** | 44 | 54 | 57 | 46 | **17** | 40 | 43 | 20 | 468 | 27.6 | 14. 6. | 195 | 106 | 6 | 55 | 84 | 496 |
| | | Ehrenforst | 195 | 33 | 27 | 25 | 55 | 46 | 56 | 53 | **58** | **21** | 45 | 49 | **21** | 489 | 20.6 | 16. 5. | 167 | 94 | 11 | 60 | 78 | 538 |
| | | Waldbrücken | 175 | 39 | 28 | 23 | 46 | 52 | 40 | 53 | 35 | 23 | 47 | **58** | **22** | 466 | 20.2 | 16. 5. | 114 | 102 | 6 | 20 | 89 | 515 |
| | Oder | Gnadenfeld | 237 | 38 | 37 | 24 | 60 | **77** | 41 | 67 | 39 | 55 | 48 | 48 | **15** | 549 | 23.2 | 6. 9. | 172 | 106 | 10 | 61 | 86 | 584 |
| | | Cosel (Oberschles.) | 171 | 21 | 23 | 21 | **53** | 46 | 46 | 49 | 46 | 36 | 52 | 40 | **17** | 450 | 22.4 | 16. 5. | 137 | 99 | 8 | 29 | 77 | 481 |
| | | Hohenkirch | 325 | 28 | 26 | — | — | — | — | — | — | — | 51 | 61 | 16 | — | — | — | — | — | — | — | — | — |
| | | Steubendorf | 243 | **15** | 30 | 28 | 55 | **73** | 61 | 35 | 40 | 27 | 56 | 51 | 18 | 489 | 41.2 | 16. 5. | 120 | 81 | 8 | 37 | 81 | 537 |
| | | Friedersdorf, Kr. Neustadt | 180 | 32 | 31 | 21 | 57 | **82** | 48 | 36 | 53 | 60 | 48 | 44 | **16** | 528 | 31.1 | 16. 5. | 160 | 111 | 6 | 46 | 91 | 576 |
| | | Tiefenburg | 170 | 17 | 20 | 17 | 48 | **67** | 30 | 33 | 36 | 27 | 48 | 39 | **16** | 398 | 30.5 | 16. 5. | 133 | 87 | 4 | 30 | 83 | 445 |
| | | Oberwitz | 167 | 30 | 25 | 16 | 39 | **98** | 30 | 43 | 44 | **14** | 45 | 53 | **14** | 451 | 29.3 | 16. 5. | 143 | 99 | 3 | 41 | 88 | 488 |
| | Hotzenplotz | Arnoldsdorf | 367 | 51 | 27 | 19 | 60 | **163** | 95 | 53 | 34 | 29 | 54 | 55 | **14** | 654 | **75.0** | 16. 5. | 143 | 105 | 16 | 56 | 91 | 694 |
| | | Neustadt (Oberschl.) | 262 | 26 | 26 | 17 | 62 | **125** | 84 | 44 | 38 | 22 | 58 | 35 | **13** | 550 | 34.1 | 16. 6. | 139 | 99 | 11 | 37 | 77 | 595 |
| | | Pilgersdorf | 340 | 38 | 29 | 25 | 56 | **101** | 92 | 45 | 30 | 31 | 49 | 31 | **23** | 550 | 36.4 | 14. 5. | 111 | 89 | 10 | 39 | 88 | 630 |
| | | Deutsch-Rasselwitz | 205 | 28 | 21 | 30 | 56 | **82** | 72 | 32 | 45 | 38 | 57 | 51 | **12** | 524 | 31.8 | 16. 5. | 146 | 101 | 12 | 43 | 79 | 554 |
| | | Ober-Glogau | 202 | 32 | 33 | 22 | 56 | **87** | 54 | 35 | 44 | 32 | 45 | 44 | **18** | 502 | 34.5 | 16. 5. | 147 | 98 | 9 | 38 | 82 | 531 |
| | | Schönowitz | 207 | *30* | *30* | **12** | 49 | 112 | **116** | 43 | 31 | 20 | 49 | 35 | *15* | 542 | 35.8 | 20. 6. | 131 | 88 | 14 | 32 | 80 | — |
| | | Zellin | 180 | 31 | 26 | 19 | 44 | **93** | 39 | 38 | 33 | 26 | 51 | 36 | **18** | 454 | 18.0 | 15. 6. | 167 | 102 | 7 | 47 | 69 | 492 |
| | Oder | Sedschütz | 180 | 27 | 29 | 16 | 51 | **106** | 44 | 37 | 37 | **13** | 45 | 36 | 15 | 456 | 23.3 | 17. 6. | 133 | 92 | 7 | 30 | 74 | 537 |
| | | Krappitz | 170 | 25 | 34 | **14** | 40 | **62** | 29 | 42 | 37 | 23 | 45 | 46 | 19 | 416 | 26.4 | 16. 5. | 149 | 99 | 4 | 44 | 70 | 474 |
| | | Groß Stein | 195 | 24 | 37 | **11** | 45 | 48 | 32 | 50 | 39 | 15 | **54** | 49 | 21 | 425 | 26.0 | 16. 5. | 91 | 74 | 11 | 23 | 85 | 457 |
| | | Kupferberg, Kr. Oppeln | 165 | 28 | 36 | **18** | 44 | 75 | 27 | **160** | 30 | 25 | 49 | 46 | 21 | 559 | **115.0** | 29. 7. | 117 | 98 | 8 | 34 | 81 | 600 |
| | | Groschowitz | 155 | 17 | 23 | 16 | 50 | **79** | 30 | 65 | 24 | **14** | 43 | 45 | 18 | 424 | 23.1 | 16. 5. | 160 | 96 | 5 | 50 | 82 | 455 |
| | | Oppeln | 163 | 19 | 27 | **11** | 52 | **139** | 38 | 64 | 26 | 19 | 36 | 38 | 16 | 485 | **69.0** | 30. 5. | 132 | 87 | 9 | 46 | 85 | 522 |
| | Malapane | Horneck | 251 | 24 | 25 | **11** | 45 | 43 | 43 | **92** | 36 | 34 | 43 | 40 | 22 | 458 | 22.6 | 21. 7. | 119 | 91 | 9 | 37 | 82 | 499 |
| | | Kruppamühle | 227 | 26 | 29 | **16** | 51 | 48 | 50 | **90** | 29 | 42 | 41 | 57 | 25 | 504 | 21.9 | 21. 7. | 169 | 107 | 8 | 68 | 96 | 534 |
| | | Andreashütte | 210 | 34 | 24 | **18** | 44 | 53 | 45 | **80** | 29 | 21 | 28 | 52 | 24 | 452 | 19.2 | 24. 7. | 159 | 109 | 3 | 47 | 88 | 477 |
| | | Schroll | 193 | 41 | 44 | **20** | 49 | 53 | 33 | **92** | 30 | 23 | 28 | 61 | 26 | 500 | 24.5 | 16. 5. | 165 | 100 | 8 | 43 | 93 | 525 |
| | | Guttentag | 234 | 44 | 38 | **28** | 44 | 63 | 47 | **66** | 34 | 42 | 37 | 35 | 45 | 523 | 26.5 | 16. 5. | 130 | 107 | 12 | 47 | 88 | 589 |
| | | Friedrichsgrätz | 195 | 23 | 24 | 16 | 48 | **81** | 29 | 70 | 33 | **14** | 35 | 64 | 20 | 457 | 33.3 | 16. 5. | 133 | 101 | 8 | 38 | 95 | 490 |
| | | Waldhof | 253 | 33 | 31 | **8** | 46 | **67** | 35 | 60 | 30 | 23 | 38 | 53 | 28 | 452 | 29.6 | 16. 5. | 153 | 105 | 8 | 45 | 92 | 492 |
| | | Radau | 217 | 24 | 26 | **13** | 50 | **85** | 41 | 77 | 33 | 16 | 40 | 61 | 29 | 495 | 35.6 | 16. 5. | 166 | 99 | 8 | 49 | 90 | 521 |
| | | Königshuld | 165 | 27 | 36 | 17 | 53 | **139** | 66 | 70 | 29 | **13** | 36 | 61 | 25 | 572 | 46.6 | 30. 5. | 161 | 106 | 8 | 42 | 78 | 622 |
| | | Gr. Strehlitz | 230 | 30 | 31 | **15** | 43 | **62** | 45 | 50 | 29 | 21 | 29 | 58 | 16 | 429 | 25.1 | 16. 5. | 152 | 94 | 6 | 52 | 90 | 476 |
| | | Stubendorf | 190 | 23 | 28 | **14** | 36 | **62** | 38 | 49 | 39 | 27 | 30 | 51 | 17 | 414 | 26.1 | 16. 5. | 155 | 94 | 4 | 48 | 93 | 430 |
| | | Raschau | 180 | 19 | 31 | **8** | 36 | **81** | 38 | 59 | 37 | 17 | 37 | 63 | 22 | 448 | 32.3 | 16. 5. | 148 | 85 | 8 | 40 | 87 | 454 |
| | | Schwieben | 250 | 29 | 24 | **14** | 54 | 55 | 55 | **92** | 34 | 20 | 29 | 58 | 20 | 484 | 21.6 | 19. 6. | 154 | 89 | 9 | 50 | 88 | 538 |
| | | Petersgrätz | 200 | 31 | 26 | 23 | 48 | 64 | 41 | **67** | 27 | **14** | 30 | 53 | 19 | 443 | 20.2 | 16. 5. | 162 | 97 | 6 | 52 | 93 | 504 |
| | | Kranst | 164 | 24 | 29 | **15** | 58 | **79** | 56 | 55 | 24 | 21 | 33 | 52 | 20 | 466 | 32.1 | 16. 5. | 143 | 95 | 5 | 35 | 88 | 513 |
| | | Klosterbrück | 156 | 20 | 30 | 17 | 47 | **136** | 64 | 62 | 29 | **10** | 36 | 36 | 16 | 503 | 38.8 | 2. 6. | 149 | 86 | 7 | 38 | 80 | 553 |
| | Oder | Proskau | 183 | 18 | 16 | **11** | 49 | **77** | 27 | 70 | 35 | 18 | 41 | 37 | 12 | 411 | 21.5 | 30. 5. | 145 | 92 | 7 | 46 | 65 | 458 |
| | | Neudorf, Kr. Oppeln | 194 | 37 | 32 | 20 | 51 | **99** | 57 | 88 | 43 | **11** | 46 | 43 | 16 | 543 | 35.1 | 30. 5. | 162 | 102 | 10 | 54 | 91 | 584 |
| | | Eichenried | 145 | 21 | 25 | 17 | 37 | 82 | 59 | **87** | 41 | 18 | 42 | 28 | **12** | 469 | 29.0 | 16. 5. | 146 | 90 | 8 | 40 | 77 | 505 |
| Glatzer Neiße | Biele bis Quelle | Thanndorf | 730 | 21 | 13 | **7** | 69 | **158** | 94 | 95 | 32 | 44 | 66 | 40 | 25 | 664 | **68.5** | 16. 5. | 147 | 101 | 16 | 56 | 123 | 666 |
| | | Steinbach, K. Habelschwerdt | 637 | 24 | **21** | **21** | 80 | **133** | 97 | 114 | 49 | 40 | 107 | 64 | 38 | 788 | **51.5** | 16. 5. | 143 | 113 | 23 | 47 | 140 | 921 |
| | | Mittelwalde | 465 | — | — | — | — | — | — | 87 | 30 | 37 | 77 | 49 | — | — | — | — | — | — | — | — | — | — |
| | | Schönfeld, K. Habelschwerdt | 410 | 19 | 24 | **13** | 61 | **133** | 63 | 65 | 32 | 44 | 56 | 40 | 32 | 582 | 44.1 | 16. 5. | 152 | 105 | 16 | 59 | 112 | 610 |
| | | Verlorenwasser | 450 | 24 | 39 | **12** | 71 | **150** | 51 | 79 | 34 | 52 | 63 | 37 | 31 | 643 | 34.7 | 16. 5. | 148 | 104 | 18 | 64 | 107 | 666 |
| | | Wölfelsgrund | 830 | 39 | 26 | **13** | 63 | **232** | 126 | 85 | 37 | 31 | 69 | 56 | 15 | 792 | **95.7** | 16. 5. | 121 | 103 | 19 | 43 | 135 | 826 |
| | | Voigtsdorf | 460 | 54 | 30 | 26 | 82 | **158** | 51 | 99 | 43 | 54 | 40 | 79 | **22** | 738 | 44.0 | 16. 5. | 143 | 128 | 19 | 52 | 106 | 762 |
| | | Habelschwerdt | 368 | 30 | 32 | **14** | 70 | **188** | 61 | 71 | 38 | 37 | 64 | 38 | 21 | 664 | **55.5** | 30. 5. | 157 | 86 | 15 | 44 | 89 | 669 |
| | | Martinsberg | 800 | 47 | 46 | 19 | 67 | **220** | 71 | 84 | 39 | 46 | 60 | 37 | **14** | 750 | 48.4 | 15. 5. | 116 | 100 | 18 | 44 | 117 | 796 |
| | Biele | Pohldorf | 514 | 32 | 45 | 25 | 67 | **172** | 60 | 68 | 34 | **22** | 71 | 33 | 28 | 657 | 42.6 | 16. 5. | 149 | 112 | 15 | 67 | 111 | 719 |
| | | Bielendorf | 690 | 44 | 44 | **13** | 84 | **277** | 84 | 81 | 55 | 73 | 90 | 64 | 27 | 936 | **79.2** | 16. 5. | 169 | 117 | 22 | 70 | 137 | 959 |
| | | Neu-Mohrau | 670 | 86 | 41 | **23** | 82 | **174** | 79 | 92 | 43 | 51 | 70 | 48 | 25 | 814 | **74.8** | 16. 5. | 154 | 123 | 21 | 57 | 148 | 860 |
| | | Seitenberg | 503 | 20 | 27 | **12** | 68 | **192** | 80 | 108 | 37 | 40 | 64 | 45 | 15 | 708 | 46.7 | 16. 5. | 137 | 111 | 19 | 47 | 132 | 753 |
| | | Schönau, Kr. Habelschwerdt | 555 | 31 | 27 | 16 | 86 | **278** | 85 | 87 | **9** | 30 | 69 | 61 | 13 | 792 | **115.9** | 16. 5. | 127 | 98 | 18 | 48 | 107 | 825 |
| | | Ullersdorf, Kr. Glatz | 340 | 33 | 26 | 16 | 41 | **187** | 78 | 103 | 28 | 45 | 52 | 29 | **14** | 652 | **56.6** | 16. 5. | 147 | 99 | 13 | 64 | 114 | 682 |
| | Weistritz | Rengersdorf | 298 | 31 | 33 | 21 | 40 | **193** | **13** | *75* | 29 | 21 | 63 | 23 | 41 | 583 | **55.2** | 16. 5. | 156 | 97 | 14 | 72 | 101 | 573 |
| | | Grunwald | 900 | 67 | 62 | **31** | 96 | **235** | 94 | 179 | 40 | 44 | 138 | 98 | 63 | 1147 | **54.4** | 15. 5. | 203 | 150 | 34 | 103 | 172 | 1229 |
| | Neiße | Reinerz, Bad | 538 | 37 | 43 | **21** | 70 | **184** | 87 | 136 | 39 | 35 | 95 | 65 | 53 | 865 | **51.9** | 16. 5. | 189 | 135 | 23 | 80 | 131 | 892 |
| | | Reichenau, Kr. Glatz | 380 | 23 | 35 | **21** | 51 | **108** | 74 | 76 | 34 | 29 | 73 | 26 | 22 | 572 | 30.8 | 16. 5. | 128 | 100 | 15 | 38 | 91 | 615 |
| | | Neudeck | 410 | 44 | 27 | 17 | 58 | **168** | 68 | 70 | 43 | 16 | 45 | 54 | **11** | 621 | **56.7** | 16. 5. | 137 | 87 | 14 | 60 | 118 | 643 |
| | | Niederhannsdorf | 320 | 34 | 33 | 21 | 46 | **146** | 72 | 47 | 47 | 27 | 61 | 30 | **12** | 576 | 47.2 | 16. 5. | 159 | 97 | 13 | 72 | 88 | 588 |
| | | Glatz | 300 | 52 | 44 | *25* | *39* | ***130*** | *70* | *50* | 66 | 21 | 60 | 49 | **13** | 619 | — | — | — | — | — | — | — | 628 |
| | Steine | Langwaltersdorf | 560 | 53 | 43 | 17 | 20 | **113** | 66 | 107 | 18 | 25 | 51 | 70 | **16** | 599 | **65.3** | 16. 5. | 154 | 94 | 15 | 70 | 116 | 620 |
| | | Friedland, Bez. Breslau | 518 | 28 | 25 | 17 | *65* | **192** | 102 | 137 | 60 | 20 | 103 | 74 | **15** | 838 | **73.3** | 16. 5. | 138 | 107 | 21 | 51 | 93 | 841 |
| | | Vierhöfe | 620 | 36 | 35 | 22 | 66 | **169** | 84 | 92 | 78 | 26 | 73 | 59 | **18** | 758 | **50.0** | 16. 5. | 166 | 121 | 36 | 74 | 113 | 799 |

# 1942 Monats- und Jahressumme, größte Tagessumme Oder

| Flußgebiet | | Stationen | Seehöhe m | Monatssummen (mm) Januar | Februar | März | April | Mai | Juni | Juli | August | September | Oktober | November | Dezember | Jahressumme I—XII mm | Größte Tagesmenge Höhe mm | Datum | Zahl der Tage mit Niederschlag ≧ 0.1 mm | ≧ 1.0 mm | ≧ 10.0 mm | * ≧ 0.1 mm | ▣ | Jahressumme XI.41—X.42 mm |
|---|---|---|---|---|---|---|---|---|---|---|---|---|---|---|---|---|---|---|---|---|---|---|---|---|---|
| Glatzer Neiße | Steine | Eulenburg | 890 | 57 | 42 | 28 | 68 | **237** | 81 | 125 | 62 | 55 | 82 | 86 | **25** | 948 | **92.0** | 17. 5. | 97 | 91 | 36 | 34 | 86 | 964 |
| | | Hausdorf | 470 | 35 | 25 | 26 | 60 | **182** | 75 | 94 | 37 | 56 | 89 | 63 | **16** | 758 | **62.3** | 16. 5. | 186 | 113 | 18 | 75 | 119 | 802 |
| | | Neurode, Kr. Glatz | 400 | 27 | 29 | 26 | 47 | **129** | 73 | 78 | 27 | **19** | 59 | 43 | 21 | 578 | 38.0 | 30. 5. | 147 | 111 | 14 | 47 | 102 | 618 |
| | | Reichenforst | 438 | 21 | 31 | **20** | 66 | **108** | 85 | 93 | 34 | 30 | 57 | 34 | 23 | 602 | 32.8 | 16. 6. | 186 | 108 | 14 | 85 | 113 | 624 |
| | | Schlegel | 400 | 43 | 33 | 25 | 57 | 110 | **128** | 69 | 19 | 20 | 56 | 47 | **10** | 617 | 29.6 | 16. 5. | 164 | 107 | 17 | 64 | 106 | 648 |
| | | Rothwaltersdorf | 380 | 27 | 38 | 27 | 51 | **97** | 77 | 78 | 34 | 16 | 54 | 29 | **11** | 539 | 29.5 | 16. 5. | 152 | 106 | 14 | 51 | 84 | 584 |
| | N. | Wartha | 274 | *25* | *30* | 27 | 40 | 51 | **101** | 61 | 45 | 31 | 51 | 44 | **2** | 508 | 31.5 | 18.10. | 116 | 91 | 12 | 45 | 82 | 578 |
| | Panse | Maifritzdorf | 285 | 33 | 28 | 29 | 66 | **139** | 90 | 74 | 28 | 19 | 46 | 40 | **3** | 595 | 45.0 | 30. 5. | 122 | 94 | 12 | 39 | 65 | 653 |
| | | Silberberg (Eulengeb.) | 480 | 36 | 48 | 42 | 71 | **128** | 79 | 95 | 27 | 17 | 52 | 62 | **15** | 672 | 36.2 | 16. 5. | 173 | 120 | 18 | 61 | 103 | 750 |
| | | Peterwitz | 290 | 26 | 33 | 33 | 36 | **157** | 73 | 87 | 44 | 12 | 59 | 34 | **8** | 602 | **64.4** | 16. 5. | 120 | 94 | 16 | 39 | 82 | 644 |
| | | Weigelsdorf (Eulengb.) | 375 | 27 | 33 | 35 | 46 | **171** | 67 | 64 | 33 | 17 | 46 | 48 | **8** | 595 | **58.9** | 16. 5. | 166 | 98 | 12 | 65 | 86 | 614 |
| | | Schönheide, Kr. Frankenst. | 335 | 37 | 31 | 32 | 30 | **129** | 46 | 55 | 38 | **7** | 50 | 17 | 9 | 481 | **70.1** | 16. 5. | 145 | 104 | 10 | 61 | 92 | 520 |
| | | Gr. Olbersdorf | 275 | 30 | 39 | 35 | 37 | **128** | 62 | 72 | 43 | 10 | 55 | 40 | **7** | 558 | **61.5** | 16. 5. | 153 | 99 | 11 | 54 | 90 | 575 |
| | | Frankenstein | 286 | 57 | 33 | 25 | 45 | **131** | 38 | 40 | 26 | 10 | 50 | 35 | **7** | 497 | 40.1 | 16. 5. | 125 | 82 | 13 | 39 | 94 | 539 |
| | | Kamenz (Schlesien) | 238 | 28 | 23 | 20 | 36 | **144** | 66 | 96 | 42 | 20 | 67 | 60 | **4** | 606 | 34.2 | 30. 5. | 115 | 104 | 18 | 28 | 81 | 603 |
| | Steinau bis Panse | Patschkau | 222 | 26 | 32 | 24 | 37 | **137** | 69 | 48 | 26 | 17 | 47 | 36 | **11** | 510 | 38.4 | 16. 5. | 165 | 96 | 8 | 61 | 85 | 530 |
| | | Ottmachau | 205 | 29 | 38 | 31 | 37 | **162** | 39 | 52 | 28 | 64 | 61 | 26 | **9** | 576 | 39.7 | 30. 5. | 126 | 95 | 10 | 44 | 80 | 627 |
| | | Heinersdorf bei Patschkau | 237 | 32 | 41 | 20 | 46 | **145** | 67 | 50 | 28 | 40 | 44 | 41 | **9** | 563 | 47.2 | 16. 5. | 159 | 82 | 11 | 49 | 90 | 579 |
| | | Wiesau, Kr. Neiße | 230 | 35 | 43 | 16 | 48 | **188** | 84 | 47 | 41 | 30 | 49 | 31 | **7** | 619 | **74.5** | 30. 5. | 127 | 97 | 13 | 39 | 84 | 670 |
| | | Baucke | 220 | 30 | 43 | **18** | 32 | **155** | 72 | 41 | 42 | 44 | 45 | 29 | 20 | 571 | **60.0** | 30. 5. | 143 | 91 | 14 | 54 | 85 | 585 |
| | | Ziegenhals | 345 | 35 | 49 | 12 | 69 | **197** | 80 | 52 | 28 | 43 | 61 | 47 | **11** | 684 | **84.4** | 16. 5. | 124 | 87 | 14 | 37 | 84 | 736 |
| | | Alt-Wette | 260 | 41 | 39 | 29 | 48 | **152** | 81 | 63 | 40 | 54 | 51 | 35 | **12** | 645 | **69.2** | 30. 5. | 140 | 106 | 14 | 53 | 86 | 710 |
| | | Neiße-Stephansdorf | 218 | 21 | 27 | 22 | 56 | **97** | 65 | 55 | 33 | 30 | 40 | 24 | **9** | 479 | 33.6 | 30. 5. | 165 | 87 | 10 | 61 | 89 | 513 |
| | | Riemertsheide | 195 | *25* | *27* | 24 | 34 | **98** | 70 | 52 | 52 | 49 | *37* | 32 | **11** | 511 | 29.4 | 30. 5. | 135 | 89 | 13 | 37 | 82 | 536 |
| | | Schadeberg | 200 | 29 | 30 | 14 | 45 | 92 | **100** | 65 | 70 | 36 | 45 | 36 | **9** | 571 | 32.5 | 2. 6. | 117 | 94 | 13 | 34 | 84 | 621 |
| | | Petersheide | 225 | 30 | 39 | 19 | 41 | **89** | 68 | 49 | 44 | 20 | 41 | 33 | **8** | 481 | 28.7 | 30. 5. | 159 | 96 | 9 | 60 | 82 | 536 |
| | | Schwarzengrund | 163 | 28 | 35 | 10 | 31 | **98** | 54 | 70 | 44 | 41 | 46 | 29 | **10** | 496 | 28.7 | 16. 5. | 145 | 85 | 9 | 53 | 90 | 524 |
| | | Seiffersdorf | 230 | 29 | 33 | **10** | 37 | **67** | 55 | 52 | 48 | 17 | 46 | 31 | **10** | 435 | 26.1 | 30. 5. | 133 | 89 | 10 | 51 | 91 | 470 |
| | | Grottkau | 174 | 26 | 27 | 20 | 38 | **103** | 63 | 55 | 36 | 44 | 40 | 25 | **8** | 485 | 30.0 | 30. 5. | 147 | 95 | 8 | 44 | 78 | 530 |
| | Steinau | Löwen | 146 | 16 | 29 | 18 | 50 | 86 | 72 | **112** | 48 | 15 | 47 | 48 | **11** | 532 | 37.6 | 16. 5. | 170 | 92 | 11 | 58 | 71 | 558 |
| | | Steinsdorf | 235 | 31 | 35 | 20 | 49 | **132** | 105 | 49 | 59 | 27 | 54 | 41 | **13** | 615 | **66.3** | 30. 5. | 137 | 16 | 13 | 36 | 95 | 676 |
| | | Friedland (Oberschl.) | 200 | 33 | 34 | 20 | 47 | **132** | 78 | 52 | 52 | 23 | 44 | 33 | **14** | 592 | **73.2** | 30. 5. | 141 | 102 | 9 | 45 | 92 | 663 |
| | | Waldfurt | 183 | 25 | 29 | 17 | 57 | **129** | 83 | 54 | 55 | 19 | 44 | 33 | **15** | 560 | **56.0** | 30. 5. | 148 | 101 | 8 | 50 | 85 | 623 |
| | | Seifersdorf, Kr. Fal- | 175 | 26 | 42 | 26 | 46 | **102** | 82 | 88 | 52 | 24 | 40 | 39 | **14** | 581 | 22.3 | 16. 6. | 169 | 112 | 13 | 30 | 82 | 617 |
| | | Schedlau [kenberg | 167 | 18 | 28 | 17 | 49 | 69 | **127** | 66 | 53 | **13** | 48 | 34 | **13** | 535 | **57.4** | 2. 6. | 125 | 96 | 13 | 41 | 81 | 577 |
| | N. | Dambrau | 180 | 34 | 34 | 23 | 74 | **130** | 41 | 74 | 38 | 21 | 46 | 43 | **17** | 575 | 32.5 | 30. 5. | 148 | 116 | 12 | 48 | 87 | 628 |
| | | Frohnau | 144 | *27* | *32* | 13 | 39 | 78 | 58 | **108** | 39 | **8** | 54 | 44 | 19 | 519 | 30.0 | 15. 5. | 136 | 101 | 16 | 59 | 77 | 550 |
| Katzbach bis Glatzer Neiße | Stober | Rosenberg | 240 | 26 | 30 | 13 | 58 | 77 | 44 | **81** | 39 | **8** | 31 | 59 | 32 | 498 | 31.8 | 16. 5. | 174 | 102 | 8 | 54 | 93 | 533 |
| | | Kreuzburg (Oberschl.) | 180 | **11** | *28* | 14 | 54 | **123** | *43* | 85 | 30 | 27 | 45 | 41 | 22 | 523 | 45.0 | 16. 5. | 147 | 96 | 13 | 40 | 92 | 543 |
| | | Schönfeld, Kr. Kreuz- | 185 | 18 | 27 | **9** | 53 | **193** | 42 | 105 | 38 | 15 | 28 | 47 | 26 | 601 | 39.7 | 24. 7. | 168 | 103 | 10 | 58 | 88 | 632 |
| | | Konstadt [burg | 165 | *21* | *31* | **11** | 43 | **198** | 44 | 96 | 40 | 17 | 27 | 54 | 27 | 609 | **88.9** | 16. 5. | 162 | 104 | 13 | 48 | 85 | — |
| | | Süßenrode | 171 | 22 | 33 | 12 | 65 | **140** | 42 | 74 | 37 | **10** | 33 | 57 | 25 | 550 | **50.1** | 16. 5. | 144 | 97 | 10 | 44 | 94 | 567 |
| | | Zedlitz | 170 | 27 | 37 | 17 | 62 | **132** | 46 | 94 | 41 | **9** | 37 | 55 | 25 | 582 | 44.8 | 16. 5. | 130 | 111 | 12 | 39 | 104 | 627 |
| | | Eichendorf, Kr. Oppeln | 159 | 27 | 34 | **14** | 37 | **151** | 66 | 68 | 38 | 15 | 32 | 46 | 21 | 549 | **62.1** | 16. 5. | 110 | 84 | 11 | 27 | 80 | 599 |
| | | Ordenstal | 188 | — | — | — | — | — | — | 70 | 31 | 20 | 36 | 48 | 26 | — | — | — | — | — | — | — | — | — |
| | | Karlsmarkt | 145 | 20 | 30 | **14** | 36 | **108** | 38 | 104 | 35 | 36 | 40 | *55* | 19 | 535 | **50.4** | 16. 5. | 144 | 92 | 13 | 43 | 88 | 572 |
| | | Hochfelde | 208 | 27 | 27 | **18** | 47 | 65 | 34 | **70** | 30 | 20 | 36 | 60 | 22 | 456 | 32.3 | 15. 5. | 108 | 79 | 9 | 34 | 83 | 490 |
| | | Heinrichsfelde | 180 | 24 | 30 | **15** | 53 | 61 | 41 | **78** | 26 | 24 | 31 | 54 | 23 | 460 | 30.3 | 16. 5. | 158 | 91 | 7 | 42 | 91 | 487 |
| | | Kupp | 156 | 30 | 33 | **11** | 54 | 117 | 43 | **131** | 40 | 19 | 42 | 36 | 28 | 584 | 35.7 | 17. 5. | 152 | 100 | 15 | 47 | 87 | 615 |
| | | Sausenberg | 200 | — | — | — | — | — | — | — | — | — | 37 | 70 | 26 | — | — | — | — | — | — | — | — | — |
| | | Thule | 185 | 40 | 38 | 18 | 50 | **120** | 46 | 60 | 21 | **11** | 37 | 58 | 25 | 524 | 40.0 | 16. 5. | 134 | 104 | 9 | 33 | 99 | 559 |
| | Ohle bis Stober | Carlsruhe | 160 | 34 | 29 | 14 | 44 | **136** | 40 | 92 | 24 | **10** | 33 | 50 | 19 | 525 | **50.8** | 16. 5. | 156 | 106 | 8 | 41 | 89 | 568 |
| | | Pramsen | 136 | 24 | 24 | 15 | 34 | **114** | 54 | 99 | 47 | 14 | 39 | 43 | **12** | 519 | **52.8** | 16. 5. | 142 | 88 | 13 | 47 | 80 | 561 |
| | | Brieg (Stadt) | 143 | 16 | 21 | 14 | 47 | **108** | 54 | 87 | 42 | 22 | 41 | 36 | **5** | 493 | 42.7 | 16. 5. | 147 | 90 | 10 | 41 | 85 | 537 |
| | | Brieg (Flugh.) | 153 | 19 | 18 | 13 | — | — | — | — | — | — | — | — | — | — | — | — | — | — | — | — | — | — |
| | | Konradswaldau, Kr. | 160 | 31 | 32 | 19 | 40 | 118 | 57 | **122** | 39 | 23 | 48 | 41 | **10** | 580 | **54.1** | 16. 5. | 168 | 111 | 7 | 59 | 80 | 631 |
| | | Böhmischdorf [Brieg | 168 | 23 | 26 | 15 | 46 | **110** | 91 | 92 | 29 | 12 | 39 | 36 | **9** | 528 | 29.1 | 16. 6. | 145 | 87 | 10 | 34 | 81 | 585 |
| | | Fürsten-Ellguth | 146 | 17 | 22 | 13 | 27 | **117** | 85 | 83 | 23 | **7** | 28 | 31 | 9 | 462 | **74.6** | 16. 5. | 100 | 67 | 9 | 24 | 81 | 515 |
| | | Eckersdorf, Kr. Nams- | 160 | 22 | 24 | 13 | 29 | **131** | 43 | 78 | 30 | **12** | 28 | 41 | 19 | 470 | **60.6** | 16. 5. | 122 | 91 | 7 | 28 | 89 | 500 |
| | | Leubusch [lau | 135 | 30 | 28 | 19 | 54 | **179** | 87 | 140 | 37 | 15 | 31 | 32 | **13** | 665 | **90.6** | 16. 5. | 140 | 108 | 12 | 37 | 72 | 746 |
| | | Neuvorwerk, Kr. Ohlau | 135 | 18 | 22 | 13 | 39 | **157** | 61 | 105 | 32 | **9** | 36 | 35 | 14 | 541 | **64.7** | 16. 5. | 156 | 97 | 9 | 49 | 84 | 596 |
| | Ohle | Wiesenthal | 190 | 23 | 28 | 18 | 45 | **123** | 84 | 61 | 28 | 18 | 41 | 44 | **7** | 520 | 47.4 | 16. 5. | 105 | 75 | 14 | 28 | 90 | 568 |
| | | Münsterberg | 205 | 18 | 26 | 9 | 29 | **135** | 87 | 60 | 46 | 10 | 42 | 34 | **6** | 502 | 40.9 | 30. 5. | 128 | 83 | 9 | 35 | 76 | 534 |
| | | Striege | 170 | 21 | 40 | 13 | 54 | **132** | 65 | 113 | 44 | 27 | 42 | 31 | **6** | 587 | **55.3** | 16. 5. | 128 | 87 | 13 | 42 | 77 | 628 |
| | | Strehlen | 163 | 29 | 34 | *10* | 38 | **145** | 56 | 92 | 46 | 21 | 44 | 35 | **7** | 557 | **56.5** | 16. 5. | 117 | 97 | 10 | 33 | 78 | 602 |
| | | Gauwald | 280 | 36 | 40 | *26* | 47 | **118** | 86 | 64 | 47 | 13 | 48 | 28 | **10** | 563 | 36.5 | 30. 5. | 154 | 99 | 11 | 54 | 87 | 616 |
| | | Prieborn | 180 | 33 | 41 | 18 | 41 | **113** | 98 | 74 | 35 | 33 | 42 | 29 | **5** | 562 | **56.8** | 2. 6. | 157 | 97 | 11 | 54 | 79 | 611 |
| | | Riegersdorf | 169 | *31* | 32 | 15 | 28 | **166** | 62 | 86 | 39 | 59 | 42 | 28 | **7** | 595 | **56.0** | 16. 5. | 114 | 96 | 10 | 39 | 82 | 649 |
| | | Wansen | 150 | 30 | 34 | 11 | 46 | **166** | 70 | 99 | 37 | 13 | 28 | 32 | **7** | 573 | **69.0** | 16. 5. | 118 | 83 | 12 | 39 | 86 | 629 |
| | | Olbendorf | 175 | — | — | — | — | — | 63 | 84 | 45 | 31 | 36 | 30 | 6 | — | — | — | — | — | — | — | — | — |
| | | Kleinöls | 140 | — | — | — | — | — | — | — | 30 | 10 | 43 | 52 | 15 | — | — | — | — | — | — | — | — | — |
| | | Ohlau-Märzdorf | 128 | 18 | 24 | 15 | 27 | **116** | 55 | 97 | 41 | 12 | 20 | 27 | **9** | 461 | 42.0 | 16. 5. | 141 | 78 | 7 | 52 | 82 | 512 |
| | Lohe bis Ohle | Kattern | 125 | 18 | 23 | 11 | 38 | **136** | 84 | 96 | 33 | **9** | 34 | 27 | **9** | 518 | 23.5 | 4. 8. | 123 | 72 | 11 | 35 | 67 | 570 |
| | | Breslau (Bot. Garten) | 120 | 34 | 31 | 20 | 40 | **118** | 47 | 68 | *30* | **12** | 44 | 31 | 16 | 491 | 49.5 | 16. 5. | 128 | 86 | 10 | 39 | 71 | 567 |
| | | Jungfernsee | 123 | 12 | 22 | 10 | 35 | **139** | 53 | 115 | 36 | **8** | 39 | 32 | 13 | 514 | 42.2 | 8. 7. | 145 | 82 | 9 | 43 | 77 | 572 |
| | | Breslau-Gandau | 116 | 19 | 24 | 20 | 43 | **125** | 72 | 88 | 55 | **10** | 35 | 25 | 14 | 530 | 49.5 | 16. 5. | 159 | 93 | 11 | 58 | 73 | 590 |
| | | Breslau (Augusta-Schule) | 120 | 20 | 27 | 19 | 47 | **253** | 77 | 84 | 24 | **11** | 40 | 25 | 13 | 640 | 34.8 | 2. 6. | 127 | 95 | 11 | 36 | 75 | 711 |
| | | Breslau-Rosenthal | 114 | 18 | 27 | 18 | 38 | **114** | 48 | 88 | 40 | ***10*** | 39 | 27 | 11 | 478 | 48.5 | 16. 5. | 111 | 87 | 11 | 39 | 76 | 560 |
| | Lohe | Nimptsch | 200 | 21 | 30 | 23 | 37 | **133** | 65 | 68 | 27 | 14 | 41 | *34* | ***10*** | 503 | 40.8 | 15. 5. | 111 | 89 | 10 | 27 | 75 | 538 |
| | | Olbersdorf, Kr. Rei- | 294 | 30 | 34 | 20 | 36 | **132** | 75 | 57 | 42 | 9 | 49 | 40 | **7** | 531 | 45.0 | 30. 5. | 109 | 80 | 10 | 26 | 72 | 591 |
| | | Heidersdorf [chenbach | 175 | 29 | 37 | 15 | 61 | **177** | 84 | 60 | 42 | 30 | 46 | 28 | **8** | 617 | **64.3** | 16. 5. | 158 | 88 | 12 | 49 | 78 | 661 |
| | | Langseifersdorf | 285 | 38 | 36 | *29* | 42 | **190** | 65 | 93 | 50 | 22 | 53 | 36 | **5** | 719 | **75.6** | 16. 5. | 127 | 107 | 13 | 72 | 95 | 756 |
| | | Schlaupitz | 225 | 30 | 24 | 20 | 45 | **151** | 68 | 106 | 70 | 28 | 50 | 39 | **7** | 641 | **62.5** | 16. 5. | 106 | 90 | 14 | 20 | 82 | 711 |

# Oder — Monats- und Jahressumme, größte Tagessumme — 1942

| Flußgebiet | | Stationen | Seehöhe m | Monatssummen (mm) Januar | Februar | März | April | Mai | Juni | Juli | August | September | Oktober | November | Dezember | Jahressumme I—XII mm | Größte Tagesmenge Höhe mm | Datum | Zahl der Tage mit Niederschlag ≧ 0.1 mm | ≧ 1.0 mm | ≧ 10.0 mm | * ≧ 0.1 mm | ▣ | Jahressumme XI.41—X.42 mm |
|---|---|---|---|---|---|---|---|---|---|---|---|---|---|---|---|---|---|---|---|---|---|---|---|---|
| Katzbach bis Glatzer Neiße | Lohe | Langenöls | 190 | 21 | 21 | 15 | 37 | **161** | 72 | 68 | 26 | 31 | 40 | 30 | **5** | 527 | **55.3** | 16. 5. | 142 | 91 | 8 | 41 | 85 | 560 |
| | | Lauenbrunn | 230 | 33 | 39 | 32 | 46 | **147** | 62 | 73 | 37 | 22 | 43 | 36 | **5** | 575 | 27.7 | 4. 8. | 144 | 95 | 9 | 55 | 92 | 605 |
| | | Markt Bohrau | 143 | *20* | 22 | 13 | 42 | 94 | 35 | **111** | 28 | 17 | 36 | 28 | **12** | 458 | **53.3** | 16. 5. | 113 | 93 | 8 | 39 | 82 | 513 |
| | | Konradserbe | 147 | *21* | 26 | 11 | 37 | **133** | 74 | 89 | 39 | 22 | 33 | 24 | **6** | 515 | **61.3** | 16. 5. | 121 | 80 | 11 | 34 | 71 | 565 |
| | | Klein-Peiskerau | 141 | 22 | 28 | *15* | 42 | **158** | 56 | 109 | 47 | **9** | 38 | 26 | **9** | 559 | **68.0** | 15. 5. | 133 | 87 | 10 | 44 | 71 | 609 |
| | | Rotnbach | 131 | 19 | 27 | *12* | 36 | **146** | 75 | 105 | 37 | 23 | 38 | 27 | **8** | 553 | **56.0** | 16. 5. | 150 | 96 | 13 | 46 | 69 | 581 |
| | | Lohe | 125 | 18 | 32 | 12 | 34 | **113** | 55 | 62 | 21 | 13 | 32 | *26* | **10** | 428 | 39.6 | 16. 5. | 149 | 88 | 9 | 48 | 77 | 477 |
| | Weide | Jäschgüttel | 138 | 23 | 25 | *12* | 47 | **143** | 96 | 59 | 35 | 14 | 46 | 27 | *10* | 537 | **62.4** | 16. 5. | 131 | 75 | 12 | 57 | 82 | 584 |
| | | Schönau, Kr. Oels | 186 | 13 | 25 | 16 | 43 | **125** | 49 | 85 | 34 | **11** | 27 | 32 | 25 | 485 | 36.2 | 16. 5. | 154 | 88 | 10 | 56 | 75 | 503 |
| | | Schmograu | 162 | 12 | 19 | **9** | 40 | **152** | 37 | 85 | 28 | 10 | 23 | 34 | 22 | 471 | **72.8** | 16. 5. | 154 | 84 | 10 | 45 | 92 | 497 |
| | | Ellguth | 143 | 14 | 18 | **10** | 37 | **147** | 41 | 93 | 21 | 13 | 21 | 36 | 23 | 474 | **65.5** | 16. 5. | 186 | 82 | 11 | 56 | 100 | 518 |
| | | Bernstadt, Kr. Oels | 139 | 13 | 21 | **10** | 37 | **133** | 61 | 98 | 24 | 11 | 25 | 27 | 15 | 475 | 49.7 | 16. 5. | 149 | 94 | 10 | 48 | 93 | 522 |
| | | Neu Schmollen | 132 | 21 | 20 | *10* | 18 | **154** | 59 | 111 | 38 | *10* | 29 | 38 | **8** | 516 | 45.0 | 16. 5. | 151 | 71 | 10 | 31 | 86 | 589 |
| | | Groß-Ellguth | 140 | 15 | 23 | *10* | 39 | **100** | 71 | 97 | 25 | **9** | 27 | 27 | 16 | 459 | 38.8 | 16. 5. | 141 | 95 | 9 | 45 | 78 | 497 |
| | | Klarenwald | 124 | 18 | 23 | *11* | 30 | **133** | 57 | 93 | 41 | 12 | 30 | 30 | 13 | 491 | 48.3 | 16. 5. | 148 | 83 | 10 | 45 | 82 | 540 |
| | | Groß-Schönwald | 240 | 19 | 30 | 12 | 39 | **111** | 102 | 89 | 32 | **11** | 46 | 46 | 25 | 562 | 35.5 | 2. 5. | 146 | 96 | 13 | 51 | 99 | 617 |
| | | Schollendorf | 198 | 16 | 30 | **13** | 38 | **121** | 70 | 97 | 34 | 15 | 37 | 35 | 28 | 534 | 24.6 | 4. 8. | 135 | 96 | 12 | 54 | 94 | 583 |
| | | Zucklau | 156 | 17 | 32 | 19 | 49 | 97 | **109** | 99 | 34 | **15** | 33 | 30 | 22 | 556 | 33.4 | 2. 6. | 134 | 100 | 14 | 42 | 84 | 627 |
| | | Oels | 160 | 16 | 24 | 15 | 43 | **106** | 75 | 104 | 26 | **8** | 19 | 20 | 16 | 472 | 41.5 | 16. 5. | 154 | 80 | 9 | 54 | 94 | 541 |
| | | Breslau-Hundsfeld | 122 | 14 | 26 | 18 | 38 | **115** | 51 | 114 | 27 | **9** | 34 | 25 | *16* | 487 | 43.2 | 16. 5. | 141 | 83 | 9 | 44 | 80 | 535 |
| | | Luzine | 180 | 26 | 33 | 16 | 49 | **113** | 83 | 80 | 21 | **8** | 37 | 44 | 30 | 540 | 43.7 | 16. 5. | 172 | 109 | 10 | 62 | 94 | 600 |
| | | Hünern, Kr. Trebnitz | 114 | 18 | 26 | 19 | 37 | **118** | 68 | 92 | 24 | **5** | 32 | 28 | 11 | 478 | 34.2 | 16. 5. | 137 | 83 | 9 | 43 | 69 | 539 |
| | | Ransern | 118 | 17 | 25 | 12 | 39 | 98 | 58 | **105** | 50 | **8** | 37 | 32 | 16 | 497 | 34.7 | 16. 5. | 157 | 89 | 10 | 55 | 79 | 538 |
| | Weistritz | Beutengrund | 580 | 33 | 32 | 27 | 54 | **192** | 80 | 114 | 61 | **16** | 82 | 61 | 19 | 771 | **69.6** | 16. 5. | 195 | 128 | 20 | 93 | 124 | 813 |
| | | Rudolfswaldau | 590 | 51 | 35 | 29 | 92 | **249** | 99 | 99 | 71 | 28 | 73 | 67 | **18** | 911 | **87.5** | 16. 5. | 136 | 116 | 29 | 44 | 98 | 887 |
| | | Ober-Wüstegiersdorf | 510 | *42* | 28 | 24 | 61 | **187** | 80 | 98 | 69 | 25 | 85 | 54 | **11** | 764 | **60.4** | 16. 5. | 173 | 125 | 18 | 77 | 114 | 812 |
| | | Wüstegiersdorf | 469 | 39 | 51 | 28 | 76 | **168** | 87 | 96 | 71 | 29 | 78 | 65 | **14** | 802 | **74.1** | 16. 5. | 178 | 121 | 23 | 75 | 110 | 826 |
| | | Freudenburg | 650 | 29 | 25 | 29 | 76 | **227** | 104 | 152 | 61 | 49 | 102 | 64 | **20** | 938 | **87.0** | 16. 5. | 202 | 128 | 24 | 98 | 129 | 974 |
| | | Lomnitz, Kr. Walden- | 560 | 42 | 33 | 25 | 70 | **210** | 114 | 145 | 57 | 32 | 107 | 37 | **19** | 891 | **86.5** | 16. 5. | 179 | 133 | 24 | 66 | 131 | 979 |
| | | Reimswaldau [burg | 635 | 38 | 29 | 25 | 59 | **192** | 95 | 134 | 48 | 17 | 94 | 64 | **14** | 809 | **74.2** | 16. 5. | 165 | 122 | 20 | 62 | 113 | 843 |
| | | Reimsbach | 550 | 33 | 32 | 26 | 59 | **204** | 86 | 120 | 53 | 38 | 84 | 65 | **9** | 809 | **82.1** | 16. 5. | 181 | 119 | 15 | 78 | 131 | 832 |
| | | Charlottenbrunn | 465 | 39 | 53 | 27 | 61 | **204** | 99 | 96 | 52 | 31 | 72 | 63 | **13** | 810 | **74.5** | 16. 5. | 174 | 112 | 20 | 68 | 104 | 857 |
| | | Dorfbach | 650 | 38 | 42 | 28 | 74 | **255** | 90 | 93 | 91 | 35 | 74 | 87 | **12** | 919 | **98.3** | 16. 5. | 187 | 129 | 27 | 78 | 123 | 932 |
| | | Ober-Dorfbach | 675 | 27 | 32 | 25 | 63 | **246** | 97 | 100 | 82 | 29 | 84 | 56 | **12** | 853 | **80.2** | 16. 5. | 174 | 114 | 24 | 74 | 126 | 886 |
| | | Wüstewaltersdorf | 520 | 50 | 45 | 22 | 60 | **257** | 64 | 87 | 108 | 40 | 68 | 63 | **15** | 879 | **88.5** | 16. 5. | 157 | 110 | 22 | 56 | 117 | 910 |
| | | Heinrichau | 545 | 52 | 60 | 28 | 34 | **213** | 70 | 115 | 116 | 48 | 71 | 68 | **17** | 892 | **78.1** | 16. 5. | 197 | 119 | 21 | 90 | 122 | 912 |
| | | Kynau [Schweidnitz | 375 | 53 | 33 | *32* | *50* | *130* | *60* | *90* | *80* | 28 | 51 | *67* | *24* | *698* | — | — | — | — | — | — | — | *774* |
| | | Seifersdorf, Kr. | 350 | 44 | 41 | 22 | 68 | **210** | 75 | 102 | 40 | 14 | 62 | 53 | **6** | 737 | **84.8** | 8. 5. | 149 | 110 | 17 | 54 | 109 | 763 |
| | | Schweidnitz (Stadt) | 225 | 24 | 34 | 17 | 56 | **178** | 56 | 88 | 39 | 19 | 53 | 33 | **5** | 602 | **62.0** | 16. 5. | 143 | 95 | 16 | 43 | 83 | 647 |
| | Weistritz, Peile | Gnadenfrei | 300 | 42 | 36 | 22 | 45 | **137** | 71 | 59 | 30 | **14** | 52 | 41 | 19 | 568 | 35.6 | 16. 5. | 121 | 92 | 15 | 43 | 82 | 595 |
| | | Peilau | 265 | 31 | 37 | 24 | 29 | **179** | 65 | 65 | 29 | **6** | 36 | 28 | **6** | 535 | **56.7** | 30. 5. | 131 | 88 | 10 | 47 | 73 | 589 |
| | | Ober-Langenbielau | 330 | 30 | 42 | 31 | 37 | **229** | 68 | 80 | 34 | **8** | 50 | 40 | 10 | 659 | **75.0** | 30. 5. | 153 | 88 | 12 | 56 | 83 | 703 |
| | | Reichenbach (Eulen- | 260 | 25 | 35 | 26 | 29 | **180** | 54 | 81 | 43 | 7 | 44 | 29 | **6** | 559 | **57.3** | 30. 5. | 161 | 85 | 10 | 50 | 93 | 592 |
| | | Bärmersgrund [geb.) | 550 | 51 | 55 | 34 | 64 | **237** | 83 | 100 | 53 | 41 | 87 | 70 | **13** | 888 | **71.8** | 16. 5. | 188 | 122 | 23 | 73 | 132 | 960 |
| | | Steinkunzendorf | 384 | 23 | 67 | 22 | 32 | **252** | 21 | 80 | 44 | 15 | 72 | 37 | **5** | 670 | **89.3** | 16. 5. | 140 | 88 | 15 | 45 | 104 | 731 |
| | | Kaschbach | 620 | 47 | 58 | 47 | 56 | **213** | 71 | 102 | 59 | 27 | 68 | *68* | **18** | 834 | **77.4** | 16. 5. | 162 | 120 | 21 | 61 | 114 | 866 |
| | | Steinseifersdorf | 440 | 27 | 39 | 36 | 47 | **213** | 56 | 76 | 69 | 44 | 70 | 66 | **5** | 748 | **75.5** | 16. 5. | 137 | 102 | 21 | 58 | 93 | 784 |
| | | Leutmannsdorf | 250 | 33 | 33 | 28 | 39 | **181** | 93 | 100 | 61 | 18 | 51 | 33 | **14** | 684 | **62.3** | 16. 5. | 148 | 101 | 17 | 51 | 74 | 719 |
| | W. | Schmellwitz | 207 | 34 | 47 | 21 | 38 | **144** | 50 | 72 | 45 | 22 | 37 | 27 | **8** | 545 | **59.5** | 16. 5. | 125 | 104 | 8 | 28 | 74 | 591 |
| | Weistritz, Schwarzwasser | Martinsgrund | 150 | 23 | 30 | 18 | 50 | **164** | 77 | 78 | 34 | 24 | 40 | 27 | **13** | 578 | **53.0** | 30. 5. | 155 | 91 | 12 | 56 | 80 | 628 |
| | | Kaltenbrunn, Kr. Schweid- | 237 | 31 | 39 | 15 | 36 | **186** | 58 | 88 | 38 | 10 | 38 | 29 | **5** | 573 | **68.1** | 30. 5. | 122 | 90 | 12 | 40 | 87 | 623 |
| | | Stephanshain [nitz | 185 | 21 | 29 | 12 | 39 | **175** | 51 | 97 | 37 | 29 | 37 | 27 | **3** | 557 | **63.5** | 30. 5. | 136 | 85 | 14 | 47 | 77 | 611 |
| | | Floriansdorf | 180 | 21 | 34 | 16 | 33 | **127** | 57 | 105 | 28 | 26 | 38 | 29 | **5** | 519 | 40.4 | 16. 5. | 140 | 92 | 17 | 48 | 75 | 591 |
| | | Zobten (Stadt) | 200 | 31 | 35 | 23 | 36 | **167** | 63 | 99 | 42 | *19* | *36* | *40* | **8** | 598 | **54.0** | 16. 5. | *152* | *72* | *12* | *51* | *90* | 635 |
| | | Striegelmühle | 250 | 36 | 27 | 23 | 31 | **171** | 68 | 102 | 30 | 15 | 37 | 46 | **9** | 595 | **56.8** | 16. 5. | 166 | 92 | 11 | 57 | 90 | 637 |
| | | Zobtenberg | 712 | 64 | 46 | 22 | 38 | **227** | 60 | 125 | 40 | 16 | 44 | 50 | **7** | 739 | **98.0** | 16. 5. | 130 | 105 | 17 | 52 | 122 | 767 |
| | | Silingtal | 305 | 39 | 35 | 26 | 42 | **222** | 69 | 124 | 30 | 17 | 56 | 38 | **10** | 708 | **87.3** | 16. 5. | 126 | 91 | 13 | 44 | 82 | 766 |
| | | Klein-Kniegnitz | 187 | *29* | *30* | 24 | 40 | **154** | 96 | 112 | 30 | 21 | 48 | 33 | **8** | 625 | **61.5** | 16. 5. | 147 | 110 | 11 | 46 | 81 | — |
| | | Schwentnig | 165 | 28 | 32 | 25 | 34 | **125** | 108 | 99 | 25 | 15 | 37 | 32 | **7** | 567 | **58.5** | 16. 6. | 144 | 99 | 9 | 48 | 71 | 599 |
| | | Rosenborn | 154 | 17 | 22 | 17 | 43 | **134** | 64 | 83 | 34 | 31 | 33 | 25 | **6** | 509 | 48.2 | 30. 5. | 144 | 85 | 10 | 53 | 84 | 560 |
| | W. | Schalkau | 125 | 26 | 26 | 14 | 53 | **130** | 43 | 94 | *20* | 19 | 36 | 36 | **12** | 509 | **50.0** | 16. 5. | 144 | 96 | 9 | 43 | 73 | 557 |
| | Weistritz, Striegauer Wasser | Hohenfriedeberg | 290 | 28 | *42* | 20 | 44 | **145** | 82 | 92 | 24 | 37 | 61 | 42 | **4** | 621 | **69.6** | 16. 5. | 141 | 103 | 15 | 53 | 73 | 663 |
| | | Ullersdorf, Kr. Schweidnitz | 340 | 21 | 38 | 18 | 34 | **127** | 64 | 90 | 18 | 31 | 44 | 29 | **4** | 518 | **62.1** | 16. 5. | 140 | 86 | 13 | 51 | 85 | 573 |
| | | Weißstein | 481 | 34 | 44 | 27 | 47 | **162** | 79 | 120 | 36 | 22 | 75 | 63 | **10** | 719 | **77.9** | 16. 5. | 176 | 108 | 19 | 70 | 106 | 766 |
| | | Freiburg (Schlesien) | 302 | 25 | 39 | 18 | 42 | **153** | 74 | 101 | 29 | 19 | 52 | 36 | **4** | 592 | 27.5 | 16. 6. | 178 | 92 | 14 | 59 | 98 | 628 |
| | | Königszelt | 230 | 23 | 47 | 22 | 48 | **136** | 59 | 100 | 38 | 25 | 32 | 42 | **3** | 575 | **57.8** | 16. 5. | 148 | 91 | 12 | 58 | 94 | 609 |
| | | Ingramsdorf | 178 | 35 | 45 | 25 | 60 | **163** | 101 | 98 | 72 | 17 | 57 | *38* | **8** | 719 | **56.4** | 16. 5. | 117 | 92 | 20 | 36 | 76 | 771 |
| | | Neudorf b. Kanth | 142 | 23 | 31 | 12 | 73 | **126** | 75 | 75 | 32 | 21 | 45 | 33 | **7** | 551 | 48.9 | 16. 5. | 129 | 98 | 9 | 55 | 92 | 603 |
| | | Zopkendorf | 145 | 17 | 23 | *13* | 33 | **112** | 61 | 55 | 28 | 18 | 28 | 22 | **5** | 415 | 42.8 | 16. 5. | 118 | 82 | 9 | 40 | 77 | 467 |
| | W. | Leuthen | 136 | 28 | 23 | *15* | 66 | **132** | 44 | 96 | 48 | 10 | 39 | 31 | **9** | 541 | **52.9** | 16. 5. | 140 | 92 | 10 | 39 | 79 | 585 |
| | Oder | Breslau-Stabelwitz | 120 | 21 | 28 | 16 | 45 | **123** | 84 | 119 | 37 | 15 | 47 | 39 | **14** | 588 | **52.6** | 16. 5. | 161 | 103 | 12 | 54 | 94 | 639 |
| | | Kottwitz | 111 | 14 | 18 | 11 | 37 | **127** | 66 | 91 | 46 | **8** | 38 | 28 | 12 | 496 | 46.0 | 16. 5. | 155 | 86 | 9 | 47 | 79 | 543 |
| | | Obernigk | 180 | 17 | 25 | 16 | 43 | **129** | 73 | 92 | 64 | **11** | 43 | 41 | 18 | 572 | 46.5 | 16. 5. | 150 | 97 | 13 | 45 | 91 | 624 |
| | | Schreibersdorf | 110 | 21 | 25 | 15 | 37 | **123** | 50 | 108 | 59 | **10** | 46 | 35 | 15 | 544 | 35.8 | 16. 5. | 159 | 92 | 11 | 53 | 65 | 598 |
| | | Tannwald | 121 | 21 | 26 | 15 | 38 | **127** | 61 | 85 | 78 | **8** | 36 | 23 | 12 | 530 | 42.0 | 16. 5. | 129 | 90 | 13 | 40 | 77 | 599 |
| | | Dyhernfurth | 110 | 16 | 18 | 15 | 45 | **111** | 48 | 84 | 56 | **12** | 38 | 32 | 13 | 488 | 37.6 | 16. 5. | 150 | 88 | 11 | 50 | 80 | 533 |
| | | Keulendorf | 153 | 20 | 30 | *18* | 43 | **145** | 58 | 63 | 40 | 23 | 45 | 35 | **5** | 525 | **56.8** | 16. 5. | 163 | 92 | 10 | 64 | 80 | 560 |
| | Neumk. Wasser | Neumarkt (Schles.) | 120 | *20* | 22 | 16 | 40 | **119** | 44 | 109 | 63 | 38 | 44 | 44 | **9** | 568 | 41.7 | 16. 5. | 124 | 94 | 13 | 43 | 72 | 583 |
| | | Nimkau | 121 | 20 | 22 | *17* | 34 | **182** | 50 | 98 | 70 | 21 | 47 | 35 | **11** | 607 | **62.9** | 16. 5. | 135 | 94 | 10 | 41 | 80 | 659 |
| | O. | Kamöse | 111 | 18 | 25 | 16 | 33 | **111** | 44 | 81 | 54 | 31 | 35 | 38 | **5** | 491 | 45.7 | 16. 5. | 135 | 88 | 11 | 56 | 72 | 516 |
| | | Leubus | 98 | 21 | 27 | 15 | 33 | **107** | 77 | 74 | 34 | 42 | *42* | *31* | *5* | 508 | 40.8 | 16. 5. | 149 | 89 | 9 | 54 | 79 | 550 |

# 1942 Monats- und Jahressumme, größte Tagessumme Oder

| Flußgebiet | | Stationen | Seehöhe m | Monatssummen (mm) Januar | Februar | März | April | Mai | Juni | Juli | August | September | Oktober | November | Dezember | Jahressumme I—XII mm | Größte Tagesmenge Höhe mm | Datum | Zahl der Tage mit Niederschlag ≧ 0.1 mm | ≧ 1.0 mm | ≧ 10.0 mm | * ≧ 0.1 mm | ▣ | Jahressumme XI. 41—X. 42 mm |
|---|---|---|---|---|---|---|---|---|---|---|---|---|---|---|---|---|---|---|---|---|---|---|---|---|
| Katzbach | Katzbach bis Glatz. Neiße | Kostenblut | 172 | 22 | 29 | 14 | 41 | **124** | 70 | 73 | 49 | 33 | 39 | 29 | **6** | 519 | **51.6** | 16. 5. | 127 | 99 | 9 | 46 | 76 | 566 |
| | Leisebach | Pläswitz | 160 | 23 | 26 | *15* | 48 | **130** | 79 | 60 | 27 | 30 | 35 | 29 | **7** | 509 | **53.6** | 16. 5. | 123 | 98 | 12 | 42 | 84 | 556 |
| | | Simsdorf | 145 | 21 | 28 | 18 | 38 | **120** | 47 | 73 | 37 | 21 | 34 | 36 | **8** | 481 | 46.3 | 16. 5. | 133 | 108 | 10 | 46 | 83 | 516 |
| | | Zobel-Koiskau | 151 | 19 | 28 | 17 | 28 | **106** | 53 | 67 | 32 | 23 | 29 | 31 | **4** | 437 | 47.0 | 16. 5. | 140 | 85 | 10 | 56 | 88 | 470 |
| | Wütende Neiße | Ketschdorf | 440 | 25 | 31 | 13 | 47 | 127 | 90 | **141** | 66 | 61 | 89 | 51 | **7** | 648 | **57.2** | 16. 5. | 165 | 109 | 18 | 58 | 109 | 703 |
| | Katzbach | Schönau (Katzbach) | 300 | 25 | 26 | 20 | 34 | **136** | 62 | 124 | 44 | 36 | 73 | 47 | **8** | 635 | **52.5** | 10. 5. | 146 | 103 | 19 | 53 | 87 | 680 |
| | | Konradswaldau, Kr. Goldberg | 315 | 33 | 36 | 18 | 53 | **161** | 81 | 120 | 100 | 68 | 71 | 60 | **10** | 811 | **65.9** | 25. 8. | 152 | 114 | 21 | 57 | 90 | 860 |
| | | Goldberg (Schlesien) | 240 | 26 | 30 | 20 | 48 | **148** | 59 | 101 | 59 | 43 | 56 | 54 | **9** | 653 | 46.2 | 16. 5. | 155 | 107 | 16 | 61 | 69 | 696 |
| | | Würgsdorf | 374 | 20 | 37 | 22 | 60 | **114** | 86 | 108 | 22 | 32 | 81 | 36 | **5** | 623 | 47.6 | 16. 5. | 140 | 103 | 16 | 58 | 94 | 673 |
| | | Alt-Röhrsdorf | 380 | 29 | 32 | 21 | 54 | 113 | 66 | **148** | 35 | 31 | 96 | 51 | **8** | 684 | 42.1 | 16. 5. | 145 | 115 | 19 | 41 | 99 | 724 |
| | | Rohnstock | 233 | *25* | *29* | *18* | 44 | **189** | 82 | 91 | *30* | 36 | 52 | 34 | **6** | 636 | **64.7** | 16. 5. | 139 | 92 | 15 | 38 | 78 | — |
| | | Gr.-Neudorf | 390 | 34 | 33 | *16* | 63 | 127 | *65* | **139** | 64 | 41 | 73 | *40* | **7** | 702 | **50.0** | 16. 5. | 130 | 95 | 25 | 37 | 93 | 747 |
| | | Klonitz | 275 | 21 | 29 | 17 | 44 | **142** | 104 | 97 | 39 | 50 | 59 | 36 | **3** | 641 | **59.8** | 16. 5. | 140 | 97 | 14 | 42 | 72 | 682 |
| | | Jägendorf | 350 | 21 | 35 | *22* | 50 | 99 | *60* | **103** | 34 | 30 | 63 | *42* | **10** | 569 | — | — | 125 | 102 | 15 | 39 | 84 | 620 |
| | | Jauer | 188 | 18 | 27 | 15 | 30 | **103** | 72 | 71 | 32 | *25* | 34 | *45* | **4** | 476 | 46.7 | 16. 5. | 123 | 84 | 10 | 42 | 70 | 505 |
| | | Bromberg | 191 | 25 | 34 | 13 | 43 | **121** | 70 | 90 | 64 | 47 | 35 | 45 | **9** | 596 | 48.9 | 16. 5. | 159 | 88 | 12 | 65 | 79 | 638 |
| | | Seichau | 224 | 18 | 29 | 14 | 44 | **110** | 46 | 81 | 83 | 27 | 38 | 35 | **4** | 529 | 41.9 | 16. 5. | 147 | 92 | 11 | 50 | 76 | 574 |
| | | Hochkirch | 165 | 21 | 27 | 21 | 39 | **101** | 48 | 80 | 72 | 27 | 33 | 32 | **8** | 509 | 17.3 | 16. 6. | 166 | 101 | 11 | 63 | 86 | 552 |
| | | Liegnitz (Flugh.) | 123 | 18 | 21 | 19 | 38 | **114** | 59 | 64 | 43 | 25 | 31 | 30 | **6** | 468 | 36.1 | 16. 5. | 142 | 93 | 8 | 40 | 77 | 496 |
| | Schwarzwasser | Lichtenwaldau | 180 | 14 | 18 | 18 | 27 | **114** | 48 | 91 | 30 | 37 | 39 | 46 | **9** | 491 | 25.5 | 14. 5. | 143 | 90 | 11 | 49 | 78 | 520 |
| | | Armadebrunn | 151 | *17* | *17* | *16* | *28* | **94** | 49 | **94** | 46 | 22 | 35 | 43 | 18 | 479 | 44.5 | 16. 5. | 131 | 78 | 14 | 45 | 76 | — |
| | | Modlau | 157 | 18 | 17 | **14** | 30 | **114** | 55 | 77 | 17 | 39 | 41 | 41 | 18 | 481 | 23.9 | 16. 5. | 153 | 91 | 13 | 49 | 79 | 518 |
| | | Kaiserswaldau | 187 | 18 | 16 | 19 | 24 | **99** | 59 | 92 | 29 | 20 | 35 | 39 | **13** | 463 | 27.2 | 16. 5. | 120 | 91 | 9 | 35 | 73 | 507 |
| | | Wittgendorf, Kr. Sprottau | 190 | **14** | 19 | 19 | 29 | 87 | 61 | **88** | 73 | 33 | 35 | 53 | 20 | 531 | 34.6 | 25. 8. | 138 | 95 | 14 | 30 | 78 | 553 |
| | | Fuchsmühl | 140 | 17 | 19 | 15 | 26 | **93** | 44 | 71 | 50 | 37 | 39 | 36 | **14** | 461 | 31.1 | 16. 5. | 143 | 92 | 10 | 40 | 70 | 507 |
| | | Falkenhain | 290 | 26 | 31 | 17 | 35 | **143** | 59 | 108 | 89 | 63 | 55 | 44 | **8** | 678 | 38.5 | 14. 8. | 127 | 101 | 16 | 47 | 75 | 714 |
| | | Adelsdorf | 200 | 25 | 23 | 23 | 37 | **136** | 52 | 82 | 22 | 22 | 41 | 41 | **11** | 515 | 37.5 | 16. 5. | 142 | 96 | 10 | 54 | 75 | 567 |
| | | Gröditzberg | 240 | 25 | 24 | 18 | 41 | **143** | 55 | 106 | 27 | 40 | 62 | 52 | **12** | 605 | 38.8 | 16. 5. | 167 | 108 | 17 | 63 | 93 | 644 |
| | | Haynau | 150 | 17 | 23 | 23 | 38 | **97** | 46 | 58 | 28 | 22 | 38 | 40 | **7** | 437 | 28.4 | 16. 5. | 130 | 92 | 9 | 49 | 77 | 475 |
| | | Neurode, Kr. Lüben | 151 | 25 | 28 | 14 | 29 | **96** | 42 | 78 | 36 | 21 | 34 | 43 | **10** | 456 | 39.4 | 17. 5. | 128 | 90 | 11 | 41 | 91 | 504 |
| | | Lobendau | 155 | *24* | *28* | *17* | 19 | **105** | 42 | 58 | 31 | 25 | 40 | 37 | **10** | 436 | 30.0 | 16. 5. | 122 | 90 | 9 | 43 | 85 | 468 |
| | Weidelache | Pilgramshain | 260 | 23 | 35 | 18 | 37 | **127** | 84 | 74 | 22 | 33 | 40 | 33 | **3** | 529 | **61.3** | 16. 5. | 159 | 93 | 10 | 66 | 85 | 565 |
| | | Gutschdorf | 209 | 22 | 27 | 12 | 38 | **141** | 71 | 76 | 21 | 27 | 40 | 38 | **3** | 516 | **59.0** | 16. 6. | 127 | 100 | 10 | 45 | 85 | 551 |
| | | Dittersdorf | 206 | 18 | 31 | 17 | 35 | **127** | 63 | 75 | 45 | 34 | 41 | 30 | **4** | 520 | **53.5** | 16. 5. | 139 | 104 | 10 | 47 | 77 | 564 |
| | | Nicolstadt | 157 | 34 | 36 | 22 | 35 | **129** | 64 | 79 | 39 | 36 | 39 | 36 | **3** | 552 | 49.0 | 16. 5. | 128 | 101 | 11 | 43 | 70 | 600 |
| | K. | Petersdorf, Kr. Liegnitz | 121 | 15 | 26 | 16 | 50 | **115** | 53 | 85 | 29 | 29 | 35 | 29 | **6** | 488 | 40.0 | 16. 5. | 120 | 92 | 11 | 37 | 72 | 556 |
| | | Leschwitz | 102 | 24 | 24 | 16 | 29 | **106** | 56 | 88 | 43 | 17 | 30 | 42 | **6** | 481 | 32.5 | 16. 6. | 134 | 88 | 11 | 46 | 70 | 516 |
| Bober bis Katzbach | Oder | Lüben | 130 | 19 | 21 | 13 | 24 | **120** | 46 | 69 | 31 | 26 | 28 | 32 | **11** | 440 | 43.5 | 16. 5. | 105 | 77 | 7 | 33 | 78 | 475 |
| | | Petschkendorf | 118 | 16 | 24 | 15 | 31 | **111** | 52 | 86 | 25 | 20 | 18 | 42 | **9** | 449 | — | — | — | — | — | — | — | 498 |
| | | Porschwitz | 115 | 17 | 29 | 13 | 24 | **97** | 64 | 79 | 52 | 14 | 27 | 20 | **9** | 445 | 46.2 | 10. 5. | 140 | 84 | 8 | 49 | 73 | 486 |
| | | Steinau (Oder) | 93 | 23 | 22 | 18 | 26 | **120** | 65 | 105 | 41 | 15 | 30 | 39 | **12** | 516 | 47.4 | 16. 5. | 152 | 87 | 13 | 48 | 78 | 543 |
| | Iseritz | Hohenau | 140 | **10** | 19 | 12 | 20 | **141** | 43 | 79 | 54 | **10** | 18 | 22 | 12 | 440 | **52.0** | 16. 5. | 130 | 68 | 8 | 46 | 80 | 481 |
| | | Kl.-Kreidel | 115 | 19 | 25 | 20 | 32 | **116** | 59 | 84 | 42 | 15 | 41 | 45 | **11** | 509 | 44.2 | 16. 5. | 181 | 95 | 8 | 63 | 76 | 540 |
| | | Teichhof | 90 | 22 | 28 | 18 | 31 | **145** | 52 | 118 | 33 | 16 | 35 | 49 | **13** | 460 | 40.7 | 16. 5. | 141 | 89 | 15 | 54 | 83 | 493 |
| | | Wohlau | 116 | 17 | 19 | 16 | 34 | **134** | 56 | 89 | 58 | 13 | 32 | 38 | **10** | 516 | 47.1 | 16. 5. | 141 | 89 | 16 | 45 | 81 | 543 |
| | Oder | Köben | 92 | 14 | 20 | **13** | 27 | **126** | 47 | 76 | 22 | 17 | 27 | 32 | 15 | 436 | **53.5** | 16. 5. | 119 | 82 | 9 | 32 | 71 | 468 |
| | | Würchland | 78 | 13 | 23 | 15 | 25 | **189** | 46 | 80 | 13 | **10** | 22 | 34 | 17 | 487 | 46.6 | 15. 5. | 115 | 72 | 7 | 34 | 73 | 517 |
| | Bartsch | Bartnig | 113 | 11 | 19 | **8** | 27 | **90** | 61 | 89 | 21 | 9 | 35 | 43 | 21 | 434 | 36.8 | 16. 5. | 127 | 76 | 8 | 37 | 87 | 459 |
| | | Kreisau | 157 | 14 | 27 | 11 | 26 | **108** | 48 | 98 | 34 | **9** | 30 | 45 | 19 | 469 | 42.9 | 16. 5. | 148 | 95 | 10 | 48 | 89 | 502 |
| | | Gr.-Wartenberg | 167 | 15 | 25 | 10 | 28 | **118** | 70 | 86 | 23 | **9** | 33 | 32 | 35 | 484 | 32.0 | 16. 5. | 121 | 89 | 12 | 32 | 90 | 540 |
| | | Neumittelwalde | 170 | 31 | 25 | **10** | 45 | **188** | 96 | 148 | 29 | 13 | 49 | 37 | 25 | 696 | 45.0 | 18. 5. | 112 | 86 | 22 | 35 | 92 | 740 |
| | | Festenberg | 183 | 17 | 34 | **6** | 49 | **110** | 79 | 82 | 43 | 14 | 40 | 38 | 20 | 582 | 35.3 | 16. 5. | 128 | 93 | 15 | 49 | 79 | 641 |
| | | Charlottenthal | 119 | 16 | 22 | 9 | 36 | **107** | 53 | 55 | 30 | **8** | 33 | 37 | 21 | 427 | 33.5 | 16. 5. | 151 | 88 | 7 | 56 | 89 | 470 |
| | | Kraschnitz | 142 | 19 | 44 | **4** | 44 | **122** | 83 | 62 | 31 | 23 | 32 | 46 | 20 | 530 | 38.0 | 16. 5. | 110 | 81 | 13 | 32 | 80 | 568 |
| | | Buchendorf | 109 | 18 | 26 | **11** | 21 | **101** | 72 | 69 | 24 | 26 | 43 | 35 | 20 | 466 | 29.8 | 16. 5. | 153 | 89 | 9 | 37 | 79 | 500 |
| | | Militsch | 108 | 14 | 28 | **11** | 37 | **116** | 86 | 73 | 35 | 19 | 40 | 44 | 32 | 535 | 40.9 | 16. 6. | 133 | 83 | 12 | 36 | 77 | 567 |
| | | Poutel | 145 | 14 | 22 | **7** | 44 | **141** | 86 | 79 | 32 | 35 | 34 | 52 | 27 | 573 | **50.2** | 16. 5. | 144 | 93 | 10 | 47 | 82 | 604 |
| | | Schlottau | 156 | **11** | 23 | 16 | 36 | **112** | 74 | 78 | 36 | 21 | 40 | 37 | 16 | 500 | 39.1 | 16. 5. | 129 | 85 | 9 | 29 | 79 | 548 |
| | | Kath.-Hammer | 115 | **16** | 27 | **16** | 42 | **136** | 85 | 62 | 25 | 17 | 41 | 49 | 20 | 536 | **60.5** | 16. 5. | 116 | 89 | 12 | 32 | 64 | 569 |
| | | Trebnitz I | 185 | 16 | 29 | 13 | 40 | **167** | 92 | 101 | 47 | **7** | 43 | 39 | 16 | 610 | **53.7** | 16. 5. | 159 | 95 | 13 | 55 | 91 | 650 |
| | | Scholzhofen | 96 | 9 | 18 | **6** | 16 | **147** | 46 | 80 | 40 | 10 | 35 | 48 | 13 | 468 | 43.6 | 16. 5. | 115 | 61 | 9 | 27 | 67 | 485 |
| | | Fürstenau, Kr. Militsch | 93 | 19 | 31 | 14 | 42 | **156** | 83 | 77 | 48 | **11** | 37 | 45 | 19 | 582 | 47.7 | 16. 5. | 150 | 106 | 12 | 42 | 64 | 616 |
| | | Trachenberg | 90 | 15 | 21 | 13 | 30 | **127** | 76 | 83 | 49 | **7** | 36 | 34 | 15 | 506 | 49.0 | 16. 5. | 143 | 89 | 10 | 46 | 79 | 545 |
| | | Winzig | 180 | 35 | 33 | 13 | 27 | **136** | 47 | 105 | 40 | **12** | 29 | 38 | 14 | 529 | **51.0** | 16. 5. | 139 | 86 | 13 | 47 | 81 | 567 |
| | | Bargen | 89 | **14** | 23 | 19 | 21 | **133** | 51 | 80 | 30 | 21 | 40 | 42 | 17 | 491 | 48.5 | 16. 5. | 128 | 93 | 9 | 44 | 78 | 526 |
| | | Pluskau | 92 | **11** | 17 | 16 | 32 | **127** | 47 | 81 | 41 | 13 | 30 | 35 | 18 | 468 | 48.1 | 16. 5. | 137 | 91 | 10 | 42 | 84 | 512 |
| | | Grunewald | 120 | 13 | 22 | **9** | 27 | **135** | 74 | 72 | 52 | 11 | 30 | 31 | 14 | 490 | **51.4** | 16. 5. | 168 | 87 | 10 | 49 | 67 | 539 |
| | | Groß-Saul | 120 | 15 | 23 | 15 | — | — | — | — | — | — | — | — | — | — | — | — | — | — | — | — | — | — |
| | | Waldhöh | 98 | **9** | 15 | 11 | 31 | **152** | 57 | 100 | 29 | 15 | 42 | 35 | 17 | 513 | **52.3** | 16. 5. | 106 | 84 | 14 | 36 | 79 | 543 |
| | | Sulau | 100 | 26 | 26 | *12* | 40 | **118** | 70 | 72 | 35 | **8** | *40* | 50 | 22 | 519 | 44.1 | 26. 5. | 122 | 90 | 11 | 45 | 84 | 563 |
| | | Jagdhausen | 94 | 17 | 25 | 13 | 29 | **135** | 117 | 85 | 43 | **9** | 38 | 41 | 23 | 575 | **50.2** | 16. 5. | 175 | 99 | 14 | 65 | 93 | 604 |
| | | Hünern, Kr. Guhrau | 146 | **8** | 12 | 15 | 21 | **123** | 28 | 85 | 27 | 23 | 20 | 47 | 20 | 429 | 41.9 | 16. 5. | 112 | 84 | 9 | 32 | 74 | 453 |
| | | Groß-Wiersewitz | 84 | 18 | 26 | **16** | 34 | **160** | 51 | 100 | 22 | 25 | 24 | 47 | 21 | 544 | **51.9** | 16. 5. | 139 | 92 | 13 | 38 | 75 | 573 |
| | | Nechlau | 82 | 17 | 23 | **16** | 28 | **95** | 50 | 86 | 17 | 18 | 32 | 44 | 21 | 447 | 29.0 | 16. 6. | 140 | 88 | 9 | 37 | 78 | 471 |
| | | Lesten | 95 | 17 | 26 | 19 | 20 | **131** | 60 | 96 | **13** | 36 | 45 | 45 | 19 | 527 | 46.5 | 16. 5. | 167 | 97 | 8 | 49 | 79 | 556 |
| | | Reinberg | 75 | 16 | 19 | **12** | 27 | **102** | 50 | 84 | 22 | 24 | 31 | 33 | 19 | 439 | 29.5 | 16. 6. | 145 | 80 | 8 | 37 | 57 | 467 |
| | Faule Obra bis Bartsch | Eisemost | 183 | 24 | **15** | 24 | 25 | **154** | 83 | 85 | 16 | 17 | 28 | 42 | 17 | 530 | **52.5** | 16. 5. | 106 | 84 | 13 | 31 | 74 | 580 |
| | | Raudten | 108 | 13 | 14 | **12** | 20 | **132** | 60 | 75 | 14 | 15 | 27 | 24 | 20 | 426 | 32.8 | 16. 6. | 128 | 77 | 8 | 43 | 59 | 468 |
| | | Kl.-Kauer | 170 | **12** | **12** | **12** | 33 | **131** | 30 | 77 | 23 | 17 | 35 | 43 | 24 | 449 | 44.3 | 15. 5. | 104 | 75 | 9 | 32 | 74 | 476 |
| | | Glogau | 77 | **12** | 16 | 17 | 23 | **132** | 50 | 62 | 43 | 20 | 28 | 36 | 17 | 456 | **60.5** | 15. 5. | 148 | 78 | 8 | 42 | 65 | 463 |
| | | Haselquell | 115 | **7** | 19 | 20 | 28 | **117** | 61 | 68 | 23 | 35 | 34 | 37 | 28 | 477 | 42.3 | 14. 5. | 103 | 74 | 9 | 32 | 77 | 483 |
| | | Dalkau | 142 | **15** | 31 | **15** | 20 | **120** | 62 | 79 | 34 | 17 | 48 | 60 | 25 | 526 | 41.5 | 15. 5. | 101 | 83 | 13 | 24 | 70 | 527 |

# Oder — Monats- und Jahressumme, größte Tagessumme — 1942

| Flußgebiet | | Stationen | Seehöhe m | Monatssummen (mm) Januar | Februar | März | April | Mai | Juni | Juli | August | September | Oktober | November | Dezember | Jahressumme I—XII mm | Größte Tagesmenge Höhe mm | Datum | Zahl der Tage mit Niederschlag ≧ 0.1 mm | ≧ 1.0 mm | ≧10.0 mm | * ≧0.1 mm | ⊡ | Jahressumme XI.41—X.42 mm |
|---|---|---|---|---|---|---|---|---|---|---|---|---|---|---|---|---|---|---|---|---|---|---|---|---|
| Bober bis Katzbach | Faule Obra bis Bartsch | Beuthen/Oder Bez. | 88 | **12** | 15 | 15 | 21 | **98** | 61 | 85 | 93 | 28 | 41 | 37 | 20 | 526 | 44.5 | 25. 8. | 142 | 91 | 12 | 40 | 75 | 540 |
| | | Fraustadt [Liegnitz | 94 | **17** | 26 | 18 | 23 | **162** | 53 | 80 | 35 | 30 | 40 | 57 | 24 | 565 | **58.0** | 15. 5. | 157 | 101 | 7 | 44 | 77 | 579 |
| | | Kuttlau | 372 | 18 | 22 | **17** | 27 | **104** | 53 | 90 | 34 | 28 | 38 | 45 | 20 | 496 | 34.4 | 17. 5. | 148 | 97 | 9 | 36 | 74 | 532 |
| | | Kaltenbriesnitz | 215 | 16 | 20 | **13** | 24 | **102** | 69 | 82 | 66 | 28 | 34 | 52 | 23 | 529 | 31.7 | 15. 5. | 133 | 96 | 11 | 39 | 61 | 534 |
| | | Neustädtel, Kr. Frey- | 92 | 24 | 26 | **16** | 23 | **106** | 68 | 96 | 40 | 42 | 38 | 62 | 46 | 587 | 26.0 | 17. 5. | 126 | 108 | 13 | 30 | 71 | 577 |
| | | Alte Fähre [stadt | 65 | **15** | 22 | **15** | 16 | 97 | 54 | **103** | 27 | 30 | 43 | 40 | 18 | 480 | 26.0 | 17. 5. | 151 | 88 | 11 | 44 | 74 | 514 |
| | | Zollbrücken | 65 | *14* | 20 | **11** | 20 | **121** | 76 | 102 | 52 | 35 | 44 | 44 | 19 | 558 | **53.9** | 16. 5. | 169 | 96 | 13 | 40 | 80 | — |
| | | Bergenwald | 83 | 12 | 20 | **6** | 21 | **92** | 48 | 90 | 32 | 43 | 39 | 46 | 27 | 476 | 30.8 | 17. 5. | 125 | 86 | 12 | 32 | 67 | 506 |
| | | Streidelsdorf | 73 | 16 | 33 | **15** | 18 | 77 | 44 | **96** | 29 | 25 | 48 | 45 | 27 | 473 | 24.1 | 17. 5. | 143 | 94 | 10 | 31 | 76 | 502 |
| | | Külpenau | 76 | 15 | 26 | **11** | 21 | 84 | 44 | **89** | 24 | 27 | 43 | 45 | 23 | 452 | 29.4 | 17. 5. | 152 | 100 | 9 | 41 | 68 | 490 |
| | | Nittritz | 72 | 18 | 24 | **13** | 22 | 92 | 37 | **110** | 46 | 24 | 42 | 56 | 25 | 509 | 34.8 | 17. 5. | 142 | 106 | 9 | 30 | 54 | 551 |
| | | Deutsch-Kessel | 114 | 13 | 34 | **9** | 34 | **93** | 48 | 92 | 22 | 55 | 49 | 67 | 37 | 553 | 37.2 | 17. 5. | 127 | 98 | 12 | 35 | 59 | 550 |
| | | Fürsteneich | 57 | 17 | 26 | **10** | 23 | **80** | 36 | 79 | 23 | 36 | 40 | 42 | 24 | 436 | 39.0 | 17. 5. | 116 | 98 | 8 | 31 | 80 | 473 |
| | Faule Obra | Kleinitz | 56 | 25 | 39 | **19** | 42 | 98 | 65 | **108** | 35 | 47 | 68 | 78 | 35 | 659 | 42.1 | 17. 5. | 142 | 110 | 15 | 46 | 85 | 687 |
| | | Glogeiche | 91 | 19 | 25 | **16** | 21 | 110 | 50 | **123** | 38 | 38 | 28 | 42 | 24 | 537 | 31.9 | 28. 7. | 144 | 100 | 12 | 52 | 81 | 554 |
| | | Laubegast | 60 | 14 | 18 | **11** | 16 | 96 | 69 | **105** | 33 | 50 | 31 | 26 | 21 | 490 | **56.0** | 16. 5. | 114 | 73 | 12 | 36 | 79 | 538 |
| | | Liebenzig | 65 | 15 | 38 | **10** | 14 | 93 | 55 | **113** | 34 | 52 | 28 | 40 | 23 | 515 | 34.3 | 17. 5. | 140 | 76 | 11 | 44 | 79 | 556 |
| | | Kolzig | 57 | 16 | 28 | **8** | 26 | 76 | 56 | **96** | 44 | 72 | 31 | 47 | 25 | 525 | 44.5 | 5. 9. | 136 | 90 | 11 | 44 | 61 | 544 |
| | | Deutsch-Eck | 75 | — | — | — | — | — | — | 96 | 30 | 26 | 30 | 45 | 19 | — | — | — | — | — | — | — | — | — |
| | | Schwenten, Kr. Grün- | 60 | 20 | 23 | **8** | 19 | 67 | 48 | **118** | 48 | 70 | 43 | 45 | 23 | 532 | 45.2 | 5. 9. | 161 | 99 | 10 | 47 | 79 | 555 |
| | | Unruhstadt [berg | 58 | *17* | *23* | **7** | *18* | 67 | 56 | **97** | 24 | 39 | 31 | 49 | 26 | 454 | 38.9 | 16. 6. | 146 | 86 | 10 | 39 | 75 | — |
| | | Schwiebus | 83 | 16 | 23 | **6** | 18 | 106 | 31 | **136** | 30 | 27 | 35 | 44 | 22 | 494 | 33.9 | 17. 5. | 149 | 83 | 11 | 36 | 86 | 518 |
| | | Neu-Bentschen | 61 | 14 | 16 | **6** | 17 | 78 | 42 | **99** | 36 | 32 | 40 | 39 | 23 | 442 | 24.0 | 17. 5. | 150 | 81 | 7 | 33 | 65 | 460 |
| | | Schmarse | 83 | 13 | 20 | **8** | 18 | 78 | 33 | **103** | 43 | 34 | 32 | 40 | 23 | 445 | 40.8 | 17. 5. | 97 | 78 | 10 | 31 | 65 | 468 |
| | | Bomst | 58 | 10 | 15 | **5** | 13 | 87 | 77 | **106** | 24 | 40 | 40 | 39 | 32 | 488 | 29.8 | 16. 6. | 137 | 71 | 12 | 28 | 48 | 497 |
| | Oder | Züllichau | 85 | 15 | 22 | **8** | 18 | 74 | 31 | **94** | 23 | 35 | 37 | 42 | 23 | 422 | 29.3 | 17. 5. | 153 | 83 | 7 | 51 | 60 | 458 |
| | | Rissen | 100 | **14** | 22 | 54 | 22 | 92 | 31 | **107** | 27 | 44 | 38 | 53 | 25 | 529 | 26.0 | 24. 8. | 130 | 91 | 9 | 29 | 58 | 545 |
| | | Skampe | 80 | 20 | 20 | **5** | 43 | 113 | 44 | **140** | 113 | 66 | 44 | 38 | 35 | 681 | **58.6** | 26. 8. | 117 | 82 | 17 | 46 | 39 | — |
| | Kalte Brahe | Fliederthal | 61 | 15 | 28 | **7** | 23 | 89 | 45 | **97** | 16 | 51 | 39 | 53 | 29 | 492 | 39.4 | 17. 5. | 160 | 93 | 9 | 51 | 79 | 512 |
| | | Grünberg (Schlesien) | 147 | 28 | 43 | 20 | 28 | 103 | 40 | 94 | — | — | — | — | — | — | — | — | — | — | — | — | — | — |
| | | Rothenburg, Kr. Grün- | 65 | 12 | 19 | **5** | 15 | **86** | 44 | 85 | 26 | 66 | 45 | 44 | 28 | 475 | 43.1 | 2. 9. | 154 | 88 | 8 | 43 | 71 | 496 |
| | | Wenig Lessen [berg | 83 | 15 | 24 | **10** | 17 | 79 | 31 | **88** | 69 | 49 | 44 | 40 | 28 | 494 | 46.0 | 25. 8. | 135 | 89 | 9 | 37 | 78 | 530 |
| Bober | Lomnitz bis Quelle | Hermsdorf, Städt. | 580 | 29 | 35 | **21** | 54 | 126 | 62 | **141** | 96 | 25 | 113 | 46 | **21** | 769 | 37.9 | 8. 7. | 173 | 108 | 24 | 71 | 151 | 815 |
| | | Ullersdorf, Kr. | 540 | 31 | 38 | 25 | 41 | **130** | 77 | 98 | 53 | **18** | 74 | 42 | 20 | 647 | 44.8 | 16. 5. | 188 | 111 | 10 | 83 | 118 | 664 |
| | | Haselbach, Landeshut | 550 | 44 | 37 | 25 | 71 | **156** | 70 | 117 | 48 | 25 | 140 | 83 | **20** | 836 | 40.0 | 18.10. | 148 | 122 | 27 | 51 | 114 | 853 |
| | | Röhrsdorf | 650 | 49 | 37 | **17** | 68 | **166** | 77 | 137 | 54 | 41 | 137 | 97 | 22 | 902 | **53.2** | 16. 5. | 128 | 121 | 27 | 46 | 103 | 921 |
| | | Landeshut | 442 | 23 | 21 | 18 | 40 | **118** | 69 | 107 | 25 | 25 | 91 | 44 | **17** | 598 | 39.1 | 16. 5. | 180 | 105 | 16 | 52 | 93 | 641 |
| | | Schömberg, Kr. Lan- | 520 | **16** | 45 | 19 | 52 | 114 | 114 | **138** | 73 | 28 | 60 | 63 | 24 | 746 | **60.1** | 8. 7. | 137 | 112 | 16 | 44 | 109 | 739 |
| | | Grüssau [deshut | 470 | 17 | 26 | 18 | 43 | **165** | 72 | 109 | 58 | 21 | 90 | 48 | **14** | 681 | 42.8 | 8. 7. | 163 | 105 | 15 | 72 | 106 | 705 |
| | | Gottesberg | 600 | *26* | *29* | *19* | 46 | **155** | 62 | 117 | 53 | 30 | 75 | 73 | **8** | 693 | **75.0** | 16. 5. | 169 | 110 | 15 | 63 | 115 | 720 |
| | | Mittel-Konradswald. | 502 | 32 | 32 | 20 | 49 | **155** | 67 | 66 | 69 | 22 | 85 | 56 | **11** | 664 | **62.0** | 16. 5. | 178 | 107 | 14 | 50 | 119 | 699 |
| | | Giesmannsdorf | 550 | 32 | 31 | 18 | 64 | **162** | 84 | 121 | 31 | 29 | 100 | *40* | *12* | 724 | **72.0** | 16. 5. | 138 | 108 | 21 | 49 | 100 | 764 |
| | | Rudelstadt | 415 | 26 | 28 | 18 | 69 | 135 | 79 | **138** | 46 | 52 | 107 | *54* | **10** | 762 | **60.9** | 16. 5. | 149 | 109 | 20 | 51 | 105 | 818 |
| | | Neu-Röhrsdorf | 740 | 46 | 26 | 23 | 86 | 157 | 88 | **164** | 60 | 69 | 124 | 82 | **15** | 940 | **53.5** | 16. 5. | 196 | 129 | 27 | 76 | 131 | 1002 |
| | Lomnitz | Hasenbaude | 1077 | 56 | 48 | **25** | 90 | 197 | 85 | **258** | 47 | 97 | 110 | 100 | 26 | 1139 | **73.6** | 28. 7. | 199 | 141 | 35 | 80 | 190 | 1194 |
| | | Schneekoppe | 1602 | 148 | 93 | **41** | 91 | **174** | 71 | **174** | 49 | 115 | 134 | 148 | 71 | 1309 | **54.0** | 16. 5. | 226 | 182 | 36 | 128 | 148 | 1410 |
| | | Wolfshau | 660 | 42 | 28 | **19** | 63 | 146 | 61 | **217** | 34 | 46 | 93 | 85 | 31 | 865 | **60.5** | 28. 7. | 143 | 127 | 20 | 56 | 122 | 860 |
| | | Krummhübel | 650 | 53 | 40 | 24 | 80 | 163 | 77 | **239** | 39 | 79 | 126 | 100 | **22** | 1042 | **64.1** | 28. 7. | 170 | 139 | 27 | 58 | 107 | 1076 |
| | | Arnsdorf, Kr. Hirsch- | 443 | 29 | 24 | **12** | 44 | 135 | 61 | **177** | 35 | 43 | 86 | 50 | 14 | 710 | **56.2** | 28. 7. | 172 | 107 | 20 | 63 | 97 | 734 |
| | | Zillerthal [berg | 400 | 26 | 29 | 12 | 39 | 122 | 61 | **168** | 39 | 38 | 46 | 47 | **7** | 634 | **50.0** | 8. 7. | 186 | 107 | 17 | 71 | 99 | 671 |
| | | Schmiedeberg (Riesen- | 475 | 43 | 39 | **24** | 64 | 157 | 71 | **161** | 29 | 43 | 108 | 69 | 29 | 837 | **64.8** | 16. 5. | 197 | 117 | 26 | 68 | 110 | 852 |
| | | Forstbauden [geb.) | 900 | 55 | 38 | 27 | 79 | **199** | 77 | 186 | *36* | *44* | *92* | *70* | **22** | 925 | **84.0** | 16. 5. | 173 | 131 | 25 | 72 | 122 | 980 |
| | | Hohenwiese | 470 | 37 | — | — | — | — | 44 | 166 | *40* | 44 | 92 | *70* | 13 | — | — | — | — | — | — | — | — | — |
| | B. | Kammerswaldau | 450 | 39 | 26 | 20 | 77 | 172 | 110 | **219** | 76 | 28 | 96 | 108 | **19** | 990 | **54.7** | 16. 5. | 166 | 111 | 25 | 58 | 114 | 973 |
| | | Hirschberg (Riesengb.) | 347 | 27 | 30 | 15 | 53 | 115 | 64 | **120** | 85 | 24 | 84 | 55 | **7** | 679 | **57.5** | 25. 8. | 148 | 111 | 13 | 50 | 78 | 723 |
| | Gr. Zacken | Jakobsthal | 871 | 64 | 187 | **17** | 94 | 175 | 109 | **380** | 56 | 77 | 240 | 169 | 107 | 1675 | **62.1** | 8. 7. | 146 | 134 | 52 | 65 | 157 | 1605 |
| | | Schreiberhau | 643 | 47 | 60 | 20 | — | — | — | — | — | — | — | — | — | — | — | — | — | — | — | — | — | — |
| | | Schneegrubenbaude | 1490 | 42 | 33 | 30 | 58 | 165 | 90 | **362** | 52 | 49 | 100 | *95* | **27** | 1103 | **94.1** | 28. 7. | 230 | 143 | 26 | 104 | 173 | 1122 |
| | | Kiesewald [berg | 620 | 55 | 28 | **18** | 46 | 120 | 68 | **191** | 43 | 47 | 110 | 75 | 22 | 817 | **63.4** | 8. 7. | 136 | 115 | 26 | 39 | 114 | 872 |
| | | Petersdorf, Kr. Hirsch- | 400 | 30 | 35 | **21** | 59 | 136 | 58 | **185** | 45 | 40 | 125 | 67 | 22 | 823 | **57.9** | 8. 7. | 185 | 119 | 20 | 60 | 101 | 903 |
| | | Warmbrunn, Bad | 342 | 27 | 30 | 15 | 36 | 111 | 66 | **126** | 52 | 24 | 103 | 44 | **5** | 639 | 49.0 | 8. 7. | 162 | 108 | 13 | 60 | 95 | 686 |
| | | Agnetendorf | 575 | 35 | 39 | **19** | 35 | 97 | 47 | **202** | 34 | 59 | 94 | 65 | 26 | 752 | **55.3** | 8. 7. | 147 | 116 | 22 | 48 | 113 | 796 |
| | | Hain | 535 | 43 | 45 | **20** | 63 | 128 | 58 | **174** | 49 | 63 | 94 | 79 | 36 | 852 | **52.0** | 8. 7. | 191 | 134 | 22 | 67 | 111 | 888 |
| | | Giersdorf | 440 | 29 | 31 | 25 | 51 | 109 | 51 | **155** | 50 | 48 | 94 | 45 | **6** | 694 | **53.6** | 8. 7. | 179 | 112 | 15 | 61 | 84 | 746 |
| | | Hainberg | 625 | 40 | 45 | **26** | 57 | 136 | 58 | **190** | 37 | 52 | 90 | 74 | **26** | 861 | **66.2** | 8. 7. | 185 | 128 | 21 | 66 | 114 | 885 |
| | | Seidorf | 400 | 25 | 23 | 15 | 39 | 108 | 59 | **165** | 51 | 42 | 81 | 44 | **13** | 665 | **54.1** | 8. 7. | 168 | 104 | 15 | 53 | 77 | 712 |
| | | Stonsdorf | 418 | 33 | 30 | 18 | 40 | 122 | 62 | **140** | 70 | 32 | 90 | 54 | **6** | 697 | 45.7 | 25. 8. | 176 | 114 | 16 | 62 | 95 | 731 |
| | B. | Boberröhrsdorf | 312 | 23 | 26 | 15 | 33 | **127** | 46 | 109 | 59 | 50 | 80 | 37 | **12** | 617 | 39.0 | 16. 5. | 159 | 94 | 14 | 61 | 90 | 670 |
| | kanalisiert | Blumendorf | 470 | 35 | 30 | **10** | 47 | 129 | 48 | **136** | 25 | 44 | 112 | 65 | 16 | 697 | 38.0 | 16. 5. | 156 | 117 | 20 | 61 | 89 | 755 |
| | | Johnsdorf | 450 | 34 | 34 | 19 | 41 | **130** | 66 | 117 | 33 | 46 | 120 | 68 | **12** | 717 | 29.8 | 8. 7. | 188 | 127 | 18 | 76 | 110 | 785 |
| | | Ludwigsdorf | 440 | 22 | 37 | *16* | 32 | **147** | 90 | 93 | 57 | 32 | 76 | 66 | **6** | 674 | **55.3** | 16. 5. | 115 | 98 | 20 | 38 | 82 | 731 |
| | Sprotte bis Kemnitzbach | Lähn | 230 | 25 | 26 | 15 | 33 | **133** | 46 | 106 | 34 | 40 | 83 | 55 | **10** | 506 | 36.3 | 8. 7. | 137 | 106 | 20 | 38 | 74 | 548 |
| | | Süßenbach | 355 | 40 | 32 | **26** | 35 | **125** | 56 | 109 | 37 | 62 | 83 | 56 | **9** | 664 | 23.8 | 16. 6. | 150 | 125 | 18 | 47 | 78 | 705 |
| | | Schmottseiffen | 370 | 39 | 31 | 18 | 41 | 129 | 63 | **134** | 20 | 34 | 110 | 70 | **11** | 600 | 23.6 | 8. 7. | 154 | 115 | 20 | 46 | 82 | 681 |
| | | Ober-Görisseiffen | 255 | 32 | 38 | 29 | 35 | 118 | 66 | **123** | 31 | 39 | 64 | 73 | **13** | 661 | 37.9 | 30. 7. | 145 | 105 | 16 | 44 | 82 | 702 |
| | | Löwenberg (Schles.) | 211 | 20 | 15 | 26 | 73 | 114 | 50 | **119** | 31 | 53 | 78 | 48 | **8** | 635 | 37.9 | 13. 9. | 153 | 99 | 21 | 21 | 88 | 677 |
| | | Kesselsdorf, Kr. Lö- | 229 | 23 | 25 | 14 | 36 | 111 | 53 | **118** | 43 | 32 | 77 | 55 | **12** | 599 | 18.8 | 25. 8. | 176 | 113 | 21 | 67 | 80 | 640 |
| | | Neujäschwitz [wenbg. | 250 | 25 | 22 | 16 | 35 | **112** | 44 | 105 | 31 | 31 | 58 | 42 | **12** | 533 | 24.4 | 11. 5. | 151 | 96 | 15 | 43 | 83 | 577 |
| | | Bunzlau | 207 | 21 | 26 | 20 | 34 | 111 | 51 | **128** | 26 | 40 | 54 | 34 | **17** | 562 | 25.6 | 17. 5. | 139 | 103 | 18 | 45 | 75 | 628 |
| | | Groß-Hartmannsdorf, Kr. Bunzlau | 220 | 29 | 30 | 20 | 39 | **118** | 44 | **118** | 21 | 30 | 56 | 49 | **13** | 567 | 24.6 | 16. 7. | 160 | 103 | 15 | 61 | 88 | 620 |
| | | Kittlitztreben | 150 | 21 | 33 | 23 | 18 | *120* | 56 | 112 | **17** | 70 | 43 | 51 | 30 | 594 | *28.0* | 16. 5. | 159 | 101 | 13 | 43 | 68 | 633 |
| | | Seebnitz | 157 | 25 | 26 | 22 | 28 | **122** | 51 | 71 | 34 | 35 | 33 | 45 | **14** | 506 | 33.8 | 16. 5. | 167 | 96 | 12 | 55 | 69 | 552 |

| Fluß-gebiet | | | Stationen | See-höhe m | Monatssummen (mm) Januar | Februar | März | April | Mai | Juni | Juli | August | September | Oktober | November | Dezember | Jahressumme I—XII mm | Größte Tagesmenge Höhe mm | Datum | Zahl der Tage mit Niederschlag ≧ 0.1 mm | ≧ 1.0 mm | ≧ 10.0 mm | ✳ ≧ 0.1 mm | ⊛ | Jahressumme XI. 41—X. 42 mm |
|---|---|---|---|---|---|---|---|---|---|---|---|---|---|---|---|---|---|---|---|---|---|---|---|---|---|
| Lausitzer Neiße | Bober | Sprotte | Heerwegen . [Lüben | 183 | **10** | 19 | 15 | 30 | **120** | 60 | 72 | 20 | 13 | 24 | 50 | 16 | 454 | 44.9 | 16. 5. | 124 | 88 | 10 | 36 | 78 | 495 |
| | | | Friedrichswalde, Kr. | 174 | 21 | 37 | **13** | 28 | **136** | 72 | 78 | 18 | 21 | 32 | 49 | *17* | 522 | 42.4 | 16. 5. | 128 | 90 | 12 | 39 | 78 | 554 |
| | | | Gr.-Heinzendorf . . | 143 | **14** | 25 | 22 | 27 | **121** | 84 | 87 | 17 | **14** | 33 | 44 | 18 | 506 | 39.3 | 16. 5. | 140 | 89 | 10 | 47 | 79 | 543 |
| | | | Kotzenau . . . . . | 148 | 20 | 23 | 22 | 34 | **107** | 71 | 100 | 33 | 19 | 40 | 50 | **18** | 537 | 30.5 | 16. 5. | 157 | 109 | 13 | 61 | 79 | 598 |
| | | | Kriegheide . . . . | 146 | 19 | 24 | **18** | 27 | **131** | 77 | 92 | 28 | 27 | 29 | 44 | 21 | 537 | **50.3** | 15. 5. | 160 | 95 | 11 | 56 | 63 | 573 |
| | | | Buchendamm . . . | 134 | 18 | 19 | **16** | 29 | **118** | 76 | 83 | 18 | 34 | 32 | 52 | 19 | 514 | 44.5 | 15. 5. | 136 | 90 | 9 | 35 | 88 | 520 |
| | | | Kunzendorf, Kreis | 136 | **15** | 21 | 24 | 26 | **177** | 68 | 64 | 29 | 22 | 23 | 44 | 18 | 531 | **66.8** | 14. 5. | 135 | 101 | 10 | 35 | 96 | 564 |
| | | | Hermsdorf, Glogau | 200 | 16 | 24 | **13** | 43 | **145** | 38 | 77 | 16 | 20 | 40 | 37 | 27 | 496 | **65.5** | 15. 5. | 121 | 86 | 9 | 44 | 64 | 507 |
| | | | Jakobskirch . . . | 202 | 14 | 20 | **10** | 50 | **135** | 62 | 80 | 20 | 24 | 42 | *44* | 26 | 527 | 49.5 | 15. 5. | 113 | 84 | 10 | 30 | 78 | 554 |
| | | | Lauterbach, Kreis | 135 | 21 | 21 | **18** | 33 | **134** | 82 | 91 | 25 | 68 | 47 | 52 | 24 | 616 | **63.2** | 15. 5. | 155 | 102 | 17 | 49 | 73 | 644 |
| | | | Ottendorf . [Sprottau | 134 | **16** | 18 | 17 | 25 | **99** | 70 | 72 | 37 | 33 | 31 | 48 | 19 | 485 | 24.4 | 17. 5. | 142 | 97 | 10 | 38 | 73 | 512 |
| | | | Reuthau . . . . . | 136 | **16** | 22 | 17 | 23 | **96** | 71 | 82 | 41 | 34 | 34 | 50 | 20 | 506 | 40.3 | 15. 5. | 154 | 92 | 11 | 49 | 75 | 526 |
| | | | Nieder-Zauche . . | 133 | 22 | 30 | 20 | 33 | 101 | **117** | 77 | 35 | 31 | 36 | 35 | **15** | 552 | 39.2 | 13. 6. | 132 | 95 | 12 | 44 | 74 | 581 |
| | | | Neuvorwerk, Kreis | 155 | 18 | 24 | 22 | 26 | **109** | 66 | 100 | 39 | 25 | 40 | 54 | **8** | 531 | 44.9 | 14. 5. | 120 | 89 | 11 | 40 | 68 | 556 |
| | | | Sprottau I [Sprottau | 121 | 19 | 25 | 20 | 29 | 90 | 66 | **95** | 49 | 45 | 37 | 45 | **16** | 536 | 29.2 | 16. 6. | 145 | 104 | 13 | 41 | 61 | 575 |
| | | | Sprottau II . . . . | 122 | **10** | 13 | 18 | 23 | 80 | 65 | **89** | 43 | 30 | 33 | 33 | **10** | 447 | 26.0 | 15. 6. | 92 | 83 | 10 | 12 | 14 | 470 |
| | | | Sprottau (Flughaf.). | 127 | 13 | 13 | 19 | 32 | **95** | 76 | 80 | 78 | 47 | 34 | 39 | **12** | 538 | 36.0 | 15. 5. | 145 | 95 | 12 | 44 | 75 | 554 |
| | | Queis | Ludwigsbaude . . . | 770 | 81 | 58 | **18** | 72 | 197 | 70 | **309** | 37 | 43 | 178 | 89 | 37 | 1189 | **72.3** | 8. 7. | 177 | 141 | 28 | 65 | 122 | 1296 |
| | | | Bärenstein . . . . | 539 | 37 | 30 | **8** | 83 | 160 | 64 | **215** | 21 | 101 | 114 | 98 | 28 | 959 | **72.3** | 7. 9. | 152 | 128 | 24 | 44 | 110 | 1046 |
| | | | Flinsberg, Bad . . | 525 | *35* | *35* | *10* | 84 | 153 | 70 | **244** | 18 | 123 | 169 | 115 | 39 | 1095 | **82.0** | 7. 9. | 160 | 132 | 25 | 50 | 114 | — |
| | | | Egelsdorf . . . . . | 378 | 31 | 24 | **16** | 48 | 123 | 58 | **133** | 20 | 74 | 110 | 59 | *17* | 713 | 41.2 | 8. 7. | 140 | 119 | 16 | 42 | 76 | 773 |
| | | | Giehren . . . . . | 530 | 26 | 21 | 15 | 44 | 121 | 54 | **158** | 30 | 73 | 86 | 51 | **7** | 686 | **53.2** | 8. 7. | 121 | 105 | 16 | 28 | 75 | 759 |
| | | | Rabishau . . . . . | 405 | 29 | 24 | **15** | 37 | 122 | 57 | **130** | 25 | 117 | 105 | 63 | 16 | 740 | **65.9** | 13. 9. | 156 | 114 | 19 | 59 | 105 | 785 |
| | | | Hernsdorf-Gräflich . | 595 | 51 | 34 | 14 | 69 | 170 | 75 | **222** | **13** | 112 | 150 | 118 | 35 | 1063 | **70.8** | 7. 9. | 177 | 134 | 29 | 76 | 103 | 1191 |
| | | | Gebhardsdorf . . . | 375 | 31 | 27 | 23 | 37 | 115 | 62 | **150** | 15 | 85 | 112 | 70 | **14** | 741 | **53.7** | 8. 7. | 164 | 113 | 20 | 57 | 88 | 808 |
| | | | Liebenthal . . . . | 360 | 41 | 33 | **8** | 41 | **159** | 62 | 115 | 27 | 35 | 102 | 74 | 16 | 713 | 34.9 | 14. 5. | 158 | 117 | 18 | 60 | 93 | 779 |
| | | | Gr. Stöckigt . . . . | 350 | 38 | 23 | 16 | 34 | **117** | 56 | **117** | 14 | 35 | 95 | 57 | **9** | 611 | 34.7 | 8. 7. | 145 | 104 | 16 | 53 | 87 | 648 |
| | | | Greiffenberg . . . . | 338 | 26 | 20 | 23 | 44 | 124 | 54 | **129** | 27 | 49 | 96 | 56 | **15** | 663 | 33.9 | 8. 7. | 150 | 110 | 18 | 48 | 84 | 724 |
| | | | Goldentraum . . . | 365 | 40 | 30 | 18 | 52 | **132** | 56 | 131 | 22 | 46 | 106 | 59 | **14** | 706 | 33.3 | 16. 5. | 119 | 104 | 21 | 36 | 85 | 776 |
| | | | Schwertburg . . . | 350 | 40 | 36 | **18** | 49 | 120 | 60 | **140** | 20 | 39 | 111 | 77 | 20 | 730 | 31.1 | 15.5., 24.7. | 165 | 121 | 18 | 44 | 77 | 796 |
| | | | Beerberg . . . . . | 232 | 30 | 52 | **16** | 49 | 75 | 59 | **98** | 18 | 49 | 88 | 56 | 22 | 612 | 28.0 | 16. 2. | 172 | 106 | 16 | 57 | 81 | 668 |
| | | | Welkersdorf . . . . | 320 | 18 | 22 | **11** | 14 | 92 | 45 | **117** | 25 | 52 | 84 | 39 | 16 | 535 | 38.6 | 17. 5. | 146 | 87 | 18 | 51 | 81 | 556 |
| | | | Lauban . . . . . | 270 | 25 | 26 | **16** | 44 | 101 | 61 | 103 | 26 | 44 | **108** | 60 | 19 | 633 | 40.5 | 18.10. | 158 | 107 | 18 | 57 | 86 | 685 |
| | | | Geibsdorf . . . . . | 257 | 16 | 21 | 19 | 39 | 87 | 56 | **96** | 20 | 35 | 92 | 44 | **11** | 536 | 26.0 | 18.10. | 163 | 99 | 17 | 55 | 94 | 560 |
| | | | Naumburg (Queis) | 204 | 28 | 24 | **16** | 34 | 71 | 49 | **110** | 21 | 27 | 87 | 51 | 21 | 539 | 24.2 | 10.10. | 172 | 112 | 14 | 47 | 69 | 590 |
| | | | Hagendorf [wenberg | 300 | 27 | 28 | 21 | 42 | **120** | 65 | 108 | 25 | 48 | 84 | 54 | **8** | 630 | 25.3 | 16. 5. | 167 | 111 | 19 | 58 | 79 | 678 |
| | | | Kunzendorf, Kr. Lö- | 250 | 20 | 20 | 16 | 40 | **111** | 61 | 106 | 24 | 55 | 101 | 52 | **9** | 615 | 25.2 | 23.10. | 160 | 107 | 19 | 52 | 82 | 664 |
| | | | Siegerstorf, Kr. Bunz- | 193 | 24 | 22 | **15** | 35 | 102 | 100 | **120** | **15** | 37 | 69 | 57 | 16 | 612 | 26.1 | 24. 7. | 161 | 105 | 16 | 55 | 80 | 661 |
| | | | Klitschdorf . . [lau | 170 | 20 | 27 | 22 | 39 | **131** | 56 | 106 | **18** | 35 | 49 | 55 | 19 | 577 | 27.8 | 17. 5. | 149 | 105 | 16 | 43 | 75 | 630 |
| | | | Loos . . . . . | 125 | *19* | 22 | 22 | 30 | 67 | 66 | **117** | **18** | 31 | 40 | 46 | 30 | 508 | 41.5 | 16. 6. | 130 | 96 | 8 | 39 | 83 | — |
| | | R. | Sagan . . . . . | 105 | 17 | 24 | **16** | 21 | 120 | 51 | **123** | 29 | 38 | 38 | 49 | 17 | 543 | 32.5 | 28. 5. | 166 | 94 | 12 | 40 | 73 | 572 |
| | | Gr. Tschirne | Kohlfurt . . . . . | 193 | 26 | 30 | **15** | 39 | 102 | 59 | **121** | 29 | 28 | 72 | 57 | 22 | 600 | 25.4 | 16. 5. | 149 | 107 | 15 | 43 | 78 | 656 |
| | | | Rauscha . . . . . | 151 | 22 | 27 | 22 | 31 | **95** | 61 | 82 | **21** | 44 | 56 | 54 | **21** | 536 | 35.3 | 16. 5. | 144 | 106 | 13 | 38 | 65 | 593 |
| | | | Halbau . . . . . | 125 | 20 | 24 | 35 | 26 | **86** | 42 | 77 | **6** | 23 | 47 | 53 | 25 | 464 | 29.9 | 16. 5. | 124 | 97 | 9 | 31 | 41 | 507 |
| | | | Groß-Selten . . . . | 155 | 24 | 26 | **10** | 35 | **106** | 49 | **106** | 15 | 77 | 41 | 50 | 19 | 558 | 30.1 | 5. 9. | 145 | 104 | 12 | 40 | 62 | 602 |
| | | | Nieder-Ullersdorf . | 141 | 16 | 18 | 12 | 31 | 102 | 53 | **104** | **7** | 47 | 42 | 52 | 24 | 408 | 26.3 | 28. 7. | 158 | 101 | 13 | 48 | 63 | 428 |
| | | | Sorau . . . . . | 171 | 12 | 19 | — | — | — | — | — | — | — | — | — | 14 | — | — | — | — | — | — | — | — | — |
| | | Bober | Herwigsdorf . . . | 133 | 18 | 20 | **14** | 28 | **124** | 76 | 94 | 36 | 47 | 48 | 54 | 28 | 587 | 29.0 | 17. 5. | 175 | 103 | 15 | 49 | 80 | 613 |
| | | | Briesnitz . . . . . | 110 | 19 | 24 | **17** | 24 | **110** | 54 | **110** | 35 | 40 | 43 | 47 | 23 | 546 | 29.5 | 16. 5. | 162 | 109 | 11 | 45 | 79 | 570 |
| | | | Naumburg (Bober) | 108 | 40 | 35 | 19 | **16** | 29 | 26 | **111** | 41 | 37 | 20 | 57 | 21 | 452 | 35.7 | 25. 8. | 113 | 100 | 4 | 30 | 71 | 474 |
| | | | Weißig, Kr. Crossen | 70 | 15 | 27 | 17 | 18 | 49 | 30 | **86** | **12** | 55 | 56 | *50* | **12** | 427 | 26.7 | 5. 9. | *95* | *75* | 10 | 19 | *65* | 478 |
| | | | Bobersberg . . . . | 61 | 15 | 26 | **11** | 15 | **74** | *35* | 66 | 24 | 36 | 40 | 52 | 33 | 427 | — | — | 124 | 86 | 8 | 29 | 59 | 405 |
| | | | Buchelsdorf . . . . | 125 | 23 | 38 | **11** | 21 | **103** | 42 | 102 | 28 | 60 | 61 | 53 | 33 | 575 | 38.8 | 17. 5. | 174 | 99 | 12 | 60 | 93 | 620 |
| | | | Crossen . . . . . | 45 | 21 | 26 | **10** | 17 | 73 | 31 | **112** | 24 | 44 | 49 | 41 | 24 | 472 | 22.5 | 24. 8. | 137 | 91 | 11 | 33 | 53 | 517 |
| | Oder | Oder | Beutnitz . . . . . | 70 | 14 | 21 | **6** | 14 | 75 | 42 | **116** | 21 | 35 | 52 | 36 | 22 | 454 | 20.5 | 17. 5. | 128 | 86 | 12 | 29 | 71 | 497 |
| | | | Baudach . . . . . | 82 | 16 | 22 | **5** | 13 | 75 | 35 | **120** | 15 | 45 | 55 | 39 | 24 | 464 | 26.5 | 9. 7. | 135 | 91 | 10 | 28 | 61 | 516 |
| | | | Messow . . . . . | 62 | 20 | 16 | **5** | 15 | 56 | 27 | **91** | 16 | 57 | 44 | 36 | 20 | 403 | 36.4 | 2. 9. | 118 | 72 | 7 | 23 | 63 | 431 |
| | | Mandau | Seifhennersdorf . . | 358 | 46 | 36 | 19 | 37 | 97 | 60 | **145** | **12** | 52 | 105 | 48 | 36 | 683 | 33.1 | 19.10. | 197 | 118 | 19 | 63 | 96 | 793 |
| | | | Großschönau . . . | 365 | 28 | 26 | **15** | 29 | 64 | 51 | **130** | 22 | 51 | 94 | 51 | 21 | 482 | 21.4 | 19.10. | 127 | 100 | 16 | 29 | 82 | 550 |
| | | | Walddorf . . . . . | 393 | 32 | 35 | 17 | 35 | 82 | 60 | **99** | **16** | 35 | 81 | 49 | 27 | 568 | 20.0 | 22. 5. | 173 | 109 | 13 | 65 | 97 | 628 |
| | | | Niederoderwitz . . | 304 | 25 | 30 | **11** | 24 | 79 | 50 | **115** | 14 | 36 | 65 | 37 | 25 | 511 | 23.0 | 9. 7. | 162 | 94 | 9 | 52 | 102 | 578 |
| | | | Jonsdorf . . . . . | 450 | 34 | 44 | 23 | 39 | 61 | 48 | **126** | **14** | 48 | 105 | 55 | 33 | 630 | 23.5 | 24. 7. | 212 | 119 | 17 | 81 | 112 | 707 |
| | | | Oybin . . . . . | 410 | 42 | 65 | 25 | 43 | 64 | 46 | **126** | **17** | 34 | 110 | 60 | 33 | 665 | 26.4 | 24. 7. | 192 | 121 | 19 | 73 | 109 | 730 |
| | | | Zittau . . . . . | 239 | 26 | 28 | 16 | 28 | 52 | 49 | **96** | **9** | 26 | 77 | 45 | 23 | 475 | 21.0 | 9. 7. | 176 | 98 | 8 | 47 | 79 | 521 |
| | | L. Neiße | Kleinschönau . . . | 228 | 25 | 25 | 13 | 20 | 45 | 52 | **94** | **10** | 28 | 68 | 37 | 16 | 433 | 17.3 | 24.10. | 141 | 93 | 7 | 45 | 77 | 465 |
| | | | Wittgendorf, Kreis Zittau | 310 | 36 | 41 | 22 | 34 | 54 | 55 | **98** | **14** | 38 | 79 | 47 | 16 | 534 | 18.1 | 19.10. | 180 | 113 | 11 | 54 | 75 | 585 |
| | | | Reichenau, Kreis Zittau | 253 | 26 | 19 | 14 | 28 | 82 | 87 | **110** | 22 | 21 | 75 | 54 | **12** | 550 | 24.2 | 16. 6. | 157 | 94 | 14 | 42 | 62 | 584 |
| | | | Lichtenberg, Kreis Zittau | 350 | 54 | 77 | 37 | 43 | **104** | 66 | 94 | **17** | 49 | 94 | 67 | 22 | 724 | 27.0 | 18.10. | 169 | 124 | 21 | 54 | 88 | 730 |
| | | | Ostritz . . . . . | 206 | 29 | 29 | **12** | 29 | 82 | 88 | **100** | 26 | 34 | 83 | 50 | 20 | 582 | 19.4 | 22. 5. | 165 | 108 | 15 | 53 | 62 | 626 |
| | | Pließnitz | Kottmarhäuser . . | 483 | 46 | 49 | 14 | 41 | 80 | 72 | **93** | **12** | 25 | 84 | 59 | 35 | 610 | 21.5 | 14. 6. | 165 | 119 | 20 | 61 | 91 | 693 |
| | | | Großhennersdorf . | 290 | 28 | 35 | **10** | 28 | 74 | 55 | **102** | 13 | 34 | 77 | 49 | 22 | 527 | 26.1 | 22. 5. | 171 | 107 | 11 | 57 | 86 | 550 |
| | | | Oberstrahwalde . . | 362 | 42 | 36 | 16 | 36 | 77 | 76 | **86** | **11** | 22 | 85 | 53 | 26 | 566 | 28.9 | 14. 6. | 179 | 108 | 11 | 62 | 97 | 632 |
| | | | Kemnitz (Oberls.) . | 290 | 50 | 28 | 15 | 53 | 41 | 76 | 82 | **10** | **89** | **89** | 52 | 17 | 602 | 40.0 | 13. 9. | 127 | 104 | 16 | 35 | 50 | 651 |
| | | | Schönau auf d. Eigen | 223 | 30 | 19 | **10** | 29 | 69 | 82 | 86 | **10** | 66 | **99** | 58 | 22 | 580 | 41.1 | 13. 9. | 176 | 101 | 10 | 65 | 87 | 621 |
| | | | Tauchritz . . . . . | 200 | 36 | 24 | **8** | 38 | 76 | 72 | 79 | 13 | 66 | **90** | 50 | 15 | 567 | 23.1 | 13. 9. | 138 | 99 | 18 | 40 | 41 | 628 |
| | | Labst bis Pließnitz | Berna . . . . . | 270 | 31 | 16 | **11** | 20 | 86 | 60 | **90** | 16 | 54 | 80 | 54 | 21 | 539 | 21.3 | 4. 9. | 131 | 96 | 20 | 35 | 66 | 582 |
| | | | Schönberg (Oberls.) | 215 | 27 | 25 | **13** | 32 | 87 | 66 | 73 | 28 | 48 | **91** | 55 | 21 | 566 | 20.7 | 18.10. | 148 | 102 | 18 | 41 | 78 | 606 |
| | | | Lichtenberg, Kreis | 230 | 31 | 32 | **14** | 50 | 78 | 78 | **119** | 24 | 30 | 59 | 61 | 26 | 602 | 27.8 | 22. 4. | 155 | 105 | 16 | 49 | 75 | 640 |
| | | | Zodel . . . [Görlitz | 175 | 24 | 23 | 15 | 34 | **109** | 52 | 88 | **14** | 16 | 101 | 57 | 16 | 549 | 27.4 | 18.10. | 162 | 99 | 15 | 55 | 78 | 601 |
| | | | Penzig . . . . . | 180 | 50 | 25 | **12** | 37 | 65 | 37 | **80** | 15 | 13 | 70 | 39 | 18 | 461 | 17.3 | 19.10. | 127 | 59 | 22 | 27 | 65 | 538 |
| | | | Niederlangenau . . | 195 | 28 | 28 | **13** | 38 | **111** | 53 | 87 | 19 | 23 | 75 | 59 | 19 | 553 | 24.7 | 19.10. | 164 | 101 | 14 | 44 | 75 | 610 |
| | | | Gelblach . . . . . | 160 | 24 | 22 | **13** | 38 | 73 | 58 | **101** | 18 | 36 | 57 | 55 | 24 | 519 | 32.1 | 21. 7. | 122 | 85 | 11 | 36 | 73 | 581 |

# Oder — Monats- und Jahressumme, größte Tagessumme — 1942

| Flußgebiet | | Stationen | Seehöhe m | Monatssummen (mm) Januar | Februar | März | April | Mai | Juni | Juli | August | September | Oktober | November | Dezember | Jahressumme I–XII mm | Größte Tagesmenge Höhe mm | Datum | Zahl der Tage mit Niederschlag ≧ 0.1 mm | ≧ 1.0 mm | ≧ 10.0 mm | * ≦ 0.1 mm | 〒 | Jahressumme XI.41—X.42 mm |
|---|---|---|---|---|---|---|---|---|---|---|---|---|---|---|---|---|---|---|---|---|---|---|---|---|
| Lausitzer Neiße | Lubst bis Pleschitz | Sänitz | 140 | 25 | 31 | 16 | 35 | 69 | 60 | **83** | **7** | 50 | 59 | 48 | 21 | 405 | 21.0 | 16. 5. | 179 | 99 | 12 | 61 | 65 | 555 |
| | | Pechern | 120 | 25 | 25 | **15** | 35 | 92 | 47 | **111** | 16 | 91 | 52 | 46 | 23 | 578 | 41.3 | 5. 9. | 161 | 105 | 15 | 49 | 67 | 629 |
| | | Heide, Kr. Rothenburg | 130 | 31 | 39 | **14** | 42 | 93 | 48 | **114** | 39 | 91 | 61 | 61 | 29 | 662 | 31.5 | 2. 9. | 166 | 99 | 18 | 47 | 76 | 693 |
| | | Muskau | 117 | 32 | 37 | **21** | 30 | 95 | 42 | **142** | 25 | 87 | 63 | 64 | 27 | 665 | 26.9 | 16. 7. | 173 | 111 | 18 | 45 | 61 | 709 |
| | | Triebel | 133 | 20 | 45 | *12* | 31 | **58** | 50 | 56 | 13 | 52 | 41 | 45 | 20 | 443 | 18.2 | 2. 9. | 164 | 106 | 9 | 50 | 52 | 489 |
| | Lubst | Forst (Lausitz) | 75 | 19 | 29 | **10** | 19 | 85 | 31 | **113** | 30 | 62 | 49 | 47 | 16 | 510 | — | — | 147 | 95 | 11 | 42 | 55 | 544 |
| | | Taubendorf | 60 | 36 | 20 | **5** | 24 | 128 | 49 | **136** | 14 | 31 | *48* | 38 | 23 | 552 | 35.0 | 17. 5. | 116 | 84 | 16 | 28 | 53 | 598 |
| | | Pförten | 62 | 16 | 26 | **8** | 19 | 71 | 35 | **93** | 10 | 60 | 45 | 53 | 17 | 453 | 29.9 | 2. 9. | 157 | 94 | 8 | 33 | 57 | 484 |
| | | Pitschkau | 150 | 23 | 33 | 13 | 20 | **102** | 43 | 77 | **7** | 44 | 46 | 54 | 19 | 481 | 31.7 | 29. 5. | 155 | 96 | 11 | 45 | 73 | 517 |
| | | Friedersdorf, Kr. Sorau | 114 | 16 | 26 | **9** | 20 | **96** | 47 | 93 | 35 | 39 | 45 | 55 | 20 | 501 | 22.0 | 2. 9. | 142 | 102 | 10 | 59 | 61 | 520 |
| | | Sommerfeld (Nieder- | 85 | 16 | 17 | **13** | 15 | 76 | 33 | **115** | 19 | 45 | 48 | 49 | 16 | 462 | 20.2 | 16. 7. | 142 | 96 | 11 | 35 | 61 | 473 |
| | | Kanig (lausitz) | 65 | 16 | 16 | **5** | 20 | 73 | 28 | **127** | 26 | 52 | 50 | 46 | 23 | 482 | 29.0 | 2. 9. | 136 | 98 | 12 | 28 | 60 | 494 |
| | | Guben | 42 | 13 | 19 | **8** | 13 | 53 | 21 | **85** | 13 | 37 | 49 | 42 | 19 | 372 | 19.8 | 5. 9. | 145 | 88 | 9 | 32 | 58 | 389 |
| | L. N. | Pinnow | 82 | 21 | 32 | **5** | 22 | 56 | 21 | **80** | 14 | 17 | 55 | 44 | 27 | 394 | 13.8 | 16. 7. | 141 | 89 | 5 | 34 | 67 | 443 |
| | | Sembten | 80 | 11 | 12 | **4** | 14 | 48 | 22 | **86** | 16 | 30 | 45 | 40 | 21 | 349 | 13.7 | 16. 7. | 127 | 76 | 4 | 31 | 59 | 367 |
| | | Kuschern | 36 | 12 | 22 | **6** | 14 | 58 | 28 | **91** | 13 | 33 | 38 | 37 | 24 | 376 | 20.2 | 9. 7. | 134 | 82 | 4 | 39 | 47 | 399 |
| Warthe bis Lausitzer Neiße | Oder | Tammendorf | 95 | 15 | 23 | **5** | 13 | 48 | 30 | **107** | 11 | 39 | 49 | 31 | 19 | 390 | 32.8 | 9. 7. | 113 | 81 | 8 | 27 | 43 | 430 |
| | | Neuzelle-Cummrow | 50 | 13 | 16 | **8** | 16 | 44 | 28 | **82** | 19 | 28 | 42 | 43 | 28 | 367 | 15.5 | 7.12. | 94 | 88 | 7 | 23 | 59 | 395 |
| | | Fürstenberg (Oder) | 28 | 11 | 19 | **5** | 20 | 44 | 30 | **81** | 16 | 25 | 35 | 43 | 26 | 355 | 16.6 | 16. 6. | 120 | 79 | 3 | 26 | 46 | 366 |
| | | Ziebingen | 51 | 13 | 29 | **7** | 12 | 44 | 33 | **98** | 15 | 45 | 53 | 39 | 17 | 405 | 16.5 | 16. 9. | 127 | 93 | 8 | 31 | 48 | 431 |
| | | Lagow | 109 | 19 | 29 | **6** | 22 | 72 | 33 | **102** | 60 | 40 | *53* | 55 | 28 | 519 | 32.6 | 17. 5. | 159 | 86 | 10 | 44 | 89 | 543 |
| | | Topper | 105 | 17 | 33 | **5** | 20 | 53 | 27 | **108** | 21 | 35 | 34 | 54 | 27 | 434 | 20.6 | 2. 9. | 145 | 94 | 7 | 30 | 34 | 460 |
| | | Pleiskehammer | 70 | 13 | 17 | **5** | 18 | 48 | 18 | **107** | 10 | 49 | 38 | 39 | 13 | 375 | 29.6 | 9.7., 2.10. | 138 | 80 | 6 | 32 | 59 | 409 |
| | | Pillgram | 67 | 12 | 28 | **9** | 16 | 47 | 40 | **78** | 20 | 26 | 51 | 44 | 20 | 391 | 17.5 | 15. 6. | 156 | 95 | 8 | 39 | 57 | 417 |
| | | Müllrose | 42 | 15 | 17 | **6** | 21 | 35 | 28 | **86** | 12 | 27 | 48 | 49 | 23 | 367 | 15.1 | 23. 7. | 145 | 85 | 5 | 40 | 57 | 387 |
| | | Fünfeichen | 140 | 17 | 31 | **10** | 24 | 53 | 30 | **107** | 11 | 37 | 48 | 49 | 29 | 446 | 14.0 | 16. 9. | 138 | 94 | 8 | 38 | 54 | 474 |
| | | Brieskow | 25 | 10 | 19 | **3** | 15 | 40 | 26 | **109** | 35 | 29 | 48 | 44 | 21 | 399 | 25.1 | 15. 8. | 122 | 77 | 9 | 22 | 50 | 412 |
| | | Sternberg | 95 | 18 | 18 | **2** | 24 | 58 | 32 | **112** | 16 | 53 | 50 | 48 | 30 | 471 | 33.0 | 17. 5. | 141 | 94 | 10 | 34 | 67 | 484 |
| | | Klauswalde | 110 | 16 | 20 | **5** | 20 | 70 | 57 | **102** | 14 | 33 | 50 | 47 | 30 | 464 | 31.2 | 17. 5. | 112 | 94 | 12 | 26 | 48 | 471 |
| | | Holländerberg | 47 | 14 | 23 | **3** | 12 | 56 | 30 | **100** | 6 | 32 | 49 | 46 | 22 | 393 | 23.4 | 17. 5. | 149 | 88 | 6 | 33 | 57 | 410 |
| | | Frankfurt/O (Flughaf.) | 55 | 14 | 22 | **6** | 15 | 54 | 38 | **112** | 86 | 27 | 52 | 47 | 14 | 487 | 41.5 | 16. 8. | 144 | 83 | 10 | 36 | 55 | 501 |
| | | Frankfurt/O (Stadtgärtn.) | 59 | 14 | — | 6 | 18 | — | — | — | — | — | — | — | — | — | — | — | — | — | — | — | — | — |
| | | Frauendorf (Neumark) | 62 | 14 | 25 | **3** | 23 | 41 | 26 | 88 | 24 | 22 | 34 | 59 | 13 | 372 | 18.4 | 17. 7. | 114 | 84 | 9 | 16 | 32 | 380 |
| | | Lebus | 25 | 11 | 24 | **4** | 17 | 40 | 34 | **90** | 27 | 21 | 38 | 51 | 21 | 378 | 15.2 | 16. 6. | 105 | 88 | 8 | 20 | 35 | 383 |
| | | Küstrin | 21 | 14 | 20 | **6** | 13 | 68 | 44 | **81** | 7 | 31 | 39 | 47 | 13 | 383 | 32.5 | 30. 5. | 136 | 85 | 8 | 35 | 43 | 405 |
| Warthe | W. | Breitenmarkt | 253 | 25 | 24 | **6** | 32 | 44 | 53 | **61** | 35 | 21 | 22 | 31 | 36 | 390 | 25.0 | 14. 6. | 100 | 82 | 8 | 32 | 68 | 423 |
| | Prosna | Paulsdorf | 205 | 17 | 22 | **5** | 48 | **80** | 31 | 69 | 41 | 27 | 42 | 42 | 23 | 447 | 37.4 | 16. 5. | 156 | 87 | 7 | 43 | 85 | 473 |
| | | Kirchlinden | 198 | 16 | 27 | **6** | 58 | **112** | 39 | 99 | 24 | 22 | 38 | 40 | 30 | 511 | **57.9** | 7. 5. | 152 | 91 | 11 | 67 | 83 | 544 |
| | | Bischdorf, Kr. Kreuzburg | 188 | 34 | 28 | **11** | 49 | **157** | 54 | 97 | 25 | 59 | 36 | 43 | 25 | 618 | **87.9** | 16. 5. | 117 | 91 | 15 | 31 | 87 | 668 |
| | | Reinersdorf, „ „ | 185 | 20 | 35 | 15 | 39 | **156** | 45 | 84 | 27 | **11** | 43 | 47 | 34 | 556 | **84.3** | 16. 5. | 144 | 98 | 9 | 35 | 119 | 606 |
| | | Kostan | 167 | **11** | *32* | *13* | *39* | **156** | *47* | 90 | 23 | 28 | 46 | 44 | 26 | 557 | **102.4** | 16. 5. | 113 | 81 | 10 | 29 | 89 | 588 |
| | Warthe | Wierzebaum | 60 | 15 | 15 | **11** | 18 | 66 | 48 | **114** | 31 | 39 | 34 | *47* | 20 | 458 | 33.8 | 17. 5. | 130 | 90 | 7 | 29 | 53 | 464 |
| | | Klein-Krebbel | 40 | 12 | 22 | **4** | 15 | 60 | 44 | **102** | 35 | 41 | 50 | 48 | 23 | 456 | 29.1 | 17. 5. | 105 | 88 | 10 | 19 | 50 | 483 |
| | | Seewitz | 40 | 17 | 16 | **10** | 14 | 39 | 32 | **95** | 39 | 32 | *46* | *44* | *24* | 408 | 28.2 | 24. 8. | 101 | 72 | 9 | 17 | 51 | 412 |
| | | Schweinert | 30 | 23 | 21 | **6** | 15 | 58 | 57 | **94** | 65 | 39 | 42 | 38 | 24 | 482 | 24.4 | 24. 8. | 109 | 83 | 12 | 22 | 114 | 488 |
| | Obra | Dürrlettel | 101 | 16 | 19 | **5** | 23 | 96 | 44 | **116** | 50 | 44 | 44 | 52 | 23 | 532 | 38.1 | 17. 5. | 134 | 92 | 34 | 34 | 58 | 547 |
| | | Politzig | 55 | 25 | 26 | **13** | **13** | 55 | 47 | **111** | 20 | 38 | 42 | 46 | 18 | 454 | 29.5 | 17. 5. | 107 | 91 | 9 | 28 | 62 | 462 |
| | | Rokitten | 74 | 15 | 13 | **7** | 20 | 69 | 51 | **110** | 40 | *37* | *34* | *50* | *20* | 466 | 27.8 | 17. 5. | 116 | 88 | 10 | 27 | 66 | 463 |
| | | Paradies | 70 | 15 | 18 | **6** | 17 | 67 | 40 | **110** | 16 | 35 | 31 | 46 | 18 | 419 | 31.2 | 17. 5. | 130 | 90 | 8 | 36 | 54 | 452 |
| | | Meseritz | 54 | *17* | *16* | *6* | 26 | 87 | 47 | **113** | 50 | 50 | 41 | 35 | 17 | 505 | 37.7 | 2. 9. | 129 | 90 | 10 | 32 | 59 | 534 |
| | | Langenpfuhl | 125 | 18 | 10 | **5** | 19 | 64 | 38 | **88** | 50 | 33 | 31 | 39 | 26 | 419 | 27.9 | 17. 5. | 115 | 80 | 9 | 26 | 53 | 451 |
| | W. | Blesen | 40 | 9 | 12 | **7** | *20* | 64 | 32 | **88** | 31 | 48 | 42 | 37 | 14 | 384 | 32.5 | 17. 5. | 120 | 78 | 9 | 25 | 56 | 397 |
| | | Wildtränke | 40 | 18 | 19 | **7** | 25 | 59 | 68 | **119** | 12 | 46 | 45 | 52 | 13 | 483 | 28.8 | 17. 5. | 146 | 96 | 9 | 43 | 66 | 501 |
| | | Morrn | 25 | 15 | 12 | 7 | 16 | 56 | 56 | **108** | **5** | 15 | 45 | 41 | 17 | 393 | 25.9 | 17. 5. | 121 | 83 | 6 | 31 | 69 | 402 |
| | N. | Dobrin | 158 | 16 | **13** | 18 | 20 | 77 | 48 | **92** | 39 | 34 | 60 | 33 | 25 | 475 | 16.0 | 13. 7. | 130 | 98 | 10 | 28 | 104 | 509 |
| | | Raddatz | 180 | 31 | 26 | **21** | 25 | 86 | 59 | **108** | 23 | 52 | 48 | 66 | 42 | 587 | 27.1 | 17. 5. | 106 | 92 | 18 | 31 | 111 | 598 |
| | | Neustettin | 136 | 30 | 21 | **20** | 22 | 67 | 55 | **84** | 46 | 67 | 63 | 44 | 31 | 550 | 21.5 | 14. 7. | 148 | 99 | 12 | 27 | 98 | 585 |
| | | Wurchow | 145 | 34 | **14** | 28 | 23 | 62 | 79 | **144** | 38 | 58 | 87 | 57 | 42 | 666 | 29.7 | 14. 7. | 143 | 106 | 16 | 48 | 96 | 671 |
| | | Stepen | 163 | 27 | **17** | 21 | 30 | 66 | 69 | **109** | 51 | 51 | 69 | 49 | 36 | 595 | 23.2 | 24. 7. | 135 | 106 | 19 | 40 | 106 | 617 |
| | | Adelheidsthal | 151 | 24 | **19** | 23 | 33 | 69 | 67 | 75 | 31 | 74 | **80** | 43 | 36 | 574 | 20.7 | 17. 5. | 126 | 101 | 16 | 34 | 107 | 599 |
| | | Hammerstein | 135 | 21 | 19 | **16** | 24 | 77 | 69 | **110** | 44 | 53 | 76 | 54 | 32 | 595 | 28.0 | 17. 5. | 136 | 112 | 16 | 33 | 102 | 619 |
| | | Schlochau | 170 | 27 | **17** | 21 | 22 | 95 | 54 | **117** | 46 | 55 | 72 | 54 | 37 | 617 | 35.9 | 17. 5. | 120 | 108 | 18 | 35 | 107 | 627 |
| | | Heinrichswalde | 180 | 20 | **14** | 19 | 22 | 80 | 73 | **86** | 38 | 37 | 55 | 37 | 32 | 513 | 32.5 | 17. 5. | 150 | 110 | 11 | 42 | 103 | 540 |
| | | Ratzebuhr | 128 | 19 | **17** | 21 | 23 | 82 | 48 | **111** | 46 | 51 | 46 | 42 | 31 | 537 | 34.0 | 17. 5. | 166 | 110 | 13 | 47 | 103 | 581 |
| | | Kappe | 143 | 20 | **14** | 15 | 16 | 89 | 93 | **103** | 41 | 21 | 42 | 41 | 26 | 521 | 49.0 | 14. 6. | *145* | *110* | *12* | *43* | 96 | 540 |
| | Netze, Küddow | Kölpin | 160 | **19** | 23 | 22 | 22 | 79 | 64 | **102** | 33 | 47 | 57 | 43 | 26 | 537 | 28.7 | 17. 5. | 149 | 111 | 13 | 38 | 94 | 571 |
| | | Adlig-Landeck | 115 | 22 | **13** | 23 | 43 | 88 | 40 | **97** | 37 | 43 | 48 | 39 | 28 | 521 | 36.6 | 17. 5. | 113 | 100 | 11 | 30 | 104 | 556 |
| | | Hohenfier, Kr. Flatow | 128 | *20* | 29 | **14** | 23 | 66 | 48 | **129** | 26 | 65 | 42 | 42 | 29 | 533 | 27.1 | 17. 5. | *121* | 102 | 12 | *29* | *80* | 544 |
| | | Jastrow | 107 | 19 | 22 | **11** | 16 | 79 | 53 | **133** | 40 | 58 | 51 | 50 | 34 | 566 | 30.8 | 17. 5. | 170 | 112 | 13 | 47 | 88 | 551 |
| | | Plietnitz | 80 | 22 | 16 | **8** | 22 | 78 | 57 | **143** | 40 | 34 | 59 | 37 | 27 | 543 | 34.6 | 16. 5. | 129 | 101 | 12 | 37 | 99 | 576 |
| | | Hasenfier | 143 | 18 | 19 | **17** | 18 | 81 | 44 | **104** | 45 | 61 | 62 | 47 | 29 | 545 | 24.2 | 17.5., 25.8. | 166 | 101 | 14 | 45 | 102 | 563 |
| | | Schönthal | 90 | 18 | 18 | **11** | 14 | 90 | 46 | **101** | 29 | 41 | 50 | 40 | 30 | 488 | 21.2 | 14. 7. | 118 | 86 | 12 | 38 | 106 | 534 |
| | | Pielburg | 140 | 23 | 25 | **18** | 26 | 100 | 67 | **111** | 27 | *58* | 67 | 47 | 32 | 601 | 27.0 | 17. 5. | 171 | 109 | 16 | 48 | 87 | 646 |
| | | Steinforth | 155 | 17 | 16 | **13** | 31 | 76 | 45 | **114** | 58 | 41 | 50 | 43 | 26 | 530 | 23.4 | 14. 7. | 151 | 100 | 15 | 34 | 100 | 554 |
| | | Rederitz | 125 | **14** | 25 | 16 | 16 | 87 | 42 | **95** | 35 | 51 | 70 | 44 | 27 | 522 | 20.8 | 17. 5. | 159 | 101 | 13 | 42 | 61 | 569 |
| | | Brotzen | 143 | 26 | 21 | **18** | 24 | **94** | 69 | 91 | 31 | 66 | 82 | 56 | 41 | 619 | 24.3 | 17.10. | 177 | 106 | 19 | 51 | 90 | 631 |
| | | Neuhof, Kr. Dramburg | 145 | 25 | 20 | 21 | 20 | 81 | 87 | **96** | **18** | 64 | 84 | 43 | 45 | 605 | 26.2 | 17. 6. | 191 | 111 | 16 | 49 | 105 | 629 |
| | | Deutsch-Fuhlbeck | 132 | 21 | 21 | **13** | 14 | **102** | 65 | 84 | 20 | 52 | 59 | 46 | 28 | 525 | 32.5 | 30. 5. | 152 | 93 | 16 | 44 | 100 | 551 |
| | | Keßburg | 120 | 18 | 15 | **9** | 23 | 69 | 49 | **86** | 27 | 38 | 62 | 32 | 29 | 457 | 18.0 | 24. 7. | 146 | 94 | 11 | 46 | 72 | 500 |
| | | Klein-Nakel | 120 | 33 | 29 | **11** | 24 | 57 | 70 | **92** | 29 | 42 | 59 | 45 | 30 | 521 | 18.8 | 14. 6. | 143 | 107 | 13 | 44 | 97 | 556 |
| | | Deutsch-Krone | 111 | 19 | 16 | **5** | 31 | **102** | 62 | 82 | 20 | 42 | 63 | 33 | 23 | 498 | 35.8 | 15. 5. | 143 | 89 | 12 | 37 | 93 | 527 |
| | | Neu-Lebehnke | 100 | 18 | **10** | 11 | 17 | 87 | 58 | **117** | 22 | 28 | 54 | 38 | 31 | 491 | 44.0 | 17. 5. | 103 | 81 | 15 | 30 | 90 | 509 |

# 1942 Monats- und Jahressumme, größte Tagessumme Oder

| Flußgebiet | | Stationen | Seehöhe m | Monatssummen (mm) Januar | Februar | März | April | Mai | Juni | Juli | August | September | Oktober | November | Dezember | Jahressumme I–XII mm | Größte Tagesmenge Höhe mm | Datum | Zahl der Tage mit Niederschlag ≧ 0.1 mm | ≧ 1.0 mm | ≧ 10.0 mm | * ≧ 0.1 mm | ▣ | Jahressumme XI.41–X.42 mm |
|---|---|---|---|---|---|---|---|---|---|---|---|---|---|---|---|---|---|---|---|---|---|---|---|---|---|
| Warthe | Netze, Küddow | Proch | 130 | 13 | 12 | 14 | 20 | 69 | 37 | 113 | 30 | 38 | 46 | 35 | 27 | 454 | 24.7 | 17. 5. | 168 | 98 | 10 | 44 | 94 | 477 |
| | | Flatow | 116 | 24 | 25 | 19 | 11 | 63 | 42 | 107 | 34 | 37 | 51 | 45 | 32 | 490 | 23.8 | 14. 7. | 145 | 97 | 12 | 38 | 96 | 510 |
| | | Steinmark | 104 | 24 | 20 | 11 | 15 | 67 | 42 | 109 | 24 | 41 | 46 | 38 | 25 | 462 | 23.1 | 14. 7. | 143 | 99 | 8 | 36 | 89 | — |
| | | Krojanke | 104 | 28 | 17 | 11 | 13 | 51 | 41 | 64 | 8 | 27 | 42 | 36 | 29 | 367 | 29.9 | 28. 7. | 77 | 67 | 5 | 17 | 86 | 380 |
| | | Borkendorf | 68 | 18 | 17 | 10 | 21 | 67 | 45 | 118 | 22 | 34 | 84 | 33 | 49 | 518 | 26.5 | 17. 5. | 144 | 93 | 7 | 40 | 91 | 507 |
| | | Schneidemühl (Stadt) | 57 | 22 | 18 | 14 | 21 | 67 | 53 | 109 | 20 | 30 | 57 | 39 | 34 | 484 | 34.0 | 17. 5. | 136 | 93 | 11 | 36 | 91 | 504 |
| | | Rosenfelde, Kr. Dtsch.- | 150 | 22 | 24 | 15 | 23 | 72 | 66 | 109 | 16 | 39 | 63 | 41 | 26 | 516 | 26.3 | 17. 5. | 148 | 98 | 12 | 44 | 92 | 552 |
| | | Schönlanke [Krone | 80 | 24 | 25 | 9 | 25 | 76 | 71 | 89 | 16 | 57 | 59 | 47 | 32 | 530 | 27.8 | 17. 5. | 165 | 95 | 10 | 46 | 58 | 563 |
| | | Scharnikau | 44 | 18 | 23 | 3 | 16 | 53 | 68 | 65 | 16 | 36 | 38 | 33 | 23 | 392 | 28.3 | 17. 5. | 140 | 84 | 6 | 34 | 82 | 395 |
| | | Marienbusch | 64 | 11 | 18 | 13 | 26 | 65 | 88 | 79 | 34 | 40 | 45 | 44 | 39 | 502 | 30.0 | 17. 5. | 104 | 90 | 6 | 27 | 85 | 528 |
| | Netze | Rohrwiese | 115 | 14 | 18 | 12 | 26 | 95 | 60 | 126 | 32 | 40 | 64 | 44 | 26 | 557 | 29.0 | 15. 5. | 145 | 89 | 16 | 42 | 99 | 584 |
| | | Klein Drensen | 95 | 15 | 33 | 6 | 20 | 49 | 107 | 63 | 42 | 25 | 37 | 27 | 23 | 447 | 34.9 | 16. 6. | 99 | 79 | 10 | 30 | 83 | 498 |
| | | Glashütte | 40 | 17 | 16 | 17 | 21 | 56 | 89 | 81 | 31 | 40 | 38 | 36 | 39 | 481 | 32.5 | 17. 5. | 122 | 89 | 9 | 26 | 83 | 508 |
| | | Klaushagen [stettin | 145 | 24 | 21 | 21 | 30 | 69 | 72 | 103 | 42 | 51 | 63 | 47 | 29 | 572 | 23.4 | 14. 7. | 152 | 104 | 15 | 44 | 71 | 631 |
| | | Schneidemühl, Kr. Neu- | 57 | 18 | 7 | 18 | 26 | 88 | 66 | 121 | 53 | 54 | 56 | 52 | 31 | 590 | 31.3 | 30. 5. | 131 | 100 | 18 | 35 | 103 | 614 |
| | | Dietersdorf b. Falken- | 130 | 20 | 15 | 16 | 22 | 91 | 67 | 96 | 22 | 57 | 61 | 42 | 34 | 543 | 18.8 | 30. 5. | 175 | 101 | 16 | 52 | 107 | 580 |
| | | Falkenburg [burg | 132 | 17 | 6 | 15 | 20 | 76 | 83 | 99 | 33 | 57 | 81 | 42 | 29 | 558 | 17.8 | 14. 8. | 138 | 106 | 17 | 28 | 103 | 588 |
| | | Wusterwitz | 125 | 21 | 20 | 14 | 36 | 66 | 77 | 112 | 31 | 66 | 79 | 66 | 42 | 630 | 25.5 | 16. 6. | 167 | 118 | 17 | 45 | 113 | 654 |
| | | Teschendorf | 132 | 18 | 15 | 25 | 21 | 81 | 82 | 105 | 51 | 53 | 77 | 50 | 30 | 608 | 23.4 | 16. 6. | 120 | 103 | 17 | 28 | 94 | 653 |
| | | Birkholz, Kr. Dramburg | 130 | 25 | 22 | 18 | 18 | 72 | 75 | 82 | 17 | 51 | 50 | 36 | 31 | 497 | 25.5 | 16. 6. | 121 | 86 | 12 | 36 | 96 | 533 |
| | | Dramburg | 113 | 17 | 21 | 22 | 21 | 75 | 69 | 90 | 16 | 58 | 76 | 39 | 23 | 527 | 26.5 | 16. 6. | 163 | 99 | 16 | 49 | 107 | 568 |
| | | Zamzow | 100 | 17 | 21 | 10 | 28 | 55 | 73 | 140 | 24 | 58 | 74 | 55 | 44 | 599 | 32.7 | 16. 6. | 125 | 99 | 19 | 21 | 89 | 581 |
| | | Karwitz | 104 | 18 | 13 | 13 | 23 | 78 | 63 | 99 | 33 | 53 | 82 | 38 | 30 | 543 | 23.0 | 16. 6. | 166 | 99 | 16 | 48 | 104 | 582 |
| | Netze, Drage | Jacobsdorf | 115 | 23 | 10 | 12 | 25 | 63 | 62 | 90 | 20 | 54 | 50 | 38 | 24 | 471 | 23.7 | 16. 6. | 137 | 103 | 10 | 24 | 93 | 509 |
| | | Gabbert | 110 | 20 | 28 | 9 | 21 | 43 | 58 | 115 | 44 | 42 | 55 | 47 | 29 | 511 | 30.7 | 16. 6. | 147 | 91 | 12 | 40 | 85 | 551 |
| | | Pammin | 125 | 17 | 29 | 8 | 23 | 67 | 74 | 105 | 30 | 49 | 58 | 43 | 26 | 529 | 34.2 | 16. 6. | 126 | 94 | 14 | 34 | 106 | 568 |
| | | Neuwedell | 79 | 7 | 25 | 10 | 22 | 64 | 58 | 82 | 82 | 53 | 74 | 41 | 31 | 549 | 39.4 | 16. 6. | 107 | 78 | 13 | 18 | 80 | 590 |
| | | Groß-Sabin | 145 | 26 | 19 | 14 | 18 | 86 | 63 | 96 | 27 | 59 | 78 | 39 | 33 | 558 | 25.0 | 30. 5. | 147 | 109 | 17 | 38 | 96 | 589 |
| | | Henkendorf | 120 | 23 | 12 | 11 | 26 | 72 | 83 | 87 | 24 | 40 | 64 | 41 | 35 | 518 | 34.6 | 14. 6. | 107 | 91 | 12 | 24 | 80 | 546 |
| | | Alt-Körtnitz | 105 | 14 | 18 | 6 | 26 | 65 | 50 | 85 | — | — | — | — | — | — | 31.5 | 16. 6. | — | — | — | — | — | — |
| | | Balster | 98 | 16 | 19 | 8 | 19 | 58 | 56 | 102 | 20 | 44 | 54 | 55 | 30 | 481 | 29.6 | 16. 6. | 131 | 91 | 11 | 31 | 88 | 492 |
| | | Salvin | 89 | 20 | 19 | 14 | 25 | 62 | 95 | 103 | 22 | 53 | 66 | 55 | 32 | 566 | 36.3 | 16. 6. | 127 | 102 | 14 | 34 | 104 | 611 |
| | | Tütz | 85 | 64 | 31 | 6 | 7 | 23 | 53 | 82 | 28 | 46 | 58 | 41 | 24 | 463 | 20.3 | 6. 1. | 130 | 101 | 9 | 35 | 101 | 509 |
| | | Grüneberg, Kr. Arns- | 85 | 32 | 30 | 15 | 23 | 55 | 87 | 107 | 28 | 51 | 64 | 50 | 21 | 563 | 34.1 | 16. 6. | 137 | 98 | 14 | 36 | 88 | 623 |
| | | Steinbusch [walde | 70 | 20 | 15 | 10 | 27 | 34 | 80 | 81 | 32 | 33 | 51 | 47 | 23 | 453 | 29.0 | 16. 6. | 132 | 93 | 9 | 39 | 92 | 495 |
| | | Krumpohl | 100 | 17 | 21 | 8 | 29 | 69 | 77 | 122 | 25 | 48 | 34 | 34 | 19 | 503 | 25.1 | 9. 6. | 124 | 87 | 15 | 39 | 107 | 572 |
| | | Hitzdorf | 81 | 15 | 12 | 9 | 17 | 61 | 55 | 103 | 20 | 47 | 52 | 39 | 29 | 459 | 28.7 | 27. 7. | 132 | 85 | 11 | 34 | 65 | 482 |
| | | Klosterfelde | 59 | 17 | 13 | 10 | 22 | 54 | 76 | 73 | 27 | 51 | 43 | 38 | 25 | 449 | 32.2 | 16. 6. | 138 | 86 | 10 | 36 | 84 | 488 |
| | | Schlanow | 68 | 15 | 29 | 20 | 14 | 59 | 76 | 81 | 28 | 40 | 23 | 38 | 20 | 443 | 35.0 | 17. 6. | 97 | 90 | 9 | 25 | 84 | 454 |
| | | Driesen | 31 | 17 | 15 | 19 | 17 | 64 | 92 | 90 | 35 | 34 | 38 | 38 | 20 | 499 | 38.5 | 16. 6. | 126 | 93 | 8 | 75 | 61 | 536 |
| | | Lubiath | 50 | 15 | 27 | 10 | 23 | 47 | 56 | 115 | 50 | 18 | 75 | 30 | 34 | 500 | 35.5 | 24. 8. | 117 | 80 | 11 | 23 | 78 | 542 |
| | | Guschterholländer | 24 | 18 | 7 | 15 | 17 | 35 | 58 | 93 | 43 | 35 | 41 | 31 | 23 | 416 | 27.0 | 16. 6. | 129 | 77 | 10 | 34 | 74 | 432 |
| | Netze | Blumenfelde | 95 | 15 | 23 | 11 | 19 | 56 | 54 | 98 | 36 | 37 | 47 | 50 | 23 | 469 | 22.3 | 25. 8. | 144 | 89 | 9 | 42 | 84 | 488 |
| | | Friedeberg (Stadt) | 75 | 11 | 12 | 13 | 15 | 44 | 52 | 76 | 21 | 30 | 40 | 34 | 17 | 365 | 21.4 | 17. 5. | 136 | 77 | 5 | 39 | 87 | 390 |
| | | Zanzthal | 50 | 14 | 25 | 13 | 20 | 49 | 46 | 68 | 31 | 29 | 44 | 50 | 21 | 410 | 22.1 | 17. 5. | 102 | 83 | 7 | 27 | 105 | 431 |
| | | Seedorf, Kr. Flatow | 114 | 12 | 7 | 15 | 19 | 71 | 34 | 87 | 42 | 90 | 44 | 13 | 29 | 463 | 22.8 | 17. 5. | 155 | 85 | 8 | 30 | 104 | 507 |
| | Warthe | Landsberg (Warthe) | 68 | 17 | 30 | 10 | 13 | 39 | 45 | 93 | 18 | 39 | 44 | 47 | 18 | 413 | 14.9 | 17. 5. | 148 | 88 | 7 | 39 | 61 | 422 |
| | | Landsberger Holländ- | 18 | 8 | 11 | 13 | 16 | 46 | 42 | 108 | 11 | 29 | 47 | 36 | 12 | 379 | 20.8 | 17. 5. | 103 | 76 | 12 | 21 | 87 | 381 |
| | | Louisa [der | 15 | 15 | 24 | 15 | 21 | 48 | 40 | 100 | 18 | 24 | 59 | 45 | 20 | 421 | 16.2 | 11. 7. | 149 | 97 | 9 | 36 | 69 | 438 |
| | | Vietz | 21 | 13 | 19 | 14 | 18 | 59 | 56 | 97 | 22 | 28 | 55 | 51 | 27 | 459 | 17.5 | 30. 5. | 145 | 77 | 11 | 33 | 58 | 453 |
| Mündung bis Warthe | Mietzel | Woxfelde | 13 | 16 | 22 | 13 | 15 | 48 | 47 | 81 | 30 | 27 | 46 | 40 | 16 | 401 | 19.2 | 22. 8. | 136 | 88 | 7 | 31 | 66 | 411 |
| | | Teerlauch | 35 | 10 | 22 | 14 | 16 | 52 | 45 | 103 | 12 | 52 | 48 | 38 | 17 | 429 | 26.7 | 17. 5. | 154 | 82 | 9 | 43 | 88 | 559 |
| | | Zielenzig | 70 | 20 | 33 | 5 | 26 | 94 | 64 | 106 | 19 | 54 | 56 | 63 | 26 | 566 | 51.3 | 17. 5. | 156 | 102 | 15 | 42 | 86 | 596 |
| | | Kriescht | 19 | 20 | 28 | 11 | 18 | 47 | 41 | 100 | 34 | 37 | 52 | 50 | 19 | 457 | 17.5 | 28. 7. | 158 | 92 | 9 | 40 | 71 | 472 |
| | | Sonnenburg | 15 | 12 | 21 | 9 | 15 | 50 | 59 | 85 | 26 | 36 | 47 | 44 | 19 | 423 | 24.4 | 16. 6. | 130 | 85 | 10 | 32 | 67 | 438 |
| | | Marienwerder, Kr. Py- | 80 | 11 | 22 | 8 | 20 | 56 | 58 | 95 | 22 | 9 | 47 | 45 | 20 | 413 | 33.5 | 12. 7. | 125 | 91 | 9 | 34 | 98 | 430 |
| | | Giesenbrügge [ritz | 64 | 24 | 51 | 10 | 17 | 54 | 49 | 100 | 21 | 21 | 40 | 48 | 21 | 456 | 25.1 | 30. 5. | 118 | 79 | 13 | 30 | 68 | 473 |
| | | Görlsdorf-Rabenhorst | 70 | 12 | 17 | 12 | 22 | 51 | 65 | 117 | 43 | 39 | 50 | 53 | 24 | 505 | 23.7 | 30. 5. | 133 | 90 | 14 | 30 | 83 | 499 |
| | | Soldin | 60 | 13 | 22 | 14 | 15 | 66 | 63 | 118 | 14 | 27 | 42 | 47 | 20 | 461 | 24.0 | 30. 5. | 149 | 84 | 9 | 51 | 99 | 473 |
| | | Staffelde | 60 | 4 | 20 | 7 | 9 | 48 | 54 | 92 | 21 | 28 | 30 | 46 | 22 | 381 | 23.4 | 27. 7. | 98 | 70 | 8 | 31 | 92 | 367 |
| | | Warnitz | 60 | 12 | 16 | 18 | 10 | 60 | 62 | 114 | 46 | 41 | 37 | 46 | 26 | 488 | 18.0 | 16. 6., 27. 7. 25. 8. | 120 | 84 | 16 | 31 | 47 | 490 |
| | | Berneuchen | 44 | 14 | 21 | 19 | 14 | 62 | 52 | 134 | 28 | 42 | 43 | 47 | 21 | 497 | 22.1 | 30. 5. | 172 | 102 | 9 | 43 | 59 | 515 |
| | | Hohenwalde | 64 | 15 | 24 | 42 | 14 | 59 | 74 | 95 | 22 | 32 | 43 | 48 | 21 | 489 | 18.5 | 17.5., 29.6. | 138 | 79 | 14 | 41 | 62 | 502 |
| | | Charlottenhof | 68 | 10 | 15 | 4 | 13 | 60 | 71 | 91 | 20 | 35 | 44 | 36 | 19 | 418 | 33.2 | 15. 6. | 100 | 77 | 10 | 20 | 65 | 429 |
| | | Neudamm | 44 | 12 | 19 | 12 | 13 | 60 | 58 | 106 | 13 | 36 | 45 | 38 | 21 | 433 | 26.2 | 30. 5. | 102 | 83 | 10 | 23 | 59 | 449 |
| | Oder | Zicher | 45 | 13 | 13 | 5 | 16 | 54 | 50 | 100 | 27 | 27 | 42 | 33 | 20 | 400 | 22.8 | 30. 5. | 112 | 79 | 7 | 34 | 71 | 403 |
| | | Trossin | 66 | 14 | 21 | 11 | 15 | 58 | 62 | 120 | 48 | 41 | 54 | 50 | 24 | 518 | 18.8 | 2. 9. | 144 | 95 | 16 | 36 | 80 | 530 |
| | | Güstebiese | 8 | 8 | 14 | 7 | 10 | 39 | 46 | 65 | 16 | 28 | 46 | 44 | 13 | 336 | 19.7 | 2.11. | 145 | 77 | 6 | 38 | 53 | 335 |
| | | Zollbrücke | 4 | 9 | 15 | 12 | 12 | 44 | 42 | 86 | 15 | 33 | 43 | 40 | 14 | 365 | 17.2 | 2.11. | 137 | 83 | 5 | 34 | 58 | 367 |
| | | Vietnitz | 60 | 12 | 27 | 3 | 19 | 66 | 65 | 98 | 23 | 39 | 40 | 47 | 16 | 455 | 19.5 | 2.11. | 137 | 82 | 13 | 27 | 56 | 459 |
| | | Grüneberg, Kr. Königsberg | 69 | 13 | 22 | 23 | 18 | 36 | 42 | 99 | 16 | 41 | 33 | 55 | 21 | 419 | 21.9 | 2.11. | 109 | 80 | 10 | 29 | 43 | 406 |
| | | Reitwein [(N.-M.) | 15 | 11 | 21 | 3 | 12 | 49 | 41 | 81 | 11 | 30 | 40 | 44 | 17 | 360 | 16.5 | 16. 6. | 133 | 80 | 7 | 30 | 44 | 359 |
| | Oderbruch | Seelow | 50 | 5 | 20 | 2 | 14 | 50 | 31 | 82 | 13 | 45 | 31 | 45 | 19 | 383 | 30.0 | 2. 8. | 120 | 72 | 7 | 26 | 67 | 390 |
| | | Golzow, Kr. Lebus | 10 | 10 | 19 | 4 | 11 | 58 | 43 | 99 | 10 | 42 | 31 | 43 | 21 | 391 | 26.2 | 29. 5. | 122 | 79 | 9 | 23 | 67 | 389 |
| | | Wollup | 6 | 11 | 16 | 6 | 11 | 39 | 39 | 86 | 22 | 49 | 38 | 39 | 17 | 373 | 26.6 | 2. 9. | 125 | 78 | 8 | 27 | 58 | 384 |
| | | Falkenhagen | 65 | 13 | 26 | 12 | 17 | 43 | 34 | 98 | 24 | 49 | 49 | 54 | 21 | 440 | 33.7 | 2. 9. | 124 | 96 | 9 | 32 | 61 | 450 |
| | | Libbenichen | 52 | 9 | 22 | 3 | 14 | 37 | 46 | 84 | 27 | 47 | 44 | 43 | 19 | 395 | 30.5 | 2. 9. | 115 | 86 | 8 | 22 | 36 | 404 |
| | | Neuhardenberg | 12 | 9 | 23 | 6 | 13 | 37 | 36 | 82 | 15 | 22 | 30 | 50 | 24 | 347 | 15.5 | 2.11. | 147 | 84 | 5 | 41 | 49 | 347 |
| | | Müncheberg | 60 | 9 | 14 | 5 | 22 | 44 | 29 | 110 | 14 | 50 | 46 | 46 | 25 | 414 | 32.7 | 2. 9. | 155 | 86 | 9 | 36 | 59 | 423 |
| | | Buckow, Kr. Lebus | 35 | 13 | 29 | 10 | 18 | 35 | 33 | 94 | 16 | 41 | 53 | 55 | 27 | 424 | 16.8 | 2. 9. | 173 | 89 | 5 | 50 | 68 | 438 |
| | | Prötzel | 90 | 10 | 26 | 9 | 18 | 37 | 31 | 137 | 30 | 42 | 49 | 60 | 29 | 478 | 22.1 | 8. 7. | 157 | 95 | 10 | 48 | 60 | — |
| | | Trebnitz, Kr. Lebus | 58 | 9 | 25 | 8 | 17 | 38 | 28 | 95 | 16 | 41 | 41 | 38 | 22 | 378 | 27.0 | 2. 9. | 128 | 86 | 3 | 38 | 50 | 399 |

# Oder/Ostsee — Monats- und Jahressumme, größte Tagessumme — 1942

| Flußgebiet | | Stationen | See-höhe m | Monatssummen (mm) Januar | Februar | März | April | Mai | Juni | Juli | August | September | Oktober | November | Dezember | Jahressumme I—XII mm | Größte Tagesmenge Höhe mm | Datum | Zahl der Tage mit Niederschlag ≧ 0,1 mm | ≧ 1,0 mm | ≧ 10,0 mm | * ≧0,1 mm | ▣ | Jahressumme XI.41—X.42 mm |
|---|---|---|---|---|---|---|---|---|---|---|---|---|---|---|---|---|---|---|---|---|---|---|---|---|
| Mündung bis Warthe | Oderbruch | Ihlow | 81 | 11 | 27 | 6 | 16 | 32 | 40 | 103 | 16 | 49 | 41 | 54 | 25 | 420 | 16.1 | 13. 7. | 153 | 81 | 9 | 47 | 57 | 426 |
| | | Haselberg | 100 | 16 | 29 | 7 | 19 | 49 | 58 | 123 | 23 | 53 | 56 | 53 | 29 | 485 | 23.4 | 8. 7. | 167 | 97 | 13 | 48 | 85 | 510 |
| | | Wriezen | 8 | 7 | 20 | 4 | 17 | 35 | 35 | 83 | 33 | 35 | 36 | 46 | 20 | 361 | 15.7 | 2. 9. | 148 | 86 | 4 | 32 | 54 | 371 |
| | | Kienitz | 9 | 13 | 17 | 7 | 8 | 42 | 40 | 66 | 22 | 41 | 39 | 44 | 21 | 360 | 19.0 | 25. 8. | 109 | 77 | 8 | 26 | 50 | 368 |
| | | Gr.-Neuendorf | 9 | 10 | 10 | 5 | 12 | 45 | 46 | 88 | 24 | 43 | 36 | 46 | 18 | 383 | 21.0 | 2. 9. | 132 | 74 | 7 | 38 | 50 | 376 |
| | | Alttrebbin | 6 | 19 | 14 | 4 | 7 | 27 | 32 | 80 | 19 | 28 | 40 | 34 | 13 | 317 | 11.2 | 15. 8. | 107 | 76 | 3 | 19 | 44 | 328 |
| | | Neulewin | 6 | 10 | 16 | 6 | 11 | 35 | 42 | 80 | 22 | 34 | 40 | 40 | 16 | 352 | 18.3 | 2.11. | 143 | 82 | 5 | 27 | 46 | 356 |
| | | Alt-Wustrow | 6 | 6 | 15 | 8 | 12 | 39 | 37 | 67 | 23 | 28 | 37 | 43 | 15 | 330 | 16.7 | 2.11. | 125 | 80 | 4 | 28 | 52 | 330 |
| | | Marienwerder, Kr. Nie- | 35 | 14 | 23 | 10 | 14 | 39 | 49 | 103 | 37 | 105 | 43 | 62 | 23 | 522 | 47.1 | 2. 9. | 157 | 101 | 13 | 36 | 56 | 520 |
| | | Altenhof [derbarnim | 45 | 15 | 23 | 8 | 21 | 42 | 38 | 137 | 31 | 64 | 47 | 53 | 23 | 502 | 22.7 | 20. 7. | 160 | 103 | 14 | 42 | 82 | 522 |
| | | Lobetal | 62 | 15 | 22 | 14 | 21 | 40 | 64 | 135 | 34 | 62 | 51 | 67 | 31 | 556 | 24.5 | 15. 6. | 139 | 93 | 16 | 41 | 74 | 536 |
| | | Eberswalde | 42 | 14 | 21 | 6 | 22 | 37 | 44 | 110 | 45 | 49 | 46 | 57 | 25 | 476 | 27.6 | 8. 7. | 177 | 103 | 9 | 42 | 76 | 483 |
| | | Breitefenn [münde | 78 | 11 | 27 | 26 | 20 | 38 | 45 | 116 | 38 | 35 | 40 | 57 | 20 | 473 | 23.4 | 13. 7. | 137 | 85 | 10 | 26 | 61 | 485 |
| | | Groß-Ziethen, Kr. Anger- | 60 | 13 | 24 | 13 | 27 | 39 | 36 | 113 | 28 | 39 | 58 | 61 | 22 | 473 | 18.4 | 8. 7. | 155 | 94 | 11 | 42 | 63 | 496 |
| | | Freienwalde (Wasserwerk) | 12 | 16 | 27 | 5 | 18 | 43 | 47 | 96 | 24 | 39 | 39 | 51 | 23 | 428 | 19.1 | 2.11. | 151 | 78 | 9 | 41 | 60 | 460 |
| | | Freienwalde (Deichamt) | 5 | 19 | 26 | 7 | 19 | 40 | 56 | 101 | 21 | 45 | 36 | 48 | 25 | 443 | 21.6 | 15. 6. | 133 | 99 | 9 | 33 | 56 | 464 |
| | Oder | Neu-Tornow | 10 | 6 | 14 | 2 | 13 | 37 | 48 | 94 | 42 | 33 | 36 | 47 | 13 | 385 | 20.9 | 8. 7. | 118 | 71 | 11 | 25 | 52 | 395 |
| | | Bellinchen | 5 | 9 | 20 | 23 | 13 | 45 | 38 | 85 | 32 | 37 | 32 | 49 | 16 | 399 | 18.6 | 20. 3. | 141 | 81 | 9 | 30 | 61 | 410 |
| | | Criewen | 50 | 11 | 17 | 18 | 15 | 44 | 51 | 105 | 20 | 44 | 41 | 61 | 18 | 445 | 19.8 | 2.11. | 180 | 90 | 11 | 35 | 83 | 449 |
| | | Hohenkränig | 50 | 11 | 26 | 20 | 17 | 37 | 82 | 113 | 16 | 36 | 33 | 59 | 25 | 475 | 25.5 | 2. 6. | 123 | 86 | 11 | 29 | 80 | 464 |
| | | Königsberg (N.-M.) | 19 | 11 | 17 | 26 | 15 | 41 | 73 | 140 | 44 | 38 | 37 | 59 | 21 | 522 | 30.5 | 28. 7. | 115 | 86 | 14 | 23 | 65 | 515 |
| | | Friedrichswalde, Bez. | 85 | 13 | 24 | 13 | 22 | 45 | 40 | 153 | 26 | 34 | 48 | 60 | 25 | 503 | 32.8 | 9. 7. | 158 | 95 | 13 | 36 | 89 | 535 |
| | Welse | Angermünde [Potsdam | 55 | 10 | 22 | 9 | 22 | 34 | 32 | 110 | 29 | 43 | 49 | 57 | 24 | 441 | 18.5 | 8. 7. | 141 | 91 | 12 | 32 | 33 | 454 |
| | | Greiffenberg | 35 | 12 | 20 | 9 | 17 | 33 | 31 | 119 | 24 | 32 | 37 | 61 | 18 | 413 | 18.5 | 8. 7. | 126 | 90 | 9 | 29 | 74 | 430 |
| | | Gramzow, Kr. Anger- | 65 | 12 | 11 | 11 | 18 | 35 | 37 | 105 | 30 | 37 | 34 | 52 | 20 | 402 | 19.8 | 8. 7. | 128 | 88 | 9 | 27 | 79 | 407 |
| | | Flemsdorf [münde | 41 | 10 | 15 | 12 | 13 | 35 | 46 | 94 | 21 | 36 | 35 | 53 | 14 | 384 | 20.7 | 7. 7. | 138 | 85 | 8 | 38 | 76 | 394 |
| | | Hohenlandin | 48 | 7 | 13 | 12 | 14 | 35 | 48 | 111 | 14 | 35 | 36 | 51 | 13 | 389 | 22.5 | 8. 7. | 127 | 80 | 9 | 31 | 53 | 395 |
| | | Schmölln (Uckermark) | 60 | 14 | 13 | 12 | 21 | 42 | 56 | 110 | 20 | 28 | 43 | 52 | 22 | 433 | 27.7 | 29. 6. | 152 | 92 | 7 | 33 | 66 | 438 |
| | | Vierraden | 4 | 12 | 23 | 19 | 19 | 36 | 86 | 116 | 14 | 40 | 48 | 55 | 20 | 488 | 35.8 | 29. 6. | 106 | 83 | 13 | 20 | 56 | 497 |
| | Plöne bis Welse | Kehrberg | 46 | 17 | 19 | 13 | 16 | 46 | 106 | 132 | 19 | 40 | 61 | 64 | 21 | 554 | 33.3 | 28. 7. | 92 | 78 | 15 | 25 | 72 | 540 |
| | | Casekow | 23 | 16 | 15 | 10 | 20 | 37 | 56 | 141 | 27 | 32 | 32 | 35 | 20 | 441 | 28.9 | 7. 7. | 114 | 85 | 10 | 28 | 74 | 457 |
| | | Tantow | 11 | 15 | 15 | 12 | 18 | 32 | 68 | 135 | 19 | 32 | 44 | 47 | 22 | 459 | 31.0 | 29. 6. | 132 | 90 | 9 | 29 | 81 | 467 |
| | | Gartz | 5 | 5 | 14 | 6 | 17 | 30 | 51 | 151 | 8 | 40 | 43 | 55 | 29 | 449 | 34.2 | 28. 7. | 101 | 73 | 13 | 25 | 53 | 445 |
| | | Wildenbruch | 75 | 14 | 22 | 13 | 18 | 52 | 56 | 126 | 29 | 21 | 39 | 46 | 24 | 460 | 37.1 | 28. 7. | 106 | 90 | 9 | 23 | 75 | 458 |
| | | Bahn [fenhagen | 50 | 24 | 23 | 18 | 25 | 43 | 65 | 158 | 24 | 37 | 53 | 50 | 24 | 554 | 43.0 | 28. 7. | 117 | 87 | 16 | 27 | 85 | 577 |
| | | Rosenfelde, Kr. Grei- | 45 | 19 | 16 | 4 | 14 | 41 | 66 | 142 | 38 | 34 | 45 | 41 | 23 | 483 | 41.0 | 28. 7. | 118 | 78 | 14 | 32 | 92 | 510 |
| | | Mönchkappe | 2 | 13 | 15 | 9 | 12 | 40 | 50 | 135 | 28 | 37 | 45 | 43 | 22 | 449 | 63.9 | 28. 7. | 131 | 82 | 7 | 31 | 81 | 458 |
| | | Garden | 41 | 16 | 17 | 16 | 18 | 49 | 61 | 161 | 46 | 42 | 52 | 32 | 24 | 534 | 29.4 | 28. 7. | 122 | 94 | 14 | 26 | 47 | 549 |
| | | Stettin-Finkenwalde | 5 | 18 | 20 | 12 | 19 | 40 | 49 | 141 | 44 | 51 | 56 | 44 | 40 | 534 | 26.2 | 28. 7. | 153 | 99 | 13 | 25 | 52 | 506 |
| | | Colbitzow | 30 | 12 | 12 | 10 | 19 | 34 | 41 | 127 | 10 | 38 | 55 | 38 | 25 | 421 | 25.7 | 8. 7. | 133 | 86 | 9 | 24 | 87 | 427 |
| | | Pommerensdorf | 15 | 10 | 14 | 11 | 21 | 40 | 42 | 141 | 18 | 47 | 53 | 40 | 33 | 470 | 27.3 | 29. 7. | 141 | 92 | 11 | 27 | 53 | 461 |
| | | Möhringen | 20 | 17 | 18 | 13 | 22 | 40 | 50 | 171 | 8 | 49 | 63 | 61 | 30 | 542 | 30.3 | 8. 7. | 159 | 102 | 16 | 34 | 61 | 534 |
| | | Stettin (Flugh.) | 1 | 14 | 19 | 14 | 19 | 64 | 61 | 142 | 37 | 49 | 51 | 48 | 25 | 543 | 23.4 | 15. 6. | 168 | 98 | 15 | 33 | 76 | 537 |
| | | Stettin-Warsow | 100 | 18 | 30 | 25 | 29 | 49 | 48 | 152 | 12 | 61 | 71 | 52 | 47 | 594 | 28.3 | 8. 7. | 178 | 111 | 14 | 29 | 84 | 591 |
| | Plöne | Berlinchen | 63 | 21 | 35 | 14 | 17 | 46 | 58 | 108 | 7 | 30 | 48 | 40 | 27 | 451 | 21.2 | 29. 7. | 122 | 89 | 9 | 21 | 94 | 457 |
| | | Neumellentin | 81 | 10 | 12 | 6 | 19 | 67 | 60 | 99 | 12 | 27 | 43 | 36 | 20 | 411 | 25.2 | 30. 5. | 102 | 77 | 8 | 20 | 82 | 417 |
| | | Pyritz | 34 | 12 | 15 | 13 | 20 | 53 | 52 | 140 | 26 | 38 | 42 | 49 | 19 | 489 | 32.9 | 28. 7. | 156 | 94 | 12 | 41 | 85 | 496 |
| | | Schönow, Kr. Pyritz | 90 | 30 | 47 | 13 | 23 | 57 | 41 | 102 | 27 | 33 | 74 | 35 | 33 | 515 | 22.1 | 28. 7. | 139 | 110 | 10 | 59 | 87 | 573 |
| | | Leine | 36 | 17 | 17 | 18 | 20 | 49 | 60 | 157 | 23 | 34 | 51 | 41 | 23 | 510 | 39.6 | 28. 7. | 121 | 96 | 10 | 30 | 94 | 523 |
| | | Werben, Kr. Pyritz | 18 | 12 | 11 | 9 | 15 | 35 | 37 | 101 | 32 | 29 | 36 | 24 | 27 | 368 | 28.6 | 29. 7. | 109 | 77 | 7 | 31 | 81 | 370 |
| | | Sallentin | 37 | 12 | 26 | 14 | 14 | 45 | 38 | 113 | 34 | 39 | 48 | 37 | 32 | 452 | 21.3 | 14. 8. | 114 | 83 | 11 | 26 | 94 | 452 |
| | | Moritzfelde | 17 | 15 | 24 | 18 | 23 | 38 | 39 | 88 | 49 | 44 | 48 | 38 | 27 | 451 | 30.2 | 28. 7. | 105 | 94 | 8 | 23 | 84 | 472 |
| | | Neumarkt, Kr. Greifen- | — | 19 | 17 | 15 | 24 | 48 | 57 | 141 | 25 | 43 | 42 | 51 | 38 | 520 | 39.0 | 28. 7. | 114 | 91 | 11 | 24 | 84 | 481 |
| | O. | Altdamm [hagen | 2 | 19 | 19 | 17 | 22 | 67 | 63 | 158 | 51 | 50 | 53 | 46 | 47 | 612 | 24.0 | 28. 7. | 182 | 113 | 17 | 50 | 55 | 597 |
| | Ihna | Augustwalde | 14 | 12 | 16 | 9 | 18 | 45 | 53 | 127 | 50 | 44 | 48 | 32 | 36 | 490 | 43.7 | 28. 7. | 153 | 91 | 11 | 32 | 90 | 489 |
| | | Rörchen | 6 | 17 | 13 | 14 | 28 | 49 | 53 | 105 | 32 | 45 | 45 | 34 | 27 | 462 | 18.2 | 28. 7. | 153 | 97 | 10 | 46 | 68 | 476 |
| | | Nörenberg | 130 | 21 | 41 | 14 | 29 | 54 | 62 | 131 | 29 | 61 | 63 | 46 | 35 | 586 | 37.2 | 28. 7. | 116 | 98 | 16 | 23 | 108 | 622 |
| | | Butow | 90 | 22 | 30 | 9 | 24 | 36 | 61 | 119 | 27 | 52 | 71 | 51 | 35 | 537 | 27.5 | 16. 6. | 122 | 89 | 16 | 26 | 80 | 593 |
| | | Reetz | 45 | 14 | 30 | 9 | 26 | 52 | 76 | 94 | 30 | 55 | 67 | 50 | 31 | 534 | 26.4 | 16. 6. | 112 | 96 | 13 | 24 | 80 | 564 |
| | | Rohrbeck | 96 | 17 | 14 | 14 | 26 | 76 | 68 | 89 | 30 | 43 | 58 | 55 | 33 | 523 | 36.4 | 30. 5. | 146 | 92 | 10 | 43 | 92 | 530 |
| | | Arnswalde | 55 | 16 | 16 | 7 | 19 | 60 | 53 | 110 | 62 | 42 | 58 | 39 | 40 | 522 | 32.0 | 25. 8. | 129 | 92 | 10 | 17 | 88 | 542 |
| | | Zachan [zig | 50 | 18 | 51 | 9 | 23 | 64 | 45 | 85 | 31 | 25 | 60 | 39 | 29 | 479 | 30.2 | 13. 2. | 105 | 71 | 16 | 32 | 79 | 474 |
| | | Schöneberg, Kr. Saat- | 50 | 16 | 23 | 6 | 19 | 40 | 61 | 94 | 20 | 45 | 78 | 27 | 21 | 450 | 28.5 | 17. 6. | 93 | 81 | 10 | 22 | 85 | 458 |
| | | Sophienhof, Kr. Arns- | 90 | 16 | 24 | 11 | 22 | 51 | 50 | 101 | 20 | 40 | 41 | 39 | 25 | 440 | 22.0 | 27. 7. | 129 | 91 | 8 | 29 | 85 | 469 |
| | | Blankensee [walde | 66 | 16 | 18 | 11 | 23 | 55 | 55 | 124 | 24 | 44 | 41 | 43 | 24 | 478 | 22.8 | 27. 7. | 156 | 92 | 10 | 43 | 79 | 496 |
| | | Voßberg | 85 | 19 | 26 | 10 | 31 | 51 | 53 | 132 | 29 | 56 | 60 | 49 | 32 | 548 | 33.0 | 28. 7. | 171 | 106 | 12 | 42 | 79 | 579 |
| | | Kannenberg | 72 | 34 | 22 | 14 | 26 | 50 | 55 | 96 | 30 | 43 | 58 | 51 | 27 | 506 | 20.7 | 16. 6. | 110 | 100 | 11 | 20 | 85 | 520 |
| | | Neu-Damerow | 56 | 19 | 26 | 15 | 12 | 42 | 44 | 127 | 16 | 57 | 74 | 41 | 36 | 509 | 28.5 | 28. 7. | 137 | 95 | 9 | 44 | 86 | 514 |
| | | Jacobshagen | 78 | 17 | 32 | 2 | 27 | 39 | 47 | 106 | 28 | 34 | 62 | 44 | 37 | 475 | 27.5 | 16. 6. | 113 | 82 | 14 | 29 | 85 | 472 |
| | | Stargard | 33 | 14 | 17 | 12 | 18 | 45 | 39 | 91 | 28 | 36 | 55 | 36 | 41 | 432 | 23.8 | 28. 7. | 153 | 86 | 9 | 29 | 83 | 427 |
| | | Oberkarlsbach | 16 | 20 | 25 | 16 | 28 | 54 | 47 | 122 | 48 | 50 | 59 | 35 | 33 | 537 | 22.5 | 28. 7. | 144 | 106 | 13 | 32 | 80 | 541 |
| | | Gollnow | 16 | 17 | 9 | 10 | 13 | 43 | 56 | 112 | 39 | 36 | 60 | 31 | 33 | 459 | 19.3 | 16. 6. | 141 | 90 | 10 | 30 | 89 | 447 |
| | O. | Amalienhof [dow | 19 | 21 | 10 | 18 | 22 | 56 | 52 | 126 | 36 | 69 | 77 | 63 | 31 | 581 | 27.7 | 24. 7. | 130 | 109 | 11 | 23 | 76 | 546 |
| | | Langenberg, Kr. Ran- | 2 | 16 | 19 | 16 | 23 | 45 | 54 | 121 | 12 | 49 | 56 | 43 | 28 | 482 | 25.0 | 8. 7. | 156 | 95 | 10 | 28 | 83 | 479 |
| **Von der Oder bis zur dänischen Grenze** | | | | | | | | | | | | | | | | | | | | | | | | |
| Stettiner Haff | Haff | Böck, Kr. Randow | 21 | 24 | 15 | 18 | 19 | 23 | 36 | 119 | 25 | 37 | 55 | 42 | 42 | 455 | 26.9 | 8. 7. | 160 | 94 | 10 | 50 | 84 | 453 |
| | | Neuhaus, Kr. Randow | 18 | 23 | 22 | 14 | 24 | 59 | 44 | 129 | 24 | 46 | 58 | 55 | 42 | 540 | 20.5 | 9. 7. | 150 | 105 | 10 | 37 | 93 | 540 |
| | | Neuwarp | 3 | 21 | 20 | 18 | 20 | 56 | 51 | 94 | 51 | 52 | 51 | 66 | 33 | 533 | 20.4 | 2.11. | 131 | 103 | 10 | 25 | 74 | 519 |
| | | Zopfenbeck | 13 | 21 | 24 | 14 | 24 | 70 | 38 | 125 | 34 | 50 | 53 | 56 | 33 | 542 | 33.7 | 9. 7. | 153 | 98 | 15 | 41 | 89 | 555 |
| | Uecker | Kaakstedt | 45 | 17 | 14 | 7 | 9 | 33 | 48 | 159 | 17 | 49 | 51 | 49 | 23 | 476 | 20.4 | 8. 7. | 115 | 93 | 16 | 23 | 64 | 485 |
| | | Prenzlau (Flugh.) | 27 | 11 | 15 | 7 | 20 | 55 | 40 | 111 | 45 | 42 | 46 | 52 | 20 | 464 | 29.5 | 22. 8. | 152 | 96 | 10 | 38 | 56 | 465 |
| | | Schönermark | 64 | 11 | 11 | 7 | 20 | 50 | 25 | 116 | 25 | 42 | 53 | 61 | 34 | 455 | 21.1 | 2.11. | 113 | 87 | 11 | 25 | 67 | 429 |

# 1942 Monats- und Jahressumme, größte Tagessumme Ostsee

| Flußgebiet | | Stationen | Seehöhe m | Monatssummen (mm) Januar | Februar | März | April | Mai | Juni | Juli | August | September | Oktober | November | Dezember | Jahressumme I–XII mm | Größte Tagesmenge Höhe mm | Datum | Zahl der Tage mit Niederschlag ≧ 0.1 mm | ≧ 1.0 mm | ≧ 10.0 mm | * ≧ 0.1 mm | ⊠ | Jahressumme XI.41—X.42 mm |
|---|---|---|---|---|---|---|---|---|---|---|---|---|---|---|---|---|---|---|---|---|---|---|---|---|
| Stettiner Haff | Ücker | Göritz | 37 | 12 | 20 | 12 | 15 | 56 | 79 | 128 | 35 | 100 | 46 | 52 | 23 | 578 | 61.0 | 30. 9. | 162 | 99 | 14 | 35 | 82 | 581 |
| | | Göhren, Kr. Stargard | 112 | 18 | 16 | 17 | 20 | 42 | 58 | 133 | 26 | 51 | 69 | 89 | 16 | 555 | 22.0 | 2.11. | 131 | 104 | 17 | 23 | 65 | 539 |
| | | Fürstenwerder | 105 | 8 | 32 | 8 | 20 | 45 | 20 | 153 | 24 | 34 | 62 | 77 | 25 | 508 | 29.1 | 12. 7. | 133 | 93 | 11 | 36 | 78 | 540 |
| | | Taschenberg | 45 | 11 | 17 | 11 | 21 | 54 | 49 | 114 | 20 | 59 | 52 | 54 | 24 | 486 | 21.7 | 8. 7. | 134 | 91 | 11 | 26 | 79 | 482 |
| | | Schönhausen | 108 | 10 | 24 | 7 | 20 | 61 | 89 | 107 | 36 | 100 | 48 | 74 | 23 | 599 | 57.1 | 30. 9. | 126 | 91 | 19 | 29 | 94 | 603 |
| | | Strasburg | 66 | 15 | 18 | 5 | 27 | 49 | 102 | 111 | 31 | 44 | *50* | *52* | *25* | 529 | 45.0 | 29. 6. | 114 | 90 | 10 | 15 | 80 | 543 |
| | | Pasewalk | 14 | 19 | 20 | 25 | 19 | 67 | 55 | 99 | 32 | 55 | 58 | 55 | 22 | 526 | 19.1 | 29. 6. | 126 | 104 | 14 | 24 | 82 | 541 |
| | | Torgelow | 10 | 20 | 20 | 17 | 23 | 60 | 67 | 129 | 40 | 60 | 62 | 78 | 47 | 623 | 23.2 | 29. 6. | 166 | 113 | 19 | 36 | 77 | 584 |
| | | Carmzow | 60 | 13 | 14 | 10 | 16 | 49 | 64 | 92 | 24 | 59 | 47 | 68 | 23 | 479 | 27.5 | 29. 6. | 141 | 90 | 9 | 37 | 72 | 473 |
| | | Bagemühl | 18 | 12 | 12 | 14 | 17 | 50 | 42 | 105 | 15 | 30 | 44 | 58 | 27 | 428 | 24.3 | 8. 7. | 142 | 91 | 13 | 32 | 63 | 413 |
| | | Grambow | 30 | 19 | 16 | 15 | 19 | 38 | 44 | 128 | 15 | 58 | 55 | 60 | 34 | 501 | 22.8 | 8. 7. | 122 | 108 | 14 | 26 | 83 | 473 |
| | | Rothen-Klempenow | 14 | 15 | 16 | 15 | 12 | 53 | 56 | 97 | 15 | 47 | 50 | 68 | 41 | 485 | 21.4 | 29. 6. | 126 | 100 | 9 | 30 | 77 | 448 |
| | | Ückermünde | 5 | 21 | 27 | 18 | 27 | 63 | 54 | 155 | 50 | 59 | 59 | 75 | 49 | 657 | 24.6 | 30. 7. | 128 | 109 | 20 | 28 | 86 | 628 |
| | Zarow | Schönbeck | 45 | 17 | 18 | *12* | 20 | 65 | 62 | 142 | 25 | *50* | *52* | 37 | 32 | 532 | 31.4 | 18. 7. | 136 | 101 | 9 | 26 | 47 | 570 |
| | | Rothemühl | 25 | 16 | 13 | 12 | 20 | 56 | 83 | 120 | 31 | 52 | 56 | 66 | 34 | 559 | 20.2 | 2.11. | 165 | 113 | 16 | 42 | 79 | 535 |
| | | Mühlenhof | 13 | 12 | 18 | 11 | 16 | 67 | 130 | 125 | 42 | 64 | 53 | 76 | 37 | 651 | 46.0 | 29. 6. | 161 | 102 | 19 | 35 | 72 | 603 |
| | | Cölpin | 85 | 10 | 12 | 16 | 13 | 51 | 36 | 125 | 15 | 72 | 46 | 43 | 24 | 463 | 20.5 | 18. 7. | 98 | 86 | 13 | 16 | 75 | 475 |
| | | Roggenhagen | 45 | 12 | 27 | 12 | 20 | 48 | 46 | 117 | 20 | 48 | 50 | 55 | 32 | 487 | 22.3 | 30. 7. | 145 | 99 | 11 | 37 | 70 | 464 |
| | | Schwichtenberg | 10 | 11 | 5 | 12 | 14 | 61 | 70 | 119 | 37 | 55 | 47 | 48 | 31 | 510 | 21.8 | 18. 7. | 151 | 97 | 10 | 28 | 84 | 500 |
| | Haff | Meiersberg | 6 | 9 | 18 | 18 | 27 | 55 | 79 | 161 | 44 | 64 | 64 | 80 | 52 | 671 | 36.7 | 9. 7. | 153 | 112 | 21 | 32 | 83 | 637 |
| | | Rathebuhr | 11 | 16 | 10 | 15 | 25 | 65 | 76 | 123 | 34 | 87 | 49 | 71 | 44 | 615 | 26.7 | 30. 9. | 182 | 111 | 16 | 43 | 101 | 574 |
| | | Usedom | 3 | 16 | 7 | 13 | 28 | 65 | 62 | 110 | 41 | 64 | 57 | 67 | 45 | 575 | 21.5 | 2.11. | 158 | 104 | 15 | 18 | 61 | 555 |
| | | Görke | 5 | 25 | 19 | 10 | 23 | 64 | 58 | 92 | 28 | 37 | 48 | 63 | 40 | 507 | 18.9 | 2.11. | 181 | 112 | 8 | 42 | 77 | 476 |
| | | Kaseburg | 3 | 23 | 19 | 20 | 23 | 67 | 50 | 105 | 41 | 58 | 56 | 64 | 37 | 563 | 23.2 | 30. 7. | 163 | 110 | 14 | 43 | 82 | 540 |
| Vorpommersche Küste | Ostsee | Misdroy | 7 | 24 | 25 | 11 | 30 | 70 | 79 | 94 | 35 | 57 | 55 | 59 | 38 | 577 | 23.3 | 16. 6. | 186 | 109 | 12 | 45 | 78 | 578 |
| | | Swinemünde | 2 | 15 | 20 | 14 | 18 | 80 | 45 | 80 | 38 | 61 | 48 | 73 | 32 | 524 | 18.4 | 2.11. | 150 | 105 | 13 | 37 | 82 | 497 |
| | | Heringsdorf | 10 | 21 | 29 | 17 | 31 | 70 | 75 | 104 | 27 | 75 | 62 | 64 | 39 | 614 | 21.4 | 28. 6. | 129 | 110 | 20 | 29 | 84 | 599 |
| | | Kölpinsee (Ostseebad) | 1 | 21 | 24 | 10 | 36 | 81 | 76 | 101 | 48 | 61 | 62 | 67 | 47 | 634 | 21.0 | 2.11. | 164 | 136 | 13 | 28 | 60 | 618 |
| | Peene | Greifswalder Oie | 18 | 14 | 23 | 22 | 30 | 64 | 52 | 77 | 34 | 74 | 52 | 49 | 38 | 529 | 18.6 | 2.11. | 152 | 107 | 10 | 37 | 47 | 516 |
| | | Jördenstorf | 48 | 17 | 15 | 10 | 32 | 52 | 43 | 127 | 30 | 77 | 49 | 58 | 40 | 550 | 26.8 | 28. 7. | 154 | 111 | 10 | 32 | 58 | 553 |
| | | Teterow | 16 | 19 | 19 | 8 | 40 | 61 | 42 | 100 | 24 | 50 | 65 | 68 | 42 | 538 | 21.4 | 28. 7. | 168 | 101 | 10 | 32 | 76 | 546 |
| | | Hohen-Mistorf | 55 | 14 | 26 | 7 | 31 | 58 | 37 | 97 | 29 | 39 | 52 | 52 | 33 | 475 | 25.2 | 28. 7. | 169 | 92 | 9 | 37 | 70 | 474 |
| | | Vollrathsruhe | 97 | 19 | 20 | 13 | 30 | 56 | 53 | 126 | 42 | 69 | 71 | 52 | 29 | 580 | 43.2 | 28. 7. | 162 | 105 | 13 | 46 | 62 | 617 |
| | | Schwinkendorf | 60 | 14 | 27 | 15 | 25 | 51 | 46 | 130 | 14 | 59 | 60 | 47 | 28 | 516 | 42.5 | 28. 7. | 127 | 96 | 12 | 29 | 72 | 534 |
| | | Gr.-Dratow | 62 | 14 | 11 | 12 | 22 | 39 | 32 | 144 | 29 | 71 | 59 | 56 | 26 | 515 | 23.0 | 28. 7. | 171 | 103 | 12 | 40 | 79 | 517 |
| | | Varchentin | 45 | 15 | 33 | 8 | 21 | 42 | 28 | 106 | 36 | 56 | 63 | 55 | 25 | 488 | 19.4 | 24. 7. | 111 | 97 | 14 | 22 | 70 | 494 |
| | | Malchin | 10 | 15 | 14 | 7 | 28 | 54 | 41 | 105 | 35 | 46 | 69 | 57 | 31 | 502 | 20.2 | 21. 8. | 153 | 97 | 9 | 26 | 65 | 496 |
| | | Wolkwitz | 34 | 16 | 9 | 12 | 22 | 37 | 41 | 108 | 27 | 49 | 56 | 58 | 33 | 468 | 12.9 | 28. 7. | 143 | 102 | 10 | 32 | 67 | 454 |
| | | Dargun | 15 | 18 | 12 | 12 | 35 | 56 | 32 | 111 | 40 | 51 | 53 | 62 | 52 | 534 | 17.8 | 28. 7. | 144 | 113 | 10 | 21 | 58 | 525 |
| | | Ballwitz | 90 | 12 | 19 | 16 | 23 | 55 | 31 | 106 | 24 | 59 | 53 | 82 | 20 | 500 | 19.0 | 30. 7. | 161 | 104 | 12 | 27 | 79 | 478 |
| | | Vorheide üb. Neubran- | 112 | 13 | 14 | 11 | 18 | 51 | 61 | 111 | 11 | 45 | 62 | 55 | 24 | 476 | 21.6 | 8. 6. | 137 | 91 | 13 | 18 | 77 | 474 |
| | | Sophienhorst denburg | 150 | 16 | 19 | 16 | 19 | 61 | 79 | 105 | 21 | 57 | 55 | 54 | 29 | 531 | 28.3 | 8. 6. | 142 | 105 | 10 | 38 | 80 | 528 |
| | | Neubrandenburg | 70 | 12 | 11 | 9 | 25 | 49 | 43 | 129 | 33 | 52 | 53 | 61 | 25 | 502 | 21.6 | 5. 8. | 153 | 95 | 12 | 23 | 68 | 486 |
| | | Penzlin | 50 | 14 | 16 | 17 | 26 | 40 | 25 | 104 | 46 | 61 | 83 | 66 | 24 | 522 | 25.1 | 24.10. | 165 | 102 | 12 | 34 | 65 | 522 |
| | | Rosenow | 70 | 25 | *18* | 19 | 39 | 39 | *26* | 130 | 24 | 33 | 64 | 62 | 31 | 525 | 25.7 | 28. 7. | 136 | 98 | 13 | 23 | 56 | 522 |
| | | Altentreptow | 28 | 14 | 22 | 18 | 24 | 47 | 25 | 113 | 30 | 47 | 61 | 61 | 31 | 493 | 22.0 | 30. 7. | 119 | 97 | 12 | 25 | 74 | 506 |
| | | Neutellin | 21 | 14 | 8 | 15 | 25 | 46 | 27 | 107 | 20 | 53 | 56 | 43 | 34 | 448 | 27.1 | 8. 7. | 116 | 91 | 9 | 25 | 44 | 445 |
| | | Stavenhagen | 40 | 13 | 18 | 5 | 20 | 50 | 38 | 100 | 31 | 78 | 77 | 41 | 41 | 512 | 17.0 | 17.10. | 140 | 102 | 10 | 18 | 73 | 518 |
| | | Letzin | 48 | 19 | 17 | 13 | 22 | 59 | 26 | 110 | 39 | 53 | 59 | 68 | 48 | 533 | 19.0 | 2.11. | 146 | 108 | 10 | 28 | 69 | 511 |
| | | Glendelin | 33 | 20 | 21 | 11 | 27 | 61 | 29 | 125 | 24 | 55 | 62 | 64 | 46 | 545 | 21.1 | 23. 7. | 153 | 110 | 12 | 32 | 66 | 540 |
| | | Grimmen | 15 | 19 | 38 | 11 | 29 | 73 | 41 | 105 | 23 | 85 | 54 | 64 | 59 | 601 | 26.0 | 13. 2. | 144 | 113 | 16 | 28 | 72 | 576 |
| | | Groß-Rakow | 22 | 16 | 11 | 10 | 31 | 84 | 28 | 98 | 28 | 96 | 57 | 63 | 55 | 577 | 20.9 | 11. 7. | 179 | 109 | 14 | 36 | 61 | 551 |
| | | Spiekersdorf | 30 | 27 | 24 | 13 | 28 | 78 | 53 | 164 | 52 | 109 | 92 | 68 | 75 | 783 | 28.3 | 18. 9. | 155 | 123 | 24 | 28 | 73 | 752 |
| | | Franzburg | 14 | 22 | 15 | 13 | 28 | 78 | 46 | 128 | 52 | 85 | 61 | 52 | 70 | 650 | 26.4 | 8. 7. | 130 | 110 | 15 | 21 | 67 | 619 |
| | | Tribsees | 5 | 21 | 16 | 14 | 33 | 77 | 41 | 114 | 34 | 102 | 47 | 63 | 68 | 630 | 25.9 | 18. 9. | 179 | 114 | 15 | 41 | 81 | 597 |
| | | Walkendorf | 35 | 18 | 17 | 13 | *30* | *70* | *39* | 114 | 18 | 68 | 62 | 68 | 50 | 567 | 20.0 | 28. 7. | 159 | 111 | 9 | 32 | 67 | 556 |
| | | Gnoien | 10 | 18 | 19 | 9 | 27 | 60 | 36 | 93 | 34 | 57 | 46 | 60 | 56 | 515 | 22.8 | 28. 7. | 178 | 109 | 9 | 48 | 77 | 506 |
| | | Pensin | 5 | 12 | 9 | 17 | 29 | 64 | 39 | 125 | 32 | 65 | 64 | 77 | 56 | 589 | 18.4 | 2.11. | 207 | 109 | 13 | 48 | 71 | 538 |
| | | Görmin | 28 | 14 | 12 | 12 | 26 | 64 | 41 | 89 | 15 | 79 | 55 | 63 | 42 | 512 | 22.0 | 18. 9. | 110 | 105 | 10 | 18 | 55 | 487 |
| | | Spantekow | 20 | 16 | 12 | 21 | 26 | 70 | 55 | 114 | 22 | 61 | 49 | 70 | 37 | 553 | 20.7 | 2.11. | 147 | 110 | 11 | 33 | 85 | 530 |
| | | Gramzow, Kr. Anklam | 65 | 14 | 13 | 10 | 25 | 70 | 47 | 111 | 21 | 61 | 65 | 63 | 44 | 544 | 23.9 | 31. 5. | 172 | 101 | 8 | 43 | 74 | 518 |
| | | Zarnekow | 40 | 14 | 18 | 13 | 31 | 75 | 43 | 110 | 10 | 98 | 42 | 75 | 47 | 576 | 19.9 | 2.11. | 123 | 100 | 20 | 21 | 70 | 567 |
| | | Gützkow | 18 | 19 | 30 | 10 | 31 | 70 | 52 | 133 | 25 | 105 | 62 | 90 | 45 | 672 | 37.4 | 18. 9. | 136 | 110 | 19 | 26 | 67 | 658 |
| | | Anklam (Flugh.) | 8 | 14 | 14 | 20 | 23 | 57 | 70 | 104 | 25 | 84 | 51 | 71 | 49 | 582 | 20.0 | 30. 9. | 180 | 113 | 14 | 40 | 75 | 533 |
| | | Anklam (Stadt) | 5 | 13 | 12 | 16 | 25 | 58 | 64 | 114 | 31 | 111 | 59 | 59 | 45 | 607 | 32.2 | 30. 9. | 153 | 113 | 16 | 35 | 78 | 574 |
| | | Zemitz | 15 | 15 | 21 | 15 | 25 | 76 | 42 | 141 | 27 | 69 | 51 | 81 | 63 | 626 | 27.8 | 18. 7. | 191 | 111 | 15 | 51 | 88 | 580 |
| | | Wolgast | 8 | 18 | 23 | 15 | 32 | 76 | 44 | 86 | 29 | 62 | 43 | 56 | 35 | 519 | 22.9 | 2.11. | 133 | 101 | 9 | 27 | 82 | 527 |
| | Ostsee | Wusterhusen | 30 | 28 | 21 | *16* | 29 | 75 | 55 | 84 | 23 | 69 | 46 | 46 | 44 | 536 | 24.0 | 30. 5. | 149 | 108 | 13 | 37 | 72 | 545 |
| | | Greifswald (Stadt) | 5 | 20 | 28 | 10 | 29 | 64 | 51 | 74 | 18 | 74 | 55 | 45 | 44 | 515 | 14.8 | 31. 5. | 173 | 103 | 11 | 48 | 86 | 506 |
| | | Greifswald-Wiek | 3 | 16 | 14 | 13 | 27 | 65 | 48 | 78 | 26 | 72 | 51 | 52 | 39 | 501 | 20.6 | 2.11. | 168 | 101 | 11 | 44 | 71 | 494 |
| | | Reinkenhagen | 28 | 17 | 14 | 11 | 23 | 73 | 33 | *105* | 30 | 73 | 48 | 61 | 43 | 531 | 18.4 | 30.5., 2.11. | 140 | 101 | 11 | 25 | 87 | 522 |
| | Strelasund, Rügen | Groß-Zicker | 3 | 30 | 23 | 10 | 42 | 90 | 51 | 83 | 26 | 122 | 72 | 80 | 48 | 677 | 47.8 | 17. 9. | 133 | 107 | 22 | 19 | 78 | 618 |
| | | Marlow | 10 | 29 | 33 | 17 | 36 | 66 | 117 | 106 | 41 | 117 | 59 | 73 | 100 | 794 | 36.9 | 15. 6. | 163 | 122 | 22 | 39 | 74 | 727 |
| | | Damgarten | 10 | 28 | *25* | *20* | 21 | 60 | 58 | 89 | 50 | 103 | 69 | 60 | 72 | 656 | 21.2 | 16. 9. | 136 | 113 | 18 | 23 | 73 | 612 |
| | | Zingst | 1 | 32 | 16 | 15 | 28 | 46 | 46 | 81 | 55 | 128 | 60 | 72 | 63 | 642 | 29.6 | 17. 9. | 175 | 118 | 14 | 34 | 73 | 591 |
| | | Darßer Ort | 1 | 28 | 24 | 18 | 32 | 42 | 50 | 108 | 44 | 93 | 53 | 51 | 54 | 597 | 25.4 | 8. 7. | 146 | 106 | 15 | 28 | 72 | 574 |
| | | Göhren (Rügen) | 40 | 18 | 23 | *10* | 31 | 82 | 65 | 85 | 43 | 94 | 54 | 70 | 47 | 622 | 36.9 | 17. 9. | 183 | 117 | 15 | 30 | 79 | 609 |
| | | Binz | 3 | 19 | 7 | 12 | *36* | 84 | 42 | 88 | 27 | 101 | 68 | 66 | 44 | 594 | — | — | 137 | *105* | 14 | 33 | 66 | 531 |
| | | Sagard | 30 | 38 | 18 | 20 | 32 | 61 | 50 | 105 | 60 | 92 | 51 | 79 | 46 | 652 | 24.0 | 9. 7. | 169 | 129 | 14 | 36 | 65 | 608 |
| | | Saßnitz | 23 | 41 | 24 | 19 | 42 | 63 | 64 | 110 | 61 | 91 | 63 | 52 | 73 | 703 | 26.1 | 9. 7. | 213 | 124 | 17 | 58 | 73 | 653 |
| | | Neuenkirchen a. Rüg. | 7 | 36 | 9 | 16 | 29 | 67 | 65 | 80 | 51 | 81 | 66 | 45 | 69 | 614 | 30.2 | 16. 6. | 186 | 106 | 15 | 45 | 74 | 572 |
| | | Altenkirchen, Kr. Rügen | 10 | 51 | 20 | 23 | 25 | 59 | 60 | 84 | 49 | 66 | 73 | 52 | 73 | 635 | 29.0 | 31. 8. | 134 | 107 | 17 | 39 | 77 | 627 |
| | | Arkona | 42 | 35 | 17 | 21 | 26 | 54 | 64 | 70 | 34 | 48 | 68 | 56 | 45 | 538 | 26.9 | 16. 6. | 132 | 102 | 13 | 35 | 75 | 511 |

# Ostsee — Monats- und Jahressumme, größte Tagessumme — 1942

| Flußgebiet | | Stationen | See-höhe m | Monatssummen (mm) Januar | Februar | März | April | Mai | Juni | Juli | August | September | Oktober | November | Dezember | Jahressumme I—XII mm | Größte Tagesmenge Höhe mm | Datum | Zahl der Tage mit Niederschlag ≧ 0.1 mm | ≧ 1.0 mm | ≧ 10.0 mm | * ≧ 0.1 mm | ⊞ | Jahressumme XI. 41—X. 42 mm |
|---|---|---|---|---|---|---|---|---|---|---|---|---|---|---|---|---|---|---|---|---|---|---|---|---|
| Vorpommersche Küste | Strelasund, Rügen | Bug | 4 | 34 | 10 | 15 | 30 | 59 | 65 | 106 | 53 | 73 | 74 | 71 | 45 | 635 | 30.7 | 16. 6. | 169 | 107 | 17 | 44 | 72 | 590 |
| | | Bergen, Kr. Rügen | 55 | 42 | 30 | 15 | 40 | 77 | 55 | 140 | 54 | 119 | 76 | 67 | 52 | 767 | 36.5 | 17. 9. | 181 | 134 | 18 | 41 | 85 | 737 |
| | | Kloster (Biol. Stat.) | 15 | 31 | 7 | 13 | 33 | 54 | 38 | 90 | *61* | 73 | 67 | 66 | 52 | 585 | — | — | 165 | 110 | 15 | 37 | 68 | 538 |
| | | Gingst | 8 | 36 | 29 | 13 | 31 | 79 | 57 | 87 | 64 | 157 | 70 | 83 | 56 | 762 | 56.4 | 18. 9. | 186 | 122 | 20 | 46 | 78 | 711 |
| | | Lieschow | 2 | 21 | 20 | 14 | 29 | 89 | 58 | 80 | 79 | 113 | 57 | 66 | 44 | 670 | 36.2 | 18. 9. | 158 | 102 | 22 | 32 | 82 | 625 |
| | | Samtens | 10 | *20* | 22 | 13 | 32 | 84 | 58 | 100 | *60* | 77 | 68 | 70 | 46 | 650 | 25.2 | 18. 9. | 138 | 101 | 19 | 35 | 79 | 615 |
| | | Gustow | 20 | 19 | 29 | 11 | 33 | 66 | 48 | 95 | 50 | 74 | 52 | 56 | 44 | 577 | 22.1 | 13. 2. | 169 | 118 | 11 | 35 | 85 | 533 |
| | | Stralsund | 5 | 22 | 24 | 14 | 32 | 75 | 44 | 95 | 62 | 76 | 49 | 73 | 58 | 624 | 19.7 | 11. 7. | 190 | 114 | 15 | 46 | 81 | 558 |
| | | Parow (Flugh.) | 3 | 27 | 20 | 14 | 38 | 48 | 51 | 90 | 65 | 105 | 49 | 67 | 55 | 629 | 29.0 | 17. 9. | 176 | 115 | 18 | 44 | 80 | 584 |
| | Ostsee | Barhöft | 12 | 23 | 13 | 13 | 31 | 66 | 54 | 88 | 52 | 107 | 51 | 73 | 60 | 631 | 23.5 | 17. 9. | 169 | 109 | 16 | 42 | 85 | 573 |
| | | Groß-Mohrdorf | 15 | 27 | 35 | 17 | 37 | 61 | 51 | 102 | 93 | 121 | 55 | 83 | 76 | 758 | 32.3 | 17. 9. | 166 | 124 | 20 | 36 | 72 | 683 |
| | | Barth (Ort) | 2 | 28 | 10 | 14 | 29 | 48 | 47 | 101 | 44 | 98 | 60 | 69 | 69 | 617 | 19.6 | 16. 9. | 164 | 113 | 13 | 30 | 63 | 543 |
| | | Barth (Flugh.) | 2 | 22 | 12 | 15 | 34 | 49 | 50 | 94 | 55 | 97 | 62 | 68 | 64 | 622 | 19.0 | 16. 9. | 170 | 119 | 16 | 32 | 68 | 567 |
| | | Starkow | 7 | 24 | 23 | 16 | 37 | 70 | 60 | 132 | 52 | 117 | 69 | 63 | 75 | 738 | 26.0 | 17. 9. | 179 | 125 | 23 | 36 | 61 | 687 |
| | | Lüdershagen | 17 | 27 | 26 | 22 | *35* | 46 | 42 | 80 | 64 | 105 | 57 | 63 | 57 | 624 | 28.0 | 21. 8. | 147 | 123 | 12 | 30 | 72 | 597 |
| | | Drölitz | 60 | 20 | 7 | 9 | 33 | 56 | 55 | 128 | 61 | 59 | 64 | 40 | 37 | 569 | 21.1 | 26. 7. | 158 | 109 | 10 | 30 | 79 | 585 |
| | Rekelli | Laage | 25 | 23 | 14 | 13 | 36 | 59 | 54 | 119 | 43 | 57 | 58 | 50 | 42 | 568 | 22.6 | 21. 8. | 161 | 118 | 13 | 27 | 68 | 585 |
| | | Tessin | 15 | 19 | 18 | 10 | 33 | 65 | 43 | 100 | 43 | 70 | 66 | 65 | 69 | 601 | 19.2 | 28. 7. | 173 | 116 | 12 | 30 | 70 | — |
| Mecklenburgische Küste | O. | Wustrow | 5 | 26 | 13 | 17 | 32 | 55 | 48 | 78 | 28 | 82 | 65 | 64 | 67 | 575 | 24.0 | 28. 7. | 168 | 120 | 10 | 22 | 75 | 515 |
| | Warnow | Müritz | 5 | 30 | 22 | 16 | 24 | 52 | 37 | 102 | 28 | 94 | 59 | 68 | 90 | 622 | 26.9 | 28. 7. | 154 | 121 | 14 | 32 | 93 | 557 |
| | | Groß-Niendorf | 65 | 25 | 20 | 10 | 23 | 45 | 51 | 120 | 42 | 65 | 69 | *45* | 27 | 542 | 53.5 | 28. 7. | 127 | 99 | 12 | 14 | 54 | 553 |
| | | Barnin | 38 | *30* | *20* | 29 | 36 | 51 | 79 | 141 | 38 | 80 | 62 | 40 | 30 | 636 | 58.0 | 28. 7. | 141 | 106 | 15 | 25 | 56 | 682 |
| | | Cambs | 38 | 27 | 22 | 12 | 23 | 39 | 40 | 116 | 98 | 64 | 58 | 45 | 28 | 572 | 70.4 | 22. 8. | 128 | 103 | 9 | 18 | 44 | 586 |
| | | Neukloster | 30 | 28 | *20* | 15 | 38 | 65 | 47 | 197 | 61 | 67 | 67 | 55 | 41 | 701 | 46.4 | 23. 8. | 146 | 122 | 13 | 18 | 51 | 701 |
| | | Brüel | 20 | 23 | 12 | 17 | 27 | 47 | 41 | 128 | 38 | 62 | 72 | 38 | 37 | 542 | 45.7 | 28. 7. | 130 | 102 | 10 | 18 | 60 | 561 |
| | | Karow, Kr. Parchim | 45 | 22 | 18 | 12 | 29 | 43 | 37 | 127 | 28 | 74 | 71 | 52 | 36 | 549 | 40.6 | 28. 7. | 175 | 116 | 12 | 38 | 60 | 555 |
| | | Goldberg (Mecklenbg.) | 50 | 25 | 22 | 15 | 42 | 59 | 60 | 136 | 28 | 61 | 72 | 48 | 37 | 605 | 38.0 | 28. 7. | 185 | 121 | 11 | 35 | 64 | 626 |
| | | Lohmen, Kr. Güstrow | 47 | 21 | 24 | 6 | 36 | 59 | 46 | 127 | 16 | 63 | 74 | 46 | 38 | 536 | 32.6 | 28. 7. | 138 | 108 | 10 | 24 | 66 | 560 |
| | | Gägelow [strow | 45 | 22 | 22 | 14 | 38 | 63 | 53 | 142 | 22 | 73 | 79 | 42 | 38 | 608 | 45.9 | 28. 7. | 164 | 109 | 10 | 27 | 56 | 638 |
| | | Baumgarten, Kr. Gü- | 40 | 22 | 15 | 20 | 31 | 55 | 40 | 144 | 50 | 59 | 67 | 41 | 43 | 587 | 40.6 | 28. 7. | 144 | 104 | 13 | 25 | 61 | 600 |
| | | Krakow am See | 50 | 20 | 25 | 7 | 40 | 47 | 53 | 134 | 31 | 61 | 66 | 51 | 37 | 572 | 45.5 | 28. 7. | 124 | 106 | 13 | 16 | 62 | 600 |
| | | Vietgest | 45 | 13 | 11 | 7 | 35 | 57 | 44 | 114 | 25 | 85 | 60 | 55 | 36 | 542 | 26.5 | 28. 7. | 148 | 105 | 12 | 26 | 50 | 539 |
| | | Güstrow (Flugh.) | 12 | 18 | 25 | 14 | 37 | 53 | 46 | 130 | 32 | 64 | 53 | 47 | 37 | 556 | 28.7 | 28. 7. | 191 | 114 | 9 | 45 | 78 | 559 |
| | | Boitin | 55 | 26 | 28 | 11 | 35 | 43 | 41 | 137 | 38 | 77 | 68 | 41 | 37 | 582 | 47.1 | 28. 7. | 140 | 109 | 13 | 26 | 58 | 616 |
| | | Oettelin | 30 | 13 | 13 | *15* | 37 | 52 | 29 | 86 | *30* | 58 | 49 | 48 | 31 | 461 | 19.1 | 28. 7. | 120 | 90 | 9 | 17 | 61 | 465 |
| | | Schwaan | 15 | 18 | 12 | 13 | 30 | 56 | 34 | 103 | 26 | 67 | 59 | 50 | 42 | 510 | 28.2 | 28. 7. | 174 | 107 | 12 | 39 | 73 | 519 |
| | | Satow | 30 | 27 | 15 | 19 | 25 | 54 | 45 | 129 | 57 | 57 | 57 | 47 | 46 | 578 | 35.3 | 21. 8. | 184 | 105 | 13 | 32 | 66 | 575 |
| | | Bernitt | 60 | 15 | 12 | 18 | 24 | 44 | 31 | 133 | 73 | 64 | 51 | 52 | 46 | 563 | 58.7 | 21. 8. | 139 | 101 | 10 | 18 | 66 | 570 |
| | | Fahrenholz | 26 | 19 | 11 | 15 | 22 | 62 | 34 | 114 | 50 | 70 | 59 | 48 | 51 | 555 | 22.3 | 28. 7. | 168 | 101 | 12 | 32 | 67 | 553 |
| | Trave bis Warnow | Warnemünde | 1 | 26 | 12 | 10 | 27 | 50 | 55 | 150 | 29 | 88 | 51 | 61 | 62 | 621 | 29.8 | 28. 7. | 174 | 116 | 13 | 29 | 74 | 573 |
| | | Doberan | 10 | 30 | 29 | 7 | 32 | 53 | 37 | 110 | 76 | 108 | 66 | 50 | 45 | 643 | 51.9 | 21. 8. | 161 | 112 | 12 | 37 | 72 | 657 |
| | | Kühlungsborn | 6 | 42 | *20* | *12* | 33 | 60 | 31 | 112 | 33 | 77 | 59 | 53 | 55 | 587 | 33.4 | 28. 7. | 128 | 111 | 10 | 26 | 72 | 564 |
| | | Rerik | 5 | 40 | 23 | 19 | 43 | 64 | 40 | 106 | 45 | 69 | 76 | 59 | 59 | 643 | 36.1 | 28. 7. | 196 | 115 | 14 | 42 | 70 | 610 |
| | | Passee | 85 | 31 | 33 | 19 | 36 | 68 | 44 | 109 | 53 | 51 | 62 | 50 | 48 | 604 | 26.2 | 28. 7. | 165 | 114 | 12 | 29 | 54 | 616 |
| | | Diedrichshagen | 110 | 29 | 13 | 19 | 36 | 65 | 39 | 139 | 30 | 79 | 57 | 57 | 55 | 618 | 43.4 | 28. 7. | 188 | 118 | 13 | 35 | 60 | 589 |
| | | Neubukow, Kr. Wismar | 30 | 24 | 6 | 12 | 38 | 48 | 43 | 113 | 40 | 75 | 54 | 49 | 51 | 553 | 28.0 | 28. 7. | 124 | 89 | 15 | 28 | 73 | 561 |
| | | Neuburg-Neufarpen | 25 | 29 | 17 | 23 | 34 | 55 | 58 | 106 | 28 | 43 | 52 | 48 | 41 | 534 | 26.8 | 28. 7. | 189 | 113 | 7 | 45 | 76 | 553 |
| | | Wismar | 1 | 29 | 22 | 16 | 34 | *50* | 44 | 108 | 37 | 54 | 53 | 36 | 38 | 521 | 19.5 | 28. 7. | 139 | 105 | 10 | 24 | 70 | 519 |
| | | Hohenkirchen | 25 | 25 | 15 | 17 | 43 | 46 | 81 | 123 | 34 | 61 | 79 | 56 | 46 | 626 | 42.7 | 8. 6. | 148 | 108 | 11 | 15 | 60 | 593 |
| | | Boltenhagen | 5 | 28 | 9 | 20 | 29 | 47 | 34 | 142 | 52 | 56 | 47 | 37 | 28 | 529 | 31.2 | 28. 7. | 114 | 96 | 10 | 12 | 61 | 534 |
| | | Groß-Schwansee | 17 | 23 | 13 | 14 | 28 | 39 | 32 | 158 | 26 | 54 | 47 | 34 | 28 | 496 | 34.7 | 28. 7. | 142 | 90 | 7 | 25 | 70 | 503 |
| Schleswig-Holsteinische Ostküste | Trave | Segeberg | 45 | 35 | 37 | 26 | 43 | 43 | 58 | *140* | *25* | *78* | 88 | 35 | 46 | 661 | — | — | — | — | — | — | — | 695 |
| | | Oldesloe | 18 | 26 | 20 | 19 | 45 | 46 | 51 | 132 | 26 | 76 | 72 | 32 | 34 | 579 | 36.3 | 28. 7. | 149 | 102 | 16 | 14 | 67 | 631 |
| | | Niendorf | 60 | 26 | 18 | 15 | 48 | 34 | 33 | 147 | 25 | 89 | 94 | 24 | 35 | 588 | 42.4 | 28. 7. | 118 | 92 | 14 | 16 | 71 | 628 |
| | | Gudow | 28 | 22 | 17 | 10 | 30 | 44 | 46 | 144 | 33 | 69 | 79 | 42 | 30 | 566 | 37.5 | 28. 7. | 147 | 98 | 11 | 19 | 60 | 608 |
| | | Mölln | 20 | 24 | 24 | 19 | 38 | 47 | 47 | 151 | 36 | 89 | 67 | 46 | 36 | 624 | 33.7 | 28. 7. | 178 | 110 | 13 | 33 | 60 | 659 |
| | | Steinhorst | 58 | 25 | 14 | 12 | 62 | 45 | 36 | 80 | 45 | 54 | 88 | 31 | 26 | 518 | 20.1 | 18. 9. | 91 | 78 | 10 | 15 | 54 | 560 |
| | | Nusse | 41 | 24 | 26 | *18* | 34 | 38 | 35 | 130 | 29 | 91 | 94 | 42 | 39 | 600 | 42.3 | 28. 7. | 171 | 115 | 10 | 29 | 64 | 625 |
| | | Krummesse | 15 | 22 | 19 | *12* | 29 | 45 | 32 | 165 | 33 | 98 | 73 | 21 | 32 | 581 | 55.6 | 28. 7. | 152 | 94 | 14 | 25 | 65 | 602 |
| | | Ratzeburg, Kr. Lauenburg | 11 | 15 | 6 | *11* | 37 | 46 | 52 | 168 | 28 | 83 | 66 | 30 | 31 | 573 | 56.5 | 28. 7. | 159 | 104 | 9 | 16 | 49 | 635 |
| | | Lübeck-Blankensee (Flughafen) | 17 | 20 | 15 | 10 | 26 | 43 | 38 | 165 | 56 | 100 | 72 | 35 | 24 | 604 | 61.5 | 28. 7. | 152 | 100 | 12 | 27 | 72 | 630 |
| | | Lübeck (Werft) | 5 | 23 | 12 | 18 | 33 | 50 | 39 | 124 | 43 | 80 | 75 | 37 | 30 | 564 | 41.0 | 28. 7. | 179 | 102 | 11 | 39 | 63 | 580 |
| | | Ahrensbök | 59 | 33 | 33 | 20 | 45 | 46 | 44 | 169 | 31 | 90 | 96 | 42 | 52 | 701 | 37.6 | 28. 7. | 170 | 114 | 23 | 32 | 64 | 730 |
| | | Groß-Eichsen | 55 | 32 | 18 | 10 | 25 | 66 | 61 | 186 | 33 | 48 | 68 | 35 | 27 | 609 | 56.4 | 28. 7. | 118 | 87 | 15 | 31 | 65 | 617 |
| | | Kaeselow | 48 | 23 | 11 | 15 | 30 | 52 | 36 | 108 | 30 | 48 | 81 | 32 | 32 | 498 | 29.1 | 28. 7. | 128 | 93 | 8 | 19 | 71 | 521 |
| | | Grevesmühlen | 35 | 21 | 12 | 16 | 37 | 48 | 74 | 133 | 68 | 60 | 79 | 39 | 40 | 627 | 36.8 | 28. 7. | 118 | 104 | 12 | 13 | 71 | 637 |
| | | Gadebusch | 35 | 24 | 19 | 12 | 27 | 52 | 61 | 157 | 49 | 59 | 62 | 32 | 24 | 578 | 50.2 | 28. 7. | 100 | 91 | 18 | 14 | 60 | 616 |
| | | Rehna | 25 | 28 | 18 | 13 | 31 | 48 | 38 | 147 | 80 | 65 | 68 | 34 | 30 | 600 | 52.8 | 21. 8. | 135 | 97 | 12 | 23 | 46 | 621 |
| | | Schönberg (Mecklenbg.) | 5 | *24* | *16* | *14* | 31 | 50 | 49 | 147 | 63 | 43 | 85 | 38 | 32 | 592 | 26.8 | 28. 7. | 148 | 117 | 12 | 31 | 67 | 605 |
| | | Rankendorf | 55 | 23 | 18 | 13 | 34 | 45 | 33 | 153 | 52 | 57 | 61 | 39 | 34 | 562 | 38.0 | 28. 7. | 175 | 99 | 10 | 38 | 72 | 561 |
| | | Travemünde (Flugh.) | 3 | 22 | 11 | 17 | 49 | 48 | 36 | 154 | 26 | 89 | 60 | 37 | 42 | 591 | 46.0 | 28. 7. | 141 | 99 | 18 | 25 | 75 | 592 |
| | | Travemünde (Stadt) | 4 | 19 | 12 | 19 | 30 | 41 | 34 | 116 | 27 | 64 | 58 | 32 | 33 | 485 | 28.0 | 28. 7. | 117 | 97 | 9 | 13 | 46 | 492 |
| | Schwentine bis Trave | Timmendorf. Strand | 3 | 37 | 29 | 21 | 40 | 49 | 34 | 138 | 34 | 70 | 74 | 42 | 34 | 602 | 44.8 | 28. 7. | 156 | 111 | 12 | 34 | 70 | 627 |
| | | Haffkrug | 5 | 34 | 24 | 19 | 42 | 35 | 26 | 182 | 45 | 70 | 67 | 42 | 43 | 629 | 35.6 | 28. 7. | 177 | 97 | 21 | 41 | 68 | 642 |
| | | Pelzerhaken | 1 | 19 | 7 | 18 | 35 | 31 | 37 | 160 | 31 | 62 | 55 | 37 | 30 | 522 | 37.5 | 28. 7. | 121 | 89 | 14 | 15 | 63 | 528 |
| | | Dahmeshöved | 9 | 31 | 10 | 21 | 42 | 27 | 22 | 151 | 41 | 52 | 55 | 33 | 60 | 545 | 35.4 | 28. 7. | 111 | 96 | 10 | 22 | 64 | 536 |
| | | Oldenburg (Holstein) | 7 | 16 | 8 | 24 | 32 | 38 | 23 | 119 | 48 | 60 | 63 | 30 | 39 | 500 | 22.3 | 21. 8. | 155 | 94 | 10 | 29 | 50 | 526 |
| | | Großenbrode | 8 | 20 | 17 | 25 | 23 | 46 | 22 | 95 | 40 | 49 | 61 | 41 | 48 | 487 | 21.4 | 21. 8. | 127 | 91 | 11 | 23 | 64 | 497 |
| | | Westermarkelsdorf | 1 | 23 | 20 | 22 | 26 | 46 | 17 | 97 | 59 | 44 | 76 | 49 | 56 | 535 | 38.1 | 21. 8. | 166 | 110 | 12 | 37 | 73 | 513 |
| | | Petersdorf (Fehmarn) | 2 | 11 | 18 | 17 | 19 | 50 | 17 | 101 | 62 | 50 | 80 | 37 | 61 | 523 | 35.6 | 21. 8. | 127 | 96 | 14 | 22 | 75 | 530 |
| | | Lensahn | 12 | 34 | 16 | 20 | 45 | 36 | 28 | 137 | 48 | 72 | 89 | 39 | 54 | 618 | 27.4 | 28. 7. | 145 | 106 | 19 | 22 | 71 | 675 |
| | | Blekendorf | 20 | 29 | 29 | 18 | 31 | 46 | 25 | 131 | 47 | 92 | 86 | 33 | 61 | 628 | 22.1 | 28. 7. | 151 | 116 | 15 | 19 | 56 | 651 |

# 1942 Monats- und Jahressumme, größte Tagessumme Ostsee/Nordsee

| Flußgebiet | | Stationen | Seehöhe m | Monatssummen (mm) Januar | Februar | März | April | Mai | Juni | Juli | August | September | Oktober | November | Dezember | Jahressumme I—XII mm | Größte Tagesmenge Höhe mm | Datum | Zahl der Tage mit Niederschlag ≧ 0.1 mm | ≧ 1.0 mm | ≧ 10.0 mm | ∗ ≧0.1 mm | ⊠ | Jahressumme XI.41—X.42 mm |
|---|---|---|---|---|---|---|---|---|---|---|---|---|---|---|---|---|---|---|---|---|---|---|---|---|
| Schleswig-Holsteinische Ostküste | Schwentine bis Trave | Lammershagen | 45 | 29 | 22 | **19** | 56 | 100 | 58 | **202** | 50 | 92 | 156 | 49 | 82 | 915 | 45.2 | 28. 7. | 147 | 121 | 28 | 27 | 71 | 916 |
| | | Schönberg (Holstein) | 5 | 16 | **14** | 20 | 31 | 42 | 32 | **106** | 38 | 25 | 91 | 30 | 42 | 487 | 19.7 | 17. 9. | 180 | 101 | 13 | 34 | 59 | 509 |
| | | Schlesen | 25 | 23 | **10** | 15 | 35 | 64 | 28 | **107** | 29 | 68 | 94 | 27 | 41 | 541 | 24.1 | 13. 5. | 134 | 96 | 20 | 19 | 56 | 574 |
| | Schwentine | Bungsberg | 164 | 20 | 15 | **12** | 25 | 43 | 25 | **111** | 38 | 74 | 76 | 35 | 33 | 507 | 20.2 | 28. 7. | 131 | 93 | 15 | 26 | 66 | 548 |
| | | Eutin [Schweiz] | 40 | 41 | 31 | **21** | 34 | 53 | 34 | **148** | 43 | 107 | 97 | 61 | 61 | 731 | 23.9 | 17. 9. | 174 | 127 | 19 | 35 | 69 | 757 |
| | | Neukirchen (Holstein) | 40 | 33 | 25 | **22** | 32 | 46 | 39 | **131** | 45 | 69 | 81 | 39 | 52 | 614 | 25.6 | 8. 7. | 158 | 107 | 18 | 35 | 61 | 641 |
| | | Seedorf, Kr. Segeberg | 35 | 30 | **18** | 21 | 26 | 52 | 32 | **120** | 23 | 69 | 97 | 36 | 45 | 569 | 21.8 | 18. 7. | 152 | 105 | 16 | 23 | 65 | 583 |
| | | Plön | 24 | 41 | 28 | **23** | 29 | 57 | 34 | **154** | 46 | 72 | 119 | 51 | 61 | 715 | 24.3 | 8. 7. | 150 | 124 | 18 | 35 | 53 | 750 |
| | | Bornhöved | 42 | 25 | **18** | **18** | 34 | 47 | 36 | **140** | 27 | 73 | 104 | 33 | 43 | 598 | 35.0 | 8. 7. | 168 | 105 | 16 | 17 | 58 | 629 |
| | | Nettelau | 36 | 32 | 28 | **14** | 32 | 54 | 32 | **159** | 25 | 87 | 105 | 32 | 48 | 648 | 40.2 | 8. 7. | 154 | 106 | 20 | 24 | 65 | 696 |
| | | Sieversdorf | 30 | 26 | 26 | **15** | 21 | 57 | 30 | **150** | 35 | 60 | 86 | 25 | 49 | 580 | 38.6 | 8. 7. | 166 | 103 | 16 | 25 | 64 | 607 |
| | Ostsee | Kiel | 26 | 32 | 42 | **12** | 28 | 59 | 27 | 96 | 24 | 59 | **100** | 28 | 51 | 558 | 22.5 | 17. 9. | 143 | 96 | 15 | 29 | 63 | 607 |
| | | Stohl | 35 | 21 | **8** | 23 | 31 | 46 | 24 | **106** | 27 | 76 | 99 | 25 | *41* | 527 | 26.2 | 11.10. | 112 | 92 | 14 | 13 | 62 | 540 |
| | | Eckernförde | 21 | 29 | **18** | *20* | 45 | 56 | 25 | **136** | 37 | 83 | *92* | *28* | 56 | 625 | — | — | 122 | 97 | 19 | 21 | 63 | 648 |
| | | Klein-Waabs | 35 | 25 | 24 | 23 | 42 | 42 | **18** | **136** | 42 | 90 | 91 | 32 | 52 | 617 | 37.9 | 19. 7. | 183 | 110 | 15 | 37 | 69 | 644 |
| | | Schleimünde | 3 | 25 | 24 | 18 | *36* | 38 | **16** | 79 | 43 | 64 | ***102*** | 28 | 36 | 509 | — | — | 132 | 99 | 12 | 23 | 64 | 540 |
| | Schlei | Ülsby | 35 | **24** | 35 | **24** | 53 | 42 | 33 | 110 | 70 | **120** | 101 | 41 | 65 | 718 | 36.5 | 19. 7. | 174 | 118 | 27 | 28 | 68 | 723 |
| | | Arrild | 50 | 25 | 25 | **18** | 37 | 45 | 20 | **105** | 45 | 104 | 82 | 29 | 59 | 594 | 35.0 | 19. 7. | 170 | 108 | 16 | 35 | 61 | 627 |
| | | Brebel | 21 | 24 | 20 | **18** | 49 | 41 | 20 | 104 | 55 | **110** | 86 | 34 | 57 | 618 | 26.5 | 19. 7. | 193 | 104 | 19 | 42 | 60 | 631 |
| | | Schleswig (Stadtfeld) | 20 | 25 | 32 | 23 | 62 | 52 | **21** | **146** | 38 | 113 | 123 | 41 | 66 | 742 | **51.6** | 19. 7. | 162 | 112 | 20 | 37 | 80 | 760 |
| | | Ulsnis | 20 | 31 | *30* | 20 | 40 | 44 | **19** | 102 | 31 | **128** | 93 | 29 | 60 | 627 | 27.4 | 24. 9. | 127 | 95 | 20 | 30 | 59 | 651 |
| | | Hakelmark b. Thumby | 25 | 27 | 25 | 20 | 43 | 45 | **19** | **109** | **19** | 96 | 93 | 31 | 55 | 582 | 29.0 | 19. 7. | 140 | 96 | 17 | 19 | 62 | 602 |
| | | Kappeln | 10 | 22 | 21 | 22 | 34 | 50 | **16** | 85 | 27 | **96** | 77 | 19 | 53 | 522 | 25.8 | 19. 7. | 149 | 97 | 14 | 28 | 71 | 547 |
| | | Falshöft | 6 | **17** | 36 | 26 | 35 | 53 | 21 | 78 | 47 | **91** | 74 | 28 | 49 | 555 | 32.0 | 19. 7. | 149 | 104 | 15 | 14 | 49 | 569 |
| | Ostsee | Sterup | 40 | 32 | 24 | 26 | 47 | 46 | **23** | 100 | 58 | **109** | 82 | 39 | 63 | 649 | 25.9 | 18. 7. | 120 | 97 | 24 | 21 | 60 | 669 |
| | | Norgaardholz | 7 | **16** | 31 | 19 | 39 | 52 | 20 | 63 | 44 | **79** | 76 | 32 | 48 | 519 | 22.3 | 25. 5. | 158 | 98 | 12 | 23 | 57 | 522 |
| | | Grundhof | 45 | 24 | 32 | **22** | 46 | 45 | 24 | **110** | 93 | 98 | 93 | 39 | 63 | 689 | 41.7 | 19. 7. | 176 | 110 | 22 | 30 | 61 | 704 |
| | | Glücksburg (Ostsee) | 40 | 19 | **17** | 22 | 37 | 37 | 22 | 63 | 49 | **86** | 70 | 26 | 52 | 500 | 23.3 | 23. 9. | 164 | 95 | 12 | 27 | 57 | 508 |
| | | Flensburg (Flugh.) | 41 | 23 | **9** | 29 | 52 | 39 | 28 | 107 | 91 | **112** | 90 | 35 | 66 | 681 | 31.4 | 19. 7. | 176 | 104 | 24 | 27 | 71 | 664 |
| | | **Von der dänischen Grenze bis zur Elbe** | | | | | | | | | | | | | | | | | | | | | | |
| Schleswig-Holsteinische Westküste | Eider bis Reichsgrenze | Westre | 15 | *20* | *15* | **12** | 42 | 29 | 21 | 90 | 102 | 69 | **104** | 30 | 91 | 625 | 48.0 | 12. 8. | 143 | 115 | 12 | 22 | 69 | 579 |
| | | List (Sylt) | 5 | 16 | **11** | 27 | 33 | 27 | 27 | **101** | 60 | 67 | **101** | 36 | 77 | 583 | 25.9 | 19. 7. | 168 | 113 | 21 | 29 | 68 | 546 |
| | | Westerland (Sylt) | 6 | **14** | 15 | 30 | 32 | 28 | 20 | 84 | 62 | 83 | **108** | 46 | 88 | 610 | 22.5 | 12. 7. | 182 | 109 | 13 | 39 | 56 | 654 |
| | | Morsum | 7 | **13** | 19 | 32 | 27 | 28 | 41 | **106** | 61 | 95 | 98 | 49 | 86 | 655 | 31.1 | 12. 7. | 189 | 107 | 21 | 18 | 20 | 576 |
| | | Klanxbüll | 4 | 15 | **9** | 21 | *31* | 16 | 15 | 61 | 33 | 56 | 57 | 36 | **74** | 424 | 19.0 | 19. 7. | 178 | 91 | 7 | 37 | 62 | 361 |
| | | Niebüll | 2 | 25 | 21 | 25 | 38 | 26 | **18** | 104 | 91 | **114** | 110 | 61 | 84 | 717 | 33.0 | 12. 8. | 178 | 116 | 21 | 22 | 71 | 756 |
| | | Oldsum (Föhr) | 5 | **19** | *25* | 29 | 34 | 29 | 33 | 83 | 48 | 88 | **96** | 40 | 87 | 611 | 22.5 | 12. 7. | 119 | 93 | 16 | 23 | 60 | 662 |
| | | Wyk auf Föhr | 7 | **15** | 24 | 29 | 27 | 26 | 22 | **90** | 35 | 84 | 81 | 39 | 70 | 542 | 18.7 | 12. 7. | 165 | 100 | 21 | 33 | 71 | 515 |
| | | Dagebüll | 5 | 14 | **9** | 28 | 38 | 21 | 13 | **117** | 67 | 81 | 86 | 39 | 74 | 587 | 40.1 | 19. 7. | 138 | 97 | 17 | 19 | 65 | 548 |
| | | Nordhackstedt | 17 | 26 | **18** | 32 | 52 | 25 | 32 | 106 | **116** | 115 | 107 | 45 | 73 | 747 | 36.5 | 19. 7. | 166 | 116 | 22 | 25 | 68 | 710 |
| | | Joldelund | 33 | **25** | 27 | 39 | 57 | 32 | 27 | **146** | 87 | 119 | 111 | 53 | 77 | 800 | **66.5** | 19. 7. | 126 | 111 | 20 | 19 | 70 | 775 |
| | | Enge | 5 | 29 | **15** | 32 | 47 | 41 | 23 | **115** | 91 | 94 | 104 | 55 | 80 | 726 | 39.0 | 19. 7. | 184 | 119 | 19 | 35 | 71 | 670 |
| | | Medelby | 22 | *21* | **15** | 24 | 44 | 41 | 25 | 91 | 64 | **97** | 89 | 46 | 56 | 613 | 28.0 | 19. 7. | 148 | 108 | 20 | 20 | 68 | 588 |
| | | Amrum (Insel) | 7 | **13** | 26 | 24 | 29 | 24 | 35 | 81 | 42 | 74 | **112** | 48 | 87 | 595 | 24.5 | 11. 6. | 148 | 103 | 15 | 23 | 51 | 528 |
| | | Ockholm | 3 | 19 | **18** | 26 | 35 | 23 | 20 | **146** | 96 | 114 | 104 | 37 | 64 | 602 | 44.1 | 19. 7. | 167 | 103 | 19 | 27 | 63 | 584 |
| | | Hallig Hooge | 5 | 10 | **7** | 16 | 16 | 18 | 21 | 78 | 55 | **94** | 90 | 37 | 46 | 488 | 31.7 | 25. 9. | 138 | 95 | 11 | 13 | 27 | 447 |
| | | Langeneß (Hallig) | 4 | **14** | 17 | 25 | 28 | 23 | 22 | **94** | 75 | **94** | 85 | 42 | 63 | 582 | 27.1 | 19. 7. | 182 | 107 | 15 | 36 | 54 | 541 |
| | | Ahrenshöft | 5 | **20** | 21 | 34 | 50 | 23 | 22 | **190** | 54 | 83 | 83 | 33 | 62 | 675 | **71.7** | 19. 7. | 156 | 107 | 17 | 23 | 72 | 657 |
| | | Kollund | 23 | 26 | 36 | 34 | 48 | 32 | **23** | **138** | 56 | 108 | 91 | 43 | 67 | 702 | **67.3** | 19. 7. | 152 | 105 | 17 | 25 | 73 | 674 |
| | | Bredstedt | 12 | 27 | 35 | 36 | 51 | **23** | 24 | **193** | 85 | 130 | 110 | 43 | 67 | 824 | **85.3** | 19. 7. | 172 | 121 | 20 | 32 | 72 | 813 |
| | | Pellworm | 1 | 21 | **17** | 22 | 43 | 23 | 18 | **127** | 57 | 97 | 106 | 44 | 72 | 647 | 36.9 | 12. 7. | 192 | 112 | 13 | 32 | 53 | 626 |
| | | Nordstrandisch Moor | 2 | 17 | **9** | 25 | 33 | 14 | 15 | **101** | 66 | 85 | 81 | 32 | 52 | 530 | 31.7 | 25. 9. | 156 | 96 | 13 | 29 | 27 | 506 |
| | | Nordstrand | 6 | 16 | **10** | 40 | 40 | 15 | 23 | 116 | 49 | 93 | **119** | 37 | 73 | 631 | **69.5** | 19. 7. | 151 | 116 | 13 | 20 | 47 | 595 |
| | | Nordstrand-Trender- | 2 | **11** | 15 | 27 | 42 | 16 | 26 | **170** | 54 | 67 | 94 | 30 | 70 | 622 | **74.8** | 19. 7. | 146 | 104 | 15 | 22 | 46 | 593 |
| | | Halebüll [marsch | 6 | **17** | 23 | 52 | 35 | 27 | 24 | **218** | 62 | 93 | 110 | 49 | 66 | 776 | **102.2** | 19. 7. | 168 | 108 | 20 | 27 | 47 | 761 |
| | | Ipernstedt | 7 | 22 | **8** | 90 | 51 | 37 | 26 | **229** | 62 | 110 | 124 | 34 | 44 | 837 | **130.0** | 19. 7. | 156 | 121 | 16 | 12 | 70 | 852 |
| | | Husum | 14 | 17 | **15** | 30 | 50 | 29 | 36 | **193** | 60 | 112 | 114 | 37 | 67 | 768 | **103.6** | 19. 7. | 135 | 110 | 21 | 16 | 70 | 766 |
| | | Finkhauskoog | 2 | 17 | **8** | 29 | 43 | 24 | 34 | **180** | 48 | 100 | 81 | 35 | 64 | 663 | **105.1** | 19. 7. | 141 | 100 | 14 | 22 | — | 643 |
| | | Westerhever | 1 | 19 | **11** | 28 | 42 | 26 | 26 | **172** | 47 | 101 | 132 | 26 | 55 | 685 | **72.1** | 19. 7. | 153 | 103 | 20 | 30 | 41 | 705 |
| | | Tating | 3 | 21 | **19** | 24 | 38 | **19** | 35 | 156 | 49 | 75 | **196** | 38 | 77 | 747 | **71.8** | 19. 7. | 156 | 112 | 24 | 18 | 50 | 733 |
| | | Süderhöft-St. Peter | 1 | 19 | **12** | 19 | 45 | 21 | 35 | **153** | 45 | 48 | 149 | 47 | 72 | 665 | **63.1** | 19. 7. | 187 | 109 | 15 | 25 | 48 | 650 |
| | | Kotzenbüll | 1 | 13 | **10** | 25 | 40 | 21 | 35 | **155** | 34 | 72 | 149 | 34 | 67 | 655 | **84.0** | 19. 7. | 177 | 108 | 17 | 28 | 52 | 648 |
| | Eider | Rendsburg | 7 | 28 | 25 | **17** | 44 | 37 | 20 | **147** | 47 | 74 | 133 | 31 | 65 | 668 | 34.2 | 17. 9. | 215 | 110 | 16 | 38 | 62 | 700 |
| | | Hamdorf | 10 | 31 | 21 | **19** | 39 | 40 | 23 | **121** | 39 | 57 | 116 | 33 | 50 | 589 | 34.3 | 8. 7. | 179 | 113 | 15 | 36 | 68 | 617 |
| | | Kropp | 15 | 22 | 25 | 25 | 48 | 42 | **17** | 126 | 26 | 62 | **155** | 34 | 49 | 631 | 44.9 | 12.10. | 139 | 100 | 17 | 26 | 73 | 669 |
| | | Hohn | 5 | 24 | 27 | 25 | 38 | 38 | **19** | 109 | 41 | 58 | **112** | 31 | 57 | 579 | 30.4 | 19. 7. | 169 | 121 | 13 | 33 | 67 | 620 |
| | | Tellingstedt | 22 | **18** | 22 | 45 | 46 | 43 | 19 | **131** | 46 | 63 | 103 | 40 | 63 | 639 | **50.5** | 19. 7. | 144 | 110 | 16 | 25 | 53 | 652 |
| | | Erfde | 14 | 24 | 21 | 32 | 55 | 40 | **17** | **161** | 37 | 69 | 119 | 44 | 74 | 693 | **62.5** | 19. 7. | 153 | 119 | 16 | 23 | 60 | 709 |
| | | Hennstedt | 9 | **17** | 25 | 30 | 49 | 40 | 28 | **140** | 39 | 62 | 127 | 43 | 61 | 661 | **75.4** | 19. 7. | 141 | 109 | 18 | 30 | 55 | 672 |
| | | Süderstapel | 10 | 19 | 26 | 28 | 50 | 36 | **16** | **156** | 53 | 97 | 144 | 30 | 68 | 723 | **72.0** | 19. 7. | 141 | 102 | 21 | 17 | 57 | 737 |
| | | Heide (Holstein) | 11 | 24 | 26 | **23** | 39 | 41 | 24 | **160** | 54 | 57 | 123 | 39 | 56 | 666 | **77.6** | 19. 7. | 189 | 108 | 17 | 34 | 65 | 673 |
| | | Kleinsolt | 40 | 23 | **20** | 27 | 49 | 54 | 24 | **100** | 71 | 88 | **100** | 45 | 66 | 667 | 34.4 | 19. 7. | 166 | 112 | 20 | 30 | 80 | 654 |
| | Eider, Treene | Satrup | 38 | **22** | 43 | **22** | 48 | 49 | 23 | 96 | 69 | **118** | 89 | 39 | 60 | 678 | 31.4 | 14.7., 25.9. | 183 | 113 | 21 | 25 | 61 | 686 |
| | | Eggebek | 16 | **18** | 25 | 22 | 31 | 46 | 26 | **146** | 45 | 110 | 102 | 42 | 62 | 675 | **77.0** | 19. 7. | 133 | 107 | 18 | 23 | 54 | 660 |
| | | Wanderup | 25 | **21** | 27 | 37 | 50 | 36 | 24 | **115** | 69 | 106 | 109 | 42 | 71 | 707 | 27.9 | 25. 9. | 134 | 109 | 18 | 25 | 52 | 699 |
| | | Treia | 5 | 22 | **20** | 27 | 50 | 29 | 22 | **220** | 62 | 110 | 109 | 29 | 60 | 760 | **95.8** | 19. 7. | 184 | 104 | 21 | 30 | 83 | 770 |
| | | Schleswig (Land) | 20 | 16 | **12** | 24 | 47 | 43 | 23 | **150** | 21 | 71 | 115 | 34 | 54 | 610 | **51.9** | 19. 7. | 159 | 99 | 15 | 20 | 78 | 627 |
| | | Fresendelf | 5 | **16** | 25 | 35 | 49 | 37 | 18 | 147 | 67 | 99 | **152** | 35 | 67 | 747 | **77.9** | 19. 7. | 153 | 110 | 20 | 24 | 62 | 743 |
| | | Friedrichstadt | 3 | 19 | **6** | 19 | 45 | 33 | 20 | **165** | 56 | 73 | 111 | 23 | 60 | 630 | **106.5** | 19. 7. | 152 | 101 | 15 | 22 | 51 | 626 |
| | E. | Lunden | 1 | 17 | **15** | 25 | 50 | 34 | 32 | **164** | 63 | 65 | 147 | 34 | 54 | 700 | **103.6** | 19. 7. | 150 | 118 | 12 | 17 | 54 | 721 |

# Nordsee/Elbe — Monats- und Jahressumme, größte Tagessumme — 1942

| Flußgebiet | | Stationen | Seehöhe m | Monatssummen (mm) Januar | Februar | März | April | Mai | Juni | Juli | August | September | Oktober | November | Dezember | Jahressumme I—XII mm | Größte Tagesmenge Höhe mm | Datum | Zahl der Tage mit Niederschlag ≧ 0.1 mm | ≧ 1.0 mm | ≧ 10.0 mm | * ≧ 0.1 mm | ⊡ | Jahressumme XI.41—X.42 mm |
|---|---|---|---|---|---|---|---|---|---|---|---|---|---|---|---|---|---|---|---|---|---|---|---|---|
| Schleswig-Holsteinische Westküste | Nordsee | Süderdeich | 3 | 24 | 15 | 20 | 37 | 36 | 34 | 193 | 48 | 77 | 117 | 44 | 71 | 716 | 107.4 | 19. 7. | 173 | 113 | 18 | 28 | 59 | 712 |
| | | Büsum | 7 | 35 | 27 | 22 | 31 | 30 | 25 | 138 | 45 | 60 | 111 | 40 | 66 | 630 | 56.3 | 19. 7. | 167 | 121 | 17 | 24 | 69 | 620 |
| | | Epenwöhrden | 2 | 32 | 11 | 18 | 48 | 47 | 30 | 173 | 71 | 63 | 147 | 51 | 68 | 759 | 78.4 | 19. 7. | 164 | 119 | 17 | 21 | 50 | 750 |
| | | Krumstedt | 7 | 30 | 24 | 22 | 40 | 44 | 28 | 153 | 56 | 68 | 129 | 45 | 55 | 694 | 47.0 | 19. 7. | 177 | 115 | 17 | 28 | 65 | 718 |
| | | Friedrichskoog | 1 | 22 | 13 | 14 | 33 | 51 | 34 | 166 | 61 | 54 | 121 | 43 | 54 | 666 | 64.1 | 19. 7. | 164 | 106 | 14 | 27 | 57 | 655 |
| | | Helse | 2 | 20 | 11 | 17 | 33 | 43 | 35 | 162 | 68 | 59 | 126 | 39 | 49 | 662 | 59.2 | 19. 7. | 141 | 105 | 18 | 18 | 59 | 717 |
| | | Brunsbüttel | 2 | 26 | 19 | 16 | 28 | 43 | 39 | 142 | 27 | 73 | 135 | 42 | 54 | 644 | 30.1 | 19. 7. | 164 | 120 | 17 | 22 | 48 | 668 |
| | Nord-Ostsee-Kanal | Kiel-Holtenau | 26 | 29 | 32 | 17 | 39 | 53 | 31 | 109 | 23 | 67 | 107 | 31 | 47 | 585 | 22.9 | 25.10. | 170 | 111 | 14 | 38 | 67 | 623 |
| | | Bordesholm | 32 | 32 | 12 | 19 | 35 | 55 | 30 | 165 | 35 | 50 | 89 | 32 | 42 | 596 | 27.6 | 17. 7. | 125 | 109 | 13 | 22 | 64 | 637 |
| | | Klein-Königsförde | 10 | 31 | 25 | 19 | 50 | 53 | 28 | 186 | 53 | 74 | 146 | 41 | 56 | 762 | 33.2 | 19. 7. | 145 | 119 | 24 | 18 | 79 | 816 |
| | | Gettorf | 30 | 22 | 23 | 21 | 41 | 46 | 30 | 159 | 62 | 67 | 110 | 34 | 54 | 669 | 24.4 | 25.10. | 179 | 104 | 20 | 34 | 74 | 704 |
| | | Groß-Wittensee | 10 | 30 | 24 | 17 | 50 | 46 | 24 | 139 | 36 | 69 | 127 | 32 | 59 | 653 | 25.9 | 25.10. | 209 | 110 | 18 | 41 | 71 | 697 |
| | | Nortorf | 31 | 31 | 24 | 24 | 51 | 43 | 23 | 154 | 30 | 61 | 98 | 36 | 52 | 627 | 29.2 | 19. 7. | 197 | 115 | 18 | 38 | 72 | 666 |
| | | Nienkattbek | 11 | 32 | 20 | 14 | 34 | 40 | 20 | 116 | 32 | 61 | 100 | 31 | 48 | 548 | 20.1 | 16. 7. | 156 | 106 | 17 | 27 | 61 | 569 |
| | | Hohenwestedt | 60 | 32 | 38 | 20 | 36 | 40 | 27 | 129 | 44 | 78 | 134 | 48 | 55 | 681 | 33.0 | 19. 7. | 169 | 121 | 15 | 31 | 65 | 719 |
| | | Hademarschen | 41 | 35 | 27 | 20 | 44 | 58 | 27 | 154 | 50 | 67 | 141 | 50 | 63 | 736 | 33.1 | 8. 7. | 196 | 120 | 24 | 35 | 57 | 762 |
| | | Albersdorf | 45 | 39 | 30 | 24 | 47 | 58 | 30 | 157 | 58 | 77 | 143 | 55 | 72 | 790 | 36.8 | 19. 7. | 195 | 127 | 22 | 35 | 64 | 804 |
| | | Besdorf | 15 | 26 | 12 | 23 | 34 | 43 | 22 | 129 | 35 | 66 | 124 | 45 | 54 | 613 | 31.7 | 19. 7. | 141 | 99 | 18 | 18 | 59 | 643 |
| | | Burg (Dithmarsch.) | 30 | 34 | 10 | 19 | 32 | 45 | 34 | 145 | 33 | 67 | 137 | 44 | 54 | 654 | 30.9 | 19. 7. | 167 | 109 | 20 | 19 | 51 | 665 |
| | | **Elbe** | | | | | | | | | | | | | | | | | | | | | | |
| Böhmische Elbe | Elbe | Albendorf | 475 | 18 | 28 | 12 | 56 | 82 | 65 | 117 | 55 | 32 | 51 | 50 | 40 | 606 | 47.0 | 8. 7. | 142 | 108 | 17 | 48 | 141 | 616 |
| | | Friedrichsberg | 800 | 81 | 27 | 16 | 73 | 170 | 91 | 120 | 52 | 17 | 108 | 98 | 50 | 903 | 43.3 | 16. 5. | 168 | 130 | 26 | 176 | 147 | 919 |
| | | Kudowa, Bad | 388 | 27 | 26 | 10 | 50 | 175 | 78 | 92 | 42 | 17 | 59 | 48 | 31 | 655 | 68.8 | 30. 5. | 178 | 110 | 18 | 77 | 107 | 678 |
| | Iser | Kaiserswalde | 710 | 66 | 20 | 18 | 153 | 196 | 70 | 170 | 37 | 28 | 143 | 52 | 14 | 967 | 67.5 | 16. 5. | 195 | 106 | 27 | 68 | 130 | 1236 |
| | | Stuhlseifen | 620 | 22 | 20 | 16 | 114 | 176 | 77 | 141 | 39 | 47 | 123 | 74 | 60 | 909 | 47.1 | 24. 7. | 181 | 120 | 27 | 58 | 136 | 1043 |
| | | Groß-Iser | 845 | 46 | 27 | 14 | 87 | 170 | 84 | — | 21 | 46 | — | — | — | — | — | — | — | — | — | — | — | — |
| | Moldau | Karlsthal | 828 | 40 | 50 | 21 | 86 | 149 | 80 | 298 | 45 | 35 | 198 | 117 | 57 | 1176 | 50.2 | 28. 7. | 168 | 142 | 33 | 68 | 171 | 1362 |
| | | Hoffnungsthal | 630 | 51 | 44 | 16 | 73 | 104 | 65 | 264 | 32 | 30 | 180 | 113 | 70 | 1042 | 45.6 | 28.10. | 150 | 126 | 29 | 51 | 155 | 1218 |
| | | Althütte b. Rabenstein | 904 | 72 | 55 | 73 | 91 | 78 | 86 | 214 | 22 | 38 | 244 | 85 | 38 | 1096 | 62.4 | 18.10. | 145 | 135 | 29 | 33 | 121 | — |
| | | Philippsreut | 924 | 79 | 55 | 53 | 75 | 80 | 58 | 214 | 41 | 36 | 175 | 83 | 46 | 995 | 64.8 | 18.10. | 159 | 121 | 27 | 61 | 149 | 1078 |
| | | Bischofsreut | 1000 | 68 | 54 | 70 | 78 | 98 | 48 | 147 | 34 | 33 | 110 | 52 | 26 | 818 | 32.4 | 19.10. | 157 | 147 | 20 | 63 | 156 | 901 |
| | | Mähring | 643 | — | — | — | — | — | — | 90 | 104 | 52 | 76 | 75 | 55 | — | — | — | — | — | — | — | — | — |
| | Eger | Weißenhaidermühle | 689 | 60 | 47 | 50 | 64 | 75 | 76 | 126 | 103 | 62 | 144 | 70 | 61 | 938 | 54.0 | 3. 8. | 112 | 111 | 28 | 16 | 54 | 1061 |
| | | Weißenstadt | 630 | 49 | 50 | 32 | 52 | 68 | 54 | 104 | 97 | 28 | 85 | 76 | 54 | 749 | 51.4 | 3. 8. | 148 | 113 | 18 | 53 | 104 | 841 |
| | | Marktleuthen | 555 | 35 | 25 | 25 | 42 | 45 | 49 | 115 | 64 | 41 | 74 | 48 | 44 | 607 | 23.2 | 19.10. | 147 | 135 | 17 | 55 | 98 | 596 |
| | | Thierstein | 550 | 37 | 21 | 28 | 35 | 48 | 51 | 110 | 55 | 53 | 52 | 43 | 31 | 564 | 22.5 | 8. 7. | 154 | 109 | 16 | 54 | 102 | 577 |
| | | Selb | 543 | 40 | 20 | 32 | 30 | 49 | 58 | 108 | 49 | 63 | 59 | 59 | 30 | 597 | 24.7 | 5. 9. | 156 | 106 | 15 | 47 | 107 | 599 |
| | | Wunsiedel | 538 | 41 | 30 | 32 | 52 | 54 | 35 | 105 | 48 | 31 | 63 | 47 | 52 | 590 | 24.8 | 6.12. | 159 | 109 | 18 | 54 | 108 | 622 |
| | | Kösseinehaus | 940 | 42 | 50 | 44 | 49 | 71 | 42 | 138 | 40 | 46 | 95 | 57 | 78 | 752 | 34.3 | 6.12. | 163 | 110 | 18 | 52 | 151 | 836 |
| | | Poppenreuth | 640 | 43 | 32 | 30 | 49 | 37 | 39 | 128 | 37 | 25 | 66 | 44 | 56 | 586 | 24.2 | 4. 7. | 138 | 95 | 18 | 47 | 111 | 644 |
| | | Marktredwitz | 546 | 34 | 17 | 32 | 40 | 60 | 42 | 106 | 42 | 23 | 45 | 36 | 42 | 519 | 23.0 | 8. 7. | 152 | 99 | 13 | 42 | 107 | 547 |
| | | Schirnding | 490 | 25 | 26 | 25 | 49 | 37 | 53 | 127 | 36 | 30 | 49 | 47 | 27 | 531 | 18.5 | 8. 7. | 136 | 97 | 15 | 43 | 84 | 545 |
| | | Griesbach, Kr. Tirschen- | 710 | 37 | 29 | 32 | 33 | — | — | — | — | — | — | 51 | 49 | — | — | — | — | — | — | — | — | — |
| | | Pechbrunn [reuth | 546 | 25 | 15 | 29 | 48 | 53 | 44 | 106 | 48 | 28 | 58 | 51 | 33 | 538 | 15.2 | 22. 8. | 147 | 93 | 14 | 32 | 102 | 550 |
| | | Mitterteich | 518 | 26 | 14 | 22 | 64 | 27 | 28 | 117 | 32 | 48 | 53 | 43 | 43 | 517 | 43.0 | 22. 4. | 103 | 81 | 9 | 22 | 92 | 513 |
| | | Waldsassen | 475 | 27 | 15 | 21 | 46 | 42 | 34 | 98 | 53 | 23 | 46 | 37 | 33 | 475 | 30.0 | 21. 8. | 154 | 88 | 12 | 46 | 102 | 476 |
| | | Egerer Waldhaus | 687 | 44 | 25 | 25 | 32 | 62 | 38 | 129 | 49 | 47 | 64 | 56 | 41 | 612 | 35.5 | 4. 7. | 156 | 107 | 12 | 48 | 81 | 626 |
| | | Maiersreuth | 550 | 33 | 21 | 21 | 23 | 19 | 21 | 86 | 41 | 33 | 35 | 32 | 24 | 389 | 26.0 | 21. 8. | 120 | 71 | 8 | 31 | 98 | 609 |
| | | Kottenheide | 770 | 42 | 42 | 27 | 37 | 57 | 40 | 152 | 105 | 67 | 155 | 109 | 28 | 861 | 42.3 | 18.10. | 145 | 120 | 24 | 39 | 143 | 906 |
| | | Zwota | 700 | 54 | 34 | 22 | 32 | 58 | 38 | 128 | 82 | 57 | 146 | 90 | 41 | 782 | 35.3 | 18.10. | 141 | 108 | 23 | 48 | 116 | 800 |
| | | Aschberg | 910 | 61 | 54 | 46 | 52 | 57 | 50 | 164 | 66 | 51 | 144 | 112 | 33 | 890 | 34.9 | 22. 8. | 190 | 140 | 25 | 64 | 154 | 949 |
| Mulde bis Reichsgrenze | Elbe | Hinterhermsdorf | 380 | 43 | 29 | 30 | 42 | 71 | 99 | 140 | 34 | 35 | 140 | 71 | 22 | 756 | 33.0 | 24.10. | 175 | 124 | 21 | 53 | 105 | 866 |
| | | Zeughaus | 239 | 36 | 40 | 24 | 40 | 85 | 81 | 135 | 45 | 26 | 161 | 64 | 22 | 759 | 39.8 | 18.10. | 148 | 119 | 19 | 39 | 93 | — |
| | Sebnitz | Schandau, Bad | 123 | 27 | 27 | 22 | 32 | 59 | 60 | 110 | 27 | 36 | 134 | 65 | 15 | 614 | 30.2 | 18.10. | 166 | 121 | 14 | 37 | 70 | 691 |
| | | Sebnitz | 268 | 74 | 25 | 18 | 29 | 73 | 46 | 101 | 30 | 41 | 119 | 63 | 17 | 636 | 28.0 | 19.10. | 129 | 97 | 26 | 26 | 84 | 817 |
| | | Mittelndorf | 300 | 34 | 31 | 21 | 37 | 86 | 60 | 128 | 25 | 61 | 136 | 58 | 16 | 693 | 28.5 | 24.10. | 158 | 121 | 19 | 44 | 84 | 796 |
| | | Lohsdorf | 275 | 31 | 35 | 10 | 36 | 73 | 69 | 143 | 21 | 37 | 98 | 59 | 14 | 626 | 25.1 | 18.10. | 159 | 102 | 20 | 48 | 84 | 720 |
| | | Niederottendorf | 350 | 39 | 33 | 16 | 38 | 80 | 53 | 118 | 26 | 26 | 131 | 69 | 32 | 661 | 28.3 | 19.10. | 146 | 122 | 18 | 39 | 99 | 748 |
| | | Polenz | 320 | 41 | 35 | 20 | 38 | 79 | 63 | 136 | 19 | 35 | 143 | 67 | 25 | 701 | 40.2 | 18.10. | 156 | 131 | 20 | 41 | 85 | 809 |
| | | Porschdorf | 140 | 39 | 30 | 16 | 33 | 78 | 66 | 134 | 23 | 30 | 145 | 63 | 15 | 672 | 31.1 | 19.10. | — | — | — | — | — | 765 |
| | Biela | Rosenthal-Schweizermühle | 400 | 38 | 30 | 15 | 24 | 77 | 62 | 105 | 33 | 50 | 129 | 59 | 10 | 632 | 29.6 | 18.10. | 160 | 119 | 19 | 46 | 95 | 683 |
| | | Hermsdorf (Sächs. Schweiz) | 340 | 42 | 25 | 17 | 18 | 69 | 56 | 90 | 16 | 30 | 126 | 63 | 12 | 564 | 31.2 | 18.10. | 178 | 106 | 13 | 56 | 96 | 617 |
| | E. | Cunnersdorf b. König- | 258 | 14 | 33 | 14 | 32 | 68 | 64 | 103 | 32 | 48 | 150 | 69 | 10 | 630 | 34.3 | 18.10. | 151 | 103 | 18 | 35 | 76 | 699 |
| | | Pirna [stein | 121 | 33 | 26 | 21 | 23 | 55 | 44 | 74 | 37 | 25 | 120 | 52 | 9 | 519 | 28.6 | 18.10. | 149 | 96 | 10 | 35 | 65 | 572 |
| | Gottleuba | Fürstenwalde-Ru- | 670 | 20 | 25 | 40 | 35 | 131 | 63 | 197 | 45 | 62 | 198 | 67 | 21 | 904 | 71.2 | 18.10. | 232 | 114 | 24 | 94 | 115 | 988 |
| | | Oelsen [dolphsdorf | 552 | 52 | 39 | 17 | 26 | 84 | 56 | 94 | 34 | 45 | 115 | 65 | 22 | 649 | 29.5 | 18.10. | 201 | 123 | 18 | 73 | 107 | 678 |
| | | Gottleuba | 380 | 39 | 63 | 19 | 25 | 89 | 73 | 124 | 39 | 88 | 114 | 58 | 10 | 741 | 40.0 | 7. 9. | 144 | 119 | 20 | 43 | 89 | 831 |
| | | Markersbach, Kr. Pirna | 357 | 29 | 29 | 13 | 32 | 79 | 80 | 107 | 22 | 53 | 146 | 84 | 14 | 688 | 39.0 | 19.10. | 180 | 119 | 20 | 54 | 72 | 726 |
| | | Großcotta | 265 | — | — | — | — | — | 55 | — | — | 26 | 119 | 59 | 8 | — | — | — | — | — | — | — | — | — |
| | Wesnitz | Liebstadt | 316 | 37 | 32 | 22 | 39 | 76 | 64 | 79 | 36 | 35 | 119 | 62 | 16 | 617 | 34.5 | 18.10. | 128 | 108 | 14 | 38 | 75 | 704 |
| | | Ringenhain | 351 | 44 | 49 | 21 | 45 | 87 | 59 | 117 | 23 | 26 | 106 | 65 | 37 | 679 | 25.0 | 19.10. | 186 | 124 | 19 | 48 | 93 | 782 |
| | | Bischofswerda | 284 | 41 | 33 | 20 | 40 | 69 | 51 | 100 | 24 | 39 | 114 | 55 | 23 | 609 | 23.5 | 18.10. | 170 | 117 | 16 | 49 | 86 | 719 |
| | | Großdrebnitz | 335 | 32 | 33 | 19 | 46 | 93 | 54 | 135 | 21 | 32 | 126 | 66 | 27 | 684 | 33.9 | 19.10. | 153 | 104 | 20 | 45 | 86 | 696 |
| | | Rammenau-Röders- | 350 | 41 | 33 | 24 | 35 | 88 | 45 | 123 | 9 | 24 | 116 | 54 | 26 | 618 | 24.9 | 29. 5. | 177 | 109 | 16 | 58 | 91 | 709 |
| | | Großharthau [brunn | 282 | 45 | 33 | 25 | 40 | 59 | 58 | 125 | 19 | 33 | 122 | 60 | 29 | 648 | 24.1 | 19.10. | 178 | 126 | 13 | 57 | 91 | 730 |
| | | Stolpen | 255 | 37 | 26 | 15 | 38 | 63 | 48 | 109 | 25 | 40 | 144 | 49 | 21 | 615 | 28.2 | 18.10. | 151 | 109 | 14 | 35 | 71 | 682 |
| | | Lohmen (Sächs. Schweiz) | 205 | 33 | 26 | 20 | 27 | 62 | 56 | 127 | 30 | 31 | 156 | 55 | 15 | 638 | 41.7 | 18.10. | 157 | 105 | 18 | 47 | 64 | 685 |
| | E. | Heidenau | 117 | 27 | 25 | 19 | 16 | 68 | 36 | 96 | 34 | 29 | 113 | 48 | 11 | 522 | 28.7 | 19.10. | 143 | 98 | 13 | 40 | 64 | 573 |
| | Müglitz | Altenberg, Kr. Dippoldiswalde | 755 | 34 | 30 | 20 | 46 | 76 | 53 | 135 | 35 | 36 | 136 | 69 | 15 | 685 | 38.9 | 19.10. | — | — | — | — | — | — |
| | | Geising | 592 | 37 | 40 | 22 | 43 | 79 | 52 | 116 | 39 | 54 | 134 | 55 | 13 | 684 | 28.0 | 18.10. | 156 | 121 | 17 | 46 | 115 | 817 |
| | | Lauenstein, Kr. Dippoldiswalde | 498 | 33 | 40 | 22 | 28 | 76 | 47 | 113 | 37 | 37 | 113 | 62 | 11 | 619 | 32.8 | 19.10. | 145 | 114 | 18 | 51 | 102 | 690 |

# 1942 Monats- und Jahressumme, größte Tagessumme Elbe

Mulde bis Reichsgrenze

| Flußgebiet | Stationen | Seehöhe m | Monatssummen (mm) Januar | Februar | März | April | Mai | Juni | Juli | August | September | Oktober | November | Dezember | Jahressumme I—XII mm | Größte Tagesmenge Höhe mm | Datum | Zahl der Tage mit Niederschlag ≧ 0.1 mm | ≧ 1.0 mm | ≧ 10.0 mm | * ≧ 0.1 mm | ⊠ | Jahressumme XI.41—X.42 mm |
|---|---|---|---|---|---|---|---|---|---|---|---|---|---|---|---|---|---|---|---|---|---|---|---|
| Müglitz | Glashütte | 340 | 40 | 32 | 21 | 49 | 75 | 38 | 105 | 31 | 56 | **116** | 56 | 11 | 630 | 36.0 | 19.10. | 184 | 108 | 17 | 63 | 88 | 716 |
| | Niederschlottwitz | 235 | 31 | 36 | 22 | 35 | 72 | 44 | 91 | 71 | 49 | **108** | 63 | 12 | 634 | 32.6 | 19.10. | 159 | 109 | 18 | 40 | 74 | 710 |
| | Weesenstein | 169 | 31 | 28 | 25 | 26 | 63 | 39 | 82 | 51 | 35 | **106** | 48 | 9 | 543 | 25.5 | 19.10. | 174 | 106 | 12 | 45 | 80 | 603 |
| Elbe | Graupa | 155 | 38 | 30 | 21 | 18 | 76 | 47 | 99 | 75 | 29 | **135** | 55 | 15 | 638 | 47.3 | 21. 8. | 146 | 111 | 13 | 41 | 72 | 683 |
| | Pillnitz | 112 | 33 | 19 | 22 | **17** | 61 | 42 | **104** | 35 | 28 | 101 | *57* | **17** | 536 | 37.9 | 19.10. | 128 | 99 | 8 | 32 | 65 | 589 |
| | Hirschbach | 345 | 44 | 46 | 22 | 33 | 82 | 39 | **138** | 69 | 36 | 121 | 68 | **13** | 711 | 31.6 | 19.10. | 178 | 116 | 20 | 55 | 82 | 780 |
| | Sobrigau | 232 | 31 | 25 | 34 | 14 | 54 | 42 | *118* | *45* | *30* | *125* | *60* | *13* | *591* | — | — | — | — | — | — | — | 616 |
| | Weißig b. Dresden | 318 | 47 | 39 | 24 | 27 | 66 | 55 | 118 | 26 | 29 | **130** | 61 | **18** | 640 | **52.5** | 18.10. | 190 | 115 | 13 | 51 | 95 | 709 |
| | Dresden-Strehlen | 128 | 30 | 29 | 21 | 19 | 71 | 43 | 106 | 43 | 44 | **142** | 40 | **13** | 601 | 37.4 | 18.10. | 176 | 109 | 16 | 52 | 74 | 688 |
| | Dresden (Weiß. Hirsch) | 245 | 42 | 32 | 21 | **16** | 62 | 43 | 111 | 23 | 24 | **131** | 58 | 17 | 580 | 30.4 | 19.10. | 176 | 107 | 12 | 55 | 83 | 642 |
| Weißeritz | Schellerhau | 763 | 41 | 51 | 20 | 37 | 90 | 62 | **140** | 42 | 55 | 130 | 73 | **17** | 758 | 36.4 | 19.10. | 178 | 131 | 22 | 44 | 111 | 849 |
| | Kipsdorf (Dresden) | 544 | 59 | 51 | 54 | 47 | 91 | 63 | **160** | 39 | 57 | 133 | 83 | **18** | 855 | 36.0 | 19.10. | 171 | 119 | 27 | 47 | 121 | 754 |
| | Schmiedeberg (Bez. | 436 | 48 | 58 | 21 | 34 | 91 | 54 | **145** | 46 | 49 | 139 | 68 | **18** | 771 | 38.2 | 19.10. | 194 | 126 | 23 | 68 | 95 | 897 |
| | Dippoldiswalde | 340 | 40 | 45 | 23 | 32 | 65 | 42 | **135** | 34 | 51 | 124 | 53 | **15** | 659 | 32.2 | 19.10. | 161 | 115 | 17 | 53 | 85 | 743 |
| | Malter | 336 | 42 | 34 | 20 | 47 | 52 | 32 | 109 | 40 | 36 | **150** | 50 | **13** | 625 | **50.3** | 19.10. | 163 | 107 | 15 | 54 | 95 | 697 |
| | Karsdorf | 325 | 48 | 39 | 23 | 25 | 73 | 34 | **120** | 33 | 30 | 113 | 60 | **11** | 609 | 33.0 | 19.10. | 174 | 112 | 18 | 52 | 87 | 694 |
| | Rabenau | 304 | 41 | 34 | **22** | 42 | 57 | *30* | 108 | 40 | 49 | *134* | 75 | 23 | 655 | 44.9 | 9.10. | 176 | 109 | 16 | 58 | 78 | 684 |
| | Rehefeld | 720 | 56 | 64 | **18** | 51 | 84 | 54 | **142** | 50 | 46 | 129 | 99 | 24 | 817 | 39.2 | 19.10. | 198 | 133 | 22 | 82 | 140 | 956 |
| | Edle Krone | 275 | 47 | 45 | 29 | *25* | 53 | 32 | 113 | 36 | 43 | **132** | 61 | **15** | 631 | 31.2 | 19.10. | 167 | 115 | 14 | 54 | 96 | 701 |
| | Lehnmühle-Talsp. | 488 | 57 | 67 | 28 | 35 | 84 | 51 | **170** | 40 | 55 | 135 | 75 | **19** | 816 | 37.7 | 19.10. | 188 | 134 | 22 | 64 | 110 | 916 |
| | Klingenberg-Talsp. | 394 | 56 | 59 | 23 | 26 | 76 | 39 | 126 | 25 | 82 | **134** | 76 | **17** | 739 | 38.0 | 18.10. | 191 | 121 | 20 | 66 | 99 | 834 |
| | Hainsberg-Süd | 190 | 38 | 40 | 21 | 25 | 62 | 34 | **124** | 40 | 36 | 123 | 51 | **14** | 608 | 33.3 | 18.10. | 163 | 102 | 15 | 43 | 52 | 694 |
| | Hainsberg (Stadt) | 186 | 36 | 28 | 20 | 27 | 70 | 35 | 106 | 28 | 31 | **114** | 49 | **13** | 557 | 27.9 | 19.10. | 149 | 106 | 14 | 40 | 68 | 624 |
| | Freital | 160 | 30 | 23 | 22 | 28 | 59 | 30 | **118** | 26 | 43 | 115 | 48 | **15** | 557 | 26.8 | 24.10. | 147 | 102 | 14 | 39 | 54 | 617 |
| Triebisch bis Weißeritz | Dresden (Kraftw.) | 112 | 32 | 26 | 23 | 20 | 73 | 36 | 90 | 34 | 35 | **122** | 38 | **13** | 542 | 31.9 | 18.10. | 138 | 95 | 15 | 33 | 57 | 616 |
| | „ -Klotzsche (Flugh.) | 229 | 31 | 29 | **17** | 19 | 70 | 42 | **113** | 22 | 29 | **113** | 45 | 18 | 548 | 26.8 | 19.10. | 153 | 111 | 23 | 41 | 74 | 606 |
| | Cossebaude | 106 | 26 | 23 | 16 | 17 | 81 | 33 | 85 | 44 | 51 | **114** | 41 | **15** | 546 | 28.3 | 19.10. | 145 | 90 | 14 | 41 | 54 | 610 |
| | Radebeul-West | 127 | 33 | 23 | 19 | 17 | 82 | 29 | 82 | 40 | 61 | **110** | 42 | **16** | 554 | 31.5 | 18.10. | 144 | 96 | 15 | 38 | 59 | 607 |
| | Wahnsdorf | 246 | 33 | 21 | **14** | **14** | 72 | 35 | 86 | 34 | 44 | **113** | 45 | 16 | 527 | 29.5 | 18.10. | 163 | 95 | 13 | 47 | 81 | 581 |
| | Grumbach üb. Dresden | 290 | 30 | 35 | 20 | 27 | 75 | 28 | **132** | 38 | 43 | 119 | 50 | **16** | 613 | 27.3 | 19.10. | 182 | 84 | 17 | 55 | 90 | 685 |
| Triebisch | Wilsdruff | 261 | 51 | 31 | 27 | **23** | 83 | 47 | **183** | 38 | 68 | 113 | 54 | **23** | 751 | 23.2 | 19.10. | 176 | 126 | 21 | 51 | 90 | 830 |
| | Kreyern | 177 | 38 | 30 | 23 | **16** | 63 | 38 | 93 | 55 | 80 | **104** | 51 | **16** | 607 | 29.4 | 5. 9. | 161 | 109 | 16 | 44 | 90 | 663 |
| | Coswig | 110 | 37 | 26 | 20 | **17** | 68 | 36 | 89 | 33 | 86 | **113** | 48 | 19 | 592 | 29.7 | 18.10. | 154 | 103 | 12 | 40 | 87 | 646 |
| | Meißen-Oberspaar | 182 | 26 | 23 | 14 | **12** | 61 | 33 | **98** | 30 | 65 | 94 | 37 | 15 | 508 | 25.0 | 19.10. | 147 | 89 | 12 | 42 | 78 | 560 |
| Elbe | Grillenburg | 367 | 52 | 55 | 27 | 25 | 79 | 46 | 124 | 25 | 59 | **129** | 70 | **18** | 709 | 36.8 | 19.10. | 171 | 121 | 16 | 61 | 100 | 788 |
| | Herrndorf | 330 | 51 | 32 | 19 | *22* | 75 | *37* | 107 | *15* | *48* | **142** | 49 | *17* | 514 | **51.8** | 18.10. | 113 | 99 | 17 | 29 | 88 | 581 |
| | Herzogswalde | 320 | 44 | 44 | 24 | 23 | 77 | 26 | **137** | 19 | 36 | 117 | 50 | **17** | 614 | 29.0 | 18.10. | 150 | 117 | 17 | 40 | 82 | 675 |
| | Tanneberg | 250 | 32 | 30 | 18 | 18 | 90 | 31 | 89 | 22 | 75 | **107** | 40 | **17** | 569 | 26.8 | 19.10. | 168 | 107 | 17 | 49 | 74 | 618 |
| | Munzig | 179 | 33 | 31 | **17** | 21 | 81 | 33 | 103 | 28 | 84 | **114** | 53 | 19 | 617 | 25.3 | 19.10. | 170 | 112 | 19 | 50 | 87 | 676 |
| Elbe | Meißen (Stadt) | 105 | 35 | 29 | 22 | **12** | 90 | 30 | **105** | 18 | 68 | 97 | 47 | 18 | 571 | 32.6 | 12. 5. | 181 | 105 | 15 | 48 | 58 | 629 |
| | Weinböhla | 140 | 41 | 24 | **15** | 18 | 56 | 36 | 95 | *46* | **105** | *91* | 64 | 20 | 611 | 49.4 | 2. 9. | 138 | 100 | 16 | 32 | 49 | 600 |
| Lossatzbach | Klessig | 213 | 38 | 42 | **16** | 26 | 53 | 32 | 90 | 22 | 86 | **123** | 57 | 23 | 608 | 32.5 | 30. 9. | 149 | 118 | 17 | 40 | 74 | 674 |
| | Leuben | 151 | 26 | 26 | 18 | **11** | 65 | 30 | 94 | 34 | 79 | **102** | 50 | 18 | 553 | 28.8 | 30. 9. | 143 | 113 | 13 | 40 | 75 | 599 |
| | Löthain | 190 | 33 | 29 | 16 | **15** | 64 | 28 | **113** | 41 | 112 | 99 | 49 | 19 | 618 | 26.7 | 5. 9. | 129 | 102 | 15 | 36 | 55 | 680 |
| E. | Piskowitz | 114 | 27 | 29 | **12** | 16 | 56 | 31 | 86 | 39 | 86 | **90** | 42 | 18 | 532 | 26.3 | 18.10. | 130 | 103 | 10 | 36 | 59 | 592 |
| | Golk | 181 | 26 | 20 | 16 | **13** | 58 | 27 | 83 | 26 | **101** | 91 | 44 | 16 | 521 | 31.9 | 13. 9. | 147 | 102 | 11 | 42 | 79 | 568 |
| Jahna | Kiebitz | 205 | 34 | 35 | **15** | 17 | 46 | 41 | **129** | 38 | 81 | 125 | 56 | 21 | 638 | 30.6 | 30. 9. | 153 | 113 | 16 | 42 | 78 | 709 |
| | Wutzschwitz | 149 | 28 | 31 | **13** | 16 | 46 | 36 | **112** | 38 | 96 | 107 | 54 | 17 | 594 | 31.6 | 16. 9. | 142 | 104 | 14 | 43 | 63 | 677 |
| | Stauchitz | 130 | 21 | 22 | **12** | 17 | 39 | 54 | **106** | 44 | 96 | 83 | 46 | 20 | 560 | 37.4 | 30. 9. | 160 | 97 | 15 | 43 | 71 | 599 |
| E. | Prausitz | 143 | 18 | 15 | **11** | 15 | 67 | 27 | 101 | 53 | **104** | 98 | 38 | 15 | 562 | 35.8 | 14. 5. | 147 | 87 | 16 | 38 | 63 | 600 |
| | Riesa (Stadt) | 115 | 22 | 21 | **12** | 16 | 43 | 27 | 100 | 53 | **103** | 102 | 50 | 18 | 567 | 41.1 | 30. 9. | 163 | 99 | 12 | 44 | 61 | 604 |
| Döllnitz | Hubertusburg | 184 | 37 | **14** | 16 | 24 | 45 | 30 | **130** | 33 | 64 | 107 | 50 | 19 | 569 | 29.0 | 18.10. | 103 | 92 | 15 | 17 | 72 | 635 |
| | Börtewitz | 212 | 36 | 26 | 20 | 44 | 50 | 34 | 101 | 42 | 60 | **113** | 55 | **15** | 596 | 26.7 | 19.10. | 112 | 99 | 16 | 21 | 76 | 672 |
| | Mügeln | 165 | 31 | 21 | 17 | 32 | 57 | 36 | 104 | 59 | 69 | **105** | 48 | **11** | 590 | 30.1 | 18.10. | 174 | 114 | 14 | 46 | 70 | 663 |
| | Collm | 223 | 28 | 35 | **20** | 23 | 33 | 27 | **129** | 36 | 74 | 89 | 62 | **20** | 576 | 28.1 | 30. 9. | 155 | 108 | 14 | 45 | 89 | 638 |
| Elbe | Oschatz (Flughafen) | 163 | 19 | 19 | **11** | 25 | 32 | 23 | **126** | 30 | 66 | 89 | 48 | 18 | 506 | 26.7 | 21. 7. | 150 | 99 | 14 | 45 | 70 | 570 |
| | Riesa-Weida | 164 | 28 | 23 | 16 | **14** | 40 | 31 | 102 | 45 | **114** | 92 | 47 | **14** | 566 | 35.6 | 30. 9. | 173 | 92 | 13 | 54 | 86 | 607 |
| | Riesa-Gröba | 98 | 21 | 19 | **13** | 14 | 39 | 20 | **99** | 61 | 94 | 90 | 42 | 14 | 526 | 42.7 | 30. 9. | 157 | 99 | 12 | 46 | 66 | 575 |
| | Kleinrügeln | 110 | 22 | 22 | **16** | **16** | 30 | 19 | 95 | 30 | **99** | 90 | 47 | **16** | 502 | 39.9 | 30. 9. | 180 | 101 | 12 | 47 | 56 | 540 |
| Dahle | Strehla | 115 | 19 | 23 | **11** | 16 | 31 | 18 | 96 | 30 | 94 | **97** | 45 | 16 | 496 | 45.0 | 30. 9. | 168 | 100 | 11 | 47 | 72 | 536 |
| | Großböhla | 133 | 21 | 17 | **11** | 21 | 26 | 19 | **115** | 25 | 81 | 96 | 45 | 14 | 491 | 28.1 | 18.10. | 143 | 95 | 11 | 37 | 58 | 544 |
| | Reudnitz, Kr. Oschatz | 153 | 27 | 37 | **15** | 24 | 31 | 21 | **158** | 26 | 96 | 97 | 56 | 18 | 606 | 41.1 | 30. 9. | 173 | 112 | 16 | 46 | 64 | 675 |
| | Laas | 125 | 23 | 33 | 17 | **15** | 22 | 16 | **129** | 25 | 107 | 96 | 49 | 18 | 550 | 38.2 | 30. 9. | 110 | 101 | 14 | 29 | 52 | 610 |
| Elbe | Mühlberg, Kr. Lieben- | 91 | 19 | 25 | **13** | 15 | 30 | 20 | **110** | 26 | 81 | 86 | 47 | 20 | 492 | 36.0 | 30. 9. | 114 | 94 | 15 | 22 | 54 | 527 |
| | Belgern [werda | 100 | 13 | 24 | **11** | 29 | 29 | 18 | **128** | 33 | 89 | 82 | 35 | 16 | 507 | 37.0 | 30. 9. | 139 | 89 | 16 | 35 | 64 | 553 |
| Schwarzwasser | Torgau | 86 | 15 | 23 | **12** | *17* | *30* | 37 | *120* | *28* | 89 | 88 | 47 | 16 | 522 | 35.3 | 30. 9. | 135 | 96 | 17 | 30 | 55 | 563 |
| | Schildau | 124 | 25 | 29 | **16** | 17 | 33 | 20 | **142** | 39 | 36 | 99 | 56 | **16** | 528 | 24.0 | 18.10. | 115 | 101 | 15 | 26 | 53 | 595 |
| | Röcknitz | 120 | 25 | 29 | 15 | 15 | 22 | 21 | **105** | 29 | 42 | 77 | 49 | **13** | 442 | 18.2 | 23. 7. | 131 | 87 | 11 | 28 | 52 | 498 |
| | Mockrehna | 103 | 18 | 24 | 17 | 22 | 29 | 16 | **123** | 30 | 61 | 93 | 43 | 9 | 485 | 22.0 | 18.10. | 131 | 94 | 13 | 30 | 57 | 538 |
| | Polbitz | 77 | 18 | 29 | **13** | 16 | 31 | 22 | **134** | 31 | 77 | 68 | 60 | 24 | 523 | 30.1 | 30. 9. | 107 | 92 | 15 | 24 | 50 | 532 |
| Elbe | Schmiedeberg, Bad | 92 | 22 | 30 | 18 | 20 | 29 | **10** | **109** | 43 | 69 | 92 | 52 | 21 | 515 | 26.7 | 17.10. | 135 | 84 | 11 | 34 | 56 | 566 |
| | Mauken [(Bez. Halle) | 70 | 14 | 18 | 14 | 12 | 23 | **8** | **79** | 29 | 61 | 76 | 39 | 13 | 386 | 33.2 | 30. 9. | 128 | 80 | 7 | 26 | 46 | 417 |
| Schwarze Elster | Rauschwitz | 230 | 43 | 37 | 23 | 30 | 93 | 60 | **120** | **5** | 17 | 112 | 54 | 35 | 629 | 25.2 | 18.10. | 149 | 108 | 18 | 49 | 83 | 738 |
| | Kamenz (Sachsen) | 185 | 27 | 27 | **12** | 25 | 80 | 42 | 80 | 20 | 54 | **110** | 46 | 22 | 545 | 20.0 | 19.10. | 150 | 98 | 8 | 36 | 59 | 611 |
| | Sollschwitz | 132 | 28 | 23 | **13** | 27 | 81 | 39 | **102** | 41 | 64 | 93 | 56 | 22 | 589 | 27.4 | 16. 9. | 150 | 97 | 15 | 42 | 56 | 649 |
| | Burkau | 236 | 31 | 30 | 14 | 35 | 72 | 38 | 97 | **7** | 29 | **99** | 68 | 18 | 538 | 18.2 | 17.10. | 125 | 93 | 14 | 32 | 74 | 592 |
| | Panschwitz | 182 | 21 | 21 | 14 | 29 | 78 | 39 | **99** | **12** | 25 | 89 | 41 | 22 | 490 | 21.8 | 16. 7. | 162 | 90 | 10 | 51 | 87 | 529 |
| | Demitz-Thumitz | 250 | 33 | 34 | 25 | 34 | 72 | 46 | 86 | **23** | 36 | **104** | 56 | 26 | 575 | 24.0 | 19.10. | 175 | 116 | 13 | 54 | 91 | 671 |
| | Pietzschwitz | 176 | 25 | 40 | **13** | 31 | 32 | 33 | 75 | 23 | 30 | **85** | 35 | 22 | 444 | 22.0 | 16. 7. | 121 | 89 | 10 | 30 | 73 | 501 |
| | Luga | 145 | 31 | 26 | **13** | 28 | 77 | 44 | **84** | 15 | 21 | 80 | 49 | 27 | 495 | 24.9 | 29. 5. | 134 | 88 | 8 | 33 | 50 | 530 |
| | Königswartha | 140 | 37 | 47 | 21 | 33 | **127** | 45 | 93 | 24 | **15** | 90 | 55 | 25 | 612 | 30.5 | 29. 5. | 151 | 106 | 14 | 43 | 54 | 666 |
| | Hoyerswerda | 125 | 25 | 26 | **15** | 29 | 76 | 36 | **111** | 52 | 51 | 85 | 48 | 19 | 573 | 22.6 | 11. 7. | 137 | 88 | 16 | 37 | 51 | 636 |
| | Geierswalde, Kr. Hoyers- | 110 | 16 | **10** | *11* | *20* | 54 | 33 | 70 | 33 | 44 | **103** | *57* | 14 | 465 | 24.6 | 24. 8. | 120 | 85 | 14 | 22 | 56 | 467 |
| | Lautawerk [werda | 121 | 24 | 26 | **11** | 24 | 57 | 34 | 87 | 24 | 54 | **93** | 55 | 18 | 507 | 28.0 | 16. 9. | 149 | 93 | 13 | 41 | 61 | 542 |

# Elbe — Monats- und Jahressumme, größte Tagessumme — 1942

| Flußgebiet | | Stationen | Seehöhe m | Monatssummen (mm) Januar | Februar | März | April | Mai | Juni | Juli | August | September | Oktober | November | Dezember | Jahressumme I—XII mm | Größte Tagesmenge Höhe mm | Datum | Zahl der Tage mit Niederschlag ≧ 0.1 mm | ≧ 1.0 mm | ≧ 10.0 mm | * ≧ 0.1 mm | ⊠ | Jahressumme XI. 41—X. 42 mm |
|---|---|---|---|---|---|---|---|---|---|---|---|---|---|---|---|---|---|---|---|---|---|---|---|---|
| Mulde bis Reichsgrenze | Schwarze Elster | Proschim-Haidemühl | 110 | 18 | 11 | **6** | 15 | 59 | 30 | **127** | 31 | 37 | 77 | 43 | 16 | 470 | 46.9 | 16. 7. | 91 | 75 | 13 | 17 | 61 | 493 |
| | | Sedlitz | 108 | 17 | 19 | ***11*** | 32 | 71 | 39 | **144** | 27 | 68 | 79 | 61 | 17 | 585 | 24.1 | 16. 5. | 107 | 64 | 8 | 22 | 65 | 604 |
| | | Peickwitz | 100 | 27 | 21 | **11** | 27 | 57 | 35 | **96** | 30 | 71 | 93 | 59 | 22 | 549 | 22.1 | 16. 7. | 155 | 100 | 16 | 46 | 63 | 589 |
| | | Bernsdorf, Kr. Hoyers- | 146 | 31 | 32 | **11** | 27 | *80* | 44 | **103** | 45 | *56* | 94 | *59* | 21 | 603 | 21.3 | 17.10. | 137 | 102 | 18 | 30 | 56 | 706 |
| | | Gottschdorf . [werda | 154 | 37 | 30 | 22 | 21 | 78 | 49 | **101** | 31 | 78 | 90 | 48 | **17** | 602 | 39.0 | 16. 9. | 147 | 79 | 13 | 36 | 59 | 687 |
| | | Cosel b. Königsbrück | 124 | 32 | 16 | **11** | 30 | 84 | 72 | 93 | 32 | *68* | **95** | *42* | 24 | 599 | 30.0 | 18.10. | 121 | 94 | 18 | 26 | 61 | 666 |
| | | Ruhland | 97 | 28 | 19 | **15** | 18 | 45 | 35 | **98** | 26 | 63 | 82 | 45 | 23 | 497 | 23.6 | 2. 9. | 128 | 59 | 15 | 33 | 59 | 556 |
| | | Mückenberg | 94 | 20 | 16 | **10** | 19 | 50 | 34 | **95** | 48 | **95** | 92 | 49 | 19 | 547 | 27.2 | 2. 9. | 162 | 95 | 17 | 42 | 61 | 578 |
| | | Plessa | 92 | 25 | 22 | **12** | 17 | 43 | 38 | 82 | 36 | 87 | **98** | 54 | 19 | 553 | 23.8 | 17.10. | 136 | 104 | 15 | 30 | 51 | 598 |
| | | Elsterwerda | 90 | 22 | 20 | **12** | 14 | 34 | 33 | 85 | 29 | **89** | 85 | 58 | 18 | 499 | 27.2 | 30. 9. | 123 | 92 | 11 | 32 | 49 | 533 |
| | Schw. Elster, Pulsnitz | Pulsnitz . [Kamenz | 300 | 45 | 46 | 19 | 34 | 73 | 56 | 105 | **9** | 31 | **118** | 56 | 28 | 620 | 24.5 | 19.10. | 136 | 108 | 15 | 51 | 73 | 710 |
| | | Niederlichtenau, Kr. | 273 | 34 | 27 | **10** | 23 | 94 | 46 | **120** | 35 | 31 | 115 | 45 | 24 | 604 | 23.8 | 18.10. | 139 | 82 | 17 | 40 | 76 | 696 |
| | | Gersdorf-Bischheim | 236 | *31* | 39 | **11** | 29 | 95 | 43 | 115 | 16 | 32 | **121** | 62 | 33 | 627 | 22.0 | 25.5.-3.6.,15.6. | 140 | 112 | 15 | 36 | 59 | 716 |
| | | Laußnitz, Kr. Kamenz | 238 | 32 | 22 | **11** | *22* | 64 | 43 | 102 | 41 | 46 | **117** | 56 | 21 | 577 | 22.8 | 18.10. | 151 | 107 | 15 | 49 | 64 | 630 |
| | | Kroppen | 101 | 29 | 22 | **11** | 16 | 50 | 49 | **99** | 36 | 88 | 84 | 52 | 24 | 560 | 23.9 | 16. 9. | 181 | 96 | 16 | 47 | 70 | 598 |
| | | Kleinröhrsdorf | 260 | 44 | 26 | **14** | 25 | 76 | 47 | 110 | 22 | 36 | **117** | 57 | 26 | 600 | 24.1 | 19.10. | 160 | 110 | 14 | 40 | 93 | 651 |
| | Schwarze Elster, Röder | Fischbach, Kr. Pirna | 268 | 47 | 30 | 22 | 27 | 56 | 45 | **131** | 29 | **21** | 127 | 61 | 24 | 620 | 25.9 | 19.10. | 186 | 112 | 14 | 69 | 88 | 693 |
| | | Radeberg | 244 | 45 | 36 | 22 | 28 | 55 | 46 | 119 | 25 | 27 | **123** | 53 | **20** | 599 | 27.0 | 19.10. | 167 | 104 | 15 | 55 | 104 | 669 |
| | | Langebrück | 220 | 43 | 32 | **17** | 24 | 80 | 43 | 109 | 19 | 36 | **116** | 54 | 20 | 593 | 24.9 | 19.10. | 181 | 108 | 16 | 61 | 84 | 657 |
| | | Hermsdorf b. Dresden | 180 | 34 | 20 | **12** | 16 | 92 | 47 | 105 | 29 | 27 | **106** | 52 | 24 | 564 | 30.2 | 29. 5. | 129 | 96 | 18 | 27 | 78 | 601 |
| | | Lomnitz, Kr. Dresden. | 194 | 31 | 17 | **11** | 16 | 94 | 58 | *104* | 20 | 22 | **118** | 54 | 16 | 561 | 28.1 | 29. 5. | 137 | 92 | **12** | 32 | 69 | 595 |
| | | Radeburg | 148 | 36 | 22 | 18 | **15** | 70 | 38 | 93 | 27 | 53 | **98** | 53 | 23 | 546 | 23.9 | 19.10. | 163 | 102 | 15 | 46 | 81 | 594 |
| | | Moritzburg | 176 | 42 | 30 | **19** | **19** | 59 | 40 | 96 | 28 | 56 | **111** | 51 | 24 | 575 | 25.2 | 19.10. | 166 | 112 | 12 | 46 | 77 | 632 |
| | | Würschnitz | 176 | *41* | 21 | 16 | ***11*** | 65 | 42 | 96 | 30 | 49 | **97** | 53 | 24 | 545 | 23.0 | 18.10. | 132 | 101 | 18 | 38 | 66 | 599 |
| | | Schönfeld, [Kr. Großen- | 153 | 48 | 26 | **11** | 21 | 51 | 59 | 97 | 21 | 55 | **107** | 68 | 26 | 590 | 21.1 | 28.7., 19.10. | 148 | 109 | 17 | 41 | 62 | 618 |
| | | Reinersdorf, [hain | 153 | 35 | 31 | 18 | **13** | 57 | 32 | **96** | 32 | 62 | 71 | 47 | 22 | 516 | 21.1 | 19.10. | 146 | 105 | 13 | 37 | 50 | 557 |
| | | Großenhain | 125 | 26 | 15 | **10** | 14 | 63 | 27 | 82 | 32 | 73 | **87** | 46 | 20 | 495 | 21.7 | 19.10. | 152 | 95 | 12 | 43 | 55 | 527 |
| | | Steinbach, Kr. Großen- | 169 | 32 | 24 | **17** | 18 | 55 | 35 | **108** | 59 | 72 | 99 | 50 | 20 | 589 | 25.0 | 22. 8. | 153 | 103 | 15 | 50 | 81 | 638 |
| | | Skassa . . . [hain | 115 | 23 | 19 | **10** | **10** | 64 | 21 | 82 | 48 | **92** | 83 | 42 | 18 | 512 | 28.9 | 30. 9. | 154 | 90 | 11 | 49 | 58 | 534 |
| | | Weißig am Raschütz | 150 | *28* | 17 | **10** | 21 | 42 | 43 | 92 | 32 | 68 | **94** | 50 | 21 | 518 | 21.3 | 28. 7. | 134 | 92 | 13 | 34 | 58 | 550 |
| | | Strauch | 130 | 40 | 30 | 10 | *13* | 51 | 41 | 96 | 33 | 75 | ***97*** | 53 | **9** | 548 | 22.2 | 9.10. | 125 | 95 | 12 | 36 | 60 | 616 |
| | | Tiefenau | 94 | 18 | 12 | **6** | 12 | 36 | 24 | 90 | 31 | **94** | 83 | 45 | 17 | 478 | 24.0 | 5. 9. | 161 | 88 | 11 | 40 | 66 | 497 |
| | Schwarze Elster | Liebenwerda, Bad | 85 | *22* | *20* | ***10*** | 15 | 37 | 19 | **83** | 38 | 69 | 54 | *50* | 13 | 430 | 23.1 | 30. 9. | 146 | 94 | 7 | 35 | 60 | 459 |
| | | Kosilenzien | 90 | 18 | 16 | **9** | 16 | 33 | 24 | **83** | 32 | 65 | 75 | 49 | 16 | 436 | 34.7 | 30. 9. | 139 | 94 | 9 | 33 | 60 | 462 |
| | | Sallgast | 133 | 25 | 28 | **13** | 19 | 45 | 25 | **114** | *35* | 57 | 104 | 45 | 19 | 529 | 30.0 | 18.10. | 123 | 81 | 16 | 37 | 62 | 581 |
| | | Groß Krausnik | 105 | **8** | 30 | 11 | 12 | 43 | 35 | 101 | 31 | **137** | 92 | 53 | 20 | 573 | **80.2** | 2. 9. | 124 | 91 | 15 | 31 | 49 | 606 |
| | | Doberlug | 96 | 17 | 28 | **9** | 23 | 34 | 22 | **92** | 15 | 70 | 81 | 68 | 23 | 482 | 26.8 | 30. 9. | 141 | 95 | 12 | 38 | 46 | 505 |
| | | Finsterwalde | 124 | 14 | 24 | **6** | 19 | 40 | 30 | **111** | 26 | 68 | 77 | 61 | 20 | 496 | 28.8 | 2. 9. | 153 | 105 | 13 | 37 | 53 | 502 |
| | | Prösa | 101 | 19 | 27 | ***11*** | 18 | 29 | 25 | **108** | 22 | 75 | 82 | 57 | 24 | 497 | 21.1 | 17.10. | 138 | 100 | 11 | 30 | 37 | 560 |
| | | Weißhaus | 120 | 17 | 26 | **9** | 18 | 34 | 26 | **97** | 40 | 85 | 79 | 62 | 18 | 511 | 31.1 | 16. 9. | 142 | 98 | 11 | 34 | 47 | 527 |
| | | Herzberg (Elster) | 84 | 64 | 29 | **12** | 18 | 35 | 20 | **102** | 27 | 90 | 84 | 45 | 13 | 539 | 33.3 | 30. 9. | 142 | 91 | 14 | 36 | 61 | 598 |
| | | Hohenbucko | 135 | 11 | 19 | **6** | 20 | 45 | 24 | **133** | 35 | 58 | 86 | 50 | 17 | 504 | 24.8 | 28. 7. | 143 | 95 | 16 | 36 | 62 | 539 |
| | | Stechau | 95 | 16 | 17 | **7** | 11 | 33 | 30 | 81 | 33 | **82** | 69 | 51 | 15 | 445 | 18.9 | 30. 9. | 134 | 89 | 10 | 30 | 50 | 472 |
| | | Holzdorf (Bz. Halle) | 77 | 12 | 21 | **9** | 15 | 38 | 12 | **113** | 15 | 103 | 96 | 50 | 15 | 499 | **55.0** | 30. 9. | 134 | 91 | 15 | 36 | 57 | 521 |
| | | Altsorgefeld | 140 | 18 | 31 | **15** | 20 | 40 | 23 | **153** | 32 | 76 | 95 | 51 | 20 | 574 | 28.5 | 28. 7. | 152 | 101 | 17 | 44 | 63 | 614 |
| | | Krassig | 95 | 20 | 27 | **9** | 14 | 37 | 19 | **117** | 36 | 97 | 78 | 64 | 22 | 540 | 32.2 | 2. 9. | 130 | 102 | 16 | 37 | 57 | 555 |
| | | Hohenseefeld | 90 | 15 | 32 | **12** | 16 | 30 | 17 | **101** | 50 | 78 | 65 | 54 | 16 | 486 | 25.1 | 30. 9. | 147 | 85 | 15 | 35 | 54 | 495 |
| | | Schönewalde | 79 | **6** | 18 | 8 | 15 | 32 | 13 | **98** | 14 | 95 | 79 | 51 | 16 | 445 | 32.0 | 30. 9. | 118 | 78 | 13 | 25 | 49 | 446 |
| | | Glücksburg | 84 | 16 | 23 | 22 | 18 | 48 | **10** | **85** | 31 | 84 | 63 | 53 | 19 | 472 | **50.7** | 30. 9. | 122 | 77 | 12 | 28 | 47 | 492 |
| | | Jessen (Elster) | 70 | 15 | 19 | **8** | 14 | 22 | 9 | **80** | 18 | 60 | 78 | 45 | 11 | 379 | 41.2 | 30. 9. | 109 | 70 | 8 | 31 | 50 | 413 |
| | | Übigau | 84 | 20 | 27 | **14** | 28 | 21 | 31 | 77 | 29 | **97** | 50 | 53 | 17 | 464 | 20.5 | 30. 9. | 175 | 101 | 4 | 55 | 56 | 512 |
| | | Lönnewitz | 87 | 14 | 16 | **9** | 18 | 18 | 27 | **92** | 28 | 90 | 79 | 40 | 15 | 446 | 45.5 | 30. 9. | 126 | 90 | 11 | 36 | 50 | 485 |
| | | Löhsten | 83 | 14 | 16 | **9** | 21 | 33 | 23 | **95** | 24 | 88 | 79 | 46 | 16 | 464 | 34.6 | 30. 9. | 121 | 87 | 12 | 24 | 49 | 478 |
| | | Züllsdorf | 81 | 16 | 35 | **13** | 18 | 35 | 20 | **112** | 17 | 90 | 85 | 52 | 21 | 514 | 37.6 | 30. 9. | 149 | 94 | 15 | 43 | 52 | 561 |
| | | Annaburg | 76 | 14 | 18 | **10** | 16 | 34 | 12 | **119** | 30 | 93 | 93 | 44 | 15 | 498 | **54.6** | 30. 9. | 146 | 82 | 13 | 32 | 52 | 533 |
| | | Bethau | 78 | **12** | 26 | **12** | 13 | 33 | 13 | 101 | 35 | **113** | 70 | 45 | 18 | 491 | 34.9 | 5. 9. | 145 | 86 | 13 | 36 | 61 | 518 |
| | | Lebien | 75 | 10 | 13 | 10 | 14 | 22 | **9** | **90** | 14 | 65 | 81 | 41 | 12 | 381 | 34.5 | 30. 9. | 127 | 70 | 10 | 30 | 54 | 412 |
| | | Naundorf | 100 | 19 | 31 | 22 | 22 | 42 | **14** | **92** | 40 | 60 | 58 | 55 | 22 | 477 | 22.3 | 30. 9. | 126 | 85 | 111 | 27 | 54 | 486 |
| | | Morxdorf | 85 | 14 | 26 | 16 | *17* | 45 | **13** | **99** | 45 | 54 | 68 | *62* | 18 | 477 | 40.3 | 30. 9. | 126 | 86 | 12 | 31 | 65 | 468 |
| | | Gentha | 75 | 13 | 21 | 12 | 22 | 46 | **10** | **107** | 65 | 74 | 86 | 57 | 13 | 526 | 36.0 | 30. 9. | 111 | 90 | 17 | 21 | 59 | 552 |
| | Mulde bis Schwarze Elster | Kropstädt | 107 | 18 | 28 | 21 | 29 | 37 | 27 | **126** | **15** | 65 | 74 | *68* | *64* | 572 | 25.8 | 11. 7. | 132 | 101 | 12 | 33 | 65 | 545 |
| | | Zahna | 92 | 15 | 27 | 23 | 27 | 42 | **14** | **94** | 40 | 67 | 80 | 68 | 17 | 514 | 25.0 | 2. 9. | 149 | 90 | 16 | 42 | 58 | 530 |
| | | Mochau | 125 | 24 | 21 | 23 | ***15*** | 21 | 23 | **106** | 30 | 57 | 85 | 56 | **15** | 476 | 22.6 | 30. 9. | 134 | 90 | 13 | 27 | 56 | 499 |
| | | Wittenberg | 72 | 17 | **14** | 16 | 24 | 34 | 15 | **107** | 34 | 59 | 88 | 59 | 16 | 483 | 22.3 | 17.10. | 130 | 78 | 11 | 28 | 51 | 512 |
| | | Mark Schmelz | 140 | **16** | 19 | **16** | 21 | 43 | 24 | **163** | 27 | 63 | 105 | 68 | 21 | 586 | 33.8 | 27. 7. | 129 | 98 | 16 | 25 | 52 | 601 |
| | | Kemberg | 62 | 14 | 19 | 14 | 19 | 43 | **12** | **111** | 24 | 81 | 98 | 51 | 13 | 499 | 27.4 | 17.10. | 121 | 89 | 14 | 36 | 49 | 535 |
| | | Wartenburg, Kr. Wit- | 70 | 14 | 19 | 13 | 19 | 41 | 12 | **89** | 41 | 74 | 82 | 53 | **10** | 467 | 25.0 | 16. 9. | 155 | 91 | 11 | 40 | 57 | 500 |
| | | Buko . . . [tenberg | 100 | 31 | 42 | **27** | 30 | 32 | 32 | 81 | 43 | 64 | **100** | 90 | 28 | 600 | 23.7 | 17.10. | 148 | 114 | 16 | 43 | 76 | 585 |
| | | Radis | 97 | 14 | 18 | **4** | 21 | 46 | 43 | **128** | 18 | 64 | 90 | 70 | 10 | 526 | 29.1 | 15. 6. | 121 | 87 | 15 | 22 | 46 | 549 |
| | | Zschornewitz | 85 | 19 | 23 | **9** | 15 | 36 | 15 | **128** | 23 | 65 | 97 | 68 | 13 | 511 | 25.9 | 17.10. | 126 | 97 | 14 | 25 | 56 | 544 |
| | | Wörlitz | 60 | 18 | 19 | **15** | ***15*** | 31 | 29 | **115** | 23 | 65 | 107 | 64 | 19 | 530 | 31.0 | 17.10. | 119 | 96 | 13 | 21 | 51 | 552 |
| | | Thießen | 85 | 18 | 21 | **11** | 24 | 42 | 41 | **104** | 19 | 71 | 86 | 68 | 22 | 527 | 36.5 | 29. 9. | 131 | 98 | 13 | 30 | 54 | — |
| | | Cobbelsdorf | 160 | 16 | 24 | **12** | 34 | 35 | 28 | **153** | 33 | 87 | 87 | 68 | 22 | 599 | 32.2 | 11. 7. | 123 | 103 | 14 | 22 | 47 | 632 |
| Zwickauer Mulde | Zwickauer Mulde | Muldenberg (Talsp.) | 707 | 52 | 56 | 34 | 40 | 57 | 44 | **147** | 91 | 55 | 141 | 102 | **31** | 850 | 46.3 | 22. 8. | 184 | 135 | 23 | 63 | 127 | 890 |
| | | Rautenkranz | 625 | 59 | 62 | **34** | 43 | 94 | 50 | **192** | 88 | 83 | 121 | 118 | 39 | 983 | 41.6 | 22. 8. | 183 | 143 | 27 | 56 | 116 | 1023 |
| | | Weiterswiese | 913 | 74 | 67 | **28** | 57 | 76 | 57 | **191** | 65 | 91 | 168 | 159 | 50 | 1083 | 39.8 | 19.10. | 186 | 147 | 40 | 63 | 157 | 1159 |
| | | Carlsfeld | 824 | 60 | 41 | **28** | 41 | 80 | 55 | **176** | 60 | 71 | 144 | 120 | 40 | 916 | 35.2 | 19.10. | 188 | 143 | 28 | 63 | 140 | 1063 |
| | | Schönheide (Erzgeb.) | 650 | 65 | 62 | **28** | 33 | 70 | 31 | **154** | 69 | 71 | 127 | 108 | 31 | 849 | 37.8 | 22. 8. | 169 | 132 | 28 | 53 | 101 | 909 |
| | | Eibenstock | 643 | 58 | 53 | 32 | **30** | 79 | 43 | **144** | 59 | 103 | 127 | 107 | 31 | 866 | 33.5 | 19.10. | 187 | 136 | 24 | 65 | 109 | 891 |
| | | Schönheiderhammer | 544 | 56 | 62 | **21** | 34 | 71 | 29 | **141** | 68 | 76 | 131 | 111 | 25 | 825 | 41.6 | 19.10. | 145 | 120 | 23 | 44 | 112 | 873 |
| | | Oberstützengrün | 660 | 65 | 67 | 37 | **26** | 82 | 38 | 143 | 69 | 79 | **201** | 133 | 37 | 977 | 52.7 | 19.10. | 190 | 154 | 33 | 66 | 115 | 996 |
| | | Hundshübel-Weißb. | 575 | *69* | *65* | ***25*** | 30 | 80 | 38 | **144** | 39 | 81 | 110 | 109 | 31 | 851 | 35.8 | 19.10. | 184 | 128 | 25 | 60 | 125 | 890 |

| Flußgebiet | | Stationen | Seehöhe m | Monatssummen (mm) Januar | Februar | März | April | Mai | Juni | Juli | August | September | Oktober | November | Dezember | Jahressumme I—XII mm | Größte Tagesmenge Höhe mm | Datum | Zahl der Tage mit Niederschlag ≧ 0,1 mm | ≧ 1,0 mm | ≧ 10,0 mm | * ≧ 0,1 mm | 🌨 | Jahressumme XI.41—X.42 mm |
|---|---|---|---|---|---|---|---|---|---|---|---|---|---|---|---|---|---|---|---|---|---|---|---|---|
| Zwickauer Mulde | Zwickauer Mulde | Sosa | 599 | 71 | 70 | **22** | 37 | 84 | 46 | **145** | 56 | 120 | 124 | 111 | 31 | 917 | 43.0 | 19.10. | 192 | 140 | 26 | 66 | 135 | 971 |
| | | Bockau | 505 | 50 | 47 | 31 | 31 | 73 | 40 | **123** | 65 | 107 | 111 | 96 | **26** | 800 | 32.4 | 19.10. | 185 | 126 | 20 | 49 | 103 | 852 |
| | | Aue | 355 | 48 | 44 | 23 | **19** | 55 | 27 | **111** | 45 | 101 | 91 | 79 | 22 | 665 | 44.2 | 29. 9. | 176 | 117 | 17 | 54 | 90 | 728 |
| | Schwarzwasser | Johanngeorgenstadt | 750 | 56 | 48 | **25** | 34 | 76 | 33 | **129** | 69 | 93 | 115 | 98 | 39 | 815 | 33.8 | 19.10. | 205 | 126 | 20 | 68 | 139 | 881 |
| | | Markersbach (Erzgeb.) | 487 | 48 | 54 | **23** | 32 | 49 | 46 | **129** | 42 | 104 | 112 | 90 | **23** | 752 | 33.8 | 19.10. | 173 | 134 | 17 | 59 | 104 | 801 |
| | | Rittersgrün | 680 | 69 | 102 | **23** | 30 | 74 | 38 | **138** | 61 | 127 | 120 | 116 | 34 | 932 | 36.9 | 29. 9. | 176 | 126 | 29 | 67 | 121 | 998 |
| | | Elterlein | 610 | 41 | 75 | **26** | 34 | 79 | 46 | 134 | 40 | 95 | **144** | 111 | 27 | 852 | 37.0 | 19.10. | 180 | 128 | 23 | 55 | 89 | 914 |
| | | Schwarzenberg | 518 | 43 | 42 | 31 | **19** | 67 | 37 | **112** | 52 | 101 | 90 | 85 | 24 | 703 | 33.9 | 29. 9. | 196 | 117 | 21 | 56 | 98 | 733 |
| | | Neustädtel, Kr. Schwarzenbg. | 448 | 46 | 38 | 26 | **22** | 61 | 30 | **105** | 48 | 90 | 90 | 85 | 23 | 664 | 28.7 | 29. 9. | 177 | 118 | 18 | 57 | 99 | 693 |
| | | Wildbach | 490 | 51 | 38 | 32 | **16** | 51 | 45 | 98 | 85 | **99** | 86 | 89 | 28 | 718 | 49.6 | 29. 9. | 152 | 120 | 17 | 42 | 92 | 745 |
| | | Härtensdorf | 355 | 44 | 57 | 44 | **14** | 54 | 37 | **109** | 66 | 88 | 84 | 80 | 26 | 703 | 42.0 | 29. 9. | 165 | 126 | 20 | 50 | 89 | 720 |
| | Chemnitz bis Schwarzwasser | Torfstich | 585 | 45 | 77 | **25** | 30 | 75 | 47 | **176** | 37 | 95 | 88 | 95 | 44 | 834 | 36.9 | 19.10. | 182 | 128 | 26 | 56 | 116 | 871 |
| | | Kirchberg, Kr. Zwickau | 365 | 39 | 48 | 34 | **19** | 46 | 26 | **110** | 50 | 56 | 77 | 75 | 20 | 600 | 31.7 | 19.10. | 185 | 117 | 14 | 58 | 92 | 646 |
| | | Stangengrün | 460 | 68 | 58 | 39 | 28 | 46 | 29 | **127** | 58 | 75 | 98 | 77 | **22** | 725 | 49.0 | 22. 8. | 173 | 131 | 17 | 56 | 89 | 825 |
| | | Zwickau (Flugh.) | 305 | 31 | 30 | 26 | **15** | 32 | 24 | **74** | 60 | 51 | 70 | 61 | 21 | 495 | 36.5 | 22. 8. | 165 | 108 | 10 | 52 | 76 | 510 |
| | | Thurm | 285 | 34 | 48 | 28 | **18** | 31 | 31 | **103** | 67 | 93 | 89 | 70 | 20 | 632 | 34.4 | 19.10. | 201 | 111 | 16 | 51 | 84 | 654 |
| | | Hohenstein-Ernstthal | 370 | 46 | 51 | 27 | **16** | 49 | 40 | **141** | 49 | 100 | 139 | 96 | 34 | 788 | 41.1 | 19.10. | 188 | 131 | 21 | 62 | 90 | 811 |
| | | Hohndorf | 360 | 40 | 46 | 33 | **15** | 47 | 43 | 119 | 79 | 86 | **135** | 66 | 23 | 732 | **50.0** | 19.10. | 180 | 112 | 19 | 58 | 100 | 762 |
| | | Glauchau | 255 | 33 | 43 | 22 | 20 | 30 | 39 | **115** | 91 | 104 | 78 | 61 | **17** | 653 | 37.4 | 22. 8. | 140 | 113 | 14 | 32 | 73 | 680 |
| | | Waldenburg | 270 | 39 | 46 | 26 | **21** | 28 | 32 | 113 | 75 | **142** | 88 | 64 | 24 | 698 | 31.4 | 2. 9. | 202 | 117 | 19 | 57 | 84 | 729 |
| | | Reichenbach, Kr. | 326 | 41 | 42 | 26 | **16** | 38 | 41 | **105** | 71 | 76 | 100 | 75 | 28 | 659 | 30.7 | 19.10. | 172 | 127 | 14 | 48 | 79 | 676 |
| | | Uhlsdorf [Glauchau | 235 | 33 | 37 | 23 | **19** | 32 | 36 | 94 | 78 | **126** | 96 | 63 | 23 | 660 | 29.9 | 19.10. | 163 | 110 | 18 | 46 | 82 | 675 |
| | | Oberfrohna | 306 | 48 | 41 | 27 | **20** | 41 | 47 | **129** | 59 | 99 | 105 | 81 | 56 | 753 | 29.7 | 19.10. | 171 | 129 | 22 | 47 | 82 | 755 |
| | | Penig | 204 | 36 | 34 | 23 | **21** | 33 | 33 | 95 | 37 | **128** | 93 | 61 | 22 | 616 | 31.2 | 2. 9. | 148 | 99 | 17 | 44 | 75 | 640 |
| | | Burgstädt | 310 | 34 | 42 | 29 | **15** | 52 | 35 | 97 | 62 | **154** | 106 | 60 | 27 | 713 | 36.2 | 2. 9. | 159 | 111 | 21 | 43 | 74 | 751 |
| | | Rochsburg | 212 | 32 | 32 | 21 | **18** | 58 | 41 | 101 | 59 | **154** | 104 | 55 | 26 | 701 | **57.2** | 13. 9. | 181 | 108 | 21 | 51 | 74 | 716 |
| | Chemnitz | Niederzwönitz | 500 | 57 | 41 | **29** | 30 | 66 | 39 | **152** | 50 | 92 | 127 | 99 | **29** | 811 | 37.8 | 19.10. | 166 | 126 | 22 | 45 | 95 | 864 |
| | | Günsdorf | 550 | 39 | 39 | 22 | 28 | 59 | 42 | **145** | 62 | 102 | 122 | 75 | **18** | 753 | 36.4 | 19.10. | 158 | 124 | 18 | 49 | 108 | 790 |
| | | Thalheim | 452 | 44 | 53 | 29 | 25 | 69 | 39 | **144** | 60 | 82 | 114 | 88 | **22** | 769 | 28.5 | 2. 9. | 176 | 132 | 20 | 58 | 101 | 790 |
| | | Gornsdorf | 480 | 54 | 57 | 30 | 29 | 71 | 36 | **137** | 54 | 94 | 106 | 88 | **27** | 783 | 30.2 | 29. 9. | 161 | 130 | 25 | 64 | 87 | 824 |
| | | Burkhardtsdorf | 450 | 50 | 49 | **22** | *25* | *75* | *40* | **157** | 34 | 124 | 108 | 76 | 30 | 790 | 35.9 | 2. 9. | 161 | 116 | 25 | 49 | 91 | 849 |
| | | Einsiedel, Kr. Chemnitz | 350 | 48 | 45 | **21** | 23 | 73 | 43 | **145** | 31 | 131 | 115 | 81 | 24 | 780 | 45.0 | 2. 9. | 174 | 125 | 21 | 51 | 93 | 856 |
| | | Einsiedel-Talsperre | 360 | 47 | 44 | 26 | **23** | 80 | 40 | **148** | 30 | 132 | 111 | 87 | 27 | 795 | 42.5 | 2. 9. | 181 | 130 | 20 | 53 | 101 | 846 |
| | | Beutha | 490 | 35 | **24** | 36 | 29 | 63 | 41 | **121** | 96 | 77 | 111 | 78 | 30 | 741 | 41.1 | 21. 8. | 153 | 129 | 17 | 38 | 99 | 749 |
| | | Stollberg (Erzgeb.) | 420 | 60 | 53 | 31 | **21** | 67 | 42 | **113** | 56 | 87 | 112 | 64 | 27 | 733 | 40.0 | 19.10. | 179 | 130 | 16 | 57 | 97 | 783 |
| | | Jahnsdorf | 355 | 37 | 41 | **21** | 23 | 81 | 42 | **141** | 43 | 93 | 114 | 77 | 25 | 738 | 32.8 | 19.10. | 187 | 133 | 19 | 62 | 95 | 781 |
| | | Altchemnitz | 322 | 36 | 39 | 28 | **21** | 75 | 34 | 109 | 24 | **157** | 105 | 68 | 24 | 720 | **58.3** | 2. 9. | 169 | 112 | 20 | 49 | 95 | 774 |
| | | Siegmar-Schönau | 325 | 49 | 43 | 37 | **29** | 45 | 40 | **129** | 62 | 89 | 106 | 73 | 31 | 733 | 31.7 | 19.10. | 178 | 131 | 19 | 53 | 80 | 798 |
| | | Chemnitz (Flugh.) | 356 | 34 | *42* | *30* | *20* | *55* | 33 | 107 | 32 | ***120*** | 98 | 53 | **17** | 641 | 33.6 | 19.10. | 165 | 111 | 19 | 46 | 84 | 730 |
| | | Chemnitz, (Städt. Mar- | 293 | 38 | 49 | 22 | **19** | 51 | 35 | **117** | 35 | 111 | 97 | 70 | 22 | 666 | 39.0 | 2. 9. | 171 | 121 | 15 | 49 | 89 | 716 |
| | | Pleißa [stall) | 400 | 49 | 51 | 26 | **20** | 41 | 40 | **131** | 59 | 84 | 113 | 69 | 33 | 716 | 33.1 | 19.10. | 179 | 132 | 14 | 54 | 94 | 778 |
| | | Chemnitz-Hilbersdf. | 333 | 37 | 46 | 21 | **15** | 54 | 32 | **113** | 33 | 104 | 104 | 71 | 22 | 652 | 35.3 | 19.10. | 170 | 115 | 16 | 49 | 90 | 695 |
| | | Glösa | 290 | 33 | 41 | **15** | 18 | 46 | 35 | 99 | 36 | **107** | 100 | 59 | 24 | 613 | 30.0 | 19.10. | 152 | 108 | 17 | 38 | 81 | 649 |
| | | Röllingshain | 298 | 39 | 45 | **18** | 20 | 58 | 39 | 117 | 47 | **140** | 119 | 65 | 27 | 734 | 39.2 | 19.10. | 125 | 111 | 20 | 28 | 98 | 775 |
| | Zw. M. | Dölitzsch | 274 | 38 | 35 | **22** | 33 | 78 | 44 | 114 | 77 | 91 | **116** | 62 | 24 | 734 | 37.2 | 23. 5. | 145 | 114 | 20 | 38 | 82 | 758 |
| | | Erlau | 280 | 35 | 35 | **18** | 21 | 45 | 46 | **122** | 30 | 71 | 103 | 69 | 24 | 619 | 30.5 | 19.10. | 143 | 119 | 12 | 38 | 79 | 662 |
| | | Rochlitz | 166 | 37 | 47 | **18** | 28 | 50 | 37 | **130** | 66 | 88 | 90 | 57 | 34 | 682 | 28.4 | 19.10. | 162 | 107 | 24 | 41 | 60 | 690 |
| | | Altgeringswalde | 290 | 41 | 38 | **19** | 29 | 60 | 35 | **109** | 65 | 83 | 107 | 63 | 20 | 669 | 27.8 | 19.10. | 153 | 109 | 16 | 35 | 87 | 726 |
| Freiberger Mulde | Striegis bis Quelle | Colditz [mühle | 192 | *50* | 50 | **18** | 31 | *46* | 33 | **102** | 26 | 69 | 94 | 61 | **18** | 598 | 45.3 | 19.10. | 144 | 104 | 16 | 43 | 85 | 646 |
| | | Rechenberg-Bienen- | 570 | 74 | 68 | 26 | 43 | 89 | 46 | **134** | 35 | 66 | 133 | 106 | **22** | 842 | 42.4 | 18.10. | 144 | 119 | 25 | 53 | 107 | 950 |
| | | Mulda-Randeck | 450 | 51 | 72 | 26 | 42 | 77 | 50 | **156** | 22 | 92 | 115 | 90 | **21** | 814 | 37.8 | 19.10. | 166 | 129 | 24 | 51 | 108 | 945 |
| | | Dorfchemnitz | 500 | 53 | 51 | 26 | 41 | 79 | 45 | 165 | 22 | **178** | 129 | 84 | **17** | 890 | 42.1 | 19.10. | 187 | 126 | 21 | 53 | 109 | 977 |
| | | Großhartmannsdorf, Kr. | 491 | 62 | 74 | 28 | 43 | 64 | 48 | **149** | 46 | 89 | 134 | 98 | **22** | 857 | 42.2 | 19.10. | 196 | 133 | 22 | 66 | 98 | 951 |
| | | Mönchenfrei [Freiberg | 541 | 62 | 69 | 31 | 48 | 69 | 57 | **161** | 58 | 82 | 132 | 101 | **25** | 895 | 40.1 | 19.10. | 200 | 141 | 22 | 73 | 107 | 1025 |
| | | Muldenhütten | 350 | 45 | 50 | 23 | 20 | 75 | 47 | **129** | **16** | 51 | 118 | 64 | **16** | 654 | 34.9 | 19.10. | 157 | 115 | 17 | 45 | 102 | 760 |
| | | Freiberg | 387 | 76 | 36 | 24 | 20 | 70 | 37 | **140** | 41 | 47 | 119 | 66 | **18** | 694 | 43.0 | 19.10. | 161 | 121 | 21 | 50 | 92 | 783 |
| | | Loßnitz | 370 | 37 | 44 | 22 | 26 | 69 | 40 | **128** | 34 | 51 | 120 | 65 | **19** | 655 | 30.4 | 19.10. | 166 | 109 | 14 | 53 | 97 | 744 |
| | | Hohentanne | 318 | 40 | 58 | **22** | 30 | 81 | 36 | 112 | 38 | 83 | **117** | 60 | **22** | 699 | 31.8 | 5. 9. | 166 | 115 | 17 | 51 | 91 | 778 |
| | | Oberbobritzsch | 435 | 48 | 71 | **21** | 26 | 87 | 41 | **133** | 22 | 75 | 115 | 69 | **21** | 729 | 33.6 | 19.10. | 182 | 118 | 20 | 58 | 90 | 834 |
| | | Bieberstein | 241 | 47 | 52 | **18** | 28 | 84 | 40 | 100 | 32 | 83 | **133** | 53 | 22 | 692 | 45.0 | 19.10. | 153 | 121 | 19 | 43 | 82 | 747 |
| | | Siebenlehn | 326 | 36 | 50 | 23 | **21** | 80 | 42 | 108 | 35 | 75 | **123** | 51 | **21** | 665 | 33.9 | 19.10. | 179 | 119 | 16 | 53 | 90 | 735 |
| | | Nossen | 256 | 34 | **17** | 21 | 23 | 70 | 39 | 125 | 22 | 70 | **127** | 53 | 21 | 622 | **50.5** | 18.10. | 132 | 108 | 19 | 30 | 93 | 667 |
| | | Rhäsa | 259 | 31 | **17** | 23 | 23 | 71 | 34 | **111** | 31 | 69 | 104 | 48 | 18 | 580 | 31.6 | 30. 9. | 138 | 113 | 14 | 28 | 83 | 617 |
| | | Roßwein | 201 | 30 | 40 | **14** | 28 | 61 | 36 | **111** | 32 | 83 | 108 | 50 | 20 | 613 | 28.6 | 19.10. | 170 | 108 | 14 | 45 | 87 | 680 |
| | Striegis | Linda, Kr. | 412 | 46 | 61 | 21 | 17 | 60 | 48 | 143 | **15** | 78 | **164** | 91 | 24 | 768 | **54.2** | 19.10. | 163 | 118 | 21 | 42 | 95 | 852 |
| | | Bräunsdorf, Freiberg | 380 | 46 | 71 | 29 | 30 | 78 | 35 | **114** | **20** | 67 | 110 | 78 | 24 | 702 | 36.5 | 19.10. | 135 | 118 | 18 | 35 | 92 | 758 |
| | | Hainichen | 319 | 45 | 61 | **23** | 26 | 58 | 38 | 114 | 39 | 69 | **117** | 73 | 25 | 688 | 33.5 | 19.10. | 183 | 122 | 16 | 55 | 92 | 766 |
| | | Böhringen | 235 | 37 | 43 | **18** | 26 | 71 | 38 | 112 | 24 | 89 | **117** | 58 | 23 | 656 | 33.0 | 30. 9. | 167 | 123 | 11 | 44 | 89 | 725 |
| | | Greifendorf | 270 | 23 | *45* | *18* | 27 | *65* | *37* | *112* | *23* | *85* | *115* | *55* | 23 | *628* | — | — | — | — | — | — | — | *688* |
| | M. | Niederstriegis | 191 | 31 | 40 | **15** | 27 | 58 | 30 | **114** | 23 | 96 | 109 | 48 | 21 | 612 | 39.9 | 5. 9. | 161 | 107 | 13 | 44 | 82 | 668 |
| | | Döbeln | 225 | 21 | 26 | **8** | 15 | 50 | 25 | 95 | 34 | 67 | **101** | 41 | 16 | 499 | 26.3 | 19.10. | 145 | 101 | 11 | 36 | 66 | 563 |
| | Zschopau | Fichtelberg (Erzgeb.) | 1213 | 41 | 32 | **27** | **27** | 69 | 40 | 135 | 64 | 120 | **136** | 90 | 38 | 819 | 40.5 | 29. 9. | 209 | 124 | 21 | 99 | 156 | 831 |
| | | Crottendorf | 650 | 75 | 58 | **25** | **25** | 53 | 38 | 129 | 31 | 131 | **137** | 106 | 26 | 834 | 37.6 | 19.10. | 191 | 134 | 20 | 67 | 119 | 894 |
| | | Tannenberg | 509 | 47 | 61 | 32 | 33 | 55 | 44 | 140 | 31 | 139 | **174** | 105 | **25** | 886 | **53.0** | 19.10. | 162 | 138 | 20 | 52 | 107 | 969 |
| | | Cranzahl | 640 | 43 | 45 | 30 | 26 | 56 | 34 | 104 | 43 | **138** | 122 | 85 | **22** | 748 | 35.0 | 30. 9. | 198 | 132 | 17 | 69 | 116 | 803 |
| | | Annaberg | 657 | 38 | 75 | **16** | 36 | 63 | 41 | 130 | 38 | 117 | **141** | *85* | 36 | 816 | 39.2 | 18.10. | 175 | 135 | 19 | 50 | 115 | 847 |
| | | Oberwiesenthal | 900 | 38 | 29 | **28** | 33 | 60 | **28** | 109 | 56 | **152** | 134 | 89 | 37 | 793 | **53.7** | 7. 9. | 190 | 122 | 20 | 68 | 180 | 848 |
| | | Königswalde (Erzgeb.) | 530 | 35 | 38 | **15** | 35 | 50 | 31 | 107 | 32 | 101 | **114** | 80 | 22 | 660 | 38.8 | 30. 9. | 173 | 118 | 12 | 52 | 104 | 714 |
| | | Schmalzgrube | 604 | 31 | 65 | **16** | 30 | 52 | 41 | 114 | 35 | **130** | 120 | 81 | 20 | 735 | **70.4** | 30. 9. | 166 | 121 | 20 | 58 | 126 | 802 |
| | | Jöhstadt | 789 | 53 | 50 | **21** | 27 | 68 | 35 | 106 | 34 | 92 | **123** | 108 | 24 | 741 | 37.7 | 18.10. | 188 | 128 | 18 | 63 | 95 | 818 |
| | | Reitzenhain | 770 | 79 | 69 | 29 | 25 | 55 | 62 | **107** | 33 | 95 | **107** | 71 | **24** | 756 | 45.7 | 30. 9. | 178 | 135 | 18 | 74 | 98 | 901 |
| | | Arnsfeld (Erzgeb.) | 590 | 42 | 60 | **25** | 31 | 53 | 37 | 102 | 27 | **131** | 101 | 87 | 27 | 723 | 32.7 | 30. 9. | 177 | 126 | 21 | 57 | 102 | 775 |
| | | Großrückerswalde | 665 | 43 | 69 | 31 | 31 | 75 | 44 | 127 | 27 | **149** | 102 | 73 | **17** | 787 | **51.8** | 2. 9. | 174 | 130 | 15 | 50 | 102 | 857 |

| Flußgebiet | | Stationen | Seehöhe m | Monatssummen (mm) Januar | Februar | März | April | Mai | Juni | Juli | August | September | Oktober | November | Dezember | Jahressumme I—XII mm | Größte Tagesmenge Höhe mm | Datum | Zahl der Tage mit Niederschlag ≧ 0.1 mm | ≧ 1.0 mm | ≧ 10.0 mm | * ≧ 0.1 mm | ⊠ | Jahressumme XII 41—X. 42 mm |
|---|---|---|---|---|---|---|---|---|---|---|---|---|---|---|---|---|---|---|---|---|---|---|---|---|
| Freiberger Mulde | Zschopau | Schönbrunn, Kr. Ma- | 404 | 42 | 49 | **19** | *38* | 53 | 39 | 112 | 38 | **191** | 111 | 82 | 20 | 794 | **85.3** | 2. 9. | 183 | 129 | 21 | 54 | 110 | 856 |
| | | Drebach . [rienberg | 461 | 43 | 43 | **19** | *33* | 43 | 58 | **144** | 33 | 136 | 128 | 81 | 34 | 825 | **56.2** | 2. 9. | 162 | 126 | 17 | 46 | 96 | 877 |
| | | Thum . . . . . | 520 | 64 | 65 | 29 | 31 | *60* | *40* | 153 | 33 | **165** | 137 | 107 | **28** | 912 | **90.8** | 2. 9. | 187 | 135 | 26 | 65 | 98 | 982 |
| | | Gelenau . . . . . | 440 | 60 | 57 | 32 | 28 | 73 | 39 | **201** | **27** | 132 | 132 | 95 | 28 | 724 | 38.3 | 13. 7. | 179 | 135 | 23 | 63 | 104 | 791 |
| | | Wilischthal . . . . | 338 | 56 | 47 | **21** | 32 | 58 | 41 | **153** | 28 | 120 | 116 | 87 | 27 | 786 | 36.7 | 30. 9. | 172 | 124 | 18 | 42 | 96 | 846 |
| | | Zschopau . . . . . | 380 | 42 | 42 | 22 | 38 | 65 | 23 | **108** | 35 | 64 | 86 | 66 | **20** | 611 | **50.5** | 19.10. | 177 | 113 | 14 | 59 | 96 | 682 |
| | | Augustusburg(Erzgb.) | 440 | 44 | 51 | **23** | 25 | 63 | 46 | 117 | 39 | 84 | **119** | 90 | 26 | 727 | 38.4 | 19.10. | 170 | 121 | 22 | 52 | 95 | 771 |
| | | Neuhausen (Erzgeb.) | 538 | 40 | 55 | **16** | 43 | 76 | 52 | **159** | 21 | 71 | 132 | 95 | 20 | 780 | 42.2 | 19.10. | 148 | 131 | 14 | 45 | 124 | 905 |
| | | Deutscheinsiedel . . | 726 | 49 | 38 | 37 | 29 | 91 | 56 | **136** | 30 | 74 | 109 | 93 | **21** | 763 | 41.9 | 30. 9. | 168 | 121 | 22 | 62 | 118 | 839 |
| | | Kriegwald . . . . | 745 | 48 | 58 | **22** | 34 | 73 | 51 | 117 | 50 | 82 | **128** | 98 | **22** | 783 | 36.0 | 30. 9. | 202 | 133 | 19 | 79 | 131 | 892 |
| | | Olbernhau . . . . | 450 | 45 | 55 | **20** | 28 | 71 | 45 | **127** | 30 | 91 | 114 | 95 | 21 | 742 | 39.7 | 19.10. | 187 | 126 | 20 | 65 | 103 | 826 |
| | | Sayda . . . . . | 650 | 55 | 59 | 25 | 33 | 100 | 53 | **180** | 25 | 74 | 136 | 116 | **21** | 877 | 38.9 | 19.10. | 172 | 124 | 25 | 53 | 118 | 965 |
| | | Satzung . . . . . | 835 | 63 | 55 | **22** | 24 | 55 | 53 | 105 | 38 | 92 | **113** | 105 | 24 | 749 | 49.0 | 30. 9. | 194 | 115 | 22 | 74 | 111 | 836 |
| | | Kühnhaide . . . . | 723 | *42* | *53* | *22* | 23 | 51 | 47 | *110* | 26 | 66 | **133** | *72* | **18** | 663 | 47.2 | 18.10. | 162 | 116 | 17 | 58 | 119 | 699 |
| | | Zöblitz . . . . . | 586 | 74 | 66 | 23 | 28 | 69 | 43 | **128** | **21** | 91 | 122 | 93 | 24 | 782 | — | — | 181 | 134 | 19 | 62 | 111 | 858 |
| | | Pockau . . . . . | 410 | 45 | 48 | **21** | 33 | 54 | 39 | **131** | 22 | 94 | 112 | 77 | 22 | 698 | 33.6 | 19.10. | 163 | 128 | 18 | 48 | 98 | 768 |
| | | Marterbüschel . . . | 433 | 45 | 50 | 28 | 35 | 61 | 61 | 102 | *25* | *95* | **124** | *75* | **25** | 726 | — | — | *143* | *125* | *17* | *42* | 102 | 743 |
| | | Dörnthal . . . . . | 560 | 30 | 46 | 23 | 21 | 76 | 40 | **129** | 39 | 102 | 91 | 63 | **15** | 675 | 39.2 | 18.10. | 180 | 113 | 20 | 60 | 107 | 729 |
| | | Niederforchheim . . | 440 | 52 | 58 | **15** | 21 | 50 | 47 | **138** | 23 | 103 | 113 | 98 | 22 | 740 | 32.8 | 19.10. | 154 | 123 | 18 | 37 | 98 | 787 |
| | | Lengefeld, Kr. Ma- | 606 | 73 | 76 | **18** | 27 | 65 | 54 | **187** | 29 | 115 | 166 | 121 | 28 | 959 | **53.2** | 19.10. | 173 | 140 | 24 | 62 | 118 | 1017 |
| | | Reifland . [rienberg | 461 | 39 | 40 | **16** | 25 | *56* | 41 | **125** | 17 | 85 | 124 | 84 | 21 | 673 | 35.4 | 19.10. | 176 | 117 | 17 | 58 | 101 | 716 |
| | | Lautenbachtal . . | 533 | 52 | 49 | **19** | 30 | 73 | 45 | **157** | 26 | 95 | 120 | 98 | 25 | 789 | 35.6 | 19.10. | 205 | 128 | 18 | 61 | 116 | 838 |
| | | Neunzehnhain . . . | 415 | 52 | 54 | **23** | 32 | 70 | 44 | **156** | 29 | 94 | 116 | 92 | 27 | 789 | 37.2 | 19.10. | 186 | 128 | 21 | 59 | 106 | 847 |
| | | Grünhainichen . . | 430 | 60 | 59 | **19** | 28 | 66 | 44 | **140** | 24 | 86 | 126 | 94 | 29 | 775 | 40.0 | 19.10. | 178 | 134 | 18 | 57 | 99 | 835 |
| | | Eppendorf . . . . | 432 | 72 | 52 | 23 | 27 | 65 | 44 | **136** | **18** | 98 | 96 | 100 | 19 | 770 | 34.0 | 13. 9. | 153 | 128 | 18 | 48 | 93 | 826 |
| | | Oederan . . . . . | 385 | 55 | 58 | **23** | 25 | 62 | 51 | **149** | 26 | 84 | 126 | 96 | 28 | 783 | 34.3 | 19.10. | 163 | 127 | 19 | 50 | 107 | 845 |
| | | Hetzdorf . . . . . | 290 | 40 | 56 | **18** | **18** | *58* | 42 | *120* | *29* | 77 | ***127*** | *93* | 34 | 712 | 34.4 | 19.10. | 153 | 120 | 16 | 46 | 101 | 708 |
| | | Flöha . . . . . | 272 | 56 | 58 | **19** | **19** | 53 | 38 | **116** | 31 | 98 | 111 | 85 | 32 | 716 | 37.2 | 19.10. | 173 | 126 | 15 | 54 | 80 | 760 |
| | Zschopau | Braunsdorf . [Flöha | 283 | 33 | 41 | 19 | **16** | 52 | 37 | 103 | 41 | **119** | 101 | 79 | 21 | 662 | 34.6 | 19.10. | 163 | 115 | 17 | 47 | 89 | 690 |
| | | Niederlichtenau, Kr. | 273 | 38 | 43 | 22 | **21** | 47 | 42 | **119** | 43 | **119** | 117 | 81 | 23 | 715 | 37.4 | 19.10. | 161 | 123 | 19 | 52 | 94 | 753 |
| | | Dittersbach (Franken- | 300 | 26 | 49 | **18** | 21 | 60 | 39 | **167** | *47* | *116* | 133 | 72 | 23 | 771 | 34.6 | 13. 7. | 147 | 133 | 19 | 34 | 79 | 820 |
| | | Mittweida . . [berg) | 232 | 46 | 34 | 23 | **20** | 53 | 38 | **110** | 40 | 90 | 107 | 65 | 22 | 648 | 24.8 | 19.10. | 142 | 114 | 16 | 38 | 94 | 700 |
| | | Kriebstein-Talsperre | 212 | 42 | 47 | **20** | 27 | 57 | 41 | **127** | 53 | 72 | 122 | 62 | 23 | 693 | 32.5 | 19.10. | 176 | 121 | 16 | 47 | 96 | 771 |
| | | Waldheim . . . . | 190 | 34 | 33 | 25 | 24 | 42 | 35 | 100 | 47 | 71 | **101** | 54 | **18** | 584 | 25.3 | 19.10. | 173 | 114 | 14 | 44 | 83 | 641 |
| | Fr. M. | Hochweitzschen . . | 189 | 36 | 44 | 23 | **18** | 52 | 28 | 113 | 39 | 67 | **115** | 53 | 22 | 610 | 34.6 | 18.10. | 169 | 111 | 14 | 50 | 72 | 663 |
| | | Fischendorf . . . . | 150 | 34 | 32 | **17** | 27 | 36 | 35 | **163** | 63 | 64 | 139 | 56 | 18 | 684 | 45.3 | 19.10. | 166 | 107 | 16 | 41 | 79 | 743 |
| | | Seidewitz . . . . . | 175 | 36 | 40 | **15** | 34 | 30 | 35 | 106 | 37 | *74* | *137* | 67 | *19* | 630 | 41.3 | 19.10. | 133 | 100 | 13 | 30 | 80 | 697 |
| Vereinigte Mulde | Mündung bis Vereinigung | Kössern . . . . . | 145 | 22 | 67 | **15** | 27 | 44 | 48 | **120** | 55 | 65 | 105 | 58 | 17 | 643 | 25.6 | 19.10. | 124 | 103 | 14 | 32 | 56 | 715 |
| | | Ragewitz . . . . . | 219 | 24 | 61 | 21 | 26 | 26 | 23 | **90** | 36 | 75 | 71 | 55 | **15** | 523 | 25.0 | 18.10. | 107 | 73 | 12 | 28 | 54 | 558 |
| | | Grimma . . . . . | 160 | 30 | 32 | **11** | 15 | 27 | 29 | **102** | 37 | 38 | 72 | 52 | 16 | 461 | 19.0 | 13. 7. | 132 | 73 | 13 | 30 | 54 | 508 |
| | | Nerchau . . . . . | 140 | 34 | 35 | 22 | 16 | 25 | 35 | **132** | 27 | 77 | 108 | 58 | **15** | 584 | 24.2 | 18.10. | 120 | 92 | 12 | 27 | 52 | 648 |
| | | Trebsen . . . . . | 129 | 30 | 23 | 30 | 23 | 23 | 30 | 105 | 37 | 85 | **107** | 57 | **14** | 564 | 26.0 | 30. 9. | 127 | 100 | 12 | 30 | 71 | 623 |
| | | Sachsendorf . . . . | 150 | 20 | 63 | 19 | **18** | 35 | 43 | **123** | 35 | 74 | 108 | 90 | 26 | 654 | 38.0 | 18.10. | 115 | 98 | 16 | 22 | 56 | 710 |
| | | Wurzen . . . . . | 115 | 19 | 23 | **11** | 16 | 28 | 24 | **110** | 33 | 64 | 99 | 55 | 15 | 497 | 22.0 | 18.10. | 146 | 95 | 12 | 34 | 60 | 542 |
| | | Eilenburg . . . . . | 100 | 24 | 23 | 19 | **16** | 28 | 28 | **156** | 36 | 88 | 100 | 60 | **16** | 594 | 32.9 | 29. 9. | 109 | 96 | 17 | 26 | 56 | 675 |
| | | Börln . . . . . | 152 | 24 | 35 | **11** | 22 | 28 | 22 | **104** | 39 | 53 | 99 | 58 | 13 | 508 | 20.5 | 18.10. | 125 | 98 | 13 | 25 | 60 | 584 |
| | | Gruna . . . . . | 93 | 17 | 27 | 14 | 20 | 30 | 18 | **173** | 41 | 85 | 104 | 50 | **12** | 591 | 27.9 | 18.10. | 134 | 94 | 21 | 36 | 56 | 660 |
| | | Falkenberg bei Dom- | 120 | 19 | 38 | 18 | 24 | 30 | **14** | **170** | **14** | 60 | 124 | 68 | 32 | 611 | 30.5 | 20. 7. | 138 | 93 | 16 | 37 | 56 | 655 |
| | | Pressel . . . [mitzsch | 120 | 24 | 31 | **18** | 21 | 29 | 23 | **136** | 34 | 54 | *110* | *65* | ***18*** | 563 | — | — | 130 | 102 | 16 | 29 | 57 | 637 |
| | | Tornau, Kr. Bitterfeld) | 115 | 23 | 43 | 17 | 28 | 38 | **16** | **143** | 42 | 59 | 106 | 64 | **16** | 595 | 21.8 | 18.10. | 147 | 109 | 19 | 38 | 61 | 661 |
| | | Roitschjora . . . . | 88 | 15 | 18 | **7** | 17 | 47 | 13 | **126** | 30 | 66 | 80 | 53 | 10 | 482 | 38.0 | 29. 9. | 133 | 86 | 12 | 32 | 48 | 537 |
| | | Schköna . . . . . | 143 | 17 | 15 | 13 | 23 | 38 | 16 | **124** | 39 | 71 | 103 | 59 | **12** | 530 | 22.6 | 17.10. | 126 | 96 | 15 | 30 | 56 | 567 |
| | | Niederossig . . . . | 105 | 28 | 47 | 14 | 16 | 27 | 18 | **162** | 69 | *63* | 81 | 54 | **12** | 591 | 28.8 | 18.10. | 110 | 87 | 16 | 23 | 49 | 674 |
| | | Spröda . . . . . | 95 | 19 | 26 | 13 | 16 | 41 | 18 | **158** | 47 | 47 | 89 | 57 | **10** | 541 | 27.1 | 29. 9. | 124 | 83 | 15 | 33 | 48 | 591 |
| | | Delitzsch . . . . . | 99 | 21 | 22 | 10 | 17 | 34 | 22 | **147** | 29 | 39 | 94 | 69 | **8** | 512 | 29.2 | 23. 7. | 108 | 83 | 18 | 22 | 47 | 536 |
| | | Zaasch . . . . . | 96 | 15 | 18 | 9 | 11 | 47 | 18 | **128** | 51 | 35 | 86 | 48 | **8** | 454 | 25.4 | 23. 7. | 101 | 83 | 15 | 17 | 46 | 496 |
| | | Werbelin . . . . . | 107 | 23 | 24 | 14 | **7** | 32 | 23 | **126** | 44 | 50 | 90 | 61 | 9 | 503 | 25.3 | 19.10. | 135 | 82 | 18 | 31 | 63 | 526 |
| | | Kölsa . . . . . | 113 | 20 | 32 | **6** | 11 | 40 | 23 | **130** | 51 | 47 | 86 | 62 | 15 | 523 | 28.5 | 18.10. | 117 | 84 | 17 | 32 | 51 | 553 |
| | | Bitterfeld . . . . . | 79 | 17 | 24 | 12 | 14 | 41 | 18 | **115** | 44 | 49 | 85 | 61 | **6** | 486 | 20.9 | 29. 9. | 141 | 81 | 12 | 38 | 57 | 526 |
| | | Jeßnitz . . . . . | 75 | 13 | 18 | 8 | 13 | 35 | 33 | **134** | 25 | 61 | 88 | 48 | **7** | 483 | 29.5 | 29. 9. | 128 | 81 | 10 | 34 | 52 | 540 |
| | | Gossa . . . . . | 80 | 19 | 11 | **8** | 10 | 39 | 10 | **132** | *19* | 52 | *85* | *50* | 9 | 444 | — | — | — | — | — | — | — | — |
| | | Sollnitz . . . . . | 66 | 16 | 26 | **11** | **11** | 27 | 25 | **111** | 16 | 60 | 94 | 59 | **11** | 467 | 35.0 | 18.10. | 124 | 89 | 10 | 26 | 49 | 519 |
| | | Dessau . . . . . | 58 | 12 | 13 | 15 | 15 | 34 | 27 | **126** | 28 | 64 | 88 | 62 | **9** | 493 | 34.7 | 29. 9. | 151 | 88 | 14 | 32 | 56 | 512 |
| Elbe | Elbe | Steutz . . . . . | 60 | 16 | 18 | 18 | 19 | 37 | 38 | **89** | 26 | 44 | 87 | 67 | **15** | 474 | 28.1 | 17.10. | 139 | 96 | 12 | 36 | 48 | 492 |
| | | Aken . . . . . | 55 | 13 | 17 | 15 | 16 | 45 | 33 | **92** | 20 | 38 | 83 | 61 | **11** | 444 | 21.6 | 17.10. | 155 | 87 | 13 | 31 | 48 | 463 |
| Saale | Selbitz bis Quelle | Waldstein . . . . | 879 | *46* | 44 | **38** | 51 | 52 | 65 | **130** | 67 | **38** | 104 | 63 | 66 | 764 | 25.1 | 19.10. | 144 | 122 | 24 | 53 | 112 | 854 |
| | | Münchberg . . . . | 565 | 50 | **24** | 41 | 54 | 75 | 44 | **121** | 73 | 28 | 96 | 61 | 60 | 727 | 28.0 | 5. 8. | 143 | 120 | 19 | 31 | 95 | 808 |
| | | Hallerstein . . . . | 585 | 41 | 42 | 29 | 46 | 51 | 33 | **110** | 71 | **28** | 80 | 71 | 53 | 655 | 31.6 | 3. 8. | 113 | 104 | 11 | 78 | 94 | 693 |
| | | Oberkotzau . . . . | 480 | 28 | **20** | 23 | 28 | 71 | 49 | **90** | 67 | 26 | 57 | 46 | 32 | 537 | 25.0 | 20. 8. | 82 | 63 | 8 | 32 | 97 | 563 |
| | | Schönwald . . . . | 690 | 34 | **26** | 27 | 27 | 62 | 50 | **87** | 71 | 38 | 66 | 70 | 32 | 590 | 25.7 | 22. 8. | 167 | 113 | 14 | 48 | 106 | 600 |
| | | Heinersberg . . . . | 570 | 29 | **18** | 25 | **18** | 60 | 46 | **101** | 71 | 46 | 59 | 61 | 30 | 564 | 29.5 | 22. 8. | 164 | 110 | 8 | 55 | 108 | 586 |
| | | Regnitzlosau . . . | 509 | 32 | **22** | 25 | 23 | 55 | 45 | **91** | 85 | 53 | 62 | 60 | 27 | 580 | 38.1 | 21. 8. | 158 | 103 | 11 | 51 | 93 | 577 |
| | | Posseck . . . . . | 550 | 41 | 36 | 49 | 39 | 66 | 49 | **98** | 75 | 73 | 81 | 80 | **28** | 715 | 44.2 | 22. 8. | 134 | 118 | 17 | 42 | 109 | 734 |
| | | Hof (Stadt) . . . | 471 | 30 | **19** | 23 | 26 | 56 | 35 | **100** | 77 | 60 | 56 | 57 | 35 | 574 | 30.4 | 13. 9. | 155 | 109 | 9 | 47 | 93 | 589 |
| | | Unterhartmannsreuth . | 540 | 24 | 26 | **19** | 21 | 66 | 32 | **86** | 74 | 56 | 68 | 50 | 28 | 550 | 36.6 | 22. 8. | 164 | 96 | 10 | 64 | 102 | 575 |
| | | Hirschberg (Saale) . | 460 | **23** | 28 | 25 | 24 | 68 | 38 | **75** | 68 | 62 | 46 | 56 | 26 | 539 | 25.2 | 22. 8. | 162 | 109 | 9 | 54 | 100 | 566 |
| | | Gefell . . . . . | 563 | 29 | **24** | 26 | 37 | 65 | 37 | **68** | 65 | 43 | 62 | 56 | 31 | 543 | 36.5 | 22. 8. | 156 | 106 | 11 | 49 | 100 | 560 |
| | | Ullersreuth . . . . | 520 | 28 | 28 | 22 | **19** | **74** | 36 | 61 | 70 | 39 | 45 | 58 | 26 | 506 | 29.8 | 22. 8. | 169 | 101 | 10 | 57 | 100 | 536 |
| | Selbitz | Helmbrechts . . . | 618 | 39 | 38 | 31 | 42 | 45 | 46 | **105** | 50 | 40 | 75 | 70 | **24** | 605 | 27.0 | 3. 8. | 125 | 98 | 16 | 41 | 104 | 660 |
| | | Leupoldsgrün . . . | 610 | 53 | **32** | 43 | 38 | **97** | 48 | **97** | 81 | 35 | 80 | 68 | 47 | 719 | 22.2 | 22. 5. | 153 | 128 | 17 | 45 | 100 | 783 |
| | | Naila . . . . . | 613 | 35 | **30** | 31 | 48 | 91 | 46 | **107** | 71 | 82 | 72 | 43 | 48 | 704 | 37.7 | 13. 9. | 164 | 117 | 18 | 50 | 108 | 763 |

| Flußgebiet | | Stationen | Seehöhe m | Monatssummen (mm) Januar | Februar | März | April | Mai | Juni | Juli | August | September | Oktober | November | Dezember | Jahressumme I—XII mm | Größte Tagesmenge Höhe mm | Datum | Zahl der Tage mit Niederschlag ≧ 0.1 mm | ≧ 1.0 mm | ≧ 10,0 mm | * ≧0.1 mm | ▣ | Jahressumme XI.41—X.42 mm |
|---|---|---|---|---|---|---|---|---|---|---|---|---|---|---|---|---|---|---|---|---|---|---|---|---|
| Saale | Dreba bis Selbitz | Blankenberg, Kr. Zie- | 498 | 29 | **22** | 29 | 29 | **86** | 35 | 77 | 54 | 41 | 48 | 42 | 43 | 535 | 23.4 | 12. 5. | 182 | 116 | 11 | 59 | 97 | 570 |
| | | Blankenstein [genrück | 460 | 33 | 29 | **27** | 36 | 86 | 34 | **87** | 53 | 42 | 55 | 40 | 39 | 561 | 20.2 | 12. 5. | 187 | 114 | 11 | 59 | 91 | 618 |
| | | Lobenstein I \| Kr. | 513 | 31 | 29 | **28** | 31 | 72 | 42 | **79** | 64 | 36 | 53 | 48 | 32 | 545 | 22.1 | 5. 8. | 161 | 115 | 10 | 48 | 87 | 587 |
| | | Lobenstein II \| Schleiz | — | 25 | 15 | **9** | 26 | 75 | 43 | **78** | 64 | 38 | 47 | 39 | 33 | 492 | 26.5 | 7.12. | 151 | 99 | 11 | 46 | 87 | 529 |
| | | Langgrün . . . . . | 534 | 32 | 36 | 31 | **25** | 67 | 36 | **86** | 77 | 54 | 50 | 47 | 26 | 567 | 22.5 | 22. 8. | 151 | 110 | 13 | 49 | 99 | 634 |
| | | Tanna . . . . . | 550 | 28 | 36 | 31 | **24** | 74 | 36 | 82 | **104** | 40 | 79 | 73 | 29 | 636 | **64.0** | 22. 8. | 178 | 119 | 13 | 51 | 101 | 670 |
| | | Gräfenwarth . . . | 479 | 25 | 30 | 25 | 17 | 57 | 35 | **61** | 49 | 35 | **61** | 45 | **15** | 455 | 21.3 | 19.10. | 170 | 100 | 6 | 59 | 94 | 497 |
| | | Saaletalsperre . . . | 412 | 22 | 28 | 31 | **19** | 64 | 36 | **74** | 60 | 46 | 59 | 44 | 20 | 503 | 25.6 | 22. 8. | 162 | 105 | 10 | 53 | 86 | 545 |
| | | Mühltroff . . . . . | 484 | 21 | 33 | 28 | 21 | 81 | 28 | **86** | 82 | 46 | 49 | 45 | **17** | 537 | **58.1** | 22. 8. | 145 | 102 | 10 | 50 | 88 | 558 |
| | | Schleiz . . . . . | 430 | 21 | 29 | 22 | 16 | **76** | 40 | 72 | 45 | 49 | 74 | 59 | **15** | 518 | 27.1 | 19.10. | 147 | 99 | 10 | 48 | 94 | 545 |
| | | Liebengrün . . . . | 546 | **25** | 35 | 37 | 34 | 85 | 47 | **91** | 66 | 46 | 78 | 63 | 30 | 637 | 27.3 | 19.10. | 159 | 107 | 19 | 44 | 91 | 674 |
| | Dreba | Dreba . . . . . | 460 | 37 | 44 | 26 | 30 | 68 | 48 | **77** | 38 | 61 | 62 | 71 | **23** | 585 | 23.5 | 19.10. | 165 | 113 | 14 | 59 | 92 | 612 |
| | | Keila . . . . . | 478 | 28 | 37 | 25 | 25 | 78 | 50 | 76 | 56 | 45 | **88** | 59 | **23** | 590 | 35.1 | 19.10. | 169 | 113 | 14 | 49 | 78 | 645 |
| | | Ziegenrück . . . . | 330 | 27 | 39 | 22 | 20 | 74 | 44 | **77** | 63 | 53 | 72 | 48 | **18** | 557 | 26.3 | 19.10. | 179 | 112 | 14 | 51 | 79 | 605 |
| | Saale | Drognitz . [genrück | 505 | 22 | 48 | 32 | 21 | **75** | 37 | 63 | 45 | 39 | 57 | 46 | **20** | 505 | 30.0 | 24. 8. | 155 | 102 | 12 | 52 | 89 | 565 |
| | | Wilhelmsdorf, Kr. Zie- | 480 | **16** | 33 | 28 | 18 | **83** | 43 | 60 | 40 | 48 | 53 | 43 | 20 | 485 | 22.0 | 19.10. | 133 | 105 | 12 | 40 | 92 | 509 |
| | Loquitz | Ludwigsstadt, Kr. Kronach | 500 | **26** | 35 | 32 | 53 | 85 | 56 | **106** | 61 | 30 | 61 | 45 | 42 | 632 | 21.4 | 4. 8. | 175 | 114 | 17 | 58 | 98 | 697 |
| | | Schmiedefeld, Kr. Saalfeld | 776 | **27** | 41 | 41 | 58 | 75 | 61 | **107** | 54 | 43 | 79 | 56 | 41 | 683 | 24.5 | 9.10. | 185 | 131 | 18 | 67 | 104 | 767 |
| | | Spechtsbrunn . . . | 670 | 39 | **37** | 38 | 49 | 89 | 61 | **145** | 64 | 44 | 70 | 52 | 53 | 741 | 23.3 | 23. 7. | 169 | 128 | 19 | 50 | 123 | 836 |
| | | Probstzella . . . . | 345 | **19** | 33 | 25 | 25 | 69 | 45 | **77** | 41 | 24 | 40 | 34 | 24 | 456 | 14.2 | 30. 5. | 160 | 87 | 9 | 52 | 82 | 509 |
| | | Königsthal, Kr. Saal- | 350 | **22** | 33 | 30 | 36 | 63 | 50 | **78** | 38 | 39 | 53 | 33 | 28 | 503 | 18.3 | 30. 5. | 162 | 118 | 9 | 58 | 95 | 555 |
| | | Wurzbach . . [feld | 520 | **20** | 27 | 28 | 42 | 84 | 49 | **103** | 60 | 31 | 63 | 47 | 31 | 585 | 19.6 | 23. 7. | 184 | 115 | 17 | 54 | 99 | 628 |
| | | Ruppersdorf . . . | 550 | 30 | 34 | 32 | 34 | 72 | 50 | **95** | 66 | 41 | 59 | 56 | **28** | 597 | 16.8 | 22. 8. | 149 | 114 | 18 | 48 | 96 | 651 |
| | | Lehesten . . . . . | 640 | **34** | 44 | 38 | 58 | 104 | 64 | **108** | 83 | 42 | 72 | 66 | 44 | 757 | 21.1 | 4. 8. | 183 | 132 | 22 | 68 | 109 | 819 |
| | | Leutenberg . . . . | 295 | 26 | 47 | 28 | **24** | **85** | 46 | 65 | 46 | 50 | 47 | 37 | 29 | 530 | 20.0 | 13. 9. | 118 | 96 | 14 | 30 | 85 | 580 |
| | Saale | Eichicht . . . . . | 236 | **15** | 32 | 30 | 24 | **81** | 48 | 62 | 42 | 40 | 45 | 31 | 18 | 468 | 17.5 | 19.10. | 144 | 102 | 9 | 32 | 77 | 517 |
| | | Goßwitz . . . . . | 406 | 18 | 32 | 28 | 20 | **72** | 45 | 63 | 58 | 44 | 55 | 36 | **17** | 488 | 22.4 | 19.10. | 128 | 97 | 12 | 38 | 86 | 522 |
| | | Eyba . . . . . | 550 | 28 | 41 | 27 | **22** | 57 | 46 | 41 | 41 | 54 | **62** | 39 | 24 | 482 | 31.4 | 19.10. | 161 | 104 | 10 | 55 | 80 | 522 |
| | | Saalfeld. . . . . | 235 | **13** | 21 | 25 | 22 | 52 | 35 | **61** | 39 | 43 | 42 | 23 | 19 | 395 | 18.1 | 19.10. | 114 | 80 | 7 | 33 | 69 | 429 |
| | | Oberwellenborn . . | 275 | 19 | 33 | 28 | 28 | 62 | 40 | **67** | 58 | 44 | 48 | 36 | **18** | 481 | 21.8 | 19.10. | 196 | 91 | 11 | 61 | 86 | 514 |
| | | Aue a. Berg, Kr. Saal- | 280 | **14** | 35 | 30 | 19 | **75** | 45 | 60 | 40 | 39 | 48 | 25 | 18 | 448 | 17.8 | 19.10. | 112 | 84 | 11 | 28 | 74 | 494 |
| | Schwarza | Scheibe-Alsbach [feld | 620 | **33** | 45 | 42 | *66* | 141 | 71 | **166** | 56 | 53 | 120 | 69 | 59 | 921 | **52.8** | 23. 7. | 174 | 128 | 25 | 59 | 98 | 1069 |
| | | Masserberg, Kr. Arn- | 806 | **19** | 78 | 36 | 47 | 110 | 54 | **168** | 52 | 62 | 143 | 36 | *50* | 855 | **50.6** | 23. 7. | 166 | 132 | 22 | 85 | 123 | 1004 |
| | | Katzhütte. . [stadt | 470 | 42 | 87 | **37** | 42 | 112 | 48 | **121** | 52 | 48 | 74 | 45 | 47 | 745 | 30.2 | 23. 7. | 137 | 116 | 21 | 25 | 69 | 831 |
| | | Großbreitenbach . | 660 | **33** | 42 | 44 | 61 | 108 | 60 | **122** | 43 | 54 | 78 | 65 | 52 | 762 | 27.4 | 15. 5. | 129 | 119 | 22 | 38 | 93 | 865 |
| | | Dröbischau . . . . | 590 | **21** | 23 | 24 | 37 | 93 | 69 | **104** | 36 | 50 | 51 | 46 | 28 | 582 | 25.1 | 30. 5. | 145 | 112 | 15 | 42 | 99 | 630 |
| | | Mellenbach . . . . | 352 | **23** | 44 | 28 | 37 | 85 | 52 | **100** | 40 | 37 | 45 | 39 | 37 | 577 | 21.1 | 15. 5. | 185 | 113 | 15 | 61 | 86 | 650 |
| | | Neuhaus am Rennweg | 835 | **12** | 39 | 42 | 57 | 106 | 66 | **162** | 50 | 45 | 100 | 58 | 51 | 788 | 35.1 | 23. 7. | 218 | 136 | 20 | 58 | 110 | 843 |
| | | Oberweißbach . . . | 632 | **33** | 60 | 39 | 42 | 97 | 52 | **115** | 39 | 36 | 66 | *51* | 42 | 672 | 23.4 | 30. 5. | 166 | 133 | 18 | 56 | 101 | 772 |
| | | Döschnitz . . . . | 400 | **20** | 35 | 22 | *21* | **77** | *41* | **77** | 25 | 30 | 54 | 44 | 28 | 474 | 23.1 | 18. 5. | 168 | 111 | 7 | 51 | 85 | 508 |
| | | Schwarzburg . . . | 290 | **17** | 40 | 27 | 28 | **98** | 43 | 60 | 36 | *38* | 42 | 32 | 25 | 486 | 20.9 | 30. 5. | 165 | 103 | 8 | 61 | 83 | 529 |
| | | Pennewitz. . . . . | 460 | **22** | 45 | 31 | 34 | **109** | 54 | 73 | 35 | 45 | 39 | 38 | 24 | 549 | 35.7 | 15. 5. | 155 | 101 | 12 | 57 | 96 | 598 |
| | | Paulinzella . . . . | 345 | 18 | 38 | 28 | 23 | **100** | 42 | 50 | 34 | 37 | 49 | 19 | **17** | 455 | 28.3 | 15. 5. | 138 | 83 | 10 | 45 | 88 | 508 |
| | | Blankenburg I, Kr. Rudolstadt | 222 | **14** | 26 | 33 | 19 | **79** | 48 | 46 | 47 | 51 | 49 | 39 | 21 | 472 | 22.6 | 13. 9. | 124 | 88 | 11 | 20 | 67 | 494 |
| | | Blankenburg II, Kr. Rudolstadt | 222 | **16** | 32 | 31 | 20 | **71** | 44 | 55 | 40 | 49 | 52 | 34 | 19 | 463 | 22.8 | 13. 9. | 168 | 93 | 9 | 52 | 78 | 488 |
| | Orla bis Schwarza | Rudolstadt . . . . | 190 | 17 | 26 | 28 | 20 | 62 | *41* | 58 | 36 | **70** | 47 | 34 | **13** | 452 | 42.2 | 13. 9. | 126 | 79 | 11 | 24 | 58 | 479 |
| | | Remda . . . . . | 320 | **19** | 64 | 39 | 21 | **77** | 54 | 64 | 62 | 49 | 44 | 49 | **19** | 561 | 19.4 | 23. 5. | 157 | 104 | 20 | 43 | 71 | 571 |
| | | Weißbach, Kr. Rudol- | 225 | 18 | 30 | 26 | **15** | 61 | 34 | 54 | 48 | **65** | 59 | 38 | **15** | 463 | 29.1 | 19.10. | 154 | 91 | 10 | 43 | 74 | 507 |
| | | Uhlstädt . . [stadt | 180 | 22 | 24 | 21 | 19 | **98** | 35 | 64 | 73 | 67 | 60 | *37* | *15* | 535 | 36.2 | 14. 5. | 140 | 99 | 19 | 37 | 74 | 573 |
| | | Engerda . . . . . | 305 | 22 | 26 | 51 | **19** | 57 | 46 | **85** | 48 | 82 | 62 | 41 | 22 | 561 | 33.7 | 13. 9. | 155 | 110 | 14 | 48 | 83 | 609 |
| | Orla | Neustadt a. d. Orla I | 310 | 25 | 29 | 26 | 24 | 67 | 58 | 84 | 82 | **85** | 78 | 61 | **18** | 637 | 35.3 | 22. 8. | 144 | 109 | 16 | 36 | 79 | 648 |
| | | Neustadta. d. Orla II | — | 26 | 44 | 31 | 27 | 71 | 49 | 87 | **90** | 81 | 75 | 60 | **23** | 664 | 40.0 | 22. 8. | 181 | 115 | 18 | 52 | 68 | 696 |
| | | Lausnitz, Kr. Saalfeld | 285 | 22 | 33 | 37 | **20** | 67 | 36 | **70** | 66 | 50 | 61 | 29 | 25 | 516 | 27.2 | 19.10. | 133 | 103 | 14 | 41 | 75 | 552 |
| | | Oberoppurg . . . . | 335 | 30 | 36 | 24 | 34 | 76 | 45 | 79 | **96** | 92 | 72 | 61 | **23** | 668 | 41.7 | 13. 9. | 146 | 115 | 15 | 39 | 84 | 685 |
| | | Pößneck . . . . . | 250 | **12** | 32 | 22 | 27 | 68 | 42 | 73 | 65 | **82** | *60* | *35* | *20* | 538 | — | — | 149 | 93 | 16 | 37 | 75 | 587 |
| | | Hummelshain . . . | 310 | 26 | 39 | 30 | 24 | 54 | 43 | 61 | 92 | **121** | 66 | 46 | **19** | 621 | 42.0 | 13. 9. | 124 | 99 | 16 | 37 | 86 | 656 |
| | Ilm bis Orla | Drößnitz . . . . . | 420 | **17** | 28 | 23 | 19 | 45 | 48 | 83 | 50 | **138** | 72 | 49 | 19 | 591 | **81.1** | 5. 9. | 118 | 92 | 13 | 34 | 84 | 628 |
| | | Zweifelbach . . . . | 225 | 19 | 27 | 27 | 21 | 43 | 48 | 69 | 70 | **73** | 55 | 37 | **16** | 505 | 41.1 | 13. 9. | 142 | 87 | 13 | 40 | 84 | 541 |
| | | Kahla . . . . . | 170 | 20 | 27 | 27 | 21 | **74** | 43 | 59 | 73 | 53 | 58 | 39 | **16** | 510 | 28.8 | 19.10. | 138 | 86 | 14 | 45 | 81 | 544 |
| | | Oberbodnitz . . . . | 335 | 28 | 35 | 21 | 22 | 53 | *39* | 70 | **81** | 55 | 62 | 53 | **12** | 531 | 43.2 | 22. 8. | 124 | 104 | 12 | 59 | 74 | 563 |
| | | Karlsdorf . . . . . | 260 | 27 | 40 | 28 | **21** | 53 | 49 | 79 | **86** | 62 | 79 | 60 | 23 | 607 | 40.0 | 22. 8. | 157 | 102 | 16 | 52 | 86 | 646 |
| | | Stadtroda . . . . | 225 | 25 | 32 | 24 | **17** | 52 | 51 | 79 | **81** | 44 | 78 | 50 | 19 | 552 | 37.0 | 22. 8. | 146 | 97 | 18 | 42 | 75 | 573 |
| | | Hermsdorf (Thür.) . | 280 | 38 | 47 | 27 | 28 | 36 | 52 | 73 | 83 | 26 | **87** | 65 | **20** | 582 | 39.8 | 22. 8. | 145 | 108 | 13 | 38 | 77 | 609 |
| | | Burg-Rabis . . . . | 405 | 26 | 39 | 32 | **18** | 52 | 65 | **89** | 55 | 56 | 75 | 54 | 21 | 582 | 34.8 | 19.10. | 151 | 103 | 15 | 53 | 80 | 603 |
| | | Remderoda . . . . | 345 | 21 | 27 | 23 | 23 | 37 | 63 | **69** | 67 | 52 | 53 | *43* | **16** | 494 | 48.8 | 22. 8. | 151 | 87 | 12 | 45 | 73 | 524 |
| | | Bucha . . . . . | 325 | 24 | 39 | 32 | **18** | 45 | 35 | 67 | 57 | **71** | 65 | 46 | 21 | 520 | 30.5 | 19.10. | 126 | 94 | 14 | 37 | 82 | 553 |
| | | Jena . . . . . | 155 | **20** | 30 | 27 | 26 | 38 | 57 | 69 | 55 | 54 | **72** | 50 | *21* | 519 | 34.5 | 22. 8. | 152 | 94 | 17 | 40 | 73 | 535 |
| | | Bürgel . . . . . | 248 | 23 | 32 | 28 | 25 | 60 | 52 | **94** | 66 | 33 | *75* | 56 | **22** | 566 | 25.7 | 22. 8. | 118 | 97 | 18 | 31 | 71 | 575 |
| | | Dornburg . . . . . | 138 | 19 | 25 | 26 | 21 | 42 | 70 | **76** | 48 | 56 | 67 | 46 | **18** | 514 | 40.5 | 19.10. | 110 | 84 | 17 | 25 | 66 | 546 |
| | | Wetzdorf . . . . . | 328 | 25 | 39 | 38 | 20 | 50 | 72 | **79** | 65 | 51 | 74 | 63 | **13** | 589 | 41.3 | 19.10. | 136 | 87 | 18 | 36 | 83 | 613 |
| | | Camburg . . . . . | 160 | 22 | 29 | 25 | **17** | 29 | 49 | **84** | 46 | 42 | 72 | 51 | **17** | 483 | 43.2 | 19.10. | 152 | 80 | 11 | 44 | 66 | 504 |
| | Ilm | Stützerbach . . . . | 700 | **33** | 59 | 40 | 43 | 121 | 80 | **132** | 56 | 63 | 72 | 59 | 43 | 801 | 28.0 | 15. 5. | 162 | 134 | 22 | 57 | 119 | 905 |
| | | Schmücke . . . . | 907 | 50 | 90 | **43** | 67 | 123 | 89 | **207** | 51 | 48 | 197 | 73 | *50* | 1088 | **80.4** | 18.10. | 147 | 129 | 35 | 49 | 122 | 1280 |
| | | Gabelbach . . . . | 756 | 48 | 72 | 41 | 56 | 130 | 76 | **148** | **40** | 64 | 80 | 56 | 45 | 856 | 35.5 | 15. 5. | 155 | 127 | 29 | 55 | 119 | 996 |
| | | Ilmenau . . . . . | 500 | **28** | 51 | 33 | 48 | 107 | 58 | **114** | 34 | 58 | 57 | 43 | 35 | 666 | 26.1 | 15. 5. | 187 | 115 | 16 | 67 | 92 | 747 |
| | | Neustadt a. Rennst. | 772 | **37** | 54 | 42 | 60 | **133** | 68 | 123 | 45 | 55 | *70* | 63 | 46 | 796 | 45.4 | 15. 5. | 188 | 130 | 22 | 68 | 117 | 922 |
| | | Gehren . . . . . | 483 | **30** | 46 | 36 | 54 | 94 | 58 | **104** | 36 | 51 | 48 | 45 | 39 | 641 | 27.8 | 15. 5. | 132 | 109 | 19 | 42 | 93 | 700 |
| | | Lehmannsbrück . . | 410 | **21** | 38 | 33 | 25 | **106** | 54 | 65 | 30 | 29 | 49 | 40 | 23 | 513 | 34.4 | 15. 5. | 178 | 106 | 11 | 55 | 87 | 551 |
| | | Stadtilm . . . . . | 360 | 23 | 40 | 34 | 20 | **99** | 44 | 71 | 42 | 30 | 43 | 36 | **19** | 501 | 31.1 | 15. 5. | 158 | 88 | 14 | 50 | 79 | 532 |
| | | Treppendorf. . . . | 430 | 34 | 37 | 34 | **24** | 65 | 56 | **93** | 42 | 52 | 70 | 47 | 27 | 581 | 35.0 | 19.10. | 167 | 110 | 16 | 46 | 84 | 611 |

# Elbe — Monats- und Jahressumme, größte Tagessumme — 1942

| Flußgebiet | | Stationen | Seehöhe m | Monatssummen (mm) Januar | Februar | März | April | Mai | Juni | Juli | August | September | Oktober | November | Dezember | Jahressumme I—XII mm | Größte Tagesmenge Höhe mm | Datum | Zahl der Tage mit Niederschlag ≧ 0.1 mm | ≧ 1.0 mm | ≧ 10.0 mm | * ≧ 0.1 mm | ⊞ | Jahressumme XI.41—X.42 mm |
|---|---|---|---|---|---|---|---|---|---|---|---|---|---|---|---|---|---|---|---|---|---|---|---|---|
| Saale | Ilm | Kranichfeld | 435 | 27 | 33 | 32 | *25* | *60* | *55* | **73** | 44 | 46 | **73** | 40 | **21** | 529 | 38.0 | 19.10. | 122 | 93 | 13 | 28 | 78 | 567 |
| | | Blankenhain | 345 | 27 | 41 | 28 | 27 | 46 | 52 | **73** | 35 | 63 | 57 | 52 | **24** | 525 | 34.8 | 19.10. | 122 | 105 | 11 | 37 | 61 | 565 |
| | | Tannroda | 285 | 23 | 36 | 24 | 16 | 50 | 50 | **90** | 54 | 61 | 71 | 37 | **10** | 522 | 30.1 | 19.10. | 127 | 84 | 15 | 41 | 97 | 567 |
| | | Tiefborn | 315 | 24 | 42 | 29 | 22 | 68 | 56 | **86** | 50 | 65 | 72 | 50 | **20** | 584 | 42.5 | 13. 9. | 143 | 98 | 18 | 40 | 88 | 626 |
| | | Magdala | 280 | 26 | 37 | 28 | **23** | 41 | 63 | 68 | 54 | 59 | **72** | 41 | **23** | 535 | 35.0 | 22. 8. | 113 | 95 | 12 | 37 | 72 | 567 |
| | | Weimar | 220 | **19** | 24 | 28 | 21 | 67 | 53 | **80** | 58 | 40 | 74 | 55 | **19** | 538 | 36.9 | 19.10. | 150 | 99 | 16 | 26 | 80 | 549 |
| | | Mattstedt | 158 | **13** | 17 | 18 | 18 | 56 | 55 | **76** | 60 | *38* | *65* | *50* | *17* | 483 | — | — | 119 | 83 | 15 | 36 | 74 | 496 |
| | | Kötschau | 318 | **17** | 35 | 22 | 23 | 49 | 76 | 70 | **84** | 39 | 69 | 40 | 21 | 545 | **53.0** | 22. 8. | 119 | 96 | 13 | 28 | 69 | 562 |
| | | Kleinromstedt | 315 | 25 | 32 | 32 | 24 | 54 | 73 | **76** | 63 | 48 | 69 | 48 | **15** | 559 | 36.1 | 19.10. | 171 | 96 | 15 | 55 | 80 | — |
| | | Apolda | 170 | 19 | 24 | **16** | 17 | 41 | 56 | **76** | 57 | 28 | 49 | 38 | *17* | 438 | 35.1 | 22. 8. | 124 | 85 | 13 | 36 | 66 | 459 |
| | | Gebstedt | 180 | 20 | 28 | 19 | **15** | 34 | 37 | **71** | 47 | 35 | 58 | 43 | **15** | 422 | 31.0 | 19.10. | 118 | 81 | 10 | 32 | 52 | 457 |
| | | Eckartsberga | 210 | 20 | 32 | 34 | **14** | 41 | 60 | **121** | 51 | 31 | 102 | 62 | 18 | 586 | **60.8** | 19.10. | 140 | 92 | 15 | 41 | 51 | 598 |
| | | Auerstedt | 153 | 20 | 24 | 23 | **14** | 36 | 53 | **75** | 51 | 35 | 66 | 46 | 15 | 458 | 40.3 | 19.10. | 162 | 86 | 13 | 49 | 80 | 484 |
| | | Sulza, Bad | 132 | **6** | 24 | 27 | 17 | 42 | 65 | **92** | 49 | 46 | 76 | 53 | 17 | 514 | 43.5 | 19.10. | 149 | 92 | 14 | 42 | 77 | 545 |
| | Saale | Saalhäuser | 110 | *20* | 27 | 20 | **14** | 31 | 53 | **76** | 42 | 27 | 72 | 43 | **14** | 439 | 47.0 | 19.10. | 133 | 84 | 11 | 33 | 70 | 463 |
| | | Kösen I | 117 | 16 | 26 | 22 | 20 | 34 | 54 | **85** | 55 | 32 | 68 | 47 | **14** | 473 | 32.1 | 19.10. | 143 | 90 | 12 | 37 | 69 | 485 |
| | | Kösen II | 120 | 24 | 24 | 27 | **19** | 38 | 49 | **77** | 57 | 43 | **77** | 51 | 20 | 506 | 35.6 | 19.10. | 111 | 90 | 12 | 29 | 2 | 519 |
| | | Naumburg (Saale) | 125 | 20 | 24 | 29 | 14 | 35 | 49 | **74** | 58 | 33 | 57 | 44 | **12** | 449 | 35.1 | 19.10. | 153 | 89 | 8 | 39 | 67 | 464 |
| | Unstrut | Dingelstädt | 336 | 28 | **18** | 31 | 34 | 80 | 57 | **132** | 42 | 39 | 71 | 63 | 25 | 620 | 29.4 | 23. 7. | 161 | 109 | 18 | 46 | 84 | 657 |
| | | Keula | 423 | 27 | 29 | 39 | **20** | 71 | 68 | **104** | 33 | 41 | 88 | 61 | 33 | 614 | 23.2 | 23. 7. | 164 | 110 | 20 | 53 | 92 | 635 |
| | | Hüpstedt | 452 | 31 | 37 | 32 | **25** | 83 | 85 | **130** | 41 | 42 | 79 | 59 | 27 | 671 | 33.2 | 18.10. | 198 | 116 | 18 | 53 | 82 | 710 |
| | | Windeberg | 384 | 24 | 23 | 27 | **21** | 77 | 79 | **108** | 22 | 32 | 75 | 42 | 30 | 560 | 22.0 | 11. 7. | *146* | 94 | 18 | 21 | 72 | 617 |
| | | Küllstedt | 427 | 25 | **15** | *35* | 28 | *65* | 63 | **153** | 54 | 38 | 100 | 75 | 30 | 581 | 34.9 | 23. 7. | 152 | 103 | 21 | 41 | 85 | 617 |
| | | Lengefeld, Kr. Mühl- | 265 | 24 | **9** | 23 | 27 | 67 | 79 | **98** | 52 | 35 | 66 | 41 | 18 | 539 | 26.9 | 3. 8. | 120 | 89 | 14 | 32 | 76 | 589 |
| | | Eigenrieden [hausen | 489 | 30 | **26** | 43 | 39 | 66 | 95 | **127** | 44 | 45 | 107 | 74 | 30 | 726 | 39.9 | 23. 7. | 175 | 116 | 20 | 64 | 104 | 757 |
| | | Großgrabe | 205 | 13 | 13 | 22 | *12* | 47 | 53 | **77** | **12** | *38* | *58* | *41* | *15* | *401* | — | — | — | — | — | — | — | 412 |
| | | Schlotheim | 236 | **17** | 21 | 25 | *24* | 70 | 61 | **82** | **17** | 37 | 61 | 43 | 18 | 476 | 24.8 | 23. 7. | 188 | 98 | 11 | 48 | 73 | 514 |
| | | Cammerforst, Kr. Lan- | 270 | **27** | 31 | 39 | 32 | 58 | 66 | 68 | 28 | 48 | **82** | 60 | 31 | 570 | 27.8 | 1. 6. | 185 | 110 | 13 | 61 | 80 | 622 |
| | | Altengottern [gensalza | 175 | 18 | **8** | 21 | 10 | 39 | **50** | **50** | 15 | 41 | 44 | 30 | 12 | 348 | 20.2 | 19.10. | 115 | 74 | 8 | 32 | 61 | 385 |
| | | Kirchheilingen | 230 | 18 | **10** | 29 | 13 | **74** | 47 | 49 | 15 | 42 | 57 | 29 | 14 | 397 | 27.6 | 19.10. | 165 | 77 | 12 | 47 | 72 | 441 |
| | | Mülverstedt | 217 | 26 | 29 | 39 | **21** | 46 | 59 | **65** | 34 | 55 | 61 | 34 | 26 | 495 | 24.9 | 1. 6. | 146 | 87 | 12 | 38 | 76 | 538 |
| | | Thamsbrück | 174 | 18 | **9** | 27 | 19 | 51 | **56** | 46 | *25* | 55 | 49 | 34 | 15 | 404 | 21.5 | 19.10. | 137 | 79 | 12 | 34 | 65 | 430 |
| | | Craula | 435 | 34 | 29 | 35 | **27** | 56 | **86** | 80 | **27** | 76 | 84 | 49 | 28 | 609 | 30.3 | 1. 6. | 172 | 107 | 14 | 54 | 85 | 658 |
| | | Langensalza | 189 | 23 | 19 | 36 | **14** | 65 | 62 | 45 | 18 | **69** | 51 | 31 | *19* | 552 | 27.4 | 15. 9. | 128 | 95 | 12 | 35 | 67 | 590 |
| | | Ballstädt | 261 | **20** | 25 | 26 | 21 | **61** | 54 | 58 | 26 | 33 | 53 | 30 | 24 | 431 | 20.1 | 19.10. | 121 | 90 | 9 | 28 | 77 | 465 |
| | | Herbsleben | 120 | 17 | 25 | 26 | *19* | **68** | 48 | 60 | 17 | 49 | 59 | 32 | ***11*** | 431 | 33.0 | 19.10. | 133 | 78 | 10 | 33 | 65 | 492 |
| | Unstrut, Gera | Arlesberg-Geraberg | 470 | **33** | 58 | 43 | 50 | 78 | 67 | **125** | 39 | 46 | 77 | 57 | 45 | 718 | 37.6 | 23. 7. | 203 | 118 | 15 | 69 | 94 | 845 |
| | | Geschwenda | 478 | 31 | 56 | 39 | 32 | 77 | 33 | **113** | 35 | **24** | 55 | 36 | 35 | 566 | 27.3 | 11. 7. | 148 | 104 | 14 | 45 | 81 | 631 |
| | | Elgersburg | — | **25** | 30 | 34 | 32 | 82 | 57 | **110** | 28 | 51 | 59 | 39 | 36 | 583 | 24.2 | 18. 7. | 166 | 114 | 16 | 45 | 95 | 644 |
| | | Gehlberg | 700 | 44 | 65 | 44 | 81 | 117 | 86 | **207** | **39** | 81 | 131 | 70 | 64 | 1029 | 44.3 | 18. 7. | 150 | 132 | 31 | 46 | 110 | 1166 |
| | | Plaue | 300 | 21 | 34 | 28 | **20** | 62 | 44 | **75** | 29 | 24 | 39 | *35* | **20** | 431 | 16.8 | 23. 6. | 145 | 87 | 9 | 49 | 83 | 446 |
| | | Bittstädt | 375 | 23 | 32 | 34 | 20 | 80 | 54 | **91** | 36 | 80 | 33 | 27 | **17** | 547 | 47.7 | 15. 9. | 142 | 94 | 16 | 47 | 80 | 577 |
| | | Arnstadt | 289 | 23 | 30 | 29 | 18 | 80 | 53 | **84** | 37 | 49 | 44 | 35 | **15** | 497 | 29.8 | 11. 7. | 166 | 87 | 14 | 53 | 79 | 519 |
| | | Heyda | 440 | 23 | 43 | 33 | 25 | 95 | 52 | **96** | 32 | 27 | 42 | 39 | **21** | 528 | 20.8 | 11. 7. | 144 | 97 | 13 | 43 | 77 | 570 |
| | | Bösleben | 354 | 30 | 29 | 30 | **18** | **119** | 53 | 101 | 47 | 81 | 55 | 47 | 19 | 629 | 44.5 | 15. 9. | 194 | 98 | 16 | 51 | 77 | 636 |
| | | Kirchheim, Kr. Weißen- | 250 | 19 | 23 | 21 | 16 | 70 | 53 | 69 | 34 | **92** | 47 | 28 | **12** | 484 | **70.1** | 15. 9. | 122 | 82 | 11 | 35 | 81 | 507 |
| | | Nesselberghaus [see | 651 | **44** | 87 | 46 | 49 | 95 | 70 | **160** | 45 | 70 | 141 | 73 | 45 | 925 | **50.0** | 23. 7. | 159 | 132 | 24 | 49 | 113 | 1074 |
| | | Tambach-Dietharz | 450 | 47 | 75 | **44** | 57 | 74 | 66 | **152** | 45 | 76 | 109 | 56 | 51 | 852 | **56.0** | 23. 7. | 201 | 129 | 25 | 63 | 94 | 997 |
| | | Ohrdruf | 410 | **31** | 46 | 48 | 39 | 64 | 56 | **123** | 41 | 40 | 57 | 36 | 37 | 618 | 30.8 | 11. 7. | 163 | 108 | 16 | 50 | 77 | 687 |
| | | Crawinkel | 480 | 36 | 64 | 35 | 33 | 64 | 51 | *129* | 33 | *54* | 51 | *44* | **19** | 713 | 32.1 | 23. 7. | 144 | 108 | 15 | 40 | 77 | 781 |
| | | Mühlberg, Kr. Weißen- | 286 | 23 | 31 | **13** | 14 | **82** | 62 | 64 | 28 | 71 | 41 | 30 | *18* | 477 | 42.0 | 15. 9. | 127 | 83 | 11 | 40 | 72 | 523 |
| | | Neudietendorf [see | 248 | 22 | 29 | 28 | 15 | 79 | **83** | 81 | 23 | 48 | 46 | 39 | **14** | 507 | 28.1 | 11. 7. | 138 | 93 | 12 | 42 | 75 | 516 |
| | | Erfurt | 180 | 15 | 14 | *25* | *17* | *48* | **52** | *40* | *30* | 50 | 50 | 31 | ***12*** | *384* | — | — | — | — | — | — | — | *405* |
| | | Töttelstädt | 345 | 23 | 26 | 33 | ***19*** | **65** | 56 | 44 | 31 | 37 | 59 | 33 | 24 | 450 | 31.8 | 19.10. | 157 | 97 | 11 | 45 | 82 | 471 |
| | | Großfahner | 188 | 28 | 21 | 36 | **16** | **67** | 47 | 63 | 23 | 43 | 49 | 28 | 22 | 443 | 27.2 | 19.10. | 131 | 90 | 11 | 32 | 69 | 476 |
| | | Ringleben | 154 | **11** | 28 | 21 | 15 | 45 | 48 | 39 | 28 | 37 | **50** | 24 | 12 | 358 | 32.5 | 19.10. | 112 | 75 | 7 | 28 | 69 | 398 |
| | Unst. Oede | Mittelsömmern | 300 | 18 | 22 | 34 | 17 | **68** | *60* | 58 | 22 | 46 | 54 | 30 | **14** | 443 | 20.0 | 5.3., 19.10. | 113 | 80 | 12 | 34 | 60 | 487 |
| | | Straußfurt | 150 | 16 | **6** | 28 | 17 | 49 | 45 | **51** | 13 | 43 | 48 | 28 | 8 | 352 | 31.2 | 19.10. | 88 | 65 | 8 | 14 | 57 | 389 |
| | | Mönchenholzhausen | 261 | ***13*** | *24* | 30 | 19 | 41 | 58 | **64** | 43 | 63 | 58 | 45 | 29 | 487 | 33.1 | 19.10. | 126 | 89 | 14 | 32 | 73 | 486 |
| | Unstrut, Gramme | Nohra | 305 | **10** | 13 | 19 | 14 | 55 | 50 | **75** | 44 | 59 | 64 | 38 | 14 | 455 | 31.5 | 19.10. | 161 | 82 | 12 | 49 | 70 | 469 |
| | | Kerspleben | 130 | 16 | 15 | 28 | **9** | 44 | 64 | **73** | 25 | 57 | 49 | 36 | 12 | 428 | 32.4 | 19.10. | 110 | 77 | 11 | 24 | 72 | 453 |
| | | Schloßvippach | 168 | 22 | 23 | 32 | 16 | 58 | 55 | **74** | 34 | 32 | 58 | 44 | **14** | 462 | 36.7 | 11. 7. | 146 | 89 | 9 | 42 | 73 | 489 |
| | | Stotternheim | 176 | 22 | 19 | 26 | 17 | 48 | 53 | **72** | 28 | 42 | 47 | 32 | **13** | 419 | 34.0 | 11. 7. | 130 | 85 | 11 | 32 | 63 | 448 |
| | Unstrut, Lossa | Lossa | 310 | 25 | 34 | 26 | **18** | 48 | 69 | **110** | 35 | 72 | 80 | 53 | 19 | 589 | 39.7 | 13. 9. | 159 | 96 | 18 | 56 | 77 | 629 |
| | | Rastenberg (Thür.) | 200 | **15** | 28 | 20 | 17 | 47 | 54 | **84** | 39 | 50 | 71 | 50 | 19 | 494 | 29.2 | 19.10. | 92 | 79 | 16 | 17 | — | 503 |
| | | Eßleben | 210 | 23 | 36 | 23 | **17** | 43 | 48 | **98** | 47 | 38 | 57 | 45 | 22 | 497 | 20.3 | 19.10. | 134 | 93 | 11 | 35 | 70 | 520 |
| | | Buttstädt | 185 | 16 | **15** | 24 | 17 | 53 | 56 | 62 | 40 | 49 | **65** | 43 | 17 | 457 | 30.1 | 13. 9. | 135 | 84 | 14 | 37 | 75 | 472 |
| | | Buttelstedt | 205 | 15 | 18 | 21 | **12** | 40 | 54 | **60** | 33 | 34 | **60** | 37 | 14 | 398 | 42.6 | 19.10. | 118 | 80 | 10 | 36 | 77 | 445 |
| | | Ettersburg | 330 | 32 | **20** | 32 | 28 | 63 | 71 | **92** | 56 | 65 | 81 | 57 | 27 | 624 | 39.1 | 19.10. | 139 | 104 | 19 | 36 | 91 | 641 |
| | | Kleinbrembach | 170 | 21 | 18 | 22 | 18 | 44 | 54 | **80** | 61 | 41 | 64 | 41 | **17** | 481 | 36.1 | 19.10. | 135 | 89 | 13 | 37 | 69 | 504 |
| | | Kölleda | 143 | 18 | 15 | *20* | *17* | *49* | 51 | *85* | *60* | 41 | 59 | 39 | **13** | 467 | 31.7 | 19.10. | — | — | — | — | — | 487 |
| | Unstrut, Helbe | Niedergebra | 208 | 26 | 19 | 34 | 16 | 73 | 59 | **132** | 25 | 33 | 69 | 68 | **12** | 566 | 39.1 | 28. 7. | 146 | 98 | 16 | 51 | 58 | 602 |
| | | Großberndten | 400 | 24 | 23 | 39 | 22 | 74 | 46 | **124** | **17** | 38 | 81 | 53 | 23 | 564 | 30.3 | 23. 7. | 155 | 99 | 17 | 52 | 78 | 598 |
| | | Kleinbrüchter | 325 | 19 | 22 | 31 | 20 | 75 | 50 | **101** | **17** | 33 | 68 | 49 | 21 | 506 | 23.4 | 23. 7. | 108 | 89 | 16 | 31 | 69 | 536 |
| | | Ebeleben | 285 | 19 | 19 | 31 | **17** | **78** | 49 | 72 | 22 | 33 | 55 | 41 | 20 | 456 | 22.6 | 19.10. | 139 | 92 | 10 | 44 | 75 | 487 |
| | | Oberspier | 302 | 15 | **13** | **13** | 18 | **91** | 46 | 78 | 23 | 38 | 72 | 36 | 18 | 461 | 33.0 | 15. 5. | 120 | 93 | 12 | 32 | 73 | 541 |
| | | Großenehrich | 259 | **10** | **10** | 17 | 15 | **73** | 62 | 63 | 17 | 44 | 51 | 30 | 14 | 406 | 25.4 | 14. 5. | 136 | 72 | 9 | 44 | 77 | 430 |
| | | Greußen | 164 | 18 | 16 | 30 | 17 | 53 | 44 | **76** | 16 | 41 | 55 | 32 | **14** | 412 | 27.9 | 19.10. | 157 | 83 | 7 | 48 | 55 | 450 |
| | Unst. | Günstedt | 140 | 15 | **11** | 33 | 12 | 47 | 52 | **63** | 25 | 36 | 54 | 36 | 12 | 396 | 31.5 | 19.10. | 115 | 75 | 10 | 25 | 82 | 417 |
| | | Beichlingen | 210 | 15 | 15 | 18 | 19 | 40 | 54 | **85** | 36 | 42 | 57 | 39 | **12** | 432 | 26.4 | 11. 7. | 100 | 76 | 13 | 27 | 71 | 452 |
| | | Etzleben | 130 | 12 | 15 | 24 | 18 | 38 | 46 | **73** | 45 | 60 | 50 | 35 | **6** | 422 | 37.6 | 13. 9. | 126 | 65 | 9 | 39 | 74 | 444 |
| | Unst. Wipper | Worbis | 319 | 28 | 26 | 28 | **20** | 97 | 55 | **140** | 35 | 57 | 74 | 65 | 23 | 648 | 23.9 | 19.10. | 164 | 112 | 14 | 47 | 79 | 679 |
| | | Niederorschel | 290 | 23 | 29 | 34 | **19** | 63 | 45 | **123** | 38 | 41 | 63 | 47 | 30 | 555 | 24.6 | 23. 7. | 139 | 107 | 10 | 41 | 55 | 570 |
| | | Ascherode | 330 | 29 | 27 | 38 | **18** | 107 | 46 | **144** | 32 | 44 | 91 | 70 | 36 | 682 | 30.8 | 28. 7. | 153 | 119 | 21 | 47 | 76 | 699 |

# 1942 Monats- und Jahressumme, größte Tagessumme Elbe

| Flußgebiet | | Stationen | Seehöhe m | Monatssummen (mm) Januar | Februar | März | April | Mai | Juni | Juli | August | September | Oktober | November | Dezember | Jahressumme I—XII mm | Größte Tagesmenge Höhe mm | Datum | Zahl der Tage mit Niederschlag ≧0.1 mm | ≧1.0 mm | ≧10.0 mm | * ≧0.1 mm | ⊠ | Jahressumme XI.41—X.42 mm |
|---|---|---|---|---|---|---|---|---|---|---|---|---|---|---|---|---|---|---|---|---|---|---|---|---|
| Saale | Unstrut, Wipper | Rehungen | 340 | 18 | 41 | 37 | **15** | 55 | 47 | **130** | 32 | 36 | 60 | *68* | *30* | 569 | 26.2 | 28. 7. | 125 | 107 | 17 | 31 | 68 | 567 |
| | | Holungen | 350 | 30 | 28 | 38 | **19** | 93 | 46 | **161** | 45 | 45 | 84 | 84 | 32 | 705 | 35.8 | 28. 7. | 136 | 106 | 18 | 34 | 77 | 715 |
| | | Neustadt, Kr. Worbis | 310 | 28 | 28 | 32 | **22** | 82 | 52 | **140** | 29 | 36 | 84 | 75 | 23 | 631 | 24.5 | 23. 7. | 164 | 116 | 15 | 48 | 61 | 662 |
| | | Bleicherode | 242 | 19 | **17** | 21 | 27 | 59 | 45 | **119** | 33 | 36 | 65 | 49 | 20 | 510 | 25.3 | 23. 7. | 131 | 100 | 11 | 37 | 61 | 545 |
| | | Pustleben | 219 | 17 | 17 | 26 | **12** | 65 | 44 | **102** | 24 | 30 | 66 | 43 | 15 | 461 | 19.5 | 23. 7. | 108 | 84 | 12 | 27 | 58 | 499 |
| | | Wolkramshausen | 205 | 19 | **12** | 25 | 18 | 63 | 40 | **112** | 17 | 26 | 69 | 39 | 15 | 455 | 26.2 | 28. 7. | 101 | 77 | 8 | 23 | 66 | 484 |
| | | Sondershausen | 186 | 19 | **14** | *15* | *16* | *55* | 45 | *75* | *18* | 33 | 65 | 37 | 17 | 409 | — | — | — | — | — | — | — | 446 |
| | | Zum Possen, Jagd- | 430 | 17 | 23 | **14** | 16 | 75 | 39 | **84** | 20 | 42 | 64 | 34 | 18 | 446 | 23.3 | 23. 7. | 136 | 86 | 10 | 35 | 90 | 471 |
| | | Seega [schloß | 170 | 20 | **12** | *14* | 16 | 53 | 45 | **70** | 17 | 34 | 57 | 36 | 16 | 390 | 24.2 | 19.10. | 125 | 85 | 5 | 30 | 61 | 415 |
| | | Holzengel | 325 | 25 | 20 | 11 | 16 | 56 | 39 | **81** | 16 | 29 | 70 | 45 | **6** | 414 | 20.7 | 19.10. | 133 | 74 | 8 | 46 | 68 | 447 |
| | | Heldrungen | 130 | 17 | **8** | 25 | 13 | 45 | 40 | **77** | 42 | 45 | 53 | 39 | 9 | 413 | 33.6 | 22. 8. | 145 | 72 | 8 | 42 | 76 | 432 |
| | | Rathsfeld | 385 | 19 | 14 | 23 | 15 | 72 | 52 | **105** | 56 | 27 | 66 | 36 | **11** | 496 | 25.5 | 15. 6. | 118 | 92 | 10 | 32 | 80 | 540 |
| | | Frankenhausen, Bad | 130 | **7** | **7** | 14 | 10 | 52 | 40 | 51 | 33 | 27 | **80** | 40 | 22 | 383 | 20.0 | 19.10. | 123 | 90 | 5 | 27 | 85 | 358 |
| | | Jchstedt | 124 | 34 | 24 | 19 | 18 | 66 | 60 | **78** | 38 | 36 | 66 | 40 | **9** | 488 | 24.8 | 11. 7. | 109 | 95 | 8 | 26 | 68 | 530 |
| | | Artern | 122 | 13 | 8 | 22 | 12 | 50 | 28 | **96** | 28 | 31 | 55 | 33 | **6** | 382 | 25.5 | 19.10. | 103 | 76 | 8 | 24 | 60 | 398 |
| | | Osterhagen | 320 | 58 | 38 | **30** | 35 | 103 | 60 | **184** | 58 | 37 | 142 | 148 | 46 | 939 | 46.8 | 13. 7. | 150 | 124 | 26 | 41 | 57 | 923 |
| | | Trebra | 228 | 23 | **20** | 35 | 23 | 86 | 51 | **142** | 33 | 37 | 104 | 82 | 23 | 659 | 31.0 | 13. 7. | 121 | 101 | 20 | 32 | 58 | 753 |
| | | Klettenberg | 245 | 33 | 39 | 35 | 21 | 81 | 53 | **149** | **20** | 34 | 91 | 71 | 31 | 658 | 36.7 | 23. 7. | 123 | 104 | 16 | 34 | 57 | 724 |
| | | Großwechsungen | 193 | 19 | **12** | 28 | 18 | 67 | 47 | **111** | 23 | 23 | 69 | 51 | 14 | 482 | 25.2 | 28. 7. | 135 | 90 | 9 | 38 | 54 | 520 |
| | | Uthleben | 170 | 17 | 11 | 28 | 12 | 54 | 61 | **87** | **10** | 28 | 75 | 43 | **10** | 436 | 28.3 | 19.10. | 109 | 91 | 9 | 26 | 59 | 462 |
| | | Hohegeiß | 625 | 41 | 66 | **34** | 54 | 98 | 64 | **238** | 42 | 41 | 126 | 109 | 70 | 983 | 38.9 | 23. 7. | 180 | 130 | 31 | 55 | 123 | 1127 |
| | | Wieda | 320 | **33** | 39 | 34 | 49 | 106 | 53 | **248** | 36 | 44 | 165 | 103 | 64 | 974 | **56.0** | 23. 7. | 161 | 125 | 28 | 49 | 100 | 1071 |
| | | Sachsa, Bad | 340 | 33 | 53 | 31 | **29** | 101 | 58 | **190** | 42 | 37 | 169 | 124 | 55 | 922 | **52.8** | 13. 7. | 149 | 128 | 28 | 35 | 90 | 957 |
| | | Woffleben | 220 | **18** | 24 | 19 | 28 | 75 | 42 | **114** | 23 | 25 | 96 | 51 | 21 | 536 | 37.8 | 23. 7. | 118 | 96 | 14 | 29 | 57 | 578 |
| | | Sophienhof | 530 | 29 | 32 | 28 | **18** | 73 | 50 | **169** | 42 | 40 | 85 | 55 | 39 | 660 | 47.5 | 23. 7. | 158 | 105 | 16 | 52 | 103 | 733 |
| | Unstrut, Helme | Ilfeld (Südharz) | 275 | **21** | 25 | 27 | 28 | 61 | 47 | **171** | **21** | 28 | 93 | 56 | 28 | 606 | 39.6 | 23. 7. | 163 | 105 | 17 | 50 | 75 | 677 |
| | | Nordhausen | 180 | 14 | **8** | 23 | 17 | 54 | 49 | **119** | 17 | 22 | 75 | 46 | 14 | 458 | 23.8 | 19.10. | 143 | 81 | 7 | 38 | 64 | 504 |
| | | Urbach | 180 | 11 | 15 | 17 | 14 | 41 | 62 | **81** | 15 | 21 | 66 | 39 | **8** | 390 | 33.4 | 15. 6. | 109 | 73 | 6 | 35 | 55 | 439 |
| | | Auleben | 166 | 13 | 12 | 26 | 18 | 55 | 45 | **78** | 16 | 44 | 71 | 37 | **9** | 424 | 26.7 | 19.10. | 142 | 83 | 9 | 40 | 64 | 459 |
| | | Nordhäuser Talsp. | 443 | **24** | 35 | 29 | 38 | 56 | 45 | **171** | 34 | 39 | 92 | 68 | 36 | 667 | 38.3 | 23. 7. | 149 | 120 | 16 | 54 | 106 | 742 |
| | | Herrmannsacker | 320 | *20* | 21 | *25* | 36 | 50 | 41 | **145** | **16** | 31 | 86 | 56 | 21 | 548 | 35.2 | 23. 7. | 114 | 96 | 15 | 33 | 77 | 600 |
| | | Stolberg (Harz) | 300 | **25** | 34 | 27 | 35 | 50 | 52 | **221** | 28 | 31 | 94 | 61 | 31 | 689 | **50.7** | 21. 7. | 140 | 107 | 18 | 43 | 83 | 776 |
| | | Rottleberode | 205 | 21 | **15** | 23 | 25 | 46 | 68 | **113** | 16 | 24 | 81 | 55 | 21 | 508 | 30.8 | 15. 6. | 113 | 95 | 14 | 25 | 66 | 551 |
| | | Dietersdorf (Südhz.) | 430 | 26 | 50 | 29 | 29 | 41 | 55 | **151** | **22** | 33 | 90 | 57 | **22** | 605 | 35.0 | 23. 7. | 169 | 108 | 13 | 46 | 82 | 679 |
| | | Agnesdorf | 280 | 22 | 40 | 31 | 24 | 59 | 49 | **107** | 29 | 16 | 68 | 48 | **12** | 505 | 24.9 | 11. 7. | 141 | 99 | 7 | 49 | 70 | 541 |
| | | Kelbra | 155 | 19 | 8 | 25 | 11 | 54 | 56 | **99** | 32 | 30 | 66 | 33 | **7** | 440 | 21.2 | 15. 6. | 125 | 87 | 9 | 31 | 81 | 469 |
| | | Kyffhäuser | 459 | 24 | 19 | 34 | 12 | 52 | 55 | **102** | 54 | 29 | 69 | 40 | **7** | 507 | 23.8 | 15. 6. | 150 | 89 | 9 | 52 | 83 | 575 |
| | | Brücken (Helme) | 140 | 15 | **7** | 26 | 16 | 48 | 45 | **97** | 34 | 22 | 59 | 37 | 40 | 446 | 29.7 | 11. 7. | 107 | 87 | 10 | 22 | 58 | 436 |
| | | Sangerhausen | 190 | 9 | **6** | 18 | 17 | 41 | 44 | **86** | 43 | 21 | 59 | 37 | 9 | 390 | 24.5 | 11. 7. | 137 | 79 | 10 | 43 | 62 | 401 |
| | | Großosterhausen | 160 | 16 | 18 | 25 | **11** | 39 | 32 | **130** | 55 | 24 | 58 | 47 | 19 | 474 | **55.0** | 11. 7. | 119 | 90 | 11 | 31 | 64 | 491 |
| | | Sotterhausen | 200 | 15 | 12 | 24 | 13 | 45 | 31 | **84** | 36 | 16 | 45 | 38 | **9** | 368 | 30.8 | 11. 7. | 113 | 75 | 8 | 34 | 60 | 394 |
| | | Allstedt (Helme) | 138 | 16 | **13** | 24 | 16 | 48 | 31 | **111** | 43 | 27 | 53 | 39 | **13** | 434 | 37.0 | 11. 7. | 100 | 71 | 10 | 26 | 52 | 452 |
| | | Hohelinde | 297 | 15 | 17 | 26 | **12** | 39 | 40 | **114** | 13 | 24 | 73 | 45 | **12** | 430 | 35.0 | 11. 7. | 123 | 87 | 13 | 38 | 70 | 455 |
| | | Schönewerda | 127 | 17 | 14 | 18 | 18 | 39 | 41 | **77** | 23 | 30 | 70 | 43 | **6** | 396 | 29.2 | 11. 7. | 136 | 86 | 8 | 35 | 66 | 424 |
| | Unstrut | Wiehe | 122 | 21 | 19 | 23 | **13** | 40 | 54 | **90** | 27 | 44 | 74 | 41 | 21 | 467 | 28.8 | 11. 7. | 141 | 81 | 14 | 42 | 50 | 490 |
| | | Reinsdorf | 114 | 11 | 12 | 12 | **10** | 45 | 31 | **81** | 50 | 22 | 78 | 48 | 13 | 413 | 31.8 | 16.10. | 119 | 75 | 13 | 32 | 61 | 423 |
| | | Wippach | 210 | 14 | 16 | 15 | **11** | 49 | 44 | **71** | 52 | 29 | 70 | 47 | 13 | 431 | 25.5 | 19.10. | 111 | 73 | 13 | 28 | 56 | 460 |
| | | Bibra, Bad | 170 | 22 | 23 | 20 | 19 | 43 | 54 | 70 | 41 | 33 | **74** | 48 | **15** | 462 | 35.8 | 19.10. | 137 | 82 | 13 | 38 | 70 | 481 |
| | | Laucha (Unstrut) | 228 | *13* | *20* | *17* | **11** | 50 | 47 | **93** | 34 | 19 | 64 | *45* | *14* | 427 | 32.1 | 19.10. | 120 | 69 | 8 | 17 | 74 | 417 |
| | | Zeddenbach | 108 | 18 | 23 | 19 | 14 | 46 | 43 | **77** | 36 | 29 | 70 | 44 | **12** | 431 | 33.5 | 19.10. | 156 | 77 | 7 | 44 | 65 | 449 |
| | Wethau | Petersberg | 240 | 34 | 47 | 33 | 23 | 51 | 77 | 79 | 66 | 59 | **91** | 81 | **22** | 663 | 41.7 | 19.10. | 130 | 94 | 20 | 31 | 53 | 679 |
| | | Königshofen, Kr. | 310 | 28 | 39 | 26 | **21** | 41 | 55 | 71 | 82 | 44 | **77** | 66 | **21** | 571 | 37.6 | 19.10. | 161 | 95 | 14 | 46 | 71 | 589 |
| | | Schkölen [Stadtroda | 200 | 28 | 44 | 29 | 14 | 41 | 52 | 67 | 66 | 34 | **71** | 57 | **13** | 516 | 33.1 | 19.10. | 127 | 95 | 15 | 44 | 75 | 555 |
| | | Osterfeld, Kr. Weißen- | 210 | 23 | 46 | 32 | **15** | 44 | 50 | 71 | **78** | 50 | 53 | 59 | 18 | 539 | 32.4 | 19.10. | 165 | 86 | 14 | 46 | 62 | 549 |
| | | Prießnitz [fels | 256 | 26 | 41 | 24 | **12** | 36 | 61 | **83** | 49 | 37 | 70 | 53 | **12** | 504 | 37.3 | 19.10. | 144 | 80 | 14 | 44 | 79 | 537 |
| | | Goseck, Dechantenberg | 146 | 15 | 24 | 14 | 11 | 41 | 47 | **81** | 59 | 50 | 66 | 65 | **9** | 482 | 39.8 | 22. 8. | 144 | 79 | 10 | 40 | 64 | 476 |
| | Saale | Weißenfels | 125 | 18 | 22 | 25 | 15 | 39 | 32 | **80** | 47 | 30 | 58 | 45 | **9** | 420 | 29.5 | 19.10. | 136 | 76 | 9 | 21 | 45 | 437 |
| | | Teuchern | 182 | 23 | 31 | 22 | **10** | 44 | 44 | 56 | **93** | 28 | 63 | 53 | 13 | 480 | 35.3 | 21. 8. | 128 | 84 | 9 | 34 | 71 | 494 |
| | | Posserna | 115 | *17* | 23 | 18 | **10** | 32 | 19 | 68 | *90* | *32* | 65 | 44 | *10* | 428 | — | — | — | — | — | — | — | 450 |
| | | Grunau, Kr. Weißenfels | 165 | 23 | 36 | **6** | 11 | 35 | 32 | 72 | **90** | 37 | 68 | 52 | **6** | 468 | 31.7 | 22. 8. | 108 | 73 | 7 | 26 | 67 | 493 |
| | | Lützen | 120 | 15 | 22 | 13 | **10** | 32 | 29 | **90** | 56 | 46 | 75 | 57 | 11 | 456 | 28.8 | 22. 8. | 150 | 86 | 13 | 33 | 56 | 452 |
| | | Dürrenberg, Bad | 100 | 20 | 21 | 12 | **8** | 36 | 27 | **78** | 90 | 22 | 67 | 57 | 12 | 450 | 48.5 | 22. 8. | 127 | 85 | 7 | 28 | 55 | — |
| | Geisel | Mücheln-Zöbigker | 120 | 18 | 29 | 16 | *5* | 32 | 21 | *60* | 57 | 13 | 51 | *40* | **2** | 344 | 44.9 | 22. 8. | 118 | 69 | 5 | 38 | 63 | 357 |
| | | Lunstädt | 123 | 15 | 22 | 13 | 9 | 44 | 29 | **75** | *63* | 18 | 56 | 48 | **8** | 400 | 27.6 | 19.10. | 115 | 74 | 8 | 35 | 67 | 410 |
| | | Merseburg | 93 | 15 | 15 | 10 | 7 | 38 | 36 | 61 | 62 | 17 | **67** | 56 | **6** | 390 | 24.3 | 19.10. | 142 | 78 | 9 | 32 | 65 | 392 |
| | Saale | Markranstädt | 125 | 22 | 22 | 13 | **10** | 33 | 23 | **95** | 69 | 33 | 76 | 54 | 14 | 464 | 29.5 | 22. 8. | 127 | 88 | 13 | 30 | 55 | 489 |
| | | Altranstädt | 117 | 17 | 40 | 20 | **5** | 46 | 28 | **103** | 62 | 39 | 73 | 59 | 11 | 503 | 27.0 | 19.10. | 128 | 81 | 15 | 25 | 56 | 532 |
| | | Schafstädt | 146 | 20 | 33 | 7 | 3 | 66 | 40 | **70** | 59 | 26 | 68 | 67 | **2** | 461 | 27.8 | 22. 8. | 150 | 78 | 10 | 37 | 62 | 451 |
| | | Lauchstädt | 113 | 15 | 12 | 12 | 8 | 46 | 36 | **66** | 62 | 27 | 65 | 57 | **5** | 411 | 36.0 | 22. 8. | 154 | 78 | 10 | 40 | 71 | 419 |
| | | Schkopau | 85 | 13 | 14 | 9 | 8 | 46 | 24 | **61** | 44 | 18 | 53 | 51 | *5* | 346 | 21.5 | 19.10. | 105 | 72 | 10 | 22 | 50 | 352 |
| | | Planena | 81 | 18 | 17 | 12 | **6** | 37 | 23 | **76** | 70 | 27 | 65 | 51 | **6** | 408 | 35.4 | 21. 8. | 119 | 62 | 11 | 28 | 60 | 421 |
| | Weiße Elster | Raun | 560 | 32 | **18** | 26 | 22 | 48 | 44 | **107** | 56 | 47 | 54 | 75 | 29 | 558 | 19.5 | 21. 7. | 151 | 106 | 15 | 47 | 110 | 559 |
| | | Erlbach | 523 | 50 | **27** | 29 | 28 | 47 | 51 | **105** | 74 | 56 | 92 | 101 | **27** | 687 | 27.5 | 22. 8. | 158 | 113 | 20 | 47 | 105 | 677 |
| | | Markneukirchen | 520 | 54 | 25 | 24 | **22** | 48 | 62 | **115** | 57 | 46 | 86 | 94 | 32 | 665 | 23.8 | 2. 1. | 181 | 120 | 22 | 58 | 105 | 656 |
| | | Adorf (Vogtland), Kr. | 450 | 35 | 23 | 31 | **15** | 48 | 41 | **114** | 51 | 50 | 71 | 79 | 27 | 585 | 20.4 | 22. 8. | 162 | 115 | 15 | 46 | 102 | 584 |
| | | Ebmath [Oelsnitz | 595 | 27 | 19 | 29 | **17** | 51 | 54 | **109** | 64 | 62 | 85 | 69 | 24 | 610 | 35.9 | 22. 8. | 168 | 107 | 15 | 52 | 103 | 611 |
| | | Hundsgrün | 440 | 26 | **16** | 18 | 19 | 53 | 35 | **95** | 52 | 37 | 71 | 64 | 23 | 509 | 23.0 | 22. 8. | 164 | 96 | 11 | 46 | 99 | 504 |
| | | Schöneck | 740 | 58 | 58 | 30 | 29 | 43 | 41 | **137** | 56 | 48 | 121 | 118 | **25** | 764 | 37.2 | 18.10. | 137 | 113 | 26 | 49 | 124 | 795 |
| | | Brotenfeld | 490 | 34 | 27 | **20** | 32 | 41 | 37 | **101** | 69 | 67 | 95 | 85 | 26 | 634 | 44.3 | 22. 8. | 117 | 95 | 15 | 32 | 107 | 633 |
| | | Oelsnitz | 408 | 32 | 28 | 24 | 26 | 54 | 26 | **100** | 65 | 65 | 65 | 69 | **19** | 573 | 34.4 | 16. 9. | 163 | 110 | 12 | 44 | 87 | 593 |
| | | Blosenberg | 450 | 45 | 44 | **22** | *30* | 55 | *39* | **92** | 65 | *63* | 60 | 57 | 25 | 597 | 21.3 | 22. 8. | 139 | 106 | 12 | 45 | 118 | 596 |
| | | Bobenneukirchen | 450 | 29 | **20** | 23 | 25 | 38 | 33 | **101** | 83 | 50 | 62 | 54 | 25 | 543 | 35.2 | 22. 8. | 162 | 107 | 12 | 46 | 97 | 573 |
| | | Geilsdorf (Neumühle) | 390 | 25 | **18** | 23 | 23 | 51 | 37 | 81 | **86** | 70 | 64 | 45 | 22 | 545 | 44.4 | 22. 8. | 172 | 97 | 11 | 52 | 91 | 573 |
| | | Grobau | 560 | 22 | 49 | **20** | 25 | 52 | 32 | 70 | **87** | 44 | 64 | 54 | 26 | 545 | **51.5** | 22. 8. | 181 | 104 | 10 | 48 | 101 | 548 |

# Elbe — Monats- und Jahressumme, größte Tagessumme — 1942

| Flußgebiet | | Stationen | Seehöhe m | Monatssummen (mm) Januar | Februar | März | April | Mai | Juni | Juli | August | September | Oktober | November | Dezember | Jahressumme I—XII mm | Größte Tagesmenge Höhe mm | Datum | Zahl der Tage mit Niederschlag ≧ 0,1 mm | ≧ 1,0 mm | ≧ 10,0 mm | * ≧0,1 mm | ⊠ | Jahressumme XI.41—X.42 mm |
|---|---|---|---|---|---|---|---|---|---|---|---|---|---|---|---|---|---|---|---|---|---|---|---|---|
| Saale | Weiße Elster | Kemnitz (Kemnitz-) | 490 | 24 | **20** | 22 | 23 | 45 | 35 | **86** | 29 | 63 | 84 | 52 | 35 | 518 | **66.4** | 22. 8. | 137 | 102 | 12 | 41 | 92 | 522 |
| | | Weischlitz [mühle] | 370 | 19 | **17** | 19 | 36 | 52 | 29 | **90** | 66 | 70 | 63 | 57 | 21 | 539 | 38.5 | 22. 8. | 153 | 104 | 11 | 40 | 78 | 538 |
| | | Mehltheuer | 517 | 31 | 33 | 24 | **21** | 77 | 37 | 76 | **83** | 38 | 70 | 62 | **21** | 573 | **53.7** | 22. 8. | 157 | 113 | 6 | 52 | 97 | 612 |
| | | Tobertitz | 470 | 24 | **13** | 22 | *31* | 65 | *33* | **82** | *74* | 48 | *78* | *50* | *25* | 545 | 37.3 | 22. 8. | 128 | 101 | 12 | 34 | 81 | 566 |
| | | Plauen (Flughafen) | 444 | 16 | 16 | **14** | 23 | 55 | 34 | 77 | **80** | 43 | 61 | 52 | 17 | 488 | **50.4** | 22. 8. | 155 | 100 | 7 | 45 | 93 | 495 |
| | | Plauen (Stadt) | 369 | 33 | 24 | 19 | 37 | 66 | 32 | 71 | **87** | 42 | 70 | 62 | **18** | 561 | **54.3** | 22. 8. | 176 | 105 | 12 | 50 | 91 | 591 |
| | | Großfriesen | 424 | 26 | 22 | 21 | 21 | 50 | 26 | **83** | 77 | 61 | 62 | 60 | **18** | 527 | 47.3 | 22. 8. | 161 | 106 | 12 | 45 | 98 | 526 |
| | | Werda | 598 | 48 | 29 | **27** | 48 | 71 | 49 | **185** | 93 | 88 | 100 | 99 | 29 | 866 | **53.8** | 22. 8. | 168 | 134 | 25 | 49 | 115 | 887 |
| | | Falkenstein(Vogtld.) | 595 | 36 | 28 | 29 | 62 | 62 | 40 | **169** | 96 | 97 | 106 | 78 | **23** | 826 | 46.5 | 22. 8. | 214 | 130 | 21 | 69 | 95 | 977 |
| | | Thoßfell | 410 | 42 | 32 | 28 | 28 | 44 | 28 | **88** | 84 | 47 | 69 | 74 | **17** | 581 | **56.2** | 22. 8. | 162 | 115 | 13 | 45 | 87 | 623 |
| | | Elsterberg | 280 | 26 | 22 | 22 | **13** | 44 | 26 | 68 | **80** | 38 | 63 | 56 | 16 | 474 | **53.3** | 22. 8. | 167 | 105 | 9 | 48 | 88 | 488 |
| | | Erbengrün | 410 | 35 | 27 | 21 | *16* | 40 | 29 | 82 | **100** | 63 | 61 | 62 | 37 | 573 | 35.7 | 13. 9. | 139 | 93 | 16 | 28 | 88 | 600 |
| | | Beerheide | 665 | 42 | 69 | 26 | 33 | 74 | 40 | **107** | 60 | 54 | 104 | 83 | **21** | 713 | 38.7 | 19.10. | 164 | 116 | 18 | 58 | 101 | 742 |
| | Weiße Elster, Göltzsch | Grünbach (Vogtld.) | 705 | 18 | 21 | 21 | 41 | 37 | 44 | **145** | 68 | 65 | 98 | 83 | **11** | 652 | 39.7 | 22. 8. | 171 | 101 | 17 | 48 | 125 | 634 |
| | | Auerbach (Vogtld.) | 480 | 59 | 51 | 32 | 33 | 74 | 25 | **128** | 74 | 72 | 106 | 94 | **28** | 776 | 39.4 | 22. 8. | 179 | 136 | 19 | 67 | 92 | 822 |
| | | Vogelsgrün | 708 | 51 | 40 | **29** | 31 | 81 | 34 | **148** | 74 | 77 | 101 | 98 | 30 | 794 | 40.7 | 22. 8. | 169 | 132 | 22 | 56 | 118 | 821 |
| | | Lengenfeld | 376 | 39 | 38 | 29 | 27 | 55 | 28 | **108** | 73 | 80 | 76 | 72 | **24** | 649 | 30.2 | 19.10. | 154 | 116 | 15 | 46 | 99 | 688 |
| | | Eich | 450 | 39 | 34 | 36 | 33 | 70 | 35 | **129** | 82 | 54 | 84 | 78 | **25** | 699 | 45.3 | 22. 8. | 196 | 133 | 13 | 59 | 101 | 733 |
| | | Mylau | 347 | 38 | 53 | 32 | 28 | 45 | 29 | 72 | 55 | 41 | **84** | 71 | **20** | 568 | 37.7 | 19.10. | 242 | 120 | 12 | 70 | 96 | 593 |
| | | Reudnitz, Kr. Greiz | 350 | 31 | 37 | 28 | **15** | 47 | 34 | 74 | 67 | 45 | **79** | 63 | 19 | 539 | 48.1 | 22. 8. | 156 | 114 | 13 | 43 | 84 | 570 |
| | | Greiz (Stadt) | 284 | 25 | 24 | 23 | **13** | 58 | 24 | 66 | 52 | 62 | **68** | 63 | 18 | 496 | 35.0 | 22. 8. | 158 | 100 | 9 | 43 | 85 | 513 |
| | | Greiz-Pohlitz | 400 | 31 | 39 | 31 | **13** | **75** | 25 | 68 | 68 | 54 | **75** | 63 | 19 | 561 | 47.9 | 22. 8. | 169 | 102 | 11 | 52 | 82 | 588 |
| | | Waldhaus (Forsthaus) | 385 | 28 | 54 | 23 | **14** | 60 | 25 | **84** | 75 | 51 | 74 | 65 | 22 | 575 | **50.9** | 22. 8. | 174 | 103 | 13 | 48 | 95 | 590 |
| | | Trünzig | 337 | 35 | 53 | 33 | **18** | 47 | 36 | 67 | 69 | 78 | **82** | 68 | 20 | 606 | 46.2 | 22. 8. | 149 | 114 | 11 | 42 | 78 | 641 |
| | | Berga (Elster) | 270 | 25 | 28 | 30 | **13** | 43 | 40 | 66 | **108** | 73 | 75 | 62 | 18 | 581 | **65.5** | 22. 8. | 151 | 104 | 10 | 42 | 76 | 610 |
| | | Linda, Kr. Gera | 509 | 25 | 32 | **9** | 33 | 74 | 57 | **84** | 77 | 67 | 78 | 43 | 29 | 608 | 32.3 | 19.10. | 130 | 114 | 15 | 33 | 92 | 663 |
| | | Wallengrün | 402 | 21 | 37 | 22 | **20** | **93** | 44 | 66 | 86 | 43 | 59 | 58 | 21 | 570 | **55.1** | 22. 8. | 150 | 109 | 10 | 46 | 76 | 620 |
| | | Göschitz | 400 | 25 | 36 | 23 | 21 | 73 | 36 | **81** | 79 | 44 | 72 | 58 | **20** | 568 | **50.3** | 22. 8. | 144 | 111 | 12 | 44 | 69 | 589 |
| | | Zeulenroda | 432 | 31 | 33 | 21 | **17** | 80 | 31 | 75 | **85** | 45 | 68 | *55* | 19 | 560 | **57.5** | 22. 8. | 180 | 103 | 12 | 60 | 86 | 596 |
| | | Staitz | 390 | 29 | 34 | 22 | **20** | 49 | 44 | 88 | **100** | 43 | 80 | 57 | **20** | 586 | **61.7** | 22. 8. | 159 | 112 | 11 | 42 | 79 | 605 |
| | | Lunzig | 355 | 25 | 38 | 31 | **12** | 51 | 34 | 57 | **94** | 55 | 67 | 58 | 17 | 539 | **62.9** | 22. 8. | 164 | 95 | 12 | 49 | 87 | 560 |
| | | Weida | 250 | 23 | 40 | 28 | **15** | 42 | 34 | 78 | **133** | 37 | 84 | 52 | 17 | 583 | **88.0** | 22. 8. | 170 | 102 | 8 | 54 | 73 | 603 |
| | | Auma | 405 | 33 | 37 | 27 | 23 | 61 | 48 | **97** | 93 | 57 | 59 | 55 | **22** | 612 | **63.0** | 22. 8. | 181 | 118 | 13 | 59 | 97 | 661 |
| | | Mittelpöllnitz | 335 | 28 | 30 | 30 | **22** | 54 | 36 | 87 | 69 | 50 | **90** | 62 | **22** | 580 | 33.8 | 19.10. | 194 | 111 | 9 | 57 | 81 | 608 |
| | | Liebschwitz | 213 | 23 | 36 | 31 | 20 | 50 | 41 | 81 | **105** | 52 | 76 | 58 | **19** | 592 | **57.2** | 22. 8. | 146 | 97 | 13 | 38 | 70 | 610 |
| | Weiße Elster | Ronneburg, Kr. Gera | 285 | 26 | 39 | 27 | **16** | 34 | 30 | 90 | **91** | 47 | 87 | 50 | **16** | 553 | 42.2 | 19.10. | 164 | 98 | 12 | 49 | 86 | 579 |
| | | Collis | 220 | 25 | 39 | 31 | 20 | 27 | 24 | 50 | **82** | 54 | 70 | 58 | **16** | 496 | **51.5** | 22. 8. | 164 | 95 | 10 | 44 | 84 | 518 |
| | | Gera | 235 | 23 | 34 | 26 | 23 | 35 | 30 | 68 | **129** | 65 | 82 | 55 | **15** | 585 | **50.0** | 22. 8. | 156 | 100 | 12 | 41 | 53 | 605 |
| | | Münchenbernsdorf | 335 | 27 | 49 | 31 | **18** | 44 | 46 | 78 | 88 | 39 | **94** | 62 | 21 | 597 | **62.0** | 22. 8. | 159 | 112 | 12 | 43 | 70 | 624 |
| | | Groß-Saara | 255 | 34 | 52 | 25 | 26 | 43 | 42 | 80 | **99** | 47 | 90 | 63 | *18* | 619 | **62.7** | 22. 8. | 158 | 121 | 13 | 42 | 79 | 663 |
| | | Kraftsdorf | 270 | 28 | 37 | 29 | 26 | 42 | 49 | 82 | **147** | 38 | 82 | 63 | **10** | 633 | **53.0** | 21. 8. | 168 | 111 | 13 | 43 | 75 | 668 |
| | | Langenberg, Kr. Gera | 186 | 23 | 29 | 22 | 24 | 35 | 41 | 70 | **135** | 55 | 78 | 56 | **18** | 586 | 47.0 | 22. 8. | 166 | 99 | 12 | 41 | 70 | 560 |
| | | Seifartsdorf | 215 | 27 | 47 | 32 | 31 | 37 | 38 | 90 | **137** | 38 | 81 | 62 | **19** | 639 | **52.6** | 21. 8. | 178 | 99 | 17 | 56 | 83 | 674 |
| | | Klosterlausnitz, Bad | 330 | 25 | 29 | 26 | 29 | 37 | 45 | **87** | 84 | 40 | 86 | 63 | **18** | 569 | 34.3 | 22. 8. | 152 | 99 | 16 | 41 | 93 | 567 |
| | | Wetterzeube | 210 | 28 | 34 | 29 | 32 | 46 | 49 | 65 | 84 | 54 | **94** | 73 | **24** | 612 | 32.0 | 19.10. | 218 | 122 | 16 | 53 | 76 | 612 |
| | | Kleinaga | 258 | 24 | 33 | 24 | 23 | 32 | 27 | 65 | **106** | 54 | 77 | 55 | **13** | 533 | 40.0 | 13. 9. | 136 | 89 | 11 | 40 | 79 | 567 |
| | | Zeitz | 175 | 26 | 26 | 20 | **16** | 38 | 38 | **76** | 72 | 33 | 68 | 59 | **16** | 488 | 33.0 | 19.10. | 149 | 84 | 11 | 39 | 78 | 559 |
| | | Pegau | 129 | 25 | 24 | 22 | **10** | 30 | 37 | **83** | 81 | 34 | 78 | 61 | 14 | 499 | 33.5 | 22. 8. | 158 | 92 | 10 | 41 | 58 | 511 |
| | | Hirschfeld, Kr. Gera | 300 | 36 | 44 | 26 | 23 | 28 | 36 | 97 | **114** | 53 | 82 | 67 | **19** | 625 | 36.5 | 22. 8. | 159 | 98 | 15 | 32 | 64 | 648 |
| | | Heuckewalde | 284 | 31 | 41 | 39 | 20 | 36 | 32 | 72 | **85** | 48 | 73 | 64 | **15** | 556 | 25.7 | 18.10. | 148 | 94 | 14 | 41 | 61 | 560 |
| | | Nissma | 212 | 28 | 32 | 21 | 17 | 48 | 46 | 87 | **96** | 44 | 93 | 56 | **16** | 584 | 45.0 | 22. 8. | 155 | 111 | 15 | 49 | 58 | 588 |
| | | Meuselwitz | 175 | 30 | 34 | 20 | **14** | 41 | 42 | **79** | 61 | 34 | 76 | 53 | 16 | 500 | 32.0 | 19.10. | 160 | 94 | 12 | 36 | 79 | 511 |
| | | Lucka | 159 | 31 | 33 | 18 | **15** | 34 | 49 | 79 | 65 | 44 | **83** | 60 | 18 | 529 | 31.6 | 19.10. | 177 | 98 | 9 | 43 | 6 | 550 |
| | | Pödelwitz | 145 | 27 | 30 | 17 | **13** | 32 | 38 | 78 | 78 | 29 | **90** | 55 | **13** | 500 | 36.5 | 22. 8. | 135 | 91 | 11 | 37 | 51 | 517 |
| | | Leipzig-Kleinzschocher | 114 | 22 | 32 | 14 | **11** | 32 | 24 | **116** | 29 | 35 | 88 | 51 | 12 | 466 | 25.4 | 19.10. | 145 | 93 | 14 | 38 | 73 | 499 |
| | Weiße Elster, Pleiße | Ebersbrunn | 430 | 32 | 43 | 36 | **18** | 32 | 26 | **82** | 67 | 44 | 74 | 70 | 22 | 546 | 37.1 | 22. 8. | 163 | 109 | 12 | 51 | 96 | 575 |
| | | Neumark, Kr. Zwickau | 358 | 28 | 40 | 27 | **18** | 41 | 31 | **82** | 61 | 39 | 78 | 63 | 21 | 529 | 42.8 | 22. 8. | 137 | 102 | 13 | 35 | 88 | 565 |
| | | Fraureuth | 312 | 33 | 51 | 36 | 24 | 52 | 35 | **91** | 60 | 64 | 88 | 73 | **22** | 629 | 39.8 | 22. 8. | 151 | 124 | 15 | 56 | 77 | 669 |
| | | Meiselbachwerk | 280 | 28 | 46 | 25 | 25 | 41 | 45 | **109** | 54 | 71 | 82 | 66 | **20** | 612 | 34.4 | 22. 8. | 138 | 116 | 14 | 23 | 43 | 642 |
| | | Rußdorf | 300 | 28 | 49 | 28 | **22** | 33 | 42 | 90 | 64 | **106** | 84 | 70 | **22** | 638 | 47.8 | 16. 9. | 144 | 101 | 14 | 35 | 81 | 663 |
| | | Crimmitschau | 266 | 25 | 30 | 30 | 23 | 22 | 31 | **91** | 47 | 78 | 75 | 50 | **17** | 519 | 32.9 | 19.10. | 163 | 98 | 12 | 45 | 85 | 545 |
| | | Dänkritz | 322 | 13 | 35 | 19 | 17 | *20* | 28 | **83** | 63 | 61 | 61 | 52 | **12** | 464 | 38.8 | 22. 8. | 134 | 92 | 9 | 32 | 72 | 478 |
| | | Meerane | 246 | 32 | 37 | 26 | 21 | 25 | 37 | **96** | 53 | 81 | 81 | 58 | **20** | 567 | 33.1 | 19.10. | 182 | 113 | 11 | 55 | 87 | 594 |
| | | Gößnitz | 210 | 32 | 34 | 24 | 26 | 24 | 35 | 89 | 69 | **90** | 74 | 55 | **20** | 572 | 38.2 | 22. 8. | 162 | 106 | 13 | 40 | 77 | 591 |
| | | Vollmershain [burg | 253 | 31 | 43 | *20* | **19** | 32 | 31 | **124** | 60 | 51 | 71 | 60 | *25* | 567 | 34.9 | 22. 8. | 139 | 104 | 10 | 30 | 63 | 572 |
| | | Schmölln, Kr. Alten- | 214 | 32 | 37 | 25 | 21 | 41 | 40 | **85** | 57 | 69 | 76 | 52 | **19** | 554 | 35.6 | 22. 8. | 150 | 115 | 10 | 37 | 75 | 574 |
| | | Altenburg (Flugh.) | 190 | 33 | 27 | 19 | 22 | 35 | 25 | 99 | 54 | **124** | 82 | 57 | **18** | 595 | 39.3 | 13. 9. | 165 | 102 | 13 | 51 | 76 | 600 |
| | | Altenburg (Stadt) | 198 | 32 | 32 | 18 | 23 | 60 | 26 | **86** | 57 | 83 | 81 | 50 | **17** | 565 | 32.1 | 13. 9. | 173 | 100 | 11 | 42 | 80 | 586 |
| | | Treben | 152 | 36 | 36 | 17 | **13** | 37 | 31 | **88** | 43 | 67 | 87 | 56 | 19 | 530 | 31.1 | 19.10. | 145 | 101 | 10 | 41 | 68 | 550 |
| | | Dobraschütz | 260 | 37 | 47 | 34 | 22 | 29 | 31 | **89** | 71 | 63 | 78 | 55 | **16** | 572 | 33.8 | 22.10. | 150 | 110 | 13 | 41 | 71 | 596 |
| | | Lohma, Kr. Altenburg | 233 | 40 | 39 | 23 | 30 | 27 | 30 | 95 | 53 | **116** | 84 | 61 | **20** | 618 | 38.0 | 13. 9. | 154 | 110 | 13 | 41 | 66 | 623 |
| | | Altmörbitz | 198 | 37 | 30 | **16** | 23 | 37 | 27 | 90 | 54 | **118** | 76 | 57 | 20 | 585 | 38.8 | 13. 9. | 147 | 103 | 13 | 34 | 79 | 593 |
| | | Frohburg | 170 | 37 | 32 | **14** | *18* | 39 | 44 | **114** | 79 | 54 | 89 | *57* | 16 | 593 | 49.4 | 22. 8. | 142 | 102 | 13 | 38 | 78 | 630 |
| | | Borna | 140 | 29 | 35 | **13** | **13** | 29 | 43 | 81 | 86 | 56 | **87** | 51 | 15 | 538 | **57.4** | 22. 8. | 151 | 99 | 9 | 40 | 70 | 564 |
| | | Niedergräfenhain | 200 | 36 | 31 | **17** | 23 | 39 | 34 | **99** | 69 | 87 | 96 | 57 | 21 | 609 | 39.8 | 22. 8. | 125 | 97 | 16 | 30 | 76 | 647 |
| | | Ebersbach | 200 | 35 | *30* | **14** | 23 | 39 | 37 | **97** | 68 | 69 | 90 | 58 | 22 | 582 | 29.8 | 19.10. | 130 | 105 | 12 | 16 | 46 | 616 |
| | | Flößberg | 167 | 24 | 36 | **13** | **13** | 32 | 42 | **100** | 71 | 51 | 89 | 60 | 18 | 549 | 41.5 | 22. 8. | 122 | 91 | 16 | 33 | 73 | 631 |
| | | Lausick, Bad | 175 | 36 | 28 | **16** | 25 | 40 | 39 | **104** | 68 | 60 | 94 | 59 | 20 | 589 | 26.4 | 19.10. | 145 | 109 | 13 | 43 | 78 | 635 |
| | | Kieritzsch | 142 | 23 | 23 | 14 | 12 | 29 | 37 | 76 | **85** | 32 | 80 | 58 | **8** | 477 | 27.9 | 22. 8. | 147 | 88 | 10 | 36 | 70 | 496 |
| | | Otterwisch | 161 | 33 | 38 | **17** | **17** | 27 | 29 | **87** | 38 | 76 | 82 | 54 | 18 | 516 | 38.2 | 29. 9. | 130 | 101 | 12 | 33 | 57 | 558 |
| | | Leipzig-Süd | 113 | 27 | 35 | 15 | **13** | 36 | 25 | **104** | 79 | 37 | 101 | 61 | 19 | 552 | 33.3 | 22. 8. | 145 | 102 | 14 | 34 | 72 | 582 |

| Flußgebiet | | Stationen | Seehöhe m | Monatssummen (mm) Januar | Februar | März | April | Mai | Juni | Juli | August | September | Oktober | November | Dezember | Jahressumme I—XII mm | Größte Tagesmenge Höhe mm | Datum | Zahl der Tage mit Niederschlag ≧ 0.1 mm | ≧ 1.0 mm | ≧ 10.0 mm | * ≧0.1 mm | ▣ | Jahressumme XI.41—X.42 mm |
|---|---|---|---|---|---|---|---|---|---|---|---|---|---|---|---|---|---|---|---|---|---|---|---|---|
| Saale | Weiße Elster, Partha | Glasten | 182 | 28 | 33 | **12** | *14* | 30 | 38 | **96** | 65 | 67 | 93 | 70 | *20* | 554 | 28.0 | 29. 9. | 124 | 95 | 12 | 30 | 78 | 582 |
| | | Naunhof | 132 | 32 | 44 | 16 | **14** | 29 | 33 | **114** | 38 | 97 | 104 | 71 | 17 | 609 | 36.8 | 29. 9. | 128 | 97 | 19 | 30 | 61 | 658 |
| | | Brandis | 163 | 28 | 23 | 22 | 19 | 26 | 33 | **109** | 37 | 71 | 102 | 58 | **13** | 541 | 27.3 | 29. 9. | 157 | 96 | 14 | 31 | 61 | 607 |
| | | Oberholz | 160 | 24 | 39 | 17 | 17 | 30 | 23 | **98** | 51 | 66 | 90 | 68 | **15** | 538 | 24.0 | 29. 9. | 137 | 100 | 13 | 36 | 58 | 580 |
| | | Cunnersdorf, Kr. Leip- | 132 | 19 | 28 | **9** | 15 | 25 | 40 | **114** | 43 | 67 | 101 | 55 | 19 | 535 | 33.7 | 29. 9. | 139 | 97 | 14 | 30 | 49 | 578 |
| | | Leipzig-Mockau [zig | 114 | 20 | 21 | **12** | 17 | 32 | 35 | **139** | 62 | 47 | 89 | 50 | **12** | 536 | 26.7 | 21. 8. | 150 | 91 | 13 | 39 | 54 | 583 |
| | Weiße Elster | Schkeuditz | 134 | 14 | 17 | **9** | 14 | 35 | 21 | **124** | 69 | 48 | 76 | 55 | 11 | 493 | 25.9 | 22. 8. | 140 | 85 | 18 | 38 | 55 | 500 |
| | | Lochau | 86 | 20 | 34 | 10 | 10 | 42 | 25 | ***102*** | 37 | 24 | 77 | 54 | **7** | 442 | 23.3 | 19.10. | 113 | 75 | 11 | 21 | 52 | 466 |
| | | Bruckdorf | 94 | 16 | 15 | **6** | 11 | 44 | 36 | **98** | 33 | 25 | 62 | 54 | 7 | 407 | 19.0 | 19.10. | 113 | 82 | 10 | 20 | 62 | 415 |
| | | Ammendorf | 101 | 24 | 20 | **9** | **9** | 47 | 31 | **118** | 54 | 29 | 66 | 64 | 10 | 481 | 21.5 | 21. 8. | 106 | 79 | 16 | 23 | 49 | 489 |
| | Saale | Halle (Stadt) | 102 | 23 | 15 | 11 | *11* | *45* | 40 | ***102*** | *42* | 24 | 65 | 61 | **10** | 449 | — | — | — | — | — | — | — | 466 |
| | | Halle-Trotha | 76 | 22 | 17 | **8** | **8** | 42 | 40 | **105** | 30 | 27 | 64 | 53 | 9 | 425 | 20.8 | 28. 7. | 125 | 74 | 11 | 26 | 68 | 423 |
| | | Halle (Flugh.) | 79 | 15 | 14 | 10 | 9 | 38 | 31 | **98** | 37 | 21 | 56 | 53 | **8** | 390 | 20.1 | 28. 7. | 135 | 79 | 10 | 31 | 57 | 397 |
| | | Nehlitz | 135 | 21 | 23 | 19 | 14 | 48 | 32 | **132** | 25 | 20 | 88 | 68 | **10** | 500 | 27.6 | 18.10. | 111 | 86 | 18 | 28 | 63 | 531 |
| | | Dölau | 98 | *15* | 16 | 9 | **8** | 43 | 31 | **102** | 50 | 19 | 47 | 51 | 10 | 410 | 23.2 | 22. 8. | 109 | 80 | 9 | 27 | 55 | 412 |
| | Sulza | Annarode | 322 | 21 | 24 | 32 | **9** | 40 | 47 | **118** | 34 | 26 | 57 | 40 | 11 | 459 | 22.7 | 11. 7. | 156 | 97 | 8 | 49 | 80 | 511 |
| | | Blankenheim | 302 | 15 | 18 | 25 | 15 | 51 | 31 | **116** | 37 | 23 | 57 | 46 | **11** | 445 | 29.0 | 11. 7. | 118 | 90 | 10 | 31 | 68 | 451 |
| | | Eisleben | 160 | 17 | 15 | 26 | **8** | 38 | 33 | **131** | 46 | 16 | 51 | 39 | 12 | 432 | 44.4 | 11. 7. | 163 | 79 | 9 | 50 | 70 | 468 |
| | | Bischofrode | 270 | 20 | 19 | 35 | **13** | 38 | 37 | **120** | 51 | 23 | 60 | 45 | **13** | 474 | 49.7 | 11. 7. | 169 | 92 | 8 | 55 | 77 | 499 |
| | | Seeburg | 95 | 17 | 13 | 20 | 8 | 37 | 12 | **56** | 32 | 20 | 47 | 45 | **7** | 314 | 22.0 | 22. 8. | 94 | 64 | 10 | 14 | 47 | 326 |
| | | Schraplau | 116 | 21 | 17 | 25 | **6** | 44 | 24 | **67** | 50 | 21 | 41 | 47 | 7 | 370 | 40.8 | 22. 8. | 123 | 81 | 6 | 27 | 61 | 379 |
| | | Oberteutschenthal | 120 | 21 | 15 | 23 | 10 | **69** | 34 | 66 | 36 | 22 | 59 | 51 | **8** | 414 | 21.5 | 19.10. | 145 | 78 | 12 | 38 | 69 | 430 |
| | | Müllerdorf | 90 | 19 | 17 | 15 | **7** | 38 | 22 | **86** | 26 | 13 | 55 | 52 | **7** | 357 | 18.1 | 22. 8. | 101 | 76 | 7 | 21 | 44 | 394 |
| | Saale | Johannashall | 160 | 12 | 7 | 16 | **6** | 39 | 33 | **132** | 43 | 14 | 55 | 47 | 7 | 411 | 27.1 | 11. 7. | 127 | 72 | 13 | 26 | 59 | 422 |
| | | Neutz | 143 | 19 | 11 | 20 | **6** | 39 | 34 | **140** | 32 | 19 | 49 | 48 | 8 | 425 | 35.2 | 21. 7. | 138 | 85 | 11 | 41 | 55 | 445 |
| | | Augsdorf | 200 | 19 | 22 | 23 | ***5*** | 66 | 60 | **122** | 47 | *22* | 71 | *43* | *9* | 511 | 38.2 | 11. 7. | 125 | 82 | 10 | 29 | 58 | 547 |
| | | Burgsdorf | 198 | 18 | 37 | 28 | **4** | 40 | 31 | **125** | 23 | 15 | 57 | 45 | 9 | 434 | 39.4 | 11. 7. | 126 | 80 | 10 | 31 | 57 | 459 |
| | | Rothenburg, Saalkreis | 68 | 10 | 7 | 12 | *13* | 51 | 35 | **176** | 39 | 19 | 64 | 49 | ***4*** | 479 | 48.0 | 21. 7. | 106 | 82 | 11 | 20 | 47 | 487 |
| | | Belleben | 137 | 15 | 16 | 20 | 10 | 60 | 35 | **156** | 35 | 20 | 63 | 48 | ***5*** | 483 | 42.5 | 11. 7. | 114 | 78 | 15 | 29 | 54 | 511 |
| | | Poplitz | 65 | 15 | 13 | 21 | 16 | 48 | 31 | **150** | 37 | 18 | 66 | 47 | **3** | 465 | 47.7 | 21. 7. | 133 | 86 | 11 | 27 | 50 | 496 |
| | Wipper | Hayn b. Stolberg | 435 | 24 | 44 | 29 | 31 | 38 | 64 | **145** | **23** | 35 | 73 | 54 | 27 | 587 | 32.5 | 23. 7. | 180 | 105 | 15 | 66 | 88 | 657 |
| | | Bodenschwende | 400 | **12** | 15 | 22 | 23 | 45 | 48 | **130** | 23 | 25 | 64 | 45 | 13 | 465 | 23.5 | 23. 7. | 116 | 87 | 12 | 34 | 89 | 485 |
| | | Wippra | 215 | 17 | 18 | 25 | 14 | 45 | 44 | **123** | 26 | 25 | 54 | 41 | **12** | 444 | 36.3 | 11. 7. | 128 | 82 | 7 | 43 | 83 | 471 |
| | | Klostermansfeld | 245 | 22 | 16 | 27 | **4** | 39 | 45 | **139** | 43 | 20 | 55 | 44 | 7 | 461 | 42.2 | 11. 7. | 137 | 84 | 8 | 32 | 69 | 510 |
| | | Greifenhagen | 295 | 21 | 27 | 45 | **6** | 37 | 38 | **124** | 32 | 25 | 53 | 39 | **6** | 453 | 23.7 | 28. 7. | 138 | 91 | 9 | 41 | 54 | 492 |
| | | Ritterode | 275 | 25 | 26 | 38 | **7** | 46 | 35 | **137** | 32 | 26 | 57 | 44 | **7** | 480 | 24.3 | 11. u. 28. 7. | 162 | 95 | 9 | 54 | 72 | 524 |
| | | Sandersleben | 185 | 21 | 20 | 30 | *8* | 43 | 33 | **116** | 26 | 20 | 68 | 41 | ***5*** | 431 | 21.0 | 12. 7. | 124 | 96 | 8 | 30 | 53 | 483 |
| | | Mehringen | 113 | 18 | 15 | 29 | 16 | 65 | 40 | **160** | 35 | 20 | 67 | 39 | **6** | 510 | 37.0 | 11. 7. | 122 | 83 | 13 | 25 | 66 | 551 |
| | | Stangerode | 203 | 26 | 27 | 42 | **11** | 59 | 47 | **109** | 38 | *24* | 64 | 37 | **11** | 495 | 22.3 | 28. 7. | 152 | 94 | 11 | 48 | 64 | 565 |
| | | Friedrichrode | 285 | 23 | 25 | 42 | **6** | 47 | *48* | **124** | 30 | 25 | *50* | 41 | 9 | 470 | 27.2 | 28. 7. | 129 | 93 | 9 | 36 | 51 | 524 |
| | | Pansfelde | 275 | 25 | 23 | 37 | **9** | 42 | 50 | **103** | 39 | 22 | 53 | 45 | 12 | 460 | 20.2 | 28. 7. | 166 | 93 | 8 | 49 | 81 | 519 |
| | | Welbsleben | 150 | 22 | 24 | 41 | 7 | 73 | 46 | **139** | 31 | 19 | 59 | 39 | ***5*** | 505 | 35.0 | 11. 7. | 139 | 86 | 14 | 35 | 68 | 545 |
| | | Aschersleben | 116 | 17 | 14 | 30 | 12 | 58 | 54 | **142** | 35 | 20 | 59 | 39 | **4** | 484 | 34.2 | 11. 7. | 154 | 92 | 11 | 32 | 63 | 517 |
| | | Warmsdorf | 92 | 16 | 22 | 29 | *11* | 56 | 35 | **144** | 33 | 29 | 78 | 44 | **7** | 504 | 33.3 | 21. 7. | 112 | 94 | 13 | 22 | 68 | 537 |
| | s. | Bernburg | 82 | 8 | 10 | 18 | *12* | *52* | 40 | ***140*** | *30* | 34 | 71 | 47 | ***5*** | 467 | — | — | 133 | 83 | 12 | 31 | 66 | 483 |
| | | Landsberg (Bez. Halle) | 103 | 11 | 13 | 19 | 14 | 52 | 30 | **139** | 53 | 26 | 87 | 59 | **8** | 511 | 30.8 | 18.10. | 127 | 88 | 14 | 24 | 54 | 518 |
| | Fuhne | Zörbig | 83 | 17 | 20 | 11 | 13 | 35 | 27 | **116** | 50 | 36 | 87 | 60 | **8** | 480 | 36.8 | 22. 8. | 140 | 91 | 12 | 30 | 54 | 523 |
| | | Radegast | 79 | *18* | *19* | *15* | *15* | 38 | 31 | **112** | 51 | 40 | 89 | 55 | **8** | 491 | — | — | — | — | — | — | — | — |
| | | Quellendorf | 78 | 13 | 14 | 11 | 11 | 37 | 33 | **115** | 29 | 34 | 74 | 55 | **10** | 436 | 23.3 | 23. 7. | 151 | 88 | 12 | 36 | 60 | 463 |
| | | Brachstedt | 110 | 16 | 19 | **8** | 16 | 37 | 25 | **120** | 31 | 30 | 86 | 63 | 9 | 460 | 30.0 | 18.10 | 126 | 80 | 10 | 29 | 61 | 488 |
| | | Drehlitz | 125 | 10 | 16 | 10 | 10 | 51 | 29 | **135** | 35 | 18 | 80 | 67 | **4** | 465 | 30.8 | 18.10. | 95 | 74 | 14 | 20 | 65 | 485 |
| | | Glauzig | 80 | 20 | 13 | 16 | 12 | 48 | 37 | **115** | 29 | 30 | 74 | 40 | ***5*** | 439 | 21.2 | 18.10. | 122 | 81 | 11 | 22 | 66 | 501 |
| | | Gröbzig | 75 | *18* | *14* | *15* | *10* | *45* | *39* | **112** | 28 | 31 | 67 | 40 | **6** | 425 | 21.0 | 18.10. | — | — | — | — | — | — |
| | | Köthen | 74 | 12 | 14 | 16 | 15 | 37 | 40 | **111** | 23 | 34 | 76 | 52 | **8** | 438 | 19.2 | 18.10. | 138 | 94 | 9 | 28 | 52 | 468 |
| | | Biendorf | 70 | 11 | 20 | 11 | 18 | 42 | 41 | **121** | 47 | 27 | 68 | 48 | ***5*** | 459 | 21.7 | 11. 7. | 116 | 86 | 12 | 26 | 69 | 493 |
| | Bode | Brocken | 1136 | 52 | **12** | 25 | 41 | 105 | 89 | **272** | 52 | 96 | 215 | 156 | 75 | 1190 | **65.8** | 13. 7. | 165 | 130 | 38 | 55 | 108 | 1185 |
| | | Schierke | 613 | 39 | 40 | **19** | 57 | 88 | 51 | **230** | 27 | 62 | 158 | 94 | 40 | 905 | 42.2 | 13. 7. | 150 | 107 | 26 | 46 | 129 | 1059 |
| | | Hohne, Kr. Wernigerode | 600 | 31 | 48 | 39 | 36 | 87 | 55 | **165** | 33 | 62 | 116 | 69 | **18** | 759 | 33.4 | 23. 7. | 152 | 120 | 23 | 56 | 95 | 868 |
| | | Königskrug | 756 | 44 | 65 | **39** | 80 | 114 | 87 | **287** | 53 | 64 | 217 | 119 | 44 | 1213 | **61.0** | 13. 7. | 192 | 150 | 35 | 69 | 118 | 1268 |
| | | Braunlage | 606 | 45 | 40 | **29** | 80 | 94 | 74 | **272** | 53 | 61 | 203 | 105 | 67 | 1123 | **63.9** | 23. 7. | 176 | 133 | 27 | 58 | 114 | 1282 |
| | | Wietfeld | 540 | **33** | 45 | 41 | 56 | 87 | 57 | **200** | **33** | 56 | 134 | 58 | 54 | 854 | 42.9 | 23. 7. | 164 | 122 | 27 | 59 | 104 | 981 |
| | | Tanne | 480 | **28** | 40 | 37 | 66 | 82 | 63 | **189** | 30 | 36 | 111 | 79 | 59 | 820 | 43.1 | 23. 7. | 128 | 102 | 25 | 37 | 100 | 892 |
| | | Rübeland | 420 | 23 | 37 | 35 | 20 | 62 | 48 | **97** | 22 | 44 | 56 | 54 | **17** | 515 | 16.2 | 19.10. | 147 | 103 | 6 | 48 | 88 | 579 |
| | | Benneckenstein, Harz | 515 | **27** | 31 | 27 | 35 | 83 | 53 | **147** | 35 | 35 | 94 | 72 | 28 | 667 | 38.8 | 23. 7. | 162 | 119 | 20 | 48 | 108 | 711 |
| | | Stiege | 495 | 22 | 32 | 24 | **21** | 85 | 45 | **162** | 34 | 36 | 84 | 62 | 34 | 641 | 28.1 | 23. 7. | 130 | 90 | 22 | 55 | 96 | 684 |
| | | Hasselfelde | 450 | 23 | 31 | 29 | **20** | 71 | 42 | **115** | 31 | 40 | 80 | 51 | 22 | 555 | 27.8 | 24. 7. | 141 | 100 | 16 | 43 | 101 | 639 |
| | | Allrode | 448 | 33 | 39 | 38 | **18** | 57 | 47 | **117** | 25 | 35 | 58 | 47 | **18** | 532 | 24.5 | 23. 7. | 173 | 97 | 11 | 54 | 87 | 608 |
| | | Preußisch-Börnecke | 90 | 10 | 10 | 28 | 14 | 38 | 44 | **104** | 32 | 26 | 56 | 39 | **7** | 408 | 20.0 | 26. 7. | 100 | 84 | 13 | 22 | 54 | 448 |
| | | Totenrode | 425 | 27 | 32 | 28 | **17** | 56 | 55 | **57** | 31 | 48 | 57 | 62 | 19 | 529 | 21.4 | 15. 6., 28. 7. | 150 | 111 | 7 | 45 | 84 | 574 |
| | | Eggerode (Forsth.) | 195 | 30 | 36 | 37 | ***10*** | *60* | *60* | ***90*** | *25* | 36 | 63 | 54 | 30 | 531 | — | — | — | — | — | — | — | 561 |
| | | Sternhaus | 412 | 40 | 34 | 42 | **8** | 66 | 65 | **88** | 24 | 31 | 56 | 57 | 16 | 527 | 20.5 | 15. 6. | 159 | 111 | 9 | 51 | 77 | 555 |
| | | Gernrode (Harz) | 227 | 26 | 26 | 36 | **9** | 66 | 58 | **87** | 15 | 36 | 55 | 44 | **9** | 467 | 17.5 | 11. 7. | 163 | 96 | 8 | 49 | 83 | 510 |
| | | Quedlinburg (Stadt) | 123 | 19 | 18 | 32 | 10 | 43 | 49 | **88** | 13 | 35 | 55 | 40 | ***5*** | 407 | 20.5 | 28. 7. | 153 | 89 | 9 | 42 | 66 | 439 |
| | | Quedlinburg-Lethfeld | 160 | 19 | 11 | 34 | 7 | 54 | 58 | **92** | 14 | 33 | 48 | 32 | ***4*** | 406 | 29.4 | 28. 7. | 144 | 85 | 4 | 40 | 60 | 434 |
| | | Blankenburg (Harz) | 180 | 17 | 14 | 26 | 13 | 51 | 52 | **83** | 14 | 37 | 53 | 44 | **10** | 414 | 21.0 | 28. 7. | 149 | 87 | 7 | 46 | 71 | 438 |
| | Selke | Güntersberge | 415 | 17 | 24 | 18 | 18 | 52 | 46 | **155** | 32 | 67 | 80 | 67 | **15** | 591 | 27.6 | 23. 7. | 159 | 104 | 14 | 43 | 82 | 656 |
| | | Harzgerode | 398 | 25 | 30 | 36 | **12** | 44 | 62 | **104** | 28 | 29 | 54 | 51 | **12** | 487 | 21.7 | 15. 6. | 143 | 99 | 8 | 42 | 96 | 555 |
| | | Viktorshöhe | 582 | 38 | 41 | 41 | **16** | 55 | 59 | **109** | 22 | 29 | 64 | 43 | 34 | 551 | 21.1 | 6.12. | 167 | 112 | 9 | 55 | 90 | 632 |
| | | Friedrichsbrunn | 530 | 22 | 38 | 26 | 19 | 62 | 60 | **113** | 29 | 35 | 58 | 60 | **15** | 537 | 25.2 | 15. 6. | 166 | 107 | 11 | 52 | 90 | 592 |
| | Bode, | Reinstedt | 135 | 19 | 17 | 31 | 13 | 44 | 52 | **96** | 37 | 21 | 53 | 43 | ***4*** | 430 | 16.9 | 11. 7. | 154 | 90 | 9 | 45 | 67 | 464 |
| | | Ballenstedt | 230 | 26 | 26 | 43 | ***5*** | 72 | 72 | **81** | 25 | 28 | 61 | 44 | 7 | 490 | 30.2 | 15. 6. | 175 | 98 | 10 | 61 | 66 | 532 |
| | | Königsaue | 115 | 15 | 18 | 28 | 27 | 41 | 43 | **111** | 34 | 28 | 72 | 39 | 7 | 463 | 28.1 | 19.10. | 166 | 86 | 10 | 44 | 68 | 497 |
| | | Hausneindorf | 112 | 20 | 22 | 28 | 16 | 31 | 52 | **112** | 26 | 30 | 62 | 44 | ***5*** | 448 | 20.0 | 28. 7. | 102 | 82 | 12 | 31 | 56 | 470 |

# Elbe — Monats- und Jahressumme, größte Tagessumme — 1942

| Flußgebiet | | Stationen | Seehöhe m | Monatssummen (mm) Januar | Februar | März | April | Mai | Juni | Juli | August | September | Oktober | November | Dezember | Jahressumme I—XII mm | Größte Tagesmenge Höhe mm | Datum | Zahl der Tage mit Niederschlag ≧ 0,1 mm | ≧ 1,0 mm | ≧ 10,0 mm | * ≧ 0,1 mm | ≋ | Jahressumme XI. 41—X. 42 mm |
|---|---|---|---|---|---|---|---|---|---|---|---|---|---|---|---|---|---|---|---|---|---|---|---|---|
| Saale | Bode | Harsleben | 116 | 21 | 19 | 32 | 14 | 31 | 50 | 102 | 25 | 18 | 63 | 47 | 9 | 431 | 26.3 | 15. 6. | 155 | 87 | 7 | 36 | 64 | 462 |
| | | Wegeleben | 100 | 11 | 13 | 24 | 13 | 34 | 60 | 107 | 26 | 29 | 58 | 43 | 4 | 422 | 26.2 | 15. 6. | 145 | 79 | 10 | 33 | 64 | 439 |
| | | Gröningen | 94 | 11 | 10 | 23 | 14 | 40 | 43 | 108 | 24 | 28 | 63 | 45 | 5 | 414 | 27.3 | 21. 7. | 145 | 82 | 10 | 37 | 66 | 429 |
| | Bode, Holtemme | Hasserode | 270 | 26 | 41 | 32 | 19 | 58 | 41 | 98 | 23 | 52 | 73 | 55 | 16 | 534 | 22.0 | 13. 7. | 133 | 104 | 13 | 37 | 73 | 603 |
| | | Wernigerode I | 237 | 22 | 29 | 33 | 13 | 55 | 46 | 92 | 23 | 48 | 61 | 46 | 11 | 479 | 21.1 | 28. 7. | 160 | 105 | 10 | 52 | 72 | 512 |
| | | Wernigerode II | 257 | 21 | 28 | 28 | 12 | 57 | 45 | 90 | 24 | 47 | 65 | 47 | 13 | 477 | 18.9 | 13. 7. | 164 | 98 | 9 | 52 | 72 | 513 |
| | | Derenburg | 135 | 17 | 18 | 29 | 6 | 40 | 48 | 75 | 24 | 32 | 56 | 44 | 5 | 394 | 21.8 | 28. 7. | 167 | 81 | 8 | 38 | 67 | 420 |
| | | Halberstadt | 134 | 11 | 14 | 24 | 11 | 38 | 49 | 94 | 26 | 30 | 56 | 43 | 3 | 399 | 20.8 | 28. 7. | 152 | 81 | 10 | 44 | 63 | 434 |
| | | Aspenstedt | 188 | *13* | *15* | *25* | *8* | *40* | *48* | *80* | 27 | 30 | 84 | 60 | 4 | *434* | — | — | — | — | — | — | — | — |
| | | Gr. Quenstedt | 100 | 12 | 9 | 31 | 17 | 30 | 32 | 88 | 20 | 28 | 75 | 58 | 5 | 405 | 25.3 | 18.10. | 102 | 76 | 9 | 2 | 61 | 415 |
| | Bode, Aue | Hessen, Kr. Wolfen- | 113 | 12 | 13 | 23 | 15 | 37 | 40 | 48 | 26 | 34 | 68 | 58 | 7 | 381 | 20.7 | 18.10. | 153 | 88 | 5 | 39 | 74 | 403 |
| | | Rohrsheim [büttel | 95 | 16 | 17 | 23 | 18 | 44 | 35 | 71 | 22 | 38 | 97 | 53 | 11 | 445 | 28.0 | 18.10. | 114 | 79 | 10 | 24 | 65 | 472 |
| | | Badersleben | 155 | 17 | 19 | 25 | 14 | 47 | 41 | 65 | 20 | 47 | 80 | 58 | 10 | 443 | 23.0 | 18.10. | 127 | 94 | 7 | 31 | 69 | 465 |
| | | Dedeleben | 100 | 18 | 17 | 38 | 27 | 47 | 40 | 101 | 14 | 30 | 94 | 54 | 11 | 491 | 30.8 | 18.10. | 121 | 90 | 10 | 33 | 69 | 526 |
| | | Watzum | 105 | 19 | 13 | 38 | 20 | 33 | 30 | 108 | 46 | 42 | 89 | 62 | 12 | 512 | 22.3 | 18.10. | 141 | 113 | 11 | 29 | 64 | 533 |
| | | Jerxheim | 122 | 18 | 12 | 36 | 18 | 49 | 41 | 124 | 30 | 35 | 60 | 52 | 7 | 482 | 26.6 | 21. 7. | 151 | 104 | 11 | 51 | 66 | 516 |
| | | Sommersdorf | 167 | 12 | 5 | 16 | 15 | 46 | 39 | 97 | 30 | 45 | 81 | 51 | 6 | 443 | 22.2 | 17.10. | 127 | 84 | 10 | 26 | 59 | 466 |
| | | Harbke | 125 | 19 | 18 | 26 | 30 | 43 | 39 | 90 | 34 | 54 | 92 | 59 | 11 | 515 | 23.0 | 17.10. | 150 | 104 | 11 | 33 | 65 | 559 |
| | | Badeleben | 145 | 24 | 19 | 33 | 24 | 56 | 41 | 97 | 20 | 37 | 96 | 55 | 10 | 512 | 29.5 | 17.10. | 164 | 104 | 9 | 54 | 58 | 548 |
| | | Barneberg | 119 | 20 | 17 | 26 | 23 | 51 | 33 | 117 | 16 | 38 | 79 | 59 | 8 | 487 | 26.6 | 20. 7. | 95 | 51 | 14 | 14 | 66 | 506 |
| | | Hötensleben | 100 | 13 | 11 | 25 | 24 | 46 | 33 | 101 | 22 | 37 | 92 | 53 | 8 | 465 | 23.3 | 21. 7. | 152 | 97 | 12 | 34 | 67 | 517 |
| | | Schöningen | 130 | 39 | 22 | 35 | 34 | 56 | 40 | 112 | 39 | 38 | 104 | 59 | 18 | 596 | 22.2 | 12. 7. | 168 | 128 | 13 | 38 | 63 | 639 |
| | | Aderstedt | 87 | 18 | 14 | 36 | 20 | 46 | 40 | 101 | 21 | 37 | 86 | 58 | 6 | 483 | 25.2 | 18.10. | 150 | 104 | 8 | 32 | 59 | 509 |
| | | Hamersleben | 94 | 17 | 8 | 26 | 25 | 46 | 35 | 106 | 19 | 35 | 73 | 57 | 7 | 454 | 22.4 | 28. 7. | 123 | 88 | 10 | 22 | 74 | 498 |
| | | Röderhof | 200 | 18 | *17* | 29 | 22 | 42 | 41 | 87 | 37 | 38 | 92 | 58 | 5 | 486 | 25.0 | 18.10. | 163 | 96 | 11 | 42 | 57 | 501 |
| | Bode | Alt-Brandsleben | 185 | 23 | 17 | 31 | 35 | 39 | 51 | 104 | 18 | 38 | 96 | 51 | 9 | 512 | 21.9 | 18.10. | 136 | 100 | 14 | 30 | 68 | 535 |
| | | Oschersleben | 82 | 10 | 5 | 17 | 21 | 29 | 45 | 107 | 38 | 31 | 66 | 47 | 5 | 421 | 29.5 | 21. 7. | 146 | 82 | 10 | 29 | 67 | 433 |
| | | Gr. Rodensleben | 120 | 9 | 12 | 18 | 24 | 42 | 34 | 98 | 34 | 45 | 82 | 42 | 9 | 449 | 23.6 | 17.10. | 152 | 97 | 14 | 34 | 71 | 485 |
| | | Seehausen, Kr. Wanz- | 135 | 19 | 14 | 29 | 29 | 58 | 52 | 92 | 27 | 39 | 95 | 50 | 18 | 522 | 30.4 | 17.10. | 167 | 104 | 12 | 44 | 69 | 590 |
| | | Kl. Wanzleben [leben | 110 | 15 | 16 | 29 | 24 | 69 | 40 | 84 | 32 | 39 | 99 | 56 | 9 | 512 | 32.6 | 22. 5. | 177 | 104 | 9 | 46 | 68 | 549 |
| | | Wanzleben | 110 | 16 | 13 | 30 | 23 | 35 | 38 | 101 | 31 | 42 | 75 | 41 | 8 | 453 | 24.5 | 17.10. | 173 | 92 | 10 | 33 | 57 | 487 |
| | | Kl. Germersleben | 80 | 8 | 13 | 28 | 30 | 32 | 42 | 96 | 39 | 40 | 61 | 42 | 10 | 441 | 24.0 | 3. 8. | 116 | 86 | 11 | 22 | 56 | 474 |
| | | Westeregeln | 76 | 13 | 12 | 29 | 17 | 32 | 46 | 114 | 26 | 31 | 68 | 40 | 4 | 432 | 25.3 | 21. 7. | 153 | 88 | 11 | 32 | 58 | 459 |
| | | Hakeborn | 100 | 8 | 23 | 25 | 21 | 35 | 46 | 122 | 30 | 35 | 80 | 39 | 10 | 474 | 22.8 | 21. 7. | 123 | 96 | 12 | 32 | 53 | 513 |
| | | Cochstedt | 118 | 13 | 12 | 20 | 15 | 27 | 52 | 104 | 28 | 36 | 66 | 32 | 11 | 416 | 22.6 | 26. 7. | 108 | 79 | 10 | 30 | 61 | 432 |
| | | Wolmirsleben | 70 | 14 | 19 | 48 | 15 | 33 | 45 | 113 | 32 | 31 | 66 | 42 | 7 | 465 | 22.1 | 9. 3. | 151 | 91 | 9 | 40 | 54 | 502 |
| | | Atzendorf | 84 | 12 | 17 | 20 | 11 | 46 | 44 | 143 | 42 | 35 | 71 | 47 | 8 | 496 | 34.1 | 21. 7. | 131 | 93 | 12 | 22 | 66 | 550 |
| | | Hecklingen | 150 | 10 | 17 | 17 | 13 | 32 | 32 | 124 | 21 | 31 | 57 | 38 | 4 | 396 | 29.9 | 11. 7. | 126 | 79 | 7 | 31 | 51 | 425 |
| | | Leopoldshall | 70 | 16 | 20 | 33 | 14 | 43 | 37 | 135 | 37 | 36 | 61 | 41 | 5 | 478 | 46.2 | 21. 7. | 148 | 86 | 8 | 35 | 63 | 516 |
| | | Neundorf (Anhalt) | 72 | 12 | 14 | 26 | 13 | 38 | 33 | 130 | 30 | 33 | 52 | 38 | 6 | 425 | 33.4 | 21. 7. | 109 | 76 | 12 | 19 | 68 | 453 |
| | | Hohenerxleben | 76 | 12 | 17 | 32 | 9 | 45 | 30 | 164 | 35 | 35 | 63 | 45 | 7 | 494 | 43.0 | 21. 7. | 134 | 80 | 10 | 32 | 56 | 524 |
| | Saale | Calbe | 60 | 12 | 20 | 22 | 15 | 60 | 34 | 117 | 31 | 27 | 68 | 42 | 7 | 455 | 19.0 | 10. 7. | 131 | 92 | 11 | 30 | 55 | 484 |
| | | Wulfen | 67 | 12 | 10 | 20 | 11 | 44 | 31 | 102 | 31 | 26 | 66 | 50 | 8 | 411 | 19.3 | 23. 7. | 133 | 87 | 7 | 34 | 53 | 439 |
| Havel bis Saale | Nuthe | Nedlitz | 100 | 19 | 38 | 13 | 27 | 39 | 36 | 152 | 20 | 85 | 77 | 74 | 23 | 703 | 26.4 | 28. 7. | 140 | 105 | 14 | 30 | 54 | 700 |
| | | Lindau (Anhalt) | 78 | 9 | 18 | 12 | 24 | 34 | 28 | 131 | 32 | 70 | 85 | 56 | 10 | 389 | 25.3 | 27. 7. | 134 | 90 | 14 | 26 | 50 | 413 |
| | | Grimme | 98 | 25 | 28 | 14 | 26 | 48 | 27 | 150 | 31 | 69 | 79 | 63 | 19 | 579 | 31.9 | 27. 7. | 149 | 108 | 13 | 31 | 52 | 606 |
| | | Serno | 120 | 15 | 36 | 11 | 26 | 52 | 33 | 131 | 20 | 83 | 79 | 69 | *20* | 575 | 25.4 | 29. 9. | 137 | 98 | 15 | 31 | 56 | 614 |
| | | Zerbst (Flugh.) | 78 | 10 | 22 | 23 | 21 | 42 | *33* | 140 | 26 | 60 | 84 | 61 | 13 | 535 | 33.1 | 27. 7. | 158 | 100 | 14 | 31 | 53 | 547 |
| | | Zerbst (Stadt) | 71 | 12 | 19 | 10 | 22 | 43 | 34 | 131 | 23 | 41 | 80 | 56 | 15 | 486 | 29.9 | 27. 7. | 137 | 90 | 14 | 23 | 53 | 527 |
| | Elbe | Schönebeck | 52 | 11 | 17 | 19 | 16 | 32 | 52 | 101 | 28 | 58 | 92 | 49 | 5 | 480 | 24.8 | 17.10. | 129 | 103 | 12 | 31 | 59 | 508 |
| | | Pömmelte | 51 | 12 | 37 | *20* | 20 | 33 | 36 | 114 | 26 | 47 | 76 | 90 | 9 | 520 | 18.0 | 17.10. | 122 | 105 | 13 | 24 | 44 | 483 |
| | | Bahrendorf | 83 | 17 | 20 | 42 | 20 | *35* | 43 | 110 | 16 | 36 | 85 | 41 | 7 | 472 | 25.2 | 28. 7. | 156 | 92 | 9 | 39 | 59 | 535 |
| | | Sohlen | 58 | 8 | *20* | *30* | 18 | 29 | 36 | 109 | 19 | 44 | 74 | 41 | 4 | 432 | 24.1 | 17.10. | 121 | 84 | 11 | 28 | 56 | 458 |
| | | Schweinitz | 95 | 15 | 20 | 14 | 24 | 39 | 35 | 119 | 18 | 87 | 70 | 60 | 15 | 516 | 30.4 | 29. 9. | 129 | 99 | 13 | 23 | 51 | 527 |
| | Ehle | Loburg | 75 | 17 | 20 | 14 | 17 | 33 | 55 | 115 | 29 | 87 | 72 | 62 | 15 | 536 | 26.3 | 29. 9. | 165 | 102 | 15 | 43 | 67 | 544 |
| | | Möckern | 61 | 16 | 20 | 13 | 19 | 31 | 48 | 144 | 27 | 66 | 72 | 56 | 14 | 526 | 32.9 | 11. 7. | 145 | 93 | 13 | 35 | 51 | 544 |
| | | Leitzkau | 104 | 15 | 20 | 14 | 23 | 34 | 34 | 130 | 26 | 79 | 74 | 52 | 11 | 512 | 19.2 | 2. 9. | 164 | 99 | 16 | 39 | 54 | 534 |
| | | Gommern | 53 | 15 | 20 | 19 | 18 | 28 | 42 | 101 | 23 | 75 | 72 | 53 | 9 | 475 | 21.8 | 2. 9. | 159 | 93 | 9 | 45 | 71 | 498 |
| | | Magdeburg-Ost (Flug- | 45 | 12 | 16 | 22 | 18 | 24 | 43 | 99 | 32 | 74 | 65 | 49 | 9 | 463 | 19.0 | 2. 9. | 169 | 88 | 13 | 45 | 61 | 473 |
| | | Wörmlitz [hafen] | 65 | 13 | 27 | 20 | 18 | 26 | 33 | 101 | 12 | 61 | 62 | 54 | 11 | 438 | 20.5 | 2. 9. | 162 | 87 | 8 | 44 | 65 | 457 |
| | | Königsborn | 52 | 9 | *25* | 18 | 15 | 23 | 46 | 83 | 31 | 62 | 57 | 46 | 9 | 424 | 20.5 | 21. 8. | 134 | 86 | 11 | 34 | 52 | 440 |
| | | Lostau | 44 | 14 | 21 | 25 | 26 | 30 | 32 | 98 | 35 | 56 | 59 | 52 | 13 | 461 | 15.6 | 18.10. | 195 | 102 | 9 | 46 | 62 | 490 |
| | E. | Glindenberg | 43 | 10 | 13 | 20 | 19 | 30 | 27 | 116 | 11 | 34 | 65 | 44 | 27 | 416 | 45.4 | 21. 7. | 142 | 86 | 6 | 32 | 60 | 417 |
| | Ohre | Radenbeck | 80 | 13 | 19 | 28 | 28 | 29 | 44 | 126 | 14 | 71 | 55 | 52 | 24 | 503 | 21.7 | 28. 7. | 151 | 99 | 10 | 36 | 58 | 522 |
| | | Zum Giebel (Forsth.) | 59 | 17 | 21 | 33 | 23 | 31 | 54 | 127 | 26 | 87 | 68 | 61 | 33 | 581 | 21.8 | 16. 9. | 168 | 106 | 15 | 41 | 64 | 599 |
| | | Kunrau | 61 | 15 | 21 | 24 | 31 | 39 | 46 | 135 | 17 | 81 | 59 | 57 | 32 | 557 | 28.5 | 16. 9. | 170 | 101 | 13 | 37 | 59 | 577 |
| | | Buchhorst | 57 | 9 | 13 | 28 | 22 | 27 | 45 | 85 | 16 | 88 | 67 | 48 | 17 | 465 | 22.2 | 16. 9. | 125 | 97 | 11 | 21 | 53 | 472 |
| | | Mieste-Lenz | 57 | 16 | 14 | 35 | 31 | 27 | 41 | 100 | 18 | 74 | 56 | 50 | 20 | 482 | 21.8 | 18. 7. | 128 | 100 | 9 | 21 | 68 | 505 |
| | | Rätzlingen-Bösdorf | 75 | 11 | 15 | 33 | 22 | 26 | 44 | 88 | 33 | 52 | 54 | 49 | 13 | 440 | 17.7 | 21. 8. | 150 | 83 | 12 | 38 | 69 | 476 |
| | | Sichau | 61 | 14 | 9 | 32 | 30 | 23 | 47 | 99 | 29 | 94 | 53 | 34 | 18 | 482 | 29.4 | 16. 9. | 149 | 86 | 8 | 31 | 64 | 510 |
| | | Calvörde | 65 | 13 | 16 | 34 | 23 | 33 | 36 | 90 | 26 | 61 | 59 | 55 | 18 | 464 | 16.2 | 27. 9. | 171 | 91 | 10 | 37 | 62 | 500 |
| | | Jerchel, Kr. Gardelegen | 60 | 16 | 15 | 33 | 27 | 41 | 47 | 91 | 19 | 69 | 56 | 51 | 13 | 478 | 17.0 | 27. 9. | 121 | 105 | 11 | 25 | 52 | 509 |
| | | Born (Forsthaus) | 66 | 15 | 18 | 34 | 38 | 51 | 44 | 100 | 21 | 62 | 64 | 49 | 14 | 510 | 16.8 | 29. 9. | 164 | 95 | 11 | 37 | 67 | 556 |
| | | Bülstringen | 57 | 17 | 12 | 36 | 18 | 43 | 31 | 79 | 27 | 52 | 62 | 41 | 11 | 429 | 14.4 | 27. 9. | 136 | 96 | 7 | 30 | 67 | 463 |
| | | Planken | 78 | 15 | 15 | 31 | 37 | 57 | 46 | 101 | 22 | 57 | 65 | 42 | 14 | 502 | 16.1 | 16. 9. | 160 | 96 | 12 | 30 | 68 | 541 |
| | | Druxberge | 160 | 17 | 19 | 35 | 26 | 53 | 60 | 98 | 36 | 46 | 82 | 48 | 13 | 533 | 26.0 | 8. 6. | 117 | 97 | 17 | 27 | 69 | 562 |
| | | Schackensleben | 95 | 14 | 15 | 33 | 22 | 46 | 52 | 87 | 33 | 42 | 67 | 49 | 11 | 471 | 20.5 | 8. 6. | 176 | 96 | 10 | 38 | 70 | 506 |
| | | Haldensleben | 66 | 13 | 14 | 30 | 40 | 49 | 40 | 75 | 31 | 47 | 64 | 47 | 20 | 470 | 16.0 | 5. 8. | 133 | 97 | 9 | 26 | 58 | 499 |
| | | Schneiderdamm | 56 | 14 | 17 | 24 | 23 | 40 | 33 | 90 | 23 | 37 | 56 | 45 | 12 | 414 | 14.2 | 18.10. | 162 | 91 | 7 | 42 | 64 | 466 |
| | | Mose | 55 | 9 | 9 | 18 | 20 | 25 | 26 | 110 | 19 | 40 | 53 | 45 | 11 | 385 | 33.0 | 21. 7. | 139 | 79 | 6 | 26 | 50 | 413 |
| | | Niederndodeleben | 85 | 8 | 8 | 25 | 21 | 35 | 40 | 82 | 19 | 43 | 61 | 40 | 11 | 393 | 13.9 | 21. 7. | 138 | 94 | 8 | 25 | 61 | 405 |
| | | Dahlenwarsleben | 65 | *10* | 12 | *20* | 21 | 38 | 31 | 82 | *20* | 37 | *58* | 49 | 4 | 382 | 20.6 | 21. 7. | — | — | — | — | — | 370 |
| | | Elbeu | 47 | 19 | 15 | 26 | 23 | 35 | 34 | 124 | 24 | 44 | 54 | 47 | 13 | 458 | 40.2 | 20. 7. | 137 | 92 | 9 | 26 | 68 | 489 |

# 1942 Monats- und Jahressumme, größte Tagessumme Elbe

| Flußgebiet | | Stationen | Seehöhe m | Monatssummen (mm) Januar | Februar | März | April | Mai | Juni | Juli | August | September | Oktober | November | Dezember | Jahressumme I—XII mm | Größte Tagesmenge Höhe mm | Datum | Zahl der Tage mit Niederschlag ≧ 0,1 mm | ≧ 1,0 mm | ≧ 10,0 mm | * ≧ 0,1 mm | ▣ | Jahressumme XI.41—X.42 mm |
|---|---|---|---|---|---|---|---|---|---|---|---|---|---|---|---|---|---|---|---|---|---|---|---|---|
| Havel bis Saale | E. | Parey (Schleuse) . | 37 | **14** | 20 | 18 | 21 | 32 | 21 | **88** | 43 | 62 | 34 | 43 | **14** | 410 | 25.1 | 16. 9. | 136 | 88 | 6 | *30* | *55* | 411 |
| | Tanger | Angern . . . . . | 47 | *15* | *16* | *20* | 47 | 40 | *35* | *105* | 15 | 60 | 75 | *40* | *12* | *480* | — | — | — | — | — | — | — | 494 |
| | | Kesselsohl. . . . . | 80 | **14** | 17 | 33 | 25 | 48 | 53 | **110** | 21 | 57 | 45 | 48 | 18 | 489 | 30.5 | 21. 7. | 120 | 95 | 10 | 28 | 57 | 514 |
| | | Burgstall, Kr. Wolmir- | 50 | **14** | **14** | 19 | 34 | 40 | 35 | **104** | **14** | 56 | 63 | 43 | 18 | 454 | 23.7 | 21. 7. | 146 | 84 | 12 | 30 | 63 | 475 |
| | | Cobbel . . . . [stedt | 46 | **11** | 13 | 13 | 22 | 28 | 30 | **93** | 28 | 54 | 52 | 48 | 14 | 406 | 17.9 | 16. 9. | 170 | 76 | 7 | 37 | 60 | 413 |
| | | Birkholz, Kr. Stendal | 40 | 15 | **10** | 15 | 20 | 28 | 29 | **106** | 22 | 67 | 58 | 45 | 14 | 429 | 20.0 | 29. 9. | 134 | 82 | 7 | 25 | 60 | 431 |
| | | Tangerhütte . . . | 38 | 12 | 16 | 25 | 28 | 37 | 38 | **88** | 14 | 53 | 61 | 44 | **11** | 427 | 19.9 | 18.10. | 173 | 79 | 9 | 38 | 48 | 451 |
| | | Landsberg, Kr. Stendal | 110 | **15** | **15** | 22 | 23 | 39 | 36 | **107** | **15** | 52 | 66 | 39 | 18 | 447 | 23.0 | 13. 7. | 180 | 90 | 8 | 46 | 72 | 464 |
| | | Weißewarte . . . . | 35 | **10** | **10** | 14 | 24 | 25 | 35 | **109** | 11 | 50 | 46 | 46 | 13 | 393 | 17.2 | 13. 7. | 137 | 79 | 10 | 25 | 51 | 414 |
| | | Tangermünde . . . | 50 | 16 | **12** | 24 | 23 | 28 | 56 | **100** | 13 | 51 | 54 | 51 | 15 | 443 | 18.2 | 8. 6. | 166 | 94 | 8 | 37 | 53 | 449 |
| Havel | Woblitz bis Quelle | Granzin, Kr. Stargard | 67 | 17 | 19 | **14** | 27 | 40 | 33 | **148** | 34 | 57 | 72 | 65 | 28 | 554 | 19.0 | 12. 7. | 143 | 108 | 13 | 27 | 73 | 557 |
| | | Neustrelitz . . . . | 64 | **16** | 20 | 19 | 25 | 49 | 31 | **116** | 23 | 62 | 70 | 71 | 26 | 528 | 19.3 | 16. 9. | 157 | 99 | 10 | 31 | 58 | 529 |
| | | Wesenberg . . . . | 62 | **12** | 19 | 22 | 27 | 46 | 31 | **131** | 39 | 64 | 61 | 64 | 23 | 539 | 17.2 | 21. 8., 16. 9. | 170 | 104 | 16 | 33 | 77 | 547 |
| | | Mirow, Kr. Stargard | 59 | **10** | 15 | 23 | 29 | 45 | 33 | **133** | 36 | 55 | 66 | 60 | 21 | 526 | 24.8 | 28. 7. | 128 | 93 | 12 | 21 | 76 | 523 |
| | | Wolfsbruch . . . . | 60 | **11** | 17 | 14 | 24 | 42 | 33 | **162** | 58 | 56 | 57 | 60 | 26 | 560 | 32.6 | 18. 7. | 122 | 94 | 13 | 20 | 75 | 559 |
| | | Strasen . . . [burg) | 60 | 11 | **9** | 25 | 24 | 47 | 25 | **143** | 43 | 55 | 40 | 65 | 25 | 512 | 31.0 | 18. 7. | 108 | 93 | 14 | 15 | 81 | 504 |
| | | Fürstenberg (Mecklen- | 55 | **14** | 20 | 28 | 21 | 63 | 35 | **112** | 33 | 61 | 42 | 59 | 17 | 505 | 24.9 | 30. 5. | 171 | 98 | 12 | 36 | 77 | 537 |
| | | Grünow, Kr. Stargard | 120 | 24 | 20 | **19** | 28 | 53 | 55 | **124** | 22 | 58 | 67 | 58 | 27 | 555 | 25.8 | 8. 6. | 158 | 100 | 14 | 31 | 91 | 554 |
| | Woblitz | Feldberg (Mecklen- | 90 | 18 | 23 | **17** | **17** | 49 | 41 | **161** | 25 | 49 | 39 | 67 | 35 | 541 | 24.2 | 8. 7. | 137 | 104 | 12 | 36 | 61 | 529 |
| | | Boitzenburg [burg) | 74 | 18 | 36 | **14** | 28 | 52 | 32 | **114** | 64 | 46 | 52 | 76 | 27 | 559 | 30.9 | 22. 8. | 144 | 97 | 14 | 32 | 82 | 568 |
| | | Hohenlychen . . . | 70 | **18** | 22 | 21 | 29 | 55 | 40 | **165** | 28 | 69 | 62 | 64 | 28 | 601 | 28.6 | 18. 9. | 162 | 103 | 19 | 34 | 79 | 613 |
| | Havel | Bredereiche . . . . | 47 | 18 | 32 | 25 | 19 | — | — | — | — | — | — | — | — | — | — | — | — | — | — | — | — | — |
| | | Knehden . . . . . | 71 | **15** | 23 | 22 | 18 | 43 | 29 | **137** | 21 | 42 | 51 | 70 | 29 | 500 | 41.9 | 28. 7. | 119 | 94 | 12 | 24 | 70 | 522 |
| | | Altlüdersdorf . . . | 54 | **14** | 21 | 25 | 22 | 52 | 26 | **123** | 39 | 43 | 51 | 67 | 30 | 513 | 27.2 | 30. 5. | 147 | 100 | 9 | 29 | 44 | 511 |
| | | Zehdenick . . . . | 44 | **11** | 16 | 16 | 20 | 53 | 32 | **142** | 43 | 49 | 40 | 63 | 21 | 506 | 27.2 | 11. 7. | 156 | 98 | 8 | 38 | 75 | 517 |
| | | Groß Dölln . . . . | 55 | 20 | 21 | *15* | 20 | 40 | 41 | **98** | 33 | 37 | 39 | 59 | 23 | 446 | 21.8 | 9. 7. | 121 | 89 | 9 | 28 | 58 | 457 |
| | | Liebenwalde . . . | 43 | **8** | 27 | 11 | 18 | 37 | 35 | **95** | 45 | 54 | 50 | 63 | 25 | 468 | 23.3 | 8. 7. | 113 | 80 | 10 | 23 | 55 | 467 |
| | Ruppiner Kanal | Herzberg, Kr. Ruppin | 43 | **11** | 27 | 27 | 21 | 53 | 23 | **159** | 44 | 71 | 41 | 69 | 37 | 583 | 28.1 | 28. 7. | 163 | 105 | 18 | 35 | 51 | 566 |
| | | Kremmen . . . . | 48 | **11** | 20 | 16 | 21 | 39 | 22 | **149** | 43 | 58 | 61 | 59 | 29 | 528 | 24.7 | 28. 7. | 142 | 101 | 16 | 25 | 68 | 517 |
| | | Löwenberg (Mark) . | 50 | **11** | 20 | 15 | 22 | 54 | 24 | **166** | 42 | 57 | 36 | 54 | 25 | 526 | 27.6 | 18. 7. | 145 | 98 | 13 | 25 | 64 | 533 |
| | | Oranienburg (Werkflug- | 34 | **9** | *20* | 17 | *20* | 43 | 16 | **103** | 74 | 74 | 43 | 56 | 22 | 497 | 26.5 | 21. 8. | 142 | 93 | 12 | 24 | 59 | 496 |
| | | Döringsbrück [hafen) | 37 | 7 | 23 | 19 | 21 | 48 | 40 | — | — | — | — | — | — | — | — | — | — | — | — | — | — | — |
| | Havel | Stolzenhagen . . . | 51 | 12 | 24 | **9** | 19 | 36 | 48 | **107** | 37 | 82 | 36 | 67 | 28 | 505 | 30.3 | 30. 9. | 144 | 90 | 12 | 32 | 77 | 494 |
| | | Schönfließ. . . . . | 52 | **16** | 19 | 19 | 18 | 42 | 33 | **117** | 56 | 101 | 43 | 55 | 19 | 538 | 33.4 | 2. 9. | 110 | 92 | 14 | 22 | 50 | 537 |
| | | Berlin (Teichstr.) . | 35 | 12 | 17 | **9** | 24 | 46 | 32 | **108** | 42 | 71 | 51 | 55 | 23 | 490 | 25.2 | 30. 9. | 151 | 88 | 9 | 33 | 78 | 496 |
| | | Berlin-Spandau . . | 35 | **11** | 17 | 12 | 19 | 46 | 20 | **102** | 36 | 72 | 36 | 50 | 20 | 441 | 21.4 | 16. 9. | 159 | 91 | 9 | 46 | 61 | 449 |
| | Spree | Neusalza-Spremberg | 334 | 35 | 38 | 27 | 45 | 49 | 55 | **113** | **17** | 38 | 90 | 47 | 29 | 583 | 24.2 | 9. 7. | 168 | 107 | 13 | 66 | 90 | 689 |
| | | Sohland, Kr. Bautzen | 306 | 54 | 34 | **15** | 46 | 67 | 55 | **103** | 26 | 23 | 96 | 51 | 37 | 607 | 25.7 | 9. 7. | 161 | 106 | 15 | 49 | 77 | 698 |
| | | Cunewalde . . . . | 318 | 39 | 31 | 16 | 26 | 80 | 64 | **86** | **15** | 31 | 83 | 47 | 17 | 535 | 19.0 | 24.10. | 125 | 107 | 13 | 33 | 91 | 570 |
| | | Großpostwitz . . . | 232 | 31 | 28 | **12** | 33 | **111** | 48 | 90 | 33 | 25 | 90 | 53 | 29 | 583 | 22.0 | 14. 5. | 154 | 109 | 15 | 43 | 62 | 630 |
| | Löbauer Wasser | Malschwitz . . . . | 150 | 27 | 20 | 13 | 28 | 73 | 49 | **94** | **8** | 36 | 80 | 53 | 14 | 495 | 24.1 | 16. 7. | 130 | 93 | 11 | 32 | 53 | 528 |
| | | Großschweidnitz . . | 272 | 28 | 36 | 16 | 37 | 62 | 60 | 82 | **11** | 53 | **85** | 50 | 29 | 549 | 35.2 | 2. 9. | 175 | 105 | 13 | 50 | 87 | 599 |
| | | Löbau . . . . . | 249 | 29 | 28 | 13 | 37 | 59 | 56 | 74 | **9** | 52 | **80** | 45 | 24 | 506 | 20.8 | 13. 9. | 172 | 103 | 11 | 55 | 90 | 565 |
| | | Niederbischdorf . . | 250 | 27 | 26 | **12** | 30 | 52 | 46 | 77 | **12** | 40 | **92** | 49 | 19 | 482 | 26.5 | 18.10. | 140 | 101 | 10 | 38 | 73 | 525 |
| | | Weißenberg . . . . | 185 | 30 | 22 | 15 | 25 | 71 | 55 | 83 | 15 | 47 | **94** | 59 | **14** | 530 | 21.3 | 2. 9. | 124 | 110 | 13 | 28 | 53 | 590 |
| | | Sornßig . . . . . | 306 | 31 | 36 | **13** | 32 | 80 | 56 | 79 | 19 | 56 | **95** | 53 | 28 | 578 | 35.0 | 2. 9. | 156 | 113 | 13 | 50 | 87 | 628 |
| | Spree, Löbauer | Breitendorf . . . . | 252 | 29 | 22 | **14** | 29 | 67 | 50 | 70 | 20 | 68 | **91** | 51 | 23 | 534 | 46.5 | 2. 9. | 163 | 97 | 12 | 55 | 86 | 579 |
| | | Pommritz . . . . | 229 | 27 | *25* | **6** | 25 | 80 | 53 | 70 | 8 | 42 | **86** | 47 | 25 | 494 | 19.1 | 16. 5. | 129 | 92 | 12 | 34 | 62 | 521 |
| | | Gebelzig . . . . . | 195 | 28 | 22 | **12** | 38 | 89 | 40 | 75 | **12** | 47 | **127** | 58 | 17 | 565 | 28.2 | 18.10. | 170 | 97 | 13 | 52 | 67 | 612 |
| | Spree | Halbendorf . . . . | 141 | 33 | 30 | 15 | 23 | 83 | 34 | 76 | **7** | 56 | **96** | 51 | 14 | 518 | 30.8 | 2. 9. | 119 | 98 | 13 | 33 | 55 | 570 |
| | | Klitten . . . . . | 132 | 26 | 29 | 14 | 27 | **118** | 43 | 92 | **5** | 41 | 86 | 51 | 43 | 575 | 34.0 | 29. 5. | 114 | 97 | 13 | 32 | 52 | 580 |
| | | Spreefurt . . . . . | 132 | 32 | 21 | 15 | 26 | 94 | 41 | **106** | **4** | 27 | 87 | 49 | 21 | 529 | 29.0 | 19. 5. | 143 | 87 | 12 | 40 | 70 | 554 |
| | | Königshain . . . . | 220 | 23 | 22 | 15 | 37 | 66 | 52 | 75 | **10** | 33 | **100** | 55 | 16 | 504 | 24.0 | 18.10. | 161 | 100 | 10 | 54 | 79 | 568 |
| | | Hähnichen . . . . | 156 | 25 | 28 | 18 | 37 | 77 | 51 | **86** | **12** | 67 | 72 | 55 | 23 | 551 | 30.0 | 13. 9. | 160 | 106 | 10 | 46 | 81 | 609 |
| | Spree, Schöps | Rietschen . [Kr. Löbau | 142 | 25 | 28 | 14 | 26 | **101** | 53 | 67 | **9** | 60 | 77 | 65 | 31 | 556 | 27.3 | 14. 9. | 137 | 106 | 12 | 49 | 78 | 600 |
| | | Sohland a. Rotstein, | 298 | 39 | 31 | 15 | 25 | 65 | 45 | 75 | **13** | 73 | **92** | 62 | 23 | 558 | 23.7 | 5. 9. | 186 | 108 | 12 | 59 | 83 | 593 |
| | | Reichenbach, Ober- | 240 | 27 | 17 | **11** | 27 | 64 | 52 | 90 | 16 | 42 | **102** | 49 | **11** | 508 | 26.9 | 28. 7. | 149 | 95 | 11 | 52 | 70 | 545 |
| | | Altmarkt . . [lausitz | 173 | 28 | 22 | 24 | 25 | 71 | 45 | 74 | **11** | 32 | **103** | 69 | 26 | 530 | 18.5 | 19.10. | 165 | 103 | 14 | 54 | 77 | 545 |
| | | Niesky . . . . . | 177 | 35 | 38 | 21 | 34 | 87 | 49 | 70 | **20** | 32 | **107** | 59 | 25 | 577 | 28.6 | 18.10. | 198 | 113 | 12 | 49 | 82 | 638 |
| | Spree | Stockteich . . . . | 148 | 27 | 25 | 18 | 32 | **103** | 44 | 77 | **7** | 44 | 102 | 55 | 26 | 560 | 28.2 | 18.10. | 166 | 99 | 17 | 57 | 75 | 598 |
| | | Nelkenberg . . . . | 116 | 29 | 36 | 17 | 37 | 90 | 34 | **108** | **11** | 70 | 91 | 68 | 22 | 613 | 36.2 | 17.10. | 114 | 91 | 20 | 35 | 67 | 656 |
| | | Jagdschloß, Kr. | 140 | 21 | 36 | 15 | 24 | 76 | 36 | **103** | **14** | 86 | 76 | 45 | 19 | 551 | 37.8 | 5. 9. | 116 | 88 | 16 | 35 | 84 | 619 |
| | | Rohne . [Rothenburg | 127 | 28 | 23 | **11** | 20 | 65 | 35 | **110** | 14 | 44 | 82 | 50 | 18 | 500 | 23.6 | 16. 7. | 163 | 99 | 10 | 45 | 57 | 544 |
| | | Kauppa. . . . . | 139 | 34 | 26 | 20 | 24 | 72 | 49 | 78 | **10** | 28 | **99** | 51 | 19 | 510 | 27.7 | 18.10. | 136 | 104 | 12 | 37 | 72 | 548 |
| | | Lohsa . . . . . | 128 | 34 | 36 | 15 | **10** | 90 | 32 | **92** | 26 | 54 | 80 | 43 | 22 | 534 | 27.0 | 12. 7. | 145 | 103 | 12 | 42 | 62 | 579 |
| | | Burghammer . . . | 110 | 24 | 28 | **11** | 21 | 68 | 45 | **108** | 25 | 34 | 83 | 54 | 19 | 520 | 28.5 | 18.10. | 119 | 58 | 14 | 24 | 60 | 555 |
| | | Spremberg . . . . | 125 | 30 | 30 | **14** | 23 | 64 | 39 | **123** | **14** | 50 | 117 | 34 | 20 | 558 | 22.4 | 16. 9. | 157 | 104 | 14 | 45 | 57 | 625 |
| | | Cottbus (Pumpstation) | 70 | 18 | 20 | 12 | 14 | 50 | 30 | **108** | **9** | 34 | 52 | 47 | 17 | 411 | 20.3 | 16. 7. | 163 | 86 | 4 | 44 | 45 | 459 |
| | | Cottbus (Kreisbauamt) | 74 | 24 | 14 | 10 | 15 | 50 | 34 | **124** | **8** | 42 | 54 | 47 | 14 | 436 | 21.7 | 2. 4. | 141 | 94 | 10 | 45 | 46 | 493 |
| | | Cottbus (Flughafen) | 67 | 20 | 22 | **9** | 16 | 52 | 37 | **111** | 11 | 36 | 58 | 47 | 17 | 436 | 20.7 | 16. 7. | 157 | 97 | 8 | 46 | 59 | 467 |
| | | Döbern . . . . . | 134 | 28 | 34 | 12 | 23 | 92 | 44 | **115** | **7** | 70 | 56 | 54 | 24 | 559 | 30.4 | 16. 7. | 125 | 101 | 13 | 35 | 55 | 615 |
| | | Klein-Loitz . . . . | 132 | 24 | 34 | **7** | 22 | 77 | 33 | **125** | 9 | 49 | 56 | 45 | 20 | 501 | 25.0 | 16. 7. | 160 | 96 | 12 | 43 | 74 | 535 |
| | | Maiberg. . . . . | 59 | 14 | 18 | **5** | 11 | 42 | 25 | **79** | 13 | 27 | 58 | 42 | 17 | 351 | 18.7 | 16. 7. | 154 | 83 | 5 | 42 | 64 | 389 |
| | | Preilack . . . . . | 62 | 19 | 24 | 13 | 15 | 50 | 27 | **94** | *12* | 47 | 70 | *42* | 25 | 438 | 24.0 | 9.10. | 139 | 94 | 6 | 31 | 62 | 478 |
| | | Drachhausen . . . | 65 | 19 | 27 | **11** | 12 | 47 | 25 | **99** | **11** | 39 | 64 | 43 | 22 | 419 | 19.7 | 9.10. | 144 | 90 | 7 | 23 | 58 | 456 |
| | | Drebkau . . . . . | 85 | 23 | 27 | **11** | 19 | 58 | 36 | **137** | 23 | 50 | 63 | 51 | 13 | 511 | 48.5 | 16. 7. | 137 | 96 | 11 | 35 | 34 | 557 |
| | | Altdöbern . . . . | 84 | 20 | 22 | **11** | 21 | 49 | 25 | **109** | 47 | 86 | 91 | 46 | 17 | 540 | 34.0 | 2. 9. | 154 | 97 | 15 | 40 | 51 | 591 |
| | | Komptendorf . . . | 85 | 21 | 17 | **11** | 24 | 63 | 22 | **133** | 22 | 41 | 37 | 57 | **11** | 459 | 26.5 | 16. 7. | 129 | 92 | 9 | 31 | 47 | 476 |
| | | Calau . . . . . | 80 | 13 | 21 | 10 | **9** | 51 | 28 | **95** | 33 | 62 | 79 | 49 | 16 | 466 | 18.5 | 16. 7. u. 18. 10. | 150 | 99 | 12 | 38 | 63 | 500 |
| | | Fürstlich-Drehna. . | 76 | 12 | 28 | **10** | 12 | 44 | 34 | **108** | 56 | 69 | 97 | 48 | 22 | 540 | 42.1 | 22. 8. | 148 | 95 | 12 | 24 | 48 | 576 |
| | | Bischdorf, Kr. Calau | 75 | 16 | 21 | **7** | 13 | 41 | 29 | **112** | 16 | 83 | 59 | 50 | 14 | 461 | 31.6 | 2. 9. | 132 | 84 | 12 | 34 | 45 | 493 |
| | | Burg (Spreewald) . | 57 | 20 | 21 | **12** | 15 | 47 | 26 | **82** | 49 | 34 | 51 | 42 | 13 | 412 | 28.9 | 25. 8. | 163 | 83 | 7 | 40 | 49 | 438 |
| | | Lübbenau . . . . | 50 | 15 | 21 | 18 | **13** | 42 | 39 | **100** | 18 | 55 | 53 | 47 | 15 | 436 | 22.5 | 16. 7. | 168 | 92 | 10 | 50 | 64 | 458 |

# Elbe — Monats- und Jahressumme, größte Tagessumme — 1942

| Flußgebiet | | Stationen | Seehöhe m | Monatssummen (mm) Januar | Februar | März | April | Mai | Juni | Juli | August | September | Oktober | November | Dezember | Jahressumme I—XII mm | Größte Tagesmenge Höhe mm | Datum | Zahl der Tage mit Niederschlag ≧ 0,1 mm | ≧ 1,0 mm | ≧ 10,0 mm | * ≧ 0,1 mm | ▣ | Jahressumme XI. 41—X. 42 mm |
|---|---|---|---|---|---|---|---|---|---|---|---|---|---|---|---|---|---|---|---|---|---|---|---|---|
| Havel | Spree | Straupitz | 55 | 20 | 22 | 13 | 11 | 41 | 36 | **114** | **8** | 44 | 60 | 40 | 19 | 428 | 21.2 | 16. 9. | 137 | 80 | 10 | 30 | 53 | 467 |
| | | Altzauche | 51 | 18 | 22 | 17 | **13** | 50 | 33 | **82** | 21 | 57 | *55* | *50* | *20* | 441 | — | — | 149 | 89 | 7 | 41 | 55 | 457 |
| | | Lübben (Spreewald) | 49 | 16 | 26 | 16 | **13** | 45 | 32 | **121** | 64 | 66 | 57 | 47 | 18 | 521 | 45.5 | 22. 8. | 156 | 99 | 12 | 50 | 50 | 557 |
| | | Zützen | 58 | 12 | 16 | 20 | 20 | 41 | 30 | **91** | 43 | 52 | 73 | 49 | **11** | 458 | 22.5 | 16. 8. | 113 | 87 | 13 | 12 | 24 | 497 |
| | | Groß-Lubolz | 52 | **15** | 20 | **15** | 17 | 30 | 28 | **91** | 59 | 62 | 58 | 37 | 20 | 452 | 41.3 | 22. 8. | 158 | 92 | 7 | 41 | 54 | 478 |
| | | Kuschkow | 46 | 17 | 20 | **15** | 22 | 40 | 58 | **91** | 34 | 45 | 58 | 50 | 23 | 473 | 22.7 | 2.11. | 154 | 97 | 12 | 45 | 48 | 500 |
| | | Lindenberg, Kr. Bees- | 108 | 15 | 28 | **14** | 26 | 43 | 47 | **91** | 26 | 45 | 51 | 51 | 28 | 465 | 17.1 | 2. 9. | 158 | 97 | 7 | 36 | 78 | 488 |
| | | Leibchel [kow-Storkow | 48 | 15 | 16 | **12** | **12** | 44 | 28 | **78** | 21 | 42 | 45 | 39 | 24 | 376 | 16.4 | 2. 9. | 109 | 90 | 5 | 27 | 59 | 392 |
| | | Klein-Liebitz | 59 | 17 | 24 | **9** | 23 | 57 | 25 | **106** | 10 | 50 | 54 | 43 | 29 | 447 | 21.5 | 8. 7. | 126 | 90 | 10 | 31 | 70 | 480 |
| | | Jamlitz | 58 | 16 | 24 | 12 | 17 | 50 | 36 | **104** | **8** | 35 | 54 | 39 | 25 | 420 | 23.2 | 9. 7. | 146 | 88 | 9 | 43 | 76 | 461 |
| | | Friedland (Niederl.) | 45 | 14 | 24 | **10** | 19 | 32 | 22 | **97** | 25 | 45 | 47 | 44 | 26 | 405 | 15.4 | 2. 9. | 144 | 95 | 6 | 40 | 55 | 430 |
| | | Jessern | 45 | **11** | 27 | 12 | 15 | 50 | 28 | **124** | 27 | 35 | 50 | 40 | 24 | 443 | 19.1 | 26. 7. | 160 | 93 | 11 | 39 | 61 | 469 |
| | | Beeskow | 44 | 11 | 17 | **6** | 16 | 42 | 28 | **103** | 37 | 45 | 45 | 42 | 26 | 418 | 26.6 | 23. 7. | 149 | 86 | 8 | 39 | 60 | 430 |
| | | Groß-Muckrow | 110 | *10* | *25* | *4* | *18* | 30 | 36 | *102* | *30* | 35 | 57 | 43 | 21 | *411* | — | — | — | — | — | — | — | *442* |
| | | Dammendorf | 65 | 11 | 24 | **4** | 15 | 30 | 29 | **104** | 14 | 22 | 60 | 39 | 24 | 376 | 19.1 | 28. 7. | 102 | 77 | 7 | 19 | 48 | 404 |
| | | Neubrück | 43 | 13 | 23 | **9** | 19 | 35 | 24 | **77** | 34 | 42 | 55 | 44 | 18 | 393 | 22.9 | 25. 8. | 125 | 85 | 6 | 37 | 55 | 411 |
| | | Falkenberg, Kr. Lebus | 56 | 17 | 22 | **8** | 22 | 50 | 22 | **93** | 47 | 47 | 46 | 55 | 24 | 453 | 29.6 | 2. 9. | 144 | 89 | 9 | 38 | 59 | 457 |
| | | Buchholz, Kr. Lebus | 65 | 16 | 21 | **8** | 15 | 44 | 25 | **77** | 27 | 50 | 47 | 51 | 21 | 402 | 28.5 | 2. 9. | 120 | 84 | 8 | 31 | 57 | 410 |
| | | Fürstenwalde (Flugh.) | 51 | 16 | 21 | **7** | 21 | 52 | 32 | **81** | 42 | 60 | 50 | 54 | 23 | 459 | 44.8 | 2. 9. | 147 | 90 | 9 | 36 | 55 | 462 |
| | | Hartmannsdorf | 37 | **12** | 24 | 15 | 21 | 55 | 45 | **92** | 82 | 38 | 24 | 74 | 28 | 510 | **51.1** | 22. 8. | 134 | 98 | 9 | 28 | 55 | 506 |
| | | Jänickendorf | 58 | 30 | 25 | **8** | 21 | 52 | 30 | **103** | 36 | 26 | 39 | 53 | 23 | 446 | 15.5 | 2.11. | 117 | 97 | 9 | 25 | 62 | 450 |
| | | Rehfelde | 60 | 13 | 38 | **11** | 22 | 41 | 33 | *106* | 40 | 56 | 36 | 56 | 44 | 496 | 20.2 | 22. 8. | 141 | 114 | 16 | 35 | 55 | 476 |
| | | Schöneiche | 40 | 11 | 19 | **10** | 22 | 49 | 37 | **109** | 49 | 56 | 51 | 53 | 29 | 495 | 24.7 | 8. 7. | 127 | 97 | 9 | 22 | 48 | 500 |
| | | Wölsickendorf | 120 | 10 | 19 | **3** | 17 | 41 | 44 | **107** | 34 | 42 | 39 | 46 | 20 | 422 | 20.3 | 22. 8. | 131 | 90 | 10 | 31 | 74 | 431 |
| | | Leuenberg | 116 | 12 | 26 | **3** | 20 | 34 | 64 | **92** | 42 | 50 | 42 | 48 | 29 | 462 | 24.6 | 22. 8. | 162 | 111 | 9 | 37 | 72 | 459 |
| | | Berlin-Friedrichshg. | 35 | **10** | 28 | 13 | 20 | 47 | 37 | **99** | 33 | 44 | 42 | 55 | 22 | 450 | 27.3 | 8. 7. | 150 | 91 | 7 | 32 | 45 | 457 |
| | | Werneuchen | 76 | 13 | 24 | **9** | 17 | 41 | 46 | **94** | 43 | 36 | 37 | 63 | 24 | 447 | 30.0 | 22. 8. | 141 | 95 | 8 | 37 | 47 | 448 |
| | | Werneuchen (Flugh.) | 80 | 9 | 15 | **3** | 17 | 42 | 72 | **98** | 43 | 38 | 35 | 60 | 21 | 453 | 27.9 | 22. 8. | 146 | 94 | 8 | 23 | 57 | 438 |
| | Spree, Dahme | Altlandsberg | 60 | **9** | 16 | 12 | 17 | 44 | 34 | **131** | 54 | 55 | 47 | 68 | 31 | 518 | 30.2 | 2. 9. | 136 | 94 | 12 | 25 | 49 | 499 |
| | | Berlin-Mahlsdorf | 41 | 11 | 20 | **6** | **20** | 54 | 50 | **98** | 57 | 50 | 44 | 59 | 25 | 494 | 26.5 | 16. 8. | 140 | 93 | 11 | 32 | 46 | 489 |
| | | Dahme | 86 | **9** | 20 | 10 | 20 | 33 | 29 | **96** | 35 | 62 | 72 | 47 | 14 | 447 | 22.0 | 24. 7. | 119 | 89 | 12 | 33 | 51 | 477 |
| | |Ließen | 140 | 13 | 30 | **11** | 22 | 42 | 17 | **114** | 51 | 67 | 79 | 59 | 23 | 528 | 40.2 | 22. 8. | 145 | 97 | 11 | 40 | 58 | 548 |
| | | Märk. Buchholz | 38 | **12** | 25 | 16 | 19 | 36 | 37 | **96** | 75 | 38 | 48 | 55 | 19 | 476 | **54.8** | 22. 8. | 157 | 94 | 7 | 41 | 58 | 489 |
| | | Saarow (Flugh.) | 55 | 15 | 16 | **10** | 12 | 31 | 28 | **56** | 42 | 31 | 36 | 33 | 13 | 323 | 17.4 | 2. 9. | 128 | 84 | 6 | 26 | 56 | 350 |
| | | Storkow | 37 | 14 | 23 | **13** | 18 | 46 | 48 | **93** | 42 | 72 | 37 | 49 | 23 | 478 | 39.7 | 2. 9. | 138 | 95 | 8 | 34 | 55 | 495 |
| | | Kehrigk | 75 | **14** | 37 | 20 | 16 | 36 | 51 | **108** | 47 | 51 | 52 | 57 | 28 | 517 | 20.3 | 16. 6. | 176 | 97 | 10 | 49 | 54 | 533 |
| | | Prieros | 32 | **11** | 15 | 15 | 14 | 52 | 46 | 102 | **112** | 37 | 52 | 53 | 25 | 534 | **83.4** | 22. 8. | 147 | 101 | 7 | 34 | 54 | 533 |
| | | Rangsdorf | 38 | **12** | 25 | 17 | 21 | 59 | 36 | **85** | 42 | 52 | 42 | 70 | 27 | 488 | 28.4 | 30. 9. | 156 | 97 | 9 | 33 | 54 | 479 |
| | | Neuhof, Kr. Teltow | 45 | 16 | 27 | 17 | **13** | 48 | 41 | **111** | 56 | 50 | 64 | 59 | 26 | 530 | 22.1 | 22. 8. | 161 | 103 | 11 | 40 | 32 | 533 |
| | | Zossen | 38 | 13 | 23 | **11** | 25 | 55 | 28 | **109** | 42 | 50 | 51 | 90 | 19 | 516 | 24.6 | 2.11. | 127 | 98 | 8 | 30 | 47 | 480 |
| | | Königswusterhausen | 37 | **13** | 28 | 16 | 21 | 51 | 30 | **68** | 37 | 49 | 46 | 57 | 24 | 440 | 21.7 | 30. 9. | 182 | 98 | 5 | 42 | 59 | 442 |
| | | Selchow, Kr. Teltow | 43 | *10* | *25* | 17 | 24 | 52 | 26 | 77 | 35 | **92** | 40 | 43 | 12 | 448 | **63.1** | 30. 9. | 144 | 91 | 4 | 40 | 52 | 466 |
| | | Schönefeld | 46 | **6** | 13 | 13 | 15 | 47 | 28 | **74** | 32 | 69 | 38 | 57 | 30 | 422 | 38.2 | 30. 9. | 130 | 85 | 5 | 26 | 46 | 394 |
| | | Berlin-Köpenick | 35 | 14 | 21 | **12** | 22 | 55 | 32 | **111** | 33 | 59 | 37 | 65 | 25 | 486 | 26.8 | 8. 7. | 160 | 101 | 9 | 38 | 66 | 495 |
| | | Ahrensfelde [Teltow | 60 | 8 | 13 | **3** | 24 | 19 | 40 | **93** | 27 | 52 | 35 | 62 | 24 | 400 | 20.0 | 30. 9. | 148 | 88 | 7 | 34 | 53 | 387 |
| | | Groß-Ziethen, Kr. | 39 | **7** | 19 | 14 | 16 | 52 | 29 | **98** | 21 | 69 | 42 | 57 | 23 | 447 | 43.0 | 30. 9. | 140 | 81 | 7 | 33 | 46 | 452 |
| | | Berlin-Adlershof | 35 | **10** | 15 | **10** | 16 | 54 | 28 | **96** | 29 | 78 | 34 | 55 | 22 | 447 | 46.1 | 30. 9. | 141 | 82 | 7 | 31 | 59 | 453 |
| | | -Karlshorst | 35 | 11 | 26 | **10** | 16 | 45 | 54 | **87** | 54 | 76 | 36 | 50 | 20 | 485 | **50.9** | 30. 9. | 158 | 90 | 10 | 40 | 46 | 492 |
| | | -Lichtenberg | 58 | 10 | 16 | **8** | 22 | 55 | 89 | **140** | 22 | 67 | 40 | 63 | 27 | 559 | 34.7 | 15. 6. | 151 | 92 | 12 | 47 | 69 | 554 |
| | | -Neukölln | 34 | **12** | 24 | 16 | 22 | 51 | 35 | **103** | 43 | 82 | 42 | 59 | 28 | 517 | **51.8** | 30. 9. | 172 | 99 | 10 | 41 | 59 | 515 |
| | | -Friedrichshain | 49 | *10* | 12 | **8** | 17 | 41 | 57 | **85** | 31 | 63 | 44 | 54 | 21 | 443 | 35.7 | 30. 9. | 136 | 82 | 10 | 28 | 50 | 457 |
| | | -Reinickendorf-West | 36 | 13 | 20 | **11** | 27 | 37 | 26 | **121** | 42 | 76 | 55 | 65 | 26 | 519 | 23.5 | 30. 9. | 132 | 84 | 12 | 30 | 40 | 512 |
| | | -Rosenthal | 49 | 13 | 20 | **10** | 26 | 48 | 32 | **118** | 56 | 87 | 48 | 58 | 27 | 543 | 36.9 | 30. 9. | 144 | 94 | 13 | 35 | 56 | 547 |
| | | -Niederschönhausen | 45 | 12 | 25 | **8** | 23 | 40 | 38 | **103** | 57 | 88 | 42 | 57 | 23 | 516 | 48.0 | 30. 9. | 157 | 87 | 11 | 39 | 52 | 518 |
| | | -Tiergarten | 34 | 23 | 35 | **7** | 20 | 43 | 42 | **97** | 51 | 52 | 44 | 58 | 26 | 496 | 33.3 | 22. 8. | 174 | 102 | 9 | 42 | 62 | 520 |
| | | -Schmargendorf | 45 | **13** | 28 | **13** | 19 | 37 | 35 | **105** | 30 | 49 | 45 | *56* | 31 | 461 | 17.1 | 30. 9. | 153 | 91 | 10 | 34 | 66 | 477 |
| | | -Westend | 40 | **12** | 24 | 15 | 22 | 46 | 28 | **95** | 42 | 68 | 39 | 52 | 24 | 467 | 22.5 | 30. 9. | 156 | 101 | 9 | 38 | 54 | 479 |
| | | -Avus | 50 | *13* | 18 | **6** | 16 | 43 | 26 | **97** | 53 | 70 | 37 | 58 | 29 | 466 | 25.6 | 30. 9. | 140 | 92 | 10 | 18 | 49 | 461 |
| | | -Halensee | 45 | **10** | 18 | 14 | 16 | 36 | 25 | **92** | 45 | 52 | 36 | 42 | 24 | 410 | 19.0 | 30. 9. | 138 | 80 | 9 | 24 | 51 | 428 |
| | | -Pichelswerder | 30 | **14** | 21 | 21 | 16 | 45 | 21 | **103** | 53 | 57 | 41 | 53 | 26 | 471 | 17.8 | 24. 8. | 151 | 89 | 11 | 35 | 63 | 481 |
| | | -Staaken | 32 | **16** | 21 | 23 | 19 | 43 | 24 | **94** | 40 | 85 | 42 | 61 | 26 | 494 | 26.0 | 2. 9. | 162 | 101 | 7 | 32 | 69 | 492 |
| | | -Gatow | 48 | 13 | 17 | 14 | 18 | 46 | 23 | **103** | 35 | 58 | 41 | 52 | **11** | 431 | 17.9 | 2. 9. | 147 | 91 | 8 | 39 | 63 | 453 |
| | | -Dahlem | 55 | 15 | 22 | **14** | 21 | 49 | 45 | **111** | 32 | 41 | 49 | 55 | 27 | 481 | 20.1 | 2.11. | 158 | 98 | 13 | 37 | 70 | 504 |
| | | -Wannsee | 37 | **11** | 17 | 16 | 15 | 51 | 17 | **97** | 21 | 56 | 40 | 53 | 22 | 416 | 25.0 | 2. 9. | 99 | 81 | 7 | 22 | 52 | 410 |
| | | -Tempelhof I | 47 | **12** | 22 | 15 | 19 | 44 | 47 | **99** | 33 | 61 | 37 | 56 | 27 | 472 | 28.9 | 30. 9. | 153 | 89 | 11 | 24 | 59 | 472 |
| | | -Tempelhof II | 50 | **8** | 16 | **8** | 19 | 50 | 42 | **80** | 50 | 56 | 42 | 53 | 27 | 451 | 32.8 | 30. 9. | 127 | 86 | 10 | 26 | 52 | 471 |
| | | -Lichterfelde-Ost | 45 | **14** | 21 | 18 | 21 | 47 | 35 | **99** | 59 | 54 | 51 | 52 | 25 | 496 | 36.0 | 22. 8. | 153 | 111 | 7 | 47 | 44 | 514 |
| | | -Lichterfelde-Süd | 42 | **10** | 17 | 12 | 18 | 45 | 32 | **94** | 44 | 39 | 48 | 53 | 22 | 434 | 20.0 | 2.11. | 156 | 91 | 7 | 40 | 42 | 444 |
| | | Neufahrland | 33 | **13** | 16 | 17 | 21 | 56 | 27 | **109** | 50 | 77 | 55 | 76 | 28 | 545 | 28.2 | 2. 9. | 162 | 116 | 11 | 33 | 71 | 511 |
| | | Potsdam (Observat.) | 80 | **14** | 24 | 26 | 18 | 52 | 25 | **118** | 40 | 62 | 44 | 61 | 24 | 508 | 20.8 | 2. 9. | 179 | 100 | 11 | 37 | 73 | 504 |
| | | Potsdam | 32 | **9** | 16 | 17 | 16 | 43 | 22 | **107** | 29 | 60 | 40 | 54 | 19 | 432 | 25.5 | 2. 9. | 134 | 90 | 11 | 33 | 61 | 421 |
| | Nuthe | Eckmannsdorf | 112 | **12** | **12** | 15 | 18 | *40* | 18 | **81** | 40 | 76 | 63 | 54 | 37 | 466 | 34.6 | 30. 9. | 110 | 86 | 12 | 18 | 53 | 459 |
| | | Jüterbog-Waldlager | 103 | 10 | 15 | **9** | 18 | 40 | 26 | **84** | 57 | 62 | 52 | 49 | 14 | 436 | 40.2 | 30. 9. | 149 | 83 | 8 | 35 | 66 | 418 |
| | | Schlenzer | 138 | 12 | 16 | **5** | 16 | 44 | 13 | **101** | 23 | 83 | 63 | 51 | 22 | 449 | 49.4 | 30. 9. | 143 | 85 | 9 | 31 | 51 | 443 |
| | | Woltersdorf, Kr. Jüterbog- | 42 | 15 | 25 | **13** | 18 | 43 | *25* | **104** | 26 | 62 | 59 | 58 | 17 | 465 | 37.5 | 30. 9. | 132 | 92 | 11 | 33 | 48 | 457 |
| | | Mückendorf [Luckenwalde | 55 | **14** | 26 | 19 | 20 | 42 | 27 | **92** | 26 | 52 | 62 | 65 | 23 | 468 | 23.3 | 30. 9. | 169 | 102 | 9 | 50 | 56 | 467 |
| | | Großbeeren (Ort) | 40 | *17* | *25* | 19 | 24 | 58 | 39 | **105** | 40 | *64* | 32 | 54 | 22 | 499 | — | — | 168 | 96 | 9 | 41 | 54 | 494 |
| | | Dietersdorf, Kr. Zauch- | 135 | 15 | 26 | 23 | 16 | 41 | 18 | **112** | 26 | 56 | 59 | 59 | **14** | 465 | 30.5 | 30. 9. | 173 | 87 | 10 | 46 | 60 | 467 |
| | | Treuenbrietzen [Belzig | 61 | **14** | 22 | 21 | 16 | 54 | 20 | *105* | *25* | *70* | *50* | *60* | *15* | *472* | — | — | — | — | — | — | — | *475* |
| | | Zülichendorf | 48 | 14 | 24 | 15 | 16 | 50 | 22 | **102** | 51 | 71 | 54 | 64 | **12** | 495 | 30.4 | 30. 9. | 141 | 88 | 10 | 39 | 51 | 494 |
| | | Schäpe | 45 | *11* | 22 | 24 | *16* | *45* | *25* | *115* | *30* | *70* | *50* | *60* | *14* | *482* | — | — | — | — | — | — | — | *483* |
| | | Brück (Mark) | 46 | **11** | 13 | 19 | 15 | 48 | 42 | **131** | 21 | 74 | 47 | 63 | 16 | 500 | 24.0 | 16. 9. | 188 | 91 | 13 | 41 | 52 | 489 |

# 1942 Monats- und Jahressumme, größte Tagessumme Elbe

| Flußgebiet | | Stationen | Seehöhe m | Monatssummen (mm) Januar | Februar | März | April | Mai | Juni | Juli | August | September | Oktober | November | Dezember | Jahressumme I—XII mm | Größte Tagesmenge Höhe mm | Datum | Zahl der Tage mit Niederschlag ≧ 0.1 mm | ≧ 1.0 mm | ≧ 10.0 mm | * ≧ 0.1 mm | ⊡ | Jahressumme XI.41—X.42 mm |
|---|---|---|---|---|---|---|---|---|---|---|---|---|---|---|---|---|---|---|---|---|---|---|---|---|---|
| Havel | Nuthe | Beelitz | 64 | 17 | 23 | 19 | 18 | 44 | 34 | 126 | 30 | 97 | 58 | 78 | 27 | 571 | 32.6 | 30. 9. | 145 | 105 | 17 | 27 | 58 | 569 |
| | | Dobbrikow | 41 | 14 | 23 | 22 | 17 | 35 | 41 | 149 | 50 | 111 | 77 | 97 | 16 | 552 | 66.2 | 2. 9. | 134 | 90 | 15 | 33 | 51 | 546 |
| | | Schönhagen | 30 | 9 | 30 | 22 | 18 | 42 | 26 | 82 | 49 | 54 | 57 | 55 | 19 | 463 | 22.7 | 30. 9. | 150 | 85 | 13 | 32 | 58 | 467 |
| | | Falkensee | 32 | 18 | 20 | 20 | 19 | 48 | 26 | 98 | 47 | 86 | 44 | 71 | 27 | 524 | 36.3 | 2. 9. | 158 | 103 | 13 | 36 | 71 | 507 |
| | Plaue bis Nuthe | Ketzin | 35 | 7 | 11 | 18 | 20 | 41 | 29 | 89 | 39 | 78 | 40 | *60* | *20* | 452 | 33.1 | 2. 9. | 122 | 83 | 12 | 17 | 52 | 441 |
| | | Bochow | 45 | 14 | 18 | 21 | 18 | 47 | 30 | 111 | 30 | 80 | 40 | 65 | 20 | 494 | 43.6 | 2. 9. | 135 | 95 | 12 | 30 | 48 | 499 |
| | | Gollwitz | 30 | 9 | 10 | 10 | 12 | 37 | 22 | 124 | 21 | 80 | 38 | 57 | 9 | 429 | 36.8 | 2. 9. | 134 | 75 | 13 | 25 | 51 | 439 |
| | | Rädel | 30 | 19 | 16 | 13 | 17 | 42 | 20 | 102 | 49 | 40 | 54 | 76 | 20 | 468 | 28.0 | 21. 8. | 134 | 94 | 14 | 35 | 50 | 440 |
| | | Damsdorf | 35 | 9 | 10 | 11 | 17 | 47 | 24 | 111 | 38 | 58 | 61 | 59 | 16 | 461 | 28.9 | 2. 9. | 132 | 87 | 12 | 21 | 47 | 457 |
| | | Brandenburg (Stadt) | 32 | 12 | 13 | 10 | 22 | 42 | 17 | 118 | 22 | 54 | 51 | 54 | 17 | 432 | 29.8 | 13. 7. | 102 | 77 | 12 | 13 | 40 | 434 |
| | | Päwesin [Belzig | 35 | 15 | 15 | 13 | 23 | 33 | 25 | 91 | *30* | *75* | *45* | *60* | *15* | 440 | — | — | — | — | — | — | — | 436 |
| | Plaue | Rabenstein, Kr. Zauch- | 150 | 23 | 31 | 14 | 13 | 41 | 61 | 131 | 34 | 69 | 65 | 60 | 15 | 557 | 25.2 | 11. 7. | 117 | 91 | 14 | 28 | 56 | 600 |
| | | Niemegk [Belzig | 74 | 15 | 22 | 17 | 19 | 39 | 40 | 136 | 27 | 66 | 61 | 64 | 17 | 523 | 27.7 | 11. 7. | 146 | 97 | 15 | 33 | 50 | 530 |
| | | Golzow, Kr. Zauch- | 40 | 8 | 21 | 7 | 19 | 38 | 23 | 117 | 17 | 54 | 52 | 58 | 23 | 437 | 19.5 | 13. 7. | 136 | 94 | 11 | 37 | 44 | 440 |
| | | Wollin, Kr. Jerichow I | 55 | 10 | *20* | 15 | 20 | 45 | 24 | 102 | 38 | 75 | 58 | 60 | 18 | 485 | 27.5 | 21. 8. | 123 | 94 | 10 | 28 | 43 | 498 |
| | Stremme bis Plaue | Spring | 140 | 25 | 36 | 17 | 27 | 38 | 25 | 160 | 23 | 86 | 77 | 71 | 24 | 609 | 28.4 | 13. 7. | 141 | 105 | 18 | 44 | 56 | 632 |
| | | Schlamau | 143 | 18 | 22 | 19 | 21 | 42 | 31 | 144 | 21 | 81 | 80 | 70 | 21 | 570 | 26.4 | 13. 7. | 151 | 106 | 15 | 37 | 53 | 577 |
| | | Dahlen-Gräben | 25 | 16 | *25* | *17* | 21 | 41 | 29 | 127 | 17 | 73 | 70 | 67 | 26 | 529 | 22.0 | 20. 7. | 125 | 98 | 14 | 30 | 69 | 528 |
| | | Ziesar | 60 | 18 | 22 | 19 | 28 | 36 | 28 | 120 | 14 | 60 | 64 | 58 | 18 | 485 | 16.8 | 18. 9. | 158 | 99 | 13 | 32 | 51 | 506 |
| | | Karow, Kr. Jerichow II | 40 | 18 | 21 | 22 | 28 | 31 | 26 | 122 | 6 | 43 | 49 | 62 | 19 | 447 | 18.4 | 13. 7. | 145 | 92 | 10 | 29 | 53 | 460 |
| | | Altbensdorf | 32 | 17 | 15 | 14 | 18 | 37 | 23 | 107 | 14 | 53 | 53 | 63 | 15 | 429 | 14.7 | 28. 7. | 141 | 84 | 9 | 30 | 47 | 431 |
| | Havel | Brandenburg-Briest | 31 | 15 | 12 | 9 | 17 | 33 | 21 | 147 | 38 | 66 | 48 | 55 | 16 | 477 | 26.4 | 21. 8. | 150 | 90 | 12 | 29 | 59 | 494 |
| | | Marzahne | 32 | 20 | 13 | 13 | 24 | 43 | 28 | 116 | 21 | 46 | 43 | 59 | 31 | 457 | 17.0 | 7. 7. | 153 | 97 | 8 | 33 | 53 | 454 |
| | | Jerchel, Kr. Jerichow II | 30 | 15 | 15 | 18 | 16 | 39 | 29 | 138 | 39 | 69 | 45 | 58 | 19 | 500 | 33.2 | 8. 7. | 172 | 92 | 12 | 34 | 44 | 491 |
| | Stremme | Grabow | 52 | 14 | 15 | 20 | 22 | 33 | 27 | 120 | 26 | 50 | 56 | 54 | 14 | 451 | 14.2 | 29. 9. | 137 | 90 | 9 | 35 | 55 | 460 |
| | | Burg (Bez. Magdeburg) | 54 | 12 | 17 | 26 | 24 | 31 | 27 | 133 | 21 | 48 | 58 | 54 | 17 | 468 | 30.1 | 21. 7. | 136 | 92 | 11 | 35 | 49 | 488 |
| | | Möser | 64 | 12 | 22 | 18 | 19 | 30 | 33 | 114 | 22 | 53 | 60 | 54 | 11 | 448 | 26.0 | 18. 7. | 177 | 90 | 9 | 53 | 68 | 477 |
| | | Schartau | 40 | 10 | 21 | 23 | 23 | 35 | 34 | 136 | 18 | 47 | 70 | 57 | 17 | 491 | 34.5 | 21. 7. | 164 | 92 | 11 | 46 | 54 | 517 |
| | | Hohenlobbese | 106 | 17 | 29 | 14 | 18 | 41 | 39 | 106 | 9 | 73 | 82 | 66 | 19 | 513 | 24.4 | 13. 7. | 146 | 95 | 11 | 36 | 53 | 536 |
| | | Krüssau | 50 | 14 | 23 | 18 | 22 | 38 | 31 | 131 | 14 | 63 | 61 | 55 | 18 | 488 | 23.7 | 11. 7. | 179 | 90 | 11 | 40 | 66 | 501 |
| | | Pennigsdorf | 40 | 15 | 18 | 23 | 22 | 37 | 23 | 111 | 22 | 52 | 59 | 49 | 17 | 448 | 16.4 | 29. 9. | 127 | 90 | 11 | 26 | 53 | 461 |
| | Havel | Genthin | 37 | 18 | 13 | 11 | 20 | 39 | 28 | 130 | 36 | 56 | 52 | 58 | 18 | 479 | 25.0 | 21. 7. | 139 | 91 | 10 | 25 | 51 | 470 |
| | | Neuenklitsche | 31 | 15 | *12* | 8 | 16 | 33 | 25 | 118 | 21 | 45 | 47 | *52* | 18 | 410 | 33.0 | 11. 7. | 122 | 81 | 8 | 19 | 49 | 400 |
| | | Sydow, Kr. Jerichow II | 31 | 21 | 14 | 15 | 18 | 49 | 35 | 98 | 26 | 50 | 53 | 52 | 12 | 443 | 24.5 | 30. 5. | 156 | 90 | 7 | 34 | 63 | 452 |
| | | Rathenow | 28 | 21 | 18 | 18 | 29 | 46 | 36 | 106 | 28 | 63 | 48 | 58 | 23 | 394 | 22.3 | 21. 8. | 178 | 103 | 12 | 40 | 57 | 405 |
| | | Oranienburg-Eden | 35 | 14 | 22 | 13 | 21 | 44 | 21 | 119 | 70 | 62 | 43 | 58 | 26 | 513 | 20.8 | 2.11. | 132 | 97 | 15 | 32 | 64 | 519 |
| | Hauptkanal | Velten | 37 | 17 | 22 | 18 | 27 | 46 | 21 | 114 | 40 | 68 | 50 | 54 | 31 | 508 | 17.5 | 2.11. | 157 | 94 | 12 | 33 | 54 | 513 |
| | | Schönwalde (Flugh.) | 32 | 14 | 20 | 11 | 23 | 45 | 29 | 94 | 42 | 74 | 42 | 49 | 12 | 455 | 38.0 | 2. 9. | 168 | 86 | 9 | 40 | 65 | 476 |
| | | Grünefeld | 39 | 15 | 29 | 26 | 24 | 41 | 23 | 138 | 62 | *45* | 45 | 50 | 26 | 524 | 24.5 | 8. 7. | 152 | 103 | 13 | 37 | 76 | 525 |
| | | Markee | 33 | 17 | 15 | 21 | 20 | 45 | 35 | 108 | 60 | 70 | 46 | 59 | 27 | 523 | 33.7 | 2. 9. | 176 | 102 | 14 | 42 | 76 | 513 |
| | | Berge, Kr. Westhavel- | 30 | *15* | *17* | *25* | 20 | 36 | 30 | 132 | 81 | 52 | *46* | 47 | 20 | 521 | 41.0 | 21. 8. | 128 | 84 | 16 | 30 | 73 | 522 |
| | | Paulinenaue [land | 30 | 16 | 17 | 14 | 20 | 45 | 23 | 106 | 40 | 55 | 48 | 47 | 25 | 456 | 23.9 | 21. 8. | 160 | 90 | 9 | 36 | 53 | 455 |
| | | Damme, Westhavelland | 37 | 15 | 17 | 17 | 23 | 34 | 36 | 105 | 25 | 43 | 55 | 57 | 27 | 454 | 23.1 | 11. 7. | 176 | 96 | 9 | 43 | 59 | 445 |
| | H. | Witzke | 30 | 12 | 15 | 19 | 24 | 37 | 47 | *110* | 28 | 67 | 54 | 49 | 32 | 494 | 22.7 | 11. 7. | 124 | 92 | 15 | 22 | 46 | 503 |
| | | Schollene | 39 | 19 | 20 | 20 | 27 | 44 | 58 | 170 | 36 | 66 | 72 | 67 | 33 | 632 | 29.2 | 13. 7. | 153 | 70 | 23 | 33 | 30 | 645 |
| | | Rheinsberg (Mark) | 60 | *15* | 25 | 21 | 22 | 58 | 26 | 142 | 75 | *62* | 60 | 70 | 18 | 594 | 29.5 | 30. 5. | 139 | 96 | 16 | 26 | 54 | 588 |
| | | Baumgarten, Kr. | 56 | 12 | 21 | 14 | *15* | 46 | 29 | 145 | 21 | *85* | *50* | *55* | *25* | 518 | — | — | — | — | — | — | — | 523 |
| | | Dierberg [Ruppin | 60 | 12 | 26 | 24 | 25 | 43 | 22 | 131 | 36 | 117 | 52 | 52 | 28 | 468 | 28.4 | 2. 9. | 133 | 98 | 17 | 25 | 51 | 486 |
| | Rhin | Neuruppin (Flugh.) | 45 | 17 | 25 | 20 | 24 | 46 | 37 | 125 | 57 | 82 | 41 | 58 | 35 | 567 | 31.5 | 11. 7. | 149 | 104 | 15 | 45 | 64 | 568 |
| | | Wustrau | 39 | 16 | 31 | 16 | 23 | 55 | 28 | 107 | 52 | 80 | 39 | 56 | 32 | 525 | 18.4 | 11. 7. | 134 | 97 | 11 | 30 | 65 | 524 |
| | | Neu-Ludwigsaue | 40 | 11 | 44 | 22 | *25* | 38 | 23 | *110* | 51 | 98 | 23 | 51 | 26 | 522 | 44.5 | 29. 9. | 133 | 102 | 9 | 33 | 49 | 533 |
| | | Fehrbellin | 40 | 12 | 20 | 13 | 20 | 38 | 22 | 111 | 61 | 66 | 40 | 48 | 29 | 480 | 25.1 | 5. 8. | 139 | 92 | 10 | 21 | 76 | 479 |
| | | Neu-Glienicke | 95 | 17 | 17 | 14 | 31 | 46 | 45 | 149 | 44 | 68 | 65 | 57 | 32 | 585 | 27.1 | 16. 9. | 146 | 98 | 15 | 27 | 64 | 588 |
| | | Katerbow | 60 | 15 | 25 | 12 | 26 | 49 | 37 | 171 | 20 | 83 | 51 | 55 | 34 | 678 | 29.4 | 11. 7. | 115 | 92 | 16 | 11 | 52 | 681 |
| | | Kerzlin | 39 | 12 | 21 | 14 | 22 | 53 | 51 | 127 | 22 | 81 | 42 | 43 | 33 | 521 | 32.9 | 10. 7. | 110 | 96 | 13 | 18 | 50 | 523 |
| | | Michaelisbruch | 25 | 11 | 12 | 12 | 19 | 63 | 49 | 110 | 27 | 80 | 48 | 39 | 23 | 493 | 24.4 | 11. 7. | 139 | 86 | 14 | 23 | 52 | 495 |
| | | Ebereschenhof | 31 | 16 | 19 | 27 | 24 | 47 | 19 | 145 | 47 | 58 | 38 | 38 | 19 | 497 | 31.3 | 18. 7. | 145 | 94 | 11 | 31 | 73 | 494 |
| | | Königshorst | 30 | 11 | 19 | 18 | 22 | 42 | 19 | 151 | 29 | 51 | 48 | 45 | 24 | 479 | 27.7 | 8. 7. | 150 | 91 | 11 | 21 | 56 | 479 |
| | | Friesack | 31 | 20 | 28 | *15* | 28 | 36 | 29 | 136 | 29 | 63 | 57 | 52 | 30 | 523 | 30.5 | 11. 7. | 137 | 99 | 14 | 29 | 51 | 522 |
| | Dosse | Freyenstein | 80 | 15 | 17 | 19 | 24 | 42 | 30 | 166 | 43 | 69 | 58 | 55 | 29 | 567 | 35.5 | 28. 7. | 157 | 108 | 12 | 33 | 57 | 575 |
| | | Wittstock | 66 | 13 | 18 | 25 | 28 | 27 | 32 | 151 | 53 | 64 | 56 | 55 | 31 | 553 | 26.5 | 28. 7. | 173 | 107 | 13 | 36 | 56 | 560 |
| | | Neuland | 95 | 17 | 14 | 23 | 30 | 57 | 37 | 138 | 25 | 61 | *55* | *50* | *30* | 537 | — | — | 167 | 106 | 14 | 40 | 82 | 547 |
| | Jäglitz | Kampehl | 35 | 15 | 24 | 22 | 21 | 50 | 39 | 127 | 26 | 130 | 44 | 47 | 32 | 577 | 35.8 | 16. 9. | 187 | 96 | 13 | 32 | 52 | 590 |
| | | Rosenwinkel | 54 | 18 | 21 | 21 | 30 | 34 | 32 | 118 | 30 | 65 | 65 | 52 | 39 | 525 | 18.7 | 28. 7. | 168 | 103 | 11 | 39 | 67 | 545 |
| | | Kyritz | 48 | 14 | 19 | 15 | 31 | 42 | 34 | 114 | 24 | 84 | 53 | 47 | 37 | 514 | 19.9 | 18. 7. | 155 | 108 | 12 | 32 | 65 | 524 |
| | | Breddin | 45 | *15* | *20* | 22 | 25 | 43 | 44 | 111 | 44 | 84 | 55 | 49 | 33 | 545 | 22.5 | 16. 9. | 189 | 110 | 14 | 34 | 67 | 574 |
| | E. | Hohengöhrener Damm | 38 | 14 | 11 | 17 | 24 | 32 | 38 | 103 | 76 | 68 | 46 | 49 | 14 | 492 | 48.8 | 21. 8. | 156 | 84 | 13 | 29 | 62 | 502 |
| | | Havelberg | 40 | 17 | 23 | 25 | 24 | 35 | 32 | 94 | 42 | 45 | 45 | 41 | 27 | 450 | 27.3 | 13. 7. | 112 | 90 | 10 | 17 | 50 | 467 |
| Mündung bis Havel | Stepenitz | Meyenburg [Kr. Ost- | 86 | 14 | 18 | 11 | 22 | 42 | 22 | 136 | 27 | 60 | 53 | 47 | 32 | 484 | 51.3 | 30. 7. | 141 | 93 | 9 | 29 | 63 | 502 |
| | | Grabow [prignitz | 100 | 14 | 16 | 12 | 22 | 40 | 17 | 113 | 33 | 52 | 55 | 43 | 25 | 442 | 18.2 | 28. 9. | 142 | 98 | 11 | 27 | 76 | 460 |
| | | Tacken | 60 | 18 | 25 | 16 | 32 | 48 | 11 | 86 | 22 | 63 | 65 | 43 | 34 | 463 | 17.0 | 27. 9. | 113 | 88 | 11 | 20 | 59 | 488 |
| | | Könkendorf | 95 | 14 | 13 | 15 | 31 | 34 | 36 | 112 | 32 | 68 | 63 | 51 | 34 | 503 | 15.2 | 24. 7. | 157 | 106 | 8 | 27 | 51 | 523 |
| | | Pritzwalk | 66 | 7 | 20 | 14 | 22 | 37 | 26 | 116 | 55 | 68 | 70 | 53 | 32 | 520 | 26.2 | 21. 8. | 106 | 99 | 13 | 12 | 48 | 556 |
| | | Döllen | 60 | 21 | 1 | 12 | 34 | 36 | 44 | 107 | 49 | 74 | 59 | 50 | 33 | 520 | 18.7 | 21. 8. | 121 | 100 | 15 | 10 | 54 | 532 |
| | E. | Hoppenrade | 47 | 23 | 22 | 22 | 44 | 41 | 43 | 130 | 18 | 86 | 67 | 53 | 40 | 589 | 22.0 | 24. 7. | 160 | 117 | 15 | 27 | 50 | 638 |
| | | Wilsnack | 25 | 15 | 18 | 23 | 25 | 39 | 35 | 97 | 15 | 87 | 52 | 43 | 20 | 469 | 19.0 | 2. 9. | 121 | 91 | 9 | 22 | 53 | 483 |
| | | Wittenberge | 23 | 16 | 15 | 21 | 23 | 32 | 31 | 119 | 26 | 57 | 57 | 43 | 20 | 460 | 21.0 | 13. 7. | 150 | 92 | 9 | 21 | 60 | 481 |
| | Aland | Theerhütte | 73 | 15 | 13 | 23 | 27 | 53 | 53 | 134 | 18 | 94 | 77 | 66 | 20 | 593 | 22.3 | 29. 9. | 128 | 98 | 19 | 18 | 54 | 597 |
| | | Zienau | 89 | 14 | 21 | 26 | 29 | 38 | 38 | 119 | 17 | 65 | 65 | 54 | 21 | 507 | 22.1 | 18. 7. | 147 | 107 | 10 | 26 | 57 | 529 |
| | | Zichtau | 58 | 17 | 22 | 37 | 32 | 33 | 55 | 148 | 45 | 95 | 76 | 57 | 34 | 651 | 37.9 | 21. 8. | 123 | 109 | 15 | 21 | 47 | 660 |
| | | Lindstedt | 43 | 13 | 16 | 24 | 21 | 26 | 46 | 124 | 11 | 89 | 59 | 50 | 20 | 499 | 22.2 | 13. 7. | 150 | 93 | 10 | 33 | 47 | 510 |
| | | Bismarck | 53 | 14 | 11 | 22 | 26 | 33 | 55 | 146 | 14 | 108 | 72 | 61 | 21 | 583 | 34.2 | 16. 9. | 156 | 93 | 17 | 31 | 56 | 580 |
| | | Güssefeld | 40 | 17 | 17 | 32 | 17 | 44 | 49 | 116 | 104 | 80 | 62 | 56 | 18 | 612 | 88.1 | 21. 8. | 173 | 101 | 15 | 38 | 47 | 623 |

# Elbe — Monats- und Jahressumme, größte Tagessumme — 1942

| Flußgebiet | | Stationen | See-höhe m | Monatssummen (mm) Januar | Februar | März | April | Mai | Juni | Juli | August | September | Oktober | November | Dezember | Jahressumme I—XII mm | Größte Tagesmenge Höhe mm | Datum | Zahl der Tage mit Niederschlag ≧ 0.1 mm | ≧ 1.0 mm | ≧ 10.0 mm | ✳ ≧ 0.1 mm | ⊡ | Jahressumme XI.41—X.42 mm |
|---|---|---|---|---|---|---|---|---|---|---|---|---|---|---|---|---|---|---|---|---|---|---|---|---|
| Mündung bis Havel | Aland | Gladigau | 30 | 18 | 16 | **14** | 33 | 40 | 37 | **91** | 37 | 60 | 51 | 50 | 19 | 466 | 27.1 | 22. 8. | 110 | 75 | 15 | 21 | 59 | 467 |
| | | Osterburg | 25 | 19 | 14 | **13** | 26 | 31 | 40 | **105** | 18 | 74 | 68 | 48 | 18 | 466 | 18.4 | 28. 7. | 117 | 89 | 12 | 15 | 47 | 486 |
| | | Uchtspringe | 63 | 20 | 21 | 26 | 33 | 31 | 36 | **111** | **8** | 68 | 72 | 41 | 21 | 488 | 29.8 | 13. 7. | 147 | 106 | 9 | 36 | 49 | 531 |
| | | Nahrstedt | 45 | *15* | **11** | 27 | 14 | 29 | 32 | **100** | 31 | 60 | 31 | 35 | **11** | 396 | 18.2 | 18. 7. | 146 | 83 | 10 | 29 | 68 | 427 |
| | | Stendal-Borstel | 58 | 11 | **10** | 15 | 19 | 44 | 41 | **113** | 13 | 59 | 49 | 46 | 14 | 434 | 23.6 | 18. 7. | 149 | 89 | 9 | 25 | 70 | 436 |
| | | Buchholz, Kr. Stendal | 48 | 13 | 12 | 17 | 19 | 37 | 48 | **99** | **9** | 49 | 50 | 45 | 18 | 416 | 22.1 | 25. 6. | 139 | 90 | 8 | 26 | 45 | 432 |
| | | Stendal (Stadt) | 30 | **13** | **13** | 18 | 18 | 52 | 39 | **110** | 17 | 54 | 53 | 44 | 15 | 446 | 18.5 | 16. 9. | 137 | 89 | 9 | 31 | 54 | 457 |
| | | Arneburg-Bürs | 52 | 14 | **8** | 19 | 17 | 38 | 39 | **102** | 27 | 72 | 51 | 46 | 11 | 444 | 18.5 | 16. 9. | 123 | 84 | 11 | 21 | 65 | 451 |
| | | Groß-Schwechten | 33 | 16 | 18 | 18 | 25 | 37 | 39 | **114** | **11** | 82 | 59 | 48 | 18 | 485 | 23.4 | 16. 9. | 152 | 93 | 13 | 31 | 52 | 487 |
| | | Schwarzholz | 28 | *15* | *11* | 19 | 16 | 42 | 37 | 88 | 22 | **114** | 58 | 41 | 16 | 479 | 26.5 | 16. 9. | 98 | 83 | 10 | 16 | 60 | — |
| | | Königsmark | 24 | 16 | 15 | 17 | 21 | 29 | 33 | **106** | **11** | 68 | 63 | 54 | 18 | 441 | 18.9 | 13. 7. | 102 | 92 | 6 | 13 | 46 | 434 |
| | | Werben, Kr. Osterburg | 25 | 17 | **14** | 18 | 21 | 31 | 40 | **104** | 34 | 84 | 55 | 51 | 24 | 493 | 28.7 | 13. 7. | 164 | 98 | 8 | 40 | 62 | 495 |
| | | Seehausen (Altmark) | 21 | 19 | **10** | 12 | 19 | 36 | 31 | **106** | 41 | 80 | 50 | 54 | 14 | 472 | 38.2 | 21. 8. | 117 | 90 | 13 | 22 | 65 | 492 |
| | Elbe | Bretsch | 35 | 16 | **9** | *20* | *18* | *33* | *40* | *100* | *28* | 68 | 49 | 51 | 11 | *463* | — | — | — | — | — | — | — | *476* |
| | | Gollensdorf | 20 | **17** | 21 | 23 | 23 | 53 | 30 | **100** | 45 | 58 | 58 | 52 | 27 | 507 | 33.3 | 21. 8. | 136 | 93 | 13 | 22 | 53 | 521 |
| | | Gartow | 26 | 20 | **19** | 23 | 28 | 54 | 30 | **143** | 32 | 61 | 58 | 55 | 28 | 551 | 27.7 | 21. 8. | 137 | 93 | 12 | 23 | 44 | 560 |
| | Löcknitz | Klein-Warnow | 35 | **10** | 11 | 31 | 21 | 49 | 26 | **117** | 47 | *60* | 55 | 45 | 21 | 493 | 17.2 | 28. 7. | 138 | 96 | 12 | 23 | 76 | 513 |
| | | Karstädt | 33 | 21 | **11** | 22 | 27 | 49 | 19 | **125** | 47 | 61 | 54 | 43 | 26 | 505 | 19.2 | 28. 7. | 147 | 91 | 12 | 26 | 57 | 521 |
| | | Perleberg (Flugh.) | 31 | 23 | 23 | **19** | 34 | 39 | 34 | **99** | 24 | 68 | 66 | 55 | 28 | 512 | 16.0 | 13. 7. | 162 | 105 | 12 | 33 | 51 | — |
| | | Lanz | 19 | 19 | 20 | **18** | 24 | 51 | 21 | **110** | 49 | 61 | 69 | 42 | 22 | 506 | 39.4 | 22. 8. | 143 | 105 | 8 | 21 | 60 | 537 |
| | | Lenzen (Elbe) | 17 | 23 | **17** | 23 | 22 | 57 | 26 | **126** | 45 | 59 | 67 | 29 | 28 | 522 | 34.7 | 21. 8. | 105 | 90 | 15 | 16 | 51 | 546 |
| | | Milow | 35 | 15 | **11** | 15 | 26 | 70 | *30* | **123** | 47 | 50 | 60 | 36 | 13 | 496 | 19.0 | 28. 7. | 118 | 91 | 12 | 16 | 52 | 520 |
| | | Kieve | 67 | **12** | 15 | 17 | 25 | 36 | 30 | **133** | 17 | 60 | 55 | 47 | 27 | 474 | 22.0 | 21. 7. | 124 | 94 | 12 | 18 | 49 | 479 |
| | | Rechlin (Flugh.) | 70 | 9 | **7** | 18 | 27 | 35 | 30 | **103** | 31 | 54 | 71 | 47 | 27 | 459 | 15.7 | 12. 7. | 156 | 90 | 10 | 30 | 76 | 457 |
| | | Röbel | 64 | 26 | 21 | 24 | 29 | 50 | 33 | **187** | 47 | 79 | 86 | 56 | 35 | 673 | 37.9 | 28. 7. | 141 | 110 | 19 | 22 | 49 | 671 |
| | | Boek, Kr. Waren | 63 | **9** | *19* | 21 | 21 | 32 | 30 | **109** | 22 | 47 | 56 | 45 | 19 | 430 | 16.4 | 21. 7. | 145 | 90 | 9 | 13 | 51 | 428 |
| | | Waren | 68 | **11** | 21 | 19 | 21 | 37 | 35 | **132** | 31 | 61 | 66 | 60 | 27 | 521 | 27.3 | 28. 7. | 167 | 107 | 10 | 39 | 79 | 538 |
| | | Eldenburg | 63 | **14** | 20 | **14** | 18 | 36 | 31 | **121** | 29 | 69 | 83 | 57 | 21 | 513 | 38.0 | 28. 7. | 147 | 98 | 11 | 24 | 73 | 531 |
| | | Laschendorf | 66 | **15** | 19 | 20 | 22 | 43 | 28 | **121** | 28 | 78 | 67 | 51 | 32 | 524 | 37.1 | 28. 7. | 173 | 101 | 13 | 41 | 76 | 533 |
| | Elde | Nossentiner Hütte | 70 | **18** | 20 | 19 | 28 | 48 | 45 | **153** | 33 | 83 | 74 | 55 | 35 | 611 | **56.8** | 28. 7. | 169 | 113 | 13 | 39 | 79 | 629 |
| | | Kogel | 100 | 16 | **15** | 10 | 23 | 35 | 30 | **128** | 50 | 82 | 70 | 51 | 30 | 540 | 34.8 | 28. 7. | 138 | 97 | 13 | 19 | 51 | 566 |
| | | Plau | 63 | **6** | 19 | *15* | 25 | 33 | 30 | **99** | 26 | 57 | 53 | 32 | 27 | 422 | 33.5 | 28. 7. | 118 | 82 | 6 | 20 | 50 | 455 |
| | | Lübz | 50 | 19 | **17** | 20 | *42* | 60 | 28 | **122** | *29* | 58 | 56 | *43* | 31 | 525 | 36.1 | 28. 7. | 132 | 105 | 12 | 15 | 48 | 532 |
| | | Redlin | 57 | 21 | 26 | **13** | 42 | 51 | 34 | **114** | 45 | 73 | 59 | 42 | 37 | 557 | 25.4 | 28. 7. | 177 | 115 | 10 | 32 | 57 | 579 |
| | | Marnitz | 90 | 21 | 18 | **12** | 27 | 49 | 30 | **133** | 32 | 72 | 57 | 41 | 34 | 526 | 19.3 | 23. 7. | 154 | 106 | 9 | 27 | 64 | 557 |
| | | Granzin üb. Lübz | 50 | 20 | 18 | **15** | 38 | 48 | 53 | **125** | 31 | 64 | 60 | 45 | 30 | 547 | 42.2 | 28. 7. | 162 | 109 | 9 | 36 | 56 | 562 |
| | | Parchim i. Mecklbg. | 46 | 23 | 12 | **8** | 41 | 52 | 30 | **118** | 36 | 71 | 59 | 41 | 27 | 518 | 27.6 | 28. 7. | 168 | 106 | 8 | 29 | 59 | 527 |
| | | Hohenviecheln | 50 | 23 | 17 | **13** | 33 | 53 | 46 | **126** | 57 | 64 | 77 | 41 | 35 | 585 | 46.0 | 21. 8. | 152 | 106 | 11 | 21 | 58 | 602 |
| | | Schwerin (Flugh.) | 46 | 20 | 15 | **10** | 28 | 59 | 50 | **151** | 29 | 68 | 59 | 37 | 32 | 558 | **67.3** | 28. 7. | 177 | 103 | 8 | 33 | 73 | 587 |
| | | Schwerin (Stadt) | 52 | 18 | 14 | **6** | 25 | 45 | 38 | **123** | 21 | 73 | 47 | 27 | 26 | 463 | **60.6** | 28. 7. | 146 | 93 | 15 | 26 | 54 | 474 |
| | | Gallentin | 60 | 24 | 27 | **13** | 34 | 51 | 39 | **107** | 27 | 64 | 89 | 41 | 34 | 550 | 38.5 | 17.10. | 147 | 110 | 11 | 28 | 52 | 571 |
| | | Plate | 40 | 33 | 22 | **11** | 30 | 57 | 55 | **167** | 34 | 50 | 48 | 36 | 29 | 572 | **52.3** | 28. 7. | 145 | 103 | 11 | 23 | 58 | 598 |
| | | Friedrichsmoor | 40 | 20 | 13 | **9** | 30 | 48 | 48 | **113** | 49 | 65 | 48 | 36 | *30* | 509 | 34.8 | 28. 7. | 125 | 109 | 9 | 14 | 62 | 539 |
| | | Friedrichsruhe | 53 | 43 | **17** | 20 | 32 | 55 | *53* | **134** | 61 | 64 | *50* | *35* | *28* | 592 | 49.4 | 28. 7. | 120 | 107 | 13 | 21 | 56 | 606 |
| | | Stolpe | 72 | 18 | 19 | **8** | 37 | 46 | 33 | **121** | 23 | 63 | 48 | 53 | 29 | 498 | 22.1 | 28. 7. | 152 | 106 | 6 | 23 | 31 | 509 |
| | | Grabow, Kr. | 30 | 18 | 20 | **17** | 47 | 70 | 42 | **120** | 48 | 61 | 52 | 50 | 32 | 577 | 21.4 | 21. 4. | 105 | 102 | 18 | 17 | 71 | 581 |
| | | Göhren, Ludwigslust | 33 | 19 | *20* | **8** | 30 | 72 | 42 | **131** | 50 | 59 | 43 | 45 | 21 | 540 | 31.8 | 28. 7. | 109 | 75 | 14 | 14 | 48 | 562 |
| | E. | Dömitz | 15 | 19 | 18 | **16** | 28 | 55 | 35 | **158** | 26 | 69 | 55 | 54 | 23 | 556 | 35.9 | 28. 7. | 142 | 108 | 13 | 20 | 68 | 566 |
| | Jeetzel | Beetzendorf | 40 | **12** | 22 | 44 | 20 | 58 | 43 | **171** | 47 | 78 | 65 | 56 | 25 | 641 | 40.6 | 21. 7. | 136 | 91 | 19 | 24 | 51 | 651 |
| | | Mellin | 60 | **13** | 29 | 36 | 27 | 42 | 44 | **132** | 21 | 69 | 60 | 61 | 27 | 561 | 20.7 | 28. 7. | 161 | 104 | 14 | 36 | 68 | 581 |
| | | Kuhfelde | 35 | **12** | 13 | 26 | 20 | 35 | 50 | **134** | 31 | 56 | 71 | 51 | 22 | 521 | 21.1 | 13. 7. | 156 | 99 | 12 | 35 | 62 | 537 |
| | | Klötze | 55 | **8** | 19 | 25 | 21 | 38 | 51 | **129** | 20 | 85 | 58 | 49 | 24 | 527 | 26.0 | 13. 7. | 161 | 103 | 13 | 37 | 87 | 542 |
| | | Winterfeld (Altmark) | 35 | **12** | 16 | 28 | 14 | 41 | 37 | **116** | 59 | 89 | 56 | 45 | 14 | 527 | 44.2 | 21. 8. | 160 | 95 | 12 | 34 | 55 | 524 |
| | | Deutsch-Pretzier | 40 | **13** | 14 | 29 | 20 | 42 | 45 | **122** | 23 | 59 | 68 | 52 | 23 | 510 | 18.0 | 28. 7. | 137 | 95 | 10 | 25 | 58 | 511 |
| | | Dähre | 46 | **15** | 26 | 31 | 32 | 43 | 51 | **148** | 17 | 60 | 68 | 41 | 33 | 565 | 29.7 | 13. 7. | 162 | 108 | 12 | 34 | 53 | 594 |
| | | Jübar | 85 | **16** | 26 | 38 | 24 | 32 | 49 | **122** | 23 | 65 | 69 | 54 | 31 | 549 | 15.4 | 29. 9. | 166 | 95 | 13 | 35 | 63 | 556 |
| | | Salzwedel (Stadt) | 23 | **17** | 20 | 33 | 22 | 35 | 42 | **137** | 23 | 54 | 61 | 51 | 32 | 527 | 25.6 | 21. 7. | 146 | 94 | 14 | 31 | 59 | 523 |
| | | Salzwedel (Flugh.) | 42 | 12 | **11** | 34 | 18 | 38 | 48 | **125** | 18 | 52 | 53 | 48 | 21 | 478 | 20.5 | 21. 7. | 151 | 87 | 9 | 43 | 50 | 481 |
| | | Arendsee | 28 | 19 | 18 | **17** | 20 | 44 | 41 | **109** | 49 | 67 | 63 | 57 | 20 | 524 | 24.7 | 21. 8. | 156 | 100 | 16 | 31 | 60 | 535 |
| | | Fleetmark | 35 | 14 | **12** | 25 | 13 | 36 | 35 | **84** | 45 | 76 | 52 | 47 | 14 | 453 | 38.1 | 21. 8. | 139 | 85 | 8 | 32 | 50 | 461 |
| | | Großwitzeetze | 33 | **17** | 22 | 32 | 23 | 41 | 44 | **94** | 19 | 53 | 58 | 59 | 19 | 481 | 16.4 | 16. 6. | 119 | 90 | 9 | 24 | 59 | 488 |
| | | Schnega | 36 | **14** | **14** | 26 | 33 | 54 | 42 | **155** | 17 | 53 | 64 | 43 | 28 | 543 | 39.4 | 13. 7. | 172 | 98 | 10 | 35 | 48 | 575 |
| | | Seeben | 25 | **13** | 19 | 24 | 23 | 32 | 44 | **107** | 31 | 65 | 54 | 43 | 26 | 481 | 22.0 | 29. 9. | 110 | 90 | 13 | 18 | 50 | 511 |
| | | Lüchow | 18 | **13** | 17 | 29 | 31 | 43 | 42 | **104** | 17 | 56 | 48 | 52 | 24 | 476 | 16.6 | 29. 9. | 148 | 98 | 8 | 27 | 60 | 494 |
| | | Wittfeitzen | 65 | **17** | 19 | 24 | 47 | 41 | 42 | **151** | 31 | 73 | 52 | 49 | 30 | 576 | 25.3 | 24. 7. | 155 | 98 | 16 | 33 | 81 | 642 |
| | | Trebel | 24 | **16** | 17 | 33 | 28 | 43 | 34 | **120** | 18 | 55 | 59 | 56 | 23 | 502 | 23.2 | 28. 7. | 158 | 99 | 11 | 35 | 65 | 513 |
| | | Hitzacker | 16 | 15 | 17 | **11** | 28 | 53 | 45 | **151** | 31 | 67 | 54 | 50 | 39 | 561 | 22.9 | 28. 7. | 142 | 105 | 13 | 21 | 57 | 574 |
| | Elbe | Zienitz | 90 | 24 | 28 | **16** | 32 | 60 | 44 | **172** | 24 | 93 | 70 | 57 | 47 | 667 | 32.0 | 15. 9. | 173 | 114 | 15 | 41 | 67 | 696 |
| | | Walmsburg | 15 | 20 | 20 | **13** | 22 | 54 | 35 | **141** | 39 | 74 | 44 | 41 | 37 | 540 | 27.4 | 15. 8. | 134 | 100 | 13 | 19 | 54 | 540 |
| | Sude | Sülstorf | 45 | 29 | 24 | **18** | 31 | 63 | 45 | **126** | 46 | 76 | 55 | 38 | 32 | 583 | 41.8 | 28. 7. | 151 | 103 | 10 | 28 | 49 | 611 |
| | | Picher | 50 | 23 | 18 | **12** | 29 | 54 | 30 | **159** | 42 | 83 | 53 | 37 | 33 | 573 | 29.0 | 23. 7. | 154 | 100 | 11 | 28 | 63 | 593 |
| | | Hagenow | 25 | 24 | 27 | **14** | 33 | 67 | 50 | **182** | 21 | 79 | 75 | 35 | 37 | 644 | 43.5 | 28. 7. | 153 | 104 | 14 | 20 | 49 | 670 |
| | | Lüblow | 40 | 20 | 23 | **15** | 34 | 71 | 50 | **138** | 37 | 80 | 58 | 38 | 31 | 595 | 37.3 | 28. 7. | 158 | 106 | 13 | 26 | 59 | 619 |
| | | Ludwigslust | 44 | 19 | **13** | 17 | 43 | 65 | 40 | **123** | 40 | 57 | 55 | 43 | 33 | 548 | 22.2 | 8. 6. | 163 | 96 | 12 | 16 | 59 | 559 |
| | | Lübtheen | 15 | 24 | **17** | 20 | 35 | 55 | 47 | **189** | 35 | 86 | 56 | 45 | 33 | 642 | 39.5 | 28. 7. | 198 | 110 | 17 | 39 | 64 | 655 |
| | | Kloddram | 40 | 21 | 25 | **14** | 37 | 59 | 45 | **188** | 27 | 86 | 73 | 45 | 40 | 660 | **52.7** | 28. 7. | 120 | 99 | 18 | 21 | 47 | 687 |
| | | Neuhaus (Elbe) | 10 | 20 | 26 | **15** | 21 | 48 | 29 | **144** | 18 | 106 | 51 | 47 | 43 | 568 | 28.3 | 13. 9. | 124 | 100 | 10 | 26 | 62 | 576 |
| | | Groß-Thurow | 43 | **4** | *19* | *15* | *25* | 51 | 49 | **210** | 38 | 61 | 62 | 35 | 32 | 601 | **53.0** | 28. 7. | 128 | 99 | 12 | 19 | 41 | 603 |
| | | Kittlitz | 45 | 23 | **16** | 17 | 33 | 49 | 46 | **213** | 32 | 60 | 59 | 35 | 26 | 609 | **52.8** | 28. 7. | 153 | 101 | 13 | 23 | 45 | 644 |
| | | Zarrentin | 45 | 22 | 20 | *10* | 35 | 46 | 38 | **194** | 27 | 71 | 69 | 40 | 28 | 600 | 20.2 | 29. 9. | 159 | 98 | 8 | 18 | 58 | 647 |
| | E. | Granzin, Kr. Hagenow | 50 | 21 | 22 | **9** | 37 | 47 | 38 | **184** | 25 | 73 | 70 | 43 | 30 | 599 | 37.8 | 18. 7. | 132 | 99 | 15 | 23 | 55 | 643 |
| | | Vierkrug | 45 | 23 | 25 | 15 | 30 | 62 | 66 | **152** | **9** | 74 | 72 | 38 | 37 | 603 | 28.3 | 16. 6. | 121 | 103 | 16 | 23 | 65 | 652 |

# 1942 Monats- und Jahressumme, größte Tagessumme Elbe

| Flußgebiet | | Stationen | Seehöhe m | Monatssummen (mm) Januar | Februar | März | April | Mai | Juni | Juli | August | September | Oktober | November | Dezember | Jahressumme I—XII mm | Größte Tagesmenge Höhe mm | Datum | Zahl der Tage mit Niederschlag ≧ 0,1 mm | ≧ 1,0 mm | ≧ 10,0 mm | * ≧ 0,1 mm | ⊠ | Jahressumme XI.41—X.42 mm |
|---|---|---|---|---|---|---|---|---|---|---|---|---|---|---|---|---|---|---|---|---|---|---|---|---|
| Mündung bis Havel | Stekenitz | Grambek | 25 | 22 | **16** | 18 | 32 | 43 | 33 | **122** | 19 | 74 | 68 | 35 | 26 | 508 | 33.4 | 28. 7. | 169 | 96 | 9 | 31 | 68 | 553 |
| | | Büchen | 20 | 25 | **10** | 15 | 32 | 36 | 48 | **180** | 12 | 71 | 59 | 40 | 33 | 561 | 37.5 | 12. 7. | 151 | 101 | 14 | 25 | 74 | 604 |
| | | Talkau | 62 | 22 | **12** | 14 | 39 | 34 | 36 | **143** | 25 | 60 | 78 | 44 | 34 | 541 | 38.1 | 28. 7. | 136 | 104 | 11 | 20 | 52 | 582 |
| | | Lütau | 22 | 26 | 18 | **14** | 37 | 47 | 55 | **162** | 22 | 73 | 72 | 50 | 40 | 616 | 34.8 | 12. 7. | 169 | 111 | 17 | 29 | 53 | 634 |
| | E. | Lauenburg (Elbe) | 45 | 22 | **16** | **16** | 28 | 41 | 42 | **134** | 28 | 68 | 55 | 47 | 39 | 536 | 19.5 | 12. 7. | 178 | 108 | 12 | 36 | 63 | 535 |
| | | Geesthacht | 18 | 27 | 23 | 17 | 44 | 45 | 34 | **157** | **14** | 51 | 74 | 48 | 33 | 567 | 26.2 | 12. 7. | 167 | 101 | 11 | 29 | 47 | 608 |
| | Ilmenau | Bodenteich | 60 | 13 | 17 | 24 | 39 | 32 | 48 | **134** | **12** | 52 | 58 | 49 | 37 | 515 | 19.4 | 28. 7. | 142 | 99 | 10 | 30 | 51 | 551 |
| | | Breitenhees | 123 | 22 | 31 | 25 | 46 | 53 | 56 | **138** | **21** | 66 | 79 | 61 | 46 | 644 | 24.1 | 15. 7. | 176 | 114 | 20 | 41 | 72 | 681 |
| | | Wrestedt | 47 | **10** | 14 | 15 | 36 | 39 | 51 | **125** | 15 | 69 | 56 | 41 | 28 | 499 | 22.3 | 15. 7. | 146 | 98 | 8 | 29 | 58 | 542 |
| | | Eimke | 59 | **18** | 20 | **18** | 42 | 45 | 49 | **152** | 20 | 98 | 72 | 59 | 46 | 639 | 41.7 | 15. 9. | 144 | 109 | 16 | 21 | 57 | 682 |
| | | Uelzen (Gartenstr.) | 38 | **16** | 22 | 29 | 37 | 43 | 43 | **160** | 78 | 90 | 70 | 47 | 29 | 664 | **69.1** | 21. 8. | 168 | 108 | 5 | 30 | 55 | 716 |
| | | Uelzen (Sandweg) | 42 | **14** | 18 | 31 | 38 | 41 | 42 | **152** | 102 | 81 | 64 | 40 | 28 | 651 | **95.1** | 21. 8. | 181 | 107 | 12 | 36 | 60 | 700 |
| | | Teyendorf | 60 | **14** | **14** | 31 | 38 | 46 | 54 | **136** | **14** | 79 | 62 | 50 | 27 | 565 | 26.6 | 15. 9. | 166 | 110 | 12 | 38 | 61 | 615 |
| | | Bevensen | 28 | 19 | **18** | 25 | 25 | 55 | 46 | **156** | 30 | 90 | 58 | 43 | 27 | 592 | 29.2 | 23. 7. | 140 | 97 | 13 | 24 | 59 | 635 |
| | | Eddelstorf | 60 | **15** | 21 | 27 | 22 | 54 | 34 | **161** | 22 | 92 | 56 | 39 | 24 | 567 | 30.8 | 15. 9. | 135 | 103 | 14 | 26 | 61 | 630 |
| | | Velgen | 85 | 16 | 16 | **10** | 25 | 34 | 39 | **148** | 12 | 71 | 68 | 41 | 26 | 506 | 34.0 | 23. 7. | 146 | 104 | 8 | 26 | 53 | 564 |
| | | Melbeck | 20 | 13 | 24 | **12** | 22 | 50 | 29 | **183** | 17 | 59 | 63 | 44 | 33 | 549 | 29.0 | 13. 7. | 126 | 94 | 14 | 18 | 50 | 587 |
| | | Hohenfier, Kr. Uelzen | 64 | 21 | 25 | 22 | 39 | 62 | 41 | **150** | **19** | 69 | 76 | 44 | 44 | 612 | 19.9 | 16. 9. | 154 | 124 | 11 | 35 | 68 | 667 |
| | | Dahlenburg | 35 | **20** | 26 | 23 | 28 | 69 | 39 | **162** | 29 | 78 | 70 | 42 | 45 | 631 | 30.3 | 13. 5. | 114 | 98 | 18 | 18 | 74 | 666 |
| | | Wendhausen | 57 | **22** | 24 | 23 | 27 | 61 | 30 | **151** | 41 | 80 | 71 | 43 | 32 | 605 | 22.3 | 13. 5. | 190 | 106 | 15 | 44 | 69 | 628 |
| | | Neetze | 23 | 29 | 22 | **21** | 30 | 54 | 30 | **162** | 32 | 78 | 63 | 43 | 36 | 600 | 27.7 | 28. 7. | 177 | 108 | 13 | 29 | 61 | 630 |
| | | Bleckede | 8 | 19 | **9** | 18 | 26 | 50 | 49 | **149** | 43 | *70* | 49 | 45 | 32 | 561 | 26.3 | 21. 8. | 175 | 101 | 15 | 34 | 59 | 579 |
| | | Artlenburg | 4 | 28 | 29 | **17** | 32 | 41 | 48 | **140** | 42 | 75 | 65 | 58 | 45 | 620 | 28.0 | 12. 7. | 154 | 116 | 15 | 20 | 48 | 644 |
| | | Eichholz | 4 | 19 | 24 | **15** | 33 | 41 | 34 | **119** | 17 | 51 | 44 | 44 | 34 | 475 | 19.8 | 28. 7. | 169 | 101 | 11 | 24 | 61 | 496 |
| | | Radbruch | 9 | 16 | 25 | 18 | 36 | 40 | 39 | **121** | **9** | 51 | 60 | 42 | 30 | 487 | 18.7 | 28. 7. | 156 | 102 | 11 | 30 | 53 | 529 |
| | | Bispingen | 78 | 27 | 24 | 16 | 46 | 57 | 32 | **192** | **13** | 44 | 99 | 54 | 46 | 650 | **50.2** | 12. 7. | 133 | 103 | 15 | 23 | 61 | 702 |
| | | Wulfsode | 80 | **25** | 31 | **25** | 38 | 54 | 43 | **163** | 28 | 69 | 88 | 57 | 45 | 666 | 30.3 | 12. 7. | 156 | 126 | 15 | 24 | 58 | 718 |
| | | Amelinghausen | 67 | 20 | 27 | **16** | 35 | 47 | 36 | **153** | 26 | 64 | 92 | 49 | 34 | 599 | 27.2 | 12. 7. | 163 | 104 | 12 | 41 | 70 | 675 |
| | | Salzhausen, Kr. Har- | 40 | 23 | 26 | 16 | 46 | 42 | 41 | **141** | **10** | 51 | 85 | 38 | 35 | 554 | 22.5 | 28. 7. | 166 | 97 | 13 | 34 | 50 | 609 |
| | | Tangendorf [burg | 34 | **14** | 25 | 22 | *35* | 36 | 42 | **132** | 17 | 55 | 84 | 43 | 37 | 542 | 21.1 | 18. 7. | 162 | 103 | 8 | 33 | 58 | 592 |
| | E. | Stöckte | 3 | 22 | 28 | 30 | 38 | 40 | — | — | — | — | — | — | — | — | — | — | — | — | — | — | — | — |
| | Seeve | Handeloh | 55 | 32 | 34 | **23** | 35 | 42 | 42 | **186** | 30 | 54 | 115 | 58 | 41 | 692 | 42.2 | 18. 7. | 142 | 117 | 16 | 22 | 64 | 738 |
| | | Nenndorf | 91 | 30 | 27 | **25** | 40 | 41 | 27 | **149** | 30 | 56 | 91 | 52 | 38 | 606 | 25.0 | 12. 7. | 153 | 115 | 15 | 30 | 51 | 648 |
| | | Jesteburg | 25 | 29 | 33 | **24** | 41 | 48 | 40 | **155** | 32 | 60 | 103 | 60 | 48 | 673 | 29.2 | 27. 7. | 161 | 131 | 15 | 28 | 58 | 712 |
| | | Sahrendorf-Schätzen- | 70 | 24 | **15** | 16 | 41 | 46 | 36 | **166** | 19 | 48 | 97 | 57 | 37 | 602 | 30.2 | 23. 7. | 179 | 114 | 13 | 45 | 59 | 656 |
| | | Maschen [dorf | 12 | 22 | **7** | 37 | 31 | 35 | 32 | 34 | 21 | 51 | **70** | 40 | 38 | 418 | 14.7 | 29. 9. | 118 | 87 | 6 | 8 | 14 | 458 |
| | Elbe | Stelle | 10 | 19 | **18** | **18** | 32 | 45 | 38 | **122** | 20 | 54 | 70 | 42 | 38 | 516 | 20.5 | 28. 7. | 186 | 104 | 9 | 30 | 65 | 553 |
| | | Trittau | 30 | 36 | 29 | **14** | 42 | 54 | 38 | **123** | 24 | 69 | 90 | 49 | 38 | 606 | 29.2 | 28. 7. | 160 | 110 | 12 | 27 | 68 | 650 |
| | | Schwarzenbek | 45 | 29 | 27 | **17** | 51 | 44 | 35 | **196** | 19 | 72 | 87 | 62 | 51 | 690 | **55.6** | 12. 7. | 167 | 116 | 14 | 33 | 57 | 718 |
| | | Reinbek | 9 | 29 | 26 | **14** | 37 | 31 | 48 | **163** | 30 | 59 | 91 | 53 | 45 | 626 | **52.2** | 12. 7. | 129 | 103 | 14 | 18 | 54 | 658 |
| | | Hamburg-Kirchwerder | 5 | *27* | **17** | 22 | 34 | 42 | 33 | **142** | 22 | 52 | 74 | 42 | 36 | 543 | 24.9 | 23. 7. | 159 | 93 | 11 | 9 | 65 | 576 |
| | Alster | Henstedt | 35 | 31 | 25 | **20** | 32 | 48 | 83 | **134** | 36 | 77 | 87 | 50 | 36 | 659 | 30.1 | 28. 7. | 152 | 120 | 19 | 27 | 60 | 698 |
| | | Bargteheide | 53 | **9** | 26 | 15 | 44 | 61 | 63 | **158** | 22 | 78 | 98 | 50 | 41 | 665 | 41.0 | 28. 7. | 164 | 113 | 15 | 21 | 70 | 699 |
| | | Hamburg-Poppenbüttel | 21 | 29 | 26 | **22** | 38 | 54 | 57 | **143** | 45 | 66 | *80* | *60* | *45* | 665 | 32.0 | 28. 7. | 194 | 102 | 17 | 36 | 62 | 681 |
| | | Hamburg-Fuhlsbüttel | 12 | 29 | 26 | **22** | 37 | 43 | 52 | **162** | 38 | 66 | 78 | 50 | 49 | 652 | 35.5 | 28. 7. | 173 | 112 | 16 | 32 | 56 | 689 |
| | | Stapelfeld | 45 | 25 | **12** | 20 | 38 | 53 | 61 | **141** | 18 | 58 | 78 | 47 | 40 | 591 | 34.5 | 28. 7. | 138 | 106 | 11 | 25 | 63 | 622 |
| | Elbe | Hamburg-Wandsbek | 17 | 31 | 30 | **17** | 44 | 46 | 54 | **210** | 32 | 85 | 71 | 45 | 54 | 719 | **59.6** | 12. 7. | 154 | 113 | 18 | 18 | 74 | 760 |
| | | Hamburg-Altona | 44 | 26 | **22** | **22** | 38 | 47 | 46 | **206** | 35 | 79 | 88 | 47 | 55 | 711 | 49.8 | 12. 7. | 172 | 109 | 18 | 28 | 63 | 727 |
| | | Hamburg-Harburg | 17 | 26 | **17** | 26 | 43 | 49 | 55 | **186** | 32 | 66 | 87 | 39 | 39 | 665 | 28.7 | 23. 7. | 149 | 109 | 22 | 32 | 59 | 703 |
| | | Alvesen | 90 | 27 | 27 | **23** | 39 | 59 | 42 | **171** | 32 | 67 | 87 | 44 | 46 | 664 | 30.9 | 28. 7. | 179 | 120 | 14 | 33 | 57 | 702 |
| | Este | Tostedt | 72 | 34 | *20* | *25* | 38 | 54 | 45 | **163** | 38 | 44 | 105 | 59 | 50 | 675 | 28.1 | 18. 7. | 164 | 121 | 16 | 33 | 69 | 697 |
| | | Moisburg | 12 | 27 | **19** | 28 | 35 | 50 | 38 | **160** | 33 | 57 | 103 | 53 | 42 | 545 | 36.5 | 28. 7. | 156 | 113 | 15 | 37 | 58 | 568 |
| | | Sauensiek | 40 | 26 | **22** | 26 | 36 | 44 | 41 | **175** | 28 | 58 | 112 | 55 | 50 | 573 | 38.9 | 28. 7. | 187 | 121 | 14 | 30 | 66 | 599 |
| | Elbe | Estebrügge | 1 | 22 | **20** | 28 | 31 | 45 | 36 | **158** | 36 | 59 | 77 | 39 | 43 | 594 | 30.8 | 28. 7. | 184 | 116 | 12 | 34 | 66 | 627 |
| | | Jork | 1 | 20 | **12** | *28* | 30 | 45 | 50 | **154** | 34 | 65 | 86 | 41 | 62 | 627 | 26.3 | 28. 7. | 157 | 118 | 16 | 55 | 55 | 631 |
| | | Wedel | 6 | 24 | **18** | 24 | 28 | 45 | 40 | **175** | 31 | 64 | 94 | 39 | 48 | 630 | 41.9 | 28. 7. | 154 | 106 | 12 | 28 | 49 | 638 |
| | Stör bis Schwiege | Harsefeld | 25 | **27** | 39 | 33 | 35 | 56 | 42 | **210** | 32 | 61 | 122 | 60 | 38 | 755 | 39.9 | 28. 7. | 161 | 129 | 20 | 31 | 47 | 807 |
| | | Mulsum | 16 | 26 | **25** | 32 | 36 | 64 | 36 | **189** | 28 | 55 | 101 | 57 | 49 | 698 | 32.1 | 23. 7. | 152 | 120 | 19 | 27 | 60 | 715 |
| | | Helmste | 25 | 22 | *15* | *25* | 26 | 47 | 39 | **200** | 21 | 49 | 89 | 45 | 37 | 615 | 36.7 | 18. 7. | 132 | 111 | 13 | 26 | 49 | 628 |
| | | Stade-Agathenburg | 16 | 23 | **13** | 26 | 28 | 54 | 37 | **192** | 32 | 62 | 87 | 54 | 42 | 650 | 43.2 | 28. 7. | 162 | 114 | 13 | 26 | 55 | 665 |
| | | Quickborn | 26 | 27 | **24** | *25* | 34 | 43 | 55 | **145** | 36 | 80 | 103 | 56 | 42 | 670 | 36.6 | 28. 7. | 124 | 97 | 19 | 15 | 62 | 703 |
| | | Pinneberg | 5 | 39 | **26** | **26** | 32 | 49 | 51 | **187** | 51 | 74 | 79 | 48 | 55 | 717 | 44.2 | 18. 7. | 176 | 117 | 19 | 27 | 65 | 737 |
| | | Uetersen (Stadt) | 4 | 29 | **8** | 19 | 29 | 57 | 36 | **192** | 48 | *60* | 62 | 47 | 50 | 647 | 43.8 | 28. 7. | 182 | 100 | 15 | 28 | 72 | 647 |
| | | Uetersen (Flugh.) | 7 | 31 | **7** | 21 | 29 | 47 | 48 | **179** | 46 | 64 | 81 | 42 | 56 | 651 | 41.7 | 28. 7. | 153 | 104 | 18 | 22 | 50 | 651 |
| | | Rantzau | 10 | 35 | **19** | 20 | 42 | 62 | 30 | **164** | 36 | 80 | 99 | 56 | 42 | 685 | 39.7 | 28. 7. | 168 | 116 | 19 | 26 | 72 | 709 |
| | | Nindorf | 1 | 26 | 18 | **15** | 48 | 34 | 33 | **147** | 25 | 89 | 94 | 24 | 35 | 588 | 42.4 | 28. 7. | 118 | 92 | 12 | 16 | 71 | 646 |
| | Stör | Horst (Holstein) | 16 | 36 | 25 | **22** | 43 | 51 | 33 | **134** | 60 | 82 | 107 | 54 | 45 | 692 | 28.5 | 18. 9. | 208 | 119 | 17 | 31 | 45 | 706 |
| | | Glückstadt | 3 | 38 | **20** | 24 | 32 | 40 | 35 | **138** | 28 | 69 | 104 | 45 | 52 | 627 | 25.2 | 19. 7. | 148 | 102 | 17 | 23 | 36 | 638 |
| | | Neumünster | 21 | 28 | 28 | **15** | 33 | 56 | 30 | **148** | 31 | 66 | 127 | 33 | 48 | 643 | 22.3 | 8. 7. | 191 | 113 | 19 | 41 | 59 | 688 |
| | | Brokstedt | 10 | 32 | 34 | **14** | 35 | 40 | 29 | **122** | 48 | 58 | 115 | 37 | 44 | 608 | 22.0 | 16.10. | 141 | 106 | 19 | 21 | 60 | 657 |
| | | Seth | 33 | 32 | 28 | **21** | 41 | 52 | 51 | **151** | 29 | 78 | 92 | 39 | 45 | 659 | 30.2 | 28. 7. | 185 | 107 | 14 | 32 | 68 | 694 |
| | | Hartenholm | 27 | 33 | 25 | **23** | 43 | 36 | 54 | **137** | 32 | 68 | 90 | 40 | 40 | 621 | 25.2 | 28. 7. | 154 | 109 | 18 | 21 | 68 | 669 |
| | | Latendorf | 50 | 33 | 27 | **15** | 40 | 57 | 41 | **138** | 32 | 81 | 128 | 40 | 54 | 686 | 26.0 | 17.10. | 151 | 106 | 22 | 31 | 64 | 722 |
| | | Bramstedt, Bad | 10 | 29 | 21 | **16** | 41 | 53 | 34 | **169** | 34 | 90 | 111 | 47 | 44 | 689 | 45.8 | 8. 7. | 164 | 111 | 25 | 27 | 63 | 711 |
| | | Bokel | 8 | 31 | **11** | 13 | 37 | 50 | 28 | **136** | 28 | 87 | 97 | 44 | 32 | 594 | 25.0 | 19. 7. | 153 | 96 | 20 | 20 | 57 | 607 |
| | | Mühlenbarbek | 5 | 29 | 29 | **15** | 36 | 35 | 26 | **119** | 61 | 65 | 116 | 49 | 42 | 622 | 26.4 | 20. 7. | 147 | 102 | 19 | 26 | 55 | 641 |
| | | Itzehoe | 20 | 33 | 23 | **18** | 30 | 41 | 29 | **141** | 33 | 80 | 131 | 48 | 49 | 656 | 29.8 | 19. 7. | 173 | 112 | 19 | 28 | 63 | 674 |
| | | Christinenthal | 20 | 29 | **13** | 19 | 38 | 39 | 20 | 142 | 46 | 72 | **162** | 53 | 52 | 685 | 36.6 | 19. 7. | 158 | 117 | 15 | 22 | 58 | 717 |
| | | Wilster | 1 | 31 | 24 | *20* | *35* | 43 | 38 | 139 | 29 | 83 | **143** | 44 | 38 | 667 | 28.6 | 19. 7. | 133 | 105 | 21 | 15 | 48 | 678 |
| | Elbe | Freiburg (Elbe) | 3 | 31 | 29 | **27** | 42 | 38 | 42 | **164** | 45 | 75 | 129 | 54 | 55 | 631 | 29.7 | 19. 7. | 175 | 124 | 16 | 29 | 59 | 626 |
| | | Brokdorf (Holstein) | 1 | 36 | 28 | **21** | 32 | 40 | 37 | **169** | 38 | 99 | 158 | 66 | 59 | 783 | 34.1 | 18. 9. | 169 | 117 | 22 | 27 | 51 | 796 |

# Nordsee/Weser — Monats- und Jahressumme, größte Tagessumme — 1942

| Flußgebiet | | Stationen | Seehöhe m | Monatssummen (mm) Januar | Februar | März | April | Mai | Juni | Juli | August | September | Oktober | November | Dezember | Jahressumme I—XII mm | Größte Tagesmenge Höhe mm | Datum | Zahl der Tage mit Niederschlag ≧ 0.1 mm | ≧ 1.0 mm | ≧ 10.0 mm | * ≧0.1 mm | ▣ | Jahressumme XI. 41—X. 42 mm |
|---|---|---|---|---|---|---|---|---|---|---|---|---|---|---|---|---|---|---|---|---|---|---|---|---|
| **Von der Elbe bis zur Weser** | | | | | | | | | | | | | | | | | | | | | | | | |
| Hannoversche Küste (Elbe—Weser) | Oste | Tiste | 34 | 38 | **27** | 28 | 39 | 30 | 38 | **170** | 38 | 35 | 94 | 35 | 37 | 609 | 35.2 | 12. 7. | 141 | 113 | 13 | 18 | 53 | 651 |
| | | Steddorf | 30 | 31 | **27** | 31 | 41 | 42 | 50 | **195** | 28 | 69 | 116 | 50 | 46 | 726 | 35.0 | 12. 7. | 169 | 126 | 19 | 27 | 46 | 774 |
| | | Elsdorf | 30 | 21 | 29 | ***20*** | 38 | 62 | 40 | **167** | 30 | 30 | 109 | 49 | 42 | 637 | 38.8 | 28. 7. | 176 | 111 | 15 | 22 | 55 | 692 |
| | | Zeven | 24 | 24 | **18** | 26 | 39 | 43 | 31 | **147** | 43 | 53 | 110 | 53 | 46 | 633 | 28.2 | 28. 7. | 131 | 115 | 13 | 20 | 51 | 644 |
| | | Selsingen | 22 | 27 | **16** | 34 | 30 | 67 | 40 | **164** | 28 | 45 | 95 | 42 | 46 | 634 | 25.5 | 28. 7. | 156 | 115 | 13 | 24 | 51 | 677 |
| | | Karlshöfen | 10 | 30 | **28** | 30 | 38 | 53 | 34 | **158** | 35 | 37 | 100 | 55 | 54 | 652 | 23.3 | 19. 7. | 173 | 127 | 13 | 27 | 54 | 682 |
| | | Reith | 25 | 28 | **23** | 30 | 28 | 68 | 33 | **167** | 30 | 43 | 111 | 57 | 39 | 657 | 33.9 | 23. 7. | 123 | 112 | 16 | 24 | 56 | 682 |
| | | Bremervörde | 6 | **28** | 29 | 32 | 34 | 53 | 47 | **168** | 28 | 51 | 128 | 52 | 55 | 705 | 34.8 | 22.10. | 183 | 117 | 20 | 32 | 66 | 727 |
| | | Alfstedt | 10 | 30 | **19** | 30 | 36 | 50 | 38 | **152** | 47 | 41 | 113 | 57 | 57 | 670 | 31.5 | 22.10. | 141 | 111 | 19 | 15 | 51 | 688 |
| | | Himmelpforten | 5 | 27 | 30 | **19** | 36 | 48 | 40 | **199** | 32 | 52 | 102 | 59 | 56 | 700 | 32.4 | 9. 7. | 197 | 123 | 18 | 26 | 54 | 715 |
| | | Warstade | 5 | 31 | 23 | **16** | 41 | 50 | 43 | **163** | 54 | 63 | 112 | 56 | 64 | 716 | 29.0 | 16. 6. | 157 | 121 | 16 | 21 | 35 | 724 |
| | | Bentwisch | 1 | 32 | 22 | **15** | 37 | 40 | 42 | **149** | 51 | 69 | 100 | 49 | 56 | 662 | 25.6 | 16. 6. | 153 | 116 | 17 | 13 | 62 | 676 |
| | Medem | Neuhaus (Oste) | 2 | 31 | 26 | **14** | 31 | 40 | 46 | **151** | 55 | 67 | 129 | 50 | 62 | 702 | 28.5 | 16. 6. | 170 | 120 | 20 | 12 | 45 | 710 |
| | | Ahlen-Falkenberg.Moor | 3 | 29 | 15 | **14** | 32 | 39 | 46 | **162** | 69 | 50 | 137 | 56 | 62 | 711 | 24.1 | 23. 7. | 159 | 123 | 19 | 22 | 47 | 712 |
| | | Bederkese | 2 | 21 | **13** | 17 | 32 | 38 | 36 | **142** | 26 | 39 | 133 | 42 | 53 | 592 | 23.4 | 22.10. | 157 | 109 | 13 | 24 | 46 | 610 |
| | | Steinau, Kr. Land | 1 | 24 | **12** | 15 | 22 | 33 | 39 | **153** | 48 | 49 | 116 | 46 | 55 | 612 | 27.0 | 28. 7. | 187 | 108 | 17 | 30 | 71 | 606 |
| | | Wanhöden [Hadeln | 7 | 37 | ***15*** | **15** | 31 | 25 | 45 | **185** | 69 | 56 | 141 | 48 | 94 | 761 | 28.6 | 19. 7. | 155 | 121 | 22 | 19 | 46 | 740 |
| | | Lamstedt | 25 | 31 | **16** | 18 | 34 | 46 | 34 | **173** | 43 | 49 | 138 | 58 | 71 | 711 | 25.5 | 28. 7. | 152 | 120 | 21 | 22 | 74 | 690 |
| | Nordsee | Altenbruch | 2 | 25 | **14** | 16 | 34 | 37 | 31 | **170** | 54 | 64 | 143 | 49 | 74 | 711 | 35.7 | 19. 7. | 159 | 106 | 21 | 17 | 53 | 697 |
| | | Otterndorf | 2 | 32 | 19 | **14** | 36 | 36 | 41 | **159** | 52 | 70 | 138 | 55 | 71 | 723 | 28.5 | 19. 7. | 200 | 124 | 16 | 27 | 54 | 720 |
| | | Nordholz (Dorfstr.) | 7 | ***30*** | ***20*** | ***15*** | ***35*** | 38 | 32 | **180** | 57 | 38 | 134 | 52 | 68 | 699 | 34.1 | 19. 7. | — | — | — | — | — | — |
| | | Neuwerk (Insel) | 7 | 21 | 20 | **17** | 31 | 48 | 28 | **181** | 63 | 51 | 140 | 56 | 78 | 734 | 32.5 | 19. 7. | 153 | 128 | 18 | 24 | — | 759 |
| | | Helgoland | 50 | 38 | **18** | 23 | 46 | 33 | 22 | 81 | 98 | 100 | **185** | 38 | 79 | 761 | 49.3 | 10.10. | 181 | 111 | 22 | 30 | 17 | 771 |
| | | Nordholz (Stadt) | 5 | 34 | **17** | 26 | 19 | 39 | 30 | **164** | 52 | 41 | 110 | 43 | 67 | 642 | 32.8 | 19. 7. | 129 | 110 | 16 | 21 | 52 | 642 |
| | | Wesermünde (Flugh.) | 2 | 24 | **12** | 21 | 21 | 33 | 31 | **157** | 58 | 63 | 96 | 47 | 61 | 624 | 27.8 | 23. 7. | 159 | 108 | 14 | 30 | 60 | 612 |
| | | Feldsating | 2 | 31 | **14** | 15 | 23 | 42 | 35 | **184** | 60 | 43 | 125 | 54 | 72 | 698 | 28.4 | 8. 7. | 169 | 115 | 19 | 26 | 61 | 676 |
| | | Köhlen | 12 | 24 | 33 | 24 | 36 | 36 | **23** | **180** | 56 | 39 | 124 | 51 | 61 | 687 | 29.6 | 23. 7. | 163 | 114 | 16 | 27 | 73 | 706 |
| | | Lehe (Leher Heide) | 8 | 26 | **15** | 18 | 37 | 38 | 30 | **175** | 81 | 64 | 109 | 48 | 70 | 711 | 28.3 | 18. 7. | 176 | 114 | 16 | 34 | 69 | 700 |
| | | Bremerhaven | 4 | 25 | 27 | **22** | 30 | 34 | 31 | **178** | 48 | 45 | 95 | 46 | 55 | 636 | 31.6 | 23. 7. | 167 | 115 | 12 | 30 | 51 | 626 |
| **Weser** | | | | | | | | | | | | | | | | | | | | | | | | |
| Werra | Werra | Eisfeld | 443 | 28 | **25** | 36 | 44 | **122** | 67 | 109 | 49 | 51 | 95 | 57 | 40 | 723 | 21.0 | 30. 5. | 175 | 125 | 19 | 41 | 95 | 783 |
| | | Brünn | 428 | 32 | **31** | 37 | 40 | 103 | 82 | **119** | 40 | 51 | 102 | 56 | 48 | 741 | 34.0 | 11. 7. | 140 | 115 | 22 | 33 | 91 | 805 |
| | | Hetschbach | 432 | 28 | **16** | 32 | 27 | 90 | 69 | **99** | 44 | 44 | 83 | 52 | 41 | 625 | 21.9 | 8. 6. | 147 | 110 | 19 | 43 | 105 | 663 |
| | | Hildburghausen | 381 | 28 | **21** | 34 | 29 | 87 | 51 | **119** | 53 | 48 | 79 | 53 | 41 | 643 | 24.2 | 4. 8. | 136 | 117 | 20 | 31 | 90 | 669 |
| | | Gerhardtsgereuth | 480 | 30 | **26** | 42 | 35 | 102 | 52 | **113** | 44 | 47 | 91 | 64 | 42 | 688 | 23.8 | 22. 5. | 145 | 116 | 18 | 40 | 97 | 734 |
| | Schleuse | Unterneubrunn | 460 | **26** | 42 | 33 | 44 | 86 | 50 | **123** | 60 | 45 | 119 | 71 | 43 | 742 | 25.7 | 19.10. | 156 | 118 | 21 | 47 | 96 | 851 |
| | | Waffenrod | 646 | 36 | 58 | **32** | 43 | 109 | 95 | **134** | 49 | 41 | 118 | 64 | 33 | 812 | 30.4 | 13. 6. | 159 | 115 | 26 | 58 | 103 | 932 |
| | | Frauenwald | 745 | **45** | 68 | 49 | 68 | 125 | 71 | **149** | 61 | 58 | 140 | 109 | 72 | 1015 | 37.0 | 18. 9. | 167 | 137 | 33 | 49 | 104 | 1144 |
| | | Schleusingen | 413 | ***30*** | 34 | 37 | 38 | 78 | 54 | **119** | 37 | 49 | 108 | 74 | 35 | 693 | 27.5 | 18.10. | 157 | 126 | 16 | 46 | 91 | 826 |
| | | Schmiedefeld a. Renn- | 720 | **33** | 45 | 47 | 58 | 113 | 93 | **186** | 65 | 60 | 149 | 87 | 62 | 998 | 37.9 | 19.10. | 196 | 138 | 33 | 65 | 109 | 1095 |
| | | Altendambach [steig | 550 | **31** | 38 | 40 | 51 | 105 | 79 | **152** | 47 | 49 | 100 | 79 | 57 | 828 | 32.5 | 11. 7. | 181 | 134 | 25 | 52 | 104 | 875 |
| | | Zollbrück, Kr. Schleu- | 350 | 24 | **21** | 33 | 32 | 72 | 57 | **84** | 41 | 41 | 65 | 56 | 32 | 558 | 19.7 | 18. 7. | 156 | 118 | 14 | 39 | 95 | 574 |
| | W. | Tachbach [singen | 355 | 26 | **21** | 33 | 31 | 68 | 68 | **109** | 38 | 33 | 71 | 68 | 33 | 599 | 26.3 | 11. 7. | 163 | 116 | 13 | 49 | 92 | 610 |
| | Hassel | Belrieth | 311 | **23** | 24 | 38 | 31 | 66 | 57 | **96** | 57 | 37 | 55 | 56 | 26 | 566 | 35.1 | 4. 8. | 140 | 120 | 12 | 29 | 86 | 564 |
| | | Suhl | 437 | **34** | 40 | 43 | 43 | 75 | 71 | **172** | 53 | 57 | 129 | 91 | 46 | 854 | 44.5 | 11. 7. | 181 | 132 | 25 | 51 | 100 | 896 |
| | | Albrechts b. Suhl | 480 | 32 | 37 | 36 | 42 | 83 | 87 | **148** | **31** | 48 | 91 | 82 | 44 | 761 | 34.7 | 11. 7. | 175 | 129 | 21 | 59 | 101 | 788 |
| | | Schmeheim | 420 | 31 | 34 | 41 | 33 | 82 | 73 | **123** | 62 | 48 | 78 | 53 | **28** | 686 | 29.4 | 4. 8. | 178 | 122 | 20 | 49 | 95 | 728 |
| | | Oberschönau | 515 | **42** | 60 | 43 | 46 | 91 | 77 | **157** | 48 | 70 | 155 | 94 | 58 | 941 | 37.3 | 18.10. | 179 | 139 | 26 | 60 | 107 | 1054 |
| | | Zella-Mehlis | 505 | 44 | 42 | **36** | 54 | 113 | 77 | **191** | 38 | 76 | 140 | 87 | 44 | 942 | 39.6 | 11. 7. | 180 | 134 | 27 | 55 | 107 | 1041 |
| | | Benshausen | 400 | **26** | 37 | **26** | 38 | 83 | 62 | **132** | 36 | 79 | 115 | 81 | 45 | 760 | 29.2 | 9.10. | 133 | 118 | 21 | 35 | 106 | 771 |
| | | Christes | 450 | 32 | 32 | 39 | 39 | 66 | 85 | **119** | 34 | 35 | 58 | 67 | **30** | 636 | 30.4 | 13. 6. | 151 | 105 | 17 | 36 | 94 | 629 |
| | | Kühndorf | 456 | 30 | 32 | 38 | ***30*** | 108 | 78 | **125** | 38 | ***50*** | 59 | 63 | **24** | 675 | — | — | 130 | 106 | 18 | 31 | 100 | 726 |
| | Felda bis Hassel | Sankt Bernhard | 487 | 29 | 26 | 38 | 36 | **112** | 49 | 108 | 30 | 43 | 68 | 61 | **23** | 623 | 34.0 | 17. 5. | 124 | 93 | 18 | 31 | 94 | 635 |
| | | Jüchsen | 375 | 25 | **16** | 29 | ***25*** | 76 | 68 | **118** | 31 | 36 | 50 | 49 | 33 | 556 | 32.5 | 11. 7. | 155 | 103 | 14 | 40 | 91 | 555 |
| | | Wolfmannshausen | 365 | 28 | **13** | 29 | 24 | 72 | 48 | **134** | 21 | 47 | 58 | 50 | 33 | 557 | 39.5 | 11. 7. | 141 | 104 | 14 | 34 | 82 | 550 |
| | | Henneberg | 410 | 31 | **13** | 30 | 28 | 64 | 65 | **116** | 58 | 41 | 44 | 56 | 34 | 580 | 45.0 | 11. 7. | 129 | 85 | 16 | 40 | 84 | 560 |
| | | Stedtlingen | 384 | 37 | **20** | 44 | 30 | **81** | 76 | 76 | 45 | ***50*** | 72 | 43 | 39 | 563 | 27.0 | 1. 6. | 126 | 101 | 20 | 36 | 101 | 588 |
| | | Meiningen | 308 | 33 | 29 | ***55*** | ***20*** | ***85*** | 82 | **96** | 44 | 52 | 57 | 63 | 30 | 646 | 28.1 | 13. 6. | 167 | 118 | 18 | 43 | 74 | 654 |
| | | Geba | 670 | 39 | 54 | 54 | **23** | 94 | 74 | 83 | 39 | **95** | 58 | 73 | 49 | 735 | **58.0** | 15. 9. | 132 | 117 | 20 | 36 | 103 | 732 |
| | | Mehmels | 310 | 28 | 27 | 46 | **22** | **82** | 70 | 68 | 27 | 54 | 58 | 53 | 28 | 563 | 25.5 | 15. 9. | 157 | 98 | 13 | 38 | 84 | 570 |
| | | Schwallungen | 261 | 25 | 21 | 43 | **15** | 60 | 45 | **89** | 18 | 18 | 52 | 54 | 32 | 472 | 18.9 | 18. 7. | 142 | 106 | 11 | 37 | 82 | 487 |
| | | Schnellbach | 385 | 32 | 33 | 33 | **26** | 73 | 62 | 94 | 39 | 40 | **112** | 83 | 43 | 670 | 27.3 | 19.10. | 146 | 110 | 17 | 40 | 87 | 682 |
| | | Schmalkalden | 330 | 26 | 24 | 39 | **22** | 72 | 60 | **86** | 25 | 40 | 76 | 59 | 30 | 559 | 22.2 | 18. 7. | 154 | 113 | 13 | 41 | 87 | 588 |
| | | Roßdorf | 375 | 27 | 29 | 47 | 28 | 73 | 63 | **89** | **26** | 43 | 72 | 54 | 36 | 587 | 24.0 | 1. 6. | 154 | 111 | 14 | 46 | 81 | 622 |
| | | Inselsberg, Großer | 915 | 100 | **179** | 70 | 63 | 99 | 102 | 158 | **33** | 79 | 124 | 94 | 64 | 1165 | 47.6 | 17. 2. | 207 | 158 | 33 | 78 | 133 | 1333 |
| | | Brotterode | 600 | 58 | 64 | 50 | 36 | 82 | 97 | 112 | **33** | 57 | **137** | 84 | 47 | 857 | 33.8 | 19.10. | 162 | 126 | 23 | 59 | 105 | 942 |
| | | Trusen | 314 | 33 | 33 | 40 | **28** | 67 | 67 | **97** | 34 | 49 | 76 | 66 | 37 | 627 | 32.0 | 23. 7. | 142 | 111 | 16 | 45 | 83 | 634 |
| | | Breitungen | 250 | 31 | **15** | 40 | 25 | 63 | 65 | **83** | 17 | 42 | 67 | 54 | 23 | 525 | 20.3 | 1. 6. | 159 | 102 | 16 | 44 | 79 | 531 |
| | | Liebenstein, Bad | — | 39 | 37 | 46 | **27** | 67 | **105** | 89 | 37 | 53 | 84 | 73 | 33 | 690 | 34.5 | 1. 6. | 172 | 109 | 19 | 48 | ***82*** | 702 |
| | | Schweina | 316 | 41 | 33 | 44 | **29** | 100 | **124** | 114 | 47 | 81 | 86 | 86 | 39 | 824 | 47.5 | 15. 9. | 163 | 124 | 24 | 47 | 85 | 847 |
| | | Pleßhaus | 548 | 25 | 21 | 51 | **18** | 53 | 64 | **100** | 25 | 22 | 51 | 46 | 28 | 504 | 21.9 | 1. 6., 23. 7. | 140 | 93 | 14 | 37 | 97 | 526 |
| | | Salzungen | 253 | 46 | 24 | 50 | **23** | 64 | 64 | **95** | 24 | 34 | 60 | 55 | 34 | 573 | 20.3 | 30. 5. | 142 | 107 | 15 | 31 | 67 | 579 |
| | | Kieselbach | 235 | 27 | **17** | 43 | 18 | 52 | 64 | **77** | 25 | 46 | 53 | 48 | 27 | 497 | 28.0 | 1. 6. | 155 | 97 | 11 | 42 | 73 | 510 |
| | | Frauensee | 280 | 36 | **35** | 57 | 36 | 60 | 77 | **108** | 50 | 40 | 64 | 68 | 41 | 672 | 33.1 | 23. 7. | 164 | 116 | 16 | 43 | 76 | 681 |
| | Felda | Erbenhausen | 510 | 39 | **21** | 25 | 36 | 86 | 63 | **101** | 26 | 45 | 52 | 66 | 57 | 617 | 24.0 | 1. 6. | 144 | 113 | 16 | 46 | 85 | 581 |
| | | Kaltenlengsfeld | 550 | 64 | 37 | 59 | 36 | 84 | 72 | **110** | **20** | 41 | 85 | 68 | 42 | 718 | 28.0 | 23. 7. | 174 | 128 | 18 | 42 | 97 | 765 |
| | | Klings | 500 | **25** | **25** | 26 | 30 | 89 | 58 | **128** | 31 | 33 | 108 | 65 | 38 | 656 | 32.1 | 22. 5. | 135 | 109 | 19 | 35 | 64 | 672 |
| | | Dermbach (Rhön) | 394 | 30 | 28 | 51 | **24** | 62 | 78 | **106** | 27 | 40 | 71 | 68 | 48 | 633 | 24.0 | 1. 6. | 147 | 113 | 17 | 31 | 78 | 666 |
| | | Stadtlengsfeld | 279 | 24 | **19** | 38 | 22 | 59 | 73 | **104** | 32 | 65 | 65 | 59 | 36 | 596 | 36.3 | 15. 9. | 127 | 107 | 14 | 26 | 56 | 619 |

# 1942 Monats- und Jahressumme, größte Tagessumme Weser

| Fluß-gebiet | | Stationen | See-höhe m | Monatssummen (mm) Januar | Februar | März | April | Mai | Juni | Juli | August | September | Oktober | November | Dezember | Jahressumme I—XII mm | Größte Tagesmenge Höhe mm | Datum | Zahl der Tage mit Niederschlag ≧ 0.1 mm | ≧ 1.0 mm | ≧ 10.0 mm | * ≧ 0.1 mm | ⛈ | Jahressumme XI.41 — X.42 mm |
|---|---|---|---|---|---|---|---|---|---|---|---|---|---|---|---|---|---|---|---|---|---|---|---|---|
| Werra | W. | Vacha | 240 | 23 | **14** | 40 | 23 | 55 | 74 | **85** | 36 | 44 | 51 | 50 | 27 | 522 | 25.8 | 1. 6. | 147 | 102 | 13 | 31 | 58 | 525 |
| | | Deicheroda | 380 | **21** | 23 | 45 | 22 | 57 | *70* | ***95*** | *30* | *50* | *70* | *55* | *30* | *568* | — | — | — | — | — | — | — | 567 |
| | Ulster | Wüstensachsen | 655 | 57 | **33** | 55 | 40 | 85 | 74 | 160 | 40 | 75 | **177** | 103 | 73 | 972 | 44.3 | 18.10. | 143 | 114 | 30 | 37 | 96 | 1053 |
| | | Dietges | 585 | 51 | **33** | 44 | 41 | 89 | 71 | **145** | 69 | 57 | 129 | 86 | 58 | 873 | 30.5 | 18.10. | 161 | 131 | 24 | 47 | 91 | 936 |
| | | Hilders | 450 | 37 | 29 | 50 | **28** | 97 | 51 | **121** | 36 | 31 | 105 | 69 | 45 | 699 | 34.4 | 18.10. | 169 | 123 | 18 | 42 | 90 | 735 |
| | | Tann | 365 | 29 | 25 | 49 | 33 | 79 | 63 | **121** | **22** | 25 | 96 | 69 | 39 | 650 | 34.0 | 23. 7. | 128 | 111 | 19 | 24 | 61 | 692 |
| | | Geisa | 290 | 28 | 24 | 48 | **15** | **89** | 51 | 80 | 38 | 75 | 69 | 50 | 37 | 604 | 47.0 | 15. 9. | 153 | 96 | 20 | 41 | 62 | 628 |
| | | Rasdorf | 320 | 31 | 22 | 50 | **21** | 85 | 68 | **88** | 51 | 40 | 72 | 64 | 48 | 640 | 35.6 | 22. 5. | 158 | 107 | 19 | 40 | 74 | 639 |
| | | Leibolz | 375 | 31 | 21 | 46 | **20** | 64 | 76 | **118** | 65 | 40 | 67 | 60 | 36 | 644 | 29.2 | 1. 6. | 169 | 100 | 19 | 45 | 63 | 640 |
| | | Unterbreizbach | 237 | **21** | 25 | 48 | 24 | 43 | 78 | **102** | 46 | 58 | 63 | 58 | 33 | 599 | 32.4 | 15. 9. | 168 | 102 | 17 | 37 | 59 | 630 |
| | Hörsel bis Ulster | Röhrigshof, Kr. Hers- | 235 | **20** | 21 | 42 | 30 | 45 | **85** | 63 | 49 | 24 | 58 | 52 | 27 | 516 | 29.1 | 4. 8. | 128 | 90 | 13 | 34 | 55 | 547 |
| | | Heringen [feld | 214 | 19 | **10** | 36 | 31 | 51 | **90** | 71 | 37 | 43 | 52 | 51 | 25 | 516 | 44.5 | 1. 6. | 135 | 79 | 12 | 33 | 54 | 557 |
| | | Ransbach | 300 | 29 | **18** | 44 | 31 | 55 | 98 | **103** | 42 | 41 | 61 | 61 | 35 | 618 | 35.0 | 1. 6. | 176 | 110 | 19 | 47 | 78 | 616 |
| | | Berka | 220 | 34 | **25** | 47 | 27 | 55 | 69 | **79** | 48 | 47 | 51 | 47 | 27 | 556 | 27.9 | 1. 6. | 157 | 105 | 14 | 45 | 56 | 568 |
| | | Marksuhl | 246 | 26 | **25** | 42 | 24 | 71 | 60 | **81** | 34 | 44 | 47 | 53 | 31 | 538 | 29.3 | 1. 6. | 123 | 106 | 13 | 31 | 76 | 551 |
| | | Sallmannshausen | 205 | **20** | 21 | 29 | 39 | 38 | 68 | 68 | 40 | **99** | 44 | 49 | 22 | 537 | **63.7** | 15. 9. | 123 | 89 | 13 | 30 | 55 | 572 |
| | | Unterellen | 225 | 26 | **25** | 43 | 28 | 59 | 68 | **100** | 53 | 90 | 46 | 48 | **25** | 611 | **63.4** | 15. 9. | 141 | 99 | 14 | 36 | 64 | 645 |
| | | Herleshausen | 216 | 20 | **19** | 28 | 30 | 41 | 68 | 69 | 51 | **77** | 40 | 47 | 22 | 512 | 44.6 | 15. 9. | 158 | 96 | 17 | 42 | 62 | 549 |
| | | Frauenborn | 295 | **29** | 31 | 45 | 37 | 55 | 79 | **83** | 49 | 74 | 64 | 64 | 33 | 643 | 47.2 | 15. 9. | 163 | 112 | 14 | 38 | 81 | 678 |
| | Hörsel | Spießberghaus | 715 | 72 | 111 | 44 | 36 | 91 | 84 | **136** | **26** | 42 | 102 | 61 | 57 | 862 | **58.0** | 23. 7. | 126 | 88 | 29 | 31 | 95 | 963 |
| | | Emleben | 340 | 26 | 21 | 33 | **15** | 55 | 60 | 56 | 27 | **83** | 45 | 35 | 22 | 478 | **52.0** | 15. 9. | 103 | 79 | 9 | 32 | 68 | 500 |
| | | Schnepfental-Rödi- | 370 | 35 | 43 | 41 | **25** | 74 | 64 | 78 | 27 | **81** | 48 | 32 | *35* | 583 | 44.5 | 15. 9. | 148 | 102 | 12 | 52 | 78 | 641 |
| | | Friedrichroda [chen | 451 | 42 | 49 | 45 | 42 | 71 | 70 | **119** | **26** | 65 | 68 | 40 | 51 | 688 | 35.0 | 23. 7. | 188 | 116 | 17 | 61 | 91 | 767 |
| | | Waltershausen | 350 | 31 | 35 | 42 | 34 | 82 | 65 | 85 | **30** | **86** | 58 | 36 | 37 | 621 | **51.8** | 15. 9. | 161 | 108 | 14 | 45 | 84 | 661 |
| | | Teutleben | 301 | 24 | 29 | 34 | 26 | **60** | **60** | 58 | 32 | 47 | 50 | 32 | **19** | 471 | 21.8 | 19.10. | 117 | 96 | 11 | 43 | 84 | 507 |
| | | Tabarz | 393 | 38 | 44 | 48 | 50 | 73 | 64 | **94** | **25** | 72 | 51 | 34 | 61 | 654 | 30.4 | 23. 7. | 160 | 102 | 19 | 50 | 82 | 755 |
| | | Winterstein | 385 | 47 | *50* | *50* | **31** | 83 | 100 | **105** | **31** | 89 | 84 | 58 | 55 | 783 | **50.3** | 15. 9. | 168 | 119 | 21 | 50 | 86 | 853 |
| | | Ruhla | 400 | 40 | 50 | 48 | **34** | 92 | 98 | 111 | 52 | **119** | 76 | 70 | 47 | 837 | **79.4** | 15. 9. | 186 | 129 | 21 | 59 | 106 | 885 |
| | | Frienstedt | 292 | 21 | 33 | 37 | **11** | 68 | 61 | **72** | 23 | 52 | 57 | 31 | 18 | 484 | 31.2 | 15. 9. | 158 | 88 | 14 | 41 | 70 | 505 |
| | | Gotha (Flugh.) | 300 | 19 | **16** | 18 | 20 | 56 | **63** | 61 | 24 | 35 | 53 | 24 | 17 | 406 | 25.2 | 19.10. | 147 | 89 | 9 | 51 | 79 | 436 |
| | | Gotha (Kläranlage) | 276 | 24 | **19** | **19** | 20 | 52 | 66 | **59** | 22 | 37 | 51 | 34 | **19** | 422 | 22.9 | 19.10. | 142 | 89 | 10 | 32 | 70 | 489 |
| | | Metebach | 320 | 22 | 30 | 28 | 30 | **75** | 59 | 61 | **21** | 49 | 57 | 32 | 23 | 487 | 20.5 | 19.10. | 164 | 100 | 11 | 59 | 82 | 530 |
| | | Großenbehringen | 281 | 28 | **26** | 35 | 27 | 71 | 78 | **80** | 42 | 71 | 73 | 49 | 27 | 607 | 38.2 | 15. 9. | 158 | 110 | 19 | 53 | 85 | 650 |
| | | Wenigenlupnitz | 250 | 25 | 24 | 30 | 32 | 69 | **82** | 78 | 28 | 33 | 49 | 38 | **22** | 510 | 27.7 | 1. 6. | 161 | 91 | 15 | 50 | 76 | 552 |
| | | Eisenach | 222 | **25** | 28 | 41 | 32 | 56 | 74 | 91 | 36 | **108** | 52 | 48 | 28 | 619 | **67.5** | 15. 9. | 167 | 109 | 13 | 47 | 74 | 651 |
| | Wehre bis Hörsel | Spichra | 199 | 19 | **12** | 36 | 27 | 44 | 66 | **67** | 43 | 56 | 46 | 44 | 21 | 481 | 28.4 | 15. 9. | 142 | 92 | 14 | 32 | 70 | 501 |
| | | Harsberg | 363 | 24 | **22** | *45* | *25* | *68* | **91** | 70 | 42 | 45 | 71 | 44 | 37 | 584 | — | — | 126 | 105 | 18 | 36 | 80 | 612 |
| | | Heyerode | 350 | 29 | 34 | 41 | 29 | 77 | 88 | 97 | 46 | 55 | **99** | 73 | **26** | 694 | 40.5 | 1. 6. | 168 | 115 | 19 | 51 | 87 | 765 |
| | | Frankenroda | 181 | 23 | **16** | 29 | 24 | 71 | **75** | 68 | 34 | 37 | 62 | 58 | 30 | 527 | 27.5 | 1. 6. | 128 | 96 | 12 | 21 | 62 | 545 |
| | | Treffurt | 180 | 20 | **18** | 21 | *19* | 65 | 84 | ***90*** | 50 | 46 | 67 | 46 | *26* | 552 | 44.0 | 1. 6. | 127 | 100 | 16 | 26 | 76 | 565 |
| | | Wanfried | 178 | *20* | ***15*** | 25 | 18 | 77 | 95 | **105** | 40 | 40 | 69 | 60 | 26 | 590 | 46.7 | 1. 6. | 150 | 107 | 17 | 35 | 72 | 619 |
| | | Effelder (Eichsfeld) | 445 | 39 | 40 | 43 | 40 | 112 | 102 | **140** | 69 | 37 | 114 | 93 | **35** | 864 | 46.3 | 1. 6. | 186 | 126 | 25 | 64 | 94 | 906 |
| | | Martinfeld | 275 | 27 | 24 | **23** | 33 | 97 | 83 | **117** | 42 | 35 | 71 | 70 | 33 | 655 | 30.0 | 1. 6. | 156 | 108 | 16 | 53 | 76 | 693 |
| | | Kella | 360 | 25 | 25 | 42 | **19** | 91 | 100 | **136** | 51 | 32 | 56 | 73 | 31 | 681 | 41.9 | 18. 7. | 150 | 105 | 20 | 43 | 72 | 686 |
| | Wehre | Eschwege (Stadt) | 170 | 18 | **11** | 31 | 22 | 55 | 84 | **109** | 53 | 36 | 57 | 49 | 19 | 544 | 39.3 | 1. 6. | 149 | 98 | 15 | 34 | 72 | 568 |
| | | Eschwege-Niederhohne | 158 | 23 | **13** | 32 | 26 | 56 | 86 | **90** | 44 | 28 | 67 | 51 | 22 | 538 | 39.2 | 1. 6. | 151 | 99 | 14 | 34 | 54 | 565 |
| | | Rodebach | 316 | **25** | **25** | 33 | 35 | 47 | 88 | **97** | 47 | 40 | 83 | 78 | 35 | 633 | 33.0 | 1. 6. | 171 | 108 | 19 | 48 | 73 | 663 |
| | | Sontra | 243 | *27* | *20* | 32 | 34 | 75 | **89** | 63 | 40 | 53 | 68 | 54 | 32 | 587 | 30.5 | 1. 6. | 143 | 113 | 15 | 37 | 60 | 600 |
| | | Blankenbach | 330 | 27 | **24** | 42 | 38 | 53 | 76 | 80 | 33 | ***99*** | *65* | *62* | 33 | 632 | **59.3** | 15. 9. | 133 | 106 | 18 | 33 | 76 | 657 |
| | | Renda | 395 | ***25*** | ***25*** | 41 | 33 | 61 | 84 | **89** | 60 | 60 | 64 | 70 | 37 | 649 | 32.3 | 1. 6. | 171 | 115 | 16 | 41 | 71 | 658 |
| | | Wichmannshausen | 203 | 27 | **25** | 41 | 35 | 61 | **109** | 71 | 55 | 55 | 67 | 65 | 33 | 644 | 46.4 | 1. 6. | 149 | 110 | 17 | 39 | 71 | 668 |
| | Vereinigung bis Wehre | Weidenhausen | 259 | 27 | **19** | 37 | 36 | 55 | 93 | **99** | 56 | 30 | 66 | 54 | 28 | 600 | 32.4 | 1. 6. | 159 | 109 | 14 | 38 | 61 | 636 |
| | | Frankenhain | 300 | 28 | **17** | 30 | 32 | 50 | **88** | 74 | 31 | 38 | 82 | 73 | 26 | 569 | 36.5 | 1. 6. | 151 | 101 | 13 | 44 | 67 | 607 |
| | | Sooden-Allendorf I | 145 | *18* | **12** | 28 | 30 | 43 | **85** | **85** | 30 | 39 | 56 | 49 | 30 | 505 | 33.3 | 1. 6. | 112 | 86 | 14 | 33 | 70 | 525 |
| | | Sooden-Allendorf II | 145 | 14 | **9** | 28 | 32 | 53 | **77** | 70 | 30 | 39 | 50 | 59 | 28 | 489 | 23.1 | 1. 6. | 116 | 95 | 13 | 28 | 71 | 505 |
| | | Rimbach, Kr. Heiligenstadt | 360 | 28 | 26 | 37 | **17** | 56 | 110 | **114** | 37 | 36 | 88 | 66 | 22 | 637 | 33.9 | 1. 6. | 158 | 109 | 13 | 47 | 80 | 654 |
| | | Groß-Almerode | 420 | 32 | **28** | 32 | 29 | 45 | 102 | 103 | 53 | 48 | **109** | 95 | 42 | 718 | 39.4 | 1. 6. | 158 | 121 | 20 | 51 | 69 | 705 |
| | | Weißenbach | 415 | **26** | 33 | 36 | 30 | 48 | 86 | **104** | 39 | *45* | 100 | 69 | 30 | 646 | 34.0 | 1. 6. | 136 | 100 | 16 | 39 | 81 | 693 |
| | | Witzenhausen | 136 | 23 | **8** | 24 | 27 | 46 | **96** | 81 | 44 | 29 | 57 | 52 | 23 | 510 | 32.3 | 23. 7. | 145 | 96 | 12 | 36 | 54 | 529 |
| | | Nonnenholz | 305 | 30 | **25** | 40 | 42 | 59 | **133** | 117 | 51 | 36 | 115 | 75 | 31 | 754 | 40.0 | 23. 7. | 151 | 124 | 19 | 44 | 67 | 801 |
| | | Berlepsch | 350 | 35 | 37 | 44 | 32 | 83 | 69 | **88** | 71 | 52 | 86 | 75 | **21** | 693 | 32.8 | 23. 7. | 145 | 105 | 14 | 39 | 66 | 716 |
| | | Hedemünden | 145 | 29 | **13** | 28 | 36 | 63 | 74 | **95** | 56 | 38 | 78 | 60 | 23 | 593 | 36.1 | 23. 7. | 164 | 105 | 14 | 32 | 52 | 612 |
| | | Hann. Münden | 125 | 35 | **26** | 33 | 42 | 56 | 63 | **110** | 60 | 42 | 98 | 84 | 34 | 683 | 28.2 | 23. 7. | 166 | 118 | 18 | 37 | 60 | 685 |
| Fulda | Fulda | Wasserkuppe | 921 | 63 | **37** | 51 | 39 | 95 | 73 | **183** | 60 | 55 | 174 | 112 | 66 | 1008 | 46.9 | 18.10. | 189 | 135 | 29 | 74 | 116 | 1077 |
| | | Gersfeld | 512 | 48 | **13** | 48 | 41 | 87 | 66 | 122 | 54 | 67 | **135** | 88 | 44 | 813 | 38.6 | 18.10. | 141 | 121 | 22 | 34 | 87 | 838 |
| | | Poppenhausen | 460 | 44 | **16** | 38 | 27 | 84 | 71 | **147** | 58 | 44 | 113 | 72 | 42 | 756 | 27.6 | 1. 6. | 164 | 121 | 24 | 50 | 94 | 779 |
| | | Ried [Schlüchtern | 346 | 48 | **15** | 35 | 25 | 62 | 68 | **138** | 64 | 62 | 69 | 57 | 35 | 678 | 36.4 | 11. 7. | 159 | 115 | 21 | 45 | 65 | 704 |
| | Fliede | Röhrigshof, Kr. | 397 | 56 | **26** | 52 | 43 | 59 | 68 | **150** | 62 | 65 | 75 | 65 | 37 | 758 | 25.9 | 23. 7. | 157 | 121 | 22 | 36 | 82 | 823 |
| | | Oberkalbach | 390 | 54 | **19** | 43 | 36 | 78 | 71 | **137** | 68 | 66 | 63 | 69 | 49 | 753 | 38.4 | 11. 7. | 140 | 113 | 21 | 45 | 85 | 770 |
| | | Neuhof-Neustadt | 280 | 40 | **18** | 37 | 26 | 63 | 57 | **110** | 57 | 49 | 54 | 56 | 43 | 610 | 24.5 | 1. 6. | 143 | 110 | 16 | 27 | 62 | 632 |
| | | Motten | 410 | 59 | **25** | 51 | 54 | 93 | 73 | **129** | 75 | 58 | 92 | 77 | 52 | 838 | 29.4 | 1. 6. | 168 | 124 | 27 | 21 | 57 | 885 |
| | Fulda | Reinhards | 295 | 32 | **15** | 30 | 17 | 61 | 63 | 86 | 49 | **90** | 54 | 44 | 33 | 574 | 34.8 | 15. 9. | 149 | 100 | 16 | 32 | 59 | 579 |
| | | Fulda | 330 | 35 | **12** | 33 | 20 | 58 | 65 | **90** | 58 | 86 | 63 | 59 | 30 | 609 | 26.0 | 15. 9. | 153 | 109 | 36 | 36 | 79 | 614 |
| | | Lüdermünd | 235 | 32 | **9** | 40 | 17 | 59 | 54 | **69** | 67 | 43 | *60* | 57 | 34 | 541 | 25.1 | 1. 6. | 128 | 92 | 16 | 26 | 60 | 566 |
| | Lüder | Grebenhain | 435 | 45 | **16** | 52 | 48 | 76 | 76 | **148** | 68 | 53 | 100 | 70 | 63 | 815 | 37.6 | 23. 7. | 160 | 114 | 25 | 39 | 91 | 852 |
| | | Hosenfeld | 380 | 44 | 26 | 44 | **25** | 69 | 61 | **162** | 46 | 76 | 60 | 80 | 42 | 735 | 37.8 | 15. 9. | 120 | 111 | 21 | 32 | 67 | 767 |
| | | Kleinlüder | 270 | 36 | **13** | 35 | 26 | 60 | 53 | **94** | 62 | 40 | 45 | 47 | 35 | 546 | 27.7 | 10. 8. | 149 | 107 | 11 | 31 | 60 | 562 |
| | F. | Michelsrombach | 310 | 31 | **12** | 36 | 23 | 75 | 58 | **108** | 75 | 40 | 59 | 63 | 31 | 611 | 27.3 | 10. 8. | 158 | 106 | 19 | 28 | 70 | 609 |
| | | Eichelhain | 511 | 41 | **10** | 54 | 52 | 98 | 57 | **117** | 69 | 43 | 86 | 66 | 64 | 757 | 31.9 | 6. 7. | 146 | 115 | 29 | 41 | 81 | 825 |
| | Schlitz | Lauterbach-Süd | 295 | 31 | **10** | 31 | 23 | 71 | 49 | **106** | 48 | 29 | 57 | 39 | 32 | 526 | 23.3 | 3. 7. | 150 | 99 | 13 | 33 | 59 | 551 |
| | | Hochwaldhausen | 472 | 46 | **26** | 83 | 51 | 84 | 40 | **172** | 66 | 94 | 117 | 79 | 76 | 934 | 49.3 | 23. 7. | 147 | 118 | 30 | 41 | 87 | 998 |
| | | Stockhausen | 298 | 45 | 24 | 47 | **19** | 67 | 58 | **109** | 64 | 55 | 56 | 46 | 48 | 638 | 23.7 | 10. 8. | 141 | 110 | 18 | 30 | 61 | 664 |

# Weser — Monats- und Jahressumme, größte Tagessumme — 1942

| Flußgebiet | | Stationen | Seehöhe m | Monatssummen (mm) Januar | Februar | März | April | Mai | Juni | Juli | August | September | Oktober | November | Dezember | Jahressumme I—XII mm | Größte Tagesmenge Höhe mm | Datum | Zahl der Tage mit Niederschlag ≧ 0.1 mm | ≧ 1.0 mm | ≧ 10.0 mm | * ≧ 0.1 mm | ⊠ | Jahressumme XI.41—X.42 mm |
|---|---|---|---|---|---|---|---|---|---|---|---|---|---|---|---|---|---|---|---|---|---|---|---|---|
| Fulda | Schlitz | Herbstein | 420 | 46 | 20 | 43 | 32 | 88 | 72 | 119 | 82 | 55 | 57 | 64 | 62 | 740 | 35.0 | 4. 8. | 176 | 124 | 26 | 46 | 68 | 766 |
| | | Salzschlirf | 250 | 29 | 15 | 33 | 15 | 62 | 39 | 88 | 55 | 40 | 51 | 46 | 31 | 504 | 21.8 | 18. 7. | 149 | 96 | 14 | 42 | 56 | 509 |
| | | Schlitz | 221 | 24 | 11 | 31 | 19 | 64 | 48 | 94 | 57 | 28 | 49 | 47 | 24 | 496 | 26.3 | 10. 8. | 143 | 91 | 13 | 27 | 61 | 496 |
| | Haune bis Schlitz | Solms | 216 | 25 | 14 | 32 | 27 | 50 | 68 | 78 | 54 | 29 | 62 | 38 | 32 | 509 | 24.3 | 1. 6. | 153 | 100 | 15 | 30 | 54 | 518 |
| | | Willofs | 352 | 37 | 16 | 45 | 30 | 64 | 61 | 89 | 38 | 30 | 61 | 48 | 34 | 553 | 19.4 | 1. 6. | 162 | 116 | 17 | 39 | 59 | 566 |
| | | Reimenrod | 333 | 34 | 12 | 41 | 22 | 82 | 64 | 96 | 46 | 29 | 68 | 52 | 32 | 578 | 24.5 | 9.10. | 175 | 107 | 17 | 47 | 85 | 577 |
| | | Grebenau | 264 | 33 | 13 | 46 | 41 | 71 | 54 | 110 | 31 | 20 | 59 | 52 | 38 | 568 | 21.0 | 22. 5. | 149 | 109 | 19 | 28 | 56 | 584 |
| | | Oberaula | 320 | 32 | 16 | 38 | 28 | 70 | 72 | 88 | 45 | 38 | 60 | 63 | 35 | 585 | 27.5 | 1. 6. | 176 | 120 | 18 | 42 | 62 | 593 |
| | | Kirchheim, Kr. Hers- | 262 | 30 | 15 | 38 | 29 | 56 | 72 | 75 | 34 | 32 | 61 | 48 | 31 | 521 | 25.0 | 1. 6. | 148 | 110 | 14 | 35 | 58 | 537 |
| | | Hersfeld, Bad [feld | 203 | 35 | 20 | 48 | 34 | 55 | 76 | 88 | 42 | 39 | 59 | 50 | 32 | 578 | 24.5 | 23. 7. | 179 | 106 | 15 | 52 | 61 | 602 |
| | | Obergeis | 278 | *30* | *15* | *35* | *30* | 56 | **95** | 91 | 39 | 43 | 61 | 52 | 44 | 591 | 29.8 | 1. 6. | — | — | — | — | — | — |
| | Haune | Dietershausen | 420 | 37 | 11 | 36 | 24 | 65 | 64 | 145 | 65 | 43 | 89 | 66 | 37 | 682 | 33.0 | 11. 7. | 145 | 112 | 20 | 37 | 84 | 690 |
| | | Dipperz | 345 | 23 | 11 | 38 | 29 | 74 | 82 | 122 | 87 | 75 | 83 | 61 | 44 | 729 | 30.4 | 13. 6. | 157 | 114 | 22 | 37 | 87 | 743 |
| | | Marbach, Kr. Fulda | 308 | 30 | 14 | 41 | 21 | 52 | 58 | 97 | 59 | 38 | 70 | 59 | 41 | 580 | 25.0 | 1. 6. | 153 | 107 | 17 | 36 | 74 | 578 |
| | | Elters | 435 | 37 | 23 | 37 | 31 | 70 | 67 | 107 | 70 | 33 | 69 | 74 | 54 | 672 | 27.0 | 1. 6. | 136 | 109 | 20 | 35 | 84 | 667 |
| | | Hünfeld | 260 | 33 | 18 | 42 | 24 | 79 | 68 | 114 | 74 | 39 | 62 | 54 | 38 | 645 | 31.6 | 22. 5. | 175 | 102 | 19 | 37 | 61 | 650 |
| | | Unterstoppel | 375 | 33 | 16 | 44 | 25 | 50 | 61 | 110 | 74 | 37 | 61 | 54 | 37 | 602 | 26.0 | 4. 8. | 122 | 104 | 19 | 32 | 63 | 611 |
| | | Wehrda | 255 | 25 | *15* | *40* | 24 | 69 | 62 | 111 | 53 | 31 | *60* | *55* | *35* | 580 | 36.4 | 4. 7. | 133 | 100 | 15 | 34 | 61 | 584 |
| | | Erdmannrode | 345 | 28 | 20 | 44 | 27 | 52 | 76 | 105 | 63 | 35 | 60 | 56 | 31 | 597 | 26.0 | 4. 8. | 136 | 100 | 19 | 38 | 85 | 605 |
| | Eder bis Haune | Friedewald | 385 | 30 | 31 | 42 | 38 | 38 | 88 | 88 | 48 | 32 | 70 | 56 | 31 | 592 | 29.3 | 1. 6. | 163 | 116 | 12 | 51 | 84 | 604 |
| | | Niederthalhausen | 290 | 22 | 18 | 39 | 26 | 64 | 70 | 73 | 49 | 42 | 56 | 51 | 25 | 535 | 27.5 | 1. 6. | 157 | 111 | 13 | 37 | 58 | 552 |
| | | Ziebach | 260 | 21 | 16 | 34 | 32 | 58 | 77 | 66 | 35 | 46 | 54 | 53 | 35 | 527 | 30.5 | 1. 6. | 164 | 96 | 12 | 39 | 59 | 529 |
| | | Iba | 263 | 26 | 24 | 41 | 30 | 64 | 78 | 82 | 40 | 77 | 97 | 75 | 33 | 667 | 28.6 | 1. 6. | 172 | 111 | 16 | 38 | 58 | 675 |
| | | Seifertshausen | 280 | 38 | 20 | 36 | 40 | 50 | 84 | 84 | 53 | 53 | 83 | 72 | 36 | 649 | 30.8 | 1. 6. | 146 | 117 | 17 | 38 | 67 | 678 |
| | | Rotenburg (Fulda) I | 193 | 24 | 12 | 41 | 30 | 51 | 95 | 75 | 35 | 52 | 47 | 61 | 39 | 562 | 38.4 | 1. 6. | 137 | 103 | 14 | 54 | 59 | 545 |
| | | Rotenburg (Fulda) II | 185 | 23 | 13 | 37 | 30 | 50 | 89 | 74 | 32 | 51 | 55 | 57 | 29 | 540 | 36.2 | 1. 6. | 148 | 97 | 15 | 37 | 58 | 549 |
| | | Niederellenbach | 184 | 23 | 13 | 32 | 26 | 51 | 103 | 81 | 36 | 41 | 61 | 54 | 26 | 547 | 38.8 | 1. 6. | 163 | 108 | 13 | 40 | 61 | 558 |
| | | Rengshausen | 300 | 26 | 23 | 31 | 21 | 91 | 133 | 75 | 38 | 36 | 70 | 57 | 32 | 633 | 64.0 | 25. 6. | 160 | 109 | 12 | 35 | 78 | 645 |
| | | Dagobertshausen | 295 | 23 | 20 | 37 | 23 | 58 | 90 | 70 | 41 | 28 | 60 | 54 | 24 | 528 | 32.2 | 25. 6. | 152 | 105 | 10 | 37 | 56 | 538 |
| | | Bischofferode | 305 | 29 | 19 | 34 | 21 | 47 | 106 | 104 | 33 | 35 | 73 | 63 | 31 | 595 | 37.8 | 1. 6. | 159 | 116 | 12 | 37 | 66 | 637 |
| | | Spangenberg | 300 | 27 | 13 | 30 | 25 | 50 | 128 | 96 | 48 | 28 | 64 | 46 | 24 | 579 | 55.1 | 25. 6. | 147 | 99 | 11 | 30 | 65 | 609 |
| | | Melsungen (Stadt) | 170 | 20 | 18 | 32 | 27 | 47 | 82 | 85 | 35 | 29 | 60 | 58 | 28 | 521 | 30.3 | 1. 6. | 140 | 104 | 8 | 26 | 52 | 534 |
| | | Melsungen (Kesselberg) | 190 | 20 | 16 | 32 | 29 | 45 | 81 | 85 | 35 | 32 | 60 | 57 | 26 | 518 | 29.0 | 1. 6. | 159 | 107 | 8 | 34 | 69 | 533 |
| | | Eiterhagen | 260 | 26 | 24 | 21 | 26 | 48 | 107 | 110 | 38 | 29 | 71 | 60 | 32 | 592 | 50.2 | 25. 6. | 138 | 119 | 14 | 36 | 63 | 593 |
| | | Breitenau | 156 | 26 | 14 | 30 | 25 | 63 | 97 | 79 | 32 | 37 | 58 | 42 | 24 | 527 | 41.5 | 25. 6. | 144 | 98 | 8 | 31 | 60 | 555 |
| | Eder | Hofginsberg | 610 | 62 | 54 | 33 | 55 | 96 | 53 | 205 | 47 | 96 | 133 | 71 | 73 | 978 | 28.3 | 13. 9. | 178 | 128 | 38 | 53 | 106 | 1088 |
| | | Erndtebrück | 495 | 57 | 43 | 48 | 61 | 113 | 51 | 167 | 37 | 93 | 130 | 63 | 69 | 932 | 28.7 | 23. 7. | 179 | 128 | 31 | 43 | 86 | 1061 |
| | | Rüsperwerk | 505 | 52 | 28 | 33 | 53 | 104 | 73 | 166 | 33 | 74 | 149 | 73 | 94 | 932 | 30.7 | 6.12. | 173 | 137 | 27 | 48 | 103 | 1025 |
| | | Wingeshausen | 440 | 46 | 31 | 31 | 42 | 83 | 63 | 111 | 25 | 63 | 108 | 55 | 62 | 720 | 25.6 | 19.10. | 179 | 130 | 20 | 48 | 98 | 769 |
| | | Girkhausen | 497 | 45 | 27 | 26 | 53 | 72 | 55 | 148 | 22 | 66 | 148 | 75 | 60 | 797 | 26.5 | 6.12. | 179 | 144 | 18 | 53 | 92 | 860 |
| | | Berleburg | 446 | 47 | 34 | 30 | 54 | 72 | 47 | 140 | 27 | 86 | 125 | 67 | 65 | 794 | 41.5 | 13. 9. | 149 | 123 | 22 | 46 | 81 | 876 |
| | | Sassenhausen | 564 | 51 | 32 | 40 | 61 | 85 | 58 | 135 | 36 | 93 | 99 | 60 | 61 | 811 | 26.9 | 15. 9. | 180 | 129 | 23 | 52 | 103 | 909 |
| | | Schwarzenau | 405 | 35 | 21 | 44 | 56 | 63 | 67 | 102 | 29 | 77 | 104 | 52 | 62 | 712 | 37.0 | 15. 9. | 133 | 115 | 18 | 23 | 69 | 798 |
| | | Wunderthausen | 552 | 52 | 45 | 26 | 62 | 72 | 54 | 136 | 22 | 65 | 127 | 72 | 71 | 804 | 27.1 | 6.12. | 177 | 142 | 22 | 47 | 102 | 895 |
| | | Karlsburg | 611 | *45* | *40* | *25* | *58* | *70* | *50* | 122 | 26 | 76 | 139 | *75* | *70* | *796* | — | — | — | — | — | — | — | 877 |
| | | Hatzfeld | 360 | 39 | 23 | 24 | 49 | 60 | 55 | 93 | 45 | 69 | 65 | 48 | 39 | 609 | 17.8 | 23. 7. | 166 | 118 | 14 | 41 | 82 | 664 |
| | | Osterfeld, Kr. Franken- | 383 | 38 | 29 | 31 | 58 | 63 | 54 | 118 | 50 | 86 | 85 | 55 | 42 | 709 | 50.3 | 13. 9. | 125 | 110 | 21 | 28 | 83 | 777 |
| | | Berghofen [berg | 326 | 34 | 11 | 24 | 47 | 72 | 65 | 79 | 25 | 63 | 44 | 37 | 31 | 532 | 31.8 | 15. 9. | 141 | 116 | 6 | 23 | 69 | 570 |
| | | Willersdorf | 375 | 32 | 22 | 29 | 38 | 65 | 75 | 82 | 25 | 52 | 41 | 37 | 30 | 528 | 31.6 | 1. 6. | 134 | 106 | 11 | 30 | 58 | 559 |
| | Eder, Nuhne | Winterberg | 670 | 36 | 52 | 27 | 82 | 71 | 59 | 180 | 30 | 75 | 173 | 82 | 55 | 922 | 30.2 | 19.10. | 199 | 126 | 29 | 60 | 102 | 1053 |
| | | Züschen | 514 | 34 | 48 | 29 | 67 | 63 | 54 | 145 | 29 | 124 | 128 | 73 | 86 | 880 | 71.3 | 13. 9. | 145 | 114 | 25 | 41 | 78 | 953 |
| | | Hesborn | 455 | 30 | 49 | 28 | 56 | 76 | 31 | 101 | 51 | 129 | 81 | 72 | 49 | 753 | 79.2 | 13. 9. | 137 | 123 | 15 | 40 | 68 | 832 |
| | | Hallenberg | 400 | 33 | 30 | 31 | 61 | 70 | 52 | 98 | 28 | 80 | 69 | 67 | 63 | 682 | 23.5 | 13. 9. | 167 | 118 | 19 | 53 | 84 | 748 |
| | | Schreufa | 280 | 21 | 20 | 28 | 47 | 81 | 65 | 82 | 51 | 64 | 52 | 38 | 36 | 585 | 32.0 | 1.6. u. 13.9. | 148 | 97 | 16 | 35 | 48 | 598 |
| | | Medebach | 405 | 32 | 33 | 25 | 50 | 60 | 40 | 78 | 30 | 63 | 76 | 53 | 45 | 585 | 19.2 | 13. 9. | 150 | 112 | 17 | 45 | 63 | 643 |
| | | Küstelberg | 666 | 28 | 23 | 25 | 51 | 71 | 46 | 133 | 29 | 60 | 124 | 63 | 44 | 697 | 24.0 | 23. 7. | 178 | 126 | 15 | 52 | 84 | 738 |
| | | Rhena | 440 | 28 | 37 | 28 | 48 | 75 | 52 | 127 | 46 | 55 | 86 | 69 | 38 | 689 | 26.6 | 20. 7. | 172 | 122 | 20 | 57 | 80 | 739 |
| | | Eppe [Eisenberges | 377 | 31 | 23 | 25 | 23 | 69 | 38 | 89 | 29 | 52 | 61 | 48 | 33 | 521 | 26.0 | 13. 9. | 135 | 110 | 10 | 35 | 63 | 563 |
| | | Fürstenberg, Kr. des | 415 | 32 | 29 | 30 | 22 | 69 | 53 | 80 | 41 | 103 | 59 | 46 | 36 | 600 | 62.0 | 13. 9. | 190 | 109 | 12 | 54 | 79 | 633 |
| | | Frankenau | 420 | 29 | 24 | 36 | 42 | 80 | 98 | 101 | 38 | 91 | 52 | 46 | 33 | 670 | 50.8 | 13. 9. | 160 | 114 | 16 | 37 | 61 | 703 |
| | | Korbach | 380 | 29 | 25 | 28 | 74 | 67 | 48 | 77 | 29 | 70 | 75 | 44 | 34 | 600 | 40.2 | 13. 9. | 175 | 110 | 13 | 46 | 76 | 645 |
| | | Thalitter | 330 | 29 | 22 | 28 | 25 | 105 | 70 | 64 | 34 | 72 | 57 | 42 | 30 | 578 | 38.4 | 1. 6. | 127 | 114 | 15 | 30 | 57 | 604 |
| | | Herzhausen, Kr. Fran- | 245 | 24 | 20 | 28 | 25 | 77 | 62 | 62 | 39 | 51 | 55 | 36 | 35 | 514 | 28.0 | 1. 6. | 172 | 105 | 11 | 48 | 63 | 546 |
| | Eder | Alraft [kenberg | 293 | 23 | 19 | 20 | 32 | 83 | 43 | 79 | 47 | 53 | 56 | 37 | 30 | 522 | 21.4 | 13. 9. | 150 | 95 | 12 | 43 | 59 | 544 |
| | | Niederwerbe | 260 | 21 | 28 | 30 | 44 | 82 | 48 | 91 | 56 | 33 | 56 | 37 | 29 | 555 | 19.0 | 18. 5. | 155 | 103 | 13 | 41 | 64 | 589 |
| | | Waldeck | 360 | 26 | 24 | 42 | 37 | 72 | 42 | 73 | 23 | 40 | 79 | 44 | 24 | 526 | 23.8 | 20.10. | 154 | 105 | 11 | 41 | 67 | 549 |
| | | Edersee | 220 | 22 | 27 | 38 | 34 | 63 | 41 | 65 | 40 | 37 | 46 | 33 | 26 | 472 | 15.8 | 1. 6. | 181 | 97 | 8 | 45 | 72 | 511 |
| | | Löhlbach | 483 | 36 | 25 | 36 | 45 | 97 | 91 | 122 | 59 | 88 | 79 | 68 | 40 | 786 | 33.6 | 1. 6. | 144 | 120 | 23 | 40 | 92 | 828 |
| | | Gellershausen | 283 | 24 | 16 | 37 | 41 | 67 | 55 | 87 | 42 | 63 | 46 | 46 | 32 | 556 | 26.1 | 13. 9. | 153 | 100 | 13 | 39 | 57 | 574 |
| | | Bergheim, Kr. d. Eder | 204 | 23 | 17 | 34 | 30 | 52 | 47 | 54 | 32 | 32 | 42 | 33 | 26 | 422 | 21.3 | 8. 3. | 129 | 90 | 7 | 33 | 55 | 440 |
| | | Königshagen | 312 | 20 | 18 | 43 | 32 | 59 | 45 | 60 | 39 | 33 | 47 | 43 | 23 | 462 | 21.3 | 1. 6. | 153 | 103 | 9 | 44 | 65 | 484 |
| | | Wildungen, Bad | 319 | 35 | 17 | 56 | 37 | 92 | 87 | 91 | 31 | 81 | 60 | 46 | 43 | 676 | 39.4 | 25. 6. | 137 | 112 | 18 | 26 | 57 | 696 |
| | | Elberberg | 320 | 24 | 22 | 38 | 32 | 66 | 56 | 63 | 55 | 38 | 60 | 42 | 28 | 524 | 26.0 | 1. 6. | 154 | 107 | 9 | 39 | 57 | 547 |
| | | Fritzlar-Auerwarte | 172 | 20 | 17 | 41 | 23 | 43 | 82 | 64 | 33 | 56 | 40 | 42 | 22 | 483 | 37.0 | 25. 6. | 148 | 99 | 9 | 35 | 64 | 501 |
| | | Niedermöllrich | 165 | 21 | 20 | 21 | 21 | 51 | 89 | 74 | 22 | 37 | 40 | 45 | 23 | 464 | 42.9 | 25. 6. | 149 | 104 | 11 | 26 | 52 | 480 |
| | Eder, Schwalm | Meiches | 466 | 41 | 22 | 42 | 30 | 90 | 118 | 95 | 53 | 44 | 78 | 50 | 62 | 725 | 86.3 | 1. 6. | 147 | 109 | 17 | 47 | 83 | 746 |
| | | Brauerschwend | 330 | 41 | 17 | 30 | 32 | 81 | 56 | 88 | 44 | 25 | 65 | 40 | 37 | 556 | 25.2 | 22. 5. | 129 | 99 | 17 | 33 | 72 | 588 |
| | | Alsfeld | 271 | 31 | 6 | 32 | 22 | 81 | 66 | 81 | 41 | 27 | 54 | 45 | 24 | 510 | 36.0 | 1. 6. | 141 | 97 | 12 | 30 | 78 | 558 |
| | | Lingelbach | 380 | 34 | 7 | 39 | 21 | *70* | *75* | 67 | 35 | 29 | 57 | 60 | 56 | 550 | — | — | 111 | 96 | 14 | 30 | 56 | 524 |
| | | Immichenhain | 347 | 32 | 6 | 33 | 24 | 69 | 75 | 78 | 33 | 30 | 48 | 44 | 32 | 504 | 26.2 | 1. 6. | 108 | 100 | 16 | 23 | 64 | 517 |
| | | Holzburg | 267 | 31 | 10 | 35 | 21 | 83 | 72 | 56 | 37 | 25 | 40 | 44 | 26 | 480 | 26.2 | 1. 6. | 148 | 105 | 13 | 31 | 48 | 492 |
| | | Ober-Breidenbach | 385 | 30 | 13 | 39 | 26 | 71 | 57 | 83 | 63 | 27 | 62 | 49 | 37 | 557 | 41.6 | 4. 8. | 146 | 95 | 15 | 41 | 79 | 579 |
| | | Hauptschwenda | 500 | 31 | 20 | 33 | 27 | 85 | 84 | 108 | 32 | 42 | 79 | 69 | 37 | 647 | 24.5 | 23. 7. | 179 | 129 | 14 | 54 | 95 | 665 |
| | | Seigertshausen | 353 | 31 | 15 | 34 | 21 | 77 | 80 | 66 | 26 | 33 | 46 | 50 | 29 | 508 | 32.5 | 1. 6. | 166 | 107 | 7 | 49 | 86 | 520 |

# 1942 Monats- und Jahressumme, größte Tagessumme Weser

| Flußgebiet | | Stationen | Seehöhe m | Monatssummen (mm) Januar | Februar | März | April | Mai | Juni | Juli | August | September | Oktober | November | Dezember | Jahressumme I—XII mm | Größte Tagesmenge Höhe mm | Datum | Zahl der Tage mit Niederschlag ≧ 0.1 mm | ≧ 1.0 mm | ≧ 10.0 mm | * ≧0.1 mm | ⊠ | Jahressumme XI.41—X.42 mm |
|---|---|---|---|---|---|---|---|---|---|---|---|---|---|---|---|---|---|---|---|---|---|---|---|---|
| Fulda | Eder, Schwalm | Ziegenhain | 215 | 51 | 9 | 35 | 18 | 56 | 73 | 77 | 26 | 46 | 48 | 39 | 24 | 502 | 26.2 | 1. 6. | 134 | 93 | 10 | 25 | 54 | 530 |
| | | Neustadt, Kr. Marburg | 250 | 31 | 11 | 34 | 20 | 58 | 79 | 88 | 36 | 31 | 46 | 41 | 30 | 505 | 28.1 | 1. 6. | 155 | 110 | 8 | 27 | 53 | 534 |
| | | Treysa | 210 | 28 | 9 | 37 | 19 | 53 | 79 | 74 | 38 | 41 | 49 | 38 | 25 | 490 | 25.7 | 1. 6. | 165 | 97 | 9 | 38 | 57 | 517 |
| | | Gilserberg | 340 | 21 | 10 | 31 | 21 | 45 | 95 | 92 | 26 | 48 | 51 | 37 | 32 | 509 | 34.1 | 1. 6. | 148 | 95 | 10 | 34 | 63 | 527 |
| | | Sebbeterode | 295 | 42 | 21 | 33 | 29 | 68 | 116 | 86 | 27 | 44 | 59 | 42 | 38 | 605 | 32.7 | 1. 6. | 156 | 105 | 16 | 43 | 73 | 637 |
| | | Zimmersrode | 212 | 19 | 10 | 41 | 22 | 56 | 98 | 81 | 38 | 34 | 42 | 30 | 21 | 492 | 31.8 | 25. 6. | 145 | 89 | 16 | 27 | 60 | 505 |
| | | Armsfeld | 375 | 35 | 29 | 42 | 38 | 83 | 62 | 86 | 45 | 52 | 65 | 46 | 35 | 618 | 26.0 | 28. 5. | 156 | 107 | 16 | 41 | 76 | 662 |
| | | Zwesten | 220 | 23 | 9 | 40 | 21 | 48 | 74 | 63 | 31 | 35 | 43 | 36 | 23 | 446 | 25.1 | 1. 6. | 127 | 92 | 11 | 19 | 53 | 464 |
| | | Großenenglis | 196 | 15 | 8 | 34 | 15 | 50 | 102 | 51 | 31 | 40 | 39 | 38 | 21 | 444 | 43.6 | 25. 6. | 118 | 89 | 11 | 21 | 53 | 440 |
| | | Niederhülsa | 465 | 37 | 37 | 35 | 26 | 69 | 102 | 80 | 32 | 38 | 71 | 62 | 42 | 631 | 32.4 | 1. 6. | 178 | 123 | 16 | 45 | 69 | 655 |
| | E. | Homberg (Bez. Kassel) | 248 | 21 | 22 | 30 | 15 | 56 | 83 | 72 | 42 | 39 | 52 | 46 | 23 | 501 | 28.7 | 1. 6. | 149 | 96 | 8 | 31 | 54 | 503 |
| | | Frielendorf | 245 | 29 | 14 | 40 | 16 | 58 | 111 | 75 | 22 | 31 | 56 | 44 | 25 | 521 | 27.8 | 1. 6. | 147 | 102 | 14 | 29 | 58 | 541 |
| | | Bilstein, Kr. Fritzlar- | 275 | 16 | 14 | 37 | 32 | 57 | 80 | 72 | 43 | 32 | 63 | 52 | 21 | 519 | 39.3 | 25. 6. | 133 | 104 | 10 | 31 | 60 | 536 |
| | Fulda | Hoof [Homberg | 375 | 29 | 16 | 34 | 36 | 68 | 106 | 111 | 51 | 51 | 94 | 78 | 30 | 704 | 36.7 | 8. 6. | 157 | 110 | 20 | 48 | 64 | 708 |
| | | Wilhelmshöhe | 523 | 18 | 32 | 45 | 37 | 53 | 69 | 109 | 50 | 36 | 74 | 66 | 27 | 616 | 25.0 | 1. 6. | 219 | 121 | 14 | 81 | 99 | 640 |
| | | Kassel (Hohenzollern- | 192 | 24 | 18 | 31 | 38 | 52 | 79 | 99 | 41 | 29 | 67 | 57 | 23 | 558 | 25.5 | 1. 6. | 152 | 110 | 12 | 35 | 70 | 584 |
| | | Kassel-Waldau [str.] | 148 | 17 | 9 | 25 | 29 | 42 | 169 | 102 | 62 | 32 | 51 | 44 | 21 | 603 | 37.2 | 4. 8. | 145 | 93 | 14 | 31 | 50 | 620 |
| | Losse | Hessisch-Lichtenau | 348 | 32 | 22 | 33 | 42 | 62 | 109 | 97 | 54 | 44 | 95 | 59 | 35 | 684 | 38.5 | 25. 6. | 179 | 122 | 21 | 51 | 63 | 701 |
| | | Helsa | 264 | 37 | 26 | 29 | 32 | 55 | 108 | 93 | 48 | 41 | 88 | 87 | 49 | 693 | 32.4 | 1. 6. | 146 | 121 | 19 | 36 | 60 | 695 |
| | | Wellerode | 275 | 30 | 19 | 35 | 30 | 65 | 94 | 102 | 49 | 41 | 65 | 55 | 25 | 610 | 30.3 | 1. 6. | 161 | 108 | 13 | 46 | 75 | 643 |
| | Vereinigung bis Losse | Steinberghaus | 445 | 32 | 27 | 55 | 35 | *60* | *110* | *125* | 57 | 44 | 130 | 106 | 54 | 835 | — | — | — | — | — | — | — | 812 |
| | | Escherode | 345 | 31 | 19 | 25 | 29 | 54 | 129 | 107 | 46 | 36 | 81 | 83 | 32 | 672 | 44.3 | 8. 6. | 151 | 123 | 14 | 39 | 60 | 675 |
| | | Spiekershausen | 140 | 30 | 20 | 32 | 32 | 53 | 70 | 139 | 54 | 28 | 52 | 63 | 27 | 600 | 36.5 | 28. 7. | 152 | 108 | 13 | 34 | 53 | 610 |
| | | Landwehrhagen | 305 | 30 | 26 | 31 | 28 | 47 | 76 | 123 | 54 | 29 | 64 | 76 | 30 | 614 | 36.5 | 23. 7. | 150 | 111 | 13 | 41 | 59 | 602 |
| | | Mönchehof | 241 | 29 | 16 | 26 | 31 | 64 | 50 | 121 | 51 | 36 | 64 | 56 | 26 | 570 | 27.7 | 21. 7. | 168 | 114 | 11 | 40 | 50 | 587 |
| | | Kassel-Rothwesten | 289 | 28 | 13 | 32 | 31 | 49 | 58 | 121 | 56 | 34 | 72 | 65 | 16 | 575 | 31.1 | 23. 7. | 166 | 111 | 13 | 44 | 62 | 585 |
| | | Holzhausen, Kr. Hofgeismar | 277 | 42 | 22 | 32 | 33 | 46 | 72 | 106 | 53 | 41 | 67 | 70 | 26 | 610 | 28.7 | 8. 6. | 169 | 114 | 16 | 46 | 70 | 660 |
| | | Wilhelmshausen | 125 | *40* | *20* | 31 | 35 | 53 | 55 | 100 | 52 | 37 | 67 | 81 | 26 | 597 | 21.7 | 25. 6., 23. 7. | 160 | 107 | 14 | 35 | 57 | 617 |
| | | Wildhaus | 150 | 25 | 22 | 29 | 35 | 48 | 67 | 114 | 54 | 38 | 73 | 68 | 31 | 604 | 25.2 | 23. 7. | 166 | 111 | 13 | 34 | 54 | 612 |
| Diemel bis Vereinigung | Weser | Bühren | 297 | 28 | 36 | 29 | 33 | 46 | 71 | 101 | 47 | 44 | 91 | 67 | 33 | 626 | 29.0 | 25. 6. | 181 | 126 | 11 | 54 | 82 | 646 |
| | | Vaake | 118 | 41 | 29 | 25 | 46 | 57 | 65 | 117 | 50 | 40 | 76 | 65 | 34 | 645 | 27.2 | 23. 7. | 144 | 117 | 15 | 29 | 57 | 674 |
| | | Bursfelde | 120 | 24 | 26 | 25 | 39 | 48 | 64 | 123 | 32 | 34 | 81 | 70 | 31 | 597 | 45.3 | 23. 7. | 163 | 111 | 11 | 32 | 60 | 611 |
| | Schwülme | Hettensen | 220 | 23 | 26 | 27 | 31 | 60 | 56 | 145 | 67 | 33 | 103 | 68 | 27 | 666 | 41.7 | 23. 7. | 208 | 105 | 13 | 57 | 67 | 698 |
| | | Ossenfeld | 317 | 29 | 44 | 30 | 30 | 47 | 75 | 116 | 85 | 39 | 88 | 65 | 32 | 680 | 36.2 | 3. 8. | 167 | 126 | 17 | 49 | 77 | 726 |
| | | Offensen | 158 | 26 | 26 | 27 | 41 | 40 | 90 | 137 | 23 | 31 | 89 | 75 | 32 | 637 | 46.4 | 25. 6. | 131 | 116 | 16 | 18 | 50 | 655 |
| | | Torfhaus i. Soll. | 491 | 55 | 62 | 39 | 45 | 54 | 70 | 194 | 45 | 54 | 129 | 103 | 49 | 899 | 39.6 | 18. 7. | 194 | 141 | 22 | 58 | 102 | 957 |
| | | Uslar | 170 | 37 | 41 | 31 | 33 | 37 | 39 | 110 | 52 | 48 | 81 | 59 | 33 | 601 | 32.1 | 23. 7. | 184 | 124 | 13 | 42 | 66 | 673 |
| | | Delliehausen | 250 | 73 | 50 | 31 | 35 | 41 | 47 | 139 | 89 | 49 | 132 | 71 | 38 | 795 | 46.7 | 3. 8. | 172 | 133 | 19 | 43 | 92 | 927 |
| | W. | Lippoldsberg | 115 | 33 | 27 | 36 | 36 | 40 | 39 | 129 | 61 | 40 | 81 | 72 | 37 | 631 | 30.7 | 23. 7. | 168 | 124 | 9 | 32 | 56 | 663 |
| | | Nienover | 210 | 50 | 39 | 37 | 38 | 35 | 70 | 144 | 50 | 55 | 114 | 88 | 35 | 755 | 37.4 | 23. 7. | 138 | 125 | 20 | 30 | 58 | 815 |
| | | Karlshafen | 140 | 33 | 24 | 36 | 39 | 43 | 58 | 134 | 61 | 36 | 82 | 60 | 33 | 639 | 32.6 | 23. 7. | 175 | 125 | 12 | 31 | 54 | 718 |
| Diemel | Twiste bis Quelle | Eimelrod | 505 | 28 | *25* | 34 | 61 | *70* | 47 | 113 | 29 | 50 | 86 | 64 | 53 | 660 | 24.5 | 20.10. | 151 | 124 | 8 | 40 | 85 | 712 |
| | | Giebringhausen | 415 | 33 | 37 | 26 | 55 | 69 | 60 | 124 | 42 | 58 | 97 | 63 | 45 | 709 | 24.2 | 23. 7. | 192 | 128 | 15 | 63 | 78 | 778 |
| | | Stormbruch | 420 | 35 | 40 | 16 | 57 | 69 | 68 | 161 | 45 | 47 | 112 | 66 | 51 | 767 | 33.2 | 23. 7. | 151 | 121 | 20 | 36 | 64 | 875 |
| | | Willingen I | 560 | 54 | 49 | 27 | 79 | 72 | 77 | 185 | 52 | 98 | 144 | 105 | 70 | 1012 | 46.3 | 13. 9. | 176 | 142 | 29 | 33 | 93 | 1213 |
| | | Willingen II | 560 | 48 | 46 | 26 | 74 | 72 | 81 | 191 | 54 | 100 | 187 | 105 | 77 | 1061 | **54.0** | 13. 9. | 174 | 140 | 34 | 47 | 88 | 1137 |
| | | Bontkirchen | 410 | 37 | 42 | 14 | 46 | *52* | 60 | 134 | 52 | 46 | 124 | 69 | 56 | 732 | 27.4 | 19.10. | 117 | 116 | 20 | 28 | 57 | 812 |
| | | Helminghausen | 380 | 40 | 40 | 18 | 51 | 76 | 70 | 140 | 40 | 52 | 104 | 75 | 50 | 756 | 26.9 | 8. 6. | 143 | 120 | 19 | 35 | 66 | 838 |
| | | Adorf, Kr. d. Eisenberges | 350 | 46 | 51 | 15 | 42 | 80 | 50 | 125 | 49 | 46 | 83 | 65 | 40 | 692 | 25.0 | 20.10. | 145 | 107 | 23 | 37 | 61 | 748 |
| | | Beringhausen | 315 | 46 | 42 | 28 | 46 | 61 | 61 | 139 | 50 | 41 | 102 | 62 | 52 | 730 | 25.2 | 8. 6. | 155 | 114 | 20 | 36 | 73 | 802 |
| | | Niedermarsberg | 265 | 37 | 37 | 23 | 47 | 55 | 38 | 111 | 50 | 30 | 91 | 72 | 43 | 634 | 29.7 | 3. 8. | 161 | 119 | 11 | 31 | 62 | 683 |
| | | Essentho | 425 | 42 | 39 | 22 | 37 | 56 | 44 | 121 | 26 | 57 | 94 | 74 | 39 | 651 | 20.3 | 20.10. | 136 | 117 | 17 | 31 | 68 | 679 |
| | | Heddinghausen | 403 | 26 | 29 | 21 | 47 | 50 | 75 | 151 | 62 | 50 | 76 | 63 | 29 | 679 | 41.8 | 8. 6. | 155 | 105 | 17 | 43 | 70 | 702 |
| | | Rhoden | 282 | 35 | 33 | 38 | 42 | 48 | 69 | 114 | 33 | 88 | 78 | 67 | 26 | 671 | 45.6 | 13. 9. | 146 | 123 | 13 | 36 | 76 | 704 |
| | Twiste | Mühlhausen (Hess.) | 300 | 37 | 29 | 26 | 39 | 50 | 44 | 92 | 33 | 54 | 68 | 62 | 32 | 566 | 22.8 | 20.10. | 141 | 111 | 13 | 40 | 60 | 603 |
| | | Ober-Waroldern | 317 | 28 | 29 | 28 | 42 | 61 | 44 | 84 | 35 | 61 | 64 | 50 | 29 | 555 | 32.0 | 13. 9. | 143 | 100 | 16 | 43 | 61 | 596 |
| | | Mengeringhausen | 287 | 31 | 31 | 29 | 46 | 53 | 65 | 120 | 48 | 51 | 76 | 73 | 32 | 655 | 31.6 | 23. 7. | 153 | 118 | 13 | 36 | 68 | 693 |
| | | Arolsen | 288 | 44 | 15 | 39 | 35 | 42 | 51 | 123 | 46 | 52 | 93 | 72 | 42 | 654 | 35.8 | 23. 7. | 112 | 91 | 22 | 17 | 64 | 648 |
| | | Landau üb. Arolsen | 305 | 27 | 28 | 33 | 44 | 54 | 28 | 59 | 42 | 34 | 58 | 40 | 30 | 477 | 20.0 | 1. 6. | 128 | 101 | 10 | 36 | 58 | 517 |
| | | Freienhagen | 420 | 28 | 18 | 32 | 26 | 65 | 59 | 68 | 48 | 41 | 69 | 42 | 26 | 522 | 17.5 | 5. 8. | 160 | 99 | 15 | 49 | 72 | — |
| | | Volkmarsen | 197 | 28 | 14 | 33 | 27 | 54 | 35 | 76 | 34 | 28 | 56 | 43 | 25 | 453 | 18.7 | 3. 8. | 163 | 102 | 7 | 39 | 57 | 476 |
| | | Schmillinghausen | 232 | 30 | 32 | 26 | 41 | 54 | 58 | 106 | 36 | 44 | 68 | 64 | 30 | 589 | 27.8 | 8. 6. | 162 | 111 | 11 | 42 | 68 | 632 |
| | | Leckringhausen | 313 | 22 | 27 | 32 | 36 | 51 | 60 | 75 | 54 | 29 | 69 | 43 | 32 | 530 | 22.5 | 3. 8. | 163 | 115 | 15 | 38 | 59 | 569 |
| | | Wolfhagen | 260 | 25 | 28 | 33 | 38 | 42 | 61 | 74 | 48 | 30 | 74 | 43 | 19 | 515 | 22.4 | 3. 8. | 147 | 106 | 10 | 42 | 57 | 566 |
| | Ese bis Twiste | Warburg | 204 | 30 | 21 | 34 | 27 | 45 | 47 | 98 | 48 | 46 | 71 | 57 | 22 | 546 | 25.2 | 13. 9. | 139 | 103 | 10 | 31 | 56 | 555 |
| | | Grimelsheim | 255 | 31 | *25* | *35* | 21 | 48 | 49 | 89 | 39 | 39 | 67 | 42 | 23 | 508 | 23.1 | 23. 7. | 120 | 86 | 11 | 31 | 58 | 520 |
| | | Borgentreich | 240 | 31 | 23 | 40 | 31 | 42 | 48 | 92 | 45 | 34 | 56 | 58 | 19 | 519 | 24.7 | 23. 7. | 143 | 99 | 11 | 38 | 55 | 542 |
| | | Hohenwepel | 243 | 26 | 21 | 33 | 28 | 43 | 47 | 94 | 37 | 43 | 72 | 48 | 23 | 515 | 21.0 | 13. 9. | 156 | 101 | 9 | 36 | 59 | 536 |
| | | Burghasungen | 410 | 24 | 14 | 26 | 31 | 63 | 51 | 85 | 69 | 38 | 72 | 52 | 36 | 561 | 27.2 | 28. 7. | 174 | 117 | 11 | 48 | 85 | 577 |
| | | Dörnberg b. Kassel | 420 | *25* | *15* | *25* | *35* | *60* | *50* | *80* | *70* | 32 | 72 | 46 | 21 | *531* | — | — | — | — | — | — | — | *581* |
| | Ese | Escheberg | 270 | 27 | 34 | 29 | 45 | 57 | 46 | 81 | 51 | 25 | 73 | 61 | 29 | 558 | 22.2 | 23. 7. | 177 | 113 | 11 | 49 | 81 | 588 |
| | | Westuffeln | 194 | 27 | 37 | 30 | 38 | 53 | 49 | 93 | 51 | 29 | 62 | 83 | 15 | 567 | 22.5 | 2. 8. | 142 | 112 | 9 | 28 | 53 | 586 |
| | | Fürstenwald | 290 | 17 | 21 | 14 | 41 | 62 | 53 | 131 | 33 | 32 | 66 | 52 | 16 | 538 | 28.9 | 28. 7. | 148 | 94 | 8 | 46 | 79 | 569 |
| | | Lamerden | 135 | 30 | 25 | 19 | 42 | 52 | 51 | 112 | 72 | 33 | 76 | 81 | 21 | 614 | 28.6 | 23. 7. | 138 | 126 | 13 | 22 | 54 | 666 |
| | | Grebenstein | 190 | 32 | 22 | 23 | 40 | 56 | 51 | 113 | 36 | 29 | 67 | 56 | 24 | 549 | 20.4 | 28. 7. | 123 | 114 | 9 | 21 | 55 | 553 |
| | | Hofgeismar | 160 | 36 | 26 | 28 | 33 | 43 | 45 | 112 | 33 | 37 | 70 | 75 | 25 | 563 | 27.6 | 23. 7. | 141 | 107 | 12 | 31 | 55 | 563 |
| | Diemel | Ahlberg | 345 | 43 | 38 | 32 | 32 | 46 | 52 | 131 | 24 | 33 | 81 | 77 | 32 | 621 | 24.9 | 23. 7. | 179 | 117 | 11 | 48 | 86 | 621 |
| | | Trendelburg | 130 | 37 | 23 | 27 | 38 | 45 | 41 | 99 | 45 | 31 | 65 | 58 | 29 | 537 | 24.0 | 3. 8. | 144 | 106 | 7 | 32 | 55 | 574 |
| | | Langenthal | 265 | 46 | 50 | 38 | 40 | 50 | 49 | 126 | 57 | 32 | 89 | 75 | 33 | 685 | 33.1 | 23. 7. | 183 | 126 | 15 | 49 | 63 | 716 |
| | | Beberbeck | 240 | 33 | 34 | 27 | 43 | 59 | 58 | 171 | 62 | 33 | 96 | 93 | 46 | 755 | 43.8 | 23. 7. | 190 | 159 | 14 | 53 | 56 | 753 |
| | | Sababurg | 325 | 33 | 24 | 37 | 45 | 53 | 69 | 143 | 75 | 29 | 90 | 81 | 30 | 709 | 42.8 | 23. 7. | 143 | 125 | 15 | 28 | 64 | 716 |

# Weser — Monats- und Jahressumme, größte Tagessumme — 1942

| Flußgebiet | | Stationen | Seehöhe m | Monatssummen (mm) Januar | Februar | März | April | Mai | Juni | Juli | August | September | Oktober | November | Dezember | Jahressumme I—XII mm | Größte Tagesmenge Höhe mm | Datum | Zahl der Tage mit Niederschlag ≧ 0.1 mm | ≧ 1.0 mm | ≧ 10.0 mm | * ≧ 0.1 mm | ⊠ | Jahressumme XI.41—X.42 mm |
|---|---|---|---|---|---|---|---|---|---|---|---|---|---|---|---|---|---|---|---|---|---|---|---|---|
| Werre bis Diemel | Weser | Natingen | 300 | 32 | 29 | 39 | 34 | 28 | 52 | 111 | 56 | 95 | 91 | 80 | 25 | 672 | 41.9 | 15. 9. | 145 | 118 | 13 | 35 | 72 | 691 |
| | | Beverungen | 101 | 31 | 25 | 28 | 36 | 41 | 54 | 136 | 71 | 38 | 80 | 62 | 35 | 637 | 33.1 | 23. 7. | 143 | 124 | 14 | 21 | 55 | 679 |
| | | Winnefeld | 276 | 39 | 43 | 35 | 33 | 40 | 66 | 145 | 76 | 41 | 106 | 71 | 31 | 726 | 32.3 | 23. 7. | 175 | 122 | 17 | 46 | 90 | 777 |
| | Nethe | Borlinghausen | 260 | 43 | 45 | 41 | 42 | 60 | 49 | 151 | 51 | 58 | 125 | 95 | 44 | 804 | 26.7 | 23. 7. | 188 | 131 | 22 | 48 | 66 | 844 |
| | | Willebadessen | 220 | 41 | 51 | 37 | 49 | 41 | 50 | 159 | 32 | 51 | 117 | 92 | 36 | 756 | 32.2 | 23. 7. | 149 | 115 | 23 | 47 | 60 | 807 |
| | | Peckelsheim | 220 | 40 | 38 | 41 | 37 | 43 | 54 | 104 | 49 | 44 | 98 | 76 | 30 | 654 | 26.6 | 23. 7. | 170 | 125 | 12 | 34 | 61 | 718 |
| | | Dringenberg | 284 | 43 | 48 | 37 | 62 | 41 | 65 | 171 | 53 | 71 | 140 | 99 | 45 | 875 | 34.6 | 23. 7. | 174 | 123 | 27 | 45 | 77 | 938 |
| | | Driburg, Bad I | 230 | 58 | 55 | 39 | 62 | 74 | 44 | 224 | 62 | 59 | 171 | 128 | 66 | 1042 | 53.4 | 23. 7. | 178 | 138 | 32 | 39 | 58 | 1100 |
| | | Driburg, Bad II | 210 | 61 | 44 | 34 | 60 | 74 | 39 | 220 | 54 | 51 | 158 | 110 | 63 | 968 | 51.6 | 23. 7. | 159 | 137 | 29 | 35 | 68 | 1027 |
| | | Vörden, Kr. Höxter | 220 | 46 | 30 | 25 | 46 | 58 | 53 | 148 | 45 | 67 | 101 | 76 | 39 | 734 | 24.8 | 23. 7. | 139 | 123 | 17 | 30 | 56 | 790 |
| | Emmer bis Nethe | Brakel | 163 | 19 | 17 | 13 | 28 | 40 | 65 | 127 | 53 | 31 | 91 | 63 | 49 | 596 | 17.4 | 23. 7. | 155 | 115 | 10 | 19 | 52 | 721 |
| | | Höxter | 93 | 26 | 23 | 22 | 33 | 37 | 37 | 139 | 53 | 44 | 85 | 53 | 28 | 580 | 26.3 | 18. 7. | 174 | 113 | 10 | 28 | 71 | 622 |
| | | Bosseborn | 328 | 51 | 45 | 32 | 53 | 42 | 41 | 155 | 48 | 61 | 106 | 89 | 45 | 768 | 31.0 | 23. 7. | 151 | 125 | 21 | 35 | 60 | 848 |
| | | Rottmünde | 250 | 47 | 45 | 42 | 42 | 44 | 64 | 135 | 60 | 64 | 102 | 59 | 37 | 731 | 36.9 | 3. 8. | 165 | 128 | 19 | 39 | 70 | 797 |
| | | Schießhaus a. Solling | 407 | 50 | 27 | 21 | 41 | 35 | 52 | 140 | 47 | 72 | 91 | 65 | 40 | 681 | 34.6 | 23. 7. | 146 | 123 | 18 | 45 | 70 | 707 |
| | | Holzminden | 186 | 20 | 13 | 26 | 41 | 41 | 40 | 159 | 48 | 59 | 90 | 57 | 28 | 622 | 29.4 | 23. 7. | 155 | 115 | 13 | 25 | 67 | 683 |
| | | Stahle | 90 | 36 | 34 | 29 | 44 | 42 | 45 | 140 | 27 | 27 | 104 | 64 | 35 | 627 | 28.3 | 23. 7. | 170 | 119 | 12 | 27 | 42 | 691 |
| | | Stadtoldendorf | 228 | 31 | 9 | 4 | 36 | 42 | 53 | 158 | 55 | 56 | 102 | 89 | 28 | 663 | 30.4 | 23. 7. | 160 | 106 | 16 | 42 | 63 | 734 |
| | | Polle | 121 | 24 | 22 | 24 | 29 | 34 | 33 | 114 | 39 | 46 | 91 | 49 | 22 | 527 | 24.8 | 23. 7. | 155 | 105 | 11 | 29 | 56 | 585 |
| | Emmer | Ottenstein | 300 | 27 | 29 | 30 | 38 | 40 | 40 | 146 | 34 | 60 | 102 | 66 | 27 | 639 | 29.0 | 23. 7. | 129 | 114 | 18 | 29 | 78 | 688 |
| | | Holzberg | 402 | 40 | 49 | 30 | 40 | 42 | 44 | 177 | 61 | 57 | 119 | 76 | 44 | 779 | 39.2 | 3. 8. | 153 | 128 | 19 | 37 | 58 | 831 |
| | | Scharfoldendorf | 154 | 22 | 36 | 5 | 24 | 37 | 38 | 103 | 57 | 46 | 106 | 61 | 38 | 573 | 21.2 | 16. 9. | 143 | 100 | 14 | 32 | 69 | 610 |
| | | Börry | 79 | 23 | 22 | 20 | 32 | 51 | 41 | 120 | 34 | 45 | 107 | 46 | 29 | 570 | 22.5 | 19.10. | 161 | 102 | 13 | 35 | 51 | 603 |
| | | Nieheim | 200 | 34 | 35 | 10 | 32 | 69 | 49 | 144 | 21 | 24 | 89 | 53 | 45 | 605 | 28.2 | 12. 5. | 156 | 116 | 14 | 33 | 73 | 802 |
| | | Veldrom | 350 | 34 | 30 | 23 | 31 | 51 | 33 | 118 | 43 | 58 | 92 | 79 | 37 | 625 | 24.3 | 24. 9. | 165 | 116 | 10 | 43 | 81 | 774 |
| | | Steinheim, Kr. Höxter | 140 | 33 | 35 | 32 | 37 | 57 | 45 | 148 | 28 | 58 | 92 | 62 | 44 | 671 | 31.3 | 23. 7. | 180 | 125 | 15 | 45 | 58 | 740 |
| | | Nassengrund | 192 | 27 | 35 | 31 | 35 | 55 | 42 | 147 | 43 | 59 | 110 | 79 | 32 | 695 | 23.6 | 23. 7. | 168 | 130 | 23 | 30 | 71 | 776 |
| | | Am Möhrt | 256 | 62 | 28 | 36 | 23 | 63 | 38 | 136 | 40 | 57 | 108 | 88 | 35 | 714 | 28.5 | 23. 7. | 146 | 110 | 18 | 38 | 61 | 767 |
| | | Biesterfeld | 242 | 23 | 30 | 33 | 38 | 67 | 38 | 168 | 42 | 68 | 99 | 90 | 37 | 733 | 29.0 | 18. 7. | 151 | 116 | 20 | 24 | 67 | 746 |
| | | Großenberg | 328 | 36 | 32 | 27 | 29 | 65 | 43 | 173 | 38 | 56 | 122 | 67 | 39 | 727 | 32.9 | 23. 7. | 129 | 106 | 19 | 31 | 81 | 794 |
| | | Hämelschenburg | 86 | 40 | 32 | 40 | 28 | 49 | 48 | 138 | 30 | 51 | 95 | 76 | 38 | 665 | 25.7 | 8. 7. | 122 | 111 | 20 | 20 | 63 | 690 |
| | Werre bis Emmer | Klein Süntel | 165 | 45 | 35 | 25 | 50 | 55 | 56 | 209 | 36 | 58 | 129 | 100 | 33 | 831 | 35.4 | 13. 7. | 160 | 126 | 26 | 34 | 51 | 872 |
| | | Reher | 124 | 44 | 37 | 30 | 45 | 44 | 47 | 166 | 45 | 58 | 113 | 71 | 33 | 733 | 32.1 | 23. 7. | 113 | 109 | 22 | 17 | 52 | 809 |
| | | Dehmke | 140 | 34 | 19 | 21 | 39 | 56 | 45 | 142 | 26 | 39 | 98 | 75 | 37 | 631 | 24.3 | 13. 7. | 138 | 110 | 19 | 26 | 53 | 658 |
| | | Hameln | 85 | 32 | 16 | 22 | 38 | 58 | 53 | 150 | 27 | 47 | 93 | 66 | 35 | 637 | 22.5 | 18. 7. | 172 | 114 | 15 | 35 | 69 | 642 |
| | | Hessisch-Oldendorf | 65 | 33 | 24 | 15 | 40 | 59 | 45 | 137 | 21 | 46 | 109 | 93 | 38 | 660 | 20.6 | 13. 7. | 169 | 129 | 19 | 38 | 54 | 652 |
| | | Wennenkamp | 210 | 43 | 26 | 26 | 37 | 78 | 37 | 133 | 22 | 50 | 112 | 79 | 37 | 680 | 22.3 | 19.10. | 158 | 120 | 14 | 32 | 76 | 704 |
| | | Meierberg | 253 | 33 | 14 | 7 | 46 | 68 | 43 | 136 | 43 | 38 | 100 | 66 | 41 | 635 | 22.8 | 24. 9. | 142 | 111 | 17 | 25 | 53 | 677 |
| | | Rinteln (Stadt) | 56 | 43 | 32 | 20 | 43 | 62 | 28 | 138 | 25 | 51 | 85 | 66 | 30 | 623 | 29.0 | 28. 7. | 179 | 116 | 16 | 38 | 41 | 613 |
| | | Hohenhausen | 168 | 22 | 26 | 23 | 47 | 106 | 33 | 154 | 37 | 65 | 108 | 92 | 52 | 765 | 39.4 | 14. 5. | 165 | 125 | 22 | 27 | 48 | 772 |
| | | Valdorf | 125 | 26 | 15 | 22 | 46 | 88 | 32 | 139 | 36 | 59 | 87 | 69 | 34 | 653 | 22.2 | 16. 9. | 164 | 112 | 16 | 33 | 61 | 660 |
| Werre | Werre | Meinberg | 215 | 39 | 34 | 31 | 54 | 82 | 32 | 161 | 36 | 50 | 124 | 78 | 63 | 784 | 43.5 | 23. 7. | 177 | 131 | 21 | 39 | 76 | 851 |
| | | Detmold | 178 | 43 | 34 | 26 | 54 | 81 | 31 | 131 | 48 | 71 | 115 | 77 | 62 | 773 | 25.5 | 23. 7. | 190 | 125 | 23 | 48 | 69 | 815 |
| | | Hörste | 195 | 40 | 37 | 34 | 54 | 75 | 40 | 182 | 49 | 55 | 138 | 90 | 50 | 844 | 50.0 | 23. 7. | 185 | 131 | 28 | 42 | 75 | 880 |
| | Bega | Lage | 103 | 30 | 17 | 19 | 42 | 64 | 40 | 110 | 32 | 54 | 100 | 70 | 39 | 617 | 25.6 | 24. 9. | 140 | 108 | 19 | 21 | 50 | 635 |
| | | Brake | 102 | 45 | 27 | 33 | 42 | 90 | 36 | 142 | 33 | 50 | 84 | 77 | 38 | 697 | 32.2 | 23. 7. | 171 | 124 | 18 | 28 | 58 | 726 |
| | | Brüntorf | 152 | 37 | 23 | 18 | 50 | 107 | 33 | 153 | 36 | 50 | 98 | 92 | 42 | 739 | 31.0 | 28. 7. | 151 | 122 | 17 | 27 | 71 | 762 |
| | | Loßbruch | 186 | 32 | 16 | 31 | 43 | 84 | 33 | 126 | 46 | 64 | 98 | 68 | 44 | 685 | 26.3 | 23. 7. | 167 | 127 | 18 | 27 | 54 | 713 |
| | W. | Salzuflen | 96 | 26 | 22 | 26 | 42 | 89 | 34 | 103 | 28 | 51 | 86 | 81 | 41 | 629 | 20.0 | 14. 5. | 179 | 127 | 13 | 32 | 56 | 643 |
| | An | Herford (Ortalekerstr.) | 77 | 39 | 23 | 33 | 51 | 94 | 39 | 131 | 43 | 56 | 93 | 87 | 43 | 732 | 17.6 | 14. 5. | 186 | 137 | 16 | 29 | 48 | 750 |
| | | Herford (Otto-Weddi- | 66 | 41 | 22 | 33 | 41 | 86 | 33 | 100 | 28 | 47 | 81 | 64 | 39 | 615 | 16.6 | 24. 9. | 168 | 120 | 11 | 17 | 36 | 643 |
| | | Werther [gen-Ufer) | 138 | 32 | 29 | 34 | 53 | 84 | 51 | 143 | 36 | 60 | 115 | 75 | 45 | 757 | 27.1 | 13. 7. | 182 | 119 | 19 | 39 | 54 | 800 |
| | | Ober-Jöllenbeck | 158 | 44 | 23 | 31 | 51 | 94 | 41 | 120 | 25 | 56 | 96 | 60 | 45 | 686 | 32.3 | 14. 5. | 169 | 115 | 19 | 27 | 54 | 725 |
| | | Örlinghausen (Stadt) | 230 | 63 | 55 | 36 | 50 | 81 | 33 | 156 | 52 | 70 | 136 | 90 | 47 | 869 | 58.5 | 23. 7. | 152 | 130 | 27 | 34 | 54 | 898 |
| | | Örlinghausen (Flugh.) | 215 | 35 | 32 | 31 | 50 | 84 | 50 | 140 | 44 | 73 | 116 | 86 | 55 | 796 | 32.4 | 23. 7. | 189 | 142 | 17 | 35 | 56 | 830 |
| | | Bielefeld (Stadt) | 176 | 49 | 76 | 35 | 54 | 95 | 51 | 152 | 45 | 67 | 128 | 86 | 50 | 888 | 44.2 | 23. 7. | 201 | 135 | 22 | 42 | 56 | 892 |
| | | Bielefeld (Senne I) | 142 | 35 | 18 | 34 | 46 | 80 | 47 | 177 | 43 | 63 | 148 | 85 | 41 | 817 | 34.2 | 23. 7. | 189 | 133 | 25 | 44 | 53 | — |
| | | Altenhagen | 100 | 22 | 19 | 23 | 46 | 93 | 28 | 105 | 35 | 44 | 108 | 68 | 42 | 633 | 23.9 | 14. 5. | 158 | 121 | 11 | 20 | 37 | 654 |
| | E | Eilshausen | 90 | 30 | 7 | 24 | 42 | 78 | 54 | 148 | 30 | 50 | 90 | 66 | 42 | 661 | 25.2 | 28. 7. | 176 | 117 | 19 | 22 | 52 | 686 |
| | Else | Melle | 79 | 32 | 25 | 30 | 38 | 64 | 39 | 158 | 25 | 56 | 78 | 62 | 64 | 671 | 33.5 | 28. 7. | 174 | 111 | 18 | 30 | 63 | 691 |
| | | Rödinghausen | 156 | 37 | 21 | 26 | 35 | 48 | 35 | 163 | 32 | 57 | 87 | 59 | 40 | 640 | 30.0 | 16. 9. | 144 | 112 | 17 | 25 | 72 | 681 |
| | | Neuenkirchen, Kr. | 123 | 44 | 20 | 31 | 52 | 84 | 45 | 132 | 32 | 53 | 97 | 56 | 53 | 699 | 23.5 | 28. 7. | 163 | 123 | 16 | 27 | 65 | 731 |
| | Werre | Bünde [Melle | 66 | 31 | 23 | 26 | 37 | 78 | 51 | 147 | 20 | 41 | 83 | 62 | 39 | 638 | 24.9 | 28. 7. | 191 | 117 | 17 | 33 | 53 | 665 |
| | | Oeynhausen, Bad | 71 | 43 | 20 | 31 | 45 | 71 | 36 | 116 | 39 | 48 | 74 | 71 | 38 | 632 | 20.7 | 28. 7. | 164 | 120 | 19 | 13 | 49 | 629 |
| | | Volmerdingsen | 160 | 29 | 22 | 28 | 33 | 85 | 55 | 165 | 22 | 48 | 94 | 60 | 39 | 680 | 17.7 | 18. 7. | 158 | 118 | 22 | 33 | 34 | 699 |
| Aller bis Werre | W. | Minden | 46 | 26 | 18 | 24 | 28 | 79 | 32 | 118 | 43 | 48 | 74 | 58 | 30 | 578 | 31.4 | 22. 5. | 163 | 108 | 13 | 30 | 44 | 576 |
| | Aue | Hille | 53 | 10 | 17 | 14 | 26 | 46 | 50 | 144 | 31 | 69 | 83 | 49 | 29 | 568 | 31.0 | 16. 9. | 144 | 104 | 16 | 19 | 39 | 581 |
| | | Bückeburg | 70 | 29 | 15 | 21 | 49 | 58 | 52 | 127 | 37 | 40 | 87 | 64 | 39 | 618 | 20.0 | 8. 6. | 142 | 112 | 14 | 18 | 43 | 619 |
| | | Bückeberg | 342 | 39 | 32 | 32 | 77 | 68 | 69 | 181 | 40 | 53 | 109 | 96 | 51 | 847 | 42.2 | 13. 7. | 142 | 129 | 26 | 27 | 55 | 867 |
| | | Lahde | 40 | 20 | 21 | 14 | 31 | 68 | 49 | 142 | 37 | 51 | 85 | 81 | 41 | 640 | 28.1 | 19.10. | 163 | 114 | 19 | 14 | 45 | 681 |
| | Weser | Rusbend | 50 | 20 | 16 | 14 | 32 | 51 | 42 | 133 | 21 | 49 | 84 | 57 | 32 | 551 | 23.6 | 16. 9. | 174 | 106 | 12 | 30 | 49 | 551 |
| | | Wiedensahl | 66 | 30 | 20 | 15 | 37 | 41 | 53 | 122 | 35 | 66 | 77 | 67 | 29 | 592 | 22.9 | 12. 7. | 143 | 108 | 17 | 24 | 44 | 567 |
| | | Wölpinghausen | 106 | 19 | 19 | 14 | 37 | 56 | 66 | 136 | 25 | 62 | 97 | 78 | 28 | 637 | 32.2 | 28. 7. | 159 | 115 | 19 | 24 | 38 | 652 |
| | | Schlüsselburg | 32 | 15 | 22 | 17 | 33 | 70 | 39 | 138 | 25 | 52 | 80 | 55 | 35 | 581 | 27.8 | 22. 5. | 155 | 109 | 16 | 22 | 36 | 583 |
| | Aue | Lübbecke (Stadt) | 86 | 29 | 23 | 31 | 33 | 72 | 62 | 136 | 14 | 51 | 83 | 47 | 38 | 619 | 26.8 | 16. 9. | 178 | 110 | 21 | 32 | 38 | 647 |
| | | Rahden | 44 | 25 | 20 | 13 | 46 | 44 | 49 | 142 | 28 | 66 | 84 | 45 | 45 | 607 | 45.0 | 16. 9. | 121 | 106 | 17 | 19 | 39 | 625 |
| | | Levern | 65 | 24 | 20 | 23 | 33 | 44 | 42 | 148 | 15 | 73 | 83 | 44 | 33 | 582 | 47.3 | 16. 9. | 176 | 96 | 16 | 27 | 55 | 605 |
| | | Essern | 46 | 22 | 21 | 21 | 36 | 48 | 40 | 118 | 18 | 51 | 76 | 52 | 38 | 541 | 25.7 | 16. 9. | 156 | 102 | 11 | 26 | 49 | 546 |
| | | Preuß.-Ströhen | 39 | 25 | 32 | 29 | 35 | 51 | 31 | 130 | 16 | 45 | 140 | 66 | 40 | 540 | — | — | — | — | — | — | — | 571 |
| | | Freistatt | 40 | 25 | 15 | 21 | 35 | 41 | 42 | 145 | 17 | 41 | 80 | 51 | 45 | 558 | 20.7 | 13. 7. | 166 | 123 | 14 | 21 | 37 | 566 |
| | | Stocksdorf | 53 | 18 | 16 | 21 | 48 | 41 | 45 | 199 | 37 | 40 | 99 | 57 | 52 | 673 | 31.2 | 18.10. | 139 | 99 | 14 | 17 | 10 | 668 |
| | | Stadt | 45 | 21 | 15 | 20 | 37 | 57 | 43 | 159 | 38 | 32 | 92 | 61 | 56 | 631 | 28.3 | 12. 7. | 182 | 105 | 19 | 26 | 54 | 630 |

# 1942 Monats- und Jahressumme, größte Tagessumme Weser

| Flußgebiet | | Stationen | Seehöhe m | Monatssummen (mm) Januar | Februar | März | April | Mai | Juni | Juli | August | September | Oktober | November | Dezember | Jahressumme I—XII mm | Größte Tagesmenge Höhe mm | Datum | Zahl der Tage mit Niederschlag ≧ 0.1 mm | ≧ 1.0 mm | ≧ 10.0 mm | ∗ ≧ 0.1 mm | ⊠ | Jahressumme XI.41—X.42 mm |
|---|---|---|---|---|---|---|---|---|---|---|---|---|---|---|---|---|---|---|---|---|---|---|---|---|
| Aller bis Werre | Aue | Kirchdorf, Kr. Diepolz | 40 | 19 | 14 | 17 | 36 | 49 | 48 | 146 | 20 | 41 | 84 | 57 | 37 | 568 | 31.2 | 12. 7. | 155 | 105 | 13 | 26 | 45 | 592 |
| | | Borstel | 45 | 21 | 13 | 13 | 46 | 57 | 42 | 166 | 20 | 32 | 99 | 70 | 43 | 622 | 26.5 | 12. 7. | 141 | 107 | 17 | 24 | 49 | 614 |
| | | Woltringhausen | 38 | 9 | 15 | 24 | 39 | 44 | 52 | 141 | 15 | 35 | 87 | 62 | 37 | 560 | 28.6 | 12. 7. | 126 | 94 | 12 | 19 | 53 | 535 |
| | | Kleinendorf | 50 | 17 | 15 | 13 | 31 | 56 | 48 | 141 | 15 | 50 | 85 | 62 | 33 | 566 | 25.4 | 22. 5. | 128 | 102 | 18 | 13 | 38 | 569 |
| | | Jenhorst | 40 | 18 | 12 | 6 | 34 | 43 | 43 | 114 | 17 | 56 | 75 | 60 | 32 | 520 | 21.9 | 12. 7. | 116 | 88 | 15 | 19 | 72 | 495 |
| | | Uchte | 38 | 18 | 18 | 3 | 38 | 44 | 45 | 151 | 31 | 59 | 83 | 67 | 46 | 603 | 26.8 | 28. 7. | 133 | 104 | 16 | 16 | 46 | 588 |
| | | Liebenau | 28 | 20 | 12 | 10 | 40 | 50 | 40 | 150 | 15 | 40 | 78 | 72 | 40 | 567 | — | — | — | — | — | — | — | — |
| | Weser | Rehburg, Bad | 37 | 20 | 19 | 11 | 29 | 55 | 52 | 130 | 27 | 52 | 89 | 56 | 29 | 569 | 25.2 | 12. 7. | 152 | 104 | 15 | 21 | 51 | 570 |
| | | Nienburg | 25 | 18 | 20 | 17 | 43 | 81 | 40 | 129 | 16 | 47 | 88 | 62 | 39 | 600 | 25.1 | 12. 5. | 172 | 110 | 13 | 28 | 43 | 602 |
| | | Haßbergen | 24 | 16 | 15 | 21 | 37 | 41 | 50 | 141 | 22 | 40 | 81 | 52 | 32 | 548 | 27.3 | 15. 7. | 142 | 106 | 11 | 22 | 47 | 576 |
| | | Helzendorf | 32 | 17 | 17 | 21 | 40 | 33 | 36 | 154 | 32 | 27 | 62 | 54 | 41 | 534 | 23.0 | 15. 7. | 167 | 97 | 13 | 26 | 46 | 543 |
| | | Hoya | 18 | 13 | 18 | 20 | 32 | 40 | 43 | 125 | 29 | 24 | 60 | 44 | 31 | 479 | 19.8 | 15. 7. | 126 | 88 | 9 | 20 | 46 | 498 |
| Aller | Ise bis Quelle | Erxleben | 140 | 20 | 18 | 28 | 28 | 42 | 42 | 88 | 28 | 50 | 67 | 50 | 14 | 475 | 13.6 | 17.10. | 149 | 99 | 9 | 39 | 67 | 522 |
| | | Marienborn | 170 | 19 | 27 | 35 | 24 | 41 | 41 | 96 | 41 | 50 | 93 | 65 | 10 | 542 | 25.2 | 17.10. | 176 | 110 | 10 | 45 | 64 | 557 |
| | | Weferlingen | 90 | 14 | 22 | 34 | 39 | 32 | 51 | 84 | 35 | 55 | 81 | 57 | 12 | 516 | 16.8 | 16. 9. | 172 | 100 | 11 | 39 | 66 | 568 |
| | | Flechtingen | 100 | 13 | 16 | 26 | 31 | 35 | 36 | 96 | 26 | 61 | 82 | 56 | 14 | 492 | 15.7 | 16.9., 22.10. | 154 | 94 | 11 | 36 | 65 | 512 |
| | | Belsdorf | 130 | 12 | 16 | 33 | 28 | 29 | 39 | 81 | 29 | 59 | 64 | 49 | 12 | 451 | 17.9 | 21. 8. | 149 | 89 | 9 | 34 | 52 | 477 |
| | | Oebisfelde | 62 | 13 | 16 | 36 | 28 | 31 | 46 | 92 | 16 | 73 | 51 | 55 | 14 | 471 | 31.7 | 16. 9. | 157 | 95 | 11 | 32 | 60 | 496 |
| | | Danndorf | 72 | 12 | 15 | 31 | 23 | 32 | 51 | 92 | 31 | 65 | 69 | 54 | 14 | 489 | 22.0 | 16. 9. | 134 | 99 | 8 | 26 | 62 | 508 |
| | | Ehra-Lessien | 77 | 19 | 22 | 39 | 30 | 29 | 42 | 133 | 35 | 80 | 76 | 58 | 29 | 592 | 25.7 | 28. 7. | 174 | 109 | 13 | 32 | 57 | 611 |
| | | Fallersleben | 70 | 11 | 19 | 31 | 24 | 32 | 49 | 120 | 20 | 71 | 98 | 62 | 18 | 555 | 22.3 | 25. 6. | 143 | 96 | 17 | 30 | 65 | 559 |
| | Ise | Sülfeld | 80 | 18 | 26 | 34 | 26 | 37 | 60 | 121 | 21 | 61 | 79 | 58 | 20 | 561 | 19.3 | 25. 6. | 185 | 112 | 13 | 43 | 70 | 589 |
| | | Wittingen | 85 | 17 | 25 | 32 | 35 | 36 | 47 | 138 | 35 | 79 | 67 | 51 | 39 | 601 | 19.8 | 21. 8. | 151 | 110 | 16 | 23 | 58 | 638 |
| | | Isenhagen-Hankens- | 85 | 22 | 21 | 32 | 41 | 35 | 51 | 139 | 29 | 66 | 73 | 57 | 37 | 603 | 16.8 | 30. 7. | 160 | 116 | 15 | 26 | 61 | 637 |
| | | Schönewörde [büttel | 60 | 16 | 29 | 22 | 36 | 29 | 43 | 137 | 49 | 82 | 83 | 59 | 33 | 608 | 34.1 | 24. 7. | 149 | 107 | 14 | 34 | 63 | 643 |
| | A. | Triangel | 54 | 21 | 23 | 28 | 36 | 34 | 51 | 127 | 25 | 51 | 77 | 62 | 28 | 563 | 23.5 | 28. 7. | 184 | 108 | 13 | 45 | 66 | 574 |
| | | Wedesbüttel | 77 | 15 | 19 | 12 | 28 | 30 | 47 | 114 | 21 | 64 | 88 | 60 | 24 | 522 | 17.5 | 13. 7. | 147 | 105 | 15 | 18 | 50 | 547 |
| | | Ribbesbüttel | 54 | 14 | 22 | 27 | 25 | 33 | 37 | 105 | 34 | 59 | 77 | 53 | 26 | 512 | 23.7 | 16. 9. | 142 | 107 | 11 | 23 | 64 | 538 |
| | Oker | Dammhaus | 560 | 54 | 87 | 32 | 67 | 105 | 103 | 275 | 55 | 63 | 214 | 118 | 72 | 1245 | 66.0 | 13. 7. | 177 | 154 | 38 | 62 | 115 | 1396 |
| | | Altenau, Kr. Zellerfeld | 460 | 49 | 49 | 20 | 57 | 85 | 76 | 250 | 50 | 56 | 205 | 138 | 74 | 1109 | — | — | 146 | 120 | 30 | 38 | 67 | 1194 |
| | | Rose (Grabenhaus) | 569 | 49 | 88 | 36 | 70 | 105 | 100 | 291 | 54 | 66 | 214 | 110 | 81 | 1264 | 68.2 | 13. 7. | 169 | 142 | 38 | 58 | 115 | 1435 |
| | | Ahrendsberg | 560 | 49 | 63 | 29 | 53 | 102 | 83 | 377 | 35 | 62 | 181 | 100 | 56 | 1190 | 112.0 | 13. 7. | 165 | 147 | 35 | 52 | 112 | 1348 |
| | | Polsterberg | 587 | 44 | 87 | 35 | 67 | 105 | 101 | 259 | 42 | 63 | 195 | 122 | 78 | 1198 | 66.2 | 13. 7. | 173 | 142 | 39 | 53 | 74 | 1289 |
| | | Goslar (Flugh.) | 249 | 19 | 27 | 54 | 28 | 50 | 41 | 98 | 49 | 49 | 80 | 56 | 16 | 567 | 26.9 | 13. 7. | 168 | 107 | 15 | 48 | 71 | 606 |
| | | Torfhaus | 800 | 51 | 74 | 38 | 49 | 101 | 87 | 251 | 55 | 69 | 158 | 121 | 54 | 1108 | 48.1 | 13. 7. | 196 | 145 | 32 | 72 | 152 | 1185 |
| | | Harzburg, Bad | 278 | 27 | 32 | 26 | 28 | 67 | 51 | 117 | 42 | 54 | 93 | 58 | 22 | 617 | 25.5 | 13. 7. | 160 | 118 | 15 | 37 | 75 | 666 |
| | | Vienenburg | 150 | 21 | 31 | 30 | 15 | 44 | 51 | 80 | 53 | 45 | 70 | 47 | 13 | 500 | 20.4 | 13. 7., 31. 8. | 139 | 98 | 12 | 35 | 63 | 542 |
| | | Schladen | 96 | 21 | 26 | 34 | 20 | 26 | 51 | 98 | 26 | 38 | 67 | 54 | 17 | 478 | 22.8 | 13. 7. | 147 | 99 | 12 | 37 | 62 | 499 |
| | Oker, Ilse | Liebenburg | 145 | 19 | 33 | 32 | 23 | 33 | 47 | 119 | 37 | 40 | 82 | 60 | 19 | 544 | 30.6 | 13. 7. | 179 | 111 | 13 | 41 | 51 | 587 |
| | | Ilsenburg (Harz) | 270 | 20 | 19 | 26 | 25 | 59 | 52 | 92 | 30 | 51 | 76 | 58 | 15 | 523 | 19.0 | 28. 7. | 155 | 98 | 13 | 35 | 74 | 555 |
| | | Schmatzfeld | 198 | 17 | 17 | 23 | 9 | 45 | 44 | 73 | 25 | 38 | 64 | 50 | 9 | 414 | 19.9 | 19.10. | 140 | 91 | 10 | 40 | 66 | 446 |
| | | Osterwieck (Harz) | 113 | 15 | 21 | 28 | 14 | 37 | 45 | 71 | 21 | 27 | 70 | 50 | 52 | 451 | 20.7 | 18.10. | 135 | 79 | 9 | 33 | 59 | 430 |
| | | Stapelburg | 230 | 22 | 24 | 33 | 16 | 48 | 50 | 97 | 21 | 49 | 77 | 52 | 12 | 501 | 23.6 | 13. 7. | 160 | 103 | 12 | 39 | 75 | 542 |
| | | Hornburg, Kr. Wolfen- | 102 | 15 | 20 | 30 | 17 | 28 | 49 | 84 | 41 | 32 | 74 | 56 | 8 | 454 | 19.5 | 18.10. | 139 | 91 | 9 | 29 | 62 | 472 |
| | | Hedeper [büttel | 120 | 9 | 6 | 20 | 19 | 23 | 44 | 82 | 30 | 36 | 79 | 65 | 7 | 420 | 22.0 | 13. 7. | 100 | 82 | 9 | 19 | 56 | 420 |
| | | Dorstadt | 82 | 15 | 18 | 37 | 30 | 25 | 50 | 105 | 39 | 43 | 93 | 62 | 13 | 530 | 27.1 | 13. 7. | 163 | 94 | 10 | 39 | 70 | 545 |
| | Oker | Zur Asse (Forsthaus) | 145 | 12 | 17 | 34 | 23 | 22 | 39 | 96 | 41 | 37 | 66 | 74 | 6 | 467 | 26.8 | 18.10. | 113 | 76 | 14 | 32 | 70 | 475 |
| | | Groß-Rode | 290 | 30 | 33 | 50 | 35 | 41 | 54 | 156 | 71 | 51 | 121 | 95 | 20 | 757 | 38.9 | 13. 7. | 168 | 129 | 20 | 49 | 80 | 789 |
| | | Wolfenbüttel | 82 | 13 | 13 | 27 | 17 | 38 | 42 | 75 | 62 | 44 | 69 | 45 | 4 | 449 | 25.5 | 18.10. | 154 | 90 | 9 | 35 | 72 | 457 |
| | | Braunschweig (T.H.) | 75 | 17 | 24 | 23 | 29 | 42 | 43 | 106 | 42 | 52 | 97 | 67 | 15 | 557 | 27.6 | 16. 9. | 169 | 107 | 14 | 36 | 64 | 585 |
| | | Braunschw.-Broltzem | 84 | 16 | 17 | 27 | 21 | 40 | 44 | 96 | 33 | 55 | 88 | 61 | 11 | 509 | 25.1 | 16. 9. | 169 | 95 | 10 | 44 | 65 | 539 |
| | Oker, Schunter | Brunsleberfeld | 198 | 36 | 29 | 47 | 34 | 36 | 41 | 154 | 54 | 43 | 130 | 69 | 17 | 690 | 39.0 | 13. 7. | 170 | 116 | 19 | 47 | 74 | 800 |
| | | Helmstedt (Stadt) | 137 | 25 | 46 | 25 | 16 | 40 | 39 | 120 | 60 | 80 | 90 | 65 | 15 | 621 | — | — | — | — | — | — | — | 697 |
| | | Helmstedt (Flugh.) | 149 | 15 | 19 | 23 | 35 | 27 | 47 | 103 | 77 | 70 | 87 | 58 | 10 | 571 | 46.4 | 21. 7. | 154 | 86 | 12 | 34 | 69 | 591 |
| | | Mariental Braunschw.) | 135 | 21 | 14 | 28 | 51 | 32 | 44 | 111 | 67 | 62 | 97 | 68 | 19 | 614 | 47.0 | 21. 8. | 134 | 91 | 17 | 24 | 70 | 667 |
| | | Königslutter | 120 | 19 | 19 | 38 | 41 | 35 | 38 | 96 | 26 | 68 | 108 | 70 | 17 | 575 | 23.0 | 17.10. | 175 | 100 | 17 | 43 | 67 | 607 |
| | | Rhode | 120 | 18 | 22 | 44 | 40 | 28 | 53 | 114 | 31 | 52 | 92 | 60 | 17 | 571 | 20.0 | 13. 7. | 149 | 103 | 18 | 28 | 56 | 633 |
| | | Kampen, Kr. Braun- | 85 | 16 | 24 | 40 | 34 | 45 | 43 | 119 | 50 | 56 | 94 | 64 | 22 | 607 | 30.7 | 16. 9. | 187 | 109 | 15 | 48 | 70 | 641 |
| | | Destedt [schweig | 157 | 22 | 28 | 36 | 32 | 42 | 41 | 101 | 57 | 62 | 110 | 64 | 16 | 611 | 23.4 | 18.10. | 166 | 108 | 16 | 41 | 73 | 655 |
| | | Braunschweig-Rid- | 80 | 18 | 24 | 31 | 27 | 32 | 43 | 87 | 57 | 45 | 95 | 60 | 13 | 532 | 25.8 | 18.10. | 163 | 99 | 13 | 35 | 69 | 557 |
| | O. | Rethen [dagshausen | 78 | 17 | 22 | 29 | 29 | 28 | 44 | 104 | 21 | 43 | 96 | 59 | 19 | 511 | 22.8 | 18.10. | 166 | 109 | 14 | 34 | 63 | 535 |
| | | Meinersen | 52 | 15 | 14 | 20 | 28 | 37 | 67 | 112 | 64 | 59 | 91 | 68 | 29 | 604 | 45.6 | 21. 8. | 167 | 107 | 16 | 29 | 60 | 614 |
| | Aller | Wesendorf | 65 | 17 | 11 | 27 | 42 | 37 | 45 | 140 | 40 | 68 | 73 | 56 | 27 | 583 | 19.0 | 16. 9. | 158 | 103 | 14 | 24 | 62 | 606 |
| | | Hohne, Kr. Celle | 51 | 21 | 21 | 30 | 52 | 45 | 44 | 119 | 40 | 55 | 74 | 76 | 31 | 608 | 23.3 | 28. 7. | 159 | 110 | 15 | 32 | 51 | 625 |
| | | Groß-Oesingen | 76 | 20 | 17 | 18 | 35 | 34 | 41 | 118 | 15 | 60 | 52 | 39 | 27 | 476 | 17.8 | 27. 7. | 131 | 93 | 8 | 22 | 56 | 522 |
| | Lachte | Sprakensehl | 110 | 25 | 24 | 38 | 53 | 44 | 62 | 179 | 11 | 60 | 76 | 60 | 45 | 677 | 31.1 | 13. 7. | 147 | 100 | 23 | 44 | 76 | 724 |
| | | Unterlüß | 100 | 18 | 23 | 14 | 44 | 52 | 57 | 144 | 17 | 71 | 88 | 52 | 37 | 617 | 31.6 | 15. 7. | 150 | 105 | 13 | 29 | 71 | 661 |
| | | Eschede | 71 | 20 | 15 | 22 | 48 | 50 | 66 | 175 | 24 | 82 | 91 | 51 | 25 | 669 | 25.0 | 24. 7. | 159 | 112 | 20 | 29 | 58 | 724 |
| | | Lachendorf | 48 | 22 | 17 | 29 | 45 | 42 | 50 | 153 | 30 | 44 | 83 | 66 | 31 | 612 | 21.6 | 21. 7. | 158 | 110 | 15 | 32 | 59 | 629 |
| | Fuhse | Cramme | 100 | 11 | 14 | 21 | 27 | 29 | 40 | 124 | 40 | 32 | 88 | 50 | 14 | 490 | 22.3 | 13. 7. | 138 | 98 | 11 | 25 | 51 | 512 |
| | | Lichtenberg, Kr. Wol- | 185 | 20 | 42 | 29 | 28 | 45 | 49 | 163 | 60 | 43 | 102 | 66 | 22 | 669 | 35.0 | 18.10. | 141 | 109 | 19 | 40 | 69 | 693 |
| | | Groß-Bülten[fenbüttel | 75 | 22 | 16 | 28 | 35 | 37 | 53 | 109 | 47 | 38 | 92 | 53 | 13 | 543 | 33.2 | 18.10. | 156 | 101 | 11 | 36 | 63 | 580 |
| | | Peine | 65 | 13 | 13 | 21 | 29 | 38 | 39 | 122 | 47 | 42 | 84 | 54 | 14 | 516 | 26.0 | 21. 8. | 163 | 89 | 14 | 36 | 67 | 539 |
| | | Abbensen | 61 | 18 | 16 | 33 | 40 | 45 | 55 | 120 | 59 | 58 | 89 | 66 | 20 | 619 | 24.5 | 3. 8. | 163 | 108 | 15 | 32 | 50 | 615 |
| | | Sauingen | 84 | 19 | 23 | 25 | 22 | 47 | 39 | 117 | 36 | 43 | 81 | 58 | 14 | 524 | 32.7 | 18.10. | 137 | 89 | 15 | 31 | 69 | 555 |
| | | Fürstenau, Kr. Braun- | 75 | 18 | 16 | 34 | 28 | 43 | 58 | 135 | 29 | 45 | 79 | 66 | 9 | 560 | 25.0 | 8. 6. | 173 | 99 | 14 | 43 | 69 | 585 |
| | | Wipshausen [schweig | 63 | 15 | 22 | 22 | 25 | 30 | 43 | 100 | 40 | 43 | 101 | 59 | 24 | 524 | 23.2 | 20. 8. | 170 | 92 | 22 | 39 | 58 | 539 |
| | | Uetze | 50 | 27 | 23 | 43 | 38 | 46 | 49 | 128 | 32 | 67 | 99 | 76 | 28 | 656 | 24.5 | 28. 7. | 169 | 113 | 16 | 33 | 61 | 681 |
| | | Wathlingen | 43 | 16 | 17 | 25 | 47 | 65 | 44 | 76 | 20 | 44 | 76 | 52 | 18 | 500 | 28.0 | 15. 7. | 112 | 100 | 12 | 22 | 65 | 517 |
| | | Mehrum | 70 | 20 | 24 | 28 | 33 | 45 | 56 | 121 | 50 | 65 | 90 | 54 | 17 | 603 | 26.6 | 16. 9. | 168 | 107 | 17 | 39 | 55 | 648 |
| | | Bolzum | 72 | 15 | 17 | 16 | 30 | 41 | 43 | 118 | 43 | 63 | 83 | 31 | 19 | 519 | 30.5 | 18.10. | 163 | 92 | 9 | 35 | 68 | 546 |
| | | Lehrte | 62 | 17 | 16 | 24 | 35 | 43 | 57 | 125 | 61 | 61 | 97 | 63 | 19 | 618 | 21.5 | 18.10. | 138 | 116 | 19 | 23 | 64 | 625 |

# Weser — Monats- und Jahressumme, größte Tagessumme — 1942

| Flußgebiet | | Stationen | Seehöhe m | Monatssummen (mm) Januar | Februar | März | April | Mai | Juni | Juli | August | September | Oktober | November | Dezember | Jahressumme I—XII mm | Größte Tagesmenge Höhe mm | Datum | Zahl der Tage mit Niederschlag ≧ 0.1 mm | ≧ 1.0 mm | ≧ 10.0 mm | * ≧ 0.1 mm | ⊠ | Jahressumme XI.41—X.42 mm |
|---|---|---|---|---|---|---|---|---|---|---|---|---|---|---|---|---|---|---|---|---|---|---|---|---|
| Aller | Fuhse | Burgdorf | 60 | 23 | **20** | 28 | 39 | 61 | 54 | **124** | 38 | 64 | 94 | 64 | 23 | 632 | 25.0 | 13. 7. | 195 | 115 | 18 | 43 | 56 | 647 |
| | | Großmoor | 40 | *20* | ***18*** | *25* | 40 | 61 | 57 | **105** | 23 | 70 | 91 | 58 | 22 | 590 | 29.3 | 12. 7. | 119 | 95 | 18 | 23 | 59 | 608 |
| | | Hustedt | 55 | 26 | 28 | 24 | 46 | 44 | 51 | **147** | **17** | 61 | 93 | 72 | 35 | 644 | 23.4 | 22.10. | 168 | 113 | 17 | 38 | 68 | 685 |
| | Leine bis Fuhse | Celle-Witzenbruch | 39 | 22 | **16** | 25 | 46 | 47 | 53 | **129** | 21 | 88 | 85 | 71 | 26 | 629 | 30.4 | 16. 9. | 175 | 113 | 18 | 33 | 66 | 652 |
| | | Stedden | 35 | 32 | 24 | **19** | 55 | 74 | 58 | **153** | 24 | 52 | 84 | 69 | 31 | 675 | 23.6 | 8. 6. | 149 | 105 | 22 | 22 | 69 | 715 |
| | | Munster Lager | 80 | 24 | 27 | 23 | 40 | 60 | 48 | **151** | **14** | 53 | 92 | 59 | 44 | 635 | 28.8 | 12. 7. | 171 | 124 | 13 | 32 | 41 | 699 |
| | | Queloh | 90 | **17** | 18 | 23 | 28 | 32 | 46 | **136** | 18 | 67 | *95* | *55* | *50* | 585 | 25.4 | 15. 7. | 143 | 101 | 19 | 33 | 72 | 591 |
| | | Hornbostel | 32 | 22 | 19 | **17** | 54 | 77 | 49 | **143** | 23 | 58 | 110 | 47 | 38 | 657 | 24.0 | 13. 7. | 163 | 109 | 24 | 31 | 64 | 737 |
| | | Lohne | 67 | 36 | 65 | 51 | 47 | 68 | 57 | **137** | 28 | 72 | 98 | 74 | **24** | 757 | 31.4 | 13. 7. | 161 | 120 | 18 | 31 | 52 | 786 |
| | | Fuhrberg | 40 | **17** | 23 | 20 | 44 | 67 | 53 | **156** | 22 | 62 | 100 | 62 | 30 | 656 | 37.5 | 14. 5. | 95 | 89 | 27 | 13 | 63 | 682 |
| | | Berkhof (Wasserwerk) | 35 | **22** | 25 | 25 | 48 | 83 | 56 | **140** | 27 | 50 | 106 | 69 | 32 | 683 | 27.9 | 14. 5. | 171 | 118 | 16 | 30 | 51 | 702 |
| | Leine | Beuren (Eichsfeld), | 310 | **26** | 27 | 29 | 33 | 126 | 102 | **216** | 50 | 94 | 131 | 112 | 46 | 992 | 37.8 | 23. 7. | 138 | 116 | 33 | 31 | 51 | 1008 |
| | | Wingerode (Kr. Worbis | 295 | 29 | 27 | 33 | **20** | 65 | 65 | **133** | 34 | 44 | 69 | 55 | 22 | 596 | 29.6 | 28. 7. | 153 | 115 | 12 | 42 | 72 | 654 |
| | | Uder | 235 | 28 | 25 | 28 | **21** | 92 | 72 | **118** | 37 | 40 | 62 | 60 | 28 | 611 | 28.2 | 1. 6. | 166 | 109 | 9 | 45 | 61 | 642 |
| | | Friedland (Leine) | 177 | 27 | 20 | 23 | 27 | **83** | 57 | 80 | 61 | 30 | 69 | 48 | **19** | 544 | 34.7 | 14. 5. | 154 | 100 | 12 | 40 | 79 | 586 |
| | | Reinhausen | 200 | 20 | 18 | 33 | 16 | **84** | 69 | 77 | 72 | 30 | 68 | 50 | **13** | 550 | 28.0 | 14. 5. | 158 | 100 | 17 | 45 | 59 | 594 |
| | | Gelliehausen | 248 | 24 | **12** | 29 | 21 | 69 | 58 | 86 | **91** | 43 | 76 | 59 | 20 | 588 | 27.9 | 3. 8. | 135 | 109 | 19 | 32 | 64 | 602 |
| | | Göttingen (Sternwarte) | 160 | **18** | 21 | 24 | 20 | 81 | 52 | **100** | 49 | 31 | 70 | 44 | **18** | 528 | 25.6 | 15. 5. | 160 | 105 | 8 | 41 | 55 | 567 |
| | | Göttingen-Leinetal | 149 | **22** | 26 | 30 | 27 | 56 | 49 | **122** | 55 | 29 | 91 | 57 | 24 | 588 | 28.8 | 28. 7. | 171 | 106 | 13 | 44 | 70 | 625 |
| | | Roringen (Flugh.) | 315 | 30 | 25 | 31 | 21 | 117 | 71 | **128** | 39 | 32 | 73 | 63 | **16** | 646 | 35.0 | 28. 7. | 162 | 109 | 14 | 42 | 72 | 655 |
| | | Esebeck | 243 | **23** | 36 | 29 | 30 | 44 | 66 | **120** | 88 | *30* | 96 | 56 | 34 | 652 | 47.0 | 5. 8. | 109 | 95 | 18 | 25 | 51 | 684 |
| | | Trögen | 237 | **32** | 42 | 33 | 45 | 49 | 49 | **138** | 77 | 51 | 117 | 67 | 35 | 735 | 40.9 | 3. 8. | 205 | 121 | 16 | 58 | 97 | 808 |
| | | Hillerse | 130 | 25 | 30 | 29 | **11** | 39 | 71 | **117** | 65 | 24 | 73 | 54 | 25 | 563 | 33.3 | 3. 8. | 135 | 105 | 12 | 35 | 67 | 597 |
| | Leine, Rhume | Weißenborn-Lüderode | 230 | 32 | **26** | 27 | 32 | 91 | 53 | **150** | 43 | 36 | 82 | 112 | 36 | 720 | 29.8 | 22. 7. | 125 | 123 | 22 | 38 | 57 | 701 |
| | | Silkerode | 188 | **24** | 26 | 36 | 25 | 84 | 56 | **176** | 41 | 45 | 103 | 90 | 34 | 740 | 27.9 | 23. 7. | 171 | 124 | 19 | 40 | 71 | 753 |
| | | Langenhagen (Eichs- | 235 | 23 | 22 | 32 | 26 | 54 | 47 | **130** | 59 | **21** | 48 | 68 | 27 | 557 | 36.9 | 3. 8. | 145 | 108 | 13 | 31 | 53 | 558 |
| | | Wehnde [feld) | 286 | 27 | 23 | 29 | 28 | 82 | 57 | **141** | 50 | 44 | 73 | 73 | **17** | 644 | 27.2 | 23. 7. | 165 | 116 | 16 | 38 | 82 | 694 |
| | | Berlingerode | 225 | *22* | *20* | *26* | 19 | 67 | 53 | **127** | 43 | 39 | 79 | 58 | **15** | 568 | 26.1 | 24. 7. | 141 | 105 | 16 | 37 | 70 | 592 |
| | | Duderstadt | 178 | 18 | 20 | 24 | 25 | 67 | 49 | **148** | 68 | 41 | 65 | 60 | **16** | 601 | 42.0 | 21. 7. | 164 | 107 | 16 | 41 | 79 | 634 |
| | | Etzenborn | 220 | **22** | 23 | 28 | 25 | 69 | 76 | **140** | 55 | 52 | 88 | 61 | 25 | 664 | 33.1 | 1. 6. | 175 | 110 | 15 | 40 | 57 | 697 |
| | | Obernfeld | 160 | 20 | **11** | 25 | 22 | 56 | 50 | **101** | 63 | 38 | 68 | 57 | 19 | 530 | 29.9 | 3. 8. | 171 | 94 | 12 | 40 | 63 | 534 |
| | | Radolfshausen | 197 | 24 | 28 | 27 | 22 | 65 | 43 | **114** | 49 | 22 | 79 | 52 | **21** | 546 | 31.6 | 23. 7. | 139 | 98 | 14 | 38 | 54 | 573 |
| | | Gieboldehausen | 155 | 32 | **23** | 30 | 28 | 71 | 88 | **130** | 47 | 36 | 72 | 62 | 24 | 643 | 39.3 | 23. 7. | 178 | 110 | 16 | 37 | 73 | 645 |
| | | Gillersheim | 173 | 27 | 26 | 31 | **20** | 78 | 66 | **118** | 45 | 33 | 84 | 68 | 27 | 623 | 36.2 | 23. 7. | 147 | 115 | 12 | 29 | 55 | 638 |
| | | Oderbrück | 785 | 53 | 61 | **41** | 75 | 107 | 90 | **309** | 50 | 83 | 218 | 132 | 70 | 1289 | **60.1** | 23. 7. | 201 | 150 | 38 | 59 | 123 | 1441 |
| | | Sonnenberg | 774 | **30** | 62 | 40 | 76 | 104 | 92 | **313** | 55 | 77 | 232 | 122 | 61 | 1264 | **78.0** | 23. 7. | 186 | 157 | 37 | 58 | 134 | 1413 |
| | | Rehberg | 650 | 40 | 29 | **25** | 42 | 95 | 90 | **281** | 39 | 66 | 217 | 98 | 56 | 1078 | **73.9** | 23. 7. | 155 | 127 | 28 | 48 | 114 | 1298 |
| | | Rehberger Graben- | 680 | 49 | 66 | **20** | 49 | 102 | 86 | **312** | 53 | 63 | 214 | 97 | 50 | 1161 | **72.8** | 23. 7. | 171 | 145 | 31 | 50 | 117 | 1370 |
| | Leine, Rhume, Oder | Oderhaus [haus | 430 | 41 | 44 | **37** | 81 | 111 | 71 | ***300*** | 57 | 52 | 175 | 93 | 61 | 1123 | — | — | 171 | 144 | 29 | 57 | 111 | 1406 |
| | | St. Andreasberg | 610 | **23** | **23** | 30 | 46 | 81 | 59 | **207** | 38 | 61 | 132 | 76 | 30 | 806 | 45.7 | 23. 7. | 183 | 134 | 22 | 61 | 160 | 865 |
| | | Lauterberg (Harz) | 296 | 56 | 51 | 44 | *60* | *95* | *65* | ***215*** | **41** | 66 | 193 | 115 | 65 | 1066 | — | — | — | — | — | — | — | 1169 |
| | | Odertalsperre | 320 | 40 | 37 | **26** | 58 | 132 | 71 | **321** | 60 | 59 | 249 | 142 | 68 | 1263 | **83.8** | 23. 7. | 173 | 137 | 38 | 42 | 94 | 1319 |
| | | Scharzfeld | 245 | 37 | 24 | **23** | 71 | 144 | 94 | **224** | 64 | 48 | 151 | 132 | 40 | 1052 | 49.9 | 23. 7. | 169 | 134 | 34 | 50 | 93 | 1045 |
| | | Pöhlde | 211 | 22 | **19** | 28 | 20 | 99 | 70 | **165** | 61 | 39 | 102 | 81 | 27 | 733 | 40.1 | 23. 7. | 155 | 118 | 18 | 30 | 62 | 738 |
| | | Schluft | 580 | 54 | 89 | **36** | 92 | 95 | 97 | **254** | 61 | 73 | 229 | 127 | 101 | 1308 | 43.8 | 23. 7. | 179 | 150 | 40 | 65 | 143 | 1463 |
| | | Königshof | 390 | 46 | 53 | **25** | 91 | 104 | 76 | **333** | 69 | 66 | 226 | 147 | 74 | 1310 | **85.8** | 13. 7. | 184 | 139 | 37 | 49 | 112 | 1444 |
| | | Sieber (Oberförst.) | 340 | 49 | 52 | **35** | 70 | 98 | 105 | **298** | 69 | 67 | 204 | 145 | 74 | 1266 | **70.2** | 13. 7. | 186 | 143 | 36 | 55 | 104 | 1358 |
| | | Sieber (Paradies) | 300 | 47 | 41 | 24 | 67 | — | — | — | — | — | — | — | — | — | — | — | — | — | — | — | — | — |
| | | Herzberg (Harz) | 234 | 38 | 30 | 28 | **27** | 91 | 82 | **170** | 47 | 49 | 108 | 92 | 35 | 797 | 36.4 | 23. 7. | 186 | 126 | 21 | 49 | 78 | 803 |
| | | Lüderholz b. Aschenhütte | 220 | 42 | 32 | 21 | **19** | 93 | 85 | **227** | 69 | 59 | 139 | 110 | 38 | 934 | **54.4** | 23. 7. | 159 | 132 | 27 | 38 | 86 | 915 |
| | | Schwiegershausen | 185 | 31 | 22 | 28 | **19** | 78 | 64 | **113** | 49 | 60 | 92 | 74 | 30 | 660 | 29.8 | 3. 8. | 171 | 118 | 15 | 44 | 66 | 663 |
| | | Levershausen [schlacken | 256 | 22 | 18 | 30 | **10** | 45 | 73 | **104** | 46 | 30 | 80 | 46 | 21 | 525 | 30.3 | 25. 6. | 114 | 91 | 12 | 19 | 72 | 528 |
| | Leine, Rhume, Söse | Riefensbeek-Kamm- | 337 | 46 | 55 | **25** | 57 | 88 | 103 | **278** | 79 | 59 | 210 | 129 | 67 | 1196 | **80.5** | 13. 7. | 176 | 131 | 35 | 53 | 102 | 1307 |
| | | Mariental (Sösetal- | 275 | 45 | 29 | **20** | 33 | 79 | 91 | **197** | 55 | 54 | 132 | 106 | 37 | 878 | 47.2 | 13. 7. | 179 | 124 | 20 | 52 | 88 | 900 |
| | | Lerbach [sperre) | 356 | 48 | 38 | **27** | 38 | 76 | 100 | **227** | 62 | 52 | 165 | 132 | 54 | 1019 | **62.6** | 13. 7. | 177 | 136 | 30 | 58 | 99 | 1135 |
| | | Osterode/Harz (Bleichest.) | 230 | 45 | 35 | **26** | 33 | 76 | 89 | **145** | 47 | 50 | 117 | 97 | 42 | 802 | 31.0 | 23. 7. | 165 | 135 | 18 | 46 | 79 | 823 |
| | | Osterode/Harz (Dreiländen) | 275 | 34 | 28 | **23** | 24 | 69 | 86 | **144** | 40 | 50 | 103 | 83 | 30 | 719 | 34.2 | 23. 7. | 163 | 123 | 14 | 47 | 73 | 741 |
| | | Grund, Bad (Harz) | 325 | 48 | 57 | **39** | 41 | 80 | 81 | **189** | 68 | 59 | 132 | 121 | 49 | 964 | 33.7 | 13. 7. | 209 | 138 | 29 | 64 | 86 | 1039 |
| | | Gittelde (Harz) | 210 | 38 | 35 | **26** | 30 | 73 | 68 | **169** | 68 | 44 | 114 | 91 | 39 | 795 | 30.0 | 23. 7. | 170 | 133 | 22 | 45 | 94 | 815 |
| | | Eisdorf (Harz) | 163 | 32 | **21** | 24 | 26 | 55 | 72 | **154** | 68 | 46 | 84 | 75 | 27 | 684 | 33.4 | 3. 8. | 131 | 102 | 17 | 22 | 73 | 673 |
| | Leine, Ilme | Lakenhaus | 340 | 51 | 58 | **34** | 51 | 50 | 46 | 157 | 49 | 57 | **160** | 99 | 49 | 861 | 36.8 | 23. 7. | 174 | 146 | 23 | 50 | 103 | 952 |
| | | Dassel | 167 | 33 | 42 | 30 | 38 | 36 | 52 | **156** | **28** | 42 | 108 | 65 | 39 | 669 | 32.4 | 18. 7. | 184 | 117 | 17 | 27 | 59 | 738 |
| | | Fredelsloh | 260 | 35 | 68 | 36 | 38 | 37 | 43 | **82** | 51 | 31 | 78 | 51 | **26** | 576 | 37.1 | 3. 8. | 174 | 116 | 9 | 51 | 63 | 672 |
| | | Einbeck | 113 | 31 | 29 | 31 | 28 | 37 | 56 | **101** | 39 | 35 | 89 | 63 | **27** | 566 | 23.2 | 3. 8. | 157 | 116 | 12 | 17 | 51 | 600 |
| | | Edemissen | 135 | 57 | 27 | **23** | 30 | 35 | 50 | **107** | 49 | 36 | 84 | 53 | 29 | 580 | 25.7 | 3. 8. | 161 | 115 | 12 | 30 | 58 | 695 |
| | | Eboldshausen | 142 | 32 | 26 | 31 | **18** | 53 | 63 | **136** | 77 | 35 | 85 | 75 | 19 | 650 | 38.4 | 7. 8. | 155 | 112 | 14 | 35 | 62 | 650 |
| | | Willershausen | 135 | 36 | 29 | 29 | **27** | 65 | 77 | **128** | 76 | 42 | 107 | 76 | 32 | 724 | 43.9 | 3. 8. | 176 | 114 | 17 | 43 | 55 | 757 |
| | | Wetteborn | 225 | 34 | 40 | 27 | 37 | 46 | 50 | **142** | 40 | **25** | 101 | 80 | 32 | 654 | 22.8 | 13. 7. | 167 | 124 | 16 | 44 | 77 | 673 |
| | | Wrescherode | 150 | 30 | 33 | **25** | 41 | 50 | 53 | **126** | 47 | 38 | 93 | 77 | 31 | 644 | 23.8 | 23. 7. | 194 | 123 | 15 | 54 | 81 | 657 |
| | | Everode | 165 | 25 | 24 | **12** | 37 | 42 | 43 | **141** | 30 | 33 | 98 | 69 | 40 | 594 | 22.1 | 13. 7. | 126 | 108 | 19 | 27 | 61 | 600 |
| | | Hainbruch | 222 | **31** | 32 | 33 | 42 | 47 | 57 | **192** | 38 | 44 | 128 | 80 | 42 | 766 | 36.0 | 13. 7. | 169 | 124 | 22 | 43 | 54 | 806 |
| | | Alfeld (Leine) | 102 | **27** | 33 | 28 | 42 | 42 | 46 | **121** | 44 | 32 | 103 | 54 | 29 | 601 | 18.5 | 23. 7. | 131 | 102 | 21 | 22 | 53 | 641 |
| | Leine | Hohenbüchen | 175 | 27 | 42 | **24** | 42 | 40 | 45 | **149** | 44 | 40 | 127 | 78 | 34 | 692 | 39.7 | 18.10. | 164 | 115 | 19 | 41 | 80 | 737 |
| | | Sibbesse | 182 | 28 | 28 | **24** | 33 | 44 | 49 | **149** | 27 | 54 | 75 | 71 | 27 | 609 | 22.3 | 13. 7. | 171 | 114 | 11 | 46 | 72 | 633 |
| | | Haus Escherde | 154 | **18** | 22 | **18** | 27 | 28 | 45 | **123** | 21 | 29 | 100 | 53 | 25 | 509 | 22.9 | 23. 7. | 140 | 103 | 14 | 35 | 59 | 557 |
| | | Kapellenhagen | 218 | 35 | 34 | **27** | 41 | 37 | 44 | **169** | 52 | 48 | 127 | 97 | 35 | 746 | 45.3 | 13. 7. | 178 | 121 | 22 | 42 | 79 | 765 |
| | | Marienhagen | 220 | 40 | 40 | **28** | 44 | 42 | 39 | **163** | 40 | 50 | 120 | 86 | 36 | 728 | 32.2 | 13. 7. | 170 | 128 | 21 | 42 | 71 | 763 |
| | | Salzhemmendorf | 118 | 27 | 26 | **22** | 40 | 40 | 42 | **145** | 61 | 43 | 115 | 92 | 39 | 692 | 35.2 | 3. 8. | 162 | 128 | 18 | 30 | 62 | 705 |
| | | Eime | 90 | **20** | 26 | **20** | 38 | 39 | 45 | **131** | 59 | 45 | 88 | 58 | 30 | 599 | 33.3 | 6. 8. | 154 | 112 | 12 | 31 | 68 | 627 |
| | | Koppenbrügge | 140 | **25** | **25** | 27 | 41 | 42 | 53 | **137** | 32 | 41 | 101 | 73 | 31 | 628 | 20.5 | 18.10. | 164 | 116 | 18 | 36 | 62 | 671 |
| | | Wülfingen | 80 | 23 | **14** | 19 | 34 | 33 | 49 | **134** | 33 | 50 | 59 | 58 | 22 | 528 | 25.5 | 24. 7. | 120 | 100 | 16 | 22 | 63 | 553 |
| | | Springe | 105 | 40 | **23** | 29 | 45 | 60 | 50 | **210** | 27 | 75 | 98 | 100 | 36 | 793 | 41.1 | 13. 7. | 165 | 127 | 21 | 29 | 68 | 806 |

| Flußgebiet | | Stationen | Seehöhe m | Monatssummen (mm) Januar | Februar | März | April | Mai | Juni | Juli | August | September | Oktober | November | Dezember | Jahressumme I—XII mm | Größte Tagesmenge Höhe mm | Datum | Zahl der Tage mit Niederschlag ≧ 0,1 mm | ≧ 1,0 mm | ≧ 10,0 mm | * ≧0,1 mm | ⊠ | Jahressumme XI.41—X.42 mm |
|---|---|---|---|---|---|---|---|---|---|---|---|---|---|---|---|---|---|---|---|---|---|---|---|---|
| Aller | Leine, Innerste | Buntenbock | 560 | 56 | 63 | **24** | 57 | 89 | 99 | **250** | 59 | 57 | 191 | 144 | 73 | 1162 | **73.6** | 13. 7. | 184 | 140 | 35 | 55 | 113 | 1225 |
| | | Clausthal-Zellerfeld | 566 | 49 | 85 | **34** | 65 | 87 | 92 | **259** | 65 | 75 | 216 | 149 | 70 | 1246 | **71.3** | 13. 7. | 172 | 151 | 36 | 49 | 104 | 1328 |
| | | Clausthal (Forsth. Dammgra- | 540 | 52 | 68 | 43 | **34** | 90 | 94 | **253** | 56 | 68 | 184 | 139 | 66 | 1147 | **72.3** | 13. 7. | 176 | 141 | 33 | 64 | 110 | 1243 |
| | | Erbprinzentanne [ben | 550 | 50 | 56 | **37** | 54 | 89 | 81 | **240** | 67 | 64 | 190 | 126 | 64 | 1118 | **69.3** | 13. 7. | 205 | 145 | 31 | 68 | 114 | 1211 |
| | | Hahnenklee | 565 | 54 | 85 | **39** | 58 | 86 | 76 | **248** | 48 | 89 | 179 | 130 | 70 | 1162 | **76.4** | 13. 7. | 218 | 145 | 35 | 75 | 111 | 1243 |
| | | Wildemann | 422 | 62 | 60 | **30** | 51 | 83 | 86 | **240** | 51 | 60 | 151 | 143 | 50 | 1072 | **68.9** | 13. 7. | 159 | 140 | 33 | 52 | 78 | 1154 |
| | | Dörnten | 177 | 22 | 31 | 31 | 21 | 27 | 40 | **90** | 44 | 42 | 58 | 54 | **17** | 477 | 19.3 | 3. 8. | 149 | 100 | 10 | 37 | 72 | 511 |
| | | Gitter a. Berge | 165 | 16 | 36 | 31 | 28 | 24 | 47 | **100** | 31 | 22 | 80 | 58 | **13** | 486 | 33.3 | 13. 7. | 114 | 90 | 13 | 30 | 72 | 514 |
| | | Hohenrode | 141 | 20 | 19 | **12** | 30 | 30 | 64 | **107** | 26 | 32 | 57 | 50 | 27 | 474 | 22.2 | 13. 7. | 131 | 86 | 12 | 26 | 35 | 481 |
| | | Lutter a. Barenberge | 150 | 26 | 31 | 29 | 37 | 43 | 47 | **129** | 45 | 41 | 84 | 74 | **25** | 611 | 20.5 | 18.10. | 156 | 109 | 12 | 37 | 67 | 639 |
| | | Rhene | 105 | 19 | 25 | 30 | 24 | 38 | 39 | **119** | 42 | 46 | 73 | 60 | **18** | 533 | 27.4 | 13. 7. | 165 | 108 | 13 | 39 | 52 | 545 |
| | | Wöhle | 116 | **14** | 16 | 20 | 19 | 46 | 39 | **127** | 32 | 38 | 64 | 50 | 19 | 484 | 21.0 | 13. 7. | 138 | 91 | 11 | 23 | 57 | 491 |
| | | Seesen | 220 | 29 | 34 | 27 | 32 | 54 | 60 | **131** | **25** | 31 | 99 | 79 | 29 | 630 | 22.5 | 23. 7. | 167 | 122 | 13 | 39 | 78 | 661 |
| | | Groß-Rhüden | 134 | *25* | *30* | *30* | *25* | *50* | 46 | ***121*** | 41 | 28 | 77 | 69 | **20** | *562* | — | — | — | — | — | — | — | *518* |
| | | Hackenstedt | 150 | 25 | 30 | 32 | 23 | 47 | 51 | **132** | 32 | 28 | 78 | 62 | **21** | 561 | 29.7 | 13. 7. | 154 | 113 | 11 | 34 | 58 | 570 |
| | | Lamspringe | 212 | 42 | 40 | 32 | 36 | 38 | 51 | **133** | 80 | 47 | 100 | 69 | **30** | 698 | 42.3 | 3. 8. | 137 | 120 | 20 | 32 | 73 | 734 |
| | | Adenstedt | 191 | 26 | 28 | **21** | 38 | 38 | 53 | **139** | 48 | 30 | 102 | 80 | 33 | 636 | 32.3 | 13. 7. | 163 | 118 | 13 | 35 | 54 | 646 |
| | | Salzdetfurth | 116 | 25 | 34 | 28 | 30 | 35 | 44 | **133** | **24** | 41 | 94 | 73 | 28 | 589 | 29.7 | 13. 7. | 185 | 113 | 11 | 47 | 68 | 620 |
| | | Hildesheim (Stadt) | 87 | 23 | 31 | 30 | 23 | 45 | 44 | **123** | 40 | 31 | 78 | 52 | **21** | 541 | 24.2 | 13. 7. | 163 | 97 | 11 | 40 | 59 | 569 |
| | | Hildesheim-Steuer- | 90 | 25 | **18** | 27 | 24 | 41 | 54 | **115** | 41 | 41 | 72 | 56 | 21 | 535 | 24.1 | 13. 7. | 175 | 109 | 12 | 41 | 62 | 553 |
| | | Clauen [wald | 90 | 13 | **12** | 19 | 30 | 47 | 46 | **138** | 55 | 46 | 82 | 51 | 15 | 554 | 23.3 | 18.10. | 129 | 100 | 14 | 23 | 58 | 582 |
| | | Sarstedt | 62 | 14 | **6** | 14 | 23 | 35 | 50 | **120** | 44 | 58 | 80 | 57 | 16 | 517 | 26.5 | 3. 8. | 124 | 88 | 12 | 26 | 46 | 519 |
| | | Bennigsen | 85 | *20* | *25* | ***15*** | 45 | 55 | 60 | **162** | 20 | 29 | 63 | 50 | 28 | 572 | 23.4 | 18. 7. | 170 | 100 | 11 | 26 | 65 | 604 |
| | | Grasdorf | 57 | 15 | 15 | 21 | 35 | 48 | 58 | **130** | 29 | 68 | 84 | 59 | **14** | 576 | 26.6 | 13. 7. | 168 | 107 | 12 | 30 | 52 | 588 |
| | | Lemmie [lingen II | 92 | 20 | 26 | **18** | 43 | 51 | 56 | **155** | 21 | 66 | 87 | 51 | 23 | 617 | 26.6 | 13. 7. | 171 | 106 | 17 | 32 | 62 | 665 |
| | Leine | Hannover-Rick- | 53 | 19 | **16** | 25 | 36 | 63 | 39 | **126** | 23 | 52 | 85 | 62 | 18 | 564 | 24.8 | 13. 7. | 170 | 114 | 12 | 36 | 61 | 573 |
| | | Hannover-Ricklingen I | 58 | 20 | **16** | 17 | 39 | 59 | 46 | **130** | 25 | 55 | 84 | 63 | **16** | 570 | 30.5 | 13. 7. | 183 | 108 | 15 | 41 | 66 | 578 |
| | | Hannover-Linden | 52 | **17** | 22 | 27 | 36 | 57 | 40 | **119** | 24 | 51 | 82 | 65 | 22 | 562 | 25.9 | 18.10. | 181 | 118 | 11 | 39 | 59 | 560 |
| | | Hannover (Königsörtherstr.) | 52 | 24 | **18** | 27 | 33 | 48 | 43 | **133** | 27 | 57 | 88 | 64 | 19 | 581 | 30.9 | 18.10. | 174 | 115 | 12 | 24 | 66 | 584 |
| | | Hannover (Matthiasstr.) | 52 | 23 | **20** | 26 | 34 | 56 | 42 | **121** | 23 | 63 | 99 | 61 | 22 | 590 | 33.9 | 18.10. | 175 | 109 | 14 | 36 | 54 | 604 |
| | | Hannover-Fahrenwald (Flgh.) | 52 | **16** | **16** | **16** | 37 | 57 | 45 | **145** | 23 | 78 | 104 | 69 | 21 | 627 | 30.6 | 18.10. | 166 | 113 | 17 | 29 | 58 | 639 |
| | | Hannover-Herren- | 50 | 17 | 17 | **14** | 33 | 55 | 42 | **144** | 19 | 56 | 105 | 63 | 21 | 586 | 44.6 | 18.10. | 176 | 110 | 16 | 32 | 60 | 599 |
| | | Lohnde [hausen | 50 | 21 | 13 | **11** | 30 | 54 | 38 | **130** | 19 | 52 | 80 | 59 | 28 | 535 | 29.5 | 18.10. | 135 | 105 | 11 | 19 | 54 | 523 |
| | | Stadthagen | 68 | 21 | **18** | 21 | 46 | 80 | 44 | **175** | 28 | 69 | 108 | 87 | 30 | 727 | 28.6 | 16. 9. | 173 | 121 | 23 | 34 | 66 | 713 |
| | Leine, Aue | Bakede | 160 | 39 | 22 | **17** | 53 | 55 | 56 | **172** | 56 | 64 | 112 | 87 | 33 | 766 | 31.1 | 12. 7. | 163 | 119 | 21 | 34 | 46 | 782 |
| | | Nienstedt | 175 | 39 | 30 | **28** | 41 | 74 | *54* | **212** | 35 | 55 | 105 | 82 | 41 | 796 | 38.8 | 13. 7. | 180 | 142 | 19 | 39 | 56 | 826 |
| | | Raden | 275 | 40 | **12** | 21 | 48 | 65 | 49 | **151** | 23 | 57 | 87 | 79 | 36 | 668 | 36.8 | 12. 7. | 143 | 112 | 16 | 25 | 70 | 659 |
| | | Rodenberg | 68 | 39 | 23 | **20** | 43 | 70 | 61 | **177** | 35 | 62 | 114 | 95 | 45 | 784 | 34.7 | 13. 7. | 251 | 152 | 15 | 51 | 60 | 796 |
| | | Stemmen | 75 | **15** | 21 | 20 | 37 | 57 | 42 | **127** | 18 | 57 | 93 | 60 | 25 | 572 | 26.3 | 18.10. | 148 | 108 | 14 | 27 | 63 | 579 |
| | | Idensermoor | 50 | 13 | 17 | **12** | 34 | 53 | 41 | **119** | 32 | 48 | 80 | 75 | 23 | 547 | 23.3 | 28. 7. | 177 | 104 | 11 | 27 | 56 | 541 |
| | | Wunstorf | 44 | 20 | 20 | **18** | 31 | 46 | 37 | **96** | 28 | 50 | 87 | 67 | 26 | 526 | 22.8 | 18.10. | 142 | 93 | 13 | 32 | 66 | 525 |
| | | Engelbostel | 55 | 19 | **17** | 19 | 38 | 81 | 48 | **153** | 20 | 47 | 86 | 64 | 24 | 616 | 28.1 | 28. 7. | 162 | 101 | 19 | 24 | 42 | 617 |
| | | Neustadt a. Rübenberge | 40 | 23 | 24 | **19** | 41 | 39 | 43 | **118** | 21 | 52 | 91 | 66 | 30 | 567 | 23.4 | 28. 7. | 128 | 110 | 14 | 27 | 53 | 587 |
| | Leine | Resse | 50 | 21 | 25 | 23 | **19** | 64 | 45 | **119** | **19** | 43 | 100 | 73 | 21 | 572 | 25.2 | 18.10. | 165 | 108 | 12 | 31 | 44 | 593 |
| | | Mandelsloh | 30 | 28 | 27 | **8** | 47 | 110 | 44 | **134** | 20 | 40 | 84 | 123 | 29 | 694 | **50.3** | 15. 5. | 126 | 125 | 23 | 13 | 54 | 635 |
| | | Elze | 40 | 20 | **18** | 24 | 43 | 68 | 44 | **140** | 22 | 59 | 104 | 67 | 34 | 643 | 21.5 | 13. 7. | 185 | 110 | 18 | 38 | 65 | 651 |
| | | Schwarmstedt | 30 | 21 | **16** | 21 | 50 | 82 | 55 | **130** | 19 | 51 | 102 | 70 | 32 | 649 | 38.1 | 14. 5. | 189 | 119 | 16 | 38 | 71 | 680 |
| | Aller | Bergen, Kr. Celle | 70 | 25 | 26 | 29 | 48 | 44 | 49 | **145** | **18** | 74 | 101 | 58 | 47 | 664 | 33.7 | 15. 9. | 158 | 118 | 16 | 21 | 64 | 724 |
| | | Ahlden | 24 | 27 | 37 | 27 | 30 | 50 | 42 | **104** | **18** | 42 | 75 | 43 | 25 | 521 | 24.1 | 15. 7. | 137 | 114 | 10 | 27 | 55 | 543 |
| | Böhme | Soltau | 61 | 27 | 27 | 24 | 45 | 72 | 39 | **153** | **11** | 51 | 103 | 54 | 51 | 657 | 35.1 | 12. 7. | 180 | 122 | 13 | 37 | 63 | 718 |
| | | Fallingbostel | 52 | 17 | **16** | **16** | 45 | 45 | 40 | **165** | 25 | 42 | 94 | 62 | 43 | 610 | 26.1 | 12. 7. | 154 | 107 | 15 | 20 | 52 | 650 |
| | | Dorfmark | 46 | 27 | 30 | 22 | 49 | 53 | 39 | **170** | **16** | 36 | 91 | 63 | 48 | 644 | 30.4 | 13. 7. | 165 | 117 | 17 | 27 | 61 | 699 |
| | | Walsrode | 35 | 27 | 21 | **10** | 38 | 51 | 37 | **145** | 20 | 45 | 90 | 66 | 37 | 587 | 23.9 | 13. 7. | 175 | 114 | 13 | 30 | 66 | 632 |
| | | Hedern | 20 | 14 | *20* | **10** | 37 | 38 | 36 | **107** | 27 | 40 | 105 | 78 | 35 | 547 | 20.0 | 15. 7. | 132 | 96 | 14 | 18 | 50 | 538 |
| | Aller | Steimbke | 34 | 21 | 23 | **16** | 47 | 60 | 48 | **132** | 28 | 44 | 88 | 58 | 35 | 600 | 26.2 | 24. 7. | 159 | 107 | 16 | 38 | 51 | 635 |
| | | Verden | 25 | 19 | 26 | 26 | 36 | 41 | 36 | **160** | **13** | 33 | 77 | 62 | 28 | 557 | 19.8 | 23. 7. | 176 | 111 | 11 | 29 | 51 | 570 |
| Mündung bis Aller | Weser | Hintzendorf | 19 | 24 | **17** | 18 | 40 | 46 | 38 | **197** | 23 | 27 | 81 | 56 | 36 | 603 | 33.3 | 23. 7. | 170 | 109 | 12 | 24 | 51 | 614 |
| | | Ochtmannien | 51 | 15 | **13** | 16 | 41 | 52 | 35 | **156** | 22 | 26 | 86 | 61 | 36 | 559 | 20.4 | 23. 7. | 159 | 109 | 14 | 23 | 42 | 569 |
| | | Schwarme | 10 | **16** | 19 | 19 | 33 | 45 | 39 | **148** | 19 | 24 | 68 | 50 | 35 | 520 | 23.4 | 15. 7. | 170 | 110 | 13 | 27 | 44 | 533 |
| | Ochtum | Sudwalde | 52 | 18 | **12** | 26 | 35 | 41 | 31 | **156** | 36 | 28 | 72 | 59 | 39 | 553 | 22.4 | 15. 7. | 164 | 108 | 13 | 30 | 58 | 544 |
| | | Barrien | 20 | **19** | **19** | 24 | 45 | 41 | 35 | **176** | 26 | 28 | 78 | 58 | 42 | 591 | 31.8 | 23. 7. | 144 | 108 | 12 | 20 | 48 | 596 |
| | | Bremen (Bürgerpark) | 3 | 22 | 28 | **20** | 34 | 56 | 40 | **162** | 26 | 26 | 85 | 73 | 45 | 617 | 26.0 | 15. 7. | 180 | 116 | 18 | 27 | 53 | 609 |
| | | Bremen (Flughafen) | 4 | 28 | 30 | **21** | 35 | 65 | 42 | **171** | 23 | 28 | 85 | 62 | 36 | 626 | 30.7 | 15. 7. | 180 | 116 | 18 | 32 | 47 | 659 |
| | | Bremen-Lankenau | 4 | 22 | **18** | 19 | 28 | 61 | 60 | **168** | 23 | 25 | 75 | 60 | 43 | 602 | 39.0 | 23. 7. | 136 | 110 | 14 | 19 | 45 | 604 |
| | | Gr. Ippener | 27 | 19 | **16** | 25 | 33 | 66 | 39 | **158** | 21 | 27 | 73 | 47 | 41 | 565 | 36.5 | 23. 7. | 171 | 105 | 14 | 32 | 45 | 564 |
| | | Bassum | 34 | **19** | 20 | 22 | 40 | 58 | 35 | **188** | 25 | 33 | 93 | 67 | 53 | 653 | 26.0 | 12. 7. | 140 | 116 | 15 | 26 | 55 | 655 |
| | | Strom | 2 | 17 | **14** | 17 | 27 | 64 | 46 | **157** | 16 | 28 | 77 | 54 | 34 | 551 | 33.7 | 15. 7. | 108 | 95 | 15 | 10 | 45 | 534 |
| | | Bürstel | 33 | **21** | 22 | 27 | 43 | 64 | 45 | **155** | 42 | 29 | 93 | 59 | 52 | 652 | 26.8 | 23. 7. | 174 | 117 | 17 | 31 | 51 | 665 |
| | | Delmenhorst-Adel- | 12 | 22 | 24 | **13** | 37 | 63 | 39 | **163** | 16 | 28 | 83 | 53 | 49 | 590 | 27.4 | 23. 7. | 175 | 110 | 14 | 25 | 50 | 608 |
| | Wümme | Achim [heide | 18 | *20* | *16* | **12** | 36 | 53 | 40 | **183** | 19 | 27 | 68 | 64 | 29 | 567 | 30.4 | 12. 7. | 150 | 109 | 12 | 19 | 54 | 577 |
| | | Bremen (Hafen) | 7 | 21 | **18** | 22 | 32 | 64 | 37 | **171** | 20 | 25 | 79 | 65 | 32 | 586 | 32.1 | 15. 7. | 168 | 111 | 15 | 25 | 46 | 583 |
| | | Königsmoor | 40 | 31 | **24** | 30 | 35 | 57 | 46 | **160** | 27 | 36 | 113 | 53 | 39 | 651 | 31.1 | 11. 7. | 158 | 114 | 18 | 21 | 39 | 672 |
| | | Scheeßel | 34 | 24 | 19 | 19 | 29 | 40 | 51 | **181** | **18** | 26 | 92 | 45 | 39 | 583 | 31.6 | 18. 7. | 150 | 107 | 13 | 22 | 47 | 611 |
| | | Schneverdingen | 88 | 24 | 25 | 26 | 36 | 53 | 38 | **183** | **19** | 37 | 89 | 53 | 39 | 622 | 41.9 | 18. 7. | 175 | 120 | 7 | 39 | 53 | 662 |
| | | Rotenburg (Hann.) | 32 | 27 | 29 | **20** | 35 | 58 | 51 | **193** | 27 | 23 | 90 | 69 | 44 | 666 | 31.6 | 18. 7. | 169 | 110 | 13 | 32 | 66 | 668 |
| | | Visselhövede | 60 | 24 | 28 | **21** | 40 | 57 | 40 | **180** | 26 | 29 | 82 | 57 | 44 | 628 | 32.1 | 23. 7. | 149 | 124 | 13 | 21 | 56 | 687 |
| | | Hemslingen | 43 | 26 | 24 | **22** | 37 | 61 | 33 | **185** | 24 | 30 | 95 | 53 | 44 | 634 | 35.6 | 18. 7. | 158 | 117 | 13 | 26 | 48 | 663 |
| | | Süderwalsede | 61 | 22 | **16** | 26 | 42 | 63 | 42 | **199** | 20 | 25 | 86 | 67 | 42 | 650 | 38.9 | 23. 7. | 160 | 111 | 15 | 31 | 70 | 667 |
| | | Otterstedt | 20 | 26 | **21** | 27 | 40 | 79 | 44 | **217** | 41 | 27 | 84 | 63 | 32 | 701 | 47.9 | 23. 7. | 152 | 107 | 15 | 30 | 69 | 739 |
| | | Falkenberg (Bez. | 5 | 28 | **19** | **19** | 31 | 64 | 39 | **140** | 27 | 22 | 82 | 62 | 40 | 573 | 33.7 | 23. 7. | 150 | 104 | 13 | 19 | 47 | 588 |
| | | Wallhöfen [Bremen) | 35 | 46 | 28 | **25** | 41 | 50 | 39 | **191** | 49 | 40 | 112 | 67 | 69 | 757 | 29.2 | 19. 7. | 145 | 121 | 21 | 23 | 52 | 773 |
| | | Hepstedt | 20 | 40 | 25 | **22** | 35 | 51 | 51 | **174** | 47 | 42 | 101 | 64 | 49 | 701 | 36.2 | 18. 7. | 183 | 121 | 20 | 33 | 55 | 729 |
| | | Osterholz-Scharmbeck | 20 | 31 | **22** | 24 | 46 | 44 | 46 | **190** | 47 | 33 | 112 | 69 | 49 | 713 | 34.2 | 12. 7. | 184 | 120 | 16 | 33 | 55 | 719 |

## Weser/Nordsee/Ems — Monats- und Jahressumme, größte Tagessumme — 1942

| Flußgebiet | | Stationen | Seehöhe m | Monatssummen (mm) Januar | Februar | März | April | Mai | Juni | Juli | August | September | Oktober | November | Dezember | Jahressumme I–XII mm | Größte Tagesmenge Höhe mm | Datum | Zahl der Tage mit Niederschlag ≧ 0.1 mm | ≧ 1.0 mm | ≧ 10.0 mm | * ≧ 0.1 mm | ⊡ | Jahressumme XI.41–X.42 mm |
|---|---|---|---|---|---|---|---|---|---|---|---|---|---|---|---|---|---|---|---|---|---|---|---|---|
| Mündung bis Aller | W. | Farge b. Bremen. . | 0 | 22 | 17 | 19 | 38 | 56 | 44 | 163 | 37 | 39 | 87 | 65 | 54 | 641 | 26.5 | 16.12. | 180 | 114 | 17 | 26 | 50 | 639 |
| | Hunte | Essen, Bad . . . . | 59 | 36 | 25 | 20 | 42 | 60 | 66 | 169 | 13 | 74 | 84 | 47 | 38 | 674 | 44.0 | 16. 9. | 172 | 103 | 19 | 31 | 55 | 711 |
| | | Venne . . . . . | 57 | 32 | 27 | 21 | 48 | 54 | 43 | 190 | 23 | 47 | 88 | 58 | 47 | 678 | 40.4 | 12. 7. | 177 | 115 | 17 | 30 | 41 | 714 |
| | | Damme (Oldenburg) | 60 | 22 | 29 | 27 | 42 | 54 | 38 | 169 | 22 | 55 | 91 | 61 | 59 | 669 | 23.6 | 22. 5. | 111 | 100 | 18 | 10 | 53 | 672 |
| | | Lemförde . . . . . | 43 | 21 | 17 | 27 | 35 | 55 | 37 | 131 | 29 | 37 | 88 | 47 | 31 | 555 | 28.6 | 12. 7. | 146 | 103 | 15 | 15 | 46 | 580 |
| | | Lembruch . . . . | 37 | 17 | 11 | 23 | 29 | 25 | 40 | 138 | 18 | 34 | 90 | 42 | 34 | 501 | — | — | 113 | 97 | 12 | 13 | 44 | 514 |
| | | Diepholz (Stadt) . | 39 | 18 | 20 | 25 | 44 | 61 | 43 | 177 | 34 | 31 | 89 | 52 | 45 | 639 | 26.7 | 12. 7. | 150 | 119 | 15 | 20 | 50 | 652 |
| | | Diepholz (Flughaf.) | 38 | 21 | 17 | 26 | 45 | 46 | 36 | 156 | 23 | 33 | 81 | 49 | 41 | 574 | 23.1 | 12. 7. | 173 | 108 | 16 | 28 | 46 | 593 |
| | | Hemsloh . . . . . | 46 | 21 | 13 | 27 | 27 | 73 | 60 | 172 | 18 | 30 | 84 | 52 | 39 | 616 | 31.2 | 17. 7. | 171 | 101 | 17 | 27 | 54 | 630 |
| | | Wagenfeld . . . . | 38 | 21 | 17 | 20 | 31 | 48 | 44 | 112 | 18 | 40 | 75 | 51 | 40 | 517 | 17.5 | 23. 7. | 170 | 110 | 16 | 27 | 66 | 517 |
| | | Dörpel . . . . . | 38 | 21 | 11 | 27 | 34 | 33 | 37 | 197 | 22 | 46 | 82 | 50 | 39 | 599 | 29.2 | 18. 7. | 170 | 109 | 12 | 26 | 47 | 611 |
| | | Natenstedt . . . . | 40 | 20 | 18 | 22 | 53 | 82 | 39 | 215 | 34 | 26 | 93 | 47 | 51 | 700 | 36.0 | 23. 7. | 138 | 111 | 16 | 17 | 45 | 727 |
| | | Ellenstedt . . . . | 49 | 20 | 19 | 20 | 42 | 50 | 38 | 181 | 32 | 30 | 103 | 60 | 35 | 630 | 41.9 | 12. 7. | 111 | 93 | 17 | 18 | 54 | 649 |
| | | Holzhausen, Kr. Ol- | 48 | 20 | 22 | 22 | 52 | 50 | 47 | 221 | 23 | 39 | 107 | 61 | 58 | 722 | 43.9 | 12. 7. | 155 | 115 | 18 | 23 | 46 | 725 |
| | | Sage [denburg | 46 | 18 | 20 | 25 | 50 | 95 | 36 | 179 | 34 | 45 | 106 | 56 | 42 | 706 | 37.7 | 14. 5. | 154 | 114 | 15 | 20 | 40 | 725 |
| | | Hundsmühlen . . . | 6 | 22 | 25 | 24 | 41 | 72 | 57 | 170 | 50 | 12 | 90 | 54 | 50 | 667 | 28.9 | 12. 7. | 177 | 118 | 17 | 32 | 60 | 686 |
| | | Wehnen . . . . . | 9 | 23 | 20 | 17 | 41 | 60 | 46 | 196 | 64 | 27 | 103 | 68 | 54 | 719 | 29.2 | 10. 8. | 179 | 116 | 15 | 27 | 45 | 727 |
| | | Oldenburg (Stadt) . | 7 | 21 | 15 | 15 | 40 | 82 | 52 | 170 | 45 | 14 | 85 | 51 | 43 | 633 | 39.0 | 14. 5. | 172 | 106 | 15 | 24 | 46 | 655 |
| | | Oldenburg (Flugh.) . | 11 | 21 | 15 | 17 | 40 | 46 | 40 | 187 | 38 | 19 | 90 | 61 | 58 | 632 | 36.0 | 12. 7. | 163 | 107 | 15 | 25 | 52 | 617 |
| | | Kirchhatten . . . | 30 | 20 | 29 | 26 | 43 | 64 | 57 | 168 | 37 | 32 | 94 | 52 | 54 | 676 | 35.0 | 12. 7. | 197 | 111 | 18 | 30 | 45 | 704 |
| | | Hude . . . . . | 12 | 25 | 21 | 20 | 39 | 44 | 49 | 182 | 20 | 26 | 70 | 63 | 50 | 609 | 26.3 | 16. 6. | 134 | 104 | 16 | 23 | 45 | 621 |
| | | Katjenbüttel [denburg | 2 | 21 | 17 | 21 | 33 | 59 | 45 | 143 | 23 | 26 | 73 | 59 | 47 | 567 | 25.5 | 15. 7. | 182 | 114 | 12 | 25 | 42 | 572 |
| | | Oberhausen, Kr. Ol- | 1 | 20 | 22 | 21 | 40 | 65 | 49 | 174 | 44 | 18 | 91 | 64 | 50 | 658 | 27.0 | 15. 7. | 168 | 109 | 15 | 25 | 48 | 661 |
| | Mündung bis Hunte | Elsfleth [holz | 1 | 23 | 28 | 22 | 39 | 45 | 41 | 150 | 45 | 29 | 82 | 58 | 47 | 609 | 25.8 | 12. 7. | 185 | 106 | 16 | 24 | 47 | 634 |
| | | Meyenburg, Kr. Oster- | 4 | 26 | 14 | 25 | 45 | 43 | 41 | 162 | 49 | 26 | 99 | 60 | 41 | 631 | 29.7 | 12. 7. | 120 | 106 | 16 | 18 | 49 | 639 |
| | | Moorriem-Paradies . | 0 | 21 | 11 | 18 | 39 | 64 | 39 | 138 | 38 | 25 | 65 | 46 | 45 | 549 | 24.8 | 16. 6. | 175 | 103 | 12 | 26 | 45 | 562 |
| | | Ovelgönne . . . . | 1 | 13 | 13 | 16 | 30 | 38 | 35 | 174 | 36 | 25 | 76 | 55 | 53 | 564 | 26.0 | 12. 7. | 135 | 91 | 17 | 19 | 45 | 567 |
| | | Sandstedt . . . . | 1 | 20 | 18 | 15 | 40 | 46 | 31 | 167 | 39 | 27 | 95 | 51 | 57 | 606 | 27.7 | 12. 7. | 135 | 101 | 15 | 17 | 50 | 610 |
| | | Hagen (Bez. Bremen) | 8 | 28 | 27 | 26 | 45 | 48 | 59 | 200 | 40 | 45 | 129 | 65 | 67 | 779 | 36.1 | 18. 7. | 166 | 127 | 20 | 31 | 47 | 787 |
| | | Volkmarst . . . . | 20 | 27 | 22 | 20 | 38 | 39 | 39 | 171 | 42 | 40 | 113 | 51 | 62 | 664 | 25.7 | 22.10. | 140 | 113 | 17 | 20 | 53 | 672 |
| | | Stubben . . . . . | 9 | 28 | 24 | 12 | 40 | 39 | 46 | 166 | 33 | 34 | 99 | 53 | 50 | 624 | 30.3 | 18. 7. | 135 | 104 | 12 | 15 | 38 | 644 |
| | | Loxstedt . . . . . | 9 | 28 | 21 | 18 | 36 | 40 | 27 | 169 | 33 | 28 | 105 | 61 | 42 | 608 | 25.5 | 18. 7. | 172 | 110 | 15 | 18 | 37 | 625 |
| | | Seefeld . . . . . | 1 | 22 | 17 | 16 | 32 | 38 | 36 | 154 | 44 | 30 | 104 | 54 | 60 | 607 | 32.2 | 18. 7. | 164 | 104 | 13 | 24 | 48 | 588 |
| **Von der Weser bis zur Ems** | | | | | | | | | | | | | | | | | | | | | | | | |
| Ostfriesische Küste | Nordsee | Waddens . . . . . | 1 | 23 | 15 | 15 | 25 | 40 | 28 | 157 | 65 | 45 | 94 | 41 | 54 | 602 | 28.5 | 18. 7. | 153 | 109 | 13 | 20 | 45 | 586 |
| | | Ruhwarden . . . . | 2 | 34 | 16 | 16 | 32 | 34 | 39 | 178 | 56 | 42 | 95 | 49 | 70 | 661 | 33.0 | 18. 7. | 137 | 113 | 17 | 20 | 48 | 664 |
| | | Rastede. . . . . | 19 | 28 | 26 | 19 | 34 | 49 | 38 | 169 | 64 | 47 | 97 | 67 | 51 | 689 | 32.5 | 10. 8. | 162 | 116 | 21 | 23 | 49 | 694 |
| | | Jade . . . . . | 1 | 23 | 22 | 15 | 32 | 43 | 35 | 138 | 48 | 22 | 100 | 58 | 54 | 590 | 26.9 | 12. 7. | 165 | 114 | 13 | 29 | 47 | 575 |
| | | Varel . . . . . | 10 | 28 | 31 | 18 | 36 | 40 | 39 | 160 | 55 | 40 | 121 | 76 | 67 | 711 | 25.6 | 23. 7. | 179 | 117 | 20 | 30 | 47 | 692 |
| | | Neuenburg (Oldenb.) | 10 | 25 | 43 | 17 | 39 | 40 | 54 | 166 | 64 | 44 | 118 | 85 | 60 | 755 | 26.0 | 12. 7. | 161 | 127 | 14 | 16 | 40 | 742 |
| | | Wiesmoor . . . . | 12 | 23 | 24 | 19 | 32 | 57 | 45 | 144 | 52 | 29 | 109 | 57 | 54 | 645 | 25.0 | 23. 7. | 178 | 122 | 16 | 26 | 45 | 646 |
| | | Upschört . . . . . | 9 | 17 | 17 | 16 | 35 | 71 | 54 | 153 | 88 | 32 | 112 | 52 | 56 | 703 | 30.1 | 23. 7. | 163 | 112 | 19 | 26 | 61 | 698 |
| | | Dykhausen . . . . | 1 | 26 | 16 | 11 | 35 | 42 | 44 | 125 | 56 | 35 | 95 | 54 | 59 | 598 | 30.2 | 23. 7. | 121 | 105 | 16 | 16 | 35 | 587 |
| | | Wilhelmshaven . . | 4 | 27 | 20 | 18 | 32 | 38 | 43 | 187 | 70 | 37 | 118 | 60 | 53 | 703 | 55.5 | 18. 7. | 158 | 115 | 17 | 26 | 43 | 705 |
| | | Jever (Flughafen) . | 6 | 28 | 21 | 18 | 34 | 63 | 42 | 124 | 78 | 41 | 100 | 72 | 61 | 682 | 23.7 | 23. 7. | 170 | 114 | 16 | 26 | 54 | 652 |
| | | Minsen . . . . . | 2 | 23 | 18 | 15 | 35 | 63 | 37 | 143 | 120 | 41 | 136 | 50 | 83 | 764 | 38.8 | 10. 8. | 164 | 112 | 19 | 25 | 47 | 738 |
| | | Wangerooge (Flugh.) | 2 | 21 | 16 | 20 | 42 | 63 | 40 | 122 | 142 | 44 | 141 | 50 | 83 | 784 | 63.1 | 10. 8. | 165 | 117 | 23 | 23 | 42 | 750 |
| | | Carolinensiel. . . . | 4 | 21 | 19 | 16 | 46 | 41 | 38 | 105 | 105 | 51 | 142 | 70 | 66 | 720 | 33.2 | 10. 8. | 152 | 111 | 24 | 22 | 50 | 686 |
| | | Spiekeroog . . . . | 5 | 16 | 9 | 18 | 30 | 58 | 33 | 116 | 33 | 63 | 125 | 50 | 70 | 621 | — | — | — | — | — | — | — | 586 |
| | | Langeoog . . . . . | 2 | 38 | 31 | 25 | 29 | 46 | 35 | 127 | 45 | 59 | 138 | 50 | 78 | 701 | 30.3 | 23. 7. | 188 | 123 | 19 | 30 | 69 | 685 |
| | | Blersum . . . . . | 3 | 27 | 19 | 17 | 40 | 60 | 48 | 149 | 59 | 43 | 120 | 57 | 71 | 710 | 35.3 | 23. 7. | 180 | 118 | 22 | 33 | 38 | 690 |
| | | Esens. . . . . | 3 | 31 | 23 | 19 | 40 | 59 | 40 | 131 | 75 | 46 | 145 | 46 | 73 | 728 | 27.0 | 23. 7. | 180 | 126 | 21 | 22 | 34 | 716 |
| | | Norderney . . . . | 4 | 40 | 15 | 19 | 32 | 45 | 17 | 109 | 57 | 40 | 114 | 49 | 64 | 601 | 27.2 | 23. 7. | 173 | 117 | 11 | 24 | 63 | 555 |
| | | Negenmerten . . . | 6 | 36 | 16 | 23 | 33 | 54 | 38 | 130 | 63 | 51 | 115 | 50 | 61 | 670 | 30.9 | 23. 7. | 171 | 129 | 17 | 26 | 64 | 660 |
| | | Neßmersiel . . . . | 1 | 41 | 14 | 28 | 26 | 39 | 25 | 110 | 49 | 38 | 105 | 30 | 63 | 568 | 26.5 | 23. 7. | 159 | 106 | 15 | 20 | 60 | 543 |
| | | Norden . . . . . | 6 | 35 | 29 | 23 | 33 | 47 | 25 | 152 | 60 | 55 | 137 | 52 | 72 | 720 | 50.9 | 12. 7. | 187 | 117 | 18 | 30 | 59 | 694 |
| | | Norddeich. . . . . | 7 | 30 | 25 | 20 | 29 | 44 | 14 | 134 | 47 | 41 | 102 | 37 | 54 | 577 | 48.7 | 12. 7. | 161 | 109 | 12 | 27 | 59 | 564 |
| | | Juist . . . . . | 18 | — | — | — | — | — | — | — | — | 29 | 99 | 41 | 61 | — | — | — | — | — | — | — | — | — |
| | | Greetsiel . . . . . | 1 | 28 | 16 | 19 | 31 | 49 | 33 | 147 | 93 | 38 | 130 | 45 | 73 | 702 | 39.6 | 12. 7. | 162 | 112 | 17 | 21 | 32 | 664 |
| | | Borkum . . . . . | 2 | 31 | 15 | 15 | 34 | 47 | 17 | 119 | 71 | 56 | 125 | 42 | 69 | 641 | 28.0 | 23. 7. | 179 | 116 | 17 | 26 | 35 | 614 |
| | | Plaggenburg . . . | 10 | 33 | 28 | 20 | 44 | 75 | 49 | 166 | 93 | 43 | 134 | 61 | 75 | 821 | 32.6 | 22. 7. | 154 | 119 | 31 | 23 | 46 | 806 |
| | | Aurich . . . . . | 5 | 33 | 26 | 18 | 39 | 83 | 45 | 147 | 78 | 46 | 122 | 62 | 72 | 771 | 31.8 | 12. 5. | 176 | 135 | 20 | 29 | 75 | 746 |
| | | Theene . . . . . | 1 | 18 | 16 | 18 | 27 | 50 | 39 | 126 | 73 | 23 | 92 | 45 | 63 | 590 | 26.0 | 12. 7. | 167 | 111 | 11 | 27 | 42 | 553 |
| | | Emden-Prestel . . | 2 | 21 | 17 | 21 | 40 | 60 | 20 | 153 | 78 | 32 | 112 | 58 | 66 | 678 | 27.5 | 12. 5. | 172 | 118 | 16 | 22 | 65 | 659 |
| | | Rysum . . . . . | 1 | 11 | 10 | 15 | 42 | 51 | — | — | — | — | — | — | 62 | — | — | — | — | — | — | — | — | — |
| **Ems** | | | | | | | | | | | | | | | | | | | | | | | | |
| Hase bis Quelle | Bever bis Quelle | Hövelriege . . . . | 107 | 44 | 21 | 21 | 33 | 74 | 35 | 115 | 40 | 48 | 81 | 71 | 37 | 620 | 38.2 | 23. 7. | 161 | 118 | 10 | 25 | 67 | 643 |
| | | Rietberg . . . . . | 78 | 34 | 24 | 26 | 33 | 69 | 37 | 126 | 50 | 57 | 101 | 53 | 44 | 654 | 41.2 | 23. 7. | 146 | 119 | 14 | 17 | 49 | 673 |
| | | Stromberg, Kr. Beckum | 145 | 40 | 25 | 28 | 53 | 68 | 46 | 162 | 31 | 55 | 102 | 52 | 42 | 704 | 24.3 | 24. 7. | 137 | 113 | 22 | 23 | 50 | 762 |
| | | Rheda [Wiedenbrück | 71 | 35 | 31 | 29 | 55 | 58 | 38 | 120 | 50 | 57 | 98 | 59 | 41 | 671 | — | — | 158 | 123 | 18 | 20 | 50 | 683 |
| | | Wilhelmsdorf, Kr. | 105 | 39 | 24 | 28 | 46 | 66 | 43 | 153 | 57 | 64 | 114 | 87 | 42 | 763 | 37.9 | 23. 7. | 190 | 126 | 19 | 35 | 62 | 767 |
| | | Bielefelder Pumpstation (Senne II) | 126 | 41 | 28 | 31 | 59 | 70 | 46 | 155 | 61 | 65 | 130 | 96 | 46 | 828 | 33.8 | 23. 7. | 177 | 133 | 26 | 29 | 56 | 836 |
| | | Gütersloh (Stadt) . | 76 | 26 | 22 | 25 | 37 | 58 | 37 | 136 | 53 | 54 | 92 | 69 | 35 | 644 | 37.5 | 23. 7. | 156 | 112 | 15 | 25 | 45 | 639 |
| | | Gütersloh-Marienfeld | 70 | 36 | 21 | 27 | 46 | 74 | 40 | 136 | 51 | 49 | 87 | 61 | 46 | 674 | 30.2 | 23. 7. | 173 | 129 | 13 | 28 | 57 | 670 |
| | | Kaunitz . . . . . | 93 | 46 | 27 | 30 | 40 | 72 | 44 | 146 | 39 | 58 | 106 | 76 | 43 | 727 | 40.8 | 23. 7. | 206 | 124 | 18 | 37 | 49 | 783 |
| | | Heerde . . . . . | 66 | 23 | 18 | 30 | 38 | 63 | 45 | 128 | 52 | 62 | 74 | 48 | 49 | 630 | 31.8 | 23. 7. | 168 | 113 | 13 | 29 | 47 | 613 |
| | | Brackwede . . . . | 110 | 43 | 41 | 30 | 51 | 84 | 45 | 154 | 47 | 58 | 114 | 106 | 54 | 827 | 36.3 | 23. 7. | 156 | 133 | 19 | 29 | 52 | 808 |
| | | Spiegelsberge . . . | 250 | 37 | 32 | 46 | 57 | 78 | 58 | 232 | 58 | 44 | 137 | 92 | 49 | 920 | 64.3 | 23. 7. | 156 | 130 | 27 | 19 | 55 | 952 |
| | | Brockhagen . . . . | 81 | 35 | 24 | 27 | 48 | 64 | 58 | 126 | 26 | 53 | 82 | 74 | 40 | 657 | 26.1 | 23. 7. | 158 | 115 | 17 | 26 | 41 | 666 |
| | | Harsewinkel . . . | 63 | 35 | 28 | 28 | 46 | 59 | 48 | 129 | 40 | 68 | 89 | 74 | 44 | 688 | 28.0 | 23. 7. | 163 | 119 | 18 | 20 | 44 | 670 |

# 1942 Monats- und Jahressumme, größte Tagessumme Ems

| Flußgebiet | | Stationen | See-höhe m | Monatssummen (mm) Januar | Februar | März | April | Mai | Juni | Juli | August | September | Oktober | November | Dezember | Jahressumme I—XII mm | Größte Tagesmenge Höhe mm | Datum | Zahl der Tage mit Niederschlag ≧ 0.1 mm | ≧ 1.0 mm | ≧ 10.0 mm | * ≧ 0.1 mm | ⊠ | Jahressumme XI.41—X.42 mm |
|---|---|---|---|---|---|---|---|---|---|---|---|---|---|---|---|---|---|---|---|---|---|---|---|---|
| Hase bis Quelle | Bever bis Quelle | Ostenfelde | 80 | 31 | **25** | 26 | 44 | 68 | 42 | **119** | 40 | 59 | 93 | 50 | 44 | 641 | 30.8 | 23. 7. | 141 | 121 | 15 | 22 | 69 | 648 |
| | | Warendorf | 56 | 30 | **21** | 28 | 38 | 64 | 42 | **145** | 44 | 76 | 78 | 43 | 30 | 639 | 35.9 | 28. 7. | 148 | 115 | 15 | 16 | 47 | 658 |
| | | Hesseln | 115 | 30 | **27** | **27** | 47 | 70 | 46 | **133** | 50 | 71 | 105 | 83 | 51 | 740 | 25.8 | 28. 7. | 198 | 134 | 20 | 30 | 52 | 761 |
| | | Versmold | 70 | 41 | 41 | 30 | 49 | 52 | 27 | **156** | **22** | 63 | 104 | 66 | 51 | 702 | 30.3 | 28. 7. | 161 | 127 | 17 | 24 | 47 | 743 |
| | | Telgte | 50 | 38 | 29 | 24 | 32 | 43 | 40 | **144** | **19** | 52 | 84 | 51 | 37 | 593 | 23.9 | 28. 7. | 145 | 111 | 9 | 15 | 49 | 608 |
| | Bever | Füchtorf | 65 | 36 | **25** | 27 | 36 | 70 | 40 | **139** | 26 | 48 | 87 | 50 | 40 | 624 | 24.6 | 28. 7. | 174 | 121 | 13 | 20 | 44 | 640 |
| | | Iburg | 122 | 38 | 38 | 29 | 38 | 56 | 80 | **193** | **25** | 56 | 105 | 68 | 64 | 790 | 31.5 | 8. 6. | 186 | 138 | 19 | 29 | 74 | 829 |
| | | Ost-Bevern | 53 | 26 | 30 | 25 | 34 | 59 | 50 | **137** | **24** | 32 | 71 | 56 | 40 | 584 | 20.7 | 16. 9. | 131 | 110 | 12 | 19 | 48 | 599 |
| | Werse | Beckum (Paterweg) | 117 | 39 | **22** | 36 | 43 | 58 | 52 | **135** | 28 | 77 | 86 | 56 | 43 | 675 | 31.2 | 23. 7. | 172 | 127 | 9 | 31 | 66 | 690 |
| | | Beckum (Untersbg.) | 116 | 40 | **24** | 26 | 48 | 57 | 59 | **140** | 34 | 75 | 90 | 60 | 46 | 699 | 37.4 | 23. 7. | 180 | 123 | 13 | 30 | 69 | 744 |
| | | Borbein | 70 | 34 | **17** | 25 | 64 | 57 | 50 | **123** | 25 | 58 | 67 | 47 | 33 | 600 | 33.5 | 23. 7. | 193 | 118 | 14 | 32 | 61 | 608 |
| | | Rinkerode | 62 | 44 | 25 | 31 | 33 | 80 | 48 | **142** | **23** | 52 | 81 | 48 | 45 | 652 | 29.1 | 23. 7. | 132 | 119 | 14 | 20 | 65 | 686 |
| | | Neubeckum | 105 | 34 | **24** | 31 | 31 | 70 | 54 | **157** | 35 | 74 | 80 | 50 | 42 | 682 | 40.7 | 23. 7. | 154 | 114 | 14 | 23 | 39 | 705 |
| | | Hoetmar | 66 | 31 | **30** | 31 | 32 | 58 | 45 | **138** | **30** | 51 | 74 | 45 | 45 | 610 | 32.0 | 23. 7. | 150 | 124 | 11 | 20 | 48 | 633 |
| | | Alverskirchen (str.) | 61 | 39 | **20** | 25 | 29 | 48 | 46 | **148** | 34 | 54 | 81 | 48 | 45 | 617 | 25.4 | 28. 7. | 173 | 126 | 10 | 28 | 51 | 625 |
| | | Münster (Schlageter- | 63 | 53 | 30 | **28** | 32 | 49 | 71 | **134** | 35 | 57 | 77 | 55 | 51 | 672 | 30.3 | 8. 6. | 184 | 123 | 14 | 31 | 68 | 687 |
| | | Münster-Handorf | 51 | 34 | **20** | **20** | 38 | 46 | 41 | **126** | 23 | 59 | 85 | 55 | 50 | 597 | 21.2 | 6. 9. | 173 | 127 | 11 | 27 | 67 | 586 |
| | | Fuestrup | 54 | 30 | **17** | 27 | 27 | 45 | 54 | **124** | 24 | 39 | 69 | 48 | 38 | 542 | 21.3 | 28. 7. | 158 | 111 | 10 | 24 | 66 | 546 |
| | Aa bis Werse | Altenberge | 105 | 33 | **23** | 25 | 39 | 50 | 47 | **139** | 41 | 51 | 94 | 62 | 46 | 650 | 21.4 | 12. 7. | 191 | 134 | 13 | 25 | 58 | 668 |
| | | Roxel-Schonebeck | 69 | 32 | **25** | 30 | 28 | 43 | 53 | **136** | 44 | 52 | 80 | 55 | 44 | 622 | 20.2 | 23. 7. | 154 | 131 | 16 | 22 | 69 | 655 |
| | | Greven | 49 | 25 | **22** | 24 | 30 | 44 | 42 | **155** | 33 | 47 | 75 | 60 | 39 | 596 | 26.5 | 11. 7. | 178 | 118 | 14 | 20 | 50 | 615 |
| | | Kattenvenne | 55 | 32 | **22** | 33 | 38 | 52 | 63 | **149** | 26 | 54 | 85 | 60 | 40 | 654 | 26.2 | 16. 9. | 172 | 127 | 15 | 19 | 45 | 660 |
| | | Ladbergen | 49 | 30 | 27 | **17** | 41 | 55 | 47 | **167** | 51 | 44 | 79 | 61 | 42 | 661 | 32.1 | 16. 7. | 201 | 119 | 15 | 38 | 71 | 663 |
| | | Saerbeck | 48 | 33 | **21** | 24 | 34 | 35 | 43 | **171** | 40 | 48 | 84 | 56 | 43 | 632 | 30.7 | 16. 7. | 168 | 114 | 14 | 19 | 53 | 644 |
| | | Emsdetten | 45 | 33 | **19** | 25 | 27 | 54 | 42 | **173** | 38 | 40 | 83 | 47 | 41 | 622 | 30.1 | 16. 7. | 160 | 129 | 14 | 20 | 65 | 637 |
| | | Rheine (Ort) | 33 | 49 | **25** | 35 | 35 | 53 | 44 | **149** | *42* | *42* | *79* | *60* | *40* | 653 | — | — | — | — | — | — | — | 665 |
| | | Rheine (Flugh.) | 40 | 38 | **25** | 29 | 44 | 49 | 54 | **155** | 46 | 35 | 86 | 67 | 48 | 676 | 25.2 | 12. 7. | 196 | 122 | 11 | 38 | 63 | 680 |
| | | Leschede | 30 | 31 | **16** | 27 | 55 | 59 | 46 | **138** | 45 | 65 | 89 | 67 | 36 | 674 | 26.9 | 28. 7. | 183 | 122 | 12 | 24 | 67 | 677 |
| | Aa | Westerkappeln | 70 | 25 | **24** | **24** | 43 | 52 | 42 | **187** | 30 | 50 | 79 | 54 | 36 | 646 | 37.1 | 12. 7. | 142 | 114 | 17 | 9 | 49 | 686 |
| | | Tecklenburg | 180 | 44 | 32 | **28** | 48 | 67 | 62 | **199** | 43 | *65* | *105* | *70* | *60* | 823 | 42.6 | 19. 7. | — | — | — | — | — | 885 |
| | | Ibbenbüren | 70 | 36 | **23** | 28 | 45 | 52 | 50 | **169** | 37 | 53 | 94 | 61 | 50 | 698 | 22.5 | 19. 7. | 163 | 127 | 17 | 24 | 51 | 729 |
| | | Hörstel | 45 | 34 | **23** | 37 | 39 | 64 | 54 | **185** | 36 | 29 | 87 | 60 | 44 | 692 | 25.7 | 19. 7. | 194 | 124 | 18 | 31 | 68 | 707 |
| | | Venhaus (Schleuse) | 36 | 37 | **24** | 26 | 35 | 76 | 38 | **163** | 29 | 27 | 92 | 57 | 57 | 661 | 24.6 | 28. 7. | 181 | 133 | 15 | 28 | 66 | 641 |
| | | Lechtrup-Merzen | 55 | 37 | 19 | 33 | 40 | 44 | 38 | **156** | **18** | 20 | 91 | 60 | 43 | 599 | 25.0 | 28. 7. | 160 | 118 | 8 | 22 | 51 | 619 |
| | E. | Settrup | 34 | 35 | **23** | 33 | 49 | 50 | 42 | **170** | 29 | 41 | 103 | 60 | 42 | 677 | 27.8 | 12. 7. | 172 | 112 | 16 | 33 | 67 | 720 |
| | | Lingen | 23 | 39 | 22 | 39 | 34 | 50 | 30 | **164** | 78 | **17** | 93 | 75 | 61 | 702 | 32.8 | 13. 8. | 201 | 123 | 19 | 34 | 70 | 695 |
| Hase | Mündung bis Quelle | Borgloh | 135 | 43 | 27 | 29 | 51 | 60 | 44 | **199** | **19** | 74 | 102 | 57 | 54 | 759 | 39.1 | 16. 9. | 170 | 119 | 19 | 24 | 69 | 795 |
| | | Schledehausen | 105 | 40 | 35 | 21 | 39 | 36 | 43 | **200** | **12** | 81 | 97 | 66 | 38 | 708 | 49.7 | 12. 7. | 155 | 118 | 17 | 30 | 52 | 775 |
| | | Osnabrück-Düstrup | 69 | 34 | 20 | 17 | 38 | 47 | 81 | **159** | **13** | 51 | 88 | 59 | 45 | 652 | 43.3 | 8. 6. | 164 | 109 | 16 | 29 | 52 | 679 |
| | | Osnabrück (Richtfunkweg) | 81 | 32 | **21** | 23 | 40 | 51 | 55 | **151** | 24 | 37 | 78 | 52 | 38 | 602 | 36.5 | 12. 7. | 165 | 110 | 14 | 27 | 66 | 634 |
| | | Osnabrück-Haste | 60 | 31 | 27 | **26** | 46 | 58 | 52 | **168** | 36 | 45 | 83 | 61 | 45 | 678 | 40.1 | 12. 7. | 146 | 117 | 18 | 24 | 51 | 718 |
| | | Natrup-Hagen | 83 | 34 | **22** | 24 | 42 | 62 | 76 | **167** | 32 | 44 | 100 | 59 | 45 | 707 | 31.7 | 12. 7. | 178 | 126 | 19 | 24 | 64 | 735 |
| | | Bramsche | 48 | 36 | 26 | 27 | 45 | 48 | 51 | **163** | **19** | 45 | 107 | 47 | 48 | 662 | 35.7 | 12. 7. | 187 | 119 | 14 | 31 | 69 | 707 |
| | | Vörden, Kreis Bersen- | 42 | 31 | **14** | 18 | 45 | 54 | 64 | **178** | 28 | 36 | 96 | 50 | 43 | 657 | 25.1 | 12. 7. | 145 | 111 | 20 | 13 | 70 | 689 |
| | | Bersenbrück (brück | 34 | 28 | **23** | 29 | 45 | 55 | 40 | **200** | 24 | 46 | 112 | 56 | 49 | 707 | 32.7 | 23. 7. | 169 | 131 | 15 | 26 | 44 | 748 |
| | | Badbergen | 30 | 25 | **17** | 26 | 47 | 49 | 36 | **195** | 33 | 25 | 100 | 68 | 42 | 663 | 29.8 | 23. 7. | 168 | 119 | 13 | 24 | 45 | 669 |
| | | Mühlen | 37 | 29 | **15** | 24 | 44 | 50 | 30 | **167** | 17 | 26 | 66 | 47 | 37 | 552 | 22.0 | 23. 7. | 136 | 110 | 12 | 8 | 43 | 570 |
| | | Dinklage | 28 | 22 | 19 | **15** | 37 | 60 | 47 | **179** | 41 | 27 | 67 | 45 | 33 | 592 | 30.0 | 12. 7. | 158 | 106 | 13 | 26 | 68 | 618 |
| | | Vechta (Stadt) | 37 | 24 | 19 | **18** | 39 | 42 | 50 | **167** | 40 | 34 | 87 | 56 | 40 | 616 | 29.7 | 12. 7. | 170 | 111 | 13 | 24 | 46 | 627 |
| | | Vestrup | 36 | 25 | **9** | 24 | 38 | 53 | 49 | **168** | 26 | 30 | 75 | 67 | 42 | 606 | 31.7 | 28. 7. | 133 | 100 | 19 | 17 | 48 | 618 |
| | | Löningen | 23 | 25 | 26 | **23** | 45 | 46 | 35 | **187** | 47 | 33 | 92 | 64 | 51 | 674 | 35.3 | 12. 7. | 180 | 124 | 15 | 42 | 66 | 698 |
| | | Quakenbrück | 23 | **25** | 26 | 30 | 47 | 51 | 40 | **176** | 50 | **25** | 99 | 57 | 48 | 674 | 30.9 | 28. 7. | 190 | 127 | 13 | 37 | 53 | 675 |
| | | Basum-Sussum | 63 | 23 | 22 | **20** | 48 | 51 | 32 | **184** | 25 | 34 | 105 | 57 | 49 | 650 | 29.9 | 23. 7. | 172 | 115 | 14 | 23 | 64 | 682 |
| | | Klein Mimmelage | 26 | 28 | **18** | 25 | 46 | 49 | 31 | **166** | 37 | 28 | 87 | 50 | 43 | 608 | 26.6 | 28. 7. | 141 | 115 | 14 | 15 | 45 | 635 |
| | | Berge, Kr. Bersenbrück | 50 | *45* | *35* | **22** | *50* | *40* | 34 | **187** | 42 | 30 | 121 | 59 | 54 | 719 | 33.2 | 23. 7. | — | — | — | — | — | 723 |
| | | Handrup | 25 | 49 | 32 | **20** | 46 | 39 | 27 | **170** | 36 | 27 | 61 | 49 | 48 | 604 | 35.2 | 28. 7. | 171 | 125 | 11 | 24 | 62 | 623 |
| | | Haselünne | 20 | 33 | 23 | **22** | 49 | 50 | 43 | **154** | 44 | 24 | 109 | 68 | 54 | 673 | 31.2 | 23. 7. | 199 | 136 | 17 | 31 | 62 | 683 |
| | | Plankorth | 22 | 33 | **17** | 23 | 48 | 64 | 33 | **183** | 64 | 21 | 100 | 61 | 61 | 708 | 31.0 | 23. 7. | 173 | 129 | 18 | 14 | 65 | 710 |
| | | Bockholte | 36 | 22 | **13** | 17 | 45 | 69 | 42 | **161** | 47 | 47 | 98 | 67 | 52 | 680 | 34.3 | 23. 7. | 191 | 121 | 18 | 26 | 70 | 695 |
| | | Klein-Berßen | 34 | 27 | **18** | 20 | 37 | 34 | 31 | **136** | 29 | 27 | 103 | 56 | 53 | 571 | 35.0 | 12. 7. | 136 | 113 | 13 | 16 | 41 | 576 |
| Mündung bis Hase | Leda bis Hase | Meppen (Koppelschleuse) | 14 | 30 | **16** | 20 | 54 | 60 | 29 | **241** | 58 | 26 | 134 | 87 | 47 | 802 | 46.1 | 23. 7. | 188 | 139 | 24 | 26 | 61 | 797 |
| | | Meppen (Schießplatz) | 25 | 38 | **21** | 22 | 39 | 46 | 31 | **143** | 45 | 26 | 107 | 59 | 57 | 634 | 25.8 | 23. 7. | 188 | 133 | 14 | 25 | 66 | 638 |
| | | Sögel | 35 | *24* | 24 | **14** | 36 | 36 | 36 | **151** | 63 | 29 | 94 | 62 | 46 | 615 | 42.5 | 12. 7. | 139 | 115 | 12 | 16 | 61 | 639 |
| | | Hebelermeer | 19 | 35 | **15** | 24 | 32 | 56 | 29 | **138** | 47 | 28 | 109 | 73 | 80 | 666 | 30.3 | 28. 7. | 159 | 133 | 17 | 20 | 64 | 639 |
| | | Rütenbrock | 14 | 38 | 24 | **19** | *35* | *45* | *25* | *170* | *50* | *25* | 117 | 61 | *60* | *669* | — | — | — | — | — | — | — | *679* |
| | | Lathen | 12 | 26 | 22 | **19** | 40 | 42 | 28 | **175** | 56 | 26 | 89 | 68 | 60 | 651 | 37.6 | 11. 7. | 170 | 126 | 13 | 23 | 63 | 648 |
| | | Neusustrum | 11 | 25 | 13 | **11** | 36 | 40 | 16 | 129 | 46 | 26 | **130** | 55 | 56 | 583 | 32.0 | 12. 7. | 138 | 116 | 9 | 19 | 65 | 570 |
| | | Dersum | 5 | 26 | 20 | **17** | 45 | 51 | 26 | **137** | 52 | 34 | 108 | 55 | 61 | 632 | 31.9 | 12. 7. | 177 | 127 | 11 | 28 | 61 | 604 |
| | | Aschendorf | 4 | 26 | **13** | 20 | 37 | 66 | 25 | **157** | 59 | 23 | 117 | 61 | 60 | 664 | 37.8 | 14. 5. | 160 | 113 | 13 | 25 | 62 | 642 |
| | | Surwold | 9 | 21 | 22 | **15** | 33 | 46 | 22 | **140** | 80 | 39 | 90 | 51 | 37 | 596 | 42.7 | 4. 8. | 173 | 123 | 11 | 19 | 31 | 598 |
| | | Papenburg | 4 | 22 | 25 | 17 | 41 | 57 | **7** | **147** | 69 | 25 | 102 | 51 | 64 | 627 | 36.5 | 12. 7. | 143 | 112 | 17 | 15 | 64 | 623 |
| | | Diele | 1 | 16 | 16 | **15** | 28 | 58 | 23 | **173** | 58 | 20 | 91 | 56 | 49 | 603 | 37.5 | 12. 7. | 176 | 111 | 13 | 16 | 64 | 595 |
| | | Weener | 2 | 26 | 38 | **15** | 30 | 62 | 36 | **163** | 66 | 25 | 106 | 46 | 60 | 673 | 24.0 | 23. 7. | 157 | 119 | 19 | 15 | 65 | 687 |
| | Leda | Westerstede | 5 | 28 | 27 | 28 | 35 | 63 | *40* | *160* | *40* | **20** | 130 | 61 | 61 | 693 | — | — | 185 | 128 | 16 | 33 | 70 | 669 |
| | | Cloppenburg | 38 | 25 | **24** | 27 | 49 | 61 | 43 | **161** | 43 | 39 | 93 | 60 | 50 | 675 | 25.6 | 12. 7. | 164 | 127 | 18 | 26 | 54 | 703 |
| | | Grönheim | 36 | 19 | **18** | 20 | 35 | 77 | 39 | **152** | 37 | 32 | 87 | 47 | 39 | 602 | 33.1 | 23. 7. | 149 | 114 | 11 | 27 | 71 | 621 |
| | | Friesoythe | 9 | 22 | 27 | 18 | 40 | 77 | 32 | **131** | 38 | **14** | 109 | 56 | 44 | 608 | 44.4 | 14. 5. | 143 | 105 | 13 | 21 | 61 | 614 |
| | | Nikolausdorf | 17 | **17** | 23 | 21 | 42 | 108 | 40 | **157** | 53 | 20 | 108 | 54 | 44 | 687 | **67.0** | 14. 5. | 172 | 103 | 19 | 33 | 54 | 682 |
| | | Kartzfehn | 15 | 18 | 26 | 21 | 43 | 88 | 46 | **180** | 57 | **14** | 100 | 65 | 40 | 698 | 44.4 | 14. 5. | 140 | 104 | 17 | 19 | 53 | 695 |
| | | Edewecht | 6 | *25* | 30 | 19 | *35* | 83 | 30 | **159** | 40 | **11** | 109 | 61 | 38 | 640 | 42.1 | 14. 5. | 120 | 102 | 12 | 21 | 51 | 651 |
| | | Zwischenahn | 10 | 25 | 29 | **19** | 32 | 70 | 44 | **169** | 41 | 29 | 109 | 58 | 57 | 672 | 29.7 | 12. 7. | 167 | 115 | 20 | 27 | 73 | 668 |
| | | Godensholt | 12 | 21 | 22 | **19** | 29 | 76 | 46 | **193** | 47 | 26 | 136 | 69 | 66 | 750 | 43.1 | 12. 7. | 148 | 120 | 18 | 18 | 61 | 711 |

# Monats- und Jahressumme, größte Tagessumme 1942

| Flußgebiet | | Stationen | Seehöhe m | Monatssummen (mm) Januar | Februar | März | April | Mai | Juni | Juli | August | September | Oktober | November | Dezember | Jahressumme I—XII mm | Größte Tagesmenge Höhe mm | Datum | Zahl der Tage mit Niederschlag ≧ 0.1 mm | ≧ 1.0 mm | ≧ 10.0 mm | * ≧ 0.1 mm | ▣ | Jahressumme XI. 41—X. 42 mm |
|---|---|---|---|---|---|---|---|---|---|---|---|---|---|---|---|---|---|---|---|---|---|---|---|
| Mündung bis Hase | Leda | Neudorfer Moor | 10 | 21 | 14 | **13** | 36 | 44 | 42 | **151** | 56 | 39 | 113 | 62 | 56 | 647 | 25.1 | 23. 7. | 148 | 122 | 14 | 14 | 65 | 632 |
| | | Neuvrees | 13 | 20 | 22 | **15** | 40 | 87 | 37 | **167** | 57 | 17 | 93 | 48 | 51 | 654 | 45.4 | 14. 5. | 175 | 117 | 14 | 26 | 67 | 677 |
| | | Breddenberg | 15 | 28 | **12** | *15* | *30* | *85* | *30* | ***170*** | *45* | 25 | 117 | 63 | 60 | *680* | — | — | — | — | — | — | — | *658* |
| | | Ramsloh | 3 | 22 | 17 | **16** | 33 | 85 | 25 | **170** | 36 | 25 | 114 | *60* | *55* | 659 | 48.2 | 12. 7. | 180 | 121 | 19 | 23 | 64 | 660 |
| | | Potshausen | 2 | 21 | 17 | **14** | 33 | 63 | 29 | **190** | 45 | 19 | 113 | 63 | 59 | 666 | 37.6 | 12. 7. | 170 | 121 | 16 | 15 | 35 | 641 |
| | | Altburlage | 3 | 17 | 21 | **16** | 33 | 79 | 26 | **143** | 65 | 27 | 111 | 53 | 56 | 647 | 43.6 | 14. 5. | 158 | 120 | 17 | 16 | 65 | 637 |
| | | Leer | 4 | 25 | 24 | **18** | 39 | 46 | 30 | **171** | 60 | 38 | 120 | 57 | 63 | 691 | 32.0 | 23. 7. | 195 | 129 | 14 | 27 | 66 | 679 |
| | Ems | Strackholt | 8 | 17 | **13** | 16 | 41 | 58 | 44 | **153** | 44 | 30 | 119 | 58 | 63 | 656 | 22.0 | 12. 7. | 168 | 127 | 14 | 24 | 63 | 637 |
| | | Holtrop | 6 | 23 | **16** | **16** | 31 | 59 | 44 | **138** | 70 | 38 | 116 | 55 | 58 | 664 | 30.0 | 23. 7. | 166 | 115 | 20 | 24 | 64 | 642 |
| | | Hatshausen | 0 | 21 | **10** | 14 | 28 | 64 | 25 | **139** | 53 | 29 | 107 | 51 | 68 | 609 | 22.6 | 18.10. | 157 | 106 | 15 | 21 | 65 | 577 |
| | | Widdelswehr | 1 | 19 | 16 | 15 | 32 | 51 | **13** | **149** | 54 | 23 | 99 | 48 | 66 | 585 | 23.3 | 23. 7. | 146 | 108 | 15 | 15 | 39 | 572 |
| | | Rhederfeld | 4 | 17 | 15 | **13** | 29 | 71 | 16 | **160** | 53 | 30 | 94 | 70 | 58 | 626 | 28.0 | 12. 7. | 146 | 107 | 12 | 16 | 44 | 595 |
| | | Landschaftspolder | 1 | **12** | 14 | 16 | 42 | 71 | 24 | **198** | 47 | 34 | 93 | 53 | 55 | 659 | 43.0 | 12. 7. | 145 | 117 | 13 | 16 | 60 | 652 |
| **Von der Ems bis zum Rhein** | | | | | | | | | | | | | | | | | | | | | | | | |
| Nordsee | Vechte | Schöppingen | 82 | 42 | 26 | **25** | 39 | 52 | 51 | **196** | 38 | 41 | 105 | 69 | 50 | 734 | 34.8 | 12. 7. | 181 | 135 | 16 | 29 | 63 | 763 |
| | | Ochtrup | 60 | *40* | *25* | **24** | 49 | 39 | 45 | **131** | 36 | 27 | 94 | 54 | 42 | 606 | 28.1 | 12. 7. | 145 | 113 | 13 | 25 | 70 | 621 |
| | | Laer | 75 | 24 | **16** | 19 | 30 | 54 | 40 | **144** | 39 | 48 | 81 | 57 | 39 | 591 | 23.0 | 12. 7. | 166 | 113 | 17 | 24 | 66 | 615 |
| | | Burgsteinfurt | 62 | 39 | 26 | **25** | 39 | 57 | 50 | **151** | 45 | 38 | 97 | 53 | 46 | 666 | 28.9 | 12. 7. | 177 | 123 | 16 | 31 | 68 | 693 |
| | | Wettringen-Bilk | 42 | *30* | **22** | *25* | *40* | 54 | 50 | **135** | 34 | 24 | 91 | 57 | 48 | 610 | 27.2 | 12. 7. | 176 | 117 | 16 | 30 | 68 | — |
| | | Bentheim | 88 | 36 | **23** | 28 | 43 | 56 | 54 | **144** | 32 | 34 | 91 | 55 | *45* | 641 | 30.5 | 12. 7. | 171 | 125 | 10 | 24 | 71 | 654 |
| | | Schüttorf | 36 | 30 | **24** | 26 | 43 | 61 | 54 | **141** | 32 | 33 | 90 | 61 | 50 | 645 | 27.3 | 12. 7. | 175 | 132 | 12 | 30 | 68 | 644 |
| | | Nordhorn | 22 | 49 | 40 | 30 | 34 | 53 | 44 | **144** | 56 | **20** | 94 | 54 | 50 | 668 | 23.2 | 23. 7. | 203 | 137 | 13 | 30 | 71 | 662 |
| | | Holtwick | 100 | 37 | 24 | **22** | 39 | 52 | 47 | **172** | 44 | 52 | 91 | *50* | *45* | 675 | 31.7 | 12. 7. | 145 | 117 | 18 | 22 | 82 | 719 |
| | | Gronau | 37 | 52 | 32 | **26** | 51 | 47 | 64 | **169** | 58 | 30 | 102 | 46 | 51 | 728 | 34.1 | 12. 7. | 116 | 100 | 23 | 19 | 68 | 743 |
| | | Holt und Haar | 28 | 27 | **21** | 33 | 37 | 50 | 33 | **124** | 28 | 32 | 89 | *40* | *45* | 563 | 19.4 | 23. 7. | 138 | 115 | 10 | 16 | 72 | 588 |
| | | Uelsen | 45 | 40 | 20 | 31 | 25 | 53 | 29 | **168** | 72 | **19** | 108 | 42 | 53 | 660 | 30.8 | 12. 7. | 146 | 125 | 13 | 24 | 71 | 673 |
| | | Wietmarschen | 21 | 22 | **9** | 14 | 30 | 42 | 23 | **139** | 69 | 22 | 78 | 44 | 43 | 535 | 29.0 | 13. 7. | 148 | 100 | 10 | 16 | 68 | 539 |
| | | Scheerhorn | 15 | 33 | 20 | **17** | 39 | 57 | 52 | **163** | 50 | 35 | 59 | 57 | 52 | 634 | 29.3 | 12. 7. | 164 | 127 | 15 | 19 | 51 | 645 |
| | | Georgsdorf | 18 | 38 | 20 | **19** | 36 | 46 | 31 | **170** | 59 | 24 | 92 | 56 | 55 | 646 | 30.0 | 23. 7. | 173 | 121 | 14 | 25 | 61 | 651 |
| | | Bathorn | 16 | 33 | 18 | **16** | 27 | 50 | 51 | **180** | 43 | 29 | 101 | 51 | 49 | 648 | 36.2 | 21. 7. | 149 | 118 | 13 | 13 | 63 | 664 |
| | | Laar | 10 | 37 | 33 | **20** | 35 | 54 | 25 | **130** | 56 | 25 | 87 | 43 | 52 | 597 | 38.6 | 23. 7. | 172 | 118 | 10 | 24 | 53 | 603 |
| | | Hesepertwist | 19 | 42 | **16** | 30 | 32 | 47 | 25 | **143** | 38 | 20 | 83 | 47 | 61 | 584 | 21.8 | 26. 7. | 155 | 121 | 12 | 22 | 57 | 591 |
| | | Emlichheim-Weusten | 15 | 29 | **8** | 12 | 25 | 43 | 38 | **132** | 62 | 20 | 77 | 49 | 41 | 536 | 28.9 | 28. 7. | 143 | 115 | 9 | 23 | 55 | 530 |
| | Issel bis Vechte | Wielen | 20 | 33 | 25 | **24** | 31 | 53 | 39 | 77 | 52 | 35 | **95** | 53 | 72 | 589 | 26.3 | 23. 7. | 165 | 108 | 11 | 20 | 67 | 586 |
| | | Ahaus | 51 | 53 | **28** | 32 | 39 | 61 | 64 | **144** | 29 | 48 | 100 | 53 | 66 | 717 | 27.8 | 12. 7. | 181 | 127 | 15 | 29 | 68 | 725 |
| | | Alstätte | 39 | 45 | **25** | 42 | 34 | 62 | 27 | **126** | 58 | 34 | 81 | 42 | 60 | 636 | 18.8 | 18. 7. | 155 | 118 | 15 | 24 | 68 | 657 |
| | | Billerbeck | 114 | 47 | 33 | **32** | 43 | 46 | 49 | **167** | 65 | 52 | 100 | 57 | 51 | 742 | 33.5 | 5. 8. | 152 | 129 | 24 | 21 | 65 | 765 |
| | | Coesfeld | 84 | 39 | **26** | 30 | 35 | 50 | 54 | **195** | 54 | 56 | 101 | 74 | 54 | 768 | 36.8 | 11. 7. | 139 | 123 | 18 | 18 | 60 | 785 |
| | | Gescher-Schildarp | 62 | 32 | 23 | **22** | 38 | 45 | 55 | **184** | 44 | 58 | 104 | 75 | 49 | 729 | 33.5 | 13. 7. | 140 | 107 | 18 | 18 | 66 | — |
| | | Stadtlohn | 50 | 41 | 28 | **26** | 36 | 54 | 61 | **139** | 57 | 58 | 104 | 57 | 54 | 715 | 26.8 | 12. 7. | 196 | 131 | 15 | 29 | 65 | 731 |
| | | Wennewick | 29 | 44 | **21** | 28 | 51 | 54 | 53 | **170** | 58 | 50 | 97 | 46 | 59 | 731 | 29.9 | 12. 7. | 153 | 126 | 16 | 22 | 69 | 740 |
| | | Zwillbrock | 28 | 19 | **16** | 27 | 43 | 73 | 38 | **141** | 55 | 59 | 95 | 64 | 60 | 689 | 25.8 | 12. 7. | 180 | 121 | 25 | 20 | 69 | 683 |
| | Issel | Raesfeld | 60 | 59 | **26** | 33 | 35 | 60 | 54 | **171** | 27 | 68 | 88 | 62 | 43 | 726 | 24.7 | 20. 7. | 166 | 125 | 16 | 31 | 69 | 760 |
| | | Weselerwald | 32 | 52 | **19** | 28 | 34 | 74 | 46 | **167** | 20 | 64 | 68 | 43 | 37 | 652 | 27.4 | 23. 7. | 173 | 124 | 12 | 26 | 63 | 666 |
| | | Ringenberg | 20 | 57 | 25 | 29 | 28 | 54 | 55 | **113** | **20** | 67 | 58 | 46 | 44 | 596 | 26.5 | 23. 7. | 190 | 120 | 10 | 25 | 55 | 616 |
| | | Anholt | 16 | 46 | **22** | 23 | 36 | 52 | 33 | **132** | 60 | 73 | 56 | 49 | 37 | 619 | 27.0 | 14. 8. | 150 | 112 | 13 | 20 | 68 | 633 |
| | | Velen | 55 | 38 | **21** | 25 | 38 | 41 | 64 | **190** | 34 | 83 | 85 | 56 | 47 | 722 | 29.0 | 23. 7. | 183 | 127 | 17 | 23 | 70 | 749 |
| | | Borken | 50 | 53 | 28 | **23** | 34 | 60 | 63 | **164** | 28 | 75 | 91 | 59 | 49 | 727 | 28.5 | 1.6., 23.7. | 194 | 135 | 14 | 31 | 67 | 741 |
| | | Borkenwirthe | 54 | 69 | 27 | **26** | 37 | 62 | 66 | **152** | 44 | 63 | 95 | 56 | 50 | 747 | 27.7 | 23. 7. | 180 | 126 | 19 | 22 | 67 | 773 |
| | | Bocholt | 30 | 52 | 25 | 26 | 30 | 50 | 60 | **176** | **20** | 54 | 80 | 57 | 46 | 676 | 29.7 | 19. 7. | 184 | 123 | 12 | 30 | 68 | 701 |
| **Rhein** | | | | | | | | | | | | | | | | | | | | | | | | |
| Basel bis Bodensee | Bregenzer Aach | Balderschwang | 1044 | 172 | 104 | 156 | 115 | 234 | 261 | **357** | 207 | 112 | 189 | 129 | **63** | 2099 | **63.2** | 16. 7. | 200 | 150 | 86 | 65 | 159 | 2168 |
| | | Ehrenschwang | 1120 | 174 | 124 | 143 | 99 | 173 | 272 | **275** | 172 | 136 | 206 | 134 | **53** | 1961 | **68.6** | 15. 9. | 166 | 153 | 74 | 47 | 171 | 2024 |
| | | Staufnerhaus | 1600 | 140 | 70 | *135* | *100* | *190* | *230* | **244** | 208 | 107 | 100 | *85* | *45* | *1654* | — | — | — | — | — | — | — | 1758 |
| | Bodensee | Steibis | 861 | 125 | 74 | 134 | 102 | 189 | 215 | **265** | 195 | 85 | 143 | 89 | **43** | 1659 | **54.6** | 16. 7. | 192 | 143 | 58 | 37 | 116 | 1707 |
| | | Oberreute | 857 | 156 | 110 | 128 | 105 | 165 | 188 | **324** | 177 | 100 | 117 | 90 | **45** | 1705 | **57.6** | 18. 7. | 136 | 118 | 59 | 23 | 106 | 1767 |
| | | Buchenbühl | 700 | 133 | 70 | 139 | 108 | 151 | 163 | **342** | 129 | 114 | 120 | 83 | **52** | 1604 | **55.3** | 18. 7. | 183 | 141 | 56 | 38 | 113 | 1648 |
| | | Scheidegg | 803 | 130 | 82 | 119 | 117 | 127 | 170 | **338** | 124 | 129 | 136 | 92 | **39** | 1603 | **54.5** | 20. 7. | 138 | 123 | 52 | 36 | 98 | 1623 |
| | | Doberatsweiler | 503 | 94 | 57 | 118 | 62 | 126 | 129 | **229** | 99 | 79 | 98 | 70 | **40** | 1201 | 39.0 | 16. 7. | 150 | 124 | 43 | 38 | 98 | 1199 |
| | | Schlachters | 500 | 101 | 55 | *125* | 67 | 131 | 131 | **234** | 113 | 100 | 100 | 70 | **35** | 1265 | 38.2 | 27. 7. | 152 | 124 | 44 | 34 | 91 | 1272 |
| | | Lindau (Bodensee) | 401 | 95 | 63 | 106 | *65* | 127 | 126 | **222** | 116 | 92 | 108 | 86 | **42** | 1248 | 46.4 | 27. 7. | 170 | 127 | 44 | 43 | 89 | 1208 |
| | Argen | Genhofen | 830 | 152 | 87 | 127 | 94 | 167 | 179 | **257** | 146 | 120 | 148 | 85 | **46** | 1608 | 47.2 | 21. 7. | 157 | 129 | 55 | 41 | 111 | 1653 |
| | | Röthenbach [schule] | 705 | 122 | 79 | 120 | 66 | 140 | 142 | **261** | 139 | 65 | 101 | 67 | **48** | 1350 | 37.3 | 21. 7. | 157 | 133 | 46 | 42 | 105 | 1395 |
| | | Wangen/Allgäu (Real- | 560 | 130 | 67 | 92 | 83 | 121 | 120 | **198** | *86* | 95 | 74 | 55 | **46** | 1167 | 48.5 | 5. 9. | 140 | 129 | 41 | 28 | 100 | 1185 |
| | | Wangen/Allgäu (Kinder- | 585 | 106 | 56 | 98 | 68 | 106 | 99 | **170** | 96 | 63 | 61 | 46 | **37** | 1006 | 36.2 | 5. 9. | 147 | 126 | 37 | 42 | 99 | 1025 |
| | | Sibratshofen [helsläfte] | 785 | 140 | 69 | 135 | 81 | 160 | 133 | **291** | 137 | 92 | 104 | 76 | **57** | 1475 | 45.4 | 16. 7. | 162 | 137 | 52 | 43 | 111 | 1501 |
| | | Wengen | 800 | 166 | 99 | 157 | 90 | 181 | 137 | **261** | 147 | 88 | 139 | 87 | **51** | 1403 | **65.9** | 24. 8. | 169 | 138 | 6 | 51 | 112 | 1439 |
| | | Ueberruh | 830 | 127 | 126 | 133 | 98 | 169 | 157 | **273** | 178 | 91 | 131 | 80 | **55** | 1618 | **50.5** | 17. 7. | 179 | 148 | 48 | 55 | 110 | 1621 |
| | | Grünbühl | 660 | 95 | 58 | 88 | 71 | 131 | 120 | **192** | 112 | 49 | 60 | 48 | **43** | 1077 | 38.4 | 16. 7. | 156 | 129 | 41 | 36 | 99 | 1079 |
| | | Leupolz | 610 | 109 | 59 | 91 | 89 | 122 | 119 | **164** | 110 | 58 | 75 | 55 | **42** | 1093 | 32.6 | 21. 8. | 178 | 128 | 38 | 54 | 90 | 1098 |
| | | Bodnegg | 640 | 93 | *55* | 121 | 49 | 128 | 109 | **257** | 109 | 69 | 98 | 63 | **44** | 995 | **61.0** | 8. 7. | 129 | 116 | 40 | 33 | 87 | 971 |
| | Schussen | Schußenried | 570 | 68 | 47 | 57 | 86 | 83 | 81 | **103** | 85 | 38 | 42 | 36 | **24** | 750 | 18.4 | 4. 8. | 174 | 123 | 21 | 53 | 44 | 757 |
| | | Altshausen | 590 | 49 | 28 | **22** | 48 | 41 | 63 | **96** | 77 | 37 | 44 | 36 | 23 | 564 | 20.0 | 11. 7. | 146 | 100 | 16 | 45 | 89 | 573 |
| | | Waldsee | 599 | 80 | 43 | 68 | 64 | 92 | 82 | **116** | 72 | 48 | 48 | 41 | **25** | 779 | 22.5 | 16. 7. | 158 | 126 | 19 | 49 | 97 | 790 |
| | | Blitzenreute | 570 | 62 | **31** | 56 | 62 | 98 | 79 | **100** | 77 | 43 | 45 | **31** | 32 | 716 | 28.8 | 15. 5. | 152 | 115 | 24 | 38 | 94 | 721 |
| | | Wolfegg | 676 | 79 | 74 | 72 | 76 | 131 | 105 | **175** | 80 | 57 | 78 | 62 | **36** | 1025 | 37.1 | 5. 2. | 148 | 128 | 39 | 35 | 95 | 1031 |
| | | Ravensburg | 462 | 95 | 42 | 71 | 70 | 109 | 109 | **147** | 82 | 61 | 55 | 38 | **34** | 913 | 40.2 | 16. 7. | 146 | 122 | 29 | 21 | 82 | 922 |
| | | Missenhardt | 500 | 100 | 46 | 95 | 70 | 104 | 118 | **160** | 117 | 96 | 68 | 45 | **33** | 1052 | 30.1 | 15. 7. | 146 | 124 | 37 | 30 | 79 | 1040 |

# 1942 Monats- und Jahressumme, größte Tagessumme Rhein

| Flußgebiet | | Stationen | Seehöhe m | Monatssummen (mm) Januar | Februar | März | April | Mai | Juni | Juli | August | September | Oktober | November | Dezember | Jahressumme I—XII mm | Größte Tagesmenge Höhe mm | Datum | Zahl der Tage mit Niederschlag ≧ 0.1 mm | ≧ 1.0 mm | ≧ 10.0 mm | * ≧ 0.1 mm | ▣ | Jahressumme XI.41—X.42 mm |
|---|---|---|---|---|---|---|---|---|---|---|---|---|---|---|---|---|---|---|---|---|---|---|---|---|
| Basel bis Bodensee | Salemer Aach | Wilhelmsdorf, Kr. Ra- | 618 | 68 | **33** | 58 | 86 | 105 | 90 | **124** | 89 | 66 | 38 | 42 | 38 | 837 | 30.1 | 11. 7. | 140 | 128 | 21 | 35 | 81 | 859 |
| | | Urnau [vensburg | 495 | 80 | 43 | 82 | 75 | 94 | 119 | **140** | 74 | 64 | 54 | **37** | **37** | 899 | 23.0 | 4. 8. | 160 | 126 | 29 | 49 | 83 | 911 |
| | | Immenstaad, Kr. | 415 | 73 | 50 | 70 | 49 | 72 | 107 | **170** | 89 | 72 | 38 | 30 | **29** | 849 | 28.2 | 8. 7. | 158 | 124 | 26 | 33 | 74 | 847 |
| | | Sohl [Überlingen | 680 | 69 | 33 | 42 | 56 | 99 | **106** | 102 | 88 | 58 | 30 | 31 | **28** | 842 | 24.7 | 16. 7. | 122 | 110 | 21 | 31 | 92 | 845 |
| | | Hattenweiler . . . | 680 | 66 | 40 | 55 | 72 | 104 | 88 | **107** | 85 | 63 | 49 | 40 | **30** | 802 | 25.6 | 8. 3. | 149 | 120 | 26 | 35 | 84 | 793 |
| | | Heiligenberg. . . . | 740 | 91 | 49 | 69 | 71 | 105 | 113 | **143** | 87 | 68 | 54 | 44 | **35** | 929 | 33.6 | 16. 7. | 197 | 130 | 29 | 48 | 100 | 924 |
| | | Salem . . . . . | 430 | 72 | 39 | 71 | 64 | 91 | **137** | 135 | 90 | 71 | 47 | **36** | 61 | 914 | 28.6 | 4. 8. | 174 | 126 | 29 | 47 | 116 | 889 |
| | Stockacher Aach | Owingen, Kr. Über- | 530 | 86 | 62 | 73 | 61 | 90 | 97 | **109** | 79 | 69 | 43 | 32 | **30** | 831 | 42.8 | 3. 8. | 126 | 113 | 27 | 33 | 90 | 831 |
| | | Überlingen [lingen | 450 | 62 | 42 | 63 | 53 | 74 | **118** | 103 | 87 | 80 | 35 | **24** | 29 | 770 | 27.9 | 16. 7. | 173 | 110 | 26 | 36 | 85 | 778 |
| | | Liggersdorf . . . . | 652 | 53 | 38 | 54 | 63 | 91 | 94 | **130** | 84 | *75* | 41 | *45* | **33** | 801 | 32.3 | 11. 7. | 146 | 113 | 25 | 36 | 90 | 783 |
| | | Schwackenreute . . | 615 | 50 | *45* | 84 | 51 | 111 | 116 | **149** | 84 | 81 | 39 | 41 | **31** | 882 | 34.2 | 11. 7. | 121 | 105 | 36 | 49 | 89 | 888 |
| | | Stockach . . . . . | 490 | 65 | 50 | 67 | 41 | 84 | **132** | 112 | 80 | 75 | 42 | 47 | **31** | 826 | 40.0 | 26. 6. | 138 | 129 | 26 | 34 | 76 | 809 |
| | Bodensee | Rorgenwies . . . . | 673 | 59 | 40 | 53 | 58 | 83 | 122 | **134** | 75 | 71 | 41 | 40 | **21** | 797 | 33.1 | 16. 7. | 158 | 111 | 24 | 40 | 94 | 799 |
| | | Hirschlanden, Kr. | 515 | 68 | 39 | 49 | *50* | 75 | 104 | **121** | 65 | 71 | 42 | 39 | **21** | 744 | 39.2 | 11. 7. | 123 | 96 | 25 | 27 | 51 | 742 |
| | | Bodman [Stockach | 410 | 74 | 42 | 65 | 57 | 98 | **175** | 88 | 83 | 72 | 40 | 36 | **29** | 859 | 48.2 | 8. 6. | 144 | 114 | 29 | 31 | 70 | 849 |
| | | Mainau . . . . . | 414 | *70* | *35* | *50* | *55* | *70* | *100* | **121** | 90 | 77 | 32 | **24** | 33 | *757* | — | — | — | — | — | — | — | *762* |
| | | Konstanz [stanz | 412 | *65* | *30* | *50* | *60* | *75* | *100* | **125** | 90 | 70 | 23 | **21** | 31 | *740* | — | — | — | — | — | — | — | *752* |
| | | Reichenau, Kr. Kon- | 400 | 62 | 33 | 50 | 59 | 91 | 112 | **120** | 84 | 73 | 29 | **23** | 34 | 770 | 36.7 | 11. 7. | 154 | 111 | 26 | 38 | 75 | 775 |
| | | Dettingen (Baden) . | 470 | 77 | 51 | 77 | 53 | 74 | **118** | 111 | 93 | 88 | *35* | **25** | *30* | 832 | 30.0 | 25. 6. | 149 | 111 | 28 | 28 | 65 | 848 |
| | | Möggingen . . . . | 430 | 72 | 47 | 61 | 61 | 95 | **172** | 102 | 87 | 64 | 39 | **25** | 27 | 852 | **67.7** | 26. 6. | 151 | 112 | 26 | 31 | 85 | 859 |
| | | Radolfzell. . . . . | 410 | 58 | 33 | 49 | 50 | 87 | **110** | 88 | 74 | 59 | 30 | **24** | 28 | 690 | 25.5 | 11. 7. | 160 | 104 | 25 | 32 | 86 | 692 |
| | Radolfz. Aach | Aach . . . . . | 520 | 54 | 33 | 48 | 57 | 92 | 83 | **128** | 64 | 72 | 45 | 39 | **19** | 734 | 36.2 | 11. 7. | 147 | 113 | 20 | 25 | 80 | 728 |
| | | Friedingen . . . . | 454 | 74 | 36 | 43 | *50* | 98 | **128** | 90 | *64* | *64* | *25* | 36 | 26 | 734 | 35.7 | 26. 6. | 125 | 101 | 30 | 27 | 89 | 726 |
| | | Windegg . . . . . | 890 | 54 | 32 | 34 | 64 | 95 | 83 | **135** | 59 | 85 | 33 | 47 | **20** | 741 | 24.5 | 15. 5. | 129 | 111 | 25 | 31 | 86 | 735 |
| | | Stetten b. Engen. . | 730 | 65 | 34 | 45 | 51 | 102 | 125 | **148** | 58 | 64 | 44 | 42 | **20** | 798 | 34.0 | 4. 8. | 133 | 114 | 28 | 29 | 87 | 812 |
| | | Neuhausen b. Engen | 490 | 49 | 33 | 33 | 48 | 108 | *94* | *116* | *70* | *68* | 27 | 32 | **17** | 695 | 26.0 | 4. 7. | 120 | 101 | 20 | 16 | 83 | 707 |
| | Rh. | Rielasingen . . . . | 425 | 77 | 40 | 53 | 54 | 110 | **134** | 91 | 70 | 59 | 35 | 36 | **27** | 786 | 29.0 | 30. 5. | 149 | 108 | 24 | 34 | 78 | 790 |
| | | Horn (Baden) . . . | 415 | 89 | 90 | 67 | 65 | 103 | **161** | 119 | 85 | 63 | 53 | 37 | ***34*** | 966 | 32.9 | 26. 6. | 151 | 117 | 35 | 50 | 71 | 1015 |
| | Biber | Binningen . . . . | 500 | 50 | 27 | *49* | *38* | 51 | *72* | ***87*** | *55* | *70* | **25** | 31 | *30* | *579* | — | — | *140* | *95* | *25* | *30* | 75 | *608* |
| | | Talheim, Bez. Konstanz | 630 | 82 | 26 | 52 | 59 | **117** | 114 | 111 | 68 | 55 | 35 | 42 | **24** | 785 | 30.0 | 14. 5. | 151 | 111 | 27 | 48 | 80 | 812 |
| | Rhein | Gailingen . . . . . | 455 | 81 | 37 | 68 | 50 | 110 | **117** | *112* | 68 | 76 | *43* | *42* | **26** | 830 | 27.4 | 15. 7. | 141 | 118 | 25 | 34 | 75 | 840 |
| | | Altenburg, Kr. Walds- | 400 | 94 | 35 | 59 | 55 | **119** | 89 | 118 | 74 | 65 | 38 | 46 | **33** | 825 | 32.1 | 25. 1. | 156 | 123 | 26 | 27 | 72 | 830 |
| | | Nack [hut | 430 | 89 | 34 | 58 | 64 | 95 | 91 | **110** | 84 | 60 | 31 | 64 | **27** | 802 | 24.5 | 30. 5. | 142 | 108 | 27 | 28 | 80 | 792 |
| | | Hohentengen . . . | 370 | 90 | 37 | 60 | 55 | **124** | 106 | 104 | 82 | 58 | 28 | 55 | **25** | 824 | 34.5 | 11. 7. | 181 | 115 | 23 | 42 | 72 | 844 |
| | | Kadelburg . . . . | 360 | 99 | 38 | 62 | 60 | 103 | **119** | 91 | *81* | *66* | 81 | *50* | **36** | 886 | 38.5 | 3. 8. | 128 | 112 | 26 | 25 | 75 | 890 |
| | Wutach | Feldberg (Schwarzwald) | 1492 | 167 | 64 | 99 | 97 | 169 | 120 | **192** | 78 | 149 | 98 | 93 | **57** | 1383 | 44.9 | 25. 9. | 188 | 152 | 54 | 75 | 158 | 1414 |
| | | Feldbergerhof . . . | 1270 | 204 | 115 | 169 | 145 | 190 | 125 | **211** | **74** | 153 | 130 | 91 | 81 | 1688 | 45.0 | 25. 9. | 154 | 138 | 58 | 56 | 125 | 1699 |
| | | Bärental, Kr. Neustadt | 990 | 143 | 54 | 98 | 105 | **177** | 104 | 171 | 70 | 109 | 76 | 73 | **50** | 1230 | 38.4 | 30. 5. | 155 | 142 | 45 | 39 | 102 | 1245 |
| | | Titisee . . . . . | 857 | 118 | 59 | 56 | 84 | 131 | 110 | **136** | **45** | 92 | 53 | ***45*** | *50* | 979 | — | — | 154 | 129 | 34 | 37 | 103 | 999 |
| | | Neustadt (Schwarz- | 835 | 93 | **43** | 60 | 104 | 135 | 91 | **140** | 48 | *90* | *50* | *45* | *47* | 946 | 35.4 | 14. 5. | 138 | 123 | 28 | 36 | 101 | 945 |
| | | Lenzkirch . . [wald) | 815 | 99 | **33** | 68 | 75 | **147** | 95 | 109 | 45 | 86 | 40 | 42 | 35 | 874 | 30.5 | 14. 5. | 159 | 126 | 27 | 33 | 92 | 906 |
| | | Löffingen . . . . . | 805 | 76 | 31 | 35 | 52 | **114** | 74 | *96* | *47* | 75 | **24** | *37* | *26* | 687 | 33.1 | 28. 9. | 145 | 107 | 22 | 39 | 84 | 717 |
| | | Bonndorf (Schwarzw.) | 850 | 87 | 29 | 51 | 52 | **127** | 107 | 72 | 54 | 64 | 25 | 48 | **23** | 739 | 35.5 | 12. 6. | 162 | 114 | 23 | 43 | 97 | 754 |
| | | Eberfingen . . . . | 430 | 110 | 33 | 76 | 58 | 132 | **138** | 64 | 57 | 68 | **24** | 52 | 38 | 850 | **55.5** | 12. 6. | 163 | 121 | 24 | 40 | 87 | 850 |
| | | Grießen . . . . . | 400 | 89 | 39 | 63 | 61 | 111 | **120** | 95 | 94 | *70* | **33** | 50 | **33** | 858 | 35.5 | 25. 1. | *165* | 123 | 28 | 33 | 72 | 876 |
| | | Reutehof . . . . . | 590 | 99 | 48 | 69 | 70 | 109 | **138** | 90 | 104 | 70 | **32** | *41* | *38* | 908 | 35.3 | 27. 9. | 159 | 126 | 22 | 37 | 83 | 946 |
| | | Krenkingen . . . . | 554 | 123 | 38 | 79 | 68 | 142 | **159** | 91 | 83 | 77 | **22** | 52 | 37 | 971 | **61.5** | 12. 6. | 156 | 127 | 30 | 32 | 83 | 999 |
| | | Rothaus . . . . . | 970 | 101 | 73 | 84 | 65 | 102 | **125** | 112 | 68 | 77 | *80* | 49 | **38** | 974 | 35.1 | 12. 6. | 152 | 131 | 34 | 31 | 103 | 1004 |
| | | Birkendorf . . . . | 762 | 104 | **24** | 68 | 91 | 132 | **136** | 102 | 79 | 75 | 29 | 48 | 35 | 923 | 47.8 | 12. 6. | 126 | 109 | 33 | 29 | 88 | 966 |
| | | Schluchsee . . . . | 932 | **189** | **32** | 96 | 84 | 132 | 105 | 109 | 53 | 97 | 79 | 61 | 36 | 1073 | 26.1 | 12. 6. | 164 | 139 | 44 | 44 | 89 | 1102 |
| | | Bannholz . . . . . | 735 | 138 | 41 | 103 | 83 | 142 | **149** | 108 | 91 | 100 | **39** | 75 | 44 | 1113 | 46.8 | 12. 6. | 146 | 128 | 40 | 33 | 91 | 1143 |
| | Rh. | Waldshut . . . . . | 340 | 111 | 40 | 83 | 66 | **141** | 123 | 98 | 68 | 76 | **26** | 51 | 37 | 920 | 48.0 | 12. 6. | 148 | 115 | 28 | 24 | 80 | 945 |
| | Hauen-steiner Alb | Bernau-Goldbach . | 930 | **165** | 83 | 134 | 110 | 156 | 150 | 152 | 85 | 132 | 111 | 78 | **59** | 1415 | 36.0 | 12. 3. | 168 | 143 | 53 | 43 | 110 | 1377 |
| | | Bernau-Kaisershaus | 920 | 105 | 44 | 100 | 90 | **164** | 132 | 133 | 73 | 101 | 87 | 69 | **42** | 1140 | 33.5 | 12. 3. | 163 | 138 | 45 | 34 | 80 | 1157 |
| | | St. Blasien . . . . | 785 | 124 | **34** | 103 | 113 | 134 | 124 | **149** | 75 | 85 | 54 | 63 | 36 | 1094 | 38.5 | 26. 1. | 178 | 131 | 37 | 40 | 88 | 1117 |
| | | Wolpadingen . . . | 880 | 139 | 47 | 125 | 72 | *132* | **143** | 124 | 62 | 96 | **41** | *59* | 45 | 1085 | 40.6 | 12. 6. | 144 | 132 | 42 | 29 | 94 | 1143 |
| | Obere Murg | Görwihl. . . . . | 670 | 148 | 76 | 93 | — | *106* | — | — | — | — | — | — | — | — | — | — | — | — | — | — | — | — |
| | | Segeten . . . . . | 880 | **230** | 73 | 199 | 126 | 181 | 154 | 219 | 65 | 129 | 92 | 90 | **62** | 1620 | **68.1** | 25. 1. | 176 | 141 | 57 | 44 | 103 | 1706 |
| | Rh. | Hütten, Kr. Säckingen | 870 | 146 | 86 | 128 | 78 | **220** | 113 | 157 | 65 | 143 | 71 | 83 | **34** | 1324 | **69.9** | 14. 5. | 174 | 142 | 46 | 47 | 101 | 1320 |
| | | Säckingen . . . . | 295 | 71 | 39 | 122 | 64 | **148** | 121 | 144 | 70 | 117 | 39 | 51 | **36** | 1022 | 34.4 | 11. 3. | 157 | 122 | 32 | 30 | 42 | 1048 |
| | Wehra | Todtmoos . . . . . | 799 | **227** | 64 | 166 | 118 | 148 | 137 | 165 | 69 | 135 | 102 | 86 | **56** | 1473 | 46.2 | 12. 3. | 166 | 144 | 53 | 38 | 112 | 1562 |
| | Rhein | Nordschwaben. . . | 480 | 107 | 52 | 107 | 60 | **164** | 91 | 89 | 58 | 132 | 55 | 50 | **37** | 1002 | 28.9 | 14. 5. | 137 | 123 | 38 | 42 | 82 | 1006 |
| | | Rheinfelden . . . . | 280 | 78 | 40 | 90 | 52 | **167** | 86 | 118 | 66 | 124 | 44 | 55 | **32** | 952 | 34.8 | 15. 5. | 158 | 126 | 33 | 36 | 61 | 930 |
| | | Wyhlen . . . . . | 280 | 67 | 35 | 73 | 48 | **157** | 104 | 116 | 69 | 146 | 46 | 61 | **33** | 955 | 47.5 | 29. 5. | 157 | 125 | 30 | 35 | 54 | 920 |
| Neckar bis Basel | Wiese | Todtnauberg . . . | 1040 | 159 | 120 | 134 | 115 | 151 | 131 | **176** | 78 | 132 | 99 | 107 | **71** | 1473 | 43.1 | 25. 9. | 180 | 153 | 59 | 57 | 131 | 1436 |
| | | Präg . . . . . | 700 | **193** | 62 | 133 | 98 | 180 | 117 | 173 | 79 | 135 | 92 | 70 | **53** | 1385 | 38.5 | 12. 3. | 175 | 148 | 51 | 41 | 97 | 1068 |
| | | Belchenhaus . . . | 1360 | 92 | *100* | 143 | 103 | 166 | 134 | **203** | 96 | **203** | 182 | 117 | **50** | 1589 | **61.2** | 25. 9. | 155 | 134 | 58 | 47 | 133 | 1593 |
| | | Käsern . . . . . | 850 | **165** | 65 | 119 | 86 | 159 | 93 | 143 | 88 | 145 | 97 | 64 | **45** | 1269 | **52.5** | 14. 5. | 168 | 142 | 47 | 27 | 55 | 1287 |
| | | Schweigmatt . . . | 725 | 157 | 73 | 129 | 72 | **179** | 109 | 134 | 83 | 142 | 67 | 73 | **36** | 1254 | 45.4 | 12. 3. | 158 | 138 | 43 | 38 | 93 | 1263 |
| | | Schopfheim . . . . | 375 | 111 | 46 | 121 | 63 | **165** | 100 | 110 | 69 | 140 | 61 | 67 | **35** | 1088 | 33.1 | 12. 3. | 169 | 140 | 32 | 24 | 78 | 1105 |
| | | Hinterheubronn . . | 930 | 143 | **65** | 141 | 122 | 174 | 119 | 166 | 91 | **202** | 141 | 106 | **65** | 1535 | **50.4** | 25. 9. | 163 | 143 | 60 | 40 | 103 | 1548 |
| | | Bürchau . . . . . | 680 | 176 | 55 | 138 | 114 | **180** | 114 | 150 | 76 | 174 | 112 | 86 | **49** | 1424 | 44.7 | 12. 3. | 154 | 134 | 50 | 33 | 102 | 1472 |
| | | Sallneck . . . . . | 630 | **171** | 64 | 156 | 91 | 152 | 103 | 151 | 81 | 163 | 105 | 82 | **40** | 1359 | **50.2** | 12. 3. | 170 | 134 | 46 | 48 | 103 | 1382 |
| | | Lörrach . . . . . | 295 | 68 | 32 | 69 | 33 | 146 | 59 | 85 | 73 | **173** | 49 | 59 | **27** | 873 | 31.3 | 28. 9. | 148 | 119 | 27 | 28 | 61 | 838 |
| | Neumagen bis Wiese | Friedrichsheim. . . | 880 | 142 | 68 | 138 | 74 | 155 | 90 | 194 | 87 | **200** | 135 | 73 | **34** | 1390 | **61.8** | 20. 7. | 171 | 134 | 42 | 43 | 98 | 1414 |
| | | Vogelbach. . . . . | 622 | 104 | *45* | 97 | 47 | 156 | 79 | 120 | 84 | **204** | 164 | 66 | **23** | 1189 | **60.0** | 23.10. | 135 | 108 | 41 | 44 | 91 | 1173 |
| | | Kandern . . . . . | 359 | 72 | 30 | 79 | 46 | 136 | 66 | 84 | 65 | **168** | 70 | 56 | **22** | 894 | 35.2 | 25. 9. | 161 | 124 | 21 | 35 | 78 | 874 |
| | | Eimeldingen . . . | 252 | 60 | **22** | 63 | 29 | 126 | 70 | 76 | 92 | **192** | 58 | 55 | 28 | 871 | 34.5 | 27. 9. | 126 | 117 | 26 | 19 | 55 | 850 |
| | | Schliengen . . . . | 260 | 68 | 18 | 47 | 28 | 101 | 62 | 100 | 50 | **162** | 52 | 54 | **13** | 755 | 33.9 | 28. 9. | 130 | 107 | 23 | 24 | 58 | 738 |
| | | Badenweiler . . . . | 449 | 83 | 39 | 77 | 64 | 125 | 81 | 112 | 73 | **193** | 90 | 74 | **26** | 1037 | 44.4 | 28. 9. | 171 | 133 | 36 | 36 | 79 | 856 |
| | | Neuenburg (Baden). | 230 | 54 | **16** | 37 | 25 | 89 | 54 | 80 | 36 | **137** | 59 | 46 | 24 | 657 | 28.2 | 30. 5. | 117 | 96 | 21 | 23 | 59 | 641 |
| | | Sulzburg . . . . . | 340 | 51 | 33 | 54 | 59 | 119 | 78 | 116 | 62 | **160** | 73 | 51 | **14** | 870 | 35.0 | 27. 9. | 135 | 115 | 28 | 21 | 58 | 867 |
| | | Heitersheim . . . . | 250 | 48 | 27 | 51 | 37 | 126 | 50 | 80 | 43 | **152** | 59 | 45 | **20** | 738 | 37.3 | 30. 5. | 117 | 108 | 21 | 24 | 59 | 753 |

# Rhein — Monats- und Jahressumme, größte Tagessumme — 1942

| Flußgebiet | | Stationen | Seehöhe m | Monatssummen (mm) Januar | Februar | März | April | Mai | Juni | Juli | August | September | Oktober | November | Dezember | Jahressumme I—XII mm | Größte Tagesmenge Höhe mm | Datum | Zahl der Tage mit Niederschlag ≥ 0.1 mm | ≥ 1.0 mm | ≥ 10.0 mm | * ≥ 0.1 mm | ▣ | Jahressumme XI.41—X.42 mm |
|---|---|---|---|---|---|---|---|---|---|---|---|---|---|---|---|---|---|---|---|---|---|---|---|---|
| Neckar bis Basel | Neumagen | Ehrenstetten | 260 | 46 | 11 | 40 | 48 | — | — | — | — | — | — | — | — | — | — | — | — | — | — | — | — | — |
| | Rh. | Obermünstertal | 540 | 67 | 42 | 79 | 54 | 125 | 82 | **165** | 109 | 163 | 100 | 64 | **38** | 1088 | 43.1 | 25. 9. | 163 | 128 | 39 | 34 | 86 | 1064 |
| | | Grezhausen | 202 | 42 | 27 | 46 | **17** | 122 | 55 | 84 | 39 | **147** | 35 | 48 | 21 | 683 | 29.7 | 27. 9. | 149 | 100 | 16 | 27 | 52 | 651 |
| | | Oberrotweil | 213 | 33 | **20** | 37 | 28 | 84 | 56 | 108 | 49 | **151** | 45 | 41 | 25 | 677 | 32.6 | 25. 9. | 134 | 116 | 19 | 26 | 62 | 648 |
| | | Königschaffhausen | 190 | 36 | **19** | 28 | 34 | 87 | 64 | 104 | 42 | **137** | 42 | 45 | 21 | 659 | 34.8 | 25. 9. | 134 | 105 | 19 | 29 | 50 | 626 |
| | Elz | Oberprechtal | 461 | 110 | 80 | **63** | 66 | 107 | 69 | 158 | 101 | **195** | 116 | 75 | 65 | 1205 | 38.7 | 16. 9. | 154 | 131 | 43 | 33 | 74 | 1171 |
| | | Bodenhäusle | 720 | 138 | 79 | 118 | 75 | 138 | 83 | 200 | 95 | **204** | 113 | **72** | 73 | 1388 | 44.6 | 21. 7. | 165 | 145 | 53 | 41 | 96 | 1392 |
| | | Oberwinden | 340 | 152 | *70* | *100* | 102 | 108 | 67 | 185 | 84 | ***200*** | *105* | *65* | ***60*** | *1298* | — | — | — | — | — | — | — | 1305 |
| | | Waldkirch | 270 | 77 | 39 | 72 | 55 | 105 | 72 | **171** | 55 | 149 | 87 | 64 | **34** | 980 | 28.7 | 25. 9. | 145 | 125 | 30 | 30 | 70 | 959 |
| | | Keppenbach | 275 | 73 | 44 | 67 | 66 | 98 | 71 | **184** | 55 | **184** | 113 | 82 | **33** | 1070 | 39.2 | 16. 9. | 163 | 131 | 40 | 36 | 71 | 1039 |
| | | Emmendingen | 205 | 49 | 32 | 58 | 53 | 107 | 68 | 153 | 51 | **202** | 72 | 60 | **23** | 928 | 41.1 | 16. 9. | 163 | 127 | 31 | 30 | 54 | 912 |
| | Elz, Dreisam | Buchenbach | 450 | 96 | 46 | 96 | 62 | 153 | 80 | **168** | 98 | 129 | 81 | 64 | **34** | 1097 | 42.0 | 20. 9. | 148 | 130 | 34 | 35 | 82 | 1079 |
| | | Zarten | 374 | 77 | 47 | 89 | 66 | 134 | 80 | **143** | 83 | 135 | 72 | 56 | **34** | 1016 | 43.1 | 25. 9. | 168 | 131 | 33 | 29 | 72 | 1002 |
| | | Sankt Wilhelm | 990 | 162 | 72 | 143 | 112 | 144 | 106 | **167** | 81 | 140 | 94 | 77 | **61** | 1359 | 45.3 | 25. 9. | 166 | 145 | 52 | 38 | 115 | 1386 |
| | | Hofsgrund | 1056 | 205 | 93 | 155 | 112 | 198 | 120 | **266** | 124 | 186 | 162 | *85* | **63** | 1769 | **58.5** | 25. 9. | 172 | 153 | 59 | 50 | 99 | 1764 |
| | | Oberried, Kr. Freiburg | 455 | 73 | 31 | 47 | 48 | 67 | 76 | **194** | 36 | 45 | 108 | 86 | **23** | 834 | **51.5** | 4. 7. | 161 | 122 | 25 | 52 | 105 | — |
| | | St. Peter | 722 | 231 | 59 | 101 | 76 | 152 | 103 | **240** | 111 | 150 | 150 | 106 | **51** | 1530 | **54.4** | 16. 7. | 132 | 127 | 58 | 29 | 98 | 1505 |
| | | Freiburg i. Br. (Flugh.) | 247 | 61 | 29 | 55 | 47 | 131 | 92 | 128 | 53 | **137** | 56 | 41 | **24** | 854 | 33.0 | 16. 7. | 154 | 116 | 29 | 32 | 64 | 840 |
| | | Schauinsland | 1218 | 131 | **62** | 92 | 82 | 169 | 115 | **219** | 119 | 174 | 134 | 95 | 70 | 1462 | **55.3** | 25. 9. | 173 | 149 | 49 | 51 | 120 | 1417 |
| | | Horben | 608 | 52 | 42 | 65 | 45 | 104 | 75 | 114 | 74 | **154** | 72 | 44 | **32** | 873 | 43.7 | 25. 9. | 134 | 102 | 28 | 25 | 74 | 858 |
| | Elz | Eichstetten | 193 | 47 | **21** | 39 | 36 | 91 | 70 | 124 | 50 | **147** | 49 | 50 | 24 | 748 | 29.3 | 15. 5. | 141 | 111 | 24 | 29 | 42 | 720 |
| | | Oberglottertal | 355 | 87 | 50 | 55 | 56 | 89 | 91 | **133** | 77 | 122 | 81 | 77 | **35** | 953 | 28.3 | 28. 9. | 120 | 114 | 36 | 27 | 75 | 922 |
| | | Ottoschwanden | 430 | 91 | 65 | — | — | — | — | — | — | — | — | — | 65 | — | — | — | — | — | — | — | — | — |
| | | Nordweil | 210 | 41 | **26** | 35 | 43 | 111 | 57 | **149** | 74 | 147 | 52 | 53 | 30 | 818 | 35.7 | 28. 9. | 147 | 120 | 25 | 30 | 61 | 785 |
| | | Rust | 165 | 42 | **15** | 25 | 32 | 66 | 74 | 130 | 38 | **133** | 36 | *60* | 20 | 671 | 42.8 | 27. 9. | 128 | 100 | 24 | 32 | 65 | 638 |
| | Rh. | Ettenheimmünster | 260 | 40 | ***20*** | 28 | 62 | 116 | 88 | **213** | 53 | 153 | 51 | 40 | 39 | 903 | 41.3 | 28. 9. | 133 | 119 | 29 | 31 | 70 | 884 |
| | | Ottenheim | 155 | 45 | **16** | 28 | 37 | 92 | 79 | 122 | 33 | **145** | 41 | 50 | 28 | 716 | 30.1 | 28. 9. | 155 | 112 | 24 | 35 | 61 | 683 |
| | | Altenheim | 148 | 47 | **19** | 25 | 32 | 92 | 79 | 100 | 29 | **107** | 42 | 47 | *25* | 644 | 31.5 | 28. 9. | 134 | 97 | 16 | 29 | 61 | 631 |
| | Kinzig | Zwieselberg | 820 | 143 | 69 | 96 | 113 | 120 | 88 | **251** | **49** | 156 | 131 | 87 | 73 | 1376 | 44.4 | 20. 7. | 153 | 139 | 52 | 42 | 108 | 1435 |
| | | Schiltach | 330 | 134 | 65 | 77 | 84 | 115 | 92 | **170** | 63 | ***170*** | 82 | 60 | **55** | 1167 | — | — | 173 | 143 | 44 | 39 | 70 | 1213 |
| | | Tennenbronn | 670 | 118 | 54 | 67 | 58 | 127 | 74 | **159** | 57 | 137 | 72 | 63 | **32** | 1018 | 32.8 | 16. 9. | 183 | 144 | 30 | 43 | 89 | 1067 |
| | | Fohrenbühl | 879 | 120 | 64 | 74 | 65 | 130 | 107 | **201** | 79 | 175 | 84 | 71 | **40** | 1210 | 42.9 | 21. 7. | 156 | 135 | 37 | 44 | 100 | 1247 |
| | | Schramberg | 424 | 117 | 49 | 58 | 53 | 115 | 72 | **132** | 71 | 126 | 54 | 53 | **42** | 942 | 40.7 | 16. 9. | 159 | 125 | 27 | 35 | 89 | 985 |
| | | Abrahamsbühl | 620 | 147 | 76 | 93 | 96 | 122 | 106 | **264** | **40** | 181 | 148 | 78 | 65 | 1416 | 45.5 | 26. 1. | 177 | 155 | 49 | 59 | 101 | 1457 |
| | | Rippoldsau, Bad | 560 | 160 | *75* | 114 | 126 | 114 | 107 | **287** | ***50*** | 136 | 145 | 89 | 96 | 1499 | **58.0** | 21. 7. | 137 | 125 | 56 | 35 | 98 | 1559 |
| | | Schwarzenbruch | 625 | 117 | 63 | 83 | 96 | 126 | 88 | **246** | **48** | 149 | 167 | 85 | 64 | 1332 | 47.8 | 19.10. | 172 | 140 | 42 | 40 | 100 | 1351 |
| | | Oberwolfach | 285 | 139 | 54 | 76 | 111 | 148 | 79 | **258** | **46** | 129 | 126 | 77 | 55 | 1298 | **65.0** | 18. 7. | 163 | 130 | 41 | 48 | 81 | 1324 |
| | | Nußbach | 728 | 125 | 49 | 86 | 91 | 143 | 88 | **161** | 87 | 116 | 72 | 64 | **46** | 1128 | 34.2 | 25. 9. | 163 | 146 | 36 | 41 | 93 | 1164 |
| | | Triberg | 683 | 129 | **56** | 91 | 103 | 134 | 81 | **180** | 100 | 134 | 94 | 80 | 60 | 1242 | 39.0 | 25. 9. | 171 | 148 | 43 | 43 | 94 | 1254 |
| | | Hornberg | 410 | 134 | **55** | 100 | 76 | 133 | 99 | **180** | 69 | 150 | 91 | 70 | 62 | 1219 | 48.7 | 16. 9. | 170 | 135 | 42 | 38 | 73 | 1272 |
| | | Hasloch | 225 | 105 | 43 | 60 | 56 | 108 | 97 | **165** | 50 | 129 | 60 | 59 | **37** | 969 | 28.2 | 18. 7. | 146 | 126 | 38 | 33 | 70 | 965 |
| | | Oberharmersbach | 320 | 130 | 68 | 81 | 80 | 145 | 90 | **249** | 68 | 133 | 156 | 93 | **60** | 1353 | **53.4** | 21. 7. | 177 | 146 | 43 | 43 | 99 | 1380 |
| | | Nordrach | 306 | 94 | **45** | 60 | 77 | 126 | 87 | **194** | 66 | 151 | 106 | 81 | 53 | 1140 | 35.6 | 23.10. | 165 | 142 | 36 | 43 | 91 | 1112 |
| | | Gengenbach | 178 | 81 | 43 | 52 | 78 | 108 | 97 | **172** | 49 | 152 | 57 | 63 | **28** | 980 | 26.3 | 25. 9. | 141 | 129 | 36 | 24 | 75 | 985 |
| | | Schweighausen | 445 | 109 | 49 | 62 | 76 | 109 | 77 | **175** | 78 | 142 | 37 | 54 | **28** | 996 | 38.4 | 28. 9. | 135 | 117 | 30 | 42 | 79 | 1009 |
| | | Seelbach | 220 | 63 | **30** | 48 | 56 | 77 | 99 | **164** | 61 | 119 | 66 | 61 | 40 | 884 | 25.5 | 18. 7. | 144 | 117 | 25 | 26 | 42 | 862 |
| | | Friesenheim | 180 | 59 | **30** | 42 | 54 | 78 | 86 | 142 | 42 | **147** | 51 | 57 | **30** | 818 | 27.9 | 28. 9. | 152 | 123 | 24 | 32 | 67 | 792 |
| | Rheln | Legelshurst | 138 | 65 | **28** | 39 | 56 | 127 | 75 | 122 | 50 | **128** | 55 | 49 | 34 | 828 | 40.4 | 25. 9. | 172 | 130 | 29 | 30 | 67 | 818 |
| | | Gebirg | 275 | 99 | **40** | 87 | 84 | 123 | 82 | **235** | 58 | 172 | 65 | *62* | *70* | 1177 | 34.4 | 28. 9. | 136 | 121 | 40 | 32 | 86 | 1166 |
| | | Löcherberg | 328 | 151 | **58** | 114 | 104 | 144 | 99 | **261** | 72 | 156 | 127 | 82 | 83 | 1451 | 35.6 | 26. 1. | 163 | 144 | 51 | 35 | 88 | 1479 |
| | | Oppenau | 280 | 125 | **49** | 87 | 112 | 131 | 84 | **233** | 60 | 164 | 112 | 95 | 64 | 1316 | 37.6 | 20. 7. | 189 | 146 | 47 | 54 | 88 | 1315 |
| | | Oberkirch | 195 | 116 | **45** | 72 | 91 | 130 | 81 | **209** | 56 | 121 | 80 | 64 | 52 | 1117 | 32.3 | 21. 7. | 160 | 132 | 36 | 37 | 80 | 1118 |
| | Acher | Hornisgrinde | 1160 | 191 | 90 | 113 | 129 | 185 | 105 | **472** | 99 | 179 | 276 | 143 | **83** | 2065 | **119.9** | 21. 7. | 186 | 161 | 66 | 63 | 141 | 2076 |
| | | Seebach | 450 | 166 | **70** | 92 | 107 | 150 | 98 | **374** | 88 | 148 | 205 | 129 | 78 | 1705 | **93.4** | 21. 7. | 185 | 152 | 56 | 46 | 97 | 1664 |
| | | Schelzberg | 250 | 95 | 38 | 57 | 74 | 109 | 98 | **230** | 50 | 150 | 107 | 64 | **37** | 1109 | 44.8 | 25. 9. | 155 | 134 | 36 | 46 | 71 | 1137 |
| | | Achern | 145 | 59 | 49 | **26** | 60 | 111 | 79 | **194** | 42 | 140 | 88 | 51 | 41 | 940 | 47.8 | 25. 9. | 157 | 122 | 27 | 27 | 70 | 982 |
| | Sülbach | Neusatzeck | 450 | 119 | 54 | 85 | 67 | 118 | 82 | **271** | 59 | 143 | 111 | 83 | **39** | 1231 | 35.0 | 21. 7. | 162 | 131 | 44 | 26 | 90 | 1248 |
| | | Stollhofen | 126 | 99 | 45 | 70 | 65 | 131 | 65 | 133 | 47 | **154** | 84 | 55 | **40** | 988 | 33.9 | 28. 9. | 139 | 123 | 26 | 23 | 70 | 1021 |
| | Bülot | Bühlerhöhe | 760 | 138 | 84 | 121 | 100 | 169 | 95 | **350** | 70 | 171 | 146 | 99 | **51** | 1594 | **69.1** | 21. 7. | 183 | 155 | 57 | 48 | 114 | 1642 |
| | | Wintereck | 385 | 92 | *70* | 76 | 62 | 104 | 67 | **169** | 67 | 125 | 71 | 65 | **36** | 1004 | 47.2 | 25. 9. | 161 | 128 | 33 | 32 | 72 | 1023 |
| | | Bühlertal | 195 | 103 | *60* | 85 | 64 | 99 | 67 | **239** | 67 | 145 | 73 | 63 | **41** | 906 | 48.5 | 25. 9. | 179 | 135 | 33 | 38 | 72 | 929 |
| | | Bühl | 139 | 105 | 50 | 78 | 74 | 121 | 68 | **203** | 54 | 131 | 83 | 70 | **46** | 1083 | 34.0 | 25. 9. | 169 | 147 | 29 | 36 | 73 | 1111 |
| | Murg | Ruhestein | 915 | 237 | 127 | 131 | 157 | 198 | 151 | **384** | **91** | 183 | 314 | 185 | 101 | 2259 | **80.0** | 19.10. | 174 | 144 | 78 | 57 | 161 | 2146 |
| | | Obertal | 594 | 181 | 89 | 129 | 136 | 170 | 113 | **336** | **78** | 155 | 199 | 94 | 106 | 1786 | **68.3** | 21. 7. | 169 | 144 | 58 | 42 | 111 | 1875 |
| | | Schliffkopf | 1030 | 337 | 280 | 150 | 132 | 233 | 111 | **415** | **97** | 199 | 296 | 173 | 110 | 2533 | **77.4** | 20. 7. | 186 | 161 | 85 | 62 | 130 | 2539 |
| | | Kniebis | 910 | 185 | 83 | 120 | 131 | 140 | 113 | **325** | **63** | 150 | 202 | 121 | 69 | 1702 | **66.2** | 20. 7. | 191 | 165 | 57 | 57 | 118 | 1731 |
| | | Baiersbronn | 590 | 171 | 55 | 82 | 113 | 185 | 72 | **194** | **47** | 132 | 70 | 69 | 67 | 1257 | 30.3 | 6.12. | 158 | 143 | 44 | 36 | 92 | 1300 |
| | | Schönmünzach | 480 | 186 | 68 | 90 | 114 | 116 | 87 | **259** | **50** | 132 | 91 | 83 | 77 | 1353 | 41.9 | 21. 7. | 185 | 139 | 50 | 54 | 96 | 1399 |
| | | Unterstmatt | 930 | 144 | 83 | 130 | 132 | 210 | 122 | **411** | 92 | 202 | 226 | 117 | **76** | 1945 | **95.4** | 20. 7. | 186 | 155 | 68 | 59 | 166 | 1983 |
| | | Herrenwies | 760 | 155 | 76 | 127 | 124 | 161 | 106 | **363** | **61** | 171 | 168 | 111 | **61** | 1684 | **70.7** | 21. 7. | 162 | 155 | 63 | 40 | 109 | 1751 |
| | | Langenbrand | 220 | 102 | 51 | 101 | 80 | 135 | 56 | **184** | **46** | 118 | 79 | 66 | 48 | 1066 | 34.6 | 21. 7. | 177 | 139 | 36 | 42 | 77 | 1101 |
| | | Ottenau | 150 | 95 | 43 | 97 | 54 | 123 | 77 | **129** | 54 | 94 | 62 | 56 | **32** | 916 | 27.3 | 5. 8. | 166 | 128 | 28 | 38 | 67 | 946 |
| | Murg, Oos | Neuhaus b. Baden- | 470 | 139 | 63 | 127 | 109 | 145 | 79 | **331** | **55** | 161 | 150 | 84 | 63 | 1506 | **79.2** | 21. 7. | 191 | 151 | 49 | 50 | 91 | 1572 |
| | | Bütthof [Baden | 306 | 126 | 57 | 125 | 92 | 166 | 83 | **277** | **50** | 152 | 116 | 75 | 55 | 1374 | **51.8** | 21. 7. | 181 | 143 | 44 | 41 | 83 | 1427 |
| | | Rastatt | 116 | 65 | *37* | 54 | 57 | 101 | 71 | **121** | 24 | 92 | 55 | 59 | **21** | 757 | 25.1 | 20. 7. | 143 | 125 | 27 | 30 | 69 | 790 |
| | Lauter | Fischbach b. Dahn | 220 | *75* | 33 | 66 | 43 | 79 | 76 | **121** | **24** | 100 | 62 | 64 | 31 | 774 | 40.4 | 11. 7. | 159 | 127 | 21 | 31 | 76 | 788 |
| | | Langmühle | 240 | 79 | 37 | 70 | 46 | 105 | 82 | **117** | **19** | 97 | 65 | 70 | 31 | 818 | 40.0 | 11. 7. | 183 | 128 | 27 | 40 | 72 | 835 |
| | | Hinterweidenthal | 220 | 79 | 45 | 68 | 50 | 89 | 92 | ***110*** | ***20*** | 84 | 64 | 72 | 29 | 802 | — | — | 139 | 125 | 24 | 25 | 71 | 803 |
| | | Lindelbrunnerhof | 340 | 63 | 33 | 59 | 47 | 81 | 76 | **101** | 24 | 89 | 53 | 58 | **22** | 706 | 36.6 | 11. 7. | 165 | 119 | 23 | 42 | 71 | 704 |
| | | Bienwaldmühle | 135 | 65 | 34 | 60 | 54 | 63 | 69 | **91** | 45 | 75 | 61 | 50 | **29** | 696 | 29.3 | 29. 9. | 139 | 115 | 23 | 28 | 76 | 697 |
| | Rh. | Berg (Pfalz) | 120 | 54 | 31 | 47 | 53 | 84 | 67 | **97** | 39 | 77 | 54 | 43 | **16** | 662 | 24.4 | 28. 9. | 152 | 108 | 20 | 32 | 72 | 687 |
| | | Muggensturm | 120 | 76 | 39 | 79 | 47 | 92 | 66 | **161** | 36 | 107 | 58 | 67 | **26** | 854 | 31.7 | 28. 9. | 143 | 118 | 27 | 31 | 69 | 859 |
| | | Forchheim | 120 | 57 | 25 | 57 | 36 | 76 | 54 | **102** | 32 | 68 | 45 | 56 | **19** | 627 | 21.7 | 28. 9. | 150 | 113 | 16 | 37 | 69 | 628 |

# 1942 Monats- und Jahressumme, größte Tagessumme Rhein

| Flußgebiet | | Stationen | Seehöhe m | Monatssummen (mm) Januar | Februar | März | April | Mai | Juni | Juli | August | September | Oktober | November | Dezember | Jahressumme I–XII mm | Größte Tagesmenge Höhe mm | Datum | Zahl der Tage mit Niederschlag ≧ 0.1 mm | ≧ 1.0 mm | ≧ 10.0 mm | * ≧ 0.1 mm | ⊠ | Jahressumme XI.41–X.42 mm |
|---|---|---|---|---|---|---|---|---|---|---|---|---|---|---|---|---|---|---|---|---|---|---|---|---|
| Neckar bis Basel | Alb | Herrenalb-Gaistal | 428 | 97 | 52 | 101 | 54 | 181 | 56 | **288** | **49** | 74 | 140 | 88 | 51 | 1231 | **66.2** | 21. 7. | 158 | 142 | 40 | 34 | 82 | 1248 |
| | | Dobel | 710 | 110 | 75 | 108 | 54 | 142 | 59 | **277** | **40** | 107 | 127 | 82 | 55 | 1236 | 47.3 | 21. 7. | 175 | 138 | 45 | 44 | 103 | 1268 |
| | | Freiolsheim | 498 | 115 | 67 | 120 | 61 | 84 | 78 | **212** | 48 | 103 | 86 | 68 | **37** | 1079 | 40.9 | 21. 7. | 168 | 138 | 35 | 37 | 83 | 1092 |
| | | Schielberg | 417 | 86 | 52 | 106 | 66 | 106 | 69 | **227** | 45 | 94 | 109 | 65 | **44** | 1069 | 45.7 | 20. 7. | 175 | 130 | 39 | 42 | 75 | 1003 |
| | Rhein | Ettlingen | 136 | 75 | 42 | 79 | 53 | 96 | 55 | **139** | 45 | 91 | 62 | 62 | **29** | 828 | 33.0 | 28. 9. | 168 | 130 | 24 | 38 | 63 | 857 |
| | | Karlsruhe (Flugh.) | 115 | 59 | 30 | 68 | 54 | 102 | 59 | **126** | 30 | 76 | 56 | 58 | **23** | 741 | 30.9 | 23. 7. | 174 | 123 | 21 | 41 | 72 | 743 |
| | | Oberotterbach | 195 | *70* | *35* | 58 | 60 | 62 | 86 | 86 | 61 | **90** | 63 | 52 | **32** | 755 | 29.8 | 28. 9. | 169 | 118 | 23 | 32 | 70 | — |
| | | Kandel | 125 | 75 | **23** | 63 | 55 | 63 | 94 | **117** | 63 | 98 | 52 | 53 | 31 | 787 | 28.1 | 25. 1. | 154 | 112 | 23 | 22 | 66 | 777 |
| | | Bergzabern | 181 | 74 | 33 | 59 | 55 | 66 | 78 | 81 | 71 | **99** | 51 | 56 | **26** | 749 | 36.7 | 4. 8. | 166 | 118 | 24 | 32 | 69 | 759 |
| | Pfinz | Rülzheim | 112 | 58 | 33 | 68 | 45 | 73 | 65 | 75 | 42 | **90** | 49 | 65 | **25** | 688 | 21.2 | 28. 9. | 146 | 114 | 21 | 29 | 69 | 673 |
| | | Ellmendingen | 197 | 57 | 36 | 60 | 53 | 74 | 39 | **128** | **25** | 66 | 60 | 55 | 30 | 683 | 20.5 | 28. 9. | 151 | 119 | 20 | 28 | 66 | 706 |
| | | Göbrichen | 344 | 56 | 39 | 58 | 44 | 67 | 40 | **149** | 28 | *75* | 64 | 85 | **27** | 732 | — | — | 140 | 114 | 23 | 41 | 94 | 746 |
| | | Hohenwettersbach | 240 | 73 | 41 | 74 | 58 | **144** | 58 | 131 | **30** | 78 | 73 | 61 | **30** | 851 | **53.4** | 14. 5. | 158 | 126 | 24 | 41 | 70 | 885 |
| | | Karlsruhe-Durlach | 135 | 53 | 42 | 63 | 43 | 105 | 53 | **115** | 32 | 78 | 70 | 58 | **25** | 737 | 26.4 | 8. 3. | 140 | 117 | 25 | 27 | 73 | 770 |
| | Queich | Graben, Kr. Karlsruhe | 110 | 49 | 37 | 59 | 42 | **83** | 71 | 75 | **30** | 70 | 48 | 53 | 31 | 648 | 18.0 | 28.9., 23.10. | 171 | 121 | 17 | 32 | 54 | 640 |
| | | Hermersberger Hof | 547 | 70 | 38 | 70 | 36 | 94 | 97 | **161** | **27** | 98 | 71 | 85 | 33 | 880 | 40.8 | 11. 7. | 144 | 130 | 26 | 33 | 79 | 914 |
| | | Annweiler | 240 | 72 | 29 | 61 | 46 | 95 | 67 | **100** | 27 | 85 | 49 | 69 | **25** | 725 | 32.9 | 11. 7. | 158 | 119 | 21 | 25 | 49 | 727 |
| | | Landau i. Pfalz | 165 | 55 | **26** | 54 | 41 | 50 | 63 | **83** | 55 | 73 | 55 | 60 | 27 | 642 | 26.8 | 4. 8. | 127 | 112 | 17 | 21 | 59 | 626 |
| | | Germersheim | 108 | 55 | 32 | 64 | 31 | 63 | 61 | **73** | 33 | 65 | 56 | 60 | **21** | 614 | 23.2 | 11. 7. | 157 | 117 | 14 | 29 | 59 | 619 |
| | Saalbach | Ruit | 194 | 59 | 33 | 64 | 47 | 99 | 44 | **110** | 30 | 59 | 69 | 66 | **28** | 708 | 25.1 | 30. 5. | 138 | 121 | 21 | 28 | 67 | 724 |
| | | Knittlingen | 195 | 37 | 33 | 38 | 40 | **92** | 58 | 90 | 23 | 50 | 49 | 63 | **11** | 584 | 26.1 | 25. 1. | 151 | 104 | 16 | 35 | 66 | 576 |
| | | Dürrenbüchig | 196 | 57 | 37 | 58 | 50 | **105** | 58 | 98 | 34 | 61 | 74 | 64 | **27** | 723 | 23.1 | 28. 9. | 143 | 120 | 22 | 34 | 66 | 743 |
| | | Bruchsal | 133 | 58 | 32 | 70 | 49 | 89 | 63 | **95** | 38 | 64 | 69 | 48 | **21** | 696 | 26.4 | 8. 3. | 156 | 139 | 11 | 33 | 74 | 723 |
| | | Waghäusel | 106 | 44 | 31 | 72 | 46 | 53 | 59 | **93** | 27 | 58 | 61 | 58 | **22** | 624 | 26.1 | 8. 3. | 126 | 103 | 17 | 22 | 47 | — |
| | Speyerbach | Johanniskreuz | 472 | 81 | 47 | 54 | 33 | 100 | 95 | **121** | **17** | 82 | *48* | 72 | 32 | 782 | 28.7 | 20. 7. | 132 | 122 | 23 | 33 | 80 | 812 |
| | | Schwarzsohl | 430 | 68 | 40 | 66 | 43 | 97 | 83 | **119** | **23** | 104 | 44 | 63 | 34 | 784 | 34.5 | 28. 9. | 161 | 130 | 22 | 35 | 78 | 814 |
| | | Appenthal | 215 | 61 | 41 | 49 | 38 | 79 | 78 | **85** | **11** | 76 | 37 | 70 | 31 | 656 | 25.4 | 28. 9. | 148 | 118 | 18 | 29 | 75 | 656 |
| | | Taubensuhl | 512 | 76 | 36 | 56 | 57 | 97 | **107** | 105 | **20** | 96 | 56 | 72 | 30 | 808 | 29.0 | 20. 7. | 139 | 133 | 22 | 32 | 74 | 842 |
| | | Hochspeyer | 300 | 48 | 32 | 53 | 27 | 64 | 76 | **106** | **12** | 72 | 40 | 61 | 28 | 619 | 21.8 | 20. 7. | 161 | 116 | 13 | 32 | 80 | 617 |
| | | Kalmit, Kr. Landau | 673 | 72 | 48 | 54 | 50 | 66 | 79 | 86 | 23 | **88** | 29 | 53 | **20** | 668 | 32.0 | 28. 9. | 175 | 127 | 14 | 51 | 83 | 708 |
| | Kraichbach | Neustadt a. d. Weinstr. | 144 | **83** | **20** | 41 | 27 | 50 | 73 | 67 | **20** | 63 | **20** | 45 | 21 | 530 | 25.0 | 25. 1. | 141 | 102 | 11 | 22 | 51 | 541 |
| | | Geinsheim | 113 | 46 | 24 | 45 | 28 | 49 | 78 | **80** | 22 | 53 | 21 | 45 | **17** | 508 | 33.2 | 10. 7. | 126 | 95 | 12 | 21 | 52 | 512 |
| | | Heldenstein | 480 | 56 | **22** | 53 | 53 | 84 | **115** | 106 | 27 | *100* | *45* | *60* | *30* | 751 | — | — | 171 | 128 | 21 | 41 | 81 | 800 |
| | | Rhodt-Kästenberg | 250 | 51 | 26 | 54 | 37 | 74 | **84** | 71 | 21 | 67 | 27 | 54 | **18** | 584 | 24.2 | 28. 9. | 137 | 110 | 15 | 25 | 67 | 612 |
| | | Speyer | 98 | 43 | 25 | 53 | 31 | 47 | 70 | **81** | 23 | 48 | 42 | 53 | **20** | 536 | 19.6 | 3. 7. | 148 | 112 | 12 | 23 | 53 | 534 |
| | | Sternenfels | 318 | 54 | 37 | 67 | 55 | 81 | 54 | **106** | 39 | 52 | 67 | 64 | **22** | 698 | 25.6 | 8. 3. | 147 | 114 | 22 | 34 | 83 | 725 |
| | Rhein | Oberöwisheim | 155 | *50* | *35* | *65* | *50* | 84 | 47 | **107** | 30 | 53 | 64 | 66 | **26** | 587 | — | — | — | — | — | — | — | 593 |
| | | Oestringen | 160 | 59 | 32 | 80 | 39 | 88 | 58 | **110** | 30 | 59 | 56 | 67 | **28** | 706 | 30.2 | 8. 3. | 118 | 108 | 20 | 32 | 74 | 723 |
| | | Reilingen | 103 | 49 | 23 | 69 | 43 | 64 | 71 | **100** | **18** | 58 | 60 | 72 | 24 | 651 | 32.5 | 21. 7. | 151 | 123 | 15 | 25 | 64 | 637 |
| | | Horrenberg | 170 | 48 | 49 | 53 | **28** | 90 | 77 | **120** | 46 | 47 | 73 | 64 | 32 | 727 | 25.3 | 5. 8. | 141 | 112 | 24 | 31 | 79 | 756 |
| | | Wiesloch | 135 | 48 | **21** | 65 | 42 | 63 | 65 | **120** | 30 | 57 | 72 | 66 | 25 | 674 | 25.1 | 8. 3. | 154 | 116 | 17 | 27 | 51 | 691 |
| | | Schwetzingen | 100 | 53 | **22** | 59 | 29 | 72 | 81 | **92** | 39 | 57 | 54 | 63 | **22** | 643 | 25.9 | 8. 6. | 178 | 118 | 16 | 31 | 61 | 643 |
| | | Ludwigshafen-Mundenheim | 97 | 52 | **21** | 58 | 27 | 53 | 86 | **106** | 24 | 45 | 51 | 58 | **21** | 602 | 26.8 | 23.10. | 164 | 114 | 15 | 32 | 56 | 595 |
| | | Ludwigshafen (Hafenamt) | 95 | 47 | **13** | 63 | 26 | 46 | 74 | **96** | 21 | 39 | 44 | 47 | 14 | 530 | 31.5 | 8. 3. | 138 | 98 | 15 | 26 | 56 | 532 |
| Neckar | N. | Schwenningen a. N. | 712 | 71 | 32 | 38 | 49 | **118** | 66 | 106 | 46 | 81 | 29 | 39 | **21** | 596 | 33.4 | 7. 7. | 174 | 113 | 20 | 46 | 95 | 610 |
| | Eschb. | Heiligenwald | 740 | 80 | 42 | 38 | 61 | 107 | 70 | 105 | 75 | *112* | 38 | 38 | **32** | 798 | 31.7 | 7. 9. | 135 | 114 | 28 | 66 | 98 | 811 |
| | | Königsfeld (Schwarzwald) | 765 | 89 | 48 | 49 | 64 | 119 | 86 | *112* | 67 | **138** | 57 | 48 | **31** | 908 | 31.8 | 11. 7. | 156 | 131 | 25 | 31 | 93 | 909 |
| | | Mariazell | 715 | 32 | 29 | 30 | 41 | **105** | 70 | 91 | 78 | 85 | 29 | 34 | **21** | 645 | 25.0 | 24. 8. | 140 | 104 | 18 | 35 | 98 | 654 |
| | Trim | Spaichingen | 659 | 44 | 28 | 29 | 52 | 118 | 102 | **122** | 56 | 72 | 41 | 53 | **18** | 735 | 31.6 | 25. 6. | 151 | 116 | 24 | 9 | 82 | 730 |
| | | Dreifaltigkeitsberg | 985 | 63 | 35 | 39 | 47 | 147 | 100 | **151** | 63 | 87 | 50 | 61 | **17** | 860 | 34.4 | 7. 7. | 156 | 125 | 20 | 46 | 105 | 847 |
| | | Wellendingen | 641 | 54 | 37 | 34 | 62 | **112** | 53 | 95 | 54 | 95 | 37 | 51 | **17** | 701 | 29.7 | 30. 5. | 177 | 113 | 20 | 47 | 94 | 703 |
| | Neckar | Rottweil | 618 | 66 | 38 | 33 | 50 | **106** | 58 | 93 | 49 | 80 | 32 | 48 | **21** | 674 | 25.0 | 30. 5. | 123 | 88 | 22 | 26 | 34 | 683 |
| | | Herrenzimmern | 630 | 103 | 48 | 37 | 50 | 90 | 77 | 107 | 78 | **108** | 27 | 37 | **19** | 781 | 32.4 | 26. 1. | 179 | 106 | 23 | 47 | 79 | 822 |
| | | Oberndorf, Kr. Rottweil | 510 | **126** | 57 | *60* | 50 | 111 | 84 | 98 | 78 | 106 | 31 | 52 | **24** | 877 | 31.7 | 26. 1. | 139 | 122 | 25 | 29 | 85 | 951 |
| | | Dornstetten, Kr. Freu- | 636 | 127 | 60 | 62 | 81 | 105 | 58 | **132** | 36 | 90 | **32** | 51 | 41 | 875 | 32.0 | 26. 1. | 147 | 129 | 34 | 34 | 94 | 928 |
| | Glatt | Glatten [denstadt | 510 | 68 | 26 | 42 | 54 | 73 | 68 | **113** | 49 | 76 | **23** | 41 | 39 | 672 | 21.5 | 6.12. | 142 | 108 | 21 | 32 | 87 | 687 |
| | | Winzeln | 650 | 93 | 37 | 43 | 57 | 98 | 74 | **121** | 81 | 85 | 48 | 39 | **22** | 798 | 29.0 | 24. 8. | 128 | 115 | 30 | 34 | 84 | 829 |
| | | Fürnsal | 605 | 110 | *65* | 58 | 74 | 109 | 61 | **155** | 65 | 106 | **39** | 47 | 41 | 930 | 30.9 | 4. 7. | 129 | 120 | 32 | 37 | 77 | 979 |
| | Jehr | Betra | 540 | 66 | 46 | 51 | 52 | 66 | 75 | **111** | 55 | 90 | **24** | 44 | **24** | 704 | 27.7 | 8. 3. | 144 | 111 | 24 | 31 | 89 | 716 |
| | | Eutingen | 497 | 56 | 35 | 47 | 74 | 75 | 63 | **100** | 53 | 94 | 21 | 41 | **20** | 679 | 23.3 | 24. 8. | 143 | 97 | 21 | 43 | 79 | 674 |
| | Eyach | Meßstetten | 910 | 81 | 52 | 38 | 73 | 114 | 64 | **174** | 74 | 87 | 78 | 75 | **36** | 946 | 31.7 | 30. 5. | 153 | 126 | 30 | 45 | 102 | 934 |
| | | Burgfelden | 911 | 77 | 44 | 50 | 56 | 125 | 67 | **190** | 74 | *102* | 58 | 82 | **25** | 950 | 44.6 | 16. 7. | 125 | 122 | 31 | 38 | 100 | 921 |
| | | Dotternhausen | 660 | 68 | 45 | 48 | 58 | 107 | 54 | 120 | 67 | **155** | 37 | 62 | **22** | 843 | 30.9 | 30. 5. | 155 | 123 | 22 | 74 | 93 | 837 |
| | | Balingen | 520 | 71 | 36 | *37* | 47 | 82 | 58 | 96 | 68 | **108** | 33 | 54 | **21** | 711 | 29.6 | 29. 5. | 160 | 100 | 20 | 57 | 90 | 709 |
| | Starzel | Thanheim | 580 | 68 | 51 | 40 | 47 | 109 | 56 | 109 | 84 | **125** | 33 | 69 | **21** | 812 | 40.9 | 29. 5. | 153 | 123 | 22 | 43 | 93 | 790 |
| | | Bickelsberg | 665 | 86 | 42 | 50 | 41 | 85 | 73 | 87 | 99 | **116** | **26** | 53 | 33 | 791 | 33.7 | 24. 8. | 155 | 115 | 22 | 50 | 92 | 790 |
| | | Imnau, Bad | 400 | 84 | 37 | 39 | 51 | 86 | 63 | **123** | 42 | 93 | **18** | 47 | 21 | 704 | 24.0 | 16. 7. | 145 | 107 | 16 | 32 | 78 | 699 |
| | | Hausen (Killertal) | 670 | 77 | 53 | 40 | 35 | 119 | 45 | **132** | 94 | 100 | 35 | 59 | **26** | 815 | 43.0 | 29. 5. | 180 | 112 | 25 | 59 | 97 | 819 |
| | | Hechingen [zollern) | 537 | 65 | 53 | 49 | 49 | 110 | 59 | 109 | 77 | **117** | 31 | 65 | **19** | 803 | 32.2 | 30. 5. | 158 | 126 | 25 | 33 | 90 | 781 |
| | | Weilheim (Hohen- | 504 | 75 | 37 | 47 | 39 | 94 | 63 | **105** | 50 | 89 | 25 | 54 | **20** | 698 | 26.1 | 30. 5. | 153 | 119 | 20 | 39 | 95 | 684 |
| | N. | Niedernau, Bad | 360 | 58 | 38 | 42 | 38 | 85 | 50 | 97 | 36 | **116** | 26 | 48 | **22** | 656 | 29.4 | 31. 5. | 159 | 112 | 17 | 39 | 79 | 647 |
| | Ammer | Nehren | 425 | 72 | 63 | 47 | 54 | 85 | 52 | **123** | 55 | 89 | 30 | 45 | **23** | 738 | 26.0 | 30. 5. | 122 | 114 | 25 | 29 | 85 | 739 |
| | | Nebringen | 456 | 57 | 35 | 41 | 42 | 66 | 66 | **111** | 51 | 72 | **18** | 45 | 21 | 625 | 23.1 | 30. 5. | 151 | 110 | 16 | 34 | 84 | 621 |
| | | Tübingen | 395 | 50 | 45 | 41 | 43 | 83 | 49 | **109** | 43 | 82 | 34 | 49 | **13** | 641 | 22.9 | 30. 5. | 156 | 109 | 15 | 37 | 72 | 646 |
| | Neckar | Bebenhausen | 368 | 64 | 40 | 53 | 42 | 75 | *54* | **99** | 48 | 98 | 37 | 53 | **15** | 678 | 20.1 | 8. 3. | 130 | 115 | 20 | 32 | 71 | 686 |
| | | Reutlingen | 393 | 51 | 50 | 48 | 41 | 90 | 52 | **107** | 53 | 78 | 41 | 50 | **18** | 679 | 27.3 | 30. 5. | 154 | 115 | 18 | 43 | 89 | 681 |
| | | Metzingen | 360 | 56 | 47 | 44 | 36 | **110** | 52 | 108 | 62 | 69 | 32 | 41 | **17** | 674 | 28.1 | 7. 7. | 159 | 107 | 20 | 37 | 80 | 684 |
| | | Neuffen | 408 | 65 | 55 | 60 | 39 | 110 | 66 | **147** | 74 | 92 | 41 | 50 | **21** | 820 | 44.3 | 7. 7. | 141 | 119 | 27 | 36 | 77 | 828 |
| | Aich | Weil i. Schönbuch | 482 | 64 | 43 | 49 | 47 | 68 | 71 | **100** | 36 | 73 | 44 | 48 | **15** | 658 | 25.5 | 8. 3. | 145 | 107 | 14 | 35 | 86 | 665 |
| | | Waldenbuch | 362 | 61 | 45 | 48 | 32 | 69 | 59 | **95** | 42 | 71 | 37 | 51 | **16** | 626 | 20.8 | 30. 5. | 139 | 117 | 18 | 35 | 77 | 630 |
| | | Wolfschlugen [tingen | 370 | 52 | 37 | 48 | 25 | 67 | 51 | **92** | 57 | 60 | 34 | 47 | **13** | 583 | 19.1 | 30. 5. | 181 | 105 | 14 | 43 | 90 | 585 |
| | | Schopfloch, Kr. Nür- | 790 | 99 | 72 | 63 | 55 | 153 | 65 | **173** | 89 | 83 | 97 | 60 | **27** | 1036 | 36.9 | 28. 5. | 149 | 126 | 39 | 37 | 100 | 1046 |
| | | Kirchheim u. Teck | 334 | 41 | 43 | 48 | 38 | **105** | 52 | 92 | 63 | 67 | *35* | 42 | **11** | 637 | 28.5 | 30. 5. | 136 | 106 | 19 | 29 | 82 | 657 |

# Rhein — Monats- und Jahressumme, größte Tagessumme — 1942

| Flußgebiet | | Stationen | Seehöhe m | Monatssummen (mm) Januar | Februar | März | April | Mai | Juni | Juli | August | September | Oktober | November | Dezember | Jahressumme I—XII mm | Größte Tagesmenge Höhe mm | Datum | Zahl der Tage mit Niederschlag ≧ 0.1 mm | ≧ 1.0 mm | ≧ 10.0 mm | * ≧ 0.1 mm | ⊡ | Jahressumme XI.41—X.42 mm |
|---|---|---|---|---|---|---|---|---|---|---|---|---|---|---|---|---|---|---|---|---|---|---|---|---|
| Neckar | Fils | Wiesensteig | 590 | 72 | 62 | 85 | 64 | 126 | 62 | **153** | 94 | 69 | 114 | 73 | **25** | 999 | 21.1 | 6. 7. | 159 | 130 | 34 | 52 | 102 | 1062 |
| | | Ditzenbach, Bad | 510 | 66 | 51 | 63 | 59 | 128 | 74 | **144** | 85 | 66 | 81 | 57 | **26** | 900 | 39.5 | 29. 5. | 164 | 132 | 29 | 44 | 94 | 903 |
| | | Geislingen | 460 | 82 | 54 | — | — | — | — | — | — | — | — | — | — | — | — | — | — | — | — | — | — | — |
| | | Hohenstaufen [werk] | 605 | 80 | 64 | 93 | 57 | 124 | 53 | **139** | 64 | 75 | 76 | 51 | **19** | 895 | 39.0 | 30. 5. | 141 | 127 | 27 | 38 | 79 | 940 |
| | | Göppingen (Wasser- | 320 | 71 | 47 | 80 | 47 | **125** | 62 | 109 | 77 | 64 | 79 | 61 | **19** | 841 | 43.2 | 29. 5. | 172 | 126 | 23 | 46 | 83 | 863 |
| | | Göppingen (Flugh.) | 378 | 71 | 49 | 79 | 49 | 116 | 59 | **120** | 69 | 59 | 69 | 59 | **19** | 898 | 41.0 | 29. 5. | 169 | 129 | 27 | 65 | 89 | 918 |
| | | Adelberg | 475 | 79 | 60 | 66 | 54 | 107 | 62 | **143** | 67 | 69 | 74 | *60* | ***20*** | 861 | 29.7 | 21. 7. | 156 | 131 | 24 | 33 | 86 | 907 |
| | | Hohengehren | 465 | 75 | 56 | 67 | 39 | 98 | 76 | **130** | 87 | 71 | 58 | 63 | **19** | 839 | 24.6 | 30. 5. | 140 | 123 | 27 | 38 | 84 | 846 |
| | Rems bis Fils | Plochingen | 270 | 62 | 50 | 65 | 30 | 82 | 60 | **126** | 64 | 58 | 52 | 49 | **18** | 716 | 27.5 | 7. 7. | 151 | 121 | 22 | 31 | 53 | 734 |
| | | Degerloch | 475 | 61 | 55 | 46 | 44 | 62 | 79 | **95** | 40 | 66 | 33 | 49 | **16** | 646 | 26.4 | 13. 6. | 125 | 107 | 27 | 36 | 80 | 648 |
| | | Hohenheim | 400 | 53 | 37 | 54 | 30 | 77 | 49 | **85** | 36 | 74 | 32 | 48 | **14** | 589 | 19.3 | 30. 5. | 157 | 106 | 13 | 42 | 72 | 593 |
| | | Nellingen | 371 | 56 | 33 | 56 | 48 | 68 | 64 | **88** | 45 | 75 | 36 | 46 | **11** | 626 | 25.8 | 22. 4. | 150 | 108 | 22 | 46 | 75 | 629 |
| | | Eßlingen [terdingen] | 240 | 62 | 45 | 64 | 39 | **84** | 72 | 80 | 48 | 65 | 38 | 48 | **19** | 664 | 21.0 | 13. 6. | 159 | 112 | 18 | 40 | 76 | 673 |
| | | Stuttgart-Süd (Ech- | 408 | 44 | 35 | 49 | 31 | **94** | 59 | 89 | 36 | 65 | 33 | 52 | **13** | 600 | 23.8 | 15. 5. | 165 | 110 | 14 | 30 | 79 | 587 |
| | Rems | Lauterburg | 670 | 82 | 76 | 91 | 81 | 116 | 73 | **132** | 75 | 76 | 93 | 49 | **24** | 968 | 27.6 | 19.10. | 153 | 125 | 32 | 48 | 83 | 1066 |
| | | Heubach | 475 | 58 | 56 | 75 | 52 | **138** | 54 | 101 | 69 | 58 | 77 | 35 | **20** | 793 | **50.9** | 29. 5. | 160 | 116 | 25 | 50 | 79 | 854 |
| | | Schorndorf | 269 | 53 | 55 | 69 | 46 | 93 | 98 | ***142*** | 55 | 61 | 62 | 55 | **23** | 812 | 32.5 | 13. 6. | 167 | 122 | 23 | 44 | 73 | 837 |
| | | Fellbach | 287 | 55 | 33 | 54 | 45 | 61 | 81 | **108** | 45 | 62 | 40 | 55 | **21** | 660 | 26.7 | 13. 6. | 167 | 106 | 17 | 43 | 70 | 656 |
| | N. | Neckarrems [bahn] | 220 | 48 | 32 | 52 | 46 | 60 | 53 | **133** | 70 | 60 | 47 | 52 | **21** | 674 | 21.9 | 18. 7. | 161 | 105 | 21 | 34 | 77 | 673 |
| | | Ludwigsburg (Auto- | 245 | 50 | 31 | 35 | 48 | 88 | 32 | ***105*** | *50* | *70* | *50* | *55* | ***20*** | *634* | — | — | — | — | — | — | — | 646 |
| | | Ludwigsburg (Stadt- | 293 | 51 | 31 | 50 | 51 | 85 | 37 | **112** | 56 | 67 | 48 | 62 | **17** | 667 | 23.0 | 17. 7. | 153 | 98 | 16 | 33 | 74 | 668 |
| | Murr | Murrhardt [bad] | 291 | 70 | 56 | 68 | 46 | 80 | 62 | **149** | 81 | 100 | 85 | 74 | **27** | 898 | 26.1 | 18. 7. | 163 | 131 | 25 | 34 | 80 | 954 |
| | | Prevorst | 485 | 75 | 59 | 67 | 84 | 120 | 71 | **157** | 69 | 46 | 96 | 73 | **24** | 941 | 30.5 | 21. 5. | 165 | 129 | 29 | 39 | 79 | 991 |
| | | Wilhelmsheim | 439 | 66 | 47 | 56 | 54 | 82 | 58 | **186** | 90 | 72 | 102 | 80 | **26** | 919 | 38.7 | 21. 7. | 166 | 120 | 24 | 37 | 91 | 959 |
| | | Backnang | 305 | 57 | 38 | 54 | 44 | 83 | 59 | **180** | 55 | 85 | 96 | 85 | ***20*** | 856 | 29.8 | 18. 7. | 161 | 122 | 23 | 32 | 85 | 870 |
| | | Hößlinswart | 365 | 59 | 49 | 55 | 49 | 84 | 84 | **165** | 62 | 63 | 72 | 70 | **22** | 834 | 37.5 | 21. 7. | 135 | 116 | 28 | 34 | 92 | 850 |
| | | Winnenden | 285 | 53 | 40 | 54 | 42 | 94 | 63 | **137** | 61 | 72 | 58 | 60 | **23** | 757 | 26.1 | 21. 7. | 186 | 119 | 19 | 39 | 81 | 763 |
| | | Großbottwar | 214 | 51 | 30 | 50 | 51 | 89 | 43 | **117** | 84 | 57 | 61 | 61 | **20** | 714 | 37.9 | 4. 8. | 165 | 108 | 20 | 37 | 74 | 736 |
| | L. | Pleidelsheim | 197 | 49 | 26 | 52 | 66 | 102 | 33 | **147** | 63 | 60 | 52 | 70 | **19** | 739 | 34.8 | 3. 8. | 144 | 117 | 19 | 27 | 74 | 770 |
| | Enz | Enzklösterle | 598 | 94 | ***23*** | 82 | 64 | 116 | 65 | **219** | 47 | 107 | 113 | 74 | 51 | 1055 | 46.4 | 21. 7. | 155 | 122 | 37 | 52 | 93 | 1081 |
| | | Kaltenbronn | 862 | 145 | 89 | 122 | 78 | 163 | 61 | **268** | **59** | 137 | 152 | 112 | 60 | 1446 | **57.5** | 21. 7. | 188 | 147 | 49 | 60 | 131 | 1463 |
| | | Wildbad (Stadt) | 430 | *85* | 94 | 85 | 65 | 109 | 54 | **247** | **33** | 91 | 92 | 71 | 45 | 1071 | **56.3** | 3. 7. | 192 | 132 | 33 | 52 | 77 | 1130 |
| | | Wildbad-Sommerbg. | 727 | 101 | 106 | 106 | 75 | 112 | 67 | **287** | **39** | 105 | 118 | 82 | 50 | 1248 | **55.7** | 21. 7. | 188 | 145 | 46 | 65 | 95 | 1311 |
| | Enz, Nagold | Neuenbürg | 323 | 83 | 64 | 78 | 69 | 96 | 44 | **220** | **34** | 73 | 60 | 60 | **34** | 915 | **57.9** | 3. 7. | 176 | 124 | 28 | 46 | 72 | 944 |
| | | Besenfeld | 800 | 105 | 64 | 73 | 94 | 124 | 81 | **219** | **48** | 140 | 84 | 79 | 58 | 1169 | 39.6 | 21. 7. | 219 | 151 | 40 | 66 | 102 | 1190 |
| | | Igelsberg | 720 | 134 | 59 | 76 | 100 | 96 | 74 | **170** | **44** | 136 | *76* | 75 | 52 | 1092 | 30.5 | 16. 9. | 193 | 145 | 38 | 49 | 103 | 1133 |
| | | Simmersfeld | 726 | 108 | 71 | 74 | 103 | 118 | 75 | **174** | **64** | 103 | 85 | 83 | 65 | 1123 | 25.2 | 21. 7. | 197 | 151 | 42 | 50 | 94 | 1247 |
| | | Wart | 593 | 72 | *45* | *40* | *50* | 82 | 63 | **144** | 53 | 100 | **22** | 50 | 38 | 759 | — | — | — | — | — | — | — | 769 |
| | | Gündringen | 450 | 64 | 42 | 46 | *58* | 64 | 66 | **112** | 58 | 87 | **21** | *42* | *27* | 687 | 20.6 | 24. 8. | 160 | 114 | 20 | 37 | 82 | 687 |
| | | Nagold | 403 | 41 | **19** | 43 | *50* | *75* | 62 | 126 | **154** | 109 | 20 | 42 | 28 | 769 | 37.0 | 3. 7. | 158 | 100 | 16 | 34 | 83 | 771 |
| | | Teinach, Bad | 390 | 73 | 43 | 35 | 62 | **107** | *54* | 106 | 44 | 92 | 20 | *48* | **10** | 694 | 21.3 | 20. 7. | 137 | 115 | 21 | 31 | 81 | 737 |
| | | Neuhengstett | 534 | 59 | 37 | 38 | 54 | 72 | 56 | **99** | 40 | 90 | **28** | 59 | 30 | 672 | 21.3 | 30. 5. | 178 | 119 | 17 | 52 | 89 | 665 |
| | | Liebenzell, Bad | 340 | 66 | 41 | 58 | 55 | 95 | 46 | **110** | 34 | 86 | 37 | 56 | **28** | 712 | 23.5 | 30. 5. | 160 | 127 | 17 | 37 | 80 | 724 |
| | | Schömberg, Kr. Calw | 620 | 76 | 51 | 72 | 57 | 110 | 43 | **164** | ***40*** | *100* | *80* | *70* | ***40*** | *903* | — | — | — | — | — | — | — | 956 |
| | Enz, Nagold, Würm | Hildrizhausen | 487 | **97** | 44 | 56 | 50 | 71 | 74 | 96 | 58 | 73 | 33 | 52 | **24** | 728 | 30.0 | 26. 1. | 123 | 108 | 19 | 35 | 84 | 740 |
| | | Deckenpfronn | 570 | 57 | 40 | 54 | 47 | 85 | 64 | **110** | 79 | 91 | **22** | 51 | 24 | 724 | 30.8 | 24. 8. | 192 | 116 | 21 | 47 | 88 | 729 |
| | | Böblingen | 432 | 55 | 37 | 45 | 35 | 54 | 61 | **85** | 68 | 69 | 25 | 47 | **18** | 599 | 20.1 | 30. 5. | 169 | 107 | 17 | 49 | 72 | 595 |
| | | Dätzingen | 430 | 62 | 42 | 48 | 54 | 83 | 61 | **99** | 53 | 93 | 24 | 40 | **18** | 677 | 22.5 | 14. 5. | 154 | 104 | 21 | 28 | 78 | 747 |
| | | Renningen | 410 | 49 | 34 | 37 | 48 | 75 | 50 | **98** | 42 | 65 | 27 | 48 | **22** | 595 | 24.9 | 2. 4. | 139 | 107 | 14 | 35 | 77 | 653 |
| | | Heimsheim | 430 | 46 | 43 | 42 | 50 | 90 | 41 | **100** | 43 | 70 | 37 | 54 | **19** | 635 | 24.3 | 12. 5. | 151 | 109 | 15 | 38 | 86 | 634 |
| | | Tiefenbronn | 430 | 63 | 53 | 58 | 49 | 95 | 42 | **96** | *55* | 76 | 76 | 63 | **24** | 750 | 22.4 | 30. 5. | 161 | 106 | 20 | 43 | 72 | 763 |
| | | Pforzheim | 256 | 61 | 42 | 67 | 56 | 83 | 38 | **158** | 54 | 66 | 62 | 60 | **29** | 776 | 29.4 | 3. 7. | 171 | 119 | 23 | 37 | 71 | 790 |
| | Enz | Mühlacker | 228 | 53 | 34 | 53 | 56 | 81 | *46* | **95** | 82 | 63 | 52 | 68 | **22** | 705 | **57.0** | 3. 8. | 142 | 110 | 19 | 35 | 71 | 716 |
| | | Kleinglattbach | 240 | 58 | 32 | 56 | 62 | 85 | 45 | 120 | **124** | 58 | 51 | 86 | **25** | 802 | **67.6** | 3. 8. | 136 | 117 | 20 | 34 | 51 | 810 |
| | | Wimsheim | 415 | 63 | 42 | 50 | 59 | 86 | 47 | **104** | 64 | 69 | 48 | 64 | **27** | 823 | 25.9 | 3. 8. | 174 | 124 | 21 | 42 | 82 | 829 |
| | | Nußdorf | 340 | 53 | 32 | 49 | 54 | 94 | 46 | **119** | 75 | 59 | 49 | 64 | **23** | 717 | 26.8 | 4. 8. | 137 | 107 | 24 | 35 | 72 | 720 |
| | | Heimerdingen | 312 | 58 | 37 | 48 | 67 | 93 | 45 | **114** | 49 | 64 | 44 | 67 | **20** | 706 | 23.6 | 12. 5. | 165 | 111 | 24 | 34 | 76 | 710 |
| | | Markgröningen | 288 | 57 | 64 | 42 | 48 | 102 | 46 | **125** | 56 | 62 | 56 | 71 | **23** | 752 | 26.8 | 17. 2. | 119 | 106 | 25 | 28 | 61 | 757 |
| | | Ochsenbach | 290 | 61 | 39 | 51 | 62 | 86 | 73 | **93** | 83 | 53 | 71 | 79 | **25** | 776 | **57.1** | 3. 8. | 165 | 121 | 24 | 43 | 76 | 788 |
| | Neckar | Bönnigheim | 222 | 53 | 29 | 45 | 44 | 97 | 55 | **129** | 72 | *49* | 42 | 57 | **17** | 699 | 40.2 | 3. 8. | 153 | 109 | 17 | 37 | 73 | 735 |
| | | Unterheinriet | 247 | 65 | 40 | 51 | 73 | 88 | 54 | **144** | 51 | 45 | 72 | 66 | **21** | 770 | 32.5 | 21. 7. | 113 | 105 | 24 | 26 | 81 | 810 |
| | | Heilbronn | 190 | 61 | 31 | 50 | 39 | 98 | 54 | **123** | 72 | 40 | 51 | 57 | **15** | 701 | 37.7 | 4. 8. | 166 | 123 | 19 | 30 | 87 | 774 |
| | | Stetten a. Heuchelberg | 199 | 61 | 33 | 50 | 50 | 98 | *55* | *125* | *70* | *40* | *50* | *55* | ***17*** | *704* | — | — | — | — | — | — | — | 755 |
| | | Eichelberg | 305 | 98 | 39 | 69 | 45 | 92 | *46* | **164** | *76* | *45* | *101* | 50 | **18** | 843 | **57.0** | 3. 7. | 157 | 114 | 21 | 38 | 63 | 941 |
| | | Weinsberg | 200 | 60 | 37 | 54 | 39 | 106 | 50 | **122** | 63 | 42 | 65 | 54 | **21** | 703 | 23.8 | 21. 7. | 148 | 103 | 22 | 29 | 70 | 752 |
| | Kocher | Abtsgmünd | 389 | 54 | 49 | 56 | 35 | 114 | 59 | **122** | 90 | 54 | 62 | 33 | **29** | 757 | 36.8 | 24. 9. | 151 | 120 | 21 | 41 | 94 | 806 |
| | | Welzheim | 504 | 67 | 48 | 69 | **28** | 102 | 92 | **147** | 55 | 88 | 114 | 81 | 34 | 925 | 23.8 | 30. 5. | 148 | 121 | 34 | 48 | 85 | 948 |
| | | Frickenhofen | 560 | 67 | 53 | 53 | 45 | 100 | 85 | **168** | 76 | 48 | 68 | 57 | **29** | 849 | 27.9 | 29. 5. | 188 | 119 | 30 | 44 | 96 | 906 |
| | | Adelmannsfelden | 470 | 61 | 44 | 59 | 53 | 113 | 81 | **191** | *68* | 40 | 71 | 62 | **28** | 871 | 48.8 | 29. 5. | 166 | 137 | 26 | 50 | 97 | 904 |
| | | Untergröningen | 360 | 76 | 50 | 47 | 47 | 138 | 86 | ***163*** | 67 | 43 | 59 | 52 | **27** | 855 | 37.5 | 3. 7. | 164 | 123 | 25 | 41 | 83 | 912 |
| | | Mönchsberg | 485 | 71 | 61 | 51 | 62 | 91 | 70 | **162** | 107 | 45 | 91 | 55 | **30** | 896 | 28.6 | 11. 7. | 156 | 114 | 32 | 40 | 96 | 959 |
| | | Hohenhartsweiler | 520 | 94 | 56 | 64 | 53 | 88 | 69 | **192** | 55 | 78 | *88* | 71 | **40** | 948 | 35.4 | 7. 7. | 161 | 128 | 30 | 15 | 93 | 1021 |
| | | Gaildorf | 329 | 76 | 51 | 51 | *60* | 89 | 70 | **152** | 62 | *56* | 64 | *55* | ***30*** | 816 | 29.0 | 18. 7. | 163 | 123 | 29 | 41 | 82 | 858 |
| | | Schwäbisch-Hall (Stadt) | 292 | 72 | 86 | 52 | 58 | 90 | 64 | **114** | 48 | 63 | 71 | 54 | **30** | 802 | 24.9 | 25. 1. | 169 | 127 | 24 | 36 | 80 | 848 |
| | | Schwäbisch-Hall (Flug- | 397 | 61 | 36 | 51 | 40 | 96 | 68 | **117** | 40 | 79 | 63 | 49 | **26** | 726 | 23.5 | 29. 5. | 176 | 122 | 22 | 46 | 88 | 784 |
| | | Geifertshofen [hilm] | 405 | 84 | 53 | 59 | 43 | 87 | 63 | **163** | 71 | 51 | 52 | 59 | **26** | 811 | 41.6 | 3. 7. | 164 | 127 | 22 | 43 | 86 | 852 |
| | | Kerleweck | 410 | 57 | 46 | 49 | 32 | 71 | 51 | **113** | 65 | 55 | *53* | 49 | **25** | 666 | 38.5 | 29. 5. | 171 | 126 | 14 | 51 | 93 | 703 |
| | | Rückertsbronn | 447 | 84 | *75* | 32 | 42 | 89 | 65 | **155** | 76 | 52 | 82 | 49 | **26** | 827 | 38.0 | 11. 7. | *160* | 133 | 17 | 37 | 83 | 914 |
| | | Künzelsau | 220 | 68 | 40 | 52 | 40 | 82 | 71 | **98** | 40 | 38 | 63 | 43 | **30** | 665 | 20.5 | 25. 1. | 171 | 120 | 16 | 43 | 77 | 745 |
| | | Mangoldsall | 327 | 139 | *88* | 56 | 52 | 102 | 62 | **144** | *52* | 45 | 90 | 48 | **29** | 907 | 29.0 | 18. 7. | 163 | 126 | 28 | 36 | 83 | 982 |
| | | Sindringen | 190 | 73 | 61 | 61 | *38* | 59 | 62 | **107** | 41 | 49 | 58 | 47 | **20** | 676 | 22.0 | 25. 1. | 167 | 118 | 19 | 41 | 78 | 730 |
| | | Obersteinbach, Kr. | 461 | 72 | 58 | 59 | 49 | 103 | 58 | **151** | 57 | 54 | 92 | 55 | **30** | 938 | 27.4 | 9.10. | 196 | 130 | 29 | 54 | 86 | 1007 |
| | | Öhringen [Öhringen | 230 | 68 | 46 | 57 | 46 | 74 | 44 | **115** | 62 | 48 | 89 | *44* | **25** | 718 | 23.3 | 23.10. | 157 | 118 | 18 | 35 | 74 | 781 |
| | | Schönhardt | 480 | 93 | 54 | 55 | 62 | 84 | 70 | **143** | 49 | 50 | 109 | 57 | **27** | 853 | 29.8 | 25. 1. | 187 | 123 | 30 | 53 | 86 | 940 |

# 1942 Monats- und Jahressumme, größte Tagessumme Rhein

| Fluß-gebiet | | Stationen | See-höhe m | Monatssummen (mm) Januar | Februar | März | April | Mai | Juni | Juli | August | September | Oktober | November | Dezember | Jahressumme I–XII mm | Größte Tagesmenge Höhe mm | Datum | Zahl der Tage mit Niederschlag ≧ 0.1 mm | ≧ 1.0 mm | ≧ 10.0 mm | * ≧ 0.1 mm | ⊡ | Jahressumme XI.41—X.42 mm |
|---|---|---|---|---|---|---|---|---|---|---|---|---|---|---|---|---|---|---|---|---|---|---|---|---|
| Neckar | Kocher | Oberheimbach | 390 | 90 | 55 | 65 | 67 | 98 | *55* | **144** | 50 | 40 | 96 | 48 | **21** | 859 | 26.0 | 21. 7. | 188 | 130 | 26 | 49 | 87 | 941 |
| | | Adolzfurt | 220 | 70 | 47 | 55 | 43 | 81 | 49 | **193** | 57 | 42 | 102 | 43 | **23** | 805 | *26.7* | 9.10. | 158 | 120 | 22 | 39 | 73 | 875 |
| | | Neuenstadt (Kocher) | 185 | *54* | 46 | *45* | 45 | 83 | 57 | **108** | *45* | 42 | *55* | *65* | ***19*** | *627* | — | — | — | — | — | — | — | 668 |
| | | Kochendorf | 160 | 58 | 45 | 44 | 31 | **82** | 43 | 79 | 26 | 41 | 55 | 63 | **25** | 529 | 23.3 | 30. 5. | 174 | 121 | 12 | 32 | 73 | 579 |
| | Jagst | Ellwangen | 440 | 56 | 42 | 51 | *40* | 85 | 72 | **172** | 73 | 38 | 61 | 57 | **28** | 775 | 29.4 | 16. 7. | — | — | — | — | — | 803 |
| | | Jagstzell | 423 | 56 | 41 | 51 | 41 | 98 | 74 | **114** | 52 | 41 | 64 | 62 | **26** | 720 | 22.2 | 18. 7. | 141 | 120 | 16 | 24 | 92 | 754 |
| | | Gründelhardt | 475 | 55 | 55 | 54 | 42 | 90 | 67 | **108** | 51 | 42 | 66 | 57 | **23** | 710 | 38.1 | 29. 5. | 183 | 124 | 18 | 52 | 96 | 750 |
| | | Crailsheim (Flugh.) | 422 | 47 | 46 | 42 | 35 | 70 | 61 | **94** | 65 | 39 | 49 | 45 | **21** | 614 | 41.7 | 29. 5. | 164 | 101 | 13 | 40 | 86 | 653 |
| | | Kirchberg (Jagst) | 380 | 59 | 43 | 50 | 39 | 108 | 80 | **117** | 61 | *45* | *55* | *50* | **33** | 740 | 42.3 | 29. 5. | 159 | 114 | 19 | 39 | 86 | 785 |
| | | Schainbach | 423 | 57 | 43 | 57 | **32** | *80* | 62 | ***115*** | *65* | *44* | 66 | 48 | 33 | 703 | — | — | 164 | 119 | 21 | 47 | 85 | 736 |
| | | Gammesfeld | 475 | 68 | 47 | 54 | 97 | 66 | 71 | **115** | 57 | 35 | 71 | 44 | **28** | 753 | 36.4 | 29. 4. | 170 | 118 | 25 | 48 | 90 | 811 |
| | | Gerabronn | 455 | 73 | 51 | 63 | 45 | 83 | 87 | **118** | 77 | 54 | 83 | 59 | **28** | 820 | 28.6 | 24. 8. | 163 | 130 | 25 | 44 | 95 | 901 |
| | | Langenburg | 438 | 63 | 46 | 65 | 41 | 84 | 90 | **126** | 65 | 69 | 90 | 56 | **28** | 824 | 35.1 | 11. 7. | 166 | 120 | 25 | 45 | 88 | 897 |
| | | Dörzbach | 239 | 63 | 43 | 60 | **31** | 77 | 80 | **118** | *37* | *50* | 62 | 41 | **31** | 693 | 26.0 | 8. 3. | 170 | 117 | 15 | 40 | 71 | 749 |
| | | Ballenberg | 290 | 75 | 39 | 67 | **29** | **98** | 62 | 90 | 45 | *71* | 51 | 43 | 33 | 703 | 37.8 | 15. 9. | 151 | 120 | 18 | 30 | 87 | 764 |
| | | Bieringen | 215 | 71 | 43 | *59* | 36 | 76 | 73 | **106** | 40 | 56 | 55 | 45 | ***31*** | 691 | *20.0* | 8. 4. | 149 | 124 | 16 | 35 | 71 | 759 |
| | | Eubigheim | 325 | 59 | 30 | 87 | 27 | 72 | 72 | **108** | **24** | 88 | 51 | 50 | 31 | 679 | **54.6** | 15. 9. | 169 | 121 | 16 | 42 | 84 | 720 |
| | | Altheim | 320 | 86 | 38 | 51 | 31 | 70 | 70 | **132** | **21** | 26 | 55 | 52 | 34 | 666 | 40.0 | 11. 7. | 123 | 107 | 21 | 32 | 86 | 725 |
| | | Adelsheim | 235 | 89 | 38 | 53 | **30** | 101 | 70 | **120** | *40* | 39 | 55 | *57* | 31 | 723 | 21.3 | 25. 1. | 171 | 127 | 16 | 34 | 78 | 806 |
| | | Möckmühl | 175 | 70 | 39 | 63 | 44 | 79 | 68 | **108** | 46 | 43 | 57 | 54 | **32** | 705 | 34.9 | 11. 7. | 171 | 126 | 16 | 39 | 81 | 773 |
| | | Unterschefflenz | 263 | 74 | 35 | 61 | 37 | 62 | 80 | **100** | **31** | 37 | 66 | 58 | 39 | 680 | 23.3 | 25. 1. | 135 | 116 | 19 | 31 | 79 | 755 |
| | | Allfeld | 225 | 74 | 39 | 67 | 44 | 73 | 71 | **123** | **31** | 41 | 62 | 47 | 32 | 704 | 27.0 | 25. 1. | 142 | 117 | 20 | 35 | 78 | 778 |
| | Elsenz bis Jagst | Gundelsheim | 148 | 73 | 44 | 72 | 41 | 77 | 60 | **114** | **28** | 45 | 55 | 61 | *31* | 701 | 25.5 | 25. 1. | 129 | 110 | 21 | 29 | 79 | 777 |
| | | Rineck | 345 | 86 | **35** | 59 | 46 | 61 | 78 | **131** | 36 | 52 | 76 | 69 | 45 | 774 | 26.1 | 11. 7. | 132 | 123 | 26 | 20 | 78 | 832 |
| | | Balsbach | 490 | 81 | **29** | 69 | 47 | 68 | 130 | **132** | 32 | 71 | 80 | 71 | 46 | 856 | 40.5 | 8. 6. | 151 | 123 | 25 | 38 | 89 | 940 |
| | | Diedesheim | 140 | 60 | 34 | 68 | 37 | 67 | 73 | **119** | **22** | 44 | 62 | 65 | 43 | 694 | 20.9 | 25.1., 30.5. | 165 | 115 | 19 | 32 | 64 | 743 |
| | | Eberbach | 127 | 64 | **29** | 60 | 55 | 73 | 119 | **138** | 42 | 42 | 79 | 65 | 44 | 810 | **50.2** | 8. 6. | 164 | 121 | 26 | 33 | 72 | 876 |
| | | Oberdielbach | 475 | 66 | **35** | 68 | 55 | 88 | 71 | **129** | 37 | 57 | 78 | 74 | 54 | 812 | 25.5 | 8. 6. | 181 | 132 | 19 | 45 | 90 | 881 |
| | | Hesselbach (Odenwald) | 477 | 67 | **36** | 66 | *55* | *90* | *86* | ***130*** | *40* | *55* | *80* | *75* | *50* | *830* | — | — | — | — | — | — | — | *894* |
| | Elsenz | Hebstahl | 278 | 66 | **28** | 67 | 52 | 73 | 125 | **135** | 50 | 43 | 74 | 65 | 58 | 836 | **63.3** | 8. 6. | 133 | 123 | 22 | 28 | 76 | 895 |
| | | Itterkraftwerk | 165 | 69 | **30** | 65 | 52 | 73 | **151** | 136 | 46 | 47 | 79 | 75 | 50 | 873 | **79.5** | 8. 6. | 170 | 127 | 26 | 38 | 76 | 931 |
| | | Rothenberg | 440 | 70 | **36** | 63 | 58 | 72 | 123 | **139** | 49 | 49 | 93 | 72 | 43 | 867 | **58.0** | 8. 6. | 142 | 127 | 27 | 33 | 81 | 924 |
| | | Hirschhorn (Neckar) | 125 | 60 | **26** | 72 | 62 | 77 | 88 | **133** | 45 | 40 | 97 | 64 | 36 | 800 | 24.5 | 5. 3. | 150 | 119 | 27 | 28 | 55 | 879 |
| | | Tromm | 523 | 73 | 49 | 74 | 56 | 84 | 100 | **192** | **35** | 71 | 131 | 77 | 50 | 992 | 30.2 | 9.10. | 166 | 128 | 32 | 46 | 85 | 1075 |
| | | Waldmichelbach | 343 | 78 | **37** | 61 | 57 | 86 | 110 | **165** | 39 | 62 | 100 | 75 | 49 | 919 | 29.5 | 21. 7. | 153 | 130 | 28 | 35 | 79 | 1005 |
| | | Wilhelmsfeld | 360 | 68 | **29** | 74 | 61 | 75 | 116 | **164** | 52 | 54 | 139 | 76 | 42 | 950 | 36.3 | 8. 6. | 180 | 130 | 31 | 44 | 82 | 1001 |
| | | Elsenz | 239 | 57 | 36 | 66 | 38 | 76 | 49 | **112** | **27** | 56 | 85 | 51 | **27** | 680 | 31.8 | 21. 7. | 138 | 108 | 17 | 30 | 70 | 731 |
| | | Eppingen | 205 | 58 | 30 | 62 | 61 | 88 | 45 | **104** | 29 | 49 | 73 | 58 | **22** | 679 | 28.8 | 21. 7. | 156 | 119 | 18 | 33 | 76 | 716 |
| | | Sinsheim [bach | 195 | 56 | **25** | 68 | 36 | 76 | 57 | **111** | 39 | 44 | 91 | 64 | 30 | 697 | 37.3 | 21. 7. | 116 | 114 | 23 | 22 | 72 | 735 |
| | | Neunkirchen, Kr. Mos- | 300 | 65 | 40 | 68 | 67 | 73 | 86 | **144** | **28** | 54 | 87 | 81 | 43 | 836 | 27.7 | 1. 6. | 142 | 121 | 27 | 34 | 89 | 906 |
| | | Neckarbischofsheim | 185 | 52 | 38 | 66 | 38 | 53 | 68 | **123** | **31** | 55 | 86 | 81 | 35 | 726 | 34.6 | 21. 7. | 123 | 112 | 24 | 32 | 76 | 771 |
| | | Spechbach | 185 | 61 | **31** | 78 | 41 | 73 | 89 | **155** | **31** | 50 | 120 | 77 | 34 | 840 | 38.0 | 21. 7. | 156 | 117 | 26 | 39 | 77 | 883 |
| | | Schönbrunn, Kr. Hei- | 390 | 76 | **44** | 85 | 67 | 94 | 90 | **168** | 47 | 51 | 128 | 79 | 55 | 984 | 28.4 | 16. 7. | 172 | 130 | 35 | 44 | 90 | 1071 |
| | | Bammental [delberg | 129 | 73 | 29 | 77 | 30 | 61 | 88 | **201** | **26** | 34 | 137 | 68 | 35 | 859 | **56.0** | 21. 7. | 141 | 104 | 26 | 29 | 60 | 894 |
| | | Kohlhof | 443 | 78 | 42 | 80 | 42 | 88 | 101 | **208** | 37 | 51 | 144 | 91 | **36** | 998 | **52.5** | 23.10. | 172 | 124 | 27 | 45 | 91 | 1015 |
| | Neckar | Königstuhl | 561 | 77 | 43 | 79 | 46 | 112 | 102 | **199** | 51 | 64 | 131 | 85 | **41** | 1030 | **51.1** | 23.10. | 172 | 129 | 29 | 53 | 96 | 1050 |
| | | Heidelberg | 114 | 57 | **26** | 67 | 47 | 84 | 80 | **139** | 51 | 50 | 80 | 76 | 31 | 788 | 28.1 | 23.10. | 165 | 119 | 22 | 30 | 56 | — |
| | | Ladenburg | 100 | 45 | **18** | 60 | 41 | 70 | 71 | **107** | 34 | 47 | 62 | 65 | 26 | 646 | 30.7 | 10. 5. | 169 | 117 | 16 | 30 | 65 | 642 |
| Main bis Neckar | Rh. | Mannheim (Stadt) | 95 | 51 | **16** | 57 | 24 | 47 | 66 | **92** | 26 | 42 | 51 | 53 | 18 | 543 | 24.0 | 23.10. | 150 | 110 | 14 | 28 | 53 | — |
| | | Mannheim-Sandhofen | 95 | 51 | **16** | 44 | 33 | 53 | 68 | **112** | 38 | 58 | 56 | 45 | 17 | 591 | 26.5 | 16. 7. | 143 | 109 | 17 | 28 | 67 | 602 |
| | Isenach | Jägerthal | 200 | 53 | 38 | 54 | 32 | 74 | 73 | **89** | **14** | 74 | 47 | 62 | 29 | 639 | 26.9 | 28. 9. | 179 | 119 | 14 | 35 | 75 | 649 |
| | | Dürkheim, Bad | 115 | 44 | **20** | 39 | 23 | ***70*** | 61 | 52 | 31 | 55 | 32 | 50 | 22 | 499 | 19.7 | 28. 9. | 124 | 99 | 13 | 20 | 57 | 504 |
| | | Hochdorf | 109 | 46 | 23 | 41 | 26 | 36 | **67** | 61 | 22 | 57 | 25 | 47 | **16** | 467 | 15.4 | 28. 9. | 134 | 102 | 12 | 27 | 58 | 460 |
| | | Frankenthal | 94 | 44 | 15 | 54 | 20 | 42 | 51 | **104** | 33 | 41 | 46 | 45 | **12** | 507 | 23.4 | 16. 7. | 134 | 103 | 12 | 23 | 52 | 518 |
| | Rhein | Dirmstein | 105 | 37 | 15 | 41 | **10** | 38 | 54 | **73** | 12 | 36 | 30 | 46 | 17 | 409 | 20.7 | 8. 3. | 105 | 85 | 10 | 17 | 46 | 405 |
| | | Grünstadt | 170 | 48 | 15 | 45 | 33 | 84 | 64 | **87** | **13** | 38 | 33 | 51 | 21 | 532 | 32.5 | 12. 5. | 146 | 94 | 15 | 24 | 57 | 536 |
| | | Ramsen | 225 | 48 | 24 | 47 | 26 | 72 | 71 | **101** | **9** | 64 | 30 | 51 | 25 | 568 | 22.5 | 18. 7. | 113 | 98 | 15 | 28 | 68 | 579 |
| | | Lautersheim | 275 | 39 | 22 | 41 | 31 | 68 | 69 | **93** | **6** | 46 | 28 | 51 | 21 | 515 | 22.7 | 12.5., 18.7. | 115 | 91 | 16 | 21 | 51 | 511 |
| | | Worms | 91 | 47 | 19 | 51 | 28 | 66 | 71 | **114** | **17** | 40 | 52 | 54 | 21 | 580 | 24.6 | 23.10. | 139 | 102 | 17 | 22 | 56 | 583 |
| | Pfrimmbach | Herfingerhof | 220 | 48 | 27 | 41 | 35 | 53 | 63 | **99** | **6** | 53 | 41 | 46 | 33 | 545 | 18.8 | 1. 6. | 131 | 104 | 11 | 31 | 70 | 556 |
| | | Göllheim | 244 | 40 | 24 | 32 | 29 | 59 | 77 | **85** | **5** | 51 | 27 | 46 | 22 | 497 | 21.7 | 11. 6. | 119 | 99 | 14 | 26 | 53 | 498 |
| | | Bennhausen | 275 | *40* | *25* | *45* | *30* | *50* | 74 | **107** | **10** | 52 | *27* | *48* | *20* | *618* | — | — | — | — | — | — | — | *622* |
| | | Kirchheimbolanden | 248 | 54 | 35 | 43 | 30 | 50 | 52 | **139** | **5** | 54 | 37 | 52 | 30 | 581 | 32.3 | 2. 7. | 156 | 108 | 16 | 27 | 68 | 581 |
| | | Stetten (Pfalz) | 250 | 42 | 22 | 44 | 29 | 50 | 54 | **114** | **5** | 48 | 29 | 45 | 21 | 503 | 19.3 | 2. 7. | 141 | 90 | 17 | 25 | 56 | 501 |
| | | Mölsheim | 213 | 43 | 16 | 41 | 41 | 61 | 68 | **93** | **6** | 45 | 23 | 41 | 26 | 504 | 21.1 | 20. 7. | 130 | 88 | 18 | 26 | 56 | 503 |
| | | Pfeddersheim | 116 | 38 | **14** | 47 | **14** | 85 | 73 | **91** | 27 | 37 | 28 | 44 | 22 | 520 | 29.6 | 12. 5. | 131 | 84 | 16 | 23 | 44 | 521 |
| | Weschnitz | Lindenfels | 370 | 69 | 42 | 66 | 67 | 75 | 87 | **175** | **28** | 87 | 135 | 75 | 56 | 962 | 33.4 | 23.10. | 168 | 129 | 32 | 43 | 83 | 1025 |
| | | Rimbach, Kr. Berg- | 175 | 59 | **26** | 56 | 53 | 95 | 86 | **170** | 36 | 70 | 101 | 79 | 47 | 878 | 27.1 | 11. 7. | 154 | 122 | 31 | 29 | 75 | 927 |
| | | Mörlenbach [straße | 190 | 55 | **21** | 54 | 41 | 84 | 94 | **151** | 30 | 69 | 93 | 63 | 42 | 797 | 29.0 | 11. 7. | 145 | 126 | 25 | 27 | 72 | 827 |
| | | Hemsbach | 107 | 56 | 26 | 55 | 34 | 62 | — | — | — | — | — | — | — | — | — | — | — | — | — | — | — | — |
| | | Heppenheim | 101 | 52 | **25** | 53 | 35 | 62 | 59 | **94** | 53 | 66 | 75 | 61 | 32 | 667 | 24.2 | 5. 9. | 159 | 117 | 17 | 29 | 60 | 683 |
| | | Jugenheim | 127 | 48 | **24** | 52 | 46 | 83 | 70 | **122** | 29 | 62 | 59 | 57 | 31 | 683 | 25.6 | 16. 7. | 137 | 119 | 21 | 20 | 51 | 692 |
| | | Auerbach (Bergstr.) | 117 | 52 | **29** | 54 | 44 | 88 | 75 | **104** | 44 | 76 | 77 | 71 | 33 | 747 | 43.7 | 5. 9. | 163 | 119 | 23 | 35 | 70 | 748 |
| | | Viernheim | 100 | 47 | **18** | 56 | 30 | 49 | 66 | **98** | 28 | 61 | 51 | 51 | 23 | 578 | 22.5 | 23.10. | 138 | 114 | 16 | 20 | 65 | 598 |
| | | Neuschloß | 95 | 51 | **17** | 54 | 22 | 60 | 67 | **97** | 49 | 84 | 88 | 53 | 18 | 660 | 42.5 | 5. 9. | 137 | 105 | 17 | 26 | 51 | 677 |
| | | Biblis | 89 | 50 | **22** | 54 | 27 | 66 | 63 | **117** | 26 | 59 | 63 | 66 | 27 | 640 | 24.3 | 16. 7. | 142 | 122 | 12 | 22 | 57 | 632 |
| | | Ober-Ramstadt | 210 | 47 | 30 | 50 | 52 | 66 | 62 | **113** | **22** | 77 | 70 | 47 | 30 | 666 | 26.4 | 9.10. | 153 | 115 | 20 | 31 | 58 | 696 |
| | Rhein | Gernsheim | 90 | 42 | 12 | 45 | 22 | 49 | 54 | **94** | **6** | 50 | 35 | 52 | 19 | 480 | 24.1 | 16. 7. | 141 | 85 | 15 | 26 | 59 | 492 |
| | | Erfelden | 88 | 38 | 13 | 51 | 24 | 61 | 49 | **147** | **10** | 48 | 32 | 56 | 19 | 548 | 48.0 | 16. 7. | 169 | 99 | 12 | 32 | 56 | 543 |
| | | Blödesheim | 272 | 41 | 26 | 48 | 28 | 32 | 51 | **84** | **8** | 43 | 19 | 44 | 17 | 441 | 17.0 | 25. 1. | 141 | 94 | 12 | 30 | 69 | 452 |
| | | Mettenheim | 93 | 31 | 15 | 43 | 25 | 44 | 59 | **78** | **9** | 41 | 27 | 52 | 22 | 446 | 18.6 | 11. 6. | 124 | 91 | 11 | 19 | 51 | 433 |
| | | Guntersblum | 96 | 39 | 15 | 41 | 25 | 47 | 41 | **94** | **11** | 59 | 27 | 48 | 22 | 469 | 20.2 | 18. 7. | 113 | 96 | 10 | 25 | 57 | 463 |
| | | Oppenheim | 144 | 45 | 16 | 34 | 31 | 57 | 38 | **95** | **5** | 48 | 27 | 50 | 19 | 465 | 18.4 | 22. 5. | 127 | 97 | 12 | 21 | 50 | 460 |

# Rhein — Monats- und Jahressumme, größte Tagessumme — 1942

| Flußgebiet | | Stationen | Seehöhe m | Monatssummen (mm) Januar | Februar | März | April | Mai | Juni | Juli | August | September | Oktober | November | Dezember | Jahressumme I–XII mm | Größte Tagesmenge Höhe mm | Datum | Zahl der Tage mit Niederschlag ≧ 0.1 mm | ≧ 1.0 mm | ≧10.0 mm | * ≧0.1 mm | ⊠ | Jahressumme XI.41—X.42 mm |
|---|---|---|---|---|---|---|---|---|---|---|---|---|---|---|---|---|---|---|---|---|---|---|---|---|
| Main bis Neckar | Schwarzb. | Langen | 136 | 70 | 20 | 51 | 37 | 77 | 60 | 83 | 74 | 54 | 57 | 47 | 29 | 659 | 40.5 | 3. 8. | 128 | 100 | 18 | 24 | 56 | 675 |
| | | Zornheim | 226 | 46 | 20 | 34 | 24 | 54 | 38 | 91 | 12 | 31 | 24 | 46 | 20 | 440 | 27.0 | 16. 7. | 116 | 99 | 7 | 22 | 55 | 437 |
| | | Messeler Forsthaus | 177 | 49 | 22 | 56 | 46 | 53 | 63 | 92 | 59 | 34 | 54 | 50 | 30 | 608 | 31.2 | 3. 8. | 151 | 103 | 13 | 27 | 57 | 617 |
| | | Darmstadt-Rosenhöhe | 180 | 47 | 30 | 53 | 37 | 71 | 63 | 117 | 25 | 43 | 56 | 51 | 25 | 618 | 23.5 | 18. 7. | 147 | 107 | 14 | 28 | 50 | 639 |
| | Rh. | Bodenheim | 85 | 43 | 17 | 32 | 27 | 48 | 37 | 90 | 14 | 29 | 22 | 43 | 21 | 423 | 17.0 | 25. 1. | 134 | 94 | 9 | 25 | 59 | 419 |
| | | Mainz-Weisenau | 110 | 45 | 21 | 35 | 41 | 47 | 60 | 97 | 9 | 33 | 27 | 45 | 25 | 485 | 21.1 | 1. 6. | 168 | 102 | 9 | 31 | 64 | 475 |
| Main | Weißer Main | Schneeberg, Kr. Wunsiedel | 1048 | 68 | 59 | 46 | 58 | 82 | 87 | 157 | 70 | 73 | 180 | 92 | 68 | 1040 | 51.1 | 19.10. | 165 | 139 | 32 | 68 | 158 | 1142 |
| | | Bischofsgrün | 670 | — | — | — | — | — | — | 126 | 74 | 77 | 128 | 80 | 54 | — | — | — | — | — | — | — | — | — |
| | | Ölschnitz | 550 | 45 | 35 | 51 | 41 | 65 | 47 | 106 | 48 | 42 | 136 | 66 | 59 | 741 | 31.9 | 19.10. | 153 | 123 | 18 | 37 | 85 | 768 |
| | | Lübnitz | 520 | 42 | 30 | 36 | 48 | 54 | 41 | 103 | 57 | 38 | 38 | 47 | 42 | 576 | 18.7 | 24. 7. | 117 | 110 | 14 | 41 | 103 | 655 |
| | | Berneck | 388 | 49 | 32 | 36 | 36 | 68 | 64 | 115 | 67 | 45 | 107 | 72 | 34 | 725 | 23.6 | 24. 7. | 158 | 118 | 24 | 44 | 105 | 784 |
| | | Marktleugast | 555 | 54 | 47 | 47 | 43 | 89 | 52 | 117 | 88 | 34 | 126 | 66 | 57 | 820 | 33.2 | 19.10. | 171 | 120 | 25 | 45 | 103 | 880 |
| | | Neuenmarkt | 345 | 43 | 27 | 38 | 32 | 91 | 47 | 85 | 43 | 60 | 77 | 59 | 36 | 638 | 23.5 | 16. 9. | 139 | 111 | 16 | 25 | 64 | 684 |
| | | Kupferberg (Oberfr.) | 455 | 54 | 40 | 47 | 39 | 112 | 49 | 113 | 54 | 47 | 91 | 60 | 40 | 746 | 21.3 | 8. 7. | 149 | 122 | 23 | 45 | 111 | 813 |
| | | Wartenfels | 490 | 52 | 44 | 41 | 39 | 108 | 44 | 115 | 60 | 40 | 97 | 62 | 47 | 749 | 33.0 | 12. 5. | 160 | 128 | 17 | 42 | 123 | 824 |
| | | Kulmbach (Stadtg.) | 330 | 39 | 25 | 36 | 16 | 96 | 38 | 69 | 41 | 41 | 60 | 46 | 29 | 536 | 20.7 | 12. 5. | 160 | 107 | 13 | 40 | 80 | 546 |
| | Roter Main | Creussen | 420 | 44 | 28 | 31 | 24 | 47 | 35 | 99 | 33 | 38 | 65 | 44 | 35 | 523 | 28.0 | 4. 7. | 152 | 113 | 7 | 50 | 109 | 559 |
| | | Eichschlag | 439 | 37 | 21 | 31 | 14 | 48 | 35 | 94 | 33 | 42 | 61 | 35 | 26 | 477 | 16.3 | 16. 7. | 98 | 98 | 14 | 33 | 105 | 475 |
| | | Warmensteinach | 564 | — | — | — | — | — | — | 133 | 80 | 33 | 153 | 95 | 60 | — | — | — | — | — | — | — | — | — |
| | | Weidenberg | 431 | 44 | 25 | 35 | 41 | 66 | 48 | 134 | 46 | 36 | 123 | 65 | 48 | 711 | 28.0 | 8. 7. | 151 | 117 | 16 | 35 | 101 | 745 |
| | | Bayreuth (Flughaf.) | 485 | 37 | 23 | 34 | 22 | 75 | 60 | 102 | 53 | 36 | 80 | 52 | 46 | 620 | 21.5 | 19.10. | 153 | 115 | 18 | 49 | 99 | 635 |
| | | Neudrossenfeld | 320 | 43 | 21 | 34 | 27 | 66 | 39 | 75 | 36 | 25 | 65 | 43 | 33 | 507 | 20.0 | 9.10. | 139 | 102 | 15 | 39 | 82 | 520 |
| | | Thurnau | 370 | 41 | 14 | 31 | 32 | 71 | 42 | 79 | 36 | 29 | 67 | 37 | 40 | 519 | 19.5 | 24. 7. | 145 | 103 | 23 | 35 | 78 | 549 |
| | Main | Arnstein, Kr. Lichtenfels | 460 | 53 | 34 | 33 | 32 | 87 | 50 | 113 | 50 | 36 | 96 | 52 | 33 | 669 | 29.7 | 4. 7. | 149 | 118 | 16 | 47 | 101 | 721 |
| | | Weismain | 315 | 39 | 18 | 31 | 37 | 89 | 48 | 97 | 47 | 66 | 66 | 36 | 41 | 615 | 30.5 | 13. 9. | 157 | 112 | 15 | 41 | 90 | 659 |
| | | Isling | 375 | 38 | 21 | 35 | 40 | 91 | 52 | 87 | 42 | 48 | 89 | 39 | 41 | 623 | 27.2 | 19.10. | 183 | 113 | 16 | 42 | 91 | 665 |
| | Rodach | Rodacherbrunn | 688 | 46 | 43 | 37 | 40 | 87 | 54 | 109 | 71 | 44 | 92 | 63 | 51 | 737 | 22.7 | 5. 8. | 172 | 126 | 21 | 49 | 125 | 840 |
| | | Nordhalben | 600 | 44 | 49 | 30 | 44 | 74 | 56 | 126 | 72 | 64 | 89 | 67 | 49 | 764 | 39.5 | 16. 9. | 159 | 125 | 23 | 48 | 112 | 831 |
| | | Steinbach b. Geroldsgrün | 670 | 106 | 94 | 59 | 80 | 115 | 41 | 139 | 76 | 45 | 105 | 75 | 54 | 989 | 28.2 | 16. 9. | 165 | 133 | 31 | 54 | 113 | 1089 |
| | | Steinwiesen | 360 | 42 | 40 | 44 | 42 | 78 | 64 | 117 | 53 | 49 | 116 | 50 | 50 | 745 | 34.8 | 24. 7. | 164 | 126 | 19 | 45 | 103 | 850 |
| | | Rodeck | 660 | 56 | 52 | 41 | 42 | 109 | 46 | 105 | 91 | 45 | 96 | 65 | 60 | 808 | 29.5 | 22. 5. | 153 | 125 | 23 | 36 | 102 | 910 |
| | | Mittlere Schnaid | 600 | 40 | 30 | 55 | 36 | 75 | 51 | 106 | 53 | 49 | 105 | 53 | 40 | 693 | 30.4 | 24. 7. | 164 | 113 | 14 | 48 | 107 | 819 |
| | | Presseck | 640 | 42 | 27 | 55 | 36 | 126 | 47 | 98 | 64 | 48 | 116 | 58 | 61 | 778 | 35.7 | 19.10. | 167 | 126 | 14 | 47 | 110 | 815 |
| | Haßlach | Steinbach a. Wald | 580 | 55 | 70 | 34 | 59 | 80 | 47 | 105 | 75 | 50 | 78 | 60 | 59 | 772 | 26.7 | 4. 8. | 163 | 130 | 20 | 51 | 109 | 881 |
| | | Rothenkirchen | 376 | 37 | 43 | 37 | 47 | 100 | 56 | 137 | 54 | 53 | 103 | 52 | 58 | 777 | 25.5 | 22. 5. | 147 | 117 | 26 | 40 | 98 | 886 |
| | | Kleintettau | 668 | 39 | 57 | 39 | 67 | 95 | 74 | 141 | 65 | 51 | 78 | 60 | 68 | 834 | 30.9 | 4. 8. | 227 | 128 | 22 | 51 | 98 | 923 |
| | | Neuenbau | 750 | 31 | 39 | 40 | 58 | 124 | 77 | 152 | 78 | 55 | 85 | 55 | 56 | 850 | 35.3 | 4. 8. | 204 | 130 | 23 | 69 | 117 | 897 |
| | | Horlachen | 586 | 31 | 25 | 30 | 49 | 82 | 51 | 106 | 40 | 43 | 134 | 62 | 60 | 703 | 33.1 | 19.10. | — | — | — | — | — | — |
| | Rodach, | Kronach | 320 | 42 | 31 | 37 | 26 | 70 | 62 | 91 | 58 | 89 | 57 | 45 | 42 | 650 | 45.5 | 13. 9. | 145 | 112 | 26 | 40 | 83 | 702 |
| | | Teuschnitz | 615 | 37 | 39 | 31 | 62 | 103 | 65 | 134 | 77 | 52 | 82 | 62 | 53 | 697 | 27.1 | 4. 8. | 166 | 132 | 37 | 54 | 111 | 776 |
| | | Lahm | 595 | 34 | 45 | 44 | 46 | 91 | 62 | 122 | 65 | 54 | 96 | 55 | 43 | 757 | 26.7 | 18. 5. | 141 | 119 | 30 | 37 | 107 | 831 |
| | | Kirchleus | 425 | 49 | 28 | 41 | 33 | 82 | 42 | 97 | 61 | 44 | 73 | 47 | 35 | 632 | 20.8 | 22. 5. | 150 | 120 | 20 | 44 | 102 | 671 |
| | | Burkersdorf | 340 | 40 | 21 | 33 | 31 | 75 | 50 | 84 | 46 | 42 | 66 | 40 | 28 | 556 | 22.4 | 24. 7. | 147 | 107 | 13 | 39 | 81 | 613 |
| | Roth. Röthenb. | Steinach, Kr. Sonneberg | 492 | 44 | 52 | 48 | 67 | 122 | 69 | 179 | 63 | 68 | 257 | 73 | 213 | 1255 | 52.4 | 19.10. | 169 | 139 | 50 | 61 | 101 | 1184 |
| | | Rotheul | 380 | 36 | 27 | 35 | 46 | 60 | 59 | 111 | 48 | 56 | 70 | 46 | 38 | 632 | 18.8 | 15. 9. | 148 | 118 | 16 | 39 | 96 | 705 |
| | Main | Gestungshausen | 350 | 37 | 29 | 30 | 34 | 73 | 45 | 82 | 48 | 55 | 53 | 38 | 29 | 553 | 23.7 | 15. 9. | 162 | 105 | 14 | 47 | 60 | 604 |
| | | Lettenreuth | 290 | 37 | 17 | 35 | 35 | 67 | 43 | 96 | 49 | 44 | 62 | 36 | 29 | 550 | 27.3 | 18. 7. | 156 | 119 | 13 | 42 | 81 | 593 |
| | | Ebersdorf b. Coburg | 315 | 46 | 28 | 39 | 43 | 81 | 54 | 93 | 33 | 53 | 62 | 40 | 31 | 603 | 25.6 | 22. 5. | 143 | 116 | 15 | 39 | 87 | 644 |
| | | Lichtenfels | 262 | 37 | 14 | 34 | 27 | 71 | 44 | 91 | 41 | 46 | 63 | 36 | 26 | 530 | 22.9 | 18. 7. | 151 | 106 | 13 | 40 | 72 | 552 |
| | | Vierzehnheiligen | 387 | 34 | 13 | 33 | 31 | 63 | 38 | 96 | 30 | 40 | 69 | 39 | 23 | 509 | 19.1 | 19.10. | 146 | 107 | 12 | 39 | 90 | 538 |
| | | Ebensfeld | 255 | 31 | 12 | 29 | 21 | 49 | 40 | 79 | 26 | 40 | 59 | 28 | 20 | 434 | 20.5 | 4. 7. | 131 | 90 | 12 | 33 | 81 | 434 |
| | | Zapfendorf | 250 | 43 | 16 | 35 | 24 | 60 | 41 | 84 | 24 | 37 | 73 | 45 | 37 | 519 | 23.3 | 4. 7. | 149 | 111 | 9 | 30 | 81 | 522 |
| | Itz | Siegmundsburg | 784 | 68 | 96 | 52 | 75 | 150 | 123 | 170 | 48 | 64 | 188 | 111 | 64 | 1209 | 58.8 | 8. 6. | 162 | 140 | 34 | 47 | 125 | 1405 |
| | | Steinheid | 836 | 38 | 34 | 53 | 64 | 118 | 70 | 195 | 57 | 64 | 124 | 63 | 53 | 933 | 47.0 | 23. 7. | 181 | 137 | 27 | 62 | 114 | 1107 |
| | | Neundorf b. Schalkau | 560 | 44 | 46 | 41 | 47 | — | — | — | — | — | — | — | — | — | — | — | — | — | — | — | — | — |
| | | Korberoth | 475 | 27 | 27 | 31 | 63 | 84 | 57 | 128 | 49 | 51 | 104 | 43 | 37 | 701 | 27.9 | 19.10. | 179 | 141 | 21 | 54 | 109 | 766 |
| | | Sonneberg | 396 | 97 | 43 | 39 | 37 | 116 | 53 | 135 | 77 | 52 | 143 | 65 | 48 | 905 | 37.2 | 19.10. | 195 | 127 | 22 | 65 | 104 | 1024 |
| | | Mönchröden | 340 | 33 | 27 | 33 | 24 | 119 | 44 | 115 | 28 | 46 | 81 | 49 | 29 | 628 | 29.7 | 22. 5. | 146 | 109 | 20 | 38 | 88 | 696 |
| | | Tremersdorf | 380 | 35 | 25 | 35 | 37 | 130 | 58 | 124 | 47 | 48 | 84 | 59 | 40 | 722 | 33.1 | 18. 5. | 184 | 116 | 19 | 51 | 99 | 797 |
| | | Coburg | 291 | 33 | 17 | 31 | 33 | 118 | 41 | 110 | 29 | 42 | 67 | 42 | 34 | 597 | 36.9 | 22. 5. | 171 | 114 | 12 | 39 | 61 | 638 |
| | | Großheirath | 275 | 30 | 15 | 40 | 30 | 73 | 43 | 82 | 23 | 58 | 61 | 32 | 23 | 510 | 29.0 | 15. 9. | 140 | 93 | 12 | 26 | 57 | 542 |
| | | Herreth | 320 | 37 | 10 | 33 | 28 | 47 | 50 | 91 | 20 | 42 | 58 | 33 | 24 | 473 | 24.1 | 18. 7. | 146 | 95 | 10 | 39 | 90 | 500 |
| | | Roßfeld | 306 | 33 | 31 | 37 | 17 | 74 | 72 | 93 | 39 | 33 | 70 | 46 | 35 | 580 | 23.9 | 22. 5. | 142 | 105 | 18 | 35 | 84 | 598 |
| | | Ottowind | 430 | 26 | 21 | 31 | 22 | 81 | 62 | 102 | 38 | 37 | 85 | 41 | 33 | 579 | 20.6 | 18. 7. | 134 | 103 | 16 | 35 | 104 | 620 |
| | | Ummerstadt | 286 | 32 | 14 | 34 | 23 | 67 | 55 | 99 | 31 | 51 | 78 | 40 | 27 | 551 | 25.7 | 18. 7. | 172 | 102 | 13 | 50 | 81 | 573 |
| | | Streufdorf | 310 | 19 | 12 | 22 | 20 | 58 | 76 | 102 | 42 | 40 | 67 | 43 | 29 | 530 | 24.6 | 8. 6. | 129 | 97 | 15 | 31 | 59 | 543 |
| | | Gompertshausen | 310 | 41 | 19 | 42 | 23 | 58 | 58 | 119 | 49 | 33 | 61 | 36 | 27 | 566 | 18.5 | 4. 7. | 154 | 118 | 23 | 45 | 62 | 589 |
| | | Heldburg | 290 | 29 | 14 | 35 | 19 | 71 | 39 | 85 | 31 | 43 | 69 | 38 | 31 | 504 | 22.3 | 18. 7. | 130 | 97 | 16 | 30 | 63 | 511 |
| | | Hellingen | 302 | 35 | 13 | 38 | 24 | 75 | 58 | 97 | 45 | 45 | 84 | 35 | 39 | 578 | 20.5 | 18. 7. | 164 | 108 | 16 | 43 | 85 | 585 |
| | | Seßlach | 275 | 40 | 18 | 45 | 32 | 68 | 55 | 82 | 31 | 68 | 65 | 35 | 32 | 571 | 45.5 | 15. 9. | 153 | 107 | 11 | 40 | 79 | 602 |
| | | Hafenpreppach | 320 | 35 | 8 | 40 | 27 | 68 | 60 | 91 | 25 | 46 | 65 | 43 | 37 | 545 | 23.6 | 15. 9. | 142 | 96 | 16 | 37 | 75 | 550 |
| | Main | Bundorf | 320 | 36 | 16 | 38 | 22 | 61 | 44 | 98 | 41 | 41 | 59 | 27 | 37 | 530 | 30.1 | 11. 7. | 107 | 89 | 12 | 29 | 61 | 558 |
| | | Sulzdorf | 331 | 37 | 14 | 34 | 26 | 95 | 55 | 116 | 45 | 38 | 74 | 37 | 29 | 600 | 39.4 | 14. 5. | 146 | 110 | 18 | 34 | 85 | 617 |
| | | Marbach, Kr. Ebern | 360 | 40 | 22 | 43 | 33 | 68 | 71 | 87 | 36 | 43 | 68 | 33 | 22 | 566 | 19.5 | 18. 7. | 150 | 109 | 14 | 31 | 85 | 621 |
| | | Specke | 260 | 34 | 15 | 41 | 28 | 45 | 46 | 79 | 27 | 69 | 63 | 30 | 33 | 510 | 41.4 | 15. 9. | 138 | 87 | 11 | 30 | 80 | 544 |
| | | Jesserndorf | 340 | 42 | 14 | 41 | 36 | 77 | 54 | 90 | 31 | 63 | 66 | 33 | 42 | 589 | 34.1 | 15. 9. | 142 | 101 | 16 | 44 | 80 | 617 |
| | | Reckendorf | 255 | 26 | 9 | 43 | 26 | 74 | 37 | 64 | 20 | 38 | 48 | 34 | 36 | 455 | 24.0 | 4. 8. | 129 | 121 | 10 | 21 | 78 | 470 |
| | | Wattendorf | 510 | 50 | 26 | 40 | 48 | 82 | 59 | 104 | 48 | 45 | 135 | 65 | 53 | 755 | 28.0 | 18.10. | 134 | 122 | 19 | 34 | 98 | 783 |
| | | Ludwag | 535 | 64 | 40 | 45 | 42 | 88 | 44 | 93 | 56 | 59 | 133 | 64 | 35 | 763 | 28.0 | 9.10. | 172 | 121 | 22 | 57 | 99 | 813 |
| | | Tiefenellern | 400 | 51 | 27 | 40 | 36 | 101 | 46 | 87 | 49 | 43 | 107 | 50 | 32 | 669 | 27.5 | 29. 5. | 168 | 124 | 19 | 45 | 95 | 703 |
| | | Merkendorf | 290 | 45 | 22 | 36 | 34 | 71 | 39 | 94 | 24 | 55 | 81 | 43 | 28 | 572 | 32.0 | 4. 7. | 173 | 109 | 13 | 44 | 82 | 600 |

| Fluß-gebiet | | Stationen | See-höhe | Monatssummen (mm) | | | | | | | | | | | | Jahressumme I—XII | Größte Tagesmenge | | Zahl der Tage mit | | | | | Jahressumme XI. 41—X. 42 |
|---|---|---|---|---|---|---|---|---|---|---|---|---|---|---|---|---|---|---|---|---|---|---|---|---|
| | | | | | | | | | | | | | | | | | | | Niederschlag | | | * | ⊞ | |
| | | | | Januar | Februar | März | April | Mai | Juni | Juli | August | September | Oktober | November | Dezember | | Höhe | Datum | ≧ 0.1 | ≧ 1.0 | ≧ 10.0 | ≧ 0.1 | | |
| | | | m | | | | | | | | | | | | | mm | mm | | mm | mm | mm | mm | | mm |
| Main | Regnitz, Rednitz | Oberdachstetten | 439 | 43 | 55 | 50 | 37 | 76 | 66 | **106** | 36 | 46 | 71 | 37 | **25** | 648 | 33.3 | 29. 5. | 110 | 104 | 17 | 38 | 87 | 677 |
| | | Ansbach-Katterbach | 463 | 50 | 30 | 38 | 19 | 53 | 68 | **110** | 42 | 46 | 62 | 39 | **17** | 574 | 20.8 | 15. 9. | 175 | 107 | 12 | 50 | 94 | 598 |
| | | Neuendettelsau | 440 | 42 | 28 | 29 | 39 | 86 | 45 | **117** | 45 | 95 | 61 | 41 | **15** | 643 | 48.0 | 14. 9. | 140 | 106 | 17 | 33 | 89 | 659 |
| | | Wassermungenau | 370 | 47 | 28 | 35 | 31 | 56 | 45 | **121** | 24 | 70 | 62 | 42 | **15** | 576 | 36.1 | 5. 9. | 150 | 108 | 12 | 43 | 81 | 599 |
| | | Obererlbach | 399 | 42 | 28 | 30 | 41 | 61 | 44 | **116** | 34 | 57 | 66 | 51 | **14** | 584 | 25.0 | 5. 9. | 146 | 115 | 14 | 39 | 95 | 606 |
| | | Großweingarten | 480 | 44 | 33 | 37 | 43 | 58 | 43 | **130** | 32 | 44 | 68 | 40 | **16** | 588 | 21.9 | 7. 7. | 164 | 112 | 15 | 49 | 92 | 607 |
| | | Weißenburg | 429 | 34 | 30 | 31 | 19 | 98 | 45 | **142** | 29 | 44 | 79 | 45 | **15** | 611 | 32.8 | 18. 7. | 169 | 104 | 14 | 48 | 95 | 613 |
| | | Ramsberg | 430 | 38 | 34 | 40 | 35 | 57 | 56 | **145** | 42 | 52 | 75 | 40 | **17** | 631 | 30.5 | 18. 7. | 131 | 121 | 17 | 35 | 81 | 653 |
| | | Wernsbach | 390 | 41 | 31 | 45 | 46 | 76 | 54 | **159** | 33 | 33 | 87 | 56 | **23** | 684 | 24.3 | 3. 7. | 156 | 122 | 18 | 43 | 91 | 700 |
| | | Roth b. Nürnberg | 335 | 37 | 27 | 38 | 43 | 55 | 50 | **120** | 40 | 23 | 70 | 41 | **15** | 559 | 22.0 | 16. 7. | 165 | 113 | 15 | 48 | 89 | 577 |
| | | Heideck | 405 | 50 | 36 | 27 | 63 | 79 | 53 | **190** | 37 | 68 | 83 | 44 | **21** | 751 | 36.3 | 7. 7. | 116 | 107 | 20 | 29 | 97 | 767 |
| | | Hilpoltstein | 383 | 36 | 33 | 42 | 47 | 76 | 49 | **160** | 30 | 49 | 76 | 39 | **20** | 657 | 27.4 | 18. 7. | 152 | 115 | 15 | 42 | 81 | 671 |
| | | Pyrbaum | 438 | 47 | 38 | 54 | 26 | 56 | 41 | **95** | 33 | 40 | 59 | 53 | **22** | 564 | 18.8 | 16. 9. | 150 | 117 | 9 | 45 | 97 | 574 |
| | | Schwand | 346 | 38 | 30 | 40 | 49 | 73 | 42 | **138** | 33 | 35 | 77 | 44 | **19** | 618 | 29.6 | 4. 7. | 170 | 109 | 16 | 40 | 80 | 638 |
| | | Neumarkt (Opf.) | 423 | 49 | 41 | 47 | 44 | 66 | 40 | **167** | 39 | 70 | 107 | 58 | **30** | 758 | 36.6 | 16. 9. | 146 | 115 | 21 | 41 | 82 | 771 |
| | | Oberwall | 449 | 44 | 38 | 51 | 37 | 48 | 72 | **131** | 68 | 43 | 101 | 60 | **25** | 718 | 29.9 | 21. 8. | 156 | 119 | 19 | 51 | 109 | 761 |
| | | Traunfeld | 548 | 53 | 36 | 48 | 42 | 67 | 68 | **156** | 44 | 47 | 105 | 66 | **30** | 762 | 22.3 | 16. 7. | 167 | 130 | 23 | 46 | 107 | 802 |
| | | Feucht | 365 | 43 | **21** | 45 | 38 | 45 | 33 | **108** | 33 | 39 | 87 | 47 | **21** | 560 | 24.1 | 4. 7. | 207 | 97 | 13 | 31 | 64 | — |
| | | Heilsbronn | 425 | 39 | 25 | 32 | 25 | 68 | 48 | **86** | 30 | 67 | 64 | 38 | **16** | 538 | 23.4 | 5. 9. | 163 | 107 | 13 | 50 | 92 | 556 |
| | | Prünst | 401 | 43 | 30 | 28 | 32 | 59 | 45 | **104** | 42 | 44 | 64 | 31 | **12** | 534 | 31.5 | 29. 5. | 112 | 101 | 15 | 31 | 89 | 578 |
| | | Schwabach | 340 | 36 | 22 | 33 | 37 | 64 | 35 | **122** | 41 | 59 | 83 | 41 | **15** | 588 | 21.1 | 19.10. | 157 | 99 | 15 | 50 | 78 | 604 |
| | | Mühlhof | 310 | 33 | 18 | 33 | 38 | 48 | 30 | **88** | 32 | 48 | 63 | 35 | **14** | 480 | 18.5 | 4. 7. | 165 | 104 | 10 | 64 | 97 | 497 |
| | | Worzeldorf | 339 | 47 | 25 | 41 | 46 | 67 | 34 | **120** | 34 | 46 | 86 | 42 | **19** | 607 | 26.1 | 4. 7. | 155 | 116 | 14 | 45 | 83 | 622 |
| | | Götteldorf | 381 | 48 | 29 | 41 | 27 | 49 | 40 | **116** | 29 | 44 | 63 | 27 | **17** | 530 | 27.2 | 16. 7. | 130 | 96 | 12 | 38 | 66 | 565 |
| | | Großhabersdorf | 320 | 43 | 31 | 36 | 25 | 54 | 41 | **80** | 25 | 41 | 75 | 34 | **17** | 502 | 23.6 | 29. 5. | 164 | 108 | 9 | 44 | 75 | 539 |
| | | Roßtal | 372 | 51 | 32 | 38 | 21 | 58 | 41 | **94** | 36 | 44 | 72 | 31 | **16** | 534 | 19.4 | 16. 7. | 171 | 111 | 12 | 47 | 85 | 572 |
| | Regnitz, Pegnitz | Pegnitz [bach | 425 | 59 | 32 | 38 | 31 | 54 | **30** | **95** | 36 | 37 | 77 | 50 | 42 | 581 | 26.0 | 4. 7. | 154 | 102 | 11 | 44 | 94 | 613 |
| | | Auerbach, Kr. Eschen- | 435 | 44 | **27** | 45 | 42 | 56 | 55 | **112** | 60 | 37 | 94 | 40 | 39 | 651 | 24.3 | 19.10. | 138 | 98 | 22 | 40 | 101 | 727 |
| | | Hufeisen-Waldhaus | 451 | 70 | 44 | **32** | 42 | 65 | 43 | 91 | 53 | 57 | **94** | 46 | 44 | 681 | 24.1 | 19.10. | 152 | 104 | 19 | 45 | 109 | 744 |
| | | Mosenberg | 392 | 54 | **28** | 40 | 35 | 51 | 32 | **79** | 61 | 51 | 71 | 42 | 45 | 589 | 21.0 | 6.12. | 164 | 110 | 16 | 51 | 98 | 642 |
| | | Leupoldstein | 550 | 51 | **19** | 26 | 39 | 75 | 48 | **128** | 37 | 47 | 114 | 48 | *45* | 677 | 40.0 | 19.10. | 151 | 115 | 18 | 42 | 101 | 740 |
| | | Plech | 463 | 76 | **31** | 46 | 50 | 66 | 43 | ***113*** | 41 | 76 | 101 | 51 | 47 | 741 | 42.0 | 16. 9. | 150 | 115 | 16 | 49 | 101 | 824 |
| | | Rupprechtstegen | 378 | 64 | **28** | 52 | 59 | 77 | 38 | 109 | 74 | 63 | **114** | 64 | 53 | 795 | 34.0 | 16. 9. | 136 | 118 | 26 | 37 | 92 | 835 |
| | | Haid | 479 | 46 | **26** | 45 | 31 | 44 | 37 | **150** | 47 | 67 | 113 | 37 | 30 | 673 | 37.8 | 4. 7. | 164 | 117 | 11 | 47 | 106 | 723 |
| | | Pommelsbrunn | 373 | 61 | 41 | 59 | 48 | 90 | 45 | **136** | 49 | 57 | 99 | 60 | **36** | 781 | 34.4 | 12. 5. | 177 | 136 | 16 | 59 | 97 | 812 |
| | | Frechetsfeld | 560 | 47 | 27 | 47 | 48 | 51 | 57 | **154** | 34 | 35 | 68 | 49 | **26** | 643 | **52.1** | 3. 7. | 141 | 110 | 21 | 46 | 100 | 706 |
| | | Hersbruck | 345 | 55 | 40 | 57 | 55 | 74 | 39 | 94 | 44 | 70 | **109** | 60 | **31** | 728 | 34.2 | 5. 9. | 145 | 117 | 17 | 40 | 95 | 778 |
| | | Stöppach | 500 | 49 | **31** | 57 | 66 | 72 | 38 | 117 | 60 | 63 | **123** | 61 | 35 | 772 | 30.5 | 18.10. | 170 | 116 | 22 | 48 | 102 | 844 |
| | | Großengsee | 490 | 71 | **38** | 52 | 54 | 74 | 58 | 134 | 76 | 96 | **140** | 69 | 45 | 907 | 49.5 | 16. 9. | 172 | 127 | 27 | 50 | 103 | 963 |
| | | Lauf (Pegnitz) | 333 | 78 | 43 | **26** | 59 | 82 | 62 | 91 | 58 | 46 | **104** | 52 | 29 | 730 | 24.2 | 29. 7. | 157 | 113 | 20 | 41 | 85 | 764 |
| | | Altdorf b. Nürnberg | 444 | 41 | 31 | 51 | 41 | 77 | 65 | **127** | 64 | 62 | 113 | 60 | **27** | 779 | 25.0 | 24. 8. | 157 | 120 | 25 | 50 | 98 | 810 |
| | | Krämersweiher | 350 | 50 | **26** | 47 | 48 | 61 | 52 | **106** | 46 | 41 | 95 | 52 | 27 | 631 | 20.2 | 12. 5. | 148 | 114 | 21 | 37 | 97 | 639 |
| | | Mittelbüg [buck | 315 | 29 | 31 | 37 | 54 | 83 | 41 | *84* | 40 | *45* | ***93*** | 44 | **17** | 598 | 29.1 | 12. 5. | 134 | 99 | 19 | 33 | 77 | 624 |
| | | Nürnberg - Schmausen- | 364 | 51 | 27 | 47 | 71 | 84 | 35 | 86 | 47 | 46 | **91** | 40 | **20** | 645 | 38.9 | 22. 4. | 166 | 123 | 17 | 46 | 88 | 672 |
| | | Nürnberg (Feuerw.) | 303 | 33 | 18 | 35 | 36 | 51 | 32 | **88** | 37 | 47 | 74 | 31 | **14** | 496 | 21.3 | 19.10. | 146 | 100 | 13 | 41 | 75 | 519 |
| | | Nürnberg (Flugh.) | 315 | 40 | 20 | 36 | 46 | 72 | 28 | 82 | 30 | 53 | **85** | 31 | **17** | 540 | 23.5 | 22. 4. | 157 | 103 | 15 | 45 | 82 | 553 |
| | | Fürth (Bayern) | 305 | 52 | 19 | 34 | 23 | 53 | 29 | **73** | 33 | 48 | 65 | 29 | **11** | 469 | 19.7 | 19.10. | 128 | 88 | 12 | 24 | 78 | 489 |
| | | Wilhelmsgreuth | 420 | 46 | 29 | 48 | **19** | 85 | 46 | **96** | 39 | 64 | 77 | 33 | **19** | 601 | 31.6 | 29. 5. | 162 | 102 | 16 | 45 | 88 | 652 |
| | | Markt Erlbach | 380 | 47 | 34 | 43 | 26 | 54 | 46 | **95** | 37 | 70 | 87 | 45 | **25** | 609 | 26.2 | 5. 9. | 164 | 116 | 15 | 50 | 103 | 642 |
| | | Langenzenn | 315 | 43 | 26 | 35 | 21 | 65 | 46 | **109** | 20 | 43 | 77 | 40 | **18** | 543 | 38.6 | 4. 7. | 119 | 101 | 14 | 32 | 78 | 573 |
| | | Bräuersdorf | 362 | 46 | 26 | 38 | 25 | 63 | 47 | **91** | 32 | 68 | 77 | 36 | **19** | 568 | 20.5 | 16. 7. | 156 | 108 | 17 | 43 | 92 | 602 |
| | Regnitz | Herzogenaurach | 331 | 30 | **20** | 30 | 31 | **95** | 40 | **95** | 27 | 52 | 75 | 28 | 22 | 545 | 33.3 | 4. 7. | 152 | 93 | 14 | 53 | 78 | 582 |
| | | Gräfenberg | 423 | 66 | **31** | 49 | 55 | 88 | 43 | 108 | 35 | 64 | **127** | 56 | 33 | 755 | 24.2 | 24.10. | 166 | 132 | 20 | 46 | 93 | 803 |
| | | Kirchröttenbach | 410 | 46 | 27 | 45 | 43 | 69 | 45 | **100** | 61 | 40 | **19** | 48 | 24 | 567 | 24.2 | 23. 9. | 131 | 108 | 23 | 40 | 100 | 611 |
| | | Hetzles | 335 | — | — | — | — | — | — | 78 | 41 | 59 | 98 | 42 | 23 | — | — | — | — | — | — | — | — | — |
| | | Honings | 361 | 38 | *25* | 20 | *55* | 57 | 41 | — | — | — | — | — | — | — | — | — | — | — | — | — | — | — |
| | | Kalchreuth | 425 | 51 | 26 | 43 | 55 | 79 | 37 | 79 | 35 | 44 | **109** | 48 | **22** | 628 | 27.3 | 23.10. | 134 | 106 | 17 | 46 | 86 | 657 |
| | | Erlangen | 280 | 44 | **22** | 37 | 38 | **113** | 35 | 78 | 31 | 53 | 97 | 40 | 25 | 613 | **56.2** | 12. 5. | 147 | 108 | 16 | 36 | 77 | 636 |
| | | Tanzenhaid | 340 | 53 | **27** | 34 | 36 | 75 | 45 | 71 | 31 | *50* | **85** | 37 | **27** | 571 | — | — | 137 | 101 | 15 | 38 | 83 | 599 |
| | | Hannberg | 303 | 43 | **26** | 32 | 31 | 64 | 51 | 84 | 46 | 53 | **97** | 44 | 28 | 599 | 23.8 | 14. 6. | 110 | 96 | 21 | 29 | 76 | 606 |
| | | Azendorf | 460 | 44 | **27** | 31 | 31 | 92 | 41 | **112** | 35 | 41 | 71 | 53 | 37 | 615 | 28.6 | 24. 7. | 155 | 121 | 13 | 40 | 103 | 671 |
| | | Stadelhofen | 480 | *50* | ***31*** | *35* | 47 | 88 | 48 | **105** | 37 | 50 | **105** | 55 | 34 | 685 | 24.7 | 18.10. | 164 | 117 | 17 | 36 | 97 | — |
| | | Wonsees | 420 | 54 | **31** | 44 | 35 | 77 | 46 | 75 | 44 | 36 | **85** | 50 | 37 | 614 | 20.1 | 18.10. | 151 | 113 | 16 | 41 | 102 | 673 |
| | | Hollfeld | 400 | 46 | **23** | 40 | 34 | 73 | 44 | 65 | 46 | 40 | **90** | 43 | 39 | 583 | 22.9 | 19.10. | 150 | 125 | 13 | 34 | 95 | 624 |
| | | Hochstahl | 436 | 46 | **27** | 43 | 36 | 63 | 42 | **125** | 40 | 34 | 99 | 53 | 43 | 651 | 26.5 | 8. 7. | 137 | 117 | 16 | 39 | 98 | 716 |
| | | Glashütten | 420 | 49 | **23** | 30 | 28 | 86 | 50 | **95** | 41 | 37 | 91 | 45 | 39 | 614 | 23.7 | 4. 7., 19. 10. | 160 | 110 | 17 | 47 | 94 | 665 |
| | | Busbach | 430 | 47 | **17** | 39 | 23 | **79** | 46 | 78 | 33 | 28 | 76 | 38 | 34 | 538 | 19.5 | 19.10. | 158 | 114 | 12 | 45 | 96 | 570 |
| | | Truppach | 400 | *45* | *20* | *40* | *34* | 75 | 38 | 83 | 41 | **18** | **92** | 55 | 44 | 585 | 32.3 | 8. 7. | 138 | 116 | 15 | 38 | 96 | 605 |
| | | Tannfeld | 490 | 53 | 35 | 39 | 35 | 67 | 45 | 68 | 41 | **22** | **86** | 47 | 37 | 575 | 23.4 | 8.10. | 126 | 105 | 17 | 35 | 88 | 639 |
| | Regnitz, Wiesent | Waischenfeld | 355 | 58 | 40 | *45* | *42* | 66 | **35** | 79 | **143** | 61 | 97 | 39 | 65 | 770 | **53.7** | 4. 8. | 122 | 105 | 22 | 30 | 86 | 760 |
| | | Königsfeld, Kr. Eber- | 448 | 57 | **31** | 40 | 41 | 71 | 45 | 91 | 68 | 40 | **128** | 58 | 45 | 715 | 32.2 | 18.10. | 143 | 103 | 20 | 36 | 96 | 751 |
| | | Freiahorn [mannstadt | 403 | 50 | **23** | 39 | 27 | 88 | 37 | **112** | 53 | 49 | 75 | 37 | 39 | 629 | 21.9 | 19.10. | 142 | 104 | 19 | 36 | 95 | 658 |
| | | Trockau | 530 | 54 | 32 | 39 | 30 | 75 | 34 | **121** | **28** | 67 | 90 | 46 | 54 | 670 | 31.5 | 4. 7. | 142 | 110 | 19 | 46 | 99 | 701 |
| | | Bronn | 450 | 63 | **27** | 42 | 34 | 51 | 39 | **97** | 35 | 33 | 73 | 31 | 35 | 560 | 29.0 | 4. 7. | 109 | 106 | 17 | 32 | 87 | 619 |
| | | Pottenstein | 365 | 50 | 37 | 44 | 36 | 64 | 49 | **120** | **29** | 96 | 93 | 96 | 46 | 760 | 36.0 | 19.10. | 165 | 129 | 22 | 31 | 81 | 796 |
| | | Gößweinstein | 494 | 54 | **37** | 46 | **37** | 67 | 44 | 95 | 50 | 47 | **112** | 52 | 44 | 685 | 28.0 | 18.10. | 148 | 117 | 19 | 27 | 81 | 765 |
| | | Birkenreuth | 470 | 52 | **35** | 46 | **35** | 84 | 49 | 123 | 59 | 85 | **138** | 43 | 42 | 691 | 46.9 | 16. 9. | 153 | 117 | 22 | 49 | 100 | 775 |
| | | Hohenpölz | 510 | 68 | 45 | 45 | 45 | 77 | 56 | 90 | 63 | **36** | **130** | 59 | 45 | 759 | 29.1 | 18.10. | 165 | 124 | 23 | 47 | 97 | 840 |
| | | Lindach | 550 | 57 | 31 | 41 | 37 | 64 | 47 | 69 | 49 | 53 | 97 | **113** | **28** | 686 | 25.4 | 23. 5. | 131 | 117 | 18 | 40 | 97 | 650 |
| | | Heiligenstadt | 367 | 56 | **33** | 47 | 39 | 70 | 50 | **124** | 59 | 39 | 101 | 47 | 40 | 605 | 28.4 | 4. 7. | 169 | 118 | 20 | 49 | 97 | 658 |
| | | Wolfsberg-Untertrubach | 400 | *55* | ***30*** | *45* | 35 | 78 | 49 | **120** | 46 | 43 | 117 | 42 | 35 | 695 | 24.3 | 19.10. | 155 | 111 | 22 | 39 | 97 | — |
| | | Biberbach, Kr. Pegnitz | 510 | 56 | **32** | 46 | 39 | 76 | 48 | 107 | 46 | 46 | **139** | 57 | 42 | 634 | 28.4 | 19.10. | 140 | 115 | 23 | 42 | 102 | 694 |
| | | Reuth | 276 | 39 | 23 | 28 | 20 | 71 | 37 | **92** | 39 | 60 | **92** | 35 | **18** | 554 | 27.7 | 23.10. | 153 | 101 | 12 | 41 | 83 | 580 |
| | | Eggolsheim | 230 | 54 | 21 | 49 | **19** | 80 | 41 | **110** | 59 | 62 | 96 | 39 | 31 | 661 | 30.4 | 18. 3. | 146 | 104 | 19 | 41 | 82 | 642 |

# Rhein — Monats- und Jahressumme, größte Tagessumme — 1942

| Flußgebiet | | Stationen | Seehöhe m | Monatssummen (mm) Januar | Februar | März | April | Mai | Juni | Juli | August | September | Oktober | November | Dezember | Jahressumme I–XII mm | Größte Tagesmenge Höhe mm | Datum | Zahl der Tage mit Niederschlag ≧ 0.1 mm | ≧ 1.0 mm | ≧ 10.0 mm | ✳ ≧0.1 mm | 🌫 | Jahressumme XI.41—X.42 mm |
|---|---|---|---|---|---|---|---|---|---|---|---|---|---|---|---|---|---|---|---|---|---|---|---|---|
| Main | Regnitz, Aisch | Burgbernheim | 340 | 49 | 37 | 46 | **29** | 70 | 60 | **104** | 54 | 36 | 77 | 33 | **29** | 623 | 24.0 | 29. 5. | 141 | 116 | 18 | 34 | 77 | 659 |
| | | Illesheim | 315 | 42 | 34 | 41 | 26 | 55 | 52 | **83** | 33 | 46 | 60 | 25 | **22** | 519 | 19.2 | 29. 5. | 158 | 98 | 14 | 44 | 73 | 548 |
| | | Windsheim | 322 | 45 | 30 | 40 | 24 | 80 | 53 | **89** | 33 | 42 | 62 | 30 | **23** | 551 | 32.6 | 29. 5. | 174 | 106 | 20 | 53 | 85 | 581 |
| | | Neustadt a. Aisch | 292 | 36 | 29 | 43 | 25 | 85 | 37 | 70 | 40 | 57 | **87** | 30 | **24** | 563 | 46.4 | 29. 5. | 125 | 93 | 18 | 36 | 75 | 595 |
| | | Krautostheim | 322 | 58 | 33 | 40 | **17** | 63 | 50 | **68** | 22 | 63 | 61 | 33 | 25 | 533 | 29.5 | 15. 9. | 150 | 102 | 12 | 37 | 77 | 564 |
| | | Marktbibart [Scheinfeld | 310 | 47 | 38 | 40 | **19** | 65 | 51 | **85** | 26 | 59 | 65 | 33 | 27 | 555 | 39.0 | 15. 9. | 120 | 104 | 10 | 41 | 84 | 600 |
| | | Obersteinbach, Kr. | 311 | 48 | **22** | *36* | 31 | 89 | 48 | **102** | 27 | 81 | 101 | 42 | 30 | 657 | 25.0 | 5. 9. | 132 | 106 | 20 | 25 | 80 | 687 |
| | | Rauschenberg, Kr. Neustadt (Aisch) | 359 | 43 | 24 | 51 | **22** | **106** | 49 | 83 | 37 | 44 | 91 | 41 | 31 | 622 | 38.2 | 29. 5. | 115 | 100 | 15 | 25 | 84 | 662 |
| | | Höchstadt a. Aisch | 272 | 31 | **28** | 36 | 31 | **97** | 56 | 88 | 43 | 47 | 84 | 46 | 44 | 631 | 22.4 | 19.10. | 132 | 110 | 13 | 31 | 80 | 656 |
| | | Zentbechhofen | 314 | 64 | 26 | 28 | **14** | **81** | 35 | **81** | 32 | 32 | 67 | 38 | 23 | 521 | 39.2 | 30. 5. | 126 | 96 | 12 | 27 | 59 | 554 |
| | Regnitz | Geiselwind | 335 | 66 | 37 | 47 | **13** | 72 | 65 | **88** | 37 | 48 | 71 | 60 | 31 | 635 | 24.0 | 25. 1. | 138 | 103 | 20 | 33 | 64 | 675 |
| | | Wüstenbuch | 380 | 55 | **29** | 49 | 31 | 82 | 62 | 102 | 33 | 52 | **103** | 44 | 40 | 682 | 21.5 | 19.10. | 145 | 114 | 22 | 35 | 91 | 727 |
| | | Appenfelden | 450 | 54 | **28** | 45 | 44 | 62 | 48 | **83** | 29 | 41 | 79 | 37 | 29 | 579 | 19.2 | 19.10. | 148 | 106 | 13 | 37 | 81 | 613 |
| | | Gleißenberg | 330 | 33 | **15** | 32 | 19 | **108** | 48 | 77 | 23 | 52 | 77 | 30 | 25 | 539 | 24.9 | 14. 5. | 154 | 99 | 14 | 36 | 79 | 571 |
| | | Friesen | 387 | 53 | 40 | 40 | **29** | 101 | 50 | **122** | 49 | 56 | 110 | 62 | 32 | 744 | 38.7 | 29. 5. | 161 | 112 | 21 | 43 | 80 | 760 |
| | | Ebrach | 340 | 49 | **23** | 41 | 25 | 74 | 55 | **105** | 48 | 88 | 102 | 61 | 35 | 706 | 47.3 | 15. 9. | 151 | 117 | 21 | 41 | 84 | 730 |
| | | Burgebrach | 265 | 49 | **22** | 37 | 23 | 93 | 52 | **94** | 26 | 56 | 74 | 38 | 30 | 594 | 22.1 | 8. 7. | 145 | 108 | 17 | 38 | 80 | 624 |
| | | Fatschenbrunn | 432 | *50* | 38 | 47 | 46 | 76 | 62 | **117** | **26** | 69 | 102 | 54 | 37 | 724 | 36.6 | 15. 9. | 143 | 120 | 20 | 42 | 81 | 791 |
| | | Frenshof | 340 | 38 | **15** | 37 | 24 | **90** | 50 | 85 | 33 | 60 | 68 | 32 | 36 | 568 | 22.0 | 19.10. | 138 | 108 | 17 | 36 | 89 | 586 |
| | Main | Bamberg | 286 | 46 | **16** | 37 | 24 | 87 | 43 | **93** | 34 | 44 | 78 | 36 | 26 | 564 | 26.6 | 29. 5. | 152 | 104 | 12 | 40 | 80 | 593 |
| | | Viereth | 236 | 44 | **11** | 33 | 25 | 66 | 46 | **80** | 25 | 46 | 63 | 30 | 28 | 497 | 24.4 | 4. 7. | 148 | 104 | 9 | 35 | 74 | 527 |
| | | Bischofsheim, Kr. | 381 | 43 | **26** | 44 | 28 | 68 | 45 | **87** | 40 | 80 | **87** | 56 | 28 | 632 | 47.6 | 14. 9. | 125 | 104 | 22 | 44 | 90 | 639 |
| | Ins. | Haßfurt [Haßfurt | 225 | 38 | **20** | 47 | 39 | 68 | 62 | **88** | 31 | 63 | 70 | 36 | 28 | 590 | 24.2 | 15. 9. | 152 | 109 | 17 | 37 | 53 | 634 |
| | | Hofheim/Ufr. | 260 | 30 | **8** | 40 | 20 | 92 | 52 | **117** | 52 | 34 | 60 | 34 | *30* | 569 | 25.6 | 21. 7. | 141 | 101 | 17 | 30 | 64 | 591 |
| | | Königsberg (Bayern) | 276 | 41 | **15** | 49 | 32 | 80 | 55 | **108** | 46 | 54 | 56 | 33 | 33 | 602 | 34.0 | 18. 7. | 153 | 104 | 16 | 37 | 85 | 634 |
| | Wern bis Nassach | Sailershausen | 375 | 42 | **15** | 43 | 32 | 82 | 66 | **100** | 42 | 54 | 70 | 30 | 35 | 611 | 23.9 | 18. 7. | 140 | 107 | 17 | 33 | 82 | 652 |
| | | Oberschwappach | 268 | 46 | **17** | 43 | 23 | 73 | 61 | **89** | 26 | 60 | 66 | 35 | 26 | 565 | 27.0 | 15. 9. | 141 | 112 | 14 | 30 | 77 | 610 |
| | | Gädheim [Schweinfurt | 220 | 42 | **15** | 39 | 30 | 72 | 59 | **98** | 27 | 45 | 66 | 36 | 26 | 555 | 24.8 | 11. 6. | 150 | 104 | 19 | 36 | 72 | 576 |
| | | Hesselbach, Kr. | 370 | 47 | **22** | 47 | 38 | 78 | 69 | **125** | 27 | 56 | 88 | 44 | 32 | 673 | 25.7 | 11. 7. | 160 | 106 | 22 | 43 | 83 | 722 |
| | | Schweinfurt (Flugh.) | 240 | 39 | **14** | 37 | 24 | 52 | 57 | **125** | 18 | 35 | 69 | 39 | 28 | 537 | 27.2 | 18. 7. | 142 | 100 | 16 | 33 | 65 | 550 |
| | | Schweinfurt (Elektr. | 215 | 49 | **16** | 47 | 28 | 62 | 55 | **148** | 26 | 35 | 68 | 39 | 24 | 597 | 37.9 | 11. 7. | 146 | 92 | 18 | 30 | 65 | 618 |
| | | Oberspiesheim (Werk) | 220 | 52 | **21** | 50 | 25 | 68 | 68 | **116** | 32 | 66 | 49 | 38 | 30 | 615 | 36.2 | 15. 9. | 142 | 94 | 19 | 29 | 77 | 636 |
| | | Prüßberg | 317 | 47 | 21 | 44 | 27 | 72 | 73 | **128** | **13** | 71 | 88 | 35 | 30 | 649 | 42.3 | 15. 9. | 145 | 99 | 21 | 41 | 83 | 683 |
| | | Volkach | 200 | 48 | 19 | 49 | **16** | 77 | 68 | **117** | 48 | 59 | 45 | 40 | 25 | 611 | 28.8 | 8. 7. | 122 | 90 | 18 | 24 | 79 | 629 |
| | | Prichsenstadt | 260 | 64 | 37 | 52 | **25** | 85 | 84 | **107** | 41 | 62 | 55 | 65 | 34 | 711 | 35.8 | 15. 9. | 143 | 122 | 15 | 33 | 79 | 755 |
| | | Münsterschwarzach. | 188 | 39 | **12** | 37 | 15 | 46 | 60 | **103** | 33 | 63 | 54 | 47 | 29 | 538 | 30.5 | 16. 7. | 125 | 87 | 16 | 28 | 74 | 543 |
| | | Castell | 340 | 51 | 39 | 47 | **23** | 74 | 65 | **90** | 51 | 38 | 56 | 41 | 28 | 603 | 35.0 | 24. 8. | 109 | 91 | 21 | 31 | 77 | 637 |
| | | Effeldorf | 290 | 51 | 28 | 40 | **14** | 63 | 63 | **87** | 43 | 57 | 51 | 42 | 29 | 568 | 21.0 | 11. 6. | 132 | 105 | 17 | 29 | 77 | 578 |
| | | Kitzingen (Stadt) | 191 | 47 | 27 | 42 | **14** | 54 | 54 | **69** | 27 | 51 | 44 | 31 | 26 | 486 | 24.7 | 15. 9. | 154 | 94 | 13 | 41 | 78 | 507 |
| | | Markt Einersheim | 290 | 47 | 30 | 48 | **16** | 78 | 63 | **79** | 30 | 52 | 57 | 32 | 29 | 561 | 25.7 | 15. 9. | 174 | 112 | 13 | 49 | 81 | 603 |
| | | Frankenberg, Kr. Uf- | 411 | 59 | 32 | 41 | **19** | 68 | 64 | **82** | 32 | 39 | 63 | 34 | 26 | 559 | 26.7 | 1. 6. | 147 | 108 | 11 | 40 | 80 | 607 |
| | | Ochsenfurt [fenheim | 185 | *45* | *20* | 39 | **19** | **74** | 51 | 63 | 21 | 39 | 47 | 27 | 27 | 472 | 19.2 | 15. 9. | 138 | 99 | 10 | 29 | 64 | 506 |
| | | Hopferstadt | 310 | 50 | 24 | 52 | **15** | 63 | 68 | **79** | 22 | 28 | 54 | 22 | 24 | 501 | 22.4 | 1. 6. | 107 | 83 | 14 | 26 | 65 | 536 |
| | | Würzburg (Wasserwerk Heidingsfeld) | 180 | 11 | **8** | 33 | 17 | 64 | 48 | **105** | 19 | 58 | 48 | 39 | 37 | 487 | 29.0 | 10. 7. | 98 | 96 | 11 | — | — | 497 |
| | | Würzburg (Phys. Institut) | 175 | 48 | 25 | 47 | **21** | 57 | 71 | **103** | 26 | 47 | 39 | 40 | 30 | 554 | 31.5 | 11. 7. | 153 | 107 | 14 | 35 | 60 | 572 |
| | | Würzburg (Wasserwerk Bahnhofstr.) | 174 | 43 | **19** | 39 | 24 | 68 | 53 | **109** | 31 | 43 | 51 | 34 | 41 | 555 | 37.0 | 10. 7. | 127 | 109 | 13 | — | — | 560 |
| | | Bergtheim | 272 | 49 | **27** | 42 | **27** | 88 | 63 | **168** | 29 | 61 | 47 | 34 | 30 | 665 | **52.7** | 11. 7. | 150 | 106 | 21 | 32 | 79 | 677 |
| | | Rimpar | 240 | 48 | 30 | 44 | 30 | 81 | 73 | **124** | **20** | 31 | 43 | 44 | 30 | 598 | 33.6 | 11. 6. | 157 | 110 | 14 | 30 | 63 | 622 |
| | | Würzburg (Flugh.) | 240 | 45 | 27 | 40 | **15** | 67 | 58 | **90** | 27 | 44 | 36 | 37 | 23 | 509 | 29.0 | 11. 7. | 140 | 94 | 15 | 29 | 71 | 524 |
| | | Würzburg(Wasserwerk | 174 | 45 | **20** | 47 | 21 | 76 | 62 | **130** | 22 | 40 | 45 | 42 | 31 | 581 | 47.0 | 10. 7. | 129 | 112 | 13 | *41* | *69* | 605 |
| | | Veitshöchheim [Zell) | 178 | 46 | **28** | 47 | 32 | 74 | 66 | **155** | 29 | 34 | 41 | 45 | 35 | 632 | **55.9** | 11. 7. | 175 | 103 | 14 | 41 | 64 | 652 |
| | | Gramschatz | 320 | 46 | **21** | 47 | 35 | 101 | 63 | **128** | 24 | 39 | 64 | 44 | 37 | 649 | 31.1 | 11. 7. | 165 | 107 | 19 | 46 | 76 | 658 |
| | | Unterleinach | 230 | 40 | 20 | 30 | **18** | 76 | 64 | **136** | 22 | 26 | 59 | 32 | *29* | 552 | 35.6 | 31. 5. | 127 | 89 | 16 | 33 | 68 | 595 |
| | | Karlstadt | 165 | 49 | **22** | 53 | 32 | 63 | 62 | **98** | 25 | 60 | 44 | 42 | 26 | 576 | 36.2 | 15. 9. | 155 | 113 | 16 | 35 | 63 | 605 |
| | Wern | Örlenbach | 300 | 47 | **17** | 42 | 32 | 58 | 66 | **146** | 34 | 31 | 74 | 41 | 35 | 623 | 41.0 | 11. 7. | 135 | 108 | 19 | 30 | 68 | 657 |
| | | Sömmersdorf | 280 | 50 | 19 | 47 | 34 | 72 | 60 | **122** | **14** | 36 | 62 | 42 | 29 | 587 | 23.5 | 18. 7. | 151 | 112 | 15 | 35 | 70 | 606 |
| | | Werneck | 215 | 50 | **18** | 42 | 27 | 72 | 63 | **108** | 25 | 39 | 58 | 40 | 27 | 569 | 34.0 | 11. 7. | 165 | 100 | 14 | 46 | 63 | 580 |
| | | Wasserlosen | 340 | 54 | **20** | 44 | 38 | 57 | 60 | **123** | 35 | 29 | 64 | 48 | 29 | 601 | 28.2 | 18. 7. | 148 | 105 | 17 | 35 | 81 | 623 |
| | | Altbessingen | 275 | 54 | 59 | 43 | 50 | 71 | 60 | **108** | **28** | 37 | 53 | 55 | 33 | 651 | 20.0 | 25. 1. | 126 | 115 | 13 | 30 | 75 | 653 |
| | | Thüngen | 195 | 50 | 18 | 50 | 21 | 53 | 71 | **87** | **12** | 30 | 45 | 37 | 27 | 501 | — | — | 127 | 94 | 13 | 26 | 57 | 529 |
| | | Hundsbach, Kr. Karl- | 200 | 47 | **16** | 52 | 28 | 67 | 46 | **93** | 19 | 37 | 57 | 46 | 35 | 543 | 19.6 | 8. 3. | 155 | 105 | 15 | 33 | 68 | 554 |
| | | Adelsberg [stadt | 220 | 48 | 23 | 47 | 31 | 57 | 56 | **102** | **20** | 43 | 32 | 47 | 29 | 535 | 24.5 | 25. 1. | 115 | 102 | 13 | 25 | 56 | 577 |
| | Fränkische Saale | Königshofen im Grab- | 278 | 30 | **13** | 35 | 20 | 55 | 56 | **104** | 32 | 29 | 58 | 40 | *20* | 492 | 32.5 | 11. 7. | 124 | 88 | 14 | 25 | 62 | 503 |
| | | Bedheim [feld | 360 | 36 | **24** | 41 | **24** | 72 | 54 | **101** | 48 | 44 | 78 | 49 | 36 | 607 | 18.5 | 11. 7. | 120 | 105 | 18 | 21 | 60 | 616 |
| | | Römhild | 300 | 28 | **13** | 33 | 28 | 77 | 48 | **108** | 35 | 47 | 60 | 51 | 32 | 560 | 22.2 | 11. 7. | 161 | 101 | 14 | 46 | 84 | 555 |
| | | Wargolshausen | 300 | 30 | **11** | 34 | 20 | 59 | 46 | **127** | 32 | 38 | 41 | 40 | 16 | 494 | 33.5 | 11. 7. | 115 | 92 | 14 | 22 | 56 | 516 |
| | | Frankenheim (Rhön) | 754 | 28 | **17** | 30 | 32 | 50 | **88** | 74 | 31 | 38 | 82 | 73 | 26 | 569 | 36.5 | 1. 6. | 151 | 101 | 13 | 44 | 67 | 548 |
| | | Hochröhn | 785 | 58 | **25** | 31 | 31 | 87 | 59 | 119 | 34 | 82 | **123** | 88 | 35 | 772 | 43.7 | 15. 9. | 156 | 129 | 22 | 50 | 88 | 768 |
| | | Fladungen | 415 | *30* | *20* | *40* | 33 | 75 | 62 | **96** | 27 | 61 | 74 | 63 | 31 | 612 | 28.6 | 16. 9. | 115 | 104 | 21 | 47 | 61 | 651 |
| | | Urspringen (Rhön) | 390 | 40 | **18** | 38 | 46 | 73 | 58 | **99** | 28 | 53 | 67 | 63 | 37 | 620 | 19.4 | 15. 9. | 137 | 103 | 19 | 37 | 62 | 623 |
| | | Schwickershausen | 354 | 36 | **21** | 41 | 28 | 73 | 61 | **114** | 47 | 35 | 57 | 39 | 36 | 588 | 32.7 | 12. 7. | 153 | 119 | 12 | 34 | 72 | 586 |
| | | Mellrichstadt | 270 | **25** | 26 | 37 | *28* | *70* | *60* | ***112*** | *30* | *35* | *55* | 48 | 29 | *555* | — | — | — | — | — | — | 67 | ***544*** |
| | | Sondernau | 420 | 36 | **23** | 40 | 34 | 73 | 54 | **87** | 31 | 44 | 68 | 51 | 35 | 576 | 18.2 | 22. 5. | 140 | 103 | 17 | 41 | 99 | 585 |
| | | Simonshof | 320 | 48 | **17** | 53 | 30 | 70 | 67 | **94** | 26 | 39 | 50 | 43 | 36 | 573 | 24.0 | 25. 1. | 135 | 100 | 17 | 30 | 61 | 573 |
| | | Oberweißenbrunn | 600 | 61 | **26** | 52 | 63 | 97 | 62 | **145** | 44 | 75 | 133 | 97 | 52 | 907 | 32.5 | 18.10. | 171 | 132 | 39 | 53 | 104 | 943 |
| | | Rhönhaus | 736 | 61 | **28** | 51 | 48 | 96 | 75 | 138 | 42 | 78 | **152** | 117 | 52 | 938 | 37.4 | 18.10. | 189 | 144 | 30 | 68 | 114 | 954 |
| | | Neustadt (Saale) | 225 | 33 | **11** | 41 | 31 | 72 | 62 | **105** | 32 | 35 | 57 | 45 | 32 | 556 | 23.0 | 11. 7. | 124 | 102 | 16 | 29 | 64 | 562 |
| | | Oberlauringen | 315 | 40 | **15** | 51 | 23 | 97 | 50 | **112** | 35 | 38 | 61 | 43 | 29 | 594 | 24.0 | 11. 7. | 120 | 99 | 21 | 24 | 58 | 621 |
| | | Fuchsstadt | 317 | 34 | **11** | 35 | 24 | 116 | 73 | **125** | 49 | 43 | 51 | 36 | 33 | 630 | 35.0 | 15. 5. | 150 | 107 | 16 | 39 | 63 | 651 |
| | | Maßbach | 270 | 42 | **19** | 45 | 29 | 60 | 57 | **122** | 24 | 32 | 64 | 46 | 35 | 575 | 31.3 | 11. 7. | 172 | 111 | 17 | 42 | 59 | 597 |
| | | Bildhausen | 301 | 39 | **15** | 44 | 24 | 78 | 55 | **122** | 46 | 31 | 55 | 42 | 32 | 583 | 29.8 | 11. 7. | 139 | 107 | 18 | 31 | 87 | 619 |
| | | Münnerstadt | 232 | 49 | **17** | 44 | 24 | 66 | 62 | **126** | 43 | 26 | 71 | 49 | 34 | 611 | 33.5 | 11. 7. | 176 | 101 | 17 | 38 | 65 | 643 |
| | | Langenleiten | 515 | 79 | 38 | 57 | 59 | 115 | 87 | **145** | **36** | 65 | 132 | 83 | 59 | 955 | 31.6 | 11. 7. | 148 | 126 | 32 | 43 | 81 | 1020 |
| | | Bocklet, Bad | 220 | 47 | **17** | 48 | 28 | 88 | 55 | **132** | 43 | 30 | 67 | 55 | 27 | 637 | 22.0 | 11. 7. | 137 | 114 | 21 | 27 | 75 | 668 |

# 1942 Monats- und Jahressumme, größte Tagessumme Rhein

| Flußgebiet | | Stationen | Seehöhe m | Monatssummen (mm) Januar | Februar | März | April | Mai | Juni | Juli | August | September | Oktober | November | Dezember | Jahressumme I–XII mm | Größte Tagesmenge Höhe mm | Datum | Zahl der Tage mit Niederschlag ≧ 0.1 mm | ≧ 1.0 mm | ≧ 10.0 mm | * ≧ 0.1 mm | ⊠ | Jahressumme XI.41–X.42 mm |
|---|---|---|---|---|---|---|---|---|---|---|---|---|---|---|---|---|---|---|---|---|---|---|---|---|---|
| Main | Fränkische Saale | Kissingen, Bad | 198 | 41 | 19 | 44 | 40 | 73 | 65 | 162 | 43 | 34 | 85 | 62 | 41 | 709 | 34.8 | 11. 7. | 168 | 113 | 26 | 37 | 81 | 723 |
| | | Geroda | 450 | 59 | 25 | 45 | 45 | 95 | 54 | 148 | 39 | 69 | 98 | 75 | 42 | 794 | 32.3 | 15. 9. | 150 | 119 | 22 | 36 | 95 | 853 |
| | | Oberthulba | 250 | 37 | 16 | 41 | 27 | 74 | 72 | 93 | 60 | 25 | 68 | 59 | 22 | 594 | 22.1 | 21. 8. | 140 | 102 | 19 | 30 | 83 | 618 |
| | | Hammelburg | 190 | 40 | 12 | 45 | 33 | 81 | 61 | 110 | 53 | 27 | 49 | 48 | 27 | 586 | 26.8 | 11. 7. | 136 | 93 | 20 | 27 | 61 | 605 |
| | | Waizenbach | 310 | 53 | 22 | 47 | 30 | 67 | 90 | 85 | 44 | 55 | 55 | 53 | 38 | 639 | 30.3 | 15. 9. | 145 | 101 | 18 | 39 | 63 | 656 |
| | | Modlos | 470 | 48 | 33 | 45 | 22 | 103 | 81 | 135 | 35 | 67 | 73 | 63 | 50 | 755 | 37.4 | 13. 9. | 139 | 117 | 23 | 35 | 88 | 766 |
| | | Neuwirtshaus | 420 | 59 | 19 | 49 | 35 | 86 | 88 | 112 | 28 | 39 | 72 | 66 | 40 | 693 | 23.5 | 30. 5. | 153 | 119 | 21 | 36 | 85 | 718 |
| | | Heiligkreuz | 220 | 54 | 25 | 43 | 35 | 86 | 83 | 119 | 44 | 84 | 65 | 68 | 40 | 746 | 54.4 | 15. 9. | 155 | 119 | 23 | 50 | 84 | 774 |
| | | Kreuzberg (Rhön) | 930 | 58 | 23 | 47 | 60 | 99 | 73 | 163 | 54 | 77 | 132 | 88 | 49 | 923 | 33.1 | 18.10. | 154 | 131 | 32 | 48 | 108 | 968 |
| | Fränkische Saale, Sinn | Brückenau | 314 | 75 | 42 | 45 | 51 | 116 | 73 | 131 | 51 | 52 | 93 | 79 | 42 | 850 | 36.5 | 22. 5. | 139 | 121 | 30 | 37 | 65 | 895 |
| | | Züntersbach | 333 | 58 | 30 | 49 | 41 | 134 | 78 | 124 | 73 | 47 | 90 | 86 | 49 | 859 | 33.4 | 22. 5. | 148 | 127 | 29 | 35 | 81 | 907 |
| | | Altengronau | 225 | 50 | 35 | 46 | 46 | 64 | 67 | 113 | 32 | 45 | 60 | 57 | 45 | 660 | 23.5 | 1. 6. | 134 | 113 | 18 | 28 | 63 | 711 |
| | | Oberndorf, Kr. Gelnhausen | 332 | 60 | 30 | 50 | 66 | 77 | 71 | 123 | 37 | 67 | 84 | 63 | 45 | 773 | 30.3 | 1. 6. | 169 | 131 | 21 | 38 | 66 | 888 |
| | | Zieglerfeld | 330 | 62 | 32 | 49 | 63 | 61 | 67 | 132 | 36 | 53 | 66 | 60 | 44 | 725 | 24.3 | 21. 7. | 169 | 123 | 21 | 49 | 91 | 791 |
| | | Marjoß | 265 | 65 | 33 | 53 | 46 | 69 | 82 | 133 | 38 | 85 | 106 | 81 | 73 | 864 | 31.0 | 14. 9. | 144 | 127 | 25 | 33 | 61 | 885 |
| | | Mittelsinn | 204 | 57 | 22 | 39 | 55 | 78 | 76 | 138 | 34 | 50 | 69 | 64 | 49 | 731 | 38.4 | 11. 7. | 179 | 106 | 20 | 45 | 55 | 774 |
| | Main | Rieneck | 184 | 45 | 21 | 42 | 43 | 70 | 76 | 96 | 49 | 35 | 47 | 47 | 34 | 605 | 21.8 | 1. 6. | 120 | 104 | 15 | 26 | 75 | 654 |
| | | Ruppertshütten[stadt | 330 | 72 | 30 | 60 | 48 | 103 | 92 | 150 | 44 | 50 | 83 | 74 | 51 | 857 | 25.3 | 23. 7. | 156 | 118 | 24 | 50 | 97 | 866 |
| | | Rohrbach, Kr. Karlstadt | 258 | 54 | 25 | 54 | 27 | 60 | 58 | 109 | 22 | 34 | 43 | 45 | 27 | 558 | 24.2 | 11. 7. | 153 | 106 | 14 | 44 | 80 | 600 |
| | | Steinbach, Kr. Lohr | 155 | 57 | 24 | 55 | 30 | 57 | 72 | 115 | 27 | 44 | 42 | 57 | 37 | 617 | 19.9 | 18. 7. | 156 | 114 | 19 | 32 | 64 | 655 |
| | Lohr | Lohrhaupten | 370 | 60 | 43 | 69 | 52 | 76 | 82 | 154 | 36 | 60 | 100 | 75 | 54 | 861 | 30.0 | 5. 3. | 161 | 130 | 26 | 40 | 85 | 939 |
| | | Kempfenbrunn | 310 | 68 | 44 | 52 | 57 | 91 | 74 | 124 | 47 | 89 | 108 | 85 | 53 | 892 | 21.1 | 1. 6. | 151 | 136 | 27 | 38 | 77 | 959 |
| | | Frammersbach | 222 | 66 | 30 | 50 | 42 | 70 | 102 | 135 | 27 | 50 | 78 | 69 | 48 | 767 | 31.6 | 8. 6. | 151 | 117 | 26 | 27 | 83 | 832 |
| | | Wiesen | 397 | 80 | 53 | 62 | 62 | 90 | 105 | 145 | 35 | 70 | 90 | 95 | 37 | 924 | — | — | — | — | — | — | — | 999 |
| | Tauber bis Lohr | Heigenbrücken | 268 | 91 | 41 | 64 | 61 | 80 | 104 | 182 | 53 | 106 | 180 | 98 | 57 | 1117 | 57.7 | 23.10. | 145 | 129 | 35 | 35 | 71 | 1195 |
| | | Rechtenbach | 360 | 75 | 39 | 68 | 38 | 85 | 69 | 123 | 25 | 44 | 94 | 62 | 47 | 769 | 23.1 | 18. 7. | 147 | 123 | 20 | 36 | 77 | 865 |
| | | Urspringen ü. Lohr | 252 | 44 | 26 | 48 | 29 | 75 | 68 | 90 | 28 | 28 | 48 | 43 | 28 | 555 | 19.0 | 24. 5. | 149 | 112 | 14 | 38 | 65 | 589 |
| | | Rothenbuch, Kr. Lohr | 350 | 59 | 33 | 56 | 37 | 63 | 64 | 119 | 17 | 37 | 96 | 81 | 34 | 696 | 21.5 | 25. 1. | 125 | 108 | 17 | 23 | 54 | 741 |
| | | Maria-Einsiedel | 210 | 57 | 37 | 67 | 61 | 99 | 81 | 123 | 34 | 84 | 84 | 72 | 55 | 854 | 26.6 | 15. 9. | 174 | 133 | 28 | 43 | 68 | 908 |
| | | Bischbrunn | 411 | 47 | 34 | 66 | 37 | 65 | 90 | 132 | 22 | 68 | 99 | 69 | 47 | 776 | 37.2 | 11. 7. | 179 | 121 | 19 | 37 | 82 | 807 |
| | | Breitsol | 583 | 60 | 48 | 76 | 53 | 97 | 93 | 146 | 35 | 42 | 127 | 75 | 55 | 907 | 27.0 | 1. 6. | 173 | 133 | 25 | 52 | 97 | 949 |
| | | Marktheidenfeld | 157 | 52 | 29 | 61 | 41 | 75 | 72 | 97 | 21 | 47 | 67 | 54 | 42 | 658 | 24.0 | 5. 3. | 152 | 119 | 14 | 29 | 45 | 705 |
| | | Lengfurt | 152 | 51 | 27 | 49 | 33 | 64 | 66 | 90 | 18 | 62 | 53 | 49 | 37 | 599 | 22.4 | 10. 6. | 130 | 110 | 16 | 28 | 62 | 642 |
| | | Erbachshof | 361 | 53 | 35 | 60 | 28 | 83 | 76 | 141 | 30 | 60 | 55 | 49 | 30 | 700 | 42.3 | 11. 7. | 142 | 120 | 20 | 27 | 78 | 741 |
| | | Holzkirchen | 202 | 51 | 31 | 55 | 32 | 65 | 67 | 110 | 19 | 50 | 50 | 47 | 31 | 608 | 25.6 | 4. 7. | 178 | 111 | 14 | 37 | 79 | 631 |
| | | Kembach | 250 | 49 | 29 | 60 | 23 | 72 | 49 | 102 | 21 | 79 | 47 | 45 | 31 | 607 | 23.4 | 1. 5. | 147 | 111 | 14 | 32 | 78 | 630 |
| | Tauber | Rothenburg o. d. T. | 425 | 53 | 38 | 41 | 28 | 74 | 55 | 138 | 46 | 34 | 74 | 33 | 29 | 643 | 30.9 | 29. 5. | 167 | 112 | 17 | 45 | 91 | 689 |
| | | Oberscheckenbach | 415 | 54 | 35 | 49 | 17 | 53 | 64 | 95 | 40 | 40 | 69 | 31 | 28 | 575 | 23.2 | 29. 5. | 162 | 111 | 15 | 45 | 87 | 619 |
| | | Finsterlohr | 420 | 54 | 35 | 40 | 25 | 70 | 55 | 125 | 40 | 36 | 75 | 32 | 29 | 616 | — | — | — | — | — | — | — | 656 |
| | | Spielbach | 451 | 46 | 35 | 43 | 36 | 74 | 61 | 146 | 45 | 35 | 83 | 36 | 30 | 670 | 32.8 | 11. 7. | 158 | 117 | 15 | 42 | 88 | 616 |
| | | Uffenheim | 337 | 51 | 29 | 51 | 20 | 56 | 48 | 91 | 39 | 27 | 60 | 31 | 30 | 533 | 20.5 | 8. 3. | 156 | 104 | 11 | 45 | 83 | 581 |
| | | Waldmannshofen | 325 | 43 | 31 | 43 | 22 | 60 | 52 | 89 | 29 | 30 | 57 | 26 | 25 | 507 | 21.1 | 29. 5. | 160 | 109 | 11 | 43 | 86 | 557 |
| | | Stalldorf | 329 | 56 | 26 | 52 | 30 | 96 | 57 | 103 | 29 | 32 | 62 | 36 | 34 | 613 | 28.0 | 15. 5. | 139 | 109 | 15 | 41 | 90 | 653 |
| | | Schrozberg | 456 | 56 | 43 | 56 | 35 | 107 | 71 | 157 | 66 | 40 | 102 | 47 | 35 | 815 | 30.8 | 21. 8. | 169 | 121 | 21 | 51 | 94 | 878 |
| | | Niederstetten | 335 | 50 | 36 | 49 | 27 | 73 | 60 | 106 | 57 | 44 | 57 | 34 | 29 | 622 | 25.3 | 21. 8. | 185 | 116 | 16 | 41 | 75 | 676 |
| | | Queckbronn | 344 | 63 | 29 | 47 | 17 | 123 | 58 | 94 | 42 | 49 | 69 | 36 | 26 | 653 | 32.2 | 31. 5. | 146 | 113 | 17 | 37 | 83 | 696 |
| | | Mergentheim, Bad | 217 | 47 | 27 | 47 | 18 | 55 | 50 | 94 | 33 | 46 | 54 | 36 | 24 | 531 | 20.5 | 15. 7. | 165 | 110 | 14 | 39 | 69 | 566 |
| | | Herbsthausen | 425 | 69 | 36 | 59 | 33 | 67 | 63 | 125 | 46 | 55 | 79 | 47 | 34 | 713 | 23.3 | 29. 5. | 216 | 121 | 18 | 60 | 86 | 767 |
| | | Giebelstadt | 300 | 49 | 31 | 45 | 19 | 69 | 58 | 74 | 32 | 45 | 54 | 35 | 26 | 537 | 23.1 | 25. 1. | 161 | 99 | 14 | 45 | 79 | 570 |
| | | Bütthart | 285 | 62 | 32 | 47 | 25 | 76 | 73 | 72 | 29 | 22 | 65 | 39 | 28 | 570 | 23.0 | 25. 1. | 129 | 105 | 25 | 24 | 76 | 606 |
| | | Ilmspan | 325 | 52 | 31 | 54 | 24 | 60 | 84 | 133 | 25 | 61 | 61 | 45 | 29 | 659 | 59.8 | 11. 7. | 157 | 108 | 17 | 40 | 90 | 696 |
| | | Gerlachsheim | 188 | 42 | 24 | 69 | 25 | 46 | 65 | 105 | 44 | 30 | 53 | 37 | 24 | 564 | 32.7 | 11. 7. | 173 | 106 | 14 | 41 | 78 | 602 |
| | | Pülfringen | 354 | 49 | 31 | 57 | 29 | 59 | 66 | 106 | 20 | 42 | 41 | 44 | 33 | 577 | 31.5 | 11. 7. | 175 | 110 | 12 | 43 | 85 | 614 |
| | | Oberaltertheim | 295 | 51 | 36 | 58 | 28 | 67 | 75 | 127 | 24 | 50 | 61 | 53 | 33 | 663 | 39.1 | 11. 7. | 147 | 116 | 16 | 30 | 79 | 686 |
| | | Werbach | 185 | 55 | 27 | 54 | 22 | 63 | 81 | 94 | 21 | 38 | 50 | 42 | 25 | 572 | 23.1 | 8. 3. | 148 | 104 | 14 | 28 | 66 | 600 |
| | | Külsheim | 325 | 60 | 30 | 57 | 48 | 95 | 30 | 102 | 28 | 125 | 65 | 47 | 30 | 717 | 92.4 | 15. 9. | 138 | 113 | 16 | 37 | 78 | 758 |
| | Main | Schollbrunn | 370 | 36 | 24 | 54 | 39 | 54 | 76 | 121 | 13 | 45 | 82 | 66 | 47 | 657 | 24.1 | 11. 7. | 146 | 110 | 21 | 32 | 79 | 671 |
| | | Hasloch (Main) | 130 | 52 | 29 | 59 | 36 | 63 | 75 | 102 | 14 | 80 | 69 | 59 | 31 | 669 | 26.5 | 25. 1. | 147 | 109 | 17 | 34 | 54 | 703 |
| | | Stadtprozelten | 140 | 45 | 26 | 54 | 38 | 61 | 70 | 131 | 20 | 54 | 71 | 62 | 36 | 668 | 21.8 | 1. 6. | 156 | 122 | 19 | 31 | 60 | 679 |
| | Mud-Bach | Neunkirchen, Kr. Miltenberg | 330 | 60 | 32 | 56 | 42 | 56 | 82 | 109 | 19 | 77 | 57 | 51 | 37 | 678 | 35.4 | 15. 9. | 147 | 123 | 14 | 34 | 73 | 705 |
| | | Miltenberg | 130 | 35 | 20 | 48 | 28 | 57 | 76 | 114 | 25 | 37 | 42 | 48 | 35 | 565 | 23.6 | 11. 6. | 143 | 108 | 12 | 27 | 50 | 580 |
| | | Schlossau | 470 | 62 | 40 | 73 | 48 | 79 | 98 | 128 | 29 | 50 | 74 | 68 | 46 | 795 | 27.0 | 8. 6. | 170 | 118 | 25 | 49 | 92 | 874 |
| | | Breitenbuch | 500 | 72 | 32 | 61 | 64 | 70 | 85 | 136 | 30 | 48 | 84 | 76 | 54 | 812 | 27.5 | 1. 6. | 156 | 129 | 27 | 43 | 88 | 840 |
| | Main | Schneeberg, Kr. Miltenberg | 169 | 71 | 30 | 64 | 28 | 57 | 72 | 113 | 24 | 37 | 46 | 50 | 41 | 633 | 26.5 | 11. 6. | 172 | 116 | 17 | 40 | 67 | 672 |
| | | Vielbrunn | 410 | 65 | 33 | 62 | 31 | 66 | 75 | 145 | 23 | 62 | 65 | 59 | 39 | 725 | 23.1 | 8. 3. | 167 | 130 | 18 | 45 | 91 | 772 |
| | | Mönchberg | 230 | 49 | 28 | 61 | 30 | 59 | 62 | 129 | 18 | 36 | 46 | 53 | 25 | 596 | 26.5 | 8.3., 11.7. | 141 | 113 | 15 | 29 | 61 | 619 |
| | Mümling | Obernburg | 126 | 51 | 24 | 52 | 25 | 52 | 75 | 103 | 27 | 30 | 50 | 52 | 38 | 579 | 23.8 | 1. 6. | 166 | 112 | 12 | 34 | 56 | 595 |
| | | Beerfelden (Odenw.) | 441 | 69 | 41 | 70 | 74 | 93 | 103 | 145 | 48 | 60 | 96 | 76 | 54 | 929 | 27.7 | 1. 6. | 177 | 132 | 30 | 49 | 85 | 1013 |
| | | Ober-Hiltersklingen | 349 | 76 | 41 | 68 | 51 | 74 | 82 | 139 | 31 | 54 | 91 | 61 | 51 | 819 | 23.8 | 9.10. | 177 | 124 | 23 | 42 | 78 | 911 |
| | | Erbach (Odenwald) | 255 | 57 | 27 | 54 | 35 | 73 | 68 | 134 | 19 | 40 | 51 | 50 | 41 | 649 | 33.8 | 29. 5. | 136 | 104 | 18 | 29 | 54 | 716 |
| | | Kirch-Brombach | 290 | 59 | 27 | 48 | 27 | 50 | 69 | 134 | 27 | 53 | 50 | 51 | 37 | 632 | 21.5 | 25. 1. | 145 | 109 | 18 | 37 | 82 | 678 |
| | | Neustadt (Odenw.) | 146 | 43 | 30 | 41 | 33 | 45 | 78 | 120 | 37 | 53 | 59 | 58 | 40 | 637 | 36.5 | 1. 6. | 157 | 116 | 12 | 33 | 49 | 660 |
| | | Breitenbrunn | 274 | 43 | 27 | 47 | 28 | 48 | 77 | 114 | 11 | 56 | 53 | 47 | 47 | 598 | 23.9 | 1. 6. | 136 | 111 | 18 | 31 | 62 | 633 |
| | Elsava | Echterspfahl | 489 | 62 | 53 | 72 | 56 | 87 | 89 | 194 | 31 | 42 | 139 | 115 | 53 | 993 | 34.6 | 1. 6. | 160 | 137 | 23 | 41 | 89 | 1001 |
| | | Hessenthal | 311 | 45 | 26 | 56 | 29 | 70 | 102 | 148 | 35 | 37 | 107 | 69 | 40 | 764 | 39.3 | 18. 7. | 145 | 117 | 21 | 33 | 77 | 786 |
| | | Wildensee | 360 | 60 | 29 | 62 | 39 | 72 | 84 | 142 | 21 | 26 | 86 | 64 | 46 | 731 | 25.8 | 1. 6. | 163 | 121 | 16 | 48 | 83 | 753 |
| | | Himmelthal | 150 | 46 | 23 | 53 | 25 | 62 | 75 | 109 | 21 | 24 | 52 | 69 | 42 | 601 | 20.5 | 8. 3. | 158 | 117 | 18 | 33 | 71 | 600 |
| | Main | Dornau | 250 | 44 | 22 | 59 | 23 | 48 | 70 | 113 | 30 | 33 | 60 | 57 | 35 | 594 | 23.5 | 8. 3. | 142 | 115 | 15 | 33 | 72 | 598 |
| | | Aschaffenburg (Bahnhof) | 146 | 45 | 19 | 68 | 28 | 66 | 71 | 123 | 47 | 35 | 58 | 58 | 32 | 650 | 31.5 | 18. 7. | 152 | 111 | 17 | 33 | 54 | 664 |
| | | „ (Flußbauamt) | 140 | 47 | 19 | 61 | 28 | 75 | 73 | 127 | 44 | 36 | 63 | 56 | 32 | 661 | 29.8 | 18. 7. | 154 | 112 | 18 | 28 | 50 | 681 |
| | L. | Rauenthal | 150 | 39 | 11 | 59 | 20 | 89 | 84 | 119 | 93 | 50 | 68 | 61 | 28 | 721 | 52.5 | 10. 8. | 134 | 104 | 20 | 28 | 59 | 732 |
| | M. | Großostheim | 137 | 41 | 20 | 60 | 23 | 50 | 77 | 120 | 52 | 38 | 51 | 47 | 33 | 612 | 34.5 | 18. 7. | 119 | 108 | 16 | 25 | 53 | 644 |

# Rhein — Monats- und Jahressumme, größte Tagessumme — 1942

| Flußgebiet | | Stationen | Seehöhe m | Monatssummen (mm) Januar | Februar | März | April | Mai | Juni | Juli | August | September | Oktober | November | Dezember | Jahressumme I—XII mm | Größte Tagesmenge Höhe mm | Datum | Zahl der Tage mit Niederschlag ≧ 0.1 mm | ≧ 1.0 mm | ≧ 10.0 mm | * ≧ 0.1 mm | ▣ | Jahressumme XI.41—X. 42 mm |
|---|---|---|---|---|---|---|---|---|---|---|---|---|---|---|---|---|---|---|---|---|---|---|---|---|
| Main | Gersprenz | Kirch-Beerfurth | 193 | 56 | 28 | 49 | 49 | 64 | 72 | **145** | **18** | 61 | 64 | 45 | 46 | 707 | 21.8 | 3. 8. | 149 | 117 | 22 | 36 | 56 | 783 |
| | | Hummetroth | 326 | 63 | 32 | 53 | 28 | 66 | 71 | **154** | **26** | 60 | 58 | 57 | 36 | 704 | 21.5 | 18. 7. | 171 | 122 | 19 | 46 | 75 | 736 |
| | | Neunkirchen (Odw.) | 508 | 62 | **26** | 72 | 59 | 86 | 90 | **195** | 49 | 87 | 97 | 66 | 58 | 947 | 31.0 | 9.10. | 166 | 124 | 32 | 49 | 86 | 1037 |
| | | Niedernhausen (Odw.) | 181 | *57* | **33** | 39 | 41 | 65 | 74 | **139** | 37 | 66 | 64 | 41 | 42 | 698 | 26.0 | 9.10. | 125 | 113 | 19 | 34 | 61 | 743 |
| | | Spachbrücken | 164 | 48 | 26 | 50 | *40* | *60* | 57 | **97** | **25** | 71 | 61 | 43 | 40 | 618 | 27.0 | 5. 9. | 146 | 110 | 17 | 31 | 51 | 651 |
| | | Groß-Umstadt | 169 | 42 | **21** | 48 | 38 | 53 | 67 | **105** | 31 | 31 | 51 | 46 | 39 | 572 | 24.6 | 17. 7. | 134 | 105 | 12 | 27 | 51 | 591 |
| | | Hergershausen | 131 | 52 | **21** | 49 | 39 | 65 | 70 | **108** | 37 | 43 | 42 | 53 | 29 | 608 | 24.6 | 18. 7. | 148 | 107 | 15 | 33 | 59 | 622 |
| | | Babenhausen | 126 | 47 | **15** | 54 | 35 | 60 | 62 | **108** | 33 | 32 | 44 | 50 | 31 | 571 | 26.1 | 18. 7. | 128 | 104 | 13 | 26 | 52 | 586 |
| | Main | Dettingen (Main) | 100 | 39 | **9** | 56 | 29 | 82 | 78 | **89** | 33 | 35 | 46 | 44 | 27 | 567 | 21.9 | 1. 6. | 140 | 102 | 15 | 26 | 56 | 574 |
| | | Seligenstadt | 112 | 49 | **19** | 58 | 28 | 72 | **92** | 88 | 37 | 32 | 46 | 45 | 24 | 590 | 36.7 | 8. 6. | 151 | 110 | 10 | 32 | 51 | 611 |
| | | Oberwestern | 285 | 60 | **21** | 53 | 47 | 60 | 89 | **121** | *50* | *50* | *65* | *55* | *40* | 711 | — | — | — | — | — | — | — | 750 |
| | | Rottenberg | 291 | 63 | **21** | 71 | 44 | 73 | 83 | **131** | 52 | 51 | 72 | 60 | 38 | 759 | 32.8 | 10. 8. | 117 | 111 | 21 | 20 | 40 | 805 |
| | | Vollmerz | 310 | *58* | **23** | 72 | 31 | 68 | 81 | **126** | 54 | 54 | 74 | 55 | 32 | 728 | 35.7 | 11. 7. | 161 | 121 | 21 | 51 | 78 | — |
| | | Schlüchtern | 204 | 48 | **22** | 63 | 50 | 79 | 75 | **147** | 44 | 58 | 76 | 66 | 50 | 778 | 28.5 | 1. 6. | 173 | 142 | 24 | 35 | 64 | 810 |
| | | Freien-Steinau | 427 | 61 | **33** | 57 | 48 | 65 | 61 | **184** | 52 | 72 | 108 | 67 | 51 | 859 | 35.0 | 27. 7. | 158 | 121 | 23 | 36 | 89 | 952 |
| | | Hintersteinau | 344 | 64 | **33** | 49 | 41 | 66 | 49 | **154** | 59 | 89 | 81 | 55 | *50* | 790 | 41.9 | 16. 9. | 155 | 106 | 26 | 37 | 83 | 870 |
| | | Steinau-Thalhof | 340 | 53 | **26** | 54 | 41 | 94 | 89 | **112** | 36 | 70 | 67 | 61 | 44 | 747 | 30.1 | 22. 5. | 190 | 126 | 22 | 46 | 61 | 799 |
| | | Salmünster | 147 | 53 | **29** | 51 | 47 | 101 | 66 | **125** | 80 | 51 | 90 | 64 | 55 | 812 | 24.9 | 23. 7. | 163 | 117 | 22 | 36 | 57 | 860 |
| | | Sarrod | 370 | 47 | **26** | 43 | 40 | 87 | 58 | **145** | 61 | 59 | 79 | 69 | 44 | 758 | 24.4 | 23. 5. | 156 | 120 | 24 | 43 | 85 | 813 |
| | | Spielberg, Kr. Gelnhausen | 334 | 57 | **18** | 49 | 50 | 137 | 83 | **165** | 57 | 67 | 88 | 67 | 47 | 885 | 49.5 | 15. 5. | 144 | 123 | 31 | 30 | 83 | 817 |
| | | Fischborn | 343 | 36 | **26** | 45 | 44 | 77 | 73 | **138** | 62 | 78 | 84 | 75 | 44 | 772 | 41.6 | 16. 9. | 159 | 124 | 23 | 41 | 84 | 818 |
| | | Orb, Bad | 174 | 65 | **35** | 47 | 55 | 113 | 72 | **134** | 70 | 61 | 94 | 65 | 53 | 864 | 35.6 | 3. 8. | 162 | 123 | 22 | 38 | 62 | 925 |
| | | Biebergrund | 319 | 68 | **30** | 60 | 59 | 78 | 79 | **145** | 52 | 54 | 95 | 67 | 48 | 844 | 37.2 | 1. 6. | 156 | 132 | 23 | 39 | 85 | 942 |
| | | Kasselgrund | 319 | 56 | **34** | 55 | 59 | 73 | 79 | **161** | 66 | 47 | 103 | 69 | 42 | 844 | 33.0 | 1. 6. | 157 | 129 | 22 | 37 | 87 | 920 |
| | Kinzig | Wirtheim | 135 | 60 | **27** | 55 | 42 | 71 | 70 | **124** | 47 | 45 | 90 | 67 | 38 | 736 | 28.3 | 1. 6. | 150 | 127 | 17 | 32 | 55 | 778 |
| | | Gelnhausen (Stadt) | 170 | 46 | 22 | 50 | 38 | 53 | — | — | — | — | — | — | — | — | — | — | — | — | — | — | — | — |
| | | Gelnhausen-Rothenbergen | 129 | 28 | **19** | 37 | 35 | 56 | 74 | **136** | 45 | 28 | 57 | 51 | 30 | 596 | 30.1 | 11. 7. | 155 | 115 | 12 | 32 | 58 | 604 |
| | | Horbach | 200 | 58 | **25** | 64 | 56 | 69 | 75 | **105** | 29 | 30 | 57 | 60 | 32 | 660 | 24.1 | 25. 1. | 132 | 116 | 18 | 27 | 60 | 691 |
| | | Breitenborn | 177 | 55 | **30** | 55 | 48 | 79 | 71 | **163** | 48 | 41 | 86 | 63 | 37 | 776 | 41.4 | 11. 7. | 149 | 119 | 22 | 33 | 59 | 802 |
| | | Hüttengesäß | 161 | 46 | **17** | 50 | 28 | 69 | 65 | **119** | 54 | 45 | 55 | 47 | 32 | 627 | 29.0 | 1. 6. | 170 | 108 | 13 | 28 | 55 | 646 |
| | | Niederrodenbach | 125 | 43 | **14** | 52 | 36 | 54 | 66 | **125** | 36 | 27 | 48 | 45 | 26 | 527 | 28.3 | 11. 7. | 150 | 106 | 18 | 23 | 53 | 533 |
| | | Hanau-Kesselstadt | 101 | 43 | **16** | 46 | 40 | 71 | 68 | **108** | 41 | 35 | 42 | 46 | 25 | 581 | 24.8 | 1. 6. | 106 | 98 | 17 | 17 | 50 | 584 |
| | Nidda bis Kinzig | Ober-Roden | 143 | 69 | **14** | 58 | 35 | 46 | 63 | **76** | 55 | 34 | 47 | 45 | 30 | 572 | 37.3 | 10. 8. | 135 | 103 | 15 | 30 | 60 | 585 |
| | | Heusenstamm | 125 | 52 | **18** | 44 | 38 | 63 | 62 | **99** | 60 | 53 | 42 | 46 | 27 | 604 | 31.0 | 10. 8. | 147 | 106 | 16 | 33 | 58 | 609 |
| | | Bischofsheim, Kr. Hanau | 100 | 43 | **19** | 42 | 35 | 74 | 68 | **103** | 26 | 25 | 38 | 51 | 26 | 550 | 22.5 | 1. 6. | 144 | 104 | 17 | 28 | 54 | 545 |
| | | Frankfurt/M. (Stadt) | 103 | 54 | 21 | 43 | 27 | 72 | 73 | **108** | **16** | 46 | 35 | 47 | 22 | 564 | 25.9 | 14. 6. | 147 | 101 | 13 | 30 | 59 | 575 |
| | | Neu-Isenburg | 121 | 50 | **22** | 47 | 48 | 48 | 58 | **97** | 47 | 29 | 41 | 46 | 25 | 558 | 35.4 | 3. 8. | 137 | 103 | 13 | 29 | 66 | 562 |
| | | Frankfurt/M. (Flughafen) | 110 | 55 | **11** | 42 | 43 | 65 | 66 | **97** | 31 | 44 | 48 | 48 | 27 | 577 | 21.3 | 25. 1. | 149 | 103 | 14 | 28 | 67 | 573 |
| | Nidda | Hoherodskopf | 746 | 51 | **38** | 56 | 46 | 103 | 96 | **172** | 105 | 63 | 144 | 98 | 82 | 1054 | 46.5 | 4. 8. | 168 | 135 | 33 | 46 | 106 | 1095 |
| | | Schotten | 290 | 45 | **19** | 48 | 53 | 70 | 80 | **128** | 115 | 34 | 95 | 72 | 54 | 813 | 49.4 | 10. 8. | 144 | 122 | 22 | 32 | 81 | 851 |
| | | Stornfels | 265 | 41 | **15** | 41 | 34 | 77 | 61 | **115** | 98 | 31 | 58 | 61 | 36 | 668 | 42.5 | 10. 8. | 113 | 102 | 19 | 25 | 78 | 675 |
| | | Salzhausen, Bad, Kr. Büdingen | 147 | 38 | **13** | 39 | 38 | 75 | 62 | **98** | 63 | 37 | 40 | 54 | 31 | 558 | 29.4 | 1. 6. | 138 | 110 | 14 | 27 | 59 | 553 |
| | | Ober-Lais | 254 | 37 | **16** | 46 | 33 | 78 | 70 | **120** | 56 | 42 | 71 | 67 | 45 | 681 | 24.9 | 10. 8. | 132 | 119 | 17 | 27 | 57 | 692 |
| | | Ober-Mockstadt | 143 | 44 | **20** | 50 | 24 | 73 | 56 | **81** | 61 | 44 | 38 | 59 | 28 | 578 | 26.8 | 10. 8. | 152 | 108 | 13 | 37 | 55 | 568 |
| | | Villingen (Oberhessen) | 149 | 36 | **18** | 44 | 30 | 80 | 53 | **96** | 46 | 27 | 39 | 47 | 39 | 555 | 28.7 | 4. 8. | 137 | 108 | 16 | 30 | 60 | 553 |
| | | Echzell | 130 | 51 | **21** | 36 | 27 | 86 | 61 | **100** | 44 | 42 | 28 | 46 | 28 | 570 | 25.4 | 1. 6. | 114 | 105 | 13 | 25 | 49 | 569 |
| | | Dorn-Assenheim | 134 | 47 | **14** | 38 | 26 | 56 | 51 | **70** | 42 | 30 | 26 | 42 | 23 | 465 | 26.4 | 1. 6. | 147 | 93 | 10 | 32 | 55 | 468 |
| | | Grünberg (Oberhessen) | 275 | 41 | **17** | 42 | 26 | 81 | 69 | **131** | 81 | 43 | 51 | 53 | 46 | 681 | 33.3 | 4. 8. | 126 | 105 | 21 | 26 | 60 | 685 |
| | Nidda, Wetter | Lich | 174 | 41 | **16** | 35 | 19 | 73 | 61 | **89** | 32 | 50 | 36 | 41 | 30 | 523 | 26.1 | 1. 6. | 138 | 98 | 14 | 26 | 56 | 535 |
| | | Münzenberg | 163 | 35 | **12** | 34 | 14 | 66 | 56 | **73** | 36 | 44 | 22 | 39 | 19 | 450 | 29.0 | 1. 6. | 132 | 91 | 9 | 25 | 52 | 457 |
| | | Hoch-Weisel | 250 | — | — | — | — | — | — | — | — | 35 | 34 | 48 | 40 | — | — | — | — | — | — | — | — | — |
| | | Anspach (Taunus) | 330 | 45 | 28 | 47 | **27** | 53 | 63 | **89** | 37 | 40 | 62 | 41 | 35 | 567 | 27.0 | 4. 8. | 149 | 106 | 17 | 27 | 58 | 608 |
| | | Usingen | 317 | 38 | 21 | 43 | 25 | 62 | 54 | **70** | **17** | 34 | 39 | 40 | 28 | 471 | 16.1 | 25. 1. | 170 | 111 | 11 | 45 | 65 | 494 |
| | | Pfaffenwiesbach | 275 | 45 | 38 | *35* | **22** | 61 | 46 | **74** | 35 | *45* | 37 | *40* | 29 | 507 | — | — | 134 | 110 | 14 | 30 | 55 | 530 |
| | | Nauheim, Bad | 145 | 36 | 24 | 44 | **16** | 62 | 41 | **90** | 67 | 34 | 25 | 41 | 25 | 505 | 39.6 | 10. 8. | 143 | 93 | 14 | 28 | 58 | 506 |
| | | Friedberg (Hessen) | 165 | 35 | **13** | 46 | 21 | 57 | 45 | **79** | 41 | 35 | 26 | 43 | 25 | 466 | 20.3 | 10. 8. | 144 | 90 | 14 | 32 | 57 | 457 |
| | K. | Rodheim v. d. Höhe | 168 | 64 | 22 | 45 | 27 | 54 | 34 | **82** | 57 | 37 | 26 | 39 | **21** | 508 | 25.3 | 25. 1. | 131 | 89 | 13 | 26 | 57 | 538 |
| | Nidda, Nidder | Herchenhain | 645 | 61 | **55** | 61 | 57 | 79 | 79 | **187** | 76 | 65 | 149 | 106 | 74 | 1049 | 42.3 | 23. 7. | 174 | 138 | 35 | 53 | 88 | 1112 |
| | | Gedern | 330 | 43 | **17** | 46 | 38 | 65 | 69 | **146** | 64 | 41 | 77 | 71 | 43 | 720 | 33.1 | 18. 7. | 178 | 116 | 20 | 43 | 83 | 752 |
| | | Ortenberg | 136 | 43 | **24** | 47 | 25 | 65 | 70 | **106** | 47 | 56 | 55 | 60 | 33 | 631 | 31.4 | 1. 6. | 124 | 110 | 18 | 28 | 53 | 629 |
| | | Bindsachsen | 305 | 48 | **23** | 46 | 38 | 79 | 69 | **121** | 45 | 40 | 75 | 66 | 38 | 688 | 34.2 | 1. 6. | 120 | 112 | 18 | 31 | 58 | 710 |
| | | Büdingen | 134 | 44 | **21** | 44 | 32 | 77 | 68 | **93** | 68 | 43 | 43 | 56 | 33 | 622 | 32.2 | 1. 6. | 146 | 115 | 15 | 30 | 60 | 635 |
| | | Rommelhausen | 150 | 47 | **18** | 45 | 30 | 67 | 66 | **111** | 25 | 40 | 51 | 63 | 30 | 593 | 26.1 | 1. 6. | 152 | 111 | 15 | 35 | 53 | 599 |
| | | Erbstadt | 155 | 52 | **20** | 45 | 25 | 68 | 59 | **106** | 45 | 39 | 33 | 54 | 25 | 571 | 24.1 | 2. 6. | 150 | 101 | 17 | 29 | 57 | 566 |
| | | Windecken | 133 | 46 | **18** | 49 | 26 | 75 | 60 | **125** | 32 | 32 | 36 | 54 | 27 | 580 | 26.8 | 11. 7. | 140 | 110 | 15 | 26 | 57 | 573 |
| | | Vilbel | 118 | 48 | **24** | 54 | 37 | 61 | 63 | **117** | 31 | 45 | 39 | 49 | 25 | 593 | 20.6 | 25. 1. | 166 | 107 | 17 | 32 | 68 | 593 |
| | | Saalburg | 422 | 44 | **27** | 47 | 33 | 71 | 62 | **93** | 29 | 55 | 55 | 55 | 37 | 608 | 25.7 | 1. 6. | 172 | 110 | 15 | 47 | 82 | 610 |
| | | Homburg v. d. H. (Filterwerk) | 225 | 62 | **36** | 53 | 39 | 68 | 60 | **115** | 56 | 58 | 51 | 62 | 40 | 700 | 24.8 | 20. 7. | 174 | 111 | 19 | 39 | 70 | 706 |
| | | ,, (Gaswerk) | 160 | 61 | **25** | 43 | 31 | 59 | 55 | **116** | 43 | 36 | 36 | 54 | 27 | 586 | 23.9 | 11. 7. | 133 | 101 | 15 | 25 | 55 | 584 |
| | Nidda | Kleiner Feldberg | 807 | 76 | 43 | 44 | 47 | 87 | 68 | **141** | 47 | 68 | 101 | 80 | **40** | 842 | 26.7 | 4. 8. | 184 | 130 | 30 | 60 | 93 | 867 |
| | | Sandplacken | 670 | 74 | 40 | 58 | 44 | 81 | 79 | **126** | **38** | 66 | 108 | 77 | 47 | 838 | 31.7 | 1. 6. | 156 | 130 | 23 | 43 | 95 | — |
| | | Oberursel | 210 | *45* | *22* | *50* | *35* | *65* | *60* | **116** | **20** | 40 | 46 | 54 | 30 | *583* | — | — | — | — | — | — | — | *595* |
| | | Frankfurt/M.-Eschersheim | 100 | 40 | **22** | 34 | 34 | 64 | 45 | **102** | 24 | 36 | 31 | 47 | **22** | 501 | 21.2 | 4. 7. | 145 | 99 | 9 | 20 | 58 | 493 |
| | | Königstein (Taunus) | 402 | 65 | **24** | 45 | 39 | 67 | 70 | **123** | 29 | 40 | 65 | 74 | 31 | 672 | 29.4 | 1. 6. | 161 | 110 | 21 | 37 | 74 | 673 |
| | | Kronberg | 250 | *50* | *25* | *50* | *32* | *70* | *60* | **113** | **18** | 37 | 55 | 65 | 27 | *602* | — | — | — | — | — | — | — | *589* |
| | | Frankfurt/M.-Sindlingen | 91 | 48 | **18** | 35 | 33 | 86 | 53 | **105** | **18** | 36 | 39 | 47 | 27 | 545 | 20.3 | 25. 1. | 163 | 103 | 11 | 27 | 50 | 534 |
| | Schwarzbach | Niedernhausen (Taunus) | 259 | 80 | 26 | 41 | 25 | 65 | 62 | **121** | **16** | 52 | 51 | 72 | 23 | 634 | 29.5 | 1. 6. | 185 | 122 | 17 | 38 | 67 | 630 |
| | | Schloßborn | 368 | 57 | 25 | 39 | 32 | **73** | 63 | 66 | **11** | 52 | 38 | 68 | 30 | 554 | 18.8 | 1. 6. | 131 | 100 | 17 | 35 | 56 | 550 |
| | | Eppstein | 185 | 63 | 25 | 42 | 38 | 73 | 61 | **139** | **14** | 87 | 45 | 73 | 31 | 691 | 24.0 | 6.11. | 159 | 115 | 22 | 35 | 56 | 682 |
| | Main | Hofheim (Taunus) | 135 | 60 | **13** | 45 | 37 | 75 | 58 | **136** | 15 | 58 | 51 | 81 | 32 | 661 | 31.1 | 6.11. | 135 | 97 | 22 | 25 | 54 | 626 |
| | | Wallau | 150 | 49 | **15** | 27 | 32 | 62 | 52 | **141** | 18 | 29 | 35 | 53 | 26 | 539 | 22.5 | 25. 1. | 145 | 97 | 12 | 35 | 63 | 527 |
| | | Hochheim | 128 | 41 | 24 | 39 | 40 | 49 | 54 | **99** | **14** | 36 | 23 | 48 | 27 | 494 | 18.8 | 1. 6. | 157 | 107 | 13 | 27 | 48 | 479 |
| | | Finthen b. Mainz | 190 | 51 | 17 | 41 | 17 | 57 | 54 | **105** | **8** | 65 | 36 | 50 | 25 | 526 | 27.3 | 14. 9. | 128 | 90 | 10 | 23 | 47 | 513 |
| | | Eiserne Hand | 420 | 89 | 40 | 49 | 30 | 95 | 72 | **104** | **26** | 65 | 45 | 72 | 40 | 722 | 26.3 | 25.1., 6.11. | 157 | 121 | 20 | 36 | 79 | 707 |

# 1942 Monats- und Jahressumme, größte Tagessumme Rhein

| Flußgebiet | | Stationen | Seehöhe m | Monatssummen (mm) Januar | Februar | März | April | Mai | Juni | Juli | August | September | Oktober | November | Dezember | Jahressumme I—XII mm | Größte Tagesmenge Höhe mm | Datum | Zahl der Tage mit Niederschlag ≧ 0.1 mm | ≧ 1.0 mm | ≧10.0 mm | * ≧0.1 mm | ⊠ | Jahressumme XI.40—X.41 mm |
|---|---|---|---|---|---|---|---|---|---|---|---|---|---|---|---|---|---|---|---|---|---|---|---|---|
| Nahe bis Main | Selz bis Main | Wiesbaden (Südfriedhof) | 139 | 53 | 24 | 42 | 28 | 73 | 58 | **108** | **15** | 46 | 31 | 60 | 27 | 565 | 23.5 | 25. I. | 166 | 105 | 12 | 32 | 64 | 553 |
| | | Wiesbaden-Erbenheim | 137 | 42 | 18 | 39 | 30 | 60 | 54 | **128** | **15** | 34 | 34 | 54 | 22 | 530 | 22.8 | 4. 7. | 146 | 100 | 12 | 28 | 58 | 520 |
| | | Wiesbaden-Biebrich | 93 | 48 | 18 | 36 | 25 | 65 | 56 | **106** | **13** | 52 | 34 | 61 | 27 | 541 | 20.6 | 25. I. | 177 | 107 | 11 | 36 | 63 | 521 |
| | | Wiesbaden-Georgenborn | 390 | 67 | 35 | 43 | 20 | 84 | 60 | **120** | **10** | 79 | 44 | 71 | 31 | 664 | 27.2 | 11. 7. | 130 | 114 | 18 | 28 | 64 | 665 |
| | | Eltville | 98 | 49 | 16 | 41 | 26 | 61 | 37 | **88** | **10** | 37 | 28 | 70 | 25 | 488 | 31.7 | 4. 7. | 124 | 86 | 12 | 19 | 47 | 481 |
| | | Hattenheim-Steinberg | 199 | 43 | 23 | 34 | 22 | 70 | 56 | **112** | **15** | 45 | 39 | 67 | 34 | 560 | 27.4 | 11. 7. | 166 | 103 | 12 | 29 | 58 | 553 |
| | | Johannisberg | 177 | 42 | 18 | 34 | 18 | 90 | 41 | **93** | **11** | 52 | 34 | 55 | 27 | 515 | 21.5 | 6.11. | 137 | 97 | 11 | 22 | 50 | 508 |
| | Selz | Offenheim | 350 | 49 | 29 | 49 | 46 | 44 | 66 | **114** | **5** | 44 | 34 | 53 | 23 | 556 | 20.8 | 21. 4. | 158 | 108 | 12 | 31 | 63 | 563 |
| | | Alzey | 199 | 36 | 20 | 32 | 40 | 46 | 43 | **74** | ***15*** | 40 | 23 | 41 | **15** | 425 | 22.0 | 21. 4. | 135 | 91 | 9 | 27 | 54 | 429 |
| | | Dolgesheim | 200 | 42 | 22 | 43 | 37 | 61 | 39 | **93** | **16** | 52 | 28 | 50 | 21 | 504 | 28.9 | 18. 7. | 139 | 100 | 12 | 28 | 58 | 496 |
| | | Wörrstadt | 197 | 42 | **15** | 34 | 24 | 57 | 44 | **86** | 19 | 43 | 28 | 48 | 21 | 461 | 19.0 | 18. 7. | 122 | 99 | 8 | 24 | 64 | 465 |
| | | Ober-Olm | 205 | 29 | **15** | 37 | 24 | 43 | 47 | **89** | 16 | 52 | 28 | 50 | 25 | 455 | 21.7 | 1. 6. | 135 | 100 | 7 | 26 | 60 | 452 |
| | Rh. | Geisenheim | 109 | 42 | 20 | 33 | 18 | 79 | 36 | **91** | **14** | 55 | 27 | 54 | 26 | 495 | 22.0 | 6.11. | 161 | 105 | 12 | 27 | 53 | 582 |
| | | Rüdesheim | 95 | 46 | 16 | 33 | 16 | 74 | 32 | **80** | **15** | 43 | 26 | 51 | 24 | 456 | 20.3 | 6.11. | 163 | 97 | 7 | 23 | 44 | 453 |
| Nahe | Hahnenbach bis Quelle | Nohfelden | 350 | 74 | 29 | 47 | 34 | 83 | 50 | **113** | **24** | 86 | 66 | 58 | 49 | 713 | 32.5 | 17. 7. | 154 | 121 | 22 | 28 | 79 | — |
| | | Freisen | 465 | 78 | 32 | 48 | 36 | 82 | 57 | **110** | **20** | 95 | 69 | 66 | 56 | 749 | 22.6 | 28. 9. | 166 | 120 | 23 | 34 | 81 | 819 |
| | | Abentheuerhütte | 420 | 77 | 32 | 55 | 39 | 102 | 56 | **144** | **31** | 94 | 72 | 76 | 61 | 839 | 34.8 | 3. 7. | 169 | 117 | 30 | 43 | 80 | 864 |
| | | Birkenfeld (Nahe) | 409 | 57 | **28** | 44 | 34 | 77 | 50 | **106** | **28** | 89 | 66 | 60 | 52 | 691 | 20.3 | 1. 9. | 166 | 114 | 20 | 38 | 79 | 713 |
| | | Baumholder | 440 | 55 | 37 | 46 | 24 | 88 | 48 | **121** | **21** | 91 | 50 | 49 | 46 | 676 | 25.0 | 1. 9. | 144 | 113 | 17 | 30 | 81 | 706 |
| | | Hüttgeswasen | 660 | 83 | **29** | 68 | 46 | 119 | 82 | **225** | 48 | 61 | 80 | 91 | 75 | 1007 | **59.5** | 3. 7. | 149 | 128 | 35 | 38 | 86 | 1016 |
| | | Oberstein | 264 | 53 | 28 | 41 | **24** | 91 | 43 | **111** | 42 | 79 | 31 | 51 | 33 | 627 | 23.2 | 28. 9. | 156 | 113 | 15 | 32 | 64 | 637 |
| | | Bruchweiler | 545 | 62 | 34 | 46 | 38 | 95 | 51 | **179** | **20** | 60 | 60 | 67 | 55 | 767 | **52.0** | 3. 7. | 134 | 120 | 18 | 33 | 52 | 768 |
| | | Herrstein | 350 | 50 | **24** | 41 | 27 | 92 | 58 | **105** | **24** | 85 | 32 | 57 | 38 | 633 | 30.8 | 3. 7. | 147 | 106 | 15 | 33 | 54 | 627 |
| | Hahnenbach | Oberreidenbach | 315 | 45 | 28 | 35 | 19 | 69 | 39 | **115** | **18** | 78 | 31 | 53 | 27 | 557 | 28.7 | 17. 7. | 136 | 104 | 12 | 30 | 58 | — |
| | | Brauschied | 383 | 48 | **29** | 34 | 35 | 96 | 67 | **142** | 33 | 59 | 40 | 66 | 40 | 689 | 33.7 | 20. 7. | 182 | 108 | 23 | 50 | 74 | 684 |
| | | Hirschfeld (Hunsrück) | 479 | 53 | **27** | 34 | 30 | 101 | 55 | **134** | 39 | 78 | 61 | 59 | 42 | 713 | 34.4 | 20. 7. | 158 | 116 | 21 | 32 | 66 | 699 |
| | | Stipshausen | 470 | 62 | 36 | 41 | 41 | 89 | 56 | **156** | **20** | 83 | 52 | 73 | 60 | 769 | 30.1 | 20. 7. | 181 | 122 | 19 | 43 | 74 | 769 |
| | | Rhaunen | 330 | 51 | 20 | 32 | 35 | 89 | 52 | **143** | **17** | 79 | 34 | 57 | 46 | 655 | 30.5 | 16. 7. | 127 | 102 | 19 | 22 | 55 | 648 |
| | | Kirn | 190 | 42 | **19** | 34 | 23 | 79 | 44 | **123** | 20 | 68 | 25 | 53 | 28 | 558 | 28.4 | 16. 7. | 138 | 104 | 11 | 28 | 49 | 551 |
| | Nahe | Neuerkirch | 350 | 40 | **24** | 32 | 31 | 103 | 58 | **108** | 30 | 46 | 35 | 67 | 33 | 607 | 22.8 | 20. 7. | 170 | 109 | 15 | 37 | 72 | 590 |
| | | Kisselbach | 403 | 44 | **25** | 28 | 27 | 91 | 40 | **124** | 26 | 41 | 40 | 61 | 32 | 579 | 33.4 | 20. 7. | 118 | 97 | 19 | 30 | 74 | 575 |
| | | Sargenroth | 430 | 35 | 20 | 26 | **19** | 83 | ***60*** | ***125*** | ***20*** | ***45*** | ***35*** | ***65*** | ***30*** | ***563*** | — | — | — | — | — | — | — | 544 |
| | | Rohrbach (Hunsrück) | 390 | 41 | 24 | 31 | **16** | 104 | 45 | **127** | 19 | 58 | 33 | 59 | 30 | 587 | 28.5 | 20. 7. | 117 | 102 | 17 | 22 | 70 | 578 |
| | | Seesbach | 393 | 38 | 18 | 22 | **16** | 87 | 56 | **119** | 17 | 49 | 32 | 67 | 26 | 547 | 20.3 | 20.7., 6.11. | 136 | 102 | 14 | 29 | 68 | 519 |
| | | Staudernheim | 140 | 45 | 27 | 34 | **20** | 58 | 42 | **145** | 27 | 52 | 25 | 56 | 25 | 556 | 37.2 | 16. 7. | 123 | 100 | 15 | 21 | 63 | 552 |
| | Glan | Eichelscheiderhof | 250 | 59 | 34 | 48 | 34 | 73 | 83 | 92 | **21** | **112** | 38 | 68 | 32 | 694 | 29.0 | 28. 9. | 169 | 113 | 21 | 38 | 74 | 686 |
| | | Hauptstuhl | 240 | 65 | 24 | 39 | 30 | 73 | 69 | **105** | **15** | 85 | 33 | 56 | 31 | 625 | 27.0 | 3. 7. | 172 | 112 | 17 | 35 | 68 | 631 |
| | | Ohlkorb [heim | 225 | 61 | 23 | 40 | 22 | 65 | 73 | **97** | **13** | 88 | 33 | 52 | 32 | 599 | 22.4 | 28. 9. | 147 | 107 | 17 | 31 | 68 | 608 |
| | | Herschweiler-Petters- | 275 | 57 | 28 | 43 | 25 | 60 | 75 | 102 | **21** | **103** | 44 | 70 | 43 | 671 | 23.4 | 3. 7. | 167 | 118 | 14 | 28 | 48 | 679 |
| | | Brücken (Pfalz) | 245 | 65 | 30 | 42 | 28 | 76 | 75 | 101 | **21** | **111** | 40 | 61 | 38 | 688 | 24.6 | 28. 9. | 176 | 119 | 17 | 43 | 70 | 687 |
| | | Ramstein-Pottelbruch | 229 | 54 | 31 | 42 | 36 | 97 | 88 | **115** | **22** | 65 | 44 | 57 | 34 | 685 | 34.5 | 3. 7. | 132 | 122 | 17 | 23 | 68 | 683 |
| | | Kusel | 240 | 60 | 31 | 39 | 26 | 77 | 56 | **142** | **17** | 85 | 39 | 54 | 40 | 666 | 38.1 | 2. 7. | 156 | 111 | 17 | 28 | 59 | 670 |
| | | Fockenberg | 390 | 43 | 35 | 36 | 21 | 90 | 85 | **165** | **14** | 88 | 46 | 74 | 40 | 737 | **57.0** | 3. 7. | 162 | 116 | 21 | 34 | 78 | 739 |
| | | Niederalben | 195 | 41 | 44 | 35 | 41 | 81 | 67 | **116** | **17** | 75 | 21 | 52 | 39 | 629 | 44.5 | 3. 7. | 129 | 103 | 19 | 21 | 62 | 631 |
| | | Kaiserslautern (Stadt) | 238 | 46 | 27 | 41 | 25 | 59 | 81 | **87** | **11** | 71 | 24 | 52 | 22 | 546 | 26.3 | 11. 6. | 138 | 107 | 13 | 27 | 62 | 550 |
| | | Kaiserslautern (Rund- | 303 | 51 | 28 | 49 | 33 | 64 | 89 | **113** | **13** | 71 | 33 | 62 | 30 | 636 | 26.0 | 20. 7. | 150 | 113 | 14 | 26 | 65 | 635 |
| | | Wolfstein [funksender) | 200 | 50 | 25 | 39 | 23 | 57 | 54 | **111** | **8** | 66 | 36 | 58 | 28 | 555 | 24.7 | 20. 7. | 133 | 100 | 12 | 30 | 60 | 554 |
| | | Lauterecken | 158 | 54 | 29 | 39 | 34 | 64 | 55 | **106** | **11** | 58 | 28 | 61 | 27 | 566 | 18.6 | 21. 7. | 130 | 110 | 11 | 24 | 34 | 565 |
| | | Schallodenbach | 280 | 50 | 34 | 40 | 36 | 72 | 63 | **115** | **8** | 65 | 32 | 60 | 30 | 605 | 26.1 | 20. 7. | 138 | 107 | 15 | 31 | 80 | 600 |
| | | Seelen | 380 | 42 | 31 | 29 | 30 | 54 | 60 | **100** | **7** | 54 | 38 | 50 | 28 | 523 | 20.6 | 21. 7. | 117 | 98 | 11 | 27 | 58 | 522 |
| | | Hundsbach, Kr. Kreuznach | 350 | 43 | 22 | 31 | 22 | 67 | 51 | **134** | **21** | 61 | 26 | 57 | 27 | 562 | 18.4 | 11. 7. | 152 | 107 | 14 | 36 | 66 | 554 |
| | N. | Meisenheim | 172 | 40 | 20 | 31 | 27 | 59 | 54 | **124** | **16** | 49 | 23 | 53 | 17 | 513 | 24.1 | 20. 7. | 180 | 97 | 12 | 26 | 65 | 503 |
| | | Duchroth | 240 | 37 | 18 | 36 | **15** | 53 | 41 | **93** | 27 | 59 | 24 | 55 | 22 | 480 | 26.5 | 17. 7. | 128 | 94 | 11 | 24 | 69 | 476 |
| | | Schloßböckelheim | 170 | 42 | 28 | 34 | **15** | 45 | 43 | **98** | 33 | 70 | **15** | 56 | **15** | 494 | 19.9 | 6.11. | 127 | 95 | 13 | 25 | 58 | 481 |
| | Alsenz | Langmeil | 226 | 50 | 25 | 25 | 30 | 44 | 53 | **89** | **7** | 48 | 28 | 48 | 47 | 474 | 24.6 | 20. 7. | 109 | 95 | 9 | 22 | 54 | 451 |
| | | Sembach | 290 | 50 | 36 | 45 | 25 | 60 | 76 | **109** | **13** | 67 | 40 | 56 | 35 | 612 | 24.4 | 20. 7. | 184 | 113 | 15 | 43 | 73 | 611 |
| | | Falkenstein (Pfalz) | 210 | 54 | 41 | 37 | 41 | 47 | 52 | **125** | **18** | 58 | 36 | 67 | 25 | 601 | 27.9 | 20. 7. | 131 | 110 | 17 | 32 | 69 | 596 |
| | | Rockenhausen | 195 | ***45*** | ***35*** | ***40*** | ***30*** | ***45*** | ***55*** | ***130*** | **10** | 64 | 36 | 48 | 27 | ***565*** | — | — | — | — | — | — | — | — |
| | | Mannweiler | 160 | 44 | 26 | 39 | 24 | 43 | 53 | **148** | **6** | 50 | 30 | 55 | 21 | 539 | 35.3 | 2. 7. | 146 | 102 | 11 | 30 | 54 | 536 |
| | | Schmalfelderhof | 313 | 36 | 31 | 40 | 23 | 40 | 48 | **148** | **4** | 55 | 27 | 49 | 16 | 517 | 22.5 | 18. 7. | 164 | 104 | 10 | 38 | 70 | 520 |
| | | Alsenz | 146 | 38 | 26 | 45 | 44 | 51 | 56 | **131** | **10** | 52 | 30 | 53 | 21 | 557 | 23.5 | 20. 7. | 138 | 102 | 12 | 24 | 50 | 557 |
| | Nahe | Bockenau | 270 | 50 | 20 | 33 | 21 | 59 | 40 | **122** | **13** | 56 | 34 | 59 | 23 | 530 | 29.5 | 2. 7. | 123 | 100 | 14 | 26 | 56 | 511 |
| | | Thiergarten, Kr. Simmern | 560 | 58 | 35 | 36 | 30 | 100 | 51 | **133** | **26** | 65 | 57 | 81 | 40 | 712 | 31.2 | 20. 7. | 188 | 121 | 17 | 57 | 89 | 707 |
| | | Spabrücken | 390 | 48 | 21 | 29 | 29 | 85 | 53 | **98** | **19** | 53 | 38 | 60 | 31 | 564 | 20.4 | 6.11. | 149 | 106 | 16 | 31 | 46 | 557 |
| | | Kreuznach, Bad | 136 | 29 | **15** | 32 | 16 | 46 | 35 | **112** | **27** | 46 | **15** | 56 | 18 | 447 | 31.8 | 2. 7. | 115 | 86 | 10 | 21 | 55 | 423 |
| | | Rheinböllen | 405 | 41 | 32 | 31 | 27 | 83 | 44 | **115** | **13** | 37 | 41 | 62 | 26 | 552 | 27.5 | 20. 7. | 171 | 101 | 17 | 41 | 50 | 539 |
| | Appelbach | Stromberg (Hunsrück) | 270 | 37 | 19 | 35 | **17** | 72 | 37 | **91** | 19 | 49 | 25 | 65 | 34 | 500 | 22.0 | 6.11. | 147 | 93 | 13 | 25 | 66 | 479 |
| | | Ruppertsecken | 489 | 44 | 24 | 47 | 32 | 50 | 52 | **121** | **7** | 71 | 38 | 55 | 26 | 567 | 23.7 | 20. 7. | 136 | 107 | 13 | 31 | 77 | 575 |
| | | Fürfeld b. Sprendlingen | 212 | 45 | 21 | 45 | 27 | 56 | 46 | **129** | **14** | 44 | 30 | 60 | 23 | 540 | 22.1 | 16. 7. | 153 | 101 | 16 | 30 | 69 | 536 |
| | K. | Wöllstein | 132 | 41 | **16** | 36 | 21 | 50 | 46 | **100** | 17 | 39 | 20 | 47 | 22 | 455 | 18.8 | 16. 7. | 156 | 101 | 10 | 28 | 68 | 452 |
| | Kirn-bach | Langenlonsheim | 92 | 46 | **15** | 34 | 30 | 68 | 35 | **83** | 25 | 40 | 20 | 52 | 22 | 470 | 17.3 | 19. 7. | 166 | 85 | 11 | 25 | 59 | 462 |
| | | Flonheim | 143 | 41 | 20 | 38 | 24 | 63 | 42 | **95** | **10** | 37 | 19 | 44 | 19 | 452 | 21.9 | 16. 7. | 125 | 101 | 9 | 23 | 67 | 459 |
| | K. | Wolfsheim | 222 | 40 | 25 | 37 | 21 | 60 | 40 | **98** | **13** | 39 | 26 | 48 | 24 | 471 | 21.1 | 16. 7. | 113 | 95 | 11 | 18 | 48 | 471 |
| | | Münster-Sarmsheim | 84 | 38 | **17** | 37 | **17** | 72 | 35 | **99** | 24 | 43 | 21 | 58 | 22 | 483 | 21.9 | 6.11. | 139 | 94 | 8 | 21 | 55 | 477 |
| Lahn b. Nahe | Rh. | Aßmannshausen | 178 | 49 | 18 | 35 | 18 | 80 | 38 | **96** | **10** | 52 | 27 | 59 | 32 | 514 | 22.4 | 16. 7. | 139 | 103 | 9 | 28 | 69 | 507 |
| | | Kammerforst, Kr. Rhein- | 460 | 46 | 24 | 37 | 20 | 75 | 41 | **97** | **6** | 59 | 36 | 60 | 33 | 534 | 20.7 | 6.11. | 166 | 101 | 14 | 46 | 76 | 525 |
| | Wisper | Langenseifen [gau | 440 | 46 | 30 | 33 | 25 | 80 | 46 | **104** | **9** | 51 | 60 | 69 | 36 | 589 | 22.5 | 6.11. | 146 | 111 | 13 | 36 | 63 | 585 |
| | | Dickschied | 420 | 44 | 40 | 40 | 21 | 80 | 50 | **127** | **17** | 59 | 72 | 80 | 46 | 676 | 32.1 | 6.11. | 128 | 110 | 17 | 31 | 77 | 636 |
| | | Ransel | 425 | 40 | 31 | 39 | 20 | 81 | 47 | **87** | **13** | 48 | 42 | 70 | 29 | 547 | 22.2 | 6.11. | 107 | 96 | 13 | 22 | 55 | 533 |
| | | Weißenturm | 443 | 44 | ***19*** | 35 | 25 | 52 | 23 | ***90*** | **6** | 44 | ***40*** | 60 | 32 | 470 | 21.1 | 6.11. | 150 | 100 | 10 | 34 | 60 | 461 |

# Rhein — Monats- und Jahressumme, größte Tagessumme — 1942

| Flußgebiet | | Stationen | Seehöhe m | Monatssummen (mm) Januar | Februar | März | April | Mai | Juni | Juli | August | September | Oktober | November | Dezember | Jahressumme I—XII mm | Größte Tagesmenge Höhe mm | Datum | Zahl der Tage mit Niederschlag ≧ 0,1 mm | ≧ 1,0 mm | ≧ 10,0 mm | * ≧ 0,1 mm | ⊞ | Jahressumme XI 41—X. 42 mm |
|---|---|---|---|---|---|---|---|---|---|---|---|---|---|---|---|---|---|---|---|---|---|---|---|---|
| Lahn b. Nahe | Lahn b. Wisper | Steeg | 110 | 49 | 24 | 41 | 25 | 78 | 51 | **110** | **15** | 56 | 41 | 69 | 32 | 591 | 20.8 | 11. 7. | 162 | 111 | 15 | 31 | 66 | 589 |
| | | St. Goarshausen | 80 | 47 | 21 | 32 | 19 | 75 | 40 | **84** | **14** | 34 | 26 | 52 | 24 | 468 | 17.8 | 6.11. | 129 | 101 | 9 | 18 | 58 | 469 |
| | | Boppard | 78 | 38 | 21 | 28 | 23 | **105** | 79 | 82 | **11** | 38 | 36 | 53 | 33 | 547 | 26.9 | 22. 5. | 159 | 103 | 10 | 26 | 53 | 549 |
| | | Braubach | 71 | 40 | 23 | 30 | **19** | **87** | 65 | 59 | 28 | 26 | 29 | 44 | 37 | 487 | 18.8 | 22. 5. | 142 | 100 | 10 | 26 | 68 | 487 |
| | | Oberlahnstein | 71 | 43 | 25 | 23 | **20** | **96** | 62 | 62 | 22 | 22 | 29 | 44 | 36 | 484 | 22.0 | 25. 1. | 151 | 91 | 12 | 26 | 52 | 482 |
| Lahn | Lahn | Lahnhof | 617 | 53 | 35 | 31 | 50 | 74 | 74 | **150** | **27** | 46 | 128 | 58 | 52 | 778 | 48.9 | 19.10. | 151 | 132 | 20 | 43 | 98 | 889 |
| | | Feudingen | 410 | 52 | 41 | 40 | 69 | 74 | 58 | **176** | ***30*** | ***90*** | 93 | 63 | 78 | 864 | 41.2 | 23. 7. | 170 | 121 | 30 | 46 | 89 | 981 |
| | | Laasphe | 327 | 49 | 32 | 35 | 64 | 67 | 64 | **120** | **25** | 72 | 72 | 57 | 64 | 721 | 31.1 | 23. 7. | 172 | 117 | 24 | 42 | 69 | 797 |
| | | Bottenhorn | 494 | 55 | **31** | 34 | 52 | 93 | 62 | **107** | 35 | 51 | 64 | 44 | 58 | 686 | 29.8 | 23. 7. | 156 | 120 | 18 | 40 | 72 | 737 |
| | | Hirzenhain | 525 | 57 | **21** | 34 | 54 | 127 | 61 | **134** | 37 | 36 | 77 | 48 | 46 | 732 | **57.4** | 15. 5. | 130 | 114 | 20 | 40 | 71 | 779 |
| | | Quotshausen | 338 | 45 | **27** | **27** | 42 | 58 | 68 | **125** | 31 | 48 | 57 | 39 | 43 | 610 | 31.2 | 23. 7. | 142 | 106 | 13 | 33 | 58 | 684 |
| | Wetschaft | Biedenkopf | 272 | 42 | 23 | 29 | 49 | 65 | 62 | **113** | **19** | 81 | 47 | 46 | 46 | 622 | 30.1 | 23. 7. | 180 | 107 | 11 | 48 | 74 | 682 |
| | | Wiesenfeld | 300 | 42 | 29 | 29 | 50 | 72 | 64 | **85** | **26** | 27 | 41 | 39 | 33 | 537 | 21.8 | 18. 7. | 163 | 103 | 12 | 44 | 75 | 592 |
| | | Frohnhausen b. Battenberg | 350 | 55 | **17** | 31 | 45 | 69 | 64 | **85** | 29 | 38 | 43 | 41 | 55 | 572 | 22.8 | 6.12. | 187 | 109 | 13 | 45 | 82 | 609 |
| | | Amönau | 224 | 37 | **14** | 28 | 32 | 86 | 59 | **87** | 25 | 79 | 34 | 31 | 33 | 545 | 42.4 | 15. 9. | 142 | 103 | 11 | 29 | 73 | 580 |
| | | Dammberg | 280 | 35 | **16** | 29 | *30* | 67 | 74 | **79** | 25 | 53 | 36 | 36 | 30 | 510 | 34.6 | 1. 6. | 171 | 107 | 8 | 40 | 82 | 545 |
| | | Ulrichstein | 554 | 56 | **28** | 53 | 46 | 101 | 76 | **152** | 85 | 45 | 92 | 74 | 64 | 872 | 36.1 | 1. 6. | 164 | 122 | 27 | 48 | 93 | 913 |
| | Ohm | Ruppertenrod | 294 | 44 | **15** | 41 | 31 | 89 | 69 | **91** | 90 | 40 | 65 | 45 | 46 | 666 | **59.2** | 4. 8. | 168 | 110 | 19 | 39 | 82 | 688 |
| | | Freienseen | 275 | 49 | **24** | 47 | 37 | 85 | 64 | **111** | 83 | 31 | 69 | 51 | 44 | 695 | **55.6** | 4. 8. | 150 | 112 | 17 | 30 | 70 | 720 |
| | | Burg-Gemünden | 235 | 42 | **14** | 37 | 35 | **107** | 81 | 102 | 61 | 39 | 60 | 43 | 37 | 658 | 38.4 | 22. 5. | 132 | 110 | 20 | 33 | 57 | 702 |
| | | Groß-Felda | 310 | 47 | **18** | 44 | 26 | **95** | 75 | 85 | 70 | 31 | 65 | 36 | 45 | 637 | 47.4 | 4. 8. | 142 | 103 | 16 | 36 | 83 | 692 |
| | | Homberg a.d. Ohm | 265 | 42 | **15** | 37 | 27 | 68 | **92** | 75 | 35 | 40 | 32 | 33 | 29 | 525 | 29.0 | 1. 6. | 156 | 105 | 12 | 39 | 75 | 551 |
| | | Mardorf | 213 | 36 | **14** | 28 | 16 | 60 | **87** | 66 | 43 | 39 | 27 | 26 | 24 | 466 | 29.0 | 1. 6. | 141 | 95 | 9 | 31 | 71 | 497 |
| | | Ober-Gleen | 287 | 35 | **13** | 39 | 25 | **79** | 71 | 62 | 52 | 31 | 45 | 41 | 25 | 518 | 31.1 | 1. 6. | 127 | 106 | 12 | 25 | 50 | 548 |
| | Kleebach bis Ohm | Kirchhain | 200 | 32 | **14** | 31 | 16 | 78 | **84** | 68 | 31 | 39 | 26 | 30 | 27 | 476 | *31.0* | 1. 6. | 154 | 96 | 11 | 36 | 68 | 510 |
| | | Haina | 346 | 23 | **11** | 28 | 31 | 79 | 80 | **89** | 32 | 45 | 46 | 44 | 31 | 539 | 30.5 | 1. 6. | 162 | 102 | 12 | 43 | 85 | 559 |
| | | Gemünden (Wohra) | 250 | 34 | **12** | 31 | 33 | 57 | **102** | 91 | 23 | 34 | 37 | 43 | 33 | 530 | 33.7 | 1. 6. | 128 | 114 | 12 | 31 | 58 | 559 |
| | | Rosenthal, Kr. Frankenbg. | 280 | 31 | **13** | 30 | 30 | 61 | 75 | **102** | 36 | 63 | 41 | 39 | 40 | 561 | 32.3 | 1. 6. | 162 | 102 | 13 | 38 | 76 | 584 |
| | | Rauschenberg, Kr. Marbg. | 230 | 32 | **13** | 31 | 17 | 55 | 86 | **99** | 29 | 48 | 40 | 35 | 34 | 519 | 32.5 | 1. 6. | 133 | 99 | 12 | 30 | 70 | 549 |
| | | Marburg (Phys. Inst.) | 234 | 42 | **17** | 32 | 20 | 74 | **76** | 74 | 28 | 53 | 38 | 31 | 28 | 513 | 31.4 | 1. 6. | 160 | 102 | 11 | 38 | 69 | 554 |
| | | Marburg-Ortenberg | 202 | 44 | 20 | 29 | **17** | 68 | 76 | **89** | 28 | 48 | 31 | 32 | 28 | 510 | 31.9 | 1. 6. | 120 | 104 | 12 | 30 | 68 | 536 |
| | | Dilschhausen | 255 | 38 | **18** | 31 | 23 | 78 | 69 | **109** | 37 | 55 | 37 | 37 | 31 | 563 | 27.6 | 23. 7. | 161 | 131 | 14 | 36 | 74 | 605 |
| | | Fronhausen | 169 | 39 | **17** | 31 | 22 | 82 | 83 | **104** | 47 | 65 | 31 | 32 | 27 | 580 | 33.0 | 1. 6. | 125 | 102 | 17 | 23 | 69 | 601 |
| | | Ebsdorf | 205 | 40 | **19** | 28 | 20 | 71 | **91** | 66 | 38 | 57 | 33 | 33 | 25 | 521 | 32.4 | 1. 6. | 138 | 97 | 10 | 29 | 55 | 546 |
| | | Mornshausen | 235 | 33 | **17** | 23 | 18 | **78** | 68 | 73 | 36 | 49 | 35 | 34 | 27 | 491 | 21.6 | 1. 6. | 139 | 100 | 11 | 35 | 62 | 536 |
| | | Rüddingshausen | 337 | 35 | ***17*** | 25 | 31 | 76 | **77** | *75* | 33 | 46 | 54 | 47 | 39 | 555 | 33.2 | 1. 6. | 127 | 95 | 13 | 27 | 84 | 590 |
| | | Treis a. d. Lumda | 195 | 46 | 17 | 28 | **11** | 62 | **84** | 79 | 48 | 41 | 31 | 35 | 26 | 508 | 34.2 | 1. 6. | 148 | 92 | 15 | 33 | 56 | 531 |
| | | Winnerod | 264 | 41 | **21** | 36 | 22 | 68 | 72 | **85** | 33 | 38 | 45 | 43 | 35 | 539 | 35.0 | 1. 6. | 111 | 106 | 13 | 23 | 55 | 556 |
| | | Gießen (Liebigshöhe) | 187 | 33 | 15 | 24 | **10** | 80 | 54 | **88** | 23 | 43 | 37 | 36 | 29 | 472 | 22.0 | 1. 6. | 152 | 99 | 10 | 33 | 48 | 478 |
| | | Gießen (Vers.-Feld) | 158 | 32 | 13 | 24 | **11** | 73 | 60 | **85** | 18 | 41 | 38 | 36 | 32 | 463 | 22.0 | 1. 6. | 150 | 98 | 9 | 25 | 58 | 475 |
| | Kirch. | Krofdorf | 230 | 56 | 27 | 34 | **17** | 99 | 63 | **117** | 39 | 49 | 46 | 50 | 39 | 636 | 23.5 | 22. 5. | 152 | 109 | 22 | 41 | 74 | 638 |
| | | Kirch-Göns | 231 | 35 | 17 | 39 | **13** | 65 | 57 | **83** | 19 | 43 | 27 | 27 | 30 | 455 | 18.4 | 1. 6. | 146 | 88 | 12 | 36 | 71 | 480 |
| | | Schiffenberg | 196 | 45 | 17 | 35 | 24 | 81 | 67 | **107** | **16** | 44 | 44 | 43 | 39 | 562 | 25.7 | 1. 6. | 158 | 105 | 14 | 37 | 61 | 575 |
| | Lahn | Allendorf, Kr. Wetzlar | 193 | 56 | **28** | 43 | 40 | 86 | 90 | **101** | 29 | 55 | 71 | 52 | 48 | 699 | 24.8 | 13. 6. | 161 | 119 | 19 | 34 | 77 | 750 |
| | | Wetzlar | 275 | 40 | 17 | 35 | **16** | **87** | 54 | 81 | 25 | 53 | 35 | 37 | 33 | 513 | 21.1 | 12. 5. | 135 | 98 | 13 | 36 | 52 | 533 |
| | Dill | Dillbrecht | 352 | 64 | 37 | 36 | 65 | 90 | 79 | **186** | **20** | 45 | 88 | 67 | 67 | 844 | **61.5** | 23. 7. | 191 | 126 | 23 | 49 | 87 | 892 |
| | | Haiger | 290 | 46 | **31** | 43 | 48 | 77 | 72 | **117** | 48 | 41 | 73 | 57 | 49 | 702 | 24.2 | 22. 5. | 161 | 135 | 21 | 33 | 62 | 775 |
| | | Mandeln | 368 | 71 | 56 | 36 | 76 | 96 | 71 | **163** | **24** | 92 | 72 | 66 | 55 | 878 | **53.1** | 23. 7. | 190 | 129 | 28 | 47 | 83 | 953 |
| | | Dillenburg | 227 | 48 | **27** | 33 | 32 | 83 | 58 | **105** | 43 | 40 | 54 | 54 | 45 | 622 | 22.4 | 22. 5. | 161 | 119 | 17 | 38 | 58 | 650 |
| | | Erda | 298 | 54 | **22** | 33 | 23 | **108** | 72 | 81 | 23 | 94 | 48 | 41 | 35 | 634 | 23.3 | 22. 5. | 144 | 110 | 18 | 34 | 69 | 665 |
| | | Eisemroth | 343 | 52 | 38 | 36 | **26** | **106** | 68 | 104 | 40 | 42 | 62 | 55 | 34 | 661 | 25.2 | 18. 7. | 155 | 115 | 19 | 40 | 73 | 708 |
| | | Herborn | 248 | 50 | 24 | 27 | 20 | 70 | 61 | **81** | **18** | 40 | 46 | 57 | 35 | 529 | 20.0 | 22. 5. | 126 | 102 | 13 | 33 | 60 | 563 |
| | | Driedorf | 482 | 58 | 43 | **39** | 51 | 86 | 83 | **145** | 49 | 49 | 84 | 68 | 66 | 821 | 25.3 | 23. 7. | 139 | 118 | 26 | 36 | 89 | 885 |
| | | Greifenstein | 432 | 71 | 40 | 41 | 38 | 91 | 94 | **122** | **34** | 60 | 56 | 48 | 49 | 744 | 35.4 | 25. 6. | 165 | 121 | 21 | 41 | 77 | 859 |
| | | Kölschhausen | 212 | 44 | **20** | 25 | 23 | 77 | 67 | **92** | 30 | 57 | 38 | 48 | 39 | 560 | 18.6 | 6.11. | 141 | 105 | 17 | 29 | 62 | 571 |
| | Lahn | Brandoberndorf | 246 | 45 | **22** | 50 | 29 | 66 | 82 | **97** | 33 | 55 | 46 | 48 | 46 | 619 | 22.5 | 1. 6. | 154 | 119 | 18 | 38 | 68 | 639 |
| | | Braunfels | 237 | 66 | 24 | 42 | **20** | 76 | 57 | **92** | 29 | 58 | 48 | 45 | 41 | 598 | 20.2 | 23. 7. | 154 | 105 | 16 | 39 | 67 | 623 |
| | | Mengerskirchen | 414 | 69 | 46 | 45 | 47 | 104 | 104 | **122** | **36** | 55 | 97 | 64 | 64 | 853 | 27.5 | 13. 6. | 184 | 131 | 29 | 45 | 77 | 910 |
| | | Weilburg | 156 | 57 | 29 | 42 | 29 | 81 | 56 | **107** | **23** | 42 | 71 | 55 | 42 | 634 | 21.6 | 6.11. | 154 | 110 | 17 | 31 | 72 | 652 |
| | Weil | Treisberg | 535 | 66 | 37 | 48 | 30 | 92 | 73 | **115** | **20** | 52 | 82 | 59 | 37 | 711 | 27.3 | 1. 6. | 175 | 121 | 18 | 52 | 81 | 751 |
| | | Gemünden, Kr. Usingen | 258 | 48 | **24** | 45 | 34 | 58 | 65 | **92** | 28 | 39 | 59 | 47 | 36 | 575 | 22.6 | 1. 6. | 164 | 112 | 11 | 43 | 74 | 593 |
| | | Weilmünster | 170 | 47 | **17** | 46 | 23 | 64 | 67 | **93** | 48 | 55 | 56 | 47 | 40 | 603 | 29.8 | 19. 7. | 145 | 105 | 14 | 29 | 62 | 619 |
| | Lahn | Weinbach | 180 | 59 | **28** | 39 | 30 | 69 | 65 | **100** | 33 | 48 | 61 | 62 | 37 | 631 | 20.1 | 18. 7. | 166 | 109 | 16 | 42 | 67 | 637 |
| | | Lahr | 245 | 57 | 38 | 39 | **33** | 83 | 55 | **111** | 50 | 50 | 67 | 59 | 36 | 678 | 25.6 | 3. 7. | 142 | 110 | 22 | 34 | 60 | 704 |
| | Emsbach | Eschenau | 153 | 47 | **26** | 38 | 30 | 92 | 56 | **96** | 28 | 42 | 47 | 58 | 37 | 597 | 25.9 | 6.11. | 128 | 99 | 19 | 32 | 58 | 600 |
| | | Esch (Bez. Wiesb.) | 262 | 33 | 30 | 23 | **16** | 70 | 57 | **120** | 24 | 45 | 47 | 62 | 32 | 559 | 19.4 | 6.11. | 164 | 103 | 16 | 36 | 63 | 555 |
| | | Steinfischbach | 365 | 53 | 26 | 31 | **21** | 84 | 80 | **112** | 42 | 40 | 47 | 62 | 28 | 626 | 24.8 | 1. 6. | 178 | 114 | 18 | 47 | 76 | 630 |
| | | Camberg | 218 | 40 | 23 | 37 | 21 | 70 | 57 | **103** | **13** | 38 | 44 | 56 | 34 | 536 | 16.4 | 1. 6. | 173 | 108 | 14 | 33 | 63 | 526 |
| | | Wolfenhausen (Oberlahn-Kreis) | 312 | 59 | 34 | 52 | **12** | 68 | 83 | **94** | 25 | 51 | 61 | 46 | 39 | 624 | 20.0 | 1. 6. | 180 | 112 | 16 | 50 | 73 | 634 |
| | | Niederbrechen | 170 | 55 | 21 | 45 | **20** | 65 | 63 | **73** | 32 | 44 | 44 | 59 | 37 | 558 | 25.0 | 25. 1. | 137 | 107 | 14 | 26 | 54 | 537 |
| | L | Idstein | 285 | 54 | 26 | 39 | **20** | 58 | 60 | **104** | 23 | 37 | 47 | 55 | 31 | 554 | 22.3 | 25. 1. | 145 | 108 | 17 | 36 | 64 | 552 |
| | | Limburg | 110 | 44 | 25 | *38* | **20** | 70 | 61 | **72** | 36 | 45 | 46 | 51 | 30 | 538 | *23.0* | 25. 1. | 130 | 107 | 14 | 23 | 48 | 551 |
| | Elbach | Hahn | 405 | 76 | 57 | 40 | 37 | 118 | 75 | **137** | **31** | 52 | 108 | 73 | 69 | 873 | 24.1 | 25. 1. | 138 | 116 | 31 | 36 | 78 | 921 |
| | | Westerburg | 330 | 62 | **34** | 40 | 49 | 128 | 95 | **137** | 35 | 56 | 89 | 68 | 67 | 860 | 27.5 | 25. 6. | 152 | 125 | 29 | 28 | 71 | 908 |
| | | Rennerod | 447 | 62 | 54 | **32** | 42 | 90 | 87 | **152** | 48 | 65 | 92 | 56 | 72 | 852 | 30.9 | 25. 6. | 159 | 125 | 26 | 48 | 85 | 915 |
| | | Molsberg | 350 | 49 | **22** | 37 | 31 | 92 | 71 | **111** | 27 | 43 | 89 | 71 | 51 | 594 | 24.6 | 23. 7. | 147 | 113 | 25 | 32 | 79 | 606 |
| | Lahn | Hadamar | 137 | 52 | **17** | 30 | 25 | 77 | 66 | **85** | 55 | 48 | 63 | 60 | 44 | 622 | 24.4 | 4. 8. | 165 | 99 | 18 | 30 | 68 | 629 |
| | | Eppenrod | 298 | 59 | **36** | 43 | 50 | **99** | 68 | 96 | 42 | 54 | 67 | 71 | 54 | 739 | 25.3 | 25. 1. | 154 | 118 | 20 | 39 | 70 | 796 |
| | | Diez (Oranienstein) | 137 | 45 | **29** | 43 | **29** | **103** | 71 | 80 | 31 | 51 | 48 | 60 | 44 | 634 | 21.7 | 6.11. | 138 | 115 | 17 | 27 | 69 | 636 |
| | Aar | Neuhof (Taunus) | 397 | 57 | 24 | 42 | **22** | 73 | 67 | **102** | **22** | 44 | 34 | 65 | 38 | 590 | 25.8 | 25. 1. | 152 | 104 | 15 | 38 | 82 | 575 |
| | | Schwalbach | 320 | 59 | 33 | 40 | 34 | 86 | 61 | **108** | **15** | 52 | 59 | 78 | 47 | 672 | 25.2 | 6.11. | 173 | 120 | 17 | 45 | 71 | 674 |
| | | Breithardt[1] | 287 | 55 | 28 | *30* | *38* | 65 | 57 | **68** | **4** | 47 | 10 | 50 | 34 | 486 | — | — | 146 | 102 | 8 | 30 | 46 | 490 |

[1]) Beobachtungen unsicher.

| Fluß-gebiet | | Stationen | See-höhe m | Monatssummen (mm) Januar | Februar | März | April | Mai | Juni | Juli | August | September | Oktober | November | Dezember | Jahressumme I–XII mm | Größte Tagesmenge Höhe mm | Datum | Zahl der Tage mit Niederschlag ≧ 0.1 mm | ≧ 1.0 mm | ≧ 10.0 mm | * ≧ 0.1 mm | ⊡ | Jahressumme XI.41–X.42 mm |
|---|---|---|---|---|---|---|---|---|---|---|---|---|---|---|---|---|---|---|---|---|---|---|---|---|
| Lahn | Aar | Kemel | 520 | 63 | 44 | 41 | 41 | 107 | 76 | **131** | **18** | 77 | 95 | 89 | 51 | 833 | 26.2 | 6.11. | 170 | 121 | 28 | 53 | 75 | 861 |
| | | Hambach | 370 | 53 | 30 | 41 | 26 | 91 | 77 | **100** | **18** | 55 | 51 | 22 | 53 | 617 | 26.8 | 25. 1. | 167 | 119 | 13 | 41 | 77 | 630 |
| | | Panrod[1]) | 340 | 44 | 27 | 34 | 13 | 45 | 41 | ***80*** | **7** | 41 | 32 | 21 | 28 | 413 | 23.0 | 25. 1. | 116 | 78 | 14 | 30 | 64 | 431 |
| | Mühlbach bis Aar | Schönborn (Unterlahnkreis) | 330 | 59 | 27 | 38 | 24 | 71 | 60 | **93** | **17** | 48 | 39 | 43 | 33 | 552 | 29.5 | 25. 1. | 117 | 98 | 16 | 27 | 63 | 569 |
| | | Holzappel | 293 | 59 | 23 | 22 | 24 | 87 | 70 | **90** | **6** | 33 | 60 | 60 | 38 | 572 | 26.4 | 25. 1. | 118 | 96 | 17 | 26 | 74 | 581 |
| | | Laufenselden | 370 | 57 | 35 | 31 | 26 | 82 | 61 | **89** | **9** | 60 | 62 | 67 | 41 | 620 | 27.2 | 25. 1. | 116 | 115 | 15 | 28 | 70 | 632 |
| | | Kördorf | 337 | 51 | 29 | 33 | 17 | 70 | 53 | **83** | **9** | 39 | 52 | 61 | 28 | 525 | 28.8 | 25. 1. | 148 | 92 | 18 | 32 | 59 | 522 |
| | | Holzhausen a. d. Heide | 405 | 52 | 43 | 28 | 35 | 81 | 69 | **92** | **13** | 46 | 53 | 64 | 38 | 614 | ***26.3*** | 25. 1. | 132 | 105 | 17 | 30 | 72 | 631 |
| | | Montabaur | 252 | 60 | 37 | 38 | 43 | 86 | 70 | **120** | **33** | 54 | 70 | 61 | 67 | 739 | 26.4 | 23. 7. | 152 | 114 | 21 | 33 | 75 | 747 |
| | | Welschneudorf | 410 | 60 | 42 | 38 | 43 | 89 | 89 | **142** | **26** | 63 | 89 | 42 | 44 | 797 | 35.0 | 23. 7. | 171 | 118 | 24 | 45 | 86 | 844 |
| | Mühlbach | Nassau | 88 | 61 | 32 | 37 | 32 | 89 | **109** | 105 | **25** | ***35*** | 71 | ***70*** | 47 | 713 | 32.8 | 13. 6. | 148 | 111 | 23 | 23 | 54 | 704 |
| | | Lautert | 398 | 45 | 20 | 28 | 23 | 81 | 50 | **105** | **12** | 42 | 56 | 64 | 30 | 556 | 20.7 | 6.11. | 153 | 95 | 11 | 30 | 75 | 650 |
| | | Gemmerich | 332 | 55 | 40 | 33 | **15** | 96 | 56 | **97** | 19 | 43 | 40 | 69 | 35 | 598 | 19.3 | 25. 1. | 138 | 117 | 15 | 24 | 55 | 593 |
| | | Singhofen | 300 | 67 | 37 | 38 | 22 | 80 | 79 | **91** | **14** | 48 | 66 | 61 | 42 | 645 | 36.6 | 25. 1. | 160 | 104 | 14 | 35 | 73 | 648 |
| | Lahn | Ems, Bad | 83 | 57 | 35 | 31 | **26** | 90 | **99** | 87 | 27 | 34 | 64 | 69 | 47 | 666 | 22.1 | 25. 6. | 182 | 108 | 20 | 36 | 59 | 664 |
| | | Nieverner Hütte | 77 | 36 | 33 | 25 | **23** | 90 | **91** | 80 | 28 | 32 | 46 | 60 | 38 | 582 | 21.3 | 25. 6. | 150 | 104 | 15 | 35 | 45 | 574 |
| Rh. | Rh. | Koblenz (Kastorschule) | 65 | 29 | **21** | 24 | 23 | **91** | 61 | 83 | 27 | 44 | 36 | 43 | 32 | 514 | 20.0 | 5. 8. | 144 | 95 | 15 | 24 | 64 | 506 |
| Mosel | Mosel | Perl | 230 | 44 | 19 | 47 | **16** | 80 | 62 | **133** | 30 | 55 | 47 | 44 | 46 | 623 | 33.2 | 3. 7. | 160 | 110 | 15 | 27 | 48 | 630 |
| | | Nennig | 152 | 54 | **18** | 38 | 22 | 103 | 55 | **108** | 25 | 44 | 41 | 36 | 45 | 589 | 28.8 | 17. 7. | 124 | 103 | 9 | 19 | 50 | 594 |
| | | Wincheringen | 236 | 57 | **22** | 46 | 26 | 103 | 55 | **119** | **22** | 50 | 44 | 44 | 47 | 635 | 34.8 | 17. 7. | 147 | 105 | 17 | 24 | 63 | 645 |
| | | Nittel | 141 | 55 | 17 | 40 | 31 | 89 | 55 | **123** | **14** | 49 | 36 | 41 | 48 | 598 | 30.8 | 3. 7. | 132 | 106 | 14 | 19 | 48 | 606 |
| | | Temmels | 155 | 53 | 20 | 34 | 30 | 93 | 44 | **103** | **13** | 43 | 35 | 39 | 41 | 548 | 26.7 | 3. 7. | 168 | 104 | 9 | 29 | 55 | 557 |
| | Sauer | Winterspelt | 500 | 63 | 33 | 39 | **22** | 85 | 47 | **203** | ***30*** | 38 | 93 | 68 | 73 | 794 | **62.2** | 2. 7. | 145 | 124 | 18 | 25 | 74 | 753 |
| | | Daleiden | 475 | 70 | **34** | 47 | 42 | 100 | 48 | **143** | 38 | 50 | 81 | 62 | 71 | 786 | 40.8 | 2. 7. | 151 | 127 | 24 | 26 | 75 | 788 |
| | | Rodershausen | 501 | 46 | **21** | 59 | 41 | 86 | 53 | **112** | 43 | 53 | 78 | 52 | 62 | 706 | 17.6 | 11. 7. | 155 | 122 | 20 | 29 | 65 | 680 |
| | | Niedersgegen | 256 | 56 | 31 | 57 | 45 | 114 | 46 | **125** | **23** | 77 | 70 | 55 | 47 | 746 | 34.4 | 3. 7. | 155 | 117 | 21 | 28 | 68 | 737 |
| | | Ernzen | 325 | 47 | 23 | 34 | 32 | **102** | 34 | 85 | **20** | 48 | 52 | 47 | 44 | 568 | 30.3 | 28. 5. | 157 | 114 | 11 | 29 | 65 | 576 |
| | | Schneifelforsthaus | 657 | 77 | 56 | 40 | 43 | 110 | 89 | **185** | **37** | 90 | 123 | 73 | 87 | 1010 | 37.9 | 20. 7. | 184 | 142 | 32 | 50 | 96 | 1013 |
| | Sauer, Prüm | Prüm (Eifel) | 465 | 62 | 35 | 43 | 41 | 87 | 75 | **130** | **34** | 56 | 69 | 62 | 68 | 762 | 23.6 | 25. 6. | 155 | 121 | 22 | 36 | 68 | 761 |
| | | Radscheid | 545 | 70 | 61 | 64 | 46 | 109 | 78 | **150** | **33** | 70 | 104 | 64 | 70 | 919 | 31.0 | 25. 6. | 159 | 138 | 23 | 37 | 75 | 935 |
| | | Lünebach | 375 | 67 | **32** | 43 | 39 | 102 | 63 | **106** | **32** | 54 | 54 | 45 | 58 | 695 | 20.5 | 25. 6. | 137 | 130 | 19 | 27 | 65 | 702 |
| | | Krautscheid | 505 | — | — | — | — | — | 54 | 163 | 42 | 49 | 71 | 55 | 68 | — | — | — | — | — | — | — | — | — |
| | | Outscheid | 340 | 53 | **25** | 42 | 34 | 88 | 62 | **112** | 34 | 42 | 66 | 51 | 52 | 661 | 27.1 | 2. 7. | 140 | 121 | 17 | 21 | 64 | 641 |
| | | Halsdorf | 300 | 51 | **21** | 46 | 31 | 105 | 55 | **121** | **21** | 74 | 64 | 54 | 45 | 688 | 23.7 | 28. 5. | 158 | 119 | 18 | 26 | 75 | 674 |
| | | Holsthum | 215 | 57 | **20** | 41 | 34 | 97 | 38 | **123** | 21 | 44 | 56 | 46 | 55 | 632 | 24.5 | 2. 7. | 148 | 114 | 12 | 22 | 53 | 609 |
| | | Wawern (Eifel) | 445 | 39 | **21** | 39 | 41 | 95 | 80 | **132** | 41 | 66 | 77 | 49 | 60 | 740 | 27.3 | 13. 6. | 164 | 119 | 18 | 30 | 72 | 733 |
| | | Seffern | 332 | 52 | **27** | 42 | 34 | 99 | 75 | **123** | 43 | 48 | 74 | 44 | 63 | 724 | 19.9 | 13. 6. | 141 | 119 | 20 | 29 | 70 | 723 |
| | | Bitburg | 335 | 46 | **20** | 41 | 32 | **112** | 47 | 107 | 30 | 36 | 59 | 55 | 51 | 636 | 21.4 | 28. 5. | 154 | 120 | 12 | 33 | 64 | 629 |
| | | Godendorf | 203 | 59 | 26 | 28 | 29 | **105** | 48 | 82 | **20** | 46 | 39 | 43 | 51 | 576 | 25.3 | 17. 7. | 165 | 115 | 10 | 25 | 45 | 572 |
| | | Trierweiler | 278 | 35 | 30 | 37 | 16 | **100** | 50 | 81 | **12** | 45 | 37 | 46 | 43 | 532 | 18.0 | 11. 7. | 118 | 102 | 13 | 27 | 61 | 525 |
| | | Langsur | 145 | 55 | 20 | 37 | **15** | ***100*** | ***55*** | 19 | 16 | ***46*** | 41 | 33 | 39 | 547 | 22.4 | 17. 7. | 150 | 97 | 10 | 22 | 55 | 561 |
| | Saar, Blies | Oberthal | 308 | 68 | **24** | 47 | 36 | 59 | 70 | **111** | 28 | 86 | 92 | 60 | 59 | 740 | 28.3 | 19.10. | 128 | 114 | 23 | 21 | 76 | 752 |
| | | St. Wendel | 275 | 64 | 27 | 39 | 25 | 61 | 63 | **109** | **20** | 92 | 57 | 61 | 55 | 673 | 24.7 | 1. 9. | 163 | 118 | 17 | 36 | 70 | 679 |
| | | Fürth b. Neunkirch. | 290 | 63 | 29 | 37 | 38 | 71 | 80 | **122** | **23** | 102 | 51 | 66 | 53 | 735 | 24.8 | 1. 9. | 137 | 118 | 18 | 22 | 65 | 767 |
| | | Oberbexbach | 258 | 65 | 28 | 43 | 36 | 69 | 74 | 88 | **19** | **106** | 48 | 63 | 40 | 679 | 21.6 | 6.11. | 180 | 111 | 17 | 26 | 64 | 653 |
| | | Homburg (Saar) | 234 | 64 | 31 | 47 | 28 | 54 | 98 | 57 | **19** | **101** | 43 | 59 | 33 | 634 | 22.2 | 28. 9. | 165 | 117 | 13 | 31 | 67 | 632 |
| | | Trippstadt | 425 | 51 | 30 | 54 | 35 | 82 | 81 | **98** | **12** | 84 | 37 | 55 | ***30*** | 649 | 26.8 | 20. 7. | 147 | 114 | 14 | 32 | 77 | 652 |
| | | Burgalben | 311 | 63 | 37 | 58 | 32 | 95 | **116** | 99 | **13** | 85 | 49 | 74 | ***30*** | 751 | 23.8 | 6.11. | 149 | 120 | 21 | 28 | 61 | 754 |
| | | Leimen | 470 | 69 | 46 | 63 | 51 | 106 | 104 | **122** | **14** | 89 | 73 | 68 | 31 | 836 | 27.6 | 20. 7. | 159 | 131 | 24 | 36 | 73 | 876 |
| | | Zeselberg | 430 | 73 | 44 | 51 | **29** | 68 | 96 | **120** | 32 | 106 | 53 | 65 | 34 | 731 | 25.9 | 28. 9. | 162 | 120 | 23 | 37 | 76 | 758 |
| | | Biedershausen | 368 | ***70*** | ***40*** | 56 | ***30*** | 85 | 102 | ***110*** | **22** | 108 | 52 | 61 | ***35*** | ***771*** | 26.5 | 28. 9. | — | — | — | — | — | 787 |
| | | Zweibrücken | 227 | 68 | 28 | 68 | 27 | 89 | **118** | 96 | **26** | 95 | 54 | 68 | 37 | 774 | 24.0 | 11. 6. | 168 | 125 | 20 | 26 | 64 | 780 |
| | | Pirmasens | 350 | 74 | 38 | 70 | 34 | 97 | 104 | **106** | **20** | 96 | 67 | 68 | 35 | 809 | 26.3 | 14. 6. | 168 | 120 | 22 | 34 | 74 | 819 |
| | | Höheischweiler | 360 | 67 | 36 | 70 | 33 | 99 | **113** | 110 | **17** | 101 | 57 | 75 | 34 | 812 | 25.6 | 28. 9. | 172 | 124 | 24 | 35 | 74 | 821 |
| | | Eppenbrunn | 280 | 78 | 35 | 68 | 35 | 99 | 88 | **125** | **22** | 114 | 66 | 70 | 34 | 834 | 40.3 | 11. 7. | 157 | 131 | 26 | 33 | 71 | 831 |
| | | Bottenbach | 350 | — | — | — | — | 85 | 116 | 96 | 21 | 95 | 74 | 78 | 34 | — | — | — | — | — | — | — | — | — |
| | | Hornbach | 230 | — | — | — | — | — | — | — | 23 | 110 | 64 | 65 | 41 | — | — | — | — | — | — | — | — | — |
| | | Aßweiler | 335 | 80 | 33 | 55 | **22** | 106 | 99 | 88 | 31 | **110** | 98 | 74 | 50 | 846 | 36.9 | 23.10. | 180 | 127 | 23 | 28 | 71 | 833 |
| | | Bebelsheim | 260 | — | — | 61 | 31 | 87 | 96 | 84 | 17 | — | — | — | — | — | — | — | — | — | — | — | — | — |
| | Saar | Kleinblittersdorf | 195 | 80 | 31 | 60 | 51 | 91 | 90 | 78 | **7** | **94** | 56 | 67 | 41 | 746 | 24.2 | 28. 9. | 172 | 115 | 21 | 28 | 49 | 739 |
| | | Bischmisheim | 310 | 71 | 31 | 51 | 29 | 82 | **103** | 81 | **23** | 90 | 69 | 56 | 42 | 728 | 26.5 | 23.10. | 155 | 120 | 23 | 32 | 58 | 719 |
| | | Spieser-Mühlenthal | 240 | 79 | 33 | 48 | 44 | 70 | 82 | 88 | **23** | **107** | 66 | 61 | 46 | 747 | 25.7 | 23.10. | 174 | 121 | 21 | 34 | 72 | 750 |
| | | Saarbrücken (Flugh.) | 189 | 73 | **28** | 50 | 42 | 81 | **96** | 80 | 43 | 81 | 67 | 59 | 57 | 757 | 26.8 | 23.10. | 171 | 117 | 21 | 29 | 62 | 738 |
| | | Quierschied | 290 | 78 | 33 | 50 | 35 | **101** | 91 | 98 | **32** | 96 | 69 | 61 | 51 | 795 | 25.9 | 23.10. | 166 | 122 | 25 | 30 | 64 | 806 |
| | | Saarbrücken (Schleuse) | 181 | 57 | **18** | 46 | 34 | 64 | **92** | 88 | 25 | 79 | 64 | 52 | 31 | 650 | 29.8 | 23.10. | 139 | 113 | 19 | 17 | 38 | 662 |
| | | Heusweiler | 230 | 57 | **21** | 47 | 36 | 65 | 87 | ***90*** | ***30*** | 71 | 64 | 51 | 32 | 651 | — | — | 147 | 111 | 19 | 24 | 59 | 671 |
| | | Karlsbrunn | 240 | 89 | 45 | 62 | **28** | 68 | **100** | 77 | 59 | 96 | 56 | 57 | 40 | 777 | 30.9 | 28. 9. | 142 | 125 | 23 | 17 | 54 | 790 |
| | | Lauterbach, Kr. Saarlr. | 240 | 68 | 25 | 45 | 28 | — | — | — | — | — | — | — | — | — | — | — | — | — | — | — | — | — |
| | | Ludweiler | 190 | 62 | 30 | 46 | **25** | 62 | 68 | 73 | 32 | **78** | 48 | 46 | 32 | 602 | 25.6 | 28. 9. | 123 | 108 | 13 | 15 | 42 | 619 |
| | | Saarlautern | 190 | 58 | **23** | 45 | 31 | 81 | 70 | **86** | 38 | 79 | 46 | 44 | 43 | 644 | 20.2 | 28. 9. | 155 | 118 | 13 | 24 | 53 | 662 |
| | Saar, Prims | Hermeskeil | 525 | 65 | **36** | 58 | **36** | 118 | 90 | **187** | 57 | 75 | 91 | 87 | 66 | 966 | 33.8 | 23.10. | 137 | 116 | 34 | 37 | 68 | 968 |
| | | Nonnweiler | 405 | — | — | — | — | — | — | 153 | 50 | 64 | 90 | 67 | 59 | — | — | — | — | — | — | — | — | — |
| | | Reinsfeld | 498 | 51 | 24 | 47 | 23 | 93 | 74 | **184** | **18** | 73 | 64 | 56 | 50 | 757 | 31.2 | 17. 7. | 163 | 118 | 23 | 42 | 81 | 790 |
| | | Wadrill | 338 | 85 | **35** | 52 | 37 | 90 | 66 | **159** | 48 | 66 | 70 | 70 | 69 | 847 | 28.0 | 17. 7. | 148 | 117 | 34 | 29 | 66 | 879 |
| | | Losheim (Bez. Trier) | 300 | 56 | **27** | 45 | 29 | 89 | 71 | **138** | 67 | 64 | 84 | 60 | 56 | 786 | 30.5 | 23.10. | 161 | 113 | 22 | 29 | 69 | 787 |
| | | Limbach | 275 | 58 | **25** | 48 | 32 | 84 | 67 | **129** | 47 | 63 | 75 | 53 | 46 | 727 | 29.7 | 23.10. | 176 | 121 | 22 | 34 | 71 | 758 |
| | | Schaumbergerhof | 520 | 69 | 37 | 46 | 38 | 79 | 67 | **130** | **35** | ***65*** | ***80*** | ***60*** | 56 | 762 | — | — | 161 | 128 | 21 | 27 | 73 | 768 |
| | | Höchsten | 400 | 77 | **23** | 56 | 33 | 83 | 78 | **112** | 35 | 77 | 88 | 65 | 61 | 788 | 33.8 | 23.10. | 178 | 138 | 19 | 35 | 72 | 823 |
| | | Marpingen | 280 | 65 | 24 | 41 | 40 | 75 | 72 | **126** | **20** | 94 | 66 | 59 | 45 | 727 | 24.9 | 1. 9. | 170 | 126 | 20 | 42 | 70 | 739 |
| | | Lebach | 225 | 72 | **23** | 45 | 26 | 77 | **93** | 83 | 52 | 62 | 54 | 55 | 45 | 687 | 22.5 | 25. 6. | 155 | 121 | 16 | 26 | 57 | 703 |

[1]) Beobachtungen unsicher.

# Rhein — Monats- und Jahressumme, größte Tagessumme — 1942

| Flußgebiet | | Stationen | Seehöhe m | Monatssummen (mm) Januar | Februar | März | April | Mai | Juni | Juli | August | September | Oktober | November | Dezember | Jahressumme I—XII mm | Größte Tagesmenge Höhe mm | Datum | Zahl der Tage mit Niederschlag ≧ 0.1 mm | ≧ 1.0 mm | ≧ 10.0 mm | * ≧ 0.1 mm | ▣ | Jahressumme XI.41—X.42 mm |
|---|---|---|---|---|---|---|---|---|---|---|---|---|---|---|---|---|---|---|---|---|---|---|---|---|
| Mosel | Saar | Düppenweiler | 260 | 64 | **28** | 53 | **28** | 97 | 64 | **103** | 37 | 61 | 81 | *55* | 45 | 710 | 30.7 | 9.10. | 149 | 130 | 19 | 19 | 41 | 725 |
| | | Hemmersdorf | 192 | — | — | — | — | — | — | 133 | 49 | 81 | 52 | 48 | 48 | — | — | — | — | — | — | — | — | — |
| | | Merzig | 190 | 56 | **22** | 44 | 34 | 80 | 60 | **149** | 50 | 63 | 48 | 43 | 52 | 701 | 34.8 | 11. 7. | 185 | 104 | 21 | 19 | 56 | 705 |
| | | Tünsdorf | 360 | 71 | 30 | 46 | 36 | 92 | 80 | **186** | **24** | 43 | *60* | *55* | 63 | 786 | 48.0 | 3. 7. | 160 | 112 | 22 | 27 | 48 | 797 |
| | | Serrig | 261 | 28 | **17** | 35 | 18 | 83 | 56 | **116** | 22 | 49 | 39 | 35 | 41 | 539 | 28.5 | 3. 7. | 150 | 108 | 8 | 27 | 32 | 552 |
| | | Kirf | 320 | 58 | **21** | 47 | 26 | 110 | 59 | **117** | 27 | 56 | 59 | 53 | 56 | 689 | 26.0 | 17. 7. | 187 | 121 | 15 | 33 | 67 | 690 |
| | | Saarburg | 181 | 52 | **17** | 41 | 27 | 98 | 53 | **119** | 28 | 56 | 46 | 36 | 46 | 619 | 45.4 | 3. 7. | 181 | 107 | 14 | 33 | 41 | 629 |
| | | Ockfen | 254 | 31 | **14** | 38 | 16 | 78 | 52 | **98** | 24 | 48 | 37 | 40 | 34 | 510 | 31.0 | 17. 7. | 138 | 100 | 8 | 26 | 49 | 521 |
| | | Wawern (Saar) | 170 | 45 | **19** | 36 | **19** | 92 | 51 | **104** | 30 | 54 | 36 | 39 | *40* | 565 | 42.6 | 3. 7. | 139 | 103 | 12 | 24 | 45 | 556 |
| | | Oberemmel | 210 | 42 | **15** | 36 | 18 | 88 | 51 | **108** | 22 | 47 | 35 | 38 | 37 | 537 | 31.6 | 17. 7. | 156 | 93 | 10 | 26 | 57 | 545 |
| | Mosel | Niedermennig, Kr. Trier | 203 | 41 | 22 | 29 | 21 | 86 | 48 | **109** | **18** | 49 | 27 | 34 | 31 | 515 | 40.3 | 3. 7. | 152 | 98 | 13 | 26 | 49 | 524 |
| | | Konz b. Trier | 140 | 54 | **24** | 32 | 29 | 94 | 54 | **104** | **24** | 47 | 34 | 47 | 49 | 592 | 30.3 | 3. 7. | 153 | 111 | 17 | 28 | 42 | 598 |
| | | Avelsbach | 198 | 30 | **15** | 30 | 26 | 95 | 51 | **116** | 23 | 50 | 38 | 42 | 33 | 549 | 40.3 | 3. 7. | 152 | 99 | 16 | 30 | 55 | 560 |
| | | Pellingen | 440 | 48 | **20** | 37 | 23 | 101 | 63 | **146** | 23 | 67 | 72 | 55 | 52 | 707 | 27.8 | 17. 7. | 164 | 115 | 21 | 33 | 58 | 707 |
| | | Trier (Egbertstr.) | 146 | 40 | **19** | 29 | 31 | 103 | 58 | **119** | 23 | 55 | 51 | 46 | 47 | 621 | 23.6 | 17. 7. | 140 | 110 | 15 | 23 | 56 | 616 |
| | | Trier (Berg) | 200 | 64 | **16** | 31 | 26 | 107 | 50 | **117** | 22 | 52 | 45 | 46 | 39 | 595 | 22.4 | 17. 7. | 158 | 100 | 17 | 33 | 56 | 610 |
| | | Newel | 365 | 55 | 25 | 31 | 29 | **113** | 51 | 98 | **23** | 50 | 60 | 49 | 48 | 632 | 20.8 | 17. 7. | 157 | 114 | 17 | 31 | 68 | 636 |
| | Ruwer | Schillingen | 515 | 33 | **16** | *30* | 22 | 110 | 80 | **187** | 32 | 84 | 66 | 63 | 67 | 790 | 40.1 | 3. 7. | 146 | 136 | 20 | 27 | 77 | 774 |
| | | Zerf | 372 | 72 | **28** | 46 | 39 | 97 | 89 | **160** | 36 | 91 | 87 | 70 | 67 | 882 | 32.5 | 3. 7. | 147 | 124 | 25 | 26 | 73 | 871 |
| | | Sommerau, Kr. Trier | 218 | 34 | **16** | 32 | 29 | 98 | 54 | **102** | 20 | 82 | 39 | 44 | 47 | 597 | 28.3 | 1. 9. | 141 | 105 | 17 | 26 | 50 | 603 |
| | | Osburg | 448 | 34 | 28 | 33 | 29 | 107 | 65 | **111** | **12** | 97 | 42 | 51 | 48 | 657 | 26.0 | 14. 9. | 164 | 112 | 19 | 36 | 76 | 662 |
| | | Eitelsbach | 178 | 45 | **21** | 25 | 25 | 93 | 58 | **104** | 25 | 71 | 43 | 46 | 43 | 599 | 25.7 | 2. 7. | 151 | 104 | 17 | 25 | 45 | 612 |
| | | Losheim (Eifel) | 600 | 66 | 50 | **41** | 85 | 80 | 93 | **150** | 65 | 61 | 110 | 54 | 102 | 957 | 35.6 | 20. 7. | 166 | 147 | 35 | 44 | 92 | 959 |
| | | Kronenburg | 475 | 66 | *43* | 32 | 43 | 95 | 55 | **126** | 32 | 42 | 78 | **30** | 72 | 714 | *27.4* | 20. 7. | 148 | 128 | 18 | 26 | 65 | 739 |
| | | Esch, Kr. Daun | 557 | 47 | 44 | **33** | **33** | 85 | 55 | **119** | 36 | 45 | 53 | 54 | 59 | 663 | 39.8 | 20. 7. | 183 | 139 | 11 | 52 | 87 | 660 |
| | | Steffeln | 493 | 78 | 45 | 43 | **42** | 106 | 65 | **171** | 46 | 71 | 76 | 65 | 78 | 886 | 33.6 | 20. 7. | 182 | 127 | 38 | 51 | 79 | 894 |
| | | Hillesheim (Eifel) | 440 | 60 | 44 | **29** | **29** | 103 | 74 | **132** | 49 | 70 | 52 | 48 | 57 | 747 | 33.2 | 25. 6. | 182 | 126 | 20 | 41 | 79 | 766 |
| | Kyll | Gerolstein | 378 | 50 | 51 | **32** | 34 | 97 | 107 | **113** | 34 | 54 | 55 | 44 | 67 | 738 | 41.5 | 25. 6. | 168 | 121 | 15 | 30 | 56 | 737 |
| | | Büdesheim | 580 | 44 | 31 | 34 | 41 | 103 | 87 | **142** | **24** | 75 | 55 | *57* | 60 | 753 | 38.3 | 25. 6. | 148 | 113 | 19 | 31 | 74 | 769 |
| | | Densborn | 314 | 43 | **25** | 32 | 35 | 110 | 61 | **112** | 39 | 45 | 68 | 43 | 57 | 670 | 34.8 | 22. 5. | 135 | 114 | 16 | 26 | 71 | 693 |
| | | Wilsecker | 335 | 50 | **26** | 40 | 31 | **136** | 50 | 106 | **26** | 63 | 54 | 47 | 45 | 674 | 32.8 | 22. 5. | 146 | 111 | 17 | 29 | 66 | 656 |
| | | Spangdahlem | 327 | 43 | 26 | 31 | 34 | **129** | 46 | 124 | **25** | 49 | 42 | 47 | 52 | 648 | 33.2 | 28. 5. | 133 | 111 | 17 | 27 | 62 | 645 |
| | | Orenhofen | 365 | 51 | 25 | 36 | 38 | 127 | 47 | **132** | **21** | 58 | 48 | 50 | 44 | 677 | 33.8 | 28. 5. | 163 | 115 | 16 | 33 | 56 | 688 |
| | | Welschbillig | 308 | 45 | 21 | 23 | 36 | **111** | 39 | 96 | *20* | *55* | 37 | 44 | 45 | 572 | 24.1 | 28. 5. | 145 | 115 | 15 | 22 | 63 | 584 |
| | M. | Longuich | 130 | — | — | — | — | — | — | — | 12 | 66 | 33 | 41 | 36 | — | — | — | — | — | — | — | — | — |
| | Salm | Fell bei Trier | 166 | 42 | 21 | 29 | 27 | 81 | 50 | **119** | **16** | 78 | 36 | 52 | 37 | 588 | 35.6 | 3. 7. | 122 | 107 | 15 | 29 | 54 | 600 |
| | | Meisburg | 480 | 66 | 31 | 38 | 34 | 111 | 64 | **129** | **24** | 61 | 71 | 53 | 60 | 742 | 23.7 | 20. 7. | 163 | 122 | 21 | 42 | 78 | 750 |
| | | Eisenschmitt | 330 | 58 | 39 | 39 | 37 | 123 | 56 | **160** | **24** | 69 | 67 | 55 | 48 | 775 | 34.4 | 3. 7. | 175 | 135 | 17 | 34 | 71 | 806 |
| | | Bruch | 185 | 56 | 23 | 35 | 34 | 123 | 52 | **170** | **14** | 60 | 39 | 46 | 40 | 692 | 36.2 | 3. 7. | 126 | 111 | 17 | 28 | 66 | 701 |
| | Mosel | Krames | 215 | 50 | **23** | 39 | 29 | 111 | 51 | **141** | 26 | 76 | 40 | 43 | 33 | 662 | 31.3 | 1. 9. | 158 | 119 | 17 | 30 | 64 | — |
| | | Klüsserath | 122 | 45 | 24 | 30 | 25 | 106 | *50* | ***720*** | **20** | 74 | 38 | 42 | 37 | 611 | 25.0 | 1. 9. | 136 | 104 | 16 | 29 | 58 | 621 |
| | | Leiwen | 139 | 41 | 22 | 36 | 28 | 102 | 53 | **118** | **14** | 98 | 34 | 47 | 34 | 627 | 32.0 | 3. 7. | 137 | 100 | 15 | 27 | 58 | 631 |
| | | Morbach | 425 | 35 | **22** | 37 | 23 | 102 | 60 | **179** | 28 | 105 | 63 | 59 | 51 | 764 | **50.5** | 20. 7. | 145 | 112 | 23 | 26 | 69 | 757 |
| | Dhron | Deuselbach | 450 | 47 | 31 | 37 | **26** | 101 | 92 | **146** | 52 | 82 | 74 | 58 | 56 | 802 | 31.2 | 13. 6. | 174 | 119 | 22 | 34 | 69 | 805 |
| | | Horath | 420 | 44 | 31 | *35* | **21** | 100 | 76 | **147** | 22 | 101 | 59 | *50* | 49 | 735 | 36.0 | 14. 9. | 136 | 118 | 27 | 28 | 63 | 736 |
| | | Erbeskopf | 816 | 89 | 65 | 47 | **39** | 120 | 79 | **207** | 53 | 93 | 79 | 81 | 55 | 1007 | 37.2 | 3. 7. | 188 | 143 | 28 | 59 | 104 | 1010 |
| | | Beuren, Kr. Trier | 505 | 43 | **25** | 38 | 38 | 106 | 64 | **217** | 31 | 98 | 52 | 45 | 65 | 822 | 45.2 | 3. 7. | 197 | 137 | 19 | 36 | 69 | 823 |
| | M. | Niederemmel | 133 | 31 | **10** | 34 | 27 | 113 | 57 | **134** | 39 | 75 | 41 | 51 | 29 | 641 | 23.4 | 20. 7. | 135 | 103 | 18 | 22 | 36 | 643 |
| | | Kesten | 116 | — | 16 | 32 | 17 | 86 | 43 | 123 | 15 | 64 | 42 | — | — | — | — | — | — | — | — | — | — | — |
| | Lieser | Gornhausen | 485 | 60 | 35 | 43 | **31** | 133 | 67 | **137** | 42 | 110 | 60 | 58 | 51 | 827 | 36.8 | 14. 9. | 147 | 123 | 27 | 37 | 66 | 841 |
| | | Altburg (Eifel) | 535 | 50 | 28 | 28 | **27** | 106 | 76 | **131** | 33 | 62 | 54 | 40 | 50 | 685 | 28.1 | 11. 7. | 162 | 122 | 16 | 31 | 79 | 683 |
| | | Pantenburg | 420 | 57 | 36 | **34** | 35 | 122 | 67 | **128** | 36 | 51 | 54 | 51 | 52 | 723 | 26.8 | 2. 7. | 154 | 121 | 20 | 33 | 75 | 734 |
| | | Manderscheid | 385 | — | — | — | — | — | — | — | — | — | — | 50 | 58 | — | — | — | — | — | — | — | — | — |
| | | Niederstadtfeld | 410 | 63 | **29** | 40 | 43 | 116 | 97 | **149** | 31 | 61 | 62 | 54 | 60 | 805 | 35.1 | 20. 7. | 167 | 127 | 25 | 42 | 82 | 818 |
| | | Meerfeld | 365 | 63 | 24 | 38 | 41 | 123 | 64 | **157** | **23** | 62 | 61 | 53 | 57 | 766 | 35.1 | 11. 7. | 166 | 121 | 26 | 36 | 63 | 785 |
| | | Wittlich (Landwirtsch. Schule) | 175 | *40* | *25* | 34 | *36* | **130** | *60* | 122 | 29 | 73 | *50* | 53 | 43 | 695 | — | — | — | — | — | — | — | 681 |
| | | Wittlich (Taubstum-Schule) | 190 | 39 | **23** | 29 | 39 | **126** | 55 | 121 | 26 | 70 | *48* | *51* | *40* | 667 | 26.4 | 1. 9. | 155 | 111 | 22 | 30 | 60 | 655 |
| | | Platten | 134 | 39 | **13** | 28 | 19 | **134** | 51 | 104 | 14 | 52 | 36 | 41 | 29 | 560 | 21.2 | 28. 5. | 126 | 101 | 13 | 20 | 41 | 564 |
| | | Veldenz | 200 | 39 | **17** | 32 | 21 | **121** | 49 | 110 | 35 | 69 | 49 | 40 | 31 | 613 | 21.2 | 5.12. | 124 | 104 | 20 | 21 | 51 | 609 |
| | | Lieser | 114 | 39 | **19** | 35 | 27 | **111** | 46 | 105 | 23 | 61 | 45 | 41 | 35 | 587 | 19.9 | 20. 7. | 163 | 101 | 15 | 28 | 44 | 591 |
| | | Bernkastel-Kues | 120 | 37 | **16** | 32 | 29 | **134** | 53 | 119 | 40 | 78 | 51 | 48 | 31 | 673 | 30.8 | 20. 7. | 155 | 115 | 18 | 29 | 57 | 678 |
| | | Graach | 124 | 31 | **18** | 28 | 19 | **124** | 43 | 90 | 28 | 72 | 51 | 44 | 29 | 577 | 21.1 | 12. 5. | 151 | 105 | 13 | 25 | 57 | 585 |
| | | Ürzig (Mosel) | 115 | *35* | ***16*** | *35* | 30 | **127** | 49 | 117 | 17 | 61 | 42 | 44 | 31 | 604 | 23.5 | 28. 5. | 142 | 108 | 15 | 29 | 57 | — |
| | | Fronhofen | 430 | 47 | **27** | *43* | *30* | 126 | 57 | **148** | 38 | 87 | 53 | 58 | 46 | 760 | 47.2 | 20. 7. | 160 | 117 | 21 | 31 | 46 | 775 |
| | | Traben-Trarbach | 140 | 42 | **23** | 31 | 24 | 124 | 47 | **145** | 42 | 70 | 55 | 52 | 34 | 689 | 41.1 | 20. 7. | 142 | 112 | 19 | 22 | 52 | 689 |
| | Flaun bis Lieser | Enkirch | 130 | 36 | 26 | 30 | **22** | 140 | 48 | **143** | *40* | *60* | 51 | 52 | 37 | 685 | 42.3 | 20. 7. | 144 | 108 | 18 | 23 | 56 | 674 |
| | | Altlay | 350 | 38 | **20** | 33 | 27 | 115 | 60 | **143** | 40 | 68 | 53 | 53 | 40 | 690 | 31.7 | 20. 7. | 142 | 108 | 21 | 31 | 73 | 691 |
| | | Zell (Mosel) | 105 | 44 | 27 | 32 | 32 | **161** | 57 | 106 | **16** | 60 | 44 | 49 | 33 | 661 | 25.5 | 22. 5. | 135 | 115 | 20 | 31 | 56 | 670 |
| | | Demerath | 420 | 52 | 25 | 38 | **23** | 112 | 62 | **113** | 26 | 51 | 46 | 51 | 52 | 651 | 27.1 | 22. 5. | 132 | 108 | 18 | 30 | 57 | 637 |
| | | Lutzerath | 397 | 53 | 24 | 33 | 34 | **121** | 69 | 109 | **22** | 53 | 43 | 44 | 55 | 660 | 27.7 | 20. 7. | 128 | 113 | 18 | 28 | 68 | 664 |
| | | Hontheim | 390 | 43 | 24 | 38 | 33 | **149** | 64 | 117 | **21** | 64 | 49 | 52 | 44 | 698 | 28.3 | 22. 5. | 132 | 113 | 20 | 24 | 68 | 703 |
| | | Alf | 180 | 46 | 24 | 27 | 36 | **122** | 53 | 114 | **16** | 52 | 41 | 49 | 44 | 524 | 23.1 | 20. 7. | 151 | 107 | 17 | 31 | 70 | 529 |
| | | Bremm | 95 | 50 | 23 | 29 | 28 | **119** | 80 | 94 | **15** | 45 | 31 | 46 | 40 | 600 | 25.4 | 20. 7. | 114 | 108 | 17 | 19 | 43 | 599 |
| | | Büchel | 452 | 43 | 27 | 27 | 24 | 101 | 70 | **108** | **15** | 41 | 38 | 35 | 33 | 562 | 34.8 | 20. 7. | 154 | 112 | 11 | 32 | 69 | 577 |
| | | Mesenich | 110 | 39 | 24 | 26 | 22 | **97** | 62 | 81 | **17** | 50 | 23 | 37 | 30 | 508 | 22.5 | 20. 7. | 145 | 95 | 12 | 24 | 54 | 517 |
| | | Ebernach | 87 | 49 | 22 | 30 | 25 | **119** | 84 | 81 | **18** | 38 | 19 | 32 | 32 | 549 | 23.0 | 20. 7. | 128 | 96 | 20 | 21 | 52 | 551 |
| | | Klotten | 78 | 41 | 23 | 25 | 23 | **102** | *69* | *80* | **17** | 37 | 23 | 37 | 33 | 510 | — | — | 138 | 92 | 12 | 19 | 50 | 514 |
| | | Kaisersesch | 435 | 54 | 35 | 36 | 29 | **132** | 110 | 113 | **16** | 38 | 45 | 52 | 42 | 702 | 36.5 | 25. 5. | 154 | 117 | 16 | 30 | 71 | 758 |
| | Flaun | Blankenrath | 397 | 53 | **26** | 32 | 37 | 126 | 58 | **154** | 28 | 74 | 43 | 55 | 37 | 723 | 37.2 | 20. 7. | 154 | 114 | 20 | 35 | 79 | 730 |
| | | Mörsdorf | 336 | *50* | ***25*** | *30* | 34 | 96 | 59 | **101** | **25** | 61 | 30 | 41 | 30 | 582 | 30.5 | 11. 7. | 147 | 104 | 14 | 34 | 80 | — |
| | | Kastellaun | 417 | 50 | 27 | 25 | 31 | 101 | 56 | **125** | **24** | 53 | 33 | 53 | 32 | 610 | 34.1 | 11. 7. | 156 | 109 | 12 | 40 | 75 | 613 |
| | Mündung bis Flaun | Treis (Mosel) | 96 | 35 | 27 | 25 | 31 | 89 | 72 | **103** | **18** | 39 | 20 | 30 | 30 | 519 | 33.0 | 20. 7. | 143 | 98 | 12 | 27 | 69 | 527 |
| | | Düngenheim | 465 | *40* | *28* | *25* | *23* | 91 | 98 | **114** | **11** | 38 | 38 | 42 | 41 | 589 | 29.8 | 22. 5. | 161 | 106 | 14 | 30 | 75 | 573 |
| | | Forst bei Karden | 310 | 37 | 25 | 27 | 20 | **107** | 67 | 95 | **15** | 32 | 25 | 30 | 33 | 513 | 30.9 | 22. 5. | 131 | 97 | 11 | 24 | 54 | 521 |

# 1942 Monats- und Jahressumme, größte Tagessumme Rhein

| Flußgebiet | | Stationen | Seehöhe m | Monatssummen (mm) Januar | Februar | März | April | Mai | Juni | Juli | August | September | Oktober | November | Dezember | Jahressumme I—XII mm | Größte Tagesmenge Höhe mm | Datum | Zahl der Tage mit Niederschlag ≧ 0.1 mm | ≧ 1.0 mm | ≧ 10.0 mm | ∗ ≧ 0.1 mm | ⊞ | Jahressumme XI.41—X.42 mm |
|---|---|---|---|---|---|---|---|---|---|---|---|---|---|---|---|---|---|---|---|---|---|---|---|---|
| Mosel | Mündung bis Flaun | Lierstall | 400 | 32 | 25 | 26 | 28 | 98 | 66 | **126** | **10** | 41 | 54 | 43 | 41 | 590 | 37.3 | 20. 7. | 145 | 110 | 14 | 33 | 56 | 586 |
| | | Lingerhahn | 480 | 46 | 27 | 28 | 31 | 120 | 54 | **130** | **24** | 48 | 43 | 66 | 40 | 657 | 30.8 | 20. 7. | 154 | 109 | 21 | 38 | 71 | 670 |
| | | Dörth | 471 | 52 | 34 | 32 | 19 | **114** | 54 | 108 | **15** | 44 | 53 | 60 | 40 | 625 | 35.8 | 20. 7. | 141 | 104 | 17 | 38 | 84 | 628 |
| | | Niedergondershau- | 383 | 31 | **20** | 25 | 24 | 94 | 73 | **121** | 24 | 55 | 35 | 49 | 29 | 580 | 36.2 | 20. 7. | 195 | 105 | 13 | 50 | 81 | 582 |
| | | Beulich [sen | 320 | 37 | 34 | 25 | 27 | 82 | 53 | **123** | **14** | 51 | 32 | 43 | 34 | 555 | 41.7 | 20. 7. | 149 | 108 | 9 | 34 | 66 | 565 |
| | | Burgen a.d. Mosel | 79 | 39 | 30 | 27 | 16 | **97** | 57 | 95 | **14** | 33 | 26 | 31 | 29 | 494 | 22.1 | 20. 7. | 116 | 97 | 10 | 22 | 48 | 497 |
| | | Münstermaifeld | 265 | 36 | 23 | 23 | **12** | 93 | 63 | **95** | 14 | 31 | 21 | 32 | 27 | 470 | 27.8 | 20. 7. | 120 | 86 | 11 | 26 | 56 | 474 |
| | | Buchholz (Hunsrück) | 392 | 40 | 27 | 27 | **21** | 90 | 69 | **104** | 22 | 46 | 46 | 57 | 29 | 578 | 24.2 | 20. 7. | 123 | 105 | 14 | 28 | 72 | 583 |
| | | Oberfell a.d. Mosel | 80 | 35 | 25 | 20 | **13** | **97** | 66 | 86 | 22 | 28 | 25 | 35 | 27 | 479 | 34.4 | 22. 5. | 128 | 85 | 11 | 26 | 55 | 482 |
| | | Polch | 210 | 43 | 28 | 25 | 15 | 71 | 49 | **117** | **12** | 29 | 20 | 33 | 30 | 472 | 47.0 | 20. 7. | 124 | 88 | 9 | 23 | 52 | 475 |
| | | Kobern | 70 | 35 | 23 | 22 | **17** | 96 | 59 | **104** | 34 | 35 | 29 | 45 | 25 | 524 | 29.0 | 20. 7. | 133 | 95 | 13 | 25 | 46 | 531 |
| | | Waldesch | 295 | 38 | 39 | 27 | **20** | **108** | 77 | 99 | 39 | 36 | 43 | 45 | 39 | 610 | 31.1 | 5. 8. | 128 | 102 | 17 | 23 | 69 | 623 |
| | | Winningen | 72 | 34 | 22 | 23 | 18 | **97** | 42 | 90 | **15** | 32 | 44 | 42 | 30 | 489 | 17.2 | 20. 7. | 160 | 110 | 9 | 23 | 56 | 501 |
| | | Koblenz-Lützel | 83 | 35 | 18 | 20 | **17** | 82 | 65 | **95** | 23 | 37 | 34 | 42 | 30 | 498 | 18.2 | 3. 7. | 157 | 89 | 13 | 27 | 55 | 496 |
| Sieg bis Mosel | Rhein | Hillscheid | 295 | 51 | 36 | 35 | **33** | 99 | 63 | **142** | 42 | 35 | 98 | 69 | 46 | 749 | 30.3 | 23. 7. | 156 | 117 | 25 | 36 | 60 | 753 |
| | | Bendorf | 73 | 40 | **18** | 26 | 24 | 70 | 70 | **101** | 32 | 27 | 55 | 49 | 31 | 543 | 25.7 | 18. 6. | 156 | 92 | 15 | 33 | 53 | 537 |
| | | Selters | 260 | 56 | 41 | 38 | 38 | 99 | 75 | **142** | **36** | 68 | 82 | 63 | 52 | 790 | 22.2 | 19.10. | 182 | 120 | 23 | 49 | 78 | 817 |
| | | Wirscheid | 295 | 64 | 42 | 47 | 35 | 90 | 71 | **167** | 51 | **30** | 81 | 67 | 58 | 803 | 30.4 | 22. 7. | 171 | 114 | 22 | 38 | 79 | 816 |
| | | Bassenheim | 170 | 51 | 25 | 25 | **7** | 81 | 70 | **93** | 20 | 32 | 41 | 47 | 29 | 521 | 25.3 | 20. 7. | 128 | 101 | 14 | 23 | 76 | 515 |
| | | Kempenich | 460 | 59 | 44 | **21** | 30 | 94 | 69 | **150** | **21** | 38 | 57 | 52 | 62 | 697 | **51.2** | 20. 7. | 163 | 118 | 16 | 34 | 89 | 704 |
| | Nette | Rieden (Eifel), Kr. Mayen | 395 | 45 | 39 | 21 | **18** | 81 | 56 | **116** | 19 | 28 | 35 | 43 | 42 | 543 | 45.9 | 20. 7. | 159 | 101 | 13 | 43 | 75 | 551 |
| | | Virneburg | 402 | 53 | 35 | 25 | 29 | 83 | 61 | **106** | **13** | 37 | 47 | 52 | 47 | 588 | 30.1 | 20. 7. | 163 | 116 | 15 | 36 | 77 | 584 |
| | | Mayen | 235 | 54 | 30 | 26 | 16 | 78 | 61 | **116** | ***12*** | ***28*** | ***32*** | ***45*** | ***35*** | 533 | — | — | — | — | — | — | — | 525 |
| | | Niedermendig, Kr. | 216 | 53 | 21 | 21 | 17 | 74 | 49 | **121** | **12** | 22 | 21 | 36 | 29 | 476 | 40.7 | 20. 7. | 114 | 86 | 9 | 24 | 68 | 476 |
| | Rh. | Neuwied [Mayen | 63 | 39 | **17** | 24 | 18 | 62 | 67 | **121** | 31 | 26 | 37 | 53 | 30 | 525 | 28.6 | 3. 7. | 151 | 82 | 16 | 26 | 64 | 515 |
| | Wied | Höchstenbach | 315 | 58 | ***45*** | 38 | 53 | 100 | 98 | **138** | **30** | 33 | 105 | 62 | 50 | 810 | 38.7 | 25. 6. | 166 | 116 | 26 | 39 | 66 | 858 |
| | | Hilgenroth | 290 | 58 | 47 | 42 | 54 | 93 | 57 | **187** | **35** | 42 | 105 | 65 | 59 | 844 | 34.5 | 23. 7. | 167 | 127 | 29 | 32 | 75 | 900 |
| | | Altenkirchen (Wester- | 220 | 68 | 42 | 38 | 55 | 84 | 83 | **165** | **24** | 41 | 97 | 61 | 52 | 810 | 38.0 | 23. 7. | 155 | 124 | 26 | 34 | 70 | 852 |
| | | Herschbach [wald | 285 | 63 | **35** | 38 | 43 | 94 | 83 | **146** | 48 | 58 | 91 | 71 | 56 | 826 | 28.4 | 3. 7. | 173 | 119 | 31 | 41 | 80 | 847 |
| | | Harschbach | 284 | 57 | 45 | **30** | 59 | 114 | 136 | **144** | 42 | 47 | 96 | 74 | 56 | 900 | **81.0** | 25. 6. | 166 | 127 | 32 | 31 | 68 | 906 |
| | | Seifen | 200 | 55 | 39 | 31 | 63 | 84 | 75 | **142** | **23** | 43 | 107 | 64 | 51 | 777 | 24.2 | 19.10. | 164 | 126 | 25 | 34 | 76 | 765 |
| | | Weyerbusch | 296 | 80 | 53 | 45 | 47 | 91 | 64 | **174** | **34** | 41 | 114 | 73 | 65 | 881 | 28.2 | 25. 1. | 169 | 132 | 27 | 38 | 60 | 912 |
| | | Asbach | 264 | 75 | 39 | 31 | 40 | 99 | 63 | **163** | **26** | 33 | 105 | 70 | 58 | 802 | 22.0 | 19.10. | 139 | 122 | 29 | 27 | 62 | 810 |
| | | Scheuerchen | 260 | 48 | 30 | **26** | 49 | 82 | 88 | **146** | 36 | 35 | 93 | 74 | 51 | 758 | 30.3 | 25. 6. | 143 | 114 | 30 | 33 | 74 | 770 |
| | | Willroth | 397 | 69 | 54 | **33** | 62 | 109 | 131 | **153** | 42 | 52 | 109 | ***75*** | ***55*** | 944 | **63.5** | 25. 6. | 172 | 138 | 34 | 33 | 62 | 994 |
| | | Rengsdorf | 277 | 67 | 42 | 38 | 50 | 99 | 92 | **161** | **35** | 42 | 47 | 77 | 49 | 849 | 28.2 | 3. 7. | 163 | 124 | 25 | 38 | 64 | 858 |
| | | Oberbieber | 113 | 50 | 35 | **27** | 50 | 98 | 97 | ***150*** | 28 | 41 | 93 | 66 | ***40*** | 775 | — | — | 137 | 111 | 26 | 25 | 55 | 804 |
| | Rhein | Andernach | 70 | 53 | 27 | 22 | **16** | 64 | 66 | **139** | 22 | 30 | 36 | 63 | 34 | 572 | 31.8 | 20. 7. | 150 | 98 | 16 | 25 | 69 | 550 |
| | | Schelborn | 502 | 71 | 50 | **18** | 29 | 105 | 72 | **134** | 26 | 35 | 53 | 54 | 58 | 705 | **54.1** | 20. 7. | 155 | 117 | 15 | 44 | 75 | 727 |
| | | Maria Laach | 350 | 56 | 36 | 25 | **19** | 87 | 62 | **122** | 22 | 23 | 27 | 41 | 31 | 551 | **50.0** | 20. 7. | 143 | 96 | 14 | 27 | 71 | 571 |
| | | Wassenach | 278 | 61 | 44 | **23** | 24 | 80 | 61 | **129** | 31 | 28 | 24 | 42 | 31 | 578 | 37.4 | 20. 7. | 152 | 101 | 15 | 32 | 73 | 586 |
| | | Rheinbrohl | 90 | 57 | 28 | 26 | **19** | 63 | 67 | **153** | 27 | 32 | 36 | 59 | 32 | 599 | 47.1 | 20. 7. | 154 | 95 | 13 | 25 | 51 | 588 |
| | | Königsfeld, Kr. Ahrweiler | 230 | 41 | 39 | **15** | 24 | 68 | 93 | **119** | 27 | 33 | 33 | 45 | 43 | 580 | **57.1** | 20. 7. | 149 | 101 | 10 | 38 | 62 | 572 |
| | Ahr | Ahrhütte | 400 | 49 | 37 | **19** | 25 | 88 | 48 | **162** | 31 | 92 | 37 | 49 | 48 | 685 | **53.5** | 2. 7. | 143 | 113 | 15 | 30 | 62 | 686 |
| | | Dreis | 465 | 51 | 43 | 31 | **29** | 98 | 99 | **129** | 33 | 56 | 39 | 51 | 60 | 719 | 41.2 | 25. 6. | 160 | 124 | 19 | 38 | 78 | 719 |
| | | Kelberg | 482 | 64 | 47 | 29 | 27 | 114 | 84 | **149** | **22** | 53 | 49 | 53 | 59 | 750 | 30.0 | 20. 7. | 195 | 124 | 16 | 48 | 80 | 760 |
| | | Dankerath | 460 | 30 | 33 | **20** | 29 | 82 | 55 | **118** | 33 | 72 | 38 | 32 | ***57*** | 599 | 36.0 | 14. 9. | 177 | 118 | 15 | 41 | 68 | 597 |
| | | Aremberg | 540 | 35 | 32 | **19** | 24 | 87 | 52 | **179** | 34 | 79 | 45 | 48 | 55 | 689 | **57.2** | 2. 7. | 162 | 104 | 13 | 40 | 62 | 684 |
| | | Mutscheid | 430 | 50 | 43 | **17** | 22 | 84 | 49 | **116** | 35 | 63 | 48 | 55 | 51 | 633 | 42.1 | 20. 7. | 158 | 113 | 15 | 31 | 54 | 632 |
| | | Insul | 240 | 46 | 40 | **22** | 34 | 100 | 52 | **117** | 41 | 60 | 46 | 39 | 45 | 642 | 32.1 | 14. 9. | 152 | 105 | 17 | 31 | 65 | 657 |
| | | Nürburg | 620 | 60 | 52 | **23** | 26 | 99 | 63 | **149** | 24 | 47 | 52 | 66 | 56 | 717 | 49.5 | 20. 7. | 206 | 132 | 16 | 59 | 84 | 730 |
| | | Adenau | 302 | 51 | 40 | **20** | 30 | 93 | 56 | **125** | 25 | 44 | 40 | 45 | 51 | 620 | 43.5 | 20. 7. | 168 | 116 | 15 | 41 | 74 | 634 |
| | | Jammelshofen | 524 | 71 | 57 | 22 | 40 | 95 | 68 | **160** | **21** | 40 | 55 | 57 | 60 | 746 | **52.6** | 20. 7. | 145 | 120 | 20 | 41 | 80 | 768 |
| | | Brück (Ahr) | 186 | 40 | 31 | **22** | 27 | 97 | 53 | **120** | 41 | 67 | 45 | 41 | 33 | 617 | 42.3 | 14. 9. | 123 | 108 | 18 | 21 | 43 | 643 |
| | | Houverath | 348 | 52 | 36 | 21 | **17** | 71 | 75 | **142** | 41 | 51 | 58 | 43 | 50 | 657 | 43.0 | 20. 7. | 132 | 113 | 17 | 29 | 66 | 657 |
| | | Altenahr | 215 | 41 | 29 | **18** | 23 | 81 | 82 | **125** | 57 | 46 | 46 | 49 | 46 | 643 | 44.6 | 20. 7. | 142 | 108 | 15 | 27 | 45 | 631 |
| | | Ahrweiler-Land | 110 | 60 | 32 | 18 | **14** | 92 | 95 | **135** | 37 | 47 | 46 | 55 | 46 | 677 | **52.7** | 25. 6. | 161 | 114 | 15 | 37 | 68 | 681 |
| | | Neuenahr | 92 | 40 | 32 | **11** | 32 | 104 | 110 | **136** | 53 | 40 | 46 | ***50*** | ***45*** | 699 | 48.3 | 25. 6. | 135 | 106 | 15 | 25 | 48 | 678 |
| | | Heimersheim | 79 | 35 | 33 | **15** | 18 | 72 | 95 | **123** | 29 | 31 | 34 | 59 | 48 | 592 | **51.9** | 25. 6. | 145 | 87 | 13 | 28 | 62 | 560 |
| | | Westum | 105 | 42 | 25 | **18** | 25 | 65 | **130** | 112 | 31 | 24 | 44 | 47 | 33 | 596 | **84.0** | 25. 6. | 142 | 105 | 11 | 29 | 65 | 591 |
| | Sieg bis Ahr | Remagen | 60 | ***45*** | ***20*** | ***18*** | ***25*** | 77 | 93 | **117** | 36 | 37 | 53 | 57 | 40 | 618 | 45.7 | 25. 6. | 144 | 101 | 15 | 26 | 57 | 594 |
| | | Honnef | 90 | 49 | 21 | **18** | 27 | 91 | 44 | **132** | 44 | 27 | 54 | 44 | 39 | 590 | 36.7 | 20. 7. | 158 | 101 | 14 | 30 | 61 | 585 |
| | | Berkum | 194 | 36 | 20 | **17** | 21 | 74 | 54 | **128** | 59 | 28 | 51 | 50 | 43 | 581 | 39.9 | 20. 7. | 127 | 98 | 15 | 22 | 62 | 572 |
| | | Königswinter | 112 | 62 | 31 | **24** | 30 | 93 | 77 | **136** | 54 | 27 | 61 | 48 | 56 | 699 | 41.4 | 20. 7. | 137 | 108 | 18 | 30 | 67 | 671 |
| | | Godesberg | 61 | 57 | 35 | **21** | 29 | 81 | 78 | **117** | 57 | 28 | 52 | 42 | 53 | 650 | 35.2 | 20. 7. | 143 | 104 | 21 | 29 | 58 | 637 |
| | | Friesdorf | 61 | 50 | 58 | 28 | **25** | 62 | 56 | **112** | 54 | 32 | 52 | 41 | 38 | 608 | 31.6 | 20. 7. | 149 | 116 | 13 | 27 | 43 | 596 |
| | | Oberkassel | 57 | 46 | 28 | **23** | 36 | 67 | 49 | **140** | 49 | **23** | 59 | 42 | 45 | 607 | 43.9 | 20. 7. | 150 | 107 | 13 | 30 | 54 | 592 |
| | | Bonn-Poppelsdorf | 60 | 43 | 28 | **23** | 27 | 78 | 51 | **103** | 41 | 31 | 43 | 35 | 43 | 546 | 37.8 | 20. 7. | 140 | 105 | 10 | 22 | 55 | 523 |
| Sieg | Agger bis Quelle | Hainchen | 410 | 66 | 31 | 38 | 55 | 100 | 77 | **174** | **19** | 57 | 85 | 66 | 61 | 829 | **54.4** | 23. 7. | 164 | 120 | 28 | 41 | 89 | 874 |
| | | Hohenroth | 635 | 59 | 34 | 46 | 55 | 83 | 78 | **205** | **31** | 94 | 116 | ***70*** | ***80*** | 951 | 39.2 | 23. 7. | 147 | 123 | 37 | 40 | 99 | 1042 |
| | | Obernetphen | 309 | 49 | **32** | 33 | 46 | 92 | 75 | **161** | 39 | 65 | 81 | 52 | 59 | 784 | 39.5 | 23. 7. | 170 | 111 | 26 | 38 | 88 | 866 |
| | | Herzhausen, Kr. Siegen | 330 | 47 | **30** | **30** | 54 | 84 | 55 | **154** | 34 | 73 | 96 | 57 | 62 | 776 | 25.4 | 13. 9. | 142 | 111 | 24 | 24 | 74 | 856 |
| | | Hilchenbach | 393 | 64 | 43 | **32** | 60 | 89 | 57 | **176** | 41 | 51 | 127 | 68 | 81 | 889 | 27.4 | 6.12. | 175 | 127 | 29 | 47 | 85 | 974 |
| | | Eichen, Kr. Siegen | 302 | 51 | 32 | 30 | 63 | 80 | 51 | **166** | **28** | 34 | 114 | 58 | 77 | 784 | 23.2 | 23. 7. | 151 | 132 | 22 | 29 | 73 | 863 |
| | | Siegen | 260 | 63 | 35 | 35 | 58 | 104 | 59 | **154** | **25** | 59 | 93 | 48 | 66 | 799 | 32.0 | 23. 7. | 165 | 117 | 26 | 33 | 81 | 890 |
| | | Niederschelden | 225 | 59 | 36 | 35 | 57 | 105 | 66 | **168** | **31** | 82 | 105 | 46 | 78 | 868 | 42.4 | 23. 7. | 166 | 119 | 29 | 33 | 54 | 950 |
| | | Wilnsdorf | 370 | 55 | **20** | 36 | 60 | 81 | 69 | **178** | 33 | 58 | 75 | 43 | 63 | 771 | 44.9 | 23. 7. | 171 | 117 | 24 | 36 | 82 | 806 |
| | | Freudenberg, Kr. Siegen | 308 | 57 | 52 | **35** | 58 | 102 | 82 | **218** | 49 | 76 | 123 | 60 | 87 | 999 | 36.1 | 14. 9. | 152 | 129 | 30 | 34 | 79 | 1092 |
| | | Kirchen | 220 | 63 | 38 | **36** | 57 | 123 | 68 | **179** | 37 | 39 | 98 | 51 | 60 | 849 | **70.4** | 23. 7. | 174 | 122 | 26 | 33 | 80 | 952 |
| | | Burbach | 360 | 80 | 43 | **25** | 74 | 95 | 80 | **170** | 47 | 56 | 128 | 54 | 74 | 926 | 40.8 | 23. 7. | 183 | 125 | 34 | 44 | 75 | 1025 |
| | | Lippe | 594 | 47 | **31** | 42 | 57 | 81 | 81 | **163** | 38 | 48 | 114 | 60 | 68 | 830 | 34.2 | 23. 7. | 179 | 126 | 28 | 56 | 95 | 904 |
| | | Neunkirchen, Kr. Siegen | 270 | 59 | **23** | 43 | 58 | 94 | 70 | **187** | 29 | 56 | 104 | 56 | 67 | 846 | 47.0 | 23. 7. | 138 | 119 | 28 | 30 | 79 | 923 |

# Rhein — Monats- und Jahressumme, größte Tagessumme — 1942

| Flußgebiet | | Stationen | Seehöhe m | Monatssummen (mm) Januar | Februar | März | April | Mai | Juni | Juli | August | September | Oktober | November | Dezember | Jahressumme I–XII mm | Größte Tagesmenge Höhe mm | Datum | Zahl der Tage mit Niederschlag ≧ 0.1 mm | ≧ 1.0 mm | ≧ 10.0 mm | * ≧0.1 mm | ⊞ | Jahressumme XI.41 – X.42 mm |
|---|---|---|---|---|---|---|---|---|---|---|---|---|---|---|---|---|---|---|---|---|---|---|---|---|
| Sieg | Agger bis Quelle | Weitefeld | 450 | 67 | 43 | 36 | 66 | 82 | 73 | **186** | **33** | 62 | 119 | 68 | 72 | 907 | 39.1 | 23. 7. | 169 | 123 | 32 | 37 | 67 | 1011 |
| | | Gebhardshain | 378 | 60 | 39 | 33 | 52 | 90 | 70 | **173** | **31** | 41 | 103 | 60 | 52 | 804 | 33.4 | 23. 7. | 155 | 117 | 27 | 32 | 81 | 869 |
| | | Morsbach | 210 | 70 | 47 | **38** | 51 | 90 | 73 | **167** | 41 | **38** | 119 | 69 | 76 | 879 | 31.0 | 23. 7. | 178 | 136 | 30 | 32 | 69 | 957 |
| | | Wissen | 165 | 60 | 49 | **35** | 46 | 99 | 64 | **170** | 38 | 39 | 101 | 47 | 74 | 822 | 17.9 | 23., 25.7. | 154 | 127 | 24 | 24 | 73 | 829 |
| | | Hohhäuschen | 364 | 51 | *46* | *30* | 41 | 93 | *65* | *175* | *35* | *40* | *110* | *46* | *75* | *807* | — | — | — | — | — | — | — | *826* |
| | | Salzburg (Westerwald) | 612 | 65 | 57 | 48 | 49 | 86 | 78 | **165** | **38** | 44 | 104 | 66 | 70 | 870 | 28.0 | 23. 7. | 165 | 135 | 29 | 48 | 90 | 903 |
| | | Erbach (Westerwald) | 325 | 69 | 47 | 44 | 57 | 94 | 83 | **152** | **30** | 43 | 95 | 68 | 59 | 841 | 24.5 | 23. 7. | 175 | 117 | 30 | 41 | 79 | 899 |
| | | Hachenburg | 375 | 50 | **29** | 37 | 49 | 81 | 71 | **159** | 34 | 70 | 95 | 55 | 51 | 781 | 27.8 | 25. 6. | 137 | 110 | 29 | 24 | 69 | 832 |
| | | Halscheid | 280 | 75 | 55 | **28** | 45 | 95 | 79 | **223** | 36 | 36 | 123 | 83 | 55 | 933 | **63.4** | 23. 7. | 147 | 125 | 30 | 25 | 81 | 973 |
| | | Hufen | 280 | 72 | 50 | 40 | 47 | 97 | 96 | **128** | 45 | **26** | 81 | 53 | 56 | 791 | 26.5 | 22. 5. | 161 | 130 | 23 | 29 | 73 | 910 |
| | | Rossel | 120 | 77 | 48 | **37** | 60 | 108 | 86 | **193** | 42 | 38 | 137 | 82 | 81 | 989 | **50.0** | 23. 7. | 165 | 130 | 34 | 28 | 71 | 1048 |
| | | Mühleip | 165 | 59 | 37 | 34 | 35 | 83 | 59 | **149** | **31** | 42 | 103 | 55 | 55 | 742 | 25.5 | 11. 7. | 141 | 118 | 25 | 27 | 69 | 783 |
| | | Blankenberg, Sieg- | 170 | 60 | **28** | 29 | 35 | 88 | 62 | **132** | 53 | 34 | 100 | 63 | 57 | 741 | 21.8 | 20. 7. | 178 | 120 | 23 | 33 | 67 | 723 |
| | | Felderhof [kreis | 142 | 69 | 41 | 34 | 45 | 97 | 85 | **182** | 48 | **25** | 123 | 63 | 71 | 883 | 33.5 | 13. 6. | 163 | 125 | 31 | 28 | 65 | 925 |
| | | Hennef | 70 | 63 | 29 | 29 | 42 | 75 | 61 | **157** | 56 | **27** | 89 | 59 | 53 | 740 | 29.5 | 20. 7. | 135 | 113 | 27 | 21 | 56 | 782 |
| | | Drabenderhöhe | 303 | 79 | 51 | 44 | 77 | 91 | 60 | **175** | 62 | **31** | 145 | 75 | 89 | 979 | 41.2 | 23. 7. | 187 | 137 | 32 | 38 | 77 | 1067 |
| | | Scheidt | 205 | 46 | 42 | 25 | 43 | 81 | 88 | **194** | 38 | **24** | 124 | 63 | 72 | 840 | 32.0 | 13. 6. | 133 | 121 | 26 | 21 | 72 | 873 |
| | | Aegidienberg | 277 | 72 | 43 | **20** | 30 | 85 | 71 | **156** | 53 | 29 | 100 | 62 | 57 | 782 | 31.2 | 20. 7. | 140 | 116 | 25 | 26 | 70 | 774 |
| | | Jüngsfeld | 140 | 44 | **20** | 24 | 36 | 79 | 66 | **144** | 43 | 31 | 76 | 55 | 36 | 654 | 31.5 | 20. 7. | 142 | 113 | 15 | 22 | 53 | 648 |
| | | Hangelar | 66 | 46 | **25** | 29 | 31 | 72 | 47 | **126** | 53 | 26 | 61 | 46 | 42 | 604 | 29.5 | 20. 7. | 169 | 113 | 15 | 33 | 64 | 583 |
| | | Siegburg | 61 | 57 | 26 | 30 | 33 | 84 | 62 | **139** | 53 | **21** | 74 | 51 | 51 | 681 | 39.1 | 20. 7. | 155 | 113 | 16 | 30 | 65 | 666 |
| | Agger | Wegeringhausen | 437 | 89 | 55 | 46 | 80 | 101 | 80 | **234** | 45 | **42** | 170 | 79 | 96 | 1117 | 37.2 | 23. 7. | 181 | 136 | 35 | 42 | 88 | 1259 |
| | | Bergneustadt | 240 | 66 | 42 | 39 | 68 | 104 | 73 | **214** | 40 | **33** | 136 | 66 | 87 | 968 | 40.7 | 24. 7. | 158 | 129 | 31 | 27 | 58 | 1047 |
| | | Rodt-Müllenbach | 410 | 68 | **38** | 50 | 81 | 105 | 68 | **207** | 62 | 43 | 167 | 73 | 84 | 1046 | 33.4 | 23. 7. | 172 | 136 | 39 | 38 | 83 | 1149 |
| | | Gummersbach | 275 | *65* | *35* | 38 | 58 | 89 | 58 | **193** | 46 | 43 | 149 | 66 | 111 | 951 | 26.8 | 6.12. | 154 | 131 | 35 | 29 | 71 | 1031 |
| | | Wehnrath | 293 | 66 | 35 | **30** | 62 | 107 | 74 | **192** | 49 | 44 | 135 | 71 | 77 | 942 | 34.6 | 23. 7. | 156 | 125 | 29 | 30 | 73 | 1021 |
| | | Wiehl | 198 | 68 | 38 | 36 | 70 | 106 | 57 | **174** | 45 | *35* | 103 | 55 | 83 | 870 | 36.5 | 23. 7. | 159 | 134 | 26 | 33 | 76 | 966 |
| | | Malzhagen | 267 | 75 | 51 | 39 | 50 | 120 | 68 | **191** | 49 | **37** | 127 | 50 | 75 | 932 | 33.8 | 23. 7. | 155 | 131 | 31 | 26 | 75 | 1012 |
| | | Hülsenbusch | 308 | 79 | **38** | 47 | 82 | 106 | 60 | **191** | 57 | 41 | 118 | 68 | 84 | 971 | 32.2 | 1. 4. | 170 | 136 | 29 | 30 | 72 | 1062 |
| | | Loope | 118 | 63 | 36 | 36 | 64 | 93 | 47 | **153** | 65 | **29** | 116 | 59 | 89 | 850 | 28.4 | 23. 7. | 149 | 129 | 28 | 21 | 59 | 908 |
| | | Seelscheid | 214 | 60 | 26 | 36 | 39 | 94 | 76 | **172** | 53 | **23** | 120 | 61 | 66 | 826 | 25.4 | 23.10. | 137 | 124 | 24 | 22 | 60 | 839 |
| | | Kürten | 230 | 70 | 48 | **42** | 58 | 89 | 56 | **181** | 56 | 46 | 145 | 82 | 91 | 964 | 28.1 | 23. 7. | 164 | 133 | 31 | 25 | 75 | 1066 |
| | | Unterkotten | 160 | 73 | **34** | 46 | 59 | 87 | 58 | **157** | 47 | 44 | 138 | 66 | 81 | 890 | 23.5 | 1. 4. | 182 | 133 | 28 | 24 | 64 | 968 |
| | | Immekeppel | 98 | 69 | **32** | 43 | 43 | 88 | 56 | **154** | 56 | 41 | 122 | 77 | 78 | 859 | 32.1 | 20. 7. | 147 | 129 | 27 | 27 | 62 | 872 |
| | | Forsbach | 155 | 54 | **25** | 36 | 44 | 109 | 57 | **156** | 50 | 47 | 115 | 73 | 49 | 815 | 32.0 | 20. 7. | 144 | 126 | 24 | 21 | 63 | 838 |
| | | Wielpütz | 160 | 45 | 26 | 29 | 34 | 71 | 55 | **154** | 79 | **22** | 72 | 53 | 55 | 695 | 25.1 | 20. 7. | 134 | 118 | 16 | 25 | 63 | 682 |
| Ruhr bis Sieg | Wupper bis Sieg | Witterschlick | 135 | 46 | 28 | **26** | 33 | 80 | 60 | **129** | 52 | 49 | 63 | 55 | 48 | 669 | 39.3 | 20. 7. | 168 | 110 | 20 | 33 | 58 | 660 |
| | | Brühl | 63 | 58 | **24** | 34 | 31 | 84 | 70 | **120** | 25 | 32 | 57 | 51 | 43 | 629 | 45.5 | 20. 7. | 128 | 114 | 12 | 16 | 40 | 608 |
| | | Wahn | 50 | 38 | **15** | 25 | 30 | 69 | 57 | **126** | 51 | 24 | 64 | 46 | 45 | 590 | 39.7 | 20. 7. | 163 | 106 | 12 | 20 | 52 | 579 |
| | | Köln-Bayenthal | 49 | 60 | **22** | 32 | 31 | 87 | 57 | **95** | 39 | 48 | 57 | 43 | 48 | 619 | 28.0 | 20. 7. | 153 | 127 | 11 | 21 | 53 | 615 |
| | | Frechen | 68 | 67 | 27 | 34 | **25** | 77 | 60 | **103** | 53 | 36 | 44 | 52 | 48 | 626 | 35.9 | 20. 7. | 133 | 110 | 13 | 22 | 52 | 601 |
| | | Refrath | 74 | 68 | **23** | 36 | 40 | 80 | 60 | **143** | 59 | 35 | 90 | 63 | 53 | 750 | 27.7 | 16. 7. | 152 | 125 | 18 | 25 | 62 | 740 |
| | | Köln-Butzweilerhof | 49 | 58 | **21** | 32 | 25 | 85 | 64 | **94** | 44 | 39 | 58 | 47 | 53 | 620 | 27.8 | 16. 6. | 175 | 124 | 10 | 27 | 55 | 616 |
| | | Leverkusen | 44 | 48 | **14** | 30 | 21 | 66 | 58 | **90** | 34 | 35 | 64 | 49 | 46 | 555 | 29.3 | 20. 7. | 168 | 118 | 10 | 26 | 41 | 538 |
| | Wupper | Bruchertalsperre | 345 | 60 | **30** | 54 | 83 | 115 | 73 | **231** | 54 | *35* | 176 | 73 | 100 | 984 | 35.7 | 23. 7. | 166 | 135 | 34 | 31 | 75 | 1073 |
| | | Höckinghausen | 443 | 69 | **35** | 48 | 71 | 119 | 63 | **205** | 48 | 37 | 128 | 59 | 82 | 964 | 28.5 | 23. 7. | 173 | 135 | 34 | 43 | 86 | 1036 |
| | | Kierspe | 402 | 101 | 43 | *50* | *75* | *110* | 68 | **225** | *56* | **37** | 133 | *70* | *95* | *1063* | 33.5 | 23. 7. | — | — | — | — | — | — |
| | | Kerspetalsperre | 330 | 54 | 45 | 50 | 70 | 104 | 66 | **202** | 46 | **42** | 168 | 80 | 97 | 1024 | 30.4 | 24. 7. | 166 | 137 | 37 | 33 | 74 | 1142 |
| | | Ohl | 300 | 73 | *35* | 54 | 75 | *100* | 51 | **194** | 52 | **33** | 165 | 81 | 97 | 1010 | 27.4 | 12. 7. | 148 | 139 | 37 | 28 | 65 | 1117 |
| | | Wipperfürth | 275 | 68 | **28** | 31 | 62 | 69 | 51 | **167** | 43 | 40 | 165 | 66 | 75 | 865 | 32.1 | 23. 7. | 168 | 131 | 24 | 28 | 74 | 974 |
| | | Kreuzberg üb. Wipperfürth | 373 | 73 | 52 | **35** | 63 | 92 | 69 | **199** | 40 | 42 | 173 | 76 | 108 | 1022 | 32.8 | 23. 7. | 156 | 138 | 32 | 36 | 76 | 1134 |
| | | Neyetalsperre | 307 | 77 | 44 | 48 | 72 | 87 | 61 | **194** | **43** | 46 | 154 | 78 | 104 | 1008 | 31.2 | 23. 7. | 210 | 143 | 30 | 41 | 87 | 1120 |
| | | Bevertalsperre | 270 | 52 | **16** | 40 | 66 | 89 | 43 | **185** | 42 | 50 | 153 | 65 | 91 | 892 | 29.2 | 1. 4. | 145 | 131 | 21 | 27 | 72 | 1026 |
| | | Kleineichen | 260 | 80 | 43 | 50 | 79 | 91 | 63 | **198** | **42** | **42** | 167 | 83 | 99 | 1037 | 33.2 | 23. 7. | 187 | 142 | 35 | 37 | 75 | 1153 |
| | | Hahnenberg | 390 | 93 | **43** | 52 | 68 | 87 | 58 | **187** | 49 | 56 | 167 | 82 | 93 | 1035 | 36.4 | 23. 7. | 188 | 142 | 33 | 40 | 79 | 1117 |
| | | Hückeswagen | 258 | 82 | 53 | 54 | 88 | 102 | 69 | **209** | 50 | **49** | 185 | 88 | 110 | 1140 | 35.2 | 23. 7. | 190 | 141 | 38 | 37 | 74 | 1278 |
| | | Radevormwald | 375 | 64 | **33** | 52 | 64 | 105 | 66 | **190** | 52 | 68 | 148 | 69 | 82 | 993 | 30.9 | 23. 7. | 172 | 132 | 32 | 29 | 73 | 1091 |
| | | Remscheid-Lennep | 267 | 76 | 53 | 58 | 78 | 101 | 73 | **199** | *50* | *65* | 174 | 95 | 98 | 1120 | 38.9 | 22. 7. | 171 | 134 | 41 | 33 | 55 | 1256 |
| | | Wuppertal-Beyenbg. | 215 | 71 | **45** | 53 | 63 | 97 | 55 | **181** | **45** | 47 | 136 | 82 | 83 | 958 | 37.6 | 23. 7. | 202 | 139 | 30 | 48 | 73 | 1086 |
| | | Wuppertal-Herbring-[hauser Talsperre | 286 | 73 | 53 | 60 | 66 | 101 | 58 | **174** | **48** | 55 | 149 | 84 | 89 | 1010 | 34.2 | 23. 7. | 181 | 146 | 33 | 33 | 70 | 1123 |
| | | Westerholt | 335 | 63 | **38** | 48 | 63 | 91 | 58 | **199** | 53 | 59 | 147 | 84 | 88 | 991 | 36.2 | 23. 7. | 220 | 140 | 29 | 44 | 74 | 1094 |
| | | Schwelm | 210 | 72 | 39 | **26** | 42 | 91 | 53 | **172** | 38 | 52 | 129 | 74 | 68 | 856 | 32.9 | 23. 7. | 193 | 131 | 28 | 50 | 73 | 989 |
| | | Wuppertal-Barmen (Schützenstr.) | 192 | 66 | 42 | 43 | 60 | 85 | 49 | **170** | **26** | 62 | 140 | 74 | 75 | 892 | 34.5 | 23. 7. | 196 | 139 | 26 | 45 | 62 | 1023 |
| | | (Lichtenplatz) | 335 | 71 | 58 | 54 | 62 | 98 | 57 | **195** | **36** | 65 | 148 | 87 | 87 | 1018 | 40.2 | 23. 7. | 184 | 148 | 33 | 34 | 62 | 1020 |
| | | -Mitte | 151 | 66 | 33 | 50 | 63 | 88 | 53 | **179** | **29** | 62 | 141 | 74 | 76 | 914 | 34.8 | 23. 7. | 175 | 140 | 26 | 34 | 61 | 1029 |
| | | (Kläranlage) | 126 | 71 | **33** | 51 | 67 | 79 | 63 | **173** | 34 | 58 | 131 | 82 | 75 | 917 | 31.5 | 23. 7. | 168 | 141 | 32 | 27 | 59 | 997 |
| | | -Vohwinkel | 175 | 76 | **32** | 46 | 60 | 76 | 54 | **165** | **32** | 68 | 118 | 77 | 66 | 870 | 29.4 | 23. 7. | 162 | 133 | 27 | 29 | 61 | 909 |
| | | -Cronenberg | 280 | 56 | **38** | 41 | 71 | 80 | 68 | **232** | 55 | 70 | 130 | 94 | 100 | 1035 | 46.1 | 12. 7. | 183 | 142 | 32 | 34 | 59 | 1088 |
| | | -Ronsdorf | 240 | 66 | **39** | 53 | 75 | 93 | 65 | **218** | **39** | 51 | 157 | 91 | 77 | 1024 | 37.2 | 23. 7. | 192 | 141 | 33 | 35 | 75 | 1128 |
| | | Remscheid-Neuenkamp | 332 | 75 | **41** | 47 | 66 | 90 | 63 | **192** | 52 | 54 | 163 | 80 | 83 | 1006 | 33.7 | 23. 7. | 179 | 141 | 32 | 37 | 63 | 1111 |
| | | Remscheid (Eschbachtal) | 208 | 86 | **50** | 54 | 67 | 96 | 71 | **206** | 51 | 56 | 161 | 84 | 88 | 1070 | 34.1 | 23. 7. | 194 | 148 | 34 | 42 | 74 | 1182 |
| | | Solingen (Schützenstr.) | 252 | 68 | **36** | 48 | 61 | 82 | 63 | **185** | 54 | 54 | 147 | 84 | 81 | 963 | 37.4 | 20. 7. | 203 | 141 | 28 | 42 | 73 | 1024 |
| | | Solingen (Wasserwerk) | 92 | 83 | **35** | 51 | 62 | 89 | 63 | **219** | 68 | 50 | 142 | 79 | 81 | 1022 | 30.5 | 23.10. | 183 | 142 | 35 | 27 | 72 | 1098 |
| | | Solingen-Höhscheid | 138 | 75 | **23** | 40 | 50 | 85 | 65 | **151** | 39 | 50 | 120 | 74 | 66 | 838 | 24.6 | 23.10. | 142 | 130 | 24 | 21 | 68 | 867 |
| | | Hilgen | 228 | 76 | **35** | 47 | 56 | 87 | 74 | **205** | 63 | 49 | 138 | 74 | 85 | 989 | 33.8 | 23.10. | 187 | 144 | 31 | 30 | 64 | 1066 |
| | | Bergisch-Neukirchen | 130 | 60 | **20** | 37 | 40 | 84 | 61 | **155** | 46 | 41 | 92 | 73 | 79 | 788 | 26.8 | 20. 7. | 187 | 134 | 19 | 27 | 59 | 789 |
| | | Wermelskirchen | 310 | 90 | **39** | 51 | 90 | 100 | 83 | **292** | 60 | 59 | 230 | 109 | 114 | 1317 | 45.6 | 23.10. | 160 | 148 | 47 | 25 | 61 | 1396 |
| | | Osenau | 78 | 57 | **23** | 40 | 42 | 86 | 55 | **144** | 47 | 51 | 102 | 67 | 67 | 781 | 32.9 | 20. 7. | 178 | 134 | 17 | 25 | 56 | 787 |
| | Rhein | Hitdorf | 44 | 55 | **16** | 25 | 24 | 83 | 56 | **134** | 28 | 41 | 77 | 62 | 56 | 657 | 30.0 | 20. 7. | 160 | 123 | 17 | 23 | 57 | 662 |
| | | Zons | 32 | 68 | **20** | 34 | 22 | 61 | 55 | **159** | 30 | 38 | 66 | 63 | 63 | 679 | 28.6 | 2. 7. | 154 | 120 | 19 | 21 | 56 | 666 |
| | | Hilden | 55 | 66 | **23** | 43 | 39 | 73 | 55 | **170** | 30 | 44 | 76 | 65 | 60 | 744 | 25.9 | 20. 7. | 191 | 133 | 20 | 29 | 58 | 755 |

# 1942 Monats- und Jahressumme, größte Tagessumme Rhein

| Flußgebiet | | Stationen | Seehöhe m | Monatssummen (mm) Januar | Februar | März | April | Mai | Juni | Juli | August | September | Oktober | November | Dezember | Jahressumme I–XII mm | Größte Tagesmenge Höhe mm | Datum | Zahl der Tage mit Niederschlag ≧ 0,1 mm | ≧ 1,0 mm | ≧ 10,0 mm | * ≧ 0,1 mm | ⊡ | Jahressumme XI.41–X.42 mm |
|---|---|---|---|---|---|---|---|---|---|---|---|---|---|---|---|---|---|---|---|---|---|---|---|---|
| Ruhr bis Sieg | Erft | Münstereifel | 290 | 55 | 59 | 16 | **14** | 91 | 86 | **100** | 49 | 35 | 41 | 40 | 47 | 633 | 34.4 | 25. 6. | 146 | 114 | 18 | 34 | 56 | 634 |
| | | Antweiler | 240 | 38 | 29 | 17 | **10** | 75 | 79 | **94** | 39 | 24 | 18 | 44 | 41 | 508 | 26.7 | 20. 7. | 142 | 90 | 13 | 32 | 58 | 499 |
| | | Euskirchen | 170 | 39 | 34 | 16 | **14** | 62 | 67 | **78** | 37 | 34 | 35 | 50 | 34 | 500 | 20.3 | 20. 7. | 139 | 100 | 10 | 29 | 54 | 477 |
| | | Derkum | 143 | 39 | 24 | **22** | **22** | 64 | 71 | **96** | 41 | 74 | 35 | 51 | 38 | 577 | 43.3 | 13. 9. | 150 | 98 | 11 | 29 | 57 | 549 |
| | | Rheinbach | 174 | *45* | *30* | **15** | 18 | 66 | 71 | **123** | 42 | 43 | 44 | 47 | 42 | 586 | 35.0 | 20. 7. | 130 | 106 | 16 | 25 | 66 | 563 |
| | | Metternich | 126 | 40 | **22** | 24 | **22** | 53 | 73 | **108** | 35 | 51 | 39 | 47 | 41 | 555 | 31.9 | 20. 7. | 157 | 99 | 11 | 33 | 58 | 536 |
| | | Bliesheim | 107 | 49 | **28** | **28** | 29 | 66 | 58 | **113** | 49 | 32 | 81 | 61 | 53 | 647 | 30.1 | 20. 7. | 169 | 122 | 11 | 33 | 55 | 631 |
| | | Zieselsmaar | 96 | 46 | **25** | 29 | 31 | 82 | 64 | **104** | 48 | 30 | 48 | 49 | 47 | 603 | 29.4 | 20. 7. | 163 | 123 | 12 | 31 | 54 | 572 |
| | | Hergarten | 337 | 40 | 35 | **23** | 26 | 84 | 83 | **153** | 42 | 31 | 48 | 48 | 55 | 668 | 42.9 | 20. 7. | 141 | 117 | 15 | 28 | 53 | 670 |
| | | Erp | 127 | 51 | 33 | 26 | **25** | 69 | 65 | **95** | 50 | **25** | 39 | 49 | 42 | 569 | 20.6 | 20. 7. | 142 | 109 | 9 | 24 | 54 | 558 |
| | | Mellerhöfe | 100 | 43 | **23** | 26 | 35 | **79** | 58 | 78 | 49 | 26 | 44 | 40 | 44 | 545 | 16.9 | 21. 8. | 158 | 110 | 11 | 25 | 52 | 534 |
| | | Zülpich | 175 | 42 | 35 | 23 | **10** | 63 | 60 | **73** | 44 | 70 | 31 | 45 | 40 | 536 | 24.7 | 20. 7. | 145 | 104 | 12 | 25 | 68 | 519 |
| | | Oberbolheim | 103 | 34 | 24 | 26 | **22** | 72 | 64 | **101** | 35 | 29 | 40 | *45* | *40* | 532 | 24.0 | 20. 7. | 124 | 111 | 8 | 19 | 52 | 523 |
| | | Morschenich | 110 | 40 | 34 | 34 | **17** | **94** | 72 | 89 | 44 | 30 | 61 | 54 | 58 | 627 | 26.9 | 20. 7. | 153 | 114 | 9 | 22 | 56 | 613 |
| | | Mödrath | 82 | 33 | **20** | 30 | 24 | **85** | 55 | 81 | 48 | 27 | 50 | 53 | 45 | 551 | 20.6 | 20. 7. | 148 | 113 | 8 | 23 | 52 | 532 |
| | | Bergheim (Martins- | 74 | 33 | 19 | 30 | **18** | **96** | 57 | 91 | 38 | 32 | 51 | 48 | 56 | 569 | 35.6 | 12. 5. | 126 | 111 | 11 | 18 | 52 | 555 |
| | | Oberembt . .[werk | 79 | 50 | 30 | 29 | **16** | 93 | 51 | **97** | 38 | 40 | 57 | 44 | 52 | 597 | 23.7 | 20. 7. | 145 | 99 | 10 | 29 | 52 | 594 |
| | | Frimmersdorf | 54 | *50* | *30* | 29 | **17** | 57 | 56 | **105** | 39 | 46 | 55 | 43 | 46 | 573 | — | — | 130 | 111 | 11 | 27 | 54 | 567 |
| | | Grevenbroich-Allrath | 63 | *55* | *30* | *25* | **18** | 60 | 66 | **109** | 52 | 34 | 53 | 38 | 29 | 569 | 20.7 | 11. 7. | 143 | 108 | 11 | 29 | 54 | — |
| | | Hüchelhoven | 75 | 60 | 33 | 22 | 19 | 44 | 45 | **88** | **14** | 33 | 80 | 40 | 42 | 520 | 18.6 | 8. 7. | 158 | 114 | 11 | 30 | 52 | 562 |
| | | Anstel | 44 | 42 | **15** | 31 | 19 | 68 | 55 | **111** | 45 | 38 | 59 | 40 | 49 | 572 | 22.7 | 20. 7. | 172 | 119 | 8 | 26 | 60 | 587 |
| | | Neukirchen, Kr. Grevenbroich-Neuß | 56 | *60* | *22* | 33 | **15** | 52 | 70 | **134** | 41 | 25 | 84 | 55 | 57 | 648 | 31.9 | 2. 7. | 160 | 119 | 17 | 22 | 52 | 654 |
| | | Jüchen | 72 | 48 | *20* | *30* | *20* | 50 | 63 | **112** | **17** | 29 | 67 | *52* | *45* | *553* | 19.8 | 2. 7. | — | — | — | — | 53 | 570 |
| | | Kleinenbroich | 43 | 58 | 23 | 31 | 20 | 60 | 49 | **102** | **14** | 38 | 69 | 43 | 57 | 564 | 17.3 | 2.12. | 165 | 112 | 8 | 26 | 65 | 567 |
| | | Neuß | 40 | 58 | 21 | 35 | 22 | 62 | 57 | **103** | **16** | 43 | 70 | 47 | 57 | 591 | 17.2 | 16. 6. | 185 | 115 | 11 | 23 | 41 | 587 |
| | Ruhr bis Erft | Benninghof | 130 | 68 | **14** | 43 | 45 | 68 | 48 | **148** | 18 | 53 | 102 | 72 | 69 | 748 | 21.9 | 23. 7. | 172 | 126 | 19 | 33 | 65 | 790 |
| | | Düsseldorf-Gerresh. | 54 | 67 | 21 | 37 | 28 | 69 | 53 | **152** | **14** | 37 | 72 | 55 | 57 | 662 | 32.0 | 20. 7. | 168 | 121 | 14 | 32 | 57 | 667 |
| | | Düsseldorf (Südfriedhof) | 36 | 50 | **18** | 34 | 22 | 67 | 69 | **115** | 21 | 33 | 63 | 40 | 53 | 585 | 26.3 | 20. 7. | 171 | 115 | 10 | 27 | 58 | 594 |
| | | Düsseldorf-Unterrath | 36 | 46 | 22 | 27 | 26 | 59 | 54 | **146** | **15** | 43 | 61 | 50 | 53 | 602 | 24.3 | 20. 7. | 181 | 120 | 13 | 28 | 63 | 612 |
| | | Ratingen | 56 | 54 | 17 | 27 | 28 | 61 | 52 | **131** | 20 | **14** | 74 | 51 | 49 | 578 | 20.8 | 8. 7. | 148 | 112 | 12 | 20 | 52 | 610 |
| | | Lank | 34 | 54 | **15** | 25 | 27 | 69 | 54 | **112** | 20 | 41 | 63 | 41 | 46 | 567 | 16.6 | 25. 1. | 164 | 112 | 13 | 24 | 60 | 590 |
| | | Krefeld (Stadt) | 39 | 65 | **22** | 30 | 28 | 54 | 49 | **134** | 25 | 50 | 68 | 53 | 54 | 632 | 21.8 | 25. 1. | 185 | 128 | 11 | 28 | 56 | 648 |
| | | Krefeld (Flugh.) | 34 | 48 | 19 | 24 | 30 | 60 | 61 | **118** | **13** | 43 | 76 | 51 | 84 | 627 | 17.6 | 1. 7. | 170 | 119 | 12 | 26 | 50 | 606 |
| | | Wülfrath-Silberberg | 180 | 74 | 26 | 34 | 33 | 70 | 54 | **151** | **19** | 69 | 84 | 80 | 76 | 770 | 27.2 | 16. 9. | 176 | 133 | 17 | 34 | 65 | 819 |
| | | Hösel | 110 | 51 | **15** | 36 | 31 | 63 | 62 | **147** | *34* | 50 | 83 | 61 | 58 | 691 | 24.1 | 23. 7. | 161 | 125 | 15 | 26 | 55 | 708 |
| | | Duisburg (Bot. Gart.) | 42 | 57 | **22** | 28 | 35 | 56 | 54 | **143** | 26 | 40 | 72 | 49 | 51 | 633 | 35.7 | 20. 7. | 186 | 125 | 14 | 32 | 57 | 651 |
| Ruhr | Röhr bis Quelle | Brunskappel | 410 | 35 | 34 | **17** | 54 | 50 | 38 | **137** | 38 | 56 | 136 | 84 | 53 | 732 | 39.4 | 19.10. | 174 | 117 | 20 | 49 | 78 | 806 |
| | | Bigge | 329 | 41 | 45 | **21** | 61 | 66 | 62 | **166** | 33 | 107 | 123 | 85 | 59 | 869 | 47.7 | 13. 9. | 173 | 125 | 29 | 42 | 87 | 989 |
| | | Bödefeld | 475 | 58 | 44 | **30** | 68 | 85 | 58 | **212** | 34 | 70 | 149 | 100 | 81 | 989 | 30.7 | 18.10. | 184 | 143 | 32 | 43 | 84 | 1078 |
| | | Ramsbeck | 370 | 41 | 30 | **24** | 72 | 91 | 124 | **214** | 42 | 78 | 164 | 105 | 47 | 1032 | 38.5 | 18.10. | 153 | 127 | 37 | 38 | 73 | 1152 |
| | | Velmede | 289 | 35 | 21 | **15** | 43 | 65 | 55 | **155** | 41 | 71 | 113 | 79 | 49 | 742 | 28.8 | 23. 7. | 142 | 114 | 18 | 27 | 66 | 815 |
| | | Remblinghausen | 403 | 47 | 23 | **18** | 63 | 70 | 95 | **156** | 25 | 75 | 104 | 80 | 59 | 815 | **55.0** | 8. 6. | 128 | 114 | 21 | 30 | 61 | 875 |
| | | Meschede | 262 | 43 | 24 | **15** | 31 | 66 | 54 | **153** | 34 | 51 | 99 | 81 | 47 | 698 | 26.0 | 15. 9. | 135 | 118 | 17 | 23 | 68 | 760 |
| | | Enste | 300 | 74 | 41 | **22** | 43 | 80 | 62 | **145** | 42 | 59 | 119 | 97 | 57 | 841 | 30.1 | 15. 9. | 177 | 127 | 23 | 49 | 77 | 919 |
| | | Bracht (Sauerland) | 472 | 40 | 31 | 28 | 50 | 71 | 62 | **154** | **26** | 51 | 110 | 68 | 59 | 750 | 22.1 | 18.10. | 196 | 130 | 17 | 46 | 98 | 815 |
| | | Altenilpe | 422 | 48 | 34 | **26** | 51 | 70 | 73 | **196** | 39 | 86 | 111 | 80 | 64 | 878 | 28.0 | 13. 9. | 175 | 134 | 27 | 42 | 73 | 957 |
| | | Eslohe | 325 | 41 | 34 | **22** | 88 | 68 | 73 | **142** | 24 | 75 | 127 | 81 | 68 | 843 | **54.1** | 1. 4. | 176 | 127 | 18 | 50 | 86 | 922 |
| | | Freienohl | 245 | 35 | 28 | **19** | 44 | 87 | 54 | **120** | 35 | 67 | 112 | 70 | 55 | 726 | 28.5 | 18.10. | 181 | 123 | 17 | 35 | 71 | 797 |
| | | Arnsberg | 188 | 52 | 28 | **27** | 56 | 75 | 68 | **150** | 29 | 53 | 113 | *75* | *45* | 771 | 26.8 | 19.10. | 157 | 124 | 17 | 32 | 62 | 860 |
| | Röhr | Röhrenspring | 570 | 40 | 57 | **25** | 50 | 78 | 89 | **169** | 33 | 71 | 162 | 81 | 67 | 922 | 34.9 | 23. 7. | 141 | 117 | 36 | 40 | 92 | 1020 |
| | | Hellefeld | 355 | 69 | 41 | **11** | 40 | 93 | 78 | *130* | 45 | 44 | 126 | 99 | *60* | 836 | 38.8 | 19.10. | 171 | 131 | 19 | 39 | 79 | 881 |
| | | Allendorf, Kr. Arns- | 310 | 37 | 29 | **23** | 45 | 99 | 66 | **125** | 31 | 39 | 94 | 67 | 53 | 708 | 20.5 | 23. 7. | 164 | 125 | 16 | 32 | 71 | 784 |
| | | Langscheid . [berg | 335 | 43 | 41 | **25** | 46 | 76 | 61 | **135** | 30 | 43 | 112 | 79 | 51 | 742 | 27.7 | 19.10. | 158 | 122 | 18 | 23 | 58 | 803 |
| | | Hüsten | 165 | 48 | *25* | **25** | 61 | 73 | 65 | **160** | 42 | 44 | 116 | 74 | 43 | 776 | 32.5 | 19.10. | 153 | 121 | 19 | 32 | 65 | 860 |
| | Möhne | Brilon | 455 | 50 | 55 | **20** | 56 | 69 | 51 | **156** | 72 | 56 | 130 | 87 | 59 | 861 | 32.3 | 23. 7. | 199 | 139 | 25 | 57 | 75 | 963 |
| | | Rüthen | 380 | 60 | 50 | **16** | 43 | 94 | 53 | **172** | 35 | 49 | 98 | 77 | 52 | 799 | 34.2 | 23. 7. | 193 | 149 | 20 | 50 | 58 | 865 |
| | | Warstein | 295 | 51 | 41 | **17** | 48 | 72 | 53 | **161** | 35 | 59 | 116 | 73 | 55 | 781 | 27.9 | 23. 7. | 178 | 127 | 15 | 45 | 77 | 845 |
| | | Belecke | 254 | 43 | *45* | *20* | 40 | 76 | 51 | **122** | 52 | 46 | 103 | 74 | 35 | 707 | 24.5 | 21. 7. | 163 | 140 | 17 | 32 | 53 | 776 |
| | | Hirschberg, Kr. Arnsberg | 420 | 69 | 46 | **26** | 47 | 77 | 59 | **152** | 29 | 78 | 110 | 67 | 47 | 807 | 40.5 | 15. 9. | 146 | 133 | 22 | 32 | 80 | 891 |
| | | Neuhaus, Kr. Soest | 260 | 45 | 34 | **24** | 58 | 78 | 49 | **150** | 38 | 35 | 110 | 63 | 51 | 735 | 25.6 | 23. 7. | 145 | 120 | 21 | 29 | 80 | 819 |
| | | Möhnetalsperre | 185 | 38 | **20** | 21 | 52 | 81 | 41 | **107** | 52 | 39 | 78 | 55 | 38 | 622 | 19.2 | 16. 6. | 166 | 120 | 14 | 31 | 67 | 668 |
| | | Höingen | 256 | 40 | 28 | **25** | 47 | 67 | 52 | **137** | 54 | 43 | 105 | 69 | 41 | 708 | 24.3 | 19.10. | 176 | 126 | 17 | 41 | 62 | 768 |
| | Hönne | Neuenrade | 324 | 51 | 37 | 29 | 63 | 86 | 61 | **129** | **22** | 38 | 122 | 76 | 55 | 769 | 24.4 | 19.10. | 178 | 127 | 24 | 47 | 77 | 863 |
| | | Balve | 255 | 53 | 45 | **20** | 73 | *82* | 63 | **133** | 24 | 43 | 116 | 78 | 53 | 783 | 26.5 | 23. 7. | 155 | 129 | 22 | 31 | 69 | 856 |
| | | Alten-Affeln | 352 | 36 | 33 | 25 | 46 | 69 | 54 | **103** | **15** | *45* | 93 | 50 | 50 | 619 | 25.3 | 19.10. | 171 | 112 | 16 | 44 | 71 | 743 |
| | | Holzen, Kr. Arnsberg | 258 | 46 | 33 | **26** | 45 | 77 | 63 | **141** | 28 | 44 | 104 | 73 | 43 | 723 | 29.0 | 23. 7. | 181 | 133 | 14 | 40 | 71 | 789 |
| | | Heppingserbach | 340 | 57 | 37 | **29** | 56 | 92 | 77 | **154** | **29** | 43 | 139 | 81 | 54 | 848 | 31.2 | 23. 7. | 153 | 131 | 26 | 31 | 62 | 941 |
| | | Iserlohn-Westig | 230 | 49 | 39 | 29 | 51 | 84 | 73 | **143** | **21** | 39 | 117 | 60 | 43 | 748 | 34.7 | 23. 7. | 179 | 130 | 17 | 35 | 63 | 837 |
| | | Menden | 149 | 43 | 26 | **23** | 45 | 77 | 55 | **108** | 25 | 41 | 89 | 59 | 37 | 628 | 21.2 | 16. 9. | 137 | 120 | 14 | 18 | 55 | 706 |
| | Ruhr | Langschede | 116 | 41 | 26 | **25** | 35 | 89 | 61 | **119** | 29 | 57 | 87 | 58 | 33 | 660 | 26.1 | 16. 6. | 143 | 110 | 16 | 20 | 56 | 708 |
| | | Iserlohn (Stadt) | 288 | 50 | 39 | 28 | 57 | 82 | 75 | **141** | **25** | 41 | 123 | 65 | 44 | 770 | 34.9 | 23. 7. | 174 | 133 | 15 | 34 | 70 | 851 |
| | | Leckingsen | 175 | 46 | 30 | 30 | 36 | 81 | 60 | **119** | **24** | 47 | 91 | 53 | 31 | 648 | 27.6 | 23. 7. | 125 | 106 | 19 | 17 | 56 | 720 |
| | | Schwerte | 180 | 57 | 33 | **29** | 37 | 108 | 66 | **119** | 33 | 69 | 95 | 63 | 41 | 750 | 36.3 | 22. 5. | 178 | 126 | 22 | 27 | 65 | 821 |
| | Lenne | Kahler Asten | 840 | 51 | 70 | **26** | 75 | 80 | 73 | **214** | 34 | 96 | 199 | 97 | 113 | 1128 | 40.0 | 13. 9. | 207 | 148 | 31 | 74 | 117 | 1213 |
| | | Altastenberg | 780 | 41 | 48 | 28 | 65 | *63* | 47 | **205** | **17** | 81 | 184 | 71 | 88 | 938 | 34.8 | 19.10. | 152 | 127 | 30 | 55 | 95 | 1034 |
| | | Oberkirchen | 433 | 45 | 36 | 27 | 56 | 70 | 63 | **184** | **23** | 70 | 159 | 81 | 59 | 873 | 31.2 | 13. 9. | 154 | 123 | 22 | 33 | 79 | 948 |
| | | Fleckenberg | 355 | 39 | 36 | 21 | 64 | 97 | 55 | **148** | **20** | 46 | 124 | 60 | 67 | 777 | 24.7 | 6.12. | 178 | 128 | 18 | 42 | 77 | 882 |
| | | Kohlhagen-Wirme | 440 | 77 | 45 | 33 | 69 | 97 | 64 | **183** | **25** | 33 | 98 | 61 | 81 | 866 | 27.2 | 6.12. | 185 | 132 | 30 | 45 | 93 | 984 |
| | | Arnoldihof | 510 | 55 | 38 | **29** | 55 | 90 | 85 | **190** | 32 | 64 | 136 | 76 | 68 | 918 | 32.3 | 23. 7. | 160 | 124 | 29 | 43 | 93 | 984 |
| | | Altenhundem | 305 | 41 | 29 | **18** | 58 | 89 | 43 | **148** | 19 | 69 | 85 | 60 | 55 | 714 | 34.0 | 15. 9. | 144 | 123 | 19 | 21 | 50 | 781 |
| | | Bilstein, Kr. Olpe | 315 | 50 | 30 | 25 | 67 | 80 | 50 | **143** | **23** | 68 | 87 | 63 | 71 | 757 | 38.2 | 15. 9. | 164 | 123 | 18 | 39 | 78 | 828 |
| | | Grevenbrück | 258 | 33 | *27* | *18* | *59* | 49 | 50 | *135* | 19 | 50 | 79 | *55* | *56* | *630* | — | — | — | — | — | — | — | 724 |

# Rhein — Monats- und Jahressumme, größte Tagessumme — 1942

| Flußgebiet | | Stationen | See-höhe m | Monatssummen (mm) Januar | Februar | März | April | Mai | Juni | Juli | August | September | Oktober | November | Dezember | Jahressumme I—XII mm | Größte Tagesmenge Höhe mm | Datum | Zahl der Tage mit Niederschlag ≧ 0.1 mm | ≧ 1.0 mm | ≧ 10.0 mm | * ≧ 0.1 mm | ⊠ | Jahressumme XI.41—X.42 mm |
|---|---|---|---|---|---|---|---|---|---|---|---|---|---|---|---|---|---|---|---|---|---|---|---|---|
| Ruhr | Lenne | Römershagen | 415 | 97 | 45 | **38** | 106 | 116 | 65 | **214** | **38** | *40* | 154 | *60* | *70* | 1043 | 35.5 | 23. 7. | 158 | 126 | 35 | 32 | 86 | 1141 |
| | | Wenden | 355 | 68 | 45 | 37 | 58 | 89 | 70 | **180** | **14** | 38 | 133 | 61 | 80 | 873 | 31.7 | 23. 7. | 145 | 130 | 29 | 33 | 85 | 972 |
| | | Olpe | 346 | 62 | 42 | 36 | 63 | 88 | 60 | **170** | **20** | 54 | 121 | 59 | 69 | 844 | 34.2 | 23. 7. | 160 | 125 | 26 | 36 | 80 | 945 |
| | | Pütthof | 440 | 45 | **29** | 33 | 57 | 105 | 56 | **162** | 38 | 42 | 118 | 68 | 71 | 824 | 23.6 | 2.12. | 174 | 132 | 19 | 50 | 87 | 899 |
| | | Attendorn | 250 | 53 | 37 | 30 | 64 | 86 | 53 | **158** | **28** | 46 | 87 | 53 | 67 | 762 | 20.1 | 27. 5. | 172 | 129 | 19 | 33 | 75 | 858 |
| | | Serkenrode | 350 | 47 | 53 | **21** | 53 | 75 | 83 | **174** | **21** | 63 | 92 | 82 | 64 | 828 | 30.2 | 15. 9. | 197 | 133 | 19 | 53 | 84 | 918 |
| | | Schönholthausen | 313 | 57 | 40 | 17 | 50 | 71 | 69 | **151** | **12** | 59 | 115 | 76 | 68 | 785 | 29.1 | 15. 9. | 148 | 126 | 19 | 30 | 81 | 864 |
| | | Sonneborn | 514 | 36 | 29 | **20** | 72 | 85 | 57 | **149** | **20** | 48 | 115 | 56 | 66 | 753 | 27.2 | 19.10. | 153 | 122 | 24 | 32 | 81 | 848 |
| | | Herscheid | 438 | 44 | **28** | 43 | 67 | 110 | 65 | **182** | **28** | 42 | 119 | 61 | 68 | 857 | 27.7 | 29. 5. | 157 | 131 | 24 | 30 | 74 | 953 |
| | | Rärin | 464 | 37 | 60 | **30** | 60 | 93 | 55 | 113 | 35 | 46 | **130** | 70 | 63 | 792 | — | — | 148 | 108 | 22 | 45 | 80 | 887 |
| | | Meinerzhagen-Schür- | 530 | 56 | 54 | **42** | 96 | 125 | 71 | **281** | **42** | 49 | 189 | 95 | 98 | 1198 | 36.3 | 23. 7. | 168 | 142 | 40 | 44 | 96 | 1334 |
| | | Lüdenscheid [felde | 447 | 73 | 55 | 46 | 78 | **178** | 72 | 171 | **32** | 43 | 136 | 66 | 49 | 999 | **50.9** | 31. 5. | 183 | 131 | 29 | 51 | 83 | 1188 |
| | | Rosmart | 400 | 41 | 38 | 29 | 57 | 75 | 63 | **135** | **28** | 50 | 130 | 63 | 63 | 772 | 23.3 | 23. 7. | 181 | 129 | 23 | 46 | 71 | 875 |
| | | Altena | 165 | 58 | 41 | 39 | 57 | 84 | 69 | **150** | **25** | 36 | 124 | 64 | 60 | 807 | 28.5 | 23. 7. | 152 | 129 | 23 | 22 | 52 | 931 |
| | Volme | Hohenlimburg | 125 | 50 | 34 | 31 | 46 | 93 | 63 | **128** | **22** | 54 | 99 | 53 | 45 | 718 | 30.5 | 23. 7. | 185 | 121 | 21 | 36 | 58 | 826 |
| | | Meinerzhagen | 408 | 79 | 57 | 49 | 92 | 121 | 71 | **235** | **42** | 49 | 170 | 81 | 102 | 1148 | 33.3 | 23. 7. | 193 | 146 | 43 | 58 | 85 | 1292 |
| | | Heedfeld | 415 | 52 | 49 | 55 | 51 | 96 | 76 | **156** | **40** | 65 | 144 | 62 | 72 | 918 | 32.4 | 23. 7. | 182 | 138 | 27 | 46 | 74 | 1011 |
| | | Rummenohl | 179 | 59 | 53 | 41 | 73 | 99 | 69 | 156 | **28** | 34 | **158** | 73 | 100 | 943 | 29.8 | 19.10. | 195 | 153 | 32 | 42 | 71 | 1053 |
| | | Hagen (Westfalen) | 165 | 47 | 28 | 29 | 40 | 100 | 52 | **117** | **24** | 49 | 89 | 46 | 47 | 668 | 31.6 | 23. 7. | 158 | 114 | 17 | 29 | 61 | 741 |
| | Volme, Ennepe | Halver | 422 | 83 | 59 | 60 | 80 | 94 | 67 | **162** | **35** | 51 | *150* | *70* | 97 | 1008 | 31.5 | 23. 7. | 167 | 147 | 34 | 31 | 86 | 1123 |
| | | Ennepe-Talsperre | 273 | 63 | 42 | 50 | 63 | 110 | 69 | **187** | **32** | 53 | 150 | 74 | 87 | 980 | 35.3 | 23. 7. | 188 | 145 | 34 | 40 | 67 | 1087 |
| | | Milspe-Hedt | 280 | 57 | **34** | 38 | 56 | 93 | 58 | **145** | 38 | 56 | 123 | 66 | 62 | 826 | 37.0 | 23. 7. | 193 | 135 | 22 | 34 | 70 | 924 |
| | | Haßlinghausen | 307 | 50 | 31 | 39 | 57 | 86 | 49 | **136** | **25** | 72 | 119 | 72 | 61 | 797 | 31.4 | 23. 7. | 169 | 132 | 18 | 27 | 66 | 881 |
| | | Gevelsberg | 180 | 59 | **34** | **34** | 57 | 91 | 53 | **141** | 38 | 61 | 138 | 66 | 63 | 835 | 33.6 | 23. 7. | 156 | 124 | 26 | 30 | 68 | 950 |
| | | Plessen (Hasper Tal- | 290 | 65 | 40 | 45 | 48 | 96 | 59 | **170** | **24** | 50 | 137 | 70 | 81 | 885 | 34.5 | 23. 7. | 188 | 134 | 30 | 44 | 72 | 990 |
| | | Zurstraße [sperre) | 410 | 62 | 32 | 57 | 48 | 101 | 65 | **179** | **28** | 48 | 156 | 72 | 76 | 924 | 39.6 | 23. 7. | 160 | 131 | 34 | 25 | 71 | 1045 |
| | Mündung bis Volme | Hagen-Haspe | 128 | 56 | 33 | 26 | 52 | 90 | 54 | **137** | **22** | 42 | 108 | 55 | 56 | 731 | 32.2 | 23. 7. | 164 | 118 | 20 | 35 | 57 | 822 |
| | | Ende | 265 | 50 | 31 | **22** | 48 | 81 | 66 | **146** | 40 | 68 | 100 | 80 | 62 | 794 | 27.7 | 23. 7. | 176 | 125 | 23 | 35 | 60 | 869 |
| | | Wetter | 100 | 43 | 29 | **26** | 42 | 82 | 52 | **120** | **26** | 65 | 96 | 61 | 53 | 695 | 27.4 | 23. 7. | 160 | 120 | 19 | 25 | 56 | 763 |
| | | Grundschöttel | 265 | 49 | **22** | 29 | 37 | 89 | 51 | **119** | 30 | 66 | 98 | 55 | 54 | 699 | 29.3 | 23. 7. | 150 | 118 | 15 | 25 | 58 | 794 |
| | | Wengern | 90 | 48 | **20** | 34 | 46 | 83 | 51 | **130** | 38 | 64 | 83 | 60 | 52 | 709 | 26.2 | 23. 7. | 136 | 124 | 19 | 30 | 68 | 778 |
| | | Witten-Hohenstein | 140 | 52 | **29** | 32 | 37 | 69 | 54 | **146** | 53 | 64 | 88 | 64 | 42 | 730 | 26.0 | 16. 9. | 161 | 126 | 20 | 24 | 58 | 789 |
| | | Zeche Mansfeld | 115 | 54 | 41 | 37 | 39 | 87 | 49 | **128** | **22** | 61 | 81 | 67 | 48 | 714 | 25.2 | 16. 9. | 170 | 131 | 18 | 29 | 54 | 758 |
| | | Sprockhövel | 165 | 47 | **31** | 34 | 45 | 80 | 53 | **143** | **31** | 65 | 97 | 68 | 55 | 749 | 29.8 | 23. 7. | 181 | 133 | 18 | 37 | 64 | 822 |
| | | Winz | 75 | 40 | **17** | 32 | 27 | 78 | 68 | **141** | 27 | 76 | 67 | 44 | 39 | 656 | 36.0 | 16. 9. | 155 | 114 | 15 | 24 | 44 | 733 |
| | | Hohrath | 280 | 61 | 31 | 39 | 63 | 78 | 52 | **159** | **26** | 73 | 123 | 73 | 66 | 844 | 33.1 | 23. 7. | 190 | 133 | 19 | 41 | 71 | 935 |
| | | Langenberg, Kr. Düsseldorf | 115 | 59 | 25 | 43 | 51 | 79 | 56 | **149** | **24** | 64 | 111 | 65 | 69 | 795 | 29.2 | 23. 7. | 150 | 130 | 18 | 17 | 30 | 883 |
| | | Essen-Heisingen | 92 | 50 | **21** | 37 | 33 | 77 | 48 | **112** | 33 | 51 | 98 | 63 | 61 | 684 | 22.7 | 2.12. | 166 | 119 | 19 | 22 | 68 | 720 |
| | | Velbert | 262 | 65 | 34 | 43 | 37 | 73 | 54 | **150** | **16** | 70 | 102 | 78 | 52 | 774 | 30.5 | 23. 7. | 198 | 131 | 18 | 44 | 39 | 819 |
| | | Kettwig | 76 | 39 | 26 | 42 | 31 | 76 | 49 | **155** | **23** | 51 | 92 | 56 | 52 | 692 | 26.8 | 20. 7. | 151 | 121 | 20 | 24 | 40 | 728 |
| | | Essen-Mülheim | 120 | 49 | 22 | 34 | 39 | 63 | 57 | **152** | **21** | 43 | 95 | 66 | 51 | 692 | 24.5 | 20. 7. | 187 | 129 | 18 | 33 | 42 | 709 |
| Lippe bis Ruhr | Emscher | Dortmund -Brünninghausen | 106 | 41 | 28 | **25** | 40 | 71 | 65 | **130** | 36 | 76 | 90 | 55 | 42 | 699 | 31.5 | 1. 6. | 166 | 115 | 16 | 32 | 59 | 757 |
| | | -Kirchhörde | 160 | 32 | 31 | **19** | 38 | 69 | 75 | **132** | 52 | 75 | 102 | 55 | 39 | 719 | 35.1 | 1. 6. | 159 | 118 | 17 | 27 | 42 | 765 |
| | | (Pr.-Friedr.-Karl- | 94 | 44 | **28** | **28** | 40 | 72 | 59 | **128** | 36 | 64 | 75 | 52 | 33 | 659 | 24.7 | 16. 9. | 172 | 114 | 14 | 32 | 64 | 704 |
| | | -Obereving [Str.) | 101 | 38 | **18** | 29 | 25 | 46 | 57 | **133** | 23 | 52 | 67 | 57 | 33 | 578 | 21.5 | 23. 7. | 167 | 109 | 12 | 23 | 52 | 577 |
| | | Zeche Graf Schwerin | 125 | *35* | **15** | 20 | 18 | 73 | 35 | **124** | 23 | 55 | 79 | 63 | 44 | 584 | 24.5 | 31. 5. | 181 | 106 | 14 | 30 | 56 | 603 |
| | | Zeche Shamrock | 64 | 55 | 28 | 34 | 35 | 66 | 68 | **139** | **11** | 43 | 69 | 64 | 45 | 657 | 37.8 | 1. 6. | 179 | 114 | 13 | 29 | 55 | 689 |
| | | Recklinghausen | 101 | 42 | **19** | 30 | 42 | 51 | 65 | **175** | 22 | 70 | 88 | 67 | 52 | 722 | 31.7 | 28. 7. | 173 | 122 | 18 | 29 | 60 | 735 |
| | | Gelsenkirchen-Buer | 93 | 47 | 23 | 26 | 46 | 57 | 65 | **156** | **15** | 54 | 84 | 57 | 47 | 677 | 35.6 | 10. 6. | 169 | 124 | 13 | 24 | 60 | 728 |
| | | Zeche Consolidation | 47 | 30 | 23 | 22 | 40 | 60 | 48 | **127** | **12** | 45 | 80 | 52 | 45 | 584 | 25.0 | 23. 7. | 151 | 107 | 14 | 22 | 37 | 623 |
| | | Bochum (Bergschule) | 83 | 42 | 24 | 43 | 36 | 66 | 47 | **124** | **14** | 45 | 63 | 55 | 41 | 600 | 20.3 | 23. 7. | 189 | 114 | 12 | 35 | 55 | 641 |
| | | Bochum-Werne | 110 | *65* | *15* | 35 | 41 | 67 | 42 | **132** | 16 | 63 | 70 | 52 | *35* | 633 | 24.7 | 23. 7. | 168 | 109 | 15 | 21 | 52 | 699 |
| | | Bochum (Rathaus) | 112 | 63 | **12** | 28 | 35 | 68 | 48 | **122** | 15 | 54 | 72 | 65 | 33 | 615 | 23.5 | 23. 7. | 167 | 112 | 13 | 21 | 52 | 628 |
| | | Bochum-Dahlhausen | 61 | 45 | **20** | 40 | 44 | 100 | 72 | **121** | 23 | 52 | 86 | 61 | 55 | 719 | 22.2 | 16. 6. | 181 | 126 | 17 | 21 | 52 | 773 |
| | | Bochum-Stiepel | 160 | 51 | **16** | 29 | 36 | 86 | 58 | **137** | **16** | 63 | 91 | 65 | 49 | 697 | 26.2 | 16. 9. | 167 | 118 | 15 | 19 | 52 | 729 |
| | | Kirchhellen | 64 | 51 | 19 | 29 | 47 | 63 | 60 | **176** | **14** | 47 | 71 | 51 | 44 | 672 | 34.8 | 1. 6. | 170 | 121 | 13 | 24 | 52 | 699 |
| | | Bottrop | 52 | 51 | 23 | 24 | 52 | 52 | 52 | **123** | **15** | 41 | 74 | 57 | 43 | 607 | 25.2 | 23. 7. | 171 | 117 | 12 | 26 | 54 | 618 |
| | | Essen-Borbeck | 63 | 51 | *20* | *30* | *50* | *60* | 46 | **140** | **11** | 38 | 76 | 56 | 48 | 626 | — | — | 167 | 121 | 14 | 25 | 52 | 650 |
| | | Oberhausen (Rhld.) | 36 | 55 | 24 | 32 | 32 | 58 | *55* | *115* | *15* | *45* | *75* | *60* | *45* | *611* | — | — | — | — | — | — | — | 603 |
| | | Duisburg-Hamborn | 31 | 54 | **18** | 28 | 43 | 60 | 59 | **116** | 22 | 50 | 71 | 62 | 47 | 630 | 23.1 | 1. 6. | 183 | 130 | 14 | 28 | 54 | 639 |
| | Rhein | Dinslaken-Hiesfeld | 33 | 49 | **15** | 25 | 45 | 59 | 49 | **134** | 21 | 50 | 61 | 61 | 38 | 607 | 19.1 | 20. 7. | 168 | 127 | 12 | 19 | 52 | 621 |
| | | Moers-Asberg | 28 | 52 | **14** | 25 | 37 | 67 | 50 | **106** | 21 | 43 | 62 | 50 | 39 | 566 | 18.5 | 25. 1. | 171 | 114 | 14 | 18 | 52 | 588 |
| | | Rayen-Hochkammer | 30 | 44 | **15** | 22 | 32 | 69 | 63 | **103** | 27 | 52 | 66 | 49 | 51 | 593 | 27.5 | 1. 6. | 166 | 119 | 12 | 26 | 50 | 589 |
| | | Rheinberg | 27 | 37 | **19** | 33 | 37 | 64 | 62 | **118** | 35 | 65 | 80 | 53 | 46 | 649 | 29.3 | 1. 6. | 181 | 131 | 12 | 29 | 53 | 660 |
| Lippe | Lippe | Lippspringe | 140 | 45 | 32 | **17** | 44 | 61 | 40 | **153** | 33 | 58 | 128 | 79 | 46 | 736 | 43.3 | 21.10. | 153 | 124 | 14 | 20 | 50 | 768 |
| | | Altenbeken | 255 | 67 | 61 | 35 | 57 | 82 | 51 | **215** | **15** | 71 | 153 | 149 | 63 | 1019 | 39.5 | 23. 7. | 171 | 148 | 33 | 46 | 56 | 1066 |
| | | Paderborn | 171 | 35 | 34 | **23** | 58 | 56 | 49 | **145** | 44 | 48 | 91 | 82 | 43 | 708 | 35.9 | 23. 7. | 161 | 132 | 24 | 29 | 51 | 730 |
| | Alme | Thülen | 428 | 52 | 62 | **16** | 55 | 58 | 52 | **148** | 47 | 45 | 115 | 82 | 59 | 791 | 26.9 | 19.10. | 181 | 123 | 20 | 54 | 85 | 887 |
| | | Niederalme | 307 | *41* | *26* | *16* | *48* | 55 | 54 | **137** | 22 | 49 | 108 | *85* | *45* | *686* | — | — | — | — | — | — | — | 743 |
| | | Bleiwäsche | 446 | 43 | 38 | **12** | 28 | 48 | 56 | **149** | 27 | 52 | 103 | 81 | 42 | 679 | 27.2 | 19.10. | 153 | 126 | 16 | 46 | 90 | 711 |
| | | Fürstenberg, Kr. Büren | 352 | 54 | 48 | **15** | 38 | *52* | 54 | **176** | 28 | 53 | 109 | 79 | 46 | 752 | 27.0 | 23. 7. | 126 | 122 | 24 | 18 | 59 | 796 |
| | | Glashütte (Forsth.) | 390 | 49 | 58 | **17** | 43 | 47 | 53 | **142** | 27 | 52 | 111 | 82 | 47 | 728 | 20.9 | 19.10. | 141 | 128 | 20 | 39 | 77 | 786 |
| | | Madfeld | 453 | 43 | 29 | **16** | 45 | 56 | 54 | **138** | 29 | 51 | 100 | 86 | 44 | 691 | 20.0 | 19.10. | 159 | 116 | 17 | 46 | 73 | 737 |
| | | Büren | 212 | 45 | 35 | **18** | 35 | 65 | 42 | **142** | 40 | 35 | 97 | 57 | 38 | 649 | 27.6 | 18.10. | 158 | 114 | 11 | 28 | 58 | 703 |
| | | Wewelsburg | 215 | 44 | 35 | **22** | 52 | 60 | 54 | **129** | 52 | 71 | 90 | 75 | 37 | 721 | 34.2 | 15. 9. | 173 | 133 | 12 | 42 | 57 | 750 |
| | | Asseln | 324 | 66 | 42 | **34** | 63 | 70 | 65 | **185** | 49 | 57 | 115 | 97 | 50 | 893 | 35.0 | 23. 7. | 174 | 134 | 26 | 39 | 81 | 930 |
| | | Kleinenberg | 335 | *35* | *32* | *18* | *50* | *56* | 46 | **129** | 21 | 57 | 97 | 75 | 33 | 649 | 27.3 | 15. 9. | — | — | — | — | — | 685 |
| | | Blankenrode | 382 | 27 | *30* | *16* | *45* | *60* | *50* | *135* | 56 | 60 | 86 | 79 | 64 | *708* | — | — | — | — | — | — | — | *745* |
| | | Atteln | 190 | 29 | 24 | **11** | 32 | 54 | 56 | **109** | *50* | 60 | 90 | 61 | 33 | 609 | 21.4 | 23. 7. | 155 | 116 | 15 | 31 | 57 | 642 |
| | | Dörenhagen | 275 | *52* | *60* | *16* | 51 | 70 | 74 | **173** | 42 | 52 | 139 | 103 | 41 | 873 | 37.2 | 23. 7. | 141 | 132 | 28 | 30 | 63 | 900 |

# 1942 Monats- und Jahressumme, größte Tagessumme Rhein/Maas

| Flußgebiet | | Stationen | Seehöhe m | Monatssummen (mm) Januar | Februar | März | April | Mai | Juni | Juli | August | September | Oktober | November | Dezember | Jahressumme I—XII mm | Größte Tagesmenge Höhe mm | Datum | Zahl der Tage mit Niederschlag ≧ 0.1 mm | ≧ 1.0 mm | ≧ 10.0 mm | * ≧ 0.1 mm | ⊡ | Jahressumme XI.41—X.42 mm |
|---|---|---|---|---|---|---|---|---|---|---|---|---|---|---|---|---|---|---|---|---|---|---|---|---|---|
| Lippe | Ahse bis Alme | Sennelager | 108 | 39 | 18 | **16** | 37 | 59 | 50 | **129** | 35 | 54 | 88 | 71 | 45 | 641 | 32.3 | 23. 7. | 151 | 120 | 11 | 25 | 47 | 652 |
| | | Salzkotten | 100 | *32* | 38 | *12* | 36 | 48 | *33* | **117** | 31 | *79* | *84* | *31* | *27* | *568* | — | — | — | — | — | — | — | 612 |
| | | Eringerfeld | 200 | 43 | 34 | **17** | 40 | 79 | 62 | **120** | 33 | 40 | 88 | 59 | 34 | 649 | 27.4 | 23. 7. | 168 | 123 | 15 | 35 | 58 | 683 |
| | | Mantinghausen | 83 | 23 | *18* | 21 | 24 | 66 | 29 | **103** | 50 | 40 | 92 | 72 | 33 | 571 | — | — | — | — | — | — | — | 567 |
| | | Geseke | 106 | 35 | 30 | **20** | 38 | 58 | 40 | **102** | 34 | 44 | 75 | 57 | 27 | 560 | 23.0 | 16. 9. | 147 | 115 | 13 | 26 | 53 | 611 |
| | | Lippstadt (Flughaf.) | 76 | 36 | **25** | 26 | 29 | 61 | 36 | **115** | 33 | 46 | 89 | 49 | 35 | 580 | 32.3 | 23. 7. | 170 | 118 | 9 | 36 | 54 | 608 |
| | | Delbrück | 105 | 40 | **22** | 25 | 27 | 56 | 48 | **113** | 25 | 29 | 102 | 64 | 42 | 593 | 32.0 | 23. 7. | 147 | 113 | 10 | 27 | 48 | 599 |
| | | Wadersloh | 98 | 24 | **19** | 24 | 45 | 63 | 35 | **124** | 39 | 62 | 105 | 49 | 53 | 642 | 29.8 | 23. 7. | 177 | 121 | 10 | 32 | 67 | 685 |
| | | Effeln | 280 | 57 | 45 | **16** | 42 | 90 | 43 | **102** | 47 | 41 | 75 | 61 | 35 | 654 | 20.2 | 4. 8. | 156 | 122 | 18 | 34 | 56 | 725 |
| | | Altenmellrich | 230 | 54 | 31 | **15** | 41 | 66 | 55 | **100** | 26 | 47 | 93 | 70 | 35 | 633 | 21.5 | 16. 9. | 123 | 106 | 20 | 16 | 65 | 626 |
| | | Berenbrock | 105 | 35 | 24 | 24 | 25 | 79 | 37 | **134** | **14** | 48 | 74 | 56 | 34 | 584 | 27.3 | 16. 9. | 163 | 113 | 13 | 30 | 65 | 608 |
| | | Benninghausen | 72 | 33 | **21** | 26 | 31 | 55 | 31 | **114** | 34 | 51 | 67 | 58 | 36 | 557 | 25.7 | 23. 7. | 164 | 112 | 9 | 27 | 65 | 590 |
| | | Hovestadt | 70 | 45 | 24 | **23** | 42 | 59 | 39 | **113** | 36 | 57 | 79 | 61 | 31 | 609 | 23.8 | 16. 9. | 151 | 131 | 11 | 25 | 66 | 640 |
| | | Vellinghausen | 70 | *39* | **23** | *25* | *37* | 76 | 58 | **117** | 53 | 63 | 70 | 50 | 41 | 652 | 30.8 | 23. 7. | 150 | 124 | 11 | 27 | 66 | 686 |
| | Ahse | Enkesen im Klei | 136 | 29 | 37 | 19 | 35 | 71 | 45 | **123** | **17** | 43 | 80 | 57 | 33 | 589 | 24.1 | 16. 6. | 140 | 118 | 12 | 27 | 54 | 628 |
| | | Soest | 103 | 37 | **16** | *20* | 30 | 81 | 44 | **112** | 27 | 46 | 77 | 52 | 26 | 568 | 25.5 | 23. 7. | 155 | 110 | 13 | 32 | 67 | 636 |
| | | Ostönnen | 100 | 45 | 29 | **24** | 29 | 58 | 45 | **117** | 27 | 60 | 85 | 50 | 36 | 605 | 30.0 | 16. 9. | 134 | 113 | 11 | 29 | 67 | 661 |
| | | Kirchwelver | 71 | 45 | 20 | **18** | 36 | 67 | 49 | **126** | 56 | 55 | 72 | 53 | 34 | 631 | 25.6 | 16. 9. | 175 | 120 | 14 | 24 | 63 | 669 |
| | | Werl | 90 | 39 | **23** | 24 | 35 | 60 | 64 | **114** | 27 | 43 | 72 | 54 | 32 | 587 | 27.3 | 23. 7. | 188 | 123 | 12 | 25 | 55 | 638 |
| | | Hamm | 63 | 32 | *20* | 23 | 35 | 65 | 41 | **114** | 25 | 77 | 60 | 44 | 29 | 565 | 29.9 | 16. 9. | 161 | 109 | 10 | 27 | 59 | 646 |
| | Lippe | Wessel | 94 | 39 | 22 | 26 | 32 | 59 | 66 | **158** | **18** | 67 | 70 | 51 | 38 | 646 | 34.5 | 23. 7. | 187 | 119 | 10 | 32 | 66 | 681 |
| | | Werne | 59 | 31 | **19** | 23 | 33 | 63 | 63 | **136** | 27 | 68 | 55 | 52 | 29 | 599 | 26.2 | 23. 7. | 180 | 111 | 11 | 24 | 56 | 634 |
| | | Kappenberg | 100 | 54 | 39 | 27 | 30 | 67 | 56 | **132** | **19** | 60 | 66 | 59 | 35 | 644 | 25.0 | 28. 7. | 160 | 126 | 12 | 31 | 62 | 696 |
| | | Flierich | 88 | 41 | **18** | 21 | 30 | 69 | 41 | **107** | 27 | 58 | 71 | 46 | 25 | 554 | 22.5 | 16. 9. | 166 | 107 | 10 | 28 | 61 | 599 |
| | | Kamen | 64 | 41 | **20** | 24 | 37 | 82 | 56 | **116** | 26 | 66 | 70 | 49 | 31 | 618 | 25.0 | 16. 6. | 178 | 115 | 12 | 30 | 58 | 664 |
| | | Dortmund-Brackel | 69 | 53 | **25** | **25** | 38 | 64 | 51 | **109** | 28 | 61 | 66 | 56 | 35 | 611 | 25.2 | 16. 6. | 174 | 113 | 12 | 33 | 55 | 653 |
| | | Unna | 101 | 46 | 20 | **13** | 39 | **86** | 57 | 84 | 25 | 52 | 43 | 38 | 15 | 518 | 29.8 | 16. 6. | 146 | 99 | 10 | 23 | 55 | 568 |
| | | Waltrop | 60 | 45 | 23 | 29 | 35 | 75 | 61 | **160** | **19** | 72 | 68 | 62 | 34 | 683 | 36.1 | 28. 7. | 153 | 121 | 13 | 26 | 60 | 712 |
| | Stever | Schapdetten | 107 | 33 | 31 | 29 | 34 | 48 | 59 | *165* | **20** | *70* | 80 | 53 | *35* | 657 | — | — | 160 | 127 | 13 | 32 | 69 | 696 |
| | | Senden, Kr. Lüding- | 59 | 55 | 26 | **23** | 36 | 53 | 59 | **189** | 34 | 59 | 75 | 63 | 51 | 723 | 32.7 | 23. 7. | 163 | 122 | 20 | 21 | 64 | 737 |
| | | Ascheberg [hausen | 66 | 33 | **19** | 28 | 36 | 58 | 55 | **164** | 23 | 60 | 79 | 52 | 38 | 645 | 42.1 | 23. 7. | 175 | 124 | 12 | 30 | 68 | 684 |
| | | Rorup | 77 | 55 | 32 | **24** | 35 | 45 | 62 | **193** | 37 | 67 | 97 | 79 | 58 | 784 | 31.2 | 23. 7. | 183 | 142 | 19 | 20 | 64 | 806 |
| | | Lüdinghausen | 58 | 32 | **20** | 25 | 44 | 49 | 55 | **200** | 21 | 45 | 75 | 65 | 45 | 676 | **50.2** | 23. 7. | 176 | 121 | 12 | 30 | 56 | 714 |
| | | Nordkirchen | 63 | 53 | 27 | 27 | 38 | 52 | 64 | **141** | **23** | 55 | 65 | 52 | 52 | 649 | 32.2 | 23. 7. | 131 | 113 | 13 | 21 | 66 | 688 |
| | | Olfen | 53 | 35 | 26 | 29 | 39 | 72 | 49 | **136** | **16** | 50 | 62 | 58 | 35 | 607 | 35.3 | 23. 7. | 149 | 111 | 14 | 18 | 55 | 654 |
| | | Hullern | 45 | 35 | **19** | 27 | 42 | 50 | 64 | **167** | 23 | 57 | 64 | 59 | 39 | 646 | 34.8 | 23. 7. | 157 | 112 | 14 | 21 | 63 | 698 |
| | | Gr. Reken | 60 | 36 | **16** | 33 | 31 | *60* | 64 | **192** | 25 | 59 | 80 | 52 | 38 | 686 | 30.3 | 23. 7. | 176 | 118 | 18 | 25 | 66 | 705 |
| | | Merfeld-Merode | 55 | 44 | 24 | 23 | 29 | 60 | 58 | **187** | **20** | 70 | 82 | 65 | 51 | 713 | 35.1 | 23. 7. | 136 | 113 | 16 | 22 | 63 | 743 |
| | | Dülmen | 67 | 44 | **23** | 26 | 40 | 48 | 60 | **185** | 38 | 72 | 84 | 53 | 54 | 727 | 26.6 | 16. 9. | 123 | 110 | 24 | 21 | 53 | 771 |
| | | Haltern | 39 | 42 | **22** | 30 | 42 | 59 | 63 | **202** | 27 | 72 | 83 | 69 | 44 | 755 | **53.9** | 23. 7. | 194 | 118 | 15 | 28 | 63 | 801 |
| | Lippe | Lippramsdorf | 54 | 45 | **19** | 28 | 32 | 62 | 64 | **182** | 26 | 80 | 79 | 56 | 45 | 718 | 48.2 | 23. 7. | 148 | 117 | 14 | 20 | 62 | 748 |
| | | Hervest-Dorsten | 37 | 59 | **15** | 32 | 45 | 65 | 55 | **163** | 19 | 48 | 75 | 54 | 49 | 679 | 25.6 | 28. 7. | 191 | 122 | 13 | 29 | 56 | 715 |
| | | Lembeck | 64 | *54* | *25* | *25* | *35* | *50* | *62* | *165* | **14** | 52 | 88 | *65* | *55* | *690* | — | — | — | — | — | — | — | *686* |
| | | Schermbeck | 39 | 40 | 19 | 35 | 32 | 60 | 71 | **177** | **17** | 71 | 76 | 48 | 37 | 683 | 43.3 | 1. 6. | 174 | 119 | 13 | 26 | 61 | 719 |
| Grenze bis Lippe | Rhein | Wesel | 24 | 51 | 24 | 22 | 37 | 75 | 56 | **158** | **20** | 70 | 72 | 46 | 47 | 678 | 30.0 | 11. 7. | 188 | 122 | 13 | 27 | 36 | 690 |
| | | Menzelen | 21 | *50* | *20* | **18** | 26 | 67 | 55 | **112** | 23 | 65 | 72 | 42 | 56 | 606 | 23.3 | 24. 9. | 163 | 129 | 24 | 24 | 51 | 608 |
| | | Rees | 18 | 44 | **22** | **22** | 27 | 60 | 52 | **140** | 27 | 57 | 56 | 44 | 39 | 590 | 29.4 | 23. 7. | 181 | 122 | 14 | 25 | 52 | 616 |
| | | Praest | 17 | 49 | **23** | 25 | 32 | 63 | 40 | **132** | 34 | 87 | 54 | 48 | 41 | 628 | 20.4 | 11. 7. | 175 | 131 | 12 | 21 | 57 | 644 |
| | | Labbeck | 24 | 49 | **21** | 27 | 36 | 60 | 57 | **150** | 26 | 74 | 77 | 47 | 40 | 661 | 27.9 | 23. 7. | 196 | 127 | 14 | 27 | 63 | 676 |
| | | Salmorth | 16 | 29 | **16** | 26 | 24 | 73 | 35 | **129** | 55 | 74 | 54 | 46 | 39 | 600 | 26.2 | 13. 9. | 147 | 117 | 13 | 17 | 44 | 605 |
| | | Cleve | 46 | 59 | **28** | 32 | 39 | 56 | 41 | **207** | 59 | 64 | 75 | 50 | 53 | 763 | **54.7** | 1. 7. | 204 | 134 | 18 | 26 | 66 | 799 |
| | | Elten | 18 | 46 | **20** | 30 | 31 | 63 | 38 | **157** | 51 | 89 | 64 | 38 | 35 | 662 | 43.9 | 13. 9. | 178 | 136 | 15 | 29 | 68 | 695 |
| **Maas** | | | | | | | | | | | | | | | | | | | | | | | | | |
| Maas | Maas | Hillensberg | 75 | 68 | 36 | 59 | **26** | 62 | 92 | 76 | 34 | 43 | **101** | 58 | 39 | 694 | 28.1 | 20. 7. | 145 | 121 | 21 | 28 | 61 | 715 |
| | | Havert | 46 | *50* | *30* | 40 | **16** | 49 | 85 | **100** | 31 | 83 | 72 | 33 | 47 | 636 | 28.5 | 20. 7. | 145 | 111 | 21 | 25 | 61 | 645 |
| | | Neuhaaren | 38 | 50 | 34 | 38 | **15** | 53 | 59 | **100** | 31 | 68 | 58 | 44 | 45 | 595 | 19.4 | 2.12. | 174 | 120 | 14 | 30 | 48 | 595 |
| Roer | Schwalm | Wahlerscheid | 627 | 79 | 92 | **25** | 53 | 130 | 77 | **193** | 63 | 54 | 117 | 78 | 93 | 1054 | 34.4 | 20. 7. | 161 | 141 | 41 | 37 | 104 | 1085 |
| | | Kalterherberg | 565 | 98 | 72 | **29** | 48 | 108 | 70 | **189** | 54 | 49 | 139 | 63 | 100 | 1019 | **65.8** | 20. 7. | 162 | 145 | 32 | 35 | 77 | 1101 |
| | | Monschau-Dreistegen | 420 | 80 | 66 | **39** | 49 | 109 | 79 | **201** | 53 | 56 | 128 | 82 | 102 | 1044 | **61.3** | 20. 7. | 195 | 149 | 34 | 46 | 86 | 1077 |
| | Urft | Dreiborn (Eifel) | 563 | 74 | 59 | **29** | **29** | 97 | 86 | **155** | 35 | 51 | 74 | 63 | 64 | 816 | 42.2 | 20. 7. | 180 | 134 | 22 | 39 | 84 | 832 |
| | | Schmidtheim | 568 | 67 | **36** | **36** | 45 | 82 | 64 | **209** | 38 | 57 | 73 | 69 | 61 | 837 | **63.0** | 2. 7. | 167 | 132 | 28 | 46 | 84 | 856 |
| | | Engelgau | 520 | 77 | 46 | **23** | 30 | 80 | 38 | **103** | 45 | 42 | 43 | 57 | 57 | 641 | 30.0 | 20. 7. | 154 | 134 | 10 | 36 | 69 | 643 |
| | | Marmagen | 540 | 61 | 51 | **26** | 37 | 89 | 71 | **143** | 48 | 44 | 55 | 58 | 66 | 749 | **52.3** | 20. 7. | 208 | 131 | 16 | 57 | 85 | 762 |
| | | Steinfeld | 510 | 49 | 44 | **23** | 28 | 78 | 62 | **139** | 37 | 34 | 49 | 48 | 53 | 644 | 48.6 | 20. 7. | 209 | 117 | 13 | 58 | 81 | 656 |
| | | Frohnrath | 525 | 49 | 39 | **27** | 29 | 80 | 64 | **145** | 41 | 38 | 50 | 45 | 51 | 658 | 37.7 | 20. 7. | 167 | 121 | 15 | 36 | 68 | 686 |
| | | Hollerath | 600 | 68 | 56 | **33** | 43 | 90 | 76 | **153** | *35* | 45 | 88 | 50 | 99 | 836 | 25.3 | 13. 6. | 136 | 119 | 27 | 33 | 82 | 852 |
| | | Schleiden | 380 | 56 | 46 | **22** | 27 | 84 | 66 | **146** | 39 | 40 | 59 | 52 | 62 | 699 | **56.6** | 20. 7. | 147 | 124 | 14 | 33 | 73 | 717 |
| | | Malsbenden | 324 | 56 | 49 | **22** | 25 | 77 | 76 | **121** | 31 | 60 | 54 | 48 | 60 | 679 | 38.4 | 20. 7. | 185 | 123 | 16 | 48 | 69 | 695 |
| | | Urft-Talsperre | 325 | 52 | 47 | **24** | 25 | 75 | 80 | **114** | 37 | 31 | 61 | 53 | 57 | 656 | 38.1 | 20. 7. | 171 | 121 | 12 | 37 | 70 | 662 |
| | Roer | Mariawald | 418 | *50* | *50* | *20* | *25* | *85* | *75* | *120* | *30* | *65* | *55* | 52 | 62 | *689* | — | — | — | — | — | — | — | *719* |
| | | Hasenfeld | 263 | 42 | 36 | 25 | **20** | 61 | 89 | **107** | 26 | 74 | 50 | 50 | 64 | 644 | **50.7** | 13. 9. | 161 | 111 | 16 | 32 | 65 | 629 |
| | Kall | Lammersdorf | 547 | 83 | 62 | **32** | 36 | 98 | 79 | **211** | 51 | 47 | 128 | 75 | 92 | 994 | **71.3** | 20. 7. | 188 | 139 | 32 | 41 | 89 | 1051 |
| | | Kalltalsperre | 434 | 62 | 49 | 28 | **24** | 98 | 82 | **187** | 39 | 42 | 104 | 82 | 79 | 876 | **73.6** | 20. 7. | 190 | 134 | 25 | 41 | 69 | 891 |
| | | Schmidt | 455 | 56 | 64 | **15** | 23 | 87 | 82 | **145** | 34 | 93 | 87 | 73 | 73 | 832 | **62.6** | 13. 9. | 174 | 125 | 22 | 38 | 66 | 850 |
| | Roer | Drove | 180 | 45 | 42 | 24 | **13** | 84 | 68 | **97** | 44 | 43 | 42 | 53 | 44 | 599 | 27.0 | 20. 7. | 158 | 109 | 14 | 32 | 62 | 599 |
| | | Gey | 235 | 56 | 51 | 28 | **25** | 110 | 73 | **158** | 48 | 49 | 67 | 58 | 67 | 790 | 36.9 | 2. 7. | 147 | 121 | 19 | 33 | 58 | 797 |
| | | Düren | 127 | 41 | 33 | 25 | **14** | 87 | 68 | **108** | 58 | 38 | 43 | 51 | 41 | 607 | 28.1 | 2. 7. | 156 | 108 | 13 | 34 | 53 | 604 |
| | Inde | Rötgen (Greppstr.) | 440 | 68 | 63 | **27** | 30 | 90 | 81 | **178** | 45 | 55 | 122 | 72 | 82 | 913 | **60.3** | 20. 7. | 188 | 128 | 27 | 40 | 75 | 935 |
| | | Rötgen (Filterhaus) | 355 | 71 | 57 | 29 | **21** | 96 | 84 | **172** | 36 | 48 | 118 | 74 | 80 | 886 | **57.5** | 20. 7. | 177 | 137 | 23 | 30 | 72 | 924 |
| | | Rott, Kr. Monschau | 355 | 47 | 44 | 29 | **26** | 76 | 72 | **148** | 28 | 40 | 94 | 54 | 57 | 715 | **52.2** | 20. 7. | 148 | 113 | 15 | 33 | 67 | 739 |

# Maas/Donau — Monats- und Jahressumme, größte Tagessumme — 1942

| Flußgebiet | | Stationen | See-höhe m | Monatssummen (mm) Januar | Februar | März | April | Mai | Juni | Juli | August | September | Oktober | November | Dezember | Jahressumme I–XII mm | Größte Tagesmenge Höhe mm | Datum | Zahl der Tage mit Niederschlag ≧ 0.1 mm | ≧ 1.0 mm | ≧ 10.0 mm | * ≧ 0.1 mm | ⊠ | Jahressumme XI.41–X.42 mm |
|---|---|---|---|---|---|---|---|---|---|---|---|---|---|---|---|---|---|---|---|---|---|---|---|---|
| Roer | Inde | Zweifall-Vicht | 250 | 55 | 42 | 31 | **21** | 106 | 85 | **211** | 31 | 38 | 105 | 82 | 63 | 870 | **60.2** | 20. 7. | 160 | 134 | 26 | 25 | 67 | 883 |
| | | Stolberg (Rheinland) | 181 | 55 | 51 | 33 | **17** | 101 | 73 | **139** | 53 | 43 | 75 | 57 | 54 | 751 | 40.5 | 20. 7. | 163 | 124 | 19 | 31 | 58 | 759 |
| | | Eschweiler | 205 | 36 | 22 | 27 | **10** | 80 | 61 | **123** | 41 | 40 | 57 | 46 | 47 | 590 | 34.0 | 20. 7. | 162 | 110 | 13 | 26 | 54 | 586 |
| | | Jägerhaus | 560 | 87 | 81 | 31 | **23** | 94 | 85 | **200** | 46 | 63 | 117 | 79 | 73 | 979 | **69.8** | 20. 7. | 166 | 133 | 32 | 35 | 90 | 998 |
| | Rur | Schevenhütte | 170 | 60 | 52 | 26 | **21** | 105 | 76 | **144** | 43 | 37 | 78 | 68 | 60 | 770 | 42.1 | 20. 7. | 172 | 129 | 19 | 36 | 57 | 775 |
| | | Jülich | 86 | 38 | 28 | 36 | **15** | 68 | 65 | **93** | 49 | 58 | 59 | 52 | 56 | 617 | 30.7 | 20. 7. | 144 | 116 | 14 | 20 | 56 | 592 |
| | | Erkelenz [haus] | 99 | 63 | 35 | 37 | **19** | 69 | 56 | **131** | 36 | 54 | 94 | 46 | 53 | 693 | 25.8 | 20. 7. | 159 | 124 | 18 | 28 | 60 | 699 |
| | Alte Wurm | Aachen (Siegel-Forst- | 220 | 58 | 42 | *30* | **24** | 81 | 78 | **160** | 41 | 69 | 99 | 53 | 50 | 785 | *45.0* | 20. 7. | 167 | 126 | 22 | 28 | 57 | 828 |
| | | Aachen (Observatorium) | 202 | 48 | 36 | 34 | **21** | 78 | 78 | **154** | 60 | 45 | 90 | 55 | 50 | 749 | 48.8 | 20. 7. | 177 | 129 | 18 | 35 | 57 | 751 |
| | | Aachen (Kläranlage) | 142 | 45 | 27 | 22 | **18** | 72 | 73 | **149** | 64 | 45 | 78 | 49 | 47 | 689 | 46.1 | 20. 7. | 166 | 125 | 15 | 28 | 57 | 695 |
| | | Kohlscheid | 175 | 48 | 35 | 36 | **20** | 58 | 78 | **135** | 57 | 43 | 88 | 53 | 53 | 704 | 33.4 | 20. 7. | 164 | 118 | 20 | 32 | 48 | 704 |
| | | Herzogenrath | 163 | 53 | 34 | 39 | **21** | 69 | 72 | **123** | 51 | 41 | 78 | 51 | 51 | 683 | 37.2 | 20. 7. | 167 | 122 | 17 | 28 | 57 | 691 |
| | | Weiden, Kr. Aachen | 187 | 60 | 46 | 32 | **17** | 83 | 67 | **139** | 58 | 50 | 85 | 55 | 61 | 753 | 42.1 | 20. 7. | 174 | 124 | 21 | 27 | 58 | 766 |
| | | Geilenkirchen | 95 | 29 | 33 | 42 | **15** | 54 | 69 | **82** | 29 | 45 | 63 | 43 | 45 | 549 | 23.3 | 2.12. | 128 | 101 | 10 | 27 | 59 | 564 |
| | | Setterich | 115 | 51 | 37 | 38 | **17** | 59 | 81 | **93** | 50 | 51 | 64 | 45 | 50 | 636 | 22.1 | 20. 7. | 181 | 117 | 15 | 33 | 66 | 632 |
| | | Linnich | 80 | 47 | 30 | 40 | **14** | 62 | 74 | **98** | 59 | 73 | 77 | 51 | 66 | 691 | 33.5 | 20. 7. | 170 | 125 | 17 | 28 | 57 | 678 |
| | Roer | Ratheim | 53 | 49 | 34 | 36 | **14** | 60 | 60 | **119** | 30 | 53 | 69 | 50 | 44 | 618 | 29.5 | 20. 7. | 175 | 113 | 16 | 28 | 65 | 620 |
| | | Heinsberg | 38 | 50 | 27 | 32 | **13** | 52 | 59 | **95** | 30 | 61 | 60 | 44 | 46 | 569 | 23.2 | 20. 7. | 171 | 112 | 13 | 24 | 56 | 567 |
| | | Waldenrath | 83 | 33 | 22 | 35 | **8** | 55 | 58 | **97** | 34 | 67 | 63 | 49 | 36 | 557 | 22.8 | 20. 7. | 153 | 105 | 10 | 20 | 45 | 555 |
| | | Arsbeck | 81 | *60* | *35* | 34 | **20** | 57 | 54 | **138** | 28 | 48 | 88 | 53 | 53 | 668 | 29.2 | 20. 7. | 146 | 121 | 13 | 22 | 52 | 669 |
| Grenze bis Roer | M. | Elmpt | 63 | 63 | 38 | 40 | **21** | 63 | 63 | **137** | 52 | 78 | 70 | 47 | 52 | 724 | 24.0 | 20. 7. | 177 | 123 | 18 | 24 | 62 | 717 |
| | Niers | Jackerath | 108 | 58 | 32 | 40 | **25** | 77 | 68 | **111** | *45* | 78 | 72 | 58 | *70* | 734 | 30.7 | 13. 9. | 139 | 115 | 27 | 23 | 58 | 742 |
| | | Rheydt [heide | 52 | 65 | 25 | 34 | 25 | 69 | 64 | **119** | **16** | 52 | 75 | 46 | 61 | 651 | 29.0 | 16. 6. | 148 | 120 | 15 | 23 | 59 | 669 |
| | | M.-Gladbach-Holter- | 80 | 68 | 25 | 35 | 22 | 66 | 67 | **117** | **16** | 61 | 72 | 47 | 54 | 650 | 25.5 | 16. 6. | 185 | 135 | 20 | 30 | 68 | 663 |
| | | M.-Gladbach-Hardt | 73 | 67 | 27 | 31 | 21 | 62 | 59 | **121** | **18** | 68 | 79 | 48 | 57 | 658 | 19.1 | 16. 6. | 172 | 125 | 18 | 24 | 64 | 664 |
| | | Süchteln | 39 | 61 | 25 | 28 | **20** | 81 | 53 | **99** | 29 | 65 | 74 | 60 | 56 | 651 | 22.2 | 1. 9. | 182 | 134 | 11 | 25 | 62 | 638 |
| | | Willich | 41 | 38 | 22 | 31 | 24 | 57 | 60 | **122** | **18** | 44 | 67 | 44 | 54 | 581 | 18.3 | 30. 7. | 161 | 111 | 12 | 27 | 60 | 609 |
| | | Bracht (Niederrhein) | 51 | 53 | *20* | 23 | 31 | 54 | 122 | **131** | 54 | 89 | 80 | 53 | 51 | 761 | **82.4** | 16. 6. | 149 | 120 | 8 | 28 | 59 | 774 |
| | | Herongen | 45 | 42 | **24** | 33 | **24** | 66 | 86 | **139** | *35* | *65* | 55 | 47 | 51 | 667 | 35.6 | 1. 6. | 177 | 126 | 13 | 32 | 60 | 686 |
| | | Aldekerk | 35 | *45* | *15* | 29 | 30 | 65 | 67 | **111** | 38 | 60 | 67 | 43 | 51 | 621 | 21.7 | 1. 7. | 159 | 118 | 12 | 25 | 59 | 653 |
| | | Issum | 27 | 44 | **21** | 31 | 31 | 73 | 57 | **125** | 32 | 60 | 74 | 45 | 47 | 640 | 26.5 | 1. 6. | 202 | 129 | 14 | 29 | 62 | 654 |
| | | Walbeck | 35 | 40 | **18** | 34 | 30 | 64 | 62 | **115** | 33 | 63 | 67 | 48 | 48 | 622 | 25.6 | 1. 6. | 185 | 118 | 12 | 26 | 59 | 627 |
| | | Kevelaer | 23 | 46 | **16** | 30 | 28 | 50 | 48 | **112** | 18 | 66 | 66 | 44 | 46 | 570 | 25.9 | 23. 9. | 182 | 111 | 11 | 23 | 57 | 579 |
| | | Keppeln | 35 | 53 | 21 | 26 | 30 | 55 | 48 | **161** | **20** | 78 | 66 | 52 | 43 | 653 | 30.5 | 23. 7. | 188 | 114 | 15 | 25 | 58 | 682 |
| | | Goch | 16 | 48 | **24** | 28 | 34 | 63 | 53 | **163** | 36 | 58 | 74 | 51 | 46 | 678 | 34.5 | 11. 7. | 189 | 124 | 15 | 26 | 61 | 691 |
| | | Pfalzdorf | 28 | 50 | **17** | 28 | 33 | 58 | 22 | **201** | 20 | 66 | 94 | 50 | 43 | 682 | 46.7 | 1. 7. | 133 | 117 | 15 | 15 | 61 | 718 |
| | | Kessel | 12 | *45* | **24** | *30* | 27 | 53 | 29 | **171** | 26 | 51 | 68 | 50 | 41 | 615 | 32.0 | 19. 7. | 132 | 115 | 14 | 19 | 58 | 615 |
| | | Wyler | 11 | 42 | **25** | 33 | 43 | 56 | *35* | **180** | 33 | 62 | 65 | 50 | 49 | 673 | 32.3 | 19. 7. | 172 | 132 | 14 | 24 | 68 | 692 |

## Donau

| | | | | | | | | | | | | | | | | | | | | | | | | |
|---|---|---|---|---|---|---|---|---|---|---|---|---|---|---|---|---|---|---|---|---|---|---|---|---|
| Iller bis Quelle | Brg | Katharinenhöhe | 1070 | 140 | 81 | 101 | 97 | 141 | 91 | **167** | 106 | 135 | 76 | 76 | **52** | 1263 | 29.5 | 9.10. | 155 | 138 | 52 | 42 | 117 | 1313 |
| | | Furtwangen | 854 | 190 | 75 | 119 | 114 | 163 | 99 | **216** | 73 | 133 | 96 | 81 | **67** | 1426 | 40.8 | 25. 9. | 185 | 147 | 60 | 46 | 109 | 1475 |
| | | Bubenbach | 937 | 112 | 46 | 75 | 84 | **143** | 98 | 120 | 50 | 104 | 43 | 45 | **39** | 959 | 25.4 | 14. 5. | 174 | 136 | 30 | 48 | 102 | 983 |
| | Brigach | Urach | 880 | 153 | **54** | 107 | 119 | 156 | 101 | **189** | 67 | 128 | 70 | 67 | 58 | 1269 | 38.7 | 25. 1. | 172 | 141 | 48 | 48 | 114 | 1299 |
| | | Oberkirnach | 910 | 125 | **49** | 73 | 91 | 147 | 98 | **161** | 78 | 117 | 67 | 59 | 58 | 1123 | 35.1 | 6.12. | 159 | 143 | 39 | 96 | 109 | 1152 |
| | | Villingen | 710 | 36 | **18** | 44 | 30 | 80 | 53 | **96** | 46 | 27 | 39 | 47 | 39 | 555 | 28.7 | 4. 8. | 137 | 108 | 16 | 30 | 60 | — |
| | Donau | Donaueschingen | 690 | 73 | 27 | 41 | 41 | 100 | 74 | **103** | 42 | 92 | **18** | 40 | 24 | 675 | 24.5 | 30. 5. | 131 | 109 | 21 | 35 | 84 | 680 |
| | | Dürrheim, Bad | 714 | 83 | 30 | 36 | 37 | **122** | 76 | 100 | 45 | 82 | **24** | 35 | 31 | 701 | 30.2 | 30. 5. | 147 | 113 | 24 | 37 | 85 | 705 |
| | | Geisingen | 670 | 50 | 27 | 42 | 55 | 110 | 104 | **163** | 75 | 81 | 37 | 42 | **22** | 808 | 34.2 | 13. 6. | 141 | 112 | 25 | 36 | 66 | 801 |
| | | Riedöschingen | 715 | 82 | 30 | 54 | 60 | 95 | 90 | **124** | 69 | 64 | 45 | 51 | **24** | 788 | 30.6 | 14. 5. | 157 | 112 | 24 | 37 | 98 | 808 |
| | | Talheim, Kr. Tuttlingen | 750 | 82 | 26 | 52 | 59 | **117** | 114 | 111 | 68 | 55 | 35 | 42 | **24** | 785 | 30.0 | 14. 5. | 151 | 111 | 25 | 39 | 80 | 812 |
| | | Tuttlingen | 647 | 53 | 37 | 54 | 56 | 104 | 93 | **139** | 52 | 108 | 39 | 49 | **25** | 809 | 31.0 | 8. 7. | 168 | 124 | 21 | 44 | 88 | 803 |
| | | Böttingen | 910 | 84 | 43 | 52 | 72 | 140 | 104 | **194** | 56 | 98 | 70 | 69 | **25** | 1007 | 30.9 | 30. 5. | 171 | 135 | 33 | 40 | 105 | 1009 |
| | | Tieringen | 805 | 84 | 45 | 44 | 54 | 120 | 74 | **150** | 72 | 93 | 52 | 63 | **30** | 881 | 34.7 | 7. 7. | 141 | 123 | 25 | 36 | 104 | 878 |
| | | Bärenthal, Kr. Sig- | 668 | 75 | 43 | 39 | 45 | 108 | 84 | **154** | 56 | 72 | 35 | 49 | **28** | 788 | 26.3 | 30. 5. | 138 | 118 | 29 | 34 | 95 | 786 |
| | | Fridingen [maringen | 625 | 50 | 31 | 73 | 55 | 85 | 82 | **128** | 50 | 73 | 23 | 42 | **22** | 714 | 30.0 | 7. 7. | 145 | 121 | 19 | 43 | 92 | 714 |
| | | Frohnstetten (Hohen- | 785 | 61 | 33 | 33 | 66 | 103 | 63 | **153** | 51 | 76 | 40 | 49 | **30** | 758 | 37.1 | 7. 7. | 169 | 117 | 25 | 45 | 96 | 743 |
| | Lauchert | Genkingen [zollern) | 773 | 88 | 56 | 52 | 59 | 138 | 71 | **161** | 86 | 107 | 60 | 54 | **28** | 960 | 32.6 | 29. 5. | 146 | 125 | 32 | 42 | 101 | 972 |
| | | Stetten unter Holst. | 706 | 81 | 52 | 51 | 53 | 107 | 63 | **149** | 108 | 81 | 74 | 63 | **30** | 912 | 30.6 | 3. 8. | 153 | 124 | 30 | 44 | 101 | 896 |
| | | Steinhilben | 810 | 70 | 60 | 33 | 67 | 93 | 56 | **102** | 72 | 94 | 58 | 54 | **22** | 781 | 21.4 | 24. 8. | 140 | 129 | 26 | 41 | 107 | 780 |
| | | Trochtelfingen | 700 | 56 | 37 | 25 | 51 | 95 | 55 | **115** | 75 | 90 | 55 | 41 | **22** | 717 | 26.1 | 7. 7. | 149 | 115 | 21 | 42 | 98 | 709 |
| | | Bitz | 883 | 77 | 61 | **28** | 40 | 154 | 89 | **165** | 72 | 75 | 89 | 59 | 33 | 942 | 32.1 | 30. 5. | 124 | 116 | 17 | 40 | 94 | 952 |
| | | Veringenstadt | 625 | 60 | 41 | 28 | 60 | 94 | 69 | **147** | 75 | 90 | 38 | 33 | **21** | 756 | 30.0 | 7. 7. | 136 | 113 | 26 | 38 | 93 | 751 |
| | | Harthausen (Scheer) | 726 | *60* | *40* | *28* | 71 | 88 | 62 | **148** | 63 | 82 | 49 | 53 | **27** | 771 | — | — | — | — | — | — | — | 777 |
| | | Bingen, Kr. Sigmaringen | 610 | 68 | 38 | 43 | 65 | **136** | 97 | 135 | 73 | 78 | 36 | 42 | **25** | 836 | 33.7 | 15. 5. | 176 | 120 | 22 | 39 | 91 | 823 |
| | Ablach | Neuhausen, Kr. Tutt- | 770 | 70 | 47 | 62 | 63 | 101 | 91 | **165** | *80* | *85* | *50* | *45* | *30* | 889 | — | — | — | — | — | — | — | 889 |
| | | Rohrdorf [lingen | 660 | 64 | 38 | 83 | 84 | 139 | 86 | **143** | 83 | 90 | 47 | 49 | **33** | 939 | 29.5 | 29. 5. | 145 | 136 | 31 | 34 | 97 | 959 |
| | | Ablach | 610 | 64 | 28 | 46 | 70 | 112 | 67 | **126** | 67 | 55 | 35 | 39 | **22** | 731 | 30.8 | 8. 7. | 164 | 125 | 24 | 33 | 88 | 739 |
| | | Otterswang | 610 | 84 | 42 | *60* | 87 | 82 | 111 | 100 | 77 | **112** | 31 | 39 | **22** | 847 | 33.6 | 10. 7. | 145 | 109 | 23 | 34 | 89 | 851 |
| | Lauter bis Ablach | Mengen | 560 | 56 | 39 | 51 | 56 | 82 | 62 | **134** | 74 | 108 | 34 | 30 | **23** | 749 | 31.0 | 15. 9. | 138 | 118 | 22 | 30 | 86 | 759 |
| | | Burgweiler | 625 | 67 | 32 | 47 | 72 | 77 | 93 | **119** | 84 | 77 | 36 | 27 | **25** | 756 | 24.3 | 16. 7. | 139 | 115 | 25 | 32 | 87 | 768 |
| | | Habsthal | 600 | 55 | 37 | 56 | 58 | **96** | 71 | **96** | 90 | 78 | 33 | 29 | **15** | 714 | 29.3 | 20. 8. | 161 | 109 | 18 | 36 | 78 | 730 |
| | | Ittenhausen | 782 | 72 | 40 | 53 | 66 | 122 | 116 | **182** | 68 | 81 | 47 | 40 | **26** | 913 | 47.3 | 8. 6. | 140 | 124 | 28 | 38 | 91 | 909 |
| | | Riedlingen | 540 | 90 | 53 | 50 | 78 | 112 | 88 | **135** | 62 | 67 | 51 | 42 | **29** | 857 | 24.5 | 15. 5. | 163 | 137 | 25 | 39 | 84 | 850 |
| | | Pfronstetten | 740 | 82 | 41 | 43 | 53 | 107 | 51 | **130** | 73 | 71 | 47 | 37 | **29** | 764 | 27.2 | 24. 8. | 134 | 113 | 26 | 41 | 102 | 773 |
| | Lauter | St. Johann | 765 | 61 | 57 | 50 | 48 | 150 | 76 | **174** | 92 | 113 | 42 | 70 | **25** | 958 | 42.1 | 7. 7. | 141 | 123 | 32 | 42 | 99 | — |
| | | Münsingen | 721 | 71 | 46 | 46 | 50 | 131 | 65 | **146** | 77 | 80 | 71 | 59 | **29** | 871 | 33.5 | 24. 8. | 173 | 138 | 27 | 49 | 102 | 867 |
| | | Bernloch | 745 | 72 | 60 | 41 | 48 | 116 | 63 | **140** | 63 | 77 | 58 | 60 | **29** | 827 | 29.0 | 29. 5. | 178 | 130 | 27 | 49 | 97 | 812 |
| | | Hayingen | 660 | 65 | 31 | 34 | 47 | **125** | 55 | **125** | 66 | 59 | 45 | 34 | **20** | 706 | **54.7** | 29. 5. | 151 | 109 | 18 | 43 | 99 | 739 |
| | Donau | Frankenhofen | 740 | 77 | 46 | 43 | 47 | 108 | 63 | **151** | 66 | 78 | 59 | 41 | **26** | 805 | 32.3 | 29. 5. | 154 | 123 | 25 | 45 | 100 | 806 |
| | | Sauggart | 540 | 58 | 38 | 45 | 75 | 85 | 62 | **129** | 72 | 47 | 31 | 30 | **20** | 692 | 24.5 | 8. 7. | 183 | 101 | 18 | 48 | 91 | 699 |
| | | Ehingen (Donau) | 514 | 68 | 40 | *55* | 54 | 96 | 79 | **151** | 60 | 77 | 40 | 33 | **25** | 778 | 38.4 | 18. 7. | 156 | 124 | 24 | 39 | 92 | 781 |

| Flußgebiet | | Stationen | Seehöhe m | Monatssummen (mm) Januar | Februar | März | April | Mai | Juni | Juli | August | September | Oktober | November | Dezember | Jahressumme I–XII mm | Größte Tagesmenge Höhe mm | Datum | Zahl der Tage mit Niederschlag ≧ 0.1 mm | ≧ 1.0 mm | ≧ 10.0 mm | * ≧ 0.1 mm | ⊠ | Jahressumme XI.41–X.42 mm |
|---|---|---|---|---|---|---|---|---|---|---|---|---|---|---|---|---|---|---|---|---|---|---|---|---|
| Iller bis Quelle | Riss | Eberhardzell | 580 | 86 | 42 | 72 | 86 | 97 | 72 | **120** | 86 | 40 | 56 | 45 | **24** | 826 | 20.6 | 21. 8. | 180 | 122 | 24 | 51 | 91 | 836 |
| | | Eichen, Kr. Biberach | 610 | 61 | 51 | 60 | 70 | 74 | 73 | **92** | 62 | 40 | 47 | 26 | **23** | 679 | 18.2 | 17. 6. | 139 | 113 | 23 | 41 | 90 | 702 |
| | | Biberach (Riß) | 538 | 68 | 38 | 45 | 74 | 72 | 74 | **102** | 76 | 26 | 33 | 30 | **22** | 660 | 18.5 | 25. 1. | 159 | 115 | 19 | 42 | 90 | 674 |
| | | Schemmerberg | 542 | 54 | 43 | 58 | 72 | 81 | 53 | **117** | 67 | 37 | 37 | 34 | ***16*** | 669 | 25.0 | 8. 3. | 130 | 109 | 20 | 36 | 85 | 676 |
| | | Englisweiler | 663 | *75* | *50* | *55* | *65* | *60* | 78 | **119** | 79 | **17** | *32* | *19* | ***17*** | *666* | — | — | — | — | — | — | — | 697 |
| | Iller bis Riss | Ochsenhausen | 613 | 89 | 44 | 60 | 82 | 71 | *69* | **115** | 84 | **22** | 41 | 30 | 23 | 730 | 26.0 | 25. 1. | 132 | 119 | 24 | 34 | 98 | 760 |
| | | Maselheim | 542 | 81 | 55 | 53 | 82 | 69 | 66 | **94** | 76 | *27* | 43 | 33 | **25** | 704 | 30.2 | 21. 8. | 152 | 130 | 19 | 39 | 89 | 726 |
| | | Hirschbronn | 687 | 77 | 43 | 69 | 63 | 76 | 58 | **88** | *70* | **24** | 46 | *29* | **24** | 667 | 23.4 | 21. 8. | 135 | 120 | 14 | 41 | 94 | 694 |
| | | Treherz | 680 | — | — | — | — | — | — | — | 78 | 76 | 68 | 48 | 37 | — | — | — | — | — | — | — | — | — |
| | | Rot, Kr. Biberach | 606 | 74 | *45* | 62 | 85 | 62 | 65 | **100** | 70 | 24 | 38 | **23** | 34 | 612 | 27.7 | 5.12. | 117 | 112 | 21 | 37 | 86 | 628 |
| | | Hüttisheim | 510 | 54 | 33 | 61 | 61 | 106 | 94 | **134** | 50 | 49 | 33 | 33 | **18** | 726 | 34.0 | 18. 7. | 159 | 108 | 21 | 39 | 94 | 735 |
| | | Ringingen | 800 | 37 | 40 | 41 | 75 | 83 | 62 | **135** | 59 | 58 | 33 | 29 | **19** | 681 | 23.4 | 8. 7. | 151 | 108 | 18 | 45 | 90 | 686 |
| Iller | Trotbach | Kemptner Hütte | 1846 | — | — | — | — | — | — | 287 | 194 | 157 | — | — | — | — | — | — | — | — | — | — | — | — |
| | | Christlessee | 916 | 125 | 83 | 127 | 124 | 180 | 227 | **253** | 157 | 109 | 127 | 113 | **56** | 1677 | **58.0** | 4. 8. | 183 | 153 | 63 | 59 | 152 | 1728 |
| | | Nebelhorn | 1930 | 64 | 52 | 55 | 107 | 143 | 125 | **217** | 177 | 120 | 124 | *72* | **51** | 1307 | 48.5 | 4. 8. | 179 | 143 | 44 | 104 | 222 | 1296 |
| | | Rappenseehütte | 2092 | — | — | — | — | — | 211 | 185 | 171 | 128 | — | — | — | — | — | — | — | — | — | — | — | — |
| | Stillach | Birgsau | 950 | 95 | 60 | 106 | 110 | 145 | 194 | **242** | 158 | 114 | 119 | 95 | **51** | 1489 | **53.8** | 4. 8. | 195 | 163 | 53 | 62 | 146 | 1519 |
| | | Oberstdorf | 816 | 128 | 62 | 109 | 108 | 161 | 169 | **223** | 143 | 123 | 94 | 88 | **41** | 1449 | **55.8** | 4. 8. | 179 | 149 | 51 | 54 | 114 | 1493 |
| | Breitach | Mittelberg, Kr. Sonthofen | 1353 | 136 | 68 | 98 | 109 | 166 | 229 | **254** | 197 | 128 | 161 | 96 | **48** | 1690 | **52.9** | 4. 8. | 182 | 154 | 59 | 75 | 178 | 1735 |
| | | Riezlern | 1150 | 130 | 66 | 90 | 88 | 107 | 129 | **238** | 184 | 92 | 135 | 96 | **45** | 1300 | **55.2** | 4. 8. | 183 | 152 | 54 | 59 | 118 | 1344 |
| | | Rohrmoos | 1070 | 219 | 82 | — | 115 | — | — | — | — | — | — | — | — | — | — | — | — | — | — | — | — | — |
| | Iller | Wasach | 928 | 140 | 67 | 125 | 120 | 197 | 184 | **249** | 176 | 135 | 110 | 97 | **58** | 1658 | **59.0** | 4. 8. | 161 | 149 | 62 | 43 | 87 | 1716 |
| | | Reichenbach b. Oberstdorf | 866 | 103 | 54 | *90* | 74 | 112 | **170** | 150 | 114 | 120 | 70 | 66 | **22** | 1145 | **52.6** | 4. 8. | 136 | 124 | 36 | 31 | 100 | 1211 |
| | | Fischen | 765 | **187** | 63 | 119 | 99 | 133 | 159 | 182 | 144 | 156 | 80 | 75 | **39** | 1436 | **63.9** | 15. 9. | 161 | 143 | 53 | 42 | 104 | 1503 |
| | | Obermaiselstein | 846 | 101 | 86 | 93 | **31** | 144 | 181 | **195** | 142 | 84 | 96 | 90 | 32 | 1275 | 48.3 | 12. 3. | 127 | 118 | 45 | 34 | 94 | 1336 |
| | | Sonthofen | 735 | 115 | 49 | 87 | 78 | 128 | 149 | **186** | 154 | 119 | 74 | 65 | **40** | 1244 | **52.3** | 4. 8. | 146 | 137 | 37 | 35 | 96 | 1283 |
| | | Ofterschwang | 864 | 75 | 57 | 96 | 82 | 139 | 170 | **185** | 181 | 145 | 100 | 80 | **39** | 1349 | ***65.6*** | *12. 3.* | 157 | 137 | 45 | 41 | 107 | 1364 |
| | Ostrach | Prinz Luitpoldhaus | 1847 | — | — | — | — | — | — | 326 | 276 | 152 | — | — | — | — | — | — | — | — | — | — | — | — |
| | | Oberes Ostrachtal | 900 | 109 | 60 | 119 | 126 | 182 | 232 | **275** | 154 | 141 | 186 | 124 | **41** | 1749 | **57.3** | 11. 7. | 182 | 150 | 66 | 49 | 135 | 1756 |
| | | Hinterstein | 866 | 101 | 39 | 93 | 103 | 166 | 234 | **309** | 182 | 155 | 179 | 124 | **35** | 1920 | **60.2** | 4. 8. | 169 | 143 | 61 | 41 | 108 | 1910 |
| | | Oberjoch | 1136 | 95 | 53 | 75 | 105 | 164 | 215 | **273** | 173 | 123 | 198 | 117 | **23** | 1614 | **56.0** | 4. 8. | 176 | 145 | 59 | 65 | 163 | 1595 |
| | | Oberdorf, Bad | 850 | 105 | 55 | 77 | 97 | 158 | 200 | **256** | 151 | 97 | 168 | 112 | **25** | 1501 | **54.2** | 20.10. | 150 | 139 | 51 | 37 | 97 | 1506 |
| | | Thalkirchdorf | 737 | 113 | 76 | 110 | 85 | 183 | 205 | **261** | 194 | 100 | 174 | 92 | **37** | 1630 | 48.0 | 16. 7. | 169 | 138 | 58 | 43 | 107 | 1645 |
| | Altrach bis Ostrach | Wärterhaus a. Steig- | 935 | 156 | 83 | 155 | 120 | 197 | 250 | **301** | 211 | 103 | 174 | 104 | **49** | 1903 | **59.2** | 12. 3. | 201 | 148 | 69 | 64 | 131 | 1985 |
| | | Immenstadt [bach | 731 | 124 | 67 | 123 | 144 | 157 | 194 | **212** | 177 | 110 | 85 | 76 | ***30*** | 1469 | 43.2 | 24. 8. | 165 | 138 | 57 | 45 | 116 | 1538 |
| | | Bodelsberg | 896 | 106 | 60 | 55 | 56 | 107 | 104 | **162** | 119 | 78 | 73 | 54 | **26** | 1000 | 35.4 | 16. 7. | 189 | 126 | 38 | 55 | 111 | 1043 |
| | | Diepolz | 965 | 121 | 85 | 116 | 91 | 170 | 151 | **209** | 172 | 88 | 112 | 77 | **54** | 1446 | 37.0 | 4. 8. | 146 | 126 | 58 | 44 | 116 | 1500 |
| | | Martinszell | 745 | 96 | 52 | 68 | 67 | 130 | 128 | 169 | **195** | 76 | 73 | 44 | **35** | 1133 | 37.9 | 24. 8. | 172 | 136 | 36 | 46 | 98 | 1190 |
| | | Buchenberg | 905 | 107 | 60 | 108 | 90 | 135 | 124 | **211** | 112 | 60 | 101 | 50 | **42** | 1200 | 37.4 | 18. 7. | 157 | 132 | 42 | 48 | 113 | 1236 |
| | | Kempten | 665 | 82 | 43 | 56 | 113 | 126 | 118 | **137** | 97 | 44 | 54 | **30** | 38 | 938 | 45.9 | 22. 4. | 169 | 124 | 32 | 47 | 87 | 970 |
| | | Durach | 710 | 95 | *50* | 56 | 56 | 106 | 94 | **129** | 120 | 68 | 42 | 31 | **27** | 874 | 32.2 | 4. 8. | 160 | 122 | 29 | 47 | 95 | — |
| | | Krugzell | 667 | 80 | 49 | 58 | 47 | 111 | 133 | **148** | 73 | 42 | 58 | **35** | 40 | 874 | 27.4 | 6.12. | 164 | 121 | 27 | 45 | 92 | 893 |
| | | Legau | 665 | 90 | 45 | 62 | 48 | 118 | 127 | **153** | 93 | 50 | 62 | **42** | 45 | 935 | 28.5 | 26. 6. | 162 | 125 | 31 | 44 | 98 | 953 |
| | | Frauenzell | 731 | 126 | 62 | 89 | 76 | 138 | 144 | **219** | 140 | 51 | 76 | 52 | **47** | 1220 | 36.4 | 27. 7. | 149 | 135 | 42 | 40 | 103 | 1233 |
| | Altrach | Häfeliswald | 820 | 146 | 75 | 113 | 83 | 131 | 148 | **230** | 115 | 61 | 89 | 60 | **50** | 1301 | 43.9 | 24. 8. | 169 | 139 | 43 | 49 | 113 | 1329 |
| | | Wiggensbach | 857 | *135* | *70* | 53 | 65 | 161 | 146 | **217** | 94 | 50 | 88 | **39** | 49 | 1167 | 38.8 | 25. 6. | 153 | 129 | 50 | 49 | 85 | 1132 |
| | | Wurzach | 650 | *95* | *72* | *49* | 63 | 90 | 67 | **126** | 69 | 39 | 56 | *29* | **22** | 777 | 23.3 | 21. 8. | 138 | 123 | 25 | 38 | 90 | 804 |
| | | Leutkirch | 660 | 91 | 69 | 72 | 55 | 127 | 96 | **133** | 84 | 46 | 59 | 38 | **37** | 907 | 24.3 | 6.12. | 166 | 129 | 27 | 48 | 92 | 911 |
| | | Ittelsburg | 718 | 46 | 34 | 62 | 49 | 130 | 110 | **138** | 108 | **29** | 66 | 34 | **29** | 835 | **53.5** | 24. 8. | 142 | 116 | 28 | 38 | 94 | 848 |
| | Iller | Memmingen (Flugh.) | 634 | 49 | 55 | 51 | 54 | 99 | 71 | **122** | 74 | 102 | 47 | 33 | **21** | 788 | 23.3 | 5. 9. | 157 | 121 | 20 | 49 | 96 | — |
| | | Kirchberg (Iller) | 550 | 88 | 37 | *45* | 63 | 51 | *37* | **114** | 79 | *40* | *55* | *27* | ***19*** | 655 | 27.9 | 25. 1. | 131 | 107 | 23 | 34 | 96 | 664 |
| | | Jedesheim | 500 | 44 | 41 | 45 | 76 | 58 | 59 | **107** | 62 | 36 | 38 | 26 | **19** | 611 | 18.5 | 23. 4. | 154 | 112 | 12 | 41 | 87 | 634 |
| | | Reischenhof | 570 | 62 | 34 | 44 | 88 | 71 | 56 | **104** | 59 | 36 | 47 | 30 | **23** | 654 | 20.0 | 23. 4. | 144 | 122 | 18 | 44 | 101 | 661 |
| Lech bis Iller | Blau | Ennabeuren | 776 | 72 | 41 | 46 | 48 | 137 | 61 | **144** | 74 | 68 | 71 | 46 | **32** | 840 | 44.0 | 29. 5. | 185 | 133 | 25 | 59 | 103 | 846 |
| | | Seißen | 707 | 101 | 52 | 59 | 56 | 99 | 68 | **159** | 51 | 106 | 52 | 41 | **29** | 873 | 44.4 | 14. 9. | 145 | 116 | 23 | 40 | 98 | 882 |
| | | Westerheim | 815 | 78 | 48 | 57 | 62 | 154 | 71 | **173** | 98 | 73 | 114 | 49 | **33** | 1010 | 41.3 | 29. 5. | 182 | 140 | 34 | 65 | 114 | 1038 |
| | | Merklingen | 700 | *90* | 43 | 45 | 52 | 104 | 49 | **195** | 111 | 60 | 71 | 46 | **27** | 893 | 43.7 | 24. 8. | 165 | 138 | 25 | 30 | 101 | 906 |
| | | Bermaringen | 650 | 57 | 39 | 59 | 61 | *81* | 64 | **171** | 82 | 95 | *46* | *40* | ***29*** | 824 | 47.5 | 3. 7. | 163 | 128 | 19 | 40 | 94 | 830 |
| | | Dornstadt | 550 | 39 | 43 | 38 | 36 | 72 | 49 | **110** | 59 | 63 | 41 | *34* | **15** | 599 | 24.9 | 24. 8. | 157 | 107 | 15 | 45 | 93 | 606 |
| | Donau | Ulm | 495 | 98 | 63 | 58 | 46 | 77 | 60 | **167** | 83 | 25 | 40 | 39 | **20** | 776 | 25.7 | 25. 1. | 169 | 127 | 17 | 53 | 90 | 799 |
| | | Senden, Kr. Neu-Ulm | 487 | 67 | 43 | 49 | 51 | 71 | 90 | **120** | 40 | 54 | 33 | 27 | **23** | 668 | 30.0 | 18. 7. | 125 | 115 | 18 | 33 | 80 | 680 |
| | Roth | Weißenhorn | 506 | 59 | 46 | 50 | 56 | 67 | 68 | **138** | 53 | 52 | 39 | 27 | **18** | 673 | 32.9 | 18. 7. | 151 | 105 | 18 | 41 | 88 | 695 |
| | | Oberfahlheim | 460 | 50 | 38 | 33 | 31 | 51 | 43 | **129** | 42 | 69 | 26 | **18** | **18** | 548 | 24.0 | 18. 7. | 142 | 104 | 13 | 38 | 81 | 557 |
| | Günz | Obergünzburg | 738 | 91 | 57 | 78 | 52 | 115 | 136 | **168** | 115 | **30** | 89 | 68 | 39 | 1058 | **54.2** | 24. 8. | 163 | 136 | 34 | 39 | 101 | 1037 |
| | | Ottobeuren | 660 | 64 | 42 | 70 | 52 | 102 | 77 | **110** | 92 | 61 | 56 | 32 | **28** | 786 | 39.7 | 24. 8. | 157 | 124 | 21 | 48 | 98 | 811 |
| | | Winterrieden | 560 | 65 | 43 | 49 | 76 | 65 | 60 | **100** | 93 | 28 | 38 | 23 | **21** | 661 | 44.2 | 24. 8. | 143 | 112 | 18 | 39 | 84 | 684 |
| | | Arlesried | 650 | 79 | 51 | 62 | 88 | 73 | 96 | **126** | 80 | 45 | 52 | 31 | **30** | 813 | 25.6 | 13. 4. | 151 | 125 | 26 | 48 | 98 | 836 |
| | | Leipheim | 475 | 48 | 42 | 44 | 47 | 60 | 62 | **142** | 67 | 115 | 39 | 25 | **19** | 710 | 47.3 | 14. 9. | 169 | 116 | 20 | 40 | 87 | 735 |
| | | Tafertshofen | 530 | 71 | 51 | 54 | 85 | 87 | 72 | **115** | 83 | 50 | 47 | 27 | **18** | 760 | 22.4 | 11. 7. | 162 | 121 | 23 | 44 | 94 | 804 |
| | Mindel | Autenried | 470 | 60 | 49 | 47 | 52 | 76 | 89 | **174** | 57 | 78 | 43 | 28 | **24** | 777 | 28.1 | 16. 9. | 122 | 109 | 19 | 35 | 90 | 798 |
| | | Bayersried | 720 | 95 | 69 | 67 | 46 | 83 | 83 | **156** | 59 | 42 | 60 | 47 | **16** | 823 | 24.1 | 5. 9. | 147 | 125 | 27 | 40 | 92 | 878 |
| | | Mindelheim | 607 | 60 | 27 | 61 | 62 | 69 | 109 | **123** | 68 | 53 | 41 | **21** | 28 | 722 | 33.5 | 17. 6. | 160 | 116 | 23 | 49 | 90 | 743 |
| | | Schöneberg, Kr. Mindelheim | 558 | *65* | 52 | 62 | 62 | 94 | 87 | **126** | 69 | 40 | *40* | 23 | **19** | 739 | 33.2 | 15. 5. | 155 | 123 | 18 | 48 | 95 | 792 |
| | | Burtenbach | 480 | 67 | 49 | 52 | 60 | 104 | 80 | **162** | 49 | 73 | 43 | **30** | 41 | 770 | 45.5 | 14. 5. | 158 | 123 | 21 | 51 | 88 | 786 |
| | | Röfingen | 474 | 49 | 52 | 61 | 46 | 87 | 84 | **158** | 52 | 51 | 29 | **21** | 24 | 714 | 33.3 | 18. 7. | 157 | 113 | 24 | 39 | 94 | 749 |
| | | Krumbach | 514 | 77 | 56 | 56 | 91 | 116 | 91 | **134** | 87 | 52 | 42 | 33 | **24** | 859 | 39.1 | 15. 5. | 158 | 120 | 27 | 47 | 83 | 909 |
| | | Wettenhausen | 455 | 70 | 92 | 70 | 66 | 66 | 90 | **164** | 58 | 63 | 65 | 35 | **30** | 859 | 45.3 | 18. 7. | 170 | 134 | 23 | 49 | 84 | 869 |
| | Brenz | Heidenheim | 494 | 60 | 55 | 56 | 44 | 63 | 65 | **106** | 62 | 66 | 53 | 44 | **19** | 683 | 19.1 | 7. 7. | 164 | 119 | 22 | 47 | 94 | 730 |
| | | Dettingen a. Albbuch | 575 | 51 | 43 | 38 | 48 | 75 | 67 | **151** | 40 | 72 | 42 | 29 | **20** | 676 | 31.3 | 3. 7. | 196 | 119 | 18 | 58 | 97 | 692 |
| | | Ettlenschieß | 656 | 74 | 44 | 55 | 57 | 110 | 57 | **142** | 84 | 66 | 50 | 55 | **24** | 818 | 32.2 | 24. 8. | 136 | 126 | 25 | 39 | 104 | 823 |
| | | Bernstadt, Kr. Ulm | 550 | 44 | 38 | 35 | 40 | 74 | 62 | **121** | 52 | 89 | 40 | 32 | **21** | 648 | 31.2 | 18. 7. | 159 | 118 | 13 | 45 | 100 | 654 |
| | | Niederstotzingen | 452 | 37 | 28 | *40* | 50 | 47 | 56 | **149** | 39 | 69 | 40 | 22 | **20** | 597 | 23.0 | 28. 7. | 150 | 108 | 18 | 39 | 83 | 608 |
| | | Gundelfingen | 440 | 49 | 40 | 44 | 37 | 39 | 60 | **155** | 44 | 96 | 30 | 30 | **15** | 639 | 40.0 | 27. 7. | 147 | 99 | 16 | 33 | 90 | 654 |

# Donau — Monats- und Jahressummen, größte Tagessumme — 1942

| Flußgebiet | | Stationen | Seehöhe m | Monatssummen (mm) Januar | Februar | März | April | Mai | Juni | Juli | August | September | Oktober | November | Dezember | Jahressumme I—XII mm | Größte Tagesmenge Höhe mm | Datum | Zahl der Tage mit Niederschlag ≧ 0.1 mm | ≧ 1.0 mm | ≧ 10.0 mm | * ≧ 0.1 mm | ▣ | Jahressumme XI.41—X.42 mm |
|---|---|---|---|---|---|---|---|---|---|---|---|---|---|---|---|---|---|---|---|---|---|---|---|---|
| Lech bis Iller | Donau | Eglingen | 549 | 64 | 32 | 40 | 46 | 47 | 77 | **114** | 44 | 60 | 55 | 31 | **16** | 626 | 21.9 | 25. 1. | 157 | 114 | 13 | 37 | 97 | 660 |
| | | Zöschingen | 510 | 58 | 40 | 43 | 39 | 67 | 70 | **129** | 33 | 83 | 48 | 29 | **18** | 657 | 32.8 | 13. 9. | 156 | 108 | 18 | 41 | 90 | 691 |
| | | Glött | 440 | 35 | 27 | 43 | **18** | 32 | 64 | **178** | 55 | 120 | 52 | 28 | 23 | 675 | 48.0 | 16. 9. | 126 | 92 | 21 | 30 | 79 | 672 |
| | | Kicklingen | 417 | 53 | 35 | 58 | 32 | 54 | 65 | 60 | 65 | **66** | 34 | **31** | 33 | 586 | 35.5 | 17. 8. | 110 | 96 | 16 | 37 | 87 | 578 |
| | | Unterfinningen | 460 | 55 | 40 | 54 | 26 | 40 | 65 | **117** | 39 | 84 | 51 | 24 | **16** | 611 | 24.6 | 16. 9. | 104 | 99 | 19 | 28 | 97 | 654 |
| | | Blindheim | 416 | 42 | 23 | 35 | 25 | 26 | 67 | **124** | 34 | 75 | 36 | 29 | **18** | 534 | 26.4 | 5. 9. | 152 | 94 | 8 | 41 | 95 | 535 |
| | | Diemantstein | 490 | 31 | 34 | 35 | 11 | 25 | 54 | **94** | 39 | 33 | 47 | 17 | **8** | 428 | 21.1 | 3. 7. | 110 | 78 | 15 | 34 | 98 | 459 |
| | | Stillnau | 430 | 43 | 22 | 46 | 20 | 36 | 64 | **111** | 32 | 84 | 65 | 29 | **12** | 564 | 37.6 | 5. 9. | 134 | 93 | 12 | 33 | 91 | 584 |
| | Wörnitz | Schillingsfürst | 489 | 48 | 46 | 56 | 47 | 80 | 57 | **98** | 62 | 36 | 79 | 42 | **24** | 675 | 28.0 | 29. 5. | 155 | 117 | 22 | 54 | 98 | 724 |
| | | Wörnitz | 488 | 55 | 40 | 51 | 38 | 82 | 53 | **98** | 65 | 30 | 65 | 44 | **24** | 645 | 32.0 | 29. 5. | 157 | 107 | 16 | 43 | 98 | 682 |
| | | Schnelldorf | 465 | 49 | 49 | 56 | 43 | 82 | 65 | **105** | 75 | 39 | 76 | 68 | **29** | 736 | 32.2 | 29. 5. | 162 | 116 | 22 | 47 | 91 | 759 |
| | | Dinkelsbühl | 440 | 45 | 31 | 46 | 33 | 95 | 79 | **120** | 59 | 33 | 61 | 44 | **26** | 672 | **51.5** | 29. 5. | 159 | 116 | 19 | 42 | 79 | — |
| | | Karlsholz | 512 | 28 | 25 | 35 | 33 | 52 | 81 | **148** | 50 | 60 | 65 | 50 | **19** | 646 | 23.4 | 7. 7. | 115 | 102 | 17 | 31 | 96 | 680 |
| | | Feuchtwangen | 453 | 44 | 30 | 45 | 49 | 79 | 51 | **100** | 73 | 35 | 62 | 53 | **26** | 647 | 28.4 | 29. 5. | 175 | 131 | 8 | 42 | 94 | 665 |
| | | Wassertrüdingen | 422 | 39 | 33 | 37 | 31 | 50 | 63 | **115** | 47 | 48 | 50 | 46 | **18** | 577 | 20.1 | 18. 7. | 161 | 109 | 16 | 42 | 91 | 596 |
| | | Ehingen b. Wassertrüdingen | 453 | 35 | 32 | 41 | 31 | 72 | 68 | **111** | 36 | **25** | 56 | 55 | 29 | 591 | 25.3 | 7. 7. | 161 | 108 | 19 | 47 | 96 | 606 |
| | | Hohentrüdingen | 577 | 42 | 42 | 40 | 51 | 61 | 62 | **131** | 27 | 62 | 67 | 49 | **16** | 650 | 26.7 | 7. 7. | 140 | 107 | 21 | 42 | 89 | 672 |
| | | Oettingen | 420 | 44 | 32 | 35 | 24 | 58 | 56 | **122** | 40 | 44 | 49 | 36 | **13** | 553 | 27.2 | 7. 7. | 147 | 107 | 14 | 41 | 90 | 575 |
| | | Wechingen | 412 | 44 | 33 | 44 | 22 | 39 | 61 | **133** | 33 | 41 | 57 | 37 | **13** | 557 | 27.8 | 16. 7. | 130 | 100 | 13 | 40 | 80 | 582 |
| | | Wemding | 456 | 37 | 32 | 46 | 38 | 45 | 63 | **142** | 55 | 48 | 67 | 39 | **16** | 628 | 30.5 | 16. 7. | 151 | 115 | 15 | 40 | 90 | 643 |
| | | Forstweiler | 530 | 42 | **38** | 50 | 40 | 85 | 69 | **147** | 56 | 39 | 57 | 48 | 40 | 711 | 23.2 | 18. 7. | 164 | 120 | 19 | 47 | 104 | 711 |
| | | Bopfingen | 470 | 59 | 44 | 53 | 39 | 74 | 74 | **177** | 58 | 62 | 67 | 42 | **25** | 774 | 49.7 | 11. 7. | 163 | 121 | 23 | 49 | 94 | 828 |
| | | Nördlingen | 436 | 36 | 26 | 34 | 25 | 54 | 56 | **113** | 54 | 36 | 52 | 24 | **19** | 529 | 22.8 | 22. 8. | 164 | 96 | 9 | 43 | 86 | 555 |
| | | Minderoffingen | 450 | 43 | 30 | 36 | 31 | 57 | 60 | **125** | 72 | 33 | 46 | 34 | **13** | 580 | 22.8 | 16. 7. | 149 | 106 | 16 | 44 | 85 | 599 |
| | | Möttingen | 413 | *40* | *30* | *40* | 22 | 35 | 55 | **91** | 46 | 41 | 51 | 27 | **14** | 492 | 16.8 | 16. 7. | 156 | 106 | 8 | 41 | 84 | 519 |
| | | Bollstadt | 559 | 53 | 46 | 40 | 23 | 39 | 65 | **110** | 37 | 50 | 60 | 30 | **18** | 571 | 20.3 | 25. 1. | 161 | 109 | 14 | 48 | 93 | 614 |
| | | Harburg | 420 | 43 | 30 | 38 | 24 | 43 | 56 | **107** | 42 | 80 | 61 | 34 | **17** | 575 | 42.8 | 5. 9. | 150 | 110 | 13 | 45 | 97 | 591 |
| | | Mündling | 520 | 49 | 37 | 49 | 34 | 50 | 75 | **116** | 41 | 67 | 80 | 45 | **17** | 660 | 25.5 | 16. 9. | 113 | 113 | 18 | 33 | 93 | 674 |
| | | Donauwörth | 415 | 42 | 24 | 45 | 22 | 32 | 55 | **147** | 37 | 49 | 52 | 30 | **17** | 552 | 24.1 | 11. 7. | 178 | 102 | 12 | 51 | 93 | 570 |
| | D. | Kaisheim | 479 | 37 | 20 | 47 | 27 | 50 | 59 | **144** | 45 | 39 | 76 | 44 | **17** | 605 | 30.9 | 18. 7. | 148 | 111 | 11 | 40 | 93 | 624 |
| | Zusam | Obergessertshausen | 515 | 73 | 54 | 55 | 56 | 74 | 105 | **130** | 57 | 46 | 52 | 30 | **23** | 755 | 32.0 | 11. 7. | 145 | 120 | 22 | 41 | 92 | 784 |
| | | Ziemetshausen | 485 | 62 | 48 | 55 | 50 | 88 | 86 | **153** | 58 | 82 | 45 | 25 | **23** | 775 | 47.5 | 15. 9. | 154 | 117 | 23 | 41 | 90 | 800 |
| | | Dinkelscherben | 470 | 62 | 47 | 55 | 43 | 79 | 114 | **145** | 55 | 64 | 47 | 33 | **21** | 765 | 43.3 | 25. 6. | 157 | 116 | 19 | 47 | 88 | 786 |
| | | Zusmarshausen | 460 | 67 | 44 | 49 | 55 | 74 | 101 | **166** | 73 | 57 | 61 | 44 | **24** | 815 | 32.4 | 18. 7. | 168 | 123 | 22 | 47 | 88 | 842 |
| | | Horgau | 460 | 66 | 41 | 54 | 51 | 68 | 85 | **153** | 48 | 41 | 42 | 37 | **20** | 706 | 36.8 | 11. 7. | 152 | 116 | 17 | 42 | 92 | 731 |
| | | Bliensbach | 437 | 52 | 33 | 53 | 43 | 32 | 68 | **107** | 48 | 62 | 53 | 32 | **13** | 596 | 36.1 | 16. 9. | 162 | 118 | 12 | 39 | 92 | 609 |
| | Schmutter | Mickhausen | 539 | 62 | 43 | 70 | 53 | — | — | — | — | — | — | — | — | — | — | — | — | — | — | — | — | — |
| | | Markt Wald | 630 | 64 | 50 | *60* | 49 | 107 | **124** | 115 | 78 | *45* | *55* | *25* | **18** | 790 | — | — | — | — | — | — | — | 810 |
| | | Margertshausen | 495 | 59 | 47 | 57 | 48 | 73 | 74 | **132** | 61 | 50 | 49 | 24 | **22** | 696 | 33.4 | 24. 8. | 147 | 106 | 18 | 31 | 83 | 704 |
| | | Kreppen | 460 | 71 | 47 | 71 | 51 | 92 | 116 | **155** | 79 | 49 | 69 | 57 | **32** | 889 | 34.8 | 24. 8. | 197 | 147 | 21 | 48 | 96 | 904 |
| | | Biberbach, Kr. Wertingen | 464 | 58 | 38 | 55 | 40 | 47 | 66 | **145** | 62 | 61 | 56 | 29 | **18** | 675 | 32.1 | 11. 7. | 162 | 114 | 13 | 46 | 78 | 696 |
| | | Druisheim | 415 | 51 | 33 | 47 | 41 | 34 | 51 | **128** | 56 | 41 | 54 | 30 | **17** | 583 | 32.6 | 24. 8. | 165 | 105 | 11 | 42 | 87 | 599 |
| Lech | Wertach bis Grenze | Fallmühle | 928 | 119 | 58 | 85 | 117 | 116 | 168 | **221** | 147 | 96 | 142 | 86 | **32** | 1387 | 46.5 | 4. 8. | 155 | 135 | 54 | 40 | 135 | 1425 |
| | | Pfronten-Steinach | 848 | 103 | 47 | 58 | 88 | 110 | **176** | 171 | 133 | 71 | 106 | 69 | **37** | 1169 | 45.6 | 4. 8. | 139 | 127 | 43 | 34 | 109 | 1196 |
| | | Weißensee | 790 | 78 | 55 | 45 | 80 | 99 | **155** | 137 | 133 | 85 | 53 | 67 | **24** | 1011 | 38.2 | 6. 8. | 153 | 131 | 34 | 38 | 89 | 1011 |
| | | Horn b. Füssen | 794 | 82 | 44 | 41 | 83 | 132 | **232** | 176 | 159 | 105 | 58 | 78 | **24** | 1214 | 43.0 | 4. 8. | 181 | 133 | 40 | 54 | 117 | 1207 |
| | | Neuschwanstein | 965 | 96 | 56 | 46 | 93 | 147 | **206** | 175 | 165 | 137 | 62 | 111 | **23** | 1317 | 48.2 | 4. 8. | 164 | 138 | 47 | 52 | 115 | 1292 |
| | | Buching | 810 | 71 | 43 | 44 | 68 | 136 | **154** | 136 | 141 | 114 | 58 | 86 | **25** | 1076 | 39.2 | 6. 8. | 163 | 134 | 37 | 50 | 112 | 1060 |
| | | Weizern-Hopferau | 815 | 89 | 43 | 40 | 89 | 118 | **169** | 144 | 131 | 107 | 67 | 55 | **27** | 1079 | 45.6 | 6. 8. | 173 | 135 | 31 | 50 | 106 | 1086 |
| | | Rieden b. Füssen | 820 | 70 | 34 | 49 | 81 | 103 | **180** | 134 | 128 | 97 | 55 | 69 | **23** | 1023 | 37.8 | 6. 8. | 179 | 137 | 34 | 46 | 104 | 1009 |
| | | Lechbruck | 730 | 85 | 44 | 38 | 85 | 110 | 150 | **154** | 112 | 105 | 73 | 63 | **28** | 1047 | 37.3 | 4. 8. | 167 | 133 | 32 | 54 | 110 | 1034 |
| | | Steingaden | 774 | 81 | 46 | 34 | 65 | 105 | 151 | **158** | 116 | 95 | 65 | 60 | **22** | 998 | 39.7 | 6. 8. | 154 | 133 | 30 | 42 | 96 | 997 |
| | | Herzogsägmühle | 704 | 66 | 44 | 31 | 65 | 101 | 123 | **132** | 117 | 33 | 58 | 49 | **27** | 846 | 44.0 | 6. 8. | 136 | 122 | 24 | 35 | 97 | 854 |
| | | Schwabbruck | 747 | 86 | 45 | 52 | 59 | 94 | **147** | 132 | 85 | 39 | 76 | 59 | **36** | 910 | 38.4 | 1. 6. | 168 | 135 | 28 | 44 | 80 | 909 |
| | | Apfeldorf a. Lech | 664 | 71 | 42 | 52 | 51 | 83 | **119** | 111 | 76 | 44 | 47 | 47 | **28** | 771 | 32.2 | 2. 6. | 127 | 117 | 23 | 30 | 81 | 786 |
| | | Denklingen | 700 | 78 | 37 | 54 | 37 | 78 | **119** | 111 | 69 | 36 | 55 | 44 | **24** | 742 | 28.6 | 18. 7. | 127 | 110 | 25 | 40 | 87 | 756 |
| | | Landsberg (Flugh.) | 587 | 55 | 38 | 50 | 41 | 89 | 80 | **110** | 43 | 66 | 42 | 32 | **21** | 667 | 29.3 | 5. 9. | 162 | 113 | 16 | 45 | 92 | — |
| | | Lechfeld | 550 | 68 | 36 | 50 | 44 | 70 | 80 | **118** | 53 | 56 | 36 | 34 | **21** | 666 | 34.4 | 5. 9. | 156 | 109 | 20 | 46 | 100 | 674 |
| | | Issing | 720 | 67 | 36 | 55 | 37 | 82 | 102 | **136** | 66 | 37 | 53 | 43 | **24** | 738 | 30.7 | 2. 7. | 161 | 123 | 18 | 48 | 109 | 745 |
| | | Augsburg (Hochablaß) | 486 | 64 | 43 | 53 | 67 | 82 | 50 | **107** | 57 | 44 | 47 | 37 | **24** | 675 | 26.5 | 27. 7. | 168 | 117 | 19 | 44 | 91 | 685 |
| | | ,, (Gew. Fachschule) | 480 | 58 | 38 | 52 | 47 | 76 | 53 | **107** | 60 | 28 | 47 | 31 | **24** | 621 | 33.4 | 24. 8. | 149 | 109 | 18 | 45 | 93 | 626 |
| | | ,, (Schlachthof) | 478 | 54 | 41 | 51 | 54 | 59 | 46 | **82** | 56 | 29 | 38 | 27 | **21** | 558 | 31.4 | 24. 8. | 133 | 104 | 13 | 33 | 85 | 562 |
| | | ,, (Kläranlage) | 470 | 64 | 47 | 51 | 47 | 63 | 68 | **113** | 75 | 31 | 45 | 29 | **21** | 654 | 29.2 | 24. 8. | 159 | 115 | 16 | 50 | 92 | 669 |
| | | ,, (St. Stephan) | 490 | 65 | 42 | 59 | 57 | 82 | 66 | **129** | 59 | 36 | 54 | 32 | **28** | 709 | 29.5 | 24. 8. | 164 | 116 | 22 | 47 | 91 | 723 |
| | Wertach | Gschwend | 1000 | 121 | 61 | 125 | 134 | 158 | 260 | **295** | 185 | 126 | 200 | 115 | **28** | 1808 | 49.0 | 16. 6. | 155 | 142 | 65 | 38 | 133 | 1863 |
| | | Wertach | 915 | 65 | 38 | 91 | 94 | 138 | 187 | **230** | 159 | 109 | 117 | 57 | **30** | 1315 | 45.2 | 4. 8. | 178 | 143 | 42 | 39 | 101 | 1340 |
| | | Mittelberg b. Oy | 1030 | 129 | 84 | 92 | 89 | 142 | 163 | **199** | 158 | 97 | 109 | 75 | **37** | 1374 | 35.8 | 16. 7. | 169 | 143 | 55 | 53 | 111 | 1394 |
| | | Nesselwang | 868 | 114 | 67 | 78 | 91 | 120 | 178 | **192** | 149 | 97 | 110 | 71 | **38** | 1305 | 47.4 | 6. 8. | 166 | 143 | 49 | 47 | 104 | 1316 |
| | | Görisried | 804 | 123 | 67 | 64 | 79 | 136 | 150 | **181** | 118 | 60 | 99 | 58 | **36** | 1171 | 36.9 | 16. 7. | 168 | 145 | 45 | 49 | 101 | 1183 |
| | | Mittersulzberg | 909 | 109 | 54 | **42** | 110 | **185** | 169 | 183 | 167 | 151 | 72 | 77 | 43 | 1362 | **55.3** | 6. 8. | 171 | 154 | 40 | 53 | 114 | 1367 |
| | | Seeg | 840 | 49 | 35 | 35 | 87 | 94 | **129** | 126 | 111 | 117 | 56 | 42 | **23** | 914 | 38.7 | 6. 8. | 136 | 126 | 27 | 16 | 94 | 908 |
| | | Markt Oberdorf | 757 | 63 | 34 | 45 | 59 | 123 | **142** | 133 | 115 | 49 | 52 | 33 | **29** | 877 | 32.2 | 6. 8. | 173 | 135 | 28 | 51 | 93 | 891 |
| | | Hochgreuth | 912 | 48 | 28 | 45 | 51 | 129 | 139 | **181** | 109 | 76 | 103 | 47 | **23** | 979 | 32.6 | 10. 5. | 173 | 132 | 35 | 19 | 108 | 961 |
| | | Unterthingau | 772 | 78 | 43 | 84 | 59 | 114 | 138 | **183** | 112 | 40 | 77 | 58 | **37** | 1023 | 34.6 | 27. 7. | 166 | 133 | 34 | 47 | 100 | 1037 |
| | | Kaufbeuren | 700 | 63 | 39 | 56 | 44 | 89 | 107 | **110** | 77 | **29** | 49 | 40 | **29** | 732 | 30.1 | 16. 7. | 162 | 125 | 20 | 47 | 97 | 753 |
| | | Ingenried | 660 | 55 | 42 | 57 | 39 | 77 | 91 | **106** | 65 | 50 | 50 | 35 | **28** | 695 | 39.2 | 5. 9. | 127 | 117 | 17 | 37 | 87 | 704 |
| | | Türkheim | 599 | 101 | 55 | 73 | 53 | 78 | 106 | **127** | 78 | 46 | 55 | **31** | 38 | 841 | 29.2 | 16. 7. | 172 | 133 | 24 | 60 | 97 | 874 |
| | | Auerberg | 1055 | 68 | 41 | 42 | 80 | 119 | 129 | **147** | 108 | 53 | 56 | 86 | **28** | 957 | 33.0 | 4. 8. | 148 | 132 | 32 | 43 | 121 | 920 |
| | | Krottenhill | 885 | 76 | *40* | 55 | *50* | 90 | 120 | **145** | 52 | 41 | 75 | 62 | **33** | 839 | 35.2 | 27. 7. | 125 | 114 | 29 | 38 | 100 | 824 |
| | | Stocken | 750 | 80 | 46 | 44 | 38 | 101 | **113** | 102 | 70 | 35 | 55 | 47 | **23** | 754 | 26.3 | 15. 5. | 173 | 123 | 21 | 49 | 99 | 773 |
| | | Gutenberg | 670 | 87 | 36 | 61 | 39 | 92 | 92 | **111** | 80 | 40 | 43 | 45 | **29** | 755 | 41.8 | 24. 8. | 134 | 119 | 22 | 36 | 91 | 771 |
| | | Hiltenfingen | 558 | 56 | 38 | 45 | 43 | 60 | 93 | **95** | 44 | 40 | 42 | 22 | **20** | 598 | 22.8 | 5. 9. | 143 | 104 | 15 | 54 | 92 | 616 |
| | | Straßberg (Schwaben) | 540 | 70 | 47 | 60 | 72 | 66 | 77 | **134** | 56 | 34 | 48 | 35 | **25** | 724 | 26.5 | 16. 7. | 142 | 122 | 18 | 37 | 95 | 737 |

# 1942 Monats- und Jahressumme, größte Tagessumme Donau

| Fluß-gebiet | | Stationen | Seehöhe m | Monatssummen (mm) Januar | Februar | März | April | Mai | Juni | Juli | August | September | Oktober | November | Dezember | Jahressumme I—XII mm | Größte Tagesmenge Höhe mm | Datum | Zahl der Tage mit Niederschlag ≧ 0.1 mm | ≧ 1.0 mm | ≧ 10.0 mm | * ≧ 0.1 mm | ▣ | Jahressumme XI. 41—X. 42 mm |
|---|---|---|---|---|---|---|---|---|---|---|---|---|---|---|---|---|---|---|---|---|---|---|---|---|
| Lech | Wertach | Holzhausen, Kr. Landsberg | 610 | 73 | 41 | 62 | 44 | 79 | 94 | **99** | 47 | 30 | 40 | 36 | **22** | 667 | 24.7 | 25. 1. | 144 | 113 | 19 | 39 | 82 | 694 |
| | | Mittelstetten . . [a. l. | 540 | 60 | 44 | 46 | 51 | 65 | 95 | 106 | 51 | **109** | 41 | 25 | **23** | 716 | **67.2** | 5. 9. | 189 | 112 | 18 | 50 | 98 | 733 |
| | | Augsburg (Wittelsb. Schule) | 498 | 61 | 42 | 58 | 50 | 88 | 57 | **112** | 47 | 34 | 52 | 29 | **25** | 655 | 25.7 | 25. 1. | 156 | 116 | 17 | 40 | 84 | 657 |
| | | ,, (Stadtmarkt) | 506 | 56 | 41 | 49 | 42 | 68 | 52 | **99** | 47 | 28 | 42 | 23 | **18** | 565 | 25.6 | 24. 8. | 150 | 102 | 15 | 44 | 84 | 577 |
| | | ,, (Westfriedhof) . | 481 | 64 | 46 | 70 | 49 | 75 | 67 | **120** | 42 | 28 | 54 | 33 | **25** | 673 | 26.5 | 22. 5. | 148 | 111 | 25 | 41 | 83 | 685 |
| | Lech | Gersthofen . . . . | 440 | 51 | 32 | 49 | 36 | 43 | 79 | **111** | 52 | **16** | 44 | 21 | **16** | 550 | 22.0 | 18. 7. | 137 | 97 | 10 | 41 | 81 | 569 |
| | | Thierhaupten . . . | 441 | 69 | 41 | 49 | 41 | 44 | 83 | **121** | 59 | 57 | 53 | 23 | **16** | 656 | 37.8 | 11. 7. | 121 | 115 | 12 | 32 | 87 | 696 |
| | | Gablingen . . . . | 463 | 56 | 41 | 58 | 45 | 49 | 64 | **111** | 62 | 33 | 51 | 23 | **18** | 611 | 29.4 | 24. 8. | 159 | 117 | 16 | 44 | 84 | 639 |
| | | Rain (Lech) . . . . | 402 | 56 | 26 | 46 | 21 | 29 | 47 | **113** | 70 | 40 | 64 | 30 | **12** | 554 | 30.1 | 25. 1. | 133 | 110 | 8 | 34 | 84 | 576 |
| Nab bis Lech | Paar bis Lech | Hagenheim . . . . | 480 | 57 | 41 | 53 | 32 | 44 | 56 | **115** | 53 | 97 | 57 | 38 | **20** | 663 | 36.6 | 13. 9. | 140 | 114 | 15 | 43 | 68 | 666 |
| | | Burgheim . . . . | 396 | 47 | 29 | 53 | 48 | 54 | 55 | **107** | 69 | 39 | 68 | 39 | **17** | 625 | 34.3 | 24. 8. | 126 | 101 | 16 | 33 | 86 | 641 |
| | | Neuburg (Donau) . | 388 | 43 | 34 | 45 | 27 | 29 | 59 | **96** | 60 | 25 | 72 | 27 | **20** | 537 | 20.6 | 11. 7. | 155 | 102 | 10 | 40 | 83 | 550 |
| | | Sinning . . . . . | 420 | 40 | 27 | 54 | 31 | 32 | 54 | **126** | 48 | 37 | 67 | 36 | **17** | 569 | 29.1 | 11. 7. | 136 | 103 | 14 | 33 | 74 | 579 |
| | | Ingolstadt-Haunwöhr | 365 | 42 | 25 | 40 | **16** | 41 | 42 | **109** | 72 | 48 | 76 | 27 | **16** | 554 | 26.6 | 20.10. | 148 | 98 | 12 | 48 | 88 | 549 |
| | | Hard, Kr. Eichstätt . | 500 | 37 | 22 | 50 | 23 | 27 | 61 | **172** | 36 | 39 | 80 | 27 | **18** | 592 | 25.6 | 7. 7. | 139 | 101 | 18 | 37 | 98 | 598 |
| | | Ammerfeld . . . . | 510 | 44 | 23 | 45 | 40 | 30 | 59 | **185** | 36 | 46 | 79 | 43 | **20** | 650 | 24.0 | 11. 7. | 127 | 111 | 18 | 38 | 90 | 656 |
| | | Nassenfels. . . . . | 390 | 45 | 29 | 40 | 33 | 39 | 54 | **107** | 54 | 48 | 68 | 27 | **18** | 562 | 24.2 | 11. 7. | 138 | 100 | 10 | 38 | 86 | 575 |
| | | Ingolstadt (Stadtgärt- | 371 | 46 | 31 | 44 | 16 | 40 | 50 | **107** | 71 | 61 | 78 | 30 | **11** | 585 | 24.8 | 20.10. | 134 | 106 | 15 | 40 | 86 | 580 |
| | | Appertshofen [nerei) | 485 | 44 | 27 | 34 | 25 | 81 | 38 | **107** | 77 | 73 | 66 | 35 | **15** | 622 | 40.3 | 14. 9. | 154 | 111 | 13 | 46 | 93 | 618 |
| | | Theißing . . . . . | 420 | 44 | 33 | 40 | 19 | 56 | 39 | **103** | 82 | 44 | 73 | 29 | **13** | 575 | 23.2 | 3. 8. | 130 | 103 | 15 | 39 | 92 | 589 |
| | Paar | Walleshausen . . . | 571 | 83 | 46 | 47 | 42 | 79 | 64 | **141** | 40 | 47 | 42 | 32 | **21** | 684 | 25.3 | 16. 7. | 155 | 114 | 18 | 48 | 92 | 725 |
| | | Mering . . . . . | 510 | 66 | 41 | 54 | 68 | 67 | 58 | **112** | 50 | 38 | 38 | 34 | **21** | 647 | 16.3 | 18. 7. | 132 | 131 | 17 | 35 | 93 | 667 |
| | | Freienried . . . . | 529 | 54 | **27** | 53 | 64 | 77 | 58 | **103** | 56 | 50 | 53 | 56 | 30 | 681 | 24.9 | 5. 9. | 131 | 107 | 24 | 40 | 88 | 658 |
| | | Dasing . . . . . | 470 | 65 | 43 | 55 | 48 | 66 | 55 | **119** | 50 | 54 | 58 | 36 | **20** | 669 | 28.2 | 5. 9. | 165 | 119 | 19 | 46 | 95 | 681 |
| | | Aichach . . . . . | 400 | 66 | 32 | 61 | 44 | 60 | 66 | **110** | 65 | 36 | 75 | 31 | **14** | 660 | 22.7 | 19.10. | 140 | 116 | 22 | 36 | 86 | 672 |
| | | Schrobenhausen . . | 410 | 64 | 29 | 50 | 24 | 48 | 57 | **105** | 104 | 86 | 66 | 31 | **14** | 678 | **53.2** | 5. 9. | 154 | 107 | 12 | 55 | 73 | 683 |
| | | Wollomoos . . . . | 505 | 57 | 30 | 47 | 44 | 69 | 50 | **81** | 49 | 35 | 54 | 28 | **18** | 562 | 20.5 | 25. 1. | 160 | 109 | 13 | 40 | 94 | 561 |
| | | Gachenbach . . . . | 449 | 59 | 31 | 47 | 51 | 69 | 48 | **106** | 75 | 50 | 60 | 33 | **14** | 643 | 28.6 | 5. 9. | 160 | 114 | 18 | 45 | 82 | 651 |
| | | Pörnbach . . . . . | 400 | 52 | 31 | 50 | 27 | 50 | 58 | **103** | 68 | 62 | 85 | 28 | **18** | 632 | 26.5 | 14. 9. | 157 | 109 | 16 | 42 | 97 | 637 |
| | | Ingolstadt-Manching | 370 | 41 | 35 | 45 | 22 | 34 | 51 | **119** | 79 | 45 | 73 | 33 | **15** | 592 | 27.0 | 11. 7. | 178 | 120 | 14 | 47 | 89 | 597 |
| | | Gundelsdorf . . . . | 436 | 70 | 40 | 59 | 37 | 56 | 61 | **119** | 66 | 38 | 61 | 43 | **18** | 668 | 19.7 | 25. 1. | 144 | 118 | 17 | 48 | 93 | 721 |
| | | Schorn . . . . . | 407 | 68 | 28 | *50* | *25* | 67 | 55 | **112** | 49 | 44 | 63 | 29 | **17** | 607 | 27.0 | 18. 7. | 141 | 104 | 15 | 39 | 90 | 637 |
| | | Ludwigsmoos . . . | 380 | 48 | 34 | 50 | 26 | 45 | 53 | **98** | 45 | 48 | 63 | 32 | **19** | 561 | 20.8 | 18. 7. | 129 | 105 | 17 | 37 | 95 | 578 |
| | | Oberarnbach . . . | 380 | 52 | 29 | 43 | 20 | 36 | 46 | **79** | 56 | 43 | 59 | 24 | **14** | 501 | 23.2 | 16. 9. | 157 | 100 | 14 | 47 | 89 | 521 |
| | | Adelshausen . . . . | 385 | 51 | 34 | 47 | 18 | 42 | 58 | **98** | 68 | 28 | 75 | 27 | **14** | 560 | 27.7 | 3. 8. | 157 | 107 | 14 | 46 | 89 | 565 |
| | | Neuschwetzingen. . | 374 | 46 | 31 | 45 | 20 | 48 | 59 | **97** | 73 | 27 | 63 | 25 | **15** | 549 | 22.8 | 11. 7. | 161 | 103 | 14 | 47 | 92 | 551 |
| | Ilm | Tandern . . . . . | 490 | 72 | 43 | 65 | 51 | 80 | 69 | **103** | 53 | 55 | 64 | 40 | **20** | 715 | 35.3 | 5. 9. | 158 | 116 | 19 | 45 | 102 | 725 |
| | | Scheyern . . . . . | 481 | 65 | 38 | 52 | 43 | 51 | 74 | **110** | 49 | 33 | 81 | 36 | **13** | 645 | 23.7 | 18. 7. | 155 | 115 | 13 | 49 | 90 | 670 |
| | | Pfaffenhofen (Ilm) . | 425 | 55 | 29 | 65 | 37 | 53 | 61 | **94** | 43 | 28 | 71 | 30 | **12** | 578 | 21.9 | 18. 7. | 181 | 110 | 13 | 47 | 94 | 588 |
| | | Hüll . . . . . | 438 | 47 | 34 | 58 | 24 | 41 | 48 | **110** | 48 | 36 | 86 | 36 | **16** | 584 | 24.1 | 18. 7. | 143 | 106 | 12 | 48 | 88 | 589 |
| | | Geisenfeld. . . . . | 384 | 52 | 34 | 51 | 34 | 28 | 46 | **128** | 66 | 47 | 92 | 38 | **15** | 631 | 29.4 | 18. 7. | 151 | 105 | 15 | 44 | 89 | 632 |
| | | Aiglsbach . . . . . | 412 | *55* | *30* | *60* | 25 | 37 | 50 | **144** | 65 | 47 | 83 | 25 | **12** | 633 | 26.5 | 18. 7. | — | — | — | — | — | — |
| | | Geibenstetten . . . | 370 | 44 | 32 | 40 | 39 | 33 | 34 | **141** | 117 | 29 | 81 | 35 | **9** | 634 | 45.1 | 20. 8. | 108 | 94 | 19 | 35 | 93 | — |
| | Abens | Mainburg . . . . . | 430 | 59 | 30 | 65 | 33 | 44 | 53 | **122** | 54 | 39 | 87 | 39 | **15** | 640 | 35.2 | 18. 7. | 154 | 106 | 19 | 31 | 64 | 644 |
| | | Siegenburg . . . . | 397 | 45 | 34 | 41 | 21 | 34 | 33 | **143** | 89 | 29 | 76 | 29 | **13** | 587 | 32.0 | 18. 7. | 132 | 97 | 16 | 36 | 87 | 587 |
| | | Neustadt (Donau) . | 350 | 57 | 44 | 38 | 18 | 54 | 40 | 79 | 70 | 30 | **83** | 29 | **15** | 557 | 28.6 | 25. 1. | 104 | 98 | 12 | 33 | 88 | 560 |
| | Altmühl | Linden, Kr. Rothenburg | 500 | 53 | 36 | 45 | **20** | 57 | 54 | **99** | 60 | 51 | 68 | 46 | 30 | 619 | 24.8 | 29. 5. | 147 | 105 | 18 | 47 | 64 | 642 |
| | | Colmberg . . . . . | 445 | 33 | 25 | 31 | 40 | 84 | 60 | **109** | 54 | 48 | 55 | 41 | **18** | 598 | 33.0 | 29. 5. | 127 | 108 | 15 | 33 | 91 | 631 |
| | | Leutershausen . . . | 423 | 45 | 40 | 38 | 29 | 71 | 50 | **103** | 57 | 32 | 58 | 40 | **22** | 585 | 28.0 | 29. 5. | 160 | 109 | 16 | 44 | 82 | 602 |
| | | Herrieden . . . . . | 422 | 35 | 36 | 42 | 48 | 46 | 48 | **97** | 45 | **23** | 60 | 44 | **23** | 547 | 21.4 | 29. 5. | 145 | 98 | 13 | 39 | 87 | 554 |
| | | Triesdorf . . . . . | 443 | 45 | 33 | 32 | 29 | 70 | 49 | **87** | 39 | 79 | 58 | 40 | **15** | 576 | 45.5 | 14. 9. | 180 | 118 | 10 | 50 | 92 | 599 |
| | | Weinberg . . . . . | 500 | 53 | 43 | 40 | 32 | 67 | 60 | **100** | 50 | 35 | 55 | 50 | **17** | 602 | 30.9 | 29. 5. | 146 | 124 | 10 | 43 | 100 | 633 |
| | | Elbersroth . . . . | 450 | 49 | 30 | 42 | 30 | 65 | 62 | **81** | 55 | 36 | 60 | 43 | **17** | 570 | 23.7 | 29. 5. | 173 | 112 | 11 | 54 | 99 | 596 |
| | | Burk . . . . . | 470 | 49 | 37 | 37 | 33 | 81 | 67 | **122** | 48 | 29 | 59 | 49 | **20** | 631 | 27.8 | 7. 7. | 158 | 113 | 18 | 42 | 83 | 658 |
| | | Voggendorf . . . . | 425 | 37 | 28 | 29 | 44 | 70 | 69 | **80** | 43 | 40 | 51 | 45 | **18** | 554 | 24.4 | 29. 5. | 172 | 102 | 11 | 43 | 86 | 561 |
| | | Gunzenhausen . . . | 420 | 38 | 26 | 33 | *45* | 49 | 46 | **119** | 31 | 46 | 69 | 44 | **14** | 560 | 22.1 | 20.10. | 151 | 109 | 13 | 48 | 92 | 572 |
| | | Gnotzheim . . . . | 600 | 39 | 37 | 36 | 35 | 38 | 66 | **120** | 29 | 42 | 64 | 42 | **11** | 559 | 23.7 | 17. 7. | 132 | 105 | 15 | 38 | 93 | 588 |
| | | Alesheim . . . . . | 430 | 30 | 28 | 32 | 39 | 43 | 39 | **119** | 36 | 39 | 72 | 45 | **17** | 539 | 21.5 | 20.10. | 155 | 95 | 12 | 44 | 87 | 537 |
| | | Auernheim . . . . | 631 | 49 | 41 | 44 | 26 | 45 | 50 | **156** | 38 | 38 | 85 | 43 | **19** | 634 | 39.4 | 18. 7. | 145 | 108 | 15 | 39 | 100 | 672 |
| | | Döckingen . . . . | 530 | 62 | 39 | 52 | 36 | 73 | 72 | **228** | 37 | 49 | 95 | 59 | **23** | 825 | **52.3** | 16. 7. | 134 | 124 | 21 | 35 | 97 | 863 |
| | | Rehlingen . . . . . | 457 | 57 | 54 | 55 | 25 | 59 | 58 | **181** | 34 | 23 | 98 | 41 | *18* | 703 | 35.0 | 26. 7. | 146 | 121 | 17 | 40 | 91 | 740 |
| | | Rothenstein . . . . | 520 | 38 | 25 | 38 | 32 | 62 | 41 | **185** | 22 | 23 | 77 | 43 | **16** | 602 | 40.7 | 16. 7. | 151 | 98 | 17 | 48 | 95 | 595 |
| | | Mörnsheim . . . . | 420 | *45* | 44 | *35* | 25 | *55* | *40* | ***175*** | *35* | ***20*** | 74 | 53 | 42 | *643* | — | — | — | — | — | — | — | *622* |
| | | Eichstätt . . . . . | 388 | 49 | 32 | 37 | 28 | 57 | 40 | **160** | 67 | 26 | 80 | 39 | **20** | 635 | 30.9 | 24. 8. | 166 | 108 | 14 | 47 | 88 | 628 |
| | | Heiligenkreuz . . . | 556 | 44 | 38 | 42 | 40 | 79 | 49 | **209** | 51 | 36 | 112 | 59 | **21** | 780 | 39.2 | 27. 7. | 158 | 107 | 19 | 51 | 99 | 780 |
| | | Rapperszell . . . . | 510 | 36 | 34 | 33 | 25 | 77 | 38 | **143** | 43 | 24 | 73 | 46 | **10** | 582 | 28.4 | 27. 7. | 124 | 105 | 13 | 40 | 85 | 594 |
| | | Böhmfeld . . . . . | 427 | 54 | 28 | 37 | 24 | 66 | 43 | **116** | 49 | 61 | 67 | 42 | **10** | 597 | 36.2 | 5. 9. | 118 | 102 | 12 | 34 | 80 | — |
| | | Freystadt (Oberpfalz) | 407 | 34 | 23 | 44 | 30 | 63 | 42 | **167** | 35 | 43 | 108 | 39 | **16** | 644 | 33.2 | 18. 7. | 135 | 111 | 18 | 39 | 96 | 667 |
| | | Thalmäßing . . . . | 410 | 33 | 27 | 38 | 24 | 71 | 41 | **153** | 63 | 41 | 83 | 39 | **21** | 634 | 36.5 | 21. 8. | 147 | 107 | 18 | 43 | 97 | 636 |
| | | Österberg . . . . . | 564 | 42 | 30 | *35* | 32 | 52 | 49 | **174** | 52 | 60 | 97 | 50 | **21** | 694 | 29.9 | 4. 7. | 148 | 112 | 18 | 45 | 98 | 691 |
| | | Greding. . . . . | 390 | 39 | 32 | 37 | 25 | 49 | 33 | **146** | 53 | 61 | 78 | 46 | **19** | 618 | 24.9 | 16. 9. | 146 | 109 | 17 | 45 | 70 | 632 |
| | | Nennslingen . . . . | 523 | 47 | 40 | 38 | 40 | 87 | 52 | **175** | 51 | 55 | 97 | 51 | **22** | 755 | 34.4 | 18. 7. | 154 | 120 | 24 | 37 | 86 | 761 |
| | | Hirschberg, Kr. Beilngries | 512 | 55 | 59 | 41 | 23 | 45 | 43 | **168** | 50 | 53 | 94 | 52 | **17** | 700 | 39.3 | 7. 7. | 163 | 119 | 20 | 49 | 99 | 706 |
| | | Mühlhausen, Kr. Neu- | 400 | 39 | **23** | 45 | 33 | 52 | 33 | **124** | 47 | 54 | 100 | 46 | 30 | 626 | 34.2 | 7. 7. | 142 | 110 | 14 | 41 | 93 | 632 |
| | | Mitterstahl [markt | 540 | *40* | 24 | 49 | 43 | 47 | 36 | **153** | 65 | 34 | 122 | 54 | **20** | 687 | 38.8 | 21. 8. | 137 | 111 | 24 | 29 | 85 | 713 |
| | | Gimpertshausen . . | 500 | 53 | 40 | 41 | 36 | 40 | 37 | **136** | 73 | 33 | 98 | 54 | **17** | 658 | 45.2 | 21. 8. | 149 | 111 | 15 | 48 | 110 | 676 |
| | | Daßwang . . . . . | 521 | 40 | 34 | 41 | 49 | 49 | 47 | **152** | 55 | **28** | 96 | 45 | 42 | 678 | 25.0 | 15. 7. | 150 | 114 | 18 | 43 | 104 | 668 |
| | | Dietfurt . . . . . | 364 | 39 | 29 | 35 | 18 | 47 | 35 | **190** | 56 | 46 | 83 | 47 | **17** | 642 | 32.6 | 7. 7. | 157 | 110 | 18 | 47 | 88 | 653 |
| | | Wolfsbuch . . . . | 518 | 41 | 37 | 30 | 20 | 53 | 37 | **138** | 70 | 28 | 76 | 36 | **14** | 580 | 28.1 | 21. 8. | 137 | 107 | 17 | 41 | 109 | 599 |
| | | Riedenburg . . . . | 350 | 39 | 40 | 45 | 32 | 44 | 29 | **110** | 71 | 24 | 84 | 39 | **17** | 574 | 29.4 | 21. 8. | 122 | 95 | 17 | 36 | 83 | 598 |
| | | Laimerstadt . . . . | 430 | *40* | *40* | *45* | *25* | 44 | 29 | **109** | 73 | 17 | 82 | *30* | *13* | *547* | — | — | — | — | — | — | — | *577* |

# Donau — Monats- und Jahressumme, größte Tagessumme — 1942

| Fluß-gebiet | | Stationen | See-höhe m | Monatssummen (mm) Januar | Februar | März | April | Mai | Juni | Juli | August | September | Oktober | November | Dezember | Jahressumme I—XII mm | Größte Tagesmenge Höhe mm | Datum | Zahl der Tage mit Niederschlag ≧ 0.1 mm | ≧ 1.0 mm | ≧ 10.0 mm | * ≧ 0.1 mm | ⊡ | Jahressumme XI.41—X.42 mm |
|---|---|---|---|---|---|---|---|---|---|---|---|---|---|---|---|---|---|---|---|---|---|---|---|---|
| Nab bis Lech | Nab bis Altmühl | Kelheim | 350 | 51 | 33 | 47 | 37 | 49 | 34 | **101** | 61 | 24 | 83 | 37 | **15** | 572 | 24.4 | 11. 7. | 146 | 110 | 12 | 39 | 98 | 596 |
| | | Großmuß | 400 | 43 | 38 | 43 | 21 | 32 | 17 | **116** | 55 | 19 | 79 | 31 | **11** | 505 | 25.2 | 19.10. | 113 | 94 | 13 | 34 | 90 | 533 |
| | | Abbach, Bad | 350 | 48 | 32 | 37 | 31 | 45 | 35 | **148** | 61 | 16 | 60 | 34 | **15** | 562 | 41.1 | 4. 7. | 155 | 103 | 10 | 37 | 83 | 586 |
| | | Laaber | 520 | 45 | **30** | 34 | 40 | 55 | 75 | **169** | 46 | 48 | 107 | 59 | 31 | 739 | 26.5 | 29. 6. | 172 | 120 | 22 | 60 | 110 | 756 |
| | | Velburg | 510 | 54 | 46 | 52 | 33 | **28** | 71 | **168** | 56 | 30 | 122 | 78 | 30 | 768 | 32.8 | 7. 7. | 143 | 121 | 22 | 45 | 79 | 766 |
| Nab | Waldnab | Degerndorf, Kr. Pars- | 450 | 43 | 26 | 32 | 31 | 35 | 46 | **148** | 50 | 27 | 85 | 36 | **20** | 579 | 21.3 | 19.10. | 124 | 111 | 19 | 35 | 98 | 591 |
| | | Eichlberg [berg | 582 | 38 | 43 | 27 | 52 | 39 | 32 | **139** | 64 | 50 | 95 | 60 | **20** | 659 | 28.0 | 22. 4. | 141 | 113 | 19 | 40 | 89 | 667 |
| | | Beratzhausen | 419 | 49 | 42 | 43 | 64 | 54 | 54 | **144** | 68 | 44 | 99 | 48 | **23** | 732 | 34.5 | 21. 8. | 174 | 126 | 21 | 54 | 92 | 771 |
| | | Painten | 498 | 47 | 32 | 41 | 34 | 55 | 43 | **138** | 60 | 23 | 73 | 40 | **16** | 602 | 37.7 | 18. 7. | 116 | 92 | 17 | 40 | 91 | 632 |
| | | Undorf | 420 | 45 | 31 | 34 | 29 | 30 | 42 | **108** | 71 | 19 | 59 | 31 | **12** | 511 | 23.6 | 5. 3. | 117 | 93 | 14 | 36 | 94 | 521 |
| | | Bärnau | 600 | 39 | 39 | 35 | 45 | 27 | **26** | **152** | 56 | 74 | 77 | 67 | 47 | 684 | 25.6 | 4. 7. | 156 | 112 | 15 | 53 | 105 | 644 |
| | | Tirschenreuth | 500 | 45 | 29 | **27** | 39 | 35 | 40 | **87** | 39 | 60 | 53 | 42 | 41 | 537 | 35.6 | 5. 9. | 169 | 110 | 10 | 52 | 98 | 572 |
| | | Wiesau (Oberpfalz) | 519 | 44 | 26 | 39 | 60 | **25** | 30 | **123** | 36 | 40 | 57 | 40 | 45 | 565 | 26.9 | 22. 4. | 167 | 101 | 16 | 60 | 107 | 602 |
| | | Fichtelberg (Ofr.) | 650 | 55 | **29** | 47 | 48 | 54 | 48 | **103** | 66 | 32 | 99 | 61 | 35 | 677 | 25.4 | 19.10. | 154 | 116 | 16 | 50 | 129 | 747 |
| | | Kemnather-Waldh. | 811 | — | 34 | — | — | 102 | 36 | — | — | — | — | — | — | — | — | — | — | — | — | — | — | — |
| | | Brand (Oberpfalz) | 576 | 54 | **25** | 48 | 57 | 47 | 50 | **128** | 57 | 40 | 111 | 57 | 46 | 720 | 28.7 | 19.10. | 142 | 106 | 22 | 40 | 120 | 816 |
| | | Steinwald-Waldhaus | 822 | 51 | **39** | 48 | 45 | 47 | 48 | **148** | **39** | 79 | 118 | 59 | 51 | 672 | 28.5 | 18.10. | 138 | 115 | 20 | 51 | 148 | 771 |
| | | Erbendorf | 510 | 52 | **24** | 46 | 33 | 58 | 40 | **104** | 67 | 50 | 88 | 59 | 35 | 656 | 26.5 | 19.10. | 151 | 116 | 15 | 48 | 99 | 715 |
| | | Schönficht | 542 | 38 | **20** | *40* | 27 | 35 | 47 | **106** | 42 | 47 | 60 | 45 | 33 | 540 | 23.4 | 21. 7. | 157 | 98 | 11 | 56 | 105 | 575 |
| | | Neustadt (Waldnab) | 410 | 42 | **22** | 37 | 31 | 42 | 28 | **115** | 49 | 87 | 66 | 49 | 33 | 601 | 24.5 | 5. 9. | 147 | 111 | 18 | 46 | 97 | 636 |
| | | Silberhütte | 834 | 56 | 41 | 40 | 39 | 41 | **36** | **135** | 44 | 78 | 71 | 60 | 43 | 684 | 30.7 | 13. 9. | 204 | 125 | 17 | 72 | 146 | 767 |
| | | Flossenbürg | 620 | 46 | **29** | *33* | 45 | 47 | 38 | **144** | 43 | 71 | 76 | 62 | 38 | 672 | 28.7 | 13. 9. | 143 | 121 | 13 | 45 | 108 | 721 |
| | | Kirchendemenreuth | 560 | 42 | **25** | 45 | 33 | 64 | 60 | **116** | 44 | 49 | 92 | 53 | 41 | 664 | 29.5 | 15. 5. | 146 | 111 | 19 | 45 | 96 | 705 |
| | | Weiden (Oberpfalz) | 398 | 39 | **24** | 36 | 30 | 48 | 28 | **117** | 43 | 80 | 64 | 43 | 29 | 581 | 26.1 | 21. 8. | 132 | 107 | 12 | 47 | 88 | 606 |
| | Heidenab | Kemnath | 456 | 47 | 27 | 38 | **20** | 55 | 39 | **107** | 55 | 47 | 78 | 52 | 33 | 598 | 17.0 | 5.8., 19.10., 6.12. | 152 | 121 | 13 | 48 | 92 | 634 |
| | | Pressath | 425 | 48 | **23** | 36 | 35 | 58 | 45 | **87** | 67 | 42 | 71 | 50 | 25 | 587 | 37.6 | 21. 8. | 162 | 117 | 13 | 45 | 97 | 610 |
| | | Heinersreuth | 515 | 40 | **17** | 46 | 24 | 49 | 44 | **101** | 38 | 43 | 67 | 42 | 36 | 547 | 23.8 | 4. 7. | 140 | 97 | 15 | 46 | 106 | 572 |
| | | Eschenbach | 430 | 51 | **22** | 34 | 27 | 65 | 42 | **93** | 37 | 41 | 58 | 45 | 34 | 549 | 24.7 | 19.10. | 144 | 103 | 12 | 48 | 90 | 569 |
| | | Luisenhof, Kr. Eschen- | 522 | 51 | **22** | 45 | 28 | 53 | 35 | **94** | 38 | 44 | 78 | 44 | 26 | 558 | 29.0 | 19.10. | 146 | 107 | 15 | 34 | 103 | 606 |
| | | Grafenwöhr [bach | 430 | 51 | **28** | 41 | 35 | 40 | 45 | **76** | 50 | 46 | 72 | 53 | 36 | 573 | 24.6 | 6.12. | 157 | 107 | 15 | 45 | 76 | 584 |
| | | Parksteinhütten | 420 | 50 | 31 | 37 | 46 | 34 | **27** | 83 | **94** | 50 | 65 | 50 | 33 | 600 | **67.5** | 21. 8. | 147 | 107 | 13 | 44 | 101 | 621 |
| | Luhe | Weiherhammer | 391 | 37 | **15** | 33 | 23 | 35 | 24 | **108** | 43 | 61 | 46 | 36 | 25 | 486 | 26.4 | 16. 7. | 131 | 91 | 14 | 46 | 97 | 489 |
| | | Albersrieth | 511 | 40 | **24** | 40 | 43 | 37 | 45 | **136** | 35 | 60 | 73 | 52 | 30 | 615 | 40.1 | 19.10. | 122 | 98 | 13 | 36 | 101 | 638 |
| | | Oberfahrenberg | 802 | 26 | **13** | 34 | 40 | 39 | 42 | **149** | 42 | 68 | 74 | 43 | 28 | 598 | 25.4 | 4. 7. | 141 | 114 | 19 | 50 | 141 | 619 |
| | | Leuchtenberg | 550 | 53 | 31 | 44 | 29 | 43 | 35 | **115** | 40 | 63 | 46 | 54 | **24** | 577 | 24.5 | 5. 3. | 157 | 115 | 13 | 47 | 107 | 605 |
| | Nab | Neudorf (Oberpfalz) | 440 | *50* | *20* | 33 | 26 | 28 | *25* | **138** | 42 | 90 | 57 | 26 | **18** | 533 | 37.5 | 16. 9. | 134 | 97 | 11 | 31 | 101 | 564 |
| | | Hirschau | 410 | 47 | **20** | 46 | 28 | 47 | 24 | **183** | 49 | 69 | 51 | 49 | 34 | 647 | 46.6 | 4. 7. | 150 | 101 | 19 | 52 | 81 | 670 |
| | | Dammelsdorf | 440 | 50 | 21 | 34 | **13** | **31** | 22 | **142** | 41 | 40 | 43 | 40 | 23 | 500 | 32.5 | 3. 7. | 134 | 88 | 15 | 43 | 89 | 506 |
| | Pfreimd | Reichenau, Kr. Vohen- | 535 | 42 | **28** | 44 | 55 | 58 | 37 | **164** | 32 | 78 | 85 | 44 | 40 | 657 | 33.5 | 8. 7. | 144 | 112 | 19 | 45 | 105 | 721 |
| | | Lohma, [strauß | 500 | 47 | **28** | 36 | 51 | 30 | 33 | **148** | 37 | 52 | 57 | 42 | 31 | 592 | 31.8 | 8. 7. | 169 | 109 | 16 | 58 | 112 | 625 |
| | | Pfrentsch | 497 | *50* | *25* | *40* | *48* | 35 | 44 | **160** | **24** | 56 | 59 | 49 | 25 | 615 | 32.8 | 8. 7. | — | — | — | — | — | — |
| | K. | Tännesberg | 693 | 49 | **20** | 56 | 30 | 32 | 30 | **174** | 27 | 46 | 79 | 68 | 22 | 633 | 34.0 | 18. 7. | 145 | 100 | 21 | 41 | 106 | 649 |
| | Schwarzach | Nabburg | 370 | 66 | **26** | 37 | 32 | 39 | 35 | **195** | 45 | 56 | 88 | 38 | 29 | 606 | 32.5 | 8. 7. | 120 | 109 | 22 | 36 | 95 | 655 |
| | | Waldmünchen | 510 | 62 | **28** | 42 | 33 | 35 | 70 | **134** | 39 | 34 | 58 | 59 | **28** | 622 | 24.8 | 28. 7. | 126 | 112 | 15 | 38 | 102 | 653 |
| | | Tiefenbach | 531 | 56 | **21** | 40 | 30 | 34 | 32 | **125** | 37 | 45 | 72 | 59 | 28 | 689 | 30.0 | 28. 7. | 142 | 100 | 19 | 49 | 106 | 714 |
| | | Grafenkirchen | 501 | 46 | **24** | 39 | 30 | 33 | 64 | **125** | 42 | 49 | 75 | 57 | 25 | 618 | 35.0 | 4. 7. | 166 | 116 | 16 | 53 | 103 | 646 |
| | | Hiltersried | 523 | 51 | 26 | 33 | 42 | 41 | 41 | **137** | 56 | 56 | 65 | 46 | **20** | 614 | 34.0 | 28. 7. | 162 | 113 | 17 | 45 | 97 | 641 |
| | | Winklarn | 520 | 82 | 39 | 52 | **33** | 47 | 39 | **138** | **33** | 51 | 76 | 34 | 51 | 675 | 30.0 | 4. 7. | 146 | 111 | 23 | 40 | 104 | 700 |
| | | Neunburg v. Wald | 399 | 37 | **15** | 58 | 30 | 42 | 42 | **108** | 41 | 54 | 77 | 58 | 18 | 580 | 28.8 | 28. 7. | 128 | 102 | 13 | 42 | 85 | 586 |
| | | Schönsee | 655 | 65 | 36 | 45 | 36 | **29** | 37 | **139** | 31 | 66 | 74 | 63 | **29** | 650 | 29.1 | 24. 7. | 156 | 114 | 11 | 47 | 115 | 686 |
| | | Dieterskirchen | 500 | 48 | 26 | 44 | **20** | 36 | 32 | **128** | 43 | 41 | 66 | 53 | 21 | 558 | 26.6 | 4. 7. | 126 | 100 | 14 | 43 | 94 | 588 |
| | | Wildstein | 678 | 58 | 29 | 48 | 33 | **28** | 39 | **161** | 30 | 48 | 82 | 69 | 30 | 655 | 26.4 | 24. 7. | 154 | 115 | 19 | 45 | 107 | 689 |
| | | Weidenthal | 500 | 33 | 20 | 42 | 21 | **17** | 53 | **169** | 36 | 76 | 66 | 51 | 18 | 602 | 30.5 | 4. 7. | 89 | 80 | 22 | 25 | 97 | 638 |
| | Vils bis Schwarzach | Trisching | 405 | 48 | **15** | 34 | 27 | 49 | 35 | **134** | 37 | 40 | 32 | 41 | 28 | 520 | 32.0 | 18. 7. | 105 | 94 | 13 | 31 | 83 | 523 |
| | | Schwarzenfeld | 363 | 33 | **11** | 23 | 30 | 28 | 16 | **88** | 29 | 25 | 69 | 45 | 32 | 429 | 15.8 | 9.10. | 122 | 109 | 3 | 37 | 114 | 443 |
| | | Freudenberg, Kr. Am- | 460 | 57 | 18 | 30 | 21 | 40 | 42 | **135** | 35 | 41 | 49 | 42 | **17** | 527 | 30.1 | 24. 7. | 159 | 129 | 15 | 61 | 95 | 538 |
| | | Pittersberg [berg | 480 | 44 | 23 | 24 | 22 | 51 | 35 | **101** | 49 | 25 | 46 | 39 | **18** | 477 | 21.5 | 17./18. 7. | 141 | 103 | 8 | 45 | 90 | 488 |
| | | Schwandorf | 360 | 35 | **14** | 31 | 16 | 40 | 31 | **137** | 34 | 70 | 45 | 32 | 22 | 507 | 31.2 | 4. 7. | 156 | 90 | 14 | 43 | 85 | 498 |
| | | Klardorf | 356 | 38 | **16** | 44 | 22 | 43 | 34 | *115* | *35* | *45* | *50* | *30* | *20* | *492* | — | — | — | — | — | — | — | *494* |
| | | Burglengenfeld | 345 | 41 | **18** | 31 | 25 | 30 | 30 | **107** | 37 | 54 | 46 | 32 | 22 | 473 | 21.8 | 14. 9. | 144 | 103 | 13 | 44 | 89 | 476 |
| | | Kallmünz | 350 | 42 | 28 | 33 | 48 | 30 | 32 | **122** | 43 | 31 | 54 | 34 | **24** | 521 | 25.1 | 22. 4. | 143 | 102 | 13 | 42 | 86 | 535 |
| | | Wolfsegg | 450 | 56 | 33 | 39 | 27 | **17** | 57 | **111** | 45 | **17** | 54 | 36 | 20 | 512 | 24.6 | 5. 3. | 151 | 106 | 12 | 56 | 88 | 523 |
| | Vils | Großschönbrunn | 450 | 50 | 27 | 33 | **24** | 38 | 35 | **118** | 50 | 52 | 50 | 36 | 25 | 538 | 35.0 | 4. 7. | 131 | 94 | 11 | 47 | 94 | 551 |
| | | Edelsfeld | 521 | 23 | **26** | 38 | 33 | 34 | 31 | **125** | 46 | 80 | 69 | 46 | 40 | 621 | 33.1 | 14. 7. | 121 | 116 | 7 | 38 | 79 | 652 |
| | | Vilseck | 395 | 47 | **18** | 38 | 45 | 39 | 30 | **122** | 40 | 51 | 69 | 41 | 36 | 576 | 40.6 | 4. 7. | 119 | 104 | 15 | 34 | 100 | 595 |
| | | Hahnbach | 385 | 54 | **27** | 47 | 42 | 34 | 43 | **106** | 38 | 60 | 49 | 38 | 34 | 572 | 31.5 | 4. 7. | 161 | 110 | 13 | 54 | 91 | 605 |
| | | Sulzbach-Rosenberg | 427 | 49 | **24** | 39 | 39 | 32 | 38 | **116** | 38 | 41 | 56 | 38 | 28 | 538 | 30.8 | 4. 7. | 165 | 101 | 11 | 51 | 96 | 550 |
| | | Amberg (Mariahilfberg) | 520 | 53 | 23 | 40 | **20** | 46 | 39 | **123** | 96 | 53 | 53 | 45 | 27 | 618 | 20.3 | 19.10. | 170 | 116 | 16 | 54 | 104 | 624 |
| | | Amberg (Bauamt) | 370 | 40 | **22** | 36 | 26 | 40 | 35 | **119** | 84 | 46 | 48 | 41 | 24 | 551 | **50.0** | 20. 8. | 155 | 117 | 15 | 39 | 98 | 563 |
| | | Ensdorf | 365 | 48 | 25 | 32 | **20** | 37 | 41 | **109** | 37 | 42 | 60 | 37 | 26 | 505 | 22.6 | 18. 7. | 126 | 98 | 16 | 39 | 100 | 534 |
| | | Kastl | 480 | 47 | **33** | 47 | 38 | 67 | 42 | **124** | 36 | 39 | 78 | 54 | 35 | 640 | 20.5 | 12. 6. | 161 | 115 | 16 | 50 | 101 | 668 |
| | | Albertshofen | 520 | *50* | **26** | 64 | 66 | 53 | 49 | **150** | 63 | 47 | 103 | 58 | 85 | 814 | 28.6 | 15. 7. | 142 | 132 | 17 | 42 | 101 | 795 |
| | | Ursensollen | 540 | 29 | **13** | 30 | 21 | 44 | 39 | **110** | 33 | 37 | 66 | 33 | 29 | 484 | 23.6 | 19.10. | 145 | 106 | 11 | 50 | 103 | 496 |
| | | Hohenburg, Kr. Pars- | 385 | 49 | 31 | 49 | 40 | 39 | 39 | **109** | 35 | 44 | 67 | 71 | *20* | 593 | 21.8 | 14. 9. | 149 | 105 | 15 | 42 | 91 | 601 |
| | | Hirschwald [berg | 491 | 51 | **27** | 34 | 32 | 40 | 46 | **126** | 46 | 63 | 77 | 50 | 49 | 639 | 27.3 | 19.10. | 114 | 104 | 20 | 36 | 102 | 631 |
| | | Schmidmühlen | 360 | 42 | 20 | 35 | 23 | 36 | 26 | **106** | 26 | 85 | 64 | 40 | **16** | 519 | **54.1** | 14. 9. | 134 | 97 | 13 | 37 | 83 | 541 |
| Regen | Schwarzer Regen | Eisenstein | 794 | 87 | 47 | 36 | 75 | 73 | 50 | **174** | **34** | **34** | 91 | 80 | 47 | 728 | 38.2 | 24. 7. | 191 | 134 | 22 | 83 | 137 | 766 |
| | | Brennes | 1033 | 66 | 35 | **31** | 85 | 83 | 73 | **214** | 55 | 49 | 190 | 136 | 38 | 1055 | 47.0 | 24. 7. | 174 | 140 | 33 | 60 | 153 | 1024 |
| | | Arberschutzhütte | 1410 | *90* | 53 | 56 | 93 | 77 | 64 | **142** | 66 | **42** | 138 | *110* | *70* | 1001 | 33.8 | 4. 8. | — | — | — | — | — | 1171 |
| | | Arbersee, Großer | 920 | 63 | 42 | 47 | 90 | 86 | 99 | 278 | — | — | — | — | — | — | — | — | — | — | — | — | — | — |
| | | Großer Falkenstein (Schutzhaus) | 1314 | 87 | *55* | *60* | 51 | 97 | 43 | **209** | **38** | 70 | 98 | 100 | 75 | 983 | **64.5** | 5. 7. | 158 | 132 | 34 | 58 | 177 | 995 |
| | | Zwiesler Waldhaus | 700 | 87 | 53 | 45 | 83 | 63 | 54 | **163** | **31** | 78 | 90 | 75 | 55 | 877 | 48.2 | 4. 7. | 159 | 123 | 28 | 52 | 141 | 953 |

# 1942 Monats- und Jahressumme, größte Tagessumme Donau

| Flußgebiet | | Stationen | Seehöhe m | Monatssummen (mm) Januar | Februar | März | April | Mai | Juni | Juli | August | September | Oktober | November | Dezember | Jahressumme I—XII mm | Größte Tagesmenge Höhe mm | Datum | Zahl der Tage mit Niederschlag ≧ 0.1 mm | ≧ 1.0 mm | ≧ 10.0 mm | * ≧ 0.1 mm | ▣ | Jahressumme XI.41—X.42 mm |
|---|---|---|---|---|---|---|---|---|---|---|---|---|---|---|---|---|---|---|---|---|---|---|---|---|---|
| Regen | Schwarzer Regen | Scheuereck | 773 | 89 | 59 | 54 | 96 | 71 | 59 | **236** | 48 | **43** | 105 | 88 | 47 | 995 | 28.2 | 18.10. | 158 | 128 | 33 | 64 | 143 | 1046 |
| | | Althütte b. Rabenst. | 904 | 72 | 55 | 73 | 91 | 78 | 86 | 214 | **22** | 38 | **244** | 85 | 38 | 1116 | **62.4** | 18.10. | 144 | 134 | 29 | 49 | 146 | 1194 |
| | | Rabenstein, Kr. Regen | 676 | 83 | 42 | 59 | 86 | 71 | 73 | 167 | **31** | 44 | **178** | 102 | 43 | 979 | 49.1 | 18.10. | 152 | 119 | 32 | 42 | 135 | 1063 |
| | | Zwiesel | 590 | 56 | 31 | 56 | 78 | 78 | 42 | **147** | 28 | 56 | 111 | 75 | **24** | 782 | 35.6 | 12. 5. | 153 | 124 | 19 | 36 | 112 | 847 |
| | | Schachten (Forsthaus), | 1140 | 74 | ***50*** | 57 | 79 | 74 | 64 | **202** | 61 | 59 | 184 | 108 | 59 | 1071 | **75.1** | 18.10. | 144 | 121 | 37 | 51 | 142 | 1215 |
| | | Buchenau [Kr. Regen | 749 | 84 | 55 | **47** | 81 | 57 | 72 | **191** | 49 | 57 | 137 | 90 | 53 | 973 | 37.1 | 18.10. | 145 | 112 | 36 | 40 | 141 | 1032 |
| | | Langdorf | 700 | 76 | 36 | 50 | 51 | 69 | 60 | **155** | **26** | 30 | 134 | 92 | 30 | 809 | 39.4 | 4. 7. | 141 | 114 | 27 | 43 | 97 | 862 |
| | | Regen | 522 | 56 | 29 | 42 | — | — | — | — | — | 39 | 66 | — | — | — | — | — | — | — | — | — | — | — |
| | | Zell b. Kirchberg (Wald) | 645 | 66 | 41 | *65* | 70 | 86 | 51 | **176** | 43 | **33** | 75 | 46 | 41 | 793 | 38.7 | 12. 5. | 146 | 109 | 23 | 47 | 113 | 848 |
| | | Unterbreitenau | 820 | 78 | **35** | 38 | 83 | 57 | 71 | **184** | 45 | 40 | 83 | 55 | 38 | 807 | 37.6 | 24. 7. | 156 | 109 | 26 | 50 | 124 | 852 |
| | | Bodenmais | 680 | 87 | 43 | 61 | 56 | 73 | 65 | **150** | 27 | 57 | 109 | 95 | **26** | 849 | 33.5 | 12. 5. | 162 | 129 | 37 | 53 | 128 | 899 |
| | | Silberberg b. Bodenmais | 580 | 80 | 41 | 31 | 31 | 54 | 59 | **124** | 28 | 33 | 66 | 62 | **27** | 636 | 32.8 | 4. 7. | 150 | 116 | 12 | 59 | 103 | 637 |
| | | Gotteszell | 568 | 45 | **28** | 37 | 63 | 67 | 62 | **166** | 49 | 35 | 93 | 39 | 29 | 713 | 39.4 | 24. 7. | 149 | 119 | 18 | 46 | 112 | 754 |
| | | Ödwies | 1029 | 76 | 36 | 31 | 61 | 76 | 99 | — | — | — | — | — | — | — | — | — | — | — | — | — | — | — |
| | | Teisnach | 480 | 57 | 20 | 42 | 41 | 77 | 36 | **105** | 19 | 33 | 68 | 60 | **18** | 573 | 33.1 | 12. 5. | 115 | 98 | 14 | 41 | 102 | 598 |
| | | Oberried, Kr. Viechtach | 580 | 73 | 31 | 47 | 48 | 67 | 76 | **194** | 36 | 45 | 108 | 86 | **23** | 834 | **51.5** | 4. 7. | 161 | 122 | 25 | 52 | 105 | 869 |
| | | Schareben | 1020 | 100 | 48 | 46 | 51 | 67 | 45 | **113** | 36 | **23** | 92 | 101 | 30 | 752 | 25.3 | 4. 7. | 143 | 113 | 22 | 49 | 127 | 845 |
| | | Wiesing | 670 | 59 | 28 | 37 | 38 | 75 | 59 | **186** | 33 | 44 | 94 | 76 | **16** | 745 | 41.6 | 4. 7. | 165 | 123 | 21 | 50 | 109 | 766 |
| | | Viechtach | 432 | 55 | **21** | 30 | 34 | 74 | 50 | **115** | 30 | 32 | 63 | 51 | 22 | 577 | 29.0 | 4. 7. | 124 | 101 | 13 | 40 | 91 | 602 |
| | | Höllenstein | 403 | 49 | 26 | 43 | 34 | 65 | 63 | **152** | 41 | 54 | 75 | 75 | **20** | 697 | 29.2 | 4. 7. | 162 | 111 | 20 | 49 | 100 | 703 |
| | Weißer Regen | Arbersee, Kleiner | 920 | 96 | 70 | 41 | 67 | 46 | 54 | **226** | 27 | **20** | 159 | 71 | 25 | 902 | 47.2 | 18.10. | 136 | 109 | 24 | 54 | 157 | 905 |
| | | Lohberg | 650 | 105 | 51 | **33** | 64 | 65 | 80 | **189** | 49 | 41 | 85 | 84 | 57 | 903 | **53.1** | 4. 7. | 169 | 135 | 23 | 54 | 112 | 928 |
| | | Lam | 575 | 71 | 35 | 32 | 47 | 55 | 70 | **206** | 62 | 40 | 92 | 80 | **28** | 818 | **58.1** | 4. 7. | 148 | 120 | 20 | 47 | 104 | 849 |
| | | Hohenbogen | 903 | *85* | *60* | 35 | 25 | 36 | 129 | **183** | *65* | 40 | 56 | 74 | **18** | 806 | **50.4** | 4. 7. | 130 | 115 | 25 | 46 | 136 | 853 |
| | | Kötzting | 408 | 49 | 24 | 39 | 24 | 47 | 68 | **159** | 57 | 33 | 64 | 69 | **15** | 648 | **61.8** | 4. 7. | 144 | 114 | 12 | 51 | 92 | 666 |
| | | Steinbühl | 512 | 71 | 40 | 35 | 29 | 48 | 59 | **177** | 26 | 64 | 73 | 41 | **17** | 680 | 40.7 | 4. 7. | 119 | 108 | 15 | 34 | 91 | 722 |
| | Gr. Regen | Siegersdorf, Kr. Regen | 650 | 60 | 28 | 49 | 45 | 57 | 67 | **169** | 73 | 35 | 71 | 50 | **26** | 730 | 32.0 | 4. 7. | 135 | 115 | 23 | 42 | 99 | 736 |
| | | Roßberg | 650 | 43 | 32 | 31 | 24 | 53 | 46 | **113** | 36 | 55 | 58 | 46 | **11** | 548 | 37.0 | 7. 9. | 172 | 105 | 9 | 54 | 105 | 556 |
| | | Neukirchen b. Heiligen Blut | 460 | 65 | 36 | 36 | 33 | 55 | 78 | **135** | 44 | 33 | 59 | 46 | **18** | 638 | 38.4 | 4. 7. | 166 | 113 | 17 | 49 | 100 | 660 |
| | Gr. Regen | Prennet | 524 | 57 | **27** | 34 | 37 | 32 | 59 | **117** | 30 | 34 | 59 | 39 | 32 | 557 | 23.4 | 19.10. | 160 | 113 | 15 | 65 | 94 | 580 |
| | | Furth i. Wald | 400 | 33 | 30 | 27 | **26** | 31 | 37 | **94** | 34 | 33 | 74 | 61 | 30 | 510 | 23.5 | 19.10. | 144 | 100 | 15 | 47 | 97 | 507 |
| | | Gibacht | 820 | 104 | 80 | 40 | 39 | 50 | 62 | **136** | **32** | 47 | 79 | 70 | **32** | 771 | 27.6 | 28. 7. | 122 | 119 | 23 | 44 | 114 | 830 |
| | | Cham | 400 | 37 | 21 | 38 | 21 | 36 | 53 | **118** | 32 | 26 | 53 | 38 | **10** | 483 | 21.7 | 4. 7. | 151 | 105 | 12 | 52 | 92 | 487 |
| | | Kolmberg | 580 | 37 | **21** | 42 | 26 | 55 | 50 | **150** | 28 | 37 | 81 | 58 | 22 | 607 | **54.8** | 4. 7. | 132 | 105 | 13 | 38 | 109 | 627 |
| | | Traitsching | 418 | 44 | 20 | 35 | 38 | 61 | 71 | **120** | 41 | 62 | 54 | 49 | **16** | 611 | 29.6 | 14. 9. | 161 | 111 | 15 | 50 | 96 | 611 |
| | | Alletsried | 517 | 41 | **15** | 33 | 31 | 35 | 51 | **135** | 39 | 50 | 76 | 45 | 18 | 569 | 31.8 | 4. 7. | 144 | 104 | 13 | 41 | 101 | 593 |
| | | Roding | 370 | 41 | 20 | 37 | 18 | 32 | 51 | **107** | 37 | 30 | 51 | 37 | **13** | 474 | 16.1 | 24. 7. | 139 | 103 | 13 | 45 | 89 | 493 |
| | | Falkenstein (Oberpfalz) | 580 | 57 | 30 | 44 | 33 | 47 | 71 | **123** | 41 | 35 | 56 | 48 | **18** | 603 | 36.1 | 13. 6. | 170 | 116 | 11 | 55 | 97 | 621 |
| | | Oberzell | 520 | 39 | 60 | 51 | 61 | 105 | 51 | **149** | *40* | 35 | 91 | 68 | **25** | 775 | 32.1 | 19.10. | 158 | 124 | 18 | 42 | 87 | 753 |
| | | Neubäu | 395 | 46 | 17 | 40 | 20 | 40 | 39 | **101** | 29 | 31 | 55 | 40 | **13** | 471 | 26.3 | 4. 7. | 119 | 97 | 11 | 45 | 95 | 478 |
| | | Altenschwand | 420 | 45 | 23 | 40 | 25 | 39 | 32 | **151** | 40 | 66 | *95* | *70* | **22** | 648 | **53.3** | 4. 7. | 153 | 111 | 15 | 51 | 94 | 626 |
| | | Bruck (Oberpfalz) | 368 | 35 | **17** | 37 | 18 | 34 | 37 | **149** | 29 | 38 | 57 | 43 | 19 | 493 | 25.7 | 25. 1. | 163 | 105 | 9 | 51 | 89 | 494 |
| | | Nittenau-Bergham | 350 | 46 | 30 | 32 | **17** | 38 | 34 | **118** | 37 | 34 | 49 | 33 | 18 | 486 | 21.3 | 4. 7. | 158 | 103 | 12 | 43 | 91 | 487 |
| | | Harting | 334 | 53 | 26 | 35 | 22 | 50 | 72 | **116** | 42 | 29 | 54 | 40 | **18** | 557 | 29.5 | 12. 5. | 170 | 106 | 14 | 53 | 94 | — |
| | | Regenstauf | 339 | 45 | **18** | 33 | 23 | 49 | 46 | **93** | 51 | 31 | 46 | 35 | **18** | 488 | 16.7 | 18. 7. | 153 | 97 | 10 | 44 | 83 | 488 |
| | | Kürn | 570 | 48 | **18** | 38 | 36 | 50 | 77 | **109** | 42 | 19 | 63 | 33 | **18** | 551 | 29.1 | 12. 5. | 132 | 89 | 16 | 38 | 92 | — |
| Isar bis Regen | Donau | Walhalla | 415 | 43 | 21 | 38 | 24 | 45 | 56 | **133** | 65 | 24 | 61 | 50 | **18** | 578 | 19.8 | 4. 7. | 165 | 107 | 13 | 47 | 97 | 563 |
| | | Gattersberg | 415 | 50 | 29 | 38 | 31 | 41 | 37 | **131** | 44 | 29 | 68 | 26 | **12** | 536 | 27.0 | 27. 7. | 132 | 101 | 13 | 33 | 78 | 544 |
| | | Altenthann | 518 | 49 | 16 | 39 | 54 | 57 | 52 | **139** | 36 | 18 | 61 | 47 | **15** | 583 | 33.5 | 22. 4. | 154 | 110 | 11 | 43 | 98 | — |
| | | Köfering | 340 | 41 | 25 | 39 | 26 | 42 | 29 | **150** | 46 | **19** | 54 | 33 | 22 | 526 | 46.6 | 4. 7. | 149 | 100 | 11 | 43 | 84 | 528 |
| | | Taimering | 330 | 48 | 27 | 42 | 26 | 44 | 37 | **116** | 63 | 35 | 52 | 34 | **15** | 539 | 29.2 | 27. 7. | 136 | 101 | 11 | 42 | 78 | 532 |
| | | Regensburg-Obertraubling | 330 | 51 | 34 | 42 | 26 | 31 | 46 | **120** | 62 | 19 | 49 | 40 | **8** | 528 | 30.4 | 3. 8. | 161 | 104 | 12 | 43 | 83 | 531 |
| | | Wörth (Donau) | 374 | 51 | 24 | 41 | 16 | 61 | 57 | **124** | 76 | 47 | 52 | 53 | **15** | 617 | 28.2 | 12. 5. | 120 | 98 | 18 | 36 | 97 | 618 |
| | | Aholfing | 325 | 53 | 27 | 41 | 22 | 59 | 74 | **118** | 46 | 43 | 60 | 43 | **17** | 603 | 31.8 | 13. 6. | 139 | 110 | 14 | 40 | 98 | 599 |
| | | Neuhausen, Kr. Mainburg | 475 | 57 | 27 | 55 | 30 | 40 | 51 | **120** | 70 | 36 | 75 | 30 | **14** | 605 | 35.0 | 18. 7. | 146 | 111 | 15 | 35 | 77 | 598 |
| | | Ludmannsdorf | 470 | 53 | 36 | 50 | 31 | 34 | 44 | **129** | 56 | 14 | 87 | 37 | **12** | 583 | 33.5 | 18. 7. | 149 | 104 | 13 | 43 | 96 | 580 |
| | | Pattendorf | 415 | 52 | 36 | 44 | 28 | 74 | 45 | **119** | 56 | 34 | 80 | 33 | **12** | 613 | 38.0 | 12. 5. | 162 | 98 | 17 | 46 | 95 | 618 |
| | | Rohr (Niederbayern) | 435 | 53 | 42 | 47 | 30 | 57 | 33 | **145** | 72 | 22 | *75* | 39 | **14** | 629 | 42.6 | 18. 7. | 150 | 97 | 19 | 41 | 85 | 646 |
| | | Eggmühl | 365 | 50 | 32 | 39 | 16 | 35 | 38 | **89** | 52 | **15** | 58 | 20 | 18 | 462 | 24.0 | 19.10. | 141 | 92 | 10 | 46 | 119 | 468 |
| | | Schiederhof | 650 | 76 | 38 | 48 | 37 | 71 | 63 | **154** | 45 | 56 | 81 | 65 | **27** | 761 | 38.9 | 16. 9. | 150 | 109 | 23 | 52 | 109 | 773 |
| | | Hohenthann | 480 | 50 | 32 | 50 | 31 | 68 | 70 | **108** | 52 | 39 | 72 | 29 | **15** | 616 | 26.5 | 18. 7. | 164 | 103 | 18 | 44 | 92 | 611 |
| | | Oberroning | 435 | 58 | 43 | 78 | 29 | 62 | 56 | **152** | 54 | **16** | 95 | 30 | 17 | 690 | 35.6 | 18. 7. | 111 | 105 | 17 | 28 | 83 | 691 |
| | | Ergoldsbach | 417 | 57 | 44 | 44 | 17 | 41 | 61 | **120** | 52 | 25 | 65 | 35 | **14** | 575 | 32.5 | 18. 7. | 148 | 99 | 12 | 31 | 83 | 570 |
| | | Geiselhöring | 360 | 76 | 56 | 52 | 22 | 82 | 56 | **143** | 55 | 20 | 64 | 40 | **18** | 684 | 29.5 | 18. 7. | 141 | 106 | 17 | 40 | 90 | 722 |
| | | Straubing (Flughaf.) | 352 | 33 | 18 | 42 | 23 | 98 | 44 | **110** | 34 | 44 | 51 | 34 | **13** | 544 | 38.0 | 12. 5. | 140 | 89 | 14 | 38 | 77 | 561 |
| | | Hagenau | 465 | 62 | 40 | 29 | 23 | 38 | 58 | **125** | 35 | **11** | 69 | 34 | **11** | 525 | 28.8 | 18. 7. | 100 | 81 | 16 | 27 | 91 | 537 |
| | | Puchhausen | 370 | 53 | 28 | 38 | 38 | 75 | 42 | **139** | 42 | 40 | 62 | 35 | **14** | 606 | 35.0 | 18. 7. | 99 | 84 | 17 | 27 | 83 | 615 |
| | | Stallwang | 360 | 55 | 23 | 42 | 49 | 47 | 66 | **124** | 50 | 41 | 60 | 38 | **19** | 594 | 21.5 | 22. 4. | 155 | 106 | 18 | 40 | 76 | 609 |
| | | Pilgramsberg | 618 | 71 | 32 | 42 | 36 | 51 | 53 | **129** | 53 | 55 | 65 | 42 | **23** | 652 | 27.3 | 16. 9. | 152 | 115 | 22 | 52 | 105 | 675 |
| | | Steinach, Kr. Straubing | 350 | 56 | 29 | 44 | 33 | 53 | 72 | **116** | 44 | 24 | 67 | 54 | **17** | 609 | 33.3 | 13. 6. | 136 | 111 | 14 | 33 | 85 | 631 |
| | | Oberwiesing (Dachs- | 415 | 51 | **21** | 39 | 36 | 63 | 59 | **150** | 63 | 51 | 60 | 49 | 23 | 665 | 29.0 | 4. 7. | 149 | 120 | 19 | 44 | 85 | 675 |
| | | Englmar [berg] | 881 | 77 | 39 | 53 | 53 | 101 | 71 | **178** | 63 | 48 | 129 | 100 | **36** | 948 | 36.1 | 4. 7. | 119 | 114 | 27 | 32 | 119 | 921 |
| | | Windberg | 441 | 69 | 33 | 49 | 33 | 60 | 57 | **113** | 31 | 28 | 71 | 43 | **19** | 606 | 18.9 | 22. 1., 12. 5., 27. 7. | 126 | 113 | 18 | 29 | 101 | 635 |
| | | Pfelling | 320 | 51 | *30* | 75 | 27 | 59 | 85 | **150** | 35 | 30 | 83 | 42 | **13** | 680 | 32.1 | 13. 6. | 126 | 98 | 20 | 31 | 96 | 700 |
| | | Straßkirchen | 326 | 62 | 39 | 48 | 38 | 56 | 63 | **102** | 40 | 39 | 64 | 56 | **18** | 625 | 22.3 | 18. 7. | 157 | 112 | 18 | 37 | 84 | 614 |
| | | Büchling | 335 | 60 | 28 | 44 | 25 | 67 | 50 | **102** | 27 | 31 | 58 | 39 | **15** | 546 | 23.3 | 12. 5. | 159 | 118 | 12 | 42 | 91 | 540 |
| | | Buchetberg | 420 | 99 | 40 | 51 | 56 | 64 | 65 | **172** | 45 | **20** | 156 | 93 | 32 | 893 | **55.6** | 19.10. | 145 | 122 | 26 | 48 | 103 | 957 |
| | | Metten | 313 | 66 | 33 | 49 | 45 | 56 | 44 | **128** | 42 | 30 | 84 | 82 | **20** | 679 | 22.0 | 12. 5. | 165 | 114 | 23 | 44 | 104 | 694 |
| | | Grafling | 435 | 70 | 40 | 47 | 45 | 58 | 79 | **159** | 40 | **28** | **159** | 92 | 36 | 853 | 49.8 | 19.10. | 165 | 122 | 24 | 47 | 100 | 905 |
| | | Rusel-Irlmoos | 840 | 47 | 42 | 49 | 77 | 73 | 103 | **191** | 54 | **34** | 189 | 92 | 38 | 989 | 28.9 | 12. 5. | 167 | 130 | 30 | 61 | 133 | 1026 |
| | | Deggendorf | 320 | 58 | 33 | 49 | 46 | 66 | 38 | **133** | 41 | 28 | 79 | 73 | **19** | 663 | 22.8 | 18. 7. | 154 | 112 | 21 | 38 | 93 | 681 |
| | | Mainkofen | 320 | 66 | 33 | 36 | 36 | 65 | 42 | **123** | 37 | 24 | 72 | 62 | **14** | 613 | 19.8 | 12. 5. | 153 | 109 | 17 | 48 | 98 | 639 |

# Donau — Monats- und Jahressummen, größte Tagessumme — 1942

| Flußgebiet | | Stationen | Seehöhe m | Monatssummen (mm) Januar | Februar | März | April | Mai | Juni | Juli | August | September | Oktober | November | Dezember | Jahressumme I—XII mm | Größte Tagesmenge Höhe mm | Datum | Zahl der Tage mit Niederschlag ≧ 0.1 mm | ≧ 1.0 mm | ≧ 10.0 mm | * ≧ 0.1 mm | ⊠ | Jahressumme XI.41—X.42 mm |
|---|---|---|---|---|---|---|---|---|---|---|---|---|---|---|---|---|---|---|---|---|---|---|---|---|
| Isar | Loisach bis Grenze | Mittenwald | 914 | 50 | 28 | 44 | 114 | 139 | 139 | **156** | 151 | 82 | 107 | 108 | **24** | 1142 | **59.7** | 4. 8. | 163 | 143 | 30 | 47 | 109 | 1124 |
| | | Krün | 875 | 54 | 23 | 45 | 86 | 131 | 165 | **176** | 152 | 97 | 117 | 102 | **20** | 1168 | 44.8 | 4. 8. | 160 | 141 | 43 | 50 | 102 | 1144 |
| | | Vereinsalpe | 1406 | 77 | 32 | 38 | 103 | 200 | 214 | **231** | 174 | 104 | 199 | 182 | **26** | 1580 | **67.5** | 20.10. | 177 | 150 | 50 | 63 | 187 | 1505 |
| | | Vorderriß | 783 | 91 | 38 | 55 | 107 | 207 | **209** | 199 | 140 | 97 | 147 | 132 | **35** | 1457 | **86.0** | 15. 5. | 185 | 154 | 40 | 55 | 128 | 1422 |
| | | Fall (Isar) | 741 | 107 | 52 | 64 | 78 | 209 | 190 | **213** | 134 | 81 | 184 | 138 | **37** | 1487 | **85.0** | 15. 5. | 149 | 146 | 54 | 45 | 130 | 1498 |
| | | Dürrachtal | 910 | *115* | *60* | 40 | 100 | **245** | 150 | 230 | 155 | 120 | *170* | *95* | **25** | 1505 | — | — | — | — | — | — | — | 1543 |
| | | Obernach | 824 | 97 | 42 | 57 | 95 | 165 | **203** | **203** | 140 | 109 | 158 | 144 | **27** | 1440 | **52.5** | 20.10. | 207 | 154 | 48 | 56 | 114 | 1412 |
| | | Einsiedl (Walchensee) | 805 | 92 | 56 | 73 | 102 | 189 | **243** | 223 | 132 | 71 | 167 | 134 | **31** | 1513 | **52.2** | 18. 7. | 163 | 146 | 51 | 37 | 100 | 1485 |
| | | Urfeld | 844 | 113 | 65 | 73 | 107 | 216 | 211 | **240** | 166 | 188 | 143 | 133 | **41** | 1696 | **84.4** | 5. 9. | 169 | 153 | 53 | 48 | 118 | 1693 |
| | | Jachenau | 791 | 73 | 51 | 51 | 106 | **299** | 120 | 245 | 145 | 96 | 188 | 130 | **33** | 1537 | 46.3 | 16. 6. | 158 | 140 | 55 | 44 | 126 | 1527 |
| | | Lenggries | 682 | 105 | 62 | 92 | 116 | 221 | 215 | **233** | 118 | 59 | 142 | 119 | **44** | 1526 | 43.4 | 18. 7. | 171 | 147 | 49 | 46 | 106 | 1528 |
| | | Marienstein, Kr. Miesbach | 800 | 119 | 67 | 81 | 102 | 161 | 185 | **227** | 104 | 59 | 130 | 115 | **43** | 1393 | 47.5 | 15. 5. | 168 | 160 | 50 | 50 | 122 | 1388 |
| | | Tölz, Bad (Kilmakreis- | 654 | 109 | 69 | 74 | 84 | 181 | 169 | **220** | 125 | 50 | 116 | 105 | **42** | 1344 | 67.2 | 18. 7. | 177 | 148 | 46 | 57 | 115 | 1334 |
| | Loisach | Griesen [stelle) | 822 | *70* | *40* | *55* | *95* | 113 | **206** | 180 | 135 | 160 | 146 | *110* | **35** | *1345* | — | — | — | — | — | — | — | — |
| | | Riffelriß | 1600 | 54 | 39 | 37 | 97 | 155 | 186 | 155 | **191** | 112 | 97 | 119 | **27** | 1269 | 34.5 | 15. 5. | 170 | 156 | 42 | 58 | 190 | 1264 |
| | | Zugmösl | 1220 | 56 | 32 | 44 | 78 | 90 | 198 | **254** | 186 | 116 | 78 | 108 | **20** | 1260 | — | — | — | — | — | — | — | — |
| | | Eibsee | 1000 | 49 | 30 | 50 | 81 | 113 | **183** | 149 | 171 | 109 | 82 | 83 | **21** | 1112 | **54.2** | 4. 8. | 175 | 138 | 38 | 51 | 133 | 1112 |
| | | Grainau | 760 | 62 | 34 | 54 | 59 | 122 | **165** | 152 | 139 | 116 | 87 | 94 | **21** | 1105 | **58.4** | 4. 8. | 183 | 145 | 30 | 39 | 123 | 1120 |
| | | Zugspitze | 2960 | 104 | 69 | 47 | 80 | 90 | 98 | **134** | 129 | 70 | 48 | 93 | **34** | 996 | — | — | 108 | 171 | 31 | 170 | 277 | 1066 |
| | | Schneefernerhaus | 2660 | *190* | 152 | 171 | 231 | 289 | **310** | 273 | 218 | **96** | 222 | 255 | 147 | 2554 | **61.8** | 17. 6. | 197 | 179 | 34 | 148 | 273 | 2397 |
| | | Kreuzeckhaus | 1652 | *60* | *40* | 69 | 99 | 162 | 205 | 156 | **226** | 117 | 93 | 120 | **27** | 1374 | **73.0** | 4. 8. | 190 | 155 | 48 | 84 | 191 | 1437 |
| | | Elmau | 1012 | 82 | *45* | *55* | 70 | 147 | 152 | 172 | **183** | 91 | 92 | 101 | **24** | 1214 | **66.0** | 4. 8. | 162 | 137 | 43 | 42 | 130 | 1223 |
| | | Eckbauer | 1239 | 116 | 42 | 74 | 79 | 161 | 186 | 161 | **215** | 93 | 86 | 177 | **32** | 1422 | **62.8** | 21. 8. | 166 | 143 | 56 | 60 | 152 | 1367 |
| | | Wildenau | 750 | 79 | 32 | 65 | 92 | 136 | 176 | 172 | **194** | 86 | 77 | 110 | **31** | 1270 | **64.2** | 4. 8. | 174 | 148 | 41 | 48 | 129 | 1251 |
| | | Kaltenbrunn, Kr. Garm.- | 861 | 89 | 37 | 53 | 87 | 153 | **214** | 176 | 176 | 95 | 87 | 127 | **30** | 1324 | **52.0** | 4. 8. | 159 | 149 | 50 | 48 | 143 | 1288 |
| | | Wankhaus [Partenkirchen | 1765 | 37 | 38 | 53 | 83 | 119 | 101 | 126 | **149** | 71 | 50 | 137 | **12** | 974 | 38.5 | 6. 8. | 182 | 133 | 27 | 96 | 155 | 949 |
| | | Garmisch-Parten- | 704 | 82 | 33 | 40 | 84 | 111 | **164** | 159 | 160 | 90 | 86 | 97 | **22** | 1128 | **59.3** | 4. 8. | 178 | 139 | 34 | 50 | 112 | 1127 |
| | | Oberau [kirchen | 655 | 78 | 38 | 47 | 84 | 121 | **201** | 172 | 117 | 96 | 82 | 106 | **21** | 1165 | **57.6** | 2. 6. | 182 | 132 | 36 | 43 | 108 | 1148 |
| | | Eschenlohe | 639 | 89 | 45 | 40 | 86 | 105 | 151 | 166 | **171** | 76 | 80 | 94 | **27** | 1130 | 43.0 | 4. 8. | 174 | 137 | 40 | 55 | 109 | 1114 |
| | | Kohlgrub | 825 | 106 | 60 | 55 | 87 | 136 | **196** | 158 | 126 | 80 | 94 | 97 | **37** | 1232 | 43.6 | 6. 8. | 169 | 141 | 43 | 43 | 115 | 1315 |
| | | Murnau | 696 | 86 | 45 | 39 | 86 | 142 | **189** | 186 | 159 | 67 | 80 | 81 | **28** | 1188 | 40.1 | 4. 8. | 176 | 133 | 39 | 49 | 103 | 1163 |
| | | Schwaiganger | 660 | 85 | 40 | 44 | 77 | 143 | 217 | **315** | 166 | 93 | 76 | 89 | **17** | 1362 | **52.3** | 16. 5. | 146 | 141 | 48 | 37 | 105 | 1349 |
| | | Kochel | 625 | 101 | 54 | 59 | 84 | 183 | **219** | 214 | 141 | 111 | 96 | 119 | **15** | 1286 | **53.5** | 18. 7. | 182 | 147 | 48 | 52 | 102 | 1253 |
| | | Walchenseekraft- | 610 | 117 | 50 | 71 | 99 | 174 | **217** | 212 | 165 | 120 | 120 | 117 | **39** | 1491 | **52.0** | 18. 7. | 184 | 155 | 51 | 59 | 99 | 1465 |
| | | Sindelsdorf [werk | 601 | 85 | 38 | 41 | 79 | 158 | **176** | 145 | 123 | 56 | 91 | 68 | **24** | 1084 | 43.1 | 26. 6. | 184 | 134 | 35 | 36 | 104 | 1077 |
| | | Tutzingerhütte | 1327 | 191 | 133 | 103 | 169 | **344** | 283 | 235 | 178 | 85 | 189 | 254 | **60** | 2224 | **85.4** | 15. 5. | 168 | 167 | 75 | 57 | 188 | 2164 |
| | | Benediktbeuern | 630 | 96 | 53 | 46 | 66 | 168 | 183 | **189** | 140 | 68 | 87 | 94 | **29** | 1219 | **53.0** | 15. 5. | 151 | 137 | 43 | 42 | 94 | 1201 |
| | | Voglherd | 777 | 105 | 53 | 58 | 66 | 190 | 179 | **224** | 202 | 99 | 144 | 100 | **26** | 1446 | **58.3** | 18. 7. | 171 | 143 | 46 | 48 | 110 | 1436 |
| | | Königsdorf | 626 | 92 | 42 | 47 | 65 | **173** | 144 | 131 | 107 | 72 | 101 | 68 | **22** | 1064 | **50.3** | 15. 5. | 173 | 142 | 29 | 48 | 124 | 1075 |
| | | Thanning | 640 | 89 | 48 | 44 | 61 | **175** | 124 | 154 | 144 | 64 | 72 | 63 | **22** | 1040 | **57.9** | 15. 5. | 162 | 129 | 33 | 55 | 99 | 1054 |
| | | Puppling | 590 | 82 | 45 | 42 | 58 | 156 | 106 | **162** | 129 | 51 | 64 | 54 | **27** | 976 | 43.5 | 15. 5. | 169 | 123 | 29 | 56 | 103 | 988 |
| | Dorfen bis Loisach | Icking | 636 | 84 | 46 | 47 | 54 | 149 | 97 | **151** | 131 | 37 | 57 | 53 | **23** | 929 | 38.1 | 15. 5. | 167 | 129 | 19 | 55 | 95 | 948 |
| | | Mühltal b. Straßlach | 540 | 86 | 52 | 50 | 63 | **135** | 91 | 132 | 97 | 32 | 65 | 60 | **25** | 889 | 34.9 | 21. 8. | 166 | 130 | 29 | 47 | 93 | 929 |
| | | Höllriegelskreuth | 600 | 85 | 63 | 54 | 77 | **204** | 99 | 137 | 120 | 42 | 61 | 69 | **24** | 1035 | **54.0** | 15. 5. | 159 | 128 | 30 | 45 | 95 | 1128 |
| | | Deisenhofen | 574 | 70 | 50 | 48 | 74 | 174 | 102 | **177** | 133 | 37 | 62 | 61 | **21** | 1009 | **51.3** | 15. 5. | 165 | 129 | 29 | 47 | 99 | 1026 |
| | | München (Isartalstr.) | 525 | 79 | 52 | 53 | 63 | **122** | 83 | 113 | 57 | 31 | 62 | 52 | **24** | 771 | 35.5 | 15. 5. | 153 | 120 | 26 | *47* | *90* | 796 |
| | | ,, -Harlaching | 540 | 68 | 46 | 50 | 76 | **130** | 89 | 117 | 62 | 32 | 60 | 48 | **21** | 699 | 26.4 | 23. 4. | 143 | 126 | 23 | 47 | *90* | 716 |
| | | ,, (Hochhaus) | 525 | 75 | 39 | 49 | 52 | **114** | 71 | 106 | 54 | 27 | 53 | 40 | **16** | 696 | — | — | — | — | — | — | — | 715 |
| | | ,, (St. Bonifaz) | 518 | 70 | 43 | 61 | 52 | **141** | 74 | 116 | 65 | 34 | 56 | 43 | **21** | 773 | 44.5 | 15. 5. | 152 | 115 | 22 | 50 | 93 | 785 |
| | | ,, (Sternwarte) | 527 | 69 | 45 | 62 | 75 | **125** | 91 | 124 | 80 | 31 | 66 | 49 | **22** | 839 | 37.3 | 24. 8. | 171 | 129 | 22 | 52 | 90 | 845 |
| | | ,, -Oberföhring | 512 | 61 | 41 | 52 | 81 | **131** | 86 | 107 | 81 | 40 | 60 | 48 | **20** | 809 | 33.3 | 24. 8. | 150 | 120 | 24 | 43 | 93 | 807 |
| | | Otterfing | 669 | 82 | 41 | 50 | 63 | **171** | 124 | 143 | 113 | 85 | 95 | 60 | **30** | 1057 | 44.5 | 15. 5. | 162 | 130 | 35 | 51 | 90 | 1060 |
| | | Kreuzpullach | 582 | 89 | 55 | 53 | 60 | **183** | 107 | 158 | 102 | 54 | 67 | 66 | **29** | 1023 | **58.0** | 15. 5. | 163 | 132 | 28 | 52 | 91 | 1037 |
| | | Sauerlach | 610 | 85 | 49 | 50 | 82 | 114 | 122 | 129 | **133** | 56 | 51 | 61 | **22** | 964 | 35.2 | 19. 7. | 174 | 131 | 29 | 38 | 100 | 989 |
| | | Dürrnhaar | 601 | 78 | 44 | 56 | 75 | 136 | 125 | **165** | 125 | 45 | 94 | 64 | **22** | 1029 | 38.0 | 21. 8. | 145 | 112 | 29 | 36 | 98 | 1036 |
| | | Neubiberg | 548 | — | — | — | — | — | — | — | — | — | — | 56 | *20* | — | — | — | — | — | — | — | — | — |
| | | München-Berg am | 528 | 80 | 35 | 61 | 79 | **150** | 92 | 128 | 94 | 32 | 74 | 43 | **17** | 985 | 40.3 | 24. 8. | 152 | 101 | 30 | 47 | 85 | 1020 |
| | | Eglfing [Leim | 537 | 70 | 44 | 68 | 79 | 105 | 96 | **118** | 70 | 51 | 97 | 56 | **23** | 877 | 26.5 | 23. 4. | 159 | 126 | 28 | 44 | 93 | 892 |
| | | Unterföhring | 500 | 60 | 38 | 52 | 58 | **107** | 79 | 102 | 84 | 47 | 69 | 43 | **19** | 758 | 35.6 | 24. 8. | 136 | 113 | 25 | 38 | 76 | 769 |
| | | München (Traubestr.) | 510 | 48 | 39 | 45 | 76 | **142** | 81 | 107 | 78 | 51 | 63 | 40 | **15** | 795 | — | — | — | — | — | — | — | 802 |
| | | München-Großlappen (Kläranlage) | 500 | 55 | 38 | 54 | 64 | **118** | 84 | 106 | 103 | 91 | 68 | 39 | **21** | 837 | **76.3** | 5. 9. | 136 | 113 | 24 | 41 | *75* | 842 |
| | | Garching b. München | 483 | 36 | *35* | 43 | 56 | 78 | 70 | **100** | 74 | 24 | 49 | *40* | **20** | 625 | 30.5 | 24. 8. | 137 | 111 | 14 | 35 | 80 | 622 |
| | | Neufahrn | 470 | *40* | *30* | 33 | 50 | 60 | 74 | 43 | 84 | 38 | **99** | 37 | **19** | 607 | — | — | — | — | — | — | — | 606 |
| | | Weihenstephan | | | | | | | | | | | | | | | | | | | | | | |
| | | ,, (Gartenbauanst.) | 497 | 60 | 34 | 50 | 48 | 89 | 61 | **123** | 68 | 31 | 83 | 33 | *18* | 698 | 30.5 | 27. 7. | 153 | 114 | 18 | 38 | 90 | 710 |
| | | ,, (Agrarkultur- chem. Institut) | 470 | 46 | 42 | 45 | 39 | *90* | 52 | **97** | 31 | 17 | 88 | 25 | **16** | 588 | — | — | — | — | — | — | — | 601 |
| | | ,, (Landessaatzuchtanstalt) | 470 | 54 | 33 | 50 | 41 | 89 | 66 | **134** | 65 | 33 | 89 | *33* | **22** | 709 | 32.3 | 27. 7. | 142 | 114 | 20 | 39 | 89 | 710 |
| | | Freising | 473 | 58 | 33 | 47 | 35 | 80 | 57 | **106** | 60 | 23 | 74 | 29 | **16** | 618 | 28.0 | 18. 7. | 153 | 114 | 10 | 38 | 91 | 619 |
| | | Zorneding | 560 | 99 | 40 | 62 | 79 | 85 | 88 | **135** | 99 | 42 | 98 | 59 | **26** | 912 | 30.4 | 21. 8. | 205 | 133 | 27 | 88 | 86 | 942 |
| | | Goldach | 470 | 55 | 37 | 46 | 67 | 87 | 86 | **95** | 73 | 88 | 69 | 35 | **20** | 758 | 39.3 | 5. 9. | 141 | 119 | 22 | 38 | 90 | 757 |
| | Dorfen | München-Riem | 524 | 60 | 39 | 56 | 76 | 93 | 84 | **109** | 66 | 61 | 67 | 49 | **22** | 782 | 25.3 | 23. 4. | 157 | 109 | 24 | 48 | 93 | 783 |
| | | Landsham-Erlmühle | 497 | 56 | 30 | 55 | 59 | 65 | 79 | 93 | 60 | **97** | 76 | 37 | **9** | 716 | **55.3** | 5. 9. | 149 | 112 | 21 | 48 | 75 | 730 |
| | | Aufkirchen | 487 | 53 | 28 | 48 | 53 | 60 | 75 | 90 | **100** | 52 | 91 | 35 | **17** | 702 | 33.2 | 18. 7. | 149 | 109 | 18 | 36 | 84 | 694 |
| | | Eitting | 449 | 57 | 23 | 52 | 55 | 61 | 83 | **85** | 63 | 29 | **85** | 32 | **16** | 751 | 29.0 | 21. 8. | 150 | 109 | 18 | 18 | 69 | 761 |
| | Ammer | Linderhof | 1015 | 113 | 61 | 62 | 112 | 153 | **207** | 199 | 156 | 71 | 169 | 132 | **31** | 1466 | **51.0** | 2. 6. | 179 | 163 | 54 | 63 | 158 | 1479 |
| | | Ettal | 871 | 102 | 45 | 64 | 86 | 161 | **203** | 175 | 160 | 91 | 87 | 95 | **36** | 1305 | 41.8 | 2. 6. | 173 | 145 | 40 | 55 | 145 | 1290 |
| | | Oberammergau | 840 | 71 | 39 | 42 | 93 | 140 | **175** | 163 | **175** | 95 | 81 | 93 | **28** | 1195 | 40.8 | 2. 6. | 174 | 141 | 38 | 54 | 123 | 1174 |
| | | Unterammergau | 830 | 75 | 41 | 58 | 111 | 160 | **219** | 144 | 160 | 77 | 90 | 97 | **35** | 1267 | **60.0** | 2. 6. | 176 | 148 | 43 | 51 | 128 | 1234 |
| | | Unternogg | 840 | 118 | *50* | 66 | 112 | 170 | **226** | 174 | 146 | 81 | 108 | 109 | **44** | 1404 | 49.0 | 6. 8. | 157 | 137 | 22 | 38 | 134 | 1382 |
| | | Bayersoien | 814 | 99 | 56 | 57 | 87 | 125 | **177** | 168 | 138 | 133 | 78 | 89 | **33** | 1240 | **66.6** | 5. 9. | 179 | 139 | 41 | 42 | 105 | 1218 |
| | | Jagdhaus beim wilden | 980 | *110* | *60* | **51** | 82 | 177 | 191 | 202 | 176 | 78 | 122 | **230** | 52 | 1531 | — | — | — | — | — | — | — | 1365 |
| | | Böbing [Jäger | 744 | 82 | 47 | 37 | 68 | 103 | **160** | 138 | 109 | 78 | 58 | 59 | **27** | 966 | 42.0 | 6. 8. | 168 | 133 | 31 | 50 | 97 | 955 |
| | | Wildsteig | 882 | 71 | 49 | 51 | 72 | 110 | **185** | 177 | 125 | 102 | 70 | 82 | **26** | 1120 | 43.5 | 6. 8. | 179 | 142 | 33 | 52 | 129 | 985 |
| | | Hohenpreißenberg | 977 | 108 | 52 | 33 | 65 | 100 | 125 | **139** | 106 | 54 | 60 | 52 | **20** | 913 | 35.2 | 6. 8. | 174 | 135 | 29 | 67 | 111 | 936 |

# 1942 Monats- und Jahressummen, größte Tagessumme Donau

| Flußgebiet | | Stationen | Seehöhe m | Monatssummen (mm) Januar | Februar | März | April | Mai | Juni | Juli | August | September | Oktober | November | Dezember | Jahressumme I—XII mm | Größte Tagesmenge Höhe mm | Datum | Zahl der Tage mit Niederschlag ≧ 0,1 mm | ≧ 1,0 mm | ≧ 10,0 mm | * ≧ 0,1 mm | ⊠ | Jahressumme XI.41 — X.42 mm |
|---|---|---|---|---|---|---|---|---|---|---|---|---|---|---|---|---|---|---|---|---|---|---|---|---|
| Isar | Ammer | Schöffau | 700 | 54 | 25 | 49 | 94 | 117 | **183** | 138 | 148 | 106 | 65 | 61 | **24** | 1064 | 38.7 | 23. 4. | 143 | 116 | 36 | 36 | 99 | 1037 |
| | | Sulz, Bad | 625 | 113 | 35 | 63 | 47 | 114 | ***175*** | ***140*** | ***135*** | ***95*** | 59 | 57 | **24** | 1057 | — | — | — | — | — | — | — | 1076 |
| | | Eberfing | 609 | 90 | 39 | 23 | 54 | 122 | **164** | **164** | 120 | 84 | 47 | 42 | **16** | 965 | 34.5 | 26. 6. | 146 | 119 | 30 | 41 | 93 | 976 |
| | | Weilheim (Oberbayern) | 566 | 106 | 49 | 38 | 62 | 110 | 94 | **151** | 114 | 62 | 38 | 38 | **17** | 879 | 29.6 | 18. 7. | 198 | 149 | 29 | 63 | 96 | 899 |
| | | Wielenbach | 547 | 55 | 28 | 34 | 52 | 83 | 89 | **150** | 72 | 36 | 27 | 24 | **19** | 669 | 32.8 | 2. 7. | 147 | 98 | 18 | 46 | 84 | 686 |
| | | Zellsee/Wessobrunn | 600 | 64 | 30 | 36 | 62 | 103 | **123** | 119 | 66 | 36 | 34 | 37 | **23** | 733 | 25.4 | 18. 7. | 164 | 123 | 17 | 47 | 86 | 757 |
| | Ammersee | Dießen | 576 | 74 | 39 | 48 | 46 | 92 | 91 | **111** | 59 | 55 | 39 | 37 | **23** | 714 | 23.5 | 18. 7. | 165 | 115 | 21 | 51 | 97 | 733 |
| | | Andechs | 690 | 82 | 48 | 40 | 52 | 109 | 78 | **123** | 71 | 98 | 43 | 36 | **20** | 800 | 49.9 | 7. 9. | 148 | 120 | 23 | 49 | 91 | 846 |
| | | Oberpfaffenhofen | 613 | 73 | 49 | 44 | 66 | **117** | 82 | 115 | 63 | 41 | 53 | 46 | **21** | 770 | 30.0 | 15. 5., 23. 5. | 154 | 120 | 23 | 46 | 93 | 779 |
| | | Seefeld, Kr. Starnberg | 565 | 83 | 49 | 44 | 72 | **127** | 91 | 117 | 56 | 30 | 45 | 46 | **22** | 782 | 29.5 | 15. 5. | 153 | 129 | 24 | 46 | 82 | 808 |
| | | St. Ottilien | 580 | ***80*** | ***45*** | 48 | 47 | 92 | 72 | **120** | 57 | 35 | 49 | 46 | **23** | 714 | 28.0 | 24. 8. | 160 | 125 | 23 | 44 | 98 | — |
| | | Achselschwang | 587 | 78 | 42 | 47 | 54 | 100 | 81 | **131** | 41 | 43 | 46 | 38 | **23** | 724 | 38.3 | 2. 7. | 150 | 122 | 21 | 40 | 92 | 743 |
| | Amper | Grafrath | 532 | 104 | 51 | 50 | 66 | 82 | 66 | **106** | 84 | 34 | 53 | 43 | **22** | 761 | 37.0 | 25. 1. | 134 | 119 | 22 | 41 | 88 | 779 |
| | | Fürstenfeldbruck | 518 | 51 | 35 | 30 | 26 | 73 | 61 | **93** | 85 | 43 | 50 | 33 | **21** | 601 | 35.4 | 20. 8. | 146 | 111 | 16 | 44 | 87 | 596 |
| | | Geisenbrunn | 565 | 26 | 30 | 46 | 82 | **108** | 77 | 104 | 71 | 72 | 60 | 45 | **13** | 734 | 36.6 | 23. 4. | 153 | 105 | 23 | 42 | 89 | 751 |
| | | Adelshofen | 560 | 63 | 40 | 58 | 48 | 76 | 87 | **125** | 44 | 48 | 55 | 38 | **23** | 705 | 24.6 | 18. 7. | 141 | 107 | 24 | 47 | 92 | 713 |
| | | Haspelmoor | 540 | 75 | 38 | 54 | 45 | 84 | 66 | **99** | 51 | 36 | 49 | 30 | **23** | 650 | 24.8 | 24. 8. | 158 | 117 | 16 | 48 | 94 | 662 |
| | | Rottbach | 530 | 73 | 48 | 58 | 41 | 89 | 62 | **95** | 72 | 30 | 55 | 42 | **22** | 687 | 33.9 | 20. 8. | 157 | 109 | 17 | 76 | 88 | 696 |
| | Ampr, Würm | Dachau | 477 | 66 | 41 | 50 | 44 | **103** | 75 | 87 | 81 | 26 | 59 | 36 | **22** | 690 | 39.8 | 15. 5. | 152 | 113 | 18 | 47 | 91 | 702 |
| | | Seeshaupt | 597 | 74 | 38 | 42 | 54 | 125 | 125 | **177** | 129 | 59 | 75 | 59 | **21** | 978 | 45.1 | 18. 7. | 140 | 113 | 32 | 26 | 67 | — |
| | | Ammerland | 630 | 81 | 37 | 43 | 58 | **150** | 107 | 136 | 115 | 43 | 59 | 45 | **20** | 894 | 32.7 | 15. 5. | 165 | 128 | 26 | 53 | 93 | 904 |
| | | Münsing | 666 | 77 | 39 | 43 | 60 | **174** | 88 | 165 | 113 | 41 | 62 | 55 | **24** | 941 | 45.6 | 15. 5. | 169 | 134 | 25 | 51 | 98 | 954 |
| | | Traubing | 670 | 97 | 48 | 49 | 65 | 140 | 93 | **145** | 94 | 48 | 80 | 71 | **24** | 954 | 35.0 | 15. 5. | 163 | 131 | 31 | 47 | 89 | 983 |
| | | Starnberg | 619 | 80 | 48 | 47 | 65 | 132 | 79 | **144** | 88 | **21** | 64 | 56 | **27** | 851 | 38.6 | 15. 5. | 144 | 121 | 26 | 38 | 96 | 874 |
| | | Mühltal b. Leutstetten | 592 | 86 | 52 | 50 | 63 | **135** | 91 | 132 | 97 | 32 | 65 | 60 | **25** | 888 | 34.9 | 21. 8. | 166 | 130 | 29 | 47 | 93 | 905 |
| | | Planegg | 547 | 82 | 60 | 57 | 81 | 131 | 87 | **135** | 102 | 38 | 57 | 61 | **25** | 896 | 36.1 | 15. 5. | 155 | 132 | 29 | 31 | 101 | 909 |
| | | München-Pasing | 526 | 69 | 50 | 54 | 81 | **139** | 79 | 127 | 60 | 36 | 58 | 50 | **24** | 827 | 45.7 | 15. 5. | 164 | 125 | 24 | 50 | 91 | 840 |
| | | „ -Fürstenried | 556 | 72 | 49 | 58 | 70 | **160** | 81 | 130 | 53 | 70 | 52 | 51 | **22** | 868 | — | — | — | — | — | — | — | 872 |
| | | „ (Bot. Garten) | 515 | 66 | 46 | 58 | 68 | 117 | 97 | **129** | 76 | 51 | 65 | 55 | **19** | 847 | 32.3 | 15. 5. | 170 | 121 | 25 | 53 | 90 | 854 |
| | Amper | Badersfeld | 480 | 57 | 34 | 53 | 56 | 88 | 78 | 96 | **117** | 37 | 62 | 32 | **24** | 734 | 32.0 | 21. 8. | 152 | 110 | 26 | 39 | 89 | 733 |
| | | Schleißheim | 485 | 62 | 38 | 53 | 47 | 95 | 81 | 114 | **119** | 25 | 54 | 40 | **22** | 730 | **55.9** | 24. 8. | 165 | 114 | 19 | 59 | 92 | 728 |
| | | Weng | 460 | 58 | 35 | 47 | 56 | 71 | 66 | **87** | 74 | 28 | 63 | 29 | **16** | 630 | 27.2 | 2. 8. | 145 | 123 | 20 | 42 | 86 | 636 |
| | | Egenburg | 514 | 61 | 35 | 58 | 48 | **78** | 55 | 61 | 56 | 48 | 49 | 31 | **19** | 599 | 29.0 | 5. 9. | 127 | 108 | 17 | 35 | 93 | 606 |
| | | Erdweg | 475 | 59 | 33 | 56 | 60 | 93 | 54 | **109** | 51 | 28 | 51 | 38 | **18** | 640 | 21.2 | 7. 7. | 144 | 115 | 15 | 44 | 101 | 640 |
| | | Markt Indersdorf | 468 | 51 | 39 | 52 | 60 | 86 | 53 | **109** | 39 | 20 | 56 | 35 | **17** | 617 | 23.0 | 15. 5. | 124 | 116 | 17 | 44 | 81 | 626 |
| | | Hohenkammer | 472 | 68 | 46 | 48 | 33 | 52 | 57 | **112** | 48 | 32 | 67 | 36 | **14** | 613 | 26.0 | 18. 7. | 150 | 124 | 15 | 44 | 90 | 638 |
| | | Sünzhausen | 528 | 71 | 44 | 47 | 41 | 64 | 70 | **109** | 69 | 20 | 77 | 37 | **14** | 663 | 32.3 | 27. 7. | 149 | 115 | 15 | 44 | 83 | 678 |
| | Sempt | Birkach | 560 | 71 | 41 | 63 | 92 | 83 | 79 | 122 | **137** | 56 | 108 | 61 | **19** | 952 | **66.5** | 21. 8. | 156 | 126 | 28 | 50 | 102 | 970 |
| | | Forstinning | 512 | 53 | 34 | 60 | 39 | 89 | 87 | 72 | 83 | ***40*** | **137** | 55 | **9** | 758 | 34.1 | 21. 8. | 134 | 119 | 21 | 42 | 78 | 766 |
| | | Erding | 460 | 53 | 30 | 54 | 56 | 85 | 74 | 98 | **108** | 44 | 86 | 39 | **14** | 741 | 42.7 | 21. 8. | 168 | 120 | 20 | 48 | 92 | 758 |
| | | Grünbach über Erding | 458 | 46 | 23 | 38 | ***35*** | ***70*** | ***55*** | ***100*** | 57 | 36 | 82 | ***35*** | ***12*** | ***589*** | — | — | — | — | — | — | — | 601 |
| | | Pfrombach | 480 | 58 | 28 | 46 | 36 | 60 | 50 | **103** | 67 | 37 | 74 | 30 | **15** | 606 | 27.6 | 21. 8. | 143 | 110 | 16 | 39 | 96 | 598 |
| | | Aich, Kr. Freising | 415 | 53 | 33 | 48 | 29 | 56 | 50 | **107** | 82 | 34 | 74 | 34 | **18** | 608 | 41.5 | 21. 8. | 141 | 110 | 17 | 37 | 89 | 596 |
| | | Moosburg | 410 | 62 | 39 | 50 | 31 | 37 | 42 | **98** | 80 | 33 | 69 | 29 | **21** | 591 | 49.0 | 21. 8. | 165 | 109 | 15 | 45 | 94 | 590 |
| | | Nandlstadt | 464 | 61 | 37 | 72 | 22 | ***75*** | 43 | **105** | ***60*** | 46 | 89 | 35 | ***15*** | 660 | — | — | — | — | — | — | — | 671 |
| | Mündung bis Sempt | Pörndorf | 491 | 58 | 30 | 61 | 22 | 43 | 36 | 102 | **120** | 33 | 78 | 35 | **16** | 634 | 40.4 | 21. 8. | 130 | 109 | 19 | 43 | 90 | 632 |
| | | Landshut | 398 | 64 | 28 | 58 | 25 | 62 | 47 | **122** | 120 | 25 | 83 | 32 | **17** | 683 | **52.8** | 24. 8. | 164 | 120 | 15 | 43 | 86 | — |
| | | Essenbach | 390 | 48 | 23 | 51 | 37 | 43 | 36 | **94** | 46 | 44 | 68 | 21 | **8** | 519 | 32.2 | 16. 9. | 104 | 85 | 13 | 36 | 90 | 513 |
| | | Dingolfing | 360 | 68 | 58 | 54 | 44 | 46 | 41 | **114** | 46 | 26 | 64 | 42 | **12** | 615 | 28.2 | 18. 7. | 170 | 115 | 14 | 45 | 95 | 629 |
| | | Schneiderberg | 440 | 50 | 40 | 48 | 22 | 38 | 40 | **96** | 40 | 23 | 49 | 30 | **7** | 483 | 26.1 | 18. 7. | 125 | 98 | 24 | 27 | 89 | 476 |
| | | Landau (Isar) | 339 | 59 | 44 | 50 | 26 | 74 | 37 | **97** | 39 | 20 | 54 | 45 | **11** | 556 | 29.6 | 12. 5. | 156 | 110 | 13 | 37 | 90 | 561 |
| | | Grünberg, Kr. Straubing | 417 | 46 | 36 | 42 | 25 | 79 | 43 | **84** | 29 | 16 | 55 | 34 | **12** | 501 | 27.4 | 12. 5. | 120 | 91 | 7 | 39 | 84 | 500 |
| | | Otzing | 325 | ***50*** | ***30*** | ***55*** | 30 | 56 | 48 | **115** | 31 | 26 | 57 | 46 | **15** | 559 | 22.5 | 15. 5., 18. 7. | — | — | — | — | — | 554 |
| | | Wiesenhof | 318 | 46 | 32 | 34 | 31 | 49 | 34 | **132** | 32 | 23 | 59 | 44 | **12** | 488 | 21.4 | 3. 7. | 146 | 106 | 10 | 40 | 92 | 469 |
| Inn bis Isar | Vils bis Isar | Rohrstetten | 450 | 58 | 44 | 37 | 64 | 76 | 58 | **164** | 45 | **28** | 97 | 57 | 33 | 761 | 35.4 | 12. 5. | 150 | 119 | 21 | 41 | 85 | 809 |
| | | Hausstein, Kr. Deggendorf | 648 | 95 | 52 | 59 | 78 | 92 | 88 | **215** | 44 | **34** | 187 | 115 | 51 | 1110 | **54.8** | 18.10. | 167 | 133 | 35 | 60 | 113 | 1203 |
| | | Oberfrohnstetten | 380 | 51 | ***45*** | 41 | 60 | 94 | 44 | 104 | ***50*** | 30 | **109** | 71 | **11** | 710 | — | — | — | — | — | — | — | 744 |
| | | Neusling | 342 | 65 | 41 | 69 | 39 | 43 | 48 | **129** | 32 | 26 | 52 | 46 | **13** | 603 | 23.3 | 4. 7. | 127 | 108 | 9 | 33 | 88 | 607 |
| | | Osterhofen | 310 | 44 | 34 | 58 | 50 | 61 | 58 | **147** | 53 | 38 | 60 | 47 | **13** | 663 | 27.3 | 18. 7. | 150 | 107 | 17 | 46 | 86 | 656 |
| | | Schöllnach | 370 | 67 | 44 | 40 | 64 | 102 | 49 | **172** | 38 | 48 | 118 | 73 | **21** | 836 | 43.2 | 12. 5. | 122 | 114 | 29 | 28 | 98 | 893 |
| | | Witzelsberg | 400 | 54 | 45 | 57 | 52 | 106 | 57 | **142** | 45 | 47 | 84 | 66 | **7** | 762 | 40.0 | 12. 5. | 103 | 97 | 25 | 17 | 44 | 765 |
| | | Oberstraubing | 500 | 63 | 30 | 57 | 28 | 71 | 55 | **141** | 120 | 23 | 86 | 43 | **16** | 733 | **59.3** | 21. 8. | 122 | 110 | 16 | 23 | 95 | 732 |
| | Vils | Ratzing b. Taufkirchen | 464 | 52 | 24 | 56 | 45 | 85 | 66 | **112** | 84 | 64 | 89 | 34 | **14** | 725 | 24.5 | 18. 7. | 161 | 129 | 19 | 35 | 87 | 730 |
| | | Pauluszell | 465 | 64 | 36 | 46 | 41 | 91 | 51 | **111** | 64 | 68 | 73 | 41 | **22** | 708 | 37.9 | 12. 5. | 140 | 99 | 19 | 37 | 94 | 707 |
| | | Vilsbiburg | 449 | 66 | 35 | 54 | 35 | 72 | 53 | **114** | 68 | 43 | 77 | 45 | **19** | 591 | 29.5 | 12. 5. | 136 | 123 | 19 | 36 | 88 | 488 |
| | | Gundihausen | 470 | 63 | 37 | 62 | 39 | 55 | 63 | **130** | 94 | 25 | 92 | 50 | **18** | 728 | **58.9** | 21. 8. | 136 | 115 | 17 | 64 | 81 | 722 |
| | | Geisenhausen | 461 | 65 | 30 | 57 | 37 | 68 | 45 | **124** | 57 | 26 | 76 | 32 | **19** | 636 | 23.5 | 18. 7. | 157 | 108 | 16 | 40 | 90 | 630 |
| | | Oberkirchberg | 475 | 57 | 29 | 57 | 29 | 44 | 51 | **140** | 84 | 29 | 73 | 35 | **14** | 642 | 30.0 | 18. 7. | 153 | 105 | 11 | 48 | 84 | 636 |
| | | Frontenhausen | 414 | 58 | 22 | 50 | 24 | 47 | 37 | **112** | 37 | 28 | 57 | 29 | **13** | 514 | 34.2 | 18. 7. | 141 | 95 | 13 | 41 | 90 | 508 |
| | | Oberhausen, Kr. Landau | 400 | 55 | 37 | 51 | 36 | 61 | 47 | **121** | 60 | 27 | 65 | 48 | **9** | 617 | 34.3 | 18. 7. | 130 | 114 | 14 | 33 | 92 | 624 |
| | | Eichendorf (Niederbay.) | 350 | 61 | 42 | 57 | 36 | 57 | 45 | **135** | 62 | 37 | 64 | 45 | **12** | 653 | 32.6 | 21. 8. | 124 | 101 | 16 | 33 | 105 | 666 |
| | | Haberskirchen | 436 | 48 | 33 | 48 | 41 | 71 | 52 | **109** | 97 | 55 | 57 | 35 | **10** | 656 | **57.5** | 21. 8. | 156 | 104 | 17 | 47 | 86 | 655 |
| | | Siglthann | 450 | 48 | 36 | 51 | 52 | 55 | 46 | **89** | 33 | 32 | 47 | 43 | **12** | 544 | 21.8 | 18. 7. | 145 | 113 | 14 | 44 | 90 | 548 |
| | | Falkenberg (Niederbay.) | 490 | 80 | ***40*** | 56 | 64 | 78 | 58 | **169** | 62 | 58 | 93 | 99 | **24** | 881 | 24.2 | 21. 8. | — | — | — | — | — | 858 |
| | | Arnstorf | 371 | 70 | 40 | 63 | 48 | 61 | 52 | **117** | 53 | 37 | 64 | 60 | **19** | 784 | 32.0 | 18. 7. | 116 | 104 | 18 | 27 | 87 | 781 |
| | | Schönau i. Ndb. | 435 | 58 | 46 | 54 | 49 | 51 | 53 | **96** | 46 | 46 | 76 | 53 | **14** | 642 | 32.6 | 6. 3. | 150 | 108 | 14 | 41 | 95 | 661 |
| | | Dietersburg | 400 | 35 | 32 | 51 | 54 | 40 | 45 | **120** | 50 | 19 | 67 | 46 | **13** | 562 | 28.0 | 18. 7. | 148 | 105 | 16 | 49 | 92 | 564 |
| | | Haidenburg | 389 | 52 | 37 | 56 | 58 | 48 | 43 | **113** | 47 | 27 | 56 | 45 | **10** | 592 | 25.8 | 16. 5. | 141 | 104 | 15 | 36 | 87 | 585 |
| | | Forsthart | 419 | 59 | 54 | 59 | 52 | 71 | 53 | **118** | 34 | 34 | 56 | 61 | **14** | 665 | 24.3 | 4. 7. | 114 | 97 | 22 | 28 | 95 | 652 |
| | | Egglham | 352 | 49 | 39 | 56 | 52 | 75 | 52 | **138** | 35 | 32 | 67 | 48 | **13** | 656 | 30.7 | 18. 7. | 119 | 108 | 16 | 28 | 81 | 657 |
| | | Schweicklberg | 378 | — | — | — | — | — | — | — | — | — | — | 42 | **21** | — | — | — | — | — | — | — | — | — |

# Donau — Monats- und Jahressummen, größte Tagessumme — 1942

| Flußgebiet | | Stationen | Seehöhe m | Monatssummen (mm) Januar | Februar | März | April | Mai | Juni | Juli | August | September | Oktober | November | Dezember | Jahressumme I–XII mm | Größte Tagesmenge Höhe mm | Datum | Zahl der Tage mit Niederschlag ≧ 0.1 mm | ≧ 1.0 mm | ≧ 10.0 mm | * ≧0.1 mm | ▣ | Jahressumme XI.41–X.42 mm |
|---|---|---|---|---|---|---|---|---|---|---|---|---|---|---|---|---|---|---|---|---|---|---|---|---|
| Inn bis Isar | Ilz bis Vils | Ortenburg | 348 | 52 | 59 | 59 | 43 | 75 | 64 | **118** | 51 | 23 | *95* | *60* | *20* | 719 | 37.3 | 14. 7. | — | — | — | — | — | 707 |
| | | Otterskirchen | 390 | 62 | 57 | 74 | 71 | 106 | 62 | **199** | 36 | 30 | 125 | 73 | **28** | 923 | **55.4** | 4. 7. | 156 | 122 | 27 | 53 | 96 | 939 |
| | | Burgstall, Kr. Vils- | 380 | 55 | 50 | 54 | 61 | 87 | 60 | **194** | 41 | 76 | 104 | 63 | **19** | 864 | 45.2 | 12. 5. | 137 | 115 | 27 | 39 | 94 | 906 |
| | | Fürstenstein [hofen | 520 | 106 | 75 | 59 | 68 | *90* | 63 | **188** | **35** | 58 | 137 | 102 | 43 | 1024 | **60.0** | 19.10. | — | — | — | — | — | 1069 |
| | | Ruderting | 440 | 49 | 50 | 57 | 67 | 114 | 66 | **155** | 37 | 38 | 110 | 62 | **34** | 839 | **60.6** | 12. 5. | 144 | 123 | 21 | 43 | 91 | 884 |
| | | Kachlet | 301 | 46 | 55 | 50 | 63 | 95 | 55 | **138** | 52 | 23 | 93 | 53 | **21** | 744 | 33.7 | 12. 5. | 161 | 121 | 18 | 50 | 86 | 771 |
| | | Passau (Stadtbauamt) | 300 | 55 | 54 | 54 | 70 | 99 | 49 | **148** | 44 | 23 | 95 | 61 | **22** | 774 | 37.4 | 12. 5. | 212 | 103 | 19 | 50 | 88 | 798 |
| | Ilz | Rachelsee | 867 | 75 | 50 | 56 | 88 | 81 | 90 | 238 | 61 | 55 | **264** | 111 | **47** | 1216 | **94.3** | 18.10. | 174 | 138 | 39 | 60 | 144 | 1321 |
| | | Kirchdorf (Wald) | 690 | 75 | 43 | 44 | 48 | 81 | 78 | 105 | 29 | **32** | **115** | 71 | 46 | 767 | 32.6 | 12. 5. | 138 | 123 | 21 | 44 | 127 | 780 |
| | | Klingenbrunn | 816 | 67 | 31 | 46 | 61 | 94 | 72 | **216** | 39 | 33 | 138 | 93 | **29** | 919 | **72.1** | 4. 7. | 175 | 136 | 28 | 45 | 147 | 1032 |
| | | Schöfweg | 760 | 90 | 46 | **41** | 78 | 123 | 74 | **217** | 49 | 46 | 99 | 79 | 46 | 988 | **53.2** | 12. 5. | 165 | 125 | 31 | 54 | 136 | 1053 |
| | | Schönberg (Nieder- | 564 | 77 | 52 | **39** | 77 | 116 | 51 | **223** | 54 | 48 | 107 | 77 | 42 | 963 | 48.5 | 4. 7. | 150 | 129 | 28 | 47 | 129 | 1006 |
| | | Waldhäuser [bayern) | 1000 | 48 | 38 | 46 | 56 | 63 | 50 | **246** | 51 | 42 | 157 | 78 | **34** | 909 | **71.0** | 4. 7. | 149 | 125 | 27 | 55 | 145 | 908 |
| | | Altschönau | 732 | 57 | 35 | 49 | 55 | 67 | 55 | **218** | 42 | 53 | 158 | 78 | **27** | 894 | **57.9** | 4. 7. | 167 | 126 | 26 | 59 | 136 | 922 |
| | | St. Oswald | 830 | 72 | 40 | 49 | 56 | 91 | 59 | **231** | 43 | 36 | 151 | 93 | **34** | 955 | **54.0** | 4. 7. | 162 | 126 | 30 | 53 | 109 | 1042 |
| | | Lichteneck | 700 | — | 50 | — | 44 | 98 | 52 | — | — | — | — | 77 | *30* | — | — | — | — | — | — | — | — | — |
| | | Perlesreut | 547 | *65* | 35 | *50* | 79 | 57 | 48 | **166** | **23** | **23** | 80 | 52 | 26 | 704 | 30.4 | 23. 7. | 129 | 92 | 22 | 42 | 92 | 748 |
| | | Finsterau (Forstamt) | 1004 | 78 | 51 | **39** | 80 | 72 | 50 | **173** | 62 | 53 | 134 | 80 | 61 | 933 | 46.1 | 4. 7. | 182 | 130 | 27 | 71 | 158 | 989 |
| | | Mauth | 820 | 56 | 41 | **36** | 54 | 70 | 57 | **162** | *50* | *40* | 106 | 55 | 38 | 765 | 36.4 | 18.10. | 144 | 114 | 22 | 52 | 144 | 794 |
| | | Kreuzberg, Kr. Wolfstein | 819 | 59 | **37** | 47 | 63 | 96 | 58 | **190** | 51 | 64 | 159 | 99 | 62 | 985 | **53.0** | 18.10. | 141 | 112 | 34 | 51 | 130 | 972 |
| | | Leopoldsreut [(Nlh.) | 1120 | 50 | **25** | 28 | 68 | 76 | 56 | **208** | 49 | 42 | 140 | 72 | 32 | 846 | 49.0 | 17. 6. | 133 | 108 | 18 | 54 | 158 | 904 |
| | | Duschlberg | 900 | 86 | 59 | 47 | 60 | 86 | 75 | **256** | 64 | **36** | 202 | 111 | 44 | 1126 | **59.0** | 19.10. | 165 | 132 | 39 | 69 | 158 | 1191 |
| | | Obergrainet | 900 | 36 | 29 | 37 | 87 | 91 | 74 | **200** | 43 | **25** | 139 | 74 | 37 | 872 | 43.7 | 19.10. | 143 | 129 | 20 | 49 | 110 | — |
| | | Röhrnbach | 430 | 61 | 42 | 44 | 74 | 97 | 52 | **187** | 47 | 34 | 91 | 56 | **24** | 809 | 34.5 | 4. 7. | 171 | 126 | 27 | 58 | 101 | 847 |
| | | Kringell | 460 | 34 | 31 | 52 | 62 | 117 | 56 | **146** | 43 | **23** | 92 | 59 | 37 | 752 | **62.3** | 12. 5. | 140 | 125 | 25 | 38 | 97 | 791 |
| | | Roitham | 500 | 58 | 44 | 48 | 64 | 122 | 52 | **145** | **30** | 47 | 105 | 50 | 37 | 802 | **77.5** | 12. 5. | 136 | 109 | 24 | 44 | 113 | 870 |
| Inn | Mangfall bis Grenze | Schwarzenkopfhütte | 1340 | 143 | 108 | 105 | 136 | 206 | 200 | *230* | *150* | *75* | *220* | *111* | 106 | 1790 | — | — | — | — | — | — | — | 1819 |
| | | Valepp | 885 | 103 | 51 | 74 | 92 | 152 | 212 | **215** | 128 | 65 | 167 | 125 | **43** | 1437 | **52.7** | 16. 6. | 183 | 148 | 54 | 73 | 126 | 1455 |
| | | Brünnsteinhaus | 1360 | 95 | 53 | 53 | 92 | 140 | — | — | — | — | — | — | — | — | — | — | — | — | — | — | — | — |
| | | Tatzelwurm | 795 | 136 | 66 | 66 | 104 | 126 | **198** | 186 | 109 | 75 | 140 | 127 | **37** | 1370 | 46.8 | 4. 8. | 170 | 142 | 50 | 47 | 135 | 1391 |
| | | Oberaudorf | 485 | 99 | 41 | 50 | 77 | 155 | 166 | **179** | 161 | 66 | 117 | 118 | **22** | 1251 | **51.1** | 16. 5. | 155 | 145 | 44 | 38 | 121 | 1266 |
| | | Törwang | 700 | 125 | 50 | 82 | 110 | 133 | 172 | **232** | 183 | 87 | 146 | 121 | **27** | 1468 | 40.0 | 4. 8. | 162 | 148 | 55 | 50 | 96 | 1489 |
| | | Hochrieshütte | 1569 | 132 | 103 | 137 | 131 | 266 | 156 | **321** | 194 | 136 | 184 | 136 | **42** | 1938 | **54.1** | 20.10. | 185 | 139 | 78 | 76 | 197 | 2033 |
| | | Degerndorf, Kr. Ro- | 470 | 74 | 54 | 62 | 110 | 130 | **192** | 168 | 128 | 75 | 94 | 83 | **9** | 1209 | 34.7 | 16. 6. | 167 | 136 | 47 | 45 | 90 | 1255 |
| | | Nicklheim [senheim | 469 | — | — | 37 | 86 | — | — | — | — | — | — | — | — | — | — | — | — | — | — | — | — | — |
| | | Endorf | 529 | 95 | 50 | 69 | 110 | 159 | 154 | **193** | 127 | 68 | 145 | 78 | **21** | 1269 | 40.8 | 15. 5. | 164 | 144 | 38 | 44 | 109 | 1294 |
| | | Riedering | 493 | 87 | 49 | 62 | 94 | 133 | 153 | **172** | 129 | 78 | 128 | 84 | **26** | 1175 | 39.8 | 15. 5. | 165 | 146 | 40 | 46 | 99 | 1189 |
| | Mangfall | Stuben | 874 | 104 | 43 | 63 | 111 | **246** | 189 | 216 | 125 | 80 | 113 | 213 | **40** | 1543 | **91.3** | 15. 5. | 169 | 144 | 50 | 52 | 159 | 1454 |
| | | Kreuth | 790 | 110 | 62 | 80 | 88 | 184 | 169 | **226** | 116 | 75 | 186 | 113 | **42** | 1451 | **61.2** | 15. 5. | 176 | 153 | 53 | 50 | 141 | 1491 |
| | | Hirschberghaus | 1512 | *135* | 118 | 132 | *135* | **275** | 215 | 235 | 96 | 63 | 158 | 108 | **32** | 1702 | — | — | — | — | — | — | — | — |
| | | Bauer i. d. Au | 905 | 118 | 85 | 85 | 105 | 157 | 236 | **245** | 81 | 41 | 139 | 113 | **40** | 1445 | **52.6** | 15. 5. | 149 | 143 | 54 | 53 | 147 | 1471 |
| | | Tegernsee | 727 | 90 | 54 | 71 | 107 | 174 | **195** | 192 | 109 | 41 | 115 | 95 | **32** | 1275 | 49.6 | 15. 5. | 177 | 145 | 40 | 49 | 113 | 1295 |
| | | Reisach | 637 | 95 | 58 | 68 | 102 | 132 | 156 | **193** | 141 | 62 | 90 | 84 | **44** | 1225 | 47.0 | 18. 7. | 184 | 151 | 35 | 51 | 131 | 1248 |
| | | Schliersee | 785 | 100 | 58 | 72 | 120 | 157 | **201** | 191 | *120* | *45* | *110* | *90* | **33** | 1297 | 35.6 | 10. 6. | — | — | — | — | — | 1370 |
| | | Miesbach | 710 | 98 | 45 | 59 | 86 | 135 | 156 | **165** | 129 | 72 | 106 | 80 | **40** | 1171 | 35.6 | 6. 8. | 169 | 145 | 35 | 50 | 128 | 1206 |
| | | Thalham | 635 | 88 | 53 | 71 | 98 | 139 | 152 | **197** | 148 | 58 | 101 | 87 | **43** | 1135 | **52.2** | 18. 7. | 181 | 148 | 41 | 48 | 131 | 1153 |
| | | Gotzing [bach | 700 | 119 | 55 | 72 | 97 | 142 | 152 | **210** | 146 | 54 | 99 | 80 | **44** | 1270 | **56.5** | 18. 7. | 160 | 146 | 41 | 41 | 112 | 1313 |
| | | Taubenberg, Kr. Mies- | 825 | 88 | 49 | 63 | 95 | 157 | 125 | **160** | 91 | 45 | 106 | 80 | **36** | 1095 | 38.8 | 18. 7. | 170 | 143 | 36 | 51 | 115 | 1107 |
| | | Mühltal b. Darching | 619 | 96 | 54 | 56 | 90 | 167 | 140 | **184** | 136 | 91 | 92 | 72 | **33** | 1221 | 45.0 | 15. 5. | 189 | 143 | 38 | 53 | 135 | 1251 |
| | | Schaftlach | 760 | 91 | 75 | **43** | 101 | 179 | 147 | **210** | 117 | 46 | 129 | 115 | 44 | 1287 | **54.1** | 18. 7. | 151 | 126 | 38 | 30 | 89 | 1264 |
| | | Pelletsmühl | 689 | 105 | 55 | 74 | 71 | **219** | 142 | 178 | 77 | 48 | *100* | 79 | **31** | 1179 | 31.7 | 29. 5. | — | — | — | — | — | 1226 |
| | | Neuhelfendorf | 665 | 78 | 43 | 48 | 71 | 115 | 121 | **163** | 124 | 80 | 87 | 51 | **22** | 1003 | 36.2 | 7. 9. | 161 | 133 | 28 | 55 | 97 | 1021 |
| | | Kloaschau | 907 | 99 | *80* | 81 | *89* | 141 | 211 | **220** | 102 | 60 | 135 | 138 | **37** | 1393 | — | — | — | — | — | — | — | 1393 |
| | | Bayrischzell [Miesbach | 800 | *110* | *130* | *80* | *100* | 179 | 188 | *200* | 133 | 84 | 128 | 148 | **35** | 1515 | — | — | — | — | — | — | — | — |
| | | Wendelsteinhaus, Kr. | 1718 | 162 | 122 | 78 | 140 | 273 | **363** | 273 | 147 | 80 | 169 | 172 | **59** | 2038 | **56.9** | 15. 5. | 182 | 169 | 67 | 93 | 174 | 2069 |
| | | Neuhaus b. Schliersee | 792 | 84 | 57 | 71 | *100* | *115* | 169 | **186** | 123 | 59 | 115 | 81 | **36** | 1196 | 39.6 | 17. 6. | — | — | — | — | — | 1305 |
| | | Sandbichl-Winkl | 782 | 99 | 66 | 54 | 103 | 110 | **155** | 152 | 122 | 68 | 100 | 98 | **37** | 1164 | 30.5 | 18. 7. | 167 | 145 | 43 | 66 | 113 | 1195 |
| | | Großseeham [(Rosenheim) | 652 | 80 | 42 | 48 | 86 | 109 | 156 | **177** | 140 | 83 | 75 | 60 | **34** | 1090 | **51.2** | 18. 7. | 177 | 142 | 38 | 58 | 104 | 1117 |
| | | Glonn | 535 | 105 | *40* | 51 | 90 | 113 | 88 | **151** | 88 | 94 | 75 | 46 | **20** | 961 | 28.7 | 18. 7. | — | — | — | — | — | 988 |
| | | Irschenberg | 740 | 75 | 55 | 42 | 69 | 117 | 155 | **183** | 153 | 76 | 97 | 58 | **26** | 1106 | **62.5** | 21. 8. | 171 | 132 | 31 | 51 | 109 | 1132 |
| | | Riedbichl | 575 | 85 | 36 | 53 | 65 | 119 | 115 | **175** | 117 | 170 | 101 | 55 | **26** | 1117 | **120.3** | 7. 9. | 154 | 115 | 34 | 39 | 87 | 1049 |
| | | Aibling, Bad (Flugh.) | 500 | 90 | 40 | 42 | 76 | 127 | 137 | **156** | 146 | 70 | 96 | 52 | **25** | 1057 | 39.2 | 15. 5. | 169 | 137 | 28 | 47 | 92 | 1081 |
| | | Kronwitt | 505 | 84 | 39 | 77 | 70 | — | — | — | — | — | — | — | — | — | — | — | — | — | — | — | — | — |
| | | Rosenheim | 446 | 83 | 40 | 50 | 83 | 132 | 135 | **148** | 94 | 71 | 104 | 57 | **23** | 1120 | 36.0 | 15. 5. | 182 | 142 | 34 | 47 | 90 | 1149 |
| | | Vogtareuth | 470 | 75 | 40 | 50 | 72 | 93 | 130 | **168** | 101 | 50 | 125 | 53 | **11** | 968 | 30.1 | 23. 4. | 138 | 119 | 27 | — | — | 975 |
| | | Ostermünchen | 505 | 76 | 34 | 51 | 66 | 108 | 159 | **175** | 96 | 73 | 78 | 48 | **17** | 972 | 43.4 | 13. 7. | 165 | 121 | 28 | 57 | 89 | 987 |
| | Alz bis Mangfall | Ebersberg | 565 | 80 | 46 | 72 | *90* | *100* | 112 | **122** | 92 | 59 | 105 | 73 | **27** | 978 | — | — | — | — | — | — | — | 973 |
| | | Gabersee | 500 | 74 | 31 | 57 | 96 | 74 | 107 | **147** | 115 | 71 | 106 | 46 | **18** | 942 | 40.8 | 21. 8. | 163 | 118 | 29 | 45 | 89 | 964 |
| | | Albaching | 513 | 88 | 43 | 65 | 78 | 83 | 87 | **127** | 101 | 41 | 104 | 64 | **20** | 901 | 49.6 | 20. 8. | 147 | 132 | 34 | 40 | 93 | 903 |
| | | Haag i. Obb. | 564 | 79 | 41 | 67 | 77 | 94 | 87 | **161** | 99 | 36 | 117 | 70 | **25** | 953 | 32.3 | 21. 8. | 165 | 103 | 28 | 50 | 141 | 974 |
| | | Jettenbach | 405 | 59 | 47 | 52 | 72 | 86 | 74 | **134** | 85 | 76 | 99 | 41 | **18** | 843 | 29.5 | 4. 8. | 155 | 119 | 27 | 58 | 89 | 871 |
| | | Schnaitsee | 600 | 49 | 42 | 57 | 75 | 97 | 116 | **143** | 80 | 45 | 121 | 47 | **10** | 782 | 28.7 | 12. 6. | 156 | 121 | 33 | 47 | 89 | 782 |
| | | Taufkirchen, Kr. Mühl- | 490 | 65 | 43 | 62 | 67 | 114 | 78 | **133** | 75 | 70 | 94 | 70 | **10** | 881 | 42.1 | 20.10. | 129 | 116 | 23 | 37 | 86 | 868 |
| | | Mühldorf [dorf | 382 | 61 | 31 | 49 | 52 | 91 | 75 | **125** | 58 | 75 | 94 | 43 | **16** | 770 | 34.6 | 12. 5. | 149 | 123 | 20 | 29 | 83 | 781 |
| | | Töging | 375 | 56 | 32 | 52 | 46 | 82 | 74 | **142** | 71 | 65 | 106 | 48 | **19** | 803 | 32.6 | 12. 5. | 165 | 113 | 27 | 53 | 81 | 806 |
| | | Isen | 500 | 51 | 38 | 69 | 70 | 79 | 85 | 133 | 113 | 46 | **140** | 69 | **22** | 915 | **61.2** | 21. 8. | 128 | 119 | 29 | 33 | 90 | 924 |
| | | Dorfen | 460 | 73 | 40 | 65 | 72 | 112 | 83 | **118** | 68 | 83 | 109 | 51 | **20** | 894 | 45.6 | 5. 9. | 154 | 122 | 26 | 46 | 90 | 930 |
| | | Obertaufkirchen | 455 | 65 | 45 | 48 | 63 | 107 | 80 | **178** | 62 | 86 | 105 | 56 | **21** | 916 | 35.2 | 12. 5. | 147 | 122 | 26 | 39 | 86 | 930 |
| | | Reichertsheim | 520 | 66 | 26 | 54 | 79 | 87 | 79 | **132** | 71 | 51 | 113 | 54 | **22** | 834 | 32.5 | 20.10. | 145 | 113 | 25 | 37 | 78 | 849 |
| | | Mauerberg | 457 | 60 | *40* | 59 | 65 | 93 | 90 | **140** | 65 | 58 | 108 | 49 | **19** | 846 | 28.0 | 12. 5. | — | — | — | — | — | 846 |
| | | Forst Kastl | 437 | 62 | 37 | 54 | 60 | 81 | 67 | **106** | 69 | 54 | 102 | 73 | **18** | 783 | 25.0 | 11. 7. | 119 | 113 | 24 | 35 | 76 | 768 |
| | | Reischach | 425 | 70 | 39 | 55 | 65 | 84 | 78 | **147** | 54 | 96 | 108 | 58 | **18** | 872 | **55.4** | 7. 9. | 179 | 123 | 31 | 43 | 88 | 883 |

# 1942 Monats- und Jahressummen, größte Tagessumme Donau

| Flußgebiet | | Stationen | Seehöhe m | Monatssummen (mm) Januar | Februar | März | April | Mai | Juni | Juli | August | September | Oktober | November | Dezember | Jahressumme I—XII mm | Größte Tagesmenge Höhe mm | Datum | Zahl der Tage mit Niederschlag ≧ 0,1 mm | ≧ 1,0 mm | ≧ 10,0 mm | ✳ ≧ 0,1 mm | ⊠ | Jahressumme XI.41—X.42 mm |
|---|---|---|---|---|---|---|---|---|---|---|---|---|---|---|---|---|---|---|---|---|---|---|---|---|---|
| Inn | Alz, Tiroler Ache | Winklmoosalm | 1160 | 120 | 64 | 74 | 124 | 199 | 228 | 333 | 156 | 119 | 251 | 204 | 76 | 1948 | 61.1 | 20.10. | 161 | 146 | 66 | 64 | 174 | 1944 |
| | | Seegatterl | 715 | 108 | 57 | 85 | 117 | 188 | 257 | 292 | 144 | 127 | 194 | 168 | 43 | 1780 | 54.4 | 15. 5. | 178 | 156 | 69 | 59 | 144 | 1804 |
| | | Straubingerhaus | 1589 | 124 | 60 | 67 | 128 | 225 | 224 | 300 | 150 | 119 | 211 | 213 | 48 | 1869 | 54.6 | 15. 5. | 191 | 161 | 74 | 90 | 202 | 1864 |
| | | Reit i. Winkl | 672 | 113 | 70 | 85 | 122 | 183 | 236 | 266 | 165 | 129 | 163 | 152 | 36 | 1720 | 56.1 | 4. 8. | 185 | 160 | 61 | 57 | 142 | 1759 |
| | | Schleching | 570 | 77 | 54 | 82 | 111 | 182 | 191 | 246 | 151 | 63 | 200 | 133 | 43 | 1533 | 59.1 | 15. 5. | 172 | 152 | 55 | 44 | 112 | 1552 |
| | | Oberwössen | 650 | 101 | 68 | 75 | 110 | 165 | 154 | 227 | 148 | 96 | 170 | 124 | 40 | 1478 | 49.7 | 4. 8. | 175 | 153 | 51 | 44 | 115 | 1485 |
| | | Rechenbergalm | 1309 | — | — | — | — | — | 233 | 330 | 172 | 106 | — | — | — | — | — | — | — | — | — | — | — | — |
| | | Staudach | 540 | 66 | 59 | 69 | 106 | 141 | 130 | 176 | 155 | 99 | 149 | 90 | 32 | 1272 | 47.9 | 2. 9. | 167 | 141 | 46 | 52 | 86 | 1310 |
| | | Hochgernhaus | 1565 | 68 | 69 | 83 | 110 | 185 | 114 | 102 | 171 | 106 | 197 | 155 | 38 | 1398 | 55.8 | 6. 8. | 151 | 134 | 54 | 68 | 139 | 1450 |
| | | Maria Eck | 892 | 93 | 83 | 85 | 131 | 167 | 146 | 274 | 158 | 87 | 262 | 157 | 42 | 1685 | 54.5 | 20.10. | 143 | 139 | 63 | 48 | 146 | 1742 |
| | Alz, Prien | Adelholzen, Bad | 658 | 98 | 65 | 88 | 111 | 157 | 141 | 262 | 154 | 120 | 221 | 128 | 31 | 1576 | 46.6 | 4. 8. | 178 | 157 | 55 | 55 | 107 | 1604 |
| | | Baumgarten, Kr. Traun- | 520 | 70 | 51 | 76 | 90 | 107 | 109 | 157 | 126 | 64 | 164 | 67 | 27 | 1108 | 44.4 | 6. 8. | 153 | 132 | 34 | 42 | 92 | 1125 |
| | | Sachrang, Ort [stein | 740 | 111 | 50 | 76 | 115 | 238 | 278 | 300 | 182 | 71 | 227 | 202 | 34 | 1904 | 99.0 | 15. 5. | 182 | 156 | 61 | 54 | 135 | 1870 |
| | | Grattenbach | 700 | 129 | 72 | 121 | 138 | 275 | 287 | 305 | 175 | 62 | 262 | 192 | 37 | 2055 | 88.5 | 15. 5. | 172 | 145 | 72 | 54 | 115 | 2060 |
| | | Hohenaschau | 620 | 115 | 65 | 137 | 142 | 216 | 226 | 327 | 164 | 105 | 216 | 165 | 55 | 1933 | 62.2 | 15. 5. | 176 | 155 | 67 | 55 | 121 | 1951 |
| | Alz, Chiemsee | Frasdorf | 600 | 79 | 41 | 90 | 98 | 170 | 214 | 228 | 182 | 80 | 195 | 110 | 31 | 1518 | 49.8 | 6. 8. | 165 | 145 | 50 | 44 | 98 | 1493 |
| | | Prien-Stock | 520 | 99 | 58 | 92 | 126 | 131 | 156 | 187 | 155 | 86 | 213 | 102 | 35 | 1440 | 55.9 | 6. 8. | 173 | 150 | 44 | 51 | 105 | 1429 |
| | | Bernau, Kr. Rosenheim | 522 | 93 | 56 | 76 | 115 | 130 | 150 | 191 | 166 | 66 | 185 | 94 | 40 | 1362 | 45.6 | 4. 8. | 189 | 146 | 48 | 56 | 107 | 1381 |
| | | Herrenchiemsee | 539 | 88 | 46 | 69 | 111 | 127 | 137 | 169 | 150 | 63 | 160 | 82 | 35 | 1237 | 40.4 | 4. 8. | 185 | 149 | 44 | 54 | 101 | 1259 |
| | | Pittenhart | 563 | 97 | 43 | 70 | 101 | 140 | 148 | 193 | 200 | 58 | 146 | 67 | 22 | 1285 | 119.5 | 21. 8. | 164 | 135 | 40 | 48 | 97 | 1306 |
| | | Seebruck | 528 | 91 | 39 | 59 | 87 | 110 | 127 | 150 | 128 | 57 | 110 | 55 | 23 | 1036 | 40.7 | 21. 8. | 177 | 138 | 33 | 53 | 93 | 1069 |
| | Alz, Traun | Seehaus b. Ruhpold. | 725 | 135 | 78 | 138 | 139 | 188 | 264 | 321 | 152 | 87 | 307 | 206 | 62 | 2077 | 77.8 | 16. 6. | 169 | 158 | 73 | 55 | 149 | 2123 |
| | | Ruhpolding | 664 | 123 | 59 | 92 | 129 | 207 | 183 | 245 | 125 | 107 | 163 | 167 | 41 | 1641 | 58.8 | 2. 9. | 167 | 152 | 69 | 51 | 109 | 1672 |
| | | Inzell | 695 | 103 | 64 | 84 | 107 | 168 | 146 | 238 | 139 | 101 | 244 | 145 | 42 | 1581 | 52.6 | 19.10. | 180 | 158 | 48 | 52 | 133 | 1619 |
| | | Hammer | 670 | 114 | 56 | 115 | 123 | 190 | 172 | 270 | 134 | 115 | 271 | 149 | 40 | 1749 | 62.0 | 20. 10. | 171 | 158 | 53 | 48 | 121 | 1772 |
| | | Traunstein (Realschule) | 597 | 87 | 43 | 95 | 109 | 125 | 158 | 225 | 158 | 130 | 204 | 111 | 37 | 1482 | 47.2 | 19.10. | 173 | 151 | 54 | 50 | 106 | 1507 |
| | | Traunstein (Bauamt) | 600 | 101 | 78 | 88 | 95 | 120 | 120 | 195 | 135 | 86 | 153 | 101 | 20 | 1292 | 80.0 | 19.10. | 166 | 137 | 47 | 50 | 108 | 1366 |
| | Alz | Frühling | 587 | 72 | 55 | 61 | 92 | 102 | 164 | 162 | 99 | 64 | 107 | 122 | 18 | 1118 | 37.1 | 13. 6. | 144 | 136 | 45 | 46 | 114 | 1096 |
| | | Trostberg | 486 | 72 | 36 | 50 | 76 | 121 | 112 | 105 | 102 | 52 | 104 | 47 | 22 | 899 | 28.9 | 4. 8. | 174 | 128 | 30 | 49 | 88 | 955 |
| | | Engelsberg | 490 | 81 | 37 | 70 | 76 | 99 | 116 | 145 | 70 | 63 | 110 | 51 | 23 | 941 | 26.5 | 20.10. | 174 | 132 | 27 | 49 | 91 | 969 |
| | | Tyrlaching | 530 | 66 | 38 | 66 | 67 | 120 | 120 | 145 | 114 | 55 | 126 | 56 | 17 | 990 | 31.0 | 4. 8. | 148 | 128 | 37 | 43 | 91 | 1015 |
| | | Eiberg | 420 | 61 | 44 | 58 | 47 | 56 | 73 | 140 | 62 | 66 | 90 | 48 | 18 | 763 | 33.2 | 7. 9. | 167 | 118 | 22 | 48 | 98 | 777 |
| | Salzach, Ramsauer Ache | Hintersee | 805 | 59 | 37 | 42 | 114 | 175 | 179 | 303 | 158 | 144 | 271 | 94 | 57 | 1633 | 83.6 | 19.10. | 159 | 145 | 55 | 54 | 118 | 1669 |
| | | Hindenburglinde | 856 | 74 | 51 | 63 | 106 | 155 | 186 | 247 | 161 | 140 | 197 | 103 | 41 | 1584 | 55.3 | 19.10. | 172 | 155 | 53 | 41 | 110 | 1610 |
| | | Wimbachgrieshütte | 1330 | 86 | 48 | 65 | 110 | 191 | 177 | 399 | 157 | 229 | 326 | 173 | 31 | 1992 | 90.7 | 19.10. | 184 | 158 | 69 | 55 | 140 | 2019 |
| | | Wimbachschloß | 940 | 77 | 52 | 101 | 217 | 164 | 318 | 443 | 213 | 136 | 240 | 136 | 53 | 2150 | 52.8 | 8. 7. | 173 | 143 | 76 | 60 | 140 | 2223 |
| | | Ilsank | 590 | 83 | 45 | 65 | 111 | 143 | 189 | 232 | 155 | 148 | 207 | 109 | 44 | 1531 | 55.8 | 19.10. | 174 | 159 | 56 | 45 | 132 | 1574 |
| | | Loipl-Rothenlehen | 830 | 107 | 59 | 64 | 112 | 168 | 238 | 270 | 164 | 94 | 250 | 121 | 45 | 1692 | 64.1 | 19.10. | 182 | 159 | 66 | 54 | 139 | 1745 |
| | | Berchtesgaden-Bischofswiesen | 624 | 100 | 43 | 71 | 106 | 185 | 250 | 243 | 190 | 133 | 200 | 98 | 34 | 1653 | 61.3 | 6. 8. | 189 | 154 | 59 | 55 | 109 | 1717 |
| | | Saletalpe | 603 | — | — | — | — | — | 168 | 290 | 163 | 178 | 232 | — | — | — | — | — | — | — | — | — | — | — |
| | Salzach | Priesberg-Alpe | 1438 | 85 | 55 | 61 | 117 | 181 | 208 | 278 | 174 | 111 | 199 | 149 | 50 | 1668 | 56.2 | 15. 5. | 185 | 158 | 55 | 71 | 173 | 1685 |
| | | Purtschellerhaus | 1770 | 251 | 110 | 130 | 231 | 293 | 257 | 334 | 210 | 75 | 376 | 230 | 100 | 2597 | 89.5 | 10. 7. | — | — | — | — | — | 2450 |
| | | Obersalzberg | 971 | 102 | 55 | 53 | 90 | 123 | 169 | 231 | 157 | 102 | 182 | 107 | 35 | 1406 | 41.2 | 6. 8. | 180 | 147 | 54 | 71 | 144 | 1447 |
| | | Schellenberg | 540 | 84 | 46 | 51 | 109 | 157 | 208 | 296 | 132 | 84 | 331 | 130 | 37 | 1665 | 73.3 | 19.10. | 183 | 141 | 59 | 44 | 125 | 1681 |
| | Salzach, Saalach | Traunsteiner Hütte | 1580 | 79 | 52 | 72 | 137 | 226 | 228 | 339 | 188 | 143 | 207 | 190 | 45 | 1886 | 59.2 | 15. 5. | 180 | 174 | 62 | 70 | 197 | 1888 |
| | | Melleck [tesgaden | 530 | 77 | 44 | 69 | 99 | 146 | 214 | 248 | 157 | 109 | 224 | 124 | 37 | 1548 | 60.1 | 19.10. | 187 | 164 | 60 | 50 | 134 | 1586 |
| | | Weißbach, Kr. Berch- | 611 | 100 | 70 | 78 | 110 | 190 | 201 | 282 | 90 | 101 | 232 | 162 | 38 | 1654 | 54.3 | 19.10. | 175 | 141 | 61 | 54 | 131 | 1706 |
| | | Schwarzbachwacht | 868 | 102 | 58 | 79 | 129 | 165 | 247 | 311 | 167 | 123 | 298 | 139 | 48 | 1866 | 55.7 | 19.10. | 185 | 166 | 67 | 59 | 148 | 1866 |
| | | Jettenberg | 510 | 82 | 42 | 59 | 96 | 133 | 238 | 243 | 164 | 110 | 193 | 125 | 34 | 1519 | 43.3 | 16. 6. | 188 | 157 | 57 | 46 | 128 | 1529 |
| | | Predigtstuhl | 1578 | 84 | 59 | 64 | 117 | 163 | 193 | 285 | 156 | 84 | 197 | 105 | 34 | 1541 | 44.4 | 19.10. | 182 | 162 | 65 | 87 | 194 | 1621 |
| | | Reichenhall, Bad | 468 | 86 | 48 | 63 | 103 | 153 | 176 | 244 | 145 | 95 | 223 | 111 | 26 | 1473 | 48.0 | 19.10. | 177 | 157 | 50 | 46 | 98 | 1514 |
| | | Hallthurm | 693 | 81 | 62 | 70 | 120 | 206 | 225 | 305 | 152 | 113 | 227 | 118 | 30 | 1709 | 49.5 | 20.10. | 147 | 139 | 66 | 34 | 107 | 1718 |
| | | Neuhaus b. Anger | 941 | 77 | 54 | 75 | 139 | 122 | 164 | 152 | 129 | 102 | 219 | 101 | 39 | 1473 | 56.6 | 16. 6. | 156 | 135 | 47 | 57 | 91 | 1517 |
| | | Oberhögl | 750 | 77 | 60 | 43 | 91 | 111 | 127 | 177 | 128 | 122 | 183 | 64 | 26 | 1209 | 48.3 | 19.10. | 182 | 142 | 36 | 64 | 98 | 1265 |
| | | Ainring | 430 | 70 | 39 | 56 | 80 | 82 | 130 | 190 | 100 | 92 | 167 | 72 | 23 | 1101 | 44.1 | 20.10. | 161 | 137 | 36 | 44 | 91 | 1126 |
| | | Achtal | 582 | 111 | 64 | 95 | 116 | 126 | 163 | 216 | 137 | 134 | 203 | 116 | 43 | 1524 | 52.8 | 19.10. | 189 | 150 | 51 | 60 | 135 | 1574 |
| | | Oberteisendorf | 522 | 80 | 44 | 77 | 102 | 116 | 145 | 157 | 112 | 138 | 173 | 85 | 37 | 1266 | 48.5 | 7. 9. | 176 | 143 | 41 | 48 | 106 | 1299 |
| | Salzach | Laufen | 400 | 78 | 44 | 64 | 69 | 114 | 150 | 143 | 72 | 88 | 154 | 128 | 22 | 1126 | 37.5 | 20.10. | 133 | 123 | 42 | 32 | 87 | 1105 |
| | | Waging | 465 | 82 | 35 | 59 | 79 | 97 | 112 | 154 | 113 | 77 | 135 | 65 | 23 | 1031 | 31.9 | 3. 8. | 153 | 134 | 36 | 43 | 84 | 1050 |
| | | Kirchanschöring | 425 | 81 | 40 | 59 | 73 | 88 | 124 | 133 | 80 | 47 | 117 | 60 | 18 | 920 | 30.5 | 4. 8. | 144 | 130 | 32 | 37 | 87 | 963 |
| | | Tittmoning | 385 | 70 | 35 | 65 | 69 | 127 | 126 | 127 | 92 | 53 | 126 | 54 | 21 | 965 | 31.2 | 20.10. | 172 | 138 | 34 | 48 | 76 | 997 |
| | | Burghausen, Kr. Alt- | 400 | 73 | 39 | 65 | 71 | 85 | 98 | 153 | 93 | 106 | 101 | 63 | 25 | 972 | 58.8 | 7. 9. | 166 | 125 | 35 | 46 | 95 | 963 |
| | | Haiming [ötting | 364 | 68 | 36 | 63 | 64 | 93 | 103 | 150 | 73 | 75 | 106 | 59 | 23 | 913 | 35.4 | 7. 9. | 172 | 127 | 33 | 46 | 91 | 901 |
| | Inn | Rotthalmünster | 360 | 80 | 44 | 55 | 51 | 82 | 67 | 103 | 50 | 50 | 75 | 48 | 17 | 722 | 38.2 | 16. 5. | 141 | 98 | 19 | 31 | 93 | 755 |
| | | Würding | 321 | 57 | 43 | 53 | 42 | 95 | 80 | 95 | 71 | 44 | 63 | 52 | 15 | 700 | 29.2 | 11. 8. | 151 | 116 | 15 | 56 | 92 | 712 |
| | Rott | Oberbergkirchen | 490 | 89 | 38 | 52 | 48 | 103 | 66 | 127 | 62 | 109 | 86 | 43 | 20 | 843 | 72.2 | 7. 9. | 158 | 120 | 19 | 44 | 98 | 864 |
| | | Neumarkt-St. Veit | 435 | 75 | 39 | 59 | 46 | 97 | 57 | 136 | 73 | 117 | 84 | 55 | 24 | 862 | 50.5 | 7. 9. | 122 | 117 | 25 | 32 | 89 | 861 |
| | | Aich, Kr. Vilsbiburg | 475 | 57 | 24 | 48 | 48 | 50 | 56 | 125 | 59 | 43 | 60 | 30 | 16 | 616 | 37.7 | 21. 8. | 147 | 107 | 15 | 43 | 97 | 611 |
| | | Gangkofen | 440 | 63 | 31 | 51 | 54 | 61 | 56 | 102 | 62 | 39 | 63 | 45 | 16 | 613 | 30.1 | 21. 8. | 163 | 108 | 15 | 44 | 91 | 609 |
| | | Eggenfelden [ötting | 417 | 65 | 34 | 57 | 41 | 66 | 68 | 138 | 46 | 29 | 72 | 50 | 19 | 685 | 24.3 | 21. 8. | 149 | 109 | 21 | 40 | 91 | 698 |
| | | Rettenbach, Kr. Alt- | 485 | 47 | 31 | 55 | 49 | 68 | 59 | 142 | 60 | 76 | 76 | 39 | 12 | 714 | 49.5 | 7. 9. | 122 | 118 | 22 | 39 | 94 | 723 |
| | | Wurmannsquick | 509 | 49 | 26 | 48 | 45 | 74 | 64 | 139 | 48 | 53 | 82 | 36 | 14 | 678 | 32.5 | 4. 7. | 155 | 107 | 23 | 40 | 96 | 665 |
| | | Pfarrkirchen | 381 | 61 | 44 | 55 | 59 | 66 | 61 | 123 | 49 | 58 | 77 | 51 | 15 | 719 | 21.8 | 16. 9. | 178 | 121 | 23 | 38 | 94 | 733 |
| | | Wittibreuth | 480 | 66 | 39 | 60 | 69 | 81 | 61 | 136 | 53 | 54 | 94 | 56 | 28 | 797 | 26.1 | 23. 4. | 120 | 107 | 30 | 34 | 82 | 808 |
| | | Triftern | 395 | 69 | 45 | 53 | 59 | 62 | 64 | 142 | 64 | 47 | 80 | 50 | 18 | 753 | 28.8 | 22. 8. | 160 | 121 | 23 | 38 | 84 | 778 |
| | | Birnbach | 357 | 60 | 43 | 56 | 58 | 88 | 47 | 130 | 55 | 35 | 71 | 47 | 11 | 701 | 37.6 | 16. 5. | 162 | 113 | 23 | 41 | 87 | 717 |
| | | Griesbach (Rottal) | 455 | 49 | 52 | 55 | 68 | 71 | 62 | 117 | 46 | 34 | 83 | 61 | 18 | 716 | 30.0 | 5. 3. | 133 | 114 | 20 | 41 | 96 | 732 |
| | | Höhenstadt, Bad | 355 | 53 | 49 | 50 | 71 | 53 | 50 | 140 | 45 | 21 | 60 | 55 | 13 | 660 | 58.1 | 3. 7. | 130 | 115 | 21 | 30 | 107 | 657 |
| | | Pocking | 322 | 48 | 39 | 50 | 34 | 83 | 75 | 68 | 43 | 62 | 73 | 50 | 19 | 644 | 35.2 | 2. 9. | 128 | 117 | 18 | 34 | 81 | 651 |

## 1942 Monats- und Jahressummen, größte Tagessumme Donau

| Flußgebiet | Stationen | Seehöhe m | Monatssummen (mm) Januar | Februar | März | April | Mai | Juni | Juli | August | September | Oktober | November | Dezember | Jahressumme I—XII mm | Größte Tagesmenge Höhe mm | Datum | Zahl der Tage mit Niederschlag ≧ 0.1 mm | ≧ 1.0 mm | ≧ 10.0 mm | * ≧ 0.1 mm | ⊠ | Jahressumme XI.41—X.42 mm |
|---|---|---|---|---|---|---|---|---|---|---|---|---|---|---|---|---|---|---|---|---|---|---|---|
| Grenze bis Inn | Donau | Neuhaus (Inn) . . | 305 | 50 | 52 | 52 | 52 | 73 | 50 | **109** | 40 | 30 | 79 | 63 | **14** | 664 | 42.8 | 4. 7. | 135 | 106 | 21 | 35 | 88 | 662 |
| | | Thyrnau . . . . . | 460 | 56 | 53 | 49 | 72 | 128 | 59 | **142** | 54 | 20 | 86 | 59 | **17** | 795 | 45.4 | 12. 5. | 164 | 116 | 24 | 56 | 103 | 809 |
| | | Sonnen . . . . . | 836 | 62 | 51 | 37 | 80 | 97 | 82 | **184** | 67 | **26** | 127 | 76 | 34 | 933 | 48.5 | 19.10. | 140 | 119 | 28 | 37 | 138 | 983 |
| | | Waldkirchen, Kr. Wolf- | 580 | 72 | 50 | 42 | 60 | 122 | 58 | **184** | 44 | 55 | 112 | 80 | **33** | 912 | 39.0 | 19.10. | 190 | 121 | 31 | 57 | 107 | 965 |
| | | Oberfrauenwald [stein | 800 | 61 | 62 | 40 | 58 | 117 | 78 | **188** | 60 | 47 | 127 | 86 | **31** | 955 | 36.0 | 12. 5. | 158 | 129 | 29 | 53 | 135 | 980 |
| | | Knappenreuth . . | 540 | 61 | 58 | 47 | 77 | 94 | 89 | **142** | 65 | **27** | 108 | 73 | 32 | 873 | 34.2 | 19.10. | 177 | 126 | 26 | 50 | 101 | 914 |
| | | Obernzell . . . . . | 290 | 39 | 60 | 51 | 61 | 105 | 51 | **149** | *45* | 35 | 91 | 68 | **25** | 780 | 29.0 | 4. 7. | 161 | 126 | 19 | 42 | 87 | 758 |
| | | Gottsdorf . . . . . | 635 | 63 | 64 | 49 | 81 | 126 | 61 | **173** | 65 | **24** | 118 | 89 | 32 | 945 | 37.8 | 19.10. | 181 | 124 | 34 | 54 | 108 | 987 |
| | | Wegscheid . . . . | 721 | 53 | 48 | 58 | 96 | 95 | 77 | **144** | 85 | 39 | 127 | 56 | **30** | 908 | 30.3 | 24. 7. | 164 | 127 | 26 | 57 | 135 | 939 |
| | | Neureichenau . . . | 670 | 57 | **32** | 38 | 73 | 105 | 105 | **203** | 57 | **32** | 162 | 70 | 35 | 969 | **53.3** | 19.10. | 151 | 109 | 30 | 53 | 114 | 1017 |

## Niederschlagssummen in Prozenten der Normalwerte (1891/1930) 1942

| Station | Seehöhe m | Jan. | Febr. | März | April | Mai | Juni | Juli | Aug. | Sept. | Okt. | Nov. | Dez. | Jahr I.-XII. | Jahr XI.41-X.42 |
|---|---|---|---|---|---|---|---|---|---|---|---|---|---|---|---|
| **Von der Memelgrenze bis zur Weichsel** | | | | | | | | | | | | | | | |
| Ebenrode . . . . . | 66 | 75 | 63 | 52 | **37** | **185** | 42 | 98 | 56 | 70 | 79 | 64 | 105 | 79 | 85 |
| Rossitten . . . . . | 2 | 61 | 35 | **10** | 45 | 124 | 39 | **171** | 35 | 100 | 108 | 61 | 94 | 80 | 74 |
| Rominten . . . . . | 180 | ***35*** | *41* | 37 | 47 | **202** | 46 | 117 | 37 | 79 | 82 | 69 | *82* | 76 | 81 |
| Insterburg . . . . . | 35 | 48 | 41 | **23** | 31 | **190** | 34 | 181 | 49 | 67 | 144 | 60 | 96 | 85 | 89 |
| Heilsberg . . . . . | 83 | 44 | **21** | 44 | 30 | **248** | 33 | 189 | 58 | 51 | 93 | 62 | 100 | 89 | 91 |
| Rastenburg (Stadt) . . . | 103 | 87 | 62 | 62 | 57 | **185** | 44 | 178 | **21** | 24 | 89 | 41 | 81 | 82 | 87 |
| Friedland (Ostpr.) . . . | 25 | 63 | **21** | 33 | 27 | **200** | 49 | 138 | 79 | 59 | 142 | 67 | 68 | 85 | 87 |
| Königsberg-Devau i. Pr. . | 20 | 78 | 69 | **32** | 69 | **169** | 40 | 125 | 44 | 133 | 146 | 136 | 115 | 84 | 86 |
| Klenau . . . . . | 8 | 72 | **16** | 32 | 69 | 177 | 69 | **183** | 51 | 70 | 86 | 71 | 100 | 89 | 93 |
| Silberbach . . . . . | 170 | 47 | **24** | 30 | 44 | **189** | 53 | 177 | 71 | 97 | 141 | 124 | 63 | 96 | 99 |
| Klein Nebrau . . . . . | 15 | 70 | 75 | **32** | 43 | **196** | 85 | 188 | 52 | 89 | 124 | 94 | 84 | 103 | 103 |
| Marienburg (Stadt) . . . | 12 | 82 | **36** | 40 | 58 | 133 | 65 | **175** | 42 | 85 | 117 | **147** | 74 | 93 | 89 |
| **Weichsel** | | | | | | | | | | | | | | | |
| Treuburg . . . . . | 164 | 63 | 100 | 58 | **21** | **226** | 58 | 91 | 52 | 126 | 66 | 43 | *81* | 81 | 88 |
| Gehlenburg . . . . . | 138 | 36 | 59 | 45 | **30** | **124** | 39 | 122 | 37 | 91 | 62 | 75 | 50 | 67 | 70 |
| Ortelsburg . . . . . | 146 | 47 | 58 | **33** | 55 | 107 | 44 | **143** | 48 | 78 | 88 | 45 | 77 | 74 | 76 |
| Osterode (Ostpr.) . . . . | 125 | 49 | 41 | **32** | 70 | 140 | 52 | **194** | 90 | 87 | 135 | 61 | 80 | 94 | 94 |
| Reinwasser . . . . . | 185 | 50 | 64 | 56 | 110 | **174** | 92 | 117 | 50 | 95 | 142 | 136 | **48** | 95 | 100 |
| **Von der Weichsel bis zur Oder** | | | | | | | | | | | | | | | |
| Jershöft . . . . . | 21 | 125 | 58 | 54 | 78 | **283** | 153 | 116 | **42** | 130 | 67 | 91 | 115 | 108 | 105 |
| Greifenberg i. P. . . . . | 17 | *48* | **28** | *38* | *61* | *132* | *120* | 137 | 84 | 94 | **147** | 100 | 65 | 93 | 101 |
| **Oder** | | | | | | | | | | | | | | | |
| Leobschütz . . . . . | 265 | 62 | 90 | 54 | 120 | 104 | — | — | — | — | — | — | — | — | — |
| Gleiwitz . . . . . | 246 | 68 | **41** | 42 | 82 | 86 | 69 | 67 | 47 | 52 | 53 | **98** | 48 | 63 | 68 |
| Bischofstal . . . . . | 199 | 84 | 90 | 63 | **126** | 73 | 79 | 57 | 58 | **36** | 77 | 108 | 43 | 72 | 76 |
| Oppeln . . . . . | 163 | 46 | 84 | **28** | 104 | **214** | 61 | 63 | 36 | 36 | 72 | 93 | 39 | 75 | 80 |
| Habelschwerdt . . . . . | 368 | 77 | 110 | **33** | 130 | **276** | 79 | 68 | 54 | 63 | 114 | 86 | 49 | 97 | 98 |
| Bielendorf . . . . . | 690 | 98 | 105 | **24** | 125 | **222** | 82 | 60 | 57 | 78 | 110 | 110 | 61 | 99 | 102 |
| Ziegenhals . . . . . | 345 | 85 | 158 | **27** | 115 | **226** | 92 | 43 | 32 | 62 | 94 | 112 | **27** | 88 | 95 |
| Rosenberg . . . . . | 240 | 52 | 75 | 28 | 104 | **131** | 57 | 79 | 49 | **16** | 55 | 120 | 67 | 70 | 75 |
| Carlsruhe . . . . . | 160 | 83 | 88 | 33 | 92 | **227** | 58 | 97 | 32 | **19** | 66 | 116 | 43 | 81 | 87 |
| Münsterberg . . . . . | 205 | 62 | 108 | 26 | 62 | **180** | 124 | 64 | 63 | **17** | 81 | 94 | 20 | 81 | 86 |
| Ohlau-Märzdorf . . . . . | 128 | 50 | 86 | 42 | 63 | **193** | 85 | 113 | 59 | 26 | 43 | 69 | **25** | 78 | 87 |
| Breslau-Gandau . . . . | 116 | 58 | 92 | 57 | 105 | **208** | 118 | 94 | 80 | **20** | 76 | 69 | 40 | 91 | 101 |
| Zobten (Stadt) . . . . . | 200 | 86 | 135 | 55 | 69 | **223** | 85 | 105 | 53 | *33* | *67* | *98* | **22** | 90 | 95 |
| Liegnitz (Flugh.) . . . . | 123 | 64 | 91 | 59 | 106 | **184** | 98 | 84 | 70 | 56 | 76 | 91 | **20** | 89 | 94 |
| Köben . . . . . | 92 | 40 | 77 | 37 | 71 | **214** | 80 | 90 | **35** | **35** | 64 | 86 | 41 | 77 | 83 |
| Charlottenthal . . . . . | 119 | 39 | 71 | 24 | 88 | **202** | 91 | 67 | 49 | **18** | 73 | 90 | 53 | 74 | 82 |
| Trebnitz . . . . . | 185 | 37 | 85 | 33 | 89 | **269** | 146 | 112 | 68 | **14** | 93 | 98 | 39 | 98 | 105 |
| Grünberg (Schles.) . . . | 147 | 58 | 116 | 48 | 65 | 191 | 60 | 116 | — | — | — | — | — | — | — |
| Krummhübel . . . . . | 650 | 88 | 91 | 36 | 99 | 158 | 73 | **184** | 37 | 91 | 156 | 139 | **35** | 105 | 108 |
| Schneekoppe . . . . . | 1602 | **190** | 150 | 62 | 114 | 174 | 55 | 116 | **39** | 106 | 151 | 187 | 84 | 113 | 122 |
| Hirschberg (Riesengeb.) . | 347 | 71 | 97 | 37 | 102 | 149 | 85 | 128 | 109 | 41 | **168** | 125 | **18** | 100 | 107 |
| Schreiberhau . . . . . | 643 | 56 | 91 | 26 | — | — | — | — | — | — | — | — | — | — | — |
| Bunzlau . . . . . | 207 | 49 | 74 | 47 | 72 | **163** | 73 | 152 | **36** | 71 | 112 | 81 | 37 | 86 | 96 |

# 1942 Niederschlagssummen in Prozenten der Normalwerte (1891/1930)

| Station | See-höhe m | Jan. | Febr. | März | April | Mai | Juni | Juli | Aug. | Sept. | Okt. | Nov. | Dez. | Jahr I.-XII. | Jahr XI. 41-X. 42 |
|---|---|---|---|---|---|---|---|---|---|---|---|---|---|---|---|
| Buchendamm | 134 | 58 | 83 | 50 | 83 | **211** | 125 | 106 | **29** | 74 | 80 | 153 | 59 | 97 | 98 |
| Bärenstein | 539 | 41 | 42 | **9** | 89 | 147 | 53 | 152 | 18 | 110 | **156** | 117 | 29 | 80 | 87 |
| Zittau | 239 | 53 | 78 | 38 | 51 | 76 | 61 | 103 | **11** | 44 | **145** | 105 | 45 | 66 | 73 |
| Guben | 42 | 30 | 59 | **21** | 33 | 98 | 31 | **110** | **21** | 76 | 109 | 100 | 40 | 62 | 65 |
| Frankfurt/Oder (Flugh.) | 55 | 35 | 71 | **18** | 43 | 123 | 67 | **156** | 154 | 59 | 127 | 127 | 33 | 91 | 93 |
| Dürrlettel | 101 | 50 | 79 | **22** | 85 | **209** | 76 | 157 | 89 | 110 | 129 | 179 | 74 | 111 | 115 |
| Blesen | 40 | 26 | 41 | ***21*** | *57* | **139** | 57 | 116 | 58 | 126 | 117 | 116 | 39 | 76 | 79 |
| Neustettin | 136 | 71 | 66 | **56** | **56** | 118 | 96 | 104 | 65 | 124 | **143** | 100 | 66 | 91 | 97 |
| Dobrin | 158 | **46** | **46** | 56 | 59 | **167** | 87 | 128 | 64 | 71 | 158 | 83 | 63 | 90 | 96 |
| Deutsch Krone | 111 | 43 | 48 | **14** | 82 | **179** | 105 | 111 | 31 | 91 | 162 | 85 | 49 | 87 | 92 |
| Dramburg | 113 | **41** | 66 | 63 | 54 | 144 | 117 | 114 | 23 | 118 | **173** | 95 | 48 | 89 | 96 |
| Klosterfelde | 59 | 39 | 38 | **28** | 61 | 104 | **138** | 94 | 45 | 111 | 113 | 100 | 56 | 80 | 87 |
| Landsberg (Warthe) | 68 | 40 | 94 | **27** | 34 | 81 | 75 | 115 | 31 | 85 | 116 | **121** | 41 | 73 | 75 |
| Wriezen | 8 | 18 | 69 | **12** | 47 | 71 | 69 | 119 | 60 | 88 | 97 | **121** | 48 | 70 | 71 |
| Angermünde | 55 | **24** | 73 | 26 | 65 | 71 | 60 | 141 | 51 | 96 | 117 | **150** | 55 | 81 | 83 |
| Bahn | 50 | 71 | 100 | 58 | 74 | 91 | 123 | **205** | **39** | 88 | 129 | 139 | 63 | 107 | 111 |
| Stettin (Flugh.) | 1 | **33** | 63 | 41 | 57 | 152 | 124 | **195** | 61 | 95 | 124 | 130 | 54 | 102 | 101 |
| Stargard | 33 | 34 | 61 | **33** | 50 | 90 | 68 | 123 | 46 | 75 | **131** | 95 | 89 | 78 | 77 |
| **Von der Oder bis zur Elbe** | | | | | | | | | | | | | | | |
| Prenzlau (Flugh.) | 27 | 31 | 63 | **22** | 67 | 125 | 80 | 159 | 78 | 98 | 121 | **163** | 50 | 94 | 94 |
| Ueckermünde | 5 | **51** | 87 | **51** | 71 | 143 | 100 | **212** | 72 | 120 | 123 | 192 | 102 | 115 | 110 |
| Neubrandenburg | 70 | 29 | 35 | **25** | 68 | 102 | 83 | 155 | 49 | 113 | 120 | **161** | 53 | 88 | 85 |
| Greifswald (Stadt) | 5 | 43 | 88 | 27 | 69 | 145 | 88 | 93 | **24** | **151** | 100 | 105 | 85 | 84 | 82 |
| Zingst | 1 | 71 | 52 | **41** | 74 | 105 | 87 | 119 | 74 | **175** | 97 | 157 | 126 | 107 | 98 |
| Lübeck (Flugh.) | 17 | 42 | 41 | **22** | 65 | 90 | 70 | **217** | 72 | 200 | 126 | 80 | 44 | 96 | 100 |
| Kiel | 26 | 58 | 98 | **26** | 61 | 131 | 49 | 130 | 29 | 92 | **149** | 48 | 80 | 80 | 87 |
| Schleswig (Stadtfeld) | 20 | 41 | 65 | 44 | 124 | 106 | **33** | **178** | 36 | 155 | 152 | 58 | 87 | 91 | 94 |
| Westerland (Sylt) | 6 | **25** | 34 | 63 | 78 | 70 | 43 | **150** | 73 | 115 | 126 | 63 | 124 | 85 | 91 |
| Westerhever | 1 | 43 | **31** | 72 | 100 | 59 | 53 | **273** | 55 | 138 | 169 | 37 | 90 | 100 | 103 |
| Erfde | 14 | 41 | 47 | 70 | 112 | 80 | **28** | **194** | 37 | 96 | 145 | 65 | 106 | 89 | 91 |
| **Elbe** | | | | | | | | | | | | | | | |
| Bad Kudowa | 388 | 54 | 70 | **24** | 98 | **243** | 97 | 88 | 50 | 28 | 95 | 96 | 63 | 88 | 91 |
| Maiersreuth | 550 | 79 | 60 | 49 | 48 | 32 | **30** | **101** | 54 | 66 | 76 | 74 | 48 | 60 | 94 |
| Hinterhermsdorf | 380 | 57 | 48 | *51* | *69* | *101* | 111 | 133 | 39 | 51 | **212** | 109 | **29** | 86 | 98 |
| Gottleuba | 380 | 65 | 140 | 33 | 36 | 106 | 73 | 112 | 47 | 135 | **187** | 104 | **12** | 85 | 95 |
| Stolpen | 255 | 46 | 43 | **26** | 58 | 89 | 53 | 99 | 27 | 54 | **215** | 77 | 28 | 68 | 75 |
| Rabenau | 304 | 73 | 97 | *50* | 78 | 76 | *38* | 124 | 49 | 83 | ***248*** | 153 | **40** | 89 | 93 |
| Dresden (Flugh.) | 229 | 79 | 88 | 39 | 40 | 109 | 58 | 122 | **31** | 56 | **246** | 100 | 38 | 97 | 107 |
| Meißen (Stadt) | 105 | 81 | 81 | 49 | **24** | 153 | 45 | 125 | 29 | 128 | **202** | 102 | 38 | 89 | 98 |
| Torgau | 86 | 38 | 74 | **35** | *44* | *61* | 70 | *164* | *50* | 202 | **210** | 127 | 39 | 97 | 105 |
| Lautawerk | 121 | 63 | 84 | **29** | 62 | 108 | 58 | 118 | 53 | 120 | **227** | 153 | 45 | 92 | 98 |
| Zahna | 92 | 34 | 71 | 61 | 64 | 86 | **25** | 124 | 66 | 152 | **174** | 166 | 36 | 88 | 91 |
| Aue | 355 | 75 | 88 | 52 | **26** | 60 | **26** | 93 | 43 | 140 | **144** | **144** | 37 | 73 | 79 |
| Zwickau (Flugh.) | 305 | 67 | 86 | 58 | **27** | 43 | 28 | 79 | 69 | 86 | 135 | **139** | 47 | 68 | 70 |
| Chemnitz (Marstall) | 293 | 62 | 100 | 41 | **33** | 74 | 44 | 126 | 43 | **179** | 176 | 140 | 39 | 87 | 93 |
| Rochlitz | 166 | 70 | 112 | **18** | 55 | 78 | 51 | 143 | 86 | 160 | **173** | 119 | 64 | 96 | 98 |
| Roßwein | 201 | 58 | 91 | **14** | 47 | 84 | 44 | 106 | 40 | 128 | **188** | 96 | 37 | 79 | 88 |
| Fichtelberg (Erzgeb.) | 1213 | 45 | 46 | **30** | **30** | 66 | 33 | 105 | 52 | 129 | **156** | 123 | 48 | 71 | 72 |
| Reitzenhain | 770 | 89 | 100 | 35 | 30 | 56 | 58 | 81 | 29 | 113 | **145** | 97 | **28** | 69 | 82 |
| Lengefeld, Kr. Marienberg | 606 | 92 | 121 | **26** | 36 | 74 | 55 | 170 | 30 | 160 | **263** | 189 | 37 | 101 | 107 |
| Dessau | 58 | 32 | 42 | 44 | 39 | 69 | 50 | 173 | 45 | 139 | **205** | 177 | **22** | 91 | 94 |
| Waldstein | 879 | ***46*** | 57 | 50 | 71 | 66 | 79 | 121 | 68 | 52 | **125** | 76 | 62 | 73 | 82 |
| Schönwald | 690 | 68 | 65 | 68 | **44** | 81 | 56 | 85 | 80 | 55 | 118 | **132** | 54 | 75 | 76 |
| Schmiedefeld, Kr. Saalfeld | 776 | **39** | 68 | 63 | 85 | 91 | 79 | 111 | 64 | 57 | **113** | 81 | 55 | 77 | 86 |
| Leutenberg | 295 | 63 | **147** | 72 | **45** | 133 | 64 | 80 | 68 | 100 | 107 | 97 | 66 | 85 | 93 |
| Bad Blankenburg II | 222 | 52 | **133** | 91 | **45** | 120 | 69 | 73 | 68 | 104 | 130 | 106 | 61 | 86 | 90 |
| Jena | 155 | **53** | 103 | 73 | 59 | 66 | 90 | 90 | 93 | 104 | **171** | 139 | *60* | 91 | 94 |
| Ilmenau | 500 | **42** | 96 | 51 | 74 | 143 | 79 | **146** | 45 | 85 | 81 | 68 | 47 | 81 | 90 |
| Eigenrieden | 489 | 50 | 48 | 78 | 67 | 94 | 140 | 141 | 56 | 70 | **153** | 132 | **45** | 92 | 96 |
| Erfurt | 180 | 48 | 61 | *83* | *43* | *92* | 90 | *57* | *53* | 106 | **122** | 100 | *40* | *75* | *79* |
| Frankenhausen | 130 | **22** | 28 | 47 | 26 | 100 | 87 | 76 | 61 | 61 | **182** | 129 | 67 | 77 | 72 |
| Bad Sachsa | 340 | **37** | 70 | 42 | 49 | 160 | 79 | 200 | 47 | 51 | **201** | 157 | 60 | 98 | 102 |
| Nordhausen | 180 | 29 | **21** | 66 | 44 | 115 | 88 | **170** | 27 | 46 | 150 | 118 | 30 | 79 | 87 |
| Goseck-Dechantenberg | 146 | 52 | 100 | 44 | **28** | 80 | 84 | 114 | 109 | 111 | 150 | **210** | 31 | 95 | 94 |
| Plauen (Stadt) | 369 | 79 | 75 | 50 | 67 | 94 | **39** | 82 | 106 | 76 | 143 | **155** | 44 | 83 | 87 |
| Gera | 235 | 62 | 117 | 68 | 53 | 58 | 45 | 91 | **208** | 128 | 195 | 157 | **41** | 102 | 105 |
| Leipzig-Süd | 113 | 68 | 106 | 37 | **28** | 60 | 37 | 122 | 118 | 76 | **202** | 153 | 45 | 89 | 94 |
| Halle (Flugh.) | 79 | 44 | 54 | 32 | **24** | 70 | 56 | 136 | 63 | 47 | 140 | **177** | ***24*** | 76 | 77 |
| Eisleben | 160 | 49 | 60 | 84 | **21** | 81 | 73 | **198** | 85 | 38 | 121 | 130 | 34 | 88 | 96 |
| Bernburg | 82 | 26 | 42 | 62 | *33* | *124* | 87 | ***272*** | *55* | 81 | 192 | 157 | **16** | 100 | 103 |
| Brocken | 1136 | 28 | **8** | 15 | 33 | 102 | 77 | 185 | 35 | 71 | **190** | 122 | 45 | 71 | 71 |
| Königskrug | 756 | 29 | 54 | 34 | 77 | 130 | 75 | **202** | 39 | 52 | 167 | 93 | **28** | 80 | 84 |
| Benneckenstein | 515 | **26** | 37 | 36 | 50 | 128 | 76 | **162** | 44 | 46 | 106 | 82 | 27 | 67 | 71 |
| Harzgerode | 398 | 53 | 86 | 84 | **24** | 80 | 113 | **146** | 46 | 56 | 100 | 111 | 25 | 79 | 90 |
| Gröningen | 94 | 38 | 45 | 85 | 39 | 95 | 91 | 154 | 42 | 65 | **162** | 150 | **17** | 88 | 91 |
| Wernigerode I | 237 | 46 | 76 | 69 | 27 | 96 | 74 | **112** | 37 | 91 | 109 | 100 | **22** | 73 | 78 |
| Magdeburg (Flugh.) | 45 | 32 | 55 | 67 | 50 | 57 | 91 | 146 | 57 | **172** | 155 | 136 | **23** | 91 | 93 |
| Mirow, Kr. Stargard | 59 | **24** | 50 | 62 | 74 | 107 | 69 | **171** | 51 | 122 | 147 | 162 | 46 | 94 | 93 |
| Bredereiche | 47 | 35 | 89 | 64 | 46 | — | — | — | — | — | — | — | — | — | — |
| Cottbus (Pumpstation) | 70 | 44 | 63 | 32 | 36 | 93 | 45 | **135** | **14** | 71 | 116 | 121 | 40 | 70 | 78 |
| Fürstenwalde (Flugh.) | 51 | 37 | 66 | **20** | 55 | 113 | 56 | 105 | 79 | 136 | 116 | **138** | 52 | 83 | 84 |
| Märkisch-Buchholz | 38 | **31** | 93 | 50 | 50 | 71 | 67 | 128 | 144 | 93 | 112 | **149** | 48 | 90 | 92 |
| Berlin-Dahlem | 55 | **31** | 67 | 38 | 50 | 100 | 78 | **139** | 56 | 85 | 114 | 131 | 55 | 82 | 86 |
| Brück (Mark) | 46 | **30** | 46 | 61 | 44 | 102 | 84 | **193** | 39 | 172 | 124 | 185 | 41 | 99 | 97 |

# Niederschlagssummen in Prozenten der Normalwerte (1891/1930) 1942

| Station | See-höhe m | Jan. | Febr. | März | April | Mai | Juni | Juli | Aug. | Sept. | Okt. | Nov. | Dez. | Jahr I.-XII. | Jahr XI. 41-X. 42 |
|---|---|---|---|---|---|---|---|---|---|---|---|---|---|---|---|
| Krüssau | 50 | 37 | 74 | 51 | 56 | 79 | 55 | **179** | **22** | 129 | 139 | 145 | 44 | 87 | 90 |
| Kyritz | 48 | **30** | 58 | 41 | 82 | 100 | 62 | 148 | 37 | **179** | 118 | 121 | 79 | 90 | 92 |
| Wittenberge | 23 | **33** | 42 | 49 | 56 | 68 | 57 | **154** | 38 | 127 | 124 | 108 | 40 | 78 | 81 |
| Redlin | 57 | 40 | 72 | **33** | 105 | 116 | 55 | 146 | 68 | **155** | 126 | 98 | 73 | 92 | 96 |
| Schwerin (Stadt) | 52 | 33 | 35 | **13** | 60 | 102 | 72 | **168** | 30 | 149 | 89 | 61 | 46 | 74 | 76 |
| Dömitz | 15 | 42 | 55 | 39 | 74 | 112 | 65 | **216** | **37** | 150 | 108 | 135 | 47 | 94 | 96 |
| Schnega | 36 | 30 | 35 | 62 | 79 | 113 | 76 | **207** | **26** | 118 | 139 | 29 | 55 | 91 | 96 |
| Bargteheide | 53 | **15** | 53 | 29 | 92 | 122 | 107 | **188** | 27 | 130 | 151 | 93 | 63 | 91 | 96 |
| Sauensiek | 40 | 48 | 50 | 55 | 78 | 81 | 65 | **224** | **33** | 98 | 175 | 106 | 81 | 81 | 84 |
| Neumünster | 21 | 45 | 58 | **29** | 66 | 112 | 47 | 174 | 34 | 96 | **181** | 54 | 68 | 83 | 89 |
| Itzehoe | 20 | 54 | 49 | 37 | 58 | 79 | 45 | 160 | **35** | 111 | **177** | 79 | 71 | 84 | 86 |
| **Von der Elbe bis zur Weser** | | | | | | | | | | | | | | | |
| Altenbruck | 2 | 51 | **35** | 39 | 77 | 74 | 53 | **227** | 54 | 90 | 188 | 79 | 121 | 98 | 96 |
| Köhlen | 12 | 47 | 80 | 53 | 78 | 65 | **37** | **214** | 60 | 59 | 180 | 93 | 98 | 94 | 97 |
| **Weser** | | | | | | | | | | | | | | | |
| Suhl | 437 | **43** | 63 | 74 | 72 | 112 | 100 | **202** | 61 | 84 | 184 | 136 | 55 | 100 | 104 |
| Meiningen | 308 | 67 | 73 | 105 | 74 | 111 | 130 | 135 | 64 | 98 | 108 | **137** | **56** | 101 | 102 |
| Brotterode | 600 | 63 | 85 | 68 | 46 | 101 | 113 | 103 | **31** | 68 | **151** | 101 | 50 | 82 | 90 |
| Eisenach | 222 | 61 | 80 | 102 | 71 | 97 | 121 | 118 | **55** | **216** | 100 | 109 | 61 | 101 | 106 |
| Witzenhausen | 136 | 55 | **22** | 65 | 59 | 90 | **160** | 107 | 69 | 57 | 104 | 127 | 50 | 84 | 87 |
| Wasserkuppe | 921 | 68 | **45** | 66 | 47 | 127 | 77 | 150 | 56 | 57 | **189** | 158 | 79 | 94 | 100 |
| Gersfeld | 512 | 66 | **22** | 77 | 62 | 121 | 88 | 126 | 61 | 93 | **182** | 135 | 56 | 92 | 95 |
| Grebenhain | 435 | 46 | **21** | 68 | 70 | 101 | 104 | **156** | 72 | 64 | 100 | 74 | 57 | 78 | 82 |
| Bad Hersfeld | 203 | 69 | **50** | 109 | 69 | 87 | **129** | 107 | 60 | 71 | 95 | 94 | 55 | 85 | 88 |
| Berleburg | 446 | 47 | 40 | 39 | 77 | 97 | 54 | **137** | **29** | 113 | 126 | 71 | 58 | 74 | 82 |
| Frankenau | 420 | 57 | **55** | 82 | 89 | 145 | 151 | 140 | 58 | **169** | 88 | 90 | 56 | 100 | 105 |
| Hauptschwenda | 500 | 46 | **39** | 59 | 45 | **125** | 122 | 116 | 41 | 64 | 107 | 111 | 51 | 79 | 81 |
| Kassel-Waldau | 148 | 39 | **25** | 71 | 66 | 86 | **307** | 138 | 97 | 62 | 96 | 105 | 45 | 101 | 104 |
| Mengeringhausen | 287 | 63 | 76 | 66 | 98 | 91 | 105 | 152 | 73 | 100 | 133 | **159** | **59** | 100 | 106 |
| Winnefeld | 276 | 54 | 78 | 67 | 57 | 63 | 89 | 142 | 84 | 63 | **158** | 122 | **42** | 87 | 94 |
| Schießhaus (Solling) | 407 | *63* | 43 | **31** | 62 | 49 | 65 | **125** | 47 | 95 | 118 | *94* | *49* | 72 | 75 |
| Nassengrund | 192 | **38** | 66 | 61 | 66 | 90 | 58 | 163 | 51 | 91 | **169** | 123 | 44 | 86 | 97 |
| Hameln | 85 | 52 | **35** | 46 | 78 | 104 | 82 | **176** | 36 | 89 | 160 | 122 | 56 | 89 | 90 |
| Bielefeld (Senne I) | 142 | 46 | **30** | 58 | 82 | 127 | 66 | 190 | 51 | 93 | **208** | 142 | 53 | 99 | — |
| Minden | 46 | 48 | **46** | 52 | 61 | 136 | 47 | **148** | 59 | 92 | 135 | 126 | 58 | 86 | 86 |
| Nienburg | 25 | 33 | 45 | 35 | 96 | 159 | 63 | 159 | **22** | 94 | **166** | 124 | 66 | 89 | 90 |
| Goslar (Flugh.) | 249 | 24 | 44 | 79 | 40 | 74 | 53 | 94 | 53 | 68 | **98** | 82 | **21** | 62 | 66 |
| Braunschweig (T. H.) | 75 | 30 | 59 | 50 | 60 | 75 | 72 | 125 | 57 | 95 | **176** | 143 | **28** | 82 | 87 |
| Helmstedt (Stadt) | 137 | 51 | 124 | 60 | 37 | 83 | 71 | *156* | *90* | *157* | *173* | *151* | *31* | *101* | *114* |
| Unterlüß | 100 | 27 | 47 | 26 | 98 | 111 | 102 | 167 | **22** | 142 | **173** | 130 | 58 | 90 | 96 |
| Celle-Wietzenbruch | 39 | 36 | 34 | 49 | 98 | 84 | 85 | 159 | **27** | **163** | 157 | 145 | 41 | 89 | 93 |
| Göttingen (Sternw.) | 160 | 39 | 57 | 67 | 45 | **165** | 90 | 127 | 73 | 60 | 135 | 110 | **38** | 87 | 93 |
| Osterode (Harz), (Bleichstr.) | 230 | 64 | 64 | **50** | 60 | 127 | 120 | 144 | 53 | 76 | **172** | 167 | 62 | 98 | 101 |
| Clausthal-Zellerfeld | 566 | 36 | 79 | **33** | 70 | 101 | 94 | 188 | 50 | 72 | **189** | 141 | 52 | 92 | 98 |
| Hildesheim (Stadt) | 87 | 48 | 91 | 71 | 53 | 80 | 73 | 140 | 56 | 61 | **150** | 121 | **46** | 85 | 90 |
| Hannover-Herrenhausen | 50 | 34 | 45 | 30 | 73 | 102 | 67 | 180 | **25** | 112 | **206** | 147 | 43 | 91 | 93 |
| Bremen (Flugh.) | 4 | 55 | 75 | 46 | 76 | 118 | 70 | **219** | **32** | 51 | 152 | 124 | 60 | 94 | 99 |
| Visselhövede | 60 | 40 | 60 | 44 | 82 | 106 | 67 | **217** | **34** | 51 | 144 | 110 | 72 | 89 | 98 |
| Diepholz (Stadt) | 39 | **31** | 43 | 54 | 94 | 122 | 66 | **227** | 46 | 54 | 151 | 104 | 75 | 93 | 94 |
| Oldenburg (Stadt) | 7 | 38 | 34 | 32 | 82 | 161 | 85 | **213** | 56 | **24** | 139 | 96 | 70 | 90 | 93 |
| **Von der Weser bis zum Rhein** | | | | | | | | | | | | | | | |
| Wilhelmshaven | 4 | 56 | 53 | **45** | 78 | 73 | 72 | **234** | 80 | 59 | 169 | 109 | 91 | 101 | 102 |
| Wangerooge (Flugh.) | 2 | 43 | **39** | 45 | 95 | 140 | 71 | 163 | 149 | 69 | **191** | 81 | 130 | 110 | 105 |
| Norderney | 4 | 91 | 41 | 51 | 84 | 110 | **30** | 156 | 61 | 63 | **161** | 84 | 107 | 90 | 83 |
| Emden-Prestel | 2 | 36 | 39 | 45 | 87 | 122 | **30** | **199** | 88 | 51 | 162 | 98 | 99 | 92 | 90 |
| Hövelriege | 107 | 63 | **39** | 40 | 63 | **125** | 49 | 124 | 47 | 74 | 121 | 115 | 51 | 77 | 80 |
| Warendorf | 56 | 50 | **45** | 60 | 78 | 123 | 63 | **179** | 57 | 125 | 122 | 78 | 47 | 88 | 91 |
| Münster (Stadt) | 63 | 80 | 61 | 49 | 62 | 87 | 103 | **160** | **44** | 89 | 113 | 92 | 70 | 86 | 88 |
| Osnabrück-Düstrup | 69 | 50 | 38 | 31 | 69 | 85 | 129 | **196** | **15** | 80 | 140 | 102 | 63 | 85 | 88 |
| Löningen | 23 | **43** | 58 | 47 | 92 | 85 | 52 | **240** | 58 | 60 | 151 | 121 | 84 | 95 | 98 |
| Potshausen | 2 | 40 | 41 | **31** | 72 | 119 | 45 | **238** | 54 | **31** | 169 | 117 | 100 | 94 | 91 |
| Schüttorf | 36 | 46 | 49 | 46 | 88 | 105 | 76 | **176** | **39** | 52 | 127 | 102 | 72 | 83 | 83 |
| Wennewick | 29 | 73 | **45** | 55 | 102 | 96 | 76 | **218** | 70 | 77 | 143 | 84 | 74 | 97 | 98 |
| Borken | 50 | 79 | 53 | 41 | 71 | 109 | 95 | **208** | **37** | 115 | 130 | 98 | 66 | 95 | 96 |
| **Rhein** | | | | | | | | | | | | | | | |
| Balderschwang | 1044 | 96 | 78 | 105 | 62 | 119 | 92 | **126** | 86 | 54 | 120 | 89 | **36** | 90 | 93 |
| Überruh | 830 | 113 | **147** | 129 | 73 | 121 | 82 | 133 | 103 | 64 | 117 | 78 | **44** | 100 | 100 |
| Wangen (Allgäu), (Realsch.) | 560 | **141** | 94 | 108 | 76 | 111 | 82 | 129 | *62* | 83 | 84 | 69 | **44** | 90 | 92 |
| Ravensburg | 462 | **170** | 100 | 131 | 88 | 122 | 96 | 124 | 73 | 69 | 82 | 68 | **52** | 97 | 98 |
| Rielasingen | 425 | **175** | 105 | 98 | 81 | 125 | 137 | 87 | 67 | 68 | 48 | 64 | **42** | 89 | 90 |
| Feldberg (Schwarzwald) | 1492 | **113** | 46 | 67 | 70 | 104 | 69 | 101 | 50 | 93 | 57 | 62 | **30** | 72 | 73 |
| Schweigmatt | 725 | **176** | 81 | 140 | 70 | 166 | 91 | 102 | 67 | 127 | 58 | 69 | **29** | 95 | 96 |
| Friedrichsheim | 880 | 116 | 55 | 105 | 57 | 113 | 68 | 128 | 63 | **157** | 94 | 56 | **20** | 85 | 87 |
| Freiburg (Flugh.) | 247 | 133 | 67 | 95 | 64 | 149 | 95 | 124 | 56 | **165** | 72 | 66 | **40** | 97 | 95 |
| Schiltach | 330 | 144 | 82 | 87 | 90 | 125 | 88 | 153 | 68 | *191* | 92 | 65 | **49** | 103 | 107 |
| Triberg | 683 | 97 | 51 | 67 | 73 | 94 | 60 | **123** | 77 | 106 | 64 | 58 | **33** | 74 | 75 |
| Gengenbach | 178 | 129 | 75 | 75 | 99 | 126 | 97 | 147 | 52 | **171** | 68 | 83 | **36** | 99 | 99 |

# 1942 Niederschlagssummen in Prozenten der Normalwerte (1891/1930)

| Station | See-höhe m | Jan. | Febr. | März | April | Mai | Juni | Juli | Aug. | Sept. | Okt. | Nov. | Dez. | Jahr I.-XII. | Jahr XI. 41-X. 42 |
|---|---|---|---|---|---|---|---|---|---|---|---|---|---|---|---|
| Baiersbronn | 590 | 128 | 52 | 71 | 96 | **173** | 62 | 155 | **41** | 122 | 62 | 59 | 44 | 88 | 91 |
| Unterstmatt | 930 | 89 | 55 | 82 | 86 | 130 | 61 | **193** | 44 | 112 | 139 | 68 | **41** | 92 | 94 |
| Bütthof | 306 | 120 | 60 | 116 | 81 | 144 | 62 | **196** | **38** | 120 | 102 | 65 | 41 | 96 | 100 |
| Hinterweidenthal | 220 | 114 | 75 | 106 | 91 | **153** | 144 | *143* | **26** | 122 | 88 | 100 | 34 | 97 | 97 |
| Karlsruhe (Flugh.) | 115 | 118 | 68 | 128 | 92 | **179** | 82 | 164 | 38 | 101 | 86 | 97 | **35** | 98 | 98 |
| Kalmit | 673 | 131 | 104 | 102 | 93 | 112 | 134 | 118 | 33 | **140** | 48 | 88 | **29** | 93 | 98 |
| Rottweil | 618 | 137 | 97 | 66 | 89 | **140** | 64 | 96 | 61 | 123 | 52 | 87 | **36** | 87 | 88 |
| Mariazell | 715 | 56 | 60 | 53 | 61 | **135** | 81 | 93 | 98 | 121 | 42 | 56 | **31** | 77 | 78 |
| Imnau | 400 | **191** | 103 | 83 | 88 | 119 | 78 | 146 | 55 | 150 | **30** | 90 | 39 | 97 | 96 |
| Tübingen | 395 | 139 | **141** | 103 | 77 | 108 | 60 | 122 | 54 | 119 | 67 | 114 | **32** | 92 | 93 |
| Göppingen (Wasserwerk) | 320 | 134 | 107 | 146 | 67 | **169** | 65 | 106 | 85 | 79 | 130 | 113 | **31** | 100 | 102 |
| Hohenheim | 400 | **147** | 116 | 126 | 53 | 110 | 59 | 97 | 49 | 117 | 64 | 107 | **31** | 86 | 87 |
| Wilhelmsheim | 439 | 97 | 82 | 90 | 77 | 104 | 62 | **194** | 96 | 81 | 146 | 114 | **33** | 99 | 103 |
| Backnang | 305 | 98 | 75 | 95 | 69 | 117 | 65 | **189** | 60 | 108 | 148 | 135 | **28** | 100 | 102 |
| Kaltenbronn | 862 | 127 | 91 | 106 | 62 | 144 | 45 | **186** | 46 | 107 | 127 | 98 | **43** | 98 | 99 |
| Besenfeld | 800 | 90 | 63 | 68 | 85 | 119 | 69 | **183** | 45 | 136 | 76 | 67 | **38** | 85 | 87 |
| Wart | 593 | 116 | *87* | *63* | *74* | 111 | 75 | **169** | 72 | 149 | **33** | 75 | 47 | 90 | 91 |
| Böblingen | 432 | **145** | 109 | 107 | 64 | 78 | 79 | 105 | 99 | 113 | 49 | 107 | **38** | 90 | 89 |
| Pforzheim | 256 | 142 | 102 | 140 | 89 | 122 | 49 | **214** | 74 | 88 | 103 | 118 | **54** | 107 | 109 |
| Bönnigheim | 222 | 115 | 69 | 98 | 77 | 156 | 72 | **182** | 107 | 71 | 75 | 116 | **30** | 100 | 105 |
| Abtsgmünd | 389 | 87 | 100 | 97 | 55 | **158** | 64 | 137 | 107 | 77 | 103 | 55 | **41** | 91 | 97 |
| Gerabronn | 455 | 118 | 98 | 111 | 73 | 119 | 112 | **139** | 96 | 76 | 136 | 94 | **36** | 100 | 110 |
| Gundelsheim | 148 | 126 | 86 | 138 | 76 | 143 | 90 | **165** | **39** | 70 | 90 | 103 | *43* | 96 | 106 |
| Elsenz | 239 | 102 | 75 | 132 | 66 | 119 | 67 | **140** | **35** | 79 | 123 | 89 | 40 | 88 | 95 |
| Heidelberg | 114 | 116 | 60 | 152 | 92 | 145 | 110 | **164** | 66 | 74 | 131 | 143 | **55** | 110 | — |
| Worms | 91 | 152 | 73 | 159 | 80 | 140 | 108 | **178** | **28** | 85 | 102 | 142 | 55 | 108 | 109 |
| Kulmbach (Stadtgarten) | 330 | 65 | *60* | 86 | **34** | **152** | 55 | 86 | 51 | 73 | 109 | 92 | 50 | 76 | 78 |
| Nordhalben | 600 | 52 | 80 | **48** | 68 | 116 | 76 | **133** | 81 | 93 | 124 | 93 | 55 | 85 | 93 |
| Ansbach-Katterbach | 463 | 116 | 97 | 112 | 45 | 96 | 110 | **155** | 71 | 87 | 144 | 95 | **37** | 85 | 89 |
| Weißenburg i. B. | 429 | 76 | 94 | 78 | 40 | 156 | 58 | 156 | 38 | 75 | **176** | 102 | **35** | 92 | 92 |
| Neumarkt i. Opf. | 423 | 88 | 98 | 104 | 73 | 89 | 50 | 164 | **45** | 96 | **181** | 104 | 48 | 95 | 97 |
| Mosenberg | 392 | 86 | 58 | 78 | 63 | 81 | **46** | 100 | 76 | 85 | **120** | 74 | 68 | 78 | 85 |
| Nürnberg (Flugh.) | 315 | 103 | 63 | 106 | 110 | 129 | 44 | 105 | 45 | 104 | **207** | 76 | **39** | 92 | 95 |
| Gößweinstein | 494 | 76 | 66 | 81 | 66 | 108 | **50** | 108 | 61 | 71 | **170** | 85 | 56 | 82 | 92 |
| Höchstadt a. Aisch | 272 | 67 | 76 | 95 | **66** | 173 | 89 | 122 | 70 | 87 | **187** | 96 | 92 | 103 | 107 |
| Bamberg | 286 | 100 | **46** | 95 | 55 | **158** | 66 | 122 | 51 | 85 | 157 | 80 | 53 | 91 | 95 |
| Schweinfurt (Elektr. Werk) | 215 | 129 | 59 | 157 | 82 | 141 | 104 | **251** | **43** | 80 | 158 | 100 | 56 | 116 | 120 |
| Würzburg (Phys. Inst.) | 175 | 114 | 78 | 131 | 51 | 112 | 120 | **163** | **46** | 98 | 89 | 98 | 64 | 99 | 102 |
| Bergtheim | 272 | 111 | 84 | 114 | 64 | 176 | 105 | **280** | **52** | 124 | 104 | 79 | 63 | 117 | 120 |
| Königshofen i. Gr. | 278 | **37** | 39 | 113 | 53 | 115 | 108 | **153** | 52 | 62 | 132 | 100 | *48* | 90 | 92 |
| Simonshof | 320 | 91 | **38** | 123 | 68 | 137 | 116 | **142** | 42 | 80 | 93 | 83 | 55 | 89 | 89 |
| Bad Kissingen | 198 | 68 | **41** | 92 | 83 | 133 | 107 | **219** | 58 | 59 | 139 | 111 | 59 | 100 | 102 |
| Mittelsinn | 204 | 89 | **40** | 74 | 100 | 134 | 119 | **184** | 49 | 81 | 108 | 100 | 62 | 96 | 101 |
| Rechtenbach | 360 | 81 | 51 | 91 | 53 | 121 | 101 | **140** | **29** | 65 | 121 | 70 | 47 | 80 | 90 |
| Uffenheim | 337 | 142 | 104 | **165** | **50** | 108 | 83 | 126 | 64 | **50** | 133 | 82 | 75 | 96 | 105 |
| Bad Mergentheim | 217 | 112 | 84 | 118 | **40** | 100 | 75 | **131** | 54 | 82 | 113 | 80 | 46 | 86 | 92 |
| Beerfelden | 441 | 75 | 51 | 85 | 95 | 126 | 111 | **154** | **50** | 71 | 107 | 82 | **50** | 87 | 95 |
| Aschaffenburg I | 140 | 98 | **50** | 158 | 61 | 122 | 115 | **176** | 67 | 64 | 100 | 121 | 59 | 101 | 103 |
| Schlüchtern | 204 | 65 | **39** | 113 | 88 | 127 | 112 | **171** | 57 | 85 | 106 | 103 | 63 | 95 | 99 |
| Gelnhausen-Rothenburg | 129 | 52 | **45** | 84 | 69 | 98 | 114 | **158** | 58 | 47 | 90 | 93 | 51 | 84 | 85 |
| Frankfurt a. M. (Stadt) | 103 | 123 | 58 | 108 | 69 | 150 | 128 | **171** | **23** | 90 | 64 | 96 | 41 | 93 | 95 |
| Bad Salzhausen | 147 | 83 | **33** | 95 | 88 | **125** | 91 | 121 | 86 | 63 | 65 | 108 | 61 | 83 | 82 |
| Kl. Feldberg | 807 | 80 | 51 | 55 | 68 | 130 | 83 | **147** | 48 | 84 | 101 | 98 | **42** | 82 | 84 |
| Birkenfeld (Nahe) | 409 | 67 | 41 | 63 | 55 | 140 | 77 | **151** | **39** | 133 | 78 | 72 | 49 | 78 | 80 |
| Kirn | 190 | 100 | 53 | 81 | 56 | 176 | 80 | **228** | **36** | 145 | 46 | 115 | 52 | 98 | 96 |
| Neuerkirch | 350 | 83 | 59 | 71 | 66 | **191** | 85 | 146 | **47** | 79 | 56 | 131 | 56 | 90 | 88 |
| Kaiserslautern (Sender) | 303 | 98 | 64 | 91 | 62 | 114 | 156 | **164** | **19** | 125 | 52 | 105 | 47 | 92 | 91 |
| Bad Kreuznach | 136 | 88 | 52 | 94 | 47 | 105 | 66 | **211** | 51 | 102 | **30** | 140 | 41 | 88 | 83 |
| Marburg (Phys. Inst.) | 234 | 81 | **41** | 74 | 47 | **145** | 129 | 109 | 44 | 110 | 63 | 62 | 48 | 81 | 87 |
| Gießen (Vers.-Feld) | 158 | 71 | 37 | 67 | **28** | **146** | 100 | 116 | 30 | 85 | 67 | 80 | 63 | 77 | 79 |
| Weilburg | 156 | 93 | 58 | 91 | 62 | **156** | 86 | 135 | **34** | 75 | 109 | 92 | 62 | 88 | 91 |
| Bad Schwalbach | 320 | 98 | 66 | 78 | 67 | 156 | 85 | **157** | **22** | 88 | 91 | 137 | 72 | 93 | 93 |
| Koblenz | 65 | 69 | 58 | 62 | 53 | **190** | 92 | 105 | **43** | 77 | 64 | **43** | 73 | 83 | 82 |
| Schneifelforsthaus | 657 | 80 | 70 | 50 | 59 | 162 | 110 | **189** | **40** | 111 | 126 | 81 | 78 | 96 | 97 |
| Trier (Egbertstr.) | 146 | 78 | 43 | 58 | 65 | **184** | 88 | 161 | **32** | 96 | 73 | 79 | 69 | 87 | 86 |
| Bernkastel-Cues | 120 | 77 | **41** | 73 | 63 | **244** | 77 | 156 | 56 | 137 | 77 | 89 | 67 | 99 | 100 |
| Kaisersesch | 435 | 110 | 76 | 73 | 60 | **254** | 177 | 153 | **25** | 66 | 68 | 87 | 64 | 101 | 109 |
| Selters | 260 | 81 | 71 | 70 | 67 | **180** | 106 | 159 | **47** | 105 | 114 | 94 | 69 | 98 | 101 |
| Aremberg | 540 | 73 | 78 | **46** | 52 | 171 | 88 | **235** | 55 | 139 | 71 | 98 | 98 | 106 | 105 |
| Bonn-Poppelsdorf | 60 | 108 | 82 | 62 | 69 | **147** | 80 | 129 | 67 | **61** | 80 | 81 | 86 | 90 | 86 |
| Siegen | 260 | 73 | 49 | 54 | 92 | **170** | 80 | 159 | **32** | 87 | 118 | 63 | 64 | 87 | 96 |
| Rossel | 120 | 87 | 67 | 58 | 95 | 171 | 115 | **186** | **49** | 51 | 167 | 102 | 86 | 105 | 111 |
| Wuppertal-Mitte | 151 | 59 | 36 | 57 | 81 | 119 | 60 | **164** | **29** | 76 | 144 | 74 | 62 | 80 | 90 |
| Duisburg (Bot. Garten) | 42 | 93 | 43 | 54 | 70 | 102 | 82 | **183** | **35** | 64 | 107 | 84 | 76 | 85 | 88 |
| Brunskappel | 410 | 33 | 38 | **20** | 66 | 63 | 44 | 127 | 40 | 67 | **142** | 180 | 48 | 66 | 73 |
| Arnsberg | 235 | 63 | 38 | 39 | 84 | 106 | 88 | **147** | **31** | 68 | 143 | *103* | *53* | 81 | 91 |
| Rüthen | 380 | 82 | 81 | **28** | 68 | 140 | 64 | **161** | 39 | 70 | 136 | 120 | 72 | 91 | 98 |
| Kahler Asten | 840 | 34 | 56 | **24** | 73 | 85 | 68 | **175** | 28 | 94 | 155 | 79 | 74 | 78 | 84 |
| Serkenrode | 350 | 50 | 71 | 29 | 76 | 101 | 104 | **169** | **22** | 79 | 103 | 101 | 64 | 82 | 91 |
| Lüdenscheid | 447 | 65 | 60 | 49 | 96 | **223** | 78 | 153 | **30** | 48 | 126 | 65 | 37 | 83 | 99 |
| Dortmund-Brünninghof | 106 | 77 | 60 | 49 | 80 | 129 | 90 | **180** | **46** | 119 | 138 | 102 | 69 | 94 | 102 |
| Blankenrode | 382 | 40 | *54* | *30* | *76* | *87* | *68* | *147* | 69 | 91 | 125 | 134 | 91 | *87* | *91* |
| Hovestadt | 70 | 87 | 55 | 56 | 93 | 116 | 61 | **167** | **47** | 100 | 130 | 117 | 52 | 89 | 94 |
| Lüdinghausen | 58 | 52 | 40 | 47 | 92 | 96 | 85 | **244** | **27** | 76 | 115 | 116 | 66 | 92 | 97 |
| Cleve | 46 | 92 | **55** | 59 | 78 | 98 | 65 | **292** | 76 | 105 | 106 | 78 | 66 | 100 | 105 |

# Niederschlagssummen in Prozenten der Normalwerte (1891/1930) 1942

| Stationen | See-höhe m | Jan. | Febr. | März | April | Mai | Juni | Juli | Aug. | Sept. | Okt. | Nov. | Dez. | Jahr I.-XII. | Jahr XI. 41-X. 42 |
|---|---|---|---|---|---|---|---|---|---|---|---|---|---|---|---|
| **Maas** | | | | | | | | | | | | | | | |
| Drove | 180 | 107 | 108 | 51 | **28** | **168** | 103 | 141 | 76 | 83 | 86 | 115 | 85 | 97 | 97 |
| Aachen (Observat.) | 202 | 71 | 62 | *56* | **34** | 130 | 104 | **169** | 77 | 64 | 120 | 85 | 64 | 89 | 89 |
| Linnich | 80 | 112 | 70 | 98 | **33** | 135 | 114 | 132 | 94 | **146** | 128 | 109 | 120 | 110 | 108 |
| Elmpt | 63 | 103 | 73 | 77 | **40** | 115 | 93 | **171** | 68 | 130 | 97 | 78 | 69 | 95 | 94 |
| Walbeck | 35 | 69 | **37** | 68 | 60 | 116 | 90 | **142** | 46 | 98 | 100 | 80 | 67 | 83 | 84 |
| **Donau** | | | | | | | | | | | | | | | |
| Furtwangen | 854 | 117 | 60 | 80 | 81 | 120 | 71 | **141** | 54 | 99 | 68 | 56 | **34** | 81 | 84 |
| Donaueschingen | 690 | **152** | 73 | 89 | 75 | 141 | 90 | 126 | 55 | 137 | **31** | 77 | 42 | 92 | 93 |
| Stetten u. Holstein | 706 | **140** | 116 | 81 | 66 | 124 | 63 | 135 | 119 | 96 | 109 | 100 | **46** | 100 | 98 |
| Mengen | 560 | 151 | 134 | 121 | 100 | 111 | 64 | 141 | 86 | **156** | 63 | 65 | **52** | 103 | 104 |
| Münsingen | 721 | 134 | 107 | 88 | 77 | **172** | 64 | 145 | 88 | 101 | 120 | 107 | **47** | 104 | 104 |
| Biberach (Riß) | 538 | **170** | 119 | 96 | 112 | 87 | 71 | 91 | 80 | **34** | 58 | 67 | 47 | 82 | 84 |
| Oberstdorf | 816 | 102 | 62 | 93 | 81 | **112** | 80 | 108 | 78 | 80 | 87 | 82 | **31** | 84 | 87 |
| Bad Oberdorf | 850 | 112 | 74 | 86 | 77 | 104 | 95 | 114 | 75 | 60 | **157** | 132 | **23** | 92 | 92 |
| Immenstadt | 731 | 96 | 69 | 108 | 77 | 105 | 99 | **109** | 98 | 71 | 68 | 68 | **21** | 84 | 88 |
| Kempten | 665 | 103 | 73 | 77 | **116** | 111 | 83 | 94 | 76 | **41** | 68 | 43 | 43 | 79 | 82 |
| Ulm | 495 | **251** | 203 | 138 | 81 | 113 | 67 | 188 | 99 | **38** | 85 | 91 | 43 | 111 | 114 |
| Ottobeuren | 660 | 119 | 100 | **121** | 60 | 104 | 62 | 85 | 77 | 65 | 84 | 58 | **47** | 80 | 82 |
| Röfingen | 474 | 129 | **158** | 136 | 78 | 114 | 88 | 153 | 54 | 76 | 56 | **47** | 48 | 94 | 99 |
| Niederstotzingen | 452 | 97 | 85 | *100* | 98 | 72 | 72 | **189** | 53 | 115 | 91 | 56 | **44** | 92 | 94 |
| Feuchtwangen | 453 | 110 | 100 | 129 | 109 | **141** | 72 | 128 | 95 | 61 | 129 | 115 | **55** | 103 | 106 |
| Möttingen | 413 | *125* | *125* | *111* | 54 | 56 | 77 | 117 | 68 | 77 | **127** | 77 | **37** | 85 | 90 |
| Horn b. Füssen | 794 | 117 | 80 | 55 | 76 | 97 | **127** | 98 | 98 | 76 | 69 | 124 | **33** | 92 | 91 |
| Issing | 720 | **117** | 78 | 90 | 42 | 75 | 77 | 95 | 54 | 39 | 82 | 75 | **36** | 71 | 71 |
| Augsburg (St. Stephan) | 490 | **133** | 117 | 128 | 88 | 101 | 67 | 116 | 63 | **51** | 110 | 71 | 52 | 89 | 90 |
| Markt Oberdorf | 757 | 91 | 67 | 73 | 64 | **110** | 96 | 91 | 86 | 47 | 73 | 53 | **40** | 78 | 79 |
| Nesselwang | 868 | **134** | 97 | 89 | 76 | 88 | 96 | 105 | 89 | 70 | 116 | 87 | **41** | 91 | 91 |
| Rain a. Lech | 402 | **175** | 104 | 139 | 53 | 49 | 65 | 134 | 92 | 77 | 160 | 77 | **30** | 94 | 97 |
| Ingolstadt (Stadtgärtn.) | 371 | 115 | 103 | 116 | 32 | 62 | 62 | 122 | 90 | 113 | **166** | 75 | **23** | 89 | 88 |
| Scheyern | 481 | 141 | 109 | 111 | 64 | 64 | 71 | 96 | 49 | 46 | **142** | 80 | **24** | 79 | 82 |
| Daßwang | 521 | 85 | 92 | 103 | 104 | 78 | 66 | 179 | 79 | **47** | **188** | 94 | 81 | 101 | 100 |
| Brand i. Opf. | 576 | 55 | **32** | 68 | 78 | 67 | 63 | 138 | 59 | 56 | **139** | 67 | 43 | 72 | 81 |
| Weiden | 398 | 78 | 62 | 88 | 60 | 79 | **42** | 131 | 57 | **138** | 131 | 96 | 51 | 85 | 89 |
| Waldmünchen | 510 | 107 | 64 | 84 | 58 | 51 | 93 | **130** | 48 | 63 | 112 | 116 | **45** | 82 | 86 |
| Schwarzenfeld | 363 | 80 | 38 | 66 | 71 | 47 | **27** | 101 | 44 | 47 | **164** | 122 | 68 | 72 | 74 |
| Amberg (Mariahilfsberg) | 520 | 106 | 62 | 98 | **41** | 72 | 59 | **143** | 123 | 95 | 113 | 96 | 48 | 91 | 92 |
| Eisenstein | 794 | 85 | 58 | 44 | 81 | 71 | 44 | **129** | **28** | 35 | 93 | 93 | 41 | 59 | 63 |
| Oberried, Kr. Viechtach | 580 | 85 | 46 | 73 | 67 | 77 | 70 | 147 | 34 | 55 | **152** | 132 | **24** | 81 | 84 |
| Kötzting | 408 | 84 | 55 | 81 | 41 | 64 | 75 | 145 | 63 | 53 | 107 | **148** | **24** | 81 | 83 |
| Cham | 400 | 84 | 66 | 103 | 47 | 57 | 65 | **128** | 39 | 46 | 113 | 103 | **21** | 73 | 73 |
| Ludmannsdorf | 470 | 133 | 113 | 119 | 54 | 54 | 49 | 136 | 76 | 25 | **189** | 88 | **24** | 85 | 84 |
| Straubing (Flughafen) | 352 | 65 | 45 | 108 | 45 | **163** | 59 | 117 | 44 | 72 | 106 | 81 | **22** | 78 | 80 |
| Metten | 313 | 86 | 58 | 89 | 70 | 75 | 48 | 116 | 43 | 42 | 133 | **144** | **24** | 76 | 77 |
| Mittenwald | 914 | 68 | 49 | 60 | 112 | 108 | 75 | 80 | 87 | 65 | 135 | **166** | **32** | 85 | 84 |
| Urfeld | 844 | 107 | 75 | 64 | 67 | 119 | 90 | 101 | 81 | 103 | 128 | **149** | **39** | 94 | 93 |
| Bad Tölz | 654 | 140 | 108 | 89 | 71 | 118 | 89 | 111 | 79 | **37** | 130 | **148** | 51 | 95 | 94 |
| Garmisch-Partenkirchen | 704 | 108 | 60 | 59 | 85 | 90 | 93 | 86 | 99 | 73 | 113 | **154** | **29** | 88 | 88 |
| Murnau | 696 | 134 | 88 | 62 | 84 | 97 | 107 | 103 | 101 | 53 | 105 | **147** | **43** | 94 | 92 |
| München (Sternwarte) | 527 | **138** | 122 | 119 | 91 | 126 | 75 | 93 | 76 | **34** | 112 | 100 | 39 | 90 | 90 |
| Weihenstephan (Gartenb. A.) | 497 | 140 | 100 | 119 | 75 | 119 | 66 | 118 | 78 | 47 | **173** | 77 | **37** | 93 | 95 |
| Linderhof | 1015 | 103 | 72 | 68 | 82 | 90 | 88 | 85 | 80 | 91 | **186** | 129 | **25** | 84 | 84 |
| Hohenpeißenberg | 977 | **189** | 130 | 60 | 78 | 85 | 84 | 91 | 82 | 47 | 91 | 96 | **36** | 85 | 87 |
| Fürstenfeldbruck | 518 | **100** | 90 | 61 | **36** | 81 | 58 | 83 | 87 | 52 | 96 | 67 | 38 | 70 | 70 |
| Münsing | 666 | 135 | 91 | 75 | 71 | **157** | 59 | 104 | 86 | **38** | 93 | 108 | 45 | 88 | 89 |
| Landshut | 398 | 145 | 82 | 145 | 50 | 91 | 51 | 133 | 143 | 41 | **180** | 82 | **35** | 98 | — |
| Landau (Isar) | 339 | **134** | 133 | 128 | 49 | 112 | 46 | 101 | 45 | 33 | 120 | 113 | **21** | 80 | 80 |
| Haidenburg | 389 | 100 | 93 | 130 | 114 | **136** | 60 | 125 | 57 | 44 | 122 | 102 | **18** | 85 | 84 |
| Kachletstufe | 301 | 67 | 102 | 98 | 98 | 119 | 58 | 128 | 56 | 31 | **159** | 102 | **30** | 86 | 89 |
| Schönberg (Niederbayern) | 564 | 103 | 102 | 71 | 117 | 136 | 54 | **201** | **51** | 66 | 167 | 124 | 57 | 105 | 110 |
| Valepp | 885 | 82 | 52 | 64 | 67 | 97 | 100 | 92 | 64 | 41 | **158** | 133 | **35** | 82 | 83 |
| Oberaudorf | 485 | 119 | 64 | 64 | 73 | 119 | 95 | 88 | 94 | 48 | 133 | **153** | **27** | 90 | 91 |
| Stuben | 874 | 83 | 43 | 54 | 71 | 144 | 85 | 84 | 59 | 47 | 103 | **215** | **33** | 83 | 78 |
| Taubenberg | 825 | 116 | 77 | 83 | 90 | 120 | 72 | 84 | 57 | **35** | **128** | 116 | 43 | 82 | 83 |
| Rosenheim | 446 | **151** | 95 | 89 | 97 | 114 | 91 | 93 | 66 | 66 | **151** | 110 | **40** | 103 | 105 |
| Ebersberg | 565 | 154 | 112 | 131 | *115* | *104* | 95 | 90 | 88 | 64 | **175** | 152 | **43** | 104 | 103 |
| Mühldorf | 382 | 124 | 86 | 107 | 80 | 108 | 79 | 110 | 58 | 97 | **174** | 100 | **30** | 94 | 96 |
| Reit i. Winkl | 672 | 102 | 74 | 80 | 99 | 132 | 126 | 125 | 90 | 82 | **166** | 160 | **33** | 106 | 109 |
| Traunstein (Realschule) | 597 | 92 | 54 | 101 | 88 | 89 | 88 | 113 | 90 | 89 | **206** | 129 | **36** | 97 | 99 |
| Hintersee | 805 | 52 | **42** | 46 | 97 | 120 | 83 | 119 | 72 | 84 | **253** | 112 | 50 | 95 | 97 |
| Berchtesgaden | 624 | 106 | 57 | 87 | 99 | 140 | 139 | 122 | 107 | 96 | **227** | 127 | **35** | 114 | 119 |
| Bad Reichenhall | 468 | 97 | 62 | 77 | 97 | 118 | 103 | 125 | 86 | 67 | **256** | 154 | **26** | 104 | 107 |
| Burghausen | 400 | 140 | 100 | 127 | 101 | 93 | 96 | 122 | 85 | 128 | **171** | 131 | **43** | 109 | 108 |
| Würding | 321 | 102 | 105 | 104 | 63 | 107 | 79 | 82 | 68 | 57 | **115** | 102 | **24** | 80 | 82 |
| Eggenfelden | 417 | 125 | 87 | 116 | 59 | 74 | 69 | 128 | 49 | 40 | **141** | 102 | **32** | 82 | 84 |
| Oberfrauenwald | 800 | 71 | 85 | 61 | 79 | 139 | 79 | 164 | 62 | 57 | **190** | 134 | **34** | 96 | 98 |

| Station | Höhe mm | Datum |
|---|---|---|
| **Von der Memelgrenze bis zum Pregel** | | |
| Trappen | 63.0 | 29. 7. |
| Dreifurt | 61.0 | 29. 7. |
| Beiningen | 52.6 | 29. 7. |
| Kloken | 55.4 | 5. 8. |
| Kuckerneese | 57.8 | 5. 8. |
| Neukirch | 50.6 | 5. 8. |
| Lindenberg | 65.4 | 21. 7. |
| Florweg | 50.6 | 5. 8. |
| Rathswalde-Adlig | 60.9 | 21. 7. |
| Espenhain | 68.8 | 21. 7. |
| | 71.5 | 5. 8. |
| Erlenwald | 53.0 | 21. 7. |
| Nautzken | 66.4 | 21. 7. |
| Conradswalde | 68.9 | 21. 7. |
| Schugsten | 53.6 | 21. 7. |
| Laptau | 57.5 | 21. 7. |
| Sarkau | 70.3 | 21. 7. |
| Rossitten | 70.0 | 21. 7. |
| Cranz | 62.3 | 21. 7. |
| **Pregel** | | |
| Groß-Stürlack | 64.6 | 21. 7. |
| Kruglanken | 60.4 | 21. 7. |
| Schwenten | 80.5 | 21. 7. |
| Hermeshof | 57.0 | 21. 7. |
| Buddern | 57.8 | 21. 7. |
| Kleinlautersee | 65.1 | 12. 7. |
| Angerapp | 70.0 | 21. 7. |
| Großstangenwald | 88.7 | 21. 7. |
| Langenwasser | 69.0 | 12. 7. |
| Tannenschlucht | 142.5 | 21. 7. |
| Insterburg | 114.0 | 21. 7. |
| Wetterau | 56.5 | 29. 7. |
| Grumbkowsfelde | 69.3 | 29. 7. |
| Kussen | 50.3 | 21. 7. |
| Stimbern | 62.0 | 21. 7. |
| Herzogskirch | 56.0 | 21. 7. |
| Neunassau | 69.2 | 21. 7. |
| Oberschleifen | 98.9 | 21. 7. |
| Grieben | 91.9 | 21. 7. |
| Schulzenhof | 74.6 | 21. 7. |
| Kobulten | 63.7 | 21. 7. |
| Groß-Buchwalde | 52.6 | 21. 7. |
| Wichertshof | 54.8 | 29. 7. |
| | 50.3 | 4. 8. |
| Siegfriedswalde | 58.0 | 22. 4. |
| | 51.2 | 21. 7. |
| Heilsberg | 51.2 | 21. 7. |
| Albrechtsdorf | 53.8 | 4. 8. |
| Petershagen | 59.9 | 21. 7. |
| Bischofstein | 69.0 | 21. 7. |
| Gallingen | 67.2 | 21. 7. |
| Rastenburg/Ostpr. (Stadt) | 82.0 | 21. 7. |
| Rastenburg/Ostpr. (Zuckerfabrik) | 69.2 | 21. 7. |
| Königshöhe | 130.3 | 21. 7. |
| Seehesten | 76.6 | 21. 7. |
| Bäslack | 67.4 | 21. 7. |
| Salzbach | 112.6 | 21. 7. |
| Barten | 66.4 | 21. 7. |
| Loßainen | 97.3 | 21. 7. |
| Rößel | 66.6 | 21. 7. |
| Glockstein | 57.2 | 21. 7. |
| Groß Langwalde | 54.0 | 21. 7. |
| Engelstein | 105.4 | 21. 7. |
| Ilmenhorst | 59.1 | 21. 7. |
| Stampelken | 64.8 | 21. 7. |
| | 53.4 | 18. 9. |
| Heiligenwalde | 55.5 | 21. 7. |
| Neuhausen, Kr. Königsberg | 52.0 | 21. 7. |
| Königsberg-Devau i. Pr. | 58.2 | 18. 9. |
| Mednicken | 51.2 | 21. 7. |
| Wehrdamm | 57.0 | 18. 9. |
| **Vom Pregel bis zur Weichsel** | | |
| Poschloschen | 55.2 | 21. 7. |
| Mühlhausen, Kr. Pr. Eylau | 51.3 | 21. 7. |
| Deutsch-Thierau | 50.0 | 21. 7. |
| Silberbach | 64.9 | 29. 7. |
| Lichtenfeld | 50.5 | 21. 7. |
| Karwinden | 63.0 | 29. 7. |
| Altstadt | 65.8 | 29. 7. |
| Ebene Buchwalde | 63.3 | 29. 7. |
| Ebene Hirschfeld | 64.7 | 29. 7. |
| Skollmen | 57.6 | 29. 7. |
| **Weichsel** | | |
| Rothebude | 59.0 | 13. 8. |
| Langendorf | 94.9 | 21. 7. |
| Rheinswein | 60.6 | 21. 7. |
| Aweyden | 50.4 | 21. 7. |
| Turau | 62.5 | 21. 7. |
| Kannwiesen | 58.9 | 21. 7. |
| Ortelsburg | 57.2 | 21. 7. |
| Willenberg | 71.7 | 21. 7. |
| Neidenburg | 67.9 | 21. 7. |
| Scharnau | 76.7 | 21. 7. |
| Zölp | 56.2 | 29. 7. |
| Preuß. Görlitz | 56.7 | 4. 8. |
| Gerswalde | 65.9 | 31. 5. |
| Groß Grieben | 57.5 | 21. 7. |
| **Von der Weichsel bis zum Stettiner Haff** | | |
| Hohenfelde | 55.7 | 17. 9. |
| Speck | 56.4 | 18. 9. |
| Leba | 84.1 | 18. 9. |
| Hohenwaldheim | 69.3 | 18. 9. |
| Stilo | 59.6 | 18. 9. |
| Mühlental | 50.6 | 17. 5. |
| Franzwalde | 51.2 | 17. 5. |
| Zitzewitz | 52.5 | 28. 6. |
| Altkrakow | 84.2 | 28. 6. |
| **Oder** | | |
| Neudorf, Kr. Leobschütz | 51.8 | 16. 5. |
| Soppau | 50.0 | 16. 5. |
| Hubertusruh | 71.0 | 16. 5. |
| | 54.3 | 10. 6. |
| Arnoldsdorf | 75.0 | 16. 5. |
| Kupferberg | 115.0 | 29. 7. |
| Oppeln | 69.0 | 30. 5. |
| Thanndorf | 68.5 | 16. 5. |
| Steinbach, Kr. Habelschw. | 51.5 | 16. 5. |
| Wölfelsgrund | 95.7 | 16. 5. |
| Habelschwerdt | 55.5 | 16. 5. |
| | 55.5 | 30. 5. |
| Bielendorf | 79.2 | 16. 5. |
| Neu Mohrau | 74.8 | 16. 5. |
| Schönau, Kr. Habelschwerdt | 115.9 | 16. 5. |
| Ullersdorf, Kr. Glatz | 56.6 | 16. 5. |
| Rengersdorf | 55.2 | 16. 5. |
| Grunwald | 54.4 | 15. 5. |
| | 50.2 | 16. 5. |
| Reinerz, Bad | 51.9 | 16. 5. |
| Neudeck | 56.7 | 16. 5. |
| Langwaltersdorf | 65.3 | 16. 5. |
| Friedland, Bez. Breslau | 73.3 | 16. 5. |
| | 62.4 | 8. 7. |
| Vierhöfe | 50.0 | 16. 5. |
| Eulenburg | 92.0 | 17. 5. |
| Hausdorf | 62.3 | 16. 5. |
| | 51.5 | 30. 5. |
| Peterwitz | 64.4 | 16. 5. |
| Weigelsdorf (Eulengebirge) | 58.9 | 16. 5. |
| Schönheide, Kr. Frankenst. | 70.1 | 16. 5. |
| Groß Olbersdorf | 61.5 | 16. 5. |
| Wiesau, Kr. Neiße | 56.1 | 16. 5. |
| | 74.5 | 30. 5. |
| Baucke | 50.2 | 16. 5. |
| | 60.0 | 30. 5. |
| Ziegenhals | 84.4 | 16. 5. |
| | 59.8 | 30. 5. |
| Alt-Wette | 69.2 | 30. 5. |
| Steinsdorf | 66.3 | 30. 5. |
| Friedland O./S. | 73.2 | 30. 5. |
| Waldfurt | 56.0 | 30. 5. |
| Schedlau | 57.4 | 2. 6. |
| Konstadt | 88.9 | 16. 5. |
| Süßenrode | 50.1 | 16. 5. |
| Eichendorf | 62.1 | 16. 5. |
| Karlsmarkt | 50.4 | 16. 5. |
| Carlsruhe | 50.8 | 16. 5. |
| Pramsen | 52.8 | 16. 5. |
| Konradswaldau, Kr. Brieg | 54.1 | 16. 5. |
| Fürsten-Ellguth | 74.6 | 16. 5. |
| Eckersdorf, Kr. Namslau | 60.6 | 16. 5. |
| Leubusch | 90.6 | 16. 5. |
| Neuvorwerk, Kr. Ohlau | 64.7 | 16. 5. |
| Striege | 55.3 | 16. 5. |
| Strehlen | 56.5 | 16. 5. |
| Prieborn | 56.8 | 2. 6. |
| Riegersdorf | 56.0 | 16. 5. |
| | 50.0 | 30. 5. |
| Wansen | 69.0 | 16. 5. |
| | 52.9 | 30. 5. |
| Heidersdorf | 64.3 | 16. 5. |
| Langseifersdorf | 75.6 | 16. 5. |
| Schlaupitz | 62.5 | 16. 5. |
| Langenöls | 55.3 | 16. 5. |
| Markt Bohrau | 53.3 | 16. 5. |
| Konradserbe | 61.3 | 16. 5. |
| Klein Peiskerau | 68.0 | 16. 5. |
| Rothbach | 56.0 | 16. 5. |
| Jäschgüttel | 62.4 | 16. 5. |
| | 54.6 | 2. 6. |
| Schmograu | 72.8 | 16. 5. |
| Ellguth | 65.5 | 16. 5. |
| Beutengrund | 69.6 | 16. 5. |
| Rudolfswaldau | 87.5 | 16. 5. |
| Ober-Wüstegiersdorf | 60.4 | 16. 5. |
| Wüstegiersdorf | 74.1 | 16. 5. |
| Freudenburg | 87.0 | 16. 5. |
| Lomnitz, Kr. Waldenburg | 86.5 | 16. 5. |
| | 53.5 | 8. 7. |
| Reimswaldau | 74.2 | 16. 5. |
| | 60.0 | 8. 7. |
| Reimsbach | 82.1 | 16. 5. |
| | 50.3 | 8. 7. |
| Charlottenbrunn | 74.5 | 16. 5. |
| | 51.6 | 30. 5. |
| Dorfbach | 98.3 | 16. 5. |
| Ober-Dorfbach | 80.2 | 16. 5. |
| | 50.4 | 30. 5. |
| Wüstewaltersdorf | 88.5 | 16. 5. |
| Heinrichau | 78.1 | 16. 5. |
| Seifersdorf, Kr. Schweidnitz | 84.8 | 16. 5. |
| | 52.9 | 30. 5. |
| Schweidnitz (Stadt) | 62.0 | 16. 5. |
| Peilau | 53.1 | 16. 5. |
| | 56.7 | 30. 5. |
| Ober-Langenbielau | 65.7 | 16. 5. |
| | 75.0 | 30. 5. |
| Reichenbach (Eulengebirge) | 57.3 | 30. 5. |
| Bärmersgrund | 71.8 | 16. 5. |
| Steinkunzendorf | 89.3 | 16. 5. |
| Kaschbach | 77.4 | 16. 5. |
| Steinseifersdorf | 75.5 | 16. 5. |
| | 51.3 | 30. 5. |
| Leutmannsdorf | 62.3 | 16. 5. |
| | 55.3 | 30. 5. |
| Schmellwitz | 59.5 | 16. 5. |
| Martinsgrund | 53.0 | 30. 5. |
| Kaltenbrunn, Kr. Schweidnitz | 53.3 | 16. 5. |
| | 68.1 | 30. 5. |
| Stephanshain | 63.5 | 30. 5. |
| Zobten (Stadt) | 54.0 | 16. 5. |
| | 52.0 | 30. 5. |
| Striegelmühle | 56.8 | 16. 5. |
| | 55.3 | 30. 5. |
| Zobtenberg | 98.0 | 16. 5. |
| | 52.8 | 30. 5. |
| Silingtal | 87.3 | 16. 5. |
| | 62.8 | 30. 5. |
| Klein-Kniegnitz | 61.5 | 16. 5. |
| Schwentnig | 54.0 | 16. 5. |
| | 58.5 | 16. 6. |
| Schalkau | 50.0 | 16. 5. |
| Hohenfriedeberg | 69.6 | 16. 5. |
| Ullersdorf, Kr. Schweidn. | 62.1 | 16. 5. |
| Weißstein | 77.9 | 16. 5. |
| Königszelt | 57.8 | 16. 5. |
| Ingramsdorf | 56.4 | 16. 5. |
| Leuthen | 52.9 | 16. 5. |
| Breslau-Stabelwitz | 52.6 | 16. 5. |
| Keulendorf | 56.8 | 16. 5. |
| Nimkau | 62.9 | 16. 5. |
| Kostenblut | 51.6 | 16. 5. |
| Pläswitz | 53.6 | 16. 5. |
| Ketschdorf | 57.2 | 16. 5. |
| Schönau (Katzbach) Kr. Goldberg | 52.5 | 16. 5. |
| Konradswaldau | 57.9 | 16. 5. |
| | 65.9 | 25. 8. |
| Rohnstock | 64.7 | 16. 5. |
| Groß-Neudorf | 50.0 | 16. 5. |
| Klonitz | 59.8 | 16. 5. |
| | 52.0 | 14. 6. |
| Pilgramshain | 61.3 | 16. 5. |
| Gutschdorf | 59.0 | 16. 5. |
| Dittersdorf | 53.5 | 16. 5. |
| Hohenau | 52.0 | 16. 5. |
| Köben | 53.5 | 16. 5. |
| Postel | 50.2 | 16. 5. |
| Kath. Hammer | 60.5 | 16. 5. |
| Trebnitz | 53.7 | 16. 5. |
| Winzig | 51.0 | 16. 5. |
| Grunewald | 51.4 | 16. 5. |
| Waldhöh | 52.3 | 16. 5. |
| Jagdhausen | 50.2 | 16. 5. |
| Groß Wiersewitz | 51.9 | 16. 5. |
| Eisemost | 52.5 | 16. 5. |
| Glogau | 60.5 | 15. 5. |
| Fraustadt | 58.0 | 15. 5. |
| Zollbrücken | 53.9 | 16. 5. |
| Laubegast | 56.0 | 16. 5. |
| Skampe | 58.6 | 26. 8. |
| Röhrsdorf | 53.2 | 16. 5. |
| Schömberg, Kr. Landeshut | 60.1 | 8. 7. |
| Gottesberg | 75.0 | 16. 5. |
| Mittel-Konradswaldau | 62.0 | 16. 5. |
| | 54.3 | 4. 8. |
| Giesmannsdorf | 72.0 | 16. 5. |
| Rudelstadt | 60.9 | 16. 5. |
| Neu Röhrsdorf | 53.5 | 16. 5. |
| Hasenbaude | 63.2 | 16. 5. |
| | 73.6 | 28. 7. |
| Schneekoppe | 54.0 | 16. 5. |
| | 51.8 | 6. 9. |
| | 53.2 | 19. 10. |
| Wolfshau | 52.2 | 16. 5. |
| | 60.5 | 28. 7. |
| Krummhübel | 57.4 | 16. 5. |
| | 64.1 | 28. 7. |
| Arnsdorf, Kr. Hirschberg | 56.2 | 28. 7. |
| Zillerthal | 50.0 | 8. 7. |
| Schmiedeberg (Riesengeb.) | 64.8 | 16. 5. |
| Forstbauden | 84.0 | 16. 5. |
| Kammerswaldau | 54.7 | 16. 5. |
| Hirschberg (Riesengb.) | 57.5 | 25. 8. |
| Jakobsthal | 53.2 | 16. 2. |
| | 62.1 | 8. 7. |
| | 60.8 | 28. 7. |
| | 52.8 | 18. 10. |
| Schneegrubenbaude | 57.4 | 8. 7. |
| | 94.1 | 28. 7. |
| Kiesewald | 63.4 | 8. 7. |
| Petersdorf, Kr. Hirschberg | 57.9 | 8. 7. |
| Agnetendorf | 55.3 | 8. 7. |
| | 55.1 | 28. 7. |
| Hain | 52.0 | 8. 7. |
| Giersdorf | 53.6 | 8. 7. |
| Hainberg | 66.2 | 8. 7. |
| | 52.3 | 28. 7. |
| Seidorf | 54.1 | 8. 7. |
| Ludwigsdorf | 55.3 | 16. 5. |
| Kriegheide | 50.3 | 15. 5. |
| Kunzendorf, Kr. Glogau | 66.8 | 14. 5. |
| Hermsdorf, Kr. Glogau | 65.5 | 15. 5. |
| | 56.3 | 17. 5. |

| Station | Höhe mm | Datum |
|---|---|---|
| Lauterbach, Kr. Sprottau | 63.2 | 15. 5. |
| Ludwigsbaude | 61.7 | 16. 5. |
| | 72.3 | 8. 7. |
| | 50.0 | 18. 10. |
| Bärenstein | 72.3 | 7. 9. |
| Flinsberg, Bad | 59.6 | 8. 7. |
| | 82.0 | 7. 9. |
| Giehren | 53.2 | 8. 7. |
| Rabishau | 65.9 | 13. 9. |
| Hernsdorf-Gräflich | 70.8 | 7. 9. |
| Gebhardsdorf | 53.7 | 8. 7. |
| Kirchlinden | 57.9 | 17. 5. |
| Bischdorf, Kr. Kreuzburg | 87.9 | 16. 5. |
| | 54.0 | 7. 9. |
| Reinersdorf, Kr. Kreuzburg | 84.3 | 16. 5. |
| Kostau | 102.4 | 16. 5. |
| Zielenzig | 51.3 | 17. 5. |
| Mönchkappe | 63.9 | 28. 7. |
| **Von der Oder bis zur dänischen Grenze** | | |
| Göritz | 61.0 | 30. 9. |
| Schönhausen | 57.1 | 30. 9. |
| Gingst | 56.4 | 18. 9. |
| Groß Niendorf | 53.5 | 28. 7. |
| Barnin | 58.0 | 28. 7. |
| Cambs | 70.4 | 21. 8. |
| Bernitt | 53.7 | 21. 8. |
| Doberau | 51.9 | 21. 8. |
| Krummesse | 55.6 | 28. 7. |
| Ratzeburg, Kr. Herzogtum Lauenburg | 56.5 | 28. 7. |
| Lübeck-Blankensee | 61.5 | 28. 7. |
| Groß Eichsen | 56.4 | 28. 7. |
| Gadebusch | 50.2 | 28. 7. |
| Rehna | 52.8 | 21. 8. |
| Schleswig (Stadtfeld) | 51.6 | 19. 7. |
| **Von der dänischen Grenze bis zur Elbe** | | |
| Joldelund | 66.5 | 19. 7. |
| Ahrenshöft | 71.7 | 19. 7. |
| Kollund | 67.3 | 19. 7. |
| Bredstedt | 85.3 | 19. 7. |
| Nordstrand | 69.5 | 19. 7. |
| Nordstrand-Trenderm. | 74.8 | 19. 7. |
| Halebüll | 102.2 | 19. 7. |
| Ipernstedt | 130.0 | 19. 7. |
| Husum | 103.6 | 19. 7. |
| Finkhauskoog | 105.1 | 19. 7. |
| Westerhever | 72.1 | 19. 7. |
| Tating | 71.8 | 19. 7. |
| Süderhöft-St. Peter | 63.1 | 19. 7. |
| Kotzenbüll | 84.0 | 19. 7. |
| Tellingstedt | 50.5 | 19. 7. |
| Erfde | 62.5 | 19. 7. |
| Hennstedt | 75.4 | 19. 7. |
| Süderstapel | 72.0 | 19. 7. |
| Heide (Holstein) | 77.6 | 19. 7. |
| Eggebek | 77.0 | 19. 7. |
| Treia | 50.1 | 18. 7. |
| | 95.8 | 19. 7. |
| Schleswig (Land) | 51.9 | 19. 7. |
| Fresendelf | 77.9 | 19. 7. |
| Friedrichstadt | 106.5 | 19. 7. |
| Lunden | 103.6 | 19. 7. |
| Süderdeich | 107.4 | 19. 7. |
| Büsum | 56.3 | 19. 7. |
| Epenwöhrden | 78.4 | 19. 7. |
| Friedrichskoog | 64.1 | 19. 7. |
| Helse | 59.2 | 19. 7. |
| **Elbe** | | |
| Kudowa, Bad | 68.8 | 30. 5. |
| Kaiserswalde | 55.5 | 2. 4. |
| | 67.5 | 16. 5. |
| Karlsthal | 50.2 | 28. 7. |
| Althütte b. Rabenstein | 51.0 | 4. 7. |
| | 62.4 | 18. 10. |
| | 57.5 | 19. 10. |
| Philippsreut | 52.3 | 24. 7. |
| | 64.8 | 18. 10. |
| Weißenhaider Mühle | 54.0 | 3. 8. |
| Weißenstadt | 51.4 | 3. 8. |
| Fürstenwalde-Rudolfsdorf | 71.2 | 18. 10. |
| Weißig b. Dresden | 52.5 | 18. 10. |
| Malter | 50.3 | 19. 10. |
| Herrndorf | 51.8 | 18. 10. |
| Groß Krausnik | 80.2 | 2. 9. |
| Holzdorf, Bez. Halle | 55.0 | 30. 9. |
| Glücksburg | 50.7 | 30. 9. |
| Annaburg | 54.6 | 30. 9. |
| Oberstützengrün | 52.7 | 19. 10. |
| Hohndorf | 50.0 | 19. 10. |
| Rochsburg | 57.2 | 13. 9. |
| Altchemnitz | 58.3 | 2. 9. |
| Nossen | 50.5 | 18. 10. |
| Linda, Kr. Freiberg | 54.2 | 19. 10. |
| Tannenberg | 50.5 | 18. 10. |
| | 53.0 | 19. 10. |
| Oberwiesenthal | 53.7 | 7. 9. |
| Schmalzgrube | 70.4 | 30. 9. |
| Großrückerswalde | 51.8 | 2. 9. |
| Schönbrunn | 85.3 | 2. 9. |
| | 50.9 | 30. 9. |
| Drebach | 56.2 | 2. 9. |
| Thum | 90.8 | 2. 9. |
| Zschopau | 50.5 | 19. 10. |
| Lengefeld, Kr. Marienberg | 53.2 | 19. 10. |
| Tanna | 64.0 | 22. 8. |
| Mühltroff | 58.1 | 22. 8. |
| Scheibe-Alsbach | 52.8 | 23. 7. |
| Masserberg, Kr. Arnstadt | 50.6 | 23. 7. |
| Drößnitz | 81.1 | 5. 9. |
| Schmücke | 80.4 | 18. 10. |
| Kötschau | 53.0 | 22. 8. |
| Eckartsberga | 60.8 | 19. 10. |
| Kirchheim, Kr. Weißensee | 70.1 | 15. 9. |
| Nesselberghaus | 50.0 | 23. 7. |
| Tambach-Dietharz | 56.0 | 23. 7. |
| Wieda | 51.0 | 13. 7. |
| | 56.0 | 23. 7. |
| Sachsa, Bad | 52.8 | 13. 7. |
| Stolberg (Harz) | 50.7 | 21. 7. |
| Großosterhausen | 55.0 | 11. 7. |
| Grobau | 51.5 | 22. 8. |
| Kemnitz (Kemn. Mühle) | 66.4 | 22. 8. |
| Mehltheuer | 53.7 | 22. 8. |
| Plauen (Flugh.) | 50.4 | 22. 8. |
| Plauen (Stadt) | 54.3 | 22. 8. |
| Werda | 53.8 | 22. 8. |
| Thoßfell | 56.2 | 22. 8. |
| Elsterberg | 53.3 | 22. 8. |
| Waldhaus (Forsth.) | 50.9 | 22. 8. |
| Berga (Elster) | 65.5 | 22. 8. |
| Wallengrün | 55.1 | 22. 8. |
| Göschitz | 50.3 | 22. 8. |
| Zeulenroda | 57.5 | 22. 8. |
| Staitz | 61.7 | 22. 8. |
| Lunzig | 62.9 | 22. 8. |
| Weida | 88.0 | 22. 8. |
| Auma | 63.0 | 22. 8. |
| Liebschwitz | 57.2 | 22. 8. |
| Collis | 51.5 | 22. 8. |
| Gera | 50.0 | 22. 8. |
| Münchenbernsdorf | 62.0 | 22. 8. |
| Groß-Saara | 62.7 | 22. 8. |
| Kraftdorf | 53.0 | 21. 8. |
| Seifartsdorf | 52.6 | 21. 8. |
| Borna | 57.4 | 22. 8. |
| Brocken | 65.8 | 13. 7. |
| Königskrug | 61.0 | 13. 7. |
| | 60.0 | 23. 7. |
| Braunlage | 63.9 | 23. 7. |
| Hartmannsdorf | 51.1 | 22. 8. |
| Märk. Buchholz | 54.8 | 22. 8. |
| Prieros | 83.4 | 22. 8. |
| Selchow, Kr. Teltow | 63.1 | 30. 9. |
| Berlin-Karlshorst | 50.9 | 30. 9. |
| Berlin-Neukölln | 51.8 | 30. 9. |
| Dobbrikow | 64.3 | 13. 7. |
| | 66.2 | 2. 9. |
| Meyenburg, Kr. Ostprignitz | 51.3 | 30. 7. |
| Güssefeld | 88.1 | 21. 8. |
| Nossentiner Hütte | 56.8 | 28. 7. |
| Schwerin (Flugh.) | 67.3 | 28. 7. |
| Schwerin (Stadt) | 60.6 | 28. 7. |
| Plate | 52.3 | 28. 7. |
| Kloddram | 52.7 | 28. 7. |
| Groß Thurow | 50.0 | 18. 7. |
| | 53.0 | 28. 7. |
| Kittlitz | 52.8 | 28. 7. |
| Uelzen (Gartenstr.) | 69.1 | 21. 8. |
| Uelzen (Sandweg) | 95.1 | 21. 8. |
| Bispingen | 50.2 | 12. 7. |
| Schwarzenbek | 55.6 | 12. 7. |
| Reinbek | 52.2 | 12. 7. |
| Hamburg-Wandsbek | 59.6 | 12. 7. |
| **Weser** | | |
| Geba | 58.0 | 15. 9. |
| Sallmannshausen | 63.7 | 15. 9. |
| Unterellen | 63.4 | 15. 9. |
| Spießberghaus | 58.0 | 23. 7. |
| Emleben | 52.0 | 15. 9. |
| Waltershausen | 51.8 | 15. 9. |
| Winterstein | 50.3 | 15. 9. |
| Ruhla | 79.4 | 15. 9. |
| Eisenach | 67.5 | 15. 9. |
| Blankenbach | 59.3 | 15. 9. |
| Rengshausen | 64.0 | 25. 6. |
| Spangenberg | 55.1 | 25. 6. |
| Eiterhagen | 50.2 | 25. 6. |
| Osterfeld | 50.3 | 13. 9. |
| Züschen | 71.3 | 13. 9. |
| Hesborn | 79.2 | 13. 9. |
| Fürstenberg, Kr. d. Eisenberges | 62.0 | 13. 9. |
| Frankenau | 50.8 | 13. 9. |
| Meiches | 86.3 | 1. 6. |
| Willingen II | 54.0 | 13. 9. |
| Driburg, Bad I | 53.4 | 23. 7. |
| Driburg, Bad II | 51.6 | 23. 7. |
| Hörste | 50.0 | 23. 7. |
| Örlinghausen (Stadt) | 58.5 | 23. 7. |
| Dammhaus | 66.0 | 13. 7. |
| | 60.0 | 23. 7. |
| Altenau, Kr. Zellerfeld | 59.0 | 24. 7. |
| Rose (Grabenhaus) | 68.2 | 13. 7. |
| | 54.8 | 23. 7. |
| Ahrendsberg | 63.0 | 12. 7. |
| | 112.0 | 13. 7. |
| | 59.0 | 23. 7. |
| | 57.0 | 24. 7. |
| Polsterberg | 66.2 | 13. 7. |
| Oderbrück | 58.5 | 13. 7. |
| | 60.1 | 23. 7. |
| Sonnenberg | 78.0 | 23. 7. |
| Rehberg | 50.2 | 13. 7. |
| | 73.9 | 23. 7. |
| Rehberger Graben-[haus | 62.3 | 13. 7. |
| | 72.8 | 23. 7. |
| Odertalsperre | 62.7 | 13. 7. |
| | 83.8 | 23. 7. |
| | 59.1 | 18. 10. |
| Königshof | 85.8 | 13. 7. |
| | 70.4 | 23. 7. |
| Sieber (Oberförsterei) | 70.2 | 13. 7. |
| | 69.0 | 23. 7. |
| Lüderholz | 54.4 | 23. 7. |
| Riefensbeek | 80.5 | 13. 7. |
| | 51.2 | 23. 7. |
| Lerbach | 62.6 | 13. 7. |
| Buntenbock | 73.6 | 13. 7. |
| | 58.1 | 23. 7. |
| Clausthal-Zellerfeld | 71.3 | 13. 7. |
| | 51.9 | 23. 7. |
| Clausthal (Forsth. Dammgr.) | 72.3 | 13. 7. |
| Erbprinzentanne | 69.3 | 13. 7. |
| Hahnenklee | 76.4 | 13. 7. |
| Wildemann | 68.9 | 13. 7. |
| Mandelsloh | 50.3 | 15. 5. |
| **Von der Weser bis zur Ems** | | |
| Wilhelmshaven | 55.5 | 18. 7. |
| Wangerooge (Flugh.) | 63.1 | 10. 8. |
| Norden | 50.9 | 12. 7. |
| **Ems** | | |
| Spiegelsberge | 64.3 | 23. 7. |
| Nikolausdorf | 67.0 | 14. 5. |
| **Rhein** | | |
| Balderschwang | 50.0 | 12. 3. |
| | 54.8 | 16. 6. |
| | 63.2 | 16. 7. |
| | 50.2 | 4. 8. |
| | 56.2 | 24. 8. |
| Ehrenschwang | 64.8 | 16. 6. |
| | 68.4 | 24. 8. |
| | 68.6 | 15. 9. |
| Staufnerhaus | 59.3 | 24. 8. |
| Steibis | 53.3 | 16. 6. |
| | 54.6 | 16. 7. |
| | 51.2 | 21. 8. |
| Oberreute | 57.6 | 18. 7. |
| | 52.0 | 22. 7. |
| Buchenbühl | 55.3 | 18. 7. |
| | 50.2 | 21. 7. |
| Scheidegg | 54.5 | 20. 7. |
| Wengen | 65.9 | 24. 8. |
| Ueberruh | 50.5 | 18. 7. |
| Bodnegg | 61.0 | 8. 7. |
| Möggingen | 67.7 | 26. 6. |
| Eberfingen | 55.5 | 12. 6. |
| Krenkingen | 61.5 | 12. 6. |
| Segeten | 68.1 | 25. 1. |
| | 57.1 | 12. 3. |
| Hütten, Kr. Säckingen | 67.9 | 14. 5. |
| Belchenhaus | 61.2 | 25. 9. |
| | 60.1 | 23. 10. |
| Käsern | 52.5 | 14. 5. |
| Hinterheubronn | 50.4 | 25. 9. |
| Sallneck | 50.2 | 12. 3. |
| Friedrichsheim | 61.8 | 20. 7. |
| | 56.4 | 23. 10. |
| Vogelbach | 60.0 | 23. 10. |
| Hofsgrund | 58.5 | 25. 9. |
| | 57.5 | 23. 10. |
| Oberried, Kr. Freib. | 51.5 | 4. 7. |
| St. Peter | 52.5 | 25. 1. |
| | 52.2 | 26. 1. |
| | 54.4 | 16. 7. |
| Schauinsland | 55.3 | 25. 9. |
| Rippoldsau, Bad | 58.0 | 21. 7. |
| Oberwolfach | 65.0 | 18. 7. |
| Oberharmersbach | 53.4 | 21. 7. |
| Hornisgrinde | 116.8 | 20. 7. |
| | 119.9 | 21. 7. |
| | 58.6 | 25. 9. |
| | 69.2 | 19. 10. |
| | 58.7 | 23. 10. |
| Seebach | 84.6 | 20. 7. |
| | 93.4 | 21. 7. |
| Bühlerhöhe | 65.4 | 20. 7. |
| | 69.1 | 21. 7. |
| | 55.1 | 25. 9. |
| Ruhestein | 65.7 | 20. 7. |
| | 51.9 | 21. 7. |
| | 80.0 | 19. 10. |
| | 73.1 | 23. 10. |
| Obertal | 64.5 | 20. 7. |
| | 68.3 | 21. 7. |
| | 53.2 | 19. 10. |
| Schliffkopf | 62.3 | 26. 1. |
| | 64.1 | 29. 1. |
| | 64.3 | 14. 2. |
| | 77.4 | 20. 7. |
| | 76.7 | 21. 7. |
| | 68.4 | 19. 10. |
| | 50.9 | 20. 10. |
| | 61.4 | 23. 10. |
| Kniebis | 66.2 | 20. 7. |
| | 57.5 | 21. 7. |
| Unterstmatt | 95.4 | 20. 7. |
| | 85.8 | 21. 7. |
| | 51.9 | 16. 9. |
| | 65.2 | 25. 9. |
| | 54.4 | 23. 10. |
| Herrenwies | 58.2 | 20. 7. |
| | 70.7 | 21. 7. |
| | 51.0 | 26. 9. |
| Neuhaus b. Baden-[Baden | 57.5 | 20. 7. |
| | 79.2 | 21. 7. |
| Bütthof | 51.8 | 21. 7. |
| Herrenalb-Gaistal | 66.2 | 21. 7. |
| Hohenwettersbach | 53.4 | 14. 5. |
| Heubach | 50.9 | 29. 5. |
| Kaltenbronn | 57.5 | 21. 7. |

| Station | Höhe mm | Datum |
|---|---|---|
| Wildbad (Stadt) | 56.3 | 3. 7. |
| Wildbad-Sommerberg | 50.9 | 3. 7. |
| | 55.7 | 21. 7. |
| Neuenbürg | 57.9 | 3. 7. |
| Mühlacker | 57.0 | 3. 8. |
| Kleinglattbach | 67.6 | 3. 8. |
| Ochsenbach | 57.1 | 3. 8. |
| Eichelberg | 57.0 | 3. 7. |
| Eubigheim | 54.6 | 15. 9. |
| Eberbach | 50.2 | 8. 6. |
| Hebstahl | 63.3 | 8. 6. |
| Itterkraftwerk | 79.5 | 8. 6. |
| Rothenberg | 58.0 | 8. 6. |
| Bammental | 56.0 | 21. 7. |
| Kohlhof | 52.5 | 23. 10. |
| Königstuhl | 51.1 | 23. 10. |
| Schneeberg, Kr. Wunsiedel | 51.1 | 19. 10. |
| Steinach, Kr. Sonneberg | 52.4 | 19. 10. |
| Siegmundsburg | 58.8 | 8. 6. |
| | 66.7 | 19. 10. |
| Frechetsfeld | 52.1 | 3. 7. |
| Erlangen | 56.2 | 12. 5. |
| Waischenfeld | 53.7 | 4. 8. |
| Bergtheim | 52.7 | 11. 7. |
| Veitshöchheim | 55.9 | 11. 7. |
| Heiligkreuz | 54.4 | 15. 9. |
| Heigenbrücken | 57.7 | 23. 10. |
| Ilmspan | 59.8 | 11. 7. |
| Külsheim | 92.4 | 15. 9. |
| Rauenthal | 52.5 | 10. 8. |
| Hüttgeswasen | 59.5 | 3. 7. |
| Bruchweiler | 52.0 | 3. 7. |
| Fockenberg | 57.0 | 3. 7. |
| Hirzenhain | 57.4 | 15. 5. |
| Ruppertenrod | 59.2 | 4. 8. |
| Freienseen | 55.6 | 4. 8. |
| Dillbrecht | 61.5 | 23. 7. |
| Mandeln | 53.1 | 23. 7. |
| Winterspelt | 62.2 | 2. 7. |
| Morbach | 50.5 | 20. 7. |
| Kempenich | 51.2 | 20. 7. |
| Harschbach | 81.0 | 25. 6. |
| Willroth | 63.5 | 25. 6. |
| Schelborn | 54.1 | 20. 7. |
| Maria Laach | 50.0 | 20. 7. |
| Königsfeld, Kr. Ahrweiler | 57.1 | 20. 7. |
| Ahrhütte | 53.5 | 2. 7. |
| | 52.2 | 14. 9. |
| Aremberg | 57.2 | 2. 7. |
| Jammelshofen | 52.6 | 20. 7. |
| Ahrweiler-Land | 52.7 | 25. 6. |
| Heimersheim | 51.9 | 25. 6. |
| Westum | 84.0 | 25. 6. |
| Hainchen | 54.4 | 23. 7. |
| Kirchen | 70.4 | 23. 7. |
| Halscheid | 63.4 | 23. 7. |
| Rossel | 50.0 | 23. 7. |
| Remblinghausen | 55.0 | 8. 6. |
| Eslohe | 54.1 | 1. 4. |
| Lüdenscheid | 50.9 | 31. 5. |
| Lüdinghausen | 50.2 | 23. 7. |
| Haltern | 53.9 | 23. 7. |
| Cleve | 54.7 | 1. 7. |

## Maas

| Station | Höhe mm | Datum |
|---|---|---|
| Kalterherberg | 65.8 | 20. 7. |
| Monschau-Dreistegen | 61.3 | 20. 7. |
| Schmidtheim | 63.0 | 2. 7. |
| Marmagen | 52.3 | 20. 7. |
| Schleiden | 56.6 | 20. 7. |
| Hasenfeld | 50.7 | 13. 9. |
| Lammersdorf | 71.3 | 20. 7. |
| Kalltalsperre | 73.6 | 20. 7. |
| Schmidt | 62.6 | 13. 9. |
| Rötgen (Greppstr.) | 60.3 | 20. 7. |
| Rötgen (Filterwerk) | 57.5 | 20. 7. |
| Rott | 52.2 | 20. 7. |
| Zweifall | 60.2 | 20. 7. |
| Jägerhaus | 69.8 | 20. 7. |
| Bracht (Niederrh.) | 82.4 | 16. 6. |

## Donau

| Station | Höhe mm | Datum |
|---|---|---|
| Hayingen | 54.7 | 29. 5. |
| Kemptner Hütte | 56.8 | 11. 7. |
| | 61.1 | 4. 8. |
| Christlessee | 52.0 | 12. 3. |
| | 58.0 | 4. 8. |
| Rappenseehütte | 52.2 | 13. 6. |
| | 51.8 | 4. 8. |
| Birgsau | 53.8 | 4. 8. |
| Oberstdorf | 50.1 | 12. 3. |
| | 55.8 | 4. 8. |
| Mittelberg, Kr. Sonthofen | 50.2 | 11. 7. |
| | 52.9 | 4. 8. |
| Riezlern | 50.3 | 11. 7. |
| | 55.2 | 4. 8. |
| Wasach | 59.0 | 4. 8. |
| Reichenbach b. Oberstdorf | 52.6 | 4. 8. |
| Fischen | 51.9 | 4. 8. |
| | 63.9 | 15. 9. |
| Sonthofen | 52.3 | 4. 8. |
| Ofterschwang | 65.6 | 12. 3. |
| | 51.3 | 4. 8. |
| | 59.7 | 5. 9. |
| Prinz Luitpoldhaus | 62.0 | 11. 7. |
| | 58.2 | 4. 8. |
| Oberes Ostrachtal | 50.0 | 12. 3. |
| | 57.3 | 11. 7. |
| | 55.6 | 4. 8. |
| Hinterstein | 50.1 | 11. 7. |
| | 54.7 | 16. 7. |
| | 60.2 | 4. 8. |
| Oberjoch | 52.9 | 16. 7. |
| | 56.0 | 4. 8. |
| | 52.1 | 20. 10. |
| Oberdorf, Bad | 52.5 | 16. 7. |
| | 52.5 | 4. 8. |
| | 54.2 | 20. 10. |
| Wärterhaus a. Steigb. | 59.2 | 12. 3. |
| | 57.1 | 16. 6. |
| | 53.0 | 16. 7. |
| Ittelsburg | 53.5 | 24. 8. |
| Obergünzburg | 54.2 | 24. 8. |
| Dinkelsbühl | 51.5 | 29. 5. |
| Mittersulzberg | 55.3 | 6. 8. |
| Mittelstetten | 67.2 | 5. 9. |
| Schrobenhausen | 53.2 | 5. 9. |
| Döckingen | 52.3 | 16. 7. |
| Parksteinhütten | 67.5 | 21. 8. |
| Amberg (Bauamt) | 50.0 | 20. 8. |
| Schmidmühlen | 54.1 | 14. 9. |
| Arbersee, Großer | 58.2 | 4. 7. |
| Gr. Falkenstein (Schutzhütte) | 64.5 | 5. 7. |
| Althütte b. Rabenstein | 51.0 | 4. 7. |
| | 62.4 | 18. 10. |
| | 57.5 | 19. 10. |
| Schachten (Forsth.) | 75.1 | 18. 10. |
| Oberried, Kr. Viechtach | 51.5 | 4. 7. |
| Lohberg | 53.1 | 4. 7. |
| Lam | 58.1 | 4. 7. |
| | 50.2 | 28. 7. |
| Hohenbogen | 50.4 | 4. 7. |
| Kötzting | 61.8 | 4. 7. |
| Kolmberg | 54.8 | 4. 7. |
| Altenschwand | 53.3 | 4. 7. |
| Buchetberg | 55.6 | 19. 10. |
| Mittenwald | 59.7 | 4. 8. |
| Vereinsalpe | 56.7 | 16. 6. |
| | 62.1 | 4. 8. |
| | 52.1 | 7. 8. |
| | 67.5 | 20. 10. |
| Vorderriß | 86.0 | 15. 5. |
| Fall (Isar) | 85.0 | 15. 5. |
| | 66.7 | 19. 10. |
| Obernach | 52.5 | 20. 10. |
| Einsiedl (Walchensee) | 52.2 | 18. 7. |
| Urfeld | 84.4 | 5. 9. |
| Tölz, Bad (Klima-K. [St.) | 56.8 | 15. 5. |
| | 67.2 | 18. 7. |
| Griesen | 61.2 | 2. 6. |
| Eibsee | 54.2 | 4. 8. |
| Grainau | 58.4 | 4. 8. |
| Schneefernerhaus | 55.0 | 12. 3. |
| | 60.6 | 15. 5. |
| | 61.8 | 17. 6. |
| | 52.3 | 4. 8. |
| Schneefernerhaus | 61.2 | 19. 10. |
| | 52.8 | 20. 10. |
| Kreuzeckhaus | 73.0 | 4. 8. |
| Elmau | 66.0 | 4. 8. |
| Eckbauer | 58.6 | 4. 8. |
| | 62.8 | 21. 8. |
| Wildenau | 64.2 | 4. 8. |
| Kaltenbrunn | 52.0 | 4. 8. |
| Garm.-Partenkirchen | 59.3 | 4. 8. |
| Oberau | 57.6 | 2. 6. |
| | 50.8 | 4. 8. |
| Schwaiganger | 52.3 | 16. 5. |
| Kochel | 53.5 | 18. 7. |
| Walchenseekraftw. | 52.0 | 18. 7. |
| Tutzingerhütte | 85.4 | 15. 5. |
| | 77.9 | 16. 5. |
| | 54.8 | 16. 6. |
| | 56.0 | 19. 7. |
| | 51.2 | 4. 8. |
| Benediktbeuern | 53.0 | 15. 5. |
| Voglherd | 58.3 | 18. 7. |
| | 50.0 | 21. 8. |
| Königsdorf | 50.3 | 15. 5. |
| Thanning | 57.9 | 15. 5. |
| Höllriegelskreuth | 54.0 | 15. 5. |
| Deisenhofen | 51.3 | 15. 5. |
| | 50.7 | 3. 7. |
| Kreuzpullach | 58.0 | 15. 5. |
| München-Großlappen | 59.0 | 24. 8. |
| | 76.3 | 5. 9. |
| Landsham-Erlmühle | 55.3 | 5. 9. |
| Linderhof | 51.0 | 2. 6. |
| Unterammergau | 60.0 | 2. 6. |
| Bayersoien | 66.6 | 5. 9. |
| München-Fürstenried | 59.9 | 15. 5. |
| Schleißheim | 55.9 | 24. 8. |
| Birkach | 66.5 | 21. 8. |
| Landshut | 52.8 | 24. 8. |
| Hausstein | 54.8 | 18. 10. |
| | 54.5 | 19. 10. |
| Oberstraubing | 59.3 | 21. 8. |
| Gundihausen | 58.9 | 21. 8. |
| Haberskirchen | 57.5 | 21. 8. |
| Otterskirchen | 55.4 | 4. 7. |
| Fürstenstein | 60.0 | 19. 10. |
| Ruderting | 60.6 | 12. 5. |
| Rachelsee | 94.3 | 18. 10. |
| | 73.5 | 19. 10. |
| Klingenbrunn | 72.1 | 4. 7. |
| Schöfweg | 53.2 | 12. 5. |
| Waldhäuser | 71.0 | 4. 7. |
| Altschönau | 57.9 | 4. 7. |
| St. Oswald | 54.0 | 4. 7. |
| Kreuzberg (Ndb.) | 53.0 | 18. 10. |
| Duschlberg | 52.8 | 24. 7. |
| | 57.3 | 18. 10. |
| | 59.0 | 19. 10. |
| Kringell | 62.3 | 12. 5. |
| Roitham | 77.5 | 12. 5. |
| Valepp | 52.7 | 16. 6. |
| Brünnsteinhaus | 53.3 | 16. 6. |
| Oberaudorf | 51.1 | 16. 5. |
| Hochrieshütte | 50.9 | 16. 7. |
| | 52.4 | 18. 7. |
| | 54.1 | 20. 10. |
| Stuben | 91.3 | 15. 5. |
| | 52.6 | 23. 11. |
| Kreuth | 61.2 | 15. 5. |
| | 53.1 | 19. 10. |
| Bauer in der Au | 52.6 | 15. 5. |
| Thalham | 52.2 | 18. 7. |
| Gotzing | 56.5 | 18. 7. |
| Schaftlach | 54.1 | 18. 7. |
| Kloaschau | 50.6 | 16. 6. |
| Wendelsteinhaus | 56.9 | 15. 5. |
| Großseeham | 51.2 | 18. 7. |
| Irschenberg | 50.9 | 18. 7. |
| | 62.5 | 21. 8. |
| Riedbichl | 120.3 | 7. 9. |
| Isen | 61.2 | 21. 8. |
| Reischach | 55.4 | 7. 9. |
| Winklmoosalm | 50.5 | 15. 5. |
| | 50.4 | 16. 7. |
| | 53.5 | 4. 8. |
| | 61.1 | 20. 10. |
| Seegatterl | 54.4 | 15. 5. |
| | 50.7 | 16. 6. |
| | 50.0 | 4. 8. |
| Straubinger Haus | 54.6 | 15. 5. |
| | 52.6 | 16. 6. |
| | 51.6 | 20. 10. |
| Reit im Winkl | 50.2 | 15. 5. |
| | 52.9 | 12. 6. |
| | 56.1 | 4. 8. |
| Schleching | 59.1 | 15. 5. |
| Rechenbergalm | 53.0 | 16. 6. |
| | 50.5 | 16. 7. |
| | 55.0 | 4. 8. |
| | 51.0 | 6. 8. |
| Hochgernhaus | 55.8 | 6. 8. |
| | 55.2 | 19. 10. |
| Maria Eck | 51.6 | 19. 10. |
| | 54.5 | 20. 10. |
| Sachrang, Ort | 99.0 | 15. 5. |
| | 65.7 | 16. 6. |
| | 62.0 | 4. 8. |
| | 53.9 | 24. 10. |
| Grattenbach | 88.5 | 15. 5. |
| | 79.1 | 16. 6. |
| | 50.7 | 16. 7. |
| | 60.5 | 4. 8. |
| | 54.7 | 20. 10. |
| Hohenaschau | 62.2 | 15. 5. |
| | 57.7 | 16. 6. |
| | 53.4 | 4. 8. |
| Prien-Stock | 55.9 | 6. 8. |
| Pittenhart | 119.5 | 21. 8. |
| Seehaus b. Ruhpold. | 68.0 | 12. 3. |
| | 77.8 | 16. 6. |
| | 51.3 | 4. 8. |
| | 62.2 | 19. 10. |
| | 51.4 | 20. 10. |
| Ruhpolding | 50.3 | 16. 6. |
| | 58.8 | 2. 9. |
| | 51.4 | 19. 10. |
| Inzell | 52.6 | 19. 10. |
| Hammer | 60.0 | 19. 10. |
| | 62.0 | 20. 10. |
| Traunstein (Bauamt) | *80.0* | 19. 10. |
| Hintersee | 83.6 | 19. 10. |
| Hindenburglinde | 55.3 | 19. 10. |
| Wimbachgrieshütte | 53.7 | 12. 7. |
| | 90.7 | 19. 10. |
| | 70.3 | 20. 10. |
| Wimbachschloß | 52.8 | 8. 7. |
| Ilsank | 55.8 | 19. 10. |
| Loipl-Rothenlehen | 64.1 | 19. 10. |
| Berchtesgaden-Bischofswiesen | 60.4 | 15. 5. |
| | 53.5 | 12. 6. |
| | 61.3 | 6. 8. |
| | 57.9 | 19. 10. |
| Saletalpe | 78.3 | 19. 10. |
| | 50.8 | 20. 10. |
| Priesbergalpe | 56.2 | 15. 5. |
| | 54.1 | 6. 8. |
| | 52.3 | 19. 10. |
| Purtschellerhaus | 53.3 | 22. 5. |
| | 56.2 | 16. 6. |
| | 89.5 | 10. 7. |
| | 70.8 | 22. 7. |
| | 67.2 | 4. 8. |
| | 60.4 | 6. 8. |
| | 84.8 | 19. 10. |
| | 78.3 | 20. 10. |
| Schellenberg | 73.3 | 19. 10. |
| | 57.0 | 24. 10. |
| Traunsteinerhütte | 59.2 | 15. 5. |
| Melleck | 50.4 | 16. 6. |
| | 60.1 | 19. 10. |
| Weißbach, Kr. Berchtesgaden | 54.3 | 19. 10. |
| Schwarzbachwacht | 55.7 | 19. 10. |
| Neuhaus b. Anger | 56.6 | 16. 6. |
| | 53.3 | 19. 10. |
| Achtal | 52.8 | 19. 10. |
| Burghausen | 58.8 | 7. 9. |
| Oberbergkirchen | 50.5 | 12. 5. |
| | 72.2 | 7. 9. |
| Neumarkt-St. Veit | 50.5 | 7. 9. |
| Höhenstadt, Bad | 58.1 | 3. 7. |
| Neureichenau | 53.3 | 19. 10. |

| Art des Regens | Datum | Zeit von | Zeit bis | Menge mm | Dauer h | Dauer m | Betrag in der Minute | Betrag in der Stunde |
|---|---|---|---|---|---|---|---|---|
| **Pregel** | | | | | | | | |
| Heilsberg[1]) (Hs = 83 m) | | | | | | | | |
| | | 9. 5.—7. 11. | | | | | | |
| Starkregen | 30. 5. | $1^{07}$ | $1^{44}$ | 14.0 | | 37 | 0.38 | |
| | 20. 7. | $15^{34}$ | $16^{20}$ | 17.0 | | 46 | 0.37 | |
| | 23. 9. | $4^{03}$ | $4^{10}$ | 6.2 | | 07 | 0.89 | |
| Dauerregen | 21. 5. | $15^{33}$ | $21^{42}$ | 10.6 | 6 | 09 | | 1.72 |
| | 20./21. 7. | $19^{50}$ | $7^{15}$ | 26.7 | 11 | 25 | | 2.34 |
| | 28. 7. | $9^{36}$ | $21^{20}$ | 36.4 | 11 | 44 | | 3.10 |
| | 10. 10. | $16^{42}$ | $23^{30}$ | 4.4 | 6 | 48 | | 0.65 |
| Königsberg i. Pr. (Sternwarte)[2]) (Hs = 23 m) | | | | | | | | |
| | | 1. 1.—31. 12. | | | | | | |
| Starkregen | 12. 8. | $13^{19}$ | $13^{34}$ | 14.6 | | 15 | 0.97 | |
| Dauerregen | 13. 2. | $7^{20}$ | $15^{10}$ | 4.5 | 7 | 50 | | 0.57 |
| | 28. 2./1. 3. | $17^{30}$ | $2^{10}$ | 4.9 | 8 | 40 | | 0.57 |
| | 1. 4. | $12^{56}$ | $22^{20}$ | 11.4 | 9 | 24 | | 1.21 |
| | 5./6. 5. | $21^{25}$ | $3^{40}$ | 8.6 | 6 | 15 | | 1.38 |
| | 6./7. 5. | $14^{27}$ | $1^{08}$ | 16.6 | 10 | 41 | | 1.56 |
| | 17. 6. | $2^{28}$ | $10^{42}$ | 11.1 | 8 | 14 | | 1.35 |
| | 20./21. 7. | $16^{37}$ | $2^{34}$ | 14.9 | 9 | 57 | | 1.50 |
| | 21. 7. | $3^{05}$ | $10^{30}$ | 11.6 | 7 | 25 | | 1.56 |
| | 23. 7. | $10^{23}$ | $21^{26}$ | 16.9 | 11 | 03 | | 1.53 |
| | 28. 7. | $11^{07}$ | $20^{48}$ | 15.3 | 9 | 41 | | 1.58 |
| | 17. 9. | $13^{38}$ | $22^{13}$ | 26.0 | 8 | 35 | | 3.03 |
| | 19./20. 9. | $17^{42}$ | $0^{27}$ | 7.4 | 6 | 45 | | 1.10 |
| | 9. 10. | $12^{42}$ | $19^{58}$ | 7.4 | 7 | 16 | | 1.02 |
| | 18./19. 10. | $22^{28}$ | $5^{48}$ | 5.5 | 7 | 20 | | 0.75 |
| | 19. 10. | $6^{50}$ | $15^{55}$ | 11.3 | 9 | 05 | | 1.24 |
| | 6. 12. | $2^{40}$ | $9^{05}$ | 3.7 | 6 | 25 | | 0.58 |
| | 7./8. 12. | $20^{40}$ | $7^{33}$ | 12.5 | 10 | 53 | | 1.15 |
| | 8. 12. | $9^{28}$ | $17^{18}$ | 8.4 | 7 | 50 | | 1.07 |
| **Weichsel** | | | | | | | | |
| Reinwasser[3]) (Hs = 185 m) | | | | | | | | |
| | | 1. 5.—30. 9. | | | | | | |
| Starkregen | 26. 7. | $15^{55}$ | $16^{25}$ | 13.6 | | 30 | 0.45 | |
| Dauerregen | 13./14. 6. | $22^{28}$ | $4^{41}$ | 5.5 | 6 | 13 | | 0.88 |
| | 28. 7. | $7^{00}$ | $13^{39}$ | 5.7 | 6 | 39 | | 0.86 |
| **Von der Weichsel bis zum Stettiner Haff** | | | | | | | | |
| Greifenberg[4]) (Hs = 17 m) | | | | | | | | |
| | | 11. 7.—28. 11., 14.—27. 12. | | | | | | |
| Starkregen | 12. 8. | $14^{24}$ | $14^{41}$ | 14.1 | | 17 | 0.83 | |
| | 31. 8. | $4^{19}$ | $4^{41}$ | 11.6 | | 22 | 0.53 | |
| Dauerregen | 16./17. 9. | $22^{40}$ | $5^{12}$ | 5.4 | 6 | 32 | | 0.83 |
| | 1./2. 11. | $21^{49}$ | $4^{19}$ | 6.1 | 6 | 30 | | 0.94 |
| **Oder** | | | | | | | | |
| Ratibor[5]) (Hs = 186 m) | | | | | | | | |
| | | 7. 5.—11. 11. | | | | | | |
| Starkregen | 8. 6. | $15^{52}$ | $16^{22}$ | 12.7 | | 30 | 0.42 | |
| Dauerregen | 16./17. 5. | $14^{55}$ | $2^{53}$ | 10.4 | 11 | 58 | | 0.87 |
| | 16. 6. | $1^{48}$ | $10^{47}$ | 10.5 | 8 | 59 | | 1.17 |
| | 6. 8. | $7^{18}$ | $16^{18}$ | 27.1 | 9 | — | | 3.01 |
| | 18. 10. | $10^{05}$ | $16^{38}$ | 11.7 | 6 | 33 | | 1.79 |
| | 5. 11. | $5^{03}$ | $11^{03}$ | 7.9 | 6 | — | | 1.32 |
| | 8./9. 11. | $23^{19}$ | $6^{46}$ | 4.9 | 7 | 27 | | 0.66 |
| | 9./10. 11. | $16^{21}$ | $15^{11}$ | 12.0 | 22 | 50 | | 0.53 |
| Beuthen O./S. (Hs = 282 m) | | | | | | | | |
| | | 30. 4.—31. 10. | | | | | | |
| Starkregen | | keine | | | | | | |
| Dauerregen | 16. 6. | $2^{36}$ | $13^{00}$ | 10.9 | 10 | 24 | | 1.05 |
| | 23. 7. | $8^{30}$ | $19^{00}$ | 12.0 | 10 | 30 | | 1.14 |
| | 6. 8. | $5^{25}$ | $20^{52}$ | 22.1 | 15 | 27 | | 1.43 |
| Altröhrsdorf (Hs = 380 m) | | | | | | | | |
| | | 3. 5.—1. 10. | | | | | | |
| Starkregen | 26. 7. | $15^{30}$ | $15^{58}$ | 13.0 | | 28 | 0.46 | |
| | 28. 7. | $0^{48}$ | $1^{08}$ | 10.3 | | 20 | 0.52 | |
| Dauerregen | 12. 5. | $5^{01}$ | $11^{05}$ | 11.2 | 6 | 04 | | 1.84 |
| | 15./16. 5. | $14^{00}$ | $22^{13}$ | 56.1 | 32 | 13 | | 1.74 |
| | 15./16. 6. | $20^{20}$ | $12^{32}$ | 19.6 | 16 | 12 | | 1.21 |
| Flinsberg, Bad (Hs = 525 m) | | | | | | | | |
| | | 4. 5.—10. 11. | | | | | | |
| Starkregen | 7. 7. | $14^{46}$ | $16^{50}$ | 52.6 | 2 | 04 | 0.42 | |
| | 28. 7. | $0^{31}$ | $0^{37}$ | 6.6 | | 06 | 1.10 | |
| | 6. 9. | $12^{54}$ | $15^{01}$ | 63.0 | 2 | 07 | 0.50 | |
| Dauerregen | 12. 5. | $4^{11}$ | $10^{32}$ | 13.2 | 6 | 21 | | 2.08 |
| | 15./16. 5. | $19^{32}$ | $20^{50}$ | 56.8 | 25 | 22 | | 2.24 |
| | 16. 6. | $3^{37}$ | $12^{37}$ | 13.5 | 9 | — | | 1.50 |
| | 12./13. 7. | $19^{10}$ | $11^{17}$ | 27.5 | 16 | 07 | | 1.71 |
| | 18. 7. | $8^{05}$ | $15^{28}$ | 12.1 | 7 | 23 | | 1.64 |
| | 23. 7. | $4^{30}$ | $13^{20}$ | 21.2 | 8 | 50 | | 2.40 |
| | 17. 10. | $2^{12}$ | $8^{21}$ | 17.3 | 6 | 09 | | 2.81 |
| | 17./18. 10. | $16^{57}$ | $16^{22}$ | 43.5 | 23 | 25 | | 1.86 |
| | 22. 10. | $7^{08}$ | $20^{30}$ | 18.4 | 13 | 22 | | 1.38 |
| | 8./9. 11. | $12^{14}$ | $1^{29}$ | 21.5 | 13 | 15 | | 1.62 |
| Angermünde (Hs = 55 m) | | | | | | | | |
| | | 19. 4.—27. 7. | | | | | | |
| Starkregen | | keine | | | | | | |
| Dauerregen | 15./16. 6. | $20^{07}$ | $3^{22}$ | 12.0 | 7 | 15 | | 1.65 |
| | 12. 7. | $3^{05}$ | $11^{30}$ | 8.6 | 8 | 25 | | 1.02 |
| **Von der Oder bis zur dänischen Grenze** | | | | | | | | |
| Misdroy[6]) (Hs = 7 m) | | | | | | | | |
| | | 20. 4.—12. 11. | | | | | | |
| Starkregen | 25. 9. | $15^{29}$ | $15^{40}$ | 8.4 | | 11 | 0.76 | |
| Dauerregen | 2. 5. | $5^{10}$ | $15^{11}$ | 5.2 | 10 | 01 | | 0.52 |
| | 2./3. 5. | $18^{35}$ | $6^{30}$ | 7.0 | 11 | 55 | | 0.59 |
| | 30. 5. | $3^{00}$ | $10^{27}$ | 9.9 | 7 | 27 | | 1.33 |
| | 15./16. 6. | $22^{00}$ | $6^{48}$ | 12.6 | 8 | 48 | | 1.43 |
| | 16. 6. | $8^{52}$ | $16^{12}$ | 6.9 | 7 | 20 | | 0.94 |
| | 23. 7. | $3^{58}$ | $11^{58}$ | 6.7 | 8 | — | | 0.84 |
| | 1./2. 11. | $20^{21}$ | $3^{19}$ | 13.2 | 6 | 58 | | 1.89 |
| Kloster (Hs = 15 m) | | | | | | | | |
| | | 1. 9.—12. 11. | | | | | | |
| Starkregen | | keine | | | | | | |
| Dauerregen | 26. 9. | $14^{14}$ | $20^{36}$ | 4.2 | 6 | 22 | | 0.66 |
| | 1./2. 11. | $14^{12}$ | $4^{02}$ | 16.4 | 13 | 50 | | 1.19 |
| **Von der dänischen Grenze bis zur Elbe** | | | | | | | | |
| Westerland[7]) (Hs = 6 m) | | | | | | | | |
| | | 5. 1.—9. 11. | | | | | | |
| Starkregen | 30. 8. | $5^{45}$ | $5^{57}$ | 8.0 | | 12 | 0.67 | |
| Dauerregen | 17./18. 3. | $15^{20}$ | $4^{30}$ | 13.1 | 13 | 10 | | 0.99 |
| | 31. 3./1. 4. | $18^{10}$ | $1^{00}$ | 14.0 | 6 | 50 | | 2.05 |
| | 15./16. 6. | $15^{55}$ | $1^{10}$ | 11.3 | 9 | 15 | | 1.22 |
| | 9. 8. | $1^{10}$ | $8^{15}$ | 5.1 | 7 | 05 | | 0.72 |
| | 8. 10. | $8^{05}$ | $16^{40}$ | 6.7 | 8 | 35 | | 0.78 |
| | 9./10. 10. | $20^{50}$ | $3^{00}$ | 4.2 | 6 | 10 | | 0.68 |
| | 27./28. 10. | $22^{40}$ | $6^{40}$ | 13.3 | 8 | — | | 1.66 |
| | 7./8. 11. | $13^{50}$ | $22^{40}$ | 7.9 | 8 | 50 | | 0.89 |
| Hohn (Hs = 5 m) | | | | | | | | |
| | | 1. 5.—1. 11. | | | | | | |
| Starkregen | | keine | | | | | | |
| Dauerregen | 15. 6. | $11^{27}$ | $17^{27}$ | 6.0 | 6 | — | | 1.00 |
| | 18./19. 7. | $13^{02}$ | $0^{39}$ | 23.9 | 11 | 37 | | 2.06 |
| | 22./23. 7. | $21^{23}$ | $4^{20}$ | 12.5 | 6 | 57 | | 1.81 |
| | 27. 7. | $16^{32}$ | $23^{49}$ | 7.2 | 7 | 17 | | 0.99 |
| | 19. 9. | $8^{08}$ | $14^{08}$ | 8.0 | 6 | — | | 1.33 |
| | 9./10. 10. | $22^{57}$ | $10^{48}$ | 10.0 | 11 | 51 | | 0.84 |

[1]) Registrierungen gestört am 4. 8.; fehlen vom 1.—6. 10. [2]) Uhrwerk eingefroren vom 24.—26. 1. [3]) Nicht abgehebert am 13. 7.; 23./24. 7. [4]) Uhr in Reparatur am 12. 10. [5]) Uhr stehengeblieben am 13./14. 8.; 18. 10. ($7^{05}$—$10^{05}$). [6]) Uhrwerk in Reparatur vom 6.—15. 5.; 5.—31. 10.; Uhr stehengeblieben vom 20. bis 25. 5. jeweils ab 22 Uhr. [7]) Vom 12.—26. 1. eingefroren.

| Art des Regens | Datum | Zeit von | Zeit bis | Menge mm | Dauer h | Dauer m | Betrag in der Minute | Betrag in der Stunde |
|---|---|---|---|---|---|---|---|---|
| **Friedrichstadt[1]) (Hs = 3 m)** | | | | | | | | |
| | | | 20. 4.—26. 12. | | | | | |
| Starkregen | 18. 7. | $7^{03}$ | $12^{08}$ | 42.4 | 5 | 05 | 0.14 | |
| | 18. 7. | $13^{37}$ | $21^{32}$ | 55.2 | 7 | 55 | 0.12 | |
| Dauerregen | 15. 6. | $12^{28}$ | $20^{38}$ | 12.5 | 8 | 10 | | 1.53 |
| | 18. 7. | $13^{37}$ | $21^{32}$ | 55.2 | 7 | 55 | | 6.98 |
| | 22./23. 7. | $19^{17}$ | $1^{17}$ | 9.4 | 6 | — | | 1.57 |
| | 10. 10. | $0^{34}$ | $12^{02}$ | 15.0 | 11 | 28 | | 1.31 |
| | 15./16. 12. | $19^{03}$ | $4^{08}$ | 8.1 | 9 | 05 | | 0.89 |
| **Elbe** | | | | | | | | |
| **Waldsassen[2]) (Hs = 475 m)** | | | | | | | | |
| | | | 8. 4.—11. 11. | | | | | |
| Starkregen | 27. 7. | $20^{39}$ | $20^{48}$ | 8.9 | | 9 | 0.99 | |
| | 20. 8. | $17^{45}$ | $18^{38}$ | 19.0 | | 53 | 0.36 | |
| Dauerregen | 18. 10. | $16^{25}$ | $22^{27}$ | 10.6 | 6 | 02 | | 1.76 |
| | 23. 10. | $2^{02}$ | $8^{46}$ | 4.6 | 6 | 44 | | 0.68 |
| **Malter (Hs = 336 m)** | | | | | | | | |
| | | | 13. 5.—1. 11. | | | | | |
| Starkregen | 20. 7. | $16^{09}$ | $17^{10}$ | 17.6 | 1 | 01 | 0.29 | |
| | 24. 8. | $9^{49}$ | $10^{30}$ | 15.0 | | 41 | 0.37 | |
| Dauerregen | 15. 6. | $17^{18}$ | $23^{48}$ | 8.0 | 6 | 30 | | 1.23 |
| | 27./28. 6. | $20^{08}$ | $3^{20}$ | 6.5 | 7 | 12 | | 0.90 |
| | 12./13. 7. | $23^{37}$ | $11^{02}$ | 10.9 | 11 | 25 | | 0.95 |
| | 20. 7. | $4^{58}$ | $12^{58}$ | 11.7 | 8 | — | | 1.46 |
| | 17./18. 10. | $17^{27}$ | $20^{34}$ | 71.8 | 27 | 07 | | 2.64 |
| | 21. 10. | $8^{32}$ | $16^{31}$ | 8.3 | 7 | 59 | | 1.04 |
| **Lehnmühle (Talsperre)[3]) (Hs = 488 m)** | | | | | | | | |
| | | | 5. 5.—11. 11. | | | | | |
| Starkregen | 12. 9. | $21^{17}$ | $21^{38}$ | 10.9 | | 21 | 0.52 | |
| | 17./18. 10. | $19^{30}$ | $19^{30}$ | 63.8 | 24 | — | 0.04 | |
| Dauerregen | 12. 5. | $1^{55}$ | $9^{08}$ | 7.1 | 7 | 13 | | 0.98 |
| | 27./28. 6. | $21^{35}$ | $4^{29}$ | 7.5 | 6 | 54 | | 1.09 |
| | 12./13. 7. | $16^{28}$ | $15^{16}$ | 27.3 | 22 | 48 | | 1.20 |
| | 20. 7. | $7^{30}$ | $13^{30}$ | 7.5 | 6 | — | | 1.25 |
| | 23. 7. | $1^{00}$ | $7^{47}$ | 6.1 | 6 | 47 | | 0.90 |
| | 29. 9. | $6^{30}$ | $12^{51}$ | 12.6 | 6 | 21 | | 1.98 |
| | 17. 10. | $2^{29}$ | $8^{29}$ | 13.8 | 6 | — | | 2.30 |
| | 17./18. 10. | $16^{27}$ | $20^{32}$ | 66.4 | 28 | 05 | | 2.60 |
| | 22. 10. | $4^{51}$ | $12^{09}$ | 6.6 | 7 | 18 | | 0.90 |
| | 23. 10. | $2^{57}$ | $9^{00}$ | 5.9 | 6 | 03 | | 0.98 |
| | 1. 11. | $11^{30}$ | $17^{31}$ | 8.4 | 6 | 01 | | 1.40 |
| | 8. 11. | $7^{25}$ | $18^{50}$ | 11.9 | 11 | 25 | | 1.04 |
| **Weiterswiese[4]) (Hs = 913 m)** | | | | | | | | |
| | | | 13. 5.—9. 11. | | | | | |
| Starkregen | 13. 9. | $3^{25}$ | $3^{35}$ | 7.2 | | 10 | 0.72 | |
| Dauerregen | 29./30. 5. | $20^{33}$ | $3^{00}$ | 12.2 | 6 | 27 | | 1.89 |
| | 3. 7. | $13^{02}$ | $19^{50}$ | 11.0 | 6 | 48 | | 1.62 |
| | 12./13. 7. | $19^{10}$ | $18^{36}$ | 28.3 | 23 | 26 | | 1.21 |
| | 15. 7. | $8^{34}$ | $15^{40}$ | 13.7 | 7 | 06 | | 1.93 |
| | 23. 7. | $0^{54}$ | $11^{22}$ | 22.5 | 10 | 28 | | 2.15 |
| | 8./9. 10. | $20^{40}$ | $6^{15}$ | 30.1 | 9 | 35 | | 3.12 |
| | 11. 10. | $8^{33}$ | $15^{31}$ | 8.7 | 6 | 58 | | 1.25 |
| | 17./18. 10. | $17^{45}$ | $8^{30}$ | 31.8 | 14 | 55 | | 2.13 |
| | 18. 10. | $9^{08}$ | $20^{25}$ | 30.5 | 11 | 17 | | 2.71 |
| | 23. 10. | $1^{49}$ | $11^{20}$ | 11.3 | 9 | 31 | | 1.19 |
| | 1. 11. | $9^{55}$ | $15^{55}$ | 11.0 | 6 | — | | 1.83 |
| | 8. 11. | $5^{41}$ | $17^{48}$ | 10.1 | 12 | 07 | | 0.83 |
| **Fichtelberg (Hs = 1213 m)** | | | | | | | | |
| | | | 31. 7.—22. 10. | | | | | |
| Starkregen | 8. 10. | $2^{35}$ | $2^{40}$ | 5.7 | | 05 | 1.14 | |
| Dauerregen | 29. 9. | $5^{00}$ | $11^{00}$ | 32.4 | 6 | — | | 5.40 |
| | 8./9. 10. | $23^{50}$ | $7^{05}$ | 16.3 | 7 | 15 | | 2.25 |
| | 11. 10. | $8^{58}$ | $16^{20}$ | 5.4 | 7 | 22 | | 0.73 |
| | 17./18. 10. | $18^{10}$ | $8^{20}$ | 25.3 | 14 | 10 | | 1.79 |
| | 18. 10. | $9^{18}$ | $18^{04}$ | 22.1 | 8 | 46 | | 2.52 |

| Art des Regens | Datum | Zeit von | Zeit bis | Menge mm | Dauer h | Dauer m | Betrag in der Minute | Betrag in der Stunde |
|---|---|---|---|---|---|---|---|---|
| **Hof/Saale[5]) (Hs = 471 m)** | | | | | | | | |
| | | | 4. 7.—12. 11. | | | | | |
| Starkregen | 27. 7. | $19^{46}$ | $20^{30}$ | 19.0 | | 44 | 0.43 | |
| | 21. 8. | $6^{49}$ | $9^{35}$ | 28.8 | 2 | 46 | 0.17 | |
| Dauerregen | 18. 10. | $13^{21}$ | $21^{53}$ | 12.1 | 8 | 32 | | 1.42 |
| | 23. 10. | $1^{38}$ | $8^{10}$ | 4.2 | 6 | 32 | | 0.64 |
| | 10. 11. | $4^{48}$ | $14^{30}$ | 7.3 | 9 | 42 | | 0.75 |
| **Blankenberg a. d. S.[6]) (Hs = 498 m)** | | | | | | | | |
| | | | 9. 4.—1. 10. | | | | | |
| Starkregen | 11. 5. | $22^{17}$ | $22^{40}$ | 11.5 | | 23 | 0.50 | |
| Dauerregen | | keine | | | | | | |
| **Hayn (Hs = 435 m)** | | | | | | | | |
| | | | 10. 5.—1. 11. | | | | | |
| Starkregen | 27. 7. | $18^{30}$ | $19^{25}$ | 16.9 | | 55 | 0.31 | |
| Dauerregen | 11./12. 5. | $21^{15}$ | $3^{37}$ | 5.7 | 6 | 22 | | 0.90 |
| | 11./12. 7. | $20^{29}$ | $5^{55}$ | 10.0 | 9 | 26 | | 1.06 |
| | 12. 7. | $7^{00}$ | $21^{05}$ | 9.0 | 14 | 05 | | 0.64 |
| | 22./23. 7. | $20^{42}$ | $10^{08}$ | 25.7 | 13 | 26 | | 1.92 |
| | 21. 8. | $10^{38}$ | $16^{40}$ | 3.6 | 6 | 02 | | 0.60 |
| | 26. 9. | $9^{08}$ | $15^{42}$ | 9.4 | 6 | 34 | | 1.43 |
| | 18. 10. | $9^{54}$ | $19^{50}$ | 13.7 | 9 | 56 | | 1.38 |
| | 21. 10. | $15^{49}$ | $22^{00}$ | 4.4 | 6 | 11 | | 0.71 |
| | 23./24. 10. | $19^{02}$ | $1^{40}$ | 5.0 | 6 | 38 | | 0.75 |
| **Burg i. Spreewald (Hs = 57 m)** | | | | | | | | |
| | | | 11. 4.—12. 11. | | | | | |
| Starkregen | 24. 8. | $11^{55}$ | $12^{55}$ | 18.7 | 1 | — | 0.31 | |
| | 1. 9. | $18^{18}$ | $18^{28}$ | 7.4 | | 10 | 0.74 | |
| Dauerregen | 16. 5. | $1^{53}$ | $7^{53}$ | 7.3 | 6 | — | | 1.22 |
| | 15./16. 6. | $18^{10}$ | $1^{09}$ | 10.8 | 6 | 59 | | 1.55 |
| | 15./16. 7. | $18^{55}$ | $1^{10}$ | 17.8 | 6 | 15 | | 2.85 |
| | 18. 10. | $5^{07}$ | $13^{03}$ | 5.9 | 7 | 56 | | 0.74 |
| | 1./2. 11. | $13^{18}$ | $0^{20}$ | 13.0 | 11 | 02 | | 1.18 |
| | 6. 11. | $8^{08}$ | $14^{48}$ | 4.3 | 6 | 40 | | 0.64 |
| | 8. 11. | $6^{57}$ | $16^{57}$ | 5.0 | 10 | — | | 0.50 |
| **Berlin-Tiergarten (Hs = 34 m)** | | | | | | | | |
| | | | 6. 4.—11. 11. | | | | | |
| Starkregen | 22. 8. | $0^{03}$ | $1^{41}$ | 23.0 | 1 | 38 | 0.23 | |
| Dauerregen | 15./16. 6. | $19^{10}$ | $1^{55}$ | 5.9 | 6 | 45 | | 0.87 |
| | 12. 7. | $7^{10}$ | $13^{10}$ | 9.4 | 6 | — | | 1.57 |
| | 23. 7. | $0^{33}$ | $7^{29}$ | 6.8 | 6 | 56 | | 0.98 |
| | 1./2. 11. | $13^{20}$ | $1^{10}$ | 17.1 | 11 | 50 | | 1.45 |
| **Krüssau (Hs = 50 m)** | | | | | | | | |
| | | | 3. 5.—10. 11. | | | | | |
| Starkregen | 10. 7. | $22^{48}$ | $23^{33}$ | 15.6 | | 45 | 0.35 | |
| | 1. 9. | $16^{23}$ | $16^{45}$ | 15.3 | | 22 | 0.70 | |
| Dauerregen | 22./23. 7. | $21^{39}$ | $9^{00}$ | 10.2 | 11 | 21 | | 0.90 |
| | 17./18. 10. | $19^{24}$ | $2^{12}$ | 4.4 | 6 | 48 | | 0.65 |
| | 18. 10. | $3^{49}$ | $14^{10}$ | 12.6 | 10 | 21 | | 1.22 |
| | 1. 11. | $10^{28}$ | $19^{44}$ | 8.2 | 9 | 16 | | 0.88 |
| | 6. 11. | $7^{20}$ | $16^{30}$ | 9.0 | 9 | 10 | | 0.98 |
| **Kyritz[7]) (Hs = 48 m)** | | | | | | | | |
| | | | 5. 5.—11. 11. | | | | | |
| Starkregen | | keine | | | | | | |
| Dauerregen | 11./12. 7. | $21^{55}$ | $8^{10}$ | 14.6 | 10 | 15 | | 1.42 |
| | 23. 7. | $1^{15}$ | $7^{40}$ | 8.4 | 6 | 25 | | 1.31 |
| | 1./2. 11. | $11^{12}$ | $0^{21}$ | 12.8 | 13 | 09 | | 0.97 |
| **Waren[8]) (Hs = 68 m)** | | | | | | | | |
| | | | 20. 4.—19. 9. | | | | | |
| Starkregen | 23. 7. | $14^{06}$ | $14^{18}$ | 8.3 | | 12 | 0.69 | |
| Dauerregen | | keine | | | | | | |

[1]) Registrierungen fehlen vom 13.—23. 11.; vom 29.—30. 11. und 3.—6. 12. eingefroren. [2]) Uhr stehengeblieben 8. 7.; 19.—20. 7. [3]) Am 13. 10. eingefroren. [4]) Registrierungen gestört am 15./16. 9. [5]) Registrierungen gestört am 12./13. 9. [6]) Vom 1. 6.—1. 8. keine Registrierungen vorhanden. [7]) Uhr stehengeblieben 25. 6.; Registrierungen fehlen vom 23./24. 7. [8]) Registrierungen fehlerhaft am 29. 5.; 11. 7.; 27./28. 7.; 15./16. 9.

| Art des Regens | Datum | Zeit von | Zeit bis | Menge mm | Dauer h | Dauer m | Betrag in der Minute | Betrag in der Stunde |
|---|---|---|---|---|---|---|---|---|
| **Marnitz[1]) (Hs = 90 m)** | | | | | | | | |
| | | | 1. 6.—28. 10. | | | | | |
| Starkregen | 13. 10. | $21^{40}$ | $21^{44}$ | 5.2 | | 04 | 1.30 | |
| Dauerregen | 14. 7. | $16^{40}$ | $23^{20}$ | 7.4 | 6 | 40 | | 1.11 |
| | 26. 9. | $10^{25}$ | $17^{31}$ | 8.4 | 7 | 06 | | 1.18 |
| **Dömitz (Hs = 15 m)** | | | | | | | | |
| | | | 1. 5.—6. 9. | | | | | |
| Starkregen | | | keine | | | | | |
| Dauerregen | 11./12. 7. | $21^{35}$ | $3^{38}$ | 6.1 | 6 | 03 | | 1.01 |
| | 23. 7. | $0^{32}$ | $10^{18}$ | 16.5 | 9 | 46 | | 1.69 |
| **Klötze[2]) (Hs = 55 m)** | | | | | | | | |
| | | | 7. 4.—23. 11. | | | | | |
| Starkregen | 15. 9. | $14^{48}$ | $15^{04}$ | 12.7 | | 16 | 0.79 | |
| Dauerregen | 29. 5. | $12^{20}$ | $18^{22}$ | 9.4 | 6 | 02 | | 1.56 |
| | 15. 6. | $7^{30}$ | $14^{30}$ | 8.9 | 7 | — | | 1.27 |
| | 13. 7. | $1^{38}$ | $8^{10}$ | 10.8 | 6 | 32 | | 1.65 |
| | 22./23. 7. | $21^{55}$ | $8^{21}$ | 9.7 | 10 | 26 | | 0.93 |
| | 26. 9. | $8^{37}$ | $15^{58}$ | 7.6 | 7 | 21 | | 1.03 |
| | 18. 10. | $2^{56}$ | $15^{52}$ | 9.1 | 12 | 56 | | 0.70 |
| | 23. 10. | $0^{25}$ | $6^{30}$ | 4.6 | 6 | 05 | | 0.76 |
| | 6. 11. | $16^{10}$ | $23^{30}$ | 3.7 | 7 | 20 | | 0.50 |
| **Grambek[3]) (Hs = 25 m)** | | | | | | | | |
| | | | 18. 3.—22. 11. | | | | | |
| Starkregen | 7. 7. | $17^{41}$ | $17^{51}$ | 7.2 | | 10 | 0.72 | |
| Dauerregen | 31. 3./1. 4. | $21^{51}$ | $7^{13}$ | 11.0 | 9 | 22 | | 1.17 |
| | 16./17. 6. | $23^{18}$ | $5^{20}$ | 7.4 | 6 | 02 | | 1.23 |
| | 12./13. 7. | $23^{24}$ | $7^{20}$ | 4.8 | 7 | 56 | | 0.60 |
| | 23. 7. | $0^{19}$ | $8^{00}$ | 9.9 | 7 | 41 | | 1.29 |
| | 27./28. 7. | $17^{10}$ | $6^{03}$ | 34.5 | 12 | 53 | | 2.68 |
| | 7./8. 11. | $20^{08}$ | $3^{34}$ | 4.8 | 7 | 26 | | 0.65 |
| **Alveslohe[4]) (Hs = 25 m)** | | | | | | | | |
| | | | 1. 2.—2. 8. | | | | | |
| Starkregen | | | keine | | | | | |
| Dauerregen | 2. 5. | $8^{14}$ | $17^{20}$ | 5.9 | 9 | 06 | | 0.65 |
| | 17. 6. | $0^{48}$ | $8^{02}$ | 11.8 | 7 | 14 | | 1.63 |
| | 18. 7. | $7^{08}$ | $14^{16}$ | 11.3 | 7 | 08 | | 1.58 |
| | 22./23. 7. | $23^{15}$ | $7^{10}$ | 13.1 | 7 | 55 | | 1.65 |
| | 27./28. 7. | $5^{00}$ | $4^{03}$ | 31.8 | 23 | 03 | | 1.38 |
| **Neumünster (Hs = 21 m)** | | | | | | | | |
| | | | 2. 5.—9. 11. | | | | | |
| Starkregen | 7. 7. | $15^{40}$ | $15^{45}$ | 5.8 | | 05 | 1.16 | |
| Dauerregen | 15. 6. | $10^{32}$ | $19^{19}$ | 12.6 | 8 | 47 | | 1.44 |
| | 16./17. 6. | $23^{30}$ | $9^{48}$ | 11.8 | 10 | 18 | | 1.15 |
| | 18. 7. | $7^{50}$ | $14^{41}$ | 10.3 | 6 | 51 | | 1.50 |
| | 18./19. 7. | $17^{12}$ | $0^{02}$ | 8.4 | 6 | 50 | | 1.23 |
| | 27./28. 7. | $15^{49}$ | $3^{10}$ | 17.1 | 11 | 21 | | 1.51 |
| | 9./10. 10. | $23^{40}$ | $12^{08}$ | 10.7 | 12 | 28 | | 0.86 |
| **Wilster[5]) (Hs = 1 m)** | | | | | | | | |
| | | | 1. 6.—23. 11. | | | | | |
| Starkregen | 9. 7. | $14^{48}$ | $14^{59}$ | 7.6 | | 11 | 0.69 | |
| | 8. 10. | $4^{38}$ | $5^{08}$ | 12.4 | | 30 | 0.41 | |
| Dauerregen | 15. 6. | $10^{10}$ | $17^{50}$ | 11.6 | 7 | 40 | | 1.51 |
| | 18. 7. | $7^{17}$ | $22^{00}$ | 27.2 | 14 | 43 | | 1.85 |
| | 22./23. 7. | $19^{29}$ | $5^{37}$ | 18.8 | 10 | 08 | | 1.85 |
| | 27./28. 7. | $13^{40}$ | $0^{35}$ | 14.0 | 10 | 55 | | 1.28 |
| | 19. 9. | $4^{50}$ | $11^{06}$ | 11.9 | 6 | 16 | | 1.90 |
| | 9./10. 10. | $21^{00}$ | $8^{21}$ | 9.5 | 11 | 21 | | 0.84 |
| | 3./4. 11. | $18^{04}$ | $1^{50}$ | 6.0 | 7 | 46 | | 0.77 |
| **Von der Elbe bis zur Weser** | | | | | | | | |
| **Bremervörde[6]) (Hs = 6 m)** | | | | | | | | |
| | | | 1. 5.—31. 10. | | | | | |
| Starkregen | 12. 5. | $13^{43}$ | $13^{50}$ | 6.4 | | 7 | 0.91 | |
| | 8. 7. | $15^{13}$ | $15^{50}$ | 17.6 | | 37 | 0.48 | |
| Dauerregen | 2. 5. | $5^{32}$ | $18^{00}$ | 6.4 | 12 | 28 | | 0.51 |
| | 26./27. 5. | $21^{30}$ | $4^{20}$ | 5.0 | 6 | 50 | | 0.73 |
| | 15. 6. | $15^{00}$ | $23^{15}$ | 8.9 | 8 | 15 | | 1.08 |
| | 12. 7. | $17^{14}$ | $24^{00}$ | 6.2 | 6 | 46 | | 0.92 |
| | 18. 7. | $2^{11}$ | $20^{30}$ | 30.3 | 18 | 19 | | 1.65 |
| | 22./23. 7. | $22^{25}$ | $8^{10}$ | 16.9 | 9 | 45 | | 1.73 |
| | 27./28. 7. | $13^{40}$ | $2^{10}$ | 25.6 | 12 | 30 | | 2.05 |
| | 9./10. 10. | $22^{50}$ | $11^{20}$ | 10.0 | 12 | 30 | | 0.80 |
| | 21./22. 10. | $18^{50}$ | $3^{10}$ | 32.3 | 8 | 20 | | 3.88 |
| **Altenbruch (Hs = 2 m)** | | | | | | | | |
| | | | 2. 5.—2. 6. | | | | | |
| Starkregen | | | keine | | | | | |
| Dauerregen | 12. 5. | $10^{25}$ | $16^{25}$ | 7.3 | 6 | — | | 1.22 |
| **Helgoland (Hs = 50 m)** | | | | | | | | |
| | | | 1. 6.—31. 12. | | | | | |
| Starkregen | 19. 9. | $7^{43}$ | $9^{35}$ | 23.7 | 1 | 52 | 0.21 | |
| Dauerregen | 9./10. 10. | $20^{10}$ | $11^{28}$ | 50.7 | 15 | 18 | | 3.32 |
| | 19. 10. | $15^{30}$ | $21^{30}$ | 4.4 | 6 | — | | 0.73 |
| | 21. 10. | $15^{52}$ | $22^{35}$ | 19.5 | 6 | 43 | | 2.90 |
| | 15./16. 12. | $16^{07}$ | $7^{50}$ | 18.3 | 15 | 43 | | 1.16 |
| **Weser** | | | | | | | | |
| **Friedrichroda (Hs = 451 m)** | | | | | | | | |
| | | | 1. 1.—31. 12. | | | | | |
| Starkregen | 14. 9. | $16^{00}$ | $16^{20}$ | 10.3 | | 20 | 0.52 | |
| Dauerregen | 25. 1. | $3^{42}$ | $12^{28}$ | 5.1 | 8 | 46 | | 0.58 |
| | 28./29. 1. | $23^{21}$ | $8^{21}$ | 9.4 | 9 | — | | 1.04 |
| | 11. 2. | $1^{20}$ | $7^{40}$ | 5.7 | 6 | 20 | | 0.90 |
| | 13. 2. | $4^{00}$ | $13^{09}$ | 8.8 | 9 | 09 | | 0.96 |
| | 16. 2. | $17^{00}$ | $24^{00}$ | 3.5 | 7 | — | | 0.50 |
| | 4./5. 3. | $21^{20}$ | $7^{30}$ | 12.1 | 10 | 10 | | 1.19 |
| | 7./8. 3. | $22^{08}$ | $13^{29}$ | 11.5 | 15 | 21 | | 0.75 |
| | 31. 3./1. 4. | $22^{40}$ | $8^{15}$ | 16.1 | 9 | 35 | | 1.68 |
| | 31. 5./1. 6. | $21^{46}$ | $6^{46}$ | 15.4 | 9 | — | | 1.71 |
| | 3. 7. | $10^{07}$ | $16^{08}$ | 7.0 | 6 | 01 | | 1.16 |
| | 22./23. 7. | $16^{28}$ | $8^{58}$ | 38.6 | 16 | 30 | | 2.34 |
| | 27. 9. | $10^{10}$ | $17^{30}$ | 5.6 | 7 | 20 | | 0.76 |
| | 18. 10. | $12^{17}$ | $21^{58}$ | 18.0 | 9 | 41 | | 1.86 |
| | 1./2. 12. | $23^{26}$ | $8^{05}$ | 15.3 | 8 | 39 | | 1.77 |
| | 5. 12. | $15^{42}$ | $23^{14}$ | 15.2 | 7 | 32 | | 2.02 |
| **Hersfeld (Hs = 203 m)** | | | | | | | | |
| | | | 7. 5.—17. 11. | | | | | |
| Starkregen | 7. 6. | $18^{44}$ | $18^{57}$ | 8.9 | | 13 | 0.69 | |
| Dauerregen | 31. 5./1. 6. | $19^{21}$ | $3^{45}$ | 19.9 | 8 | 24 | | 2.37 |
| | 3. 7. | $6^{51}$ | $13^{34}$ | 11.5 | 6 | 43 | | 1.71 |
| | 22./23. 7. | $20^{22}$ | $8^{25}$ | 13.2 | 12 | 03 | | 1.10 |
| | 26. 9. | $4^{06}$ | $13^{13}$ | 9.3 | 9 | 07 | | 1.02 |
| | 17./18. 10. | $18^{31}$ | $0^{31}$ | 3.5 | 6 | — | | 0.58 |
| | 18. 10. | $16^{25}$ | $22^{53}$ | 10.7 | 6 | 28 | | 1.65 |
| | 19./20. 10. | $16^{50}$ | $10^{03}$ | 11.2 | 17 | 13 | | 0.65 |
| | 22./23. 10. | $21^{26}$ | $5^{30}$ | 8.0 | 8 | 04 | | 0.99 |
| | 6. 11. | $3^{11}$ | $13^{19}$ | 11.8 | 10 | 08 | | 1.16 |
| **Hauptschwenda (Hs = 500 m)** | | | | | | | | |
| | | | 1. 4.—1. 10. | | | | | |
| Starkregen | 14. 9. | $19^{58}$ | $20^{03}$ | 5.3 | | 5 | 1.06 | |
| | 15. 9. | $19^{08}$ | $19^{20}$ | 8.1 | | 12 | 0.68 | |
| Dauerregen | 31. 5./1. 6. | $17^{09}$ | $5^{21}$ | 27.8 | 12 | 12 | | 2.28 |
| | 3. 7. | $6^{49}$ | $12^{49}$ | 8.8 | 6 | — | | 1.47 |
| | 22./23. 7. | $21^{00}$ | $8^{08}$ | 10.4 | 11 | 08 | | 0.93 |
| | 26. 9. | $4^{52}$ | $12^{48}$ | 7.2 | 7 | 56 | | 0.91 |
| **Nienburg (Hs = 25 m)** | | | | | | | | |
| | | | 1. 6.—1. 11. | | | | | |
| Starkregen | | | keine | | | | | |
| Dauerregen | 15. 6. | $7^{00}$ | $14^{38}$ | 9.0 | 7 | 38 | | 1.18 |
| | 12. 7. | $7^{00}$ | $17^{50}$ | 12.8 | 10 | 50 | | 1.18 |
| | 23./24. 9. | $19^{54}$ | $1^{54}$ | 7.0 | 6 | — | | 1.17 |
| | 17./18. 10. | $14^{25}$ | $15^{21}$ | 26.6 | 24 | 56 | | 1.07 |
| | 22./23. 10. | $21^{14}$ | $6^{22}$ | 9.6 | 9 | 08 | | 1.05 |

[1]) Nicht geschrieben am 11./12. 7.; 28. 7.; 29./30. 7.; 21./22. 01.; 24./25. 10. [2]) Vom 13.—15. 11. eingefroren. [3]) Registrierungen fehlen vom 20.—25. 3.; 13. bis 15. 11.; in Reparatur vom 30. 9.—3. 10. [4]) Registrierungen gestört 18. 3.; 31. 3./1. 4.; Registrierungen fehlen 6.—18. 7. [5]) Am 9./10. 11. keine Registrierungen vorhanden. [6]) Am 4./5., 14.—27. 8. Registrierungen unterbrochen.

| Art des Regens | Datum | Zeit von | Zeit bis | Menge mm | Dauer h m | Betrag in der Minute | Betrag in der Stunde |
|---|---|---|---|---|---|---|---|
| **Celle (Hs = 43 m)** | | | | | | | |
| | | 1. 10.—1. 11. | | | | | |
| Starkregen | | keine | | | | | |
| Dauerregen | 17./18. 10. | $17^{00}$ | $8^{32}$ | 14.5 | 15 32 | | 0.93 |
| | 21./22. 10. | $18^{58}$ | $5^{48}$ | 12.2 | 10 50 | | 1.13 |
| | 22./23. 10. | $22^{16}$ | $4^{35}$ | 8.3 | 6 19 | | 1.31 |
| **Munster-Lager[1]) (Hs = 80 m)** | | | | | | | |
| | | 19. 4.—22. 11. | | | | | |
| Starkregen | 6. 7. | $15^{10}$ | $15^{28}$ | 11.1 | 18 | 0.62 | |
| Dauerregen | 12. 5. | $2^{53}$ | $11^{09}$ | 8.6 | 8 16 | | 1.04 |
| | 12. 7. | $2^{55}$ | $10^{07}$ | 18.8 | 7 12 | | 2.61 |
| | 12./13. 7. | $22^{50}$ | $7^{11}$ | 5.9 | 8 21 | | 0.71 |
| | 22./23. 7. | $23^{10}$ | $9^{28}$ | 19.2 | 10 18 | | 1.86 |
| | 27. 7. | $14^{03}$ | $21^{39}$ | 10.0 | 7 36 | | 1.32 |
| | 9./10. 10. | $23^{20}$ | $7^{40}$ | 8.3 | 8 20 | | 1.00 |
| | 17./18. 10. | $18^{30}$ | $0^{32}$ | 3.4 | 6 02 | | 0.56 |
| | 21./22. 10. | $20^{17}$ | $2^{25}$ | 10.4 | 6 08 | | 1.70 |
| | 18. 11. | $0^{28}$ | $6^{50}$ | 4.5 | 6 22 | | 0.71 |
| **Bremen (Europahafen) (Hs = 7 m)** | | | | | | | |
| | | 4. 5.—1. 11. | | | | | |
| Starkregen | | keine | | | | | |
| Dauerregen | 14. 7. | $13^{23}$ | $19^{55}$ | 24.7 | 6 32 | | 3.78 |
| | 22./23. 7. | $23^{45}$ | $7^{30}$ | 20.7 | 7 45 | | 2.67 |
| **Von der Weser bis zur Ems** | | | | | | | |
| **Emden (Hs = 2 m)** | | | | | | | |
| | | 1. 5.—26. 7. | | | | | |
| Starkregen | | keine | | | | | |
| Dauerregen | 11./12. 7. | $22^{49}$ | $10^{52}$ | 23.9 | 12 03 | | 1.98 |
| | 22./23. 7. | $21^{32}$ | $6^{57}$ | 21.1 | 9 25 | | 2.25 |
| **Ems** | | | | | | | |
| **Hövelriege[2]) (Hs = 107 m)** | | | | | | | |
| | | 19. 5.—22. 11. | | | | | |
| Starkregen | | keine | | | | | |
| Dauerregen | 15. 6. | $3^{43}$ | $9^{45}$ | 8.5 | 6 02 | | 1.41 |
| | 15. 6. | $11^{34}$ | $19^{13}$ | 8.3 | 7 39 | | 1.08 |
| | 22./23. 7. | $18^{53}$ | $6^{59}$ | 21.0 | 12 06 | | 1.74 |
| | 23./24. 9. | $20^{42}$ | $4^{00}$ | 12.9 | 7 18 | | 1.77 |
| | 22./23. 10. | $23^{38}$ | $7^{40}$ | 4.3 | 8 02 | | 0.54 |
| | 6. 11. | $4^{52}$ | $15^{41}$ | 12.2 | 10 49 | | 1.13 |
| **Vechta[3]) (Hs = 37 m)** | | | | | | | |
| | | 6. 4.—23. 11. | | | | | |
| Starkregen | 15. 9. | $9^{10}$ | $9^{20}$ | 7.4 | 10 | 0.74 | |
| Dauerregen | 10. 4. | $10^{29}$ | $16^{40}$ | 4.1 | 6 11 | | 0.66 |
| | 11./12. 7. | $23^{40}$ | $19^{33}$ | 19.2 | 19 53 | | 0.97 |
| **Rhein** | | | | | | | |
| **Feldberg (Schwarzwald) (Hs = 1492 m)** | | | | | | | |
| | | 1. 5.—19. 11. | | | | | |
| Starkregen | | keine | | | | | |
| Dauerregen | 13./14. 5. | $19^{21}$ | $2^{09}$ | 22.4 | 6 48 | | 3.30 |
| | 11./12. 6. | $22^{20}$ | $6^{07}$ | 22.2 | 7 47 | | 2.85 |
| | 19./20. 7. | $15^{40}$ | $13^{58}$ | 26.3 | 22 18 | | 1.18 |
| | 20./21. 8. | $22^{16}$ | $8^{50}$ | 13.3 | 10 34 | | 1.26 |
| | 22. 9. | $5^{29}$ | $14^{29}$ | 9.1 | 9 — | | 1.01 |
| | 24. 9. | $0^{46}$ | $8^{00}$ | 13.6 | 7 14 | | 1.88 |
| | 24./25. 9. | $15^{12}$ | $11^{30}$ | 44.9 | 20 18 | | 2.22 |
| | 26. 9. | $7^{52}$ | $16^{07}$ | 17.0 | 8 15 | | 2.06 |
| | 27./28. 9. | $3^{33}$ | $0^{40}$ | 26.7 | 21 07 | | 1.27 |
| | 11. 10. | $13^{30}$ | $19^{48}$ | 5.8 | 6 18 | | 0.92 |
| | 19. 10. | $3^{00}$ | $13^{21}$ | 11.7 | 10 21 | | 1.13 |
| | 22. 10. | $9^{31}$ | $21^{31}$ | 11.6 | 12 — | | 0.97 |
| | 23. 10. | $2^{40}$ | $11^{24}$ | 13.7 | 8 44 | | 1.57 |
| | 30./31. 10. | $22^{30}$ | $4^{30}$ | 14.9 | 6 — | | 2.48 |
| | 31.10./1.11. | $18^{00}$ | $0^{18}$ | 10.9 | 6 18 | | 1.73 |
| | 8. 11. | $6^{58}$ | $13^{56}$ | 6.5 | 6 38 | | 0.98 |
| | 18. 11. | $7^{18}$ | $18^{06}$ | 6.3 | 10 48 | | 0.58 |
| **Rodeck (Hs = 660 m)** | | | | | | | |
| | | 7. 6.—9. 11. | | | | | |
| Starkregen | 23. 7. | $17^{03}$ | $17^{30}$ | 12.0 | 27 | 0.44 | |
| | 2. 8. | $18^{40}$ | $19^{08}$ | 15.0 | 28 | 0.54 | |
| | 5. 9. | $4^{28}$ | $4^{53}$ | 13.2 | 25 | 0.53 | |
| Dauerregen | 22./23. 7. | $22^{37}$ | $11^{10}$ | 20.9 | 12 33 | | 1.67 |
| | 11. 10. | $1^{47}$ | $14^{08}$ | 12.6 | 12 21 | | 1.02 |
| | 17./18. 10. | $18^{00}$ | $12^{30}$ | 14.2 | 18 30 | | 0.77 |
| | 18. 10. | $13^{30}$ | $22^{28}$ | 17.6 | 8 58 | | 1.96 |
| | 22./23. 10. | $23^{05}$ | $8^{02}$ | 6.8 | 8 57 | | 0.76 |
| **Steinbach a. Wald (Hs = 580 m)** | | | | | | | |
| | | 20. 4.—12. 10. | | | | | |
| Starkregen | 3./4. 8. | $23^{58}$ | $0^{28}$ | 12.3 | 30 | 0.41 | |
| Dauerregen | 10. 6. | $9^{25}$ | $15^{50}$ | 7.6 | 6 25 | | 1.18 |
| | 3. 7. | $10^{09}$ | $16^{39}$ | 12.3 | 6 30 | | 1.89 |
| | 17. 7. | $7^{05}$ | $13^{59}$ | 14.4 | 6 54 | | 2.08 |
| **Tremersdorf (Hs = 380 m)** | | | | | | | |
| | | 21. 4.—11. 11. | | | | | |
| Starkregen | 17. 5. | $14^{14}$ | $15^{00}$ | 18.2 | 46 | 0.40 | |
| | 7. 6. | $19^{26}$ | $19^{36}$ | 7.9 | 10 | 0.79 | |
| | 3. 8. | $23^{33}$ | $23^{38}$ | 5.0 | 5 | 1.00 | |
| Dauerregen | 11. 10. | $2^{10}$ | $13^{04}$ | 9.4 | 10 54 | | 0.86 |
| | 17./18. 10. | $15^{10}$ | $6^{15}$ | 14.0 | 15 05 | | 0.93 |
| | 19./20. 10. | $19^{18}$ | $4^{23}$ | 4.6 | 9 05 | | 0.51 |
| | 22./23. 10. | $21^{54}$ | $5^{32}$ | 7.5 | 7 38 | | 0.98 |
| | 8. 11. | $8^{00}$ | $14^{47}$ | 4.7 | 6 47 | | 0.69 |
| **Ludwag[4]) (Hs = 535 m)** | | | | | | | |
| | | 3. 5.—12. 11. | | | | | |
| Starkregen | 27. 7. | $19^{00}$ | $19^{15}$ | 9.4 | 15 | 0.63 | |
| | 4. 8. | $18^{00}$ | $18^{43}$ | 19.2 | 43 | 0.45 | |
| | 13. 9. | $0^{51}$ | $1^{11}$ | 10.2 | 20 | 0.51 | |
| | 9. 10. | $3^{04}$ | $3^{20}$ | 9.2 | 16 | 0.58 | |
| Dauerregen | 29./30. 5. | $18^{30}$ | $0^{56}$ | 5.4 | 6 26 | | 0.84 |
| | 23. 7. | $5^{05}$ | $11^{05}$ | 5.7 | 6 — | | 0.95 |
| | 24./25. 9. | $23^{54}$ | $6^{30}$ | 4.7 | 6 36 | | 0.71 |
| | 11. 10. | $8^{04}$ | $14^{28}$ | 7.9 | 6 24 | | 1.23 |
| | 17./18. 10. | $17^{19}$ | $6^{15}$ | 15.9 | 12 56 | | 1.14 |
| | 18./19. 10. | $14^{00}$ | $0^{19}$ | 18.9 | 10 19 | | 1.83 |
| | 19./20. 10. | $22^{45}$ | $7^{45}$ | 4.7 | 9 — | | 0.52 |
| | 22./23. 10. | $21^{55}$ | $8^{28}$ | 18.8 | 10 33 | | 1.78 |
| | 8. 11. | $8^{39}$ | $16^{37}$ | 6.0 | 7 58 | | 0.75 |
| **Weißenburg i. B. (Hs = 429 m)** | | | | | | | |
| | | 23. 4.—15. 11. | | | | | |
| Starkregen | 23. 5. | $15^{55}$ | $16^{15}$ | 10.7 | 20 | 0.54 | |
| | 29. 5. | $12^{09}$ | $12^{39}$ | 14.4 | 30 | 0.48 | |
| | 15. 9. | $13^{55}$ | $14^{00}$ | 5.2 | 5 | 1.04 | |
| Dauerregen | 18./19. 10. | $21^{33}$ | $5^{11}$ | 16.9 | 7 38 | | 2.22 |
| | 19./20. 10. | $18^{20}$ | $7^{21}$ | 21.7 | 13 01 | | 1.67 |
| | 22./23. 10. | $22^{10}$ | $9^{34}$ | 7.7 | 11 24 | | 0.68 |
| | 4./5. 11. | $22^{47}$ | $4^{49}$ | 10.9 | 6 02 | | 1.81 |
| **Mosenberg[5]) (Hs = 392 m)** | | | | | | | |
| | | 19. 4.—15. 11. | | | | | |
| Starkregen | 8. 10. | $19^{49}$ | $19^{54}$ | 5.2 | 5 | 1.04 | |
| Dauerregen | 11./12. 5. | $19^{14}$ | $1^{46}$ | 9.3 | 6 32 | | 1.42 |
| | 17./18. 10. | $14^{28}$ | $11^{03}$ | 12.2 | 20 35 | | 0.59 |
| | 23. 10. | $0^{40}$ | $6^{42}$ | 3.2 | 6 02 | | 0.53 |
| **Erlangen (Hs = 280 m)** | | | | | | | |
| | | 20. 4.—30. 8. | | | | | |
| Starkregen | | keine | | | | | |
| Dauerregen | 21. 8. | $5^{06}$ | $11^{53}$ | 6.3 | 6 47 | | 0.93 |
| **Ebrach (Hs = 340 m)** | | | | | | | |
| | | 9. 4.—14. 11. | | | | | |
| Starkregen | 4. 8. | $16^{53}$ | $17^{23}$ | 15.2 | 30 | 0.51 | |
| | 13. 9. | $0^{02}$ | $0^{17}$ | 10.3 | 15 | 0.69 | |
| | 14. 9. | $19^{44}$ | $19^{49}$ | 5.1 | 5 | 1.02 | |
| | 14. 9. | $21^{38}$ | $22^{25}$ | 15.7 | 47 | 0.33 | |
| | 14. 9. | $23^{04}$ | $23^{54}$ | 18.6 | 50 | 0.37 | |

[1]) Registrierungen nicht vorhanden vom 8.—13. 6. und 22.—25. 10. [2]) Am 26./27. 5. Registrierungen gestört. [3]) Registrierungen fehlen vom 3./4. 5.; 28./29. 8.; 18.—24. 10.; 3./4. 11.; 13.—18. 11. [4]) Uhr stehengeblieben vom 21.—23. 8. [5]) Nicht abgehebert am 30. 5.; 15. 7.; 11. 10.; 18. 10; 5. 11.

| Art des Regens | Datum | Zeit von | Zeit bis | Menge mm | Dauer h | Dauer m | Betrag in der Minute | Betrag in der Stunde |
|---|---|---|---|---|---|---|---|---|
| Dauerregen | 29. 5. | $0^{15}$ | $7^{00}$ | 12.5 | 6 | 45 | | 1.85 |
| | 21. 8. | $2^{26}$ | $11^{50}$ | 7.5 | 9 | 24 | | 0.80 |
| | 25. 9. | $0^{03}$ | $7^{08}$ | 3.9 | 7 | 05 | | 0.55 |
| | 18./19. 10. | $18^{10}$ | $1^{06}$ | 21.2 | 6 | 56 | | 3.06 |
| | 19./20. 10. | $16^{35}$ | $6^{10}$ | 10.5 | 13 | 35 | | 0.77 |
| | 22./23. 10. | $20^{41}$ | $5^{28}$ | 12.0 | 8 | 47 | | 1.37 |
| | 8. 11. | $7^{41}$ | $14^{40}$ | 8.1 | 6 | 59 | | 1.16 |
| **Würzburg-Holzhof (Hs = 180 m)** | | | | | | | | |
| | | 1. 1.—1. 10. | | | | | | |
| Starkregen | 10. 7. | $19^{17}$ | $20^{07}$ | 27.0 | | 50 | 0.54 | |
| Dauerregen | 24. 1. | $6^{04}$ | $15^{50}$ | 5.0 | 9 | 46 | | 0.51 |
| | 25. 1. | $2^{28}$ | $12^{25}$ | 9.8 | 9 | 57 | | 0.98 |
| | 4./5. 3. | $20^{01}$ | $6^{25}$ | 12.5 | 10 | 24 | | 1.20 |
| | 7./8. 3. | $17^{30}$ | $8^{47}$ | 13.5 | 15 | 17 | | 0.88 |
| **Würzburg-Aumühle (Hs = 175 m)** | | | | | | | | |
| | | 1. 4.—1. 10. | | | | | | |
| Starkregen | 10. 7. | $19^{34}$ | $21^{52}$ | 32.4 | 2 | 18 | 0.24 | |
| Dauerregen | 21. 8. | $2^{40}$ | $9^{30}$ | 4.5 | 6 | 50 | | 0.66 |
| **Rhönhaus (Hs = 736 m)** | | | | | | | | |
| | | 12. 5.—11. 11. | | | | | | |
| Starkregen | 14. 9. | $18^{37}$ | $19^{12}$ | 13.6 | | 35 | 0.39 | |
| Dauerregen | 22. 5. | $2^{55}$ | $12^{07}$ | 27.5 | 9 | 12 | | 2.99 |
| | 31. 5./1. 6. | $22^{31}$ | $6^{50}$ | 11.1 | 8 | 19 | | 1.33 |
| | 17. 7. | $4^{24}$ | $12^{24}$ | 11.9 | 8 | — | | 1.49 |
| | 22./23. 7. | $23^{21}$ | $8^{32}$ | 13.8 | 9 | 11 | | 1.50 |
| | 21. 8. | $3^{09}$ | $9^{11}$ | 12.7 | 6 | 02 | | 2.11 |
| | 11. 10. | $0^{00}$ | $7^{00}$ | 5.8 | 7 | — | | 0.83 |
| | 17./18. 10. | $19^{39}$ | $7^{05}$ | 31.4 | 11 | 26 | | 2.75 |
| | 18. 10. | $12^{10}$ | $23^{03}$ | 18.1 | 10 | 53 | | 1.67 |
| | 19./20. 10. | $16^{22}$ | $12^{10}$ | 22.2 | 19 | 48 | | 1.12 |
| | 22./23. 10. | $13^{22}$ | $7^{12}$ | 19.2 | 17 | 50 | | 1.08 |
| | 6. 11. | $1^{09}$ | $13^{36}$ | 19.2 | 12 | 27 | | 1.54 |
| **Rothenburg o. d. T. (Hs = 425 m)** | | | | | | | | |
| | | 1. 4.—4. 11. | | | | | | |
| Starkregen | | keine | | | | | | |
| Dauerregen | 1. 6. | $2^{43}$ | $9^{11}$ | 12.0 | 6 | 28 | | 1.86 |
| | 21. 8. | $0^{49}$ | $11^{37}$ | 15.0 | 10 | 48 | | 1.39 |
| | 24./25. 9. | $22^{25}$ | $5^{31}$ | 4.3 | 7 | 06 | | 0.61 |
| | 11. 10. | $8^{01}$ | $14^{50}$ | 5.8 | 6 | 49 | | 0.85 |
| | 19./20. 10. | $19^{46}$ | $5^{00}$ | 9.5 | 9 | 14 | | 1.03 |
| **Hergershausen, Kr. Dieburg[1]) (Hs = 131 m)** | | | | | | | | |
| | | 1. 1.—31. 12. | | | | | | |
| Starkregen | 2. 8. | $16^{06}$ | $16^{23}$ | 11.1 | | 17 | 0.65 | |
| | 14. 9. | $22^{33}$ | $22^{52}$ | 10.9 | | 19 | 0.57 | |
| Dauerregen | 25. 1. | $6^{20}$ | $13^{51}$ | 20.0 | 7 | 31 | | 2.66 |
| | 26. 1. | $12^{07}$ | $18^{15}$ | 3.5 | 6 | 08 | | 0.57 |
| | 4./5. 3. | $19^{05}$ | $3^{15}$ | 15.0 | 8 | 10 | | 1.84 |
| | 7./8. 3. | $15^{59}$ | $6^{50}$ | 11.3 | 14 | 51 | | 0.76 |
| | 31. 3./1. 4. | $21^{04}$ | $3^{56}$ | 5.4 | 6 | 52 | | 0.79 |
| | 10. 6. | $6^{09}$ | $13^{59}$ | 17.9 | 7 | 50 | | 2.28 |
| | 3. 7. | $7^{30}$ | $13^{43}$ | 10.7 | 6 | 13 | | 1.72 |
| | 23. 7. | $2^{00}$ | $8^{38}$ | 6.8 | 6 | 38 | | 1.03 |
| | 31.10./1.11. | $20^{21}$ | $2^{28}$ | 4.7 | 6 | 07 | | 0.77 |
| | 4./5. 11. | $18^{49}$ | $0^{49}$ | 5.3 | 6 | — | | 0.88 |
| | 29./30. 12. | $23^{10}$ | $6^{46}$ | 4.3 | 7 | 36 | | 0.57 |
| **Haina, Kr. Frankenberg (Hs = 346 m)** | | | | | | | | |
| | | 24. 9.—27. 9., 1. 11.—14. 11. | | | | | | |
| Starkregen | | keine | | | | | | |
| Dauerregen | 6. 11. | $2^{30}$ | $9^{41}$ | 13.1 | 7 | 11 | | 1.82 |
| **Marburg-Ortenberg[2]) (Hs = 202 m)** | | | | | | | | |
| | | 10. 4.—26. 12. | | | | | | |
| Starkregen | | keine | | | | | | |
| Dauerregen | 15. 6. | $1^{53}$ | $9^{31}$ | 13.8 | 7 | 38 | | 1.81 |
| | 6. 11. | $1^{47}$ | $9^{29}$ | 13.7 | 7 | 42 | | 1.78 |
| | 1./2. 12. | $21^{46}$ | $5^{23}$ | 7.0 | 7 | 37 | | 0.92 |

| Art des Regens | Datum | Zeit von | Zeit bis | Menge mm | Dauer h | Dauer m | Betrag in der Minute | Betrag in der Stunde |
|---|---|---|---|---|---|---|---|---|
| **Donau** | | | | | | | | |
| **Oberjoch[3]) (Hs = 1136 m)** | | | | | | | | |
| | | 7. 5.—8. 11. | | | | | | |
| Starkregen | | keine | | | | | | |
| Dauerregen | 11. 5. | $15^{30}$ | $22^{19}$ | 17.2 | 6 | 49 | | 2.52 |
| | 15. 5. | $5^{27}$ | $13^{05}$ | 16.9 | 7 | 38 | | 2.22 |
| | 29./30. 5. | $15^{49}$ | $1^{04}$ | 17.5 | 9 | 15 | | 1.89 |
| | 15. 6. | $4^{48}$ | $16^{40}$ | 27.0 | 11 | 52 | | 2.28 |
| | 15. 7. | $10^{00}$ | $17^{58}$ | 30.0 | 7 | 58 | | 3.76 |
| | 17./18. 7. | $19^{39}$ | $7^{59}$ | 38.5 | 12 | 20 | | 3.12 |
| | 19./20. 7. | $20^{28}$ | $9^{56}$ | 10.0 | 13 | 28 | | 0.74 |
| | 20./21. 7. | $18^{16}$ | $2^{52}$ | 13.8 | 8 | 36 | | 1.60 |
| | 21./22. 7. | $19^{59}$ | $2^{00}$ | 9.5 | 6 | 01 | | 1.58 |
| | 3. 8. | $16^{40}$ | $22^{40}$ | 33.8 | 6 | — | | 5.63 |
| | 5./6. 8. | $15^{27}$ | $11^{30}$ | 34.5 | 20 | 03 | | 1.72 |
| | 22. 9. | $11^{18}$ | $20^{09}$ | 10.1 | 8 | 51 | | 1.14 |
| | 27./28. 9. | $17^{17}$ | $1^{17}$ | 12.0 | 8 | — | | 1.50 |
| | 18. 10. | $4^{52}$ | $12^{10}$ | 8.7 | 7 | 18 | | 1.19 |
| | 19. 10. | $0^{32}$ | $16^{50}$ | 48.7 | 16 | 18 | | 2.99 |
| | 19. 10. | $17^{28}$ | $23^{28}$ | 9.5 | 6 | — | | 1.58 |
| | 20. 10. | $1^{46}$ | $9^{41}$ | 18.3 | 7 | 55 | | 2.31 |
| | 23. 10. | $7^{00}$ | $15^{44}$ | 11.2 | 8 | 44 | | 1.28 |
| | 1. 11. | $2^{53}$ | $9^{20}$ | 8.0 | 6 | 27 | | 1.24 |
| | 6. 11. | $16^{08}$ | $22^{21}$ | 11.6 | 6 | 13 | | 1.86 |
| | 8. 11. | $11^{10}$ | $18^{59}$ | 11.0 | 7 | 49 | | 1.41 |
| **Kempten (Hs = 665 m)** | | | | | | | | |
| | | 15. 5.—1. 9. | | | | | | |
| Starkregen | 17. 7. | $20^{02}$ | $20^{12}$ | 7.5 | | 10 | 0.75 | |
| | 23. 8. | $18^{50}$ | $19^{50}$ | 18.5 | 1 | — | 0.31 | |
| Dauerregen | 29./30. 5. | $17^{19}$ | $0^{25}$ | 12.9 | 7 | 06 | | 1.82 |
| | 1. 6. | $6^{20}$ | $12^{31}$ | 12.9 | 6 | 11 | | 2.08 |
| | 20. 7. | $15^{25}$ | $23^{58}$ | 6.3 | 8 | 33 | | 0.74 |
| | 5./6. 8. | $17^{54}$ | $6^{15}$ | 17.6 | 12 | 21 | | 1.43 |
| | 21. 8. | $5^{05}$ | $11^{50}$ | 6.8 | 6 | 45 | | 1.01 |
| **Dinkelsbühl[4]) (Hs = 440 m)** | | | | | | | | |
| | | 9. 5.—8. 11. | | | | | | |
| Starkregen | 28. 5. | $18^{28}$ | $19^{08}$ | 26.4 | | 40 | 0.66 | |
| | 13. 6. | $0^{00}$ | $0^{05}$ | 6.4 | | 5 | 1.28 | |
| Dauerregen | 14./15. 6. | $20^{56}$ | $3^{00}$ | 7.2 | 6 | 04 | | 1.19 |
| | 18./19. 10. | $21^{34}$ | $6^{20}$ | 14.9 | 8 | 46 | | 1.70 |
| | 19./20. 10. | $17^{47}$ | $1^{39}$ | 6.8 | 7 | 52 | | 0.86 |
| | 23. 10. | $1^{50}$ | $11^{14}$ | 4.7 | 9 | 24 | | 0.50 |
| **Möttingen[5]) (Hs = 413 m)** | | | | | | | | |
| | | 16. 3.—15. 11. | | | | | | |
| Starkregen | 10. 7. | $19^{00}$ | $19^{08}$ | 9.5 | | 08 | 1.19 | |
| | 4. 8. | $13^{50}$ | $14^{00}$ | 7.1 | | 10 | 0.71 | |
| | 15. 9. | $20^{30}$ | $20^{37}$ | 6.4 | | 07 | 0.91 | |
| Dauerregen | 26. 9. | $13^{08}$ | $19^{10}$ | 6.2 | 6 | 02 | | 1.03 |
| | 18./19. 10. | $22^{10}$ | $8^{28}$ | 14.3 | 10 | 18 | | 1.39 |
| | 19./20. 10. | $17^{16}$ | $0^{18}$ | 6.3 | 7 | 02 | | 0.90 |
| **Fallmühle (Hs = 928 m)** | | | | | | | | |
| | | 27. 5.—1. 10. | | | | | | |
| Starkregen | 20. 8. | $18^{10}$ | $19^{00}$ | 20.2 | | 50 | 0.40 | |
| | 4. 9. | $21^{46}$ | $22^{24}$ | 18.6 | | 38 | 0.49 | |
| Dauerregen | 29./30. 5. | $16^{17}$ | $0^{54}$ | 21.5 | 8 | 37 | | 2.50 |
| | 1. 6. | $5^{26}$ | $16^{50}$ | 36.3 | 11 | 24 | | 3.19 |
| | 13. 6. | $1^{15}$ | $8^{57}$ | 12.8 | 7 | 42 | | 1.66 |
| | 15. 6. | $6^{30}$ | $14^{20}$ | 14.0 | 7 | 50 | | 1.79 |
| | 16. 6. | $0^{45}$ | $8^{45}$ | 13.5 | 8 | — | | 1.69 |
| | 10./11. 7. | $22^{03}$ | $4^{35}$ | 32.6 | 6 | 32 | | 4.99 |
| | 16. 7. | $9^{50}$ | $18^{03}$ | 25.5 | 8 | 13 | | 3.10 |
| | 20./21. 7. | $15^{45}$ | $0^{30}$ | 9.2 | 8 | 45 | | 1.05 |
| | 5./6. 8. | $15^{58}$ | $11^{11}$ | 29.7 | 19 | 13 | | 1.55 |
| | 21. 9. | $12^{27}$ | $19^{57}$ | 5.8 | 7 | 30 | | 0.77 |
| **Augsburg (Schlachthof) (Hs = 478 m)** | | | | | | | | |
| | | 1. 5.—30. 9. | | | | | | |
| Starkregen | 26. 7. | $16^{55}$ | $17^{14}$ | 10.6 | | 19 | 0.56 | |
| | 23. 8. | $19^{44}$ | $22^{51}$ | 30.0 | 3 | 07 | 0.16 | |
| Dauerregen | 29./30. 5. | $18^{41}$ | $1^{00}$ | 6.0 | 6 | 19 | | 0.95 |
| | 15. 7. | $2^{50}$ | $9^{53}$ | 5.0 | 7 | 03 | | 0.71 |
| | 18. 7. | $1^{08}$ | $7^{20}$ | 6.8 | 6 | 12 | | 1.10 |

[1]) Registrierungen nicht vorhanden vom 13.—21. 5. [2]) Registrierungen nicht vorhanden vom 3. 7.—3. 8. [3]) Am 16./17. 6. und 22./23. 10. wegen Schneefall außer Betrieb. [4]) Vom 16.—20. 9. sind Registrierungen nicht vorhanden. [5]) Vom 1.—6. 5. keine Registrierungen. Am 10./11. und 15./16. 7. Registrierungen fehlerhaft.

# 1942 Stark- und Dauerregen

| Art des Regens | Datum | Zeit von | Zeit bis | Menge mm | Dauer h | Dauer m | Betrag in der Minute | Betrag in der Stunde |
|---|---|---|---|---|---|---|---|---|
| **Augsburg (Wittelsb. Schule) (Hs = 498 m)** | | | | | | | | |
| | | 1. 5.—1. 10. | | | | | | |
| Starkregen | 21. 5. | $19^{16}$ | $19^{46}$ | 12.5 | | 30 | 0.42 | |
| | 7. 7. | $11^{54}$ | $12^{07}$ | 8.5 | | 13 | 0.65 | |
| Dauerregen | 15. 7. | $3^{06}$ | $9^{40}$ | 5.5 | 6 | 34 | | 0.84 |
| **Augsburg (Stadtmarkt) (Hs = 506 m)** | | | | | | | | |
| | | 1. 5.—1. 10. | | | | | | |
| Starkregen | 21. 5. | $19^{09}$ | $19^{52}$ | 15.6 | | 43 | 0.36 | |
| | 7. 7. | $11^{38}$ | $11^{55}$ | 12.4 | | 17 | 0.73 | |
| | 26. 7. | $16^{40}$ | $16^{47}$ | 6.1 | | 07 | 0.87 | |
| Dauerregen | | keine | | | | | | |
| **Augsburg (Westfriedhof) (Hs = 481 m)** | | | | | | | | |
| | | 1. 5.—1. 10. | | | | | | |
| Starkregen | 21. 5. | $19^{08}$ | $19^{33}$ | 11.7 | | 25 | 0.47 | |
| | 7. 7. | $11^{46}$ | $12^{01}$ | 10.8 | | 15 | 0.72 | |
| | 26. 7. | $15^{48}$ | $15^{56}$ | 6.7 | | 08 | 0.84 | |
| Dauerregen | 29./30. 5. | $17^{58}$ | $0^{50}$ | 7.8 | 6 | 52 | | 1.14 |
| **Neuburg/Donau[1]) (Hs = 388 m)** | | | | | | | | |
| | | 1. 2.—31. 12. | | | | | | |
| Starkregen | | keine | | | | | | |
| Dauerregen | *)4./5. 3. | $21^{05}$ | $3^{05}$ | 8.3 | 6 | — | | 1.38 |
| | 15. 7. | $3^{10}$ | $9^{10}$ | 7.6 | 6 | — | | 1.27 |
| | 18./19. 10. | $21^{59}$ | $6^{07}$ | 14.2 | 8 | 08 | | 1.75 |
| **Scheyern (Hs = 481 m)** | | | | | | | | |
| | | 7. 4.—10. 11. | | | | | | |
| Starkregen | 7. 7. | $12^{33}$ | $12^{43}$ | 8.5 | | 10 | 0.85 | |
| | 27. 7. | $19^{10}$ | $19^{26}$ | 12.1 | | 16 | 0.76 | |
| Dauerregen | 17./18. 10. | $23^{30}$ | $7^{00}$ | 9.2 | 7 | 30 | | 1.23 |
| | 18./19. 10. | $22^{55}$ | $7^{00}$ | 20.0 | 8 | 05 | | 2.48 |
| | 19./20. 10. | $18^{36}$ | $9^{17}$ | 24.8 | 14 | 41 | | 1.69 |
| | 8.11. | $13^{57}$ | $19^{57}$ | 3.7 | 6 | — | | 0.62 |
| **Daßwang[2]) (Hs = 521 m)** | | | | | | | | |
| | | 1. 4.—22. 11. | | | | | | |
| Starkregen | 21. 4. | $17^{30}$ | $17^{50}$ | 10.8 | | 20 | 0.54 | |
| | 15. 9. | $15^{37}$ | $15^{46}$ | 7.0 | | 09 | 0.78 | |
| Dauerregen | 15. 7. | $6^{02}$ | $12^{20}$ | 15.4 | 6 | 18 | | 2.44 |
| | 18./19. 10. | $19^{51}$ | $4^{02}$ | 17.8 | 8 | 11 | | 2.18 |
| | 19./20. 10. | $20^{08}$ | $6^{48}$ | 13.7 | 10 | 40 | | 1.28 |
| | 23. 10. | $0^{35}$ | $6^{56}$ | 3.6 | 6 | 21 | | 0.57 |
| **Brand (Obpf.)[3]) (Hs = 576 m)** | | | | | | | | |
| | | 17. 4.—12. 11. | | | | | | |
| Starkregen | 8. 7. | $5^{38}$ | $6^{23}$ | 15.6 | | 45 | 0.35 | |
| Dauerregen | 29./30. 5. | $19^{07}$ | $2^{08}$ | 9.9 | 7 | 01 | | 1.41 |
| | 11. 10. | $3^{52}$ | $15^{44}$ | 8.0 | 11 | 52 | | 0.67 |
| | 17./18. 10. | $17^{43}$ | $6^{28}$ | 16.1 | 12 | 45 | | 1.26 |
| | 18. 10. | $13^{50}$ | $23^{00}$ | 18.9 | 9 | 10 | | 2.06 |
| **Waldmünchen[4]) (Hs = 510 m)** | | | | | | | | |
| | | 8. 5.—10. 11. | | | | | | |
| Starkregen | 7. 7. | $14^{38}$ | $15^{03}$ | 11.4 | | 25 | 0.46 | |
| | 27. 7. | $20^{49}$ | $21^{22}$ | 14.2 | | 33 | 0.43 | |
| Dauerregen | 5. 11. | $2^{00}$ | $9^{11}$ | 3.9 | 7 | 11 | | 0.54 |
| | 8. 11. | $9^{50}$ | $19^{38}$ | 5.8 | 9 | 48 | | 0.59 |
| **Amberg (Bauamt)[5]) (Hs = 370 m)** | | | | | | | | |
| | | 21. 5.—15. 11. | | | | | | |
| Starkregen | 19.8. | $18^{39}$ | $20^{08}$ | 49.9 | 1 | 29 | 0.56 | |
| | 15. 9. | $12^{20}$ | $12^{30}$ | 8.0 | | 10 | 0.80 | |
| Dauerregen | 28./29. 5. | $19^{51}$ | $1^{54}$ | 11.3 | 6 | 03 | | 1.87 |
| | 15. 7. | $5^{12}$ | $13^{42}$ | 15.3 | 8 | 30 | | 1.80 |
| | 4./5. 11. | $23^{07}$ | $5^{11}$ | 5.0 | 6 | 04 | | 0.82 |

| Art des Regens | Datum | Zeit von | Zeit bis | Menge mm | Dauer h | Dauer m | Betrag in der Minute | Betrag in der Stunde |
|---|---|---|---|---|---|---|---|---|
| **Regen[6]) (Hs = 522 m)** | | | | | | | | |
| | | 15. 4.—1. 5.; 2. 9.—1. 11. | | | | | | |
| Starkregen | | keine | | | | | | |
| Dauerregen | 17./18. 10. | $23^{31}$ | $9^{12}$ | 11.6 | 9 | 41 | | 1.20 |
| | 23. 10. | $7^{58}$ | $19^{26}$ | 9.9 | 11 | 28 | | 0.86 |
| **Schareben[7]) (Hs = 1020 m)** | | | | | | | | |
| | | 12. 5.—8. 11. | | | | | | |
| Starkregen | 3. 7. | $10^{06}$ | $10^{10}$ | 7.1 | | 04 | 1.78 | |
| Dauerregen | 13. 5. | $9^{32}$ | $16^{30}$ | 6.4 | 6 | 58 | | 0.92 |
| | 22. 10. | $15^{22}$ | $22^{35}$ | 7.6 | 7 | 13 | | 1.05 |
| **Pattendorf[8]) (Hs = 415 m)** | | | | | | | | |
| | | 6. 4.—4. 11. | | | | | | |
| Starkregen | 11. 5. | $18^{00}$ | $18^{31}$ | 16.4 | | 31 | 0.53 | |
| | 6. 7. | $13^{07}$ | $13^{37}$ | 15.5 | | 30 | 0.52 | |
| | 17. 7. | $15^{25}$ | $15^{56}$ | 13.6 | | 31 | 0.44 | |
| Dauerregen | 10./11. 7. | $21^{02}$ | $5^{20}$ | 11.9 | 8 | 18 | | 1.43 |
| | 19./20. 7. | $23^{31}$ | $6^{20}$ | 4.1 | 6 | 49 | | 0.60 |
| **Rusel-Irlmoos (Hs = 840 m)** | | | | | | | | |
| | | 6. 5.—10. 11. | | | | | | |
| Starkregen | 2. 8. | $20^{50}$ | $21^{30}$ | 14.2 | | 40 | 0.35 | |
| Dauerregen | 15. 6. | $11^{18}$ | $19^{25}$ | 15.4 | 8 | 07 | | 1.90 |
| | 18. 7. | $2^{30}$ | $9^{46}$ | 16.6 | 7 | 16 | | 2.28 |
| | 20. 7. | $3^{36}$ | $9^{45}$ | 10.2 | 6 | 09 | | 1.66 |
| | 23. 7. | $8^{26}$ | $14^{26}$ | 11.4 | 6 | — | | 1.90 |
| | 17. 10. | $9^{33}$ | $19^{33}$ | 27.2 | 10 | — | | 2.72 |
| | 17./19. 10. | $21^{54}$ | $0^{50}$ | 62.4 | 26 | 56 | | 2.32 |
| | 22./24. 10. | $16^{58}$ | $0^{21}$ | 29.8 | 31 | 23 | | 0.95 |
| | 1. 11. | $10^{51}$ | $17^{10}$ | 11.7 | 6 | 19 | | 1.85 |
| **Mainkofen[9]) (Hs = 320 m)** | | | | | | | | |
| | | 4. 5.—11. 11. | | | | | | |
| Starkregen | | keine | | | | | | |
| Dauerregen | 11./12. 5. | $19^{27}$ | $2^{22}$ | 15.5 | 6 | 55 | | 2.24 |
| | 15. 6. | $10^{36}$ | $18^{10}$ | 8.2 | 7 | 34 | | 1.08 |
| | 23. 7. | $8^{28}$ | $14^{28}$ | 3.3 | 6 | — | | 0.55 |
| | 17./18. 10. | $19^{25}$ | $1^{41}$ | 12.3 | 6 | 16 | | 1.96 |
| | 18./19. 10. | $23^{40}$ | $7^{38}$ | 9.0 | 7 | 58 | | 1.13 |
| | 23. 10. | $1^{33}$ | $15^{38}$ | 22.1 | 14 | 05 | | 1.57 |
| | 1. 11. | $10^{30}$ | $16^{33}$ | 9.5 | 6 | 03 | | 1.57 |
| **Mittenwald[10]) (Hs = 914 m)** | | | | | | | | |
| | | 14. 5.—7. 11. | | | | | | |
| Starkregen | 7. 7. | $16^{31}$ | $16^{50}$ | 11.0 | | 19 | 0.58 | |
| | 26. 7. | $20^{03}$ | $20^{14}$ | 8.0 | | 11 | 0.73 | |
| | 3. 8. | $14^{57}$ | $15^{12}$ | 8.8 | | 15 | 0.59 | |
| Dauerregen | 14. 5. | $16^{24}$ | $22^{53}$ | 23.7 | 6 | 29 | | 3.66 |
| | 15. 5. | $7^{59}$ | $15^{27}$ | 17.1 | 7 | 28 | | 2.29 |
| | 21./22. 5. | $16^{17}$ | $0^{02}$ | 15.0 | 7 | 45 | | 1.94 |
| | 29./30. 5. | $21^{21}$ | $3^{21}$ | 8.1 | 6 | — | | 1.35 |
| | 1. 6. | $7^{15}$ | $20^{36}$ | 29.5 | 13 | 21 | | 2.21 |
| **Obernach[11]) (Hs = 824 m)** | | | | | | | | |
| | | 30. 4.—11. 11. | | | | | | |
| Starkregen | 9. 6. | $17^{17}$ | $17^{47}$ | 13.1 | | 30 | 0.44 | |
| | 6. 7. | $6^{30}$ | $6^{43}$ | 9.2 | | 13 | 0.71 | |
| | 7. 7. | $12^{38}$ | $13^{02}$ | 23.3 | | 24 | 0.97 | |
| | 31. 8. | $20^{26}$ | $20^{54}$ | 20.4 | | 28 | 0.73 | |
| Dauerregen | 14./15. 5. | $15^{40}$ | $0^{13}$ | 26.8 | 8 | 33 | | 3.14 |
| | 15. 5. | $8^{22}$ | $14^{27}$ | 36.7 | 6 | 05 | | 6.04 |
| | 29./30. 5. | $18^{49}$ | $2^{10}$ | 8.7 | 7 | 21 | | 1.18 |
| | 15. 6. | $11^{13}$ | $18^{46}$ | 21.6 | 7 | 33 | | 2.86 |
| | 15./16. 6. | $20^{10}$ | $9^{00}$ | 20.7 | 12 | 50 | | 1.61 |
| | 18. 7. | $2^{35}$ | $8^{42}$ | 19.1 | 6 | 07 | | 3.12 |
| | 3./4. 8. | $16^{20}$ | $.2^{52}$ | 38.0 | 10 | 32 | | 3.62 |
| | 5./6. 8. | $14^{15}$ | $9^{23}$ | 35.8 | 19 | 08 | | 1.87 |
| | 22. 9. | $15^{54}$ | $22^{59}$ | 6.5 | 7 | 05 | | 0.92 |
| | 22./23. 10. | $18^{05}$ | $1^{58}$ | 6.8 | 7 | 53 | | 0.86 |
| | 6./7. 11. | $12^{21}$ | $1^{40}$ | 29.5 | 13 | 19 | | 2.22 |
| | 8. 11. | $12^{32}$ | $23^{20}$ | 18.5 | 10 | 48 | | 1.71 |

[1]) Am 5. 3.; 23. 8.; 18. und 20. 10. nicht abgehebert. Am 8. 3. Heizung nicht eingestellt. *) Regen hat länger gedauert, nicht abgehebert. [2]) Am 18. 10. nicht abgehebert. Vom 14.—20. 11. Registrierungen nicht vorhanden. [3]) Vom 29. 4.—3. 5. und 10.—11. 11. wegen Frost außer Betrieb. [4]) Vom 30. 5.—28. 6. Registrierungen nicht vorhanden. Am 13. 9. Uhr stehengeblieben. [5]) Registrierungen gestört am 23./24. 7. und 13./14. 9. [6]) Uhr stehengeblieben am 14. und 22. 10. [7]) Uhr stehengeblieben am 2. 7. [8]) Am 18. und 19. 10. nicht abgehebert. [9]) Am 2. 8. Uhr stehen geblieben. [10]) Nicht abgehebert am 3. 8.; 5. 8.; 19., 20., 22. 10.; 6. 11. [11]) Am 1. 6., 2. 6., 19.—23. 10. nicht abgehebert. Uhr stehengeblieben am 7. und 8. 7. Dauerregen am 22./23. 10. noch weitergegangen, Gerät nicht abgehebert.

| Art des Regens | Datum | Zeit von | Zeit bis | Menge mm | Dauer h | Dauer m | Betrag in der Minute | Betrag in der Stunde |
|---|---|---|---|---|---|---|---|---|
| **Urfeld[1]) (Hs = 844 m)** | | | | | | | | |
| | | | 15. 5.—17. 10. | | | | | |
| Starkregen | 9. 6. | $17^{18}$ | $17^{38}$ | 10.5 | | 20 | 0.53 | |
| | 7. 7. | $14^{13}$ | $14^{35}$ | 10.9 | | 22 | 0.50 | |
| | 8. 7. | $7^{35}$ | $7^{57}$ | 11.0 | | 22 | 0.50 | |
| | 14. 9. | $19^{01}$ | $19^{55}$ | 25.9 | | 54 | 0.48 | |
| Dauerregen | 29./30. 5. | $17^{25}$ | $2^{38}$ | 16.9 | 9 | 13 | | 1.83 |
| | 1. 6. | $7^{28}$ | $19^{55}$ | 29.6 | 12 | 27 | | 2.38 |
| | 13. 6. | $2^{18}$ | $10^{28}$ | 8.5 | 8 | 10 | | 1.04 |
| | 15. 6. | $6^{09}$ | $19^{10}$ | 22.3 | 13 | 01 | | 1.71 |
| | 10./11. 7. | $23^{15}$ | $5^{47}$ | 19.1 | 6 | 32 | | 2.92 |
| | 3./4. 8. | $17^{30}$ | $3^{59}$ | 33.6 | 10 | 29 | | 3.21 |
| | 5./6. 8. | $14^{31}$ | $5^{32}$ | 41.9 | 15 | 01 | | 2.79 |
| | 22. 9. | $13^{32}$ | $20^{30}$ | 4.9 | 6 | 58 | | 0.70 |
| **Grainau[2]) (Hs = 760 m)** | | | | | | | | |
| | | | 13. 5.—17. 10. | | | | | |
| Starkregen | 17. 7. | $21^{40}$ | $22^{02}$ | 10.8 | | 22 | 0.49 | |
| | 3./4. 8. | $13^{38}$ | $2^{33}$ | 56.4 | 12 | 55 | 0.07 | |
| | 21. 8. | $0^{20}$ | $0^{47}$ | 11.9 | | 27 | 0.44 | |
| | 1. 9. | $16^{30}$ | $17^{23}$ | 16.3 | | 53 | 0.31 | |
| | 12. 9. | $18^{08}$ | $19^{08}$ | 19.4 | 1 | — | 0.32 | |
| Dauerregen | 29./30. 5. | $17^{42}$ | $1^{42}$ | 22.6 | 8 | — | | 2.82 |
| | 30./31. 5. | $19^{23}$ | $3^{26}$ | 5.9 | 8 | 03 | | 0.73 |
| | 1. 6. | $5^{40}$ | $19^{20}$ | 33.7 | 13 | 40 | | 2.47 |
| | 13. 6. | $5^{10}$ | $11^{29}$ | 10.9 | 6 | 19 | | 1.73 |
| | 15. 6. | $5^{08}$ | $18^{02}$ | 22.1 | 12 | 54 | | 1.71 |
| | 16. 6. | $0^{38}$ | $8^{31}$ | 7.7 | 7 | 53 | | 0.98 |
| | 29. 6. | $2^{27}$ | $9^{41}$ | 15.2 | 7 | 14 | | 2.10 |
| | 10./11. 7. | $21^{52}$ | $6^{35}$ | 28.0 | 8 | 43 | | 3.21 |
| | 15. 7. | $7^{36}$ | $13^{41}$ | 5.5 | 6 | 05 | | 0.90 |
| | 18. 7. | $1^{57}$ | $8^{49}$ | 15.3 | 6 | 52 | | 2.23 |
| | 3./4. 8. | $13^{38}$ | $2^{33}$ | 56.4 | 12 | 55 | | 4.36 |
| | 22. 9. | $13^{10}$ | $21^{03}$ | 14.1 | 7 | 53 | | 1.79 |
| **Puppling[3]) (Hs = 590 m)** | | | | | | | | |
| | | | 7. 5.—12. 10. | | | | | |
| Starkregen | 29. 5. | $15^{33}$ | $15^{50}$ | 9.6 | | 17 | 0.57 | |
| | 9. 6. | $17^{14}$ | $17^{49}$ | 13.3 | | 35 | 0.38 | |
| | 6. 7. | $14^{40}$ | $15^{10}$ | 12.2 | | 30 | 0.41 | |
| | 2. 8. | $18^{48}$ | $19^{08}$ | 10.7 | | 20 | 0.54 | |
| | 20. 8. | $21^{05}$ | $23^{10}$ | 24.7 | 2 | 05 | 0.20 | |
| | 14. 9. | $20^{12}$ | $20^{37}$ | 12.0 | | 25 | 0.48 | |
| Dauerregen | 29./30. 5. | $19^{23}$ | $2^{20}$ | 9.0 | 6 | 57 | | 1.30 |
| | 10./11. 7. | $22^{58}$ | $5^{21}$ | 21.7 | 6 | 23 | | 3.40 |
| | 16. 7. | $1^{02}$ | $8^{47}$ | 8.8 | 7 | 45 | | 1.14 |
| | 5./6. 8. | $15^{48}$ | $2^{54}$ | 16.9 | 11 | 06 | | 1.52 |
| **Deisenhofen (Hs = 574 m)** | | | | | | | | |
| | | | 8. 5.—10. 11. | | | | | |
| Starkregen | 9. 5. | $17^{20}$ | $17^{44}$ | 11.1 | | 24 | 0.46 | |
| | 14. 5. | $18^{13}$ | $18^{38}$ | 11.4 | | 25 | 0.46 | |
| | 2. 7. | $15^{51}$ | $17^{41}$ | 50.0 | 1 | 50 | 0.45 | |
| | 19. 8. | $14^{39}$ | $16^{52}$ | 47.0 | 2 | 13 | 0.35 | |
| | 23. 8. | $21^{10}$ | $22^{02}$ | 16.1 | | 52 | 0.31 | |
| Dauerregen | 14. 5. | $15^{29}$ | $21^{35}$ | 34.1 | 6 | 06 | | 5.59 |
| | 29./30. 5. | $19^{55}$ | $2^{37}$ | 6.2 | 6 | 42 | | 0.93 |
| | 10./11. 7. | $23^{10}$ | $5^{39}$ | 16.2 | 6 | 29 | | 2.50 |
| | 19. 10. | $3^{28}$ | $10^{33}$ | 14.1 | 7 | 05 | | 1.99 |
| | 19./20. 10. | $17^{43}$ | $1^{11}$ | 15.6 | 7 | 28 | | 2.09 |
| | 23. 10. | $0^{10}$ | $10^{38}$ | 9.8 | 10 | 28 | | 0.94 |
| | 6. 11. | $15^{50}$ | $22^{24}$ | 6.9 | 6 | 34 | | 1.05 |
| | 8. 11. | $14^{03}$ | $20^{36}$ | 4.7 | 6 | 33 | | 0.72 |
| **München (Isartalstr.)[4]) (Hs = 525 m)** | | | | | | | | |
| | | | 6. 5.—1. 11. | | | | | |
| Starkregen | 14. 5. | $18^{00}$ | $18^{30}$ | 12.2 | | 30 | 0.41 | |
| Dauerregen | 29./30. 5. | $20^{09}$ | $2^{27}$ | 7.2 | 6 | 18 | | 1.14 |
| | 10./11. 7. | $22^{51}$ | $5^{32}$ | 14.5 | 6 | 41 | | 2.17 |
| | 17./18. 7. | $21^{30}$ | $7^{37}$ | 19.8 | 10 | 07 | | 1.96 |
| | 19. 10. | $3^{11}$ | $10^{10}$ | 15.4 | 6 | 59 | | 2.20 |
| | 19./20. 10. | $17^{50}$ | $1^{28}$ | 17.5 | 7 | 38 | | 2.37 |
| | 23. 10. | $0^{35}$ | $10^{20}$ | 9.6 | 9 | 45 | | 0.98 |

| Art des Regens | Datum | Zeit von | Zeit bis | Menge mm | Dauer h | Dauer m | Betrag in der Minute | Betrag in der Stunde |
|---|---|---|---|---|---|---|---|---|
| **München-Harlaching[5]) (Hs = 540 m)** | | | | | | | | |
| | | | 7. 5.—1. 11. | | | | | |
| Starkregen | | | keine | | | | | |
| Dauerregen | 28./29. 5. | $20^{25}$ | $2^{30}$ | 7.4 | 6 | 05 | | 1.22 |
| | 16. 6. | $14^{05}$ | $20^{09}$ | 8.5 | 6 | 04 | | 1.40 |
| | 17./18. 7. | $21^{08}$ | $7^{08}$ | 18.9 | 10 | — | | 1.89 |
| | 23./24. 8. | $20^{59}$ | $2^{59}$ | 18.0 | 6 | — | | 3.00 |
| | 19. 10. | $3^{28}$ | $10^{25}$ | 14.8 | 6 | 57 | | 2.13 |
| | 19./20. 10. | $17^{50}$ | $0^{55}$ | 16.9 | 7 | 05 | | 2.39 |
| | 23. 10. | $0^{34}$ | $7^{08}$ | 5.9 | 6 | 34 | | 0.90 |
| **München (Hochhaus)[6]) (Hs = 525 m)** | | | | | | | | |
| | | | 5. 5.—20. 10. | | | | | |
| Starkregen | 14. 5. | $16^{30}$ | $16^{40}$ | 7.5 | | 10 | 0.75 | |
| | 15. 5. | $18^{00}$ | $18^{10}$ | 7.1 | | 10 | 0.71 | |
| Dauerregen | 29./30. 5. | $19^{59}$ | $2^{00}$ | 5.8 | 6 | 01 | | 0.96 |
| | 10./11. 7. | $22^{39}$ | $5^{21}$ | 11.7 | 6 | 42 | | 1.75 |
| | 23./24. 8. | $21^{37}$ | $3^{49}$ | 19.1 | 6 | 12 | | 3.08 |
| | 19. 10. | $3^{20}$ | $10^{27}$ | 16.1 | 7 | 07 | | 2.26 |
| | 19./20. 10. | $18^{05}$ | $1^{42}$ | 15.6 | 7 | 37 | | 2.05 |
| **München (Sternwarte)[7]) (Hs = 527 m)** | | | | | | | | |
| | | | 2. 5.—2. 11. | | | | | |
| Starkregen | 14. 5. | $16^{36}$ | $17^{00}$ | 12.0 | | 24 | 0.50 | |
| | 23./24. 8. | $21^{23}$ | $0^{23}$ | 29.3 | 3 | — | 0.16 | |
| Dauerregen | 29./30. 5. | $20^{23}$ | $2^{23}$ | 7.2 | 6 | — | | 1.20 |
| | 10./11. 7. | $22^{42}$ | $4^{42}$ | 13.2 | 6 | — | | 2.20 |
| | 23./24. 8. | $21^{23}$ | $3^{35}$ | 35.3 | 6 | 12 | | 5.70 |
| | 19. 10. | $3^{02}$ | $10^{03}$ | 17.1 | 7 | 01 | | 2.44 |
| | 19./20. 10. | $17^{45}$ | $2^{48}$ | 17.6 | 9 | 03 | | 1.94 |
| | 23. 10. | $0^{36}$ | $10^{38}$ | 9.5 | 10 | 02 | | 0.95 |
| **Kreuzpullach (Hs = 582 m)** | | | | | | | | |
| | | | 12. 6.—9. 11. | | | | | |
| Starkregen | 19. 8. | $15^{02}$ | $16^{12}$ | 19.3 | 1 | 10 | 0.28 | |
| | 20. 8. | $21^{41}$ | $22^{41}$ | 17.9 | 1 | — | 0.30 | |
| | 23./24. 8. | $21^{40}$ | $0^{40}$ | 29.3 | 3 | — | 0.16 | |
| | 4. 9. | $19^{05}$ | $19^{26}$ | 11.2 | | 21 | 0.53 | |
| Dauerregen | 10./11. 7. | $23^{13}$ | $5^{39}$ | 19.7 | 6 | 26 | | 3.06 |
| | 17./18. 7. | $23^{59}$ | $7^{11}$ | 15.4 | 7 | 12 | | 2.14 |
| | 5./6. 8. | $16^{28}$ | $1^{50}$ | 17.7 | 9 | 22 | | 1.89 |
| | 23./24. 8. | $21^{40}$ | $3^{48}$ | 33.7 | 6 | 08 | | 5.50 |
| | 19. 10. | $4^{16}$ | $11^{42}$ | 22.1 | 7 | 26 | | 2.98 |
| | 19./20. 10. | $17^{32}$ | $0^{48}$ | 12.7 | 7 | 16 | | 1.75 |
| | 23. 10. | $0^{15}$ | $12^{03}$ | 11.5 | 11 | 48 | | 0.97 |
| | 6. 11. | $17^{12}$ | $23^{54}$ | 7.6 | 6 | 42 | | 1.13 |
| | 8. 11. | $13^{10}$ | $20^{37}$ | 5.6 | 7 | 27 | | 0.75 |
| **München-Großlappen[8]) (Hs = 500 m)** | | | | | | | | |
| | | | 1. 4.—16. 10. | | | | | |
| Starkregen | 23./24. 8. | $21^{28}$ | $3^{45}$ | 43.7 | 6 | 17 | 0.12 | |
| | 4. 9. | $16^{25}$ | $19^{51}$ | 68.6 | 3 | 26 | 0.33 | |
| Dauerregen | 10./11. 7. | $22^{43}$ | $5^{25}$ | 12.9 | 6 | 42 | | 1.92 |
| | 18. 7. | $1^{15}$ | $7^{18}$ | 13.8 | 6 | 03 | | 2.28 |
| | 23./24. 8. | $21^{28}$ | $3^{45}$ | 43.7 | 6 | 17 | | 6.95 |
| **Goldach (Hs = 470 m)** | | | | | | | | |
| | | | 21. 4.—30. 9. | | | | | |
| Starkregen | 14. 5. | $15^{59}$ | $17^{49}$ | 23.6 | 1 | 50 | 0.21 | |
| | 27. 7. | $19^{50}$ | $19^{55}$ | 5.9 | | 05 | 1.18 | |
| | 4. 9. | $19^{10}$ | $21^{30}$ | 33.2 | 2 | 20 | 0.24 | |
| | 6. 9. | $20^{11}$ | $21^{05}$ | 25.8 | | 54 | 0.48 | |
| Dauerregen | 29./30. 5. | $20^{30}$ | $2^{30}$ | 5.5 | 6 | — | | 0.92 |
| | 10./11. 7. | $20^{47}$ | $5^{04}$ | 16.0 | 8 | 17 | | 1.93 |
| | 17./18. 7. | $22^{55}$ | $6^{42}$ | 15.7 | 7 | 47 | | 2.02 |
| **Weilheim[9]) (Hs = 566 m)** | | | | | | | | |
| | | | 26. 3.—17. 11. | | | | | |
| Starkregen | 2. 8. | $18^{16}$ | $18^{29}$ | 10.4 | | 13 | 0.80 | |
| Dauerregen | 19. 10. | $4^{51}$ | $12^{30}$ | 9.6 | 7 | 39 | | 1.26 |

[1]) Am 28. 6. Uhr stehengeblieben. [2]) Am 25. 7. Registrierungen gestört. [3]) Vom 1.—3. 6. und vom 28. 8.—1. 9. keine Registrierungen vorhanden. [4]) Am 15.—16. 5. Registrierungen gestört. Nicht abgehebert am 9. 6., 12. 6., 15. 6., 2. 7. und 8. 7. [5]) Vom 18.—25. 5. keine Registrierungen vorhanden. Am 11. und 26. 7. nicht abgehebert. [6]) Am 18. 7. Uhr stehengeblieben. Vom 19.—28. 9. Registrierungen ausgefallen. [7]) Vom 20.—22. 6. Registrierungen ausgefallen. Nicht abgehebert am 8. und 24. 7. Am 3. 8. Uhr stehengeblieben. [8]) Am 29. 5. Uhr stehengeblieben. [9]) Nicht abgehebert am 14. 5., 25. 6., 17. 7., 3. 8., 5. 8., 20. und 24. 8.

| Art des Regens | Datum | Zeit von | Zeit bis | Menge mm | Dauer h | Dauer m | Betrag in der Minute | Betrag in der Stunde |
|---|---|---|---|---|---|---|---|---|
| **St. Ottilien[1]) (Hs = 580 m)** | | | | | | | | |
| | | | 31. 5.—2. 11. | | | | | |
| Starkregen | 23. 8. | $20^{47}$ | $22^{57}$ | 25.2 | 2 | 10 | 0.19 | |
| Dauerregen | 19. 10. | $4^{00}$ | $11^{45}$ | 13.0 | 7 | 45 | | 1.68 |
| | 23. 10. | $0^{08}$ | $8^{19}$ | 9.2 | 8 | 11 | | 1.12 |
| **Mühlthal (Würm) (Hs = 592 m)** | | | | | | | | |
| | | | 10. 5.—10. 11. | | | | | |
| Starkregen | 28. 5. | $18^{43}$ | $19^{15}$ | 12.8 | | 32 | 0.40 | |
| | 20. 8. | $20^{25}$ | $22^{50}$ | 30.0 | 2 | 25 | 0.21 | |
| | 23. 8. | $20^{36}$ | $22^{00}$ | 20.4 | 1 | 24 | 0.24 | |
| Dauerregen | 15. 5. | $4^{27}$ | $12^{15}$ | 9.2 | 7 | 48 | | 1.18 |
| | 29./30. 5. | $17^{38}$ | $1^{44}$ | 11.0 | 8 | 06 | | 1.36 |
| | 1. 6. | $5^{48}$ | $13^{20}$ | 7.5 | 7 | 32 | | 1.00 |
| | 10./11. 7. | $22^{09}$ | $5^{00}$ | 17.1 | 6 | 51 | | 2.50 |
| | 17./18. 7. | $20^{27}$ | $6^{39}$ | 23.3 | 10 | 12 | | 2.28 |
| | 23./24. 8. | $20^{36}$ | $2^{46}$ | 25.1 | 6 | 10 | | 4.07 |
| | 19. 10. | $2^{24}$ | $9^{49}$ | 13.5 | 7 | 25 | | 1.82 |
| | 19. 10. | $16^{15}$ | $22^{32}$ | 9.1 | 6 | 17 | | 1.45 |
| | 22./23. 10. | $22^{20}$ | $10^{21}$ | 13.4 | 12 | 01 | | 1.11 |
| | 3. 11. | $17^{22}$ | $23^{22}$ | 5.9 | 6 | — | | 0.98 |
| | 8. 11. | $11^{25}$ | $18^{50}$ | 5.4 | 7 | 25 | | 0.73 |
| **Pasing[2]) (Hs = 526 m)** | | | | | | | | |
| | | | 24. 4.—10. 11. | | | | | |
| Starkregen | | | keine | | | | | |
| Dauerregen | 29./30. 5. | $18^{09}$ | $2^{20}$ | 9.7 | 8 | 11 | | 1.19 |
| | 10./11. 7. | $22^{47}$ | $5^{33}$ | 13.0 | 6 | 46 | | 1.92 |
| | 17./18. 7. | $21^{24}$ | $7^{24}$ | 20.1 | 10 | — | | 2.01 |
| | 20./21. 8. | $21^{40}$ | $3^{40}$ | 11.7 | 6 | — | | 1.95 |
| | 23./24. 8. | $21^{36}$ | $4^{01}$ | 15.2 | 6 | 25 | | 2.36 |
| | 19./20. 10. | $17^{28}$ | $0^{52}$ | 16.1 | 7 | 24 | | 2.18 |
| | 23. 10. | $0^{10}$ | $11^{30}$ | 7.2 | 11 | 20 | | 0.64 |
| **Schleißheim[3]) (Hs = 485 m)** | | | | | | | | |
| | | | 1. 1.—24. 11. | | | | | |
| Starkregen | 14. 5. | $16^{05}$ | $16^{15}$ | 7.1 | | 10 | 0.71 | |
| | 23./24. 8. | $21^{18}$ | $2^{25}$ | 51.0 | 5 | 07 | 0.17 | |
| Dauerregen | 29./30. 5. | $19^{07}$ | $2^{38}$ | 8.3 | 7 | 31 | | 1.10 |
| | 19. 10. | $2^{45}$ | $9^{00}$ | 15.8 | 6 | 15 | | 2.53 |
| | 19./20. 10. | $17^{03}$ | $2^{00}$ | 14.9 | 8 | 57 | | 1.66 |
| | 23. 10. | $2^{15}$ | $9^{05}$ | 5.9 | 6 | 50 | | 0.86 |
| **Ratzing (Hs = 464 m)** | | | | | | | | |
| | | | 2. 5.—15. 11. | | | | | |
| Starkregen | 31. 5. | $20^{03}$ | $20^{18}$ | 8.7 | | 15 | 0.58 | |
| | 15. 7. | $14^{00}$ | $14^{14}$ | 11.2 | | 14 | 0.80 | |
| | 20./21. 8. | $22^{11}$ | $2^{20}$ | 34.1 | 4 | 09 | 0.14 | |
| | 4. 9. | $18^{38}$ | $22^{10}$ | 34.2 | 3 | 32 | 0.16 | |
| Dauerregen | 15. 6. | $8^{40}$ | $20^{05}$ | 12.7 | 11 | 25 | | 1.11 |
| | 10./11. 7. | $20^{04}$ | $4^{45}$ | 17.6 | 8 | 41 | | 2.03 |
| | 17./18. 7. | $21^{00}$ | $8^{09}$ | 22.3 | 11 | 09 | | 2.00 |
| | 17./18. 10. | $22^{18}$ | $6^{45}$ | 13.0 | 8 | 27 | | 1.54 |
| | 18./19. 10. | $23^{37}$ | $6^{10}$ | 14.2 | 6 | 33 | | 2.17 |
| | 19./20. 10. | $18^{20}$ | $7^{00}$ | 23.8 | 12 | 40 | | 1.88 |
| | 23. 10. | $0^{39}$ | $10^{26}$ | 13.1 | 9 | 47 | | 1.34 |
| **Altschönau (Hs = 732 m)** | | | | | | | | |
| | | | 18. 6.—10. 11. | | | | | |
| Starkregen | 26. 7. | $17^{14}$ | $17^{21}$ | 6.2 | | 07 | 0.89 | |
| | 13. 9. | $8^{41}$ | $9^{02}$ | 13.9 | | 21 | 0.66 | |
| | 13. 9. | $13^{37}$ | $13^{58}$ | 12.2 | | 21 | 0.58 | |
| Dauerregen | 18. 7. | $3^{05}$ | $10^{31}$ | 18.9 | 7 | 26 | | 2.54 |
| | 23. 7. | $8^{42}$ | $15^{50}$ | 12.2 | 7 | 08 | | 1.71 |
| | 17./19. 10. | $7^{34}$ | $0^{40}$ | 75.1 | 41 | 06 | | 1.83 |
| | 22./24. 10. | $15^{55}$ | $3^{44}$ | 30.6 | 35 | 49 | | 0.85 |
| | 1. 11. | $11^{32}$ | $17^{45}$ | 9.7 | 6 | 13 | | 1.56 |
| **Stuben[4]) (Hs = 874 m)** | | | | | | | | |
| | | | 6. 5.—10. 11. | | | | | |
| Starkregen | 9. 6. | $17^{43}$ | $18^{18}$ | 14.7 | | 35 | 0.42 | |
| | 7. 7. | $14^{28}$ | $15^{02}$ | 15.0 | | 34 | 0.44 | |
| | 20. 8. | $21^{14}$ | $21^{31}$ | 9.5 | | 17 | 0.56 | |
| | 4. 9. | $15^{35}$ | $16^{10}$ | 13.2 | | 35 | 0.38 | |
| Dauerregen | 21./22. 5. | $18^{06}$ | $1^{31}$ | 17.5 | 7 | 25 | | 2.36 |
| | 29./30. 5. | $18^{39}$ | $3^{20}$ | 7.9 | 8 | 41 | | 0.91 |
| | 1. 6. | $7^{30}$ | $21^{08}$ | 37.6 | 13 | 38 | | 2.76 |
| | 15. 6. | $6^{46}$ | $15^{19}$ | 17.2 | 8 | 33 | | 2.01 |
| | 16. 7. | $2^{04}$ | $9^{38}$ | 17.0 | 7 | 34 | | 2.24 |
| | 19./20. 7. | $19^{24}$ | $1^{33}$ | 11.2 | 6 | 09 | | 1.82 |
| | 3./4. 8. | $19^{55}$ | $3^{22}$ | 24.3 | 7 | 27 | | 3.26 |
| | 5./6. 8. | $15^{40}$ | $6^{10}$ | 25.4 | 14 | 30 | | 1.75 |
| | 22. 9. | $15^{54}$ | $22^{42}$ | 7.5 | 6 | 48 | | 1.10 |
| | 20. 10. | $3^{46}$ | $12^{00}$ | 35.6 | 8 | 14 | | 4.33 |
| | 23. 10. | $1^{18}$ | $12^{39}$ | 11.7 | 11 | 21 | | 1.03 |
| | 6./7. 11. | $13^{13}$ | $2^{00}$ | 25.8 | 12 | 47 | | 2.02 |
| | 8./9. 11. | $12^{39}$ | $1^{21}$ | 19.8 | 12 | 42 | | 1.56 |
| **Thalham (Hs = 635 m)** | | | | | | | | |
| | | | 11. 5.—2. 11. | | | | | |
| Starkregen | 9. 6. | $17^{54}$ | $18^{35}$ | 15.6 | | 41 | 0.38 | |
| | 12. 6. | $14^{56}$ | $16^{36}$ | 22.1 | 1 | 40 | 0.22 | |
| | 27. 7. | $19^{09}$ | $19^{22}$ | 11.7 | | 13 | 0.90 | |
| | 5. 8. | $16^{54}$ | $18^{19}$ | 20.5 | 1 | 25 | 0.24 | |
| | 20./21. 8. | $21^{37}$ | $0^{07}$ | 27.4 | 2 | 30 | 0.18 | |
| | 4. 9. | $17^{04}$ | $17^{14}$ | 7.3 | | 10 | 0.73 | |
| Dauerregen | 14. 5. | $14^{26}$ | $23^{24}$ | 24.0 | 8 | 58 | | 2.68 |
| | 29./30. 5. | $18^{45}$ | $3^{01}$ | 8.7 | 8 | 16 | | 1.05 |
| | 1. 6. | $7^{19}$ | $20^{11}$ | 15.3 | 12 | 52 | | 1.19 |
| | 15./16. 6. | $19^{46}$ | $9^{04}$ | 11.9 | 13 | 18 | | 0.89 |
| | 10./11. 7. | $22^{40}$ | $6^{42}$ | 17.2 | 8 | 02 | | 2.14 |
| | 16. 7. | $1^{04}$ | $9^{24}$ | 12.0 | 8 | 20 | | 1.44 |
| | 18. 7. | $2^{39}$ | $9^{20}$ | 21.6 | 6 | 41 | | 3.23 |
| | 19. 7. | $9^{25}$ | $16^{11}$ | 4.1 | 6 | 46 | | 0.61 |
| | 3. 8. | $17^{47}$ | $23^{47}$ | 17.1 | 6 | — | | 2.85 |
| | 5./6. 8. | $16^{46}$ | $3^{30}$ | 36.4 | 10 | 44 | | 3.40 |
| | 19. 10. | $4^{27}$ | $11^{50}$ | 20.2 | 7 | 23 | | 2.74 |
| | 19./20. 10. | $17^{38}$ | $0^{38}$ | 11.7 | 7 | — | | 1.67 |
| | 23. 10. | $2^{43}$ | $13^{31}$ | 9.9 | 10 | 48 | | 0.92 |
| **Gotzing[5]) (Hs = 700 m)** | | | | | | | | |
| | | | 6. 5.—31. 10. | | | | | |
| Starkregen | 9. 6. | $17^{44}$ | $18^{29}$ | 15.0 | | 45 | 0.33 | |
| | 12. 6. | $14^{41}$ | $15^{23}$ | 15.3 | | 42 | 0.36 | |
| | 27. 7. | $19^{14}$ | $19^{28}$ | 12.4 | | 14 | 0.89 | |
| | 20. 8. | $21^{26}$ | $22^{30}$ | 18.3 | 1 | 04 | 0.29 | |
| Dauerregen | 9./10. 5. | $20^{50}$ | $4^{00}$ | 7.9 | 7 | 10 | | 1.10 |
| | 14. 5. | $14^{02}$ | $23^{23}$ | 31.5 | 9 | 21 | | 3.37 |
| | 29./30. 5. | $15^{30}$ | $0^{30}$ | 7.8 | 9 | — | | 0.87 |
| | 1. 6. | $8^{20}$ | $21^{20}$ | 14.6 | 13 | — | | 1.12 |
| | 15./16. 6. | $19^{31}$ | $9^{26}$ | 10.4 | 13 | 55 | | 0.75 |
| | 10./11. 7. | $22^{04}$ | $6^{18}$ | 17.1 | 8 | 14 | | 2.08 |
| | 16. 7. | $0^{40}$ | $9^{29}$ | 10.4 | 8 | 49 | | 1.18 |
| | 23. 7. | $7^{25}$ | $14^{00}$ | 6.1 | 6 | 35 | | 0.93 |
| | 3./4. 8. | $18^{01}$ | $0^{01}$ | 16.8 | 6 | — | | 2.80 |
| | 5./6. 8. | $16^{38}$ | $3^{18}$ | 28.9 | 10 | 40 | | 2.71 |
| | 19. 10. | $3^{20}$ | $10^{36}$ | 16.4 | 7 | 16 | | 2.26 |
| | 23. 10. | $2^{10}$ | $13^{06}$ | 8.5 | 10 | 56 | | 0.78 |
| **Mühltal[6]) (Mangfall) (Hs = 619 m)** | | | | | | | | |
| | | | 17. 5.—2. 11. | | | | | |
| Starkregen | 28. 5. | $20^{19}$ | $21^{10}$ | 26.8 | | 51 | 0.53 | |
| | 9. 6. | $17^{37}$ | $18^{19}$ | 17.5 | | 42 | 0.42 | |
| | 12. 6. | $14^{36}$ | $15^{04}$ | 15.6 | | 28 | 0.56 | |
| | 27. 7. | $19^{08}$ | $19^{27}$ | 10.4 | | 19 | 0.55 | |
| | 20./21. 8. | $21^{30}$ | $0^{11}$ | 32.2 | 2 | 41 | 0.20 | |
| | 4. 9. | $16^{22}$ | $18^{22}$ | 24.0 | 2 | — | 0.20 | |
| | 6. 9. | $17^{59}$ | $18^{11}$ | 8.3 | | 12 | 0.69 | |
| Dauerregen | 1. 6. | $9^{00}$ | $19^{36}$ | 12.5 | 10 | 36 | | 1.18 |
| | 10./11. 7. | $23^{04}$ | $6^{01}$ | 14.8 | 6 | 57 | | 2.13 |
| | 18. 7. | $2^{19}$ | $8^{20}$ | 14.6 | 6 | 01 | | 2.43 |
| | 3. 8. | $17^{50}$ | $23^{50}$ | 14.6 | 6 | — | | 2.43 |
| | 5./6. 8. | $16^{04}$ | $0^{20}$ | 19.8 | 8 | 16 | | 2.40 |
| | 19. 10. | $4^{48}$ | $11^{50}$ | 16.5 | 7 | 02 | | 2.35 |
| | 19./20. 10. | $17^{50}$ | $0^{52}$ | 12.3 | 7 | 02 | | 1.75 |
| | 23. 10. | $2^{03}$ | $13^{14}$ | 9.1 | 11 | 11 | | 0.81 |
| **Pelletsmühl[7]) (Hs = 689 m)** | | | | | | | | |
| | | | 9. 5.—1. 8. | | | | | |
| Starkregen | 29. 5. | $0^{26}$ | $0^{58}$ | 23.6 | | 32 | 0.74 | |
| | 9. 6. | $14^{30}$ | $15^{25}$ | 16.8 | | 55 | 0.31 | |
| | 18. 7. | $0^{42}$ | $1^{07}$ | 11.4 | | 25 | 0.46 | |

[1]) Nicht abgehebert am 16. 6. und 19. 10. Vom 2. 7.—1. 8. keine Registrierungen vorhanden. [2]) Am 19. 10. Uhr stehen geblieben. [3]) Registrierungen gestört am 24. 1., 10. 7., 15. 7. und 17. 7. [4]) Am 14. und 15. 5. nicht abgehebert. [5]) Uhr stehen geblieben am 17. 7. Am 19. 10. Dauerregen noch nicht beendet, Uhr stehen geblieben. [6]) Registrierungen gestört am 9. 6. Am 15. 6., 20. 7., 22. 7. und 1. 9. nicht abgehebert. [7]) Registrierung gestört am 1. 6. Regenbeginn infolge teilweise falscher Zeiteinstellung unsicher.

| Art des Regens | Datum | Zeit von | Zeit bis | Menge mm | Dauer h | Dauer m | Betrag in der Minute | Betrag in der Stunde |
|---|---|---|---|---|---|---|---|---|
| Dauerregen | 14./15. 5. | $17^{27}$ | $1^{13}$ | 25.0 | 7 | 46 | | 3.22 |
| | 29./30. 5. | $17^{30}$ | $0^{34}$ | 8.1 | 7 | 04 | | 1.15 |
| | 16. 6. | $0^{06}$ | $6^{56}$ | 9.4 | 6 | 50 | | 1.38 |
| | 10./11. 7. | $20^{59}$ | $3^{50}$ | 20.7 | 6 | 51 | | 3.02 |
| **Gabersee[1]) (Hs = 500 m)** | | | | | | | | |
| | | 1. 5.—1. 11. | | | | | | |
| Starkregen | 12. 6. | $15^{05}$ | $15^{45}$ | 19.3 | | 40 | 0.48 | |
| | 27. 7. | $19^{47}$ | $20^{03}$ | 10.9 | | 16 | 0.68 | |
| | 20./21. 8. | $22^{18}$ | $2^{30}$ | 36.1 | 4 | 12 | 0.14 | |
| | 23./24. 8. | $23^{39}$ | $1^{09}$ | 20.9 | 1 | 30 | 0.23 | |
| Dauerregen | 15. 6. | $12^{21}$ | $20^{55}$ | 13.3 | 8 | 34 | | 1.55 |
| | 10./11. 7. | $21^{13}$ | $7^{10}$ | 20.9 | 9 | 57 | | 2.10 |
| | 18. 7. | $2^{10}$ | $9^{02}$ | 10.9 | 6 | 52 | | 1.59 |
| | 19./20. 7. | $22^{21}$ | $5^{44}$ | 7.0 | 7 | 23 | | 0.95 |
| | 5./6. 8. | $18^{05}$ | $2^{50}$ | 9.4 | 8 | 45 | | 1.07 |
| | 17./18. 10. | $23^{30}$ | $7^{52}$ | 11.8 | 8 | 22 | | 1.41 |
| | 19. 10. | $0^{58}$ | $9^{08}$ | 13.4 | 8 | 10 | | 1.64 |
| | 19./20. 10. | $18^{27}$ | $11^{00}$ | 26.8 | 16 | 33 | | 1.62 |
| | 23. 10. | $2^{38}$ | $12^{56}$ | 10.1 | 10 | 18 | | 0.98 |
| **Grattenbach[2]) (Hs = 700 m)** | | | | | | | | |
| | | 10. 4.—1. 11. | | | | | | |
| Starkregen | 14. 5. | $11^{34}$ | $12^{04}$ | 12.3 | | 30 | 0.41 | |
| | 14. 5. | $14^{35}$ | $17^{45}$ | 57.8 | 3 | 10 | 0.30 | |
| | 26. 7. | $18^{38}$ | $18^{58}$ | 10.4 | | 20 | 0.52 | |
| | 3./4. 8. | $14^{36}$ | $5^{50}$ | 59.2 | 15 | 14 | 0.06 | |
| | 22./23. 10. | $19^{05}$ | $18^{10}$ | 70.8 | 23 | 05 | 0.05 | |
| Dauerregen | 23. 4. | $1^{08}$ | $13^{20}$ | 12.5 | 12 | 12 | | 1.02 |
| | 28./29. 6. | $19^{00}$ | $1^{56}$ | 7.4 | 6 | 56 | | 1.07 |
| | 15./16. 7. | $23^{11}$ | $10^{23}$ | 38.7 | 11 | 12 | | 3.46 |
| | 20. 7. | $0^{20}$ | $7^{39}$ | 7.6 | 7 | 19 | | 1.04 |
| | 20./21. 7. | $22^{32}$ | $9^{56}$ | 37.8 | 11 | 24 | | 3.32 |
| | 21./22. 7. | $17^{26}$ | $3^{20}$ | 28.5 | 9 | 54 | | 2.88 |
| | 3./4. 8. | $14^{36}$ | $5^{50}$ | 59.2 | 15 | 14 | | 3.89 |
| | 5./6. 8. | $16^{15}$ | $3^{50}$ | 31.8 | 11 | 35 | | 2.75 |
| | 6. 8. | $14^{23}$ | $23^{09}$ | 12.8 | 8 | 46 | | 1.46 |
| | 17./18. 10. | $23^{21}$ | $11^{10}$ | 39.8 | 11 | 49 | | 3.37 |
| | 19. 10. | $2^{14}$ | $13^{29}$ | 31.9 | 11 | 15 | | 2.84 |
| | 19./20. 10. | $17^{47}$ | $13^{30}$ | 55.6 | 19 | 43 | | 2.82 |
| | 22./23. 10. | $19^{05}$ | $18^{10}$ | 70.8 | 23 | 05 | | 3.07 |
| **Bernau[3]) (Hs = 522 m)** | | | | | | | | |
| | | 17. 4.—11. 11. | | | | | | |
| Starkregen | 9. 6. | $18^{22}$ | $19^{19}$ | 29.2 | | 57 | 0.51 | |
| | 10. 6. | $15^{39}$ | $16^{01}$ | 13.6 | | 22 | 0.62 | |
| | 11. 6. | $18^{01}$ | $18^{06}$ | 5.5 | | 05 | 1.10 | |
| | 2. 8. | $17^{11}$ | $18^{00}$ | 16.7 | | 49 | 0.34 | |
| | 5. 8. | $16^{30}$ | $17^{30}$ | 17.3 | 1 | — | 0.29 | |
| Dauerregen | 21./22. 4. | $23^{04}$ | $9^{18}$ | 30.5 | 10 | 14 | | 2.98 |
| | 15. 5. | $0^{20}$ | $8^{41}$ | 25.9 | 8 | 21 | | 3.10 |
| | 21./22. 5. | $18^{38}$ | $1^{40}$ | 17.2 | 7 | 02 | | 2.45 |
| | 29./30. 5. | $19^{09}$ | $2^{59}$ | 6.7 | 7 | 50 | | 0.86 |
| | 15./16. 6. | $13^{22}$ | $8^{43}$ | 32.0 | 19 | 21 | | 1.66 |
| | 21./22. 7. | $21^{21}$ | $3^{50}$ | 7.2 | 6 | 29 | | 1.11 |
| | 3./4. 8. | $17^{09}$ | $5^{27}$ | 36.3 | 12 | 18 | | 2.96 |
| | 5./6. 8. | $16^{30}$ | $6^{58}$ | 43.8 | 14 | 28 | | 3.03 |
| | 22. 9. | $15^{49}$ | $22^{51}$ | 4.0 | 7 | 02 | | 0.57 |
| | 17./18. 10. | $23^{52}$ | $10^{11}$ | 34.9 | 10 | 19 | | 3.38 |
| | 19./20. 10. | $18^{21}$ | $10^{10}$ | 36.4 | 15 | 49 | | 2.30 |
| | 22./23. 10. | $21^{30}$ | $18^{00}$ | 31.4 | 20 | 30 | | 1.53 |
| | 1. 11. | $7^{55}$ | $14^{41}$ | 12.8 | 6 | 46 | | 1.89 |
| | 6. 11. | $17^{18}$ | $23^{18}$ | 7.7 | 6 | — | | 1.28 |
| | 8. 11. | $14^{17}$ | $22^{56}$ | 11.9 | 8 | 39 | | 1.37 |
| **Berchtesgaden-Bischofswiesen[4]) (Hs = 624 m)** | | | | | | | | |
| | | 23. 5.—18. 11. | | | | | | |
| Starkregen | 9. 6. | $18^{55}$ | $19^{35}$ | 14.0 | | 40 | 0.35 | |
| | 10. 6. | $16^{21}$ | $16^{44}$ | 11.1 | | 23 | 0.48 | |
| | 11. 6. | $17^{45}$ | $20^{25}$ | 48.4 | 2 | 40 | 0.30 | |
| | 7. 7. | $15^{00}$ | $15^{29}$ | 13.9 | | 29 | 0.48 | |
| Starkregen | 2. 8. | $21^{05}$ | $22^{10}$ | 17.9 | 1 | 05 | 0.28 | |
| | 5./6. 8. | $16^{26}$ | $10^{20}$ | 59.1 | 17 | 54 | 0.06 | |
| | 2. 9. | $17^{11}$ | $17^{41}$ | 12.2 | | 30 | 0.41 | |
| | 6. 9. | $16^{57}$ | $17^{35}$ | 19.0 | | 38 | 0.50 | |
| Dauerregen | 15./16. 6. | $10^{06}$ | $7^{48}$ | 42.2 | 21 | 42 | | 1.95 |
| | 15./16. 7. | $18^{09}$ | $5^{14}$ | 21.3 | 11 | 05 | | 1.93 |
| | 21. 7. | $2^{19}$ | $10^{25}$ | 10.9 | 8 | 06 | | 1.34 |
| | 21./22. 7. | $18^{34}$ | $7^{40}$ | 17.5 | 13 | 06 | | 1.34 |
| | 5./6. 8. | $16^{26}$ | $10^{20}$ | 59.1 | 17 | 54 | | 3.31 |
| | 6./7. 8. | $16^{47}$ | $4^{30}$ | 10.5 | 11 | 43 | | 0.90 |
| | 17./18. 10. | $23^{26}$ | $11^{20}$ | 30.5 | 11 | 54 | | 2.56 |
| | 18./19. 10. | $17^{01}$ | $15^{24}$ | 59.3 | 22 | 23 | | 2.65 |
| | 20./21. 10. | $19^{20}$ | $7^{11}$ | 27.7 | 11 | 51 | | 2.34 |
| | 23. 10. | $4^{17}$ | $13^{43}$ | 15.2 | 9 | 26 | | 1.61 |
| | 1. 11. | $7^{53}$ | $17^{15}$ | 13.9 | 9 | 22 | | 1.48 |
| | 6./7. 11. | $12^{15}$ | $6^{49}$ | 26.4 | 18 | 34 | | 1.42 |
| | 8./9. 11. | $14^{02}$ | $2^{53}$ | 9.5 | 12 | 51 | | 0.74 |
| **Saletalpe[5]) (Hs = 603 m)** | | | | | | | | |
| | | 17. 5.—23. 10. | | | | | | |
| Starkregen | 31. 5. | $17^{01}$ | $17^{06}$ | 5.2 | | 05 | 1.04 | |
| | 11. 6. | $17^{00}$ | $17^{35}$ | 13.3 | | 35 | 0.38 | |
| | 2. 8. | $20^{36}$ | $21^{05}$ | 15.4 | | 29 | 0.53 | |
| | 18./19. 10. | $11^{59}$ | $10^{54}$ | 70.6 | 22 | 55 | 0.05 | |
| Dauerregen | 21./22. 5. | $17^{32}$ | $5^{16}$ | 22.9 | 11 | 44 | | 1.95 |
| | 12. 6. | $9^{02}$ | $19^{19}$ | 12.7 | 10 | 17 | | 1.24 |
| | 15./16. 6. | $7^{00}$ | $9^{42}$ | 42.1 | 26 | 42 | | 1.58 |
| | 28./29. 6. | $15^{43}$ | $9^{20}$ | 17.7 | 17 | 37 | | 1.00 |
| | 3. 7. | $16^{50}$ | $23^{00}$ | 5.6 | 6 | 10 | | 0.91 |
| | 4. 7. | $2^{45}$ | $9^{11}$ | 13.3 | 6 | 26 | | 2.07 |
| | 11. 7. | $7^{51}$ | $18^{25}$ | 23.6 | 10 | 34 | | 2.23 |
| | 15./16. 7. | $17^{29}$ | $5^{07}$ | 23.5 | 11 | 38 | | 2.02 |
| | 18. 7. | $5^{04}$ | $14^{44}$ | 22.1 | 9 | 40 | | 2.28 |
| | 19./20. 7. | $22^{26}$ | $7^{34}$ | 8.5 | 9 | 08 | | 0.93 |
| | 21. 7. | $1^{07}$ | $9^{57}$ | 9.1 | 8 | 50 | | 1.03 |
| | 21./22. 7. | $21^{43}$ | $7^{00}$ | 5.7 | 9 | 17 | | 0.61 |
| | 23./24. 7. | $17^{40}$ | $8^{53}$ | 15.1 | 15 | 13 | | 0.99 |
| | 27./28. 7. | $23^{47}$ | $9^{15}$ | 12.7 | 9 | 28 | | 1.34 |
| | 5./6. 8. | $15^{07}$ | $8^{49}$ | 42.8 | 17 | 42 | | 2.42 |
| | 10. 8. | $1^{30}$ | $9^{54}$ | 7.4 | 8 | 24 | | 0.88 |
| | 9. 10. | $1^{28}$ | $8^{38}$ | 22.6 | 7 | 10 | | 3.15 |
| | 17./18. 10. | $22^{21}$ | $10^{08}$ | 18.7 | 11 | 47 | | 1.58 |
| | 18./19. 10. | $11^{59}$ | $10^{54}$ | 70.6 | 22 | 55 | | 3.08 |
| | 19./20. 10. | $16^{55}$ | $5^{22}$ | 30.2 | 12 | 27 | | 2.43 |
| | 20. 10. | $7^{06}$ | $14^{32}$ | 16.8 | 7 | 26 | | 2.26 |
| **Reichenhall, Bad[6]) (Hs = 468 m)** | | | | | | | | |
| | | 24. 4.—1. 11. | | | | | | |
| Starkregen | 9. 5. | $17^{11}$ | $17^{56}$ | 15.3 | | 45 | 0.34 | |
| | 11. 6. | $17^{36}$ | $18^{06}$ | 12.6 | | 30 | 0.42 | |
| | 1. 7. | $13^{55}$ | $14^{10}$ | 8.8 | | 15 | 0.59 | |
| | 18. 7. | $0^{24}$ | $0^{46}$ | 10.8 | | 22 | 0.49 | |
| | 2. 8. | $21^{00}$ | $21^{41}$ | 20.6 | | 41 | 0.50 | |
| | 1. 9. | $19^{39}$ | $19^{55}$ | 10.3 | | 16 | 0.64 | |
| | 6. 9. | $19^{49}$ | $20^{48}$ | 19.0 | | 59 | 0.32 | |
| Dauerregen | 1. 6. | $7^{25}$ | $14^{30}$ | 5.9 | 7 | 05 | | 0.83 |
| | 15. 6. | $10^{01}$ | $22^{09}$ | 20.0 | 12 | 08 | | 1.65 |
| | 15. 7. | $16^{58}$ | $22^{58}$ | 7.9 | 6 | — | | 1.32 |
| | 6. 8. | $14^{25}$ | $23^{09}$ | 7.6 | 8 | 44 | | 0.87 |
| | 23. 10. | $3^{26}$ | $11^{24}$ | 16.4 | 7 | 58 | | 2.06 |
| **Burghausen (Hs = 400 m)** | | | | | | | | |
| | | 1. 5.—23. 11. | | | | | | |
| Starkregen | 8. 7. | $20^{31}$ | $20^{51}$ | 10.2 | | 20 | 0.51 | |
| | 6./7. 9. | $20^{30}$ | $0^{48}$ | 48.6 | 4 | 18 | 0.19 | |
| Dauerregen | 15. 6. | $14^{15}$ | $20^{59}$ | 13.5 | 6 | 44 | | 2.00 |
| | 15./16. 7. | $19^{59}$ | $2^{32}$ | 7.7 | 6 | 33 | | 1.18 |
| | 3./4. 8. | $21^{05}$ | $5^{14}$ | 15.4 | 8 | 09 | | 1.89 |
| | 17./18. 10. | $23^{19}$ | $8^{15}$ | 16.2 | 8 | 56 | | 1.81 |
| | 19. 10. | $0^{38}$ | $7^{08}$ | 10.1 | 6 | 30 | | 1.55 |
| | 19./20. 10. | $21^{06}$ | $8^{00}$ | 21.1 | 10 | 54 | | 1.94 |

[1]) Uhrwerk vom 2.—13.9. in Reparatur. [2]) Uhr stehengeblieben am 21.4., 18.5., 19.5., 21.5., 7.—12.6., 17.9., 8.10; Registrierungen unbrauchbar vom 27.4. bis 13. 5., 29. 5.—2. 6. und 15. 6.; Registrierungen ausgefallen vom 8. 8.—4. 9. [3]) Uhr stehengeblieben am 23. 4.; vom 29. 4.—4. 5. Registrierungen wegen Frost ausgefallen. [4]) Registrierungen vom 27./28. 7. nicht vorhanden. [5]) Am 11.6., 3.8. und 6. 9. nicht abgehebert. [6]) Registrierungen nicht vorhanden vom 22. bis 31. 5.; nicht abgehebert am 14. 5., 21. 5., 9. 6., 10. 6., 12. 6., 15. 6., 25. 6., 28. 6., 11. 7., 15. 7., 21. 7., 22. 7., 23. 7., 28. 7., 2. 8., 3. 8., 5. 8., 1. 9., 26. 9., 18. 10., 19. 10., 20. 10., 21. 10., 23. 10., 1. 11.; Dauerregen am 15. 6., 15. 7. und 23. 10. hielt länger an, Gerät nicht abgehebert.

## 1942 Stark- und Dauerregen

| Art des Regens | Datum | Zeit von | Zeit bis | Menge mm | Dauer h | Dauer m | Betrag in der Minute | Betrag in der Stunde |
|---|---|---|---|---|---|---|---|---|
| **Pfarrkirchen (Hs = 381 m) 8. 5.—12. 11.** | | | | | | | | |
| Starkregen | 2. 8. | $21^{10}$ | $21^{25}$ | 9.3 | | 15 | 0.62 | |
| | 15. 9. | $16^{23}$ | $16^{48}$ | 11.5 | | 25 | 0.46 | |
| Dauerregen | 15. 6. | $10^{03}$ | $17^{36}$ | 12.9 | 7 | 33 | | 1.71 |
| | 15./16. 7. | $18^{00}$ | $1^{19}$ | 10.7 | 7 | 19 | | 1.46 |
| | 17./18. 7. | $23^{40}$ | $9^{46}$ | 18.1 | 10 | 06 | | 1.79 |
| | 3./4. 8. | $21^{24}$ | $3^{25}$ | 7.0 | 6 | 01 | | 1.16 |
| | 17./18. 10. | $23^{19}$ | $9^{01}$ | 12.7 | 9 | 42 | | 1.31 |
| | 18./19. 10. | $21^{30}$ | $3^{46}$ | 10.6 | 6 | 16 | | 1.69 |
| | 1. 11. | $9^{16}$ | $16^{00}$ | 9.8 | 6 | 44 | | 1.46 |

| Art des Regens | Datum | Zeit von | Zeit bis | Menge mm | Dauer h | Dauer m | Betrag in der Minute | Betrag in der Stunde |
|---|---|---|---|---|---|---|---|---|
| **Knappenreuth [1]) (Hs = 540 m) 8. 4.—11. 11.** | | | | | | | | |
| Starkregen | 11. 5. | $18^{56}$ | $19^{11}$ | 9.1 | | 15 | 0.61 | |
| | 5. 6. | $16^{35}$ | $16^{40}$ | 5.3 | | 05 | 1.06 | |
| | 28. 7. | $3^{03}$ | $3^{08}$ | 5.6 | | 05 | 1.12 | |
| Dauerregen | 11./12. 5. | $18^{56}$ | $1^{13}$ | 26.6 | 6 | 17 | | 4.24 |
| | 15. 6. | $15^{02}$ | $21^{12}$ | 8.1 | 6 | 10 | | 1.31 |
| | 18. 7. | $3^{00}$ | $11^{00}$ | 12.7 | 8 | — | | 1.59 |
| | 23. 7. | $7^{30}$ | $16^{17}$ | 12.7 | 8 | 47 | | 1.45 |
| | 6. 8. | $3^{27}$ | $9^{27}$ | 5.1 | 6 | — | | 0.85 |
| | 17./18. 10. | $21^{44}$ | $13^{21}$ | 13.2 | 15 | 37 | | 0.84 |
| | 18./19. 10. | $14^{24}$ | $1^{38}$ | 27.0 | 11 | 14 | | 2.41 |
| | 23. 10. | $2^{50}$ | $21^{30}$ | 15.9 | 18 | 40 | | 0.85 |
| | 1. 11. | $11^{00}$ | $18^{06}$ | 9.8 | 7 | 06 | | 1.38 |

[1]) Am 21. 4. nicht abgehebert.

# Berichtigungen

| Seite | Station | Monatssumme mm | Jahressumme I—XII mm | Größte Tagesmenge Höhe mm | Größte Tagesmenge Datum | Zahl der Tage mit Niederschlag ≧ 0.1 mm | Zahl der Tage mit Niederschlag ≧ 1.0 mm | Zahl der Tage mit Niederschlag ≧ 10.0 mm | Zahl der Tage mit * ≧ 0.1 mm | Zahl der Tage mit ⊠ | Jahressumme (Wasserwirtschaftsjahr) mm |
|---|---|---|---|---|---|---|---|---|---|---|---|
| | | | | | | **Jahrbuch 1934** | | | | | |
| 426 | Stetten a. H. | | 576 statt 686 | | | | | | | | |
| | Schönhardt | | 694 „ 793 | | | | | | | | |
| | | | | | | **Jahrbuch 1935** | | | | | |
| 644 | Ullersreuth | | 703 statt 697 | | | | | | | | |
| 647 | Neumühle-Geilsdorf | | 606 „ 598 | | | | | | | | |
| 654 | Ahlen-Falkenberg | | 802 „ 792 | | | | | | | | |
| | Hildburghausen | | 798 „ 788 | | | | | | | | |
| 655 | Schlitz-Hessen | | 771 „ 791 | | | | | | | | |
| 670 | Lich | | 658 „ 659 | | | | | | | | |
| | Mainz-Kostheim | | 476 „ 478 | | | | | | | | |
| 671 | Treis a. d. Lumda | | 731 „ 631 | | | | | | | | |
| | | | | | | **Jahrbuch 1936** | | | | | |
| 798 | Taubenberg | | 1675 statt 1684 | | | | | | | | |
| | | | | | | **Jahrbuch 1937** | | | | | |
| 756 | Germersheim | April 80 statt 81 November 24 statt 43 Dezember 36 statt 23 | 535 statt 542 | | | | | | | | 541 statt 542 |
| 766 | Treis a. d. Lumda | April 86 statt 90 | 689 „ 693 | | | | | | | | 745 „ 749 |
| 779 | Fichtelberg/Ofr. | | 933 „ 993 | | | | | | | | |
| | | | | | | **Jahrbuch 1938** | | | | | |
| 844 | Ebenrode | | | | | | | | | 62 statt 60 | |
| | Tilsit | | | | | | | | 45 statt 34 | | |
| | Rossitten | | | | | 134 statt 126 | 92 statt 93 | | 27 „ 26 | | |
| | Lötzen | | | | | | | | 42 „ 41 | | |
| 845 | Insterburg I | | | | | | | | 39 „ 38 | | |
| 846 | Königsberg-Devau | | 721 statt 621 | | | | 112 „ 118 | 17 statt 18 | | 49 „ 48 | 783 statt 683 |
| | Königsberg (Sternw.) | | | 29.2 statt 25.4 | 24.8 statt 21.7. | 174 „ 154 | | 19 „ 18 | 39 „ 37 | | |
| | Marienwerder | | | | | 164 „ 154 | | | | 44 „ 39 | |
| | Marienburg | | | | | | 96 „ 94 | 11 „ 10 | | 43 „ 40 | |
| 847 | Halldorf statt Kalldorf | | | | | | | | | | |
| | Treuburg | | | | | | 120 „ 119 | | | | |
| | Johannisburg | | | | | | | | 43 „ 42 | 49 „ 60 | |
| | Ortelsburg | | | | | 179 „ 203 | 115 „ 113 | | | | |
| | Osterode | | | | | | 99 „ 98 | | 42 „ 41 | | |
| 848 | Lauenburg i.Pom.II | | | | | | | | 33 „ 34 | | |
| | Leba | | | | | | | | 36 „ 33 | 28 „ 32 | |
| | Rügenwalde | | | 23.6 „ 23.0 | 23.4 „ 2.9. | | | | | 29 „ 28 | |
| | Köslin | | | | | | | | | 30 „ 29 | |
| 849 | Kolberg | | | | | | | | | 30 „ 31 | |
| | Muhlendorf | | | | | | | | 48 „ 43 | 40 „ 39 | |
| | Greifenberg | | | | | 157 „ 159 | 122 „ 124 | | | | |
| | Ratibor | | | | | | | | | 28 „ 26 | |

# Berichtigungen

| Seite | Station | Monatssumme mm | Jahressumme I—XII mm | Größte Tagesmenge Höhe mm | Größte Tagesmenge Datum | Zahl der Tage mit Niederschlag ≧ 0.1 mm | Niederschlag ≧ 1.0 mm | Niederschlag ≧ 10.0 mm | * ≧ 0.1 mm | ▣ | Jahressumme (Wasserwirtschaftsjahr) mm |
|---|---|---|---|---|---|---|---|---|---|---|---|
| | | | | | **Fortsetzung Jahrbuch 1938** | | | | | | |
| 850 | Beuthen | | | | 13.6. statt 13.7. | | | | | | |
| | Klosterbrück | | | | | 167 statt 165 | | | 34 statt 36 | | |
| | Proskau | Oktober 56 statt *62* | | | | | | | | | |
| | | November 54 statt *47* | | | | | | | | | |
| | | Dezember 18 statt *15* | 736 statt 732 | | | | | | | | 761 statt 767 |
| | Landeck, Bad | | | | | | | | | 70 statt 68 | |
| | Reinerz, Bad | | | | | | | | 65 „ 64 | | |
| | Friedland | | | | | | | | 62 „ 61 | 84 „ 87 | |
| 851 | Rosenberg | August 94 statt 210 | 752 „ 868 | | | | 130 statt 132 | 15 statt 19 | | | 799 „ 915 |
| | Karlsmarkt | | | | | | | | 38 „ 35 | 32 „ 28 | |
| | Ohlau | | | | | | | | 35 „ 32 | | |
| 852 | Breslau (Sternw.) | | | | | 170 „ 177 | 112 „ 132 | 18 „ 20 | 39 „ 40 | 37 „ 40 | |
| | „ (Flugh.) | Januar 77 statt 79 | 726 „ 728 | | | | 109 „ 110 | | 39 „ 38 | | 744 „ 746 |
| 583 | Simsdorf | | | | | 159 „ 158 | | | | | |
| | Steinau | September 133 statt 153 | 670 „ 690 | 83.8 statt 28.9 | 2.9. „ 11.6. | 157 „ 162 | | | | | 711 „ 731 |
| 854 | Charlottenthal | März 31 statt 29 | 788 „ 786 | | | | | | | | 807 „ 805 |
| | Groß Saul | | | | | | | | 42 „ 49 | | |
| | Fraustadt | | | | | | | | 41 „ 42 | | |
| 855 | Gottesberg | | | | | | | | 68 „ 67 | | |
| | Hasenbaude | Februar 65 statt *30* | | | | | | | | | |
| | | September 217 statt 179 | 1629 „ 1556 | | | 215 „ 221 | 149 „ 146 | 49 „ 45 | 103 „ 93 | 166 „ 174 | 1640 „ 1567 |
| | Schneekoppe | | | | | | | | 161 „ 143 | 176 „ 175 | |
| 856 | Hirschfelde | | | | | | | | 43 „ 34 | | |
| 857 | Guben | | | | | | | | 34 „ 33 | | |
| | Frankfurt/O. (Station) | | | | | 165 „ 167 | 97 „ 98 | | 39 „ 43 | | |
| | Reinersdorf | Februar 20 statt 21 | | | | | | | | | |
| | | März 32 statt 33 | | | | | | | | | |
| | | Juni 32 statt 29 | 744 „ 743 | | | 168 „ 164 | 116 „ 117 | 17 „ 18 | 37 „ 38 | 49 „ 32 | 783 „ 782 |
| | Neustettin I | | | | | 157 „ 159 | 120 „ 122 | | | 37 „ 27 | |
| | Schlochau | Mai 33 statt 34 | | | | | | | | | |
| | | Oktober 59 statt 61 | 631 „ 634 | | | | | | 38 „ 39 | | 681 „ 684 |
| 858 | Deutsch Krone I | Januar 60 statt 25 | 589 „ 554 | | | | | | | | 616 „ 581 |
| 859 | Soldin | | | | | 157 „ 152 | | | 37 „ 32 | | |
| | Alt Trebbin | Februar 16 statt 12 | 463 „ 459 | | | 126 „ 125 | 93 „ 92 | | | | 478 „ 474 |
| | Möhringen | März 26 statt 24 | 504 „ 502 | | | 163 „ 165 | 108 „ 105 | | | | 547 „ 545 |
| 860 | Arnswalde | Oktober 51 statt 50 | 639 „ 638 | | | | | 13 „ 12 | | 21 „ 27 | 685 „ 684 |
| 861 | Neubrandenburg | | | | | | | | 28 „ 27 | 27 „ 28 | |
| | Greifswald I | | | | | | | | | | |
| | Kloster I | | | | | | | 10 „ 8 | 20 „ 19 | | |
| 862 | Güstrow | August 42 statt 40 | 559 „ 557 | | | 176 „ 175 | 111 „ 110 | | | 25 „ 22 | 563 „ 561 |
| | Rostock | | | | | 194 „ 196 | | 12 „ 11 | 34 „ 29 | | |
| | Kirchdorf a. Poel | | | | | | | | 23 „ 18 | | |
| | Marienleuchte | | | streiche Angaben | | | | | | | |
| 836 | Schleswig | | | | | | | 29 „ 28 | | | |
| | Flensburg | April 27 statt 29 | 782 „ 784 | | | 192 „ 191 | 137 „ 136 | | | | 746 „ 748 |
| | Husum | | | | 2.7. statt 2.8. | 169 „ 167 | 129 „ 128 | | 23 „ 24 | | |
| 865 | Dresden (Flugh.) | | | | | | 112 „ 113 | | 39 „ 32 | | |
| | Wahnsdorf | | | | | 169 „ 172 | | | 45 „ 35 | | |
| 866 | Hubertusburg | | | | | | | | 22 „ 20 | | |
| | Torgau | | | | | | | | 21 „ 19 | | |
| | Kamenz | | | | | | | | 39 „ 33 | | |
| | Lautawerk | April 29 statt 27 | 646 „ 644 | | | | | 18 „ 17 | 34 „ 29 | | 649 „ 647 |
| 867 | Zwickau (Flugh.) | | | | | | | | 48 „ 38 | 35 „ 36 | |
| 868 | Chemnitz (Flugh.) | | | | | | 124 „ 123 | | 47 „ 30 | | |
| | Freiberg | | | | | | | | 46 „ 42 | | |
| | Fichtelberg | | | | | | | | 103 „ 98 | | |
| | Reitzenhain | September 58 statt 37 | 980 „ 959 | | | | | | | | 988 „ 967 |
| 869 | Dessau | | | | | | | | 35 „ 22 | | |
| | Hof | Januar 98 statt 99 | 693 „ 694 | | | 177 „ 176 | | | 58 „ 55 | 51 „ 49 | 693 „ 694 |
| 870 | Jena | | | | | | | | 22 „ 19 | | |
| | Schmücke | | | | | | | 37 „ 36 | 75 „ 64 | | |
| | Ilmenau | | | | | | 128 „ 127 | | 66 „ 53 | | |

# Berichtigungen

## Fortsetzung Jahrbuch 1938

| Seite | Station | Monatssumme mm | Jahressumme I—XII mm | Größte Tagesmenge Höhe mm | Größte Tagesmenge Datum | Zahl der Tage mit Niederschlag ≧ 0.1 mm | Zahl der Tage mit Niederschlag ≧ 1.0 mm | Zahl der Tage mit Niederschlag ≧ 10.0 mm | Zahl der Tage mit * ≧ 0.1 mm | Zahl der Tage mit ⊠ | Jahressumme (Wasserwirtschaftsjahr) mm |
|---|---|---|---|---|---|---|---|---|---|---|---|
| 871 | Erfurt | Januar<br>36 statt 44 | 397 statt 405 | 52.3 statt 23.7 | 17.7. statt 21.5. | 149 statt 148 | 89 statt 88 | | 35 statt 28 | 28 statt 33 | |
| 872 | Sondershausen | | | | | | | | 35 „ 28 | | |
| | Sachsa, Bad | Dezember<br>85 statt 83 | 946 „ 944 | | | | | 29 statt 30 | | | |
| 873 | Elster, Bad | | | | | | | | 60 „ 61 | | |
| | Plauen | | | | | | | | 51 „ 47 | | |
| | Greiz | Dezember<br>44 statt 43 | 615 „ 614 | | | | | | | 47 „ 37 | |
| 874 | Leipzig-Süd | | | | | | | | 36 „ 26 | | |
| | Halle | | 484 „ 474 | | | | | | | | |
| | Bernburg | | | | | | | | 36 „ 37 | | |
| 876 | Neustrelitz | | | | | | 117 „ 118 | | 33 „ 32 | | |
| 877 | Zehdenick I | | | | | | | | 27 „ 26 | | |
| | Lübben/Spreewald | | | 28.8 „ 25.4 | 15.8. „ 6.9. | | | | 32 „ 29 | | |
| 878 | Berlin-Friedrichsh. | Dezember<br>32 statt 33 | 626 „ 627 | | | | | | 27 „ 25 | | |
| | Schönow b. Bernau | | 554 „ 492 | 32.6 „ 31.6 | 22.7. „ 29.5. | 174 „ 136 | | 12 „ 11 | 41 „ 22 | 34 „ 22 | |
| | Bln.-Reinickendorf | | 540 „ 554 | 25.9 „ 32.6 | 29.5. „ 22.7. | 145 „ 174 | 108 „ 103 | 11 „ 12 | 24 „ 41 | 26 „ 34 | |
| | „ -Rosenthal | | 492 „ 540 | 31.6 „ 25.9 | 28.5. „ 29.5. | 136 „ 145 | 103 „ 108 | | 22 „ 24 | 22 „ 26 | |
| | „ N (Invalidenstr.) | | | | | | 101 „ 102 | 14 „ 13 | 29 „ 28 | | |
| | „ -Tiergarten | | | | | | | | 41 „ 37 | | |
| | „ -Dahlem | | | | | 171 „ 170 | | | 33 „ 39 | | |
| | Jüterbog | | | | | 155 „ 165 | 91 „ 94 | | 38 „ 36 | | |
| | Beelitz | | | | | | 102 „ 103 | | 37 „ 35 | | |
| 879 | Werder | Mai<br>50 statt 45<br>August<br>46 statt 45<br>Dezember<br>41 statt 37 | 551 „ 541 | | | | 96 „ 98 | | | | 529 statt 523 |
| | Brandenburg I | September<br>52 statt 59 | 555 „ 562 | | | 166 „ 167 | 105 „ 106 | 10 „ 11 | 25 „ 24 | | 591 „ 598 |
| | Oranienburg-Eden | | | | | | | | 32 „ 31 | | |
| | Ebereschenhof | | | | | 180 „ 179 | 118 „ 117 | 20 „ 19 | 26 „ 24 | | |
| | Kyritz | | | | | | | | | 28 „ 27 | |
| 880 | Waren | | | | | | | 13 „ 12 | | | |
| | Marnitz | | | | | 178 „ 176 | | 10 „ 14 | | | |
| 881 | Hamburg-Fuhlsb. | | | | | | | | | 47 „ 46 | |
| 882 | Schleusingen | | | | | | | | 51 „ 48 | 30 „ 29 | |
| 883 | Meiningen | | | | | | | | 12 „ 11 | | |
| 892 | Borkum | | | | | | | 19 „ 24 | | | |
| | Emden (Prestel) | | | | | | | | 38 „ 45 | 53 „ 44 | |
| 895 | Lindau i. B. | | | | | | | | 32 „ 30 | | |
| | Ravensburg | | 1065 statt 1061 | | | | | | | | |
| | Friedrichshafen | | | | | | 121 „ 122 | 30 „ 29 | | | |
| | Meersburg | Juni<br>89 statt 86 | 879 „ 876 | | | | 114 „ 104 | | | | 876 „ 873 |
| | Feldberg (Obersv.) | | | | | | | | 85 „ 80 | | |
| 896 | Höchenschwand | | | | | | | | | 99 „ 100 | |
| | Badenweiler | | | | | | | | 25 „ 26 | | |
| 897 | Triberg | | 1560 „ 1570 | | | | 148 „ 138 | 51 „ 49 | | | |
| | Gengenbach | | | | | | | | 17 „ 20 | 32 „ 27 | |
| | Bühlerhöhe | Februar<br>131 statt 132<br>Juli<br>214 statt 213 | | | | | | 39 „ 37 | 49 „ 45 | 77 „ 55 | |
| 898 | Freudenstadt statt Freudenstatt | | | | | | | | 56 „ 55 | 57 „ 49 | |
| 899 | Tübingen | | | | | | | | | 30 „ 33 | |
| | Hohenheim | | | | | | | | | 33 „ 34 | |
| | Wildbad-Sommerb. | | 1205 „ 1225 | | | | 151 „ 141 | | | | |
| | Nagold | | | | | | 119 „ 122 | | | | |
| | Schönberg | | | | | | | | 66 „ 39 | 64 „ 60 | |
| 900 | Gerabronn | | | | | 191 „ 190 | | | | | |
| 901 | Bayreuth | Dezember<br>54 statt 64 | 634 „ 644 | | | | | | | 43 „ 34 | |
| 902 | Coburg | | | | | 177 „ 179 | 122 „ 124 | | 46 „ 45 | 29 „ 26 | |
| | Ansbach (Strüth) | März<br>16 statt 15<br>November<br>29 statt 28 | 679 „ 677 | | | | | | 41 „ 39 | 49 „ 44 | 680 „ 679 |
| | Weißenburg | | | 41.6 statt 39.7 | 28.4. statt 3.8. | 182 „ 172 | | 18 „ 17 | 42 „ 40 | 41 „ 39 | |
| 903 | Nürnberg (Flugh.) | | | | | | | | 38 „ 37 | 29 „ 28 | |
| | Bamberg (Sternw.) | | | | | | | | | 27 „ 28 | |
| 904 | Würzburg I | | | | | | | | 35 „ 31 | 24 „ 23 | |
| | Kissingen | April<br>25 statt 26 | 558 „ 559 | | | | | | | 31 „ 29 | 541 „ 542 |
| 905 | Mergentheim | | | | | 179 „ 178 | | | 37 „ 30 | 28 „ 26 | |
| | Wertheim | November<br>48 statt 38 | | | | | | | | | |
| | | Dezember<br>40 statt 34 | 747 „ 741 | | | 169 „ 168 | 123 „ 122 | | 29 „ 30 | 32 „ 33 | |
| | Buchen | März<br>16 statt 18 | 835 „ 837 | | | 179 „ 178 | | | | 45 „ 44 | |

# Berichtigungen

## Fortsetzung Jahrbuch 1938

| Seite | Station | Monatssumme mm | Jahressumme I—XII mm | Größte Tagesmenge Höhe mm | Größte Tagesmenge Datum | Zahl der Tage mit Niederschlag ≧ 0.1 mm | Niederschlag ≧ 1.0 mm | Niederschlag ≧ 10.0 mm | * ≧ 0.1 mm | ⊠ | Jahressumme (Wasserwirtschaftsjahr) mm |
|---|---|---|---|---|---|---|---|---|---|---|---|
| 906 | Schotten | | | | | | | | | | 773 statt 808 |
| 915 | Lüdenscheid | | | 104.0 statt 404.0 | | | | | | | |
| 917 | Villingen (Eichenstr.) | Februar 55 statt 49 | | | | | | | | | |
| | | September 71 statt 74 | 1012 statt 1006 | | | | | | | | 991 „ 985 |
| | Villingen (St. Ursula) | Januar 148 statt 248 | | | | | | | | | |
| | | Februar 49 statt 55 | 877 „ 883 | | | 173 statt 171 | 127 statt 126 | | 57 statt 56 | 63 statt 66 | 857 „ 863 |
| 918 | Saulgau | | | | | | | 24 statt 23 | | | |
| | Münsingen | | | | | 194 „ 193 | | | | | |
| | Oberstdorf | | | | | | | | 64 „ 67 | 112 „ 108 | |
| 919 | Ittelsburg | Juni 131 statt 121 | 983 „ 973 | | | | | | | | 1025 „ 1015 |
| | Ulm | | | | | 185 „ 184 | | | | | |
| | Ottobeuren | August 206 statt 207 | 1068 „ 1069 | | | | | 36 „ 35 | 59 „ 57 | 72 „ 66 | 1116 „ 1117 |
| 920 | Nördlingen | | | | | 188 „ 185 | | | | | |
| | Kaisheim | Januar 75 statt 81 | | | | | | | | | |
| | | März 28 statt 27 | | | | | | | | | |
| | | Juli 81 statt 82 | | | | | | | | | |
| | | Dezember 45 statt 44 | 800 „ 805 | | | 168 „ 115 | | | 39 „ 38 | 40 „ 34 | 798 „ 804 |
| | Horn b. Füssen | Februar 38 statt 39 | | | | | | | | | |
| | | September 124 statt 125 | 1258 „ 1260 | | | 187 „ 192 | 144 „ 145 | | 59 „ 62 | 113 „ 120 | 1319 „ 1321 |
| | Augsburg-St. Stephan | Januar 92 statt 96 | | | | | | | | | |
| | | Februar 30 statt 29 | | | | | | | | | |
| | | April 43 statt 41 | | | | | | | | | |
| | | Mai 107 statt 106 | | | | 191 „ 188 | 128 „ 126 | 25 „ 26 | | | |
| 921 | Ingolstadt | | | | 21.8. statt 21.7. | 161 „ 149 | | | | | |
| | Hüll | | | | | | 124 „ 114 | 20 „ 22 | 49 „ 44 | 33 „ 32 | |
| 923 | Höllenstein | | | | | 193 „ 191 | 136 „ 126 | | 54 „ 55 | 62 „ 60 | |
| 924 | Regensburg | | | | | 178 „ 172 | 120 „ 118 | 21 „ 20 | 38 „ 32 | 39 „ 38 | |
| | Metten | | | | | | | 37 „ 35 | | 48 „ 45 | |
| | Mittenwald | | | | | | | 45 „ 37 | 57 „ 59 | 117 „ 114 | |
| | Tölz, Bad (K. Klimakr.) | Dezember 80 statt 73 | 1433 „ 1426 | | | | | | | | |
| | „ „ (Realsch.) | Dezember 73 statt 80 | 1449 „ 1456 | | | 181 „ 183 | | 45 „ 48 | 54 „ 58 | | |
| | Zugspitze (Obs.) | | | | 29.5. „ 28.5. | | 180 „ 198 | | 182 „ 180 | 285 „ 305 | |
| 925 | Partenkirchen | Januar 128 statt 134 | | | | | | | | | |
| | | Dezember 32 statt 29 | 1083 „ 1085 | | | | | | 50 „ 58 | | 1151 „ 1157 |
| | Hohenpeißenberg | August 173 statt 172 | 1187 „ 1186 | 51.5 „ 46.4 | 15.8. „ 14.6. | | | | 72 „ 69 | 87 „ 84 | 1235 „ 1234 |
| 926 | München-Oberwiesenf. | | | | | 172 „ 171 | | | 61 „ 59 | 42 „ 38 | |
| | Hausstein Seehöhe 648 statt 917 | Januar 228 statt 219 | | | | | | | | | |
| | | Oktober 68 statt 67 | 1416 „ 1406 | | | 196 „ 194 | 148 „ 147 | | 68 „ 63 | | 1362 „ 1352 |
| 927 | Kachlet | März 49 statt 46 | 768 „ 765 | | | | | | 46 „ 47 | 42 „ 37 | 764 „ 761 |
| 928 | Tegernsee | März 75 statt 77 | | | | | | | | | |
| | | Mai 122 statt 123 | | | | | | | | | |
| | | Juni 167 statt 168 | | | | | | | | | |
| | | Juli 151 statt 146 | | | | | | | | | |
| | | August 211 statt 217 | | | | | | | | | |
| | | Oktober 51 statt 48 | 1277 „ 1279 | | | 173 „ 174 | 140 „ 152 | | 49 „ 50 | 83 „ 81 | 1336 „ 1338 |
| 929 | Traunstein (Realsch.) | November 78 statt 79 | 1347 „ 1348 | | | | | | 56 „ 57 | 57 „ 52 | |
| 930 | Predigtstuhl | | | | | | | 65 „ 64 | 101 „ 100 | | |
| | Reichenhall, Bad | Oktober 51 statt 52 | 1392 „ 1393 | | | 193 „ 192 | | | 59 „ 61 | 61 „ 55 | 1425 „ 1426 |

# Berichtigungen

## Fortsetzung Jahrbuch 1938

| | | | |
|---|---|---|---|
| Seite 947 | Erste Spalte | Ingramsdorf | 98.7 am 2. 9. statt am 1. 9. |
| | Zweite „ | Forstbauden | Streiche erste Angabe mit Datum |
| | Vierte „ | Zachan | statt Zachau |
| „ 948 | Zweite „ | Oderbrück | „ Oderbrücke |
| „ 949 | Vierte „ | Rayen-Hochkammer | statt Ragen-Hochkammer |
| „ 950 | Zweite „ | Deffernickhütte | „ Defferinckhütte |
| | | Krün | „ Krünn |
| | | Benediktbeuern | „ Benediktbeuren |
| | Dritte „ | Schaftlach | Streiche erste Angabe mit Datum |

## Jahrbuch 1941

Seite 588 Friedrichshafen setze ein Monatssummen für

| Juli | Aug. | Sept. | Okt. | Nov. | Dez. | Jahr |
|---|---|---|---|---|---|---|
| 88 | 192 | 40 | 72 | 30 | 26 | 906 |

## Jahrbuch 1942

| | | |
|---|---|---|
| Seite 231 | Arnsberg | Tägliche Niederschlagssumme am 21. Juli 14.8 statt 10.8 |
| Seite 538 | Althütte b. Rabenstein | mit allen Angaben streichen |
| Seite 589 | Althütte b. Rabenstein | Jahressumme 1096 statt 1116 |
| | | Zahl der Tage mit $\times \geq 0.1$ mm 50 statt 49 |
| | | Jahressumme XI. 41—X. 42 1202 statt 1194 |

Bei Schotten (Hessen) ändere in den Jahrbüchern 1937 bis einschl. 1940 die Seehöhe Richtige Hs = 290 m NN

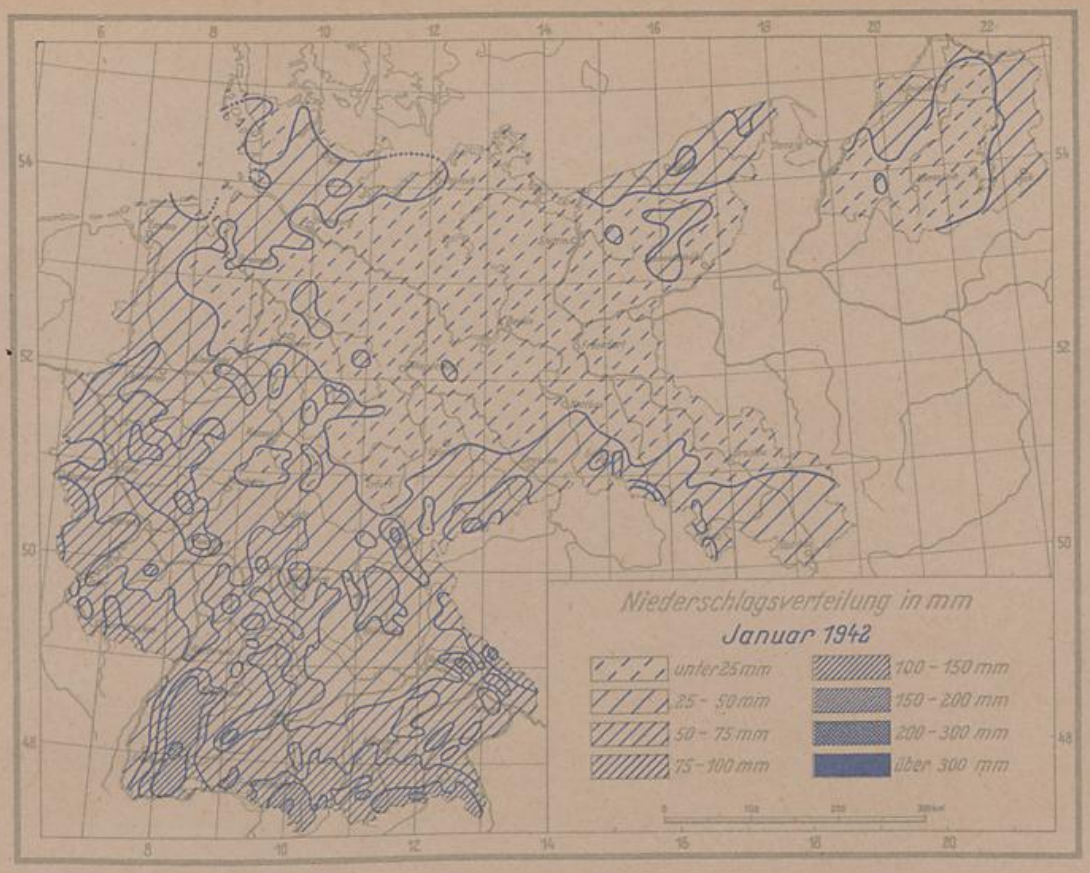
Niederschlagsverteilung in mm
Januar 1942
unter 25 mm
25 - 50 mm
50 - 75 mm
75 - 100 mm
100 - 150 mm
150 - 200 mm
200 - 300 mm
über 300 mm

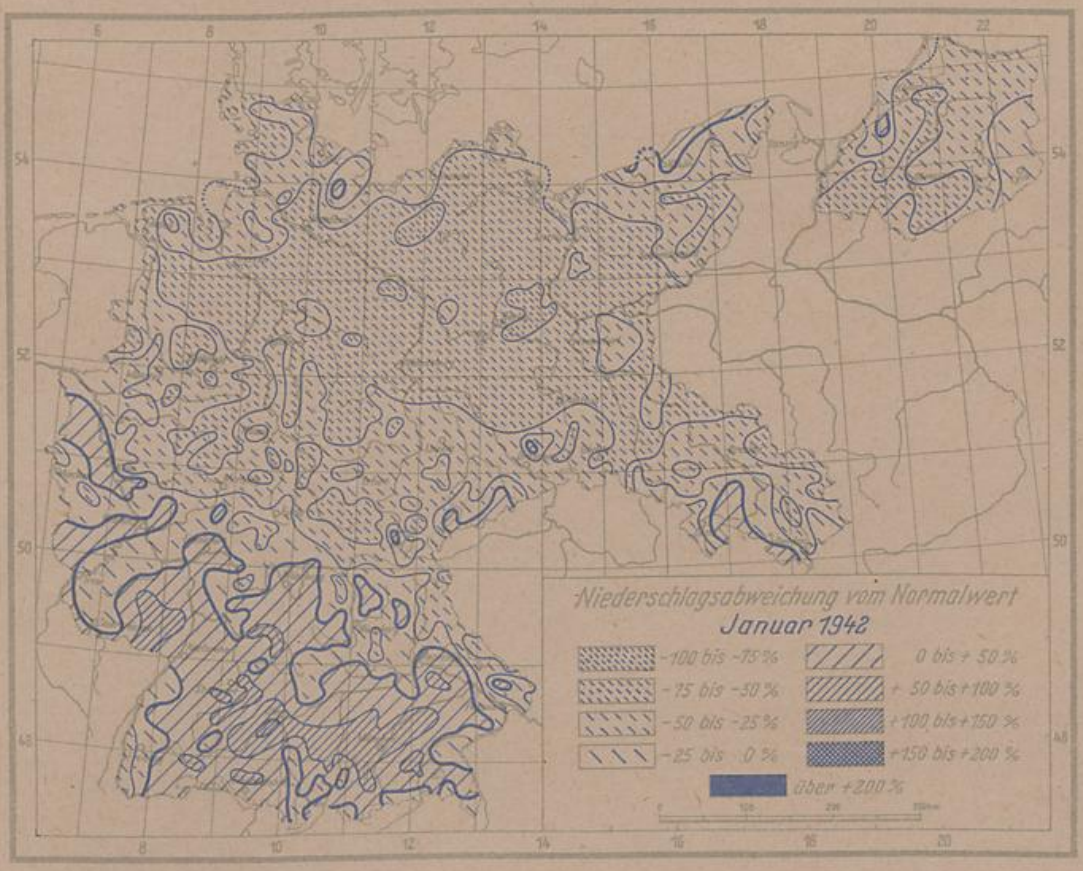
Niederschlagsabweichung vom Normalwert
Januar 1942
-100 bis -75 %
- 75 bis -50 %
- 50 bis -25 %
- 25 bis 0 %
0 bis + 50 %
+ 50 bis + 100 %
+ 100 bis + 150 %
+ 150 bis + 200 %
über + 200 %

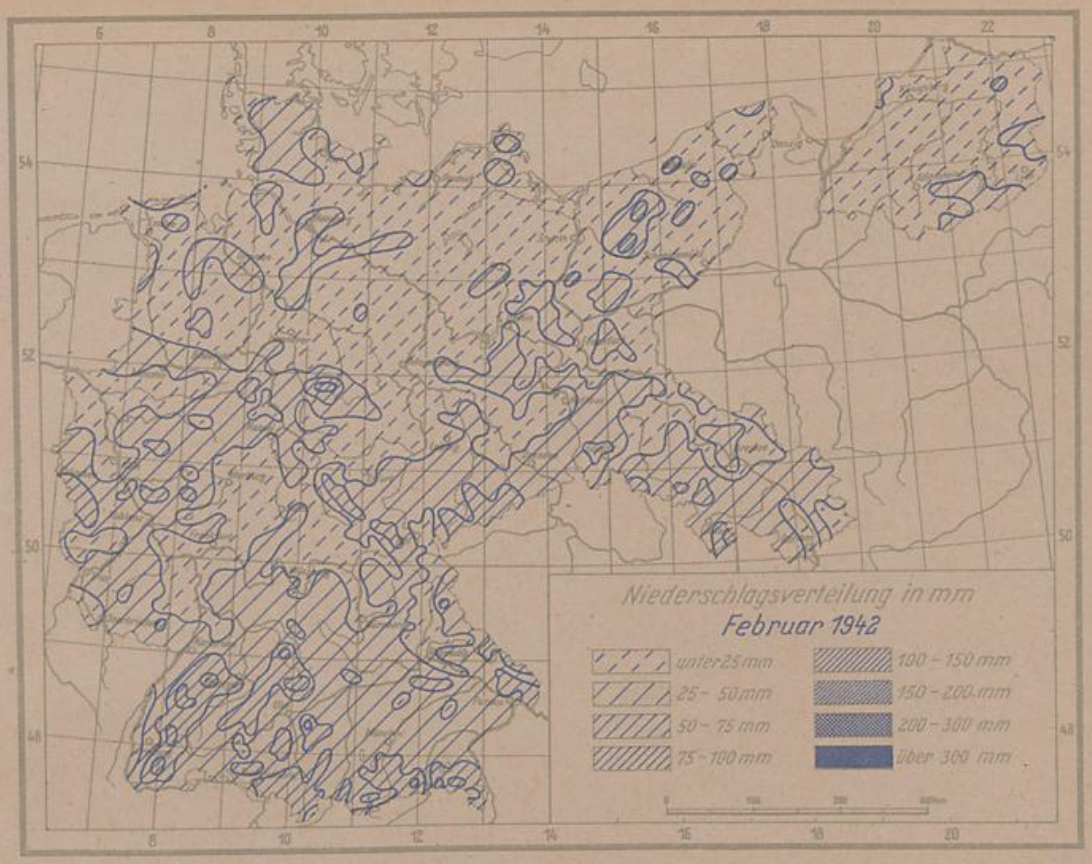
Niederschlagsverteilung in mm
Februar 1942
unter 25 mm
25 – 50 mm
50 – 75 mm
75 – 100 mm
100 – 150 mm
150 – 200 mm
200 – 300 mm
über 300 mm

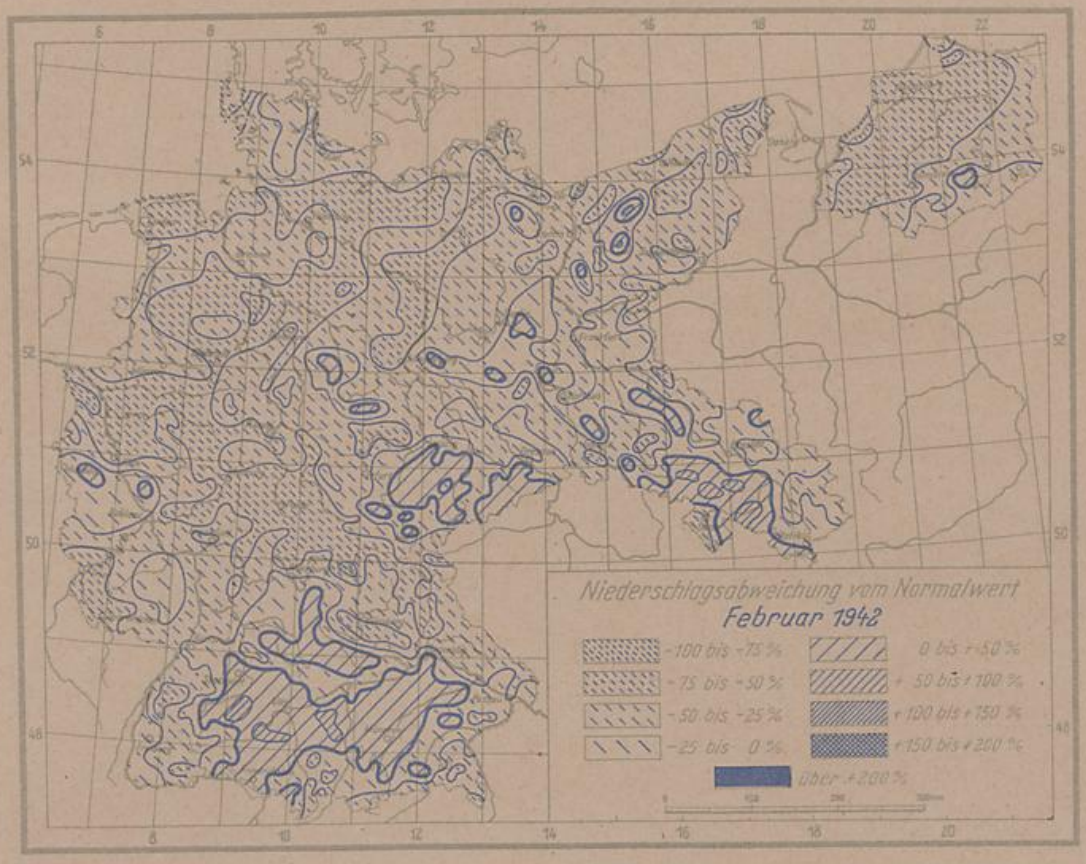
Niederschlagsabweichung vom Normalwert
Februar 1942
-100 bis -75 %
-75 bis -50 %
-50 bis -25 %
-25 bis 0 %
0 bis +50 %
+50 bis +100 %
+100 bis +150 %
+150 bis +200 %
über +200 %

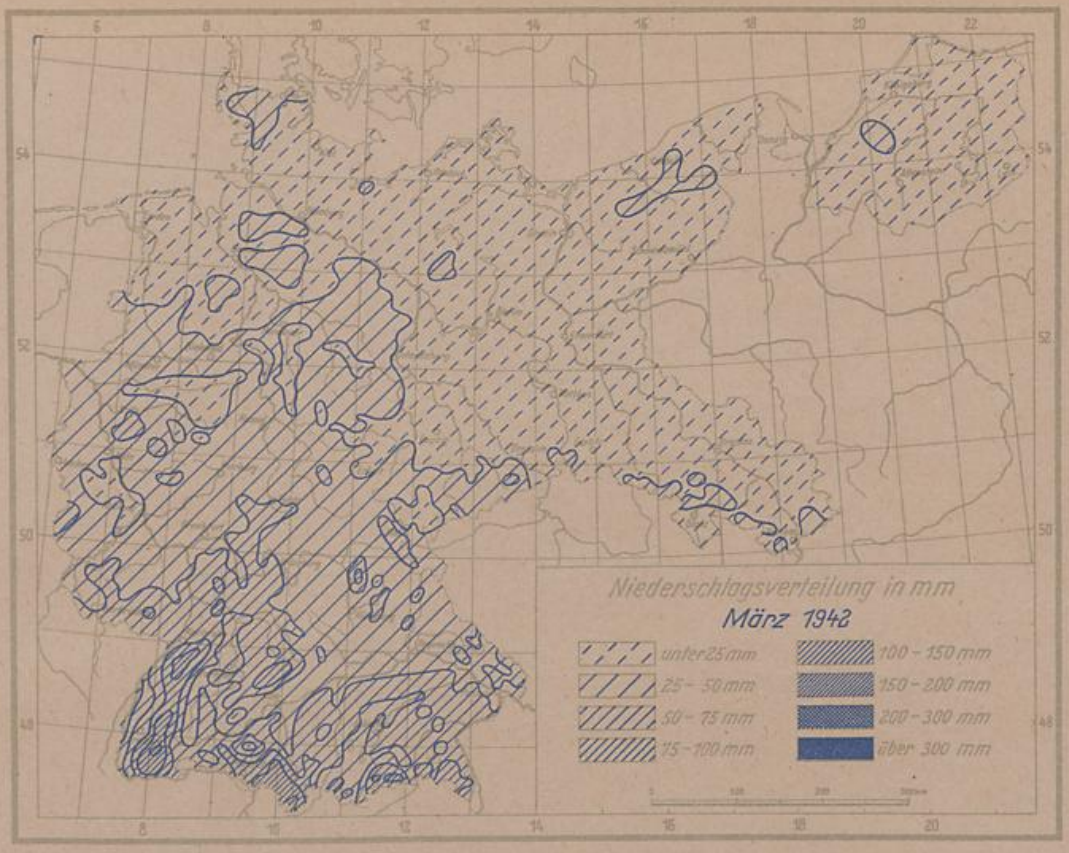
Niederschlagsverteilung in mm
März 1942
unter 25 mm
25 – 50 mm
50 – 75 mm
75 – 100 mm
100 – 150 mm
150 – 200 mm
200 – 300 mm
über 300 mm

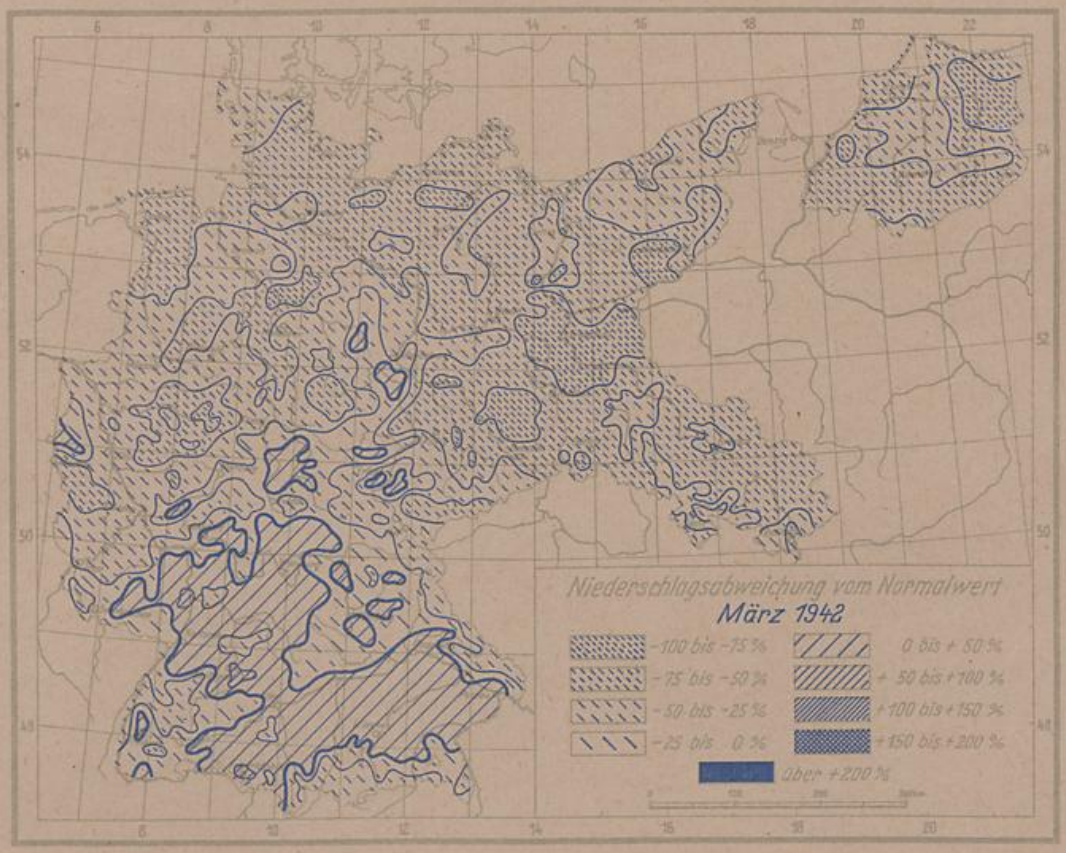
Niederschlagsabweichung vom Normalwert
März 1942
– 100 bis – 75 %
– 75 bis – 50 %
– 50 bis – 25 %
– 25 bis 0 %
0 bis + 50 %
+ 50 bis + 100 %
+ 100 bis + 150 %
+ 150 bis + 200 %
über + 200 %

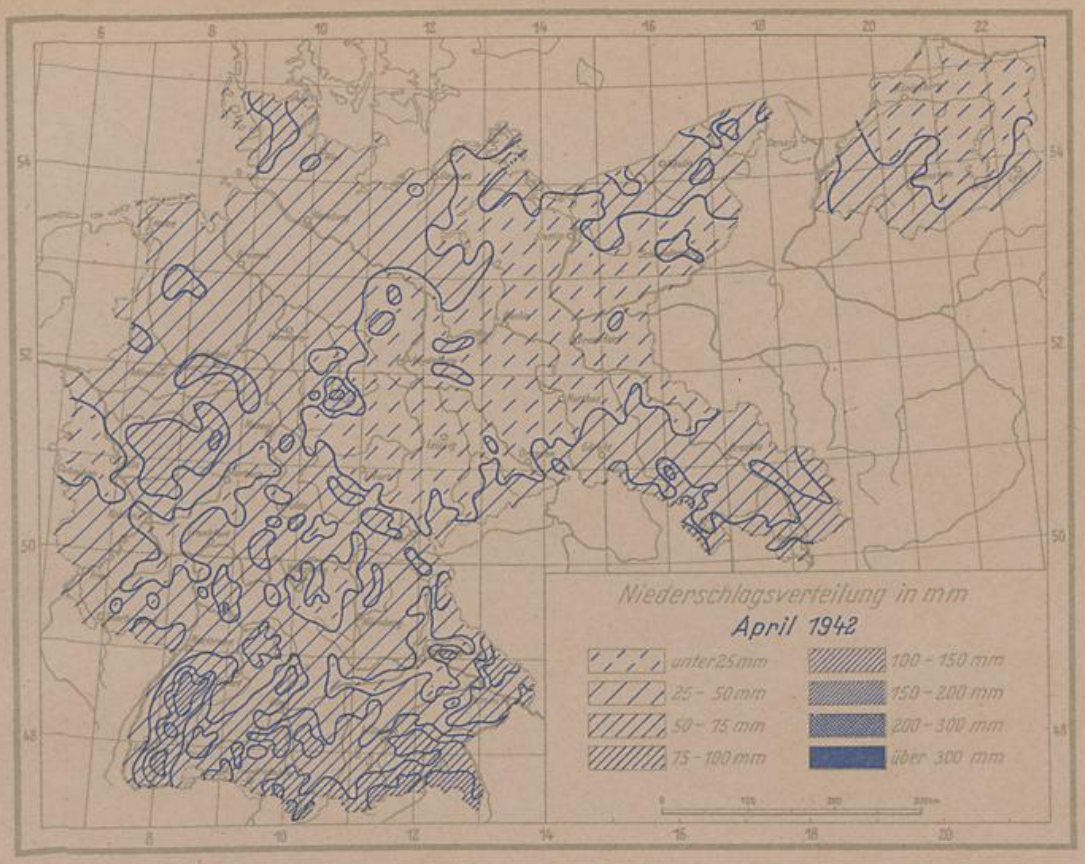
Niederschlagsverteilung in mm
April 1942
unter 25 mm
25 – 50 mm
50 – 75 mm
75 – 100 mm
100 – 150 mm
150 – 200 mm
200 – 300 mm
über 300 mm

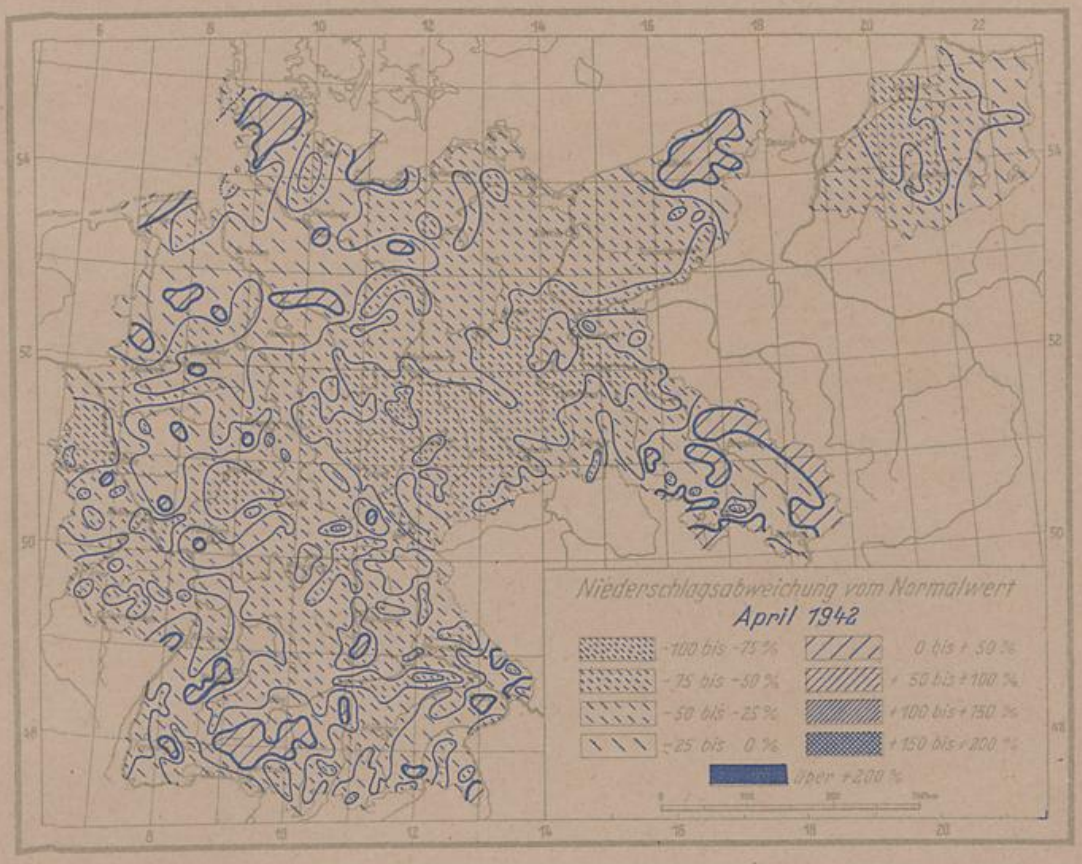
Niederschlagsabweichung vom Normalwert
April 1942
-100 bis -75 %
-75 bis -50 %
-50 bis -25 %
-25 bis 0 %
0 bis + 50 %
+ 50 bis + 100 %
+ 100 bis + 150 %
+ 150 bis + 200 %
über + 200 %

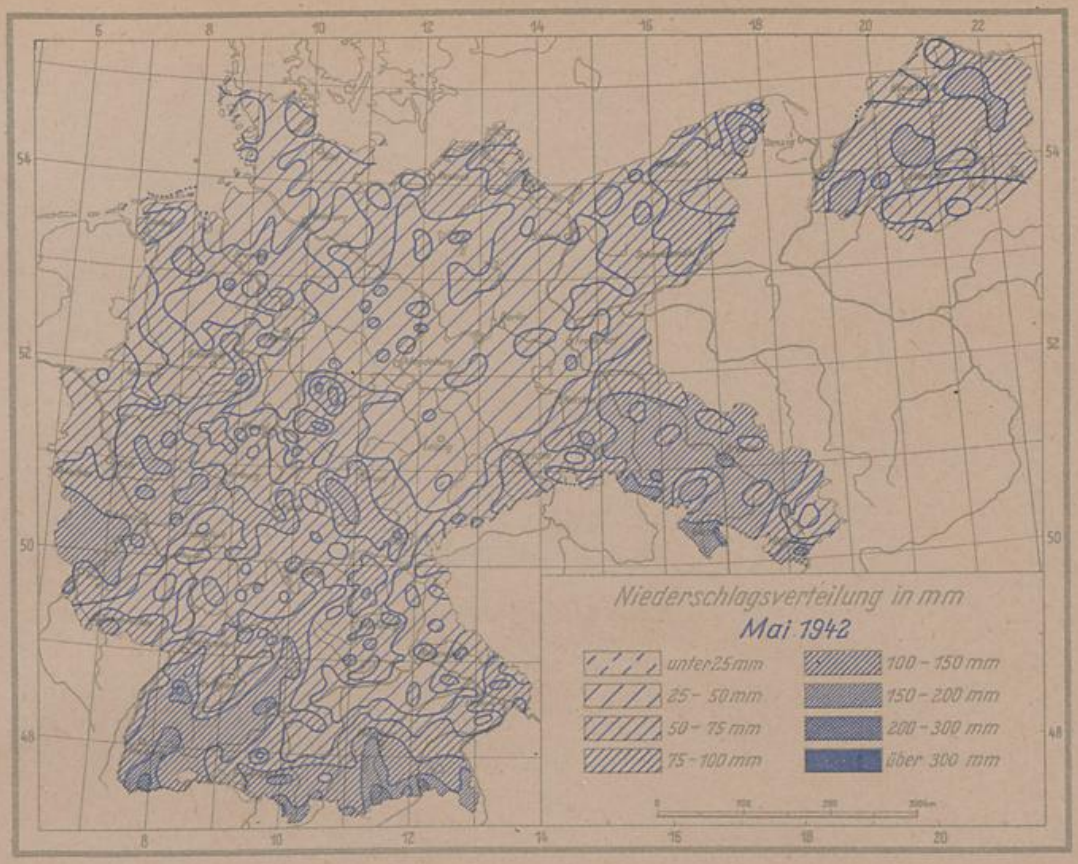
Niederschlagsverteilung in mm
Mai 1942
unter 25 mm
25 – 50 mm
50 – 75 mm
75 – 100 mm
100 – 150 mm
150 – 200 mm
200 – 300 mm
über 300 mm

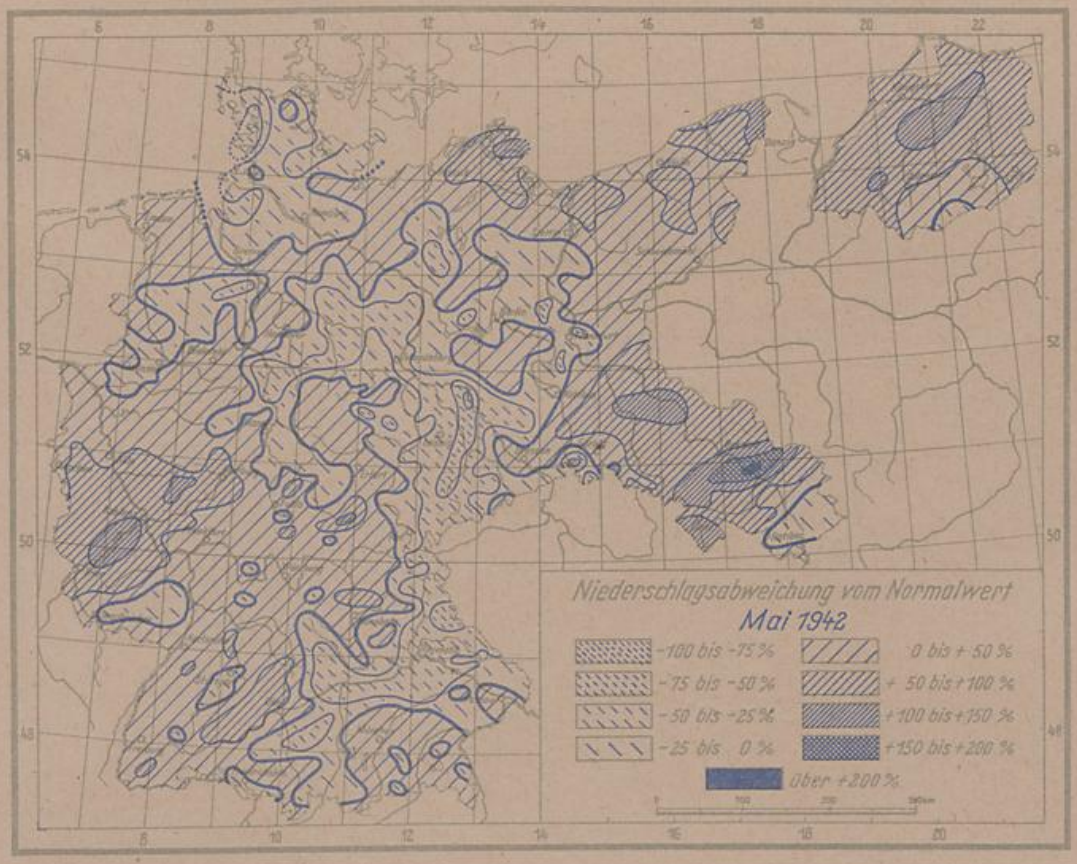
Niederschlagsabweichung vom Normalwert
Mai 1942
-100 bis -75 %
-75 bis -50 %
-50 bis -25 %
-25 bis 0 %
0 bis + 50 %
+ 50 bis + 100 %
+ 100 bis + 150 %
+ 150 bis + 200 %
über + 200 %

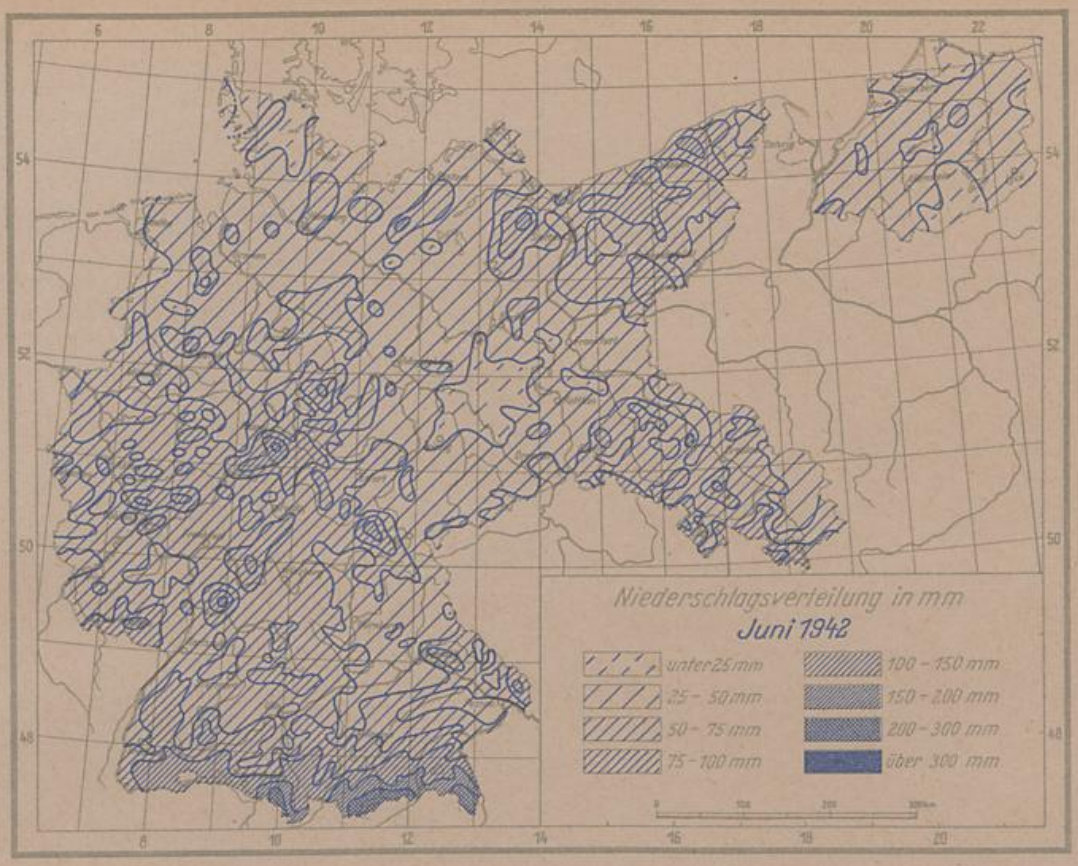
Niederschlagsverteilung in mm
Juni 1942
unter 25 mm
25 – 50 mm
50 – 75 mm
75 – 100 mm
100 – 150 mm
150 – 200 mm
200 – 300 mm
über 300 mm

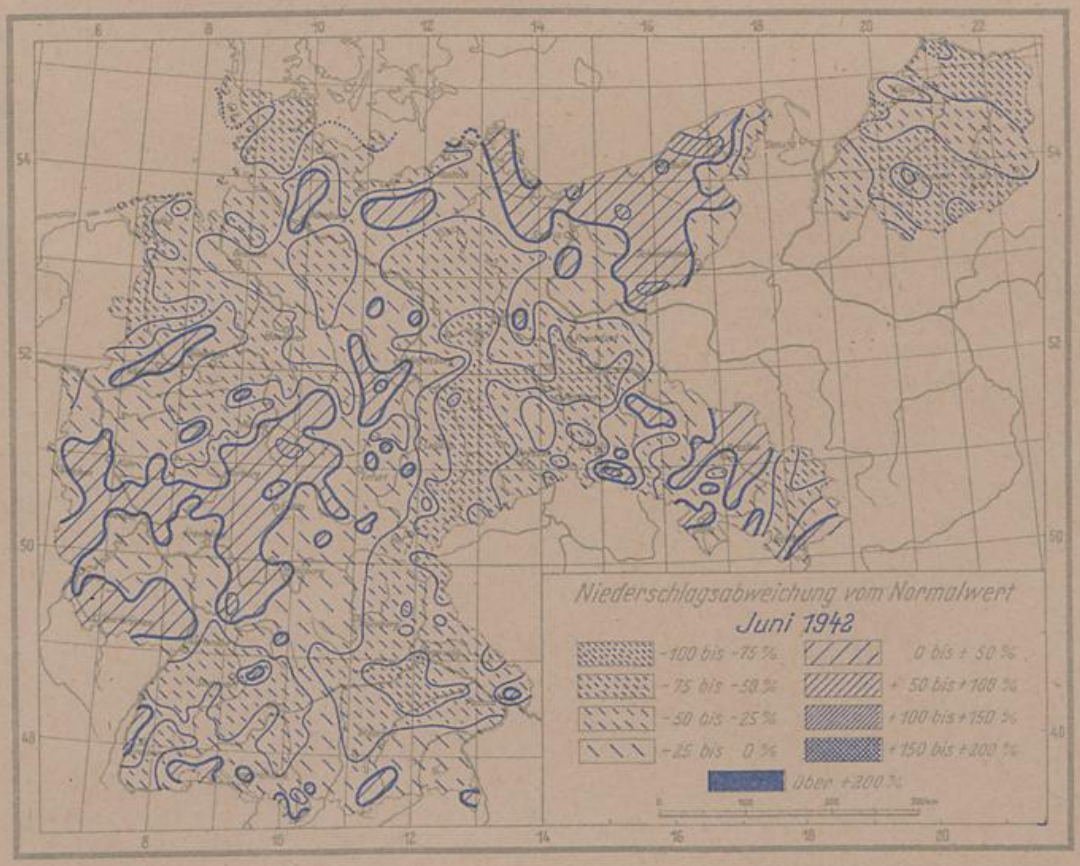
Niederschlagsabweichung vom Normalwert
Juni 1942
-100 bis -75 %
-75 bis -50 %
-50 bis -25 %
-25 bis 0 %
0 bis + 50 %
+ 50 bis + 100 %
+ 100 bis + 150 %
+ 150 bis + 200 %
über + 200 %

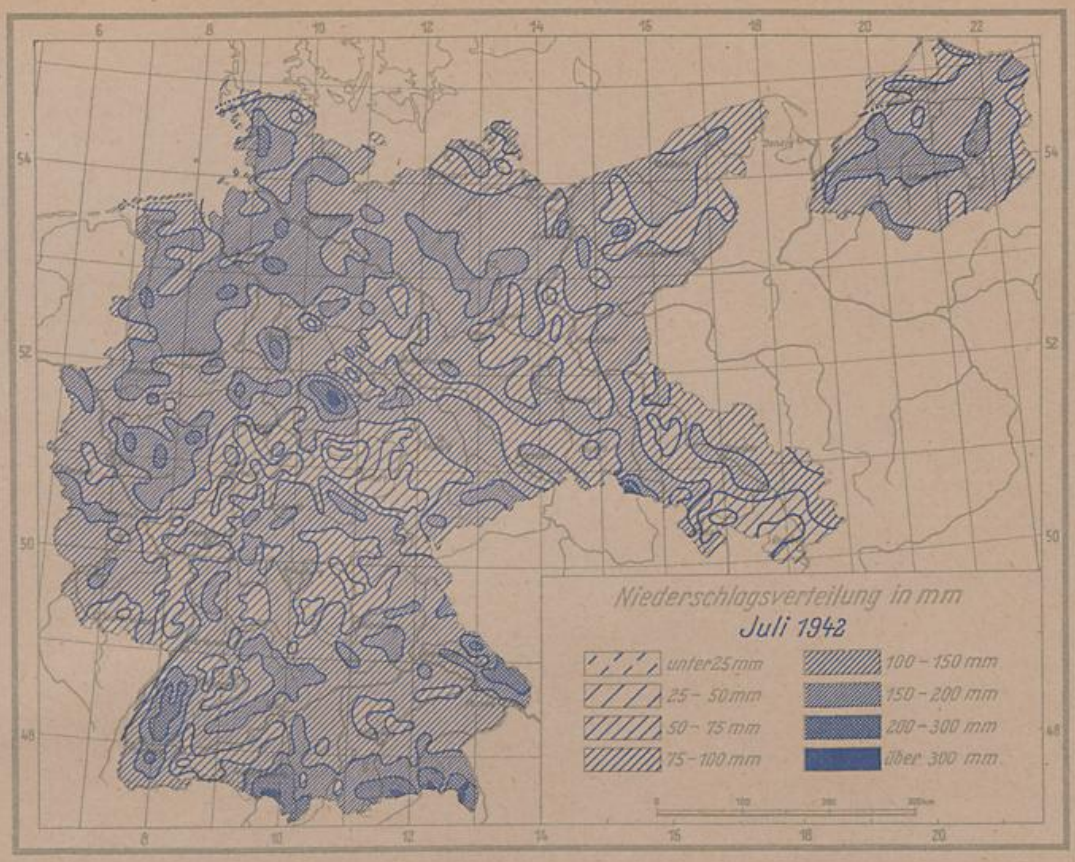
Niederschlagsverteilung in mm
Juli 1942
unter 25 mm
25 – 50 mm
50 – 75 mm
75 – 100 mm
100 – 150 mm
150 – 200 mm
200 – 300 mm
über 300 mm

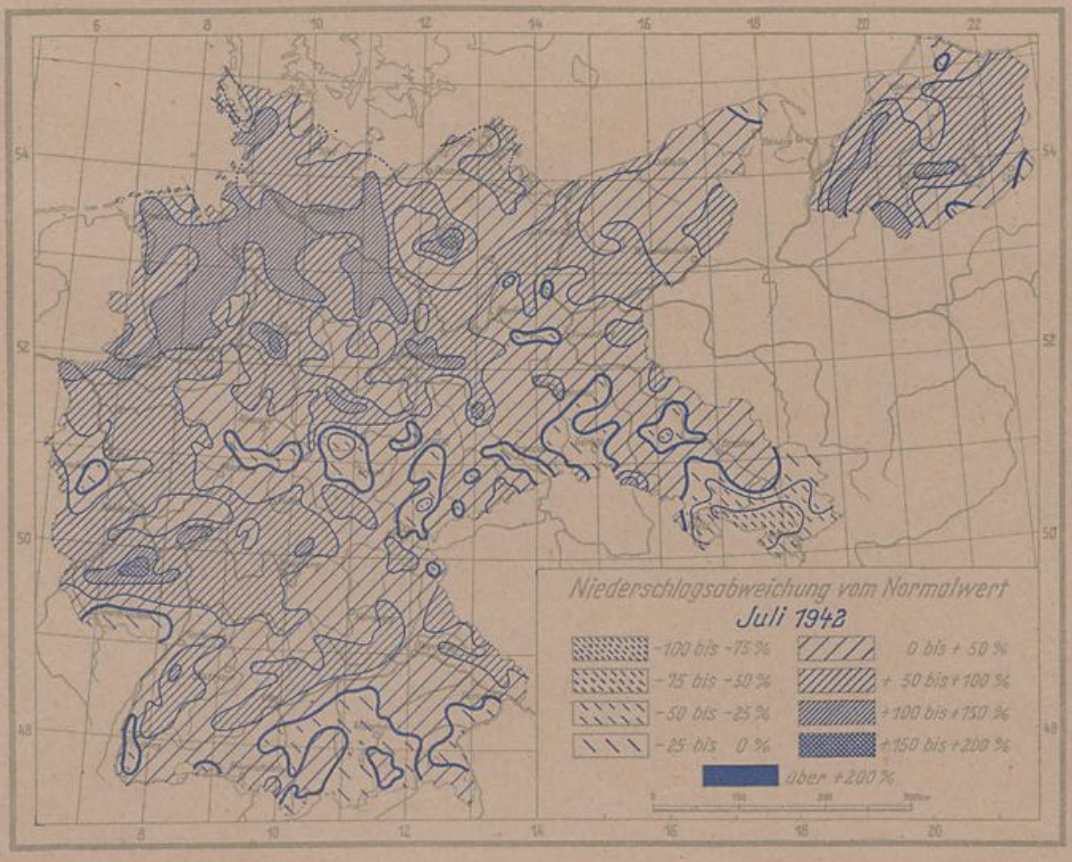
Niederschlagsabweichung vom Normalwert
Juli 1942
-100 bis -75 %
-75 bis -50 %
-50 bis -25 %
-25 bis 0 %
0 bis + 50 %
+ 50 bis + 100 %
+ 100 bis + 150 %
+ 150 bis + 200 %
über + 200 %

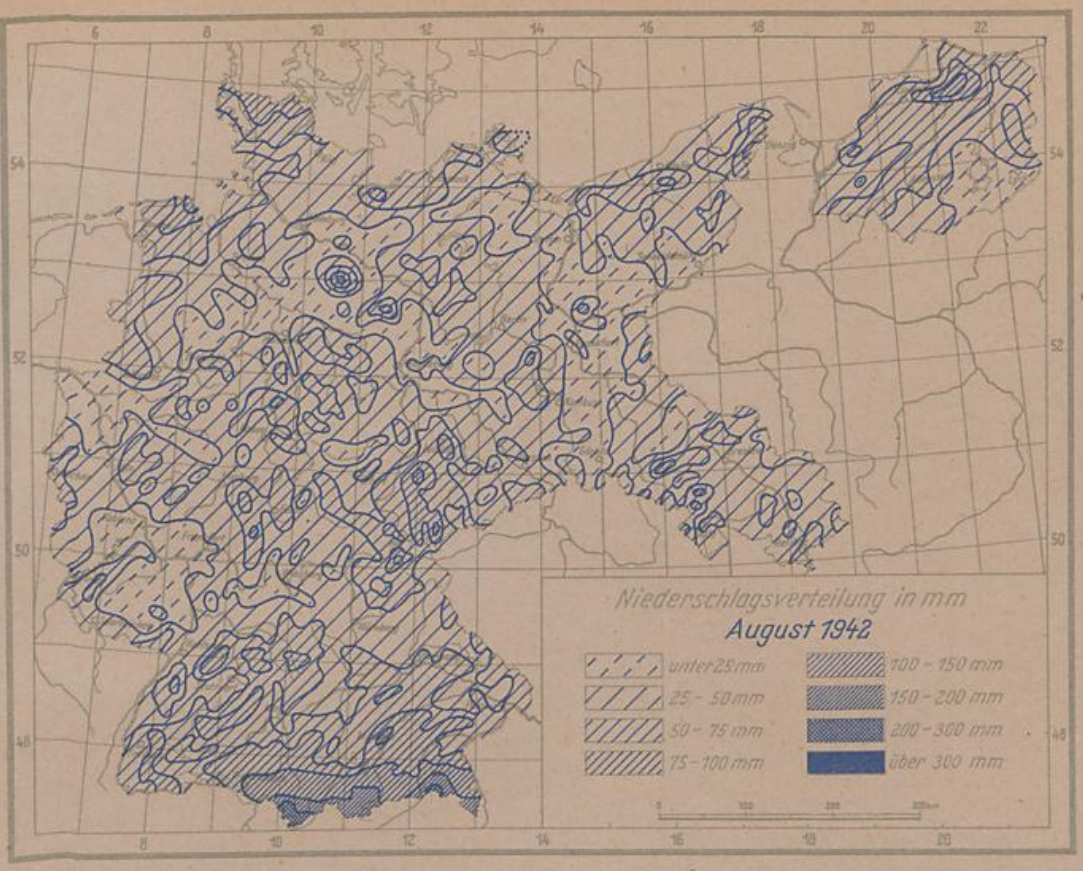
Niederschlagsverteilung in mm
August 1942
unter 25 mm
25 - 50 mm
50 - 75 mm
75 - 100 mm
100 - 150 mm
150 - 200 mm
200 - 300 mm
über 300 mm

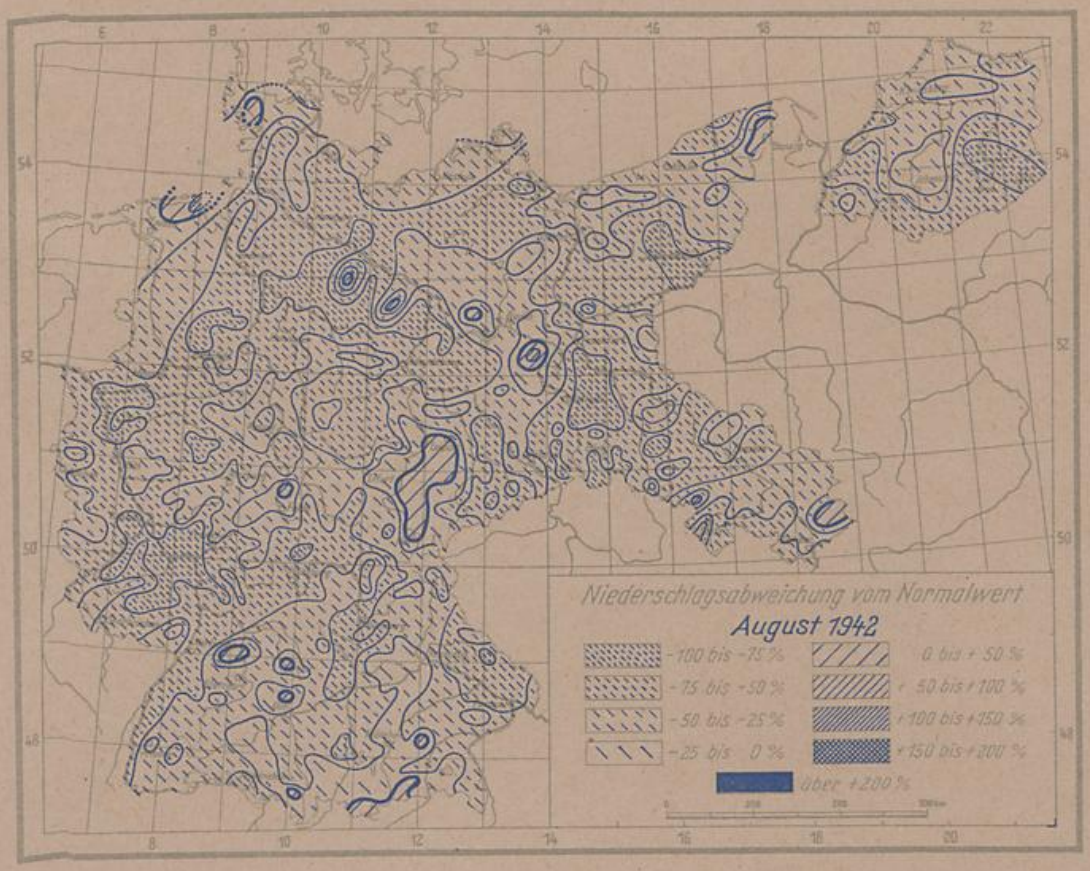
Niederschlagsabweichung vom Normalwert
August 1942
- 100 bis - 75 %
- 75 bis - 50 %
- 50 bis - 25 %
- 25 bis 0 %
0 bis + 50 %
+ 50 bis + 100 %
+ 100 bis + 150 %
+ 150 bis + 200 %
über + 200 %

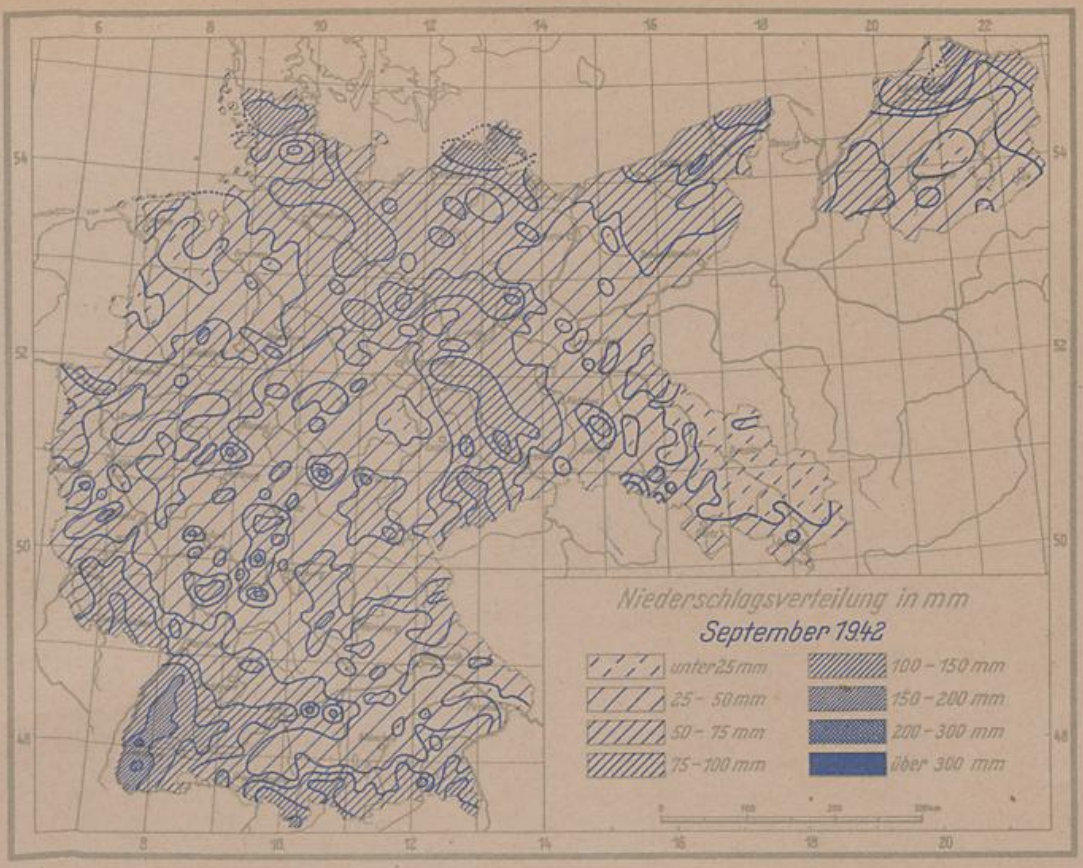
Niederschlagsverteilung in mm
September 1942
unter 25 mm
25 – 50 mm
50 – 75 mm
75 – 100 mm
100 – 150 mm
150 – 200 mm
200 – 300 mm
über 300 mm

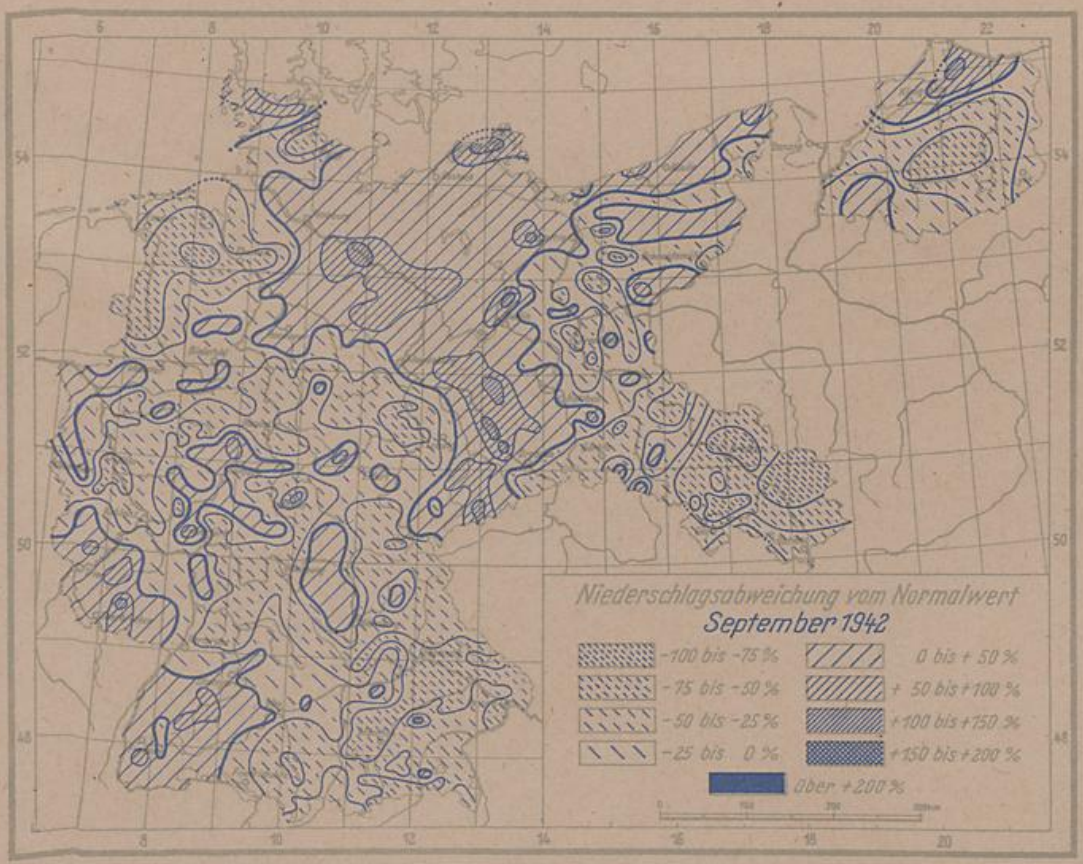
Niederschlagsabweichung vom Normalwert
September 1942
-100 bis -75 %
-75 bis -50 %
-50 bis -25 %
-25 bis 0 %
0 bis + 50 %
+ 50 bis +100 %
+100 bis +150 %
+150 bis +200 %
über +200 %

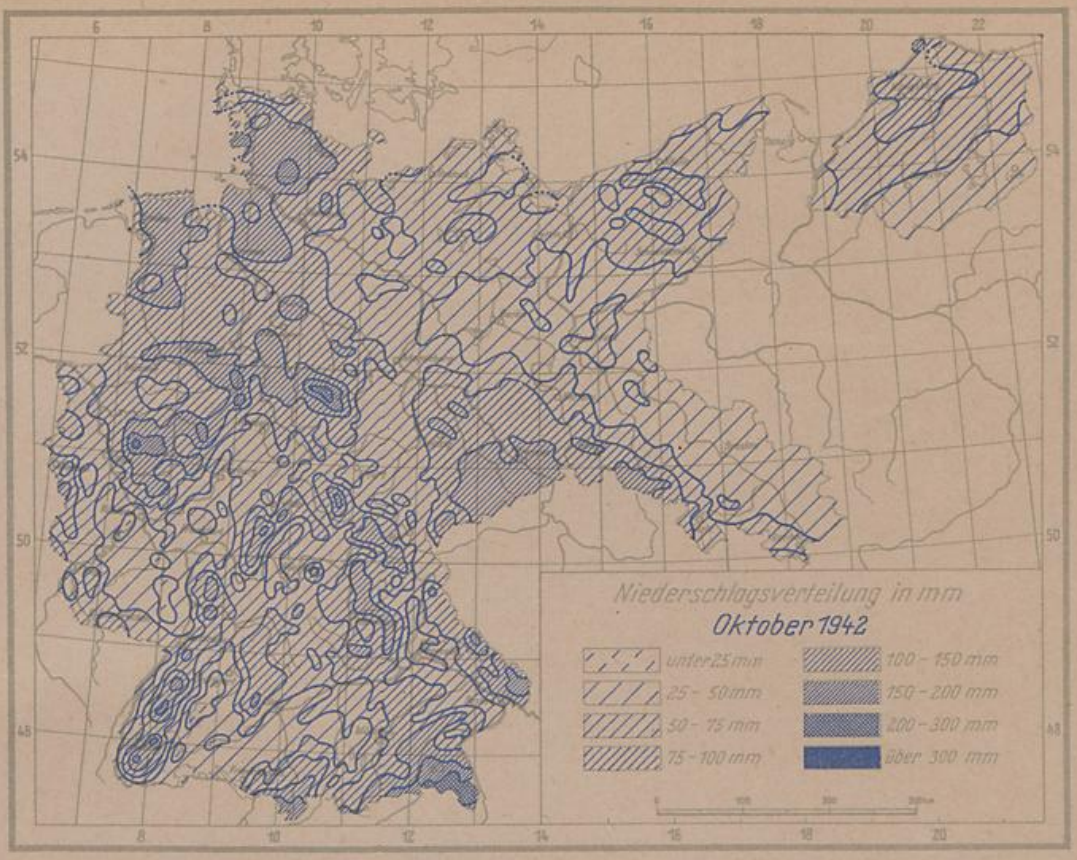
Niederschlagsverteilung in mm
Oktober 1942
unter 25 mm
25 - 50 mm
50 - 75 mm
75 - 100 mm
100 - 150 mm
150 - 200 mm
200 - 300 mm
über 300 mm

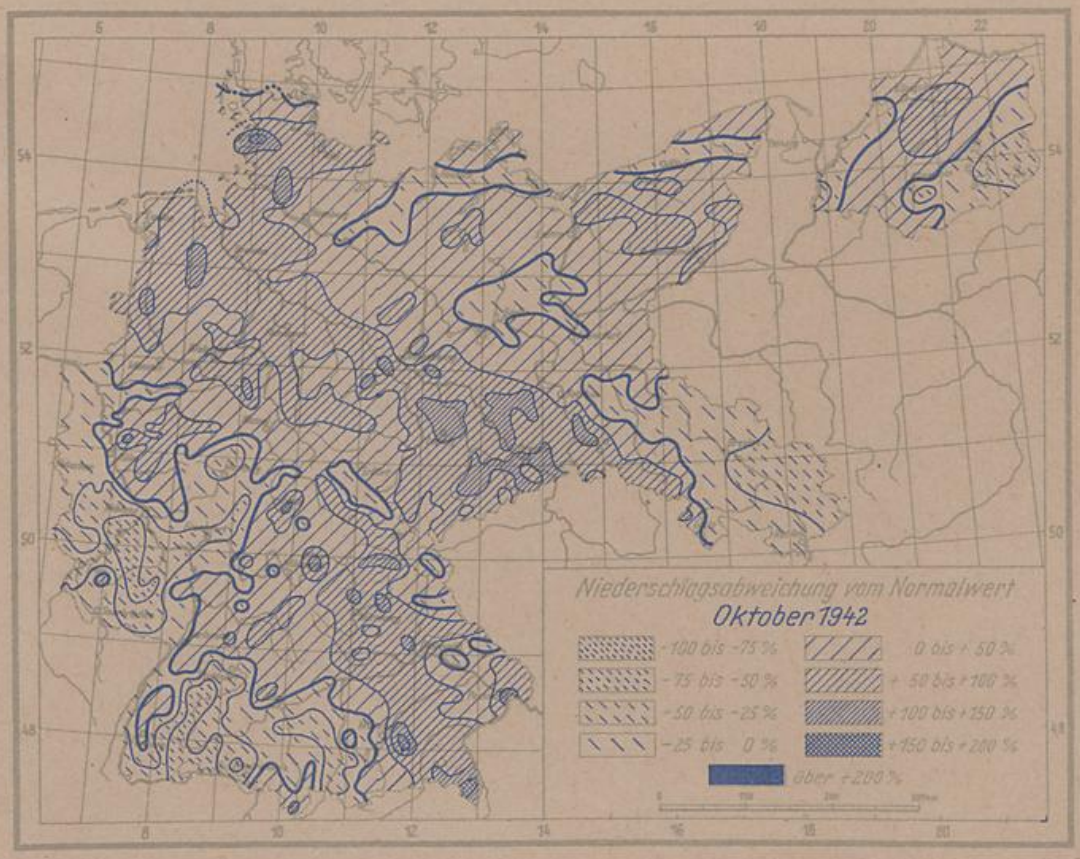
Niederschlagsabweichung vom Normalwert
Oktober 1942
-100 bis -75 %
-75 bis -50 %
-50 bis -25 %
-25 bis 0 %
0 bis + 50 %
+ 50 bis + 100 %
+ 100 bis + 150 %
+ 150 bis + 200 %
über + 200 %

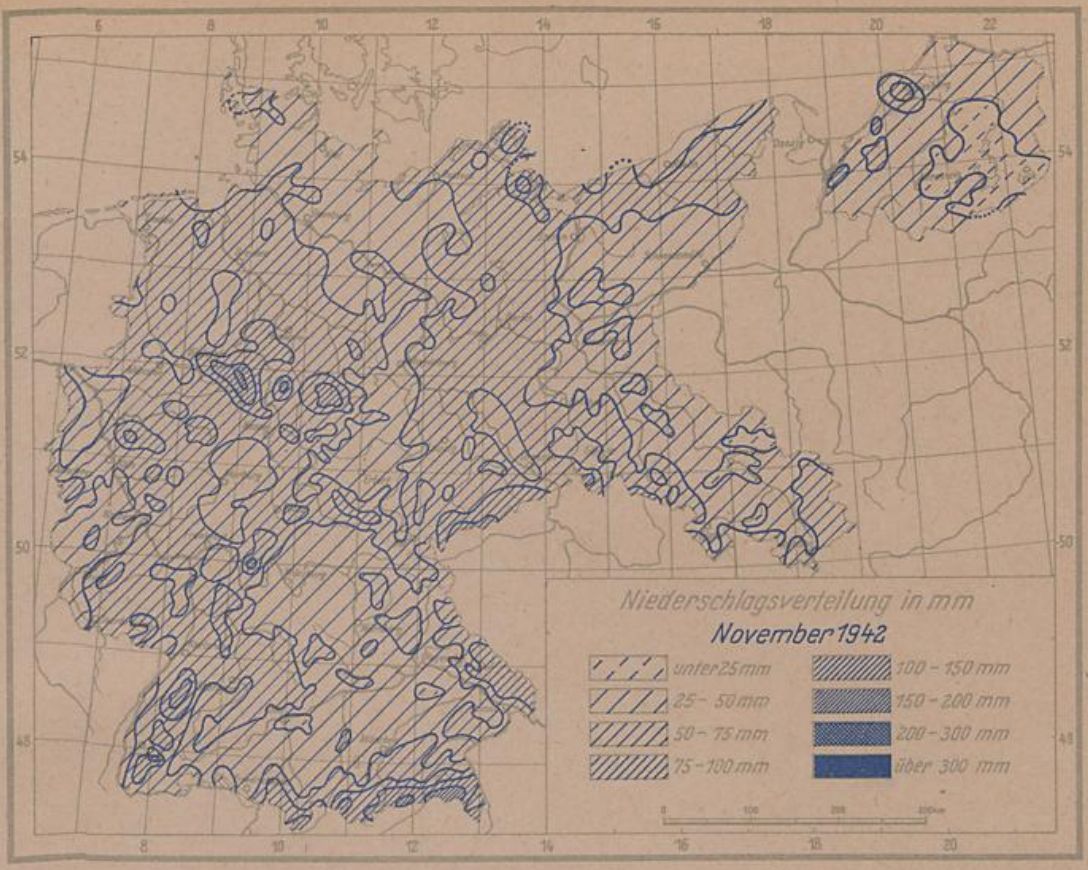
Niederschlagsverteilung in mm
November 1942
unter 25 mm
25 – 50 mm
50 – 75 mm
75 – 100 mm
100 – 150 mm
150 – 200 mm
200 – 300 mm
über 300 mm

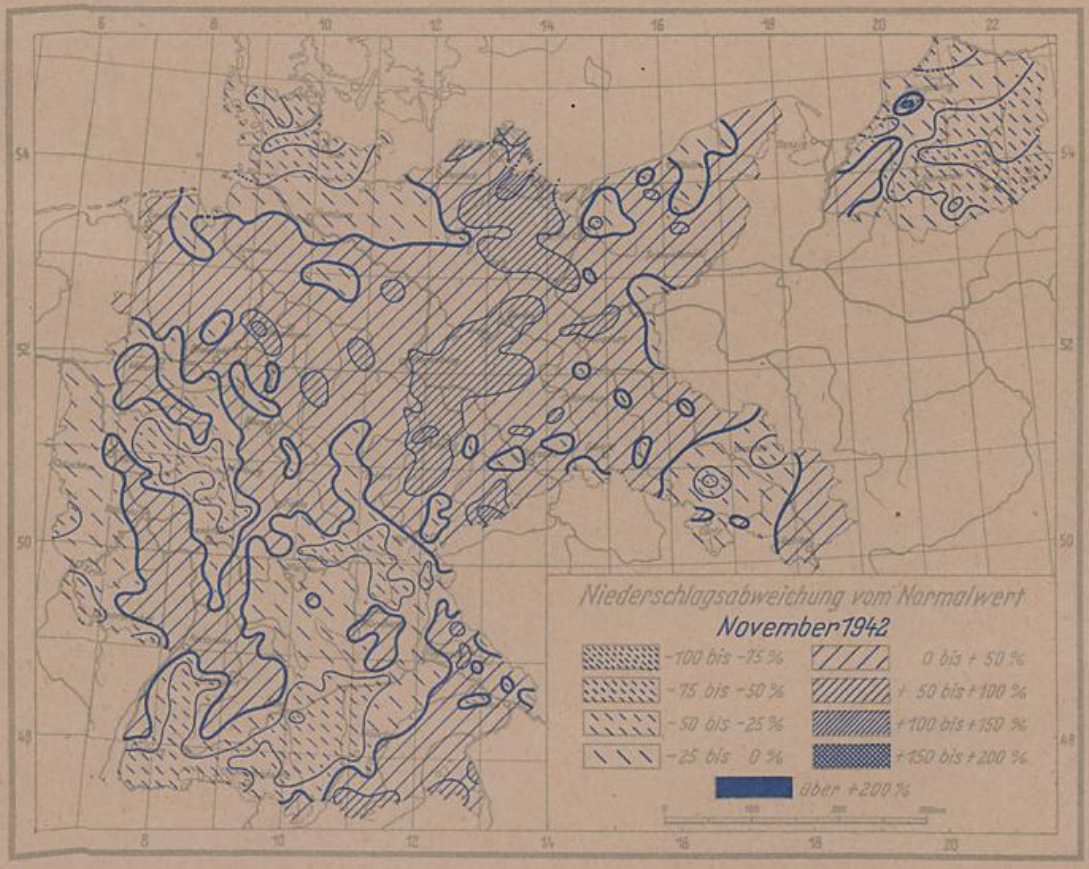
Niederschlagsabweichung vom Normalwert
November 1942
-100 bis -75 %
-75 bis -50 %
-50 bis -25 %
-25 bis 0 %
0 bis + 50 %
+ 50 bis + 100 %
+ 100 bis + 150 %
+ 150 bis + 200 %
über + 200 %

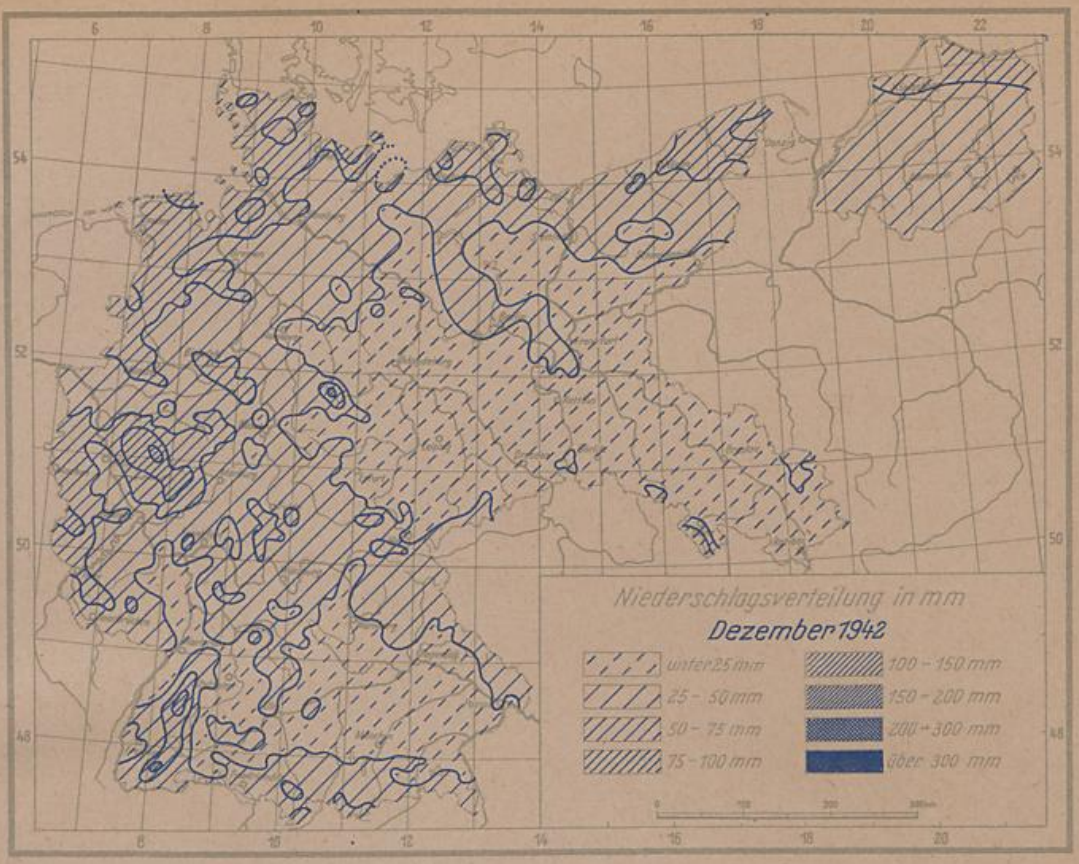
Niederschlagsverteilung in mm
Dezember 1942
unter 25 mm
25 – 50 mm
50 – 75 mm
75 – 100 mm
100 – 150 mm
150 – 200 mm
200 – 300 mm
über 300 mm

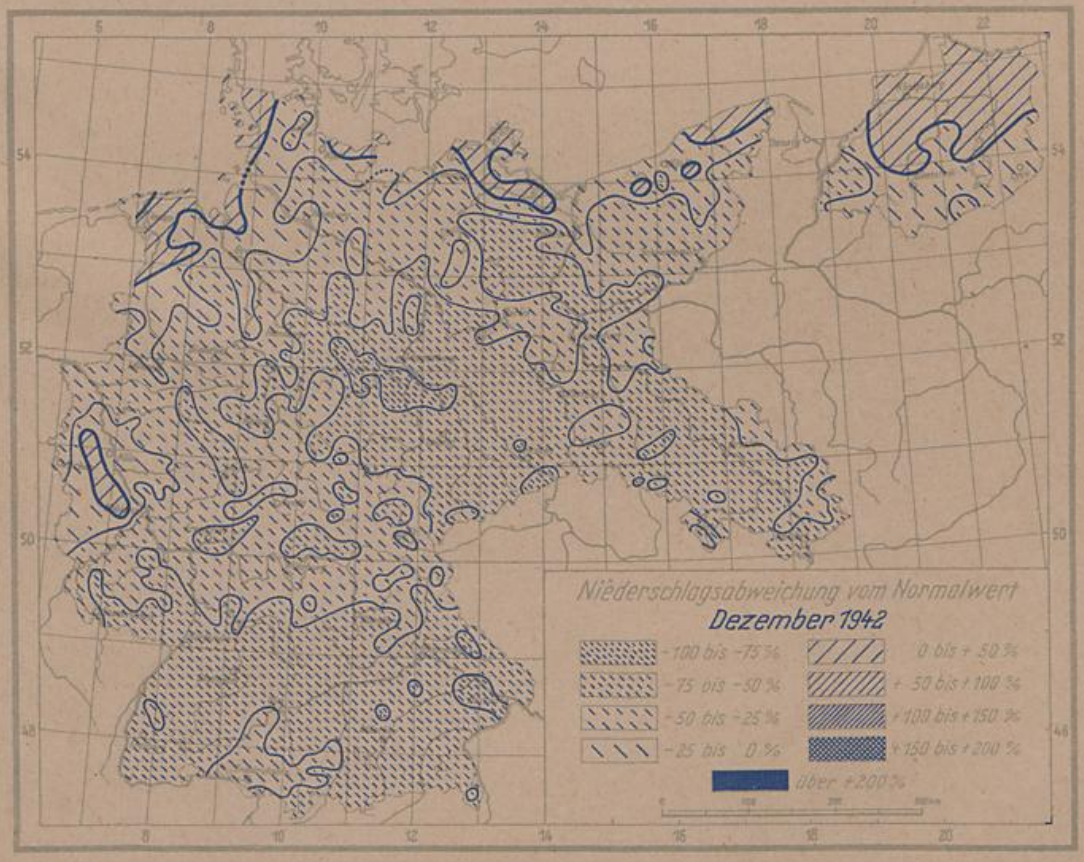
Niederschlagsabweichung vom Normalwert
Dezember 1942
– 100 bis – 75 %
– 75 bis – 50 %
– 50 bis – 25 %
– 25 bis 0 %
0 bis + 50 %
+ 50 bis + 100 %
+ 100 bis + 150 %
+ 150 bis + 200 %
über + 200 %